



KWAZULU-NATAL PROVINCE
KWAZULU-NATAL PROVINSIE
ISIFUNDAZWE SA KWAZULU-NATALI

Provincial Gazette • Provinsiale Koerant • Igazethi Yesifundazwe

(Registered at the post office as a newspaper) • (As 'n nuusblad by die poskantoor geregistreer)
(Irejistiwee njengephephandaba eposihhovisi)

PIETERMARITZBURG

Vol. 14

2 JULY 2020
2 JULIE 2020
2 KUNTULIKAZI 2020

No. 2192

PART 1 OF 3

We all have the power to prevent AIDS



**AIDS
HELPLINE**

0800 012 322

DEPARTMENT OF HEALTH

Prevention is the cure

N.B. The Government Printing Works will not be held responsible for the quality of "Hard Copies" or "Electronic Files" submitted for publication purposes

ISSN 1994-4558



02192



9 771994 455008

IMPORTANT NOTICE OF OFFICE RELOCATION**government
printing**Department:
Government Printing Works
REPUBLIC OF SOUTH AFRICAPrivate Bag X85, PRETORIA, 0001 149 Bosman Street, PRETORIA
Tel: 012 748 6197, Website: www.gpwonline.co.za**URGENT NOTICE TO OUR VALUED CUSTOMERS: PUBLICATIONS
OFFICE'S RELOCATION HAS BEEN TEMPORARILY SUSPENDED.**

Please be advised that the GPW Publications office will no longer move to 88 Visagie Street as indicated in the previous notices.

The move has been suspended due to the fact that the new building in 88 Visagie Street is not ready for occupation yet.

We will later on issue another notice informing you of the new date of relocation.

We are doing everything possible to ensure that our service to you is not disrupted.

As things stand, we will continue providing you with our normal service from the current location at 196 Paul Kruger Street, Masada building.

Customers who seek further information and or have any questions or concerns are free to contact us through telephone 012 748 6066 or email Ms Maureen Toka at Maureen.Toka@gpw.gov.za or cell phone at 082 859 4910.

Please note that you will still be able to download gazettes free of charge from our website www.gpwonline.co.za.

We apologise for any inconvenience this might have caused.

Issued by GPW Communications

IMPORTANT NOTICE:

THE GOVERNMENT PRINTING WORKS WILL NOT BE HELD RESPONSIBLE FOR ANY ERRORS THAT MIGHT OCCUR DUE TO THE SUBMISSION OF INCOMPLETE / INCORRECT / ILLEGIBLE COPY.

No FUTURE QUERIES WILL BE HANDLED IN CONNECTION WITH THE ABOVE.

CONTENTS

	<i>Gazette No.</i>	<i>Page No.</i>
PROVINCIAL NOTICES • PROVINSIALE KENNISGEWINGS		
59	Municipal Finance Management Act (56/2003): Municipal Final Budget 2020/2021	2192 14
60	Local Government: Municipal Property Rates Act (6/2004): Erratum: Levying Property Rates in Terms of Section 14 of The Local Government: Municipal Property Rates Act" published in KwaZulu Natal Provincial Gazette No. 2187 – 55 of 2020	2192 16
14	Road Carrier Permits: KwaZulu-Natal	2192 17
MUNICIPAL NOTICES • MUNISIPALE KENNISGEWINGS		
46	Local Government: Municipal Property Rates Amendments Act, 2014 (Act No. 29 of 2014): Calling for Inspection of Valuation Roll and Lodging of Objections	2192 267
48	Local Government: Municipal Property Rates Act (6/2004): Resolution Levying Property Rates for the Financial Year 1 July 2020 to 30 June 2021	2192 269
49	Local Government: Municipal Property Rates Act (6/2004): Resolution Levying Property Rates for the Financial Year 1 July 2020 to 30 June 2021	2192 270
50	Local Government: Municipal Property Rates Act (6/2004): Richmond Municipality Assessment of General Rates for 2020/2021	2192 285



government
printing

Department:
Government Printing Works
REPUBLIC OF SOUTH AFRICA

HIGH ALERT: SCAM WARNING!!!

TO ALL SUPPLIERS AND SERVICE PROVIDERS OF THE GOVERNMENT PRINTING WORKS

It has come to the attention of the *GOVERNMENT PRINTING WORKS* that there are certain unscrupulous companies and individuals who are defrauding unsuspecting businesses disguised as representatives of the *Government Printing Works (GPW)*.

The scam involves the fraudsters using the letterhead of *GPW* to send out fake tender bids to companies and requests to supply equipment and goods.

Although the contact person's name on the letter may be of an existing official, the contact details on the letter are not the same as the *Government Printing Works*. When searching on the Internet for the address of the company that has sent the fake tender document, the address does not exist.

The banking details are in a private name and not company name. Government will never ask you to deposit any funds for any business transaction. *GPW* has alerted the relevant law enforcement authorities to investigate this scam to protect legitimate businesses as well as the name of the organisation.

Example of e-mails these fraudsters are using:

PROCUREMENT@GPW-GOV.ORG

Should you suspect that you are a victim of a scam, you must urgently contact the police and inform the *GPW*.

GPW has an official email with the domain as @gpw.gov.za

Government e-mails DO NOT have org in their e-mail addresses. All of these fraudsters also use the same or very similar telephone numbers. Although such number with an area code 012 looks like a landline, it is not fixed to any property.

GPW will never send you an e-mail asking you to supply equipment and goods without a purchase/order number. *GPW* does not procure goods for another level of Government. The organisation will not be liable for actions that result in companies or individuals being resultant victims of such a scam.

Government Printing Works gives businesses the opportunity to supply goods and services through RFQ / Tendering process. In order to be eligible to bid to provide goods and services, suppliers must be registered on the National Treasury's Central Supplier Database (CSD). To be registered, they must meet all current legislative requirements (e.g. have a valid tax clearance certificate and be in good standing with the South African Revenue Services - SARS).

The tender process is managed through the Supply Chain Management (SCM) system of the department. SCM is highly regulated to minimise the risk of fraud, and to meet objectives which include value for money, open and effective competition, equitability, accountability, fair dealing, transparency and an ethical approach. Relevant legislation, regulations, policies, guidelines and instructions can be found on the tender's website.

Fake Tenders

National Treasury's CSD has launched the Government Order Scam campaign to combat fraudulent requests for quotes (RFQs). Such fraudulent requests have resulted in innocent companies losing money. We work hard at preventing and fighting fraud, but criminal activity is always a risk.

How tender scams work

There are many types of tender scams. Here are some of the more frequent scenarios:

Fraudsters use what appears to be government department stationery with fictitious logos and contact details to send a fake RFQ to a company to invite it to urgently supply goods. Shortly after the company has submitted its quote, it receives notification that it has won the tender. The company delivers the goods to someone who poses as an official or at a fake site. The Department has no idea of this transaction made in its name. The company is then never paid and suffers a loss.

OR

Fraudsters use what appears to be government department stationery with fictitious logos and contact details to send a fake RFQ to Company A to invite it to urgently supply goods. Typically, the tender specification is so unique that only Company B (a fictitious company created by the fraudster) can supply the goods in question.

Shortly after Company A has submitted its quote it receives notification that it has won the tender. Company A orders the goods and pays a deposit to the fictitious Company B. Once Company B receives the money, it disappears. Company A's money is stolen in the process.

Protect yourself from being scammed

- If you are registered on the supplier databases and you receive a request to tender or quote that seems to be from a government department, contact the department to confirm that the request is legitimate. Do not use the contact details on the tender document as these might be fraudulent.
- Compare tender details with those that appear in the Tender Bulletin, available online at www.gpwonline.co.za
- Make sure you familiarise yourself with how government procures goods and services. Visit the tender website for more information on how to tender.
- If you are uncomfortable about the request received, consider visiting the government department and/or the place of delivery and/or the service provider from whom you will be sourcing the goods.
- In the unlikely event that you are asked for a deposit to make a bid, contact the SCM unit of the department in question to ask whether this is in fact correct.

Any incidents of corruption, fraud, theft and misuse of government property in the *Government Printing Works* can be reported to:

Supply Chain Management: Ms. Anna Marie Du Toit, Tel. (012) 748 6292.
Email: Annamarie.DuToit@gpw.gov.za

Marketing and Stakeholder Relations: Ms Bonakele Mbhele, at Tel. (012) 748 6193.
Email: Bonakele.Mbhele@gpw.gov.za

Security Services: Mr Daniel Legoabe, at tel. (012) 748 6176.
Email: Daniel.Legoabe@gpw.gov.za

Closing times for **ORDINARY WEEKLY** 2020

KWAZULU-NATAL PROVINCIAL GAZETTE

*The closing time is **15:00** sharp on the following days:*

- 23 December 2019, Monday for the issue of Thursday 02 January 2020
- 02 January, Thursday for the issue of Thursday 09 January 2020
- 09 January, Thursday for the issue of Thursday 16 January 2020
- 16 January, Thursday for the issue of Thursday 23 January 2020
- 23 January, Thursday for the issue of Thursday 30 January 2020
- 30 January, Thursday for the issue of Thursday 06 February 2020
- 06 February, Thursday for the issue of Thursday 13 February 2020
- 13 February, Thursday for the issue of Thursday 20 February 2020
- 20 February, Thursday for the issue of Thursday 27 February 2020
- 27 February, Thursday for the issue of Thursday 05 March 2020
- 05 March, Thursday for the issue of Thursday 12 March 2020
- 12 March, Thursday for the issue of Thursday 19 March 2020
- 19 March, Thursday for the issue of Thursday 26 March 2020
- 26 March, Thursday for the issue of Thursday 02 April 2020
- 02 April, Thursday for the issue of Thursday 09 April 2020
- 07 April, Thursday for the issue of Thursday 16 April 2020
- 16 April, Thursday for the issue of Thursday 23 April 2020
- 22 April, Wednesday for the issue of Thursday 30 April 2020
- 29 April, Wednesday for the issue of Thursday 07 May 2020
- 07 May, Thursday for the issue of Thursday 14 May 2020
- 14 May, Thursday for the issue of Thursday 21 May 2020
- 21 May, Thursday for the issue of Thursday 28 May 2020
- 28 May, Thursday for the issue of Thursday 04 June 2020
- 04 June, Thursday for the issue of Thursday 11 June 2020
- 10 June, Wednesday for the issue of Thursday 18 June 2020
- 18 June, Thursday for the issue of Thursday 25 June 2020
- 25 June, Thursday for the issue of Thursday 02 July 2020
- 02 July, Thursday for the issue of Thursday 09 July 2020
- 09 July, Thursday for the issue of Thursday 16 July 2020
- 16 July, Thursday for the issue of Thursday 23 July 2020
- 23 July, Thursday for the issue of Thursday 30 July 2020
- 30 July, Thursday for the issue of Thursday 06 August 2020
- 05 August, Wednesday for the issue of Thursday 13 August 2020
- 13 August, Thursday for the issue of Thursday 20 August 2020
- 20 August, Thursday for the issue of Thursday 27 August 2020
- 27 August, Thursday for the issue of Thursday 03 September 2020
- 03 September, Thursday for the issue of Thursday 10 September 2020
- 10 September, Thursday for the issue of Thursday 17 September 2020
- 17 September, Thursday for the issue of Thursday 24 September 2020
- 23 September, Wednesday for the issue of Thursday 01 October 2020
- 01 October, Thursday for the issue of Thursday 08 October 2020
- 08 October, Thursday for the issue of Thursday 15 October 2020
- 15 October, Thursday for the issue of Thursday 22 October 2020
- 22 October, Thursday for the issue of Thursday 29 October 2020
- 29 October, Thursday for the issue of Thursday 05 November 2020
- 05 November, Thursday for the issue of Thursday 12 November 2020
- 12 November, Thursday for the issue of Thursday 19 November 2020
- 19 November, Thursday for the issue of Thursday 26 November 2020
- 26 November, Thursday for the issue of Thursday 03 December 2020
- 03 December, Thursday for the issue of Thursday 10 December 2020
- 09 December, Wednesday for the issue of Thursday 17 December 2020
- 17 December, Wednesday for the issue of Thursday 24 December 2020
- 23 December, Wednesday for the issue of Thursday 31 December 2020

LIST OF TARIFF RATES FOR PUBLICATION OF NOTICES

COMMENCEMENT: 1 APRIL 2018

NATIONAL AND PROVINCIAL

Notice sizes for National, Provincial & Tender gazettes 1/4, 2/4, 3/4, 4/4 per page. Notices submitted will be charged at R1008.80 per full page, pro-rated based on the above categories.

Pricing for National, Provincial - Variable Priced Notices		
Notice Type	Page Space	New Price (R)
Ordinary National, Provincial	1/4 - Quarter Page	252.20
Ordinary National, Provincial	2/4 - Half Page	504.40
Ordinary National, Provincial	3/4 - Three Quarter Page	756.60
Ordinary National, Provincial	4/4 - Full Page	1008.80

EXTRA-ORDINARY

All Extra-ordinary National and Provincial gazette notices are non-standard notices and attract a variable price based on the number of pages submitted.

The pricing structure for National and Provincial notices which are submitted as **Extra ordinary submissions** will be charged at **R3026.32** per page.

GOVERNMENT PRINTING WORKS - BUSINESS RULES

The **Government Printing Works (GPW)** has established rules for submitting notices in line with its electronic notice processing system, which requires the use of electronic *Adobe Forms*. Please ensure that you adhere to these guidelines when completing and submitting your notice submission.

CLOSING TIMES FOR ACCEPTANCE OF NOTICES

1. The *Government Gazette* and *Government Tender Bulletin* are weekly publications that are published on Fridays and the closing time for the acceptance of notices is strictly applied according to the scheduled time for each gazette.
2. Please refer to the Submission Notice Deadline schedule in the table below. This schedule is also published online on the Government Printing works website www.gpwnonline.co.za

All re-submissions will be subject to the standard cut-off times.

All notices received after the closing time will be rejected.

Government Gazette Type	Publication Frequency	Publication Date	Submission Deadline	Cancellations Deadline
National Gazette	Weekly	Friday	Friday 15h00 for next Friday	Tuesday, 15h00 - 3 working days prior to publication
Regulation Gazette	Weekly	Friday	Friday 15h00 for next Friday	Tuesday, 15h00 - 3 working days prior to publication
Petrol Price Gazette	Monthly	Tuesday before 1st Wednesday of the month	One day before publication	1 working day prior to publication
Road Carrier Permits	Weekly	Friday	Thursday 15h00 for next Friday	3 working days prior to publication
Unclaimed Monies (Justice, Labour or Lawyers)	January / September 2 per year	Last Friday	One week before publication	3 working days prior to publication
Parliament (Acts, White Paper, Green Paper)	As required	Any day of the week	None	3 working days prior to publication
Manuals	Bi- Monthly	2nd and last Thursday of the month	One week before publication	3 working days prior to publication
State of Budget (National Treasury)	Monthly	30th or last Friday of the month	One week before publication	3 working days prior to publication
<i>Extraordinary Gazettes</i>	As required	Any day of the week	<i>Before 10h00 on publication date</i>	<i>Before 10h00 on publication date</i>
Legal Gazettes A, B and C	Weekly	Friday	One week before publication	Tuesday, 15h00 - 3 working days prior to publication
Tender Bulletin	Weekly	Friday	Friday 15h00 for next Friday	Tuesday, 15h00 - 3 working days prior to publication
Gauteng	Weekly	Wednesday	Two weeks before publication	3 days after submission deadline
Eastern Cape	Weekly	Monday	One week before publication	3 working days prior to publication
Northern Cape	Weekly	Monday	One week before publication	3 working days prior to publication
North West	Weekly	Tuesday	One week before publication	3 working days prior to publication
KwaZulu-Natal	Weekly	Thursday	One week before publication	3 working days prior to publication
Limpopo	Weekly	Friday	One week before publication	3 working days prior to publication
Mpumalanga	Weekly	Friday	One week before publication	3 working days prior to publication

GOVERNMENT PRINTING WORKS - BUSINESS RULES

Government Gazette Type	Publication Frequency	Publication Date	Submission Deadline	Cancellations Deadline
Gauteng Liquor License Gazette	Monthly	Wednesday before the First Friday of the month	Two weeks before publication	3 working days after submission deadline
Northern Cape Liquor License Gazette	Monthly	First Friday of the month	Two weeks before publication	3 working days after submission deadline
National Liquor License Gazette	Monthly	First Friday of the month	Two weeks before publication	3 working days after submission deadline
Mpumalanga Liquor License Gazette	Bi-Monthly	Second & Fourth Friday	One week before publication	3 working days prior to publication

EXTRAORDINARY GAZETTES

3. *Extraordinary Gazettes* can have only one publication date. If multiple publications of an *Extraordinary Gazette* are required, a separate Z95/Z95Prov *Adobe* Forms for each publication date must be submitted.

NOTICE SUBMISSION PROCESS

4. Download the latest *Adobe* form, for the relevant notice to be placed, from the **Government Printing Works** website www.gpwonline.co.za.
5. The *Adobe* form needs to be completed electronically using *Adobe Acrobat / Acrobat Reader*. Only electronically completed *Adobe* forms will be accepted. No printed, handwritten and/or scanned *Adobe* forms will be accepted.
6. The completed electronic *Adobe* form has to be submitted via email to submit.egazette@gpw.gov.za. The form needs to be submitted in its original electronic *Adobe* format to enable the system to extract the completed information from the form for placement in the publication.
7. Every notice submitted **must** be accompanied by an official **GPW** quotation. This must be obtained from the *eGazette* Contact Centre.
8. Each notice submission should be sent as a single email. The email **must** contain **all documentation relating to a particular notice submission**.
 - 8.1. Each of the following documents must be attached to the email as a separate attachment:
 - 8.1.1. An electronically completed *Adobe* form, specific to the type of notice that is to be placed.
 - 8.1.1.1. For National *Government Gazette* or *Provincial Gazette* notices, the notices must be accompanied by an electronic Z95 or Z95Prov *Adobe* form
 - 8.1.1.2. The notice content (body copy) **MUST** be a separate attachment.
 - 8.1.2. A copy of the official **Government Printing Works** quotation you received for your notice. (*Please see Quotation section below for further details*)
 - 8.1.3. A valid and legible Proof of Payment / Purchase Order: **Government Printing Works** account customer must include a copy of their Purchase Order. **Non-Government Printing Works** account customer needs to submit the proof of payment for the notice
 - 8.1.4. Where separate notice content is applicable (Z95, Z95 Prov and TForm 3, it should **also** be attached as a separate attachment. (*Please see the Copy Section below, for the specifications*).
 - 8.1.5. Any additional notice information if applicable.

GOVERNMENT PRINTING WORKS - BUSINESS RULES

9. The electronic *Adobe* form will be taken as the primary source for the notice information to be published. Instructions that are on the email body or covering letter that contradicts the notice form content will not be considered. The information submitted on the electronic *Adobe* form will be published as-is.
10. To avoid duplicated publication of the same notice and double billing, Please submit your notice **ONLY ONCE**.
11. Notices brought to **GPW** by “walk-in” customers on electronic media can only be submitted in *Adobe* electronic form format. All “walk-in” customers with notices that are not on electronic *Adobe* forms will be routed to the Contact Centre where they will be assisted to complete the forms in the required format.
12. Should a customer submit a bulk submission of hard copy notices delivered by a messenger on behalf of any organisation e.g. newspaper publisher, the messenger will be referred back to the sender as the submission does not adhere to the submission rules.

QUOTATIONS

13. Quotations are valid until the next tariff change.
 - 13.1. **Take note:** **GPW**'s annual tariff increase takes place on **1 April** therefore any quotations issued, accepted and submitted for publication up to **31 March** will keep the old tariff. For notices to be published from 1 April, a quotation must be obtained from **GPW** with the new tariffs. Where a tariff increase is implemented during the year, **GPW** endeavours to provide customers with 30 days' notice of such changes.
14. Each quotation has a unique number.
15. Form Content notices must be emailed to the e*Gazette* Contact Centre for a quotation.
 - 15.1. The *Adobe* form supplied is uploaded by the Contact Centre Agent and the system automatically calculates the cost of your notice based on the layout/format of the content supplied.
 - 15.2. It is critical that these *Adobe* Forms are completed correctly and adhere to the guidelines as stipulated by **GPW**.
16. **APPLICABLE ONLY TO GPW ACCOUNT HOLDERS:**
 - 16.1. **GPW** Account Customers must provide a valid **GPW** account number to obtain a quotation.
 - 16.2. Accounts for **GPW** account customers **must** be active with sufficient credit to transact with **GPW** to submit notices.
 - 16.2.1. If you are unsure about or need to resolve the status of your account, please contact the **GPW** Finance Department prior to submitting your notices. (If the account status is not resolved prior to submission of your notice, the notice will be failed during the process).
17. **APPLICABLE ONLY TO CASH CUSTOMERS:**
 - 17.1. Cash customers doing **bulk payments** must use a **single email address** in order to use the **same proof of payment** for submitting multiple notices.
18. The responsibility lies with you, the customer, to ensure that the payment made for your notice(s) to be published is sufficient to cover the cost of the notice(s).
19. Each quotation will be associated with one proof of payment / purchase order / cash receipt.
 - 19.1. This means that the quotation number can only be used once to make a payment.

GOVERNMENT PRINTING WORKS - BUSINESS RULES**COPY (SEPARATE NOTICE CONTENT DOCUMENT)**

20. Where the copy is part of a separate attachment document for Z95, Z95Prov and TForm03

20.1. Copy of notices must be supplied in a separate document and may not constitute part of any covering letter, purchase order, proof of payment or other attached documents.

The content document should contain only one notice. (You may include the different translations of the same notice in the same document).

- 20.2. The notice should be set on an A4 page, with margins and fonts set as follows:

Page size = A4 Portrait with page margins: Top = 40mm, LH/RH = 16mm, Bottom = 40mm;
Use font size: Arial or Helvetica 10pt with 11pt line spacing;

Page size = A4 Landscape with page margins: Top = 16mm, LH/RH = 40mm, Bottom = 16mm;
Use font size: Arial or Helvetica 10pt with 11pt line spacing;

CANCELLATIONS

21. Cancellation of notice submissions are accepted by **GPW** according to the deadlines stated in the table above in point 2. Non-compliance to these deadlines will result in your request being failed. Please pay special attention to the different deadlines for each gazette. Please note that any notices cancelled after the cancellation deadline will be published and charged at full cost.
22. Requests for cancellation must be sent by the original sender of the notice and must be accompanied by the relevant notice reference number (N-) in the email body.

AMENDMENTS TO NOTICES

23. With effect from 01 October 2015, **GPW** will not longer accept amendments to notices. The cancellation process will need to be followed according to the deadline and a new notice submitted thereafter for the next available publication date.

REJECTIONS

24. All notices not meeting the submission rules will be rejected to the customer to be corrected and resubmitted. Assistance will be available through the Contact Centre should help be required when completing the forms. (012-748 6200 or email info.egazette@gpw.gov.za). Reasons for rejections include the following:
- 24.1. Incorrectly completed forms and notices submitted in the wrong format, will be rejected.
- 24.2. Any notice submissions not on the correct *Adobe* electronic form, will be rejected.
- 24.3. Any notice submissions not accompanied by the proof of payment / purchase order will be rejected and the notice will not be processed.
- 24.4. Any submissions or re-submissions that miss the submission cut-off times will be rejected to the customer. The Notice needs to be re-submitted with a new publication date.

GOVERNMENT PRINTING WORKS - BUSINESS RULES**APPROVAL OF NOTICES**

25. Any notices other than legal notices are subject to the approval of the Government Printer, who may refuse acceptance or further publication of any notice.
26. No amendments will be accepted in respect to separate notice content that was sent with a Z95 or Z95Prov notice submissions. The copy of notice in layout format (previously known as proof-out) is only provided where requested, for Advertiser to see the notice in final Gazette layout. Should they find that the information submitted was incorrect, they should request for a notice cancellation and resubmit the corrected notice, subject to standard submission deadlines. The cancellation is also subject to the stages in the publishing process, i.e. If cancellation is received when production (printing process) has commenced, then the notice cannot be cancelled.

GOVERNMENT PRINTER INDEMNIFIED AGAINST LIABILITY

27. The Government Printer will assume no liability in respect of—
 - 27.1. any delay in the publication of a notice or publication of such notice on any date other than that stipulated by the advertiser;
 - 27.2. erroneous classification of a notice, or the placement of such notice in any section or under any heading other than the section or heading stipulated by the advertiser;
 - 27.3. any editing, revision, omission, typographical errors or errors resulting from faint or indistinct copy.

LIABILITY OF ADVERTISER

28. Advertisers will be held liable for any compensation and costs arising from any action which may be instituted against the Government Printer in consequence of the publication of any notice.

CUSTOMER INQUIRIES

Many of our customers request immediate feedback/confirmation of notice placement in the gazette from our Contact Centre once they have submitted their notice – While **GPW** deems it one of their highest priorities and responsibilities to provide customers with this requested feedback and the best service at all times, we are only able to do so once we have started processing your notice submission.

GPW has a 2-working day turnaround time for processing notices received according to the business rules and deadline submissions.

Please keep this in mind when making inquiries about your notice submission at the Contact Centre.

29. Requests for information, quotations and inquiries must be sent to the Contact Centre **ONLY**.
30. Requests for Quotations (RFQs) should be received by the Contact Centre at least **2 working days** before the submission deadline for that specific publication.

GOVERNMENT PRINTING WORKS - BUSINESS RULES

PAYMENT OF COST

31. The Request for Quotation for placement of the notice should be sent to the Gazette Contact Centre as indicated above, prior to submission of notice for advertising.
32. Payment should then be made, or Purchase Order prepared based on the received quotation, prior to the submission of the notice for advertising as these documents i.e. proof of payment or Purchase order will be required as part of the notice submission, as indicated earlier.
33. Every proof of payment must have a valid **GPW** quotation number as a reference on the proof of payment document.
34. Where there is any doubt about the cost of publication of a notice, and in the case of copy, an enquiry, accompanied by the relevant copy, should be addressed to the Gazette Contact Centre, **Government Printing Works**, Private Bag X85, Pretoria, 0001 email: info.egazette@gpw.gov.za before publication.
35. Overpayment resulting from miscalculation on the part of the advertiser of the cost of publication of a notice will not be refunded, unless the advertiser furnishes adequate reasons why such miscalculation occurred. In the event of underpayments, the difference will be recovered from the advertiser, and future notice(s) will not be published until such time as the full cost of such publication has been duly paid in cash or electronic funds transfer into the **Government Printing Works** banking account.
36. In the event of a notice being cancelled, a refund will be made only if no cost regarding the placing of the notice has been incurred by the **Government Printing Works**.
37. The **Government Printing Works** reserves the right to levy an additional charge in cases where notices, the cost of which has been calculated in accordance with the List of Fixed Tariff Rates, are subsequently found to be excessively lengthy or to contain overmuch or complicated tabulation.

PROOF OF PUBLICATION

38. Copies of any of the *Government Gazette* or *Provincial Gazette* can be downloaded from the **Government Printing Works** website www.gpwonline.co.za free of charge, should a proof of publication be required.
39. Printed copies may be ordered from the Publications department at the ruling price. The **Government Printing Works** will assume no liability for any failure to post or for any delay in despatching of such *Government Gazette*(s)

GOVERNMENT PRINTING WORKS CONTACT INFORMATION

Physical Address:

Government Printing Works
149 Bosman Street
Pretoria

Postal Address:

Private Bag X85
Pretoria
0001

GPW Banking Details:

Bank: ABSA Bosman Street
Account No.: 405 7114 016
Branch Code: 632-005

For Gazette and Notice submissions: Gazette Submissions:

For queries and quotations, contact: Gazette Contact Centre:

E-mail: submit.egazette@gpw.gov.za

E-mail: info.egazette@gpw.gov.za

Tel: 012-748 6200

Contact person for subscribers: Mrs M. Toka:

E-mail: subscriptions@gpw.gov.za

Tel: 012-748-6066 / 6060 / 6058

Fax: 012-323-9574

PROVINCIAL NOTICES • PROVINSIALE KENNISGEWINGS

PROVINCIAL NOTICE 59 OF 2020



GREATER
KOKSTAD
MUNICIPALITY
PROVINCE OF KWAZULU-NATAL

75 Hope Street
P O Box 8, Kokstad, 4700
Tel. +27 39 797 6601
Fax. + 27 39 727 2167

Email. imelda.adkins@kokstad.gov.za
www.kokstad.gov.za

PUBLIC NOTICE

MUNICIPAL FINAL BUDGET 2020/2021

NOTICE is hereby given that the Final Operating and Capital Budget for 2020/2021 have been tabled and adopted by Council in terms of section 16 (2) of the Municipal Finance Management Act 56 of 2003 on the 28 May 2020 as set out below:

FINAL REVENUE AND OPERATING EXPENDITURE BUDGET 2020/2021 R'M	
Description	Medium Term Revenue & Expenditure Framework
R thousand	Budget Year 2020/21
Revenue By Source	
Property rates	124,374,524
Service charges - electricity revenue	159,942,022
Service charges - refuse revenue	22,922,621
Rental of facilities and equipment	1,601,406
Interest earned - external investments	9,000,000
Interest earned - outstanding debtors	4,500,000
Fines, penalties and forfeits	1,450,000
Licences and permits	4,500,000
Transfers and subsidies	73,740,000
Other revenue	4,683,519
Total Revenue (excluding capital transfers and contributions)	406,714,092
Expenditure By Type	
Employee related costs	140,358,374
Remuneration of councillors	8,851,499
Debt impairment	9,000,000
Depreciation & asset impairment	36,000,000
Bulk purchases	115,000,000
Other materials	8,009,771
Contracted services	56,919,316
Other expenditure	45,934,631
Total Expenditure	420,073,591
Surplus/(Deficit)	- 13,359,499
Transfers and subsidies - capital (monetary allocations) (National / Provincial and District)	18,016,000
Surplus/(Deficit) after capital transfers & contributions	4,656,501

FINAL CAPITAL BUDGET FUNDING

R'M

Capital grant funding	R17,589,000
Own revenue	R84,596,000
TOTAL FINAL CAPITAL BUDGET	R102,185,000

FINAL APPROVED TARRIFS**Reductions /Rebates:**

Category	Reductions in%
Residential	30%
Business & Commercial	20%
Bed and Breakfast	50%
Agriculture	40%

1. Property Rates

Property rates and taxes for 2020/2021 are as follows:

	2019/2020	2020/2021
Residential	0.0145360	0.015347
Commercial/ Industrial	0.0290740	0.030695
Government	0.0363420	0.038367
Agricultural/ Farms	0.0036340	0.003837
Public Service Infrastructure	0.0036340	0.003837
Public benefit organisation	0.0036340	0.003837


1.9 That the Council notes the cash backing be implemented through the utilisation of a portion of the revenue generated from property rates to ensure that all capital reserves and provisions, unspent long-term loans and unspent conditional grants are cash backed as required in terms of the municipality's funding and reserves policy as prescribed by section 8 of the Municipal Budget and Reporting Regulations.

1.10 That Council approves the validity of the current indigent register to 30 June 2021.

NB: These Council minutes are subject to confirmation by the Council at its next Council Meeting.

CERTIFIED A TRUE EXTRACT FROM THE MINUTES OF THE ORDINARY COUNCIL MEETING HELD ON THURSDAY, 28 MAY 2020 AT 09H00 IN THE COUNCIL CHAMBER / MS TEAMS, KOKSTAD.

29/05/2020
DATE


MUNICIPAL MANAGER
MR L H MAPHOLOBA

PROVINCIAL NOTICE 60 OF 2020

**NKANDLA MUNICIPALITY**

Postal Address:
Private Bag x 161
NKANDLA
3855

Physical Address:
Marée Road
Lot 292
NKANDLA

Tel: 035-833 2080/2007
Fax: 035-833 0920
Website : www.nkandla.org.za

Enq : Mkhize, MEO

Date : 18 June 2020

Ref.: BTO-NOTICE0006/2019/20

ERRATUM

Please take note that the notice “Levying Property Rates in Terms of Section 14 of The Local Government: Municipal Property Rates Act” published in KwaZulu Natal Provincial Gazette No. 2187 – 55 of 2020, had an error on the effective date of the Property Rates Tariffs – the correct effective date is **1 July 2020** and the Council Resolution No. is **NMC: 78/2019/2020**.

Mnu. LS Jili
Municipal Manager
18 June 2020



transport

Department:
Transport
Province of KwaZulu-Natal

GAZETTE

LGKZNG47-2020-MAR

REGION: ALL

1) Application Number: APP0025402	2) Gazette Number: LGKZNG47-2020-MAR
3) Applicant: VG MABUYA ID NO. 5009215412087 Association: NQUTHU DISTRICT PIONEERS TAXI ASSOC.	4) Applicant Address: P O BOX 436 NQUTHU 3135
5) Existing Licence Holder: NOT APPLICABLE ID NO. NOT APPLICABLE	6) Existing Licence Holder Address: NOT APPLICABLE
7) Type of application: ADD AUTHORISATIONS/ROUTES	8) Operating Licence Number: LGKZN0203000066
9) Vehicle Type: MINIBUS	10) 1 X 15 (SEATED) + 0 (STANDING)
11) Region: UMZINYATHI	
12.1	2207GY2207BP10047658 - NQUTHU TO DUNDEE FROM NQUTHU TAXI RANK, INTO P36/2 INTO R68, LEFT INTO R33 INTO VICTORIA STREET, RIGHT INTO SMITH STREET INTO DUNDEE TAXI RANK AND RETURN TO NQUTHU ALONG THE FORWARD ROUTE IN REVERSE.
12.2	2207GY2207J510047659 - NQUTHU TO NONDWENI FROM NQUTHU TAXI RANK TO NONDWENI TAXI RANK ALONG MAIN ROAD (R6-2 AND RETURN ALONG THE FORWARD ROUTE IN REVERSE.(PICKING UP AND SETTING DOWN PASSENGERS EN ROUTE.
12.3	2207J52207J500047660 - NONDWENI TO VRYHEID FROM NONDWENI INTO ALONG P63-2, LEFT INTO R48(P59-4) AND PROCEED TO MONDLO - VRYHEID ROAD CROSSING WHICH IS R17, TURN LEFT INTO R34 AND PROCEED INTO AND ALONG EAST STREET, LEFT INTO CHURCH STREET AND TURN LEFT INTO VRYHEID TAXI RANK AND RETURN ALONG FORWARD ROUTE IN RESERVE.
12.4	2207GY2206YH10047661 - NQUTHU TO ULUNDI FROM NQUTHU TAXI RANK TO ULUNDI TAXI RANK PROCEED ALONG R68 TO BABANANGO ALONG R68, TURN LEFT TO GRAVEL ROAD P432 DOWN TO A T-JUNCTION FROM VRYHEID TO MELMOTH (R34) RIGHT INTO AND R34, LEFT INTO AND ALONG R66 INTO ULUNDI TAXI RANK AND RETURN WITH SOME PASSENGERS ALONG THE FORWARD ROUTE IN REVERSE.
12.5	2207GY2202DH10047662 - NQUTHU TO LADYSMITH FROM NQUTHU TAXI RANK, INTO AND ALONG R36/1 (R68), LEFT INTO R33 TO DUNDEE, PASSING THROUGH DUNDEE ALONG VICTORIA STREET, INTO KAREL LANDMAN STREET, JOINING R68 AND PROCEED ALONG R68, BYPASSING GLENCOE, LEFT INTO ALONG NI 1-2 TO LADYSMITH. AT THE FIRST ROBOT, TURN LEFT INTO ILLING ROAD, AND PROCEEDS TO ILLING ROAD TAXI RANK AND RETURN ALONG THE FORWARDS ROUTE IN REVERSE
12.6	2207GY22068T10047663 - NQUTHU TO PIETERMARITZBURG FROM NQUTHU TAXI RANK PROCEED AS PER ROUTE 31 TO LADYSMITH. UPON ENTERING LAD TO PIETERMARITZBURG VIA DUNDEE VIA WHICH BECOMES R33/R68 VIA GLENCOE R1YSMITH TURN LEFT AT THE FIRST TRAFFIC LIGHT INTO AND ALONG R4 INTO P325 BECOMING P544 INTO R103 BYPASSING COLENSO INTO N3 AND PROCEED DIRECT TO PIETERMARITZBURG. ENTERING PIETERMARITZBURG LEFT INTO THE CHURCH STREET OFF-RAMP, RIGHT INTO CHURCH STREET AND PROCEEDS INTO THE APPROVED TAXI RANK OFF CHURCH STREET AND RETURN ALONG THE FORWARD ROUTE IN REVERSE.
12.7	2207GY2207GY00047664 - NQUTHU TO QHUDENI FROM NQUTHU TAXI RANK INTO AND ALONG R68 AND AND TURN RIGHT INTO P16/3 TO P32 KWABALOYI QHUDENI AND RETURN TO NQUTHU WITH ALONG THE FOWARD ROUTE IN REVERSE.
12.8	2207GY2207GY00047665 - SIBONGILE TO NQUTHU FROM SIBONGILE ALONG L1993 INTO R68 AND PROCEED INTO NQUTHU TAXI RANK AND RETURN.
12.9	2207GY2207GY00047666 - MABULULWANE TO NQUTHU FROM MABULULWANE SUB TAXI RANK INTO AND ALONG D1297 INTO R68 AND PROCEED TO NQUTHU TAXI RANK AND RETURN.
12.10	2207GY2207GY00047672 - ZICOLE TO NQUTHU FROM KWAMBATHA TRADING STORE INTO AND ALONG D1347, RIGHT INTO P54 AND PROCEED TO NQUTHU TAXI RANK AND RETURN ALONG THE FORWARD ROUTE IN REVERSE.
12.11	2207GY2207GY00047673 - ST. AUGUSTINE TO NQUTHU FROM AUGUSTINE'S SCHOOL INTO AND ALONG D1361, RIGHT INTO R68 AND PROCEED TO NQUTHU TAXI RANK AND RETURN ALONG THE FORWARD ROUTE IN RESERVE.
12.12	2207GY2207GY00047674 - SILUTSHANA TO NQUTHU FROM SILUTSHANA SUB RANK INTO AND ALONG R68 TO NQUTHU TAXI RANK AND RETURN ALONG THE FORWARD ROUTE IN RESERVE
12.13	2207GY2207GY00050375 - MABULULWANE TO NQUTHU FROM MABULULWANE SUB TAXI RANK INTO AND ALONG D1297 INTO R68 AND PROCEED TO NQUTHU TAXI RANK AND RETURN.
12.14	2207GY2207GY00047675 - HLATHI DAM TO NQUTHU FROM HLATHI DAM SUB RANK INTO AND ALONG R68 TO NQUTHU TAXI RANK AND RETURN ALONG THE FORWARD ROUTE IN RESERVE.
12.15	2207GY2207GY00047676 - ISANDLWANA TO NQUTHU FROM ISANDLWANA SUB RANK INTO AND ALONG R58, TURN LEFT INTO R68 AND PROCEED TO NQUTHU TAXI RANK AND RETURN ALONG THE FORWARD ROUTE IN REVERSE.
12.16	2207GY2207GY00047678 - NCEPHENI TO NQUTHU FROM NCEPHENI SUB TAXI RANK INTO AND ALONG P58, TURN INTO R68 AND PROCEED TO NQUTHU TAXI RANK AND RETURN ALONG THE FORWARD ROUTE IN RESERVE.
12.17	2207GY2207GY00050409 - HLAZAKAZI TO NQUTHU FROM HLAZAKAZI SUB TAXI RANK INTO AND ALONG D1362, INTO R68 AND PROCEED TO NQUTHU TAXI RANK AND RETURN.
12.18	2207GY2207GY00050410 - MBOKODWENI TO NQUTHU FROM MBOKODWE TO NQUTHU INTO AND ALONG L1992, INTO R68 PROCEED TO NQUTHU TAXI RANK AND RETURN.
12.19	2207GY2207GY00050411 - GRACE SUB TO NQUTHU FROM GRACE SUB RANK INTO AND ALONG P53 TO NQUTHU TAXI RANK AND RETURN.
12.20	2207GY2207GY00050412 - GRACE SUB TO NZIMANDE FROM GRACE SUB RANK, INTO AND ALONG P54, INTO R34, RIGHT INTO P251 AND PROCEED TO NZIMANDE MINE AND RETURN.
12.21	2207GY2207GY00050414 - GRACE SUB TO MONDLO FROM GRACE SUB RANK TO MONDLO ALONG P411 AND RETURN.



transport

Department:
Transport
Province of KwaZulu-Natal

GAZETTE

LGKZNG47-2020-MAR

REGION: ALL

12.22	2207GY2207GY00050415 - GRACE SUB TO DUNDEE FROM GRACE SUB RANK TO DUNDEE, INTO AND ALONG P54, LEFT INTO AND ALONG P34-2, INTO P33 INTO VICTORIA STREET, RIGHT INTO SMITH STREET, INTO THE DUNDEE TAXI RANK AND RETURN.
12.23	2207GY2207GY00050416 - GRACE SUB TO VRYHEID FROM GRACE SUB RANK TO VRYHEID, INTO AND ALONG P54, RIGHT INTO AND ALONG P34-2, INTO KERK –CHURCH STREET, TO THE VRYHEID TAXI RANK AND RETURN.
12.24	2207GY2207GY00050417 - GRACE SUB TO KINGSLEY FROM GRACE SUB RANK TO KINGSLEY, INTO AND ALONG P54 TO BLOODRIVER, LEFT INTO P34-2, INTO P33, LEFT INTO KINGSLEY, INTO AN APPROVED TAXI RANK AND RETURN.
12.25	2207GY2207GY00050418 - GRACE SUB TO UTRECHT FROM GRACE SUB TAXI RANK, INTO AND ALONG P54, INTO R34 (P41), AND PROCEED TO UTRECHT, LEFT INTO UTRECHT TAXI RANK AND RETURN.



transport

Department:
Transport
Province of KwaZulu-Natal

GAZETTE

LGKZNG47-2020-MAR

REGION: ALL

1) Application Number: APP0026275	2) Gazette Number: LGKZNG47-2020-MAR
3) Applicant: MS SIKHAKHANE ID NO. 6005085767088 Association: NQUTHU DISTRICT PIONEERS TAXI ASSOC.	4) Applicant Address: P O BOX 436 NQUTHU KWAZULU-NATAL 3135
5) Existing Licence Holder: NOT APPLICABLE ID NO. NOT APPLICABLE	6) Existing Licence Holder Address: NOT APPLICABLE
7) Type of application: ADD AUTHORISATIONS/ROUTES	8) Operating Licence Number: LGKZN0203000533
9) Vehicle Type: MINIBUS	10) 1 X 15 (SEATED) + 0 (STANDING)
11) Region: UMZINYATHI	
12.1	2207GY2207BP10047658 - NQUTHU TO DUNDEE FROM NQUTHU TAXI RANK, INTO P36/2 INTO R68, LEFT INTO R33 INTO VICTORIA STREET, RIGHT INTO SMITH STREET INTO DUNDEE TAXI RANK AND RETURN TO NQUTHU ALONG THE FORWARD ROUTE IN REVERSE.
12.2	2207GY2207J510047659 - NQUTHU TO NONDWENI FROM NQUTHU TAXI RANK TO NONDWENI TAXI RANK ALONG MAIN ROAD (R6-2 AND RETURN ALONG THE FORWARD ROUTE IN REVERSE.(PICKING UP AND SETTING DOWN PASSENGERS EN ROUTE.
12.3	2207J52207J500047660 - NONDWENI TO VRYHEID FROM NONDWENI INTO ALONG P63-2,LEFT INTO R48(P59-4) AND PROCEED TO MONDLO - VRYHEID ROAD CROSSING WHICH IS R17, TURN LEFT INTO R34 AND PROCEED INTO AND ALONG EAST STREET,LEFT INTO CHURCH STREET AND TURN LEFT INTO VRYHEID TAXI RANK AND RETURN ALONG FORWARD ROUTE IN RESERVE.
12.4	2207GY2206YH10047661 - NQUTHU TO ULUNDI FROM NQUTHU TAXI RANK TO ULUNDI TAXI RANK PROCEED ALONG R68 TO BABANANGO ALONG R68, TURN LEFT TO GRAVEL ROAD P432 DOWN TO A T-JUNCTION FROM VRYHEID TO MELMOTH (R34) RIGHT INTO AND R34, LEFT INTO AND ALONG R66 INTO ULUNDI TAXI RANK AND RETURN WITH SOME PASSENGERS ALONG THE FORWARD ROUTE IN RESERVE.
12.5	2207GY2207GY00047664 - NQUTHU TO QHUDENI FROM NQUTHU TAXI RANK INTO AND ALONG R68 AND AND TURN RIGHT INTO P16/3 TO P32 KWABALOYI QHUDENI AND RETURN TO NQUTHU WITH ALONG THE FORWARD ROUTE IN REVERSE.
12.6	2207GY2207GY00047665 - SIBONGILE TO NQUTHU FROM SIBONGILE ALONG L1993 INTO R68 AND PROCEED INTO NQUTHU TAXI RANK AND RETURN.
12.7	2207GY2207GY00047666 - MABULULWANE TO NQUTHU FROM MABULULWANE SUB TAXI RANK INTO AND ALONG D1297 INTO R68 AND PROCEED TO NQUTHU TAXI RANK AND RETURN.
12.8	2207GY2207GY00047672 - ZICOLE TO NQUTHU FROM KWAMBATHA TRADING STORE INTO AND ALONG D1347,RIGHT INTO P54 AND PROCEED TO NQUTHU TAXI RANK AND RETURN ALONG THE FORWARD ROUTE IN REVERSE.
12.9	2207GY2207GY00047673 - ST. AUGUSTINE TO NQUTHU FROM AUGUSTINE'S SCHOOL INTO AND ALONG D1361,RIGHT INTO R68 AND PROCEED TO NQUTHU TAXI RANK AND RETURN ALONG THE FORWARD ROUTE IN RESERVE.
12.10	2207GY2207GY00047674 - SILUTSHANA TO NQUTHU FROM SILUTSHANA SUB RANK INTO AND ALONG R68 TO NQUTHU TAXI RANK AND RETURN ALONG THE FORWARD ROUTE IN RESERVE
12.11	2207GY2207GY00050375 - MABULULWANE TO NQUTHU FROM MABULULWANE SUB TAXI RANK INTO AND ALONG D1297 INTO R68 AND PROCEED TO NQUTHU TAXI RANK AND RETURN.
12.12	2207GY2207GY00047675 - HLATHI DAM TO NQUTHU FROM HLATHI DAM SUB RANK INTO AND ALONG R68 TO NQUTHU TAXI RANK AND RETURN ALONG THE FORWARD ROUTE IN RESERVE.
12.13	2207GY2207GY00047676 - ISANDLWANA TO NQUTHU FROM ISANDLWANA SUB RANK INTO AND ALONG R58,TURN LEFT INTO R68 AND PROCEED TO NQUTHU TAXI RANK AND RETURN ALONG THE FORWARD ROUTE IN REVERSE.
12.14	2207GY2207GY00047678 - NCEPHENI TO NQUTHU FROM NCEPHENI SUB TAXI RANK INTO AND ALONG P58,TURN INTO R68 AND PROCEED TO NQUTHU TAXI RANK AND RETURN ALONG THE FORWARD ROUTE IN RESERVE.
12.15	2207GY2207GY00050409 - HLAZAKAZI TO NQUTHU FROM HLAZAKAZI SUB TAXI RANK INTO AND ALONG D1362, INTO R68 AND PROCEED TO NQUTHU TAXI RANK AND RETURN.
12.16	2207GY2207GY00050410 - MBOKODWENI TO NQUTHU FROM MBOKODWE TO NQUTHU INTO AND ALONG L1992, INTO R68 PROCEED TO NQUTHU TAXI RANK AND RETURN.
12.17	2207GY2207GY00050411 - GRACE SUB TO NQUTHU FROM GRACE SUB RANK INTO AND ALONG P53 TO NQUTHU TAXI RANK AND RETURN.
12.18	2207GY2207GY00050412 - GRACE SUB TO NZIMANDE FROM GRACE SUB RANK, INTO AND ALONG P54, INTO R34, RIGHT INTO P251 AND PROCEED TO NZIMANDE MINE AND RETURN.
12.19	2207GY2207GY00050416 - GRACE SUB TO VRYHEID FROM GRACE SUB RANK TO VRYHEID, INTO AND ALONG P54, RIGHT INTO AND ALONG P34-2, INTO KERK -CHURCH STREET, TO THE VRYHEID TAXI RANK AND RETURN.
12.20	2207GY2207GY00050417 - GRACE SUB TO KINGSLEY FROM GRACE SUB RANK TO KINGSLEY, INTO AND ALONG P54 TO BLOODRIVER, LEFT INTO P34-2, INTO P33, LEFT INTO KINGSLEY, INTO AN APPROVED TAXI RANK AND RETURN.
12.21	2207GY2207GY00050418 - GRACE SUB TO UTRECHT FROM GRACE SUB TAXI RANK, INTO AND ALONG P54, INTO R34 (P41), AND PROCEED TO UTRECHT, LEFT INTO UTRECHT TAXI RANK AND RETURN.
12.22	2207GY2207GY00050415 - GRACE SUB TO DUNDEE FROM GRACE SUB RANK TO DUNDEE, INTO AND ALONG P54, LEFT INTO AND ALONG P34-2, INTO P33 INTO VICTORIA STREET, RIGHT INTO SMITH STREET, INTO THE DUNDEE TAXI RANK AND RETURN.



transport

Department:
Transport
Province of KwaZulu-Natal

GAZETTE

LGKZNG47-2020-MAR

REGION: ALL

1) Application Number: APP0087346	2) Gazette Number: LGKZNG47-2020-MAR
3) Applicant: CB KHULU ID NO. 6512145481089 Association: MASIHAMBIANE BARA BUFFALO FLATS T.A	4) Applicant Address: P O BOX 50757 OSIZWENI KWAZULU-NATAL 2952
5) Existing Licence Holder: NOT APPLICABLE ID NO. NOT APPLICABLE	6) Existing Licence Holder Address: NOT APPLICABLE
7) Type of application: ADD AUTHORISATIONS/ROUTES	8) Operating Licence Number: LGKZN0103000295
9) Vehicle Type: MINIBUS	10) 1 X 15 (SEATED) + 0 (STANDING)
11) Region: AMAJUBA	
12.1	2202BQ81005G10055709 - NEWCASTLE TO ERMELO. FROM NEWCASTLE TAXI RANK LEFT KIRKLAND LEFT ALLEN INTO N1 ERMELO TAXI RANK AND RETURN. NO LOADING AND OFFLOADING ALONG N1 UNTIL ERMELO TAXI RANK AND RETURN.
12.2	2202BQ8203DN10055710 - NEWCASTLE TO STANDERTON. FROM NEWCASTLE TAXI RANK LEFT VOORTREKKER STREET TURN LEFT KIRKLAND STREET INTO ALLEN STREET LEFT N1 INTO R23 LEFT TO STANDERTON TAXI RANK AND RETURN.
12.3	2202BQ1203D510055711 - NEWCASTLE TO SPRINGS. FROM NEWCASTLE TAXI RANK LEFT VOORTREKKER STREET TURN LEFT KIRKLAND STREET INTO ALLEN STREET LEFT N1 INTO R23 LEFT TO STANDERTON, PROCEED TO BULFOUR TURN LEFT NIGEL TO SPRINGS TAXI RANK AND RETURN.
12.4	2202BQ2207WL10055708 - NEWCASTLE TAXI RANK TO PIET RETIEF. FROM NEWCASTLE TAXI RANK ENTER TERMINUS STREET, TURN RIGHT AT VOORTREKKER STREET, PROCEED STRAIGHT TURN LEFT AT KIRKLAND STREET, TURN LEFT INTO ALLEN STREET PROCEED STRAIGHT, TURN LEFT NEAR R T L OFFICE INTO N1 ROAD PROCEED STRAIGHT, TURN RIGHT AT DE KOCK STREET INTO R543, PROCEED STRAIGHT VIA VUKUZAKHE TOWNSHIP PROCEED ALONG R543 ENTER VAN REBEEK STREET AT WAKKERSTROOM ENTER R543 PROCEED STRAIGHT VIA ZUIDEND STREET PROCEED STRAIGHT TURN LEFT INTO WESTEND STREET ENTER APPROVED PIET RETIEF TAXI RANK. RETURN WITH SAME ROUTE TO NEWCASTLE.
12.5	2202BQ1205GJ10055707 - NEWCASTLE TO JOHANNESBURG NEWCASTLE TO JOHANNESBURG / BARAGWANATH. FROM NEWCASTLE APPROVED TAXI RANK, PROCEED ACROSS TERMINUS STREET INTO VOORTREKKER STREET, TURN LEFT TO KIRKLAND STREET, TURN LEFT TO ALLEN STREET, TURN LEFT TO MEMEL ROAD FROM MEMEL ROAD JOIN R4 AND THEN PROCEED UP TO N3 AND THEN RIGHT TO JOHANNESBURG. PROCEED WITH N3 LEFT INTO M2 WEST AND THEN OFF-RAMP LEFT INTO HARROW ROAD AND THEN LEFT INTO MOSELEY ROAD, STREET, TURN RIGHT INTO END STREET INTO JEPPE STREET RIGHT INTO VONVEILEGH THEN LEFT INTO PLEIN STREET AND THEN TURN RISSIK STREET TURN RIGHT BEVIERS STREET TURN LEFT INTO WANDERERS STREET LEFT INTO PARK CITY TAXI RANK. FROM N8 TURN LEFT INTO N12 TURN LEFT INTO OLD POTCHESTROOM ROAD TURN LEFT INTO BARAGWANATH RANK.
12.6	2202BQ7203CE10055706 - NEWCASTLE TO QWAQWA FROM NEWCASTLE APPROVED TAXI RANK, PROCEED ACROSS TERMINUS STREET INTO VOORTREKKER STREET, TURN LEFT TO KIRKLAND STREET, TURN RIGHT ENTER ALLEN STREET PROCEED STRAIGHT, TURN RIGHT TO N1 PASS LADYSMITH INTO N3 DROP OFF HARRISMITH AND STRAIGHT, TURN RIGHT TO N11 PASS LADYSMITH INTO N3 DROP OFF HARRISMITH AND PROCEED TO QWAQWA TAXI RANK AND RETURN WITH PASSENGERS VIA SAME ROUTE.
12.7	2202BQ1205S210055712 - NEWCASTLE TO VREENING. FROM NEWCASTLE TAXI RANK IN TERMINUS STREET LEFT VOORTREKKER STREET TURN LEFT KIRKLAND STREET INTO ALLEN STREET LEFT INTO R34 RIGHT INTO R103 LEFT INTO N3 LEFT INTO R54 LEFT INTO GENERAL HERTZORG ROAD LEFT INTO UNION LEFT TO VREENING TAXI RANK AND RETURN.
12.8	2202BQ7201BZ10055713 - NEWCASTLE TO BLOEMFONTEIN. FROM NEWCASTLE TAXI RANK IN TERMINUS STREET LEFT VOORTREKKER TURN LEFT KIRKLAND STREET INTO ALLEN STREET LEFT INTO R4 TURN LEFT INTO R103 TURN RIGHT INTO R714 TURN LEFT INTO R26 CORNER OF OXFORD & GOLD STREET TO BETHLEHEM PROCEED TO WELKOM AND TURN TO BLOEMFONTEIN TAXI RANK AND RETURN.
12.9	2202BQ1203D510189204 - NEWCASTLE TO SPRINGS. FROM NEWCASTLE TAXI RANK LEFT VOORTREKKER STREET TURN LEFT KIRKLAND STREET INTO ALLEN STREET LEFT N1 INTO R23 LEFT TO STANDERTON, PROCEED TO BULFOUR TURN LEFT NIGEL TO SPRINGS TAXI RANK AND RETURN.
12.10	2100F57201BZ10189205 - NEWCASTLE TO BLOEMFONTEIN. FROM NEWCASTLE TAXI RANK IN TERMINUS STREET LEFT VOORTREKKER TURN LEFT KIRKLAND STREET INTO ALLEN STREET LEFT INTO R4 TURN LEFT INTO R103 TURN RIGHT INTO R714 TURN LEFT INTO R26 CORNER OF OXFORD & GOLD STREET TO BETHLEHEM PROCEED TO WELKOM AND TURN TO BLOEMFONTEIN TAXI RANK AND RETURN.
12.11	2202BQ2202DH10189188 - NEWCASTLE TO LADYSMITH. FROM NEWCASTLE APPROVED TAXI RANK PROCEED ACROSS TERMINUS STREET ENTER VOORTREKKER STREET, TURN LEFT AT KIRKLAND STREET, TURN RIGHT ENTER ALLEN STREET TURN RIGHT TO N1 JOIN CRAWCHAW STREET, TURN LEFT ENTER LADYSMITH APPROVED TAXI RANK RETURN WITH THE SAME ROUTE TO NEWCASTLE.
12.12	2202BQ2100H310189189 - NEWCASTLE TO PIETERMARITZBURG FROM NEWCASTLE APPROVED TAXI RANK PROCEED ACROSS TERMINUS STREET, ENTER VOORTREKKER STREET, TURN LEFT TO KIRKLAND STREET, TURN RIGHT ENTER ALLEN STREET, TURN LEFT TO N1, TURN LEFT TO HELPMERKAR ROAD, TURN RIGHT TO PETERS ROAD THROUGH INDUSTRIAL, TURN RIGHT TO PETERS ROAD TURN RIGHT TO COLENSO ROAD, ROAD TURN RIGHT TO N8, TURN LEFT TO EAST STREET ENTER PIETERMARITZBURG APPROVED TAXI RANK. RETURN WITH THE SAME ROUTE TO NEWCASTLE.



transport

Department:
Transport
Province of KwaZulu-Natal

GAZETTE

LGKZNG47-2020-MAR

REGION: ALL

12.13	2202BQ7100OU10189198 - NEWCASTLE TO QWAQWA. FROM NEWCASTLE APPROVED TAXI RANK, PROCEED ACROSS TERMINUS STREET INTO VOORTREKKER STREET, TURN LEFT TO KIRKLAND STREET, TURN RIGHT ENTER ALLEN STREET PROCEED STRAIGHT, TURN RIGHT TO N1 PASS LADYSMITH INTO N3 DROP OFF HARRISMITH AND STRAIGHT, TURN RIGHT TO N11 PASS LADYSMITH INTO N3 DROP OFF HARRISMITH AND PROCEED TO QWAQWA TAXI RANK AND RETURN WITH PASSENGERS VIA SAME ROUTE. NEWCASTLE.
12.14	2202BQ11008Z10189203 - NEWCASTLE TO JOHANNESBURG NEWCASTLE TO JOHANNESBURG/ BARAGWANATH FROM NEWCASTLE APPROVED TAXI RANK, PROCEED ACROSS TERMINUS STREET INTO VOORTREKKER STREET, TURN LEFT TO KIRKLAND STREET, TURN LEFT TO ALLEN STREET, TURN LEFT TO MEMEL ROAD FROM MEMEL ROAD JOIN R34 AND THEN PROCEED UP TO N3 AND THEN RIGHT TO JOHANNESBURG. PROCEED WITH N3 LEFT INTO M2 WEST AND THEN OFF-RAMP LEFT INTO HARROW ROAD AND THEN LEFT INTO MOSELEY ROAD, STREET, TURN RIGHT INTO END STREET INTO JEPPE STREET RIGHT INTO VONVEILEGH THEN LEFT INTO PLEIN STREET AND THEN TURN RISSIK STREET, TURN RIGHT BEVIERS STREET TURN LEFT INTO WANDERERS STREET LEFT INTO PARK CITY TAXI RANK. FROM N3 TURN LEFT INTO N12 TURN LEFT INTO OLD POTCHESTROOM ROAD TURN LEFT INTO BARAGWANATH RANK.
12.15	220BG82202BQ10192394 - MDAKANE TO NEWCASTLE. FROM MDAKANE TAXI RANK JOIN ROAD P272, ANNADALE MINE, ROOI POINT FARM, SHARPSTONE LAKE, KALVLAKTE, MBABANE, EMOYENI, NTENDEKA, HAALBOOM, JOIN P296 NINE MILES JOIN P283, CAVAN FARM, KWAMATHUKUZA JOIN N1 VIA EMMASTOSHENI ENTER ALLEN ST, TURN LEFT KIRKLAND STREET, TURN RIGHT VOORTREKKER ST, TURN LEFT TERMINUS ST ENTER APPROVED NEWCASTLE TAXI RANK AND RETURN. RESTRICTION NO RESTRICTION TO AND FROM. OFFLOADING AND LOADING AT ALL POINTS.
12.16	K2NPR3200082OL98673 - KWAMDAKANE TO NEWCASTLE MALL. FROM KWAMDAKANE TAXI RANK ALONG P272 PICK UP PASSENGERS, TO MBABANE ON P272 PICK UP PASSENGERS, TO NTENDEKA ON P272 PICK UP PASSENGERS, TO KWA NTSHANGASE ON P272 PICK UP PASSENGERS, LEFT TO JOIN P296 PICK UP PASSENGERS PROCEED TO 9 MILES, LEFT TO P483 PICK UP PASSENGERS, LEFT TO N1 AND RIGHT TO ALLEN STREET, PASS BLACK ROCK CASINO, LEFT TO OAK STREET INTO NEWCASTLE MALL TAXI RANK AND RETURN ON THE SAME ROUTE.
12.17	2207B52202BQ00189222 - MDAKANE TO NEWCASTLE. FROM MDAKANE APPROVED TAXI RANK JOIN P38 ROAD PICK AND DROP KILKEEL, MFUNDWENI, FAIBREEZE JOIN P296 JOKIS, SPRINGBOK, NAAS FARM, KWARAMLAN, MAFALAWANE, UBUHLEBOMZINYATHI, TOP RANK R296, 42 COMPLEX OFFLOADING AND LOADING AT ALL POINTS, NINE MILES JOIN P483, CAVAN FARM PICK AND DROP PROCEED TO KWA MATHUKUZA TURN RIGHT ASIPHEPHE DRIVE. ENTER INDUSTRIAL AREA PASS N1 JOIN ALBERT STREET, TURN LEFT KIRKLAND STREET, TURN RIGHT VOORTREKKER ST, TURN LEFT TERMINUS ST ENTER TAXI RANK AND RETURN TO SUTHERLAND ST, TURN LEFT YORK ST OR HOSPITAL ST AND TURN RIGHT ALLEN STREET. RESTRICTIONS ? NO RESTRICTION TO AND FROM.
12.18	2207B52202BQ00189217 - KWAMDAKANE TO NEWCASTLE. FROM MDAKANE APPROVED TAXI RANK JOIN P38 ROAD PICK AND DROP KILKEEL, MFUNDWENI, FAIBREEZE JOIN P296 JOKIS, SPRINGBOK, NAAS FARM, KWARAMLAN, MAFALAWANE, UBUHLEBOMZINYATHI, TOP RANK R296, 42 COMPLEX OFFLOADING AND LOADING AT ALL POINTS, NINE MILES JOIN P483, CAVAN FARM PICK AND DROP PROCEED TO KWAMATHUKUZA TURN RIGHT ASIPHEPHE DRIVE. ENTER INDUSTRIAL AREA PASS N1 JOIN ALBERT STREET, TURN LEFT KIRKLAND STREET, TURN RIGHT VOORTREKKER ST, TURN LEFT TERMINUS ST ENTER TAXI RANK AND RETURN TO SUTHERLAND ST, TURN LEFT YORK ST OR HOSPITAL ST AND TURN RIGHT ALLEN STREET. RESTRICTIONS: NO RESTRICTION TO AND FROM.
12.19	2202BQ2202BQ00055715 - CHARTER SERVICE FROM MASIHAMBIANE BARA BUFFALO FLATS TAXI RANK TO POINT WITHIN THE PROVINCE OF KZN ONLY. NO PICKING UP OR SETTING DOWN OF PASSENGERS EN ROUTE.



transport

Department:
Transport
Province of KwaZulu-Natal

GAZETTE

LGKZNG47-2020-MAR

REGION: ALL

1) Application Number: APP0097923	2) Gazette Number: LGKZNG47-2020-MAR
3) Applicant: ME KHUMALO ID NO. 6210105834088 Association: GLUCKSTADT TAXI OWNERS ASSOCIATION	4) Applicant Address: P.O BOX 97 THOLWETHU NHLAZATSHE KWA-ZULU NATAL 3115
5) Existing Licence Holder: NOT APPLICABLE ID NO. NOT APPLICABLE	6) Existing Licence Holder Address: NOT APPLICABLE
7) Type of application: ADD AUTHORISATIONS/ROUTES	8) Operating Licence Number: LGKZN0803000991
9) Vehicle Type: MINIBUS	10) 1 X 15 (SEATED) + 0 (STANDING)
11) Region: ZULULAND	
12.1	KZPRERC2814180 - SANIBONANI TO GLUCKSTAD FROM SANIBONANI STAND NO 241, TURN RIGHT AT UTRECHT STREET, TURN LEFT TO JOIN R4 PASS LENJANE AND SHOBA, PASS GLUCKSTAD STORE TO JOIN P219 ALONG AN UNNAMED TO GLUCKSTAD TAXI RANK AND RETURN ALONG THE SAME ROUTE TO SANIBONANI.
12.2	KZPRERC2814229 - SANIBONANI TO DUVELA FROM SANIBONANI STAND NO 241, TURN RIGHT AT UTRECHT STREET, TURN LEFT TO JOIN EAST STREET PROCEED TO JOIN R4 PASS LENJANE AND SHOBA PASS GLUCKSTAD STORE, TURN LEFT TO JOIN R219, PASS SWART UMFOLOZI, TURN RIGHT TO R487 TO DUVELA AND RETURN WITH THE SAME ROUTE TO SANIBONANI.
12.3	KZPRERC2814278 - SANIBONANI TO OGEDLENI FROM SANIBONANI STAND NO 241, TURN RIGHT AT UTRECHT STREET, TURN LEFT TO JOIN EAST STREET, PROCEED TO JOIN R4 PASS LENJANE AND SHOBA TURN LEFT TO PASS TWASANA SCHOOL, JOIN R244/1 TO P704, PROCEED TO EHLABATHINI, MSHAYAZAFE, STETEMA, THOLWETHU TO D1719 ALONG OGEDLENI AND RETURN WITH THE SAME ROUTE TO SANIBONANI.
12.4	KZPRERC2814327 - SANIBONANI TO ETHAKA FROM SANIBONANI STAND NO 241, TURN RIGHT AT UTRECHT STREET, TURN LEFT TO JOIN EAST STREET, PROCEED TO JOIN R4 PASS LENJANE AND SHOBA, TURN LEFT TO PASS TWAASANS SCHOOL, JOIN R244/1 TO P 704, PROCEED TURN LEFT TO D1719, PROCEED TO ESITASHINI SAKWA NDLOVU, EHLABATHINI, EKUDUBEKENI, ETHAKA AND RETURN WITH THE SAME ROUTE TO SANIBONANI.
12.5	KZPRERC2814376 - SANIBONANI TO NGENETSHENI FROM SANIBONANI STAND NO 241, TURN RIGHT AT UTRECHT STREET, TURN LEFT TO JOIN EAST STREET, PROCEED TO JOIN R4 PASS LENJANE AND SHOBA, ESILWENI, VILLAGE, HHENI, ZULU ROCK, TURN RIGHT TO JOIN R553 PASS NHLAZATSHE STAR, TURN RIGHT TO JOIN P244 NHLAZATSHE STORE, TWASANA SCHOOL, BHETHIWELI, EQWASHA, ETIYENI, MHLAHLANE, KWA-VUKA, BHAQA SCHOOL, KWA NQWANE, TURN RIGHT TO JOIN R704, KWA MAHLEZA TURN RIGHT TO JOIN D2044, WHITE SEAT, EGOQO, KWA NGENETSHENI AND RETURN WITH THE SAME ROUTE TO SANIBONANI.
12.6	KZPRERC2814425 - SANIBONANI TO PHOQUMHLUNGU FROM SANIBONANI STAND NO 241, TURN RIGHT AT UTRECHT STREET, TURN LEFT TO JOIN EAST STREET, PROCEED TO JOIN R4 PASS LENJANE AND SHOBA, ESILWENI, VILLAGE, HHENI, ZULU ROCK, TURN RIGHT TO JOIN R553 PASS NHLAZATSHE STAR, TURN RIGHT TO JOIN R244, PROCEED STRAIGHT TURN LEFT TO JOIN D2359, PASS MISSION, ESAYINI, MASHUDU, KWA- NDWANDWE, ESANGWENI, TURN LEFT TO JOIN R704, PASS ENSETHENI, ESIGCAWINI, EDLEBE BOTTLE STORE PROCEED STRAIGHT TO PASS EDELI, MWELASE SCHOOL, EDWALENI, KWA NDLOVU TURN LEFT TO JOIN D 1719, PROCEED STRAIGHT PASS EPIKININI, EHLABATHINI, ENYATHINI, ETHAKA EKUDUBEKENI, KWA NHLATHU, KWA MSHAYAZAFE, STEDHAM CLINIC TURN LEFT TO JOIN L 431, PASS ESICHOLWENI, OTHOLWETHU, KWA PHOQUMHLUNGU AND RETURN WITH THE SAME ROUTE TO SANIBONANI.
12.7	KZPRERC2814474 - SANIBONANI TO RICHARDSBAY FROM SANIBONANI STAND NO 241, TURN RIGHT AT UTRECHT STREET, TURN LEFT TO JOIN EAST STREET, PROCEED TO JOIN R4 AND CONTINUE WITH THE SAME ROAD PASS MELMOTH, PROCEED WITH THE SAME ROAD AND TURN LEFT AT ENKWALINI CONTINUE WITH R4 PASS EMPANGENI JOIN JOHN ROSS HIGHWAY PROCEED AND TURN LEFT TO JOIN BULLION BOULEVARD PROCEED AND JOIN KRUGER RAND STREET AND TURN LEFT TO RICHARDSBAY TAXI RANK. DROP PASSENGERS AND PICK PASSENGERS BACK TO SANIBONANI IN VRYHEID.



transport

Department:
Transport
Province of KwaZulu-Natal

GAZETTE

LGKZNG47-2020-MAR

REGION: ALL

1) Application Number: APP0102506	2) Gazette Number: LGKZNG47-2020-MAR
3) Applicant: TH NENE ID NO. 5304250542082 Association: ZAMOKUHLE TAXI ASSOCIATION (PAULPIETERS)	4) Applicant Address: P.O BOX 149 PAULPIETERSBURG KWAZULU-NATAL
5) Existing Licence Holder: NOT APPLICABLE ID NO. NOT APPLICABLE	3180 6) Existing Licence Holder Address: NOT APPLICABLE
7) Type of application: ADD AUTHORISATIONS/ROUTES	8) Operating Licence Number: LGKZN1003000108
9) Vehicle Type: MINIBUS	10) 1 X 15 (SEATED) + 0 (STANDING)
11) Region: UTHUKELA	
12.1	2207J821004R10179031 - PAULPIETERSBURG TO DURBAN - ALTERNATIVE. FROM TAXI RANK TURN RIGHT TO KRUGER STREET TURN LEFT TO JOUBERT STREET, TURN LEFT TO MARK STREET, TURN LEFT TO HIGH STREET TO JOIN R33, PROCEED AND PASS VRYHEID TURN LEFT TO R69 AND TURN RIGHT R34 AND PROCEED TO PASS MELMOTH STRAIGHT UNTIL ROAD R66 PASS ESHOWE, GINGINDLOVU AND TURN RIGHT TO DOKODWENI TOLL PLAZA TO JOIN M2 STRAIGHT TO MVOTI TOLL PLAZA TILL OFF RAMP TO BALLITO AND TURN LEFT AND TURN RIGHT TO JOIN M4 RUTH FIRST HIGHWAY TO DURBAN THEN TURN RIGHT TO ARGYLE ROAD THEN TURN LEFT UMNENI ROAD R102 STRAIGHT TO DURBAN STATION TO DROP AND PICK RETURN FROM ASBORNE STREET TURN RIGHT TO FIRST AVENUE TILL STANFORD HILL STREET AND TURN RIGHT TO JOIN ARGYLE ROAD UNTIL PAULPIETERSBURG.
12.2	2207J81205GJ10179045 - FROM PAULPIETERSBURG TO JOHANNESBURG - ALTERNATIVE FROM PAULPIETERSBURG TAXI RANK TURN RIGHT TO KRUGER STREET, TURN LEFT TO JOUBERT STREET, TURN LEFT TO MARK STREET AND STRAIGHT TO LUNEBURG ROAD, TURN LEFT TO R543 ROAD STRAIGHT TO WAKKERSTROOM AND PASS, STRAIGHT AND PASS VOLKSRUST TO DEKOK STREET STRAIGHT AND TURN RIGHT TO R23 ROAD STRAIGHT TO STANDERTON AND PASS, STRAIGHT TO NELSON MANDELA DRIVE AND TURN LEFT TO KROGH STREET R23 ROAD STRAIGHT TO STANDERTON AND PASS, STRAIGHT TO NELSON MANDELA DRIVE AND TURN LEFT TO KROGH STREET R23 AND PASS BALFOUR, STRAIGHT PASS HEIDELBERG STRAIGHT TO N8 AND PASS VOOSLORUS STRAIGHT TO M2 STRAIGHT TO JOHANNESBURG TURN LEFT TO JOE SLOVO DRIVE AND JOIN STEWART STREET AND TURN LEFT TO MIND STREET, TURN LEFT TO BEIT STREET AND JOIN BOK STREET, TURN RIGHT TO TWIST STREET AND TURN LEFT TO WOLMARANS STREET THEN TURN LEFT TO KUNZ MUSEUM STREET, TURN RIGHT STRAIGHT TO WONDEROUS TAXI RANK DROP AND PICK AND RETURN.
12.3	KZPRERC2815846 - PAULPETERSBURG TO GERMISTON FROM PAULPETERSBURG TAXI RANK TURN RIGHT TO KRUGER STREET, TURN LEFT TO JOUBERT STREET, TURN RIGHT TO MARKET STREET BECOMING R33 AND TURN LEFT TO JOIN N2 PASS PIET RETIEF, PROCEED WITH N2 PASS ERMELO USING BRUHM STREET, LEFT TO SMITH STREET, RIGHT TO KERK STREET AND JOIN N17, PASS BETHAL, PASS TRICHARD, PASS KINROSS, PASS LEANDRA, PASS SPRINGS, PROCEED USING N7 AND TURN LEFT TO OSBORNE ROAD, TURN RIGHT TO KLIPPOOTJIE STREET, PROCEED TO INDUSTRIAL STREET, JOIN KERK STREET AND PROCEED STRAIGHT TO GERMISTON TAXI RANK, DROP PASSENGERS AND PICK PASSENGERS BACK TO PAULPETERSBURG. ALTERNATIVE ROUTE ON THE N17 TURN RIGHT TO ERMELO ROAD AND TURN LEFT TO SPRINGS, TURN RIGHT ON THE FIRST STREET AND TURN LEFT TO FOURTH AVENUE STREET, JOIN R21 TO BENONI, TURN LEFT TO R29 TO BENONI PAUL KRUGER HIGHWAY, TURN RIGHT TO MAIN REEF ROAD, TURN LEFT TO R3 BENONI TO NERON STREET, RIGHT TO TOM JONES STREET, TURN LEFT TO CHARUB STREET, TURN RIGHT PASS BENONI STATION, STRAIGHT TO LINCOLN ROAD M56 TO BOKSBURG, TURN RIGHT TO O.R. TAMBO ROAD AND TURN LEFT TO JOIN M6 TO GERMISTON, PROCEED STRAIGHT TO RAILWAY STREET AND TURN RIGHT TO QUARRY ROAD AND TURN TO GERMISTON TAXI RANK, DROP AND PICK PASSENGERS BACK TO PAULPETERSBURG.
12.4	KZPRERC2817463 - PAULPETERSBURG TO NEWCASTLE FROM PAULPETERSBURG TAXI RANK ALONG KRUGER STREET, TURN RIGHT TO KRUGER STREET, TURN RIGHT TO JOUBERT STREET, TURN RIGHT TO KERK STREET, TURN LEFT TO HIGH STREET, JOIN R33 PROCEED AND TURN RIGHT TOWARDS DUNDEE AND AT BLOODRIVER, TURN RIGHT TO R34 TOWARDS UTRECHT PROCEED AND TURN RIGHT TOWARDS OSIZWENI, PASS OSIZWENI, PASS MADADENI, TURN LEFT TO JOIN N1, TURN RIGHT TO ALLEN STREET, AND TURN LEFT TO KIRKLAND STREET, TURN RIGHT TO VOORTREKKER STREET AND PROCEED TO NEWCASTLE TAXI RANK DROP AND PICK PASSENGERS TO PAULPETERSBURG.



transport

Department:
Transport
Province of KwaZulu-Natal

GAZETTE

LGKZNG47-2020-MAR

REGION: ALL

1) Application Number: APP0103349	2) Gazette Number: LGKZNG47-2020-MAR
3) Applicant: MP DLONGOLO ID NO. 7610045796082 Association: ZAMOKUHLE TAXI ASSOCIATION (PAULPIETERS)	4) Applicant Address: PO BOX 717 PAULPIETERSBURG KWAZULU- NATAL 3180
5) Existing Licence Holder: NOT APPLICABLE ID NO. NOT APPLICABLE	6) Existing Licence Holder Address: NOT APPLICABLE
7) Type of application: ADD AUTHORISATIONS/ROUTES	8) Operating Licence Number: LGKZN1003000063
9) Vehicle Type: MINIBUS	10) 1 X 15 (SEATED) + 0 (STANDING)
11) Region: UTHUKELA	
12.1	2207J81205GJ10179045 - FROM PAULPIETERSBURG TO JOHANNESBURG – ALTERNATIVE FROM PAULPIETERSBURG TAXI RANK TURN RIGHT TO KRUGER STREET, TURN LEFT TO JOUBERT STREET, TURN LEFT TO MARK STREET AND STRAIGHT TO LUNEBURG ROAD, TURN LEFT TO R543 ROAD STRAIGHT TO WAKKERSTROOM AND PASS, STRAIGHT AND PASS VOLKSRUST TO DEKOK STREET STRAIGHT AND TURN RIGHT TO R23 ROAD STRAIGHT TO STANDERTON AND PASS, STRAIGHT TO NELSON MANDELA DRIVE AND TURN LEFT TO KROGH STREET R23 ROAD STRAIGHT TO STANDERTON AND PASS, STRAIGHT TO NELSON MANDELA DRIVE AND TURN LEFT TO KROGH STREET R23 AND PASS BALFOUR, STRAIGHT PASS HEIDELBERG STRAIGHT TO N8 AND PASS VOOSLORUS STRAIGHT TO M2 STRAIGHT TO JOHANNESBURG TURN LEFT TO JOE SLOVO DRIVE AND JOIN STEWART STREET AND TURN LEFT TO MIND STREET, TURN LEFT TO BEIT STREET AND JOIN BOK STREET, TURN RIGHT TO TWIST STREET AND TURN LEFT TO WOLMARANS STREET THEN TURN LEFT TO KUNZ MUSEUM STREET, TURN RIGHT STRAIGHT TO WONDEROUS TAXI RANK DROP AND PICK AND RETURN.
12.2	2207J821004R10179031 - PAULPIETERSBURG TO DURBAN - ALTERNATIVE. FROM TAXI RANK TURN RIGHT TO KRUGER STREET TURN LEFT TO JOUBERT STREET, TURN LEFT TO MARK STREET, TURN LEFT TO HIGH STREET TO JOIN R33, PROCEED AND PASS VRYHEID TURN LEFT TO R69 AND TURN RIGHT R34 AND PROCEED TO PASS MELMOTH STRAIGHT UNTIL ROAD R66 PASS ESHOWE, GINGINDLOVU AND TURN RIGHT TO DOKODWENI TOLL PLAZA TO JOIN N2 STRAIGHT TO MVOTI TOLL PLAZA TILL OFF RAMP TO BALLITO AND TURN LEFT AND TURN RIGHT TO JOIN M4 RUTH FIRST HIGHWAY TO DURBAN THEN TURN RIGHT TO ARGYLE ROAD THEN TURN LEFT UMNENI ROAD R102 STRAIGHT TO DURBAN STATION TO DROP AND PICK RETURN FROM ASBORNE STREET TURN RIGHT TO FIRST AVENUE TILL STANFORD HILL STREET AND TURN RIGHT TO JOIN ARGYLE ROAD UNTIL PAULPIETERSBURG.
12.3	KZPRERC2815846 - PAULPETERSBURG TO GERMISTON FROM PAULPETERSBURG TAXI RANK TURN RIGHT TO KRUGER STREET, TURN LEFT TO JOUBERT STREET, TURN RIGHT TO MARKET STREET BECOMING R33 AND TURN LEFT TO JOIN N2 PASS PIET RETIEF, PROCEED WITH N2 PASS ERMELO USING BRUHEM STREET, LEFT TO SMITH STREET, RIGHT TO KERK STREET AND JOIN N17, PASS BETHAL, PASS TRICHARD, PASS KINROSS, PASS LEANDRA, PASS SPRINGS, PROCEED USING N7 AND TURN LEFT TO OSBORNE ROAD, TURN RIGHT TO KLIPPOOTJIE STREET, PROCEED TO INDUSTRIAL STREET, JOIN KERK STREET AND PROCEED STRAIGHT TO GERMISTON TAXI RANK, DROP PASSENGERS AND PICK PASSENGERS BACK TO PAULPETERSBURG. ALTERNATIVE ROUTE ON THE N17 TURN RIGHT TO ERMELO ROAD AND TURN LEFT TO SPRINGS, TURN RIGHT ON THE FIRST STREET AND TURN LEFT TO FOURTH AVENUE STREET, JOIN R21 TO BENONI, TURN LEFT TO R29 TO BENONI PAUL KRUGER HIGHWAY, TURN RIGHT TO MAIN REEF ROAD, TURN LEFT TO R33 BENONI TO NERON STREET, RIGHT TO TOM JONES STREET, TURN LEFT TO CHARUB STREET, TURN RIGHT PASS BENONI STATION, STRAIGHT TO LINCOLN ROAD M56 TO BOKSBURG, TURN RIGHT TO O.R. TAMBO ROAD AND TURN LEFT TO JOIN M6 TO GERMISTON, PROCEED STRAIGHT TO RAILWAY STREET AND TURN RIGHT TO QUARRY ROAD AND TURN TO GERMISTON TAXI RANK, DROP AND PICK PASSENGERS BACK TO PAULPETERSBURG.
12.4	KZPRERC2817463 - PAULPETERSBURG TO NEWCASTLE FROM PAULPETERSBURG TAXI RANK ALONG KRUGER STREET, TURN RIGHT TO KRUGER STREET, TURN RIGHT TO JOUBERT STREET, TURN RIGHT TO KERK STREET, TURN LEFT TO HIGH STREET, JOIN R33 PROCEED AND TURN RIGHT TOWARDS DUNDEE AND AT BLOODRIVER, TURN RIGHT TO R34 TOWARDS UTRECHT PROCEED AND TURN RIGHT TOWARDS OSIZWENI, PASS OSIZWENI, PASS MADADENI, TURN LEFT TO JOIN N1, TURN RIGHT TO ALLEN STREET, AND TURN LEFT TO KIRKLAND STREET, TURN RIGHT TO VOORTREKKER STREET AND PROCEED TO NEWCASTLE TAXI RANK DROP AND PICK PASSENGERS TO PAULPETERSBURG.



transport

Department:
Transport
Province of KwaZulu-Natal

GAZETTE

LGKZNG47-2020-MAR

REGION: ALL

1) Application Number: APP0114950	2) Gazette Number: LGKZNG47-2020-MAR
3) Applicant: SM MALIMELA ID NO. 7004025920088 Association: SWAYIMANA TAXI ASSOCIATION	4) Applicant Address: PO BOX 240 SWAYIMANA KWAZULU NATAL 3233
5) Existing Licence Holder: NOT APPLICABLE ID NO. NOT APPLICABLE	6) Existing Licence Holder Address: NOT APPLICABLE
7) Type of application: NEW OPERATING LICENCE	8) Operating Licence Number: LKNKZN016596
9) Vehicle Type: MINIBUS	10) 1 X 15 (SEATED) + 0 (STANDING)
11) Region: UMGUNGUNDLOVU	
12.1	2202L32100H310049474 - SWAYIMANE TO PIETERMARITZBURG. OUTBOUND ROUTE: FROM APPROVED TAXI RANK AT SWAYIMANE INTO R23, LEFT INTO R614, LEFT INTO R33 INTO GREYTOWN RD, INTO CHURCH STREET, TURN RIGHT INTO RETIEF ST, RIGHT INTO BERG ST TO CHURCH ST RANK NO5. INBOUND ROUTE: FROM CHURCH ST RANK NO 5 INTO EAST ST, INTO CHURCH ST, INTO GREYTOWN RD, INTO R33 RIGHT INTO R614 INTO P423 TO APPROVED TAXI RANK AT SWAYIMANE.
12.2	2100M921004R10049475 - SWAYIMANE TO DURBAN VIA HAMMERSDALE AND PINETOWN. OUTBOUND FROM: APPROVED TAXI RANK AT SWAYIMANE, LEFT INTO R23 LEFT INTO NAGEL DAM RD (MR1-3), RIGHT INTO R 103 INTO KELLY RD TO APPROVED TAXI RANK AT HAMMERSDALE DROP OFF PASSENGERS. NO PICKING UP AT HAMMERSDALE. RETURN TO R103 RIGHT ONTO N3, LEFT AT M13 TAKE PINETOWN / WESTMEAD OFF RAMP, LEFT INTO OLD MAIN RD, RIGHT INTO MOODIE ST, RIGHT INTO HILL ST, LEFT INTO LINK RD TO APPROVED TAXI RANK AT PINETOWN. DROP OFF ONLY NO PICKING UP AT PINETOWN. INTO CHAPEL ST, RIGHT INTO CROMPTON ST, LEFT INTO M13, INTO N3, LEFT INTO M4, RIGHT INTO MARKET RD, RIGHT INTO UNIVERSITY AVE, RIGHT INTO LANCERS RD TO APPROVED RANK IN DURBAN, LANCERS RD RANK. INBOUND FROM: LANCERS RD RANK DURBAN, LEFT INTO WARWICK AVE, LEFT ONTO N8 NORTHBOUND, TAKE CATO RIDGE OFF RAMP, RIGHT INTO R 103, LEFT INTO NAGEL DAM RD, RIGHT INTO P423 TO APPROVED TAXI RANK IN SWAYIMANE. DROP OFF ON ROADS D017, D457, D 1019 AND D1013 IN SWAYIMANE PERMITTED. ALTERNATIVE INBOUND ROUTE: FROM LANCERS RD RANK DURBAN, LEFT INTO WARWICK AVE INTO N8 NORTHBOUND, TAKE OFF RAMP AT GREYTOWN RD PIETERMARITZBURG INTO R33 RIGHT INTO R614 RIGHT INTO WINDYHILL RD LEFT INTO D599 TO APPROVED TAXI RANK AT SWAYIMANE.
12.3	2100M92100H310049476 - WARTBURG TO DALTON. FROM APPROVED TAXI RANK IN WARTBURG INTO MILL RD, RIGHT INTO R614, LEFT INTO D681 INTO NOODSBURG RD LEFT INTO DALTON TO APPROVED TAXI RANK AT DALTON. INBOUND ROUTE. FROM APPROVED TAXI RANK AT DALTON, INTO NOODSBURG RD INTO D681 INTO R614 INTO MILL RD TO APPROVED TAXI RANK AT WARTBURG.
12.4	2100M921006S10049477 - WARTBURG TO GREYTOWN. OUTBOUND FROM: APPROVED TAXI RANK IN WARTBURG INTO MILL RD, RIGHT INTO R614, RIGHT INTO NOODSBURG RD, LEFT INTO KHAMANZI RD, RIGHT INTO R33, RIGHT ONTO SERGEANT ST, TO APPROVED TAXI RANK IN GREYTOWN. INBOUND FROM: APPROVED TAXI RANK IN GREYTOWN, INTO SERGEANT ST INTO R33 INTO KHAMANZI RD, INTO NOODSBURG RD, INTO D681, INTO R614, INTO MILL RD TO APPROVED TAXI RANK IN WARTBURG.
12.5	2100M92100H310049478 - WARTBURG TO NEW HANOVER OUTBOUND ROUTE: FROM APPROVED TAXI RANK AT WARTBURG INTO MILL RD, LEFT INTO R614, RIGHT INTO SCHROEDER'S RD, LEFT INTO R 33 LEFT TO APPROVED TAXI RANK AT NEW HANOVER. INBOUND ROUTE: FROM APPROVED TAXI RANK AT NEW HANOVER INTO R33 INTO SCHROEDER RD INTO R 614, INTO MILL RD TO APPROVED TAXI RANK AT WARTBURG.
12.6	2100M92100H310049479 - WARTBURG TO PIETERMARITZBURG OUTBOUND ROUTE: FROM APPROVED TAXI RANK AT WARTBURG INTO MILL RD, LEFT INTO R614, LEFT INTO R33 INTO OLD GREYTOWN RD, INTO CHURCH ST, LEFT INTO MARKET ST RANK DROP OFF AT MARKET RANK, LEFT INTO LONG MARKET ST, LEFT INTO RETIEF ST, RIGHT INTO BERG ST TO CHURCH ST RANK NO 5 BELOW EAST ST. INBOUND ROUTE: FROM CHURCH ST RANK NO5 INTO EAST ST, INTO CHURCH ST, INTO GREYTOWN RD, INTO R33 RIGHT INTO R614 TO APPROVED TAXI RANK AT WARTBURG.



transport

Department:
Transport
Province of KwaZulu-Natal

GAZETTE

LGKZNG47-2020-MAR

REGION: ALL

1)	Application Number: APP0117734	2)	Gazette Number: LGKZNG47-2020-MAR
3)	Applicant: DA THABEDE ID NO. 4501125451081 Association: IKHWEZI LOCAL AND LONG DISTANCE TA	4)	Applicant Address: PO BOX 308 PONGOLA 3170
5)	Existing Licence Holder: NOT APPLICABLE ID NO. NOT APPLICABLE	6)	Existing Licence Holder Address: NOT APPLICABLE
7)	Type of application: NEW OPERATING LICENCE	8)	Operating Licence Number: NOTAVAILABLE
9)	Vehicle Type: MINIBUS	10)	1 X 14 (SEATED) + 0 (STANDING)
11)	Region: ZULULAND		
12.1	2100HB11008Z10052399 - PONGOLA TO JOHANNESBURG FROM PONGOLA TAXI RANK, TURN RIGHT INTO N2, PROCEED TO PIET RETIEF, ERMELO, JOIN N17, PROCEED TO BETHAL, TRICHARDT, KINROSS, LEANDRA, DEVON, SPRINGS, BENONI, GERMISTON, PROCEED TO M1, TURN LEFT INTO RISSIK STREET, TURN RIGHT INTO DEVILARS STREET AND PROCEED INTO JOHANNESBURG PARK CITY TAXI RANK NO2 AND RETURN		
12.2	2100HB21004R10052395 - PONGOLA TO DURBAN FROM PONGOLA TAXI RANK, TURN RIGHT INTO AND ALONG N2, TO GOGELA, PROCEED TO HLUHLUWE, MTUBATUBA, EMPANGENI ON N2, LEAVING THE N2 AT MOUNT EDGEcombe, JOIN AND PROCEED ALONG R67, TURN RIGHT AT THE FIRST INTERSECTION TO ARGYLE ROAD, TURN RIGHT AT THE FIRST ROBOTS, PROCEED TO UMGENI ROAD AND TURN RIGHT TO DURBAN TAXI RANK AND RETURN.		
12.3	2100HB2100F510052396 - PONGOLA TO NEWCASTLE FROM PONGOLA TAXI RANK, TURN RIGHT INTO N2, PROCEED AND TURN LEFT JOIN COMMONDALE ROAD, TURN LEFT INTO R33 TO PAULPIETTERSBURG, MPEVANE, BLOODRIVER, TURN RIGHT INTO R34, PROCEED AND TURN LEFT TO UTRECHT, JOIN MADADENI ROAD, PROCEED TO N11, TURN RIGHT INTO NEWCASTLE TAXI RANK AND RETURN.		
12.4	2100HB2100H310052397 - PONGOLA TO PIETERMARITZBURG FROM PONGOLA TAXI RANK, TURN RIGHT INTO N2, PROCEED TO COMMONDALE, TURN LEFT INTO R33, TO PAULPIETTERSBURG, VRYHEID, BLOODRIVER, DUNDEE, JOIN R68 AND PROCEED TO N11, TURN LEFT INTO FIRST ROBOTS AND PROCEED, TURN RIGHT INTO R74, TURN LEFT INTO N3, PROCEED TO ESTCOURT, MOOIRIVER, HOWICK, PROCEED AND TURN OFF TO GREYTOWN ROAD, TURN RIGHT TO THE FIRST ROBOTS INTO PIETERMARITZBURG CITY AND PROCEED TO CHURCH STREET AND RETURN.		
12.5	2100HB2100HB00052390 - PONGOLA TO ONVERWACHT FROM PONGOLA TAXI RANK, TURN LEFT JOIN NAUDE STREET, TURN RIGHT TO ONVERWACHT AND RETURN.		
12.6	2100HB2100HB00052391 - PONGOLA TO PONGOLA SUGAR MILL FROM PONGOLA TAXI RANK, TURN LEFT JOIN N2, PROCEED AND TURN RIGHT TO PONGOLA SUGAR MILL AND RETURN.		
12.7	2100HB2100HB00052392 - PONGOLA TO KWANGWANASE FROM PONGOLA TAXI RANK, JOIN N2 TO GOLELA CROSSING, TURN LEFT PROCEED TO GOLELA BORDER POST AND RETURN TO THE CROSSING, TURN LEFT JOIN N2, PROCEED TO INKONKONI CROSSING (JOZINI TURN OFF), TURN LEFT JOINING JOZINI ROAD AND PROCEED TO JOZINI TOWN, PROCEED TO KWASKIEMELELE CROSS, TURN RIGHT INTO MANGUZI ROAD AND PROCEED INTO KWANGWANASE TAXI RANK AND RETURN.		
12.8	2100HB2100HB00052398 - PONGOLA TO PIET RETIEF. FROM PONGOLA TAXI RANK, TURN RIGHT INTO N2, PROCEED TO PIET RETIEF, TURN LEFT INTO PIET RETIEF TAXI RANK AND RETURN.		
12.9	2100HB2100M110052394 - PONGOLA TO VRYHEID FROM PONGOLA TAXI RANK TURN LEFT INTO N2 AND RIGHT TO R66, PROCEED TO MAGUDU TOWN AND TURN RIGHT TO R60 AND PROCEED TO VRYHEID, R69, TURN INTO CHURCH STREET IN VRYHEID, TURN RIGHT INTO CICIL EMME STREET, TURN LEFT INTO UTRECHT STREET AND PROCEED TO VRYHEID TAXI RANK AND RETURN.		
12.10	2100HB22076110052393 - PONGOLA TO NONGOMA FROM PONGOLA TAXI RANK, TURN LEFT INTO N2 AND RIGHT INTO R66, PROCEED TO MAGUDU TOWN AND PROCEED TO NONGOMA TOWN AND PROCEED INTO ULUNDI CITY COMPLEX TAXI RANK AND RETURN.		
12.11	2207WK2100HB00052389 - NCONTSHANE TO PONGOLA. FROM NCOTSHANE TAXI RANK B TURN RIGHT TO R343, PROCEED TO ONVERWACHT ROAD, AND TURN RIGHT PROCEED TO NAUDE STREET; TURN RIGHT INTO PONGOLA TAXI RANK AND RETURN.		



transport

Department:
Transport
Province of KwaZulu-Natal

GAZETTE

LGKZNG47-2020-MAR

REGION: ALL

1) Application Number: APP0118000	2) Gazette Number: LGKZNG47-2020-MAR
3) Applicant: BJ SIBIYA ID NO. 7510265776089 Association: BABANANGO TAXI ASSOCIATION	4) Applicant Address: P O BOX 29 BABANANGO 3850
5) Existing Licence Holder: NOT APPLICABLE ID NO. NOT APPLICABLE	6) Existing Licence Holder Address: NOT APPLICABLE
7) Type of application: NEW OPERATING LICENCE	8) Operating Licence Number: NOTAVAILABLE
9) Vehicle Type: MINIBUS	10) 1 X 13 (SEATED) + 0 (STANDING)
11) Region: ZULULAND	
12.1	2207FP11008Z10047980 - BABANANGO TO JOHANNESBURG FROM BABANANGO TAXI RANK ,ALONG P573,R34 PAST VRYHEID, BLOODRIVER, UTRECHT JOINING THE N1 NORTH, VOLKRUST, STANDERTON, BALFOUR TO THE JUNCTION WITH N11 WITH THE N3 COMING IN PAST HEIDELBERG,M2 OFF-RAMP TO HARROW ROAD, ANDERSON STREET, VON WILLIGH STREET, TO PLEIN STREET RANK AND RETURN ALONG THE SAME ROUTE IN THE RESERVE DIRECTION.
12.2	2207FP12059J10047981 - BABANANGO TO JOHANNESBURG FROM BABANANGO ALONG R68 THROUGH NQUTHU, BLOOD RIVER AND INTO AND ALONG THE R84, BYPASS UTRECHT, NEWCASTLE, RIGHT INTO THE N11 TO VOLKRUST TO R23 ALONG R23 INTO N3, BYPASS HEIDELBERG TO M2 TO HARROW ROAD, TO BREE STREET, TO PLEIN STREET TAXI RANK AND RETURN ALONG THE SAME ROUTE.
12.3	2207FP21004R10047982 - BABANANGO TO DURBAN FROM BABANANGO TAXI RANK ALONG ROAD P573, R34 SOUTH TO R66 PAST MELMOTH, ESHOWE, GINGINDLOVU ONTO THE N2, N2 TO BALLITOVILLE GLIDE-OFF.ALTERNATIVE1.1.1. N2, LEFT M41,LEFT M4, PRINCE ALFRED STREET, RIGHT ORDNANCE ROAD, RIGHT ALBERT STREET INTO TAXI RANK AT TEACHER CENTRE AND RETURN ALONG THE SAME ROUTE.1.2. N2, LEFT P445, RIGHT M4 AS ABOVE.1.3. N2, LEFT N3,LEFT OLD DUTCH ROAD, BECOMING ALICE STREET, LEFT ALBERT STREET INTO TAXI RANK AT TEACHERS CENTRE AND RETURN ALONG THE SAME ROUTE.
12.4	2207FP2206RK10047974 - BABANANGO TO PINETOWN FROM BABANANGO TAXI RANK, ALONG R34 TO ITS JUNCTION WITH R66 THROUGH ESHOWE,GINGINDLOVU ON R102 BECOMING M41,LEFT ONTO N2 RIGHT ONTO N3 AT SPAGETTI JUNCTION, LEFT M3,RIGHT OLD MAIN ROAD, RIGHT MOODIE STREET, RIGHT HILL STREET TAXI RANK AND RETURN ALONG THE SAME ROUTE.
12.5	2207FP2206WA10047973 - BABANANGO TO MANDINI FROM BABANANGO TAXI RANK ALONG R34 JOINING WITH R66 THROUGH ESHOWE, GINGINDLOVU BECOMING R102 ONTO P415 TO MANDINI TAXI RANK AND RETURN ALONG THE SAME ROUTE.
12.6	2207FP2206Y410047977 - BABANANGO TO MELMOTH FROM BABANANGO TAXI RANK, ALONG P573 TO R34 SOUTH TO MELMOTH TAXI RANK AND RETURN ALONG THE SAME ROUTE.
12.7	2207FP2206YW00047978 - BABANANGO TO MAHLABATHINI FROM BABANANGO TAXI RANK, ALONG P573 TO R34 TO JOIN JUNCTION WITH P301 INTO ULUNDI AND PROCEED ONTO P52/1 TO ITS JUNCTION WITH P244/-1 TO MAHLABATHINI AND RETURN ALONG THE SAME ROUTE EITHER DIRECT FROM ULUNDI OR FROM MAHLABATHINI.
12.8	2207FP2207BP10047972 - BABANANGO TO DUNDEE FROM BABANANGO TAXI RANK ALONG P250 BECOMING R68 TO NQUTHU, R68 WHICH JOINS WITH R33 AND PROCEED TO DUNDEE TAXI RANK AND RETURN ALONG THE SAME ROUTE.
12.9	2207FP2207EP10047975 - BABANANGO TO NKANDLA FROM BABANANGO TAXI RANK, ALONG R34 TO JOIN WITH P225 ALONG P225 TO R68,P226 TO ITS JUNCTION WITH P50 TO NKANDLA TAXI RANK AND RETURN ALONG THE SAME ROUTE.
12.10	2207FP2207FQ00047979 - BABANANGO TO NQUTHU FROM BABANANGO TAXI RANK, ALONG ROAD P573,R34 SOUTH,P250 BECOMING R68 ALONG R68 DIRECT TO NQUTHU AND RETURN ALONG THE SAME ROUTE.
12.11	2207FP2207J510047976 - BABANANGO TO VRYHEID FROM BABANANGO TAXI RANK,ALONG P573 TO R34 NORTH, P47/1, P34/3, VRYHEID PLAZA RANK STRETCH CRESCENT,MARKET STREET,TRECHT STREET,MASON STREET TO RANK AND RETURN ALONG THE SAME ROUTE.
12.12	2207FP2207XJ10047971 - BABANANGO TO EMPANGENI FROM BABANANGO TAXI RANK ALONG P250 OF,R34 ADJOIN R66 TURN LEFT INTO 230 AND PROCEED TO EMPANGENI A-RANK AND RETURN TO BABANANGO ALONG THE SAME ROUTE.



transport

Department:
Transport
Province of KwaZulu-Natal

GAZETTE

LGKZNG47-2020-MAR

REGION: ALL

1)	Application Number: APP0118238	2)	Gazette Number: LGKZNG47-2020-MAR
3)	Applicant: KM MKHWANAZI ID NO. 7805035402085 Association: GINGINDLOVU TAXI ASSOCIATION	4)	Applicant Address: PO BOX 267 KWADLANGEZWA 3886
5)	Existing Licence Holder: NOT APPLICABLE ID NO. NOT APPLICABLE	6)	Existing Licence Holder Address: NOT APPLICABLE
7)	Type of application: NEW OPERATING LICENCE	8)	Operating Licence Number: NOTAVAILABLE
9)	Vehicle Type: MINIBUS	10)	1 X 15 (SEATED) + 0 (STANDING)
11)	Region: UTHUNGULU		
12.1	21005H21004R10048957 - GINGINDLOVU TO DURBAN FROM GINGINDLOVU TAXI RANK, TAKE RIGHT TO R102 PROCEED UNTIL SIBIYA, M4 TAKE M41 GATEWAY, TURN LEFT, REACH M25 INANDA R102 NORTH COAST, N3 DURBAN, TURN LEFT REACH DURBAN CITY TAKE M4 REACH TAKE LEFT, ALBERT STREET, PROCEED REACH R102 MNGENI ROAD, KOLLING STREET, TURN LEFT, TAKE R102, TURN RIGHT TO FIRST AVENUE, LOAD, TAKE RIGHT ARGLE ROAD, READ ROAD, M7, M4 NORTH COAST BEACHES N3, LEOPOLD STREET, TURN RIGHT WARWICK AVEUNUE, BEREA MARKET, PROCEED UNTIL YOU REACH DURBAN STATION DIRECT AND RETURN.		
12.2	21005H21005H00048958 - GINGINDLOVU TO ESHOWE FROM GINGINDLOVU TAXI RANK, TAKE LEFT R102, PROCEED TO R66 TAKE KANGELA STREET, BUSINESS CENTRE OSBORN ROAD, TURN LEFT, ESHOWE RAILWAY LINE AND TAKE LEFT REACH THE MAIN ROAD TO THE TAXI RANK OFF LOAD AND LOAD DIRECT AND RETURN ALONG THE SAME ROUTE.		
12.3	21005H2100JU10048956 - GINGINDLOVU TO STANGER FROM GINGINDLOVU TAXI RANK R102, TAKE RIGHT OFF RAMP PROCEED TUGELA MOUTH, MANDINI25, TURN LEFT, TURN RIGHT, R102, CROSS TUGELA RIVER, TAKE GREYTOWN ROAD R74, TAKE RIGHT, REACH KING SHAKA ROAD, TURN LEFT REACH STANGER TAXI RANK, OFF LOAD AND LOAD THE PASSENGERS DIRECT AND RETURN ALONG THE SAME ROUTE.		
12.4	21005H2206X100048967 - GINGINDLOVU TO SALVESHE FROM GINGINDLOVU TAXI RANK TURN RIGHT TO R102 PROCEED TURN RIGHT PROCEED TO AMATIKULU SUBURBS REACH THE CROSSING TURN RIGHT TO D134 TO SALVESHE OFF LOAD AND LOAD THE PASSENGERS DIRECT AND RETURN ALONG THE SAME ROUTE.		
12.5	21005H2206X100048968 - GINGINDLOVU TO EMHLUBULWENI FROM GINGINDLOVU TAXI RANK TURN RIGHT R102 PROCEED TO AMATIKULU BRIDGE TURN LEFT REACH P23 GO UP STRAIGHT REACH KWAMHLONGO STOP TURN LEFT REACH O719 PROCEED REACH A2539 TO EMHLUBULWENI OFF LOAD THE PASSENGERS DIRECT AND RETURN ALONG THE SAME ROUTE.		
12.6	21005H22071T00048969 - GINGINDLOVU TO DOKODWENI NQUTSHININGULULE MBIZIBELWE FROM GINGINDLOVU TAXI RANK MAIN STREET TURN LEFT TO R102 REACH THE STOP STREET TURN RIGHT ROAD R66 PROCEED TO DOKODWENI TOLL PLAZA OFF LOAD AND LOAD PASSENGERS DIRECT AND RETURN ALONG THE SAME ROUTE.		
12.7	2206WA2100CQ00048955 - GINGINDLOVU TO MANDINI FROM GINGINDLOVU TAXI RANK TAKE RIGHT REACH R102 PROCEED PASS AMATIKULU SUGAR MILL UNTIL P224 PROCEED PASS ISITHEBE INDUSTRY PROCEED TURN RIGHT TO GCALEKA, PROCEED TAKE RIGHT UNTIL YOU REACH MANDINI SUNDUMBILI TAXI RANK OFF LOAD AND LOAD THE PASSENGERS DIRECT AND RETURN ALONG THE SAME ROUTE.		
12.8	2206YH2206Y410048959 - GINGINDLOVU TAXI RANK TO MTUNZINI FROM GINGINDLOVU TAXI RANK, TAKE LEFT R102, TAKE LEFT R66, REACH T JUNCTION, TURN RIGHT R102, TURN RIGHT REACH MTUNZINI TAXI RANK OFF LOAD AND LOAD THE PASSENGERS DIRECT AND RETURN ALONG THE SAME ROUTE.		
12.9	22071T21005B10048960 - GINGINDLOVU TO EMPANGENI FROM GINGINDLOVU TAXI RANK, R102 TAKE LEFT R66, REACH T JUNCTION, TURN RIGHT PROCEED, CROSS UMLALAZI BRIDGE, GO STRAIGHT TO TAKE R102, TAKE RIGHT REACH EMPANGENI TAXI RANK OFF LOAD AND LOAD THE PASSENGERS DIRECT AND RETURN ALONG THE SAME ROUTE.		
12.10	22071T21005H00048963 - GINGINDLOVU TO ESHOWE HOSPITAL FROM GINGINDLOVU TAXI RANK, TAKE R102 TURN LEFT R66, PROCEED STRAIGHT AND TAKE KANGELLA STREET BUSINESS CENTRE, OSBORNE ROAD, TURN LEFT REACH ESHOWE HOSPITAL OFF LOAD AND LOAD PASSENGERS DIRECT AND RETURN.		
12.11	22071T2206Y410048962 - GINGINDLOVU TO MELMOTH FROM GINGINDLOVU TAXI RANK, TAKE LEFT R102 AND TAKE LEFT R66, GO STRAIGHT AND REACH THE RIGHT, TURN REINHOLD STREET, PIET RETIEF STREET, TAKE RIGHT TO VICTORIA STREET, GO STRAIGHT, REACH MELOMOTH TAXI RANK OFF LOAD AND LOAD THE PASSENGERS DIRECT AND RETURN ALONG THE SAME ROUTE.		
12.12	22071T22071T00048964 - GINGINDLOVU TO EMABHOKWENI FROM GINGINDLOVU TAXI RANK, TAKE LEFT TO R102, PROCEED TO STOP STREET, TAKE LEFT TO R66 PROCEED REACH INCINYANE, TURN RIGHT INTO D1656, PROCEED TO EMABHOKWENI OFF LOAD AND LOAD THE PASSENGERS DIRECT AND RETURN ALONG THE SAME ROUTE.		
12.13	22071T22071T00048965 - GINGINDLOVU TO ENHLANGENYUKE FROM GINGINDLOVU TAXI RANK, TURN LEFT INTO R102, REACH STOP STREET, TURN LEFT TO R66, REACH T-JUNCTION TURN RIGHT TO R102 PROCEED PASS INYEZANE RIVER MASUNDWINI PROCEED TURN LEFT TO P240 PROCEED REACH D1553 PROCEED UNTIL YOU REACH D1552 TO ENHLANGENYUKE OFFLOAD, AND LOAD THE PASSENGERS DIRECT AND RETURN ALONG THE SAME ROUTE.		
12.14	22071T22072Z00048966 - GINGINDLOVU TO OBANJENI FROM GINGINDLOVU TAXI RANK TURN LEFT TO R102 PROCEED REACH STOP STREET, TURN LEFT TO R66 PROCEED REACH T JUNCTION TURN RIGHT TO R102 PROCEED PASS INYEZANE RIVER PASS AMASUNDWINI PROCEED REACH P240 PROCEED TURN LEFT REACH D1659 TO OBANJENI OFFLOAD AND LOAD THE PASSENGERS DIRECT AND RETURN ALONG THE SAME ROUTE.		



transport

Department:
Transport
Province of KwaZulu-Natal

GAZETTE

LGKZNG47-2020-MAR

REGION: ALL

1)	Application Number: APP0118239	2)	Gazette Number: LGKZNG47-2020-MAR
3)	Applicant: RB DINDI ID NO. 7012205827080 Association: GINGINDLOVU TAXI ASSOCIATION	4)	Applicant Address: P O BOX 600 GINGINDLOVU 3800
5)	Existing Licence Holder: NOT APPLICABLE ID NO. NOT APPLICABLE	6)	Existing Licence Holder Address: NOT APPLICABLE
7)	Type of application: NEW OPERATING LICENCE	8)	Operating Licence Number: NOTAVAILABLE
9)	Vehicle Type: MINIBUS	10)	1 X 15 (SEATED) + 0 (STANDING)
11)	Region: UTHUNGULU		
12.1	21005H21004R10048957 - GINGINDLOVU TO DURBAN FROM GINGINDLOVU TAXI RANK, TAKE RIGHT TO R102 PROCEED UNTIL SIBIYA, M4 TAKE M41 GATEWAY, TURN LEFT, REACH M25 INANDA R102 NORTH COAST, N3 DURBAN, TURN LEFT REACH DURBAN CITY TAKE M4 REACH TAKE LEFT, ALBERT STREET, PROCEED REACH R102 MNGENI ROAD, KOLLING STREET, TURN LEFT, TAKE R102, TURN RIGHT TO FIRST AVENUE, LOAD, TAKE RIGHT ARGLE ROAD, READ ROAD, M7, M4 NORTH COAST BEACHES N3, LEOPOLD STREET, TURN RIGHT WARWICK AVEUNUE, BEREA MARKET, PROCEED UNTIL YOU REACH DURBAN STATION DIRECT AND RETURN.		
12.2	21005H21005H00048958 - GINGINDLOVU TO ESHOWE FROM GINGINDLOVU TAXI RANK, TAKE LEFT R102, PROCEED TO R66 TAKE KANGELA STREET, BUSINESS CENTRE OSBORN ROAD, TURN LEFT, ESHOWE RAILWAY LINE AND TAKE LEFT REACH THE MAIN ROAD TO THE TAXI RANK OFF LOAD AND LOAD DIRECT AND RETURN ALONG THE SAME ROUTE.		
12.3	21005H2100JU10048956 - GINGINDLOVU TO STANGER FROM GINGINDLOVU TAXI RANK R102, TAKE RIGHT OFF RAMP PROCEED TUGELA MOUTH, MANDINI25, TURN LEFT, TURN RIGHT, R102, CROSS TUGELA RIVER, TAKE GREYTOWN ROAD R74, TAKE RIGHT, REACH KING SHAKA ROAD, TURN LEFT REACH STANGER TAXI RANK, OFF LOAD AND LOAD THE PASSENGERS DIRECT AND RETURN ALONG THE SAME ROUTE.		
12.4	21005H2206XI00048967 - GINGINDLOVU TO SALVESHE FROM GINGINDLOVU TAXI RANK TURN RIGHT TO R102 PROCEED TURN RIGHT PROCEED TO AMATIKULU SUBURBS REACH THE CROSSING TURN RIGHT TO D134 TO SALVESHE OFF LOAD AND LOAD THE PASSENGERS DIRECT AND RETURN ALONG THE SAME ROUTE.		
12.5	21005H2206XI00048968 - GINGINDLOVU TO EMHLUBULWENI FROM GINGINDLOVU TAXI RANK TURN RIGHT R102 PROCEED TO AMATIKULU BRIDGE TURN LEFT REACH P23 GO UP STRAIGHT REACH KWAMHLONGO STOP TURN LEFT REACH 0719 PROCEED REACH A2539 TO EMHLUBULWENI OFF LOAD THE PASSENGERS DIRECT AND RETURN ALONG THE SAME ROUTE.		
12.6	21005H22071T00048969 - GINGINDLOVU TO DOKODWENI NQUTSHININGULULE MBIZIBELWE FROM GINGINDLOVU TAXI RANK MAIN STREET TURN LEFT TO R102 REACH THE STOP STREET TURN RIGHT ROAD R66 PROCEED TO DOKODWENI TOLL PLAZA OFF LOAD AND LOAD PASSENGERS DIRECT AND RETURN ALONG THE SAME ROUTE.		
12.7	2206WA2100CQ00048955 - GINGINDLOVU TO MANDINI FROM GINGINDLOVU TAXI RANK TAKE RIGHT REACH R102 PROCEED PASS AMATIKULU SUGAR MILL UNTIL P224 PROCEED PASS ISITHEBE INDUSTRY PROCEED TURN RIGHT TO GCALEKA, PROCEED TAKE RIGHT UNTIL YOU REACH MANDINI SUNDUMBILI TAXI RANK OFF LOAD AND LOAD THE PASSENGERS DIRECT AND RETURN ALONG THE SAME ROUTE.		
12.8	2206YH2206Y410048959 - GINGINDLOVU TAXI RANK TO MTUNZINI FROM GINGINDLOVU TAXI RANK, TAKE LEFT R102, TAKE LEFT R66, REACH T JUNCTION, TURN RIGHT R102, TURN RIGHT REACH MTUNZINI TAXI RANK OFF LOAD AND LOAD THE PASSENGERS DIRECT AND RETURN ALONG THE SAME ROUTE.		
12.9	22071T21005B10048960 - GINGINDLOVU TO EMPANGENI FROM GINGINDLOVU TAXI RANK, R102 TAKE LEFT R66, REACH T JUNCTION, TURN RIGHT PROCEED, CROSS UMLALAZI BRIDGE, GO STRAIGHT TO TAKE R102, TAKE RIGHT REACH EMPANGENI TAXI RANK OFF LOAD AND LOAD THE PASSENGERS DIRECT AND RETURN ALONG THE SAME ROUTE.		
12.10	22071T21005H00048963 - GINGINDLOVU TO ESHOWE HOSPITAL FROM GINGINDLOVU TAXI RANK, TAKE R102 TURN LEFT R66, PROCEED STRAIGHT AND TAKE KANGELLA STREET BUSINESS CENTRE, OSBORNE ROAD, TURN LEFT REACH ESHOWE HOSPITAL OFF LOAD AND LOAD PASSENGERS DIRECT AND RETURN.		
12.11	22071T2206Y410048962 - GINGINDLOVU TO MELMOTH FROM GINGINDLOVU TAXI RANK, TAKE LEFT R102 AND TAKE LEFT R66, GO STRAIGHT AND REACH THE RIGHT, TURN REINHOLD STREET, PIET RETIEF STREET, TAKE RIGHT TO VICTORIA STREET, GO STRAIGHT, REACH MELOMOTH TAXI RANK OFF LOAD AND LOAD THE PASSENGERS DIRECT AND RETURN ALONG THE SAME ROUTE.		
12.12	22071T22071T00048964 - GINGINDLOVU TO EMABHOKWENI FROM GINGINDLOVU TAXI RANK, TAKE LEFT TO R102, PROCEED TO STOP STREET, TAKE LEFT TO R66 PROCEED REACH INCINYANE, TURN RIGHT INTO D1656, PROCEED TO EMABHOKWENI OFF LOAD AND LOAD THE PASSENGERS DIRECT AND RETURN ALONG THE SAME ROUTE.		
12.13	22071T22071T00048965 - GINGINDLOVU TO ENHLANGENYUKE FROM GINGINDLOVU TAXI RANK, TURN LEFT INTO R102, REACH STOP STREET, TURN LEFT TO R66, REACH T-JUNCTION TURN RIGHT TO R102 PROCEED PASS INYEZANE RIVER MASUNDWINI PROCEED TURN LEFT TO P240 PROCEED REACH D1553 PROCEED UNTIL YOU REACH D1552 TO ENHLANGENYUKE OFFLOAD, AND LOAD THE PASSENGERS DIRECT AND RETURN ALONG THE SAME ROUTE.		
12.14	22071T22072Z00048966 - GINGINDLOVU TO OBANJENI FROM GINGINDLOVU TAXI RANK TURN LEFT TO R102 PROCEED REACH STOP STREET, TURN LEFT TO R66 PROCEED REACH T JUNCTION TURN RIGHT TO R102 PROCEED PASS INYEZANE RIVER PASS AMASUNDWINI PROCEED REACH P240 PROCEED TURN LEFT REACH D1659 TO OBANJENI OFFLOAD AND LOAD THE PASSENGERS DIRECT AND RETURN ALONG THE SAME ROUTE.		



transport

Department:
Transport
Province of KwaZulu-Natal

GAZETTE

LGKZNG47-2020-MAR

REGION: ALL

1)	Application Number: APP0118240	2)	Gazette Number: LGKZNG47-2020-MAR
3)	Applicant: WB SHANGE ID NO. 5403065682081 Association: GINGINDLOVU TAXI ASSOCIATION	4)	Applicant Address: PO BOX 394 GINGINDLOVU 3800
5)	Existing Licence Holder: NOT APPLICABLE ID NO. NOT APPLICABLE	6)	Existing Licence Holder Address: NOT APPLICABLE
7)	Type of application: NEW OPERATING LICENCE	8)	Operating Licence Number: NOTAVAILABLE
9)	Vehicle Type: MINIBUS	10)	1 X 15 (SEATED) + 0 (STANDING)
11)	Region: UTHUNGULU		
12.1	21005H21004R10048957 - GINGINDLOVU TO DURBAN FROM GINGINDLOVU TAXI RANK, TAKE RIGHT TO R102 PROCEED UNTIL SIBIYA, M4 TAKE M41 GATEWAY, TURN LEFT, REACH M25 INANDA R102 NORTH COAST, N3 DURBAN, TURN LEFT REACH DURBAN CITY TAKE M4 REACH TAKE LEFT, ALBERT STREET, PROCEED REACH R102 MNGENI ROAD, KOLLING STREET, TURN LEFT, TAKE R102, TURN RIGHT TO FIRST AVENUE, LOAD, TAKE RIGHT ARGLE ROAD, READ ROAD, M7, M4 NORTH COAST BEACHES N3, LEOPOLD STREET, TURN RIGHT WARWICK AVEUNUE, BEREA MARKET, PROCEED UNTIL YOU REACH DURBAN STATION DIRECT AND RETURN.		
12.2	21005H21005H00048958 - GINGINDLOVU TO ESHOWE FROM GINGINDLOVU TAXI RANK, TAKE LEFT R102, PROCEED TO R66 TAKE KANGELA STREET, BUSINESS CENTRE OSBORN ROAD, TURN LEFT, ESHOWE RAILWAY LINE AND TAKE LEFT REACH THE MAIN ROAD TO THE TAXI RANK OFF LOAD AND LOAD DIRECT AND RETURN ALONG THE SAME ROUTE.		
12.3	21005H2100JU10048956 - GINGINDLOVU TO STANGER FROM GINGINDLOVU TAXI RANK R102, TAKE RIGHT OFF RAMP PROCEED TUGELA MOUTH, MANDINI25, TURN LEFT, TURN RIGHT, R102, CROSS TUGELA RIVER, TAKE GREYTOWN ROAD R74, TAKE RIGHT, REACH KING SHAKA ROAD, TURN LEFT REACH STANGER TAXI RANK, OFF LOAD AND LOAD THE PASSENGERS DIRECT AND RETURN ALONG THE SAME ROUTE.		
12.4	21005H2206XI00048967 - GINGINDLOVU TO SALVESHE FROM GINGINDLOVU TAXI RANK TURN RIGHT TO R102 PROCEED TURN RIGHT PROCEED TO AMATIKULU SUBURBS REACH THE CROSSING TURN RIGHT TO D134 TO SALVESHE OFF LOAD AND LOAD THE PASSENGERS DIRECT AND RETURN ALONG THE SAME ROUTE.		
12.5	21005H2206XI00048968 - GINGINDLOVU TO EMHLUBULWENI FROM GINGINDLOVU TAXI RANK TURN RIGHT R102 PROCEED TO AMATIKULU BRIDGE TURN LEFT REACH P23 GO UP STRAIGHT REACH KWAMHLONGO STOP TURN LEFT REACH O719 PROCEED REACH A2539 TO EMHLUBULWENI OFF LOAD THE PASSENGERS DIRECT AND RETURN ALONG THE SAME ROUTE.		
12.6	21005H22071T00048969 - GINGINDLOVU TO DOKODWENI NQUTSHININGULULE MBIZIBELWE FROM GINGINDLOVU TAXI RANK MAIN STREET TURN LEFT TO R102 REACH THE STOP STREET TURN RIGHT ROAD R66 PROCEED TO DOKODWENI TOLL PLAZA OFF LOAD AND LOAD PASSENGERS DIRECT AND RETURN ALONG THE SAME ROUTE.		
12.7	2206WA2100CQ00048955 - GINGINDLOVU TO MANDINI FROM GINGINDLOVU TAXI RANK TAKE RIGHT REACH R102 PROCEED PASS AMATIKULU SUGAR MILL UNTIL P224 PROCEED PASS ISITHEBE INDUSTRY PROCEED TURN RIGHT TO GCALEKA, PROCEED TAKE RIGHT UNTIL YOU REACH MANDINI SUNDUMBILI TAXI RANK OFF LOAD AND LOAD THE PASSENGERS DIRECT AND RETURN ALONG THE SAME ROUTE.		
12.8	2206YH2206Y410048959 - GINGINDLOVU TAXI RANK TO MTUNZINI FROM GINGINDLOVU TAXI RANK, TAKE LEFT R102, TAKE LEFT R66, REACH T JUNCTION, TURN RIGHT R102, TURN RIGHT REACH MTUNZINI TAXI RANK OFF LOAD AND LOAD THE PASSENGERS DIRECT AND RETURN ALONG THE SAME ROUTE.		
12.9	22071T21005B10048960 - GINGINDLOVU TO EMPANGENI FROM GINGINDLOVU TAXI RANK, R102 TAKE LEFT R66, REACH T JUNCTION, TURN RIGHT PROCEED, CROSS UMLALAZI BRIDGE, GO STRAIGHT TO TAKE R102, TAKE RIGHT REACH EMPANGENI TAXI RANK OFF LOAD AND LOAD THE PASSENGERS DIRECT AND RETURN ALONG THE SAME ROUTE.		
12.10	22071T21005H00048963 - GINGINDLOVU TO ESHOWE HOSPITAL FROM GINGINDLOVU TAXI RANK, TAKE R102 TURN LEFT R66, PROCEED STRAIGHT AND TAKE KANGELLA STREET BUSINESS CENTRE, OSBORNE ROAD, TURN LEFT REACH ESHOWE HOSPITAL OFF LOAD AND LOAD PASSENGERS DIRECT AND RETURN.		
12.11	22071T2206Y410048962 - GINGINDLOVU TO MELMOTH FROM GINGINDLOVU TAXI RANK, TAKE LEFT R102 AND TAKE LEFT R66, GO STRAIGHT AND REACH THE RIGHT, TURN REINHOLD STREET, PIET RETIEF STREET, TAKE RIGHT TO VICTORIA STREET, GO STRAIGHT, REACH MELOMOTH TAXI RANK OFF LOAD AND LOAD THE PASSENGERS DIRECT AND RETURN ALONG THE SAME ROUTE.		
12.12	22071T22071T00048964 - GINGINDLOVU TO EMABHOKWENI FROM GINGINDLOVU TAXI RANK, TAKE LEFT TO R102, PROCEED TO STOP STREET, TAKE LEFT TO R66 PROCEED REACH INCINYANE, TURN RIGHT INTO D1656, PROCEED TO EMABHOKWENI OFF LOAD AND LOAD THE PASSENGERS DIRECT AND RETURN ALONG THE SAME ROUTE.		
12.13	22071T22071T00048965 - GINGINDLOVU TO ENHLANGENYUKE FROM GINGINDLOVU TAXI RANK, TURN LEFT INTO R102, REACH STOP STREET, TURN LEFT TO R66, REACH T-JUNCTION TURN RIGHT TO R102 PROCEED PASS INYEZANE RIVER MASUNDWINI PROCEED TURN LEFT TO P240 PROCEED REACH D1553 PROCEED UNTIL YOU REACH D1552 TO ENHLANGENYUKE OFFLOAD, AND LOAD THE PASSENGERS DIRECT AND RETURN ALONG THE SAME ROUTE.		
12.14	22071T22072Z00048966 - GINGINDLOVU TO OBANJENI FROM GINGINDLOVU TAXI RANK TURN LEFT TO R102 PROCEED REACH STOP STREET, TURN LEFT TO R66 PROCEED REACH T JUNCTION TURN RIGHT TO R102 PROCEED PASS INYEZANE RIVER PASS AMASUNDWINI PROCEED REACH P240 PROCEED TURN LEFT REACH D1659 TO OBANJENI OFFLOAD AND LOAD THE PASSENGERS DIRECT AND RETURN ALONG THE SAME ROUTE.		



transport

Department:
Transport
Province of KwaZulu-Natal

GAZETTE

LGKZNG47-2020-MAR

REGION: ALL

1) Application Number: APP0118420	2) Gazette Number: LGKZNG47-2020-MAR
3) Applicant: ME NTOMBELA ID NO. 3901155283084 Association: NKANDLA TAXI OWNERS ASSOCIATION	4) Applicant Address: PO BOX 256 NKANDLA 3855
5) Existing Licence Holder: NOT APPLICABLE ID NO. NOT APPLICABLE	6) Existing Licence Holder Address: NOT APPLICABLE
7) Type of application: NEW OPERATING LICENCE	8) Operating Licence Number: NOTAVAILABLE
9) Vehicle Type: MINIBUS	10) 1 X 15 (SEATED) + 0 (STANDING)
11) Region: UTHUNGULU	
12.1	2207EP1205GJ10053516 - NKANDLA TO JOHANNESBURG: FROM APPROVED TAXI RANK AT NKANDLA, INTO R50/3, INTO R34, PASS NQUTHU, UTRECHT, INTO N22, PASS VOLKRUST, STANDERTON, BULTO, TURN RIGHT INTO N3 AND PROCEED TO JOHANNESBURG, INTO TURN LEFT TO M2 MAIN ROAD AND TURN LEFT TO HARROW ROAD AND THEN TURN LEFT ANDERSON ROAD THEN TURN RIGHT INTO TROY STREET. PROCEED STRAIGHT TO PARK CITY TAXI RANK DIRECT AND RETURN ALONG WITH M2 ROAD TURN TO RISSIK STREET THEN STRAIGHT AND TURN RIGHT TO DEVIERS STREET STRAIGHT TO PARK CITY TAXI RANK DIRECT AND RETURN.
12.2	2207EP2206LS10053524 - NKANDLA TO DURBAN: AS PER ROUTE TO ESHOWE ABOVE AND PROCEED INTO R26, INTO R34, INTO R66, INTO N2 AND PROCEED TO APPROVED TAXI RANK IN DURBAN AND RETURN. ALTERNATIVE ROUTE: AS PER ROUTE ABOVE, PROCEED INTO N2, PASS MANDENI, STANGER, TONGAAT AND PROCEED TO DURBAN TAXI RANK AND RETURN.
12.3	2207EP2206Y410053506 - NKANDLA TO MELMOTH FROM APPROVED TAXI RANK AT NKANDLA INTO R50/3, INTO R34, INTO P50/2 AND PROCEED TO MELMOTH TAXI RANK RETURN.
12.4	2207EP2206YH10053507 - NKANDLA TO ULUNDI FROM APPROVED TAXI RANK AT NKANDLA INTO R50/3 R34, INTO R34, INTO R66 (P52/1) AND PROCEED TO ULUNDI TAXI RANK AND RETURN.
12.5	2207EP22071T10053508 - NKANDLA TO ESHOWE FROM APPROVED TAXI RANK AT NKANDLA INTO R50/3 INTO R66 AND PROCEED TO ESHOWE TAXI RANK AND RETURN. ALTERNATIVE ROUTE: FROM APPROVED TAXI RANK AT NKANDLA INTO R50/3 INTO R34, INTO P50/2, INTO P50/1, TURN LEFT AND PROCEED TO ESHOWE TAXI RANK AND RETURN.
12.6	2207EP2207BP10053510 - NKANDLA TO DUNDEE FROM APPROVED TAXI RANK AT NKANDLA INTO R50/3, LEFT INTO R68, LEFT INTO R34, PROCEED TO DUNDEE TAXI RANK AND RETURN.
12.7	2207EP2207EP00053515 - NKANDLA TO KWA- DLOMO FROM APPROVED TAXI RANK AT NKANDLA, INTO R50/3, TURN LEFT TO P707, RIGHT INTO P708 AND PROCEED TO ENDUNGA STORE/CLINIC TAXI RANK AND RETURN.
12.8	2207EP2207EP00053519 - NKANDLA TO FORT LOUIS FROM APPROVED TAXI RANK AT NKANDLA INTO R50/3, AND PROCEED TO FORT LOUIS TAXI RANK AND RETURN.
12.9	2207EP2207EP00053522 - NKANDLA TO VUMANHLAMVU FROM APPROVED TAXI RANK AT NKANDLA R50/3, TURN RIGHT AND PROCEED TO VUMANHLAMVU TAXI RANK AND RETURN.
12.10	2207EP2207EP00053523 - NKANDLA TO KWA-JELE FROM APPROVED TAXI RANK AT NKANDLA INTO R50/3, LEFT INTO P90 AND PROCEED TO KWA-JELE TAXI RANK TAXI RANK AND RETURN.
12.11	2207EP2207GY10053511 - NKANDLA TO NQUTHU FROM APPROVED TAXI RANK AT NKANDLA INTO R50/3, TURN LEFT INTO R34, RIGHT INTO R68, PROCEED TO NQUTHU TAXI RANK AND RETURN.
12.12	2207EP2207J510053512 - NKANDLA TO VRYHEID FROM APPROVED TAXI RANK AT NKANDLA INTO R50/3, TURN LEFT INTO R34, PASS NQUTHU, TURN RIGHT AND PROCEED TO VRYHEID TAXI RANK AND RETURN.
12.13	2207EP2207XJ10053509 - NKANDLA TO EMPANGENI FROM APPROVED TAXI RANK AT NKANDLA, INTO R50/3 R66, AND PROCEED TO EMPANGENI TAXI RANK AND RETURN.
12.14	KZPRERC2782281 - NKANDLA TO THALENI FROM NKANDLA TAXI RANK TURN RIGHT INTO R50/3 ALL PICK AND DROP TURN LEFT TO P707 PROCEED STRAIGHT, TURN LEFT TO P707 PROCEED STRAIGHT, TURN LEFT TO P708 PICK AND DROP AND PROCEED STRAIGHT THEN TURN RIGHT TO D2309 THALENI AND RETURN WITH PASSENGERS USING THE SAME ROUTE UP TO NKANDLA TAXI RANK.
12.15	KZPRERC2782330 - NKANDLA TO QHUDENI FROM NKANDLA TAXI RANK TURN LEFT INTO R50/3 AND PROCEED STRAIGHT, TURN LEFT INTO P707 PICK AND DROP AT MASANGWENI AMNYAMA, TURN LEFT INTO P16/3 TOWARDS QHUDENI AND TURN RIGHT TO QHUDENI TAXI RANK DROP OFF AND RETURN USING THE SAME ROUTE WITH PASSENGERS TO NKANDLA TAXI RANK.
12.16	KZPRERC2782379 - NKANDLA TO LINDELA FROM NKANDLA TAXI RANK TURN LEFT TO R50/3 STRAIGHT TO NQAMANE, SIBHUDENI, CETSHWAYO, MAWANE ALONG ALL PICK AND DROP THEN TURN RIGHT TO LINDELA TAXI RANK AND RETURN TO NKANDLA TAXI RANK USING THE SAME ROUTE WITH PASSENGERS ALL PICK AND DROP.
12.17	KZPRERC2782428 - NKANDLA TO KHOTHAMANI FROM NKANDLA TAXI RANK TURN LEFT INTO R50/3 PROCEED STRAIGHT TO P707 STRAIGHT TO NDIKWE A508 UP TO KHOTHAMANI TUCK SHOP AT UMDUNDUZELI AREA AND RETURN WITH PASSENGERS USING THE SAME ROUTE TO NKANDLA TAXI RANK ALL PICK AND DROP.
12.18	KZPRERC2782477 - NKANDLA TO FORTLOUIS FROM NKANDLA TAXI RANK TURN LEFT INTO R50/3 STRAIGHT TURN LEFT INTO P707 PROCEED STRAIGHT TURN RIGHT INTO P708 STRAIGHT INTO FORTLOUIS AND RETURN WITH PASSENGERS TO NKANDLA TAXI RANK ALL PICK AND DROP.
12.19	KZPRERC2782526 - NKANDLA (KWADLOMO) TO MAGIDINI FROM NKANDLA TAXI RANK TURN RIGHT INTO R50/3 AT KWADLOMO ALL PICK AND DROP TURN LEFT TO P707 PROCEED STRAIGHT PICK AND DROP TURN RIGHT INTO P708 THAN TURN LEFT INTO D2229 UP TO MAGIDINI NEXT TO SBHLE NGEMVELO SCHOOL AND RETURN WITH PASSENGERS USING THE SAME ROUTE TO NKANDLA TAXI RANK.
12.20	KZPRERC2782575 - NKANDLA (KWADLOMO) TO MABHUQHINI FROM NKANDLA TAXI RANK TURN RIGHT INTO R50/3, ALL PICK AND DROP KWADLOMO TURN LEFT INTO P707 PROCEED STRAIGHT TURN RIGHT INTO P708 PROCEED STRAIGHT TO BHACANE PICK AND DROP TURN LEFT INTO P16/3 MABHUQHINI NEXT TO KWAMQAPHELENI STORE AND RETURN WITH PASSENGERS USING THE SAME ROUTE PICK AND DROP UP TO NKANDLA TAXI RANK.



transport

Department:
Transport
Province of KwaZulu-Natal

GAZETTE

LGKZNG47-2020-MAR

REGION: ALL

1) Application Number: APP0118422	2) Gazette Number: LGKZNG47-2020-MAR
3) Applicant: TR ZWANE ID NO. 7607165449088 Association: NKANDLA TAXI OWNERS ASSOCIATION	4) Applicant Address: P O BOX 84 NKANDLA 3855
5) Existing Licence Holder: NOT APPLICABLE ID NO. NOT APPLICABLE	6) Existing Licence Holder Address: NOT APPLICABLE
7) Type of application: NEW OPERATING LICENCE	8) Operating Licence Number: NOTAVAILABLE
9) Vehicle Type: MINIBUS	10) 1 X 14 (SEATED) + 0 (STANDING)
11) Region: UTHUNGULU	
12.1	2207EP1205GJ10053516 - NKANDLA TO JOHANNESBURG: FROM APPROVED TAXI RANK AT NKANDLA, INTO R50/3, INTO R34, PASS NQUTHU, UTRECHT, INTO N22, PASS VOLKRUST, STANDERTON, BULTO, TURN RIGHT INTO N3 AND PROCEED TO JOHANNESBURG, INTO TURN LEFT TO M2 MAIN ROAD AND TURN LEFT TO HARROW ROAD AND THEN TURN LEFT ANDERSON ROAD THEN TURN RIGHT INTO TROY STREET. PROCEED STRAIGHT TO PARK CITY TAXI RANK DIRECT AND RETURN ALONG WITH M2 ROAD TURN TO RISSIK STREET THEN STRAIGHT AND TURN RIGHT TO DEVIERS STREET STRAIGHT TO PARK CITY TAXI RANK DIRECT AND RETURN.
12.2	2207EP2206LS10053524 - NKANDLA TO DURBAN: AS PER ROUTE TO ESHOWE ABOVE AND PROCEED INTO R26, INTO R34, INTO R66, INTO N2 AND PROCEED TO APPROVED TAXI RANK IN DURBAN AND RETURN. ALTERNATIVE ROUTE: AS PER ROUTE ABOVE, PROCEED INTO N2, PASS MANDENI, STANGER, TONGAAT AND PROCEED TO DURBAN TAXI RANK AND RETURN.
12.3	2207EP2206Y410053506 - NKANDLA TO MELMOTH FROM APPROVED TAXI RANK AT NAKANDLA INTO R50/3, INTO R34, INTO P50/2 AND PROCEED TO MELMOTH TAXI RANK RETURN.
12.4	2207EP2206YH10053507 - NKANDLA TO ULUNDI FROM APPROVED TAXI RANK AT NKANDLA INTO R50/3 R34, INTO R34, INTO R66 (P52/1) AND PROCEED TO ULUNDI TAXI RANK AND RETURN.
12.5	2207EP22071T10053508 - NKANDLA TO ESHOWE FROM APPROVED TAXI RANK AT NAKANDLA INTO R50/3 INTO R66 AND PROCEED TO ESHOWE TAXI RANK AND RETURN. ALTERNATIVE ROUTE: FROM APPROVED TAXI RANK AT NKANDLA INTO R50/3 INTO R34, INTO P50/2, INTO P50/1, TURN LEFT AND PROCEED TO ESHOWE TAXI RANK AND RETURN.
12.6	2207EP2207BP10053510 - NKANDLA TO DUNDEE FROM APPROVED TAXI RANK AT NKANDLA INTO R50/3, LEFT INTO R68, LEFT INTO R34, PROCEED TO DUNDEE TAXI RANK AND RETURN.
12.7	2207EP2207EP00053515 - NKANDLA TO KWA- DLOMO FROM APPROVED TAXI RANK AT NKANDLA, INTO R50/3, TURN LEFT TO P707, RIGHT INTO P708 AND PROCEED TO ENDUNGA STORE/CLINIC TAXI RANK AND RETURN.
12.8	2207EP2207EP00053519 - NKANDLA TO FORT LOUIS FROM APPROVED TAXI RANK AT NKANDLA INTO R50/3, AND PROCEED TO FORT LOUIS TAXI RANK AND RETURN.
12.9	2207EP2207EP00053522 - NKANDLA TO VUMANHLAMVU FROM APPROVED TAXI RANK AT NKANDLA R50/3, TURN RIGHT AND PROCEED TO VUMANHLAMVU TAXI RANK AND RETURN.
12.10	2207EP2207EP00053523 - NKANDLA TO KWA-JELE FROM APPROVED TAXI RANK AT NKANDLA INTO R50/3, LEFT INTO P90 AND PROCEED TO KWA-JELE TAXI RANK TAXI RANK AND RETURN.
12.11	2207EP2207GY10053511 - NKANDLA TO NQUTHU FROM APPROVED TAXI RANK AT NKANDLA INTO R50/3, TURN LEFT INTO R34, RIGHT INTO R68, PROCEED TO NQUTHU TAXI RANK AND RETURN.
12.12	2207EP2207J510053512 - NKANDLA TO VRYHEID FROM APPROVED TAXI RANK AT NKANDLA INTO R50/3, TURN LEFT INTO R34, PASS NQUTHU, TURN RIGHT AND PROCEED TO VRYHEID TAXI RANK AND RETURN.
12.13	2207EP2207XJ10053509 - NKANDLA TO EMPANGENI FROM APPROVED TAXI RANK AT NKANDLA, INTO R50/3 R66, AND PROCEED TO EMPANGENI TAXI RANK AND RETURN.
12.14	KZPRERC2782281 - NKANDLA TO THALENI FROM NKANDLA TAXI RANK TURN RIGHT INTO R50/3 ALL PICK AND DROP TURN LEFT TO P707 PROCEED STRAIGHT, TURN LEFT TO P707 PROCEED STRAIGHT, TURN LEFT TO P708 PICK AND DROP AND PROCEED STRAIGHT THEN TURN RIGHT TO D2309 THALENI AND RETURN WITH PASSENGERS USING THE SAME ROUTE UP TO NKANDLA TAXI RANK.
12.15	KZPRERC2782330 - NKANDLA TO QHUDENI FROM NKANDLA TAXI RANK TURN LEFT INTO R50/3 AND PROCEED STRAIGHT, TURN LEFT INTO P707 PICK AND DROP AT MASANGWENI AMNYAMA, TURN LEFT INTO P16/3 TOWARDS QHUDENI AND TURN RIGHT TO QHUDENI TAXI RANK DROP OFF AND RETURN USING THE SAME ROUTE WITH PASSENGERS TO NKANDLA TAXI RANK.
12.16	KZPRERC2782379 - NKANDLA TO LINDELA FROM NKANDLA TAXI RANK TURN LEFT TO R50/3 STRAIGHT TO NQAMANE, SIBHUDENI, CETSHWAYO, MAWANE ALONG ALL PICK AND DROP THEN TURN RIGHT TO LINDELA TAXI RANK AND RETURN TO NKANDLA TAXI RANK USING THE SAME ROUTE WITH PASSENGERS ALL PICK AND DROP.
12.17	KZPRERC2782428 - NKANDLA TO KHOTHAMANI FROM NKANDLA TAXI RANK TURN LEFT INTO R50/3 PROCEED STRAIGHT TO P707 STRAIGHT TO NDIKWE A508 UP TO KHOTHAMANI TUCK SHOP AT UMNUNDUZELI AREA AND RETURN WITH PASSENGERS USING THE SAME ROUTE TO NKANDLA TAXI RANK ALL PICK AND DROP.
12.18	KZPRERC2782477 - NKANDLA TO FORTLOUIS FROM NKANDLA TAXI RANK TURN LEFT INTO R50/3 STRAIGHT TURN LEFT INTO P707 PROCEED STRAIGHT TURN RIGHT INTO P708 STRAIGHT INTO FORTLOUIS AND RETURN WITH PASSENGERS TO NKANDLA TAXI RANK ALL PICK AND DROP.
12.19	KZPRERC2782526 - NKANDLA (KWADLOMO) TO MAGIDINI FROM NKANDLA TAXI RANK TURN RIGHT INTO R50/3 AT KWADLOMO ALL PICK AND DROP TURN LEFT TO P707 PROCEED STRAIGHT PICK AND DROP TURN RIGHT INTO P708 THAN TURN LEFT INTO D2229 UP TO MAGIDINI NEXT TO SBHLE NGEMVELO SCHOOL AND RETURN WITH PASSENGERS USING THE SAME ROUTE TO NKANDLA TAXI RANK.
12.20	KZPRERC2782575 - NKANDLA (KWADLOMO) TO MABHUQHINI FROM NKANDLA TAXI RANK TURN RIGHT INTO R50/3, ALL PICK AND DROP KWADLOMO TURN LEFT INTO P707 PROCEED STRAIGHT TURN RIGHT INTO P708 PROCEED STRAIGHT TO BHACANE PICK AND DROP TURN LEFT INTO P16/3 MABHUQHINI NEXT TO KWAMQAPHELENI STORE AND RETURN WITH PASSENGERS USING THE SAME ROUTE PICK AND DROP UP TO NKANDLA TAXI RANK.



transport

Department:
Transport
Province of KwaZulu-Natal

GAZETTE

LGKZNG47-2020-MAR

REGION: ALL

1) Application Number: APP0118495	2) Gazette Number: LGKZNG47-2020-MAR
3) Applicant: MA SIBIYA ID NO. 7306220362085 Association: BABANANGO TAXI ASSOCIATION	4) Applicant Address: P.O. BOX 127 MELMOTH 3835
5) Existing Licence Holder: NOT APPLICABLE ID NO. NOT APPLICABLE	6) Existing Licence Holder Address: NOT APPLICABLE
7) Type of application: NEW OPERATING LICENCE	8) Operating Licence Number: NOTAVAILABLE
9) Vehicle Type: MINIBUS	10) 1 X 13 (SEATED) + 0 (STANDING)
11) Region: ZULULAND	
12.1	2207FP11008Z10047980 - BABANANGO TO JOHANNESBURG FROM BABANANGO TAXI RANK ,ALONG P573,R34 PAST VRYHEID, BLOODRIVER, UTRECHT JOINING THE N1 NORTH, VOLKRUST, STANDERTON, BALFOUR TO THE JUNCTION WITH N11 WITH THE N3 COMING IN PAST HEIDELBERG,M2 OFF-RAMP TO HARROW ROAD, ANDERSON STREET, VON WILLIGH STREET, TO PLEIN STREET RANK AND RETURN ALONG THE SAME ROUTE IN THE RESERVE DIRECTION.
12.2	2207FP12059J10047981 - BABANANGO TO JOHANNESBURG FROM BABANANGO ALONG R68 THROUGH NQUTHU, BLOOD RIVER AND INTO AND ALONG THE R84, BYPASS UTRECHT, NEWCASTLE, RIGHT INTO THE N11 TO VOLKRUST TO R23 ALONG R23 INTO N3, BYPASS HEIDELBERG TO M2 TO HARROW ROAD, TO BREE STREET, TO PLEIN STREET TAXI RANK AND RETURN ALONG THE SAME ROUTE.
12.3	2207FP21004R10047982 - BABANANGO TO DURBAN FROM BABANANGO TAXI RANK ALONG ROAD P573, R34 SOUTH TO R66 PAST MELMOTH, ESHOWE, GINGINDLOVU ONTO THE N2, N2 TO BALLITOVILLE GLIDE-OFF.ALTERNATIVE11.1. N2, LEFT M41,LEFT M4, PRINCE ALFRED STREET, RIGHT ORDNANCE ROAD, RIGHT ALBERT STREET INTO TAXI RANK AT TEACHER CENTRE AND RETURN ALONG THE SAME ROUTE.11.2. N2, LEFT P445, RIGHT M4 AS ABOVE.11.3. N2, LEFT N3,LEFT OLD DUTCH ROAD, BECOMING ALICE STREET, LEFT ALBERT STREET INTO TAXI RANK AT TEACHERS CENTRE AND RETURN ALONG THE SAME ROUTE.
12.4	2207FP2206RK10047974 - BABANANGO TO PINETOWN FROM BABANANGO TAXI RANK, ALONG R34 TO ITS JUNCTION WITH R66 THROUGH ESHOWE,GINGINDLOVU ON R102 BECOMING M41,LEFT ONTO N2 RIGHT ONTO N3 AT SPAGETTI JUNCTION, LEFT M13,RIGHT OLD MAIN ROAD, RIGHT MOODIE STREET, RIGHT HILL STREET TAXI RANK AND RETURN ALONG THE SAME ROUTE.
12.5	2207FP2206WA10047973 - BABANANGO TO MANDINI FROM BABANANGO TAXI RANK ALONG R34 JOINING WITH R66 THROUGH ESHOWE, GINGINDLOVU BECOMING R102 ONTO P415 TO MANDINI TAXI RANK AND RETURN ALONG THE SAME ROUTE.
12.6	2207FP2206Y410047977 - BABANANGO TO MELMOTH FROM BABANANGO TAXI RANK, ALONG P573 TO R34 SOUTH TO MELMOTH TAXI RANK AND RETURN ALONG THE SAME ROUTE.
12.7	2207FP2206YW00047978 - BABANANGO TO MAHLABATHINI FROM BABANANGO TAXI RANK, ALONG P573 TO R34 TO JOIN JUNCTION WITH P301 INTO ULUNDI AND PROCEED ONTO P52/1 TO ITS JUNCTION WITH P244/-1 TO MAHLABATHINI AND RETURN ALONG THE SAME ROUTE EITHER DIRECT FROM ULUNDI OR FROM MAHLABATHINI.
12.8	2207FP2207BP10047972 - BABANANGO TO DUNDEE FROM BABANANGO TAXI RANK ALONG P250 BECOMING R68 TO NQUTHU, R68 WHICH JOINS WITH R33 AND PROCEED TO DUNDEE TAXI RANK AND RETURN ALONG THE SAME ROUTE.
12.9	2207FP2207EP10047975 - BABANANGO TO NKANDLA FROM BABANANGO TAXI RANK, ALONG R34 TO JOIN WITH P225 ALONG P225 TO R68,P226 TO ITS JUNCTION WITH P50 TO NKANDLA TAXI RANK AND RETURN ALONG THE SAME ROUTE.
12.10	2207FP2207FQ00047979 - BABANANGO TO NQUTHU FROM BABANANGO TAXI RANK, ALONG ROAD P573,R34 SOUTH,P250 BECOMING R68 ALONG R68 DIRECT TO NQUTHU AND RETURN ALONG THE SAME ROUTE.
12.11	2207FP2207J510047976 - BABANANGO TO VRYHEID FROM BABANANGO TAXI RANK,ALONG P573 TO R34 NORTH, P47/1, P34/3, VRYHEID PLAZA RANK STRETCH CRESCENT,MARKET STREET,TRECHT STREET,MASON STREET TO RANK AND RETURN ALONG THE SAME ROUTE.
12.12	2207FP2207XJ10047971 - BABANANGO TO EMPANGENI FROM BABANANGO TAXI RANK ALONG P250 OF,R34 ADJOIN R66 TURN LEFT INTO 230 AND PROCEED TO EMPANGENI A-RANK AND RETURN TO BABANANGO ALONG THE SAME ROUTE.



transport

Department:
Transport
Province of KwaZulu-Natal

GAZETTE

LGKZNG47-2020-MAR

REGION: ALL

1)	Application Number: APP0118567	2)	Gazette Number: LGKZNG47-2020-MAR
3)	Applicant: PZ NTOMBELA ID NO. 6608055855088 Association: BHEKISIZWE TAXI ASSOCIATION	4)	Applicant Address: PO BOX 4827 NKANDLA 3855
5)	Existing Licence Holder: NOT APPLICABLE ID NO. NOT APPLICABLE	6)	Existing Licence Holder Address: NOT APPLICABLE
7)	Type of application: NEW OPERATING LICENCE	8)	Operating Licence Number: NOTAVAILABLE
9)	Vehicle Type: MINIBUS	10)	1 X 14 (SEATED) + 0 (STANDING)
11)	Region: UTHUNGULU		
12.1	<p>2207EP1205GJ10121271 - NKANDLA TO JOHANNESBURG CBD FROM DOLWANE (NKANDLA) TAXI RANK TAKE P16/2 & P16/3 ROAD, TO R55, TURN LEFT TO R48, THEN LEFT TO R68 IN NQUTHU TO BLOOD RIVER STREET, INTO R34, UTRECHT CONTINUE TO STOP STREET, TURN RIGHT INTO R23 VOLKSRUST ROAD, INTO LAINGNEK STREET, TURN LEFT INTO JOUBERT STREET, RIGHT AGAIN INTO PIENAAR STREET IN VOLKSRUST, CONTINUE ALONG R23, INTO BOTHA STREET, RIGHT ON LOMBARD STREET, LEFT TO R23, PASS ON KROGH STREET, IN STANDERTON, CONTINUE ON R23, PASS GREYLINGSTAD, BALFOUR, TURNING RIGHT INTO N8, CONTINUE LEFT INTO M2 WEST, SET DOWN PASSENGERS, RIGHT INTO MAIN REEF ROAD, TURNING LEFT ON THE SAME STREET, JOIN JOHN PAGE ROAD, INTO JEPPE STATION, TURN LEFT INTO COMMISSIONER STREET SET DOWN PASSENGERS, CONTINUE TURN RIGHT INTO VON WIELLIGH, SET DOWN PASSENGERS, CONTINUE TURN LEFT INTO PLEIN STREET, SET DOWN PASSENGERS, CONTINUE TURN RIGHT INTO RISSIK STREET, SET DOWN PASSENGERS, CONTINUE TURN RIGHT INTO DE VILLIERS STREET, SET DOWN PASSENGERS, CONTINUE INTO PARK CITY IN THE MUNICIPALITY OF JOHANNESBURG</p> <p>FROM PARK CITY ON THE DE VILLIERS, TURN LEFT INTO HARRISON STREET, CONTINUE TURN LEFT INTO MARKET STREET, CONTINUE TURN RIGHT INTO JOHN PAGE INTO MAIN REEF TURN INTO M2, CONTINUE LEFT INTO FREEWAY, CONTINUE SAME ROUTE AS ON THE FORWARD JOURNEY.</p>		
12.2	<p>2207EP22068T10121256 - DOLWANE TO PIETERMARITZBURG FROM (NKANDLA) DOLWANE TAXI RANK, TURN RIGHT ON P16/2, PICK UP AND SET DOWN, TO JOHNSON'S DRIFT UP TO KRANSKOP, PICK UP ON THE STOP SIGN, TURN RIGHT SET DOWN TO JOIN R74, GO (RESTRICTED FROM PICKING UP AND SETTING DOWN) PASS KRANSKOP, BEFORE GREYTOWN, TURN LEFT TO JOIN R33, GO AHEAD TO PASS MISAPH, AT THE STOP SIGN TURN LEFT TO JOIN R33 AND GREYTOWN ROAD, BHAMBATHA ROAD, JUST BEFORE ENTERING THE TOWN (PIETERMARITZBURG), TURN RIGHT TO MASUKWANE TAXI RANK AND NOT RETURN TRIP.</p>		
12.3	<p>2207EP2206LS10121257 - DOLWANE TO DURBAN FROM (NKANDLA) DOLWANE TAXI RANK, TURN RIGHT O JOIN R16/2, DOWN TO JOHNSON'S DRIFT UP TO KRANSKOP, ON THE STOP SIGN TURN RIGHT TO JOIN R74, PASS KRANSKOP, DOWN TO STANGER, PASS STANGER AND KEEP LEFT TO JOIN R74 TO DURBAN, TURN LEFT TO JOIN VICTORY STREET, TURN LEFT TO JOIN MARKET STREET, TURN LEFT TO MARKET TAXI RANK AND RETURN</p>		
12.4	<p>2207EP2206Y410121267 - DOLWANE TO MELMOTH FROM DOLWANE TAXI RANK, TURN LEFT TO JOIN P16/2, PICK UP AND SET DOWN PASSENGERS, GO AHEAD TILL Y-JUNCTION, WRITTEN QUDENI AND NQUTU, PICK UP AND SET DOWN PASSENGERS, TAKE THE RIGHT HAND TO JOIN R90, GO DOWN AND CROSS NSUZE BRIDGE, PICK UP AND SET DOWN PASSENGERS, GO AND PASS VULEKA, GO AHEAD AGAIN TILL STOP SIGN, TURN LEFT TO JOIN R88, GO ON AND CROSS MHLATHUZE BRIDGE, SET DOWN PASSENGERS, GO PASS KATAZA, STRAIGHT ON TILL STOP SIGN, TURN RIGHT TO JOIN R84, FROM ULUNDI, SET DOWN PASSENGERS, GO STRAIGHT TILL PASS GARAGE, TURN LEFT ON VICTORIA STREET, TURN LEFT AGAIN INTO MELMOTH TAXI RANK.</p>		
12.5	<p>2207EP2206YH10121270 - 8.DOLWANE TO ULUNDI. FROM (NKANDLA) DOLWANE TAXI RANK, TURN LEFT TO JOIN P16/2, PICK UP AND SET DOWN PASSENGERS, GO ON TILL Y-JUNCTION WRITTEN QUDENI AND NQUTU, PICK UP AND SET DOWN PASSENGERS, TAKE THE RIGHT HAND TO JOIN R90, PICK UP AND SET DOWN PASSENGERS, GO DOWN TILL NSUZE BRIDGE, GO ON AND PASS VULEKA TILL STOP SIGN, SET DOWN PASSENGERS ONLY, TURN LEFT TO JOIN R80/3, DRIVE 1KM, TURN RIGHT TO JOIN R68, GO ON AND CROSS MHLATHUZE BRIDGE, SET DOWN PASS KATAZA, JUST AFTER KATAZA, TURN LEFT, GO STRAIGHT PASS MTHONJANENI LODGE TILL STOP SIGN, TURN LEFT TO JOIN R66, GO DOWN TURN RIGHT TILL UNDER RAILWAY BRIDGE, TURN RIGHT TO ULUNDI TAXI RANK AND NO RETURN TRIPS.</p>		
12.6	<p>2207EP22071T10121260 - DOLWANE TO ESHOWE FROM (NKANDLA) DOLWANE TAXI RANK, TURN RIGHT TO JOIN P16/3, SET DOWN, PICK UP PASSENGERS, JUST BEFORE JOHNSON'S DRIFT BRIDGE, TURN LEFT TO JOIN P15, PICK UP AND SET DOWN PASSENGERS, GO AHEAD TILL NSUZE BRIDGE, PICK AND SET DOWN PASSENGERS, CROSS IT UP TO LINDELA, AT THE STOP SIGN, SET DOWN PASSENGERS ONLY, RIGHT ON R5, GO AHEAD TILL STOP SIGN P50/2, TURN RIGHT, GO STRAIGHT AND PASS GEORGE HOTEL AT ESHOWE, TAKE LEFT TO ESHOWE TAXI RANK AND RETURN.</p>		
12.7	<p>2207EP2207EP00121259 - DOLWANE TO NKANDLA FROM (NKANDLA) DOLWANE TAXI RANK, TURN LEFT TO JOIN PICK UP AND SET DOWN PASSENGERS P16/2, GO AHEAD TILL Y-JUNCTION, WRITTEN QUDENI AND NQUTU, TAKE THE RIGHT HAND, JOIN R90, PICK UP AND SET DOWN PASSENGERS, GO ON TILL NSUZE BRIDGE, NO PICK UP AND SET DOWN, CROSS IT GO ON AND PASS VULEKA ON THE TARRRED ROAD TILL STOP SIGN, TURN RIGHT TO JOIN R80/3, GO STRAIGHT TO TOWN PASS POLICE STATION, TURN RIGHT TO NKANDLA TAXI RANK AND RETURN</p>		
12.8	<p>2207EP2207EP00121273 - CHARTER SERVICE FROM BHEKISIZWE TAXI RANK TO POINT WITHIN THE PROVINCE OF KZN ONLY. NO PICKING UP OR SETTING DOWN OF PASSENGERS EN ROUTE.</p>		
12.9	<p>2207EP2207GY10121268 - DOLWANE TO NQUTU FROM (NKANDLA) DOLWANE TAXI RANK, TURN LEFT TO JOIN P16/2, PICK UP SET DOWN GO ON THE Y-JUNCTION, WRITTEN QUDENI AND NQUTU, TAKE THE LEFT HAND TO JOIN P16/3, PICK UP AND SET DOWN PASSENGERS, DRIVE ON TO PASS EKOMBE POLICE STATION AND HOSPITAL, PASS QUDENI TAXI RANK, PASS MACHUWNINI CLINIC, UP TO SLUTSHANA PICK UP AND SET DOWN PASSENGERS, ON THE STOP SIGN TURN LEFT TO JOIN R88, SET DOWN PASSENGERS AND GO STRAIGHT TO NQUTU, AT THE4 WAY STOP, TURN RIGHT TO SET DOWN PASSENGERS, TURN LEFT TO NQUTU TAXI RANK AND RETURN THE SAME AS ABOVE.</p>		
12.10	<p>2207EP2207KA10121258 - DOLWANE TO KRANSKOP FROM (NKANDLA) DOLWANE TAXI RANK, TURN RIGHT TO JOIN R16/2, PICK UP AND SET DOWN PASSENGERS TO JOHNSON'S DRIFT, PICK UP AND SET DOWN PASSENGERS, CROSS THE TUGELA BRIDGE, GO UP AND PASS GCOTHYOI, PICK UP AND SET DOWN PASSENGERS, TILL TO KRANSKOP, AT THE STOP SIGN TURN RIGHT TO KRANSKOP TAXI RANK AND RETURN</p>		
12.11	<p>KZPRERC2729802 - BHEKISIZWE TO GREYTOWN. FROM BHEKISIZWE TAXI RANK TURN RIGHT INTO P16/2 TO D878 STRAIGHT TURN LEFT INTO KHOMFINI BREACH, NHLOSHANA VILLAGE, TURN RIGHT INTO L1864 TURN LEFT INTO P17 STRAIGHT TURN RIGHT INTO R74 UP TO GREYTOWN DROP OFF AND RETURN BACK WITH PASSENGERS USING THE SAME ROUTES.</p>		
12.12	<p>KZPRERC2729851 - BHEKISIZWE TO SHOBALENYATHI. FROM BHEKISIZWE TAXI RANK TURN LEFT INTO P16/2 TURN LEFT INTO D1566 STRAIGHT UP TO SHOBALENYATHI PICK AND DROP.</p>		



transport

Department:
Transport
Province of KwaZulu-Natal

GAZETTE

LGKZNG47-2020-MAR

REGION: ALL

12.13	KZPRERC2729900 - BHEKISIZWE TO NKANDLA. FROM BHEKISIZWE TAXI RANK TURN LEFT INTO P16/3 PASS EKHOMBE PICK AND DROP PASS BALOYI PICK AND DROP TURN RIGHT INTO P707 PASS NSUZE, SKHALENI SEBOMVU, TURN RIGHT INTO P50,3 UP TO NKANDLA TAXI RANK DROP OFF AND RETURN BACK WITH PASSENGERS USING THE SAME ROUTE.
12.14	KZPRERC2729949 - BHEKISIZWE TO BALOYI. FROM BHEKISIZWE TAXI RANK TURN LEFT INTO P16/3 PASS EKHOMBE PICK AND DROP UP TO BALOYI.
12.15	KZPRERC2729998 - BHEKISIZWE TO NTINGWE FROM BHEKISIZWE TAXI RANK TURN LEFT INTO P16/3 TURN RIGHT INTO P90 GO STRAIGHT PASS MACHANCA TURN RIGHT INTO D1572 STRAIGHT UP TO NTINGWE PICK UP AND DROP AND RETURN BACK WITH PASSENGERS.
12.16	KZPRERC2730047 - BHEKISIZWE TO TUGELA FERRY FROM BHEKISIZWE TAXI RANK TURN RIGHT INTO P16/2 TURN RIGHT INTO D878 STRAIGHT PASS MFONGOSI, NHLOSHANA THEN TURN RIGHT INTO L1864 GO STRAIGHT, TURN RIGHT INTO P17 & THEN GO STRAIGHT UP TO TUGELA FERRY TAXI RANK DROP OFF AND RETURN BACK WITH PASSENGERS USING THE SAME ROUTE.
12.17	KZPRERC2730096 - BHEKISIZWE TO MFONGOSI FROM BHEKISIZWE TAXI RANK TURN RIGHT INTO P16/2 TURN RIGHT INTO D878 GO STRAIGHT UP TO MFONGOSI PICK AND DROP.
12.18	KZPRERC2730145 - BHEKISIZWE TO PHOLELA FROM BHEKISIZWE TAXI RANK TURN LEFT INTO P16/3, TURN RIGHT INTO D878 TURN LEFT INTO L1634 UP TO PHOLELA PICK AND DROP.
12.19	KZPRERC2730194 - BHEKISIZWE TO MACHANCA FROM BHEKISIZWE TAXI RANK TURN LEFT INTO P16/2 TURN RIGHT INTO D879 PASS EZIMPISINI UP TO MACHANCA PICK AND DROP.
12.20	KZPRERC2730243 - BHEKISIZWE TO DINA FROM BHEKISIZWE TAXI RANK TURN RIGHT INTO P16/2 TURN RIGHT INTO D878 PASS MFONGOSI, NHLOSHANA UP TO DINI NTULI PICK AND DROP.
12.21	KZPRERC2730292 - BHEKISIZWE TO GREYTOWN (ALTERNATIVE) FROM BHEKISIZWE TAXI RANK TURN LEFT INTO P16/3 GO STRAIGHT PICK AND DROP PASS JAMESON DRIFT GO STRAIGHT WITH P16/3, TURN RIGHT INTO KRANSKOP, TURN RIGHT INTO R74 STRAIGHT UP TO GREYTOWN TAXI RANK.
12.22	KZPRERC2730341 - BHEKISIZWE TO EMVUTSHINI FROM BHEKISIZWE TAXI RANK TURN LEFT INTO P16/3 TURN RIGHT INTO P90 GO STRAIGHT PASS MACHANCA THEN TURN LEFT INTO D1633 NOMDWESHU UP TO EMVUTSHINI PICK AND DROP.
12.23	KZPRERC2730390 - BHEKISIZWE TO EMPANGENI FROM BHEKISIZWE TAXI RANK TURN RIGHT INTO P16/3 TURN RIGHT INTO P90 GO DOWN NSUZE RIVER PASS VULEKA STRAIGHT UP TO STOP SIGN, TURN LEFT INTO P50/3 TURN RIGHT INTO R68/P226 STRAIGHT JOIN ON THE RIGHT HAND SIDE INTO R66 STRAIGHT DOWN PASS ENKWALINI TURN LEFT INTO R34 UP TO A-RANK TAXI RANK.
12.24	KZPRERC2790464 - DOLWANE TO GREYTOWN (ALTERNATIVE) FROM DOLWANE TAXI RANK TURN LEFT INTO P16/3 GO STRAIGHT PICK AND DROP PASS JAMESON DRIFT GO STRAIGHT WITH P16/3, TURN RIGHT INTO KRANSKOP ROAD, AND TURN RIGHT INTO R74 STRAIGHT UP TO GREYTOWN TAXI RANK.
12.25	KZPRERC2790513 - DOLWANE TO GREYTOWN FROM DOLWANE TAXI RANK TURN RIGHT INTO P16/2 TO D878 STRAIGHT TURN LEFT INTO KHOMFINI BREACH, NHLOSHANA VILLAGE TURN RIGHT INTO L1864 TURN LEFT INTO P17 STRAIGHT TURN RIGHT INTO R74 UP TO GREYTOWN DROP OFF AND RETURN WITH PASSENGERS USING THE SAME ROUTES.
12.26	KZPRERC2790562 - DOLWANE TO TUGELA FERRY FROM DOLWANE TAXI RANK TURN RIGHT INTO P16/2 RIGHT INTO D878 STRAIGHT PASS MFONGOSI, NHLOSHANA THEN TURN RIGHT INTO L1864 GO STRAIGHT AND TURN RIGHT AGAIN INTO P17 STRAIGHT UP TO TUGELA FERRY TAXI RANK DROP OFF AND RETURN WITH PASSENGERS USING THE SAME ROUTE.
12.27	KZPRERC2790611 - DOLWANE TO EMPANGENI FROM DOLWANE TAXI RANK TURN RIGHT INTO P16/3 TURN RIGHT INTO P90 GO DOWN NSUZE RIVER PASS VULEKA STRAIGHT UP TO STOP SIGN, TURN LEFT INTO P50/3 TURN RIGHT INTO R68/P226 GO STRAIGHT AND JOIN ON THE RIGHT HAND SIDE INTO R66 STRAIGHT DOWN PASS ENKWALINI TURN LEFT INTO R34 UP TO A-RANK TAXI RANK DROP OFF AND RETURN WITH PASSENGERS USING THE SAME ROUTE.
12.28	KZPRERC2790660 - DOLWANE TO PHOLELA FROM DOLWANE TAXI RANK TURN LEFT INTO P16/3 TURN RIGHT INTO D878 TURN LEFT INTO L1634 UP TO PHOLELA TURN LEFT INTO P16/3, TURN LEFT INTO P16/3 AND TURN RIGHT INTO D878 TURN LEFT INTO L1634 UP TO PHOLELA NEXT TO GOLOZELA HIGH SCHOOL ALL PICK AND DROP AND RETURN WITH PASSENGERS USING THE SAME ROUTE.
12.29	KZPRERC2790709 - DOLWANE TO DINA FROM DOLWANE TAXI RANK TURN RIGHT INTO P16/2 TURN RIGHT INTO D878 PASS MFONGOSI, NHLOSHANA UP TO DINA NTULI NEXT TO BIZIMALI HIGH SCHOOL PICK AND DROP AND RETURN WITH PASSENGERS USING THE SAME ROUTE.
12.30	KZPRERC2790758 - DOLWANE TO SHOBALENYATHI FROM DOLWANE TAXI RANK TURN LEFT INTO P16/2 TURN LEFT INTO D1566 STRAIGHT PICK AND DROP UP TO SHOBALENYATHI NEXT TO ZAMAZAMA TRADING STORE AND RETURN WITH PASSENGERS USING THE SAME ROUTE.
12.31	KZPRERC2790807 - DOLWANE TO QHUDENI FROM DOLWANE TAXI RANK TURN LEFT INTO P16/3 PASS EKHOMBE PICK AND DROP UP TO QHUDENI NEXT TO NGWEKAZI HIGH SCHOOL AND RETURN WITH PASSENGERS USING THE SAME ROUTE.
12.32	KZPRERC2790856 - DOLWANE TO NKANDLA FROM DOLWANE TAXI RANK TURN LEFT INTO P16/3 PASS EKHOMBE PICK AND DROP PASS BALOYI RIGHT INTO P707 PASS NSUZE, SKHALENI, SEBOMBU, TURN RIGHT INTO P50,3 UP TO NKANDLA TAXI RANK ALL PICK AND DROP AND RETURN WITH PASSENGERS USING THE SAME ROUTE.
12.33	KZPRERC2790905 - DOLWANE TO MFONGOSI FROM DOLWANE TAXI RANK TURN RIGHT INTO P16/2 TURN RIGHT INTO D878 GO STRAIGHT UP TO MFONGOSI ALL PICK AND DROP NEXT TO MFONGOSI PRIMARY SCHOOL AND RETURN WITH PASSENGERS USING THE SAME ROUTE.
12.34	KZPRERC2790954 - DOLWANE TO EMVUTSHINI FROM DOLWANE TAXI RANK TURN LEFT INTO P16/3 TURN RIGHT INTO P90 GO STRAIGHT PASS MACHANCA THEN TURN LEFT INTO D1633 NOMDWESHU UP TO EMVUTSHINI NEXT TO MVUTSHINI TRIBAL AUTHORITY ALL PICK AND DROP AND RETURN WITH PASSENGERS USING THE SAME ROUTE.



transport

Department:
Transport
Province of KwaZulu-Natal

GAZETTE

LGKZNG47-2020-MAR

REGION: ALL

12.35	KZPRERC2791003 - DOLWANE TO NTINGWE FROM DOLWANE TAXI RANK TURN LEFT INTO P16/3 TURN RIGHT INTO P90 GO STRAIGHT PASS MACHANCA THEN TURN RIGHT INTO D1572 STRAIGHT UP TO NTINGWE NEXT TO NTINGWE TRIBAL AUTHORITY ALL PICK AND DROP AND RETURN WITH PASSENGERS USING THE SAME ROUTE.
12.36	KZPRERC2791052 - DOLWANE TO MACHANCA FROM DOLWANE TAXI RANK TURN LEFT INTO P16/2 TURN RIGHT D879 PASS EZIMPISINI UP TO MACHANCA NEXT TO THANDANANI STORE PICK AND DROP AND RETURN WITH PASSENGERS USING THE SAME ROUTE.
12.37	KZPRERC2791101 - DOLWANE TO KHOMBE FROM DOLWANE TAXI RANK TURN LEFT INTO P16/3 STRAIGHT PICK AND DROP UP TO EKOMBE HOSPITAL AND RETURN WITH PASSENGERS USING THE SAME ROUTE.
12.38	KZPRERC2791150 - DOLWANE TO ENTSHIZA FROM DOLWANE TAXI RANK TURN LEFT INTO P16/3 STRAIGHT PASS EKOMBE HOSPITAL THEN TURN LEFT INTO D1565 NTSHIZA ROAD PASS EZIMHLOPHE HALL, PUBLIC COMBINE SCHOOL STRAIGHT UP TO NTSHIZA ALL PICK AND DROP NEXT TO THEMBELA STORE AND RETURN WITH PASSENGERS USING THE SAME ROUTE.
12.39	KZPRERC2791199 - DOLWANE TO MABHUQWINI SPORTFIELD FROM DOLWANE TAXI RANK TURN LEFT INTO P16/3 STRAIGHT TURN RIGHT INTO D2298 PASS EZINKUNZINI UP TO MABHUQWINI SPORTGROUND AT KWAMDWELEDWELE STORE ALL PICK AND DROP AND RETURN WITH PASSENGERS USING THE SAME ROUTE.
12.40	KZPRERC2791248 - DOLWANE TO JAMESDRIFT FROM DOLWANE TAXI RANK TURN RIGHT INTO P16/2 STRAIGHT UP TO JAMESDRIFT TAXI RANK PICK AND DROP AND RETURN WITH PASSENGERS USING THE SAME ROUTE.
12.41	KZPRERC2791297 - DOLWANE TO KRANSKOP (ALTERNATIVE) FROM DOLWANE TAXI RANK TURN RIGHT INTO P16/2 STRAIGHT UP TO D878 TURN LEFT INTO KHOMFINI BREACH, NHLOSHANA VILLAGE TURN RIGHT INTO L1864, TURN LEFT INTO P17 STRAIGHT THEN TURN LEFT INTO R74 UP TO KRANSKOP AND RETURN WITH PASSENGERS USING THE SAME ROUTE.



transport

Department:
Transport
Province of KwaZulu-Natal

GAZETTE

LGKZNG47-2020-MAR

REGION: ALL

1)	Application Number: APP0118571	2)	Gazette Number: LGKZNG47-2020-MAR
3)	Applicant: RT NZUZA ID NO. 7608255387089 Association: BHEKISIZWE TAXI ASSOCIATION	4)	Applicant Address: PRIVATE BAG X121 NKANDLA 3855
5)	Existing Licence Holder: NOT APPLICABLE ID NO. NOT APPLICABLE	6)	Existing Licence Holder Address: NOT APPLICABLE
7)	Type of application: NEW OPERATING LICENCE	8)	Operating Licence Number: NOTAVAILABLE
9)	Vehicle Type: MINIBUS	10)	1 X 15 (SEATED) + 0 (STANDING)
11)	Region: UTHUNGULU		
12.1	<p>2207EP1205GJ10121271 - NKANDLA TO JOHANNESBURG CBD FROM DOLWANE (NKANDLA) TAXI RANK TAKE P16/2 & P16/3 ROAD, TO R55, TURN LEFT TO R48, THEN LEFT TO R68 IN NQUTHU TO BLOOD RIVER STREET, INTO R34, UTRECHT CONTINUE TO STOP STREET, TURN RIGHT INTO R23 VOLKSRUST ROAD, INTO LAINGNEK STREET, TURN LEFT INTO JOUBERT STREET, RIGHT AGAIN INTO PIENAAR STREET IN VOLKSRUST, CONTINUE ALONG R23, INTO BOTHA STREET, RIGHT ON LOMBARD STREET, LEFT TO R23, PASS ON KROGH STREET, IN STANDERTON, CONTINUE ON R23, PASS GREYLINGSTAD, BALFOUR, TURNING RIGHT INTO N8, CONTINUE LEFT INTO M2 WEST, SET DOWN PASSENGERS, RIGHT INTO MAIN REEF ROAD, TURNING LEFT ON THE SAME STREET, JOIN JOHN PAGE ROAD, INTO JEPPE STATION, TURN LEFT INTO COMMISSIONER STREET SET DOWN PASSENGERS, CONTINUE TURN RIGHT INTO VON WIELLIGH, SET DOWN PASSENGERS, CONTINUE TURN LEFT INTO PLEIN STREET, SET DOWN PASSENGERS, CONTINUE TURN RIGHT INTO RISSIK STREET, SET DOWN PASSENGERS, CONTINUE TURN RIGHT INTO DE VILLIERS STREET, SET DOWN PASSENGERS, CONTINUE INTO PARK CITY IN THE MUNICIPALITY OF JOHANNESBURG</p> <p>FROM PARK CITY ON THE DE VILLIERS, TURN LEFT INTO HARRISON STREET, CONTINUE TURN LEFT INTO MARKET STREET, CONTINUE TURN RIGHT INTO JOHN PAGE INTO MAIN REEF TURN INTO M2, CONTINUE LEFT INTO FREEWAY, CONTINUE SAME ROUTE AS ON THE FORWARD JOURNEY.</p>		
12.2	<p>2207EP22068T10121256 - DOLWANE TO PIETERMARITZBURG FROM (NKANDLA) DOLWANE TAXI RANK, TURN RIGHT ON P16/2, PICK UP AND SET DOWN, TO JOHNSONS DRIFT UP TO KRANSKOP, PICK UP ON THE STOP SIGN, TURN RIGHT SET DOWN TO JOIN R74, GO (RESTRICTED FROM PICKING UP AND SETTING DOWN) PASS KRANSKOP, BEFORE GREYTOWN, TURN LEFT TO JOIN R33, GO AHEAD TO PASS MISAPH, AT THE STOP SIGN TURN LEFT TO JOIN R33 AND GREYTOWN ROAD, BHAMBATHA ROAD, JUST BEFORE ENTERING THE TOWN (PIETERMARITZBURG), TURN RIGHT TO MASUKWANE TAXI RANK AND NOT RETURN TRIP.</p>		
12.3	<p>2207EP2206LS10121257 - DOLWANE TO DURBAN FROM (NKANDLA) DOLWANE TAXI RANK, TURN RIGHT O JOIN R16/2, DOWN TO JOHNSON'S DRIFT UP TO KRANSKOP, ON THE STOP SIGN TURN RIGHT TO JOIN R74, PASS KRANSKOP, DOWN TO STANGER, PASS STANGER AND KEEP LEFT TO JOIN R16 TO DURBAN, TURN LEFT TO JOIN VICTORY STREET, TURN LEFT TO JOIN MARKET STREET, TURN LEFT TO MARKET TAXI RANK AND RETURN</p>		
12.4	<p>2207EP2206Y410121267 - DOLWANE TO MELMOTH FROM DOLWANE TAXI RANK, TURN LEFT TO JOIN P16/2, PICK UP AND SET DOWN PASSENGERS, GO AHEAD TILL Y-JUNCTION, WRITTEN QUDENI AND NQUTU, PICK UP AND SET DOWN PASSENGERS, TAKE THE RIGHT HAND TO JOIN R90, GO DOWN AND CROSS NSUZE BRIDGE, PICK UP AND SET DOWN PASSENGERS, GO AND PASS VULEKA, GO AHEAD AGAIN TILL STOP SIGN, TURN LEFT TO JOIN R88, GO ON AND CROSS MHLATHUZE BRIDGE, SET DOWN PASSENGERS, GO PASS KATAZA, STRAIGHT ON TILL STOP SIGN, TURN RIGHT TO JOIN R84, FROM ULUNDI, SET DOWN PASSENGERS, GO STRAIGHT TILL PASS GARAGE, TURN LEFT ON VICTORIA STREET, TURN LEFT AGAIN INTO MELMOTH TAXI RANK.</p>		
12.5	<p>2207EP2206YH10121270 - 8.DOLWANE TO ULUNDI. FROM (NKANDLA) DOLWANE TAXI RANK, TURN LEFT TO JOIN P16/2, PICK UP AND SET DOWN PASSENGERS, GO ON TILL Y-JUNCTION WRITTEN QUDENI AND NQUTU, PICK UP AND SET DOWN PASSENGERS, TAKE THE RIGHT HAND TO JOIN R90, PICK UP AND SET DOWN PASSENGERS, GO DOWN TILL NSUZE BRIDGE, GO ON AND PASS VULEKA TILL STOP SIGN, SET DOWN PASSENGERS ONLY, TURN LEFT TO JOIN R80/3, DRIVE 1KM, TURN RIGHT TO JOIN R68, GO ON AND CROSS MHLATHUZE BRIDGE, SET DOWN PASS KATAZA, JUST AFTER KATAZA, TURN LEFT, GO STRAIGHT PASS MTHONJANENI LODGE TILL STOP SIGN, TURN LEFT TO JOIN R66, GO DOWN TURN RIGHT TILL UNDER RAILWAY BRIDGE, TURN RIGHT TO ULUNDI TAXI RANK AND NO RETURN TRIPS.</p>		
12.6	<p>2207EP22071T10121260 - DOLWANE TO ESHOWE FROM (NKANDLA) DOLWANE TAXI RANK, TURN RIGHT TO JOIN P16/3, SET DOWN, PICK UP PASSENGERS, JUST BEFORE JOHNSONS DRIFT BRIDGE, TURN LEFT TO JOIN P15, PICK UP AND SET DOWN PASSENGERS, GO AHEAD TILL NSUZE BRIDGE, PICK AND SET DOWN PASSENGERS, CROSS IT UP TO LINDELA, AT THE STOP SIGN, SET DOWN PASSENGERS ONLY, RIGHT ON R5, GO AHEAD TILL STOP SIGN P50/2, TURN RIGHT, GO STRAIGHT AND PASS GEORGE HOTEL AT ESHOWE, TAKE LEFT TO ESHOWE TAXI RANK AND RETURN.</p>		
12.7	<p>2207EP2207EP00121259 - DOLWANE TO NKANDLA FROM (NKANDLA) DOLWANE TAXI RANK, TURN LEFT TO JOIN PICK UP AND SET DOWN PASSENGERS P16/2, GO AHEAD TILL Y-JUNCTION, WRITTEN QUDENI AND NQUTU, TAKE THE RIGHT HAND, JOIN R90, PICK UP AND SET DOWN PASSENGERS, GO ON TILL NSUZE BRIDGE, NO PICK UP AND SET DOWN, CROSS IT GO ON AND PASS VULEKA ON THE TARRD ROAD TILL STOP SIGN, TURN RIGHT TO JOIN R80/3, GO STRAIGHT TO TOWN PASS POLICE STATION, TURN RIGHT TO NKANDLA TAXI RANK AND RETURN</p>		
12.8	<p>2207EP2207EP00121273 - CHARTER SERVICE FROM BHEKISIZWE TAXI RANK TO POINT WITHIN THE PROVINCE OF KZN ONLY. NO PICKING UP OR SETTING DOWN OF PASSENGERS EN ROUTE.</p>		
12.9	<p>2207EP2207GY10121268 - DOLWANE TO NQUTU FROM (NKANDLA) DOLWANE TAXI RANK, TURN LEFT TO JOIN P16/2, PICK UP SET DOWN GO ON THE Y-JUNCTION, WRITTEN QUDENI AND NQUTU, TAKE THE LEFT HAND TO JOIN P16/3, PICK UP AND SET DOWN PASSENGERS, DRIVE ON TO PASS EKOMBE POLICE STATION AND HOSPITAL, PASS QUDENI TAXI RANK, PASS MACHUWNINI CLINIC, UP TO SLUTSHANA PICK UP AND SET DOWN PASSENGERS, ON THE STOP SIGN TURN LEFT TO JOIN R88, SET DOWN PASSENGERS AND GO STRAIGHT TO NQUTU, AT THE 4 WAY STOP, TURN RIGHT TO SET DOWN PASSENGERS, TURN LEFT TO NQUTU TAXI RANK AND RETURN THE SAME AS ABOVE.</p>		
12.10	<p>2207EP2207KA10121258 - DOLWANE TO KRANSKOP FROM (NKANDLA) DOLWANE TAXI RANK, TURN RIGHT TO JOIN R16/2, PICK UP AND SET DOWN PASSENGERS TO JOHNSONS DRIFT, PICK UP AND SET DOWN PASSENGERS, CROSS THE TUGELA BRIDGE, GO UP AND PASS GCOTHOYI, PICK UP AND SET DOWN PASSENGERS, TILL TO KRANSKOP, AT THE STOP SIGN TURN RIGHT TO KRANSKOP TAXI RANK AND RETURN</p>		
12.11	<p>KZPRERC2729802 - BHEKISIZWE TO GREYTOWN. FROM BHEKISIZWE TAXI RANK TURN RIGHT INTO P16/2 TO D878 STRAIGHT TURN LEFT INTO KHOMFINI BREACH, NHLOSHANA VILLAGE, TURN RIGHT INTO L1864 TURN LEFT INTO P17 STRAIGHT TURN RIGHT INTO R74 UP TO GREYTOWN DROP OFF AND RETURN BACK WITH PASSENGERS USING THE SAME ROUTES.</p>		
12.12	<p>KZPRERC2729851 - BHEKISIZWE TO SHOBALENYATHI. FROM BHEKISIZWE TAXI RANK TURN LEFT INTO P16/2 TURN LEFT INTO D1566 STRAIGHT UP TO SHOBALENYATHI PICK AND DROP.</p>		



transport

Department:
Transport
Province of KwaZulu-Natal

GAZETTE

LGKZNG47-2020-MAR

REGION: ALL

12.13	KZPRERC2729900 - BHEKISIZWE TO NKANDLA. FROM BHEKISIZWE TAXI RANK TURN LEFT INTO P16/3 PASS EKHOMBE PICK AND DROP PASS BALOYI PICK AND DROP TURN RIGHT INTO P707 PASS NSUZE, SKHALENI SEBOMVU, TURN RIGHT INTO P50,3 UP TO NKANDLA TAXI RANK DROP OFF AND RETURN BACK WITH PASSENGERS USING THE SAME ROUTE.
12.14	KZPRERC2729949 - BHEKISIZWE TO BALOYI. FROM BHEKISIZWE TAXI RANK TURN LEFT INTO P16/3 PASS EKHOMBE PICK AND DROP UP TO BALOYI.
12.15	KZPRERC2729998 - BHEKISIZWE TO NTINGWE FROM BHEKISIZWE TAXI RANK TURN LEFT INTO P16/3 TURN RIGHT INTO P90 GO STRAIGHT PASS MACHANCA TURN RIGHT INTO D1572 STRAIGHT UP TO NTINGWE PICK UP AND DROP AND RETURN BACK WITH PASSENGERS.
12.16	KZPRERC2730047 - BHEKISIZWE TO TUGELA FERRY FROM BHEKISIZWE TAXI RANK TURN RIGHT INTO P16/2 TURN RIGHT INTO D878 STRAIGHT PASS MFONGOSI, NHLOSHANA THEN TURN RIGHT INTO L1864 GO STRAIGHT, TURN RIGHT INTO P17 & THEN GO STRAIGHT UP TO TUGELA FERRY TAXI RANK DROP OFF AND RETURN BACK WITH PASSENGERS USING THE SAME ROUTE.
12.17	KZPRERC2730096 - BHEKISIZWE TO MFONGOSI FROM BHEKISIZWE TAXI RANK TURN RIGHT INTO P16/2 TURN RIGHT INTO D878 GO STRAIGHT UP TO MFONGOSI PICK AND DROP.
12.18	KZPRERC2730145 - BHEKISIZWE TO PHOLELA FROM BHEKISIZWE TAXI RANK TURN LEFT INTO P16/3, TURN RIGHT INTO D878 TURN LEFT INTO L1634 UP TO PHOLELA PICK AND DROP.
12.19	KZPRERC2730194 - BHEKISIZWE TO MACHANCA FROM BHEKISIZWE TAXI RANK TURN LEFT INTO P16/2 TURN RIGHT INTO D879 PASS EZIMPISINI UP TO MACHANCA PICK AND DROP.
12.20	KZPRERC2730243 - BHEKISIZWE TO DINA FROM BHEKISIZWE TAXI RANK TURN RIGHT INTO P16/2 TURN RIGHT INTO D878 PASS MFONGOSI, NHLOSHANA UP TO DINI NTULI PICK AND DROP.
12.21	KZPRERC2730292 - BHEKISIZWE TO GREYTOWN (ALTERNATIVE) FROM BHEKISIZWE TAXI RANK TURN LEFT INTO P16/3 GO STRAIGHT PICK AND DROP PASS JAMESON DRIFT GO STRAIGHT WITH P16/3, TURN RIGHT INTO KRANSKOP, TURN RIGHT INTO P74 STRAIGHT UP TO GREYTOWN TAXI RANK.
12.22	KZPRERC2730341 - BHEKISIZWE TO EMVUTSHINI FROM BHEKISIZWE TAXI RANK TURN LEFT INTO P16/3 TURN RIGHT INTO P90 GO STRAIGHT PASS MACHANCA THEN TURN LEFT INTO D1633 NOMDWESHU UP TO EMVUTSHINI PICK AND DROP.
12.23	KZPRERC2730390 - BHEKISIZWE TO EMPANGENI FROM BHEKISIZWE TAXI RANK TURN RIGHT INTO P16/3 TURN RIGHT INTO P90 GO DOWN NSUZE RIVER PASS VULEKA STRAIGHT UP TO STOP SIGN, TURN LEFT INTO P50/3 TURN RIGHT INTO R68/P226 STRAIGHT JOIN ON THE RIGHT HAND SIDE INTO R66 STRAIGHT DOWN PASS ENKWALINI TURN LEFT INTO R34 UP TO A-RANK TAXI RANK.
12.24	KZPRERC2790464 - DOLWANE TO GREYTOWN (ALTERNATIVE) FROM DOLWANE TAXI RANK TURN LEFT INTO P16/3 GO STRAIGHT PICK AND DROP PASS JAMESON DRIFT GO STRAIGHT WITH P16/3, TURN RIGHT INTO KRANSKOP ROAD, AND TURN RIGHT INTO P74 STRAIGHT UP TO GREYTOWN TAXI RANK.
12.25	KZPRERC2790513 - DOLWANE TO GREYTOWN FROM DOLWANE TAXI RANK TURN RIGHT INTO P16/2 TO D878 STRAIGHT TURN LEFT INTO KHOMFINI BREACH, NHLOSHANA VILLAGE TURN RIGHT INTO L1864 TURN LEFT INTO P17 STRAIGHT TURN RIGHT INTO P74 UP TO GREYTOWN DROP OFF AND RETURN WITH PASSENGERS USING THE SAME ROUTES.
12.26	KZPRERC2790562 - DOLWANE TO TUGELA FERRY FROM DOLWANE TAXI RANK TURN RIGHT INTO P16/2 RIGHT INTO D878 STRAIGHT PASS MFONGOSI, NHLOSHANA THEN TURN RIGHT INTO L1864 GO STRAIGHT AND TURN RIGHT AGAIN INTO P17 STRAIGHT UP TO TUGELA FERRY TAXI RANK DROP OFF AND RETURN WITH PASSENGERS USING THE SAME ROUTE.
12.27	KZPRERC2790611 - DOLWANE TO EMPANGENI FROM DOLWANE TAXI RANK TURN RIGHT INTO P16/3 TURN RIGHT INTO P90 GO DOWN NSUZE RIVER PASS VULEKA STRAIGHT UP TO STOP SIGN, TURN LEFT INTO P50/3 TURN RIGHT INTO R68/P226 GO STRAIGHT AND JOIN ON THE RIGHT HAND SIDE INTO R66 STRAIGHT DOWN PASS ENKWALINI TURN LEFT INTO R34 UP TO A-RANK TAXI RANK DROP OFF AND RETURN WITH PASSENGERS USING THE SAME ROUTE.
12.28	KZPRERC2790660 - DOLWANE TO PHOLELA FROM DOLWANE TAXI RANK TURN LEFT INTO P16/3 TURN RIGHT INTO D878 TURN LEFT INTO L1634 UP TO PHOLELA TURN LEFT INTO P16/3, TURN LEFT INTO P16/3 AND TURN RIGHT INTO D878 TURN LEFT INTO L1634 UP TO PHOLELA NEXT TO GOLOZELA HIGH SCHOOL ALL PICK AND DROP AND RETURN WITH PASSENGERS USING THE SAME ROUTE.
12.29	KZPRERC2790709 - DOLWANE TO DINA FROM DOLWANE TAXI RANK TURN RIGHT INTO P16/2 TURN RIGHT INTO D878 PASS MFONGOSI, NHLOSHANA UP TO DINA NTULI NEXT TO BIZIMALI HIGH SCHOOL PICK AND DROP AND RETURN WITH PASSENGERS USING THE SAME ROUTE.
12.30	KZPRERC2790758 - DOLWANE TO SHOBALENYATHI FROM DOLWANE TAXI RANK TURN LEFT INTO P16/2 TURN LEFT INTO D1566 STRAIGHT PICK AND DROP UP TO SHOBALENYATHI NEXT TO ZAMAZAMA TRADING STORE AND RETURN WITH PASSENGERS USING THE SAME ROUTE.
12.31	KZPRERC2790807 - DOLWANE TO QHUDENI FROM DOLWANE TAXI RANK TURN LEFT INTO P16/3 PASS EKHOMBE PICK AND DROP UP TO QHUDENI NEXT TO NGWEKAZI HIGH SCHOOL AND RETURN WITH PASSENGERS USING THE SAME ROUTE.
12.32	KZPRERC2790856 - DOLWANE TO NKANDLA FROM DOLWANE TAXI RANK TURN LEFT INTO P16/3 PASS EKHOMBE PICK AND DROP PASS BALOYI RIGHT INTO P707 PASS NSUZE, SKHALENI, SEBOMBU, TURN RIGHT INTO P50,3 UP TO NKANDLA TAXI RANK ALL PICK AND DROP AND RETURN WITH PASSENGERS USING THE SAME ROUTE.
12.33	KZPRERC2790905 - DOLWANE TO MFONGOSI FROM DOLWANE TAXI RANK TURN RIGHT INTO P16/2 TURN RIGHT INTO D878 GO STRAIGHT UP TO MFONGOSI ALL PICK AND DROP NEXT TO MFONGOSI PRIMARY SCHOOL AND RETURN WITH PASSENGERS USING THE SAME ROUTE.
12.34	KZPRERC2790954 - DOLWANE TO EMVUTSHINI FROM DOLWANE TAXI RANK TURN LEFT INTO P16/3 TURN RIGHT INTO P90 GO STRAIGHT PASS MACHANCA THEN TURN LEFT INTO D1633 NOMDWESHU UP TO EMVUTSHINI NEXT TO EMVUTSHINI TRIBAL AUTHORITY ALL PICK AND DROP AND RETURN WITH PASSENGERS USING THE SAME ROUTE.



transport

Department:
Transport
Province of KwaZulu-Natal

GAZETTE

LGKZNG47-2020-MAR

REGION: ALL

12.35	KZPRERC2791003 - DOLWANE TO NTINGWE FROM DOLWANE TAXI RANK TURN LEFT INTO P16/3 TURN RIGHT INTO P90 GO STRAIGHT PASS MACHANCA THEN TURN RIGHT INTO D1572 STRAIGHT UP TO NTINGWE NEXT TO NTINGWE TRIBAL AUTHORITY ALL PICK AND DROP AND RETURN WITH PASSENGERS USING THE SAME ROUTE.
12.36	KZPRERC2791052 - DOLWANE TO MACHANCA FROM DOLWANE TAXI RANK TURN LEFT INTO P16/2 TURN RIGHT D879 PASS EZIMPISINI UP TO MACHANCA NEXT TO THANDANANI STORE PICK AND DROP AND RETURN WITH PASSENGERS USING THE SAME ROUTE.
12.37	KZPRERC2791101 - DOLWANE TO KHOMBE FROM DOLWANE TAXI RANK TURN LEFT INTO P16/3 STRAIGHT PICK AND DROP UP TO EKOMBE HOSPITAL AND RETURN WITH PASSENGERS USING THE SAME ROUTE.
12.38	KZPRERC2791150 - DOLWANE TO ENTSHIZA FROM DOLWANE TAXI RANK TURN LEFT INTO P16/3 STRAIGHT PASS EKOMBE HOSPITAL THEN TURN LEFT INTO D1565 NTSHIZA ROAD PASS EZIMHLOPHE HALL, PUBLIC COMBINE SCHOOL STRAIGHT UP TO NTSHIZA ALL PICK AND DROP NEXT TO THEMBELA STORE AND RETURN WITH PASSENGERS USING THE SAME ROUTE.
12.39	KZPRERC2791199 - DOLWANE TO MABHUQWINI SPORTFIELD FROM DOLWANE TAXI RANK TURN LEFT INTO P16/3 STRAIGHT TURN RIGHT INTO D2298 PASS EZINKUNZINI UP TO MABHUQWINI SPORTGROUND AT KWAMDWELEDWELE STORE ALL PICK AND DROP AND RETURN WITH PASSENGERS USING THE SAME ROUTE.
12.40	KZPRERC2791248 - DOLWANE TO JAMESDRIFT FROM DOLWANE TAXI RANK TURN RIGHT INTO P16/2 STRAIGHT UP TO JAMESDRIFT TAXI RANK PICK AND DROP AND RETURN WITH PASSENGERS USING THE SAME ROUTE.
12.41	KZPRERC2791297 - DOLWANE TO KRANSKOP (ALTERNATIVE) FROM DOLWANE TAXI RANK TURN RIGHT INTO P16/2 STRAIGHT UP TO D878 TURN LEFT INTO KHOMFINI BREACH, NHLOSHANA VILLAGE TURN RIGHT INTO L1864, TURN LEFT INTO P17 STRAIGHT THEN TURN LEFT INTO R74 UP TO KRANSKOP AND RETURN WITH PASSENGERS USING THE SAME ROUTE.



transport

Department:
Transport
Province of KwaZulu-Natal

GAZETTE

LGKZNG47-2020-MAR

REGION: ALL

1)	Application Number: APP0118838	2)	Gazette Number: LGKZNG47-2020-MAR
3)	Applicant: CN PHIRI ID NO. 6101290666080 Association: GINGINDLOVU TAXI ASSOCIATION	4)	Applicant Address: P O BOX 167 GINGINDLOVU 3800
5)	Existing Licence Holder: NOT APPLICABLE ID NO. NOT APPLICABLE	6)	Existing Licence Holder Address: NOT APPLICABLE
7)	Type of application: NEW OPERATING LICENCE	8)	Operating Licence Number: NOTAVAILABLE
9)	Vehicle Type: MINIBUS	10)	1 X 15 (SEATED) + 0 (STANDING)
11)	Region: UTHUNGULU		
12.1	21005H21004R10048957 - GINGINDLOVU TO DURBAN FROM GINGINDLOVU TAXI RANK, TAKE RIGHT TO R102 PROCEED UNTIL SIBIYA, M4 TAKE M41 GATEWAY, TURN LEFT, REACH M5 INANDA R102 NORTH COAST, N3 DURBAN, TURN LEFT REACH DURBAN CITY TAKE M4 REACH TAKE LEFT, ALBERT STREET, PROCEED REACH R102 MNGENI ROAD, KOLLING STREET, TURN LEFT, TAKE R102, TURN RIGHT TO FIRST AVENUE, LOAD, TAKE RIGHT ARGLE ROAD, READ ROAD, M7, M4 NORTH COAST BEACHES N3, LEOPOLD STREET, TURN RIGHT WARWICK AVENUE, BEREA MARKET, PROCEED UNTIL YOU REACH DURBAN STATION DIRECT AND RETURN.		
12.2	21005H21005H00048958 - GINGINDLOVU TO ESHOWE FROM GINGINDLOVU TAXI RANK, TAKE LEFT R102, PROCEED TO R66 TAKE KANGELA STREET, BUSINESS CENTRE OSBORN ROAD, TURN LEFT, ESHOWE RAILWAY LINE AND TAKE LEFT REACH THE MAIN ROAD TO THE TAXI RANK OFF LOAD AND LOAD DIRECT AND RETURN ALONG THE SAME ROUTE.		
12.3	21005H2100JU10048956 - GINGINDLOVU TO STANGER FROM GINGINDLOVU TAXI RANK R102, TAKE RIGHT OFF RAMP PROCEED TUGELA MOUTH, MANDINI25, TURN LEFT, TURN RIGHT, R102, CROSS TUGELA RIVER, TAKE GREYTOWN ROAD R74, TAKE RIGHT, REACH KING SHAKA ROAD, TURN LEFT REACH STANGER TAXI RANK, OFF LOAD AND LOAD THE PASSENGERS DIRECT AND RETURN ALONG THE SAME ROUTE.		
12.4	21005H2206XI00048967 - GINGINDLOVU TO SALVESHE FROM GINGINDLOVU TAXI RANK TURN RIGHT TO R102 PROCEED TURN RIGHT PROCEED TO AMATIKULU SUBURBS REACH THE CROSSING TURN RIGHT TO D134 TO SALVESHE OFF LOAD AND LOAD THE PASSENGERS DIRECT AND RETURN ALONG THE SAME ROUTE.		
12.5	21005H2206XI00048968 - GINGINDLOVU TO EMHLUBULWENI FROM GINGINDLOVU TAXI RANK TURN RIGHT R102 PROCEED TO AMATIKULU BRIDGE TURN LEFT REACH R23 GO UP STRAIGHT REACH KWAMHLONGO STOP TURN LEFT REACH 0719 PROCEED REACH A2539 TO EMHLUBULWENI OFF LOAD THE PASSENGERS DIRECT AND RETURN ALONG THE SAME ROUTE.		
12.6	21005H22071T00048969 - GINGINDLOVU TO DOKODWENI NQUTSHININGULULE MBIZIBELWE FROM GINGINDLOVU TAXI RANK MAIN STREET TURN LEFT TO R102 REACH THE STOP STREET TURN RIGHT ROAD R66 PROCEED TO DOKODWENI TOLL PLAZA OFF LOAD AND LOAD PASSENGERS DIRECT AND RETURN ALONG THE SAME ROUTE.		
12.7	21005H22071T00048970 - CONDITIONS 1. PASSENGERS MAY BE PICKED UP OR SET DOWN ONLY AT DESIGNATED TAXI RANKS OR TAXI STOPS, WHICH SHALL EXCLUDE BUS STOPS. 2. ON THE INBOUND TRIP TO DURBAN, NO PASSENGERS MAY BE PICKED UP EN ROUTE FROM ENTERING M4, UNTIL REACHING THE DURBAN STATION TAXI RANKS. 3. ON THE TRIP TO GINGINDLOVU, NO PASSENGERS MAY BE SET DOWN UNTIL REACHING GINGINDLOVU. 4. ENTRY OR RANKING ON PRIVATE PROPERTY IS NOT PERMITTED WITHOUT THE WRITTEN PERMISSION OF THE LANDLORD, A COPY OF WHICH MUST BE SUPPLIED TO THE BOARD. 5. WITHOUT HAVING ENTERED INTO AN AGREEMENT WITH OTHER OPERATORS ON A COMMON ROUTE, AS CONTEMPLATED BY SECTION 88(2) (B) OF ACT 22 OF 2000, THE PICKING UP OR SETTING OF PASSENGERS ON SUCH ROUTE IS NOT PERMITTED. A COPY OF SUCH AGREEMENT MUST BE SUPPLIED TO THE BOARD. 6. AT RANKS, WHETHER ON-STREET OR OFF-STREET, ONLY THE TAXIS THAT CAN BE ACCOMMODATED IN THE DEMARCATED AREA MAY OCCUPY THE RANK. EXCESS VEHICLES MUST HOLD ELSEWHERE. 7. RANK PERMIT ISSUED BY THE RESPECTIVE MUNICIPAL AUTHORITIES MUST BE OBTAINED AND PRODUCED IN RESPECT OF LONG DISTANCE DESTINATIONS SUCH AS STANGER, DURBAN AND EMPANGENI.		
12.8	2206WA2100CQ00048955 - GINGINDLOVU TO MANDINI FROM GINGINDLOVU TAXI RANK TAKE RIGHT REACH R102 PROCEED PASS AMATIKULU SUGAR MILL UNTIL R224 PROCEED PASS ISITHEBE INDUSTRY PROCEED TURN RIGHT TO GCALEKA, PROCEED TAKE RIGHT UNTIL YOU REACH MANDINI SUNDUMBILI TAXI RANK OFF LOAD AND LOAD THE PASSENGERS DIRECT AND RETURN ALONG THE SAME ROUTE.		
12.9	2206YH2206Y410048959 - GINGINDLOVU TAXI RANK TO MTUNZINI FROM GINGINDLOVU TAXI RANK, TAKE LEFT R102, TAKE LEFT R66, REACH T JUNCTION, TURN RIGHT R102, TURN RIGHT REACH MTUNZINI TAXI RANK OFF LOAD AND LOAD THE PASSENGERS DIRECT AND RETURN ALONG THE SAME ROUTE.		
12.10	22071T21005B10048960 - GINGINDLOVU TO EMPANGENI FROM GINGINDLOVU TAXI RANK, R102 TAKE LEFT R66, REACH T JUNCTION, TURN RIGHT PROCEED, CROSS UMLALAZI BRIDGE, GO STRAIGHT TO TAKE R102, TAKE RIGHT REACH EMPANGENI TAXI RANK OFF LOAD AND LOAD THE PASSENGERS DIRECT AND RETURN ALONG THE SAME ROUTE.		
12.11	22071T21005H00048963 - GINGINDLOVU TO ESHOWE HOSPITAL FROM GINGINDLOVU TAXI RANK, TAKE R102 TURN LEFT R66, PROCEED STRAIGHT AND TAKE KANGELLA STREET BUSINESS CENTRE, OSBORNE ROAD, TURN LEFT REACH ESHOWE HOSPITAL OFF LOAD AND LOAD PASSENGERS DIRECT AND RETURN.		
12.12	22071T2206Y410048962 - GINGINDLOVU TO MELMOTH FROM GINGINDLOVU TAXI RANK, TAKE LEFT R102 AND TAKE LEFT R66, GO STRAIGHT AND REACH THE RIGHT, TURN REINHOLD STREET, PIET RETIEF STREET, TAKE RIGHT TO VICTORIA STREET, GO STRAIGHT, REACH MELOMOTH TAXI RANK OFF LOAD AND LOAD THE PASSENGERS DIRECT AND RETURN ALONG THE SAME ROUTE.		



transport

Department:
Transport
Province of KwaZulu-Natal

GAZETTE

LGKZNG47-2020-MAR

REGION: ALL

12.13	22071T22071T00048964 - GINGINDLOVU TO EMABHOKWENI FROM GINGINDLOVU TAXI RANK, TAKE LEFT TO R102, PROCEED TO STOP STREET, TAKE LEFT TO R66 PROCEED REACH INCINYANE, TURN RIGHT INTO D1656, PROCEED TO EMABHOKWENI OFF LOAD AND LOAD THE PASSENGERS DIRECT AND RETURN ALONG THE SAME ROUTE.
12.14	22071T22071T00048965 - GINGINDLOVU TO ENHLANGENYUKE FROM GINGINDLOVU TAXI RANK, TURN LEFT INTO R102, REACH STOP STREET, TURN LEFT TO R66, REACH T-JUNCTION TURN RIGHT TO R102 PROCEED PASS INYEZANE RIVER MASUNDWINI PROCEED TURN LEFT TO P240 PROCEED REACH D1553 PROCEED UNTIL YOU REACH D1552 TO ENHLANGENYUKE OFFLOAD, AND LOAD THE PASSENGERS DIRECT AND RETURN ALONG THE SAME ROUTE.
12.15	22071T22072Z00048966 - GINGINDLOVU TO OBANJENI FROM GINGINDLOVU TAXI RANK TURN LEFT TO R102 PROCEED REACH STOP STREET, TURN LEFT TO R66 PROCEED REACH T JUNCTION TURN RIGHT TO R102 PROCEED PASS INYEZANE RIVER PASS AMASUNDWINI PROCEED REACH P240 PROCEED TURN LEFT REACH D1659 TO OBANJENI OFFLOAD AND LOAD THE PASSENGERS DIRECT AND RETURN ALONG THE SAME ROUTE.
12.16	KZN601NS105462 - FROM GINGINDLOVU TO R66, VIA DOKODWENI TOLGATE AND JOIN N2 AND RETURN



transport

Department:
Transport
Province of KwaZulu-Natal

GAZETTE

LGKZNG47-2020-MAR

REGION: ALL

1)	Application Number: APP0119094	2)	Gazette Number: LGKZNG47-2020-MAR
3)	Applicant: JJ MASINGA ID NO. 6711185372089 Association: ESIKHAWINI TAXI ASSOCIATION	4)	Applicant Address: PO BOX 2937 ESIKHAWINI 3887
5)	Existing Licence Holder: NOT APPLICABLE ID NO. NOT APPLICABLE	6)	Existing Licence Holder Address: NOT APPLICABLE
7)	Type of application: NEW OPERATING LICENCE	8)	Operating Licence Number: NOTAVAILABLE
9)	Vehicle Type: MINIBUS	10)	1 X 15 (SEATED) + 0 (STANDING)
11)	Region: UTHUNGULU		
12.1	2207YW21004R10050659 - ESIKHAWINI TO DURBAN DEPART ESIKHAWINI RANK, CARRY STRAIGHT INTO D1567, TURN LEFT INTO N2 FREEWAY, CARRY ON STRAIGHT AND TURN RIGHT INTO ARGYLE ROAD, TURN LEFT INTO UMGENI ROAD, TURN RIGHT INTO LEOPOLD STREET, OFF LOADING AT DURBAN STATION, CARRY STRAIGHT TO MARKET STREET, OFF LOADING AT BEREA NEW MARKET DURBAN, RETURN ALONG THE SAME ROUTE.		
12.2	2207YW2207W300050647 - ESIKHAWINI TO RICHARDSBAY DEPART ESIKHAWINI TAXI RANK, TURN LEFT INTO MTHOMBONI ROAD, RIGHT INTO MDLEBE MPUMA (EAST), INTO MELONI (P106). CARRY STRAIGHT DOWN THE B10 (P106), PAST MADLANKALA, TURN RIGHT INTO R34 (JOHN ROSS PARKWAY), TURN LEFT WEST CENTRAL ARTERIAL CARRY STRAIGHT INTO BULLION BOULEVARD, THEN TURN LEFT INTO TAXI CITY RANK RICHARDSBAY, RETURN ALONG THE SAME ROUTE.		
12.3	2207YW2207W300050648 - ESIKHAWINI TO RICHARDS BAY VIA ALTON 2. DEPART ESIKHAWINI RANK, LEFT INTO MTHOMBONI ROAD, RIGHT INTO MDLEBE MPUMA (EAST), INTO MELONI (P106), CARRY ON STRAIGHT DOWN THE B10 (P106), PAST MADLANKALA, TURN RIGHT INTO R34 (JOHN ROSS PARKWAY), TURN RIGHT INTO ALUMINA ALLEE, 100 METRES AWAY FROM THE ROAD, OFF LOADING AT BUS STOP (MARINGINI), RETURN. STRAIGHT ACROSS ALUMINA ALLEE, OFF LOADING AT AMALGAMATED, ENGINE GARAGE, IKHWEZI DEPORT BELL, SHELL GARAGE, ZCBF, DOLLAR DRIVE, TURN RIGHT AND LEFT INTO BULLION BOULEVARD AND TURN LEFT INTO TAXI RANK RICHARDSBAY, AND RETURN ALONG THE SAME ROUTE.		
12.4	2207YW2207W300050655 - ESIKHAWINI (MPEMBENI) TO RICHARDS BAY DEPART ESIKHAWINI TAXI RANK, TURN RIGHT INTO MTHOMBONI ROAD, CARRY STRAIGHT ACROSS MDLEBE MPUMA ROBOTS ALONG D887 TO MPEMBENI (LEXON TEA ROOM), TURN BACK ALONG D887, STRAIGHT DOWN THE B10 (P106), PAST MADLANKALA, TURN RIGHT INTO R34 (JOHN ROSS PARKWAY), TURN LEFT INTO WEST CENTRAL ARTERIAL, CARRY STRAIGHT TO BULLION BOULEVARD, THEN LEFT INTO TAXI CITY RANK RICHARDSBAY ALONG THE SAME ROUTE.		
12.5	2207YW2207XJ00050650 - ESIKHAWINI TO EMPANGENI RAIL DEPART ESIKHAWINI RANK, TURN LEFT INTO MTHOMBONI ROAD, CARRY STRAIGHT INTO D1567, TURN RIGHT INTO N2 (FREEWAY), TURN LEFT INTO R34 (JOHN ROSS PARKWAY), STRAIGHT INTO TANNER ROAD, OFF LOADING AT KENTUCKY, POST OFFICE, EMRICMOTORS AND TURN LEFT INTO B RANK, OFF LOADING THEN TURN INTO MAIN ROAD, TURN LEFT AND RIGHT GRANTHAM HIGHWAY, BACK INTO R34, TURN RIGHT INTO MAXWELL STREET, THEN LEFT INTO LOT63 TAXI RANK, TURN RIGHT INTO N2 (NGOYA X ROADS) STRAIGHT TO EMPANGNI CIRCLE, LEFT INTO TANNER ROAD, THEN RIGHT INTO B-RANK, TURN RIGHT INTO TANNER ROAD, TURN LEFT INTO R34, RIGHT INTO MAXWELL STREET, LEFT INTO LOT63, TAXI RANK EMPANGENI AND RETURN ALONG THE SAME ROUTE.		
12.6	2207YW2207XJ00050654 - ESIKHAWINI TO EMPANGENI LOT 63 DEPART ESIKHAWINI RANK, TURN LEFT INTO MTHOMBONI ROAD, STRAIGHT INTO D1567, TURN RIGHT INTO N2, LEFT INTO R34 (JOHN ROSS PARKWAY), STRAIGHT INTO MAIN ROAD, OFF LOADING AT SPEEDY, TURN LEFT INTO PRESIDENT SWART AVENUE, OFF LOADING AT CENTRAL PARK, TOTAL GARAGE, TURN RIGHT INTO MAXWELL STREET, THEN LEFT INTO LOT63 TAXI RANK EMPANGENI AND RETURN ALONG THE SAME ROUTE.		
12.7	2207YW2207XJ00050657 - ESIKHAWINI (PORT DUNFORD) TO EMPANGENI DEPART ESIKHAWINI RANK TO PORT DUNFORD, ALONG D537 TO KWAMOLI TEA ROOM AND TURN BACK ALONG D537, TURN LEFT INTO D1597, STRAIGHT TO MASONGO X ROADS, TURN LEFT INTO MDLEBE MPUMA, RIGHT INTO MELONI (P106), CARRY STRAIGHT DOWN THE B10 (P106), PAST MADLANKALA, TURN LEFT INTO R34 (JOHN ROSS PARKWAY), TURN LEFT INTO TANNER ROAD, OFFLOADING AT KENTUCKY, POST OFFICE, EMRIC MOTORS, LEFT INTO B-RANK, BACK INTO MAIN ROAD, LEFT AND RIGHT INTO GRANTAM HIGHWAY, TURN RIGHT INTO MAXWELL STREET, THEN LEFT INTO LOT 63 TAXI RANK EMPANGNI, AND RETURN ALONG THE SAME ROUTE.		



transport

Department:
Transport
Province of KwaZulu-Natal

GAZETTE

LGKZNG47-2020-MAR

REGION: ALL

12.8	<p>2207YW2207YW00050661 - 1.PASSENGERS MAY BE PICKED UP AND/OR SET DOWN ONLY AT DESIGNATED TAXI RANK OR TAXI STOP, WHICH SHALL EXCLUDE BUS STOPS.</p> <p>2.ENTRY OR RANKING ON PRIVATE PROPERTY IS NOT PERMITTED WITHOUT WRITTEN PERMISSION OF THE LANDLORD, A COPY OF WHICH MUST BE SUPPLIED TO THE BOARD.</p> <p>3.WITHOUT HAVING ENTERED INTO AN AGREEMENT WITH OTHER OPERATORS ON A COMMON ROUTE, AS CONTEMPLATED BY SECTION88(2)(B) OF ACT 22 OF 2000, THE PICKING UP OR SETTING DOWN OF PASSENGERS ON SUCH ROUTE IS NOT PERMITTED. A COPY OF SUCH AGREEMENT MUST BE SUPPLIED TO THE BOARD.</p> <p>4.AT RANKS, WHETHER ON – STREET OR OFF – STREET, ONLY THE TAXIS THAT CAN BE ACCOMODATED IN THE DEMARCATED AREA MAY OCCUPY THE RANK, EXCESS VEHICLES MUST HOLD ELSEWHERE AT DESIGNATED HOLDING AREAS.</p> <p>5.RANK PERMITS OR LETTERS OF AUTHORITY MUST BE PRODUCED IN RESPECT OF ALL RANKS IN MUNICIPAL AREAS, IN PARTICULAR MAJOR TOWNS AND CITIES AND IN PARTICULAR INTER-PROVINCIAL DESTINATIONS.</p> <p>6.THE ALLOCATION OF ANY ROUTE OR PORTION OF A ROUTE IS SUBJECT TO THE CONDITION THAT IT HAS BEEN APPROVED AND ALLOCATED IN GOOD FAITH AND THAT SUCH ROUTE WILL BE INVALID SHOULD IT TRANSPIRE THAT THE ROUTE OR PORTION THEREOF WILL, OR HAS CAUSED CONFLICT DUE TO IT HAVING BEEN APPROVED BASED ON INCORRECT OR FALSE INFORMATION SUPPLIED TO THE BOARD OR AS A RESULT OF AN ERROR. IN SUCH INSTANCE THE OPERATING LICENCE MUST BE RETURNED TO THE BOARD FOR CORRECTION.</p> <p>7.THE VEHICLE MUST BE COVERED BY MOTOR VEHICLE INSURANCE AS WELL AS PERSONAL LIABILITY INSURANCE</p>
12.9	<p>2207YW220B8L00179114 - ESIKHAWINI TO KWADLANGEZWA.</p> <p>FROM ESIKHAWINI AND THEREAFTER TURNING INTO MTHOMBONI ROAD ACROSS THE ROBOTS AND CARRYING STRAIGHT D1567 AND STRAIGHT ACROSS P2 (NGOYE ROAD) AND STRAIGHT INTO D361 AND THERE AFTER TURNING RIGHT TO UNGOYE UNIVERSITY,KWADLANGEZWA TAXI RANK (POST OFFICE) PICKING UP PASSENGERS AT KWADLANGEZWA TAXI RANK AND RETURN ALONG THE SAME ROUTE IN RESPECT OF ETA AND THE ROUTE DEPARTING KWADLANGEZWA TAXI RANK TO POST OFFICE, MFUNDO STREET,PICK UP AND DROP OFF PASSENGERS, STRAIGHT TO CROSS ROAD R102 TO ESIKHAWINI TAXI RANK SITUATED AT MTHOMBENI ROAD DROP OFF AND PICK UP, PASSENGERS AT ESIKHAWINI TAXI RANK AND RETURN ALONG THE SAME ROUTE IN RESPECT OF KTA, THE RETURN ROUTE FOR KTA SHALL EXACTLY BE SIMILAR AS THAT OF ETA BY DEFINITION.</p>



transport

Department:
Transport
Province of KwaZulu-Natal

GAZETTE

LGKZNG47-2020-MAR

REGION: ALL

1) Application Number: APP0119427	2) Gazette Number: LGKZNG47-2020-MAR
3) Applicant: NM MAZIBUKO ID NO. 5507260337083 Association: NKANDLA TAXI OWNERS ASSOCIATION	4) Applicant Address: P O BOX 143 NKANDLA 3855
5) Existing Licence Holder: NOT APPLICABLE ID NO. NOT APPLICABLE	6) Existing Licence Holder Address: NOT APPLICABLE
7) Type of application: NEW OPERATING LICENCE	8) Operating Licence Number: NOTAVAILABLE
9) Vehicle Type: MINIBUS	10) 1 X 15 (SEATED) + 0 (STANDING)
11) Region: UTHUNGULU	
12.1	2207EP1205GJ10053516 - NKANDLA TO JOHANNESBURG: FROM APPROVED TAXI RANK AT NKANDLA, INTO R50/3, INTO R34, PASS NQUTHU, UTRECHT, INTO N22, PASS VOLKRUST, STANDERTON, BULTO, TURN RIGHT INTO N3 AND PROCEED TO JOHANNESBURG, INTO TURN LEFT TO M2 MAIN ROAD AND TURN LEFT TO HARROW ROAD AND THEN TURN LEFT ANDERSON ROAD THEN TURN RIGHT INTO TROY STREET. PROCEED STRAIGHT TO PARK CITY TAXI RANK DIRECT AND RETURN ALONG WITH M2 ROAD TURN TO RISSIK STREET THEN STRAIGHT AND TURN RIGHT TO DEVIERS STREET STRAIGHT TO PARK CITY TAXI RANK DIRECT AND RETURN.
12.2	2207EP2206LS10053524 - NKANDLA TO DURBAN: AS PER ROUTE TO ESHOWE ABOVE AND PROCEED INTO R26, INTO R34, INTO R66, INTO N2 AND PROCEED TO APPROVED TAXI RANK IN DURBAN AND RETURN. ALTERNATIVE ROUTE: AS PER ROUTE ABOVE, PROCEED INTO N2, PASS MANDENI, STANGER, TONGAAT AND PROCEED TO DURBAN TAXI RANK AND RETURN.
12.3	2207EP2206Y410053506 - NKANDLA TO MELMOTH FROM APPROVED TAXI RANK AT NAKANDLA INTO R50/3, INTO R34, INTO P50/2 AND PROCEED TO MELMOTH TAXI RANK RETURN.
12.4	2207EP2206YH10053507 - NKANDLA TO ULUNDI FROM APPROVED TAXI RANK AT NKANDLA INTO R50/3 R34, INTO R34, INTO R66 (P52/1) AND PROCEED TO ULUNDI TAXI RANK AND RETURN.
12.5	2207EP22071T10053508 - NKANDLA TO ESHOWE FROM APPROVED TAXI RANK AT NAKANDLA INTO R50/3 INTO R66 AND PROCEED TO ESHOWE TAXI RANK AND RETURN. ALTERNATIVE ROUTE: FROM APPROVED TAXI RANK AT NKANDLA INTO R50/3 INTO R34, INTO P50/2, INTO P50/1, TURN LEFT AND PROCEED TO ESHOWE TAXI RANK AND RETURN.
12.6	2207EP2207BP10053510 - NKANDLA TO DUNDEE FROM APPROVED TAXI RANK AT NKANDLA INTO R50/3, LEFT INTO R68, LEFT INTO R34, PROCEED TO DUNDEE TAXI RANK AND RETURN.
12.7	2207EP2207EP00053515 - NKANDLA TO KWA- DLOMO FROM APPROVED TAXI RANK AT NKANDLA, INTO R50/3, TURN LEFT TO P707, RIGHT INTO P708 AND PROCEED TO ENDUNGA STORE/CLINIC TAXI RANK AND RETURN.
12.8	2207EP2207EP00053519 - NKANDLA TO FORT LOUIS FROM APPROVED TAXI RANK AT NKANDLA INTO R50/3, AND PROCEED TO FORT LOUIS TAXI RANK AND RETURN.
12.9	2207EP2207EP00053522 - NKANDLA TO VUMANHLAMVU FROM APPROVED TAXI RANK AT NKANDLA R50/3, TURN RIGHT AND PROCEED TO VUMANHLAMVU TAXI RANK AND RETURN.
12.10	2207EP2207EP00053523 - NKANDLA TO KWA-JELE FROM APPROVED TAXI RANK AT NKANDLA INTO R50/3, LEFT INTO P90 AND PROCEED TO KWA-JELE TAXI RANK TAXI RANK AND RETURN.
12.11	2207EP2207GY10053511 - NKANDLA TO NQUTHU FROM APPROVED TAXI RANK AT NKANDLA INTO R50/3, TURN LEFT INTO R34, RIGHT INTO R68, PROCEED TO NQUTHU TAXI RANK AND RETURN.
12.12	2207EP2207J510053512 - NKANDLA TO VRYHEID FROM APPROVED TAXI RANK AT NKANDLA INTO R50/3, TURN LEFT INTO R34, PASS NQUTHU, TURN RIGHT AND PROCEED TO VRYHEID TAXI RANK AND RETURN.
12.13	2207EP2207XJ10053509 - NKANDLA TO EMPANGENI FROM APPROVED TAXI RANK AT NKANDLA, INTO R50/3 R66, AND PROCEED TO EMPANGENI TAXI RANK AND RETURN.
12.14	KZPRERC2782281 - NKANDLA TO THALENI FROM NKANDLA TAXI RANK TURN RIGHT INTO R50/3 ALL PICK AND DROP TURN LEFT TO P707 PROCEED STRAIGHT, TURN LEFT TO P707 PROCEED STRAIGHT, TURN LEFT TO P708 PICK AND DROP AND PROCEED STRAIGHT THEN TURN RIGHT TO D2309 THALENI AND RETURN WITH PASSENGERS USING THE SAME ROUTE UP TO NKANDLA TAXI RANK.
12.15	KZPRERC2782330 - NKANDLA TO QHUDENI FROM NKANDLA TAXI RANK TURN LEFT INTO R50/3 AND PROCEED STRAIGHT, TURN LEFT INTO P707 PICK AND DROP AT MASANGWENI AMNYAMA, TURN LEFT INTO P16/3 TOWARDS QHUDENI AND TURN RIGHT TO QHUDENI TAXI RANK DROP OFF AND RETURN USING THE SAME ROUTE WITH PASSENGERS TO NKANDLA TAXI RANK.
12.16	KZPRERC2782379 - NKANDLA TO LINDELA FROM NKANDLA TAXI RANK TURN LEFT TO R50/3 STRAIGHT TO NQAMANE, SIBHUDENI, CETSHWAYO, MAWANE ALONG ALL PICK AND DROP THEN TURN RIGHT TO LINDELA TAXI RANK AND RETURN TO NKANDLA TAXI RANK USING THE SAME ROUTE WITH PASSENGERS ALL PICK AND DROP.
12.17	KZPRERC2782428 - NKANDLA TO KHOTHAMANI FROM NKANDLA TAXI RANK TURN LEFT INTO R50/3 PROCEED STRAIGHT TO P707 STRAIGHT TO NDIKWE A508 UP TO KHOTHAMANI TUCK SHOP AT UMNUNDUZELI AREA AND RETURN WITH PASSENGERS USING THE SAME ROUTE TO NKANDLA TAXI RANK ALL PICK AND DROP.
12.18	KZPRERC2782477 - NKANDLA TO FORTLOUIS FROM NKANDLA TAXI RANK TURN LEFT INTO R50/3 STRAIGHT TURN LEFT INTO P707 PROCEED STRAIGHT TURN RIGHT INTO P708 STRAIGHT INTO FORTLOUIS AND RETURN WITH PASSENGERS TO NKANDLA TAXI RANK ALL PICK AND DROP.
12.19	KZPRERC2782526 - NKANDLA (KWADLOMO) TO MAGIDINI FROM NKANDLA TAXI RANK TURN RIGHT INTO R50/3 AT KWADLOMO ALL PICK AND DROP TURN LEFT TO P707 PROCEED STRAIGHT PICK AND DROP TURN RIGHT INTO P708 THAN TURN LEFT INTO D2229 UP TO MAGIDINI NEXT TO SBHLE NGEMVELO SCHOOL AND RETURN WITH PASSENGERS USING THE SAME ROUTE TO NKANDLA TAXI RANK.
12.20	KZPRERC2782575 - NKANDLA (KWADLOMO) TO MABHUQHINI FROM NKANDLA TAXI RANK TURN RIGHT INTO R50/3, ALL PICK AND DROP KWADLOMO TURN LEFT INTO P707 PROCEED STRAIGHT TURN RIGHT INTO P708 PROCEED STRAIGHT TO BHACANE PICK AND DROP TURN LEFT INTO P16/3 MABHUQHINI NEXT TO KWAMQAPHELENI STORE AND RETURN WITH PASSENGERS USING THE SAME ROUTE PICK AND DROP UP TO NKANDLA TAXI RANK.



transport

Department:
Transport
Province of KwaZulu-Natal

GAZETTE

LGKZNG47-2020-MAR

REGION: ALL

1) Application Number: APP0119757	2) Gazette Number: LGKZNG47-2020-MAR
3) Applicant: NM MAZIBUKO ID NO. 5507260337083 Association: NKANDLA TAXI OWNERS ASSOCIATION	4) Applicant Address: P O BOX43 NKANDLA 3855
5) Existing Licence Holder: NOT APPLICABLE ID NO. NOT APPLICABLE	6) Existing Licence Holder Address: NOT APPLICABLE
7) Type of application: NEW OPERATING LICENCE	8) Operating Licence Number: NOTAVAILABLE
9) Vehicle Type: MINIBUS	10) 1 X 15 (SEATED) + 0 (STANDING)
11) Region: UTHUNGULU	
12.1	2207EP1205GJ10053516 - NKANDLA TO JOHANNESBURG: FROM APPROVED TAXI RANK AT NKANDLA, INTO R50/3, INTO R34, PASS NQUTHU, UTRECHT, INTO N22, PASS VOLKRUST, STANDERTON, BULTO, TURN RIGHT INTO N3 AND PROCEED TO JOHANNESBURG, INTO TURN LEFT TO M2 MAIN ROAD AND TURN LEFT TO HARROW ROAD AND THEN TURN LEFT ANDERSON ROAD THEN TURN RIGHT INTO TROY STREET. PROCEED STRAIGHT TO PARK CITY TAXI RANK DIRECT AND RETURN ALONG WITH M2 ROAD TURN TO RISSIK STREET THEN STRAIGHT AND TURN RIGHT TO DEVIERS STREET STRAIGHT TO PARK CITY TAXI RANK DIRECT AND RETURN.
12.2	2207EP2206LS10053524 - NKANDLA TO DURBAN: AS PER ROUTE TO ESHOWE ABOVE AND PROCEED INTO R26, INTO R34, INTO R66, INTO N2 AND PROCEED TO APPROVED TAXI RANK IN DURBAN AND RETURN. ALTERNATIVE ROUTE: AS PER ROUTE ABOVE, PROCEED INTO N2, PASS MANDENI, STANGER, TONGAAT AND PROCEED TO DURBAN TAXI RANK AND RETURN.
12.3	2207EP2206Y410053506 - NKANDLA TO MELMOTH FROM APPROVED TAXI RANK AT NKANDLA INTO R50/3, INTO R34, INTO P50/2 AND PROCEED TO MELMOTH TAXI RANK RETURN.
12.4	2207EP2206YH10053507 - NKANDLA TO ULUNDI FROM APPROVED TAXI RANK AT NKANDLA INTO R50/3 R34, INTO R34, INTO R66 (P52/1) AND PROCEED TO ULUNDI TAXI RANK AND RETURN.
12.5	2207EP22071T10053508 - NKANDLA TO ESHOWE FROM APPROVED TAXI RANK AT NKANDLA INTO R50/3 INTO R66 AND PROCEED TO ESHOWE TAXI RANK AND RETURN. ALTERNATIVE ROUTE: FROM APPROVED TAXI RANK AT NKANDLA INTO R50/3 INTO R34, INTO P50/2, INTO P50/1, TURN LEFT AND PROCEED TO ESHOWE TAXI RANK AND RETURN.
12.6	2207EP2207BP10053510 - NKANDLA TO DUNDEE FROM APPROVED TAXI RANK AT NKANDLA INTO R50/3, LEFT INTO R68, LEFT INTO R34, PROCEED TO DUNDEE TAXI RANK AND RETURN.
12.7	2207EP2207EP00053515 - NKANDLA TO KWA- DLOMO FROM APPROVED TAXI RANK AT NKANDLA, INTO R50/3, TURN LEFT TO P707, RIGHT INTO P708 AND PROCEED TO ENDUNGA STORE/CLINIC TAXI RANK AND RETURN.
12.8	2207EP2207EP00053519 - NKANDLA TO FORT LOUIS FROM APPROVED TAXI RANK AT NKANDLA INTO R50/3, AND PROCEED TO FORT LOUIS TAXI RANK AND RETURN.
12.9	2207EP2207EP00053522 - NKANDLA TO VUMANHLAMVU FROM APPROVED TAXI RANK AT NKANDLA R50/3, TURN RIGHT AND PROCEED TO VUMANHLAMVU TAXI RANK AND RETURN.
12.10	2207EP2207EP00053523 - NKANDLA TO KWA-JELE FROM APPROVED TAXI RANK AT NKANDLA INTO R50/3, LEFT INTO P90 AND PROCEED TO KWA-JELE TAXI RANK TAXI RANK AND RETURN.
12.11	2207EP2207GY10053511 - NKANDLA TO NQUTHU FROM APPROVED TAXI RANK AT NKANDLA INTO R50/3, TURN LEFT INTO R34, RIGHT INTO R68, PROCEED TO NQUTHU TAXI RANK AND RETURN.
12.12	2207EP2207J510053512 - NKANDLA TO VRYHEID FROM APPROVED TAXI RANK AT NKANDLA INTO R50/3, TURN LEFT INTO R34, PASS NQUTHU, TURN RIGHT AND PROCEED TO VRYHEID TAXI RANK AND RETURN.
12.13	2207EP2207XJ10053509 - NKANDLA TO EMPANGENI FROM APPROVED TAXI RANK AT NKANDLA, INTO R50/3 R66, AND PROCEED TO EMPANGENI TAXI RANK AND RETURN.
12.14	KZPRERC2782281 - NKANDLA TO THALENI FROM NKANDLA TAXI RANK TURN RIGHT INTO R50/3 ALL PICK AND DROP TURN LEFT TO P707 PROCEED STRAIGHT, TURN LEFT TO P707 PROCEED STRAIGHT, TURN LEFT TO P708 PICK AND DROP AND PROCEED STRAIGHT THEN TURN RIGHT TO D2309 THALENI AND RETURN WITH PASSENGERS USING THE SAME ROUTE UP TO NKANDLA TAXI RANK.
12.15	KZPRERC2782330 - NKANDLA TO QHUDENI FROM NKANDLA TAXI RANK TURN LEFT INTO R50/3 AND PROCEED STRAIGHT, TURN LEFT INTO P707 PICK AND DROP AT MASANGWENI AMNYAMA, TURN LEFT INTO P16/3 TOWARDS QHUDENI AND TURN RIGHT TO QHUDENI TAXI RANK DROP OFF AND RETURN USING THE SAME ROUTE WITH PASSENGERS TO NKANDLA TAXI RANK.
12.16	KZPRERC2782379 - NKANDLA TO LINDELA FROM NKANDLA TAXI RANK TURN LEFT TO R50/3 STRAIGHT TO NQAMANE, SIBHUDENI, CETSHWAYO, MAWANE ALONG ALL PICK AND DROP THEN TURN RIGHT TO LINDELA TAXI RANK AND RETURN TO NKANDLA TAXI RANK USING THE SAME ROUTE WITH PASSENGERS ALL PICK AND DROP.
12.17	KZPRERC2782428 - NKANDLA TO KHOTHAMANI FROM NKANDLA TAXI RANK TURN LEFT INTO R50/3 PROCEED STRAIGHT TO P707 STRAIGHT TO NDIKWE A508 UP TO KHOTHAMANI TUCK SHOP AT UMDUNDUZELI AREA AND RETURN WITH PASSENGERS USING THE SAME ROUTE TO NKANDLA TAXI RANK ALL PICK AND DROP.
12.18	KZPRERC2782477 - NKANDLA TO FORTLOUIS FROM NKANDLA TAXI RANK TURN LEFT INTO R50/3 STRAIGHT TURN LEFT INTO P707 PROCEED STRAIGHT TURN RIGHT INTO P708 STRAIGHT INTO FORTLOUIS AND RETURN WITH PASSENGERS TO NKANDLA TAXI RANK ALL PICK AND DROP.
12.19	KZPRERC2782526 - NKANDLA (KWADLOMO) TO MAGIDINI FROM NKANDLA TAXI RANK TURN RIGHT INTO R50/3 AT KWADLOMO ALL PICK AND DROP TURN LEFT TO P707 PROCEED STRAIGHT PICK AND DROP TURN RIGHT INTO P708 THAN TURN LEFT INTO D2229 UP TO MAGIDINI NEXT TO SBAHLE NGEMVELO SCHOOL AND RETURN WITH PASSENGERS USING THE SAME ROUTE TO NKANDLA TAXI RANK.
12.20	KZPRERC2782575 - NKANDLA (KWADLOMO) TO MABHUQHINI FROM NKANDLA TAXI RANK TURN RIGHT INTO R50/3, ALL PICK AND DROP KWADLOMO TURN LEFT INTO P707 PROCEED STRAIGHT TURN RIGHT INTO P708 PROCEED STRAIGHT TO BHACANE PICK AND DROP TURN LEFT INTO P16/3 MABHUQHINI NEXT TO KWAMQAPHELENI STORE AND RETURN WITH PASSENGERS USING THE SAME ROUTE PICK AND DROP UP TO NKANDLA TAXI RANK.



transport

Department:
Transport
Province of KwaZulu-Natal

GAZETTE

LGKZNG47-2020-MAR

REGION: ALL

1)	Application Number: APP0119988	2)	Gazette Number: LGKZNG47-2020-MAR
3)	Applicant: MS XULU ID NO. 4508225182086 Association: NONGOMA TAXI ASSOCIATION	4)	Applicant Address: P O BOX 1851 NONGOMA 3950
5)	Existing Licence Holder: NOT APPLICABLE ID NO. NOT APPLICABLE	6)	Existing Licence Holder Address: NOT APPLICABLE
7)	Type of application: NEW OPERATING LICENCE	8)	Operating Licence Number: NOTAVAILABLE
9)	Vehicle Type: MINIBUS	10)	1 X 15 (SEATED) + 0 (STANDING)
11)	Region: ZULULAND		
12.1	22076111008Z10050364 - NONGOMA TO JOHANNESBURG FROM NONGOMA APPROVED TAXI RANK, TURN LEFT AT JUNCTION, TURN RIGHT INTO R618, PROCEED ALONG R618 INTO R69. PROCEED ALONG R69 AND PASS VRYHEID AND CROSS OVER INTO R33; AT BLOOD RIVIER T JUNCTION TURN RIGHT INTO R34, AND PASS UTRECHT AND NEWCASTLE (NO PICK UP OR DROP WILL BE MADE). AT NEWCASTLE TURN RIGHT INTO N11. PROCEED ALONG N11 TO VOLKRUST (REFRESHMENT POINT) (NO PICK UP, PICK), TURN LEFT INTO R23 AND PROCEED TO STANDERTON, HEIDELBERG AND BELFOUR (DROP CAN BE MADE, NO PICKS UPS), AND PROCEED INTO N3 SUBWAY AND TURN RIGHT INTO N8. PROCEED ALONG N3 TO JOHANNESBURG, AND PASS BOKSBURG, VOSLOORUS (NO PICK OR DROP) AND TURN LEFT INTO M2. PROCEED ALONG M2 AND TURN LEFT INTO RISSIK STREET, INTO WOLMARANS STREET, TURN RIGHT INTO WANDERERS STREET AND TURN LEFT INTO AN APPROVED TAXI RANK. OFFLOAD AND LOAD AND RETURN ALONG THE FORWARD ROUTE IN REVERSE.		
12.2	2207611205CN10151387 - NONGOMA TO VOSLOORUS. FROM NONGOMA TAXI RANK TURN LEFT AT JUNCTION ALONG ROAD R618 PROCEED STRAIGHT ALONG THE MAIN ROAD PASS NGOME BEFORE VRYHEID TURN LEFT INTO ROAD R69 AND CROSS OVER R34 REACHING T JUNCTION TAKE LEFT ALONG ROAD R33 TO DUNDEE AT BLOOD RIVER TURN RIGHT INTO ROAD R34 PROCEED STRAIGHT ALONG THE MAIN ROAD PASS UTRECHT (NO PICK UP OR DROP) AND PROCEED TO NEWCASTLE T JUNCTION TURN RIGHT ALONG N11 PROCEED STRAIGHT TO VOLKRUST AS OUR REFRESHMENT POINT (NO PASSENGERS WILL BE PICKED UP) AND PROCEED TO ROBOTS TURN LEFT ALONG ROAD R23 TO HEIDELBERG PROCEED STRAIGHT TO BELFOUR (DROP CAN BE MADE AT BELFOUR, NO PICK UPS) ON PROCEEDING JUST BEFORE HEIDELBERG CROSS OVER N3 SUBWAY, DROP CAN BE MADE AT HEIDELBERG IF NO PASSENGERS TO BE DROPPED OFF, TURN RIGHT AND ENTER N8 HIGHWAY TO JOHANNESBURG. AT BOKSBURG VOLKRUST TURN LEFT ALONG BARRY MARIAN STREET AND CROSS OVER TO ROBOTS TO THE APPROVED TAXI RANK AND RETURN WITH A LOAD ALONG THE SAME ROUTE (NO PICK UPS TO BE MADE ON THE WAY BACK).		
12.3	2207611205GJ10151381 - NONGOMA TO JOHANNESBURG FROM NONGOMA TAXI RANK TURN LEFT AT JUNCTION ALONG ROAD R618 PROCEED STRAIGHT ALONG THE MAIN ROAD PASS NGOME BEFORE VRYHEID TURN LEFT INTO ROAD R69 AND CROSS OVER R34 AND REACH T JUNCTION TAKE LEFT ON ROAD R33 TO DUNDEE. AT BLOOD RIVER TURN RIGHT INTO ROAD R34 PROCEED STRAIGHT ALONG THE MAIN ROAD PASS UTRECHT (NO PICK OR DROP) AND PROCEED TO NEWCASTLE T JUNCTION TURN RIGHT ALONG N11 PROCEED STRAIGHT TO VOLKRUST AS OUR REFRESHMENT POINT (NO PASSENGERS TO BE PICKED UP) AND PROCEED TO THE ROBOTS TURN LEFT ALONG ROAD R23 TO HEIDELBERG PROCEED STRAIGHT ALONG THE MAIN ROAD PAST BELFOUR (DROP CAN BE MADE AT BELFOUR NO PICK UPS) AND PROCEED BEFORE REACHING HEIDELBERG CROSS OVER N3 SUBWAY AND TURN RIGHT ENTERING N8 HIGHWAY TO JOHANNESBURG PROCEED STRAIGHT ALONG THE MAIN ROAD PASS BOKSBURG REACHING VOSLOORUS (NO PICK OR DROP IS MADE) AND EXIT LEFT ROAD M2 TO THE CITY, WHEN IN TOWN LEFT FROM M2 AND TAKE RISSIK STREET AND TURN RIGHT AT THE ROBOTS TURN RIGHT ALONG WANDERERS STREET AND TURN LEFT TURN LEFT TO THE TAXI CITY AS OUR DESTINATION, LOAD WILL BE TAKEN AND RETURN ALONG THE SAME ROUTE, NO DROP WILL BE MADE UNTIL REACHING NONGOMA MAGISTERIAL DISTRICT.		
12.4	22076121004R10050355 - NONGOMA TO DURBAN FROM AN APPROVED NONGOMA TAXI RANK, TURN RIGHT TO NONGOMA MAIN ROAD INTO R66, PROCEED ALONG R66 AND PASS ULUNDI AND MELMOTH (NO DROP OR PICK UP WILL BE MADE). PROCEED INTO R34 AND PASS NDUNDULU AND TURN RIGHT INTO R66 AND PASS ESHOWE. FROM ESHOWE TOWN TURN LEFT TO TOTAL GARAGE (WHICH IS REFRESHMENT AREA. NO DROP OR PICK UP WILL BE MADE). PROCEED ALONG R66 AND PASS GINGINDLOVU (NO DROP OR PICK UP WILL BE MADE), AND PROCEED TO DOKODWENI N2 ON-RAMP TURN RIGHT AND JOIN N2 TOLL ROAD, PASS THROUGH UMVOTI PLAZA AND PASS BALLITO AND TURN INTO RIGHT INTO M4 (DROP MAY BE MADE, NO PICKUPS), AND PROCEED ALONG M4 TO DURBAN INTO ORDINANCE ROAD, TURN LEFT INTO SOLDIERS WAY (DROP OFF AT THE KINGS GATE), TURN RIGHT INTO LEOPOLD ROAD REACHING WARWICK AVENUE, TURN RIGHT AND (DROP CAN BE MADE AT MARKET, NO PICK-UPS. PROCEED TO ALBERT ROAD AND TURN RIGHT TO UMNGENI ROAD, AND EXIT LEFT TO OSBORNE STREET AT THE APPROVED TAXI RANK. OFF LOAD, LOAD AND RETURN ALONG THE FORWARD ROUTE IN REVERSE. ALTERNATIVE ROUTE FROM APPROVED TAXI RANK IN NONGOMA FOLLOW ROUTE AS PER NO1 ABOVE UP TO BALLITO, PROCEED ALONG N2 TOLL ROAD THROUGH UMVOTI PLAZA AND EXIT TO R102 AT THE GATEWAY MALL TO UMNGENI ROAD, TURN LEFT AND DROP OFF AT THE DURBAN STATION, PROCEED TO LEOPOLD ROAD AND DROP OFF AT KINGS GATE AND PROCEED ALONG AS DETAILED ABOVE. ALTERNATIVE ROUTE FROM APPROVED TAXI RANK IN NONGOMA, PROCEED TO N2 TOLL ROAD, EXITING LEFT INTO N3. PROCEED ALONG N3, EXIT TO M13. DROP-OFF AT ENGEN GARAGE, CROSS OVER TO WARWICK AVENUE, INTO ALICE ROAD (DROP WILL BE MADE AT GREY STREET), PROCEED TO AN APPROVED RANK AT OSBORNE STREET AND RETURN ALONG ROUTE NUMBER1 ABOVE.		
12.5	22076121007X10151382 - NONGOMA TO HLABISA FROM NONGOMA TAXI RANK TURN (L) TO MAIN ROAD AND TURN (R) ALONG (R618) VIA BUXEDEN TO APPROVED TAXI RANK IN HLABISA (NO PICK OR DROPS SHOULD BE MANDE ALONG THIS ROUTE).		
12.6	2207612202BQ10050359 - NONGOMA TO NEWCASTLE FROM NONGOMA TAXI RANK, TURN LEFT INTO R618, PROCEED ALONG R618 TO NGOME (DROP ONLY), AND TURN LEFT INTO R69, AND CROSS OVER TO R33 ALONG VRYHEID. PROCEED ALONG R33 AND BLOOD RIVIER T-JUNCTION TURN RIGHT INTO R34 PROCEED ALONG R34 TO UTRECHT (DROP CAN BE MADE ONLY). PROCEED ALONG R34 AND PASS OSIZWENI AND MADADENI (NO DROP ONLY) AND PROCEED TO NEWCASTLE, INTO NEWCASTLE TAXI RANK. OFF LOAD, LOAD AND RETURN ALONG THE FORWARD ROUTE IN REVERSE.		
12.7	2207612206WA10050370 - FROM NONGOMA TO MANDINI AND RETURN		
12.8	2207612206YH10050369 - FROM NONGOMA TO ULUNDI AND RETURN		



transport

Department:
Transport
Province of KwaZulu-Natal

GAZETTE

LGKZNG47-2020-MAR

REGION: ALL

12.9	22076I2206YH10151386 - NONGOMA TO ULUNDI. FROM THE TAXI RANK, TURN RIGHT TO THE MAIN ROAD AND JOIN R66 AND PROCEED TO ULUNDI, AT THE SECOND ROBOT, TURN LEFT INTO APPROVED TAXI RANK IN ULUNDI WHERE LOAD OFF PASSENGERS WILL BE PICKED UP AT THE RANK IN RETURN (DROP AND PICK UP WILL BE MADE ALONG THE ROUTE).
12.10	22076I22074410050371 - FROM NONGOMA TO MTUBATUBA AND RETURN
12.11	22076I22074410151388 - NONGOMA TO MTUBATUBA: FROM NONGOMA TAXI RANK TURN LEFT TO MAIN ROAD AND TURN RIGHT ALONG R618 VIA HLABISA, DROP IS MADE (NO PICK-UPS) AND PROCEED ALONG ROAD R618, CROSS OVER N2 TO MTUBATUBA TAXI RANK WHERE OFF-LOADING AND LOADING IS DONE ON RETURN. (NO PICK-UPS SHALL BE MADE ON RETURN)
12.12	22076I22076I00050361 - NONGOMA TO PONGOLA FROM NONGOMA TAXI RANK, TURN RIGHT INTO R66, PROCEED ALONG R66 AND PASS MAHLANGASI (DROP CAN BE MADE), AND PROCEED TO MAGUDU ALONG R66, AT THE T JUNCTION TURN LEFT ALONG N2 ROAD, ENTERING TOWN, AND TURN RIGHT TO THE APPROVED TAXI RANK IN PONGOLA. OFF-LOAD, LOAD AND RETURN ALONG FORWARD ROUTE IN REVERSE.
12.13	22076I22076I00050365 - NONGOMA TO UMFOLOZI FROM APPROVED TAXI RANK IN NONGOMA, TURN RIGHT INTO R66, PROCEED ALONG R66 AND PASS HOLINYOKA (DROPPING ONLY), TURN LEFT TO L428 TO EZIMPISINI AREA (DROPPING ONLY) AND RETURN TO R66, PROCEEDING ALONG R66 TO DENGIE AREA (DROP ONLY), TURN RIGHT INTO D1819 TO KWA-MINYA AREA, INTO R618, TURN RIGHT TO NONGOMA TOWN2 INTO R66 AND PROCEED TO KWA-GOMONDO AREA, TURN LEFT ALONG D1818 AND PROCEED TO KWAMPUNZA AREA AND RETURN TO R66. PROCEED ALONG R66 TO ESIGANGENI AREA AND TURN RIGHT INTO D1821 TO PHANGODE AND RETURN TO R66. PROCEED ALONG R66 TO MFEMFENI AREA, TURN LEFT INTO P703 TO MATHENI AREA AND UKHUKHO AND RETURN TO R66. PROCEED ALONG R66 TO KWA-MUSI AREA AND TO MFOLOZI APPROVED TAXI RANK AND RETURN ALONG THE FORWARD ROUTE IN REVERSE
12.14	22076I22076I00050366 - NONGOMA TO MAPHOPHOMA FROM APPROVE TAXI RANK IN NONGOMA , TURN LEFT INTO MAIN ROAD, INTO ESIKHALENI AREAS TURN LEFT INTO D1810 TO MAPHOPHOMA. TURN LEFT INTO D1855 TO EKUVUKENI AREA AND RETURN BACK INTO D1810. PROCEED ALONG D1810 AND TURN RIGHT INTO D1853 TO SHELEZA AND PASS MPUMALANGA AREA AND RETURN BACK INTO D1810. PROCEED ALONG D1810 AND TURN LEFT INTO D1903 TO DABHAZI AREA AND RETURN BACK INTO D1810. PROCEED ALONG D1810 AND PASS HLAMBANYATHI AREA , INTO R618 AND PASS HLABISA AND PROCEED TO MAPHOPHOMA APPROVED TAXI RANK. OFFLOAD, LOAD AND RETURN ALONG THE FORWARD ROUTE IN REVERSE.
12.15	22076I22076I00050367 - NONGOMA TO BUXEDEN FROM APPROVED TAXI RANK IN NONGOMA, INTO R618, AT ESIPHAMBANWENI TURN RIGHT INTO D1801 TO ESIKHOKHWANENI, TURN RIGHT INTO R618. AT ODUSHWINI AREA TURN RIGHT INTO D1856 TO ESIDINSINI AND PASS NJAMPELA AREA INTO D1810, TURN RIGHT INTO R66 INTO NONGOMA MAIN ROAD. ALTERNATIVE ROUTE FROM APPROVED TAXI RANK IN NONGOMA UP TO R618 PROCEED TO DUSHWINI, TURN LEFT INTO D1857 TO DONGOTHULI AREA, AND RETURN BACK TO R618 AND PROCEED TO ESINKONKONKO AREA, TURN LEFT INTO D2032 TO MTHWADLANA AREA AND RETURN BACK INTO R618 TO BUXEDEN TAXI RANK. OFFLOAD, LOAD AND RETURN ALONG THE FORWARD ROUTE IN REVERSE.
12.16	22076I22076I00050368 - NONGOMA TO USUTHU FROM APPROVED TAXI RANK IN NONGOMA TURN LEFT INTO R66, AT ESIGANGENI AREA TURN RIGHT TO D1821 TO PHANGODE, TURN RIGHT INTO D1820 TO USUTHU APPROVED TAXI RANK. OFFLOAD, LOAD AND RETURN ALONG THE FORWARD ROUTE IN REVERSE.
12.17	22076I22076I00151383 - NONGOMA TO MAHASHINI FROM LOCAL TAXI RANK IN NONGOMA TURN (R) TO MAIN ROAD AND TAKE (L) ALONG ROAD R618 TO NGOMI AREA, AT NHLOPHENKULU AREA TURN (R) ALONG ROAD R66. AT MSHANELO AREA TURN (L) ON ROAD D1817 TO ESIQOKOLWENI AREA AND RETURN ALONG THE SAME ROUTE TO ROAD TO R618 AND PROCEED TO MAHASHINI AREA TURN (L) ALONG ROAD D1820 WHERE COMMUNITY RANK IS PASSENGERS WILL BE OFF-LOADED AND PICKED UP BACK TO NONGOMA ALONG THE SAME ROUTE (PICK AND DROP IS MADE ALL THE WAY).
12.18	22076I22076I00151385 - NONGOMA TO NJOKWE FROM NONGOMA LOCAL TAXI RANK TURN RIGHT ALONG ROAD R618 TO ESIPHAMBANWENI, TURN LEFT ALONG ROAD P234. AT NGXONGWANE AREA, TURN LEFT ALONG D1860 TO MADUMA AREA AND REACH ROAD D1859 TURN LEFT VIA KWA-VILANE RETURNING BACK TO ROAD R618 BACK TO NONGOMA TOWN. ALTERNATIVELY, ALONG THE ROAD R234 AT NGOXNGWANE AREA, TURN RIGHT ALONG ROAD D1813 TO ESIBONELO AREA, AND RETURN TO NONGOMA OR TURN LEFT ALONG ROAD D1803 VIA ESIXENI AREA TO NJOKWE COMMUNITY TAXI STOP AND RETURN ALONG THE SAME ROUTE. ALTERNATIVELY, ALONG THE ROAD R234 AT NGXONGWANE AREA, PROCEED TO NJOKWE AREA WHERE THE TAXI STOP IS. ON RETURN, FROM NJOKWE CLINIC TURN RIGHT ALONG ROAD D1814 VIA SINGANDA, ESHESHI AND JOIN ROAD D1815 FROM SOVANE AREA AND JOIN ROAD P234 TO NONGOMA TOWN. ALTERNATIVELY, ALONG THE ROAD R234AT KWA-NYAWO AREA, TURN LEFT ALONG ROAD D1815 TO SOVANE AND RETURN ALONG THE SAME ROAD. (PICK AND DROP WILL BE MADE ALL THE WAY).
12.19	22076I22077Z10050362 - NONGOMA TO MKHUZE FROM NONGOMA TAXI RANK, TURN LEFT TO MAIN ROAD AND PROCEED TO THE JUNCTION AND TAKE RIGHT ALONG R618 AT SIPHAMBANWENI, TURN LEFT ALONG P234, AND PASS EKUTHOKOZENI (PICK-UPS IS MADE SUBJECT TO CONDITION5 BELOW), PROCEED ALONG P234 TO N2 AND CROSS OVER TO N2 TO MKHUZE MAIN ROAD AND TURN LEFT TO APPROVED TAXI RANK AT MKHUZE. OFFLOAD AND LOAD RETURN ALONG THE FORWARD ROUTE IN REVERSE.
12.20	22076I2207J510050360 - NONGOMA TO VRYHEID FROM NONGOMA TAXI RANK, TURN LEFT INTO R618, PROCEED ALONG R618 TO NGOME (DROP CAN BE MADE ONLY), PROCEED ALONG R618 AND TURN LEFT INTO R69, PROCEED ALONG TO VRYHEID TAXI RANK. OFFLOAD, LOAD AND RETURN ALONG FORWARD ROUTE IN REVERSE.
12.21	22076I2207SN10050372 - NONGOMA TO HLABISA FROM NONGOMA TO HLABISA AND RETURN



transport

Department:
Transport
Province of KwaZulu-Natal

GAZETTE

LGKZNG47-2020-MAR

REGION: ALL

12.22	22076I2207XJ10050363 - NONGOMA TO EMPANGENI
	<p>FROM NONGOMA TAXI RANK TURN LEFT TO THE MAIN ROAD AT THE JUNCTION TURN RIGHT ALONG R618, AND PASS ALONG BUXEDEN AND HLABISA (NO PICK AND DROP MADE), PROCEED TO MATUBATUBA, AT THE JUNCTION, TURN RIGHT INTO N2 AND PROCEED TO RICHARDS BAY (DROP IS MADE, NO PICK UPS). PROCEED ALONG R34 TO EMPANGENI AND DROP OFF ONLY PASSENGERS AT B' RANK AND PROCEED TO 'A' RANK. OFF-LOAD, LOAD AND RETURN ALONG THE FORWARD ROUTE IN REVERSE.</p> <p>ALTERNATIVE ROUTE FROM NONGOMA TAXI RANK, TURN RIGHT ALONG R66 AND PASS ULUNDI (NO PICK OR DROP) AND PROCEED TO MELMOTH ALONG R66 AND DROP WILL BE MADE ONLY. PROCEED ALONG R84 TO NDUNDULU (DROP ONLY), AND PROCEED ALONG R84 TO EMPANGENI. OFFLOAD AND LOAD AT EMPANGENI 'A' RANK AND RETURN ALONG THE FORWARD ROUTE IN REVERSE.</p>
12.23	22076I2209QU10151384 - NONGOMA TO MANDENI
	<p>FROM NONGOMA TAXI RANK TURN (R) JOINING ROAD R66 TO ULUDI, NO PICK-UP. PROCEED TO THE JUNCTION, TURN (L) AND PROCEED TO MELMOTH (DROP CAN BE MADE, NO PICK-UP) AND PROCEED ALONG THE SAME ROAD BUT RETURN TO BE R84 TO NDUNDULU WHERE THE ROAD BECOME R66 AND REACH ESHOWE, (DROP OFF IS MADE NO PICK-UP) AND PROCEED TO GINGINDLOVU AND TURN (R) ALONG RD R102 TO DARNAL. TURN (R) TO ROAD R258 VIA AMATIKULU DROP OFF NO PICK UPS AND PROCEED TO ISITHEBE ON THE SAME ROAD, OFF LOADING IS MADE AND PROCEED TO MANDENI TAXI RANK WHERE PASSENGERS WILL BE PICKED UP IN RETURN TRIP.</p>



transport

Department:
Transport
Province of KwaZulu-Natal

GAZETTE

LGKZNG47-2020-MAR

REGION: ALL

1)	Application Number: APP0120218	2)	Gazette Number: LGKZNG47-2020-MAR
3)	Applicant: MJ MKHONZA ID NO. 5907055755087 Association: ESTCOURT DISTRICT TAXI ASSOCIATION	4)	Applicant Address: PO BOX 599 ESTCOURT KWAZULU NATAL 3310
5)	Existing Licence Holder: NOT APPLICABLE ID NO. NOT APPLICABLE	6)	Existing Licence Holder Address: NOT APPLICABLE
7)	Type of application: NEW OPERATING LICENCE	8)	Operating Licence Number: NOTAVAILABLE
9)	Vehicle Type: MINIBUS	10)	1 X 13 (SEATED) + 0 (STANDING)
11)	Region: UTHUKELA		
12.1	2202EK2202EN00050211 - WEMBEZI TO ESCOURT		
	<p>FROM APPROVED TAXI RANK IN WEMBEZI TO APPROVED TAXI RANK IN ESCOURT AND WEMBEZI RANK, INTO LONGHOMES, MAHASHINI, KHWEZI, V. Q. DEPO, FIVE ROOM, NKWEZELA, TURN LEFT TO LOCKSLOY, NEWLANDS, LOADING AND OFFLOADING AND TURN INTO C SECTION LOADING AND OFFLOADING TURN RIGHT INTO P29 NTABAMHLOPHE ROAD INTO MARTIN ROAD, HELLET ROAD, CONNOR STREET AND TURN LEFT INTO ALEXANDRA STREET INTO TAXI RANK, OFFLOADING AND LOADING AND RETURN ALONG THE FORWARD ROUTE IN REVERSE.</p> <p>ALTERNATIVE ROUTE FROM P29 NTABAMHLOPHE ROAD, INTO HARRY MILLER ROAD, SUBWAY ROAD, ALBERT STREET, PHILLIP STREET, AND TURN RIGHT INTO ALEXANDRA STREET INTO TAXI RANK. OFFLOADING, LOADING AND RETURN THE FORWARD ROUTE IN REVERSE.</p> <p>SETTING DOWN AND PICKING UP PASSENGERS:</p> <ol style="list-style-type: none"> 1. BACON FACTORY ROAD R103 INTO CONNOR STREET INTO ALEXANDRA STREET INTO TAXI RANK. 2. NARROWTEX INTO LOSKOP ROAD. 3. MASONITE INTO BROOMCLIFFE ROAD. 4. MASONITE INTO BANK ROAD. 5. MOSAIC INTO BANK ROAD. 		



transport

Department:
Transport
Province of KwaZulu-Natal

GAZETTE

LGKZNG47-2020-MAR

REGION: ALL

1)	Application Number: APP0120290	2)	Gazette Number: LGKZNG47-2020-MAR
3)	Applicant: DOLI BEATRICE MZOBE ID NO. 5004260172082 Association: ESIKHAWINI TAXI ASSOCIATION	4)	Applicant Address: P O BOX 1479 ESIKHAWINI 3887
5)	Existing Licence Holder: NOT APPLICABLE ID NO. NOT APPLICABLE	6)	Existing Licence Holder Address: NOT APPLICABLE
7)	Type of application: NEW OPERATING LICENCE	8)	Operating Licence Number: NOTAVAILABLE
9)	Vehicle Type: MINIBUS	10)	1 X 14 (SEATED) + 0 (STANDING)
11)	Region: UTHUNGULU		
12.1	2207YW21004R10050659 - ESIKHAWINI TO DURBAN DEPART ESIKHAWINI RANK, CARRY STRAIGHT INTO D1567, TURN LEFT INTO N2 FREEWAY, CARRY ON STRAIGHT AND TURN RIGHT INTO ARGYLE ROAD, TURN LEFT INTO UMGENI ROAD, TURN RIGHT INTO LEOPOLD STREET, OFF LOADING AT DURBAN STATION, CARRY STRAIGHT TO MARKET STREET, OFF LOADING AT BEREA NEW MARKET DURBAN, RETURN ALONG THE SAME ROUTE.		
12.2	2207YW2207W300050647 - ESIKHAWINI TO RICHARDSBAY DEPART ESIKHAWINI TAXI RANK, TURN LEFT INTO MTHOMBONI ROAD, RIGHT INTO MDLEBE MPUMA (EAST), INTO MELONI (P106). CARRY STRAIGHT DOWN THE B10 (P106), PAST MADLANKALA, TURN RIGHT INTO R34 (JOHN ROSS PARKWAY), TURN LEFT WEST CENTRAL ARTERIAL CARRY STRAIGHT INTO BULLION BOULEVARD, THEN TURN LEFT INTO TAXI CITY RANK RICHARDSBAY, RETURN ALONG THE SAME ROUTE.		
12.3	2207YW2207W300050648 - ESIKHAWINI TO RICHARDS BAY VIA ALTON 2. DEPART ESIKHAWINI RANK, LEFT INTO MTHOMBONI ROAD, RIGHT INTO MDLEBE MPUMA (EAST), INTO MELONI (P106), CARRY ON STRAIGHT DOWN THE B10 (P106), PAST MADLANKALA, TURN RIGHT INTO R34 (JOHN ROSS PARKWAY), TURN RIGHT INTO ALUMINA ALLEE, 100 METRES AWAY FROM THE ROAD, OFF LOADING AT BUS STOP (MARINGINI), RETURN. STRAIGHT ACROSS ALUMINA ALLEE, OFF LOADING AT AMALGAMATED, ENGINE GARAGE, IKHWEZI DEPORT BELL, SHELL GARAGE, ZCBF, DOLLAR DRIVE, TURN RIGHT AND LEFT INTO BULLION BOULEVARD AND TURN LEFT INTO TAXI RANK RICHARDSBAY, AND RETURN ALONG THE SAME ROUTE.		
12.4	2207YW2207W300050655 - ESIKHAWINI (MPEMBENI) TO RICHARDS BAY DEPART ESIKHAWINI TAXI RANK, TURN RIGHT INTO MTHOMBONI ROAD, CARRY STRAIGHT ACROSS MDLEBE MPUMA ROBOTS ALONG D887 TO MPEMBENI (LEXON TEA ROOM), TURN BACK ALONG D887, STRAIGHT DOWN THE B10 (P106), PAST MADLANKALA, TURN RIGHT INTO R34 (JOHN ROSS PARKWAY), TURN LEFT INTO WEST CENTRAL ARTERIAL, CARRY STRAIGHT TO BULLION BOULEVARD, THEN LEFT INTO TAXI CITY RANK RICHARDSBAY ALONG THE SAME ROUTE.		
12.5	2207YW2207XJ00050650 - ESIKHAWINI TO EMPANGENI RAIL DEPART ESIKHAWINI RANK, TURN LEFT INTO MTHOMBONI ROAD, CARRY STRAIGHT INTO D1567, TURN RIGHT INTO N2 (FREEWAY), TURN LEFT INTO R34 (JOHN ROSS PARKWAY), STRAIGHT INTO TANNER ROAD, OFF LOADING AT KENTUCKY, POST OFFICE, EMRICMOTORS AND TURN LEFT INTO B RANK, OFF LOADING THEN TURN INTO MAIN ROAD, TURN LEFT AND RIGHT GRANTHAM HIGHWAY, BACK INTO R34, TURN RIGHT INTO MAXWELL STREET, THEN LEFT INTO LOT63 TAXI RANK, TURN RIGHT INTO N2 (NGOYA X ROADS) STRAIGHT TO EMPANGNI CIRCLE, LEFT INTO TANNER ROAD, THEN RIGHT INTO B-RANK, TURN RIGHT INTO TANNER ROAD, TURN LEFT INTO R34, RIGHT INTO MAXWELL STREET, LEFT INTO LOT63, TAXI RANK EMPANGENI AND RETURN ALONG THE SAME ROUTE.		
12.6	2207YW2207XJ00050654 - ESIKHAWINI TO EMPANGENI LOT63 DEPART ESIKHAWINI RANK, TURN LEFT INTO MTHOMBONI ROAD, STRAIGHT INTO D1567, TURN RIGHT INTO N2, LEFT INTO R34 (JOHN ROSS PARKWAY), STRAIGHT INTO MAIN ROAD, OFF LOADING AT SPEEDY, TURN LEFT INTO PRESIDENT SWART AVENUE, OFF LOADING AT CENTRAL PARK, TOTAL GARAGE, TURN RIGHT INTO MAXWELL STREET, THEN LEFT INTO LOT63 TAXI RANK EMPANGENI AND RETURN ALONG THE SAME ROUTE.		
12.7	2207YW2207XJ00050657 - ESIKHAWINI (PORT DUNFORD) TO EMPANGENI DEPART ESIKHAWINI RANK TO PORT DUNFORD, ALONG D537 TO KWAMOLI TEA ROOM AND TURN BACK ALONG D537, TURN LEFT INTO D1597, STRAIGHT TO MASONGO X ROADS, TURN LEFT INTO MDLEBE MPUMA, RIGHT INTO MELONI (P106), CARRY STRAIGHT DOWN THE B10 (P106), PAST MADLANKALA, TURN LEFT INTO R34 (JOHN ROSS PARKWAY), TURN LEFT INTO TANNER ROAD, OFFLOADING AT KENTUCKY, POST OFFICE, EMRIC MOTORS, LEFT INTO B-RANK, BACK INTO MAIN ROAD, LEFT AND RIGHT INTO GRANTAM HIGHWAY, TURN RIGHT INTO MAXWELL STREET, THEN LEFT INTO LOT 63 TAXI RANK EMPANGNI, AND RETURN ALONG THE SAME ROUTE.		
12.8	2207YW2207YW00050660 - CHARTER SERVICE FROM ESIKHAWINI TAXI RANK TO POINT WITHIN THE PROVINCE OF KZN ONLY. NO PICKING UP OR SETTING DOWN OF PASSENGERS EN ROUTE.		



transport

Department:
Transport
Province of KwaZulu-Natal

GAZETTE

LGKZNG47-2020-MAR

REGION: ALL

12.9	<p>2207YW2207YW00050661 - 1.PASSENGERS MAY BE PICKED UP AND/OR SET DOWN ONLY AT DESIGNATED TAXI RANK OR TAXI STOP, WHICH SHALL EXCLUDE BUS STOPS.</p> <p>2.ENTRY OR RANKING ON PRIVATE PROPERTY IS NOT PERMITTED WITHOUT WRITTEN PERMISSION OF THE LANDLORD, A COPY OF WHICH MUST BE SUPPLIED TO THE BOARD.</p> <p>3.WITHOUT HAVING ENTERED INTO AN AGREEMENT WITH OTHER OPERATORS ON A COMMON ROUTE, AS CONTEMPLATED BY SECTION88(2)(B) OF ACT 22 OF 2000, THE PICKING UP OR SETTING DOWN OF PASSENGERS ON SUCH ROUTE IS NOT PERMITTED. A COPY OF SUCH AGREEMENT MUST BE SUPPLIED TO THE BOARD.</p> <p>4.AT RANKS, WHETHER ON – STREET OR OFF – STREET, ONLY THE TAXIS THAT CAN BE ACCOMODATED IN THE DEMARCATED AREA MAY OCCUPY THE RANK, EXCESS VEHICLES MUST HOLD ELSEWHERE AT DESIGNATED HOLDING AREAS.</p> <p>5.RANK PERMITS OR LETTERS OF AUTHORITY MUST BE PRODUCED IN RESPECT OF ALL RANKS IN MUNICIPAL AREAS, IN PARTICULAR MAJOR TOWNS AND CITIES AND IN PARTICULAR INTER-PROVINCIAL DESTINATIONS.</p> <p>6.THE ALLOCATION OF ANY ROUTE OR PORTION OF A ROUTE IS SUBJECT TO THE CONDITION THAT IT HAS BEEN APPROVED AND ALLOCATED IN GOOD FAITH AND THAT SUCH ROUTE WILL BE INVALID SHOULD IT TRANSPIRE THAT THE ROUTE OR PORTION THEREOF WILL, OR HAS CAUSED CONFLICT DUE TO IT HAVING BEEN APPROVED BASED ON INCORRECT OR FALSE INFORMATION SUPPLIED TO THE BOARD OR AS A RESULT OF AN ERROR. IN SUCH INSTANCE THE OPERATING LICENCE MUST BE RETURNED TO THE BOARD FOR CORRECTION.</p> <p>7.THE VEHICLE MUST BE COVERED BY MOTOR VEHICLE INSURANCE AS WELL AS PERSONAL LIABILITY INSURANCE</p>
12.10	<p>2207YW220B8L00179114 - ESIKHAWINI TO KWADLANGEZWA.</p> <p>FROM ESIKHAWINI AND THEREAFTER TURNING INTO MTHOMBONI ROAD ACROSS THE ROBOTS AND CARRYING STRAIGHT D1567 AND STRAIGHT ACROSS P2 (NGOYE ROAD) AND STRAIGHT INTO D861 AND THERE AFTER TURNING RIGHT TO UNGOYE UNIVERSITY,KWADLANGEZWA TAXI RANK (POST OFFICE) PICKING UP PASSENGERS AT KWADLANGEZWA TAXI RANK AND RETURN ALONG THE SAME ROUTE IN RESPECT OF ETA AND THE ROUTE DEPARTING KWADLANGEZWA TAXI RANK TO POST OFFICE, MFUNDO STREET,PICK UP AND DROP OFF PASSENGERS, STRAIGHT TO CROSS ROAD R102 TO ESIKHAWINI TAXI RANK SITUATED AT MTHOMBENI ROAD DROP OFF AND PICK UP, PASSENGERS AT ESIKHAWINI TAXI RANK AND RETURN ALONG THE SAME ROUTE IN RESPECT OF KTA, THE RETURN ROUTE FOR KTA SHALL EXACTLY BE SIMILAR AS THAT OF ETA BY DEFINITION.</p>



transport

Department:
Transport
Province of KwaZulu-Natal

GAZETTE

LGKZNG47-2020-MAR

REGION: ALL

1)	Application Number: APP0120515	2)	Gazette Number: LGKZNG47-2020-MAR
3)	Applicant: DEREK PATHER ID NO. 6107295191081 Association: SOUTH & NORTH BEACH ADDINGTON TAXI ASSOCIATION	4)	Applicant Address: P.O. BOX 418202 IMBALI 3219
5)	Existing Licence Holder: NOT APPLICABLE ID NO. NOT APPLICABLE	6)	Existing Licence Holder Address: NOT APPLICABLE
7)	Type of application: NEW OPERATING LICENCE	8)	Operating Licence Number: LGKZN1303000157
9)	Vehicle Type: MINIBUS	10)	1 X 15 (SEATED) + 0 (STANDING)
11)	Region: DURBAN CENTRAL		
12.1	<p>21004R239JGS00142027 - ADDINGTON HOSPITAL (RANK 112) TO BEREA ROAD. FROM RANK (112A) ON ERSKINE TERRACE ADDINGTON HOSPITAL, LEFT INTO RUTHERFORD STREET PICK AND DROP, RIGHT INTO GILLESPIE STREET PICK UP DROP, LEFT INTO BOSCOMBE PLACE AND ONTO MONTY NAICKER, PICK UP AND DROP ALONG THE WAY. RIGHT INTO STALWART SIMELANE PICK UP AND DROP OFF, ONTO DAVID WEBSTER, INTO STEVE BIKO ROAD, PICK UP AND DROP OFF. LEFT INTO BOTANIC GARDENS ROAD PICK UP AND DROP OFF, LEFT INTO KING DINIZULU ROAD PICK UP AND DROP OFF OPPOSITE BEREA CENTRE ON KING DINIZULU ROAD. RETURN TRIP FROM BEREA ROAD TO RANK 112A ADDINGTON HOSPITAL FROM BEREA ROAD (KING DINIZULU ROAD) OPPOSITE BEREA CENTRE, ONTO PIXLEY KASEME STREET, RIGHT INTO MAHATMA GHANDI ROAD, LEFT INTO BELL STREET, LEFT INTO PRINCE STREET RIGHT INTO SOUTH BEACH AVENUE, LEFT INTO ERSKINE TERRACE INTO RANK 112A AT ADDINGTON HOSPITAL. PICKING UP AND DROPPING OFF ALONG THE WAY.</p>		
12.2	<p>2206LS2206LS00142039 - BLUE LAGOON 112C TO BEREA ROAD THROUGH ST ANDREWS.</p> <p>FROM RANK 112C ON SNELL PARADE, INTO SUNCOAST CASINO THE DESIGNATED STOP, PICK UP AND DROP OFF, LEFT INTO SNELL PARADE, RIGHT INTO ARGYLE, LEFT INTO PLAYFAIR ROAD, RIGHT INTO SANDOWN ROAD, PICK UP AND DROP OFF, LEFT INTO SOL HARRIS CRESCENT, LEFT INTO SOMTSEU ROAD, RIGHT INTO PLAYFAIR LEFT INTO K.E MASINGA ROAD, RIGHT INTO BOSCOMBE, LEFT INTO GILLESPIE STREET, RIGHT INTO PLAYFAIR, RIGHT INTO DR. PIXLEY KASEME ROAD, LEFT INTO MAHATMA GHANDI, RIGHT INTO ANTON LEMBEDE, LEFT INTO BROAD STREET, RIGHT INTO ST ANDREWS STREET, STOP AT THE DESIGNATED STOP AREA, THEN LEFT INTO JOSEPH NDULI, LEFT INTO ANTON LEMBEDE STREET, ONTO RANK 112B. PICKING UP AND DROPPING OFF ALONG THE WAY ON DESIGNATED AREAS.</p> <p>RETURN: FROM RANK 112B IN BEREA ROAD (KING DINIZULU ROAD), PICK UP AND DROP OFF, RIGHT INTO PARK STREET PICK UP AND DROP OFF, RIGHT INTO PARK STREET PICK UP AND DROP OFF, RIGHT INTO ALEXANDER STREET, LEFT INTO ST ANDREWS STREET, STOP AT THE DESIGNATED STOP FOR PICK UPS AND DROP OFFS, LEFT INTO JOSEPH NDULI STREET, RIGHT INTO DR. PIXLEY KASEME DROP OFF AND PICK UP ALONG THE WAY, LEFT INTO GILLESPIE STREET, RIGHT INTO BOSCOMBE PLACE, LEFT INTO K.E MASINGA ROAD, RIGHT INTO PLAYFAIR ROAD, LEFT INTO SOMTSEU ROAD, RIGHT INTO SOL HARRIS CRESCENT, RIGHT INTO SANDOWN ROAD, LEFT INTO PLAYFAIR ROAD, RIGHT INTO ARGYLE ROAD, LEFT INTO SNELL PARADE, RIGHT INTO DESIGNATED STOP AT SUNCOAST CASINO, THEN RIGHT INTO SNELL PARADE, LEFT INTO RANK 112C. PICKING UP AND DROPPING OFF ALONG THE WAY.</p> <p>ALTERNATIVE ROUTE FROM 112C BLUE LAGOON THROUGH PINE STREET TO BEREA ROAD (KING DINIZULU) FROM RANK 112C ON SNELL PARADE, INTO SUN COAST CASINO THE DESIGNATED STOP, PICK UP AND DROP OFF, LEFT INTO SNELL PARADE, RIGHT INTO ARGYLE, LEFT INTO PLAYFAIR ROAD, RIGHT INTO SANDOWN ROAD, PICK UP AND DROP OFF, LEFT INTO SOL HARRIS CRESCENT, LEFT INTO SOMTSEU ROAD, RIGHT INTO PLAYFAIR, LEFT INTO K.E MASINGA ROAD, RIGHT INTO BOSCOMBE, ONTO MONTY NAICKER STREET, RIGHT INTO JOSEPH NDULI STREET, LEFT INTO DAVID WEBSTER STREET, RIGHT INTO JULIUS NYERERE AVENUE, ONTO CENTENARY ROAD, LEFT INTO STEVE BIKO ROAD, LEFT INTO BOTANIC GARDENS ROAD, LEFT INTO KING DINIZULU, DROPPING OFF ALONG THE WAY.</p> <p>RETURN: FROM KING DINIZULU ROAD, OPPOSITE BEREA CENTRE ONTO DR. PIXLEY KASEME, LEFT INTO GILLESPIE STREET, RIGHT INTO BOSCOMBE PLACE, PICKING UP AND DROPPING OFF ALONG THE WAY. LEFT INTO K.E MASINGA ROAD, RIGHT INTO PLAYFAIR ROAD, LEFT INTO SOMTSEU, RIGHT ROAD.</p>		
12.3	<p>2206LS2206LS00142041 - RANK 112B BEREA ROAD TO 112A ADDINGTON HOSPITAL.</p> <p>FROM RANK 112B IN BEREA ROAD (KING DINIZULU), PICK UP AND DROP OFF, RIGHT INTO PARK STREET PICK UP AND DROP OFF, RIGHT INTO ALEXANDER STREET, LEFT INTO ST ANDREWS STREET, STOP AT THE DESIGNATED STOP FOR PICK UPS AND DROP OFFS, LEFT INTO JOSEPH NDULI STREET, RIGHT INTO DR. PIXLEY KASEME DROP OFF AND PICK UP ALONG THE WAY, RIGHT INTO MAHATMA GHANDI ROAD, THEN LEFT BELL STREET LEFT INTO PRINCE STREET, RIGHT INTO SOUTH BEACH AVENUE, LEFT INTO ERSKINE TERRACE, ONTO RANK 112A ADDINGTON HOSPITAL. PICK UP AND DROP OFF ALONG THE WAY</p> <p>RETURN: FROM RANK 112A ON ERSKINE TERRACE ADDINGTON HOSPITAL, LEFT INTO RUTHERFORD STREET PICK AND DROP, RIGHT INTO GILLESPIE STREET PICK AND DROP, LEFT INTO DR. PIXLEY KASEME, LEFT INTO MAHATMA GHANDI, RIGHT INTO ANTON LEMBEDE, RIGHT INTO JULIUS NYERERE AVENUE, PICK UP AND DROP OFF, LEFT INTO M.L SULTAN, LEFT INTO STEVE BIKO, LEFT INTO BOTANIC GARDENS ROAD PICK UP AND DROP OFF, LEFT INTO KING DINIZULU ROAD PICK UP AND DROP OFF OPPOSITE BEREA CENTRE ON BEREA ROAD (KING DINIZULU ROAD).</p>		
12.4	<p>2206LS2206LS00142044 - RANK 112B BEREA ROAD TO RANK 112 BLUE LAGOON</p> <p>FROM RANK 112B IN BEREA ROAD (KING DINIZULU ROAD), PICK UP AND DROP OFF, RIGHT INTO PARK STREET PICK UP AND DROP OFF, RIGHT INTO ALEXANDER STREET, LEFT INTO ST ANDREWS STOP AT THE DESIGNATED STOP FOR PICK UPS AND DROP OFFS, LEFT INTO JOSEPH NDULI STREET, RIGHT INTO DR. PIXLEY KASEME DROP OFF AND PICK UP ALONG THE WAY, LEFT INTO GILLESPIE STREET, RIGHT INTO BOSCOMBE PLACE, LEFT INTO K.E MASINGA ROAD, RIGHT INTO PLAYFAIR ROAD, LEFT INTO SOMTSEU ROAD, RIGHT INTO SOL HARRIS CRESCENT, RIGHT INTO SANDOWN ROAD, LEFT INTO PLAYFAIR ROAD, RIGHT INTO ARGYLE ROAD, LEFT INTO SNELL PARADE, RIGHT INTO DESIGNATED STOP AT SUNCOAST CASINO, THEN RIGHT INTO SNELL PARADE, LEFT INTO RANK 112C.</p> <p>RETURN FROM RANK 112C ON SNELL PARADE, INTO SUNCOAST CASINO THE DESIGNATED STOP, PICK UP AND DROP OFF, LEFT INTO SNELL PARADE, RIGHT INTO ARGYLE, LEFT INTO PLAYFAIR ROAD, RIGHT INTO SANDOWN ROAD, PICK UP AND DROP OFF, LEFT INTO SOL HARRIS CRESCENT LEFT INTO SOMTSEU ROAD, RIGHT INTO PLAYFAIR, LEFT INTO K.E MASINGA ROAD, RIGHT INTO BOSCOMBE, LEFT INTO GILLESPIE STREET, RIGHT INTO PLAYFAIR RIGHT INTO DR. PIXLEY KASEME ROAD, LEFT INTO MAHATMA GHANDI, RIGHT INTO ANTON LEMBEDE, LEFT INTO BROAD STREET, RIGHT INTO ST ANDREWS STREET, STOP AT DESIGNATED STOP AREA, THEN LEFT INTO JOSEPH NDULI, LEFT INTO ANTON LEMBEDE STREET, RIGHT INTO JULIUS NYERERE AVENUE, RIGHT INTO DR. PIXLEY KASEME STREET, ONTO RANK 112B.</p>		



transport

Department:
Transport
Province of KwaZulu-Natal

GAZETTE

LGKZNG47-2020-MAR

REGION: ALL

1) Application Number: APP0121092	2) Gazette Number: LGKZNG47-2020-MAR
3) Applicant: NM NCUBE ID NO. 6404220739088 Association: MTUBATUBA TAXI OWNERS L&L DISTANCE ASS.	4) Applicant Address: PO BOX 1081 MTUBATUBA KWA-ZULU NATAL 3935
5) Existing Licence Holder: NOT APPLICABLE ID NO. NOT APPLICABLE	6) Existing Licence Holder Address: NOT APPLICABLE
7) Type of application: NEW OPERATING LICENCE	8) Operating Licence Number: NOTAVAILABLE
9) Vehicle Type: MINIBUS	10) 1 X 14 (SEATED) + 0 (STANDING)
11) Region: UMKHANYAKUDE	
12.1	2100DX22074410053420 - FROM MTUBATUBA TAXI RANK TO MKHUZE TAXI RANK. FROM APPROVED TAXI RANK IN MTUBATUBA TO APPROVED TAXI RANK IN MKHUZE TURN INTO JOHN ROSS HIGHWAY JOIN R237 ROAD AND JOIN P235 -1 STRAIGHT TO N2 ROAD THEN TURN RIGHT ON THE ROAD P234. PROCEED STRAIGHT TO MKHUZE TAXI RANK AND RETURN.
12.2	2100JR22074410053412 - FROM APPROVED TAXI RANK IN ST LUCIA TO APPROVED TAXI RANK IN MTUBATUBA GO STRAIGHT ON ROAD P237 STRAIGHT TO MTUBA TAXI RANK AND RETURN (NO INTERMEDIATE PASSENGERS TO BE CONVEYED)
12.3	22074420018410053408 - MTUBATUBATO DURBAN. 1. FROM APPROVED TAXI RANK IN MTUBATUBA, TURN LEFT ON INYATHI ROAD, LEFT ON RIVERVIEW ROAD, TURN RIGHT ON R237 ROAD, JOIN N2 ROAD, TURN LEFT, STRAIGHT EMPANGENI, TURN RIGHT TO ROAD R102, PASS EMPANGENI, STANGER, TONGAAT, VERULAM (DROPPING OFF PASSENGERS CAN ONLY BE DONE) THAN JOIN M41 ROAD, PASS GATEWAY AND JOIN M, PROCEED STRAIGHT TO DURBAN, TURN RIGHT ON ARGYLE STREET, TURN LEFT ON UMNGENI ROAD, PROCEED TO LEOPARD ROAD, TURN RIGHT TO ALICE STREET STRAIGHT TO UMNGENI, TURN LEFT, PROCEED TO UMNGENI ROAD, STRAIGHT TO DURBAN STATION AND RETURN NO IMMEDIATE PASSENGERS BETWEEN THE TWO POINTS. RESTRICTIONS: NO PICKING UP ALONG THE ROUTE. ALTERNATIVE ROUTE. FROM APPROVED TAXI RANK IN MTUBATUBA, TURN LEFT IN INYATHI ROAD, TURN LEFT ON RIVERVIEW ROAD, TURN RIGHT ON R237 ROAD, JOIN N2, PROCEED STRAIGHT ON FREEWAY, PASS MTHUNZINI TOLLGATE, MVOTI PLAZA, TURN LEFT ON M ROAD, PASS BALLITO, MHLANGA, LALUCIA, STRAIGHT TO DURBAN, JOIN ARGYLE STREET, TURN LEFT UMNGENI ROAD, PROCEED LEOPARD ROAD, TURN RIGHT PROCEED TO WARWICK AVENUE, TURN RIGHT ALICE STREET, STRAIGHT TO UMNGENI ROAD, TURN LEFT, PROCEED ON UMNGENI ROAD, STRAIGHT TO DURBAN STATION AND RETURN. ALTERNATIVE ROUTE. FROM APPROVED TAXI RANK IN MTUBATUBA, TURN LEFT ON INYATHI ROAD, TURN LEFT ON RIVERVIEW, TURN RIGHT ON R237 ROAD, JOIN N2, TURN LEFT, PROCEED STRAIGHT PASS MTHUNZINI TOLLGATE, UMVOTI PLAZA, TONGATHI TOLLGATE PROCEED STRAIGHT, TURN LEFT ON ROAD R102, PROCEED STRAIGHT AND JOIN UMNGENI ROAD, TURN LEFT PROCEED AND UMNGENI ROAD, STRAIGHT TO DURBAN STATION AND RETURN. ONLY DROPPING OF PASSENGERS IS ALLOWED.
12.4	2207442206LS10053395 - MTUBATUBA TO DURBAN. FROM APPROVED TAXI RANK IN MTUBATUBA, TURN LEFT ON INYATHI ROAD, LEFT ON RIVERVIEW ROAD, TURN RIGHT ON R237 ROAD, JOIN N2 ROAD, TURN LEFT, STRAIGHT EMPANGENI, TURN RIGHT TO ROAD R102, PASS EMPANGENI, STANGER, TONGAAT, VERULAM (DROPPING OFF PASSENGERS CAN ONLY BE DONE) THEN JOIN M41 ROAD, PASS GATEWAY AND JOIN M, PROCEED STRAIGHT TO DURBAN, TURN RIGHT ON ARGYLE STREET, TURN LEFT ON UMNGENI ROAD, PROCEED TO LEOPARD ROAD, TURN RIGHT TO ALICE STREET STRAIGHT TO UMNGENI, TURN LEFT, PROCEED TO UMNGENI ROAD, STRAIGHT TO DURBAN STATION AND RETURN NO IMMEDIATE PASSENGERS BETWEEN THE TWO POINTS. RESTRICTION-NO PICKING UP ALONG THE ROUTE. ALTERNATIVE ROUTE. FROM APPROVED TAXI RANK IN MTUBATUBA, TURN LEFT IN INYATHI ROAD, TURN LEFT ON RIVERVIEW ROAD, TURN RIGHT ON R237 ROAD, JOIN N2, PROCEED STRAIGHT ON FREEWAY, PASS MTHUNZINI TOLLGATE, MVOTI PLAZA, TURN LEFT ON M ROAD, PASS BALLITO, MHLANGA, LALUCIA, STRAIGHT TO DURBAN, JOIN ARGYLE STREET, TURN LEFT UMNGENI ROAD, PROCEED LEOPARD ROAD, TURN RIGHT PROCEED TO WARWICK AVENUE, TURN RIGHT ALICE STREET, STRAIGHT TO UMNGENI ROAD, TURN LEFT, PROCEED ON UMNGENI ROAD, STRAIGHT TO DURBAN STATION AND RETURN. ALTERNATIVE ROUTE. FROM APPROVED TAXI RANK IN MTUBATUBA, TURN LEFT ON INYATHI ROAD, TURN LEFT ON RIVERVIEW, TURN RIGHT ON R237 ROAD, JOIN N2, TURN LEFT, PROCEED STRAIGHT PASS MTHUNZINI TOLLGATE, UMVOTI PLAZA, TONGAAT TOLLGATE PROCEED STRAIGHT, TURN LEFT ON ROAD R102, PROCEED STRAIGHT AND JOIN UMNGENI ROAD, TURN LEFT PROCEED AND UMNGENI ROAD, STRAIGHT TO DURBAN STATION AND RETURN.
12.5	22074422074400053399 - MTUBATUBA TO HLABISA FROM APPROVED TAXI RANK IN MTUBATUBA TO APPROVED TAXI RANK IN HLABISA, FROM MTUBA TAXI RANK GO STRAIGHT, JOIN JOHN ROSS HIGHWAY, TURN LEFT JOIN ROAD R237, TURN RIGHT, JOIN ROAD P235-1, PROCEED STRAIGHT TO HLABISA AND RETURN.
12.6	22074422074400053402 - 8. FROM KWAMAZIBUKO TAXI RANK TO MTUBATUBA TAXI RANK. FROM APPROVED TAXI RANK IN KWAMAZIBUKO TO APPROVED TAXI RANK IN MTUBATUBA, PASS ECHIBINI, PROCEED STRAIGHT ON R235/1, AND PASS MPUKUNYONI, MADIDA, EKUPHELENI, NKODIBE N2 INTERSECTION, ESKOM DIRECT TO MTUBATUBA TAXI RANK.
12.7	22074422074400053403 - SOMKHELE TAXI RANK TO MTUBATUBA TAXI RANK. FROM APPROVED TAXI RANK IN SOMKHELE TO APPROVED TAXI RANK IN MTUBATUBA, PROCEED STRAIGHT TO ROAD R235/1, PASS MGWAZENI SCHOOL, MGEZA, NKWALINI, MDOLOMBA, NINELA MANYAMFO, THANDANANI STORE, ZAKHE BOTTLE STORE, MASUKU DIRECT TO MTUBATUBA TAXI RANK AND RETURN.



transport

Department:
Transport
Province of KwaZulu-Natal

GAZETTE

LGKZNG47-2020-MAR

REGION: ALL

12.8	<p>22074422074400053404 - PHAPHASI TAXI RANK TO MTUBATUBA TAXI RANK.</p> <p>FROM APPROVED TAXI RANK IN PHAPHASI TO APPROVED TAXI RANK IN MTUBATUBA, PASS BONGANI STORE, DUTCH REFORM CHURCH, KWASHANDI STORE, JOIN ROAD P484, VIA SWELIHLE STORE, ESIGQOKWENI, NKOMBOSE, MNYAKAZI, MDUNGE BUTCHERY, EMNGAMAZINI, FOUR OF US SERVICE STATION, CROSS N2 ROAD, JOIN P237, TURN LEFT ON RIVERVIEW ROAD, TURN RIGHT ON INYATHI ROAD, STRAIGHT TO MTUBATUBA TAXI RANK AND RETURN.</p> <p>ALTERNATIVE ROUTE</p> <p>FROM APPROVED TAXI RANK IN PHAPHASI TO APPROVED TAXI RANK IN MTUBATUBA, FROM R84 ROAD VIA MYAKAZA, NKOMBOSE, BHOBZA, CROSS N2 AND JOIN ROAD P237 TURN LEFT ON RIVERVIEW ROAD AND TURN RIGHT TO JOIN INYATHI ROAD, AND TURN RIGHT AGAIN TO JOIN JOHNROSS HIGHWAY AND GO STRAIGHT TO MTUBATUBA TAXI RANK AND RETURN.</p>
12.9	<p>22074422074400053405 - RIVERVIEW TAXI RANK TO MTUBATUBA TAXI RANK.</p> <p>FROM APPROVED TAXI RANK IN RIVERVIEW TO APPROVED TAXI RANK IN MTUBATUBA, PROCEED ON RIVERVIEW ROAD, PASS MTUBATUBA PRIMARY SCHOOL, DIRECT TO MTUBATUBA TAXI RANK AND RETURN.</p>
12.10	<p>22074422074400053406 - VULAMEHLO TAXI RANK TO MTUBATUBA TAXI RANK.</p> <p>FROM APPROVED TAXI RANK IN VULAMEHLO, PASS EMALANDA H.P.SCHOOL, EMAJUBENI, BHEKANI EZINGQAWENI, KWANSISANDE JOIN ROAD P235, STRAIGHT TO MTUBATUBA TAXI RANK AND RETURN.</p>
12.11	<p>22074422074400053407 - KWAMSANE TAXI RANK TO MTUBATUBA TAXI RANK</p> <p>FROM APPROVED TAXI RANK IN MTUBATUBA TO APPROVED TAXI RANK IN KWAMSANE TOWNSHIP FROM MTUBATUBA TAXI RANK, TURN LEFT ON INYATHI ROAD, TURN LEFT ON RIVERVIEW ROAD, THEN TURN RIGHT ON ROAD P237, TURN LEFT ON N2 ROAD PASS FOUR OF US, MKHONZA, EGUGULETHU SUPERMARKET KWAMKHONZA, TURN TO THE TAXI RANK AND RETURN NO RESTRICTION ON PICK UP AND DROP PASSENGERS.</p>
12.12	<p>22074422074400053409 - FROM MTUBATUBA TAXI RANK TO POINTS WITHIN THE PROVINCE OF KWAZULU-NATAL ONLY. NO PICKING UP OR SETTING DOWN OF PASSENGERS EN ROUTE.</p>
12.13	<p>22074422074400053410 - FROM TAXI RANK IN BHEKUZULU TO MTUBATUBA TAXI RANK.</p> <p>FROM APPROVED TAXI RANK IN BHEKUZULU TO APPROVED TAXI RANK IN MTUBATUBA, PASS ENKOSI, THABETHE STORE, ESIBHAYI, TURN LEFT ON ROAD P235-1 VIA KWANINELA MANYAMFU, THANDANANI STORE, STRAIGHT TO MTUBATUBA TAXI RANK AND RETURN.</p>
12.14	<p>22074422074400053411 - FROM TAXI RANK IN NKUNDUSI TO MTUBATUBA TAXI RANK.</p> <p>FROM APPROVED TAXI RANK IN NKUNDUSI, JOIN ROAD D1992 TO APPROVED TAXI RANK IN MTUBATUBA, PASS NKUNDUSI, QAKWINI, MFEKAYI, EMPANGENI, JOIN ROAD P380, TURN RIGHT TO JOIN N2 ROAD AND TURN LEFT ON ROAD P237, NQIMULANE, TURN RIGHT ON JOHN ROSS HIGHWAY, STRAIGHT TO MTUBATUBA TAXI RANK AND RETURN.</p>
12.15	<p>22074422074400053413 - MACHIBINI TO MTUBATUBA TAXI RANK</p> <p>FROM APPROVED TAXI RANK IN SIYEMBENI TO APPROVED TAXI RANK IN MTUBATUBA, ROAD D357 PASS NKONYANE H.P.SCHOOL, EMANDLENI STORE, GUGULETHU STORE, MLAMULI L.P. SCHOOL, GO STRAIGHT AND JOIN P235/1 ROAD AND TURN RIGHT VIA BHEDANGAYE, QUBUKA, MGXANYINI, ESIGQOGQOGQWENI, GO STRAIGHT TO MTUBATUBA, TURN RIGHT ON JOHN ROSS HIGHWAY, DIRECT TO MTUBATUBA TAXI RANK AND RETURN</p>
12.16	<p>22074422074400053414 - GUNJANENI TAXI RANK TO MTUBATUBA TAXI RANK</p> <p>FROM APPROVED TAXI RANK IN GUNJANENI TO APPROVED TAXI RANK IN MTUBATUBA, FROM MTSHENGWANA, PASS KWADLAMINI, KWAMBUYISA, KWAMANQELE, KWANKANYEZI, EGOSPEL, KWAMAKOTI NGENZENI, KWAGUMBI, KWAMABHALANE, KWASHOZI, KWAMAFELENTWENI, JOIN ROAD P484 VIA EGEDENI ESIQWINI, GUNJANENI H.P.SCHOOL, KWAHLUMIZING, EMBENGENI, KWANKOSI, ESHESHEVENI, KWAXULU, KWADINGA, KWASHANGASE, KWAMANQELE, KWAFUKULA, EPARADAYISI, KWAZONDI, EPHAYINDINI, KWAQUBUKA, JOIN ROAD P235/1 PASS EMGXANYINI, ESIGQOGQOGQOWENI, GO STRAIGHT TO MTUBATUBA, TURN RIGHT JOHN ROSS HIGHWAY DIRECT TO MTUBA TAXI RANK AND RETURN</p>
12.17	<p>22074422074400053415 - MANANDINI TAXI RANK TO MTUBATUBA TAXI RANK</p> <p>FROM APPROVED TAXI RANK IN MANANDI TO APPROVED TAXI RANK IN MTUBATUBA, ROAD D759 VIA KWANDODA, MTHIYANE, VUMASE, MNTAMBO, KWILIZA, JOIN N2 ROAD, TURN RIGHT PASS EMATSHALINI, KWAZULU, TURN LEFT ON ROAD P235/1, TURN LEFT ON ROAD P237 AND TURN RIGHT ON JOHN ROSS HIGHWAY, GO STRAIGHT TO MTUBATUBA TAXI RANK AND RETURN</p>
12.18	<p>22074422074400053416 - KWAMSHAYA TAXI RANK TO MTUBATUBA TAXI RANK</p> <p>FROM ROAD P484, PASS KWAMSHAYA SCHOOL, MBUYASE, MGENGE, GUMEDE, MPINGO, MDLETSHI, MKHIZE, SAGM CHURCH, NDLOVU MAJAMISA, MTHIYANE, ESIPHEKEPEKENI, GEZINHLINIZIYO TRADING STORE, PASS BHOBZA CROSS ROADS, GO STRAIGHT JOINING RIVERVIEW ROAD, TURN LEFT, STRAIGHT, TURN RIGHT ON INYATHI ROAD, RIGHT ON JOHN ROSS HIGHWAY, STRAIGHT TO MTUBATUBA TAXI RANK AND RETURN.</p>
12.19	<p>22074422074400053417 - MGASELA TAXI RANK TO MTUBATUBA TAXI RANK</p> <p>FROM APPROVED TAXI RANK IN MGASELA TO APPROVED TAXI RANK IN MTUBATUBA PASS MCHAKWINI SCHOOL, KWAJUBISA STORE, ZENZELE, ETHAYINI, KWANDABANDABA AND JOIN ROAD D495 TURN RIGHT PASS KWAMAFULEKA CROSS ROAD, MNGOMEZULU, MCHAKWINI MARKET, MGUNDANDLOVU, HAMBANATHI STORE, KWANGQIMLANE MARKET THEN TURN LEFT AND JOIN ROAD P235/1 DIRECT TO MTUBATUBA TAXI RANK AND RETURN.</p>
12.20	<p>22074422074400053418 - NTONDWENI TAXI RANK TO MTUBATUBA TAXI RANK.</p> <p>FROM APPROVED TAXI RANK NTONDWENI TO APPROVED TAXI RANK IN MTUBATUBA PASS ZAMANI STORE ON ROAD D495, DUMA SCHOOL, MEYIWA, BUTHELEZI, HLAZANE, SIKOTHINI STORE, NDIMANDE HIGH SCHOOL, WOZA STORE, EMBONGOLWENI AND KOIN ROAD D1913 TURN RIGHT PASS KHULEKANI STORE, NDIMANDE BRIDGE, SEBENZANATHI TEA ROOM, MANZAMNANDI SCHOOL, KHULEKANI STORE, NDIMANDE BRIDGE, SEBENZANATHI TEA ROOM, MANZAMNANDI SCHOOL, MBONGWENI SCHOOL, BHEKUMUSA CHURCH, QEDUMONA STORE, EZAGILENI, EMGANWINI EMKHUHLWINI, CROSS IHLAZANE RIVER STRAIGHT TO JOIN N2 ROAD AND TURN RIGHT AT KWASQUMBE INTERSECTION THEN LEFT AT NKODIBE INTERSECTION TO JOIN ROAD P235/1 DIRECT TO MTUBATUBA TAXI RANK.</p>
12.21	<p>22074422074400053421 - 25. FROM TAXI RANK IN BHEKAMANDLA TO TAXI RANK IN MTUBATUBA.</p> <p>FROM APPROVED TAXI RANK IN BHEKAMANDLA TO APPROVED TAXI RANK IN MTUBATUBA, PASS MDUNGANDLOVU, ZAMOKUHLE BAR, KWANQIMULANE, TURN RIGHT ON N2, VIA EMASUNDWINI, MANGENEHLATHINI, KWAMKHONO, GO STRAIGHT AND TURN LEFT TO JOIN ROAD P235/1, HEADING TO MTUBATUBA DIRECT TO MTUBATUBA TAXI RANK AND RETURN.</p>
12.22	<p>22074422074400053422 - 26. FROM TAXI RANK IN SHIKISHELA TO MTUBATUBA TAXI RANK.</p> <p>FROM APPROVED TAXI RANK IN SHIKISHELA TO APPROVED TAXI RANK IN MTUBATUBA, PASS SQUMBE STORE, TURN RIGHT ON N2 ROAD, PASS KWAMADABULI, SPHONGO, TURN LEFT TO JOIN ROAD P235/1, DIRECT TO MTUBATUBA TAXI RANK AND RETURN.</p>



transport

Department:
Transport
Province of KwaZulu-Natal

GAZETTE

LGKZNG47-2020-MAR

REGION: ALL

12.23	22074422074400053423 - 27. FROM APPROVED TAXI RANK IN MAZALA TO APPROVED TAXI RANK IN MTUBATUBA. FROM APPROVED TAXI RANK IN MAZALA TO APPROVED TAXI RANK IN MTUBATUBA, PASS MQELANEMARKET, JOIN N2 ROAD, TURN RIGHT, PASS EMASUNDWINI, MONDI STRAIGHT, TURN LEFT AT NKODIBE INTERSECTION, JOIN ROAD P235/1 HEADING TO MTUBATUBA TAXI RANK AND RETURN.
12.24	22074422074400053424 - 28. FROM APPROVED TAXI RANK IN OGENGLE TO APPROVED TAXI RANK IN MTUBATUBA. FROM APPROVED TAXI RANK IN OGENGLE TO APPROVED TAXI RANK IN MTUBATUBA, PASS ENKASENI, MDLETSHI, MGEZA, THANDANANI STORE, PHUMLANI, SOLOMONDI, MTHETHWA, SIBHAYI STORE, NDLAZI, JOIN ROAD P231/1, PROCEED STRAIGHT TO MTUBATUBA TAXI RANK AND RETURN.
12.25	22074422074400146082 - BHEKUZULU TO MTUBATUBA FROM APPROVED TAXI RANK IN BHEKUZULU TO APPROVED TAXI RANK IN MTUBA TUBA, PASS ENKOSI THABETHE STORE, ESIBHAYI, TURN LEFT ON ROAD P235 - VIA KWANINELA MANYAMFU, THANDANANI STORE STRAIGHT TO MTUBATUBA.
12.26	22074422074400146170 - MONZI TO MTUBATUBA FROM APPROVED TAXI RANK MONZI ON ROAD P397 TO APPROVED TAXI RANK IN MTUBATUBA VIA EGALOFINI, ESILENGENI, EMBANGWENI, E ONE AND JOIN ROAD P237 AND TURN LEFT VIA PINE CAM SAFCOL, 121 BATTALION, NORDAZE DIRECT AND RETURN.
12.27	22074422074400146171 - MTUBATUBA TO KWANGWANASE FROM MTUBATUBA TAXI RANK STRAIGHT TO JOHN ROSS HIGHWAY JOIN P237 ROAD AND JOIN P235 - 1 STRAIGHT TO N2 ROAD PROCEED STRAIGHT IN N2 ROAD THEN TURN RIGHT ON ROAD P522-1 VIA JOZINI PROCEED STRAIGHT ON N2 ROAD THEN TURN RIGHT ON ROAD P522-1 VIA MBAMBANANA, SIKHEMELELE, PHELANDABA DIRECT TO MANGUZI TAXI RANK AND RETURN.
12.28	22074422074400146173 - MTUBATUBA TO MBAZWANA. FROM MTUBATUBA TAXI RANK STRAIGHT TO JOHN ROSS HIGHWAY JOIN P237 ROAD AND JOIN P 235-1 STRAIGHT TO N2 ROAD AND TURN RIGHT PROCEED STRAIGHT AND JOIN P453 VIA HLUHLUWE PROCEED TO JOIN ROAD P2-8 AND TURN LEFT THEN TURN RIGHT TO JOIN ROAD P466-1 PROCEED STRAIGHT VIA LOWER MKHUZE AND PROCEED STRAIGHT TO P466-2 ROAD PROCEED STRAIGHT TO MBAZWANE TAXI RANK AND RETURN.
12.29	22074422074400146174 - NTAMU TO MTUBATUBA FROM APPROVED TAXI RANK IN NTAMU STORE TO APPROVED TAXI RANK IN MTUBATUBA TAXI RANK VIA NKONYANA SCHOOL, MASANGO, KWANTULI, ETHANDENI, EKWAKHENI SCHOOL AND TURN LEFT ON ROAD P235-1 THEN JOIN JOHN ROSS HIGHWAY DIRECT TO MTUBATUBA TAXI RANK AND RETURN.
12.30	22074422074400146177 - PHAPHASI TO MTUBATUBA FROM APPROVED TAXI RANK IN PHAPHASI TO APPROVED TAXI RANK IN MTUBATUBA. FROM P484 ROAD VIA MYAKAZA, NKOMBOSE, BHOBOZA, CROSS N2 ROAD AND JOIN ROAD P237 TURN LEFT ON RIVERVIEW ROAD AND TURN RIGHT TO JOIN INYATHI ROAD AND TURN RIGHT AGAIN TO JOIN JOHNROSS HIGHWAY AND GO STRAIGHT TO MTUBATUBA AND RETURN.
12.31	22074422074400146178 - 31. FROM TAXI RANK IN BHEKAMANDLA TO TAXI RANK IN MTUBATUBA. FROM APPROVED TAXI RANK IN BHEKAMANDLA TO APPROVED TAXI RANK IN MTUBATUBA, PASS MDUNGANDLOVU, ZAMOKUHLI BAR, KWANQIMULANE, TURN RIGHT ON N2, VIA EMASUNDWINI, MANGENEHLATHINI, KWAMKHONO, GO STRAIGHT AND TURN LEFT TO JOIN ROAD P235/1, HEADING TO MTUBATUBA DIRECT TO MTUBATUBA TAXI RANK AND RETURN.
12.32	22074422074400146179 - 32. FROM TAXI RANK IN SHIKISHELA TO MTUBATUBA TAXI RANK. FROM APPROVED TAXI RANK IN SHIKISHELA TO APPROVED TAXI RANK IN MTUBATUBA, PASS SQUMBE STORE, TURN RIGHT ON N2 ROAD, PASS KWAMADABULI, SPHONGO, TURN LEFT TO JOIN ROAD P235/1, DIRECT TO MTUBATUBA TAXI RANK AND RETURN.
12.33	22074422074400146180 - 33. FROM APPROVED TAXI RANK IN MAZALA TO APPROVED TAXI RANK IN MTUBATUBA. FROM APPROVED TAXI RANK IN MAZALA TO APPROVED TAXI RANK IN MTUBATUBA, PASS MQELANE MARKET, JOIN N2 ROAD, TURN RIGHT, PASS EMASUNDWINI, MONDI STRAIGHT, TURN LEFT AT NKODIBE INTERSECTION, JOIN ROAD P235/1 HEADING TO MTUBATUBA TAXI RANK AND RETURN.
12.34	22074422074400146182 - 34. FROM APPROVED TAXI RANK IN OGENGLE TO APPROVED TAXI RANK IN MTUBATUBA. FROM APPROVED TAXI RANK IN OGENGLE TO APPROVED TAXI RANK IN MTUBATUBA, PASS ENKASENI, MDLETSHI, MGEZA, THANDANANI STORE, PHUMLANI, SOLOMONDI, MTHETHWA, SIBHAYI STORE, NDLAZI, JOIN ROAD P231/1, PROCEED STRAIGHT TO MTUBATUBA TAXI RANK AND RETURN.
12.35	22074422074400147455 - NKUNDUSI TAXI RANK TO MTUBATUBA TAXI RANK FROM APPROVED TAXI RANK IN NKUNDUSI, JOIN ROAD D1992 TO APPROVED TAXI RANK IN MTUBATUBA, PASS NKUNDUSI, QAKWINI, MFEKAYI, EMPANGENI, JOIN ROAD P380, TURN RIGHT TO JOIN N2 ROAD AND TURN LEFT ON ROAD P237, NQIMULANE, TURN RIGHT ON JOHN ROSS HIGHWAY, STRAIGHT TO MTUBATUBA TAXI RANK AND RETURN.
12.36	22074422076110053400 - MTUBATUBA TO NONGOMA. FROM APPROVED TAXI RANK IN MTUBATUBA TO APPROVED TAXI RANK IN NONGOMA, FROM MTUBATUBA TAXI RANK, JOIN INYATHI ROAD, TURN RIGHT ON RIVERVIEW ROAD, STRAIGHT TO JOIN ROAD P235/1, PASS HLABISA, NO PICKING UP AND DROPPING OFF OF PASSENGERS, PROCEED STRAIGHT TO ROAD P235/1, PROCEED STRAIGHT TO NONGOMA TAXI RANK AND RETURN.
12.37	22074422077210146175 - 29. MTUBATUBA TAXI RANK TO MKHUZE TAXI RANK. FROM APPROVED TAXI RANK IN MTUBATUBA TO APPROVED TAXI RANK IN MKHUZE TURN INTO JOHN ROSS HIGHWAY JOIN P237 ROAD AND JOIN P235 -1 STRAIGHT TO N2 ROAD THEN TURN RIGHT ON THE ROAD P234. PROCEED STRAIGHT TO MKHUZE TAXI RANK AND RETURN
12.38	22074422077210146175 - 7. MTUBATUBA TO HLUHLUWE. FROM APPROVED TAXI RANK IN MTUBATUBA TO APPROVED TAXI RANK IN HLUHLUWE, FROM MTUBATUBA TAXI RANK, STRAIGHT TO JOHN ROSS HIGHWAY, JOIN ROAD P237, TURN LEFT JOINING RIVERVIEW ROAD, TURN RIGHT AND PROCEED STRAIGHT JOINING N2 ROAD, PROCEED STRAIGHT JOINING P453, STRAIGHT TO HLUHLUWE TAXI RANK AND RETURN.
12.39	2207442207W310053398 - MTUBATUBA TO RICHARDS BAY FROM APPROVED TAXI RANK IN MTUBATUBA, TURN LEFT INYATHI ROAD, LEFT ON RIVERVIEW ROAD, TURN RIGHT ON P237 ROAD, JOIN N2, TURN LEFT, PROCEED STRAIGHT, TURN RIGHT ON D249, STRAIGHT TO ENSELENI, DROP AND PROCEED ON ROAD P517, CROSS N2, JOIN P231, STRAIGHT TO RICHARDS BAY AND RETURN.
12.40	2207442207XJ10053397 - MTUBATUBA TO EMPANGENI. 3. FROM APPROVED TAXI RANK IN MTUBATUBA, TURN LEFT ON INYATHI ROAD, TURN LEFT ON RIVERVIEW ROAD, TURN RIGHT ON P237 ROAD, JOIN N2, TURN LEFT AND PROCEED STRAIGHT, TURN RIGHT TO JOIN ROAD P102, PROCEED STRAIGHT TO EMPANGENI, TAKE TURNER ROAD, STRAIGHT TO B-RANK RETURN BACK ON TURNER ROAD, TURN LEFT ON R34, TURN RIGHT TO A-RANK AND RETURN.



transport

Department:
Transport
Province of KwaZulu-Natal

GAZETTE

LGKZNG47-2020-MAR

REGION: ALL

12.41	2207442209QU10053396 - MTUBATUBA TO MANDENI FROM APPROVED TAXI RANK IN MTUBATUBA, TURN LEFT ON INYATHI ROAD, TURN LEFT ON RIVERVIEW ROAD, TURN RIGHT ON R237 ROAD, JOIN N2, BEFORE EMPANGENI, TURN RIGHT, JOIN ROAD R102, PASS EMPANGENI, PASS GINGINDLOVU, TURN RIGHT ON ROAD R459, STRAIGHT TO MANDENI TAXI RANK AND RETURN. RESTRICTION: ONLY DROPPING OF PASSENGERS IS ALLOWED.
12.42	22074122074400147457 - ST LUCIA TO MTUBATUBA TAXI RANK FROM APPROVED TAXI RANK IN ST LUCIA TO APPROVED TAXI RANK IN MTUBATUBA GO STRAIGHT ON ROAD R237 STRAIGHT TO MTUBA TAXI RANK AND RETURN (NO INTERMEDIATE PASSENGERS TO BE CONVEYED).
12.43	2207TM22074410053419 - HLUHLUWE DAM. FROM APPROVED TAXI RANK IN HLUHLUWE DAM TO APPROVED TAXI RANK IN MTUBATUBA VIAMVUTSHINI ON ROAD D856 VIA MVUTSHINI DEEP TANK, ETHEMPELINI, KWAMTHOLO SCHOOL, NIJIKIJELA, MPUKANE, GWABALANDA, DUTCH CHURCH, HLAZANE, THULASIBONE HIGH SCHOOL, MADANISHINI THEN JOIN ROAD P495 VIA OPHONDWENI, MGINIDI TEA ROOM, LINDOKUHLE STOREMSIZI LP SCHOOL THEN JOIN ROAD P235 – 1, GO STRAIGHT TO MTUBATUBA AND RETURN.
12.44	2207TM22074410146169 - HLUHLUWE TO MTUBATUBA FROM APPROVED TAXI RANK IN HLUHLUWE DAM TO APPROVED TAXI RANK IN MTUBATUBA VIA MVUTSHINI ON ROAD D856 VIA MVUTSHINI DEEP TANK, ETHEMPELINI, KWAMTHOLO SCHOOL, NIJIKIJELA, MPUKANE, GWABALANDA, DUTCH CHURCH, HLAZANE, THULASIBONE HIGH SCHOOL, MADANISHINI THEN JOIN ROAD P495 VIA OPHONDWENI, MGINIDI TEA ROOM, LINDOKUHLE STORE MSIZI LP SCHOOL THEN JOIN ROAD P235-1, GO STRAIGHT TO MTUBATUBA AND RETURN.



transport

Department:
Transport
Province of KwaZulu-Natal

GAZETTE

LGKZNG47-2020-MAR

REGION: ALL

1)	Application Number: APP0121319	2)	Gazette Number: LGKZNG47-2020-MAR
3)	Applicant: TP MBANJWA ID NO. 6106065888082 Association: ST WENDOLINS KLAARWATER TAXI OWNERS ASS.	4)	Applicant Address: P.O. BOX50075 PINETOWN 3600
5)	Existing Licence Holder: NOT APPLICABLE ID NO. NOT APPLICABLE	6)	Existing Licence Holder Address: NOT APPLICABLE
7)	Type of application: NEW OPERATING LICENCE	8)	Operating Licence Number: NOTAVAILABLE
9)	Vehicle Type: MINIBUS	10)	1 X 13 (SEATED) + 0 (STANDING)
11)	Region: DURBAN WEST		
12.1	<p>2206R621004R00048150 - ST WENDOLINS TO DURBAN</p> <p>2.1 FROM APPROVED TAXI RANK IN ST WENDOLINS, TURN RIGHT INTO M₁ (RICHMOND ROAD) TURN RIGHT INTO N3 TURN LEFT INTO OLD DUCHT ROAD, TURN RIGHT INTO MARKET ROAD, RIGHT INTO SERVICE ROAD BEHIND ENGLISH MARKET, RIGHT INTO WARWICK AVENUE RANK NO107 AND RETURN.</p> <p>2.2 FROM ST WENDOLINS TAXI RANK ALONG KLAARWATER ROAD TO KLAARWATER, TURN LEFT INTO M₁ (RICHMOND ROAD) TURN RIGHT INTO N3 TURN LEFT INTO OLD DUTCH ROAD, JOINING ALICE STREET TURN RIGHT INTO SOLDIERS WAY, RIGHT INTO PINE STREET, TURN RIGHT INTO RUSSEL STREET, TURN LEFT INTO LEOPOLD STREET, LEFT MARKET ROAD, RIGHT SERVICE ROAD TO ENGLISH MARKET, RIGHT INTO WARWICK AVENUE RANK NO.107 AND BACK TO KLAARWATER AND ST WENDOLINS TAXI RANK.</p> <p>2.3 FROM ST WENDOLINS TAXI RANK ALONG KLAARWATER ROAD, DERMAT ROAD TO LUGANDA, TURN LEFT INTO INTAKE ROAD, TURN LEFT M₁ TURN RIGHT INTO N3, TURN LEFT INTO OLD DUTCH ROAD, RIGHT MARKET ROAD, RIGHT SERVICE ROAD BEHIND ENGLISH MARKET, TURN LEFT INTO WARWICK PLACE PROCEED TO TAXI RANK NO.107 AND BACK TO LUGANDA AND ST WENDOLINS TAXI RANK.</p> <p>2.4 FROM ST WENDOLINS TAXI RANK TO WELBEDATCH WEST INTO DERMAT ROAD TO LUGANDA TURN RIGHT INTO THORNTREE AVENUE JOINING SAVANNA DRIVE, TURN RIGHT INTO M₁, TURN LEFT INTO HANS DETTMAN HIGHWAY (M34) INTO LIMPUS ROAD, LEFT INTO (M5) UNDERWOOD ROAD, TURN RIGHT INTO STAPLETON ROAD, TURN RIGHT M₃, TURN LEFT INTO N3, TURN LEFT INTO OLD DUTCH ROAD, RIGHT MARKET ROAD, RIGHT SERVICE ROAD BEHIND ENGLISH MARKET, RIGHT INTO WARWICK AVENUE TAXI RANK NO107 AND BACK TO WELBEDATCH WEST AND ST WENDOLINS TAXI RANK.</p>		
12.2	<p>2206R621004R00048151 - ST WENDOLINS - DURBAN VIA JACOBS</p> <p>FROM ST WENDOLINS TAXI RANK TO WELBEDATCH WEST INTO DERMAT ROAD TURN RIGHT INTO THORNTREE AVENUE JOINING SAVANNA DRIVE, TURN RIGHT INTO M₁ (HIGGINSON HIGHWAY), TURN LEFT INTO SOUTH COAST ROAD (R102) TURN LEFT INTO BARRIER LANE, TURN LEFT INTO QUALITY STREET, TURN LEFT INTO BALFOUR ROAD INTO JACOBS ROAD, TURN RIGHT INTO M₁ PROCEED TO DURBAN, TURN LEFT INTO SMITH STREET, TURN RIGHT INTO WARWICK AVENUE TAXI RANK NO107 WARWICK AVENUE AND RETURN TO ST WENDOLINS TAXI RANK.</p>		
12.3	<p>2206R62206RK00051171 - ST WENDOLINS TO PINETOWN</p> <p>FROM APPROVED TAXI RANK IN ST WENDOLINS TURN RIGHT INTO M₁ (RICHMOND ROAD) TURN LEFT INTO ABBOT FRANCIS ROAD, TURN RIGHT INTO HOSPITAL ROAD, LEFT INTO MARIANHILL HOSPITAL TAXI RANK AND BACK INTO HOSPITAL ROAD, TURN LEFT INTO ABBOT FRANCIS ROAD, TURN LEFT INTO M₁ (RICHMOND ROAD) TURN LEFT INTO WESTMEAD ROAD, TURN RIGHT INTO CIRCUIT ROAD, TURN RIGHT INTO CLARK ROAD, TURN RIGHT INTO ALEXANDER ROAD, TURN LEFT INTO M₁ (RICHMOND ROAD) BECOMING OLD MAIN ROAD, TURN RIGHT INTO ANDERSON ROAD STRAIGHT INTO ANDERSON TAXI RANK AND BACK TO ST WENDOLINS TAXI RANK.</p> <p>FROM ST WENDOLINS TAXI RANK ALONG KLAARWATER ROAD TO KLAARWATER, TURN RIGHT INTO INTAKE ROAD, TURN LEFT INTO M₁ (RICHMOND ROAD), TURN LEFT INTO ABBOT FRANCIS ROAD, TURN RIGHT INTO HOSPITAL ROAD, LEFT INTO MARIANHILL HOSPITAL TAXI RANK AND BACK INTO HOSPITAL ROAD, TURN LEFT INTO ABBOT FRANCIS ROAD, TURN LEFT INTO M₁ (RICHMOND ROAD) TURN LEFT INTO WESTMEAD ROAD, TURN RIGHT INTO CIRCUIT ROAD, TURN RIGHT INTO CLARK ROAD, TURN RIGHT INTO ALEXANDER ROAD, TURN LEFT INTO M₁ (RICHMOND ROAD) BECOMING OLD MAIN ROAD, TURN RIGHT INTO ANDERSON ROAD STRAIGHT INTO ANDERSON TAXI RANK AND BACK TO KLAARWATER TAXI RANK AND ST WENDOLINS TAXI RANK.</p> <p>FROM ST WENDOLINS TAXI RANK INTO KLAARWATER ROAD, RIGHT INTO DERMAT ROAD TO LUGANDA, TURN LEFT INTO INTAKE ROAD, TURN LEFT INTO M₁ (RICHMOND ROAD), TURN LEFT INTO ABBOT FRANCIS ROAD, TURN RIGHT INTO HOSPITAL ROAD, LEFT INTO MARIANHILL HOSPITAL TAXI RANK AND BACK INTO HOSPITAL ROAD, TURN LEFT INTO ABBOT FRANCIS ROAD, TURN LEFT INTO M₁ (RICHMOND ROAD) TURN LEFT INTO WESTMEAD ROAD, TURN RIGHT INTO CIRCUIT ROAD, TURN RIGHT INTO CLARK ROAD, TURN RIGHT INTO ALEXANDER ROAD, TURN LEFT INTO M₁ (RICHMOND ROAD) BECOMING OLD MAIN ROAD, TURN RIGHT INTO ANDERSON ROAD STRAIGHT INTO ANDERSON TAXI RANK AND BACK INTO LUGAND TAXI RANK KLAARWATER TAXI RANK AND ST WENDOLINS TAXI RANK.</p> <p>FROM ST WENDOLINS TAXI RANK TO WELBEDATCH WEST INTO DERMAT ROAD TURN RIGHT TO THORNTREE AVENUE JOINING SAVANNA DRIVE, TURN LEFT INTO M₁ (RICHMOND ROAD) TURN LEFT INTO ABBOT FRANCIS ROAD, TURN RIGHT INTO HOSPITAL ROAD, LEFT INTO MARIANHILL HOSPITAL TAXI RANK AND BACK INTO HOSPITAL ROAD, TURN LEFT INTO ABBOT FRANCIS ROAD, TURN LEFT INTO M₁ (RICHMOND ROAD) TURN LEFT INTO WESTMEAD ROAD, TURN RIGHT INTO CIRCUIT ROAD, TURN RIGHT INTO CLARK ROAD, TURN RIGHT INTO ALEXANDER ROAD, TURN LEFT INTO M₁ (RICHMOND ROAD) BECOMING OLD MAIN ROAD.</p>		
12.4	<p>2206R62209WC00048152 - ST WENDOLINS TO ISIPINGO</p> <p>FROM ST WENDOLINS TAXI RANK TO WELBEDATCH WEST INTO DERMAT ROAD TURN RIGHT INTO THORNTREE AVENUE JOINING SAVANNA DRIVE, TURN RIGHT INTO M₁ (HIGGINSON HIGHWAY), TURN LEFT INTO SOUTH COAST ROAD (R102) TURN LEFT INTO PRINCE MCWAYIZENI DRIVE, LEFT INTO OLD MAIN ROAD (M35), RIGHT ALEXANDER AVENUE INTO TAXI RANK AND BACK TO WELBEDATCH WEST AND ST WENDOLINS TAXI RANK.</p>		



transport

Department:
Transport
Province of KwaZulu-Natal

GAZETTE

LGKZNG47-2020-MAR

REGION: ALL

1) Application Number: APP0121418	2) Gazette Number: LGKZNG47-2020-MAR
3) Applicant: □ NCZH TRANSPORT SERVICES(PTY)LTD ID NO. 2013/045294/07 Association: NOT AVAILABLE	4) Applicant Address: 1553 KHUZWAYO STREET STEADVILLE LADYSMITH 3373
5) Existing Licence Holder: NOT APPLICABLE ID NO. NOT APPLICABLE	6) Existing Licence Holder Address: NOT APPLICABLE
7) Type of application: NEW OPERATING LICENCE	8) Operating Licence Number: NOTAVAILABLE
9) Vehicle Type: MINIBUS TAXI	10) 1 X 9-16 (SEATED) + 0 (STANDING)
11) Region: UTHUKELA	
12.1	<p>KZPRERC2747540 - START AT NO29 DIANTHUS CRESCENT, PROCEED ON DIANTHUS CRESCENT, TURN LEFT INTO DAFFODIL CRESCENT, LOAD AT NO1 DAFFODIL CRESCENT, PROCEED ON DAFFODIL CRESCENT, TURN RIGHT INTO DIANTHUS CRESCENT, TURN LEFT INTO PROTEA DRIVE, TURN RIGHT INTO AZALEA DRIVE, LOAD AT NO69 AZALEA DRIVE, TURN RIGHT INTO CACTUS DRIVE, TURN LEFT INTO CENTENARY ROAD, PROCEED ON CENTENARY ROAD AND TURN LEFT INTO AGRA ROAD THEN RIGHT INTO KANDAHAR AVENUE, PROCEED ON KANDAHAR AVENUE TO QUEEN STREET AND TURN RIGHT INTO MURCHISON STREET, LOAD AT MURCHISON STREET IN FRONT OF THE POST OFFICE, PROCEED ON MURCHISON STREET AND TURN LEFT INTO ERGETON ROAD AND TURN RIGHT INTO DIAMANA ROAD AND TURN LEFT INTO HYDE ROAD, TURN LEFT INTO WILLEMSE STREET, LOAD AT NO26 WILLEMSE STREET AND TURN BACK TO HYDE ROAD, TURN RIGHT INTO HYDE ROAD, PROCEED ON HYDE ROAD TOWARDS DIAMANA ROAD, TURN RIGHT DIAMANA ROAD MERGE INTO ERGETON ROAD AND TURN RIGHT AT THE ROBOT TO INTO CONVENT ROAD, TURN RIGHT INTO BEREIA ROAD, LOAD AT NO26 BEREIA ROAD, PROCEED ON BEREIA AND TURN LEFT RIGHT INTO HARRISMITH ROAD. PROCEED ON HARRISMITH ROAD TO R103, PROCEED ON R103 TOWARDS TUGELA EAST TOLL PLAZA TURN LEFT TO MERGE INTO N8, OFFLOAD AT TUGELA TOLL PLAZA.</p> <p>ALTERNATIVE: FROM HARRISMITH ROAD TURN INTO R103 TOWARDS ROOSBOOM, LOAD AT ROOSBOOM MAIN ROAD (NEAR THE ROOSBOOM SOCCER FIELD), TURN TOWARD N11(BERGVILLE TURN OFF), TURN LEFT INTO N11 TOWARDS BERGVILLE TOLL, TURN RIGHT INTO N8 TOWARDS TUGELA.</p> <p>IN THE AFTERNOON GO IN REVERSE AND OFFLOAD AT RESPECTIVE POINTS ABOVE.</p>



transport

Department:
Transport
Province of KwaZulu-Natal

GAZETTE

LGKZNG47-2020-MAR

REGION: ALL

1)	Application Number: APP0122216	2)	Gazette Number: LGKZNG47-2020-MAR
3)	Applicant: <input type="checkbox"/> IMPENDHLE SERVICES (PTY) LTD ID NO. 1961/000213/07 Association: NOT AVAILABLE	4)	Applicant Address: PO. BOX 26 HOWICK 3290
5)	Existing Licence Holder: NOT APPLICABLE ID NO. NOT APPLICABLE	6)	Existing Licence Holder Address: NOT APPLICABLE
7)	Type of application: NEW OPERATING LICENCE	8)	Operating Licence Number: NOTAVAILABLE
9)	Vehicle Type: BUS	10)	1 X 36+ (SEATED) + 0 (STANDING)
11)	Region: UMGUNGUNDLOVU		
12.1	<p>KZPRERC2775274 - VARIOUS BUS ROUTES - IMPENDHLE SERVICES (PTY) LTD</p> <p>ROUTE 1: HOWICK MAGISTERIAL DISTRICT OF LIONS RIVER TO MPOPHOMENI MAGISTERIAL DISTRICT OF LIONS RIVER AND RETURN: DEPART THE HOWICK BUS TERMINUS AT THE HOWICK BEER HALL, UMGENI STREET, HOWICK, MAGISTERIAL DISTRICT OF LIONS RIVER, AND PROCEED ALONG UMGENI STREET TO THE INTERSECTION WITH SOMME STREET. TURN LEFT INTO SOMME STREET AND PROCEED TO THE INTERSECTION WITH BELL STREET. TURN RIGHT AND PROCEED ALONG BELLE STREET TO THE INTERSECTION WITH ROAD 165 KNOWN AS MAIN STREET IN HOWICK. TURN RIGHT AND PROCEED ALONG ROAD 165 VIA SATAN AND MERRIVALE AND CONTINUE UNDER THE N FLYOVER TO THE INTERSECTION OF ROAD 165 AND ROAD 135. TURN RIGHT AND PROCEED ALONG ROAD 135 VIA MAKANINI, N.P.B. AND MATATIELE TO THE INTERSECTION OF ROAD 135 AND THE TURN OFF TO MPOPHOMENI TOWNSHIP, SITUATED ON THE FARM RIETVLEI1043. TURN LEFT AND PROCEED TO THE MPOPHOMENI TOWNSHIP BUS TERMINUS. RETURN VIA THE SAME ROUTE TO THE INTERSECTION OF ROAD 165 AND MORLING STREET. TURN LEFT AND PROCEED ALONG MORLING STREET TO THE INTERSECTION OF MORLING STREET AND UMGENI STREETS, TURN LEFT AND PROCEED TO THE HOWICK BEER HALL.</p> <p>ROUTE 2: HOWICK MAGISTERIAL DISTRICT OF LIONS RIVER TO MASHINGENI MAGISTERIAL DISTRICT OF LIONS RIVER AND RETURN. DEPART THE HOWICK BUS TERMINUS AT HOWICK BEER HALL, UMGENI STREET, HOWICK, MAGISTERIAL DISTRICT OF LIONS RIVER AND PROCEED ALONG UMGENI STREET TO THE INTERSECTION WITH SOMME STREET. TURN LEFT INTO SOMME STREET AND PROCEED TO THE INTERSECTION WITH BELL STREET. TURN RIGHT AND PROCEED ALONG BELLE STREET TO THE INTERSECTION WITH ROAD 165 (KNOWN AS MAIN STREET IN HOWICK) TURN RIGHT AND PROCEED ALONG ROAD 165 VIA SATAN AND MERRIVALE AND CONTINUE UNDER THE N FLYOVER TO THE INTERSECTION OF ROAD 165 AND ROAD 135. TURN RIGHT AND PROCEED ALONG ROAD 135 VIA MAKANINI, N.P.B. AND MATATIELE TO THE INTERSECTION OF ROAD 135 AND THE TURN OFF TO MPOPHOMENI TOWNSHIP, SITUATED ON THE FARM RIETVLEI1043. TURN LEFT AND PROCEED TO THE MPOPHOMENI TOWNSHIP, TO MASHINGENI SITUATED ON THE FARM RIETVLEI1043. RETURN VIA THE SAME ROUTE TO THE INTERSECTION OF ROAD 165 AND MORLING STREET. TURN LEFT AND PROCEED ALONG MORLING STREET TO THE INTERSECTION OF MORLING STREET AND UMGENI STREET, TURN LEFT AND PROCEED TO THE HOWICK BEER HALL.</p> <p>ROUTE 3: HOWICK MAGISTERIAL DISTRICT OF LIONS RIVER TO MASWAZINI MAGISTERIAL DISTRICT OF LIONS RIVER AND RETURN. DEPART THE HOWICK BUS TERMINUS, AT THE HOWICK BEER HALL, UMGENI STREET, HOWICK, MAGISTERIAL DISTRICT OF LIONS RIVER AND PROCEED ALONG UMGENI STREET, TO THE INTERSECTION WITH SOMME STREET. TURN LEFT INTO SOMME STREET AND PROCEED TO THE INTERSECTION WITH BELL STREET. TURN RIGHT AND PROCEED ALONG BELLE STREET TO THE INTERSECTION WITH ROAD 165 (KNOWN AS MAIN STREET IN HOWICK). TURN RIGHT AND PROCEED ALONG ROAD 165 VIA SATAN AND MERRIVALE AND CONTINUE UNDER THE N FLYOVER TO THE INTERSECTION OF ROAD 165 AND ROAD 135. TURN RIGHT AND PROCEED ALONG ROAD 135 VIA MAKANINI, N.P.B. MATATIELE, GOBLE, GUY, SAPPI AND STORE SITUATED ON ROAD NO.135 TO THE TURN OFF TO MAZWAZINI (KNOWN AS EQUEMENE) SITUATED ON THE FARM VAN VUURENS POST 942. TURN LEFT AND PROCEED TO MAZWAZINI VIA SLAGHENE SITUATED IN ZWAARTKOP BANTU LOCATION 4669. RETURN VIA THE SAME ROUTE TO THE INTERSECTION OF ROAD 165 AND MORLING STREET. TURN LEFT AND PROCEED ALONG MORLING STREET TO THE INTERSECTION OF MORLING AND UMGENI STREETS, TURN LEFT AND PROCEED TO THE HOWICK BEER HALL.</p> <p>ROUTE 4: HOWICK MAGISTERIAL DISTRICT OF LIONS RIVER TO EQUEMENI MAGISTERIAL DISTRICT OF PIETERMARITZBURG AND RETURN. DEPART THE HOWICK BUS TERMINUS AT THE HOWICK BEER HALL, UMGENI STREET, HOWICK, MAGISTERIAL DISTRICT OF LIONS RIVER AND PROCEED ALONG UMGENI STREET TO THE INTERSECTION WITH SOMME STREET, TURN LEFT INTO SOMME STREET AND PROCEED TO THE INTERSECTION WITH BELL STREET. TURN RIGHT AND PROCEED ALONG BELLE STREET TO THE INTERSECTION WITH ROAD 165 (KNOWN AS MAIN STREET IN HOWICK) TURN RIGHT AND PROCEED ALONG ROAD 165 VIA SATAN AND MERRIVALE AND CONTINUE UNDER THE N FLYOVER TO THE INTERSECTION OF ROAD 165 AND 135. TURN RIGHT AND PROCEED ALONG ROAD 135 VIA MAKANINI, N.P.B., MATATIELE, GOBLE AND GUY, SITUATED ON ROAD 135 TO THE INTERSECTION OF ROAD 135 AND ROAD 135 AND ROAD ZM207 SITUATED ON THE FARM RIETVLEI1043. TURN LEFT AND PROCEED ALONG ROAD ZM207 VIA HAZA TEA ROOM, HLENGWA SCHOOL, QURRY, MNCANI, SANGWENI AND TOGOSA STORE, SITUATED IN THE ZWAARTKOP BANTU LOCATION TO THE INTERSECTION OF ROAD ZM207 AND ROAD B214, TURN RIGHT AND PROCEED ALONG ROAD B214 TO THE INTERSECTION ROAD B214 AND ROAD 135, EQUEMENE, SITUATED ON THE FARM VAN VUURENS POST 942. TURN RIGHT AND PROCEED ALONG ROAD 135 TO THE INTERSECTION OF ROAD 135 AND ROAD 165, TURN LEFT AND PROCEED ALONG ROAD 165 TO THE INTERSECTION OF ROAD 165 (MAIN STREET HOWICK) AND MORLING STREET, TURN LEFT AND PROCEED ALONG MORLING STREET TO THE INTERSECTION WITH UMGENI STREET TO THE UMGENI BEER HALL.</p> <p>ROUTE 5: HOWICK MAGISTERIAL DISTRICT OF LIONS RIVER TO KWA DULELA MAGISTERIAL DISTRICT OF PIETERMARITZBURG AND RETURN. DEPART THE HOWICK BUS TERMINUS AT THE BEER HALL, UMGENI STREET, HOWICK, MAGISTERIAL DISTRICT OF LIONS RIVER AND PROCEED ALONG UMGENI STREET TO THE INTERSECTION WITH SOMME STREET. TURN LEFT INTO SOMME STREET AND PROCEED TO THE INTERSECTION WITH BELL STREET, TURN RIGHT AND PROCEED ALONG BELLE STREET TO THE INTERSECTION WITH ROAD 165 (KNOWN AS MAIN STREET IN HOWICK) TURN RIGHT AND PROCEED ALONG ROAD 165 VIA SATAN AND MERRIVALE AND CONTINUE UNDER THE N FLYOVER TO THE INTERSECTION OF ROAD 165 AND 135. TURN RIGHT AND PROCEED ALONG ROAD 135 VIA MAKANINI, N.P.B. MATATIELE, GOBLE AND GUY, SITUATED ON ROAD NO.35 TO THE INTERSECTION OF ROAD 135 AND ROAD ZM207 SITUATED ON THE FARM RIETVLEI1043. TURN LEFT AND PROCEED ALONG ROAD ZM207 TO THE INTERSECTION OF ROAD ZM207 AND ROAD ZD1237 SITUATED IN ZWAARTKOP BANTU LOCATION 4669, TURN LEFT AND PROCEED ALONG ROAD ZD1237, VIA HAZA TEA ROOM TO KWA DULELA SITUATED IN ZWAARTKOP BANTU LOCATION 669. RETURN VIA THE SAME ROUTE OF ROAD 165 AND MORLING STREET, TURN LEFT AND PROCEED ALONG MORLING STREET TO THE INTERSECTION OF MORLING STREET AND UMGENI STREET TURN LEFT AND PROCEED TO THE HOWICK BEER HALL.</p> <p>ROUTE 6: HOWICK MAGISTERIAL DISTRICT OF LIONS RIVER TO SWEETWATERS MAGISTERIAL DISTRICT OF PIETERMARITZBURG AND RETURN. DEPART THE HOWICK BUS TERMINUS AT THE HOWICK BEER HALL, UMGENI STREET, HOWICK, MAGISTERIAL DISTRICT OF LIONS RIVER AND PROCEED ALONG UMGENI STREET TO THE INTERSECTION WITH SOMME STREET TURN LEFT INTO SOMME STREET AND PROCEED TO THE INTERSECTION WITH BELL STREET TURN RIGHT AND PROCEED ALONG BELLE STREET TO THE INTERSECTION WITH ROAD 165 (KNOWN AS MAIN STREET IN HOWICK) TURN RIGHT AND PROCEED ALONG ROAD 165 VIA SATAN TO THE INTERSECTION OF ROAD 165 AND ROAD 367 AT MERRIVALE TURN LEFT AND PROCEED ALONG ROAD 367 VIA J.J DRIVE IN AND CEDARA TO THE INTERSECTION OF ROAD 367 AND ROAD 139. TURN LEFT AND PROCEED ALONG ROAD 139 TO HILTON HOTEL, SITUATED IN HILTON, MAGISTERIAL DISTRICT OF LIONS RIVER. TURN AROUND AND RETURN ALONG ROAD 139 VIA THE HILTON SHOPS TO THE INTERSECTION OF ROAD 139 AND ROAD 367. CONTINUE ALONG ROAD 139 VIA THE HILTON POLICE STATION, COWAN HOUSE, THE KNOLL, WINTERSKLOOF TO THE INTERSECTION OF ROAD 139 AND ZM1238 BEING THE ENTRANCE TO SWEETWATERS LOCATION. TURN RIGHT INTO ROAD ZM1238 AND CONTINUE ALONG THIS ROAD FOR 0.7KM TO THE SEZENANI BUS DEPOT. RETURN TO HOWICK VIA THE SAME ROUTE TO THE INTERSECTION OF ROAD 165 AND MORLING STREET. TURN LEFT AND PROCEED ALONG MORLING STREET. TURN LEFT AND PROCEED ALONG MORLING STREET TO THE INTERSECTION OF MORLING STREET AND UMGENI STREETS, TURN LEFT AND PROCEED TO THE HOWICK BEER HALL.</p>		



transport

Department:
Transport
Province of KwaZulu-Natal

GAZETTE

LGKZNG47-2020-MAR

REGION: ALL

(THE HOLDER IS ENTITLED TO OPERATE INTERMEDIATE JOURNEYS BETWEEN SWEETWATERS AND HILTON HOTEL IN ACCORDANCE WITH THE TIMETABLE)

ROUTE 7:

MPHOMENI MAGISTERIAL DISTRICT OF LIONS RIVER TO PIETERMARITZBURG MAGISTERIAL DISTRICT OF PIETERMARITZBURG AND RETURN. DEPART MPHOMENI, SITUATED ON THE FARM RIETVLEI1043, MAGISTERIAL DISTRICT OF LIONS RIVER AND PROCEED TO THE INTERSECTION OF ROAD 135 AND ROAD 165. TURN LEFT AND PROCEED ALONG ROAD 165 TO THE INTERSECTION OF ROAD 165 AND ZEERDEBERG ROAD. TURN RIGHT AND PROCEED ALONG ZEEDERBERG ROAD, VIA MERRIVALE TO THE INTERSECTION OF ZEEDERBERG ROAD AND ROAD 139. CONTINUE ALONG ROAD 367 VIA J.J. DRIVE IN, CEDARA TO THE INTERSECTION OF ROAD 367 AND ROAD 139, SITUATED IN HILTON, MAGISTERIAL DISTRICT OF LIONS RIVER. TURN LEFT AND PROCEED ALONG ROAD 139 VIA CROSSWAYS, HILTON SHOPS, HILTON HOTEL TO THE INTERSECTION OF ROAD 139 AND THE N3. TURN RIGHT AND PROCEED ALONG THE N3 TO THE GLIDE OFF INTERSECTING WITH ROAD 6/1, SITUATED IN PIETERMARITZBURG, MAGISTERIAL DISTRICT OF PIETERMARITZBURG. TURN RIGHT INTO ROAD 6/1 WHICH BECOMES CHURCH STREET AND CONTINUE TO THE INTERSECTION OF CHURCH STREET AND EAST STREET. TURN RIGHT AND PROCEED ALONG EAST STREET TO THE INTERSECTION OF EAST AND PIETERMARITZBURG STREET, TO THE INTERSECTION OF PIETERMARITZ STREET AND BERG STREET. TURN RIGHT INTO BERG STREET AND PROCEED ALONG BERG STREET TO THE INTERSECTION OF BERG AND EAST STREET. TURN RIGHT INTO EAST STREET AND PROCEED TO THE EAST STREET AND PROCEED TO THE EAST STREET BUS TERMINUS. DEPART EAST STREET TERMINUS AND PROCEED ALONG EAST STREET TO THE INTERSECTION OF EAST AND CHURCH STREETS. TURN LEFT INTO CHURCH STREET AND RETURN TO MPHOMENI AS PER OUTWARD JOURNEY.

ROUTE 8:

BUCKLANDS MAGISTERIAL DISTRICT OF IMPENDLE TO HOWICK MAGISTERIAL DISTRICT OF LIONS RIVER VIA NOTINGHAM ROAD, CURRYS POST AND RETURN.

DEPART BUCKLANDS SITUATED ON THE FARM A OF BUCKLANDS7595, PROCEED ALONG ROAD 27/2 TO THE INTERSECTION OF ROAD 27/2 AND 346 ON THE FARM LONGSTOP 13137. TURN RIGHT AND PROCEED ALONG ROAD 346 TO LOUWLANDS 7176. TURN AROUND AND RETURN ALONG ROAD 346 TO THE INTERSECTION WITH ROAD 27/2. TURN LEFT AND PROCEED ALONG ROAD 27/2 TO THE INTERSECTION OF ROAD 27/2 AND 277, SITUATED ON THE FARM A OF SNOWTOP8823. TURN LEFT AND PROCEED ALONG ROAD 227 TO LOTENI AND RETURN ALONG ROAD 277 TO THE INTERSECTION WITH ROAD 27/2. TURN LEFT AND PROCEED ALONG ROAD 27/2 VIA THE INTERSECTION OF ROAD 129 ON THE FARM GOLDEN FLEECE 14034. CONTINUE ALONG ROAD 27/2 TO THE INTERSECTION OF ROAD 28/2 ON THE FARM WUTHERING HEIGHTS 10079 WHERE ROAD 27/2 BECOMES ROAD 27/3. CONTINUE ALONG ROAD 27/3 TO THE INTERSECTION OF ROAD 27/3 AND 366 ON THE FARM COLLEGIATE 3267. CONTINUE ALONG ROAD 27/3 TO THE INTERSECTION OF ROAD 27/3 AND D544 ON THE FARM WAR COMMON 10648. CONTINUE ALONG ROAD 27/3 AND D.544 ON THE FARM WAR COMMON 10648. CONTINUE ALONG ROAD 27/3 TO THE INTERSECTION OF ROAD 27/3 AND D.361 ON THE FARM OUTSPAN. CONTINUE ALONG ROAD 27/3 TO THE INTERSECTION OF ROAD 27/3 AND 1/6 ON THE FARM GOWRIE. TURN RIGHT AND PROCEED ALONG ROAD 1/6. VIA THE INTERSECTION OF ROAD 1/6 AND 163 ON THE FARM GOWRIE 1930. CONTINUE ALONG ROAD 1/6 TO THE INTERSECTION OF ROAD 1/6 AND ROAD 147 OVER THE N3/4 ON THE FARM KILDARE 18155. CONTINUE ALONG ROAD 147 AND 165 ON THE FARM KARKLOOF 1866. CONTINUE ALONG 165 VIA THE INTERSECTION WITH ROAD 144 ON THE FARM THOMASVILLE 2120. CONTINUE ALONG ROAD 165 VIA THE INTERSECTION OF ROAD 293 ON THE FARM THOMASVILLE 2120, CONTINUE ALONG ROAD 165 VIA THE INTERSECTION OF ROAD B73 AND D369 ON THE FARM WOODLANDS 876 AND THE INTERSECTION WITH ROAD D287 ON THE FARM HLDERSLIE 14886 TO THE INTERSECTION OF ROADS 165 AND 145 ON THE FARM STOCKLANDS AND OATLANDS878. CONTINUE ALONG ROAD 165, VIA THE INTERSECTION WITH ROAD 162 ON THE FARM STOCKLANDS AND OATLANDS878. CONTINUE ALONG ROAD 165 TO THE INTERSECTION OF ROAD 165 AND 142 IN THE BOROUGH OF HOWICK. CONTINUE ALONG ROAD 165 WHICH BECOMES MAIN STREET AND TURN RIGHT INTO SOMME STREET, CONTINUE ALONG SOMME STREET TO THE INTERSECTION OF SOMME AND UMGENI STREET TO THE HOWICK BUS RANK, MAGISTERIAL DISTRICT OF LIONS RIVER. RETURN ALONG THE SAME ROUTE.

ROUTE 9:

BUCKLANDS MAGISTERIAL DISTRICT OF IMPENDLE TO THE HOLM MAGISTERIAL DISTRICT OF UNDERBERG (MAKHAKHE), (SANI PASS) MAGISTERIAL DISTRICT OF UNDERBERG AND RETURN:

DEPART BUCKLANDS ON THE FARM A OF BUCKLANDS7588 AND PROCEED ALONG ROAD 27/2 VIA THE INTERSECTION OF ROAD D6 SITUATED ON THE FARM MORVEN 9366. CONTINUE ALONG ROAD 27 TO THE INTERSECTION OF ROAD 27 AND ROAD 277 SITUATED ON FARM A OF SNOWTOP8823. TURN LEFT AND PROCEED ALONG ROAD 277 TO LOTENI, SITUATED ON THE FARM LAURENSFORD 11783. RETURN TO THE INTERSECTION OF ROAD 277 AND ROAD 27/2 VIA THE SAME ROUTE. TURN RIGHT AND PROCEED ALONG ROAD 27/2, VIA BUCKLANDS TO THE INTERSECTION OF ROAD 27/2 AND ROAD 346 SITUATED ON THE FARM LONGSTOP 13137. TURN RIGHT AND PROCEED ALONG ROAD 346 TO UPPER UMKOMAAS SITUATED ON THE FARM LOWLAND 7176. TURN AROUND AND RETURN ALONG ROAD 346 TO THE INTERSECTION OF ROAD 346 AND ROAD 27. TURN RIGHT AND PROCEED ALONG ROAD 27/2 VIA THE INTERSECTION WITH ROAD 25/2 SITUATED ON THE FARM FP65 8346 AND CONTINUE ALONG ROAD 27/1 TO THE INTERSECTION OF ROADS 27/2, 27/1 AND 126. CONTINUE ALONG ROAD 126 THROUGH HIMEVILLE TOWNSHIP, MAGISTERIAL DISTRICT OF UNDERBERG TO THE INTERSECTION OF ROADS 126, 7/4 AND 125 IN UNDERBERG ON THE FARM UNDERBERG FP 161 6834. TURN AROUND AND RETURN ALONG ROAD 126 TO THE INTERSECTION OF ROADS 126, 27/1, 27/2 AND 318 SITUATED ON THE FARM RIVERSDALE 1287. TURN LEFT AND PROCEED ALONG ROAD 318 TO THE HOLM SITUATED ON THE FARM FP2177198 KNOWN AS MAKHAKHE. TURN AROUND AND RETURN ALONG ROAD 318 TO THE INTERSECTION OF ROADS 318, 126, 27/2 AND 27/1. TURN RIGHT AND PROCEED ALONG ROAD 126 VIA HIMEVILLE TO UNDERBERG AND RETURN ALONG ROAD 126, 27/2, 346 TO MAKHAKHE AND RETURN TO ROAD 27/2 AND PROCEED ALONG ROAD 27/2 TO LOTENI, VIA ROADS 27/2 AND 277. RETURN FROM LOTENI TO BUCKLANDS VIA ROAD 277 AND ROAD 27/2.

ROUTE 10:

HOWICK MAGISTERIAL DISTRICT OF LIONS RIVER TO CHIEF'S KRAAL MAGISTERIAL DISTRICT OF IMPENDHLE VIA DARGLE AND RETURN:

DEPART THE HOWICK BUS RANK AND PROCEED ALONG UMGENI ROAD TO SOMME STREET ALONG SOMME STREET TO BELL STREET, ALONG BELLE STREET TO ROAD 165 (KNOWN AS MAIN STREET HOWICK, MAGISTERIAL DISTRICT OF LIONS RIVER). TURN LEFT ALONG ROAD 165 AND CONTINUE TO THE INTERSECTION OF ROAD 165 AND ROAD 142 IN THE BOROUGH OF HOWICK. TURN LEFT AND CONTINUE ALONG ROAD 142, PASS THE INTERSECTION WITH THE N3/4 TO THE INTERSECTION OF ROADS 142, 1/6 AND 548, IN THE MIDMAR REGULATED AREA. TURN RIGHT AND PROCEED ALONG ROAD 1/6 TO THE INTERSECTION OF ROAD 162. TURN LEFT AND CONTINUE ALONG ROAD 1/6 THE INTERSECTION OF ROAD 1/6 AND ROAD 134 ON THE FARM WELTEVREDEN 1017. TURN LEFT AND PROCEED ALONG ROAD 134 VIA DARGLE ON THE FARM HEBRON 914 PASS THE INTERSECTION OF ROAD 548 ON FARM MIDDLE BOSCH 897. CONTINUE ALONG ROAD 134 TO THE INTERSECTION OF ROAD 134 AND D244 ON THE FARM DARGLE 913. CONTINUE ALONG ROAD 134 VIA D666 ON THE FARM DARGLE 913. CONTINUE ALONG ROAD 134 TO THE INTERSECTION 134 AND ROAD 130 ON THE DARGLE FARM 913. TURN LEFT AND PROCEED ALONG ROAD 130 VIA ROAD 132 ON THE FARM BEVERLY 2047. CONTINUE ALONG ROAD 130 TO THE INTERSECTION OF ROAD 130 AND 131 IN THE IMPENDHLE LOCATION 4673. TURN LEFT AND PROCEED ALONG ROAD 130 VIA IMPENDHLE VIAALGE TO THE INTERSECTION OF ROAD 130 AND ROAD 127/1 IN THE IMPENDHLE LOCATION 4673. TURN RIGHT AND PROCEED ALONG ROAD 137/1 TO THE INTERSECTION OF ROAD 127/1 AND ROAD 129 IN THE IMPENDHLE LOCATION 4673. TURN RIGHT AND PROCEED ALONG ROAD 129 TO CHIEF'S KRAAL (NZINGA) AND RETURN TO HOWICK VIA THE SAME ROUTE TO THE INTERSECTION OF ROAD 165 AND MORLING STREET. TURN RIGHT AND PROCEED ALONG MORLING STREET TO THE INTERSECTION OF MORLING AND UMGENI STREETS, TURN LEFT AND PROCEED TO THE HOWICK BEER HALL.

ROUTE 11:

HOWICK MAGISTERIAL DISTRICT OF LIONS RIVER TO BROTENI MAGISTERIAL DISTRICT OF IMPENDHLE AND RETURN.

DEPART HOWICK BUS TERMINUS AT THE HOWICK BEER HALL, UMGENI STREET, HOWICK, MAGISTERIAL DISTRICT OF LIONS RIVER AND PROCEED ALONG UMGENI STREET TO THE INTERSECTION OF SOMME STREET. TURN LEFT INTO SOMME STREET AND PROCEED TO THE INTERSECTION WITH BELL STREET. TURN RIGHT AND PROCEED ALONG BELLE STREET TO THE INTERSECTION OF BELL STREET AND ROAD 165 (KNOWN AS MAIN STREET IN HOWICK). PROCEED ALONG ROAD 165 VIA MERRIVALE AND PROCEED UNDER THE N8 FLYOVER TO THE INTERSECTION OF ROAD 165 AND ROAD 135 SITUATED ON THE FARM DRIEFONTEIN EN952. TURN RIGHT AND PROCEED ALONG ROAD 135. CONTINUE ALONG ROAD 135 TO THE INTERSECTION OF ROAD 135 AND ROAD 7/2. TURN RIGHT AND PROCEED ALONG ROAD 7/2, VIA BOSTON AND THE INTERSECTION WITH ROAD 132 ON FARM ELANDSRIVER DRIFT 770. CONTINUE ALONG ROAD 7/2 TO THE INTERSECTION OF 7/2 AND ROAD 127/1. TURN RIGHT AND PROCEED ALONG ROAD 127/1 TO THE INTERSECTION OF ROAD 127/1 AND ROAD 130, IN THE IMPENDHLE LOCATION 4673. TURN RIGHT AND PROCEED ALONG ROAD 130 TO IMPENDHLE VILLAGE IN THE IMPENDHLE LOCATION 4673. TURN AROUND AND RETURN ALONG ROAD 130 TO THE INTERSECTION WITH ROAD 130 AND ROAD 127/1. TURN RIGHT AND PROCEED ALONG ROAD 127/1 TO THE INTERSECTION WITH ROAD 127/1 AND ROAD 129 IMPENDHLE LOCATION 4673. CONTINUE ALONG ROAD 127/1 TO THE INTERSECTION WITH ROADS 127/1, 129 AND 127/2. TURN RIGHT AND PROCEED ALONG ROAD 129 TO THE CHIEF'S KRAAL NZINGA. TURN AROUND AND RETURN ALONG ROAD 129 TO THE INTERSECTION WITH ROADS 129, 127/1 AND 127/2. TURN RIGHT AND PROCEED ALONG ROAD 127/2 VIA THE INTERSECTION OF ROAD 128 ON THE FARM B OF EDEN 5971 AND CONTINUE ALONG ROAD 127/2 TO BROTENI AND ON THE FARMS 50 5239. RETURN VIA THE SAME ROUTE TO THE INTERSECTION OF ROAD 165 AND MORLING STREET. TURN LEFT AND PROCEED ALONG MORLING STREET TO THE INTERSECTION OF MORLING AND UMGENI STREET, TURN LEFT AND PROCEED TO THE HOWICK BEER HALL.

ROUTE 12:

TENDELE MAGISTERIAL DISTRICT OF MOOI RIVER TO HOWICK MAGISTERIAL DISTRICT OF LIONS RIVER VIA ROSSETTA, NOTTINGHAM ROAD, CURRY'S POST AND RETURN.



transport

Department:
Transport
Province of KwaZulu-Natal

GAZETTE

LGKZNG47-2020-MAR

REGION: ALL

DEPART TENDELE SITUATED ON THE FARM JACKALSKOP12769 AND PROCEED ALONG ROAD 28/1 TO THE INTERSECTION OF ROAD 28/1 AND ROAD 178 ON THE FARM LOT 6 & 8 4354. TURN RIGHT AND PROCEED ALONG ROAD 178 FOR 1KM. TURN AROUND AND RETURN ALONG THE ROAD 178, TO THE INTERSECTION OF ROAD 28/1 AND ROAD 164 ON A FARM JACKALSKOP 12769. TURN RIGHT AND PROCEED ALONG ROAD 164 TO THE INTERSECTION WITH ROAD D314 ON THE FARM DEFENCE 8115. TURN LEFT AND PROCEED ALONG ROAD D314 TO PROSPERITY THE FARM PROSPERITY 9794. TURN AROUND AND RETURN ALONG ROAD D314 TO THE INTERSECTION WITH ROAD 164. TURN LEFT AND PROCEED ALONG ROAD 164 VIA THE INTERSECTION OF ROAD 450 ON THE FARM VAALKOP3207. CONTINUE ALONG ROAD 164 TO THE INTERSECTION WITH ROAD 164 AND ROAD 167, ON THE FARM ROSETTA2983. CONTINUE ALONG ROAD 164 VIA ROSETTA TO THE INTERSECTION OF ROAD164, 1/7 AND 1/6. TURN RIGHT AND PROCEED ALONG ROAD 1/6 TO THE INTERSECTION OF ROAD 1/6 AND ROAD 27/3 ON THE FARM GOWRIE 1930. CONTINUE ALONG ROAD 1/6 TO THE INTERSECTION OF ROAD 1/6 AND ROAD 147 ON THE FARM GOWRIE 1930. TURN LEFT AND PROCEED ALONG ROAD 147 OVER THE N3/4 ON THE FARM KILDARE 13155. CONTINUE ALONG ROAD 147 TO THE INTERSECTION WITH ROAD 147 AND ROAD 165 ON THE FARM KARKLOOF 1866. CONTINUE ALONG ROAD 165 VIA THE INTERSECTION WITH ROAD 144 ON THE FARM THOMASVILLE 2120, CONTINUE ALONG ROAD 165 VIA THE INTERSECTION OF ROADS B73 AND D369 ON THE FARM WOODLANDS 876 AND THE INTERSECTION WITH ROAD D287 ON THE FARM ELDERSLIE 14886, TO THE INTERSECTION OF ROAD 165 AND ROAD 145 ON THE FARM STOCKLANDS AND OATLANDS878. CONTINUE ALONG ROAD 165 VIA THE INTERSECTION WITH ROAD 162 ON THE FARM STOCKLANDS AND OATLANDS878. CONTINUE ALONG ROAD 165 TO THE INTERSECTION OF ROAD 165 AND ROAD 142 IN THE HOWICK BOROUGH. CONTINUE ALONG ROAD 165 WHICH BECOMES MAIN STREET AND TURN RIGHT INTO SOMME STREET. CONTINUE ALONG SOMME STREET TO THE INTERSECTION OF SOMME STREET AND UMGENI STREET. CONTINUE ALONG UMGENI STREET TO THE HOWICK BUS RANK, MAGISTERIAL DISTRICT OF LIONS RIVER AND RETURN BY THE SAME ROUTE.

ROUTE 13:

TENDELE MAGISTERIAL DISTRICT OF MOOI RIVER TO MOOI RIVER MAGISTERIAL DISTRICT OF MOOI RIVER AND RETURN.

DEPART TENDELE, SITUATED ON THE FARM JACKALSKOP12796 AND PROCEED ALONG ROAD 28/1 TO THE INTERSECTION OF ROAD 28/1 AND ROAD 178 ON THE FARM LOT 6 & 8 4354. TURN RIGHT AND PROCEED ALONG ROAD 178 FOR 1KM. TURN AROUND AND RETURN ALONG THE ROAD 178 TO THE INTERSECTION OF ROAD 28/1. TURN LEFT AND PROCEED ALONG ROAD 28/1, TO THE INTERSECTION OF 28/1 AND ROAD 164 ON THE FARM JACKALSKOP 12769. TURN RIGHT AND PROCEED ALONG ROAD 164 TO THE INTERSECTION WITH ROAD D314 ON THE FARM DEFENCE 8115. TURN LEFT AND PROCEED ALONG ROAD D314 TO PROSPERITY ON THE FARM PROSPERITY 9794. TURN AROUND AND RETURN ALONG ROAD D314 TO THE INTERSECTION WITH ROAD 164. TURN LEFT AND PROCEED ALONG ROAD 164 VIA THE INTERSECTION OF ROAD 450 ON THE FARM VAALKOP3207. CONTINUE ALONG ROAD 164 TO THE INTERSECTION WITH ROAD 164 AND ROAD 167 ON THE FARM ROSETTA. CONTINUE ALONG ROAD 164 VIA ROSETTA TO THE INTERSECTION 164 AND 1/7. TURN AROUND AND RETURN ALONG ROAD 164, TO THE INTERSECTION OF ROAD 164 AND 167, ON THE FARM ROSETTA2983. TURN RIGHT AND PROCEED ALONG ROAD 167 TO THE INTERSECTION WITH ROAD 167 AND ROAD 169 ON THE FARM TWEE FONTEIN 4327. TURN LEFT AND PROCEED ALONG ROAD 169 TO BLOGWENI ON THE FARM EGYPT 5498. TURN AROUND AND RETURN ALONG ROAD 169, VIA THE INTERSECTION OF ROAD 167 CONTINUE ALONG ROAD 169 TO THE INTERSECTION OF ROAD 169 AND ROAD 19 ON THE FARM GRANTLEIGH 2177. TURN RIGHT AND PROCEED ALONG ROAD 19 WHICH BECOMES LAWRENCE ROAD IN MOOI RIVER. CONTINUE ALONG LAWRENCE ROAD (VIA THE DESCRIPTION FROM LAWRENCE ROAD TO THE MOOI RIVER BUS TERMINUS AS PER THE ESCORT ROUTE). RETURN VIA THE SAME ROUTE.

ROUTE 14:

NOTTINGHAM ROAD MAGISTERIAL DISTRICT OF LIONS RIVER TO UMGENI POORT MAGISTERIAL DISTRICT OF LIONS RIVER VIA FORT NOTTINGHAM AND RETURN.

DEPART NOTTINGHAM ROAD SITUATED ON THE FARM GOWRIE1930 SITUATED IN THE MAGISTERIAL DISTRICT OF LIONS RIVER TO THE INTERSECTION OF ROADS 1/6 AND 163. TURN RIGHT AND PROCEED ALONG ROAD 163 VIA ONVERWACHT 2004, HOLLY LODGE 2001, ONVERWACHT 2004, TO THE INTERSECTION OF ROAD 163 AND ROAD 134 SITUATED ON THE FARM LEEUWBOSCH 1275, CONTINUE ALONG ROAD 163 VIA THE BUSH RESERVE TO THE FORT NOTTINGHAM TOWNSHIP SITUATED ON FORT NOTTINGHAM P.H.A. TURN AROUND AT FORT NOTTINGHAM AND PROCEED BACK ALONG ROAD 163 TO THE INTERSECTION OF ROADS 163 AND 134 SITUATED ON THE FARM LEEUWBOSCH 1275. TURN RIGHT AND PROCEED ALONG ROAD 134 TO THE INTERSECTION OF ROADS 134 AND D290 SITUATED ON THE FARM LEEUWBOSCH 1275. TURN RIGHT INTO ROAD D290 AND PROCEED VIA VLAK PLAATS 1314 ROWTHORPE 1898 TO THE UMGENI POORT CONVENT SITUATED ON THE FARM WAKEFIELD1269. RETURN VIA THE SAME ROUTE.

ROUTE 15:

BRUNTVILLE BLACK TOWNSHIP MAGISTERIAL DISTRICT OF MOOI RIVER TO MOOI RIVE TEXTILES MAGISTERIAL DISTRICT OF MOOI RIVER AND RETURN:

DEPART MAIN STREET, BRUNTVILLE BLACK TOWNSHIP, MOOI RIVER SOUTH AFRICA, BOROUGH OF MOOI RIVER TO THE UNNAMED ENTRANCE ROAD TO BRUNTVILLE BLACK TOWNSHIP. TURN LEFT AND CONTINUE PASS THE N.P.A. CLINIC AND CEMETERY TO THE INTERSECTION OF ROAD 14/1. TURN LEFT AND PROCEED ALONG ROAD 14/1 OVER THE N3/4 BRIDGE TO THE INTERSECTION OF ROADS 14/1 AND 1/7. TURN RIGHT INTO ROAD 1/7 AND PROCEED TO THE INTERSECTION OF ROAD 1/7 AND LAWRENCE ROAD IN MOOI RIVER. TURN LEFT AND PROCEED ALONG LAWRENCE ROAD TO THE INTERSECTION OF LAWRENCE AND MARKET STREET. TURN RIGHT INTO MARKET STREET AND PROCEED OVER RAILWAYS BRIDGE TO THE INTERSECTION OF MARKET STREET AND CLAUGHTON TERRACE AND CONTINUE ALONG THE EXTENSION OF CLAUGHTON TERRACE FROM TWO (2KM). OVER THE BRIDGE, OVER THE MOOI RIVER TO THE BUS SAME ROUTE. (THE HOLDER IS ENTITLED TO OPERATE INTERMEDIATE JOURNEYS BETWEEN BRUNTVILLE AND MOOI RIVER IN ACCORDANCE WITH THE TIMETABLE.

ROUTE 16:

MOOI RIVER MAGISTERIAL DISTRICT OF MOOI RIVE TO ESTCOURT MAGISTERIAL DISTRICT OF ESTCOURT AND RETURN:

DEPART THE BUS TERMINUS AT THE INTERSECTION OF LAWRENCE ROAD AND ROAD1/7 IN MOOI RIVER MAGISTERIAL DISTRICT OF MOOI RIVER. TURN RIGHT INTO ROAD 1/7 AND CONTINUE ALONG ROAD 1/7 OVER THE N3/4 WHERE IT BECOMES 1/8. CONTINUE ALONG ROAD 1/8 PASS THE INTERSECTION OF ROADS 1/8 AND ROAD 19, CONTINUE ALONG ROAD 1/8 VIA SHACKLETON 2164 TO THE INTERSECTION OF ROADS 1/8 AND 18, (LOWER MIDDLELUS TURN-OFF) SITUATED ON THE FARM THE PLAINS3147. CONTINUE ALONG ROAD 1/8 TO THE INTERSECTION OF ROADS 1/8 AND ROAD 175 SITUATED ON THE FARM OAKLANDS2976 (UPPER MIDDLELUSTURN-OFF). CONTINUE ALONG ROAD 1/8 VIA HIGHLANDS 2954 VIA THE WILLOW GRANGE FARM SITUATED ON THE FARM MISGUNST1916 TO THE INTERSECTION OF ROADS 1/8 AND ROAD 173. CONTINUE ALONG ROAD 1/8 VIA MEYER 1908 TO THE INTERSECTION OF ROADS 1/8 AND 170 SITUATED ON THE FARM ZAAY LARGER1199. CONTINUE ALONG ROAD 1/8 INTO ESTCOURT, MAGISTERIAL DISTRICT OF ESTCOURT. CONTINUE ALONG ROAD1/8 WHICH BECOMES HARDING STREET IN ESCCOURT TO THE INTERSECTION OF HARDING STREET ESCCOURT TO THE INTERSECTION OF HARDING STREET AND ALEXANDRA STREET. TURN LEFT INTO ALEXANDRA STREET TO THE ALEXANDRA STREET BUS TERMINUS SITUATED IN ESCCOURT MAGISTERIAL DISTRICT OF ESCCOURT AND RETURN VIA THE SAME ROUTE.

ROUTE 17:

MOOI RIVER MAGISTERIAL DISTRICT OF LIONS RIVER TO PIETERMARITZBURG MAGISTERIAL DISTRICT OF PIETERMARITZBURG AND RETURN:

DEPART MOOI RIVER BUS RANK IN THE MAGISTERIAL DISTRICT OF MOOI RIVER. TURN LEFT INTO ROAD 1/7 AND PROCEED ALONG ROAD 1/7 TO THE INTERSECTION OF ROAD 1/7 AND ROAD 14/1. TURN LEFT AND PROCEED ALONG ROAD 14/1 OVER THE N3/4 TO THE INTERSECTION OF ROAD 14/1 AND THE GLIDE ONTO THE N3 TURN RIGHT AND PROCEED ALONG THE N3 TO THE INTERSECTION OF THE N3 AND ROAD 142. TURN LEFT ALONG ROAD 142 TO THE INTERSECTION OF ROAD 142 AND ROAD 165 IN HOWICK, MAGISTERIAL DISTRICT OF LIONS RIVER. TURN RIGHT ALONG ROAD 165 (KNOWN AS MAIN ROAD IN HOWICK) AND CONTINUE ALONG ROAD 165 TO THE INTERSECTION WITH ROAD 165 AND ROAD 481. TURN RIGHT AND PROCEED ALONG ROAD 481 TO THE INTERSECTION WITH THE N3, TURN LEFT AND PROCEED ALONG THE N3 TO THE GLIDE OFF INTERSECTING WITH ROAD 6/1 SITUATED IN PIETERMARITZBURG, MAGISTERIAL DISTRICT OF PIETERMARITZBURG. TURN RIGHT INTO ROAD6/1 WHICH BECOMES CHURCH STREET AND CONTINUE TO THE INTERSECTION WITH CHURCH STREET AND EAST STREET. TURN LEFT AND PROCEED ALONG EAST STREET, TO THE NEW EAST STREET BUS RANK, SITUATED IN EAST STREET BETWEEN LOOP STREET AND BURGER STREET. RETURN TO MOOI RIVER VIA THE SAME ROUTE IN REVERSE.

RESTRICTION:

SUBJECT TO THE RESTRICTION THAT NO PASSENGERS SHALL BE PICKED UP OR SET DOWN WITHIN THE MUNICIPAL BOUNDARY OF PIETERMARITZBURG EXCEPT AT THE EAST STREET BUS RANK IN PIETERMARITZBURG.

NO. ROUTE

- 1 HOWICK TO MOPOPHOMENI
- 2 HOWICK TO MASHINGENI
- 3 HOWICK TO MAZWAZINI
- 4 HOWICK TO EQUEMENI
- 5 HOWICK TO DULELA
- 6 HOWICK TO SWEETWATERS
- 7 MPOPHOMENI TO PIETERMARITZBURG
- 8 BUCKLANDS TO HOWICK



transport

Department:

Transport

Province of KwaZulu-Natal

GAZETTE

LGKZNG47-2020-MAR

REGION: ALL

- 9 BUCKLAND TO MAKHAKHE
- 10 HOWICK TO CHIEF'S KRAAL
- 11 HOWICK TO BROTONI
- 12 TENDELE TO HOWICK
- 13 TENDELE TO MOOI RIVER
- 14 NOTTINGHAM ROAD TO UMGENI POORT CONVENT
- 15 BRUNTVILLE TOWNSHIP TO MOOI RIVER TEXTILES
- 16 MOOI RIVER TO ESTCOURT
- 17 MOOI RIVER TO PIETERMARITZBURG

PASSENGERS AND THEIR PERSONAL EFFECTS OVER THE FOLLOWING ROUTES: -

GENERAL AUTHORITIES

1. ORGANISED PARTIES

CONVEYANCE OF PARTY PERSONS VISITING ANY PLACE FOR THE PURPOSE OF: -

1. ATTENDING ANY RELIGIOUS FUNCTION, WEDDING OR FUNERAL.

2. TAKING PART IN CAMP, PICNIC, CONCERT OR OTHER FORM OF AMUSEMENT OR GATHERING

3. JOINTLY TAKING PART IN OR ATTENDING ANY COMPETITION OR GAME.



transport

Department:
Transport
Province of KwaZulu-Natal

GAZETTE

LGKZNG47-2020-MAR

REGION: ALL

1)	Application Number: APP0122222	2)	Gazette Number: LGKZNG47-2020-MAR
3)	Applicant: □ IMPENDHLE SERVICES (PTY) LTD ID NO. 1961/000213/07 Association: NOT AVAILABLE	4)	Applicant Address: PO. BOX 228 HOWICK 3290
5)	Existing Licence Holder: NOT APPLICABLE ID NO. NOT APPLICABLE	6)	Existing Licence Holder Address: NOT APPLICABLE
7)	Type of application: NEW OPERATING LICENCE	8)	Operating Licence Number: NOTAVAILABLE
9)	Vehicle Type: BUS	10)	1 X 63 (SEATED) + 15 (STANDING)
11)	Region: UMGUNGUNDLOVU		
12.1	<p>KZPRERC2775274 - VARIOUS BUS ROUTES - IMPENDHLE SERVICES (PTY) LTD</p> <p>ROUTE 1: HOWICK MAGISTERIAL DISTRICT OF LIONS RIVER TO MPOPHOMENI MAGISTERIAL DISTRICT OF LIONS RIVER AND RETURN: DEPART THE HOWICK BUS TERMINUS AT THE HOWICK BEER HALL, UMGENI STREET, HOWICK, MAGISTERIAL DISTRICT OF LIONS RIVER, AND PROCEED ALONG UMGENI STREET TO THE INTERSECTION WITH SOMME STREET. TURN LEFT INTO SOMME STREET AND PROCEED TO THE INTERSECTION WITH BELL STREET. TURN RIGHT AND PROCEED ALONG BELLE STREET TO THE INTERSECTION WITH ROAD 165 KNOWN AS MAIN STREET IN HOWICK. TURN RIGHT AND PROCEED ALONG ROAD 165 VIA SATAN AND MERRIVALE AND CONTINUE UNDER THE N8 FLYOVER TO THE INTERSECTION OF ROAD 165 AND ROAD 135. TURN RIGHT AND PROCEED ALONG ROAD 135 VIA MAKANINI, N.P.B. AND MATATIELE TO THE INTERSECTION OF ROAD 135 AND THE TURN OFF TO MPOPHOMENI TOWNSHIP, SITUATED ON THE FARM RIETVLEI1043. TURN LEFT AND PROCEED TO THE MPOPHOMENI TOWNSHIP BUS TERMINUS. RETURN VIA THE SAME ROUTE TO THE INTERSECTION OF ROAD 165 AND MORLING STREET. TURN LEFT AND PROCEED ALONG MORLING STREET TO THE INTERSECTION OF MORLING STREET AND UMGENI STREETS, TURN LEFT AND PROCEED TO THE HOWICK BEER HALL.</p> <p>ROUTE 2: HOWICK MAGISTERIAL DISTRICT OF LIONS RIVER TO MASHINGENI MAGISTERIAL DISTRICT OF LIONS RIVER AND RETURN. DEPART THE HOWICK BUS TERMINUS AT HOWICK BEER HALL, UMGENI STREET, HOWICK, MAGISTERIAL DISTRICT OF LIONS RIVER AND PROCEED ALONG UMGENI STREET TO THE INTERSECTION WITH SOMME STREET. TURN LEFT INTO SOMME STREET AND PROCEED TO THE INTERSECTION WITH BELL STREET. TURN RIGHT AND PROCEED ALONG BELLE STREET TO THE INTERSECTION WITH ROAD 165 (KNOWN AS MAIN STREET IN HOWICK) TURN RIGHT AND PROCEED ALONG ROAD 165 VIA SATAN AND MERRIVALE AND CONTINUE UNDER THE N8 FLYOVER TO THE INTERSECTION OF ROAD 165 AND ROAD 135. TURN RIGHT AND PROCEED ALONG ROAD 135 VIA MAKANINI, N.P.B. AND MATATIELE TO THE INTERSECTION OF ROAD 135 AND THE TURN OFF TO MPOPHOMENI TOWNSHIP, SITUATED ON THE FARM RIETVLEI1043. TURN LEFT AND PROCEED TO THE MPOPHOMENI TOWNSHIP, TO MASHINGENI SITUATED ON THE FARM RIETVLEI1043. RETURN VIA THE SAME ROUTE TO THE INTERSECTION OF ROAD 165 AND MORLING STREET. TURN LEFT AND PROCEED ALONG MORLING STREET TO THE INTERSECTION OF MORLING STREET AND UMGENI STREET, TURN LEFT AND PROCEED TO THE HOWICK BEER HALL.</p> <p>ROUTE 3: HOWICK MAGISTERIAL DISTRICT OF LIONS RIVER TO MASWAZINI MAGISTERIAL DISTRICT OF LIONS RIVER AND RETURN. DEPART THE HOWICK BUS TERMINUS, AT THE HOWICK BEER HALL, UMGENI STREET, HOWICK, MAGISTERIAL DISTRICT OF LIONS RIVER AND PROCEED ALONG UMGENI STREET, TO THE INTERSECTION WITH SOMME STREET. TURN LEFT INTO SOMME STREET AND PROCEED TO THE INTERSECTION WITH BELL STREET. TURN RIGHT AND PROCEED ALONG BELLE STREET TO THE INTERSECTION WITH ROAD 165 (KNOWN AS MAIN STREET IN HOWICK). TURN RIGHT AND PROCEED ALONG ROAD 165 VIA SATAN AND MERRIVALE AND CONTINUE UNDER THE N8 FLYOVER TO THE INTERSECTION OF ROAD 165 AND ROAD 135. TURN RIGHT AND PROCEED ALONG ROAD 135 VIA MAKANINI, N.P.B. MATATIELE, GOBLE, GUY, SAPPI AND STORE SITUATED ON ROAD NO.135 TO THE TURN OFF TO MAZWAZINI (KNOWN AS EQUEMENE) SITUATED ON THE FARM VAN VUURENS POST 942. TURN LEFT AND PROCEED TO MAZWAZINI VIA SLAGHENE SITUATED IN ZWAARTKOP BANTU LOCATION 4669. RETURN VIA THE SAME ROUTE TO THE INTERSECTION OF ROAD 165 AND MORLING STREET. TURN LEFT AND PROCEED ALONG MORLING STREET TO THE INTERSECTION OF MORLING AND UMGENI STREETS, TURN LEFT AND PROCEED TO THE HOWICK BEER HALL.</p> <p>ROUTE 4: HOWICK MAGISTERIAL DISTRICT OF LIONS RIVER TO EQUEMENI MAGISTERIAL DISTRICT OF PIETERMARITZBURG AND RETURN. DEPART THE HOWICK BUS TERMINUS AT THE HOWICK BEER HALL, UMGENI STREET, HOWICK, MAGISTERIAL DISTRICT OF LIONS RIVER AND PROCEED ALONG UMGENI STREET TO THE INTERSECTION WITH SOMME STREET, TURN LEFT INTO SOMME STREET AND PROCEED TO THE INTERSECTION WITH BELL STREET, TURN RIGHT AND PROCEED ALONG BELLE STREET TO THE INTERSECTION WITH ROAD 165 (KNOWN AS MAIN STREET IN HOWICK) TURN RIGHT AND PROCEED ALONG ROAD 165 VIA SATAN AND MERRIVALE AND CONTINUE UNDER THE N8 FLYOVER TO THE INTERSECTION OF ROAD 165 AND 135. TURN RIGHT AND PROCEED ALONG ROAD 135 VIA MAKANINI, N.P.B., MATATIELE, GOBLE AND GUY, SITUATED ON ROAD 135 TO THE INTERSECTION OF ROAD 135 AND ROAD 135 AND ROAD ZM207 SITUATED ON THE FARM RIETVLEI1043. TURN LEFT AND PROCEED ALONG ROAD ZM207 VIA HAZA TEA ROOM, HLENGWA SCHOOL, QURRY, MNCANI, SANGWENI AND TOGOSA STORE, SITUATED IN THE ZWAARTKOP BANTU LOCATION TO THE INTERSECTION OF ROAD ZM207 AND ROAD B214, TURN RIGHT AND PROCEED ALONG ROAD B214 TO THE INTERSECTION ROAD B214 AND ROAD 135, EQUEMENE, SITUATED ON THE FARM VAN VUURENS POST 942. TURN RIGHT AND PROCEED ALONG ROAD 135 TO THE INTERSECTION OF ROAD 135 AND ROAD 165, TURN LEFT AND PROCEED ALONG ROAD 165 TO THE INTERSECTION OF ROAD 165 (MAIN STREET HOWICK) AND MORLING STREET, TURN LEFT AND PROCEED ALONG MORLING STREET TO THE INTERSECTION WITH UMGENI STREET TO THE UMGENI BEER HALL.</p> <p>ROUTE 5: HOWICK MAGISTERIAL DISTRICT OF LIONS RIVER TO KWA DULELA MAGISTERIAL DISTRICT OF PIETERMARITZBURG AND RETURN. DEPART THE HOWICK BUS TERMINUS AT THE BEER HALL, UMGENI STREET, HOWICK, MAGISTERIAL DISTRICT OF LIONS RIVER AND PROCEED ALONG UMGENI STREET TO THE INTERSECTION WITH SOMME STREET. TURN LEFT INTO SOMME STREET AND PROCEED TO THE INTERSECTION WITH BELL STREET, TURN RIGHT AND PROCEED ALONG BELLE STREET TO THE INTERSECTION WITH ROAD 165 (KNOWN AS MAIN STREET IN HOWICK) TURN RIGHT AND PROCEED ALONG ROAD 165 VIA SATAN AND MERRIVALE AND CONTINUE UNDER THE N8 FLYOVER TO THE INTERSECTION OF ROAD 165 AND 135. TURN RIGHT AND PROCEED ALONG ROAD 135 VIA MAKANINI, N.P.B. MATATIELE, GOBLE AND GUY, SITUATED ON ROAD NO.35 TO THE INTERSECTION OF ROAD 135 AND ROAD ZM207 SITUATED ON THE FARM RIETVLEI1043. TURN LEFT AND PROCEED ALONG ROAD ZM207 TO THE INTERSECTION OF ROAD ZM207 AND ROAD ZD1237 SITUATED IN ZWAARTKOP BANTU LOCATION 4669, TURN LEFT AND PROCEED ALONG ROAD ZD1237, VIA HAZA TEA ROOM TO KWA DULELA SITUATED IN ZWAARTKOP BANTU LOCATION 669. RETURN VIA THE SAME ROUTE OF ROAD 165 AND MORLING STREET, TURN LEFT AND PROCEED ALONG MORLING STREET TO THE INTERSECTION OF MORLING STREET AND UMGENI STREET TURN LEFT AND PROCEED TO THE HOWICK BEER HALL.</p> <p>ROUTE 6: HOWICK MAGISTERIAL DISTRICT OF LIONS RIVER TO SWEETWATERS MAGISTERIAL DISTRICT OF PIETERMARITZBURG AND RETURN. DEPART THE HOWICK BUS TERMINUS AT THE HOWICK BEER HALL, UMGENI STREET, HOWICK, MAGISTERIAL DISTRICT OF LIONS RIVER AND PROCEED ALONG UMGENI STREET TO THE INTERSECTION WITH SOMME STREET TURN LEFT INTO SOMME STREET AND PROCEED TO THE INTERSECTION WITH BELL STREET TURN RIGHT AND PROCEED ALONG BELLE STREET TO THE INTERSECTION WITH ROAD 165 (KNOWN AS MAIN STREET IN HOWICK) TURN RIGHT AND PROCEED ALONG ROAD 165 VIA SATAN TO THE INTERSECTION OF ROAD 165 AND ROAD 367 AT MERRIVALE TURN LEFT AND PROCEED ALONG ROAD 367 VIA J.J DRIVE IN AND CEDARA TO THE INTERSECTION OF ROAD 367 AND ROAD 139. TURN LEFT AND PROCEED ALONG ROAD 139 TO HILTON HOTEL, SITUATED IN HILTON, MAGISTERIAL DISTRICT OF LIONS RIVER. TURN AROUND AND RETURN ALONG ROAD 139 VIA THE HILTON SHOPS TO THE INTERSECTION OF ROAD 139 AND ROAD 367. CONTINUE ALONG ROAD 139 VIA THE HILTON POLICE STATION, COWAN HOUSE, THE KNOLL, WINTERSKLOOF TO THE INTERSECTION OF ROAD 139 AND ZM1238 BEING THE ENTRANCE TO SWEETWATERS LOCATION. TURN RIGHT INTO ROAD ZM1238 AND CONTINUE ALONG THIS ROAD FOR 0.7KM TO THE SEZENANI BUS DEPOT. RETURN TO HOWICK VIA THE SAME ROUTE TO THE INTERSECTION OF ROAD 165 AND MORLING STREET. TURN LEFT AND PROCEED ALONG MORLING STREET. TURN LEFT AND PROCEED ALONG MORLING STREET TO THE INTERSECTION OF MORLING STREET AND UMGENI STREETS, TURN LEFT AND PROCEED TO THE HOWICK BEER HALL.</p>		



transport

Department:
Transport
Province of KwaZulu-Natal

GAZETTE

LGKZNG47-2020-MAR

REGION: ALL

(THE HOLDER IS ENTITLED TO OPERATE INTERMEDIATE JOURNEYS BETWEEN SWEETWATERS AND HILTON HOTEL IN ACCORDANCE WITH THE TIMETABLE)

ROUTE 7:

MPHOMENI MAGISTERIAL DISTRICT OF LIONS RIVER TO PIETERMARITZBURG MAGISTERIAL DISTRICT OF PIETERMARITZBURG AND RETURN. DEPART MPHOMENI, SITUATED ON THE FARM RIETVLEI1043, MAGISTERIAL DISTRICT OF LIONS RIVER AND PROCEED TO THE INTERSECTION OF ROAD 135 AND ROAD 165. TURN LEFT AND PROCEED ALONG ROAD 165 TO THE INTERSECTION OF ROAD 165 AND ZEERDEBERG ROAD. TURN RIGHT AND PROCEED ALONG ZEEDERBERG ROAD, VIA MERRIVALE TO THE INTERSECTION OF ZEEDERBERG ROAD AND ROAD 139. CONTINUE ALONG ROAD 367 VIA J.J. DRIVE IN, CEDARA TO THE INTERSECTION OF ROAD 367 AND ROAD 139, SITUATED IN HILTON, MAGISTERIAL DISTRICT OF LIONS RIVER. TURN LEFT AND PROCEED ALONG ROAD 139 VIA CROSSWAYS, HILTON SHOPS, HILTON HOTEL TO THE INTERSECTION OF ROAD 139 AND THE N3. TURN RIGHT AND PROCEED ALONG THE N3 TO THE GLIDE OFF INTERSECTING WITH ROAD 6/1, SITUATED IN PIETERMARITZBURG, MAGISTERIAL DISTRICT OF PIETERMARITZBURG. TURN RIGHT INTO ROAD 6/1 WHICH BECOMES CHURCH STREET AND CONTINUE TO THE INTERSECTION OF CHURCH STREET AND EAST STREET. TURN RIGHT AND PROCEED ALONG EAST STREET TO THE INTERSECTION OF EAST AND PIETERMARITZBURG STREET, TO THE INTERSECTION OF PIETERMARITZ STREET AND BERG STREET. TURN RIGHT INTO BERG STREET AND PROCEED ALONG BERG STREET TO THE INTERSECTION OF BERG AND EAST STREET. TURN RIGHT INTO EAST STREET AND PROCEED TO THE EAST STREET AND PROCEED TO THE EAST STREET BUS TERMINUS. DEPART EAST STREET TERMINUS AND PROCEED ALONG EAST STREET TO THE INTERSECTION OF EAST AND CHURCH STREETS. TURN LEFT INTO CHURCH STREET AND RETURN TO MPHOMENI AS PER OUTWARD JOURNEY.

ROUTE 8:

BUCKLANDS MAGISTERIAL DISTRICT OF IMPENDLE TO HOWICK MAGISTERIAL DISTRICT OF LIONS RIVER VIA NOTINGHAM ROAD, CURRYS POST AND RETURN.

DEPART BUCKLANDS SITUATED ON THE FARM A OF BUCKLANDS7595, PROCEED ALONG ROAD 27/2 TO THE INTERSECTION OF ROAD 27/2 AND 346 ON THE FARM LONGSTOP 13137. TURN RIGHT AND PROCEED ALONG ROAD 346 TO LOUWLANDS 7176. TURN AROUND AND RETURN ALONG ROAD 346 TO THE INTERSECTION WITH ROAD 27/2. TURN LEFT AND PROCEED ALONG ROAD 27/2 TO THE INTERSECTION OF ROAD 27/2 AND 277, SITUATED ON THE FARM A OF SNOWTOP8823. TURN LEFT AND PROCEED ALONG ROAD 227 TO LOTENI AND RETURN ALONG ROAD 277 TO THE INTERSECTION WITH ROAD 27/2. TURN LEFT AND PROCEED ALONG ROAD 27/2 VIA THE INTERSECTION OF ROAD 129 ON THE FARM GOLDEN FLEECE 14034. CONTINUE ALONG ROAD 27/2 TO THE INTERSECTION OF ROAD 28/2 ON THE FARM WUTHERING HEIGHTS 10079 WHERE ROAD 27/2 BECOMES ROAD 27/3. CONTINUE ALONG ROAD 27/3 TO THE INTERSECTION OF ROAD 27/3 AND 366 ON THE FARM COLLEGIATE 3267. CONTINUE ALONG ROAD 27/3 TO THE INTERSECTION OF ROAD 27/3 AND D544 ON THE FARM WAR COMMON 10648. CONTINUE ALONG ROAD 27/3 AND D.544 ON THE FARM WAR COMMON 10648. CONTINUE ALONG ROAD 27/3 TO THE INTERSECTION OF ROAD 27/3 AND D.361 ON THE FARM OUTSPAN. CONTINUE ALONG ROAD 27/3 TO THE INTERSECTION OF ROAD 27/3 AND 1/6 ON THE FARM GOWRIE. TURN RIGHT AND PROCEED ALONG ROAD 1/6. VIA THE INTERSECTION OF ROAD 1/6 AND 163 ON THE FARM GOWRIE 1930. CONTINUE ALONG ROAD 1/6 TO THE INTERSECTION OF ROAD 1/6 AND ROAD 147 OVER THE N3/4 ON THE FARM KILDARE 18155. CONTINUE ALONG ROAD 147 AND 165 ON THE FARM KARKLOOF 1866. CONTINUE ALONG 165 VIA THE INTERSECTION WITH ROAD 144 ON THE FARM THOMASVILLE 2120. CONTINUE ALONG ROAD 165 VIA THE INTERSECTION OF ROAD 293 ON THE FARM THOMASVILLE 2120, CONTINUE ALONG ROAD 165 VIA THE INTERSECTION OF ROAD B73 AND D369 ON THE FARM WOODLANDS 876 AND THE INTERSECTION WITH ROAD D287 ON THE FARM HLDERSLIE 14886 TO THE INTERSECTION OF ROADS 165 AND 145 ON THE FARM STOCKLANDS AND OATLANDS878. CONTINUE ALONG ROAD 165, VIA THE INTERSECTION WITH ROAD 162 ON THE FARM STOCKLANDS AND OATLANDS878. CONTINUE ALONG ROAD 165 TO THE INTERSECTION OF ROAD 165 AND 142 IN THE BOROUGH OF HOWICK. CONTINUE ALONG ROAD 165 WHICH BECOMES MAIN STREET AND TURN RIGHT INTO SOMME STREET, CONTINUE ALONG SOMME STREET TO THE INTERSECTION OF SOMME AND UMGENI STREET TO THE HOWICK BUS RANK, MAGISTERIAL DISTRICT OF LIONS RIVER. RETURN ALONG THE SAME ROUTE.

ROUTE 9:

BUCKLANDS MAGISTERIAL DISTRICT OF IMPENDLE TO THE HOLM MAGISTERIAL DISTRICT OF UNDERBERG (MAKHAKHE), (SANI PASS) MAGISTERIAL DISTRICT OF UNDERBERG AND RETURN:

DEPART BUCKLANDS ON THE FARM A OF BUCKLANDS7588 AND PROCEED ALONG ROAD 27/2 VIA THE INTERSECTION OF ROAD D6 SITUATED ON THE FARM MORVEN 9366. CONTINUE ALONG ROAD 27 TO THE INTERSECTION OF ROAD 27 AND ROAD 277 SITUATED ON FARM A OF SNOWTOP8823. TURN LEFT AND PROCEED ALONG ROAD 277 TO LOTENI, SITUATED ON THE FARM LAURENSFORD 11783. RETURN TO THE INTERSECTION OF ROAD 277 AND ROAD 27/2 VIA THE SAME ROUTE. TURN RIGHT AND PROCEED ALONG ROAD 27/2, VIA BUCKLANDS TO THE INTERSECTION OF ROAD 27/2 AND ROAD 346 SITUATED ON THE FARM LONGSTOP 13137. TURN RIGHT AND PROCEED ALONG ROAD 346 TO UPPER UMKOMAAS SITUATED ON THE FARM LOWLAND 7176. TURN AROUND AND RETURN ALONG ROAD 346 TO THE INTERSECTION OF ROAD 346 AND ROAD 27. TURN RIGHT AND PROCEED ALONG ROAD 27/2 VIA THE INTERSECTION WITH ROAD 25/2 SITUATED ON THE FARM FP65 8346 AND CONTINUE ALONG ROAD 27/1 TO THE INTERSECTION OF ROADS 27/2, 27/1 AND 126. CONTINUE ALONG ROAD 126 THROUGH HIMEVILLE TOWNSHIP, MAGISTERIAL DISTRICT OF UNDERBERG TO THE INTERSECTION OF ROADS 126, 7/4 AND 125 IN UNDERBERG ON THE FARM UNDERBERG FP 161 6834. TURN AROUND AND RETURN ALONG ROAD 126 TO THE INTERSECTION OF ROADS 126, 27/1, 27/2 AND 318 SITUATED ON THE FARM RIVERSDALE 1287. TURN LEFT AND PROCEED ALONG ROAD 318 TO THE HOLM SITUATED ON THE FARM FP2177198 KNOWN AS MAKHAKHE. TURN AROUND AND RETURN ALONG ROAD 318 TO THE INTERSECTION OF ROADS 318, 126, 27/2 AND 27/1. TURN RIGHT AND PROCEED ALONG ROAD 126 VIA HIMEVILLE TO UNDERBERG AND RETURN ALONG ROAD 126, 27/2, 346 TO MAKHAKHE AND RETURN TO ROAD 27/2 AND PROCEED ALONG ROAD 27/2 TO LOTENI, VIA ROADS 27/2 AND 277. RETURN FROM LOTENI TO BUCKLANDS VIA ROAD 277 AND ROAD 27/2.

ROUTE 10:

HOWICK MAGISTERIAL DISTRICT OF LIONS RIVER TO CHIEF'S KRAAL MAGISTERIAL DISTRICT OF IMPENDHLE VIA DARGLE AND RETURN: DEPART THE HOWICK BUS TERMINUS AT THE HOWICK BEER HALL, UMGENI STREET, HOWICK, MAGISTERIAL DISTRICT OF LIONS RIVER AND PROCEED ALONG UMGENI STREET TO THE INTERSECTION OF SOMME STREET. TURN LEFT INTO SOMME STREET AND PROCEED TO THE INTERSECTION WITH BELL STREET. TURN RIGHT AND PROCEED ALONG BELL STREET TO THE INTERSECTION OF BELL STREET AND ROAD165 (KNOWN AS MAIN STREET IN HOWICK). PROCEED ALONG ROAD 165 VIA MERRIVALE AND PROCEED UNDER THE N8 FLYOVER TO THE INTERSECTION OF ROAD 165 AND ROAD 135 SITUATED ON THE FARM DRIEFONTEIN EN952. TURN RIGHT AND PROCEED ALONG ROAD 135. CONTINUE ALONG ROAD 135 TO THE INTERSECTION OF ROAD 135 AND ROAD 7/2. TURN RIGHT AND PROCEED ALONG ROAD 7/2, VIA BOSTON AND THE INTERSECTION WITH ROAD 132 ON FARM ELANDSRIVER DRIFT 770. CONTINUE ALONG ROAD 7/2 TO THE INTERSECTION OF 7/2 AND ROAD 127/1. TURN RIGHT AND PROCEED ALONG ROAD 127/1 TO THE INTERSECTION OF ROAD 127/1 AND ROAD 130, IN THE IMPENDHLE LOCATION 4673. TURN RIGHT AND PROCEED ALONG ROAD 130 TO IMPENDHLE VILLAGE IN THE IMPENDHLE LOCATION 4673. TURN AROUND AND RETURN ALONG ROAD 130 TO THE INTERSECTION WITH ROAD 130 AND ROAD 127/1. TURN RIGHT AND PROCEED ALONG ROAD 127/1 TO THE INTERSECTION WITH ROAD 127/1 AND ROAD 129 IMPENDHLE LOCATION 4673. CONTINUE ALONG ROAD 127/1 TO THE INTERSECTION WITH ROADS 127/1, 129 AND 127/2. TURN RIGHT AND PROCEED ALONG ROAD 129 TO THE CHIEF'S KRAAL NZINGA. TURN AROUND AND RETURN ALONG ROAD 129 TO THE INTERSECTION WITH ROADS 129, 127/1 AND 127/2. TURN RIGHT AND PROCEED ALONG ROAD 127/2 VIA THE INTERSECTION OF ROAD 128 ON THE FARM B OF EDEN 5971 AND CONTINUE ALONG ROAD 127/2 TO BROTENI AND ON THE FARMS 50 5239. RETURN VIA THE SAME ROUTE TO THE INTERSECTION OF ROAD 165 AND MORLING STREET. TURN LEFT AND PROCEED ALONG MORLING STREET TO THE INTERSECTION OF MORLING AND UMGENI STREETS, TURN LEFT AND PROCEED TO THE HOWICK BEER HALL.

ROUTE 11:

HOWICK MAGISTERIAL DISTRICT OF LIONS RIVER TO BROTENI MAGISTERIAL DISTRICT OF IMPENDHLE AND RETURN. DEPART HOWICK BUS TERMINUS AT THE HOWICK BEER HALL, UMGENI STREET, HOWICK, MAGISTERIAL DISTRICT OF LIONS RIVER AND PROCEED ALONG UMGENI STREET TO THE INTERSECTION OF SOMME STREET. TURN LEFT INTO SOMME STREET AND PROCEED TO THE INTERSECTION WITH BELL STREET. TURN RIGHT AND PROCEED ALONG BELL STREET TO THE INTERSECTION OF BELL STREET AND ROAD165 (KNOWN AS MAIN STREET IN HOWICK). PROCEED ALONG ROAD 165 VIA MERRIVALE AND PROCEED UNDER THE N8 FLYOVER TO THE INTERSECTION OF ROAD 165 AND ROAD 135 SITUATED ON THE FARM DRIEFONTEIN EN952. TURN RIGHT AND PROCEED ALONG ROAD 135. CONTINUE ALONG ROAD 135 TO THE INTERSECTION OF ROAD 135 AND ROAD 7/2. TURN RIGHT AND PROCEED ALONG ROAD 7/2, VIA BOSTON AND THE INTERSECTION WITH ROAD 132 ON FARM ELANDSRIVER DRIFT 770. CONTINUE ALONG ROAD 7/2 TO THE INTERSECTION OF 7/2 AND ROAD 127/1. TURN RIGHT AND PROCEED ALONG ROAD 127/1 TO THE INTERSECTION OF ROAD 127/1 AND ROAD 130, IN THE IMPENDHLE LOCATION 4673. TURN RIGHT AND PROCEED ALONG ROAD 130 TO IMPENDHLE VILLAGE IN THE IMPENDHLE LOCATION 4673. TURN AROUND AND RETURN ALONG ROAD 130 TO THE INTERSECTION WITH ROAD 130 AND ROAD 127/1. TURN RIGHT AND PROCEED ALONG ROAD 127/1 TO THE INTERSECTION WITH ROAD 127/1 AND ROAD 129 IMPENDHLE LOCATION 4673. CONTINUE ALONG ROAD 127/1 TO THE INTERSECTION WITH ROADS 127/1, 129 AND 127/2. TURN RIGHT AND PROCEED ALONG ROAD 129 TO THE CHIEF'S KRAAL NZINGA. TURN AROUND AND RETURN ALONG ROAD 129 TO THE INTERSECTION WITH ROADS 129, 127/1 AND 127/2. TURN RIGHT AND PROCEED ALONG ROAD 127/2 VIA THE INTERSECTION OF ROAD 128 ON THE FARM B OF EDEN 5971 AND CONTINUE ALONG ROAD 127/2 TO BROTENI AND ON THE FARMS 50 5239. RETURN VIA THE SAME ROUTE TO THE INTERSECTION OF ROAD 165 AND MORLING STREET. TURN LEFT AND PROCEED ALONG MORLING STREET TO THE INTERSECTION OF MORLING AND UMGENI STREET, TURN LEFT AND PROCEED TO THE HOWICK BEER HALL.

ROUTE 12:

TENDELE MAGISTERIAL DISTRICT OF MOOI RIVER TO HOWICK MAGISTERIAL DISTRICT OF LIONS RIVER VIA ROSSETTA, NOTTINGHAM ROAD, CURRY'S POST AND RETURN.



transport

Department:
Transport
Province of KwaZulu-Natal

GAZETTE

LGKZNG47-2020-MAR

REGION: ALL

DEPART TENDELE SITUATED ON THE FARM JACKALSKOP12769 AND PROCEED ALONG ROAD 28/1 TO THE INTERSECTION OF ROAD 28/1 AND ROAD 178 ON THE FARM LOT 6 & 8 4354. TURN RIGHT AND PROCEED ALONG ROAD 178 FOR 1KM. TURN AROUND AND RETURN ALONG THE ROAD 178, TO THE INTERSECTION OF ROAD 28/1 AND ROAD 164 ON A FARM JACKALSKOP 12769. TURN RIGHT AND PROCEED ALONG ROAD 164 TO THE INTERSECTION WITH ROAD D314 ON THE FARM DEFENCE 8115. TURN LEFT AND PROCEED ALONG ROAD D314 TO PROSPERITY THE FARM PROSPERITY 9794. TURN AROUND AND RETURN ALONG ROAD D314 TO THE INTERSECTION WITH ROAD 164. TURN LEFT AND PROCEED ALONG ROAD 164 VIA THE INTERSECTION OF ROAD 450 ON THE FARM VAALKOP3207. CONTINUE ALONG ROAD 164 TO THE INTERSECTION WITH ROAD 164 AND ROAD 167, ON THE FARM ROSETTA2983. CONTINUE ALONG ROAD 164 VIA ROSETTA TO THE INTERSECTION OF ROAD164, 1/7 AND 1/6. TURN RIGHT AND PROCEED ALONG ROAD 1/6 TO THE INTERSECTION OF ROAD 1/6 AND ROAD 27/3 ON THE FARM GOWRIE 1930. CONTINUE ALONG ROAD 1/6 TO THE INTERSECTION OF ROAD 1/6 AND ROAD 147 ON THE FARM GOWRIE 1930. TURN LEFT AND PROCEED ALONG ROAD 147 OVER THE N3/4 ON THE FARM KILDARE 13155. CONTINUE ALONG ROAD 147 TO THE INTERSECTION WITH ROAD 147 AND ROAD 165 ON THE FARM KARKLOOF 1866. CONTINUE ALONG ROAD 165 VIA THE INTERSECTION WITH ROAD 144 ON THE FARM THOMASVILLE 2120, CONTINUE ALONG ROAD 165 VIA THE INTERSECTION OF ROADS B73 AND D369 ON THE FARM WOODLANDS 876 AND THE INTERSECTION WITH ROAD D287 ON THE FARM ELDERSLIE 14886, TO THE INTERSECTION OF ROAD 165 AND ROAD 145 ON THE FARM STOCKLANDS AND OATLANDS878. CONTINUE ALONG ROAD 165 VIA THE INTERSECTION WITH ROAD 162 ON THE FARM STOCKLANDS AND OATLANDS878. CONTINUE ALONG ROAD 165 TO THE INTERSECTION OF ROAD 165 AND ROAD 142 IN THE HOWICK BOROUGH. CONTINUE ALONG ROAD 165 WHICH BECOMES MAIN STREET AND TURN RIGHT INTO SOMME STREET. CONTINUE ALONG SOMME STREET TO THE INTERSECTION OF SOMME STREET AND UMGENI STREET. CONTINUE ALONG UMGENI STREET TO THE HOWICK BUS RANK, MAGISTERIAL DISTRICT OF LIONS RIVER AND RETURN BY THE SAME ROUTE.

ROUTE 13:

TENDELE MAGISTERIAL DISTRICT OF MOOI RIVER TO MOOI RIVER MAGISTERIAL DISTRICT OF MOOI RIVER AND RETURN.

DEPART TENDELE, SITUATED ON THE FARM JACKALSKOP12796 AND PROCEED ALONG ROAD 28/1 TO THE INTERSECTION OF ROAD 28/1 AND ROAD 178 ON THE FARM LOT 6 & 8 4354. TURN RIGHT AND PROCEED ALONG ROAD 178 FOR 1KM. TURN AROUND AND RETURN ALONG THE ROAD 178 TO THE INTERSECTION OF ROAD 28/1. TURN LEFT AND PROCEED ALONG ROAD 28/1, TO THE INTERSECTION OF 28/1 AND ROAD 164 ON THE FARM JACKALSKOP 12769. TURN RIGHT AND PROCEED ALONG ROAD 164 TO THE INTERSECTION WITH ROAD D314 ON THE FARM DEFENCE 8115. TURN LEFT AND PROCEED ALONG ROAD D314 TO PROSPERITY ON THE FARM PROSPERITY 9794. TURN AROUND AND RETURN ALONG ROAD D314 TO THE INTERSECTION WITH ROAD 164. TURN LEFT AND PROCEED ALONG ROAD 164 VIA THE INTERSECTION OF ROAD 450 ON THE FARM VAALKOP3207. CONTINUE ALONG ROAD 164 TO THE INTERSECTION WITH ROAD 164 AND ROAD 167 ON THE FARM ROSETTA. CONTINUE ALONG ROAD 164 VIA ROSETTA TO THE INTERSECTION 164 AND 1/7. TURN AROUND AND RETURN ALONG ROAD 164, TO THE INTERSECTION OF ROAD 164 AND 167, ON THE FARM ROSETTA2983. TURN RIGHT AND PROCEED ALONG ROAD 167 TO THE INTERSECTION WITH ROAD 167 AND ROAD 169 ON THE FARM TWEE FONTEIN 4327. TURN LEFT AND PROCEED ALONG ROAD 169 TO BLOGWENI ON THE FARM EGYPT 5498. TURN AROUND AND RETURN ALONG ROAD 169, VIA THE INTERSECTION OF ROAD 167 CONTINUE ALONG ROAD 169 TO THE INTERSECTION OF ROAD 169 AND ROAD 19 ON THE FARM GRANTLEIGH 2177. TURN RIGHT AND PROCEED ALONG ROAD 19 WHICH BECOMES LAWRENCE ROAD IN MOOI RIVER. CONTINUE ALONG LAWRENCE ROAD (VIA THE DESCRIPTION FROM LAWRENCE ROAD TO THE MOOI RIVER BUS TERMINUS AS PER THE ESCORT ROUTE). RETURN VIA THE SAME ROUTE.

ROUTE 14:

NOTTINGHAM ROAD MAGISTERIAL DISTRICT OF LIONS RIVER TO UMGENI POORT MAGISTERIAL DISTRICT OF LIONS RIVER VIA FORT NOTTINGHAM AND RETURN.

DEPART NOTTINGHAM ROAD SITUATED ON THE FARM GOWRIE1930 SITUATED IN THE MAGISTERIAL DISTRICT OF LIONS RIVER TO THE INTERSECTION OF ROADS 1/6 AND 163. TURN RIGHT AND PROCEED ALONG ROAD 163 VIA ONVERWACHT 2004, HOLLY LODGE 2001, ONVERWACHT 2004, TO THE INTERSECTION OF ROAD 163 AND ROAD 134 SITUATED ON THE FARM LEEUWBOSCH 1275, CONTINUE ALONG ROAD 163 VIA THE BUSH RESERVE TO THE FORT NOTTINGHAM TOWNSHIP SITUATED ON FORT NOTTINGHAM P.H.A. TURN AROUND AT FORT NOTTINGHAM AND PROCEED BACK ALONG ROAD 163 TO THE INTERSECTION OF ROADS 163 AND 134 SITUATED ON THE FARM LEEUWBOSCH 1275. TURN RIGHT AND PROCEED ALONG ROAD 134 TO THE INTERSECTION OF ROADS 134 AND D290 SITUATED ON THE FARM LEEUWBOSCH 1275. TURN RIGHT INTO ROAD D290 AND PROCEED VIA VLAK PLAATS 1314 ROWTHORPE 1898 TO THE UMGENI POORT CONVENT SITUATED ON THE FARM WAKEFIELD1269. RETURN VIA THE SAME ROUTE.

ROUTE 15:

BRUNTVILLE BLACK TOWNSHIP MAGISTERIAL DISTRICT OF MOOI RIVER TO MOOI RIVE TEXTILES MAGISTERIAL DISTRICT OF MOOI RIVER AND RETURN:

DEPART MAIN STREET, BRUNTVILLE BLACK TOWNSHIP, MOOI RIVER SOUTH AFRICA, BOROUGH OF MOOI RIVER TO THE UNNAMED ENTRANCE ROAD TO BRUNTVILLE BLACK TOWNSHIP. TURN LEFT AND CONTINUE PASS THE N.P.A. CLINIC AND CEMETERY TO THE INTERSECTION OF ROAD 14/1. TURN LEFT AND PROCEED ALONG ROAD 14/1 OVER THE N3/4 BRIDGE TO THE INTERSECTION OF ROADS 14/1 AND 1/7. TURN RIGHT INTO ROAD 1/7 AND PROCEED TO THE INTERSECTION OF ROAD 1/7 AND LAWRENCE ROAD IN MOOI RIVER. TURN LEFT AND PROCEED ALONG LAWRENCE ROAD TO THE INTERSECTION OF LAWRENCE AND MARKET STREET. TURN RIGHT INTO MARKET STREET AND PROCEED OVER RAILWAYS BRIDGE TO THE INTERSECTION OF MARKET STREET AND CLAUGHTON TERRACE AND CONTINUE ALONG THE EXTENSION OF CLAUGHTON TERRACE FROM TWO (2KM). OVER THE BRIDGE, OVER THE MOOI RIVER TO THE BUS SAME ROUTE. (THE HOLDER IS ENTITLED TO OPERATE INTERMEDIATE JOURNEYS BETWEEN BRUNTVILLE AND MOOI RIVER IN ACCORDANCE WITH THE TIMETABLE.

ROUTE 16:

MOOI RIVER MAGISTERIAL DISTRICT OF MOOI RIVE TO ESTCOURT MAGISTERIAL DISTRICT OF ESTCOURT AND RETURN:

DEPART THE BUS TERMINUS AT THE INTERSECTION OF LAWRENCE ROAD AND ROAD1/7 IN MOOI RIVER MAGISTERIAL DISTRICT OF MOOI RIVER. TURN RIGHT INTO ROAD 1/7 AND CONTINUE ALONG ROAD 1/7 OVER THE N3/4 WHERE IT BECOMES 1/8. CONTINUE ALONG ROAD 1/8 PASS THE INTERSECTION OF ROADS 1/8 AND ROAD 19, CONTINUE ALONG ROAD 1/8 VIA SHACKLETON 2164 TO THE INTERSECTION OF ROADS 1/8 AND 18, (LOWER MIDDLELUS TURN-OFF) SITUATED ON THE FARM THE PLAINS3147. CONTINUE ALONG ROAD 1/8 TO THE INTERSECTION OF ROADS 1/8 AND ROAD 175 SITUATED ON THE FARM OAKLANDS2976 (UPPER MIDDLELUSTURN-OFF). CONTINUE ALONG ROAD 1/8 VIA HIGHLANDS 2954 VIA THE WILLOW GRANGE FARM SITUATED ON THE FARM MISGUNST1916 TO THE INTERSECTION OF ROADS 1/8 AND ROAD 173. CONTINUE ALONG ROAD 1/8 VIA MEYER 1908 TO THE INTERSECTION OF ROADS 1/8 AND 170 SITUATED ON THE FARM ZAAY LARGER1199. CONTINUE ALONG ROAD 1/8 INTO ESTCOURT, MAGISTERIAL DISTRICT OF ESTCOURT. CONTINUE ALONG ROAD1/8 WHICH BECOMES HARDING STREET IN ESCCOURT TO THE INTERSECTION OF HARDING STREET ESCCOURT TO THE INTERSECTION OF HARDING STREET AND ALEXANDRA STREET. TURN LEFT INTO ALEXANDRA STREET TO THE ALEXANDRA STREET BUS TERMINUS SITUATED IN ESCCOURT MAGISTERIAL DISTRICT OF ESCCOURT AND RETURN VIA THE SAME ROUTE.

ROUTE 17:

MOOI RIVER MAGISTERIAL DISTRICT OF LIONS RIVER TO PIETERMARITZBURG MAGISTERIAL DISTRICT OF PIETERMARITZBURG AND RETURN:

DEPART MOOI RIVER BUS RANK IN THE MAGISTERIAL DISTRICT OF MOOI RIVER. TURN LEFT INTO ROAD 1/7 AND PROCEED ALONG ROAD 1/7 TO THE INTERSECTION OF ROAD 1/7 AND ROAD 14/1. TURN LEFT AND PROCEED ALONG ROAD 14/1 OVER THE N3/4 TO THE INTERSECTION OF ROAD 14/1 AND THE GLIDE ONTO THE N3 TURN RIGHT AND PROCEED ALONG THE N3 TO THE INTERSECTION OF THE N3 AND ROAD 142. TURN LEFT ALONG ROAD 142 TO THE INTERSECTION OF ROAD 142 AND ROAD 165 IN HOWICK, MAGISTERIAL DISTRICT OF LIONS RIVER. TURN RIGHT ALONG ROAD 165 (KNOWN AS MAIN ROAD IN HOWICK) AND CONTINUE ALONG ROAD 165 TO THE INTERSECTION WITH ROAD 165 AND ROAD 481. TURN RIGHT AND PROCEED ALONG ROAD 481 TO THE INTERSECTION WITH THE N3, TURN LEFT AND PROCEED ALONG THE N3 TO THE GLIDE OFF INTERSECTING WITH ROAD 6/1 SITUATED IN PIETERMARITZBURG, MAGISTERIAL DISTRICT OF PIETERMARITZBURG. TURN RIGHT INTO ROAD6/1 WHICH BECOMES CHURCH STREET AND CONTINUE TO THE INTERSECTION WITH CHURCH STREET AND EAST STREET. TURN LEFT AND PROCEED ALONG EAST STREET, TO THE NEW EAST STREET BUS RANK, SITUATED IN EAST STREET BETWEEN LOOP STREET AND BURGER STREET. RETURN TO MOOI RIVER VIA THE SAME ROUTE IN REVERSE.

RESTRICTION:

SUBJECT TO THE RESTRICTION THAT NO PASSENGERS SHALL BE PICKED UP OR SET DOWN WITHIN THE MUNICIPAL BOUNDARY OF PIETERMARITZBURG EXCEPT AT THE EAST STREET BUS RANK IN PIETERMARITZBURG.

NO. ROUTE

- 1 HOWICK TO MOPHOMENI
- 2 HOWICK TO MASHINGENI
- 3 HOWICK TO MAZWAZINI
- 4 HOWICK TO EQUEMENI
- 5 HOWICK TO DULELA
- 6 HOWICK TO SWEETWATERS
- 7 MPOPHOMENI TO PIETERMARITZBURG
- 8 BUCKLANDS TO HOWICK



transport

Department:

Transport

Province of KwaZulu-Natal

GAZETTE

LGKZNG47-2020-MAR

REGION: ALL

- 9 BUCKLAND TO MAKHAKHE
- 10 HOWICK TO CHIEF'S KRAAL
- 11 HOWICK TO BROTONI
- 12 TENDELE TO HOWICK
- 13 TENDELE TO MOOI RIVER
- 14 NOTTINGHAM ROAD TO UMGENI POORT CONVENT
- 15 BRUNTVILLE TOWNSHIP TO MOOI RIVER TEXTILES
- 16 MOOI RIVER TO ESTCOURT
- 17 MOOI RIVER TO PIETERMARITZBURG

PASSENGERS AND THEIR PERSONAL EFFECTS OVER THE FOLLOWING ROUTES: -

GENERAL AUTHORITIES

1. ORGANISED PARTIES

CONVEYANCE OF PARTY PERSONS VISITING ANY PLACE FOR THE PURPOSE OF: -

1. ATTENDING ANY RELIGIOUS FUNCTION, WEDDING OR FUNERAL.

2. TAKING PART IN CAMP, PICNIC, CONCERT OR OTHER FORM OF AMUSEMENT OR GATHERING

3. JOINTLY TAKING PART IN OR ATTENDING ANY COMPETITION OR GAME.



transport

Department:
Transport
Province of KwaZulu-Natal

GAZETTE

LGKZNG47-2020-MAR

REGION: ALL

1)	Application Number: APP0122241	2)	Gazette Number: LGKZNG47-2020-MAR
3)	Applicant: <input type="checkbox"/> IMPENDHLE SERVICES (PTY) LTD ID NO. 1961/000213/07 Association: NOT AVAILABLE	4)	Applicant Address: PO. BOX 228 HOWICK 3290
5)	Existing Licence Holder: NOT APPLICABLE ID NO. NOT APPLICABLE	6)	Existing Licence Holder Address: NOT APPLICABLE
7)	Type of application: NEW OPERATING LICENCE	8)	Operating Licence Number: NOTAVAILABLE
9)	Vehicle Type: BUS	10)	1 X 64 (SEATED) + 21 (STANDING)
11)	Region: UMGUNGUNDLOVU		
12.1	<p>KZPRERC2775274 - VARIOUS BUS ROUTES - IMPENDHLE SERVICES (PTY) LTD</p> <p>ROUTE 1: HOWICK MAGISTERIAL DISTRICT OF LIONS RIVER TO MPOPHOMENI MAGISTERIAL DISTRICT OF LIONS RIVER AND RETURN: DEPART THE HOWICK BUS TERMINUS AT THE HOWICK BEER HALL, UMGENI STREET, HOWICK, MAGISTERIAL DISTRICT OF LIONS RIVER, AND PROCEED ALONG UMGENI STREET TO THE INTERSECTION WITH SOMME STREET. TURN LEFT INTO SOMME STREET AND PROCEED TO THE INTERSECTION WITH BELL STREET. TURN RIGHT AND PROCEED ALONG BELLE STREET TO THE INTERSECTION WITH ROAD 165 KNOWN AS MAIN STREET IN HOWICK. TURN RIGHT AND PROCEED ALONG ROAD 165 VIA SATAN AND MERRIVALE AND CONTINUE UNDER THE N FLYOVER TO THE INTERSECTION OF ROAD 165 AND ROAD 135. TURN RIGHT AND PROCEED ALONG ROAD 135 VIA MAKANINI, N.P.B. AND MATATIELE TO THE INTERSECTION OF ROAD 135 AND THE TURN OFF TO MPOPHOMENI TOWNSHIP, SITUATED ON THE FARM RIETVLEI1043. TURN LEFT AND PROCEED TO THE MPOPHOMENI TOWNSHIP BUS TERMINUS. RETURN VIA THE SAME ROUTE TO THE INTERSECTION OF ROAD 165 AND MORLING STREET. TURN LEFT AND PROCEED ALONG MORLING STREET TO THE INTERSECTION OF MORLING STREET AND UMGENI STREETS, TURN LEFT AND PROCEED TO THE HOWICK BEER HALL.</p> <p>ROUTE 2: HOWICK MAGISTERIAL DISTRICT OF LIONS RIVER TO MASHINGENI MAGISTERIAL DISTRICT OF LIONS RIVER AND RETURN. DEPART THE HOWICK BUS TERMINUS AT HOWICK BEER HALL, UMGENI STREET, HOWICK, MAGISTERIAL DISTRICT OF LIONS RIVER AND PROCEED ALONG UMGENI STREET TO THE INTERSECTION WITH SOMME STREET. TURN LEFT INTO SOMME STREET AND PROCEED TO THE INTERSECTION WITH BELL STREET. TURN RIGHT AND PROCEED ALONG BELLE STREET TO THE INTERSECTION WITH ROAD 165 (KNOWN AS MAIN STREET IN HOWICK) TURN RIGHT AND PROCEED ALONG ROAD 165 VIA SATAN AND MERRIVALE AND CONTINUE UNDER THE N FLYOVER TO THE INTERSECTION OF ROAD 165 AND ROAD 135. TURN RIGHT AND PROCEED ALONG ROAD 135 VIA MAKANINI, N.P.B. AND MATATIELE TO THE INTERSECTION OF ROAD 135 AND THE TURN OFF TO MPOPHOMENI TOWNSHIP, SITUATED ON THE FARM RIETVLEI1043. TURN LEFT AND PROCEED TO THE MPOPHOMENI TOWNSHIP, TO MASHINGENI SITUATED ON THE FARM RIETVLEI1043. RETURN VIA THE SAME ROUTE TO THE INTERSECTION OF ROAD 165 AND MORLING STREET. TURN LEFT AND PROCEED ALONG MORLING STREET TO THE INTERSECTION OF MORLING STREET AND UMGENI STREET, TURN LEFT AND PROCEED TO THE HOWICK BEER HALL.</p> <p>ROUTE 3: HOWICK MAGISTERIAL DISTRICT OF LIONS RIVER TO MASWASZINI MAGISTERIAL DISTRICT OF LIONS RIVER AND RETURN. DEPART THE HOWICK BUS TERMINUS, AT THE HOWICK BEER HALL, UMGENI STREET, HOWICK, MAGISTERIAL DISTRICT OF LIONS RIVER AND PROCEED ALONG UMGENI STREET, TO THE INTERSECTION WITH SOMME STREET. TURN LEFT INTO SOMME STREET AND PROCEED TO THE INTERSECTION WITH BELL STREET. TURN RIGHT AND PROCEED ALONG BELLE STREET TO THE INTERSECTION WITH ROAD 165 (KNOWN AS MAIN STREET IN HOWICK). TURN RIGHT AND PROCEED ALONG ROAD 165 VIA SATAN AND MERRIVALE AND CONTINUE UNDER THE N FLYOVER TO THE INTERSECTION OF ROAD 165 AND ROAD 135. TURN RIGHT AND PROCEED ALONG ROAD 135 VIA MAKANINI, N.P.B. MATATIELE, GOBLE, GUY, SAPPI AND STORE SITUATED ON ROAD NO.135 TO THE TURN OFF TO MAZWAZINI (KNOWN AS EQUEMENE) SITUATED ON THE FARM VAN VUURENS POST 942. TURN LEFT AND PROCEED TO MAZWAZINI VIA SLAGHENE SITUATED IN ZWAARTKOP BANTU LOCATION 4669. RETURN VIA THE SAME ROUTE TO THE INTERSECTION OF ROAD 165 AND MORLING STREET. TURN LEFT AND PROCEED ALONG MORLING STREET TO THE INTERSECTION OF MORLING AND UMGENI STREETS, TURN LEFT AND PROCEED TO THE HOWICK BEER HALL.</p> <p>ROUTE 4: HOWICK MAGISTERIAL DISTRICT OF LIONS RIVER TO EQUEMENI MAGISTERIAL DISTRICT OF PIETERMARITZBURG AND RETURN. DEPART THE HOWICK BUS TERMINUS AT THE HOWICK BEER HALL, UMGENI STREET, HOWICK, MAGISTERIAL DISTRICT OF LIONS RIVER AND PROCEED ALONG UMGENI STREET TO THE INTERSECTION WITH SOMME STREET, TURN LEFT INTO SOMME STREET AND PROCEED TO THE INTERSECTION WITH BELL STREET, TURN RIGHT AND PROCEED ALONG BELLE STREET TO THE INTERSECTION WITH ROAD 165 (KNOWN AS MAIN STREET IN HOWICK) TURN RIGHT AND PROCEED ALONG ROAD 165 VIA SATAN AND MERRIVALE AND CONTINUE UNDER THE N FLYOVER TO THE INTERSECTION OF ROAD 165 AND 135. TURN RIGHT AND PROCEED ALONG ROAD 135 VIA MAKANINI, N.P.B., MATATIELE, GOBLE AND GUY, SITUATED ON ROAD 135 TO THE INTERSECTION OF ROAD 135 AND ROAD 135 AND ROAD ZM207 SITUATED ON THE FARM RIETVLEI1043. TURN LEFT AND PROCEED ALONG ROAD ZM207 VIA HAZA TEA ROOM, HLENGWA SCHOOL, QURRY, MNCANI, SANGWENI AND TOGOSA STORE, SITUATED IN THE ZWAARTKOP BANTU LOCATION TO THE INTERSECTION OF ROAD ZM207 AND ROAD B214, TURN RIGHT AND PROCEED ALONG ROAD B214 TO THE INTERSECTION ROAD B214 AND ROAD 135, EQUEMENE, SITUATED ON THE FARM VAN VUURENS POST 942. TURN RIGHT AND PROCEED ALONG ROAD 135 TO THE INTERSECTION OF ROAD 135 AND ROAD 165, TURN LEFT AND PROCEED ALONG ROAD 165 TO THE INTERSECTION OF ROAD 165 (MAIN STREET HOWICK) AND MORLING STREET, TURN LEFT AND PROCEED ALONG MORLING STREET TO THE INTERSECTION WITH UMGENI STREET TO THE UMGENI BEER HALL.</p> <p>ROUTE 5: HOWICK MAGISTERIAL DISTRICT OF LIONS RIVER TO KWA DULELA MAGISTERIAL DISTRICT OF PIETERMARITZBURG AND RETURN. DEPART THE HOWICK BUS TERMINUS AT THE BEER HALL, UMGENI STREET, HOWICK, MAGISTERIAL DISTRICT OF LIONS RIVER AND PROCEED ALONG UMGENI STREET TO THE INTERSECTION WITH SOMME STREET. TURN LEFT INTO SOMME STREET AND PROCEED TO THE INTERSECTION WITH BELL STREET, TURN RIGHT AND PROCEED ALONG BELLE STREET TO THE INTERSECTION WITH ROAD 165 (KNOWN AS MAIN STREET IN HOWICK) TURN RIGHT AND PROCEED ALONG ROAD 165 VIA SATAN AND MERRIVALE AND CONTINUE UNDER THE N FLYOVER TO THE INTERSECTION OF ROAD 165 AND 135. TURN RIGHT AND PROCEED ALONG ROAD 135 VIA MAKANINI, N.P.B. MATATIELE, GOBLE AND GUY, SITUATED ON ROAD NO.35 TO THE INTERSECTION OF ROAD 135 AND ROAD ZM207 SITUATED ON THE FARM RIETVLEI1043. TURN LEFT AND PROCEED ALONG ROAD ZM207 TO THE INTERSECTION OF ROAD ZM207 AND ROAD ZD1237 SITUATED IN ZWAARTKOP BANTU LOCATION 4669, TURN LEFT AND PROCEED ALONG ROAD ZD1237, VIA HAZA TEA ROOM TO KWA DULELA SITUATED IN ZWAARTKOP BANTU LOCATION 669. RETURN VIA THE SAME ROUTE OF ROAD 165 AND MORLING STREET, TURN LEFT AND PROCEED ALONG MORLING STREET TO THE INTERSECTION OF MORLING STREET AND UMGENI STREET TURN LEFT AND PROCEED TO THE HOWICK BEER HALL.</p> <p>ROUTE 6: HOWICK MAGISTERIAL DISTRICT OF LIONS RIVER TO SWEETWATERS MAGISTERIAL DISTRICT OF PIETERMARITZBURG AND RETURN. DEPART THE HOWICK BUS TERMINUS AT THE HOWICK BEER HALL, UMGENI STREET, HOWICK, MAGISTERIAL DISTRICT OF LIONS RIVER AND PROCEED ALONG UMGENI STREET TO THE INTERSECTION WITH SOMME STREET TURN LEFT INTO SOMME STREET AND PROCEED TO THE INTERSECTION WITH BELL STREET TURN RIGHT AND PROCEED ALONG BELLE STREET TO THE INTERSECTION WITH ROAD 165 (KNOWN AS MAIN STREET IN HOWICK) TURN RIGHT AND PROCEED ALONG ROAD 165 VIA SATAN TO THE INTERSECTION OF ROAD 165 AND ROAD 367 AT MERRIVALE TURN LEFT AND PROCEED ALONG ROAD 367 VIA J.J DRIVE IN AND CEDARA TO THE INTERSECTION OF ROAD 367 AND ROAD 139. TURN LEFT AND PROCEED ALONG ROAD 139 TO HILTON HOTEL, SITUATED IN HILTON, MAGISTERIAL DISTRICT OF LIONS RIVER. TURN AROUND AND RETURN ALONG ROAD 139 VIA THE HILTON SHOPS TO THE INTERSECTION OF ROAD 139 AND ROAD 367. CONTINUE ALONG ROAD 139 VIA THE HILTON POLICE STATION, COWAN HOUSE, THE KNOLL, WINTERSKLOOF TO THE INTERSECTION OF ROAD 139 AND ZM1238 BEING THE ENTRANCE TO SWEETWATERS LOCATION. TURN RIGHT INTO ROAD ZM1238 AND CONTINUE ALONG THIS ROAD FOR 0.7KM TO THE SEZENANI BUS DEPOT. RETURN TO HOWICK VIA THE SAME ROUTE TO THE INTERSECTION OF ROAD 165 AND MORLING STREET. TURN LEFT AND PROCEED ALONG MORLING STREET. TURN LEFT AND PROCEED ALONG MORLING STREET TO THE INTERSECTION OF MORLING STREET AND UMGENI STREETS, TURN LEFT AND PROCEED TO THE HOWICK BEER HALL.</p>		



transport

Department:
Transport
Province of KwaZulu-Natal

GAZETTE

LGKZNG47-2020-MAR

REGION: ALL

(THE HOLDER IS ENTITLED TO OPERATE INTERMEDIATE JOURNEYS BETWEEN SWEETWATERS AND HILTON HOTEL IN ACCORDANCE WITH THE TIMETABLE)

ROUTE 7:

MPHOMENI MAGISTERIAL DISTRICT OF LIONS RIVER TO PIETERMARITZBURG MAGISTERIAL DISTRICT OF PIETERMARITZBURG AND RETURN. DEPART MPHOMENI, SITUATED ON THE FARM RIETVLEI1043, MAGISTERIAL DISTRICT OF LIONS RIVER AND PROCEED TO THE INTERSECTION OF ROAD 135 AND ROAD 165. TURN LEFT AND PROCEED ALONG ROAD 165 TO THE INTERSECTION OF ROAD 165 AND ZEERDEBERG ROAD. TURN RIGHT AND PROCEED ALONG ZEEDERBERG ROAD, VIA MERRIVALE TO THE INTERSECTION OF ZEEDERBERG ROAD AND ROAD 139. CONTINUE ALONG ROAD 367 VIA J.J. DRIVE IN, CEDARA TO THE INTERSECTION OF ROAD 367 AND ROAD 139, SITUATED IN HILTON, MAGISTERIAL DISTRICT OF LIONS RIVER. TURN LEFT AND PROCEED ALONG ROAD 139 VIA CROSSWAYS, HILTON SHOPS, HILTON HOTEL TO THE INTERSECTION OF ROAD 139 AND THE N3. TURN RIGHT AND PROCEED ALONG THE N3 TO THE GLIDE OFF INTERSECTING WITH ROAD 6/1, SITUATED IN PIETERMARITZBURG, MAGISTERIAL DISTRICT OF PIETERMARITZBURG. TURN RIGHT INTO ROAD 6/1 WHICH BECOMES CHURCH STREET AND CONTINUE TO THE INTERSECTION OF CHURCH STREET AND EAST STREET. TURN RIGHT AND PROCEED ALONG EAST STREET TO THE INTERSECTION OF EAST AND PIETERMARITZBURG STREET, TO THE INTERSECTION OF PIETERMARITZ STREET AND BERG STREET. TURN RIGHT INTO BERG STREET AND PROCEED ALONG BERG STREET TO THE INTERSECTION OF BERG AND EAST STREET. TURN RIGHT INTO EAST STREET AND PROCEED TO THE EAST STREET AND PROCEED TO THE EAST STREET BUS TERMINUS. DEPART EAST STREET TERMINUS AND PROCEED ALONG EAST STREET TO THE INTERSECTION OF EAST AND CHURCH STREETS. TURN LEFT INTO CHURCH STREET AND RETURN TO MPHOMENI AS PER OUTWARD JOURNEY.

ROUTE 8:

BUCKLANDS MAGISTERIAL DISTRICT OF IMPENDLE TO HOWICK MAGISTERIAL DISTRICT OF LIONS RIVER VIA NOTINGHAM ROAD, CURRYS POST AND RETURN.

DEPART BUCKLANDS SITUATED ON THE FARM A OF BUCKLANDS7595, PROCEED ALONG ROAD 27/2 TO THE INTERSECTION OF ROAD 27/2 AND 346 ON THE FARM LONGSTOP 13137. TURN RIGHT AND PROCEED ALONG ROAD 346 TO LOUWLANDS 7176. TURN AROUND AND RETURN ALONG ROAD 346 TO THE INTERSECTION WITH ROAD 27/2. TURN LEFT AND PROCEED ALONG ROAD 27/2 TO THE INTERSECTION OF ROAD 27/2 AND 277, SITUATED ON THE FARM A OF SNOWTOP8823. TURN LEFT AND PROCEED ALONG ROAD 227 TO LOTENI AND RETURN ALONG ROAD 277 TO THE INTERSECTION WITH ROAD 27/2. TURN LEFT AND PROCEED ALONG ROAD 27/2 VIA THE INTERSECTION OF ROAD 129 ON THE FARM GOLDEN FLEECE 14034. CONTINUE ALONG ROAD 27/2 TO THE INTERSECTION OF ROAD 28/2 ON THE FARM WUTHERING HEIGHTS 10079 WHERE ROAD 27/2 BECOMES ROAD 27/3. CONTINUE ALONG ROAD 27/3 TO THE INTERSECTION OF ROAD 27/3 AND 366 ON THE FARM COLLEGIATE 3267. CONTINUE ALONG ROAD 27/3 TO THE INTERSECTION OF ROAD 27/3 AND D544 ON THE FARM WAR COMMON 10648. CONTINUE ALONG ROAD 27/3 AND D.544 ON THE FARM WAR COMMON 10648. CONTINUE ALONG ROAD 27/3 TO THE INTERSECTION OF ROAD 27/3 AND D.361 ON THE FARM OUTSPAN. CONTINUE ALONG ROAD 27/3 TO THE INTERSECTION OF ROAD 27/3 AND 1/6 ON THE FARM GOWRIE. TURN RIGHT AND PROCEED ALONG ROAD 1/6. VIA THE INTERSECTION OF ROAD 1/6 AND 163 ON THE FARM GOWRIE 1930. CONTINUE ALONG ROAD 1/6 TO THE INTERSECTION OF ROAD 1/6 AND ROAD 147 OVER THE N3/4 ON THE FARM KILDARE 18155. CONTINUE ALONG ROAD 147 AND 165 ON THE FARM KARKLOOF 1866. CONTINUE ALONG 165 VIA THE INTERSECTION WITH ROAD 144 ON THE FARM THOMASVILLE 2120. CONTINUE ALONG ROAD 165 VIA THE INTERSECTION OF ROAD 293 ON THE FARM THOMASVILLE 2120, CONTINUE ALONG ROAD 165 VIA THE INTERSECTION OF ROAD B73 AND D369 ON THE FARM WOODLANDS 876 AND THE INTERSECTION WITH ROAD D287 ON THE FARM HLDERSLIE 14886 TO THE INTERSECTION OF ROADS 165 AND 145 ON THE FARM STOCKLANDS AND OATLANDS878. CONTINUE ALONG ROAD 165, VIA THE INTERSECTION WITH ROAD 162 ON THE FARM STOCKLANDS AND OATLANDS878. CONTINUE ALONG ROAD 165 TO THE INTERSECTION OF ROAD 165 AND 142 IN THE BOROUGH OF HOWICK. CONTINUE ALONG ROAD 165 WHICH BECOMES MAIN STREET AND TURN RIGHT INTO SOMME STREET, CONTINUE ALONG SOMME STREET TO THE INTERSECTION OF SOMME AND UMGENI STREET TO THE HOWICK BUS RANK, MAGISTERIAL DISTRICT OF LIONS RIVER. RETURN ALONG THE SAME ROUTE.

ROUTE 9:

BUCKLANDS MAGISTERIAL DISTRICT OF IMPENDLE TO THE HOLM MAGISTERIAL DISTRICT OF UNDERBERG (MAKHAKHE), (SANI PASS) MAGISTERIAL DISTRICT OF UNDERBERG AND RETURN:

DEPART BUCKLANDS ON THE FARM A OF BUCKLANDS7588 AND PROCEED ALONG ROAD 27/2 VIA THE INTERSECTION OF ROAD D6 SITUATED ON THE FARM MORVEN 9366. CONTINUE ALONG ROAD 27 TO THE INTERSECTION OF ROAD 27 AND ROAD 277 SITUATED ON FARM A OF SNOWTOP8823. TURN LEFT AND PROCEED ALONG ROAD 277 TO LOTENI, SITUATED ON THE FARM LAURENSFORD 11783. RETURN TO THE INTERSECTION OF ROAD 277 AND ROAD 27/2 VIA THE SAME ROUTE. TURN RIGHT AND PROCEED ALONG ROAD 27/2, VIA BUCKLANDS TO THE INTERSECTION OF ROAD 27/2 AND ROAD 346 SITUATED ON THE FARM LONGSTOP 13137. TURN RIGHT AND PROCEED ALONG ROAD 346 TO UPPER UMKOMAAS SITUATED ON THE FARM LOWLAND 7176. TURN AROUND AND RETURN ALONG ROAD 346 TO THE INTERSECTION OF ROAD 346 AND ROAD 27. TURN RIGHT AND PROCEED ALONG ROAD 27/2 VIA THE INTERSECTION WITH ROAD 25/2 SITUATED ON THE FARM FP65 8346 AND CONTINUE ALONG ROAD 27/1 TO THE INTERSECTION OF ROADS 27/2, 27/1 AND 126. CONTINUE ALONG ROAD 126 THROUGH HIMEVILLE TOWNSHIP, MAGISTERIAL DISTRICT OF UNDERBERG TO THE INTERSECTION OF ROADS 126, 7/4 AND 125 IN UNDERBERG ON THE FARM UNDERBERG FP 161 6834. TURN AROUND AND RETURN ALONG ROAD 126 TO THE INTERSECTION OF ROADS 126, 27/1, 27/2 AND 318 SITUATED ON THE FARM RIVERSDALE 1287. TURN LEFT AND PROCEED ALONG ROAD 318 TO THE HOLM SITUATED ON THE FARM FP2177198 KNOWN AS MAKHAKHE. TURN AROUND AND RETURN ALONG ROAD 318 TO THE INTERSECTION OF ROADS 318, 126, 27/2 AND 27/1. TURN RIGHT AND PROCEED ALONG ROAD 126 VIA HIMEVILLE TO UNDERBERG AND RETURN ALONG ROAD 126, 27/2, 346 TO MAKHAKHE AND RETURN TO ROAD 27/2 AND PROCEED ALONG ROAD 27/2 TO LOTENI, VIA ROADS 27/2 AND 277. RETURN FROM LOTENI TO BUCKLANDS VIA ROAD 277 AND ROAD 27/2.

ROUTE 10:

HOWICK MAGISTERIAL DISTRICT OF LIONS RIVER TO CHIEF'S KRAAL MAGISTERIAL DISTRICT OF IMPENDHLE VIA DARGLE AND RETURN:

DEPART THE HOWICK BUS RANK AND PROCEED ALONG UMGENI ROAD TO SOMME STREET ALONG SOMME STREET TO BELL STREET, ALONG BELLE STREET TO ROAD 165 (KNOWN AS MAIN STREET HOWICK, MAGISTERIAL DISTRICT OF LIONS RIVER). TURN LEFT ALONG ROAD 165 AND CONTINUE TO THE INTERSECTION OF ROAD 165 AND ROAD 142 IN THE BOROUGH OF HOWICK. TURN LEFT AND CONTINUE ALONG ROAD 142, PASS THE INTERSECTION WITH THE N3/4 TO THE INTERSECTION OF ROADS 142, 1/6 AND 548, IN THE MIDMAR REGULATED AREA. TURN RIGHT AND PROCEED ALONG ROAD 1/6 TO THE INTERSECTION OF ROAD 162. TURN LEFT AND CONTINUE ALONG ROAD 1/6 THE INTERSECTION OF ROAD 1/6 AND ROAD 134 ON THE FARM WELTEVREDEN 1017. TURN LEFT AND PROCEED ALONG ROAD 134 VIA DARGLE ON THE FARM HEBRON 914 PASS THE INTERSECTION OF ROAD 548 ON FARM MIDDLE BOSCH 897. CONTINUE ALONG ROAD 134 TO THE INTERSECTION OF ROAD 134 AND D244 ON THE FARM DARGLE 913. CONTINUE ALONG ROAD 134 VIA D666 ON THE FARM DARGLE 913. CONTINUE ALONG ROAD 134 TO THE INTERSECTION 134 AND ROAD 130 ON THE DARGLE FARM 913. TURN LEFT AND PROCEED ALONG ROAD 130 VIA ROAD 132 ON THE FARM BEVERLY 2047. CONTINUE ALONG ROAD 130 TO THE INTERSECTION OF ROAD 130 AND 131 IN THE IMPENDHLE LOCATION 4673. TURN LEFT AND PROCEED ALONG ROAD 130 VIA IMPENDHLE VIAALGE TO THE INTERSECTION OF ROAD 130 AND ROAD 127/1 IN THE IMPENDHLE LOCATION 4673. TURN RIGHT AND PROCEED ALONG ROAD 137/1 TO THE INTERSECTION OF ROAD 127/1 AND ROAD 129 IN THE IMPENDHLE LOCATION 4673. TURN RIGHT AND PROCEED ALONG ROAD 129 TO CHIEF'S KRAAL (NZINGA) AND RETURN TO HOWICK VIA THE SAME ROUTE TO THE INTERSECTION OF ROAD 165 AND MORLING STREET. TURN RIGHT AND PROCEED ALONG MORLING STREET TO THE INTERSECTION OF MORLING AND UMGENI STREETS, TURN LEFT AND PROCEED TO THE HOWICK BEER HALL.

ROUTE 11:

HOWICK MAGISTERIAL DISTRICT OF LIONS RIVER TO BROTENI MAGISTERIAL DISTRICT OF IMPENDHLE AND RETURN.

DEPART HOWICK BUS TERMINUS AT THE HOWICK BEER HALL, UMGENI STREET, HOWICK, MAGISTERIAL DISTRICT OF LIONS RIVER AND PROCEED ALONG UMGENI STREET TO THE INTERSECTION OF SOMME STREET. TURN LEFT INTO SOMME STREET AND PROCEED TO THE INTERSECTION WITH BELL STREET. TURN RIGHT AND PROCEED ALONG BELLE STREET TO THE INTERSECTION OF BELL STREET AND ROAD 165 (KNOWN AS MAIN STREET IN HOWICK). PROCEED ALONG ROAD 165 VIA MERRIVALE AND PROCEED UNDER THE N8 FLYOVER TO THE INTERSECTION OF ROAD 165 AND ROAD 135 SITUATED ON THE FARM DRIEFONTEIN EN952. TURN RIGHT AND PROCEED ALONG ROAD 135. CONTINUE ALONG ROAD 135 TO THE INTERSECTION OF ROAD 135 AND ROAD 7/2. TURN RIGHT AND PROCEED ALONG ROAD 7/2, VIA BOSTON AND THE INTERSECTION WITH ROAD 132 ON FARM ELANDSRIVER DRIFT 770. CONTINUE ALONG ROAD 7/2 TO THE INTERSECTION OF 7/2 AND ROAD 127/1. TURN RIGHT AND PROCEED ALONG ROAD 127/1 TO THE INTERSECTION OF ROAD 127/1 AND ROAD 130, IN THE IMPENDHLE LOCATION 4673. TURN RIGHT AND PROCEED ALONG ROAD 130 TO IMPENDHLE VILLAGE IN THE IMPENDHLE LOCATION 4673. TURN AROUND AND RETURN ALONG ROAD 130 TO THE INTERSECTION WITH ROAD 130 AND ROAD 127/1. TURN RIGHT AND PROCEED ALONG ROAD 127/1 TO THE INTERSECTION WITH ROAD 127/1 AND ROAD 129 IMPENDHLE LOCATION 4673. CONTINUE ALONG ROAD 127/1 TO THE INTERSECTION WITH ROADS 127/1, 129 AND 127/2. TURN RIGHT AND PROCEED ALONG ROAD 129 TO THE CHIEF'S KRAAL NZINGA. TURN AROUND AND RETURN ALONG ROAD 129 TO THE INTERSECTION WITH ROADS 129, 127/1 AND 127/2. TURN RIGHT AND PROCEED ALONG ROAD 127/2 VIA THE INTERSECTION OF ROAD 128 ON THE FARM B OF EDEN 5971 AND CONTINUE ALONG ROAD 127/2 TO BROTENI AND ON THE FARMS 50 5239. RETURN VIA THE SAME ROUTE TO THE INTERSECTION OF ROAD 165 AND MORLING STREET. TURN LEFT AND PROCEED ALONG MORLING STREET TO THE INTERSECTION OF MORLING AND UMGENI STREET, TURN LEFT AND PROCEED TO THE HOWICK BEER HALL.

ROUTE 12:

TENDELE MAGISTERIAL DISTRICT OF MOOI RIVER TO HOWICK MAGISTERIAL DISTRICT OF LIONS RIVER VIA ROSSETTA, NOTTINGHAM ROAD, CURRY'S POST AND RETURN.



transport

Department:
Transport
Province of KwaZulu-Natal

GAZETTE

LGKZNG47-2020-MAR

REGION: ALL

DEPART TENDELE SITUATED ON THE FARM JACKALSKOP12769 AND PROCEED ALONG ROAD 28/1 TO THE INTERSECTION OF ROAD 28/1 AND ROAD 178 ON THE FARM LOT 6 & 8 4354. TURN RIGHT AND PROCEED ALONG ROAD 178 FOR 1KM. TURN AROUND AND RETURN ALONG THE ROAD 178, TO THE INTERSECTION OF ROAD 28/1 AND ROAD 164 ON A FARM JACKALSKOP 12769. TURN RIGHT AND PROCEED ALONG ROAD 164 TO THE INTERSECTION WITH ROAD D314 ON THE FARM DEFENCE 8115. TURN LEFT AND PROCEED ALONG ROAD D314 TO PROSPERITY THE FARM PROSPERITY 9794. TURN AROUND AND RETURN ALONG ROAD D314 TO THE INTERSECTION WITH ROAD 164. TURN LEFT AND PROCEED ALONG ROAD 164 VIA THE INTERSECTION OF ROAD 450 ON THE FARM VAALKOP3207. CONTINUE ALONG ROAD 164 TO THE INTERSECTION WITH ROAD 164 AND ROAD 167, ON THE FARM ROSETTA2983. CONTINUE ALONG ROAD 164 VIA ROSETTA TO THE INTERSECTION OF ROAD164, 1/7 AND 1/6. TURN RIGHT AND PROCEED ALONG ROAD 1/6 TO THE INTERSECTION OF ROAD 1/6 AND ROAD 27/3 ON THE FARM GOWRIE 1930. CONTINUE ALONG ROAD 1/6 TO THE INTERSECTION OF ROAD 1/6 AND ROAD 147 ON THE FARM GOWRIE 1930. TURN LEFT AND PROCEED ALONG ROAD 147 OVER THE N3/4 ON THE FARM KILDARE 13155. CONTINUE ALONG ROAD 147 TO THE INTERSECTION WITH ROAD 147 AND ROAD 165 ON THE FARM KARKLOOF 1866. CONTINUE ALONG ROAD 165 VIA THE INTERSECTION WITH ROAD 144 ON THE FARM THOMASVILLE 2120, CONTINUE ALONG ROAD 165 VIA THE INTERSECTION OF ROADS B73 AND D369 ON THE FARM WOODLANDS 876 AND THE INTERSECTION WITH ROAD D287 ON THE FARM ELDERSLIE 14886, TO THE INTERSECTION OF ROAD 165 AND ROAD 145 ON THE FARM STOCKLANDS AND OATLANDS878. CONTINUE ALONG ROAD 165 VIA THE INTERSECTION WITH ROAD 162 ON THE FARM STOCKLANDS AND OATLANDS878. CONTINUE ALONG ROAD 165 TO THE INTERSECTION OF ROAD 165 AND ROAD 142 IN THE HOWICK BOROUGH. CONTINUE ALONG ROAD 165 WHICH BECOMES MAIN STREET AND TURN RIGHT INTO SOMME STREET. CONTINUE ALONG SOMME STREET TO THE INTERSECTION OF SOMME STREET AND UMGENI STREET. CONTINUE ALONG UMGENI STREET TO THE HOWICK BUS RANK, MAGISTERIAL DISTRICT OF LIONS RIVER AND RETURN BY THE SAME ROUTE.

ROUTE 13:

TENDELE MAGISTERIAL DISTRICT OF MOOI RIVER TO MOOI RIVER MAGISTERIAL DISTRICT OF MOOI RIVER AND RETURN.

DEPART TENDELE, SITUATED ON THE FARM JACKALSKOP12796 AND PROCEED ALONG ROAD 28/1 TO THE INTERSECTION OF ROAD 28/1 AND ROAD 178 ON THE FARM LOT 6 & 8 4354. TURN RIGHT AND PROCEED ALONG ROAD 178 FOR 1KM. TURN AROUND AND RETURN ALONG THE ROAD 178 TO THE INTERSECTION OF ROAD 28/1. TURN LEFT AND PROCEED ALONG ROAD 28/1, TO THE INTERSECTION OF 28/1 AND ROAD 164 ON THE FARM JACKALSKOP 12769. TURN RIGHT AND PROCEED ALONG ROAD 164 TO THE INTERSECTION WITH ROAD D314 ON THE FARM DEFENCE 8115. TURN LEFT AND PROCEED ALONG ROAD D314 TO PROSPERITY ON THE FARM PROSPERITY 9794. TURN AROUND AND RETURN ALONG ROAD D314 TO THE INTERSECTION WITH ROAD 164. TURN LEFT AND PROCEED ALONG ROAD 164 VIA THE INTERSECTION OF ROAD 450 ON THE FARM VAALKOP3207. CONTINUE ALONG ROAD 164 TO THE INTERSECTION WITH ROAD 164 AND ROAD 167 ON THE FARM ROSETTA. CONTINUE ALONG ROAD 164 VIA ROSETTA TO THE INTERSECTION 164 AND 1/7. TURN AROUND AND RETURN ALONG ROAD 164, TO THE INTERSECTION OF ROAD 164 AND 167, ON THE FARM ROSETTA2983. TURN RIGHT AND PROCEED ALONG ROAD 167 TO THE INTERSECTION WITH ROAD 167 AND ROAD 169 ON THE FARM TWEE FONTEIN 4327. TURN LEFT AND PROCEED ALONG ROAD 169 TO BLOGWENI ON THE FARM EGYPT 5498. TURN AROUND AND RETURN ALONG ROAD 169, VIA THE INTERSECTION OF ROAD 167 CONTINUE ALONG ROAD 169 TO THE INTERSECTION OF ROAD 169 AND ROAD 19 ON THE FARM GRANTLEIGH 2177. TURN RIGHT AND PROCEED ALONG ROAD 19 WHICH BECOMES LAWRENCE ROAD IN MOOI RIVER. CONTINUE ALONG LAWRENCE ROAD (VIA THE DESCRIPTION FROM LAWRENCE ROAD TO THE MOOI RIVER BUS TERMINUS AS PER THE ESCORT ROUTE). RETURN VIA THE SAME ROUTE.

ROUTE 14:

NOTTINGHAM ROAD MAGISTERIAL DISTRICT OF LIONS RIVER TO UMGENI POORT MAGISTERIAL DISTRICT OF LIONS RIVER VIA FORT NOTTINGHAM AND RETURN.

DEPART NOTTINGHAM ROAD SITUATED ON THE FARM GOWRIE1930 SITUATED IN THE MAGISTERIAL DISTRICT OF LIONS RIVER TO THE INTERSECTION OF ROADS 1/6 AND 163. TURN RIGHT AND PROCEED ALONG ROAD 163 VIA ONVERWACHT 2004, HOLLY LODGE 2001, ONVERWACHT 2004, TO THE INTERSECTION OF ROAD 163 AND ROAD 134 SITUATED ON THE FARM LEEUWBOSCH 1275, CONTINUE ALONG ROAD 163 VIA THE BUSH RESERVE TO THE FORT NOTTINGHAM TOWNSHIP SITUATED ON FORT NOTTINGHAM P.H.A. TURN AROUND AT FORT NOTTINGHAM AND PROCEED BACK ALONG ROAD 163 TO THE INTERSECTION OF ROADS 163 AND 134 SITUATED ON THE FARM LEEUWBOSCH 1275. TURN RIGHT AND PROCEED ALONG ROAD 134 TO THE INTERSECTION OF ROADS 134 AND D290 SITUATED ON THE FARM LEEUWBOSCH 1275. TURN RIGHT INTO ROAD D290 AND PROCEED VIA VLAK PLAATS 1314 ROWTHORPE 1898 TO THE UMGENI POORT CONVENT SITUATED ON THE FARM WAKEFIELD1269. RETURN VIA THE SAME ROUTE.

ROUTE 15:

BRUNTVILLE BLACK TOWNSHIP MAGISTERIAL DISTRICT OF MOOI RIVER TO MOOI RIVE TEXTILES MAGISTERIAL DISTRICT OF MOOI RIVER AND RETURN:

DEPART MAIN STREET, BRUNTVILLE BLACK TOWNSHIP, MOOI RIVER SOUTH AFRICA, BOROUGH OF MOOI RIVER TO THE UNNAMED ENTRANCE ROAD TO BRUNTVILLE BLACK TOWNSHIP. TURN LEFT AND CONTINUE PASS THE N.P.A. CLINIC AND CEMETERY TO THE INTERSECTION OF ROAD 14/1. TURN LEFT AND PROCEED ALONG ROAD 14/1 OVER THE N3/4 BRIDGE TO THE INTERSECTION OF ROADS 14/1 AND 1/7. TURN RIGHT INTO ROAD 1/7 AND PROCEED TO THE INTERSECTION OF ROAD 1/7 AND LAWRENCE ROAD IN MOOI RIVER. TURN LEFT AND PROCEED ALONG LAWRENCE ROAD TO THE INTERSECTION OF LAWRENCE AND MARKET STREET. TURN RIGHT INTO MARKET STREET AND PROCEED OVER RAILWAYS BRIDGE TO THE INTERSECTION OF MARKET STREET AND CLAUGHTON TERRACE AND CONTINUE ALONG THE EXTENSION OF CLAUGHTON TERRACE FROM TWO (2KM). OVER THE BRIDGE, OVER THE MOOI RIVER TO THE BUS SAME ROUTE. (THE HOLDER IS ENTITLED TO OPERATE INTERMEDIATE JOURNEYS BETWEEN BRUNTVILLE AND MOOI RIVER IN ACCORDANCE WITH THE TIMETABLE.

ROUTE 16:

MOOI RIVER MAGISTERIAL DISTRICT OF MOOI RIVE TO ESTCOURT MAGISTERIAL DISTRICT OF ESTCOURT AND RETURN:

DEPART THE BUS TERMINUS AT THE INTERSECTION OF LAWRENCE ROAD AND ROAD1/7 IN MOOI RIVER MAGISTERIAL DISTRICT OF MOOI RIVER. TURN RIGHT INTO ROAD 1/7 AND CONTINUE ALONG ROAD 1/7 OVER THE N3/4 WHERE IT BECOMES 1/8. CONTINUE ALONG ROAD 1/8 PASS THE INTERSECTION OF ROADS 1/8 AND ROAD 19, CONTINUE ALONG ROAD 1/8 VIA SHACKLETON 2164 TO THE INTERSECTION OF ROADS 1/8 AND 18, (LOWER MIDDLELUS TURN-OFF) SITUATED ON THE FARM THE PLAINS3147. CONTINUE ALONG ROAD 1/8 TO THE INTERSECTION OF ROADS 1/8 AND ROAD 175 SITUATED ON THE FARM OAKLANDS2976 (UPPER MIDDLELUSTURN-OFF). CONTINUE ALONG ROAD 1/8 VIA HIGHLANDS 2954 VIA THE WILLOW GRANGE FARM SITUATED ON THE FARM MISGUNST1916 TO THE INTERSECTION OF ROADS 1/8 AND ROAD 173. CONTINUE ALONG ROAD 1/8 VIA MEYER 1908 TO THE INTERSECTION OF ROADS 1/8 AND 170 SITUATED ON THE FARM ZAAY LARGER1199. CONTINUE ALONG ROAD 1/8 INTO ESTCOURT, MAGISTERIAL DISTRICT OF ESTCOURT. CONTINUE ALONG ROAD1/8 WHICH BECOMES HARDING STREET IN ESCCOURT TO THE INTERSECTION OF HARDING STREET ESCCOURT TO THE INTERSECTION OF HARDING STREET AND ALEXANDRA STREET. TURN LEFT INTO ALEXANDRA STREET TO THE ALEXANDRA STREET BUS TERMINUS SITUATED IN ESCCOURT MAGISTERIAL DISTRICT OF ESCCOURT AND RETURN VIA THE SAME ROUTE.

ROUTE 17:

MOOI RIVER MAGISTERIAL DISTRICT OF LIONS RIVER TO PIETERMARITZBURG MAGISTERIAL DISTRICT OF PIETERMARITZBURG AND RETURN:

DEPART MOOI RIVER BUS RANK IN THE MAGISTERIAL DISTRICT OF MOOI RIVER. TURN LEFT INTO ROAD 1/7 AND PROCEED ALONG ROAD 1/7 TO THE INTERSECTION OF ROAD 1/7 AND ROAD 14/1. TURN LEFT AND PROCEED ALONG ROAD 14/1 OVER THE N3/4 TO THE INTERSECTION OF ROAD 14/1 AND THE GLIDE ONTO THE N3 TURN RIGHT AND PROCEED ALONG THE N3 TO THE INTERSECTION OF THE N3 AND ROAD 142. TURN LEFT ALONG ROAD 142 TO THE INTERSECTION OF ROAD 142 AND ROAD 165 IN HOWICK, MAGISTERIAL DISTRICT OF LIONS RIVER. TURN RIGHT ALONG ROAD 165 (KNOWN AS MAIN ROAD IN HOWICK) AND CONTINUE ALONG ROAD 165 TO THE INTERSECTION WITH ROAD 165 AND ROAD 481. TURN RIGHT AND PROCEED ALONG ROAD 481 TO THE INTERSECTION WITH THE N3, TURN LEFT AND PROCEED ALONG THE N3 TO THE GLIDE OFF INTERSECTING WITH ROAD 6/1 SITUATED IN PIETERMARITZBURG, MAGISTERIAL DISTRICT OF PIETERMARITZBURG. TURN RIGHT INTO ROAD6/1 WHICH BECOMES CHURCH STREET AND CONTINUE TO THE INTERSECTION WITH CHURCH STREET AND EAST STREET. TURN LEFT AND PROCEED ALONG EAST STREET, TO THE NEW EAST STREET BUS RANK, SITUATED IN EAST STREET BETWEEN LOOP STREET AND BURGER STREET. RETURN TO MOOI RIVER VIA THE SAME ROUTE IN REVERSE.

RESTRICTION:

SUBJECT TO THE RESTRICTION THAT NO PASSENGERS SHALL BE PICKED UP OR SET DOWN WITHIN THE MUNICIPAL BOUNDARY OF PIETERMARITZBURG EXCEPT AT THE EAST STREET BUS RANK IN PIETERMARITZBURG.

NO. ROUTE

- 1 HOWICK TO MOPHOMENI
- 2 HOWICK TO MASHINGENI
- 3 HOWICK TO MAZWAZINI
- 4 HOWICK TO EQUENI
- 5 HOWICK TO DULELA
- 6 HOWICK TO SWEETWATERS
- 7 MPOPHOMENI TO PIETERMARITZBURG
- 8 BUCKLANDS TO HOWICK



transport

Department:

Transport

Province of KwaZulu-Natal

GAZETTE

LGKZNG47-2020-MAR

REGION: ALL

- 9 BUCKLAND TO MAKHAKHE
- 10 HOWICK TO CHIEF'S KRAAL
- 11 HOWICK TO BROTONI
- 12 TENDELE TO HOWICK
- 13 TENDELE TO MOOI RIVER
- 14 NOTTINGHAM ROAD TO UMGENI POORT CONVENT
- 15 BRUNTVILLE TOWNSHIP TO MOOI RIVER TEXTILES
- 16 MOOI RIVER TO ESTCOURT
- 17 MOOI RIVER TO PIETERMARITZBURG

PASSENGERS AND THEIR PERSONAL EFFECTS OVER THE FOLLOWING ROUTES: -

GENERAL AUTHORITIES

1. ORGANISED PARTIES

CONVEYANCE OF PARTY PERSONS VISITING ANY PLACE FOR THE PURPOSE OF: -

1. ATTENDING ANY RELIGIOUS FUNCTION, WEDDING OR FUNERAL.

2. TAKING PART IN CAMP, PICNIC, CONCERT OR OTHER FORM OF AMUSEMENT OR GATHERING

3. JOINTLY TAKING PART IN OR ATTENDING ANY COMPETITION OR GAME.



transport

Department:
Transport
Province of KwaZulu-Natal

GAZETTE

LGKZNG47-2020-MAR

REGION: ALL

1)	Application Number: APP0122246	2)	Gazette Number: LGKZNG47-2020-MAR
3)	Applicant: □ IMPENDHLE SERVICES (PTY) LTD ID NO. 1961/000213/07 Association: NOT AVAILABLE	4)	Applicant Address: PO. BOX 228 HOWICK 3290
5)	Existing Licence Holder: NOT APPLICABLE ID NO. NOT APPLICABLE	6)	Existing Licence Holder Address: NOT APPLICABLE
7)	Type of application: NEW OPERATING LICENCE	8)	Operating Licence Number: NOTAVAILABLE
9)	Vehicle Type: BUS	10)	1 X 65 (SEATED) + 25 (STANDING)
11)	Region: UMGUNGUNDLOVU		
12.1	<p>KZPRERC2775274 - VARIOUS BUS ROUTES - IMPENDHLE SERVICES (PTY) LTD</p> <p>ROUTE 1: HOWICK MAGISTERIAL DISTRICT OF LIONS RIVER TO MPOPHOMENI MAGISTERIAL DISTRICT OF LIONS RIVER AND RETURN: DEPART THE HOWICK BUS TERMINUS AT THE HOWICK BEER HALL, UMGENI STREET, HOWICK, MAGISTERIAL DISTRICT OF LIONS RIVER, AND PROCEED ALONG UMGENI STREET TO THE INTERSECTION WITH SOMME STREET. TURN LEFT INTO SOMME STREET AND PROCEED TO THE INTERSECTION WITH BELL STREET. TURN RIGHT AND PROCEED ALONG BELLE STREET TO THE INTERSECTION WITH ROAD 165 KNOWN AS MAIN STREET IN HOWICK. TURN RIGHT AND PROCEED ALONG ROAD 165 VIA SATAN AND MERRIVALE AND CONTINUE UNDER THE N8 FLYOVER TO THE INTERSECTION OF ROAD 165 AND ROAD 135. TURN RIGHT AND PROCEED ALONG ROAD 135 VIA MAKANINI, N.P.B. AND MATATIELE TO THE INTERSECTION OF ROAD 135 AND THE TURN OFF TO MPOPHOMENI TOWNSHIP, SITUATED ON THE FARM RIETVLEI 1043. TURN LEFT AND PROCEED TO THE MPOPHOMENI TOWNSHIP BUS TERMINUS. RETURN VIA THE SAME ROUTE TO THE INTERSECTION OF ROAD 165 AND MORLING STREET. TURN LEFT AND PROCEED ALONG MORLING STREET TO THE INTERSECTION OF MORLING STREET AND UMGENI STREETS, TURN LEFT AND PROCEED TO THE HOWICK BEER HALL.</p> <p>ROUTE 2: HOWICK MAGISTERIAL DISTRICT OF LIONS RIVER TO MASHINGENI MAGISTERIAL DISTRICT OF LIONS RIVER AND RETURN. DEPART THE HOWICK BUS TERMINUS AT HOWICK BEER HALL, UMGENI STREET, HOWICK, MAGISTERIAL DISTRICT OF LIONS RIVER AND PROCEED ALONG UMGENI STREET TO THE INTERSECTION WITH SOMME STREET. TURN LEFT INTO SOMME STREET AND PROCEED TO THE INTERSECTION WITH BELL STREET. TURN RIGHT AND PROCEED ALONG BELLE STREET TO THE INTERSECTION WITH ROAD 165 (KNOWN AS MAIN STREET IN HOWICK) TURN RIGHT AND PROCEED ALONG ROAD 165 VIA SATAN AND MERRIVALE AND CONTINUE UNDER THE N8 FLYOVER TO THE INTERSECTION OF ROAD 165 AND ROAD 135. TURN RIGHT AND PROCEED ALONG ROAD 135 VIA MAKANINI, N.P.B. AND MATATIELE TO THE INTERSECTION OF ROAD 135 AND THE TURN OFF TO MPOPHOMENI TOWNSHIP, SITUATED ON THE FARM RIETVLEI 1043. TURN LEFT AND PROCEED TO THE MPOPHOMENI TOWNSHIP, TO MASHINGENI SITUATED ON THE FARM RIETVLEI 1043. RETURN VIA THE SAME ROUTE TO THE INTERSECTION OF ROAD 165 AND MORLING STREET. TURN LEFT AND PROCEED ALONG MORLING STREET TO THE INTERSECTION OF MORLING STREET AND UMGENI STREET, TURN LEFT AND PROCEED TO THE HOWICK BEER HALL.</p> <p>ROUTE 3: HOWICK MAGISTERIAL DISTRICT OF LIONS RIVER TO MASWAZINI MAGISTERIAL DISTRICT OF LIONS RIVER AND RETURN. DEPART THE HOWICK BUS TERMINUS, AT THE HOWICK BEER HALL, UMGENI STREET, HOWICK, MAGISTERIAL DISTRICT OF LIONS RIVER AND PROCEED ALONG UMGENI STREET, TO THE INTERSECTION WITH SOMME STREET. TURN LEFT INTO SOMME STREET AND PROCEED TO THE INTERSECTION WITH BELL STREET. TURN RIGHT AND PROCEED ALONG BELLE STREET TO THE INTERSECTION WITH ROAD 165 (KNOWN AS MAIN STREET IN HOWICK). TURN RIGHT AND PROCEED ALONG ROAD 165 VIA SATAN AND MERRIVALE AND CONTINUE UNDER THE N8 FLYOVER TO THE INTERSECTION OF ROAD 165 AND ROAD 135. TURN RIGHT AND PROCEED ALONG ROAD 135 VIA MAKANINI, N.P.B. MATATIELE, GOBLE, GUY, SAPPI AND STORE SITUATED ON ROAD NO.135 TO THE TURN OFF TO MAZWAZINI (KNOWN AS EQUEMENE) SITUATED ON THE FARM VAN VUURENS POST 942. TURN LEFT AND PROCEED TO MAZWAZINI VIA SLAGHENE SITUATED IN ZWAARTKOP BANTU LOCATION 4669. RETURN VIA THE SAME ROUTE TO THE INTERSECTION OF ROAD 165 AND MORLING STREET. TURN LEFT AND PROCEED ALONG MORLING STREET TO THE INTERSECTION OF MORLING AND UMGENI STREETS, TURN LEFT AND PROCEED TO THE HOWICK BEER HALL.</p> <p>ROUTE 4: HOWICK MAGISTERIAL DISTRICT OF LIONS RIVER TO EQUEMENI MAGISTERIAL DISTRICT OF PIETERMARITZBURG AND RETURN. DEPART THE HOWICK BUS TERMINUS AT THE HOWICK BEER HALL, UMGENI STREET, HOWICK, MAGISTERIAL DISTRICT OF LIONS RIVER AND PROCEED ALONG UMGENI STREET TO THE INTERSECTION WITH SOMME STREET, TURN LEFT INTO SOMME STREET AND PROCEED TO THE INTERSECTION WITH BELL STREET. TURN RIGHT AND PROCEED ALONG BELLE STREET TO THE INTERSECTION WITH ROAD 165 (KNOWN AS MAIN STREET IN HOWICK) TURN RIGHT AND PROCEED ALONG ROAD 165 VIA SATAN AND MERRIVALE AND CONTINUE UNDER THE N8 FLYOVER TO THE INTERSECTION OF ROAD 165 AND 135. TURN RIGHT AND PROCEED ALONG ROAD 135 VIA MAKANINI, N.P.B., MATATIELE, GOBLE AND GUY, SITUATED ON ROAD 135 TO THE INTERSECTION OF ROAD 135 AND ROAD 135 AND ROAD ZM207 SITUATED ON THE FARM RIETVLEI 1043. TURN LEFT AND PROCEED ALONG ROAD ZM207 VIA HAZA TEA ROOM, HLENGWA SCHOOL, QURRY, MNCANI, SANGWENI AND TOGOSA STORE, SITUATED IN THE ZWAARTKOP BANTU LOCATION TO THE INTERSECTION OF ROAD ZM207 AND ROAD B214, TURN RIGHT AND PROCEED ALONG ROAD B214 TO THE INTERSECTION ROAD B214 AND ROAD 135, EQUEMENE, SITUATED ON THE FARM VAN VUURENS POST 942. TURN RIGHT AND PROCEED ALONG ROAD 135 TO THE INTERSECTION OF ROAD 135 AND ROAD 165, TURN LEFT AND PROCEED ALONG ROAD 165 TO THE INTERSECTION OF ROAD 165 (MAIN STREET HOWICK) AND MORLING STREET, TURN LEFT AND PROCEED ALONG MORLING STREET TO THE INTERSECTION WITH UMGENI STREET TO THE UMGENI BEER HALL.</p> <p>ROUTE 5: HOWICK MAGISTERIAL DISTRICT OF LIONS RIVER TO KWA DULELA MAGISTERIAL DISTRICT OF PIETERMARITZBURG AND RETURN. DEPART THE HOWICK BUS TERMINUS AT THE BEER HALL, UMGENI STREET, HOWICK, MAGISTERIAL DISTRICT OF LIONS RIVER AND PROCEED ALONG UMGENI STREET TO THE INTERSECTION WITH SOMME STREET. TURN LEFT INTO SOMME STREET AND PROCEED TO THE INTERSECTION WITH BELL STREET, TURN RIGHT AND PROCEED ALONG BELLE STREET TO THE INTERSECTION WITH ROAD 165 (KNOWN AS MAIN STREET IN HOWICK) TURN RIGHT AND PROCEED ALONG ROAD 165 VIA SATAN AND MERRIVALE AND CONTINUE UNDER THE N8 FLYOVER TO THE INTERSECTION OF ROAD 165 AND 135. TURN RIGHT AND PROCEED ALONG ROAD 135 VIA MAKANINI, N.P.B. MATATIELE, GOBLE AND GUY, SITUATED ON ROAD NO.135 TO THE INTERSECTION OF ROAD 135 AND ROAD ZM207 SITUATED ON THE FARM RIETVLEI 1043. TURN LEFT AND PROCEED ALONG ROAD ZM207 TO THE INTERSECTION OF ROAD ZM207 AND ROAD ZD1237 SITUATED IN ZWAARTKOP BANTU LOCATION 4669, TURN LEFT AND PROCEED ALONG ROAD ZD1237, VIA HAZA TEA ROOM TO KWA DULELA SITUATED IN ZWAARTKOP BANTU LOCATION 669. RETURN VIA THE SAME ROUTE OF ROAD 165 AND MORLING STREET, TURN LEFT AND PROCEED ALONG MORLING STREET TO THE INTERSECTION OF MORLING STREET AND UMGENI STREET TURN LEFT AND PROCEED TO THE HOWICK BEER HALL.</p> <p>ROUTE 6: HOWICK MAGISTERIAL DISTRICT OF LIONS RIVER TO SWEETWATERS MAGISTERIAL DISTRICT OF PIETERMARITZBURG AND RETURN. DEPART THE HOWICK BUS TERMINUS AT THE HOWICK BEER HALL, UMGENI STREET, HOWICK, MAGISTERIAL DISTRICT OF LIONS RIVER AND PROCEED ALONG UMGENI STREET TO THE INTERSECTION WITH SOMME STREET TURN LEFT INTO SOMME STREET AND PROCEED TO THE INTERSECTION WITH BELL STREET TURN RIGHT AND PROCEED ALONG BELLE STREET TO THE INTERSECTION WITH ROAD 165 (KNOWN AS MAIN STREET IN HOWICK) TURN RIGHT AND PROCEED ALONG ROAD 165 VIA SATAN TO THE INTERSECTION OF ROAD 165 AND ROAD 367 AT MERRIVALE TURN LEFT AND PROCEED ALONG ROAD 367 VIA J.J DRIVE IN AND CEDARA TO THE INTERSECTION OF ROAD 367 AND ROAD 139. TURN LEFT AND PROCEED ALONG ROAD 139 TO HILTON HOTEL, SITUATED IN HILTON, MAGISTERIAL DISTRICT OF LIONS RIVER. TURN AROUND AND RETURN ALONG ROAD 139 VIA THE HILTON SHOPS TO THE INTERSECTION OF ROAD 139 AND ROAD 367. CONTINUE ALONG ROAD 139 VIA THE HILTON POLICE STATION, COWAN HOUSE, THE KNOLL, WINTERSKLOOF TO THE INTERSECTION OF ROAD 139 AND ZM1238 BEING THE ENTRANCE TO SWEETWATERS LOCATION. TURN RIGHT INTO ROAD ZM1238 AND CONTINUE ALONG THIS ROAD FOR 0.7KM TO THE SEZENANI BUS DEPOT. RETURN TO HOWICK VIA THE SAME ROUTE TO THE INTERSECTION OF ROAD 165 AND MORLING STREET. TURN LEFT AND PROCEED ALONG MORLING STREET. TURN LEFT AND PROCEED ALONG MORLING STREET TO THE INTERSECTION OF MORLING STREET AND UMGENI STREETS, TURN LEFT AND PROCEED TO THE HOWICK BEER HALL.</p>		



transport

Department:
Transport
Province of KwaZulu-Natal

GAZETTE

LGKZNG47-2020-MAR

REGION: ALL

(THE HOLDER IS ENTITLED TO OPERATE INTERMEDIATE JOURNEYS BETWEEN SWEETWATERS AND HILTON HOTEL IN ACCORDANCE WITH THE TIMETABLE)

ROUTE 7:

MPHOMENI MAGISTERIAL DISTRICT OF LIONS RIVER TO PIETERMARITZBURG MAGISTERIAL DISTRICT OF PIETERMARITZBURG AND RETURN. DEPART MPHOMENI, SITUATED ON THE FARM RIETVLEI1043, MAGISTERIAL DISTRICT OF LIONS RIVER AND PROCEED TO THE INTERSECTION OF ROAD 135 AND ROAD 165. TURN LEFT AND PROCEED ALONG ROAD 165 TO THE INTERSECTION OF ROAD 165 AND ZEERDEBERG ROAD. TURN RIGHT AND PROCEED ALONG ZEEDERBERG ROAD, VIA MERRIVALE TO THE INTERSECTION OF ZEEDERBERG ROAD AND ROAD 139. CONTINUE ALONG ROAD 367 VIA J.J. DRIVE IN, CEDARA TO THE INTERSECTION OF ROAD 367 AND ROAD 139, SITUATED IN HILTON, MAGISTERIAL DISTRICT OF LIONS RIVER. TURN LEFT AND PROCEED ALONG ROAD 139 VIA CROSSWAYS, HILTON SHOPS, HILTON HOTEL TO THE INTERSECTION OF ROAD 139 AND THE N3. TURN RIGHT AND PROCEED ALONG THE N3 TO THE GLIDE OFF INTERSECTING WITH ROAD 6/1, SITUATED IN PIETERMARITZBURG, MAGISTERIAL DISTRICT OF PIETERMARITZBURG. TURN RIGHT INTO ROAD 6/1 WHICH BECOMES CHURCH STREET AND CONTINUE TO THE INTERSECTION OF CHURCH STREET AND EAST STREET. TURN RIGHT AND PROCEED ALONG EAST STREET TO THE INTERSECTION OF EAST AND PIETERMARITZBURG STREET, TO THE INTERSECTION OF PIETERMARITZ STREET AND BERG STREET. TURN RIGHT INTO BERG STREET AND PROCEED ALONG BERG STREET TO THE INTERSECTION OF BERG AND EAST STREET. TURN RIGHT INTO EAST STREET AND PROCEED TO THE EAST STREET AND PROCEED TO THE EAST STREET BUS TERMINUS. DEPART EAST STREET TERMINUS AND PROCEED ALONG EAST STREET TO THE INTERSECTION OF EAST AND CHURCH STREETS. TURN LEFT INTO CHURCH STREET AND RETURN TO MPHOMENI AS PER OUTWARD JOURNEY.

ROUTE 8:

BUCKLANDS MAGISTERIAL DISTRICT OF IMPENDLE TO HOWICK MAGISTERIAL DISTRICT OF LIONS RIVER VIA NOTINGHAM ROAD, CURRYS POST AND RETURN.

DEPART BUCKLANDS SITUATED ON THE FARM A OF BUCKLANDS7595, PROCEED ALONG ROAD 27/2 TO THE INTERSECTION OF ROAD 27/2 AND 346 ON THE FARM LONGSTOP 13137. TURN RIGHT AND PROCEED ALONG ROAD 346 TO LOUWLANDS 7176. TURN AROUND AND RETURN ALONG ROAD 346 TO THE INTERSECTION WITH ROAD 27/2. TURN LEFT AND PROCEED ALONG ROAD 27/2 TO THE INTERSECTION OF ROAD 27/2 AND 277, SITUATED ON THE FARM A OF SNOWTOP8823. TURN LEFT AND PROCEED ALONG ROAD 227 TO LOTENI AND RETURN ALONG ROAD 277 TO THE INTERSECTION WITH ROAD 27/2. TURN LEFT AND PROCEED ALONG ROAD 27/2 VIA THE INTERSECTION OF ROAD 129 ON THE FARM GOLDEN FLEECE 14034. CONTINUE ALONG ROAD 27/2 TO THE INTERSECTION OF ROAD 28/2 ON THE FARM WUTHERING HEIGHTS 10079 WHERE ROAD 27/2 BECOMES ROAD 27/3. CONTINUE ALONG ROAD 27/3 TO THE INTERSECTION OF ROAD 27/3 AND 366 ON THE FARM COLLEGIATE 3267. CONTINUE ALONG ROAD 27/3 TO THE INTERSECTION OF ROAD 27/3 AND D544 ON THE FARM WAR COMMON 10648. CONTINUE ALONG ROAD 27/3 AND D.544 ON THE FARM WAR COMMON 10648. CONTINUE ALONG ROAD 27/3 TO THE INTERSECTION OF ROAD 27/3 AND D.361 ON THE FARM OUTSPAN. CONTINUE ALONG ROAD 27/3 TO THE INTERSECTION OF ROAD 27/3 AND 1/6 ON THE FARM GOWRIE. TURN RIGHT AND PROCEED ALONG ROAD 1/6. VIA THE INTERSECTION OF ROAD 1/6 AND 163 ON THE FARM GOWRIE 1930. CONTINUE ALONG ROAD 1/6 TO THE INTERSECTION OF ROAD 1/6 AND ROAD 147 OVER THE N3/4 ON THE FARM KILDARE 18155. CONTINUE ALONG ROAD 147 AND 165 ON THE FARM KARKLOOF 1866. CONTINUE ALONG 165 VIA THE INTERSECTION WITH ROAD 144 ON THE FARM THOMASVILLE 2120. CONTINUE ALONG ROAD 165 VIA THE INTERSECTION OF ROAD 293 ON THE FARM THOMASVILLE 2120, CONTINUE ALONG ROAD 165 VIA THE INTERSECTION OF ROAD B73 AND D369 ON THE FARM WOODLANDS 876 AND THE INTERSECTION WITH ROAD D287 ON THE FARM HLDERSLIE 14886 TO THE INTERSECTION OF ROADS 165 AND 145 ON THE FARM STOCKLANDS AND OATLANDS878. CONTINUE ALONG ROAD 165, VIA THE INTERSECTION WITH ROAD 162 ON THE FARM STOCKLANDS AND OATLANDS878. CONTINUE ALONG ROAD 165 TO THE INTERSECTION OF ROAD 165 AND 142 IN THE BOROUGH OF HOWICK. CONTINUE ALONG ROAD 165 WHICH BECOMES MAIN STREET AND TURN RIGHT INTO SOMME STREET, CONTINUE ALONG SOMME STREET TO THE INTERSECTION OF SOMME AND UMGENI STREET TO THE HOWICK BUS RANK, MAGISTERIAL DISTRICT OF LIONS RIVER. RETURN ALONG THE SAME ROUTE.

ROUTE 9:

BUCKLANDS MAGISTERIAL DISTRICT OF IMPENDLE TO THE HOLM MAGISTERIAL DISTRICT OF UNDERBERG (MAKHAKHE), (SANI PASS) MAGISTERIAL DISTRICT OF UNDERBERG AND RETURN:

DEPART BUCKLANDS ON THE FARM A OF BUCKLANDS7588 AND PROCEED ALONG ROAD 27/2 VIA THE INTERSECTION OF ROAD D6 SITUATED ON THE FARM MORVEN 9366. CONTINUE ALONG ROAD 27 TO THE INTERSECTION OF ROAD 27 AND ROAD 277 SITUATED ON FARM A OF SNOWTOP8823. TURN LEFT AND PROCEED ALONG ROAD 277 TO LOTENI, SITUATED ON THE FARM LAURENSFORD 11783. RETURN TO THE INTERSECTION OF ROAD 277 AND ROAD 27/2 VIA THE SAME ROUTE. TURN RIGHT AND PROCEED ALONG ROAD 27/2, VIA BUCKLANDS TO THE INTERSECTION OF ROAD 27/2 AND ROAD 346 SITUATED ON THE FARM LONGSTOP 13137. TURN RIGHT AND PROCEED ALONG ROAD 346 TO UPPER UMKOMAAS SITUATED ON THE FARM LOWLAND 7176. TURN AROUND AND RETURN ALONG ROAD 346 TO THE INTERSECTION OF ROAD 346 AND ROAD 27. TURN RIGHT AND PROCEED ALONG ROAD 27/2 VIA THE INTERSECTION WITH ROAD 25/2 SITUATED ON THE FARM FP65 8346 AND CONTINUE ALONG ROAD 27/1 TO THE INTERSECTION OF ROADS 27/2, 27/1 AND 126. CONTINUE ALONG ROAD 126 THROUGH HIMEVILLE TOWNSHIP, MAGISTERIAL DISTRICT OF UNDERBERG TO THE INTERSECTION OF ROADS 126, 7/4 AND 125 IN UNDERBERG ON THE FARM UNDERBERG FP 161 6834. TURN AROUND AND RETURN ALONG ROAD 126 TO THE INTERSECTION OF ROADS 126, 27/1, 27/2 AND 318 SITUATED ON THE FARM RIVERSDALE 1287. TURN LEFT AND PROCEED ALONG ROAD 318 TO THE HOLM SITUATED ON THE FARM FP2177198 KNOWN AS MAKHAKHE. TURN AROUND AND RETURN ALONG ROAD 318 TO THE INTERSECTION OF ROADS 318, 126, 27/2 AND 27/1. TURN RIGHT AND PROCEED ALONG ROAD 126 VIA HIMEVILLE TO UNDERBERG AND RETURN ALONG ROAD 126, 27/2, 346 TO MAKHAKHE AND RETURN TO ROAD 27/2 AND PROCEED ALONG ROAD 27/2 TO LOTENI, VIA ROADS 27/2 AND 277. RETURN FROM LOTENI TO BUCKLANDS VIA ROAD 277 AND ROAD 27/2.

ROUTE 10:

HOWICK MAGISTERIAL DISTRICT OF LIONS RIVER TO CHIEF'S KRAAL MAGISTERIAL DISTRICT OF IMPENDHLE VIA DARGLE AND RETURN:

DEPART THE HOWICK BUS RANK AND PROCEED ALONG UMGENI ROAD TO SOMME STREET ALONG SOMME STREET TO BELL STREET, ALONG BELLE STREET TO ROAD 165 (KNOWN AS MAIN STREET HOWICK, MAGISTERIAL DISTRICT OF LIONS RIVER). TURN LEFT ALONG ROAD 165 AND CONTINUE TO THE INTERSECTION OF ROAD 165 AND ROAD 142 IN THE BOROUGH OF HOWICK. TURN LEFT AND CONTINUE ALONG ROAD 142, PASS THE INTERSECTION WITH THE N3/4 TO THE INTERSECTION OF ROADS 142, 1/6 AND 548, IN THE MIDMAR REGULATED AREA. TURN RIGHT AND PROCEED ALONG ROAD 1/6 TO THE INTERSECTION OF ROAD 162. TURN LEFT AND CONTINUE ALONG ROAD 1/6 THE INTERSECTION OF ROAD 1/6 AND ROAD 134 ON THE FARM WELTEVREDEN 1017. TURN LEFT AND PROCEED ALONG ROAD 134 VIA DARGLE ON THE FARM HEBRON 914 PASS THE INTERSECTION OF ROAD 548 ON FARM MIDDLE BOSCH 897. CONTINUE ALONG ROAD 134 TO THE INTERSECTION OF ROAD 134 AND D244 ON THE FARM DARGLE 913. CONTINUE ALONG ROAD 134 VIA D666 ON THE FARM DARGLE 913. CONTINUE ALONG ROAD 134 TO THE INTERSECTION 134 AND ROAD 130 ON THE DARGLE FARM 913. TURN LEFT AND PROCEED ALONG ROAD 130 VIA ROAD 132 ON THE FARM BEVERLY 2047. CONTINUE ALONG ROAD 130 TO THE INTERSECTION OF ROAD 130 AND 131 IN THE IMPENDHLE LOCATION 4673. TURN LEFT AND PROCEED ALONG ROAD 130 VIA IMPENDHLE VIAALGE TO THE INTERSECTION OF ROAD 130 AND ROAD 127/1 IN THE IMPENDHLE LOCATION 4673. TURN RIGHT AND PROCEED ALONG ROAD 137/1 TO THE INTERSECTION OF ROAD 127/1 AND ROAD 129 IN THE IMPENDHLE LOCATION 4673. TURN RIGHT AND PROCEED ALONG ROAD 129 TO CHIEF'S KRAAL (NZINGA) AND RETURN TO HOWICK VIA THE SAME ROUTE TO THE INTERSECTION OF ROAD 165 AND MORLING STREET. TURN RIGHT AND PROCEED ALONG MORLING STREET TO THE INTERSECTION OF MORLING AND UMGENI STREETS, TURN LEFT AND PROCEED TO THE HOWICK BEER HALL.

ROUTE 11:

HOWICK MAGISTERIAL DISTRICT OF LIONS RIVER TO BROTENI MAGISTERIAL DISTRICT OF IMPENDHLE AND RETURN.

DEPART HOWICK BUS TERMINUS AT THE HOWICK BEER HALL, UMGENI STREET, HOWICK, MAGISTERIAL DISTRICT OF LIONS RIVER AND PROCEED ALONG UMGENI STREET TO THE INTERSECTION OF SOMME STREET. TURN LEFT INTO SOMME STREET AND PROCEED TO THE INTERSECTION WITH BELL STREET. TURN RIGHT AND PROCEED ALONG BELLE STREET TO THE INTERSECTION OF BELL STREET AND ROAD 165 (KNOWN AS MAIN STREET IN HOWICK). PROCEED ALONG ROAD 165 VIA MERRIVALE AND PROCEED UNDER THE N8 FLYOVER TO THE INTERSECTION OF ROAD 165 AND ROAD 135 SITUATED ON THE FARM DRIEFONTEIN EN952. TURN RIGHT AND PROCEED ALONG ROAD 135. CONTINUE ALONG ROAD 135 TO THE INTERSECTION OF ROAD 135 AND ROAD 7/2. TURN RIGHT AND PROCEED ALONG ROAD 7/2, VIA BOSTON AND THE INTERSECTION WITH ROAD 132 ON FARM ELANDSRIVER DRIFT 770. CONTINUE ALONG ROAD 7/2 TO THE INTERSECTION OF 7/2 AND ROAD 127/1. TURN RIGHT AND PROCEED ALONG ROAD 127/1 TO THE INTERSECTION OF ROAD 127/1 AND ROAD 130, IN THE IMPENDHLE LOCATION 4673. TURN RIGHT AND PROCEED ALONG ROAD 130 TO IMPENDHLE VILLAGE IN THE IMPENDHLE LOCATION 4673. TURN AROUND AND RETURN ALONG ROAD 130 TO THE INTERSECTION WITH ROAD 130 AND ROAD 127/1. TURN RIGHT AND PROCEED ALONG ROAD 127/1 TO THE INTERSECTION WITH ROAD 127/1 AND ROAD 129 IMPENDHLE LOCATION 4673. CONTINUE ALONG ROAD 127/1 TO THE INTERSECTION WITH ROADS 127/1, 129 AND 127/2. TURN RIGHT AND PROCEED ALONG ROAD 129 TO THE CHIEF'S KRAAL NZINGA. TURN AROUND AND RETURN ALONG ROAD 129 TO THE INTERSECTION WITH ROADS 129, 127/1 AND 127/2. TURN RIGHT AND PROCEED ALONG ROAD 127/2 VIA THE INTERSECTION OF ROAD 128 ON THE FARM B OF EDEN 5971 AND CONTINUE ALONG ROAD 127/2 TO BROTENI AND ON THE FARMS 50 5239. RETURN VIA THE SAME ROUTE TO THE INTERSECTION OF ROAD 165 AND MORLING STREET. TURN LEFT AND PROCEED ALONG MORLING STREET TO THE INTERSECTION OF MORLING AND UMGENI STREET, TURN LEFT AND PROCEED TO THE HOWICK BEER HALL.

ROUTE 12:

TENDELE MAGISTERIAL DISTRICT OF MOOI RIVER TO HOWICK MAGISTERIAL DISTRICT OF LIONS RIVER VIA ROSSETTA, NOTTINGHAM ROAD, CURRY'S POST AND RETURN.



transport

Department:
Transport
Province of KwaZulu-Natal

GAZETTE

LGKZNG47-2020-MAR

REGION: ALL

DEPART TENDELE SITUATED ON THE FARM JACKALSKOP12769 AND PROCEED ALONG ROAD 28/1 TO THE INTERSECTION OF ROAD 28/1 AND ROAD 178 ON THE FARM LOT 6 & 8 4354. TURN RIGHT AND PROCEED ALONG ROAD 178 FOR 1KM. TURN AROUND AND RETURN ALONG THE ROAD 178, TO THE INTERSECTION OF ROAD 28/1 AND ROAD 164 ON A FARM JACKALSKOP 12769. TURN RIGHT AND PROCEED ALONG ROAD 164 TO THE INTERSECTION WITH ROAD D314 ON THE FARM DEFENCE 8115. TURN LEFT AND PROCEED ALONG ROAD D314 TO PROSPERITY THE FARM PROSPERITY 9794. TURN AROUND AND RETURN ALONG ROAD D314 TO THE INTERSECTION WITH ROAD 164. TURN LEFT AND PROCEED ALONG ROAD 164 VIA THE INTERSECTION OF ROAD 450 ON THE FARM VAALKOP3207. CONTINUE ALONG ROAD 164 TO THE INTERSECTION WITH ROAD 164 AND ROAD 167, ON THE FARM ROSETTA2983. CONTINUE ALONG ROAD 164 VIA ROSETTA TO THE INTERSECTION OF ROAD164, 1/7 AND 1/6. TURN RIGHT AND PROCEED ALONG ROAD 1/6 TO THE INTERSECTION OF ROAD 1/6 AND ROAD 27/3 ON THE FARM GOWRIE 1930. CONTINUE ALONG ROAD 1/6 TO THE INTERSECTION OF ROAD 1/6 AND ROAD 147 ON THE FARM GOWRIE 1930. TURN LEFT AND PROCEED ALONG ROAD 147 OVER THE N3/4 ON THE FARM KILDARE 13155. CONTINUE ALONG ROAD 147 TO THE INTERSECTION WITH ROAD 147 AND ROAD 165 ON THE FARM KARKLOOF 1866. CONTINUE ALONG ROAD 165 VIA THE INTERSECTION WITH ROAD 144 ON THE FARM THOMASVILLE 2120, CONTINUE ALONG ROAD 165 VIA THE INTERSECTION OF ROADS B73 AND D369 ON THE FARM WOODLANDS 876 AND THE INTERSECTION WITH ROAD D287 ON THE FARM ELDERSLIE 14886, TO THE INTERSECTION OF ROAD 165 AND ROAD 145 ON THE FARM STOCKLANDS AND OATLANDS878. CONTINUE ALONG ROAD 165 VIA THE INTERSECTION WITH ROAD 162 ON THE FARM STOCKLANDS AND OATLANDS878. CONTINUE ALONG ROAD 165 TO THE INTERSECTION OF ROAD 165 AND ROAD 142 IN THE HOWICK BOROUGH. CONTINUE ALONG ROAD 165 WHICH BECOMES MAIN STREET AND TURN RIGHT INTO SOMME STREET. CONTINUE ALONG SOMME STREET TO THE INTERSECTION OF SOMME STREET AND UMGENI STREET. CONTINUE ALONG UMGENI STREET TO THE HOWICK BUS RANK, MAGISTERIAL DISTRICT OF LIONS RIVER AND RETURN BY THE SAME ROUTE.

ROUTE 13:

TENDELE MAGISTERIAL DISTRICT OF MOOI RIVER TO MOOI RIVER MAGISTERIAL DISTRICT OF MOOI RIVER AND RETURN.

DEPART TENDELE, SITUATED ON THE FARM JACKALSKOP12796 AND PROCEED ALONG ROAD 28/1 TO THE INTERSECTION OF ROAD 28/1 AND ROAD 178 ON THE FARM LOT 6 & 8 4354. TURN RIGHT AND PROCEED ALONG ROAD 178 FOR 1KM. TURN AROUND AND RETURN ALONG THE ROAD 178 TO THE INTERSECTION OF ROAD 28/1. TURN LEFT AND PROCEED ALONG ROAD 28/1, TO THE INTERSECTION OF 28/1 AND ROAD 164 ON THE FARM JACKALSKOP 12769. TURN RIGHT AND PROCEED ALONG ROAD 164 TO THE INTERSECTION WITH ROAD D314 ON THE FARM DEFENCE 8115. TURN LEFT AND PROCEED ALONG ROAD D314 TO PROSPERITY ON THE FARM PROSPERITY 9794. TURN AROUND AND RETURN ALONG ROAD D314 TO THE INTERSECTION WITH ROAD 164. TURN LEFT AND PROCEED ALONG ROAD 164 VIA THE INTERSECTION OF ROAD 450 ON THE FARM VAALKOP3207. CONTINUE ALONG ROAD 164 TO THE INTERSECTION WITH ROAD 164 AND ROAD 167 ON THE FARM ROSETTA. CONTINUE ALONG ROAD 164 VIA ROSETTA TO THE INTERSECTION 164 AND 1/7. TURN AROUND AND RETURN ALONG ROAD 164, TO THE INTERSECTION OF ROAD 164 AND 167, ON THE FARM ROSETTA2983. TURN RIGHT AND PROCEED ALONG ROAD 167 TO THE INTERSECTION WITH ROAD 167 AND ROAD 169 ON THE FARM TWEE FONTEIN 4327. TURN LEFT AND PROCEED ALONG ROAD 169 TO BLOGWENI ON THE FARM EGYPT 5498. TURN AROUND AND RETURN ALONG ROAD 169, VIA THE INTERSECTION OF ROAD 167 CONTINUE ALONG ROAD 169 TO THE INTERSECTION OF ROAD 169 AND ROAD 19 ON THE FARM GRANTLEIGH 2177. TURN RIGHT AND PROCEED ALONG ROAD 19 WHICH BECOMES LAWRENCE ROAD IN MOOI RIVER. CONTINUE ALONG LAWRENCE ROAD (VIA THE DESCRIPTION FROM LAWRENCE ROAD TO THE MOOI RIVER BUS TERMINUS AS PER THE ESCORT ROUTE). RETURN VIA THE SAME ROUTE.

ROUTE 14:

NOTTINGHAM ROAD MAGISTERIAL DISTRICT OF LIONS RIVER TO UMGENI POORT MAGISTERIAL DISTRICT OF LIONS RIVER VIA FORT NOTTINGHAM AND RETURN.

DEPART NOTTINGHAM ROAD SITUATED ON THE FARM GOWRIE1930 SITUATED IN THE MAGISTERIAL DISTRICT OF LIONS RIVER TO THE INTERSECTION OF ROADS 1/6 AND 163. TURN RIGHT AND PROCEED ALONG ROAD 163 VIA ONVERWACHT 2004, HOLLY LODGE 2001, ONVERWACHT 2004, TO THE INTERSECTION OF ROAD 163 AND ROAD 134 SITUATED ON THE FARM LEEUWBOSCH 1275, CONTINUE ALONG ROAD 163 VIA THE BUSH RESERVE TO THE FORT NOTTINGHAM TOWNSHIP SITUATED ON FORT NOTTINGHAM P.H.A. TURN AROUND AT FORT NOTTINGHAM AND PROCEED BACK ALONG ROAD 163 TO THE INTERSECTION OF ROADS 163 AND 134 SITUATED ON THE FARM LEEUWBOSCH 1275. TURN RIGHT AND PROCEED ALONG ROAD 134 TO THE INTERSECTION OF ROADS 134 AND D290 SITUATED ON THE FARM LEEUWBOSCH 1275. TURN RIGHT INTO ROAD D290 AND PROCEED VIA VLAK PLAATS 1314 ROWTHORPE 1898 TO THE UMGENI POORT CONVENT SITUATED ON THE FARM WAKEFIELD1269. RETURN VIA THE SAME ROUTE.

ROUTE 15:

BRUNTVILLE BLACK TOWNSHIP MAGISTERIAL DISTRICT OF MOOI RIVER TO MOOI RIVE TEXTILES MAGISTERIAL DISTRICT OF MOOI RIVER AND RETURN:

DEPART MAIN STREET, BRUNTVILLE BLACK TOWNSHIP, MOOI RIVER SOUTH AFRICA, BOROUGH OF MOOI RIVER TO THE UNNAMED ENTRANCE ROAD TO BRUNTVILLE BLACK TOWNSHIP. TURN LEFT AND CONTINUE PASS THE N.P.A. CLINIC AND CEMETERY TO THE INTERSECTION OF ROAD 14/1. TURN LEFT AND PROCEED ALONG ROAD 14/1 OVER THE N3/4 BRIDGE TO THE INTERSECTION OF ROADS 14/1 AND 1/7. TURN RIGHT INTO ROAD 1/7 AND PROCEED TO THE INTERSECTION OF ROAD 1/7 AND LAWRENCE ROAD IN MOOI RIVER. TURN LEFT AND PROCEED ALONG LAWRENCE ROAD TO THE INTERSECTION OF LAWRENCE AND MARKET STREET. TURN RIGHT INTO MARKET STREET AND PROCEED OVER RAILWAYS BRIDGE TO THE INTERSECTION OF MARKET STREET AND CLAUGHTON TERRACE AND CONTINUE ALONG THE EXTENSION OF CLAUGHTON TERRACE FROM TWO (2KM). OVER THE BRIDGE, OVER THE MOOI RIVER TO THE BUS SAME ROUTE. (THE HOLDER IS ENTITLED TO OPERATE INTERMEDIATE JOURNEYS BETWEEN BRUNTVILLE AND MOOI RIVER IN ACCORDANCE WITH THE TIMETABLE.

ROUTE 16:

MOOI RIVER MAGISTERIAL DISTRICT OF MOOI RIVE TO ESTCOURT MAGISTERIAL DISTRICT OF ESTCOURT AND RETURN:

DEPART THE BUS TERMINUS AT THE INTERSECTION OF LAWRENCE ROAD AND ROAD1/7 IN MOOI RIVER MAGISTERIAL DISTRICT OF MOOI RIVER. TURN RIGHT INTO ROAD 1/7 AND CONTINUE ALONG ROAD 1/7 OVER THE N3/4 WHERE IT BECOMES 1/8. CONTINUE ALONG ROAD 1/8 PASS THE INTERSECTION OF ROADS 1/8 AND ROAD 19, CONTINUE ALONG ROAD 1/8 VIA SHACKLETON 2164 TO THE INTERSECTION OF ROADS 1/8 AND 18, (LOWER MIDDLELUS TURN-OFF) SITUATED ON THE FARM THE PLAINS3147. CONTINUE ALONG ROAD 1/8 TO THE INTERSECTION OF ROADS 1/8 AND ROAD 175 SITUATED ON THE FARM OAKLANDS2976 (UPPER MIDDLELUSTURN-OFF). CONTINUE ALONG ROAD 1/8 VIA HIGHLANDS 2954 VIA THE WILLOW GRANGE FARM SITUATED ON THE FARM MISGUNST1916 TO THE INTERSECTION OF ROADS 1/8 AND ROAD 173. CONTINUE ALONG ROAD 1/8 VIA MEYER 1908 TO THE INTERSECTION OF ROADS 1/8 AND 170 SITUATED ON THE FARM ZAAY LARGER1199. CONTINUE ALONG ROAD 1/8 INTO ESTCOURT, MAGISTERIAL DISTRICT OF ESTCOURT. CONTINUE ALONG ROAD1/8 WHICH BECOMES HARDING STREET IN ESCCOURT TO THE INTERSECTION OF HARDING STREET ESCCOURT TO THE INTERSECTION OF HARDING STREET AND ALEXANDRA STREET. TURN LEFT INTO ALEXANDRA STREET TO THE ALEXANDRA STREET BUS TERMINUS SITUATED IN ESCCOURT MAGISTERIAL DISTRICT OF ESCCOURT AND RETURN VIA THE SAME ROUTE.

ROUTE 17:

MOOI RIVER MAGISTERIAL DISTRICT OF LIONS RIVER TO PIETERMARITZBURG MAGISTERIAL DISTRICT OF PIETERMARITZBURG AND RETURN:

DEPART MOOI RIVER BUS RANK IN THE MAGISTERIAL DISTRICT OF MOOI RIVER. TURN LEFT INTO ROAD 1/7 AND PROCEED ALONG ROAD 1/7 TO THE INTERSECTION OF ROAD 1/7 AND ROAD 14/1. TURN LEFT AND PROCEED ALONG ROAD 14/1 OVER THE N3/4 TO THE INTERSECTION OF ROAD 14/1 AND THE GLIDE ONTO THE N3 TURN RIGHT AND PROCEED ALONG THE N3 TO THE INTERSECTION OF THE N3 AND ROAD 142. TURN LEFT ALONG ROAD 142 TO THE INTERSECTION OF ROAD 142 AND ROAD 165 IN HOWICK, MAGISTERIAL DISTRICT OF LIONS RIVER. TURN RIGHT ALONG ROAD 165 (KNOWN AS MAIN ROAD IN HOWICK) AND CONTINUE ALONG ROAD 165 TO THE INTERSECTION WITH ROAD 165 AND ROAD 481. TURN RIGHT AND PROCEED ALONG ROAD 481 TO THE INTERSECTION WITH THE N3, TURN LEFT AND PROCEED ALONG THE N3 TO THE GLIDE OFF INTERSECTING WITH ROAD 6/1 SITUATED IN PIETERMARITZBURG, MAGISTERIAL DISTRICT OF PIETERMARITZBURG. TURN RIGHT INTO ROAD6/1 WHICH BECOMES CHURCH STREET AND CONTINUE TO THE INTERSECTION WITH CHURCH STREET AND EAST STREET. TURN LEFT AND PROCEED ALONG EAST STREET, TO THE NEW EAST STREET BUS RANK, SITUATED IN EAST STREET BETWEEN LOOP STREET AND BURGER STREET. RETURN TO MOOI RIVER VIA THE SAME ROUTE IN REVERSE.

RESTRICTION:

SUBJECT TO THE RESTRICTION THAT NO PASSENGERS SHALL BE PICKED UP OR SET DOWN WITHIN THE MUNICIPAL BOUNDARY OF PIETERMARITZBURG EXCEPT AT THE EAST STREET BUS RANK IN PIETERMARITZBURG.

NO. ROUTE

- 1 HOWICK TO MOPOPHOMENI
- 2 HOWICK TO MASHINGENI
- 3 HOWICK TO MAZWAZINI
- 4 HOWICK TO EQUEMENI
- 5 HOWICK TO DULELA
- 6 HOWICK TO SWEETWATERS
- 7 MPOPHOMENI TO PIETERMARITZBURG
- 8 BUCKLANDS TO HOWICK



transport

Department:

Transport

Province of KwaZulu-Natal

GAZETTE

LGKZNG47-2020-MAR

REGION: ALL

- 9 BUCKLAND TO MAKHAKHE
- 10 HOWICK TO CHIEF'S KRAAL
- 11 HOWICK TO BROTONI
- 12 TENDELE TO HOWICK
- 13 TENDELE TO MOOI RIVER
- 14 NOTTINGHAM ROAD TO UMGENI POORT CONVENT
- 15 BRUNTVILLE TOWNSHIP TO MOOI RIVER TEXTILES
- 16 MOOI RIVER TO ESTCOURT
- 17 MOOI RIVER TO PIETERMARITZBURG

PASSENGERS AND THEIR PERSONAL EFFECTS OVER THE FOLLOWING ROUTES: -

GENERAL AUTHORITIES

1. ORGANISED PARTIES

CONVEYANCE OF PARTY PERSONS VISITING ANY PLACE FOR THE PURPOSE OF: -

1. ATTENDING ANY RELIGIOUS FUNCTION, WEDDING OR FUNERAL.

2. TAKING PART IN CAMP, PICNIC, CONCERT OR OTHER FORM OF AMUSEMENT OR GATHERING

3. JOINTLY TAKING PART IN OR ATTENDING ANY COMPETITION OR GAME.



transport

Department:
Transport
Province of KwaZulu-Natal

GAZETTE

LGKZNG47-2020-MAR

REGION: ALL

1)	Application Number: APP0122249	2)	Gazette Number: LGKZNG47-2020-MAR
3)	Applicant: □ IMPENDHLE SERVICES (PTY) LTD ID NO. 1961/000213/07 Association: NOT AVAILABLE	4)	Applicant Address: PO. BOX 228 HOWICK 3290
5)	Existing Licence Holder: NOT APPLICABLE ID NO. NOT APPLICABLE	6)	Existing Licence Holder Address: NOT APPLICABLE
7)	Type of application: NEW OPERATING LICENCE	8)	Operating Licence Number: NOTAVAILABLE
9)	Vehicle Type: BUS	10)	1 X 65 (SEATED) + 25 (STANDING)
11)	Region: UMGUNGUNDLOVU		
12.1	<p>KZPRERC2775274 - VARIOUS BUS ROUTES - IMPENDHLE SERVICES (PTY) LTD</p> <p>ROUTE 1: HOWICK MAGISTERIAL DISTRICT OF LIONS RIVER TO MPOPHOMENI MAGISTERIAL DISTRICT OF LIONS RIVER AND RETURN: DEPART THE HOWICK BUS TERMINUS AT THE HOWICK BEER HALL, UMGENI STREET, HOWICK, MAGISTERIAL DISTRICT OF LIONS RIVER, AND PROCEED ALONG UMGENI STREET TO THE INTERSECTION WITH SOMME STREET. TURN LEFT INTO SOMME STREET AND PROCEED TO THE INTERSECTION WITH BELL STREET. TURN RIGHT AND PROCEED ALONG BELLE STREET TO THE INTERSECTION WITH ROAD 165 KNOWN AS MAIN STREET IN HOWICK. TURN RIGHT AND PROCEED ALONG ROAD 165 VIA SATAN AND MERRIVALE AND CONTINUE UNDER THE N8 FLYOVER TO THE INTERSECTION OF ROAD 165 AND ROAD 135. TURN RIGHT AND PROCEED ALONG ROAD 135 VIA MAKANINI, N.P.B. AND MATATIELE TO THE INTERSECTION OF ROAD 135 AND THE TURN OFF TO MPOPHOMENI TOWNSHIP, SITUATED ON THE FARM RIETVLEI1043. TURN LEFT AND PROCEED TO THE MPOPHOMENI TOWNSHIP BUS TERMINUS. RETURN VIA THE SAME ROUTE TO THE INTERSECTION OF ROAD 165 AND MORLING STREET. TURN LEFT AND PROCEED ALONG MORLING STREET TO THE INTERSECTION OF MORLING STREET AND UMGENI STREETS, TURN LEFT AND PROCEED TO THE HOWICK BEER HALL.</p> <p>ROUTE 2: HOWICK MAGISTERIAL DISTRICT OF LIONS RIVER TO MASHINGENI MAGISTERIAL DISTRICT OF LIONS RIVER AND RETURN. DEPART THE HOWICK BUS TERMINUS AT HOWICK BEER HALL, UMGENI STREET, HOWICK, MAGISTERIAL DISTRICT OF LIONS RIVER AND PROCEED ALONG UMGENI STREET TO THE INTERSECTION WITH SOMME STREET. TURN LEFT INTO SOMME STREET AND PROCEED TO THE INTERSECTION WITH BELL STREET. TURN RIGHT AND PROCEED ALONG BELLE STREET TO THE INTERSECTION WITH ROAD 165 (KNOWN AS MAIN STREET IN HOWICK) TURN RIGHT AND PROCEED ALONG ROAD 165 VIA SATAN AND MERRIVALE AND CONTINUE UNDER THE N8 FLYOVER TO THE INTERSECTION OF ROAD 165 AND ROAD 135. TURN RIGHT AND PROCEED ALONG ROAD 135 VIA MAKANINI, N.P.B. AND MATATIELE TO THE INTERSECTION OF ROAD 135 AND THE TURN OFF TO MPOPHOMENI TOWNSHIP, SITUATED ON THE FARM RIETVLEI1043. TURN LEFT AND PROCEED TO THE MPOPHOMENI TOWNSHIP, TO MASHINGENI SITUATED ON THE FARM RIETVLEI1043. RETURN VIA THE SAME ROUTE TO THE INTERSECTION OF ROAD 165 AND MORLING STREET. TURN LEFT AND PROCEED ALONG MORLING STREET TO THE INTERSECTION OF MORLING STREET AND UMGENI STREET, TURN LEFT AND PROCEED TO THE HOWICK BEER HALL.</p> <p>ROUTE 3: HOWICK MAGISTERIAL DISTRICT OF LIONS RIVER TO MASWAZINI MAGISTERIAL DISTRICT OF LIONS RIVER AND RETURN. DEPART THE HOWICK BUS TERMINUS, AT THE HOWICK BEER HALL, UMGENI STREET, HOWICK, MAGISTERIAL DISTRICT OF LIONS RIVER AND PROCEED ALONG UMGENI STREET, TO THE INTERSECTION WITH SOMME STREET. TURN LEFT INTO SOMME STREET AND PROCEED TO THE INTERSECTION WITH BELL STREET. TURN RIGHT AND PROCEED ALONG BELLE STREET TO THE INTERSECTION WITH ROAD 165 (KNOWN AS MAIN STREET IN HOWICK). TURN RIGHT AND PROCEED ALONG ROAD 165 VIA SATAN AND MERRIVALE AND CONTINUE UNDER THE N8 FLYOVER TO THE INTERSECTION OF ROAD 165 AND ROAD 135. TURN RIGHT AND PROCEED ALONG ROAD 135 VIA MAKANINI, N.P.B., MATATIELE, GOBLE, GUY, SAPPI AND STORE SITUATED ON ROAD NO.135 TO THE TURN OFF TO MAZWAZINI (KNOWN AS EQUEMENE) SITUATED ON THE FARM VAN VUURENS POST 942. TURN LEFT AND PROCEED TO MAZWAZINI VIA SLAGHENE SITUATED IN ZWAARTKOP BANTU LOCATION 4669. RETURN VIA THE SAME ROUTE TO THE INTERSECTION OF ROAD 165 AND MORLING STREET. TURN LEFT AND PROCEED ALONG MORLING STREET TO THE INTERSECTION OF MORLING AND UMGENI STREETS, TURN LEFT AND PROCEED TO THE HOWICK BEER HALL.</p> <p>ROUTE 4: HOWICK MAGISTERIAL DISTRICT OF LIONS RIVER TO EQUEMENI MAGISTERIAL DISTRICT OF PIETERMARITZBURG AND RETURN. DEPART THE HOWICK BUS TERMINUS AT THE HOWICK BEER HALL, UMGENI STREET, HOWICK, MAGISTERIAL DISTRICT OF LIONS RIVER AND PROCEED ALONG UMGENI STREET TO THE INTERSECTION WITH SOMME STREET, TURN LEFT INTO SOMME STREET AND PROCEED TO THE INTERSECTION WITH BELL STREET. TURN RIGHT AND PROCEED ALONG BELLE STREET TO THE INTERSECTION WITH ROAD 165 (KNOWN AS MAIN STREET IN HOWICK) TURN RIGHT AND PROCEED ALONG ROAD 165 VIA SATAN AND MERRIVALE AND CONTINUE UNDER THE N8 FLYOVER TO THE INTERSECTION OF ROAD 165 AND 135. TURN RIGHT AND PROCEED ALONG ROAD 135 VIA MAKANINI, N.P.B., MATATIELE, GOBLE AND GUY, SITUATED ON ROAD 135 TO THE INTERSECTION OF ROAD 135 AND ROAD 165 AND ROAD 135 AND ROAD 2M207 SITUATED ON THE FARM RIETVLEI1043. TURN LEFT AND PROCEED ALONG ROAD 2M207 VIA HAZA TEA ROOM, HLENGWA SCHOOL, QURRY, MNCANI, SANGWENI AND TOGOSA STORE, SITUATED IN THE ZWAARTKOP BANTU LOCATION TO THE INTERSECTION OF ROAD 2M207 AND ROAD B214, TURN RIGHT AND PROCEED ALONG ROAD B214 TO THE INTERSECTION ROAD B214 AND ROAD 135, EQUEMENE, SITUATED ON THE FARM VAN VUURENS POST 942. TURN RIGHT AND PROCEED ALONG ROAD 135 TO THE INTERSECTION OF ROAD 135 AND ROAD 165, TURN LEFT AND PROCEED ALONG ROAD 165 TO THE INTERSECTION OF ROAD 165 (MAIN STREET HOWICK) AND MORLING STREET, TURN LEFT AND PROCEED ALONG MORLING STREET TO THE INTERSECTION WITH UMGENI STREET TO THE UMGENI BEER HALL.</p> <p>ROUTE 5: HOWICK MAGISTERIAL DISTRICT OF LIONS RIVER TO KWA DULELA MAGISTERIAL DISTRICT OF PIETERMARITZBURG AND RETURN. DEPART THE HOWICK BUS TERMINUS AT THE BEER HALL, UMGENI STREET, HOWICK, MAGISTERIAL DISTRICT OF LIONS RIVER AND PROCEED ALONG UMGENI STREET TO THE INTERSECTION WITH SOMME STREET. TURN LEFT INTO SOMME STREET AND PROCEED TO THE INTERSECTION WITH BELL STREET, TURN RIGHT AND PROCEED ALONG BELLE STREET TO THE INTERSECTION WITH ROAD 165 (KNOWN AS MAIN STREET IN HOWICK) TURN RIGHT AND PROCEED ALONG ROAD 165 VIA SATAN AND MERRIVALE AND CONTINUE UNDER THE N8 FLYOVER TO THE INTERSECTION OF ROAD 165 AND 135. TURN RIGHT AND PROCEED ALONG ROAD 135 VIA MAKANINI, N.P.B., MATATIELE, GOBLE AND GUY, SITUATED ON ROAD NO.35 TO THE INTERSECTION OF ROAD 135 AND ROAD 2M207 SITUATED ON THE FARM RIETVLEI1043. TURN LEFT AND PROCEED ALONG ROAD 2M207 TO THE INTERSECTION OF ROAD 2M207 AND ROAD ZD1237 SITUATED IN ZWAARTKOP BANTU LOCATION 4669, TURN LEFT AND PROCEED ALONG ROAD ZD1237, VIA HAZA TEA ROOM TO KWA DULELA SITUATED IN ZWAARTKOP BANTU LOCATION 669. RETURN VIA THE SAME ROUTE OF ROAD 165 AND MORLING STREET, TURN LEFT AND PROCEED ALONG MORLING STREET TO THE INTERSECTION OF MORLING STREET AND UMGENI STREET TURN LEFT AND PROCEED TO THE HOWICK BEER HALL.</p> <p>ROUTE 6: HOWICK MAGISTERIAL DISTRICT OF LIONS RIVER TO SWEETWATERS MAGISTERIAL DISTRICT OF PIETERMARITZBURG AND RETURN. DEPART THE HOWICK BUS TERMINUS AT THE HOWICK BEER HALL, UMGENI STREET, HOWICK, MAGISTERIAL DISTRICT OF LIONS RIVER AND PROCEED ALONG UMGENI STREET TO THE INTERSECTION WITH SOMME STREET TURN LEFT INTO SOMME STREET AND PROCEED TO THE INTERSECTION WITH BELL STREET TURN RIGHT AND PROCEED ALONG BELLE STREET TO THE INTERSECTION WITH ROAD 165 (KNOWN AS MAIN STREET IN HOWICK) TURN RIGHT AND PROCEED ALONG ROAD 165 VIA SATAN TO THE INTERSECTION OF ROAD 165 AND ROAD 367 AT MERRIVALE TURN LEFT AND PROCEED ALONG ROAD 367 VIA J.J DRIVE IN AND CEDARA TO THE INTERSECTION OF ROAD 367 AND ROAD 139. TURN LEFT AND PROCEED ALONG ROAD 139 TO HILTON HOTEL, SITUATED IN HILTON, MAGISTERIAL DISTRICT OF LIONS RIVER. TURN AROUND AND RETURN ALONG ROAD 139 VIA THE HILTON SHOPS TO THE INTERSECTION OF ROAD 139 AND ROAD 367. CONTINUE ALONG ROAD 139 VIA THE HILTON POLICE STATION, COWAN HOUSE, THE KNOLL, WINTERSKLOOF TO THE INTERSECTION OF ROAD 139 AND ZM1238 BEING THE ENTRANCE TO SWEETWATERS LOCATION. TURN RIGHT INTO ROAD ZM1238 AND CONTINUE ALONG THIS ROAD FOR 0.7KM TO THE SEZENANI BUS DEPOT. RETURN TO HOWICK VIA THE SAME ROUTE TO THE INTERSECTION OF ROAD 165 AND MORLING STREET. TURN LEFT AND PROCEED ALONG MORLING STREET. TURN LEFT AND PROCEED ALONG MORLING STREET TO THE INTERSECTION OF MORLING STREET AND UMGENI STREETS, TURN LEFT AND PROCEED TO THE HOWICK BEER HALL.</p>		



transport

Department:
Transport
Province of KwaZulu-Natal

GAZETTE

LGKZNG47-2020-MAR

REGION: ALL

(THE HOLDER IS ENTITLED TO OPERATE INTERMEDIATE JOURNEYS BETWEEN SWEETWATERS AND HILTON HOTEL IN ACCORDANCE WITH THE TIMETABLE)

ROUTE 7:

MPHOMENI MAGISTERIAL DISTRICT OF LIONS RIVER TO PIETERMARITZBURG MAGISTERIAL DISTRICT OF PIETERMARITZBURG AND RETURN. DEPART MPHOMENI, SITUATED ON THE FARM RIETVLEI1043, MAGISTERIAL DISTRICT OF LIONS RIVER AND PROCEED TO THE INTERSECTION OF ROAD 135 AND ROAD 165. TURN LEFT AND PROCEED ALONG ROAD 165 TO THE INTERSECTION OF ROAD 165 AND ZEERDEBERG ROAD. TURN RIGHT AND PROCEED ALONG ZEEDERBERG ROAD, VIA MERRIVALE TO THE INTERSECTION OF ZEEDERBERG ROAD AND ROAD 139. CONTINUE ALONG ROAD 367 VIA J.J. DRIVE IN, CEDARA TO THE INTERSECTION OF ROAD 367 AND ROAD 139, SITUATED IN HILTON, MAGISTERIAL DISTRICT OF LIONS RIVER. TURN LEFT AND PROCEED ALONG ROAD 139 VIA CROSSWAYS, HILTON SHOPS, HILTON HOTEL TO THE INTERSECTION OF ROAD 139 AND THE N3. TURN RIGHT AND PROCEED ALONG THE N3 TO THE GLIDE OFF INTERSECTING WITH ROAD 6/1, SITUATED IN PIETERMARITZBURG, MAGISTERIAL DISTRICT OF PIETERMARITZBURG. TURN RIGHT INTO ROAD 6/1 WHICH BECOMES CHURCH STREET AND CONTINUE TO THE INTERSECTION OF CHURCH STREET AND EAST STREET. TURN RIGHT AND PROCEED ALONG EAST STREET TO THE INTERSECTION OF EAST AND PIETERMARITZBURG STREET, TO THE INTERSECTION OF PIETERMARITZ STREET AND BERG STREET. TURN RIGHT INTO BERG STREET AND PROCEED ALONG BERG STREET TO THE INTERSECTION OF BERG AND EAST STREET. TURN RIGHT INTO EAST STREET AND PROCEED TO THE EAST STREET AND PROCEED TO THE EAST STREET BUS TERMINUS. DEPART EAST STREET TERMINUS AND PROCEED ALONG EAST STREET TO THE INTERSECTION OF EAST AND CHURCH STREETS. TURN LEFT INTO CHURCH STREET AND RETURN TO MPHOMENI AS PER OUTWARD JOURNEY.

ROUTE 8:

BUCKLANDS MAGISTERIAL DISTRICT OF IMPENDLE TO HOWICK MAGISTERIAL DISTRICT OF LIONS RIVER VIA NOTINGHAM ROAD, CURRYS POST AND RETURN.

DEPART BUCKLANDS SITUATED ON THE FARM A OF BUCKLANDS7595, PROCEED ALONG ROAD 27/2 TO THE INTERSECTION OF ROAD 27/2 AND 346 ON THE FARM LONGSTOP 13137. TURN RIGHT AND PROCEED ALONG ROAD 346 TO LOUWLANDS 7176. TURN AROUND AND RETURN ALONG ROAD 346 TO THE INTERSECTION WITH ROAD 27/2. TURN LEFT AND PROCEED ALONG ROAD 27/2 TO THE INTERSECTION OF ROAD 27/2 AND 277, SITUATED ON THE FARM A OF SNOWTOP8823. TURN LEFT AND PROCEED ALONG ROAD 227 TO LOTENI AND RETURN ALONG ROAD 277 TO THE INTERSECTION WITH ROAD 27/2. TURN LEFT AND PROCEED ALONG ROAD 27/2 VIA THE INTERSECTION OF ROAD 129 ON THE FARM GOLDEN FLEECE 14034. CONTINUE ALONG ROAD 27/2 TO THE INTERSECTION OF ROAD 28/2 ON THE FARM WUTHERING HEIGHTS 10079 WHERE ROAD 27/2 BECOMES ROAD 27/3. CONTINUE ALONG ROAD 27/3 TO THE INTERSECTION OF ROAD 27/3 AND 366 ON THE FARM COLLEGIATE 3267. CONTINUE ALONG ROAD 27/3 TO THE INTERSECTION OF ROAD 27/3 AND D544 ON THE FARM WAR COMMON 10648. CONTINUE ALONG ROAD 27/3 AND D.544 ON THE FARM WAR COMMON 10648. CONTINUE ALONG ROAD 27/3 TO THE INTERSECTION OF ROAD 27/3 AND D.361 ON THE FARM OUTSPAN. CONTINUE ALONG ROAD 27/3 TO THE INTERSECTION OF ROAD 27/3 AND 1/6 ON THE FARM GOWRIE. TURN RIGHT AND PROCEED ALONG ROAD 1/6. VIA THE INTERSECTION OF ROAD 1/6 AND 163 ON THE FARM GOWRIE 1930. CONTINUE ALONG ROAD 1/6 TO THE INTERSECTION OF ROAD 1/6 AND ROAD 147 OVER THE N3/4 ON THE FARM KILDARE 18155. CONTINUE ALONG ROAD 147 AND 165 ON THE FARM KARKLOOF 1866. CONTINUE ALONG 165 VIA THE INTERSECTION WITH ROAD 144 ON THE FARM THOMASVILLE 2120. CONTINUE ALONG ROAD 165 VIA THE INTERSECTION OF ROAD 293 ON THE FARM THOMASVILLE 2120, CONTINUE ALONG ROAD 165 VIA THE INTERSECTION OF ROAD B73 AND D369 ON THE FARM WOODLANDS 876 AND THE INTERSECTION WITH ROAD D287 ON THE FARM HLDERSLIE 14886 TO THE INTERSECTION OF ROADS 165 AND 145 ON THE FARM STOCKLANDS AND OATLANDS878. CONTINUE ALONG ROAD 165, VIA THE INTERSECTION WITH ROAD 162 ON THE FARM STOCKLANDS AND OATLANDS878. CONTINUE ALONG ROAD 165 TO THE INTERSECTION OF ROAD 165 AND 142 IN THE BOROUGH OF HOWICK. CONTINUE ALONG ROAD 165 WHICH BECOMES MAIN STREET AND TURN RIGHT INTO SOMME STREET, CONTINUE ALONG SOMME STREET TO THE INTERSECTION OF SOMME AND UMGENI STREET TO THE HOWICK BUS RANK, MAGISTERIAL DISTRICT OF LIONS RIVER. RETURN ALONG THE SAME ROUTE.

ROUTE 9:

BUCKLANDS MAGISTERIAL DISTRICT OF IMPENDLE TO THE HOLM MAGISTERIAL DISTRICT OF UNDERBERG (MAKHAKHE), (SANI PASS) MAGISTERIAL DISTRICT OF UNDERBERG AND RETURN:

DEPART BUCKLANDS ON THE FARM A OF BUCKLANDS7588 AND PROCEED ALONG ROAD 27/2 VIA THE INTERSECTION OF ROAD D6 SITUATED ON THE FARM MORVEN 9366. CONTINUE ALONG ROAD 27 TO THE INTERSECTION OF ROAD 27 AND ROAD 277 SITUATED ON FARM A OF SNOWTOP8823. TURN LEFT AND PROCEED ALONG ROAD 277 TO LOTENI, SITUATED ON THE FARM LAURENSFORD 11783. RETURN TO THE INTERSECTION OF ROAD 277 AND ROAD 27/2 VIA THE SAME ROUTE. TURN RIGHT AND PROCEED ALONG ROAD 27/2, VIA BUCKLANDS TO THE INTERSECTION OF ROAD 27/2 AND ROAD 346 SITUATED ON THE FARM LONGSTOP 13137. TURN RIGHT AND PROCEED ALONG ROAD 346 TO UPPER UMKOMAAS SITUATED ON THE FARM LOWLAND 7176. TURN AROUND AND RETURN ALONG ROAD 346 TO THE INTERSECTION OF ROAD 346 AND ROAD 27. TURN RIGHT AND PROCEED ALONG ROAD 27/2 VIA THE INTERSECTION WITH ROAD 25/2 SITUATED ON THE FARM FP65 8346 AND CONTINUE ALONG ROAD 27/1 TO THE INTERSECTION OF ROADS 27/2, 27/1 AND 126. CONTINUE ALONG ROAD 126 THROUGH HIMEVILLE TOWNSHIP, MAGISTERIAL DISTRICT OF UNDERBERG TO THE INTERSECTION OF ROADS 126, 7/4 AND 125 IN UNDERBERG ON THE FARM UNDERBERG FP 161 6834. TURN AROUND AND RETURN ALONG ROAD 126 TO THE INTERSECTION OF ROADS 126, 27/1, 27/2 AND 318 SITUATED ON THE FARM RIVERSDALE 1287. TURN LEFT AND PROCEED ALONG ROAD 318 TO THE HOLM SITUATED ON THE FARM FP2177198 KNOWN AS MAKHAKHE. TURN AROUND AND RETURN ALONG ROAD 318 TO THE INTERSECTION OF ROADS 318, 126, 27/2 AND 27/1. TURN RIGHT AND PROCEED ALONG ROAD 126 VIA HIMEVILLE TO UNDERBERG AND RETURN ALONG ROAD 126, 27/2, 346 TO MAKHAKHE AND RETURN TO ROAD 27/2 AND PROCEED ALONG ROAD 27/2 TO LOTENI, VIA ROADS 27/2 AND 277. RETURN FROM LOTENI TO BUCKLANDS VIA ROAD 277 AND ROAD 27/2.

ROUTE 10:

HOWICK MAGISTERIAL DISTRICT OF LIONS RIVER TO CHIEF'S KRAAL MAGISTERIAL DISTRICT OF IMPENDHLE VIA DARGLE AND RETURN: DEPART THE HOWICK BUS TERMINUS AT THE HOWICK BEER HALL, UMGENI STREET, HOWICK, MAGISTERIAL DISTRICT OF LIONS RIVER AND PROCEED ALONG UMGENI STREET TO THE INTERSECTION OF SOMME STREET. TURN LEFT INTO SOMME STREET AND PROCEED TO THE INTERSECTION WITH BELL STREET. TURN RIGHT AND PROCEED ALONG BELL STREET TO THE INTERSECTION OF BELL STREET AND ROAD165 (KNOWN AS MAIN STREET IN HOWICK). PROCEED ALONG ROAD 165 VIA MERRIVALE AND PROCEED UNDER THE N8 FLYOVER TO THE INTERSECTION OF ROAD 165 AND ROAD 135 SITUATED ON THE FARM DRIEFONTEIN EN952. TURN RIGHT AND PROCEED ALONG ROAD 135. CONTINUE ALONG ROAD 135 TO THE INTERSECTION OF ROAD 135 AND ROAD 7/2. TURN RIGHT AND PROCEED ALONG ROAD 7/2, VIA BOSTON AND THE INTERSECTION WITH ROAD 132 ON FARM ELANDSRIVER DRIFT 770. CONTINUE ALONG ROAD 7/2 TO THE INTERSECTION OF 7/2 AND ROAD 127/1. TURN RIGHT AND PROCEED ALONG ROAD 127/1 TO THE INTERSECTION OF ROAD 127/1 AND ROAD 130, IN THE IMPENDHLE LOCATION 4673. TURN RIGHT AND PROCEED ALONG ROAD 130 TO IMPENDHLE VILLAGE IN THE IMPENDHLE LOCATION 4673. TURN AROUND AND RETURN ALONG ROAD 130 TO THE INTERSECTION WITH ROAD 130 AND ROAD 127/1. TURN RIGHT AND PROCEED ALONG ROAD 127/1 TO THE INTERSECTION WITH ROAD 127/1 AND ROAD 129 IMPENDHLE LOCATION 4673. CONTINUE ALONG ROAD 127/1 TO THE INTERSECTION WITH ROADS 127/1, 129 AND 127/2. TURN RIGHT AND PROCEED ALONG ROAD 129 TO THE CHIEF'S KRAAL NZINGA. TURN AROUND AND RETURN ALONG ROAD 129 TO THE INTERSECTION WITH ROADS 129, 127/1 AND 127/2. TURN RIGHT AND PROCEED ALONG ROAD 127/2 VIA THE INTERSECTION OF ROAD 128 ON THE FARM B OF EDEN 5971 AND CONTINUE ALONG ROAD 127/2 TO BROTENI AND ON THE FARMS 50 5239. RETURN VIA THE SAME ROUTE TO THE INTERSECTION OF ROAD 165 AND MORLING STREET. TURN LEFT AND PROCEED ALONG MORLING STREET TO THE INTERSECTION OF MORLING AND UMGENI STREETS, TURN LEFT AND PROCEED TO THE HOWICK BEER HALL.

ROUTE 11:

HOWICK MAGISTERIAL DISTRICT OF LIONS RIVER TO BROTENI MAGISTERIAL DISTRICT OF IMPENDHLE AND RETURN. DEPART HOWICK BUS TERMINUS AT THE HOWICK BEER HALL, UMGENI STREET, HOWICK, MAGISTERIAL DISTRICT OF LIONS RIVER AND PROCEED ALONG UMGENI STREET TO THE INTERSECTION OF SOMME STREET. TURN LEFT INTO SOMME STREET AND PROCEED TO THE INTERSECTION WITH BELL STREET. TURN RIGHT AND PROCEED ALONG BELL STREET TO THE INTERSECTION OF BELL STREET AND ROAD165 (KNOWN AS MAIN STREET IN HOWICK). PROCEED ALONG ROAD 165 VIA MERRIVALE AND PROCEED UNDER THE N8 FLYOVER TO THE INTERSECTION OF ROAD 165 AND ROAD 135 SITUATED ON THE FARM DRIEFONTEIN EN952. TURN RIGHT AND PROCEED ALONG ROAD 135. CONTINUE ALONG ROAD 135 TO THE INTERSECTION OF ROAD 135 AND ROAD 7/2. TURN RIGHT AND PROCEED ALONG ROAD 7/2, VIA BOSTON AND THE INTERSECTION WITH ROAD 132 ON FARM ELANDSRIVER DRIFT 770. CONTINUE ALONG ROAD 7/2 TO THE INTERSECTION OF 7/2 AND ROAD 127/1. TURN RIGHT AND PROCEED ALONG ROAD 127/1 TO THE INTERSECTION OF ROAD 127/1 AND ROAD 130, IN THE IMPENDHLE LOCATION 4673. TURN RIGHT AND PROCEED ALONG ROAD 130 TO IMPENDHLE VILLAGE IN THE IMPENDHLE LOCATION 4673. TURN AROUND AND RETURN ALONG ROAD 130 TO THE INTERSECTION WITH ROAD 130 AND ROAD 127/1. TURN RIGHT AND PROCEED ALONG ROAD 127/1 TO THE INTERSECTION WITH ROAD 127/1 AND ROAD 129 IMPENDHLE LOCATION 4673. CONTINUE ALONG ROAD 127/1 TO THE INTERSECTION WITH ROADS 127/1, 129 AND 127/2. TURN RIGHT AND PROCEED ALONG ROAD 129 TO THE CHIEF'S KRAAL NZINGA. TURN AROUND AND RETURN ALONG ROAD 129 TO THE INTERSECTION WITH ROADS 129, 127/1 AND 127/2. TURN RIGHT AND PROCEED ALONG ROAD 127/2 VIA THE INTERSECTION OF ROAD 128 ON THE FARM B OF EDEN 5971 AND CONTINUE ALONG ROAD 127/2 TO BROTENI AND ON THE FARMS 50 5239. RETURN VIA THE SAME ROUTE TO THE INTERSECTION OF ROAD 165 AND MORLING STREET. TURN LEFT AND PROCEED ALONG MORLING STREET TO THE INTERSECTION OF MORLING AND UMGENI STREET, TURN LEFT AND PROCEED TO THE HOWICK BEER HALL.

ROUTE 12:

TENDELE MAGISTERIAL DISTRICT OF MOOI RIVER TO HOWICK MAGISTERIAL DISTRICT OF LIONS RIVER VIA ROSSETTA, NOTTINGHAM ROAD, CURRY'S POST AND RETURN.



transport

Department:
Transport
Province of KwaZulu-Natal

GAZETTE

LGKZNG47-2020-MAR

REGION: ALL

DEPART TENDELE SITUATED ON THE FARM JACKALSKOP12769 AND PROCEED ALONG ROAD 28/1 TO THE INTERSECTION OF ROAD 28/1 AND ROAD 178 ON THE FARM LOT 6 & 8 4354. TURN RIGHT AND PROCEED ALONG ROAD 178 FOR 1KM. TURN AROUND AND RETURN ALONG THE ROAD 178, TO THE INTERSECTION OF ROAD 28/1 AND ROAD 164 ON A FARM JACKALSKOP 12769. TURN RIGHT AND PROCEED ALONG ROAD 164 TO THE INTERSECTION WITH ROAD D314 ON THE FARM DEFENCE 8115. TURN LEFT AND PROCEED ALONG ROAD D314 TO PROSPERITY THE FARM PROSPERITY 9794. TURN AROUND AND RETURN ALONG ROAD D314 TO THE INTERSECTION WITH ROAD 164. TURN LEFT AND PROCEED ALONG ROAD 164 VIA THE INTERSECTION OF ROAD 450 ON THE FARM VAALKOP3207. CONTINUE ALONG ROAD 164 TO THE INTERSECTION WITH ROAD 164 AND ROAD 167, ON THE FARM ROSETTA2983. CONTINUE ALONG ROAD 164 VIA ROSETTA TO THE INTERSECTION OF ROAD164, 1/7 AND 1/6. TURN RIGHT AND PROCEED ALONG ROAD 1/6 TO THE INTERSECTION OF ROAD 1/6 AND ROAD 27/3 ON THE FARM GOWRIE 1930. CONTINUE ALONG ROAD 1/6 TO THE INTERSECTION OF ROAD 1/6 AND ROAD 147 ON THE FARM GOWRIE 1930. TURN LEFT AND PROCEED ALONG ROAD 147 OVER THE N3/4 ON THE FARM KILDARE 13155. CONTINUE ALONG ROAD 147 TO THE INTERSECTION WITH ROAD 147 AND ROAD 165 ON THE FARM KARKLOOF 1866. CONTINUE ALONG ROAD 165 VIA THE INTERSECTION WITH ROAD 144 ON THE FARM THOMASVILLE 2120, CONTINUE ALONG ROAD 165 VIA THE INTERSECTION OF ROADS B73 AND D369 ON THE FARM WOODLANDS 876 AND THE INTERSECTION WITH ROAD D287 ON THE FARM ELDERSLIE 14886, TO THE INTERSECTION OF ROAD 165 AND ROAD 145 ON THE FARM STOCKLANDS AND OATLANDS878. CONTINUE ALONG ROAD 165 VIA THE INTERSECTION WITH ROAD 162 ON THE FARM STOCKLANDS AND OATLANDS878. CONTINUE ALONG ROAD 165 TO THE INTERSECTION OF ROAD 165 AND ROAD 142 IN THE HOWICK BOROUGH. CONTINUE ALONG ROAD 165 WHICH BECOMES MAIN STREET AND TURN RIGHT INTO SOMME STREET. CONTINUE ALONG SOMME STREET TO THE INTERSECTION OF SOMME STREET AND UMGENI STREET. CONTINUE ALONG UMGENI STREET TO THE HOWICK BUS RANK, MAGISTERIAL DISTRICT OF LIONS RIVER AND RETURN BY THE SAME ROUTE.

ROUTE 13:

TENDELE MAGISTERIAL DISTRICT OF MOOI RIVER TO MOOI RIVER MAGISTERIAL DISTRICT OF MOOI RIVER AND RETURN.

DEPART TENDELE, SITUATED ON THE FARM JACKALSKOP12796 AND PROCEED ALONG ROAD 28/1 TO THE INTERSECTION OF ROAD 28/1 AND ROAD 178 ON THE FARM LOT 6 & 8 4354. TURN RIGHT AND PROCEED ALONG ROAD 178 FOR 1KM. TURN AROUND AND RETURN ALONG THE ROAD 178 TO THE INTERSECTION OF ROAD 28/1. TURN LEFT AND PROCEED ALONG ROAD 28/1, TO THE INTERSECTION OF 28/1 AND ROAD 164 ON THE FARM JACKALSKOP 12769. TURN RIGHT AND PROCEED ALONG ROAD 164 TO THE INTERSECTION WITH ROAD D314 ON THE FARM DEFENCE 8115. TURN LEFT AND PROCEED ALONG ROAD D314 TO PROSPERITY ON THE FARM PROSPERITY 9794. TURN AROUND AND RETURN ALONG ROAD D314 TO THE INTERSECTION WITH ROAD 164. TURN LEFT AND PROCEED ALONG ROAD 164 VIA THE INTERSECTION OF ROAD 450 ON THE FARM VAALKOP3207. CONTINUE ALONG ROAD 164 TO THE INTERSECTION WITH ROAD 164 AND ROAD 167 ON THE FARM ROSETTA. CONTINUE ALONG ROAD 164 VIA ROSETTA TO THE INTERSECTION 164 AND 1/7. TURN AROUND AND RETURN ALONG ROAD 164, TO THE INTERSECTION OF ROAD 164 AND 167, ON THE FARM ROSETTA2983. TURN RIGHT AND PROCEED ALONG ROAD 167 TO THE INTERSECTION WITH ROAD 167 AND ROAD 169 ON THE FARM TWEE FONTEIN 4327. TURN LEFT AND PROCEED ALONG ROAD 169 TO BLOGWENI ON THE FARM EGYPT 5498. TURN AROUND AND RETURN ALONG ROAD 169, VIA THE INTERSECTION OF ROAD 167 CONTINUE ALONG ROAD 169 TO THE INTERSECTION OF ROAD 169 AND ROAD 19 ON THE FARM GRANTLEIGH 2177. TURN RIGHT AND PROCEED ALONG ROAD 19 WHICH BECOMES LAWRENCE ROAD IN MOOI RIVER. CONTINUE ALONG LAWRENCE ROAD (VIA THE DESCRIPTION FROM LAWRENCE ROAD TO THE MOOI RIVER BUS TERMINUS AS PER THE ESCORT ROUTE). RETURN VIA THE SAME ROUTE.

ROUTE 14:

NOTTINGHAM ROAD MAGISTERIAL DISTRICT OF LIONS RIVER TO UMGENI POORT MAGISTERIAL DISTRICT OF LIONS RIVER VIA FORT NOTTINGHAM AND RETURN.

DEPART NOTTINGHAM ROAD SITUATED ON THE FARM GOWRIE1930 SITUATED IN THE MAGISTERIAL DISTRICT OF LIONS RIVER TO THE INTERSECTION OF ROADS 1/6 AND 163. TURN RIGHT AND PROCEED ALONG ROAD 163 VIA ONVERWACHT 2004, HOLLY LODGE 2001, ONVERWACHT 2004, TO THE INTERSECTION OF ROAD 163 AND ROAD 134 SITUATED ON THE FARM LEEUWBOSCH 1275, CONTINUE ALONG ROAD 163 VIA THE BUSH RESERVE TO THE FORT NOTTINGHAM TOWNSHIP SITUATED ON FORT NOTTINGHAM P.H.A. TURN AROUND AT FORT NOTTINGHAM AND PROCEED BACK ALONG ROAD 163 TO THE INTERSECTION OF ROADS 163 AND 134 SITUATED ON THE FARM LEEUWBOSCH 1275. TURN RIGHT AND PROCEED ALONG ROAD 134 TO THE INTERSECTION OF ROADS 134 AND D290 SITUATED ON THE FARM LEEUWBOSCH 1275. TURN RIGHT INTO ROAD D290 AND PROCEED VIA VLAK PLAATS 1314 ROWTHORPE 1898 TO THE UMGENI POORT CONVENT SITUATED ON THE FARM WAKEFIELD1269. RETURN VIA THE SAME ROUTE.

ROUTE 15:

BRUNTVILLE BLACK TOWNSHIP MAGISTERIAL DISTRICT OF MOOI RIVER TO MOOI RIVE TEXTILES MAGISTERIAL DISTRICT OF MOOI RIVER AND RETURN:

DEPART MAIN STREET, BRUNTVILLE BLACK TOWNSHIP, MOOI RIVER SOUTH AFRICA, BOROUGH OF MOOI RIVER TO THE UNNAMED ENTRANCE ROAD TO BRUNTVILLE BLACK TOWNSHIP. TURN LEFT AND CONTINUE PASS THE N.P.A. CLINIC AND CEMETERY TO THE INTERSECTION OF ROAD 14/1. TURN LEFT AND PROCEED ALONG ROAD 14/1 OVER THE N3/4 BRIDGE TO THE INTERSECTION OF ROADS 14/1 AND 1/7. TURN RIGHT INTO ROAD 1/7 AND PROCEED TO THE INTERSECTION OF ROAD 1/7 AND LAWRENCE ROAD IN MOOI RIVER. TURN LEFT AND PROCEED ALONG LAWRENCE ROAD TO THE INTERSECTION OF LAWRENCE AND MARKET STREET. TURN RIGHT INTO MARKET STREET AND PROCEED OVER RAILWAYS BRIDGE TO THE INTERSECTION OF MARKET STREET AND CLAUGHTON TERRACE AND CONTINUE ALONG THE EXTENSION OF CLAUGHTON TERRACE FROM TWO (2KM). OVER THE BRIDGE, OVER THE MOOI RIVER TO THE BUS SAME ROUTE. (THE HOLDER IS ENTITLED TO OPERATE INTERMEDIATE JOURNEYS BETWEEN BRUNTVILLE AND MOOI RIVER IN ACCORDANCE WITH THE TIMETABLE.

ROUTE 16:

MOOI RIVER MAGISTERIAL DISTRICT OF MOOI RIVE TO ESTCOURT MAGISTERIAL DISTRICT OF ESTCOURT AND RETURN:

DEPART THE BUS TERMINUS AT THE INTERSECTION OF LAWRENCE ROAD AND ROAD1/7 IN MOOI RIVER MAGISTERIAL DISTRICT OF MOOI RIVER. TURN RIGHT INTO ROAD 1/7 AND CONTINUE ALONG ROAD 1/7 OVER THE N3/4 WHERE IT BECOMES 1/8. CONTINUE ALONG ROAD 1/8 PASS THE INTERSECTION OF ROADS 1/8 AND ROAD 19, CONTINUE ALONG ROAD 1/8 VIA SHACKLETON 2164 TO THE INTERSECTION OF ROADS 1/8 AND 18, (LOWER MIDDLELUS TURN-OFF) SITUATED ON THE FARM THE PLAINS3147. CONTINUE ALONG ROAD 1/8 TO THE INTERSECTION OF ROADS 1/8 AND ROAD 175 SITUATED ON THE FARM OAKLANDS2976 (UPPER MIDDLELUSTURN-OFF). CONTINUE ALONG ROAD 1/8 VIA HIGHLANDS 2954 VIA THE WILLOW GRANGE FARM SITUATED ON THE FARM MISGUNST1916 TO THE INTERSECTION OF ROADS 1/8 AND ROAD 173. CONTINUE ALONG ROAD 1/8 VIA MEYER 1908 TO THE INTERSECTION OF ROADS 1/8 AND 170 SITUATED ON THE FARM ZAAY LARGER1199. CONTINUE ALONG ROAD 1/8 INTO ESTCOURT, MAGISTERIAL DISTRICT OF ESTCOURT. CONTINUE ALONG ROAD1/8 WHICH BECOMES HARDING STREET IN ESCCOURT TO THE INTERSECTION OF HARDING STREET ESCCOURT TO THE INTERSECTION OF HARDING STREET AND ALEXANDRA STREET. TURN LEFT INTO ALEXANDRA STREET TO THE ALEXANDRA STREET BUS TERMINUS SITUATED IN ESCCOURT MAGISTERIAL DISTRICT OF ESCCOURT AND RETURN VIA THE SAME ROUTE.

ROUTE 17:

MOOI RIVER MAGISTERIAL DISTRICT OF LIONS RIVER TO PIETERMARITZBURG MAGISTERIAL DISTRICT OF PIETERMARITZBURG AND RETURN:

DEPART MOOI RIVER BUS RANK IN THE MAGISTERIAL DISTRICT OF MOOI RIVER. TURN LEFT INTO ROAD 1/7 AND PROCEED ALONG ROAD 1/7 TO THE INTERSECTION OF ROAD 1/7 AND ROAD 14/1. TURN LEFT AND PROCEED ALONG ROAD 14/1 OVER THE N3/4 TO THE INTERSECTION OF ROAD 14/1 AND THE GLIDE ONTO THE N3 TURN RIGHT AND PROCEED ALONG THE N3 TO THE INTERSECTION OF THE N3 AND ROAD 142. TURN LEFT ALONG ROAD 142 TO THE INTERSECTION OF ROAD 142 AND ROAD 165 IN HOWICK, MAGISTERIAL DISTRICT OF LIONS RIVER. TURN RIGHT ALONG ROAD 165 (KNOWN AS MAIN ROAD IN HOWICK) AND CONTINUE ALONG ROAD 165 TO THE INTERSECTION WITH ROAD 165 AND ROAD 481. TURN RIGHT AND PROCEED ALONG ROAD 481 TO THE INTERSECTION WITH THE N3, TURN LEFT AND PROCEED ALONG THE N3 TO THE GLIDE OFF INTERSECTING WITH ROAD 6/1 SITUATED IN PIETERMARITZBURG, MAGISTERIAL DISTRICT OF PIETERMARITZBURG. TURN RIGHT INTO ROAD6/1 WHICH BECOMES CHURCH STREET AND CONTINUE TO THE INTERSECTION WITH CHURCH STREET AND EAST STREET. TURN LEFT AND PROCEED ALONG EAST STREET, TO THE NEW EAST STREET BUS RANK, SITUATED IN EAST STREET BETWEEN LOOP STREET AND BURGER STREET. RETURN TO MOOI RIVER VIA THE SAME ROUTE IN REVERSE.

RESTRICTION:

SUBJECT TO THE RESTRICTION THAT NO PASSENGERS SHALL BE PICKED UP OR SET DOWN WITHIN THE MUNICIPAL BOUNDARY OF PIETERMARITZBURG EXCEPT AT THE EAST STREET BUS RANK IN PIETERMARITZBURG.

NO. ROUTE

- 1 HOWICK TO MOPHOMENI
- 2 HOWICK TO MASHINGENI
- 3 HOWICK TO MAZWAZINI
- 4 HOWICK TO EQUEMENI
- 5 HOWICK TO DULELA
- 6 HOWICK TO SWEETWATERS
- 7 MPOPHOMENI TO PIETERMARITZBURG
- 8 BUCKLANDS TO HOWICK



transport

Department:
Transport
Province of KwaZulu-Natal

GAZETTE

LGKZNG47-2020-MAR

REGION: ALL

9 BUCKLAND TO MAKHAKHE
10 HOWICK TO CHIEF'S KRAAL
11 HOWICK TO BROTONI
12 TENDELE TO HOWICK
13 TENDELE TO MOOI RIVER
14 NOTTINGHAM ROAD TO UMGENI POORT CONVENT
15 BRUNTVILLE TOWNSHIP TO MOOI RIVER TEXTILES
16 MOOI RIVER TO ESTCOURT
17 MOOI RIVER TO PIETERMARITZBURG

PASSENGERS AND THEIR PERSONAL EFFECTS OVER THE FOLLOWING ROUTES: -

GENERAL AUTHORITIES

1. ORGANISED PARTIES

CONVEYANCE OF PARTY PERSONS VISITING ANY PLACE FOR THE PURPOSE OF: -

1. ATTENDING ANY RELIGIOUS FUNCTION, WEDDING OR FUNERAL.

2. TAKING PART IN CAMP, PICNIC, CONCERT OR OTHER FORM OF AMUSEMENT OR GATHERING

3. JOINTLY TAKING PART IN OR ATTENDING ANY COMPETITION OR GAME.



transport

Department:
Transport
Province of KwaZulu-Natal

GAZETTE

LGKZNG47-2020-MAR

REGION: ALL

1) Application Number: APP0122264	2) Gazette Number: LGKZNG47-2020-MAR
3) Applicant: N MAHARAJH ID NO. 8802125264086 Association: NOT AVAILABLE	4) Applicant Address: 17 HOWELL ROAD SYDENHAM DURBAN 4091
5) Existing Licence Holder: DOORY NAIDOO ID NO. 4701015116089	6) Existing Licence Holder Address: 13 WESTHAM DRIVE WESTHAM PHOENIX DURBAN 4068
7) Type of application: NORMAL TRANSFER	8) Operating Licence Number: LGKZN1304000013
9) Vehicle Type: MOTORCAR	10) 1 X 4 (SEATED) + 0 (STANDING)
11) Region: UMGUNGUNDLOVU	
12.1	FROM NEW DURBAN RAILWAY STATION TAXI RANK SITUATED WITHIN THE MAGISTERIAL DISTRICT OF DURBAN TO POINTS WITHIN A RADIUS OF 50 (FIFTY) KILOMETRES THEREFROM AND RETURN TO NEW DURBAN RAILWAY STATION TAXI RANK.



transport

Department:
Transport
Province of KwaZulu-Natal

GAZETTE

LGKZNG47-2020-MAR

REGION: ALL

1)	Application Number: APP0122268	2)	Gazette Number: LGKZNG47-2020-MAR
3)	Applicant: <input type="checkbox"/> IMPENDHLE SERVICES (PTY) LTD ID NO. 1961/000213/07 Association: NOT AVAILABLE	4)	Applicant Address: PO. BOX 26 HOWICK 3290
5)	Existing Licence Holder: NOT APPLICABLE ID NO. NOT APPLICABLE	6)	Existing Licence Holder Address: NOT APPLICABLE
7)	Type of application: NEW OPERATING LICENCE	8)	Operating Licence Number: NOTAVAILABLE
9)	Vehicle Type: BUS	10)	1 X 36+ (SEATED) + 0 (STANDING)
11)	Region: UMGUNGUNDLOVU		
12.1	<p>KZPRERC2775274 - VARIOUS BUS ROUTES - IMPENDHLE SERVICES (PTY) LTD</p> <p>ROUTE 1: HOWICK MAGISTERIAL DISTRICT OF LIONS RIVER TO MPOPHOMENI MAGISTERIAL DISTRICT OF LIONS RIVER AND RETURN: DEPART THE HOWICK BUS TERMINUS AT THE HOWICK BEER HALL, UMGENI STREET, HOWICK, MAGISTERIAL DISTRICT OF LIONS RIVER, AND PROCEED ALONG UMGENI STREET TO THE INTERSECTION WITH SOMME STREET. TURN LEFT INTO SOMME STREET AND PROCEED TO THE INTERSECTION WITH BELL STREET. TURN RIGHT AND PROCEED ALONG BELLE STREET TO THE INTERSECTION WITH ROAD 165 KNOWN AS MAIN STREET IN HOWICK. TURN RIGHT AND PROCEED ALONG ROAD 165 VIA SATAN AND MERRIVALE AND CONTINUE UNDER THE N8 FLYOVER TO THE INTERSECTION OF ROAD 165 AND ROAD 135. TURN RIGHT AND PROCEED ALONG ROAD 135 VIA MAKANINI, N.P.B. AND MATATIELE TO THE INTERSECTION OF ROAD 135 AND THE TURN OFF TO MPOPHOMENI TOWNSHIP, SITUATED ON THE FARM RIETVLEI1043. TURN LEFT AND PROCEED TO THE MPOPHOMENI TOWNSHIP BUS TERMINUS. RETURN VIA THE SAME ROUTE TO THE INTERSECTION OF ROAD 165 AND MORLING STREET. TURN LEFT AND PROCEED ALONG MORLING STREET TO THE INTERSECTION OF MORLING STREET AND UMGENI STREETS, TURN LEFT AND PROCEED TO THE HOWICK BEER HALL.</p> <p>ROUTE 2: HOWICK MAGISTERIAL DISTRICT OF LIONS RIVER TO MASHINGENI MAGISTERIAL DISTRICT OF LIONS RIVER AND RETURN. DEPART THE HOWICK BUS TERMINUS AT HOWICK BEER HALL, UMGENI STREET, HOWICK, MAGISTERIAL DISTRICT OF LIONS RIVER AND PROCEED ALONG UMGENI STREET TO THE INTERSECTION WITH SOMME STREET. TURN LEFT INTO SOMME STREET AND PROCEED TO THE INTERSECTION WITH BELL STREET. TURN RIGHT AND PROCEED ALONG BELLE STREET TO THE INTERSECTION WITH ROAD 165 (KNOWN AS MAIN STREET IN HOWICK) TURN RIGHT AND PROCEED ALONG ROAD 165 VIA SATAN AND MERRIVALE AND CONTINUE UNDER THE N8 FLYOVER TO THE INTERSECTION OF ROAD 165 AND ROAD 135. TURN RIGHT AND PROCEED ALONG ROAD 135 VIA MAKANINI, N.P.B. AND MATATIELE TO THE INTERSECTION OF ROAD 135 AND THE TURN OFF TO MPOPHOMENI TOWNSHIP, SITUATED ON THE FARM RIETVLEI1043. TURN LEFT AND PROCEED TO THE MPOPHOMENI TOWNSHIP, TO MASHINGENI SITUATED ON THE FARM RIETVLEI1043. RETURN VIA THE SAME ROUTE TO THE INTERSECTION OF ROAD 165 AND MORLING STREET. TURN LEFT AND PROCEED ALONG MORLING STREET TO THE INTERSECTION OF MORLING STREET AND UMGENI STREET, TURN LEFT AND PROCEED TO THE HOWICK BEER HALL.</p> <p>ROUTE 3: HOWICK MAGISTERIAL DISTRICT OF LIONS RIVER TO MASWAZINI MAGISTERIAL DISTRICT OF LIONS RIVER AND RETURN. DEPART THE HOWICK BUS TERMINUS, AT THE HOWICK BEER HALL, UMGENI STREET, HOWICK, MAGISTERIAL DISTRICT OF LIONS RIVER AND PROCEED ALONG UMGENI STREET, TO THE INTERSECTION WITH SOMME STREET. TURN LEFT INTO SOMME STREET AND PROCEED TO THE INTERSECTION WITH BELL STREET. TURN RIGHT AND PROCEED ALONG BELLE STREET TO THE INTERSECTION WITH ROAD 165 (KNOWN AS MAIN STREET IN HOWICK). TURN RIGHT AND PROCEED ALONG ROAD 165 VIA SATAN AND MERRIVALE AND CONTINUE UNDER THE N8 FLYOVER TO THE INTERSECTION OF ROAD 165 AND ROAD 135. TURN RIGHT AND PROCEED ALONG ROAD 135 VIA MAKANINI, N.P.B. MATATIELE, GOBLE, GUY, SAPPI AND STORE SITUATED ON ROAD NO.135 TO THE TURN OFF TO MAZWAZINI (KNOWN AS EQUEMENE) SITUATED ON THE FARM VAN VUURENS POST 942. TURN LEFT AND PROCEED TO MAZWAZINI VIA SLAGHENE SITUATED IN ZWAARTKOP BANTU LOCATION 4669. RETURN VIA THE SAME ROUTE TO THE INTERSECTION OF ROAD 165 AND MORLING STREET. TURN LEFT AND PROCEED ALONG MORLING STREET TO THE INTERSECTION OF MORLING AND UMGENI STREETS, TURN LEFT AND PROCEED TO THE HOWICK BEER HALL.</p> <p>ROUTE 4: HOWICK MAGISTERIAL DISTRICT OF LIONS RIVER TO EQUEMENI MAGISTERIAL DISTRICT OF PIETERMARITZBURG AND RETURN. DEPART THE HOWICK BUS TERMINUS AT THE HOWICK BEER HALL, UMGENI STREET, HOWICK, MAGISTERIAL DISTRICT OF LIONS RIVER AND PROCEED ALONG UMGENI STREET TO THE INTERSECTION WITH SOMME STREET, TURN LEFT INTO SOMME STREET AND PROCEED TO THE INTERSECTION WITH BELL STREET. TURN RIGHT AND PROCEED ALONG BELLE STREET TO THE INTERSECTION WITH ROAD 165 (KNOWN AS MAIN STREET IN HOWICK) TURN RIGHT AND PROCEED ALONG ROAD 165 VIA SATAN AND MERRIVALE AND CONTINUE UNDER THE N8 FLYOVER TO THE INTERSECTION OF ROAD 165 AND 135. TURN RIGHT AND PROCEED ALONG ROAD 135 VIA MAKANINI, N.P.B., MATATIELE, GOBLE AND GUY, SITUATED ON ROAD 135 TO THE INTERSECTION OF ROAD 135 AND ROAD 135 AND ROAD ZM207 SITUATED ON THE FARM RIETVLEI1043. TURN LEFT AND PROCEED ALONG ROAD ZM207 VIA HAZA TEA ROOM, HLENGWA SCHOOL, QURRY, MNCANI, SANGWENI AND TOGOSA STORE, SITUATED IN THE ZWAARTKOP BANTU LOCATION TO THE INTERSECTION OF ROAD ZM207 AND ROAD B214, TURN RIGHT AND PROCEED ALONG ROAD B214 TO THE INTERSECTION ROAD B214 AND ROAD 135, EQUEMENE, SITUATED ON THE FARM VAN VUURENS POST 942. TURN RIGHT AND PROCEED ALONG ROAD 135 TO THE INTERSECTION OF ROAD 135 AND ROAD 165, TURN LEFT AND PROCEED ALONG ROAD 165 TO THE INTERSECTION OF ROAD 165 (MAIN STREET HOWICK) AND MORLING STREET, TURN LEFT AND PROCEED ALONG MORLING STREET TO THE INTERSECTION WITH UMGENI STREET TO THE UMGENI BEER HALL.</p> <p>ROUTE 5: HOWICK MAGISTERIAL DISTRICT OF LIONS RIVER TO KWA DULELA MAGISTERIAL DISTRICT OF PIETERMARITZBURG AND RETURN. DEPART THE HOWICK BUS TERMINUS AT THE BEER HALL, UMGENI STREET, HOWICK, MAGISTERIAL DISTRICT OF LIONS RIVER AND PROCEED ALONG UMGENI STREET TO THE INTERSECTION WITH SOMME STREET. TURN LEFT INTO SOMME STREET AND PROCEED TO THE INTERSECTION WITH BELL STREET, TURN RIGHT AND PROCEED ALONG BELLE STREET TO THE INTERSECTION WITH ROAD 165 (KNOWN AS MAIN STREET IN HOWICK) TURN RIGHT AND PROCEED ALONG ROAD 165 VIA SATAN AND MERRIVALE AND CONTINUE UNDER THE N8 FLYOVER TO THE INTERSECTION OF ROAD 165 AND 135. TURN RIGHT AND PROCEED ALONG ROAD 135 VIA MAKANINI, N.P.B. MATATIELE, GOBLE AND GUY, SITUATED ON ROAD NO.35 TO THE INTERSECTION OF ROAD 135 AND ROAD ZM207 SITUATED ON THE FARM RIETVLEI1043. TURN LEFT AND PROCEED ALONG ROAD ZM207 TO THE INTERSECTION OF ROAD ZM207 AND ROAD ZD1237 SITUATED IN ZWAARTKOP BANTU LOCATION 4669, TURN LEFT AND PROCEED ALONG ROAD ZD1237, VIA HAZA TEA ROOM TO KWA DULELA SITUATED IN ZWAARTKOP BANTU LOCATION 669. RETURN VIA THE SAME ROUTE OF ROAD 165 AND MORLING STREET, TURN LEFT AND PROCEED ALONG MORLING STREET TO THE INTERSECTION OF MORLING STREET AND UMGENI STREET TURN LEFT AND PROCEED TO THE HOWICK BEER HALL.</p> <p>ROUTE 6: HOWICK MAGISTERIAL DISTRICT OF LIONS RIVER TO SWEETWATERS MAGISTERIAL DISTRICT OF PIETERMARITZBURG AND RETURN. DEPART THE HOWICK BUS TERMINUS AT THE HOWICK BEER HALL, UMGENI STREET, HOWICK, MAGISTERIAL DISTRICT OF LIONS RIVER AND PROCEED ALONG UMGENI STREET TO THE INTERSECTION WITH SOMME STREET TURN LEFT INTO SOMME STREET AND PROCEED TO THE INTERSECTION WITH BELL STREET TURN RIGHT AND PROCEED ALONG BELLE STREET TO THE INTERSECTION WITH ROAD 165 (KNOWN AS MAIN STREET IN HOWICK) TURN RIGHT AND PROCEED ALONG ROAD 165 VIA SATAN TO THE INTERSECTION OF ROAD 165 AND ROAD 367 AT MERRIVALE TURN LEFT AND PROCEED ALONG ROAD 367 VIA J.J DRIVE IN AND CEDARA TO THE INTERSECTION OF ROAD 367 AND ROAD 139. TURN LEFT AND PROCEED ALONG ROAD 139 TO HILTON HOTEL, SITUATED IN HILTON, MAGISTERIAL DISTRICT OF LIONS RIVER. TURN AROUND AND RETURN ALONG ROAD 139 VIA THE HILTON SHOPS TO THE INTERSECTION OF ROAD 139 AND ROAD 367. CONTINUE ALONG ROAD 139 VIA THE HILTON POLICE STATION, COWAN HOUSE, THE KNOLL, WINTERSKLOOF TO THE INTERSECTION OF ROAD 139 AND ZM1238 BEING THE ENTRANCE TO SWEETWATERS LOCATION. TURN RIGHT INTO ROAD ZM1238 AND CONTINUE ALONG THIS ROAD FOR 0.7KM TO THE SEZENANI BUS DEPOT. RETURN TO HOWICK VIA THE SAME ROUTE TO THE INTERSECTION OF ROAD 165 AND MORLING STREET. TURN LEFT AND PROCEED ALONG MORLING STREET. TURN LEFT AND PROCEED ALONG MORLING STREET TO THE INTERSECTION OF MORLING STREET AND UMGENI STREETS, TURN LEFT AND PROCEED TO THE HOWICK BEER HALL.</p>		



transport

Department:
Transport
Province of KwaZulu-Natal

GAZETTE

LGKZNG47-2020-MAR

REGION: ALL

(THE HOLDER IS ENTITLED TO OPERATE INTERMEDIATE JOURNEYS BETWEEN SWEETWATERS AND HILTON HOTEL IN ACCORDANCE WITH THE TIMETABLE)

ROUTE 7:

MPHOMENI MAGISTERIAL DISTRICT OF LIONS RIVER TO PIETERMARITZBURG MAGISTERIAL DISTRICT OF PIETERMARITZBURG AND RETURN. DEPART MPHOMENI, SITUATED ON THE FARM RIETVLEI1043, MAGISTERIAL DISTRICT OF LIONS RIVER AND PROCEED TO THE INTERSECTION OF ROAD 135 AND ROAD 165. TURN LEFT AND PROCEED ALONG ROAD 165 TO THE INTERSECTION OF ROAD 165 AND ZEERDEBERG ROAD. TURN RIGHT AND PROCEED ALONG ZEEDERBERG ROAD, VIA MERRIVALE TO THE INTERSECTION OF ZEEDERBERG ROAD AND ROAD 139. CONTINUE ALONG ROAD 367 VIA J.J. DRIVE IN, CEDARA TO THE INTERSECTION OF ROAD 367 AND ROAD 139, SITUATED IN HILTON, MAGISTERIAL DISTRICT OF LIONS RIVER. TURN LEFT AND PROCEED ALONG ROAD 139 VIA CROSSWAYS, HILTON SHOPS, HILTON HOTEL TO THE INTERSECTION OF ROAD 139 AND THE N3. TURN RIGHT AND PROCEED ALONG THE N3 TO THE GLIDE OFF INTERSECTING WITH ROAD 6/1, SITUATED IN PIETERMARITZBURG, MAGISTERIAL DISTRICT OF PIETERMARITZBURG. TURN RIGHT INTO ROAD 6/1 WHICH BECOMES CHURCH STREET AND CONTINUE TO THE INTERSECTION OF CHURCH STREET AND EAST STREET. TURN RIGHT AND PROCEED ALONG EAST STREET TO THE INTERSECTION OF EAST AND PIETERMARITZBURG STREET, TO THE INTERSECTION OF PIETERMARITZ STREET AND BERG STREET. TURN RIGHT INTO BERG STREET AND PROCEED ALONG BERG STREET TO THE INTERSECTION OF BERG AND EAST STREET. TURN RIGHT INTO EAST STREET AND PROCEED TO THE EAST STREET AND PROCEED TO THE EAST STREET BUS TERMINUS. DEPART EAST STREET TERMINUS AND PROCEED ALONG EAST STREET TO THE INTERSECTION OF EAST AND CHURCH STREETS. TURN LEFT INTO CHURCH STREET AND RETURN TO MPHOMENI AS PER OUTWARD JOURNEY.

ROUTE 8:

BUCKLANDS MAGISTERIAL DISTRICT OF IMPENDLE TO HOWICK MAGISTERIAL DISTRICT OF LIONS RIVER VIA NOTINGHAM ROAD, CURRYS POST AND RETURN.

DEPART BUCKLANDS SITUATED ON THE FARM A OF BUCKLANDS7595, PROCEED ALONG ROAD 27/2 TO THE INTERSECTION OF ROAD 27/2 AND 346 ON THE FARM LONGSTOP 13137. TURN RIGHT AND PROCEED ALONG ROAD 346 TO LOUWLANDS 7176. TURN AROUND AND RETURN ALONG ROAD 346 TO THE INTERSECTION WITH ROAD 27/2. TURN LEFT AND PROCEED ALONG ROAD 27/2 TO THE INTERSECTION OF ROAD 27/2 AND 277, SITUATED ON THE FARM A OF SNOWTOP8823. TURN LEFT AND PROCEED ALONG ROAD 227 TO LOTENI AND RETURN ALONG ROAD 277 TO THE INTERSECTION WITH ROAD 27/2. TURN LEFT AND PROCEED ALONG ROAD 27/2 VIA THE INTERSECTION OF ROAD 129 ON THE FARM GOLDEN FLEECE 14034. CONTINUE ALONG ROAD 27/2 TO THE INTERSECTION OF ROAD 28/2 ON THE FARM WUTHERING HEIGHTS 10079 WHERE ROAD 27/2 BECOMES ROAD 27/3. CONTINUE ALONG ROAD 27/3 TO THE INTERSECTION OF ROAD 27/3 AND 366 ON THE FARM COLLEGIATE 3267. CONTINUE ALONG ROAD 27/3 TO THE INTERSECTION OF ROAD 27/3 AND D544 ON THE FARM WAR COMMON 10648. CONTINUE ALONG ROAD 27/3 AND D.544 ON THE FARM WAR COMMON 10648. CONTINUE ALONG ROAD 27/3 TO THE INTERSECTION OF ROAD 27/3 AND D.361 ON THE FARM OUTSPAN. CONTINUE ALONG ROAD 27/3 TO THE INTERSECTION OF ROAD 27/3 AND 1/6 ON THE FARM GOWRIE. TURN RIGHT AND PROCEED ALONG ROAD 1/6. VIA THE INTERSECTION OF ROAD 1/6 AND 163 ON THE FARM GOWRIE 1930. CONTINUE ALONG ROAD 1/6 TO THE INTERSECTION OF ROAD 1/6 AND ROAD 147 OVER THE N3/4 ON THE FARM KILDARE 18155. CONTINUE ALONG ROAD 147 AND 165 ON THE FARM KARKLOOF 1866. CONTINUE ALONG 165 VIA THE INTERSECTION WITH ROAD 144 ON THE FARM THOMASVILLE 2120. CONTINUE ALONG ROAD 165 VIA THE INTERSECTION OF ROAD 293 ON THE FARM THOMASVILLE 2120, CONTINUE ALONG ROAD 165 VIA THE INTERSECTION OF ROAD B73 AND D369 ON THE FARM WOODLANDS 876 AND THE INTERSECTION WITH ROAD D287 ON THE FARM HLDERSLIE 14886 TO THE INTERSECTION OF ROADS 165 AND 145 ON THE FARM STOCKLANDS AND OATLANDS878. CONTINUE ALONG ROAD 165, VIA THE INTERSECTION WITH ROAD 162 ON THE FARM STOCKLANDS AND OATLANDS878. CONTINUE ALONG ROAD 165 TO THE INTERSECTION OF ROAD 165 AND 142 IN THE BOROUGH OF HOWICK. CONTINUE ALONG ROAD 165 WHICH BECOMES MAIN STREET AND TURN RIGHT INTO SOMME STREET, CONTINUE ALONG SOMME STREET TO THE INTERSECTION OF SOMME AND UMGENI STREET TO THE HOWICK BUS RANK, MAGISTERIAL DISTRICT OF LIONS RIVER. RETURN ALONG THE SAME ROUTE.

ROUTE 9:

BUCKLANDS MAGISTERIAL DISTRICT OF IMPENDLE TO THE HOLM MAGISTERIAL DISTRICT OF UNDERBERG (MAKHAKHE), (SANI PASS) MAGISTERIAL DISTRICT OF UNDERBERG AND RETURN:

DEPART BUCKLANDS ON THE FARM A OF BUCKLANDS7588 AND PROCEED ALONG ROAD 27/2 VIA THE INTERSECTION OF ROAD D6 SITUATED ON THE FARM MORVEN 9366. CONTINUE ALONG ROAD 27 TO THE INTERSECTION OF ROAD 27 AND ROAD 277 SITUATED ON FARM A OF SNOWTOP8823. TURN LEFT AND PROCEED ALONG ROAD 277 TO LOTENI, SITUATED ON THE FARM LAURENSFORD 11783. RETURN TO THE INTERSECTION OF ROAD 277 AND ROAD 27/2 VIA THE SAME ROUTE. TURN RIGHT AND PROCEED ALONG ROAD 27/2, VIA BUCKLANDS TO THE INTERSECTION OF ROAD 27/2 AND ROAD 346 SITUATED ON THE FARM LONGSTOP 13137. TURN RIGHT AND PROCEED ALONG ROAD 346 TO UPPER UMKOMAAS SITUATED ON THE FARM LOWLAND 7176. TURN AROUND AND RETURN ALONG ROAD 346 TO THE INTERSECTION OF ROAD 346 AND ROAD 27. TURN RIGHT AND PROCEED ALONG ROAD 27/2 VIA THE INTERSECTION WITH ROAD 25/2 SITUATED ON THE FARM FP65 8346 AND CONTINUE ALONG ROAD 27/1 TO THE INTERSECTION OF ROADS 27/2, 27/1 AND 126. CONTINUE ALONG ROAD 126 THROUGH HIMEVILLE TOWNSHIP, MAGISTERIAL DISTRICT OF UNDERBERG TO THE INTERSECTION OF ROADS 126, 7/4 AND 125 IN UNDERBERG ON THE FARM UNDERBERG FP 161 6834. TURN AROUND AND RETURN ALONG ROAD 126 TO THE INTERSECTION OF ROADS 126, 27/1, 27/2 AND 318 SITUATED ON THE FARM RIVERSDALE 1287. TURN LEFT AND PROCEED ALONG ROAD 318 TO THE HOLM SITUATED ON THE FARM FP2177198 KNOWN AS MAKHAKHE. TURN AROUND AND RETURN ALONG ROAD 318 TO THE INTERSECTION OF ROADS 318, 126, 27/2 AND 27/1. TURN RIGHT AND PROCEED ALONG ROAD 126 VIA HIMEVILLE TO UNDERBERG AND RETURN ALONG ROAD 126, 27/2, 346 TO MAKHAKHE AND RETURN TO ROAD 27/2 AND PROCEED ALONG ROAD 27/2 TO LOTENI, VIA ROADS 27/2 AND 277. RETURN FROM LOTENI TO BUCKLANDS VIA ROAD 277 AND ROAD 27/2.

ROUTE 10:

HOWICK MAGISTERIAL DISTRICT OF LIONS RIVER TO CHIEF'S KRAAL MAGISTERIAL DISTRICT OF IMPENDHLE VIA DARGLE AND RETURN: DEPART THE HOWICK BUS TERMINUS AT THE HOWICK BEER HALL, UMGENI STREET, HOWICK, MAGISTERIAL DISTRICT OF LIONS RIVER AND PROCEED ALONG UMGENI STREET TO THE INTERSECTION OF SOMME STREET. TURN LEFT INTO SOMME STREET AND PROCEED TO THE INTERSECTION WITH BELL STREET. TURN RIGHT AND PROCEED ALONG BELL STREET TO THE INTERSECTION OF BELL STREET AND ROAD 165 (KNOWN AS MAIN STREET IN HOWICK). PROCEED ALONG ROAD 165 VIA MERRIVALE AND PROCEED UNDER THE N8 FLYOVER TO THE INTERSECTION OF ROAD 165 AND ROAD 135 SITUATED ON THE FARM DRIEFONTEIN EN952. TURN RIGHT AND PROCEED ALONG ROAD 135. CONTINUE ALONG ROAD 135 TO THE INTERSECTION OF ROAD 135 AND ROAD 7/2. TURN RIGHT AND PROCEED ALONG ROAD 7/2, VIA BOSTON AND THE INTERSECTION WITH ROAD 132 ON FARM ELANDSRIVER DRIFT 770. CONTINUE ALONG ROAD 7/2 TO THE INTERSECTION OF 7/2 AND ROAD 127/1. TURN RIGHT AND PROCEED ALONG ROAD 127/1 TO THE INTERSECTION OF ROAD 127/1 AND ROAD 130, IN THE IMPENDHLE LOCATION 4673. TURN RIGHT AND PROCEED ALONG ROAD 130 TO IMPENDHLE VILLAGE IN THE IMPENDHLE LOCATION 4673. TURN AROUND AND RETURN ALONG ROAD 130 TO THE INTERSECTION WITH ROAD 130 AND ROAD 127/1. TURN RIGHT AND PROCEED ALONG ROAD 127/1 TO THE INTERSECTION WITH ROAD 127/1 AND ROAD 129 IMPENDHLE LOCATION 4673. CONTINUE ALONG ROAD 127/1 TO THE INTERSECTION WITH ROADS 127/1, 129 AND 127/2. TURN RIGHT AND PROCEED ALONG ROAD 129 TO THE CHIEF'S KRAAL NZINGA. TURN AROUND AND RETURN ALONG ROAD 129 TO THE INTERSECTION WITH ROADS 129, 127/1 AND 127/2. TURN RIGHT AND PROCEED ALONG ROAD 127/2 VIA THE INTERSECTION OF ROAD 128 ON THE FARM B OF EDEN 5971 AND CONTINUE ALONG ROAD 127/2 TO BROTENI AND ON THE FARMS 50 5239. RETURN VIA THE SAME ROUTE TO THE INTERSECTION OF ROAD 165 AND MORLING STREET. TURN LEFT AND PROCEED ALONG MORLING STREET TO THE INTERSECTION OF MORLING AND UMGENI STREETS, TURN LEFT AND PROCEED TO THE HOWICK BEER HALL.

ROUTE 11:

HOWICK MAGISTERIAL DISTRICT OF LIONS RIVER TO BROTENI MAGISTERIAL DISTRICT OF IMPENDHLE AND RETURN. DEPART THE HOWICK BUS TERMINUS AT THE HOWICK BEER HALL, UMGENI STREET, HOWICK, MAGISTERIAL DISTRICT OF LIONS RIVER AND PROCEED ALONG UMGENI STREET TO THE INTERSECTION OF SOMME STREET. TURN LEFT INTO SOMME STREET AND PROCEED TO THE INTERSECTION WITH BELL STREET. TURN RIGHT AND PROCEED ALONG BELL STREET TO THE INTERSECTION OF BELL STREET AND ROAD 165 (KNOWN AS MAIN STREET IN HOWICK). PROCEED ALONG ROAD 165 VIA MERRIVALE AND PROCEED UNDER THE N8 FLYOVER TO THE INTERSECTION OF ROAD 165 AND ROAD 135 SITUATED ON THE FARM DRIEFONTEIN EN952. TURN RIGHT AND PROCEED ALONG ROAD 135. CONTINUE ALONG ROAD 135 TO THE INTERSECTION OF ROAD 135 AND ROAD 7/2. TURN RIGHT AND PROCEED ALONG ROAD 7/2, VIA BOSTON AND THE INTERSECTION WITH ROAD 132 ON FARM ELANDSRIVER DRIFT 770. CONTINUE ALONG ROAD 7/2 TO THE INTERSECTION OF 7/2 AND ROAD 127/1. TURN RIGHT AND PROCEED ALONG ROAD 127/1 TO THE INTERSECTION OF ROAD 127/1 AND ROAD 130, IN THE IMPENDHLE LOCATION 4673. TURN RIGHT AND PROCEED ALONG ROAD 130 TO IMPENDHLE VILLAGE IN THE IMPENDHLE LOCATION 4673. TURN AROUND AND RETURN ALONG ROAD 130 TO THE INTERSECTION WITH ROAD 130 AND ROAD 127/1. TURN RIGHT AND PROCEED ALONG ROAD 127/1 TO THE INTERSECTION WITH ROAD 127/1 AND ROAD 129 IMPENDHLE LOCATION 4673. CONTINUE ALONG ROAD 127/1 TO THE INTERSECTION WITH ROADS 127/1, 129 AND 127/2. TURN RIGHT AND PROCEED ALONG ROAD 129 TO THE CHIEF'S KRAAL NZINGA. TURN AROUND AND RETURN ALONG ROAD 129 TO THE INTERSECTION WITH ROADS 129, 127/1 AND 127/2. TURN RIGHT AND PROCEED ALONG ROAD 127/2 VIA THE INTERSECTION OF ROAD 128 ON THE FARM B OF EDEN 5971 AND CONTINUE ALONG ROAD 127/2 TO BROTENI AND ON THE FARMS 50 5239. RETURN VIA THE SAME ROUTE TO THE INTERSECTION OF ROAD 165 AND MORLING STREET. TURN LEFT AND PROCEED ALONG MORLING STREET TO THE INTERSECTION OF MORLING AND UMGENI STREET, TURN LEFT AND PROCEED TO THE HOWICK BEER HALL.

ROUTE 12:

TENDELE MAGISTERIAL DISTRICT OF MOOI RIVER TO HOWICK MAGISTERIAL DISTRICT OF LIONS RIVER VIA ROSSETTA, NOTTINGHAM ROAD, CURRY'S POST AND RETURN.



transport

Department:
Transport
Province of KwaZulu-Natal

GAZETTE

LGKZNG47-2020-MAR

REGION: ALL

DEPART TENDELE SITUATED ON THE FARM JACKALSKOP12769 AND PROCEED ALONG ROAD 28/1 TO THE INTERSECTION OF ROAD 28/1 AND ROAD 178 ON THE FARM LOT 6 & 8 4354. TURN RIGHT AND PROCEED ALONG ROAD 178 FOR 1KM. TURN AROUND AND RETURN ALONG THE ROAD 178, TO THE INTERSECTION OF ROAD 28/1 AND ROAD 164 ON A FARM JACKALSKOP 12769. TURN RIGHT AND PROCEED ALONG ROAD 164 TO THE INTERSECTION WITH ROAD D314 ON THE FARM DEFENCE 8115. TURN LEFT AND PROCEED ALONG ROAD D314 TO PROSPERITY THE FARM PROSPERITY 9794. TURN AROUND AND RETURN ALONG ROAD D314 TO THE INTERSECTION WITH ROAD 164. TURN LEFT AND PROCEED ALONG ROAD 164 VIA THE INTERSECTION OF ROAD 450 ON THE FARM VAALKOP3207. CONTINUE ALONG ROAD 164 TO THE INTERSECTION WITH ROAD 164 AND ROAD 167, ON THE FARM ROSETTA2983. CONTINUE ALONG ROAD 164 VIA ROSETTA TO THE INTERSECTION OF ROAD164, 1/7 AND 1/6. TURN RIGHT AND PROCEED ALONG ROAD 1/6 TO THE INTERSECTION OF ROAD 1/6 AND ROAD 27/3 ON THE FARM GOWRIE 1930. CONTINUE ALONG ROAD 1/6 TO THE INTERSECTION OF ROAD 1/6 AND ROAD 147 ON THE FARM GOWRIE 1930. TURN LEFT AND PROCEED ALONG ROAD 147 OVER THE N3/4 ON THE FARM KILDARE 13155. CONTINUE ALONG ROAD 147 TO THE INTERSECTION WITH ROAD 147 AND ROAD 165 ON THE FARM KARKLOOF 1866. CONTINUE ALONG ROAD 165 VIA THE INTERSECTION WITH ROAD 144 ON THE FARM THOMASVILLE 2120, CONTINUE ALONG ROAD 165 VIA THE INTERSECTION OF ROADS B73 AND D369 ON THE FARM WOODLANDS 876 AND THE INTERSECTION WITH ROAD D287 ON THE FARM ELDERSLIE 14886, TO THE INTERSECTION OF ROAD 165 AND ROAD 145 ON THE FARM STOCKLANDS AND OATLANDS878. CONTINUE ALONG ROAD 165 VIA THE INTERSECTION WITH ROAD 162 ON THE FARM STOCKLANDS AND OATLANDS878. CONTINUE ALONG ROAD 165 TO THE INTERSECTION OF ROAD 165 AND ROAD 142 IN THE HOWICK BOROUGH. CONTINUE ALONG ROAD 165 WHICH BECOMES MAIN STREET AND TURN RIGHT INTO SOMME STREET. CONTINUE ALONG SOMME STREET TO THE INTERSECTION OF SOMME STREET AND UMGENI STREET. CONTINUE ALONG UMGENI STREET TO THE HOWICK BUS RANK, MAGISTERIAL DISTRICT OF LIONS RIVER AND RETURN BY THE SAME ROUTE.

ROUTE 13:

TENDELE MAGISTERIAL DISTRICT OF MOOI RIVER TO MOOI RIVER MAGISTERIAL DISTRICT OF MOOI RIVER AND RETURN.

DEPART TENDELE, SITUATED ON THE FARM JACKALSKOP12796 AND PROCEED ALONG ROAD 28/1 TO THE INTERSECTION OF ROAD 28/1 AND ROAD 178 ON THE FARM LOT 6 & 8 4354. TURN RIGHT AND PROCEED ALONG ROAD 178 FOR 1KM. TURN AROUND AND RETURN ALONG THE ROAD 178 TO THE INTERSECTION OF ROAD 28/1. TURN LEFT AND PROCEED ALONG ROAD 28/1, TO THE INTERSECTION OF 28/1 AND ROAD 164 ON THE FARM JACKALSKOP 12769. TURN RIGHT AND PROCEED ALONG ROAD 164 TO THE INTERSECTION WITH ROAD D314 ON THE FARM DEFENCE 8115. TURN LEFT AND PROCEED ALONG ROAD D314 TO PROSPERITY ON THE FARM PROSPERITY 9794. TURN AROUND AND RETURN ALONG ROAD D314 TO THE INTERSECTION WITH ROAD 164. TURN LEFT AND PROCEED ALONG ROAD 164 VIA THE INTERSECTION OF ROAD 450 ON THE FARM VAALKOP3207. CONTINUE ALONG ROAD 164 TO THE INTERSECTION WITH ROAD 164 AND ROAD 167 ON THE FARM ROSETTA. CONTINUE ALONG ROAD 164 VIA ROSETTA TO THE INTERSECTION 164 AND 1/7. TURN AROUND AND RETURN ALONG ROAD 164, TO THE INTERSECTION OF ROAD 164 AND 167, ON THE FARM ROSETTA2983. TURN RIGHT AND PROCEED ALONG ROAD 167 TO THE INTERSECTION WITH ROAD 167 AND ROAD 169 ON THE FARM TWEE FONTEIN 4327. TURN LEFT AND PROCEED ALONG ROAD 169 TO BLOGWENI ON THE FARM EGYPT 5498. TURN AROUND AND RETURN ALONG ROAD 169, VIA THE INTERSECTION OF ROAD 167 CONTINUE ALONG ROAD 169 TO THE INTERSECTION OF ROAD 169 AND ROAD 19 ON THE FARM GRANTLEIGH 2177. TURN RIGHT AND PROCEED ALONG ROAD 19 WHICH BECOMES LAWRENCE ROAD IN MOOI RIVER. CONTINUE ALONG LAWRENCE ROAD (VIA THE DESCRIPTION FROM LAWRENCE ROAD TO THE MOOI RIVER BUS TERMINUS AS PER THE ESCORT ROUTE). RETURN VIA THE SAME ROUTE.

ROUTE 14:

NOTTINGHAM ROAD MAGISTERIAL DISTRICT OF LIONS RIVER TO UMGENI POORT MAGISTERIAL DISTRICT OF LIONS RIVER VIA FORT NOTTINGHAM AND RETURN.

DEPART NOTTINGHAM ROAD SITUATED ON THE FARM GOWRIE1930 SITUATED IN THE MAGISTERIAL DISTRICT OF LIONS RIVER TO THE INTERSECTION OF ROADS 1/6 AND 163. TURN RIGHT AND PROCEED ALONG ROAD 163 VIA ONVERWACHT 2004, HOLLY LODGE 2001, ONVERWACHT 2004, TO THE INTERSECTION OF ROAD 163 AND ROAD 134 SITUATED ON THE FARM LEEUWBOSCH 1275, CONTINUE ALONG ROAD 163 VIA THE BUSH RESERVE TO THE FORT NOTTINGHAM TOWNSHIP SITUATED ON FORT NOTTINGHAM P.H.A. TURN AROUND AT FORT NOTTINGHAM AND PROCEED BACK ALONG ROAD 163 TO THE INTERSECTION OF ROADS 163 AND 134 SITUATED ON THE FARM LEEUWBOSCH 1275. TURN RIGHT AND PROCEED ALONG ROAD 134 TO THE INTERSECTION OF ROADS 134 AND D290 SITUATED ON THE FARM LEEUWBOSCH 1275. TURN RIGHT INTO ROAD D290 AND PROCEED VIA VLAK PLAATS 1314 ROWTHORPE 1898 TO THE UMGENI POORT CONVENT SITUATED ON THE FARM WAKEFIELD1269. RETURN VIA THE SAME ROUTE.

ROUTE 15:

BRUNTVILLE BLACK TOWNSHIP MAGISTERIAL DISTRICT OF MOOI RIVER TO MOOI RIVE TEXTILES MAGISTERIAL DISTRICT OF MOOI RIVER AND RETURN:

DEPART MAIN STREET, BRUNTVILLE BLACK TOWNSHIP, MOOI RIVER SOUTH AFRICA, BOROUGH OF MOOI RIVER TO THE UNNAMED ENTRANCE ROAD TO BRUNTVILLE BLACK TOWNSHIP. TURN LEFT AND CONTINUE PASS THE N.P.A. CLINIC AND CEMETERY TO THE INTERSECTION OF ROAD 14/1. TURN LEFT AND PROCEED ALONG ROAD 14/1 OVER THE N3/4 BRIDGE TO THE INTERSECTION OF ROADS 14/1 AND 1/7. TURN RIGHT INTO ROAD 1/7 AND PROCEED TO THE INTERSECTION OF ROAD 1/7 AND LAWRENCE ROAD IN MOOI RIVER. TURN LEFT AND PROCEED ALONG LAWRENCE ROAD TO THE INTERSECTION OF LAWRENCE AND MARKET STREET. TURN RIGHT INTO MARKET STREET AND PROCEED OVER RAILWAYS BRIDGE TO THE INTERSECTION OF MARKET STREET AND CLAUGHTON TERRACE AND CONTINUE ALONG THE EXTENSION OF CLAUGHTON TERRACE FROM TWO (2KM). OVER THE BRIDGE, OVER THE MOOI RIVER TO THE BUS SAME ROUTE. (THE HOLDER IS ENTITLED TO OPERATE INTERMEDIATE JOURNEYS BETWEEN BRUNTVILLE AND MOOI RIVER IN ACCORDANCE WITH THE TIMETABLE.

ROUTE 16:

MOOI RIVER MAGISTERIAL DISTRICT OF MOOI RIVE TO ESTCOURT MAGISTERIAL DISTRICT OF ESTCOURT AND RETURN:

DEPART THE BUS TERMINUS AT THE INTERSECTION OF LAWRENCE ROAD AND ROAD1/7 IN MOOI RIVER MAGISTERIAL DISTRICT OF MOOI RIVER. TURN RIGHT INTO ROAD 1/7 AND CONTINUE ALONG ROAD 1/7 OVER THE N3/4 WHERE IT BECOMES 1/8. CONTINUE ALONG ROAD 1/8 PASS THE INTERSECTION OF ROADS 1/8 AND ROAD 19, CONTINUE ALONG ROAD 1/8 VIA SHACKLETON 2164 TO THE INTERSECTION OF ROADS 1/8 AND 18, (LOWER MIDDLELUS TURN-OFF) SITUATED ON THE FARM THE PLAINS3147. CONTINUE ALONG ROAD 1/8 TO THE INTERSECTION OF ROADS 1/8 AND ROAD 175 SITUATED ON THE FARM OAKLANDS2976 (UPPER MIDDLELUSTURN-OFF). CONTINUE ALONG ROAD 1/8 VIA HIGHLANDS 2954 VIA THE WILLOW GRANGE FARM SITUATED ON THE FARM MISGUNST1916 TO THE INTERSECTION OF ROADS 1/8 AND ROAD 173. CONTINUE ALONG ROAD 1/8 VIA MEYER 1908 TO THE INTERSECTION OF ROADS 1/8 AND 170 SITUATED ON THE FARM ZAAY LARGER1199. CONTINUE ALONG ROAD 1/8 INTO ESTCOURT, MAGISTERIAL DISTRICT OF ESTCOURT. CONTINUE ALONG ROAD1/8 WHICH BECOMES HARDING STREET IN ESCCOURT TO THE INTERSECTION OF HARDING STREET ESCCOURT TO THE INTERSECTION OF HARDING STREET AND ALEXANDRA STREET. TURN LEFT INTO ALEXANDRA STREET TO THE ALEXANDRA STREET BUS TERMINUS SITUATED IN ESCCOURT MAGISTERIAL DISTRICT OF ESCCOURT AND RETURN VIA THE SAME ROUTE.

ROUTE 17:

MOOI RIVER MAGISTERIAL DISTRICT OF LIONS RIVER TO PIETERMARITZBURG MAGISTERIAL DISTRICT OF PIETERMARITZBURG AND RETURN:

DEPART MOOI RIVER BUS RANK IN THE MAGISTEIAL DISTRICT OF MOOI RIVER. TURN LEFT INTO ROAD 1/7 AND PROCEED ALONG ROAD 1/7 TO THE INTERSECTION OF ROAD 1/7 AND ROAD 14/1. TURN LEFT AND PROCEED ALONG ROAD 14/1 OVER THE N3/4 TO THE INTERSECTION OF ROAD 14/1 AND THE GLIDE ONTO THE N3 TURN RIGHT AND PROCEED ALONG THE N3 TO THE INTERSECTION OF THE N3 AND ROAD 142. TURN LEFT ALONG ROAD 142 TO THE INTERSECTION OF ROAD 142 AND ROAD 165 IN HOWICK, MAGISTERIAL DISTRICT OF LIONS RIVER. TURN RIGHT ALONG ROAD 165 (KNOWN AS MAIN ROAD IN HOWICK) AND CONTINUE ALONG ROAD 165 TO THE INTERSECTION WITH ROAD 165 AND ROAD 481. TURN RIGHT AND PROCEED ALONG ROAD 481 TO THE INTERSECTION WITH THE N3, TURN LEFT AND PROCEED ALONG THE N3 TO THE GLIDE OFF INTERSECTING WITH ROAD 6/1 SITUATED IN PIETERMARITZBURG, MAGISTERIAL DISTRICT OF PIETERMARITZBURG. TURN RIGHT INTO ROAD6/1 WHICH BECOMES CHURCH STREET AND CONTINUE TO THE INTERSECTION WITH CHURCH STREET AND EAST STREET. TURN LEFT AND PROCEED ALONG EAST STREET, TO THE NEW EAST STREET BUS RANK, SITUATED IN EAST STREET BETWEEN LOOP STREET AND BURGER STREET. RETURN TO MOOI RIVER VIA THE SAME ROUTE IN REVERSE.

RESTRICTION:

SUBJECT TO THE RESTRICTION THAT NO PASSENGERS SHALL BE PICKED UP OR SET DOWN WITHIN THE MUNICIPAL BOUNDARY OF PIETERMARITZBURG EXCEPT AT THE EAST STREET BUS RANK IN PIETERMARITZBURG.

NO. ROUTE

- 1 HOWICK TO MOPOPHOMENI
- 2 HOWICK TO MASHINGENI
- 3 HOWICK TO MAZWAZINI
- 4 HOWICK TO EQUEMENI
- 5 HOWICK TO DULELA
- 6 HOWICK TO SWEETWATERS
- 7 MPOPHOMENI TO PIETERMARITZBURG
- 8 BUCKLANDS TO HOWICK



transport

Department:

Transport

Province of KwaZulu-Natal

GAZETTE

LGKZNG47-2020-MAR

REGION: ALL

- 9 BUCKLAND TO MAKHAKHE
- 10 HOWICK TO CHIEF'S KRAAL
- 11 HOWICK TO BROTONI
- 12 TENDELE TO HOWICK
- 13 TENDELE TO MOOI RIVER
- 14 NOTTINGHAM ROAD TO UMGENI POORT CONVENT
- 15 BRUNTVILLE TOWNSHIP TO MOOI RIVER TEXTILES
- 16 MOOI RIVER TO ESTCOURT
- 17 MOOI RIVER TO PIETERMARITZBURG

PASSENGERS AND THEIR PERSONAL EFFECTS OVER THE FOLLOWING ROUTES: -

GENERAL AUTHORITIES

1. ORGANISED PARTIES

CONVEYANCE OF PARTY PERSONS VISITING ANY PLACE FOR THE PURPOSE OF: -

- 1. ATTENDING ANY RELIGIOUS FUNCTION, WEDDING OR FUNERAL.
- 2. TAKING PART IN CAMP, PICNIC, CONCERT OR OTHER FORM OF AMUSEMENT OR GATHERING
- 3. JOINTLY TAKING PART IN OR ATTENDING ANY COMPETITION OR GAME.



transport

Department:
Transport
Province of KwaZulu-Natal

GAZETTE

LGKZNG47-2020-MAR

REGION: ALL

1)	Application Number: APP0122271	2)	Gazette Number: LGKZNG47-2020-MAR
3)	Applicant: □ IMPENDHLE SERVICES (PTY) LTD ID NO. 1961/000213/07 Association: NOT AVAILABLE	4)	Applicant Address: PO. BOX 26 HOWICK 3290
5)	Existing Licence Holder: NOT APPLICABLE ID NO. NOT APPLICABLE	6)	Existing Licence Holder Address: NOT APPLICABLE
7)	Type of application: NEW OPERATING LICENCE	8)	Operating Licence Number: NOTAVAILABLE
9)	Vehicle Type: BUS	10)	1 X 36+ (SEATED) + 0 (STANDING)
11)	Region: UMGUNGUNDLOVU		
12.1	<p>KZPRERC2775274 - VARIOUS BUS ROUTES - IMPENDHLE SERVICES (PTY) LTD</p> <p>ROUTE 1: HOWICK MAGISTERIAL DISTRICT OF LIONS RIVER TO MPOPHOMENI MAGISTERIAL DISTRICT OF LIONS RIVER AND RETURN: DEPART THE HOWICK BUS TERMINUS AT THE HOWICK BEER HALL, UMGENI STREET, HOWICK, MAGISTERIAL DISTRICT OF LIONS RIVER, AND PROCEED ALONG UMGENI STREET TO THE INTERSECTION WITH SOMME STREET. TURN LEFT INTO SOMME STREET AND PROCEED TO THE INTERSECTION WITH BELL STREET. TURN RIGHT AND PROCEED ALONG BELLE STREET TO THE INTERSECTION WITH ROAD 165 KNOWN AS MAIN STREET IN HOWICK. TURN RIGHT AND PROCEED ALONG ROAD 165 VIA SATAN AND MERRIVALE AND CONTINUE UNDER THE N8 FLYOVER TO THE INTERSECTION OF ROAD 165 AND ROAD 135. TURN RIGHT AND PROCEED ALONG ROAD 135 VIA MAKANINI, N.P.B. AND MATATIELE TO THE INTERSECTION OF ROAD 135 AND THE TURN OFF TO MPOPHOMENI TOWNSHIP, SITUATED ON THE FARM RIETVLEI1043. TURN LEFT AND PROCEED TO THE MPOPHOMENI TOWNSHIP BUS TERMINUS. RETURN VIA THE SAME ROUTE TO THE INTERSECTION OF ROAD 165 AND MORLING STREET. TURN LEFT AND PROCEED ALONG MORLING STREET TO THE INTERSECTION OF MORLING STREET AND UMGENI STREETS, TURN LEFT AND PROCEED TO THE HOWICK BEER HALL.</p> <p>ROUTE 2: HOWICK MAGISTERIAL DISTRICT OF LIONS RIVER TO MASHINGENI MAGISTERIAL DISTRICT OF LIONS RIVER AND RETURN. DEPART THE HOWICK BUS TERMINUS AT HOWICK BEER HALL, UMGENI STREET, HOWICK, MAGISTERIAL DISTRICT OF LIONS RIVER AND PROCEED ALONG UMGENI STREET TO THE INTERSECTION WITH SOMME STREET. TURN LEFT INTO SOMME STREET AND PROCEED TO THE INTERSECTION WITH BELL STREET. TURN RIGHT AND PROCEED ALONG BELLE STREET TO THE INTERSECTION WITH ROAD 165 (KNOWN AS MAIN STREET IN HOWICK) TURN RIGHT AND PROCEED ALONG ROAD 165 VIA SATAN AND MERRIVALE AND CONTINUE UNDER THE N8 FLYOVER TO THE INTERSECTION OF ROAD 165 AND ROAD 135. TURN RIGHT AND PROCEED ALONG ROAD 135 VIA MAKANINI, N.P.B. AND MATATIELE TO THE INTERSECTION OF ROAD 135 AND THE TURN OFF TO MPOPHOMENI TOWNSHIP, SITUATED ON THE FARM RIETVLEI1043. TURN LEFT AND PROCEED TO THE MPOPHOMENI TOWNSHIP, TO MASHINGENI SITUATED ON THE FARM RIETVLEI1043. RETURN VIA THE SAME ROUTE TO THE INTERSECTION OF ROAD 165 AND MORLING STREET. TURN LEFT AND PROCEED ALONG MORLING STREET TO THE INTERSECTION OF MORLING STREET AND UMGENI STREET, TURN LEFT AND PROCEED TO THE HOWICK BEER HALL.</p> <p>ROUTE 3: HOWICK MAGISTERIAL DISTRICT OF LIONS RIVER TO MASWAZINI MAGISTERIAL DISTRICT OF LIONS RIVER AND RETURN. DEPART THE HOWICK BUS TERMINUS, AT THE HOWICK BEER HALL, UMGENI STREET, HOWICK, MAGISTERIAL DISTRICT OF LIONS RIVER AND PROCEED ALONG UMGENI STREET, TO THE INTERSECTION WITH SOMME STREET. TURN LEFT INTO SOMME STREET AND PROCEED TO THE INTERSECTION WITH BELL STREET. TURN RIGHT AND PROCEED ALONG BELLE STREET TO THE INTERSECTION WITH ROAD 165 (KNOWN AS MAIN STREET IN HOWICK). TURN RIGHT AND PROCEED ALONG ROAD 165 VIA SATAN AND MERRIVALE AND CONTINUE UNDER THE N8 FLYOVER TO THE INTERSECTION OF ROAD 165 AND ROAD 135. TURN RIGHT AND PROCEED ALONG ROAD 135 VIA MAKANINI, N.P.B. MATATIELE, GOBLE, GUY, SAPPI AND STORE SITUATED ON ROAD NO.135 TO THE TURN OFF TO MAZWAZINI (KNOWN AS EQUEMENE) SITUATED ON THE FARM VAN VUURENS POST 942. TURN LEFT AND PROCEED TO MAZWAZINI VIA SLAGHENE SITUATED IN ZWAARTKOP BANTU LOCATION 4669. RETURN VIA THE SAME ROUTE TO THE INTERSECTION OF ROAD 165 AND MORLING STREET. TURN LEFT AND PROCEED ALONG MORLING STREET TO THE INTERSECTION OF MORLING AND UMGENI STREETS, TURN LEFT AND PROCEED TO THE HOWICK BEER HALL.</p> <p>ROUTE 4: HOWICK MAGISTERIAL DISTRICT OF LIONS RIVER TO EQUEMENI MAGISTERIAL DISTRICT OF PIETERMARITZBURG AND RETURN. DEPART THE HOWICK BUS TERMINUS AT THE HOWICK BEER HALL, UMGENI STREET, HOWICK, MAGISTERIAL DISTRICT OF LIONS RIVER AND PROCEED ALONG UMGENI STREET TO THE INTERSECTION WITH SOMME STREET, TURN LEFT INTO SOMME STREET AND PROCEED TO THE INTERSECTION WITH BELL STREET. TURN RIGHT AND PROCEED ALONG BELLE STREET TO THE INTERSECTION WITH ROAD 165 (KNOWN AS MAIN STREET IN HOWICK) TURN RIGHT AND PROCEED ALONG ROAD 165 VIA SATAN AND MERRIVALE AND CONTINUE UNDER THE N8 FLYOVER TO THE INTERSECTION OF ROAD 165 AND 135. TURN RIGHT AND PROCEED ALONG ROAD 135 VIA MAKANINI, N.P.B., MATATIELE, GOBLE AND GUY, SITUATED ON ROAD 135 TO THE INTERSECTION OF ROAD 135 AND ROAD 135 AND ROAD ZM207 SITUATED ON THE FARM RIETVLEI1043. TURN LEFT AND PROCEED ALONG ROAD ZM207 VIA HAZA TEA ROOM, HLENGWA SCHOOL, QURRY, MNCANI, SANGWENI AND TOGOSA STORE, SITUATED IN THE ZWAARTKOP BANTU LOCATION TO THE INTERSECTION OF ROAD ZM207 AND ROAD B214, TURN RIGHT AND PROCEED ALONG ROAD B214 TO THE INTERSECTION ROAD B214 AND ROAD 135, EQUEMENE, SITUATED ON THE FARM VAN VUURENS POST 942. TURN RIGHT AND PROCEED ALONG ROAD 135 TO THE INTERSECTION OF ROAD 135 AND ROAD 165, TURN LEFT AND PROCEED ALONG ROAD 165 TO THE INTERSECTION OF ROAD 165 (MAIN STREET HOWICK) AND MORLING STREET, TURN LEFT AND PROCEED ALONG MORLING STREET TO THE INTERSECTION WITH UMGENI STREET TO THE UMGENI BEER HALL.</p> <p>ROUTE 5: HOWICK MAGISTERIAL DISTRICT OF LIONS RIVER TO KWA DULELA MAGISTERIAL DISTRICT OF PIETERMARITZBURG AND RETURN. DEPART THE HOWICK BUS TERMINUS AT THE BEER HALL, UMGENI STREET, HOWICK, MAGISTERIAL DISTRICT OF LIONS RIVER AND PROCEED ALONG UMGENI STREET TO THE INTERSECTION WITH SOMME STREET. TURN LEFT INTO SOMME STREET AND PROCEED TO THE INTERSECTION WITH BELL STREET, TURN RIGHT AND PROCEED ALONG BELLE STREET TO THE INTERSECTION WITH ROAD 165 (KNOWN AS MAIN STREET IN HOWICK) TURN RIGHT AND PROCEED ALONG ROAD 165 VIA SATAN AND MERRIVALE AND CONTINUE UNDER THE N8 FLYOVER TO THE INTERSECTION OF ROAD 165 AND 135. TURN RIGHT AND PROCEED ALONG ROAD 135 VIA MAKANINI, N.P.B. MATATIELE, GOBLE AND GUY, SITUATED ON ROAD NO.35 TO THE INTERSECTION OF ROAD 135 AND ROAD ZM207 SITUATED ON THE FARM RIETVLEI1043. TURN LEFT AND PROCEED ALONG ROAD ZM207 TO THE INTERSECTION OF ROAD ZM207 AND ROAD ZD1237 SITUATED IN ZWAARTKOP BANTU LOCATION 4669, TURN LEFT AND PROCEED ALONG ROAD ZD1237, VIA HAZA TEA ROOM TO KWA DULELA SITUATED IN ZWAARTKOP BANTU LOCATION 669. RETURN VIA THE SAME ROUTE OF ROAD 165 AND MORLING STREET, TURN LEFT AND PROCEED ALONG MORLING STREET TO THE INTERSECTION OF MORLING STREET AND UMGENI STREET TURN LEFT AND PROCEED TO THE HOWICK BEER HALL.</p> <p>ROUTE 6: HOWICK MAGISTERIAL DISTRICT OF LIONS RIVER TO SWEETWATERS MAGISTERIAL DISTRICT OF PIETERMARITZBURG AND RETURN. DEPART THE HOWICK BUS TERMINUS AT THE HOWICK BEER HALL, UMGENI STREET, HOWICK, MAGISTERIAL DISTRICT OF LIONS RIVER AND PROCEED ALONG UMGENI STREET TO THE INTERSECTION WITH SOMME STREET TURN LEFT INTO SOMME STREET AND PROCEED TO THE INTERSECTION WITH BELL STREET TURN RIGHT AND PROCEED ALONG BELLE STREET TO THE INTERSECTION WITH ROAD 165 (KNOWN AS MAIN STREET IN HOWICK) TURN RIGHT AND PROCEED ALONG ROAD 165 VIA SATAN TO THE INTERSECTION OF ROAD 165 AND ROAD 367 AT MERRIVALE TURN LEFT AND PROCEED ALONG ROAD 367 VIA J.J DRIVE IN AND CEDARA TO THE INTERSECTION OF ROAD 367 AND ROAD 139. TURN LEFT AND PROCEED ALONG ROAD 139 TO HILTON HOTEL, SITUATED IN HILTON, MAGISTERIAL DISTRICT OF LIONS RIVER. TURN AROUND AND RETURN ALONG ROAD 139 VIA THE HILTON SHOPS TO THE INTERSECTION OF ROAD 139 AND ROAD 367. CONTINUE ALONG ROAD 139 VIA THE HILTON POLICE STATION, COWAN HOUSE, THE KNOLL, WINTERSKLOOF TO THE INTERSECTION OF ROAD 139 AND ZM1238 BEING THE ENTRANCE TO SWEETWATERS LOCATION. TURN RIGHT INTO ROAD ZM1238 AND CONTINUE ALONG THIS ROAD FOR 0.7KM TO THE SEZENANI BUS DEPOT. RETURN TO HOWICK VIA THE SAME ROUTE TO THE INTERSECTION OF ROAD 165 AND MORLING STREET. TURN LEFT AND PROCEED ALONG MORLING STREET. TURN LEFT AND PROCEED ALONG MORLING STREET TO THE INTERSECTION OF MORLING STREET AND UMGENI STREETS, TURN LEFT AND PROCEED TO THE HOWICK BEER HALL.</p>		



transport

Department:
Transport
Province of KwaZulu-Natal

GAZETTE

LGKZNG47-2020-MAR

REGION: ALL

(THE HOLDER IS ENTITLED TO OPERATE INTERMEDIATE JOURNEYS BETWEEN SWEETWATERS AND HILTON HOTEL IN ACCORDANCE WITH THE TIMETABLE)

ROUTE 7:

MPHOMENI MAGISTERIAL DISTRICT OF LIONS RIVER TO PIETERMARITZBURG MAGISTERIAL DISTRICT OF PIETERMARITZBURG AND RETURN. DEPART MPHOMENI, SITUATED ON THE FARM RIETVLEI1043, MAGISTERIAL DISTRICT OF LIONS RIVER AND PROCEED TO THE INTERSECTION OF ROAD 135 AND ROAD 165. TURN LEFT AND PROCEED ALONG ROAD 165 TO THE INTERSECTION OF ROAD 165 AND ZEERDEBERG ROAD. TURN RIGHT AND PROCEED ALONG ZEEDERBERG ROAD, VIA MERRIVALE TO THE INTERSECTION OF ZEEDERBERG ROAD AND ROAD 139. CONTINUE ALONG ROAD 367 VIA J.J. DRIVE IN, CEDARA TO THE INTERSECTION OF ROAD 367 AND ROAD 139, SITUATED IN HILTON, MAGISTERIAL DISTRICT OF LIONS RIVER. TURN LEFT AND PROCEED ALONG ROAD 139 VIA CROSSWAYS, HILTON SHOPS, HILTON HOTEL TO THE INTERSECTION OF ROAD 139 AND THE N3. TURN RIGHT AND PROCEED ALONG THE N3 TO THE GLIDE OFF INTERSECTING WITH ROAD 6/1, SITUATED IN PIETERMARITZBURG, MAGISTERIAL DISTRICT OF PIETERMARITZBURG. TURN RIGHT INTO ROAD 6/1 WHICH BECOMES CHURCH STREET AND CONTINUE TO THE INTERSECTION OF CHURCH STREET AND EAST STREET. TURN RIGHT AND PROCEED ALONG EAST STREET TO THE INTERSECTION OF EAST AND PIETERMARITZBURG STREET, TO THE INTERSECTION OF PIETERMARITZ STREET AND BERG STREET. TURN RIGHT INTO BERG STREET AND PROCEED ALONG BERG STREET TO THE INTERSECTION OF BERG AND EAST STREET. TURN RIGHT INTO EAST STREET AND PROCEED TO THE EAST STREET AND PROCEED TO THE EAST STREET BUS TERMINUS. DEPART EAST STREET TERMINUS AND PROCEED ALONG EAST STREET TO THE INTERSECTION OF EAST AND CHURCH STREETS. TURN LEFT INTO CHURCH STREET AND RETURN TO MPHOMENI AS PER OUTWARD JOURNEY.

ROUTE 8:

BUCKLANDS MAGISTERIAL DISTRICT OF IMPENDLE TO HOWICK MAGISTERIAL DISTRICT OF LIONS RIVER VIA NOTINGHAM ROAD, CURRYS POST AND RETURN.

DEPART BUCKLANDS SITUATED ON THE FARM A OF BUCKLANDS7595, PROCEED ALONG ROAD 27/2 TO THE INTERSECTION OF ROAD 27/2 AND 346 ON THE FARM LONGSTOP 13137. TURN RIGHT AND PROCEED ALONG ROAD 346 TO LOUWLANDS 7176. TURN AROUND AND RETURN ALONG ROAD 346 TO THE INTERSECTION WITH ROAD 27/2. TURN LEFT AND PROCEED ALONG ROAD 27/2 TO THE INTERSECTION OF ROAD 27/2 AND 277, SITUATED ON THE FARM A OF SNOWTOP8823. TURN LEFT AND PROCEED ALONG ROAD 227 TO LOTENI AND RETURN ALONG ROAD 277 TO THE INTERSECTION WITH ROAD 27/2. TURN LEFT AND PROCEED ALONG ROAD 27/2 VIA THE INTERSECTION OF ROAD 129 ON THE FARM GOLDEN FLEECE 14034. CONTINUE ALONG ROAD 27/2 TO THE INTERSECTION OF ROAD 28/2 ON THE FARM WUTHERING HEIGHTS 10079 WHERE ROAD 27/2 BECOMES ROAD 27/3. CONTINUE ALONG ROAD 27/3 TO THE INTERSECTION OF ROAD 27/3 AND 366 ON THE FARM COLLEGIATE 3267. CONTINUE ALONG ROAD 27/3 TO THE INTERSECTION OF ROAD 27/3 AND D544 ON THE FARM WAR COMMON 10648. CONTINUE ALONG ROAD 27/3 AND D.544 ON THE FARM WAR COMMON 10648. CONTINUE ALONG ROAD 27/3 TO THE INTERSECTION OF ROAD 27/3 AND D.361 ON THE FARM OUTSPAN. CONTINUE ALONG ROAD 27/3 TO THE INTERSECTION OF ROAD 27/3 AND 1/6 ON THE FARM GOWRIE. TURN RIGHT AND PROCEED ALONG ROAD 1/6. VIA THE INTERSECTION OF ROAD 1/6 AND 163 ON THE FARM GOWRIE 1930. CONTINUE ALONG ROAD 1/6 TO THE INTERSECTION OF ROAD 1/6 AND ROAD 147 OVER THE N3/4 ON THE FARM KILDARE 18155. CONTINUE ALONG ROAD 147 AND 165 ON THE FARM KARKLOOF 1866. CONTINUE ALONG 165 VIA THE INTERSECTION WITH ROAD 144 ON THE FARM THOMASVILLE 2120. CONTINUE ALONG ROAD 165 VIA THE INTERSECTION OF ROAD 293 ON THE FARM THOMASVILLE 2120, CONTINUE ALONG ROAD 165 VIA THE INTERSECTION OF ROAD B73 AND D369 ON THE FARM WOODLANDS 876 AND THE INTERSECTION WITH ROAD D287 ON THE FARM HLDERSLIE 14886 TO THE INTERSECTION OF ROADS 165 AND 145 ON THE FARM STOCKLANDS AND OATLANDS878. CONTINUE ALONG ROAD 165, VIA THE INTERSECTION WITH ROAD 162 ON THE FARM STOCKLANDS AND OATLANDS878. CONTINUE ALONG ROAD 165 TO THE INTERSECTION OF ROAD 165 AND 142 IN THE BOROUGH OF HOWICK. CONTINUE ALONG ROAD 165 WHICH BECOMES MAIN STREET AND TURN RIGHT INTO SOMME STREET, CONTINUE ALONG SOMME STREET TO THE INTERSECTION OF SOMME AND UMGENI STREET TO THE HOWICK BUS RANK, MAGISTERIAL DISTRICT OF LIONS RIVER. RETURN ALONG THE SAME ROUTE.

ROUTE 9:

BUCKLANDS MAGISTERIAL DISTRICT OF IMPENDLE TO THE HOLM MAGISTERIAL DISTRICT OF UNDERBERG (MAKHAKHE), (SANI PASS) MAGISTERIAL DISTRICT OF UNDERBERG AND RETURN:

DEPART BUCKLANDS ON THE FARM A OF BUCKLANDS7588 AND PROCEED ALONG ROAD 27/2 VIA THE INTERSECTION OF ROAD D6 SITUATED ON THE FARM MORVEN 9366. CONTINUE ALONG ROAD 27 TO THE INTERSECTION OF ROAD 27 AND ROAD 277 SITUATED ON FARM A OF SNOWTOP8823. TURN LEFT AND PROCEED ALONG ROAD 277 TO LOTENI, SITUATED ON THE FARM LAURENSFORD 11783. RETURN TO THE INTERSECTION OF ROAD 277 AND ROAD 27/2 VIA THE SAME ROUTE. TURN RIGHT AND PROCEED ALONG ROAD 27/2, VIA BUCKLANDS TO THE INTERSECTION OF ROAD 27/2 AND ROAD 346 SITUATED ON THE FARM LONGSTOP 13137. TURN RIGHT AND PROCEED ALONG ROAD 346 TO UPPER UMKOMAAS SITUATED ON THE FARM LOWLAND 7176. TURN AROUND AND RETURN ALONG ROAD 346 TO THE INTERSECTION OF ROAD 346 AND ROAD 27. TURN RIGHT AND PROCEED ALONG ROAD 27/2 VIA THE INTERSECTION WITH ROAD 25/2 SITUATED ON THE FARM FP65 8346 AND CONTINUE ALONG ROAD 27/1 TO THE INTERSECTION OF ROADS 27/2, 27/1 AND 126. CONTINUE ALONG ROAD 126 THROUGH HIMEVILLE TOWNSHIP, MAGISTERIAL DISTRICT OF UNDERBERG TO THE INTERSECTION OF ROADS 126, 7/4 AND 125 IN UNDERBERG ON THE FARM UNDERBERG FP 161 6834. TURN AROUND AND RETURN ALONG ROAD 126 TO THE INTERSECTION OF ROADS 126, 27/1, 27/2 AND 318 SITUATED ON THE FARM RIVERSDALE 1287. TURN LEFT AND PROCEED ALONG ROAD 318 TO THE HOLM SITUATED ON THE FARM FP2177198 KNOWN AS MAKHAKHE. TURN AROUND AND RETURN ALONG ROAD 318 TO THE INTERSECTION OF ROADS 318, 126, 27/2 AND 27/1. TURN RIGHT AND PROCEED ALONG ROAD 126 VIA HIMEVILLE TO UNDERBERG AND RETURN ALONG ROAD 126, 27/2, 346 TO MAKHAKHE AND RETURN TO ROAD 27/2 AND PROCEED ALONG ROAD 27/2 TO LOTENI, VIA ROADS 27/2 AND 277. RETURN FROM LOTENI TO BUCKLANDS VIA ROAD 277 AND ROAD 27/2.

ROUTE 10:

HOWICK MAGISTERIAL DISTRICT OF LIONS RIVER TO CHIEF'S KRAAL MAGISTERIAL DISTRICT OF IMPENDHLE VIA DARGLE AND RETURN: DEPART THE HOWICK BUS RANK AND PROCEED ALONG UMGENI ROAD TO SOMME STREET ALONG SOMME STREET TO BELL STREET, ALONG BELLE STREET TO ROAD 165 (KNOWN AS MAIN STREET HOWICK, MAGISTERIAL DISTRICT OF LIONS RIVER). TURN LEFT ALONG ROAD 165 AND CONTINUE TO THE INTERSECTION OF ROAD 165 AND ROAD 142 IN THE BOROUGH OF HOWICK. TURN LEFT AND CONTINUE ALONG ROAD 142, PASS THE INTERSECTION WITH THE N3/4 TO THE INTERSECTION OF ROADS 142, 1/6 AND 548, IN THE MIDMAR REGULATED AREA. TURN RIGHT AND PROCEED ALONG ROAD 1/6 TO THE INTERSECTION OF ROAD 162. TURN LEFT AND CONTINUE ALONG ROAD 1/6 THE INTERSECTION OF ROAD 1/6 AND ROAD 134 ON THE FARM WELTEVREDEN 1017. TURN LEFT AND PROCEED ALONG ROAD 134 VIA DARGLE ON THE FARM HEBRON 914 PASS THE INTERSECTION OF ROAD 548 ON FARM MIDDLE BOSCH 897. CONTINUE ALONG ROAD 134 TO THE INTERSECTION OF ROAD 134 AND D244 ON THE FARM DARGLE 913. CONTINUE ALONG ROAD 134 VIA D666 ON THE FARM DARGLE 913. CONTINUE ALONG ROAD 134 TO THE INTERSECTION 134 AND ROAD 130 ON THE DARGLE FARM 913. TURN LEFT AND PROCEED ALONG ROAD 130 VIA ROAD 132 ON THE FARM BEVERELY 2047. CONTINUE ALONG ROAD 130 TO THE INTERSECTION OF ROAD 130 AND 131 IN THE IMPENDHLE LOCATION 4673. TURN LEFT AND PROCEED ALONG ROAD 130 VIA IMPENDHLE VIAALGE TO THE INTERSECTION OF ROAD 130 AND ROAD 127/1 IN THE IMPENDHLE LOCATION 4673. TURN RIGHT AND PROCEED ALONG ROAD 137/1 TO THE INTERSECTION OF ROAD 127/1 AND ROAD 129 IN THE IMPENDHLE LOCATION 4673. TURN RIGHT AND PROCEED ALONG ROAD 129 TO CHIEF'S KRAAL (NZINGA) AND RETURN TO HOWICK VIA THE SAME ROUTE TO THE INTERSECTION OF ROAD 165 AND MORLING STREET. TURN RIGHT AND PROCEED ALONG MORLING STREET TO THE INTERSECTION OF MORLING AND UMGENI STREETS, TURN LEFT AND PROCEED TO THE HOWICK BEER HALL.

ROUTE 11:

HOWICK MAGISTERIAL DISTRICT OF LIONS RIVER TO BROTENI MAGISTERIAL DISTRICT OF IMPENDHLE AND RETURN. DEPART HOWICK BUS TERMINUS AT THE HOWICK BEER HALL, UMGENI STREET, HOWICK, MAGISTERIAL DISTRICT OF LIONS RIVER AND PROCEED ALONG UMGENI STREET TO THE INTERSECTION OF SOMME STREET. TURN LEFT INTO SOMME STREET AND PROCEED TO THE INTERSECTION WITH BELL STREET. TURN RIGHT AND PROCEED ALONG BELLE STREET TO THE INTERSECTION OF BELL STREET AND ROAD 165 (KNOWN AS MAIN STREET IN HOWICK). PROCEED ALONG ROAD 165 VIA MERRIVALE AND PROCEED UNDER THE N8 FLYOVER TO THE INTERSECTION OF ROAD 165 AND ROAD 135 SITUATED ON THE FARM DRIEFONTEIN EN952. TURN RIGHT AND PROCEED ALONG ROAD 135. CONTINUE ALONG ROAD 135 TO THE INTERSECTION OF ROAD 135 AND ROAD 7/2. TURN RIGHT AND PROCEED ALONG ROAD 7/2, VIA BOSTON AND THE INTERSECTION WITH ROAD 132 ON FARM ELANDSRIVER DRIFT 770. CONTINUE ALONG ROAD 7/2 TO THE INTERSECTION OF 7/2 AND ROAD 127/1. TURN RIGHT AND PROCEED ALONG ROAD 127/1 TO THE INTERSECTION OF ROAD 127/1 AND ROAD 130, IN THE IMPENDHLE LOCATION 4673. TURN RIGHT AND PROCEED ALONG ROAD 130 TO IMPENDHLE VILLAGE IN THE IMPENDHLE LOCATION 4673. TURN AROUND AND RETURN ALONG ROAD 130 TO THE INTERSECTION WITH ROAD 130 AND ROAD 127/1. TURN RIGHT AND PROCEED ALONG ROAD 127/1 TO THE INTERSECTION WITH ROAD 127/1 AND ROAD 129 IMPENDHLE LOCATION 4673. CONTINUE ALONG ROAD 127/1 TO THE INTERSECTION WITH ROADS 127/1, 129 AND 127/2. TURN RIGHT AND PROCEED ALONG ROAD 129 TO THE CHIEF'S KRAAL NZINGA. TURN AROUND AND RETURN ALONG ROAD 129 TO THE INTERSECTION WITH ROADS 129, 127/1 AND 127/2. TURN RIGHT AND PROCEED ALONG ROAD 127/2 VIA THE INTERSECTION OF ROAD 128 ON THE FARM B OF EDEN 5971 AND CONTINUE ALONG ROAD 127/2 TO BROTENI AND ON THE FARMS 50 5239. RETURN VIA THE SAME ROUTE TO THE INTERSECTION OF ROAD 165 AND MORLING STREET. TURN LEFT AND PROCEED ALONG MORLING STREET TO THE INTERSECTION OF MORLING AND UMGENI STREET, TURN LEFT AND PROCEED TO THE HOWICK BEER HALL.

ROUTE 12:

TENDELE MAGISTERIAL DISTRICT OF MOOI RIVER TO HOWICK MAGISTERIAL DISTRICT OF LIONS RIVER VIA ROSSETTA, NOTTINGHAM ROAD, CURRY'S POST AND RETURN.



transport

Department:
Transport
Province of KwaZulu-Natal

GAZETTE

LGKZNG47-2020-MAR

REGION: ALL

DEPART TENDELE SITUATED ON THE FARM JACKALSKOP12769 AND PROCEED ALONG ROAD 28/1 TO THE INTERSECTION OF ROAD 28/1 AND ROAD 178 ON THE FARM LOT 6 & 8 4354. TURN RIGHT AND PROCEED ALONG ROAD 178 FOR 1KM. TURN AROUND AND RETURN ALONG THE ROAD 178, TO THE INTERSECTION OF ROAD 28/1 AND ROAD 164 ON A FARM JACKALSKOP 12769. TURN RIGHT AND PROCEED ALONG ROAD 164 TO THE INTERSECTION WITH ROAD D314 ON THE FARM DEFENCE 8115. TURN LEFT AND PROCEED ALONG ROAD D314 TO PROSPERITY THE FARM PROSPERITY 9794. TURN AROUND AND RETURN ALONG ROAD D314 TO THE INTERSECTION WITH ROAD 164. TURN LEFT AND PROCEED ALONG ROAD 164 VIA THE INTERSECTION OF ROAD 450 ON THE FARM VAALKOP3207. CONTINUE ALONG ROAD 164 TO THE INTERSECTION WITH ROAD 164 AND ROAD 167, ON THE FARM ROSETTA2983. CONTINUE ALONG ROAD 164 VIA ROSETTA TO THE INTERSECTION OF ROAD164, 1/7 AND 1/6. TURN RIGHT AND PROCEED ALONG ROAD 1/6 TO THE INTERSECTION OF ROAD 1/6 AND ROAD 27/3 ON THE FARM GOWRIE 1930. CONTINUE ALONG ROAD 1/6 TO THE INTERSECTION OF ROAD 1/6 AND ROAD 147 ON THE FARM GOWRIE 1930. TURN LEFT AND PROCEED ALONG ROAD 147 OVER THE N3/4 ON THE FARM KILDARE 13155. CONTINUE ALONG ROAD 147 TO THE INTERSECTION WITH ROAD 147 AND ROAD 165 ON THE FARM KARKLOOF 1866. CONTINUE ALONG ROAD 165 VIA THE INTERSECTION WITH ROAD 144 ON THE FARM THOMASVILLE 2120, CONTINUE ALONG ROAD 165 VIA THE INTERSECTION OF ROADS B73 AND D369 ON THE FARM WOODLANDS 876 AND THE INTERSECTION WITH ROAD D287 ON THE FARM ELDERSLIE 14886, TO THE INTERSECTION OF ROAD 165 AND ROAD 145 ON THE FARM STOCKLANDS AND OATLANDS878. CONTINUE ALONG ROAD 165 VIA THE INTERSECTION WITH ROAD 162 ON THE FARM STOCKLANDS AND OATLANDS878. CONTINUE ALONG ROAD 165 TO THE INTERSECTION OF ROAD 165 AND ROAD 142 IN THE HOWICK BOROUGH. CONTINUE ALONG ROAD 165 WHICH BECOMES MAIN STREET AND TURN RIGHT INTO SOMME STREET. CONTINUE ALONG SOMME STREET TO THE INTERSECTION OF SOMME STREET AND UMGENI STREET. CONTINUE ALONG UMGENI STREET TO THE HOWICK BUS RANK, MAGISTERIAL DISTRICT OF LIONS RIVER AND RETURN BY THE SAME ROUTE.

ROUTE 13:

TENDELE MAGISTERIAL DISTRICT OF MOOI RIVER TO MOOI RIVER MAGISTERIAL DISTRICT OF MOOI RIVER AND RETURN.

DEPART TENDELE, SITUATED ON THE FARM JACKALSKOP12796 AND PROCEED ALONG ROAD 28/1 TO THE INTERSECTION OF ROAD 28/1 AND ROAD 178 ON THE FARM LOT 6 & 8 4354. TURN RIGHT AND PROCEED ALONG ROAD 178 FOR 1KM. TURN AROUND AND RETURN ALONG THE ROAD 178 TO THE INTERSECTION OF ROAD 28/1. TURN LEFT AND PROCEED ALONG ROAD 28/1, TO THE INTERSECTION OF 28/1 AND ROAD 164 ON THE FARM JACKALSKOP 12769. TURN RIGHT AND PROCEED ALONG ROAD 164 TO THE INTERSECTION WITH ROAD D314 ON THE FARM DEFENCE 8115. TURN LEFT AND PROCEED ALONG ROAD D314 TO PROSPERITY ON THE FARM PROSPERITY 9794. TURN AROUND AND RETURN ALONG ROAD D314 TO THE INTERSECTION WITH ROAD 164. TURN LEFT AND PROCEED ALONG ROAD 164 VIA THE INTERSECTION OF ROAD 450 ON THE FARM VAALKOP3207. CONTINUE ALONG ROAD 164 TO THE INTERSECTION WITH ROAD 164 AND ROAD 167 ON THE FARM ROSETTA. CONTINUE ALONG ROAD 164 VIA ROSETTA TO THE INTERSECTION 164 AND 1/7. TURN AROUND AND RETURN ALONG ROAD 164, TO THE INTERSECTION OF ROAD 164 AND 167, ON THE FARM ROSETTA2983. TURN RIGHT AND PROCEED ALONG ROAD 167 TO THE INTERSECTION WITH ROAD 167 AND ROAD 169 ON THE FARM TWEE FONTEIN 4327. TURN LEFT AND PROCEED ALONG ROAD 169 TO BLOGWENI ON THE FARM EGYPT 5498. TURN AROUND AND RETURN ALONG ROAD 169, VIA THE INTERSECTION OF ROAD 167 CONTINUE ALONG ROAD 169 TO THE INTERSECTION OF ROAD 169 AND ROAD 19 ON THE FARM GRANTLEIGH 2177. TURN RIGHT AND PROCEED ALONG ROAD 19 WHICH BECOMES LAWRENCE ROAD IN MOOI RIVER. CONTINUE ALONG LAWRENCE ROAD (VIA THE DESCRIPTION FROM LAWRENCE ROAD TO THE MOOI RIVER BUS TERMINUS AS PER THE ESCORT ROUTE). RETURN VIA THE SAME ROUTE.

ROUTE 14:

NOTTINGHAM ROAD MAGISTERIAL DISTRICT OF LIONS RIVER TO UMGENI POORT MAGISTERIAL DISTRICT OF LIONS RIVER VIA FORT NOTTINGHAM AND RETURN.

DEPART NOTTINGHAM ROAD SITUATED ON THE FARM GOWRIE1930 SITUATED IN THE MAGISTERIAL DISTRICT OF LIONS RIVER TO THE INTERSECTION OF ROADS 1/6 AND 163. TURN RIGHT AND PROCEED ALONG ROAD 163 VIA ONVERWACHT 2004, HOLLY LODGE 2001, ONVERWACHT 2004, TO THE INTERSECTION OF ROAD 163 AND ROAD 134 SITUATED ON THE FARM LEEUWBOSCH 1275, CONTINUE ALONG ROAD 163 VIA THE BUSH RESERVE TO THE FORT NOTTINGHAM TOWNSHIP SITUATED ON FORT NOTTINGHAM P.H.A. TURN AROUND AT FORT NOTTINGHAM AND PROCEED BACK ALONG ROAD 163 TO THE INTERSECTION OF ROADS 163 AND 134 SITUATED ON THE FARM LEEUWBOSCH 1275. TURN RIGHT AND PROCEED ALONG ROAD 134 TO THE INTERSECTION OF ROADS 134 AND D290 SITUATED ON THE FARM LEEUWBOSCH 1275. TURN RIGHT INTO ROAD D290 AND PROCEED VIA VLAK PLAATS 1314 ROWTHORPE 1898 TO THE UMGENI POORT CONVENT SITUATED ON THE FARM WAKEFIELD1269. RETURN VIA THE SAME ROUTE.

ROUTE 15:

BRUNTVILLE BLACK TOWNSHIP MAGISTERIAL DISTRICT OF MOOI RIVER TO MOOI RIVE TEXTILES MAGISTERIAL DISTRICT OF MOOI RIVER AND RETURN:

DEPART MAIN STREET, BRUNTVILLE BLACK TOWNSHIP, MOOI RIVER SOUTH AFRICA, BOROUGH OF MOOI RIVER TO THE UNNAMED ENTRANCE ROAD TO BRUNTVILLE BLACK TOWNSHIP. TURN LEFT AND CONTINUE PASS THE N.P.A. CLINIC AND CEMETERY TO THE INTERSECTION OF ROAD 14/1. TURN LEFT AND PROCEED ALONG ROAD 14/1 OVER THE N3/4 BRIDGE TO THE INTERSECTION OF ROADS 14/1 AND 1/7. TURN RIGHT INTO ROAD 1/7 AND PROCEED TO THE INTERSECTION OF ROAD 1/7 AND LAWRENCE ROAD IN MOOI RIVER. TURN LEFT AND PROCEED ALONG LAWRENCE ROAD TO THE INTERSECTION OF LAWRENCE AND MARKET STREET. TURN RIGHT INTO MARKET STREET AND PROCEED OVER RAILWAYS BRIDGE TO THE INTERSECTION OF MARKET STREET AND CLAUGHTON TERRACE AND CONTINUE ALONG THE EXTENSION OF CLAUGHTON TERRACE FROM TWO (2KM). OVER THE BRIDGE, OVER THE MOOI RIVER TO THE BUS SAME ROUTE. (THE HOLDER IS ENTITLED TO OPERATE INTERMEDIATE JOURNEYS BETWEEN BRUNTVILLE AND MOOI RIVER IN ACCORDANCE WITH THE TIMETABLE.

ROUTE 16:

MOOI RIVER MAGISTERIAL DISTRICT OF MOOI RIVE TO ESTCOURT MAGISTERIAL DISTRICT OF ESTCOURT AND RETURN:

DEPART THE BUS TERMINUS AT THE INTERSECTION OF LAWRENCE ROAD AND ROAD1/7 IN MOOI RIVER MAGISTERIAL DISTRICT OF MOOI RIVER. TURN RIGHT INTO ROAD 1/7 AND CONTINUE ALONG ROAD 1/7 OVER THE N3/4 WHERE IT BECOMES 1/8. CONTINUE ALONG ROAD 1/8 PASS THE INTERSECTION OF ROADS 1/8 AND ROAD 19, CONTINUE ALONG ROAD 1/8 VIA SHACKLETON 2164 TO THE INTERSECTION OF ROADS 1/8 AND 18, (LOWER MIDDLELUS TURN-OFF) SITUATED ON THE FARM THE PLAINS3147. CONTINUE ALONG ROAD 1/8 TO THE INTERSECTION OF ROADS 1/8 AND ROAD 175 SITUATED ON THE FARM OAKLANDS2976 (UPPER MIDDLELUSTURN-OFF). CONTINUE ALONG ROAD 1/8 VIA HIGHLANDS 2954 VIA THE WILLOW GRANGE FARM SITUATED ON THE FARM MISGUNST1916 TO THE INTERSECTION OF ROADS 1/8 AND ROAD 173. CONTINUE ALONG ROAD 1/8 VIA MEYER 1908 TO THE INTERSECTION OF ROADS 1/8 AND 170 SITUATED ON THE FARM ZAAY LARGER1199. CONTINUE ALONG ROAD 1/8 INTO ESTCOURT, MAGISTERIAL DISTRICT OF ESTCOURT. CONTINUE ALONG ROAD1/8 WHICH BECOMES HARDING STREET IN ESCOURT TO THE INTERSECTION OF HARDING STREET ESCOURT TO THE INTERSECTION OF HARDING STREET AND ALEXANDRA STREET. TURN LEFT INTO ALEXANDRA STREET TO THE ALEXANDRA STREET BUS TERMINUS SITUATED IN ESCOURT MAGISTERIAL DISTRICT OF ESCOURT AND RETURN VIA THE SAME ROUTE.

ROUTE 17:

MOOI RIVER MAGISTERIAL DISTRICT OF LIONS RIVER TO PIETERMARITZBURG MAGISTERIAL DISTRICT OF PIETERMARITZBURG AND RETURN:

DEPART MOOI RIVER BUS RANK IN THE MAGISTERIAL DISTRICT OF MOOI RIVER. TURN LEFT INTO ROAD 1/7 AND PROCEED ALONG ROAD 1/7 TO THE INTERSECTION OF ROAD 1/7 AND ROAD 14/1. TURN LEFT AND PROCEED ALONG ROAD 14/1 OVER THE N3/4 TO THE INTERSECTION OF ROAD 14/1 AND THE GLIDE ONTO THE N3 TURN RIGHT AND PROCEED ALONG THE N3 TO THE INTERSECTION OF THE N3 AND ROAD 142. TURN LEFT ALONG ROAD 142 TO THE INTERSECTION OF ROAD 142 AND ROAD 165 IN HOWICK, MAGISTERIAL DISTRICT OF LIONS RIVER. TURN RIGHT ALONG ROAD 165 (KNOWN AS MAIN ROAD IN HOWICK) AND CONTINUE ALONG ROAD 165 TO THE INTERSECTION WITH ROAD 165 AND ROAD 481. TURN RIGHT AND PROCEED ALONG ROAD 481 TO THE INTERSECTION WITH THE N3, TURN LEFT AND PROCEED ALONG THE N3 TO THE GLIDE OFF INTERSECTING WITH ROAD 6/1 SITUATED IN PIETERMARITZBURG, MAGISTERIAL DISTRICT OF PIETERMARITZBURG. TURN RIGHT INTO ROAD6/1 WHICH BECOMES CHURCH STREET AND CONTINUE TO THE INTERSECTION WITH CHURCH STREET AND EAST STREET. TURN LEFT AND PROCEED ALONG EAST STREET, TO THE NEW EAST STREET BUS RANK, SITUATED IN EAST STREET BETWEEN LOOP STREET AND BURGER STREET. RETURN TO MOOI RIVER VIA THE SAME ROUTE IN REVERSE.

RESTRICTION:

SUBJECT TO THE RESTRICTION THAT NO PASSENGERS SHALL BE PICKED UP OR SET DOWN WITHIN THE MUNICIPAL BOUNDARY OF PIETERMARITZBURG EXCEPT AT THE EAST STREET BUS RANK IN PIETERMARITZBURG.

NO. ROUTE

- 1 HOWICK TO MOPOPHOMENI
- 2 HOWICK TO MASHINGENI
- 3 HOWICK TO MAZWAZINI
- 4 HOWICK TO EQUEMENI
- 5 HOWICK TO DULELA
- 6 HOWICK TO SWEETWATERS
- 7 MPOPHOMENI TO PIETERMARITZBURG
- 8 BUCKLANDS TO HOWICK



transport

Department:

Transport

Province of KwaZulu-Natal

GAZETTE

LGKZNG47-2020-MAR

REGION: ALL

- 9 BUCKLAND TO MAKHAKHE
- 10 HOWICK TO CHIEF'S KRAAL
- 11 HOWICK TO BROTONI
- 12 TENDELE TO HOWICK
- 13 TENDELE TO MOOI RIVER
- 14 NOTTINGHAM ROAD TO UMGENI POORT CONVENT
- 15 BRUNTVILLE TOWNSHIP TO MOOI RIVER TEXTILES
- 16 MOOI RIVER TO ESTCOURT
- 17 MOOI RIVER TO PIETERMARITZBURG

PASSENGERS AND THEIR PERSONAL EFFECTS OVER THE FOLLOWING ROUTES: -

GENERAL AUTHORITIES

1. ORGANISED PARTIES

CONVEYANCE OF PARTY PERSONS VISITING ANY PLACE FOR THE PURPOSE OF: -

1. ATTENDING ANY RELIGIOUS FUNCTION, WEDDING OR FUNERAL.

2. TAKING PART IN CAMP, PICNIC, CONCERT OR OTHER FORM OF AMUSEMENT OR GATHERING

3. JOINTLY TAKING PART IN OR ATTENDING ANY COMPETITION OR GAME.



transport

Department:
Transport
Province of KwaZulu-Natal

GAZETTE

LGKZNG47-2020-MAR

REGION: ALL

1)	Application Number: APP0122272	2)	Gazette Number: LGKZNG47-2020-MAR
3)	Applicant: □ IMPENDHLE SERVICES (PTY) LTD ID NO. 1961/000213/07 Association: NOT AVAILABLE	4)	Applicant Address: PO. BOX 26 HOWICK 3290
5)	Existing Licence Holder: NOT APPLICABLE ID NO. NOT APPLICABLE	6)	Existing Licence Holder Address: NOT APPLICABLE
7)	Type of application: NEW OPERATING LICENCE	8)	Operating Licence Number: NOTAVAILABLE
9)	Vehicle Type: BUS	10)	1 X 36+ (SEATED) + 0 (STANDING)
11)	Region: UMGUNGUNDLOVU		
12.1	<p>KZPRERC2775274 - VARIOUS BUS ROUTES - IMPENDHLE SERVICES (PTY) LTD</p> <p>ROUTE 1: HOWICK MAGISTERIAL DISTRICT OF LIONS RIVER TO MPOPHOMENI MAGISTERIAL DISTRICT OF LIONS RIVER AND RETURN: DEPART THE HOWICK BUS TERMINUS AT THE HOWICK BEER HALL, UMGENI STREET, HOWICK, MAGISTERIAL DISTRICT OF LIONS RIVER, AND PROCEED ALONG UMGENI STREET TO THE INTERSECTION WITH SOMME STREET. TURN LEFT INTO SOMME STREET AND PROCEED TO THE INTERSECTION WITH BELL STREET. TURN RIGHT AND PROCEED ALONG BELLE STREET TO THE INTERSECTION WITH ROAD 165 KNOWN AS MAIN STREET IN HOWICK. TURN RIGHT AND PROCEED ALONG ROAD 165 VIA SATAN AND MERRIVALE AND CONTINUE UNDER THE N8 FLYOVER TO THE INTERSECTION OF ROAD 165 AND ROAD 135. TURN RIGHT AND PROCEED ALONG ROAD 135 VIA MAKANINI, N.P.B. AND MATATIELE TO THE INTERSECTION OF ROAD 135 AND THE TURN OFF TO MPOPHOMENI TOWNSHIP, SITUATED ON THE FARM RIETVLEI 1043. TURN LEFT AND PROCEED TO THE MPOPHOMENI TOWNSHIP BUS TERMINUS. RETURN VIA THE SAME ROUTE TO THE INTERSECTION OF ROAD 165 AND MORLING STREET. TURN LEFT AND PROCEED ALONG MORLING STREET TO THE INTERSECTION OF MORLING STREET AND UMGENI STREETS, TURN LEFT AND PROCEED TO THE HOWICK BEER HALL.</p> <p>ROUTE 2: HOWICK MAGISTERIAL DISTRICT OF LIONS RIVER TO MASHINGENI MAGISTERIAL DISTRICT OF LIONS RIVER AND RETURN. DEPART THE HOWICK BUS TERMINUS AT HOWICK BEER HALL, UMGENI STREET, HOWICK, MAGISTERIAL DISTRICT OF LIONS RIVER AND PROCEED ALONG UMGENI STREET TO THE INTERSECTION WITH SOMME STREET. TURN LEFT INTO SOMME STREET AND PROCEED TO THE INTERSECTION WITH BELL STREET. TURN RIGHT AND PROCEED ALONG BELLE STREET TO THE INTERSECTION WITH ROAD 165 (KNOWN AS MAIN STREET IN HOWICK) TURN RIGHT AND PROCEED ALONG ROAD 165 VIA SATAN AND MERRIVALE AND CONTINUE UNDER THE N8 FLYOVER TO THE INTERSECTION OF ROAD 165 AND ROAD 135. TURN RIGHT AND PROCEED ALONG ROAD 135 VIA MAKANINI, N.P.B. AND MATATIELE TO THE INTERSECTION OF ROAD 135 AND THE TURN OFF TO MPOPHOMENI TOWNSHIP, SITUATED ON THE FARM RIETVLEI 1043. TURN LEFT AND PROCEED TO THE MPOPHOMENI TOWNSHIP, TO MASHINGENI SITUATED ON THE FARM RIETVLEI 1043. RETURN VIA THE SAME ROUTE TO THE INTERSECTION OF ROAD 165 AND MORLING STREET. TURN LEFT AND PROCEED ALONG MORLING STREET TO THE INTERSECTION OF MORLING STREET AND UMGENI STREET, TURN LEFT AND PROCEED TO THE HOWICK BEER HALL.</p> <p>ROUTE 3: HOWICK MAGISTERIAL DISTRICT OF LIONS RIVER TO MASWAZINI MAGISTERIAL DISTRICT OF LIONS RIVER AND RETURN. DEPART THE HOWICK BUS TERMINUS, AT THE HOWICK BEER HALL, UMGENI STREET, HOWICK, MAGISTERIAL DISTRICT OF LIONS RIVER AND PROCEED ALONG UMGENI STREET, TO THE INTERSECTION WITH SOMME STREET. TURN LEFT INTO SOMME STREET AND PROCEED TO THE INTERSECTION WITH BELL STREET. TURN RIGHT AND PROCEED ALONG BELLE STREET TO THE INTERSECTION WITH ROAD 165 (KNOWN AS MAIN STREET IN HOWICK). TURN RIGHT AND PROCEED ALONG ROAD 165 VIA SATAN AND MERRIVALE AND CONTINUE UNDER THE N8 FLYOVER TO THE INTERSECTION OF ROAD 165 AND ROAD 135. TURN RIGHT AND PROCEED ALONG ROAD 135 VIA MAKANINI, N.P.B. MATATIELE, GOBLE, GUY, SAPPI AND STORE SITUATED ON ROAD NO.135 TO THE TURN OFF TO MAZWAZINI (KNOWN AS EQUEMENE) SITUATED ON THE FARM VAN VUURENS POST 942. TURN LEFT AND PROCEED TO MAZWAZINI VIA SLAGHENE SITUATED IN ZWAARTKOP BANTU LOCATION 4669. RETURN VIA THE SAME ROUTE TO THE INTERSECTION OF ROAD 165 AND MORLING STREET. TURN LEFT AND PROCEED ALONG MORLING STREET TO THE INTERSECTION OF MORLING AND UMGENI STREETS, TURN LEFT AND PROCEED TO THE HOWICK BEER HALL.</p> <p>ROUTE 4: HOWICK MAGISTERIAL DISTRICT OF LIONS RIVER TO EQUEMENI MAGISTERIAL DISTRICT OF PIETERMARITZBURG AND RETURN. DEPART THE HOWICK BUS TERMINUS AT THE HOWICK BEER HALL, UMGENI STREET, HOWICK, MAGISTERIAL DISTRICT OF LIONS RIVER AND PROCEED ALONG UMGENI STREET TO THE INTERSECTION WITH SOMME STREET, TURN LEFT INTO SOMME STREET AND PROCEED TO THE INTERSECTION WITH BELL STREET. TURN RIGHT AND PROCEED ALONG BELLE STREET TO THE INTERSECTION WITH ROAD 165 (KNOWN AS MAIN STREET IN HOWICK) TURN RIGHT AND PROCEED ALONG ROAD 165 VIA SATAN AND MERRIVALE AND CONTINUE UNDER THE N8 FLYOVER TO THE INTERSECTION OF ROAD 165 AND 135. TURN RIGHT AND PROCEED ALONG ROAD 135 VIA MAKANINI, N.P.B., MATATIELE, GOBLE AND GUY, SITUATED ON ROAD 135 TO THE INTERSECTION OF ROAD 135 AND ROAD 135 AND ROAD ZM207 SITUATED ON THE FARM RIETVLEI 1043. TURN LEFT AND PROCEED ALONG ROAD ZM207 VIA HAZA TEA ROOM, HLENGWA SCHOOL, QURRY, MNCANI, SANGWENI AND TOGOSA STORE, SITUATED IN THE ZWAARTKOP BANTU LOCATION TO THE INTERSECTION OF ROAD ZM207 AND ROAD B214, TURN RIGHT AND PROCEED ALONG ROAD B214 TO THE INTERSECTION ROAD B214 AND ROAD 135, EQUEMENE, SITUATED ON THE FARM VAN VUURENS POST 942. TURN RIGHT AND PROCEED ALONG ROAD 135 TO THE INTERSECTION OF ROAD 135 AND ROAD 165, TURN LEFT AND PROCEED ALONG ROAD 165 TO THE INTERSECTION OF ROAD 165 (MAIN STREET HOWICK) AND MORLING STREET, TURN LEFT AND PROCEED ALONG MORLING STREET TO THE INTERSECTION WITH UMGENI STREET TO THE UMGENI BEER HALL.</p> <p>ROUTE 5: HOWICK MAGISTERIAL DISTRICT OF LIONS RIVER TO KWA DULELA MAGISTERIAL DISTRICT OF PIETERMARITZBURG AND RETURN. DEPART THE HOWICK BUS TERMINUS AT THE BEER HALL, UMGENI STREET, HOWICK, MAGISTERIAL DISTRICT OF LIONS RIVER AND PROCEED ALONG UMGENI STREET TO THE INTERSECTION WITH SOMME STREET. TURN LEFT INTO SOMME STREET AND PROCEED TO THE INTERSECTION WITH BELL STREET, TURN RIGHT AND PROCEED ALONG BELLE STREET TO THE INTERSECTION WITH ROAD 165 (KNOWN AS MAIN STREET IN HOWICK) TURN RIGHT AND PROCEED ALONG ROAD 165 VIA SATAN AND MERRIVALE AND CONTINUE UNDER THE N8 FLYOVER TO THE INTERSECTION OF ROAD 165 AND 135. TURN RIGHT AND PROCEED ALONG ROAD 135 VIA MAKANINI, N.P.B. MATATIELE, GOBLE AND GUY, SITUATED ON ROAD NO.35 TO THE INTERSECTION OF ROAD 135 AND ROAD ZM207 SITUATED ON THE FARM RIETVLEI 1043. TURN LEFT AND PROCEED ALONG ROAD ZM207 TO THE INTERSECTION OF ROAD ZM207 AND ROAD ZD1237 SITUATED IN ZWAARTKOP BANTU LOCATION 4669, TURN LEFT AND PROCEED ALONG ROAD ZD1237, VIA HAZA TEA ROOM TO KWA DULELA SITUATED IN ZWAARTKOP BANTU LOCATION 669. RETURN VIA THE SAME ROUTE OF ROAD 165 AND MORLING STREET, TURN LEFT AND PROCEED ALONG MORLING STREET TO THE INTERSECTION OF MORLING STREET AND UMGENI STREET TURN LEFT AND PROCEED TO THE HOWICK BEER HALL.</p> <p>ROUTE 6: HOWICK MAGISTERIAL DISTRICT OF LIONS RIVER TO SWEETWATERS MAGISTERIAL DISTRICT OF PIETERMARITZBURG AND RETURN. DEPART THE HOWICK BUS TERMINUS AT THE HOWICK BEER HALL, UMGENI STREET, HOWICK, MAGISTERIAL DISTRICT OF LIONS RIVER AND PROCEED ALONG UMGENI STREET TO THE INTERSECTION WITH SOMME STREET TURN LEFT INTO SOMME STREET AND PROCEED TO THE INTERSECTION WITH BELL STREET TURN RIGHT AND PROCEED ALONG BELLE STREET TO THE INTERSECTION WITH ROAD 165 (KNOWN AS MAIN STREET IN HOWICK) TURN RIGHT AND PROCEED ALONG ROAD 165 VIA SATAN TO THE INTERSECTION OF ROAD 165 AND ROAD 367 AT MERRIVALE TURN LEFT AND PROCEED ALONG ROAD 367 VIA J.J DRIVE IN AND CEDARA TO THE INTERSECTION OF ROAD 367 AND ROAD 139. TURN LEFT AND PROCEED ALONG ROAD 139 TO HILTON HOTEL, SITUATED IN HILTON, MAGISTERIAL DISTRICT OF LIONS RIVER. TURN AROUND AND RETURN ALONG ROAD 139 VIA THE HILTON SHOPS TO THE INTERSECTION OF ROAD 139 AND ROAD 367. CONTINUE ALONG ROAD 139 VIA THE HILTON POLICE STATION, COWAN HOUSE, THE KNOLL, WINTERSKLOOF TO THE INTERSECTION OF ROAD 139 AND ZM1238 BEING THE ENTRANCE TO SWEETWATERS LOCATION. TURN RIGHT INTO ROAD ZM1238 AND CONTINUE ALONG THIS ROAD FOR 0.7KM TO THE SEZENANI BUS DEPOT. RETURN TO HOWICK VIA THE SAME ROUTE TO THE INTERSECTION OF ROAD 165 AND MORLING STREET. TURN LEFT AND PROCEED ALONG MORLING STREET. TURN LEFT AND PROCEED ALONG MORLING STREET TO THE INTERSECTION OF MORLING STREET AND UMGENI STREETS, TURN LEFT AND PROCEED TO THE HOWICK BEER HALL.</p>		



transport

Department:
Transport
Province of KwaZulu-Natal

GAZETTE

LGKZNG47-2020-MAR

REGION: ALL

(THE HOLDER IS ENTITLED TO OPERATE INTERMEDIATE JOURNEYS BETWEEN SWEETWATERS AND HILTON HOTEL IN ACCORDANCE WITH THE TIMETABLE)

ROUTE 7:

MPHOMENI MAGISTERIAL DISTRICT OF LIONS RIVER TO PIETERMARITZBURG MAGISTERIAL DISTRICT OF PIETERMARITZBURG AND RETURN. DEPART MPHOMENI, SITUATED ON THE FARM RIETVLEI1043, MAGISTERIAL DISTRICT OF LIONS RIVER AND PROCEED TO THE INTERSECTION OF ROAD 135 AND ROAD 165. TURN LEFT AND PROCEED ALONG ROAD 165 TO THE INTERSECTION OF ROAD 165 AND ZEERDEBERG ROAD. TURN RIGHT AND PROCEED ALONG ZEEDERBERG ROAD, VIA MERRIVALE TO THE INTERSECTION OF ZEEDERBERG ROAD AND ROAD 139. CONTINUE ALONG ROAD 367 VIA J.J. DRIVE IN, CEDARA TO THE INTERSECTION OF ROAD 367 AND ROAD 139, SITUATED IN HILTON, MAGISTERIAL DISTRICT OF LIONS RIVER. TURN LEFT AND PROCEED ALONG ROAD 139 VIA CROSSWAYS, HILTON SHOPS, HILTON HOTEL TO THE INTERSECTION OF ROAD 139 AND THE N3. TURN RIGHT AND PROCEED ALONG THE N3 TO THE GLIDE OFF INTERSECTING WITH ROAD 6/1, SITUATED IN PIETERMARITZBURG, MAGISTERIAL DISTRICT OF PIETERMARITZBURG. TURN RIGHT INTO ROAD 6/1 WHICH BECOMES CHURCH STREET AND CONTINUE TO THE INTERSECTION OF CHURCH STREET AND EAST STREET. TURN RIGHT AND PROCEED ALONG EAST STREET TO THE INTERSECTION OF EAST AND PIETERMARITZBURG STREET, TO THE INTERSECTION OF PIETERMARITZ STREET AND BERG STREET. TURN RIGHT INTO BERG STREET AND PROCEED ALONG BERG STREET TO THE INTERSECTION OF BERG AND EAST STREET. TURN RIGHT INTO EAST STREET AND PROCEED TO THE EAST STREET AND PROCEED TO THE EAST STREET BUS TERMINUS. DEPART EAST STREET TERMINUS AND PROCEED ALONG EAST STREET TO THE INTERSECTION OF EAST AND CHURCH STREETS. TURN LEFT INTO CHURCH STREET AND RETURN TO MPHOMENI AS PER OUTWARD JOURNEY.

ROUTE 8:

BUCKLANDS MAGISTERIAL DISTRICT OF IMPENDLE TO HOWICK MAGISTERIAL DISTRICT OF LIONS RIVER VIA NOTINGHAM ROAD, CURRYS POST AND RETURN.

DEPART BUCKLANDS SITUATED ON THE FARM A OF BUCKLANDS7595, PROCEED ALONG ROAD 27/2 TO THE INTERSECTION OF ROAD 27/2 AND 346 ON THE FARM LONGSTOP 13137. TURN RIGHT AND PROCEED ALONG ROAD 346 TO LOUWLANDS 7176. TURN AROUND AND RETURN ALONG ROAD 346 TO THE INTERSECTION WITH ROAD 27/2. TURN LEFT AND PROCEED ALONG ROAD 27/2 TO THE INTERSECTION OF ROAD 27/2 AND 277, SITUATED ON THE FARM A OF SNOWTOP8823. TURN LEFT AND PROCEED ALONG ROAD 227 TO LOTENI AND RETURN ALONG ROAD 277 TO THE INTERSECTION WITH ROAD 27/2. TURN LEFT AND PROCEED ALONG ROAD 27/2 VIA THE INTERSECTION OF ROAD 129 ON THE FARM GOLDEN FLEECE 14034. CONTINUE ALONG ROAD 27/2 TO THE INTERSECTION OF ROAD 28/2 ON THE FARM WUTHERING HEIGHTS 10079 WHERE ROAD 27/2 BECOMES ROAD 27/3. CONTINUE ALONG ROAD 27/3 TO THE INTERSECTION OF ROAD 27/3 AND 366 ON THE FARM COLLEGIATE 3267. CONTINUE ALONG ROAD 27/3 TO THE INTERSECTION OF ROAD 27/3 AND D544 ON THE FARM WAR COMMON 10648. CONTINUE ALONG ROAD 27/3 AND D.544 ON THE FARM WAR COMMON 10648. CONTINUE ALONG ROAD 27/3 TO THE INTERSECTION OF ROAD 27/3 AND D.361 ON THE FARM OUTSPAN. CONTINUE ALONG ROAD 27/3 TO THE INTERSECTION OF ROAD 27/3 AND 1/6 ON THE FARM GOWRIE. TURN RIGHT AND PROCEED ALONG ROAD 1/6. VIA THE INTERSECTION OF ROAD 1/6 AND 163 ON THE FARM GOWRIE 1930. CONTINUE ALONG ROAD 1/6 TO THE INTERSECTION OF ROAD 1/6 AND ROAD 147 OVER THE N3/4 ON THE FARM KILDARE 18155. CONTINUE ALONG ROAD 147 AND 165 ON THE FARM KARKLOOF 1866. CONTINUE ALONG 165 VIA THE INTERSECTION WITH ROAD 144 ON THE FARM THOMASVILLE 2120. CONTINUE ALONG ROAD 165 VIA THE INTERSECTION OF ROAD 293 ON THE FARM THOMASVILLE 2120, CONTINUE ALONG ROAD 165 VIA THE INTERSECTION OF ROAD B73 AND D369 ON THE FARM WOODLANDS 876 AND THE INTERSECTION WITH ROAD D287 ON THE FARM HLDERSLIE 14886 TO THE INTERSECTION OF ROADS 165 AND 145 ON THE FARM STOCKLANDS AND OATLANDS878. CONTINUE ALONG ROAD 165, VIA THE INTERSECTION WITH ROAD 162 ON THE FARM STOCKLANDS AND OATLANDS878. CONTINUE ALONG ROAD 165 TO THE INTERSECTION OF ROAD 165 AND 142 IN THE BOROUGH OF HOWICK. CONTINUE ALONG ROAD 165 WHICH BECOMES MAIN STREET AND TURN RIGHT INTO SOMME STREET, CONTINUE ALONG SOMME STREET TO THE INTERSECTION OF SOMME AND UMGENI STREET TO THE HOWICK BUS RANK, MAGISTERIAL DISTRICT OF LIONS RIVER. RETURN ALONG THE SAME ROUTE.

ROUTE 9:

BUCKLANDS MAGISTERIAL DISTRICT OF IMPENDLE TO THE HOLM MAGISTERIAL DISTRICT OF UNDERBERG (MAKHAKHE), (SANI PASS) MAGISTERIAL DISTRICT OF UNDERBERG AND RETURN:

DEPART BUCKLANDS ON THE FARM A OF BUCKLANDS7588 AND PROCEED ALONG ROAD 27/2 VIA THE INTERSECTION OF ROAD D6 SITUATED ON THE FARM MORVEN 9366. CONTINUE ALONG ROAD 27 TO THE INTERSECTION OF ROAD 27 AND ROAD 277 SITUATED ON FARM A OF SNOWTOP8823. TURN LEFT AND PROCEED ALONG ROAD 277 TO LOTENI, SITUATED ON THE FARM LAURENSFORD 11783. RETURN TO THE INTERSECTION OF ROAD 277 AND ROAD 27/2 VIA THE SAME ROUTE. TURN RIGHT AND PROCEED ALONG ROAD 27/2, VIA BUCKLANDS TO THE INTERSECTION OF ROAD 27/2 AND ROAD 346 SITUATED ON THE FARM LONGSTOP 13137. TURN RIGHT AND PROCEED ALONG ROAD 346 TO UPPER UMKOMAAS SITUATED ON THE FARM LOWLAND 7176. TURN AROUND AND RETURN ALONG ROAD 346 TO THE INTERSECTION OF ROAD 346 AND ROAD 27. TURN RIGHT AND PROCEED ALONG ROAD 27/2 VIA THE INTERSECTION WITH ROAD 25/2 SITUATED ON THE FARM FP65 8346 AND CONTINUE ALONG ROAD 27/1 TO THE INTERSECTION OF ROADS 27/2, 27/1 AND 126. CONTINUE ALONG ROAD 126 THROUGH HIMEVILLE TOWNSHIP, MAGISTERIAL DISTRICT OF UNDERBERG TO THE INTERSECTION OF ROADS 126, 7/4 AND 125 IN UNDERBERG ON THE FARM UNDERBERG FP 161 6834. TURN AROUND AND RETURN ALONG ROAD 126 TO THE INTERSECTION OF ROADS 126, 27/1, 27/2 AND 318 SITUATED ON THE FARM RIVERSDALE 1287. TURN LEFT AND PROCEED ALONG ROAD 318 TO THE HOLM SITUATED ON THE FARM FP2177198 KNOWN AS MAKHAKHE. TURN AROUND AND RETURN ALONG ROAD 318 TO THE INTERSECTION OF ROADS 318, 126, 27/2 AND 27/1. TURN RIGHT AND PROCEED ALONG ROAD 126 VIA HIMEVILLE TO UNDERBERG AND RETURN ALONG ROAD 126, 27/2, 346 TO MAKHAKHE AND RETURN TO ROAD 27/2 AND PROCEED ALONG ROAD 27/2 TO LOTENI, VIA ROADS 27/2 AND 277. RETURN FROM LOTENI TO BUCKLANDS VIA ROAD 277 AND ROAD 27/2.

ROUTE 10:

HOWICK MAGISTERIAL DISTRICT OF LIONS RIVER TO CHIEF'S KRAAL MAGISTERIAL DISTRICT OF IMPENDHLE VIA DARGLE AND RETURN: DEPART THE HOWICK BUS RANK AND PROCEED ALONG UMGENI ROAD TO SOMME STREET ALONG SOMME STREET TO BELL STREET, ALONG BELLE STREET TO ROAD 165 (KNOWN AS MAIN STREET HOWICK, MAGISTERIAL DISTRICT OF LIONS RIVER). TURN LEFT ALONG ROAD 165 AND CONTINUE TO THE INTERSECTION OF ROAD 165 AND ROAD 142 IN THE BOROUGH OF HOWICK. TURN LEFT AND CONTINUE ALONG ROAD 142, PASS THE INTERSECTION WITH THE N3/4 TO THE INTERSECTION OF ROADS 142, 1/6 AND 548, IN THE MIDMAR REGULATED AREA. TURN RIGHT AND PROCEED ALONG ROAD 1/6 TO THE INTERSECTION OF ROAD 162. TURN LEFT AND CONTINUE ALONG ROAD 1/6 THE INTERSECTION OF ROAD 1/6 AND ROAD 134 ON THE FARM VELTEVREDEN 1017. TURN LEFT AND PROCEED ALONG ROAD 134 VIA DARGLE ON THE FARM HEBRON 914 PASS THE INTERSECTION OF ROAD 548 ON FARM MIDDLE BOSCH 897. CONTINUE ALONG ROAD 134 TO THE INTERSECTION OF ROAD 134 AND D244 ON THE FARM DARGLE 913. CONTINUE ALONG ROAD 134 VIA D666 ON THE FARM DARGLE 913. CONTINUE ALONG ROAD 134 TO THE INTERSECTION 134 AND ROAD 130 ON THE DARGLE FARM 913. TURN LEFT AND PROCEED ALONG ROAD 130 VIA ROAD 132 ON THE FARM BEVERLY 2047. CONTINUE ALONG ROAD 130 TO THE INTERSECTION OF ROAD 130 AND 131 IN THE IMPENDHLE LOCATION 4673. TURN LEFT AND PROCEED ALONG ROAD 130 VIA IMPENDHLE VIAALGE TO THE INTERSECTION OF ROAD 130 AND ROAD 127/1 IN THE IMPENDHLE LOCATION 4673. TURN RIGHT AND PROCEED ALONG ROAD 137/1 TO THE INTERSECTION OF ROAD 127/1 AND ROAD 129 IN THE IMPENDHLE LOCATION 4673. TURN RIGHT AND PROCEED ALONG ROAD 129 TO CHIEF'S KRAAL (NZINGA) AND RETURN TO HOWICK VIA THE SAME ROUTE TO THE INTERSECTION OF ROAD 165 AND MORLING STREET. TURN RIGHT AND PROCEED ALONG MORLING STREET TO THE INTERSECTION OF MORLING AND UMGENI STREETS, TURN LEFT AND PROCEED TO THE HOWICK BEER HALL.

ROUTE 11:

HOWICK MAGISTERIAL DISTRICT OF LIONS RIVER TO BROTENI MAGISTERIAL DISTRICT OF IMPENDHLE AND RETURN. DEPART HOWICK BUS TERMINUS AT THE HOWICK BEER HALL, UMGENI STREET, HOWICK, MAGISTERIAL DISTRICT OF LIONS RIVER AND PROCEED ALONG UMGENI STREET TO THE INTERSECTION OF SOMME STREET. TURN LEFT INTO SOMME STREET AND PROCEED TO THE INTERSECTION WITH BELL STREET. TURN RIGHT AND PROCEED ALONG BELLE STREET TO THE INTERSECTION OF BELL STREET AND ROAD 165 (KNOWN AS MAIN STREET IN HOWICK). PROCEED ALONG ROAD 165 VIA MERRIVALE AND PROCEED UNDER THE N8 FLYOVER TO THE INTERSECTION OF ROAD 165 AND ROAD 135 SITUATED ON THE FARM DRIEFONTEIN EN952. TURN RIGHT AND PROCEED ALONG ROAD 135. CONTINUE ALONG ROAD 135 TO THE INTERSECTION OF ROAD 135 AND ROAD 7/2. TURN RIGHT AND PROCEED ALONG ROAD 7/2, VIA BOSTON AND THE INTERSECTION WITH ROAD 132 ON FARM ELANDSRIVER DRIFT 770. CONTINUE ALONG ROAD 7/2 TO THE INTERSECTION OF 7/2 AND ROAD 127/1. TURN RIGHT AND PROCEED ALONG ROAD 127/1 TO THE INTERSECTION OF ROAD 127/1 AND ROAD 130, IN THE IMPENDHLE LOCATION 4673. TURN RIGHT AND PROCEED ALONG ROAD 130 TO IMPENDHLE VILLAGE IN THE IMPENDHLE LOCATION 4673. TURN AROUND AND RETURN ALONG ROAD 130 TO THE INTERSECTION WITH ROAD 130 AND ROAD 127/1. TURN RIGHT AND PROCEED ALONG ROAD 127/1 TO THE INTERSECTION WITH ROAD 127/1 AND ROAD 129 IMPENDHLE LOCATION 4673. CONTINUE ALONG ROAD 127/1 TO THE INTERSECTION WITH ROADS 127/1, 129 AND 127/2. TURN RIGHT AND PROCEED ALONG ROAD 129 TO THE CHIEF'S KRAAL NZINGA. TURN AROUND AND RETURN ALONG ROAD 129 TO THE INTERSECTION WITH ROADS 129, 127/1 AND 127/2. TURN RIGHT AND PROCEED ALONG ROAD 127/2 VIA THE INTERSECTION OF ROAD 128 ON THE FARM B OF EDEN 5971 AND CONTINUE ALONG ROAD 127/2 TO BROTENI AND ON THE FARMS 50 5239. RETURN VIA THE SAME ROUTE TO THE INTERSECTION OF ROAD 165 AND MORLING STREET. TURN LEFT AND PROCEED ALONG MORLING STREET TO THE INTERSECTION OF MORLING AND UMGENI STREET, TURN LEFT AND PROCEED TO THE HOWICK BEER HALL.

ROUTE 12:

TENDELE MAGISTERIAL DISTRICT OF MOOI RIVER TO HOWICK MAGISTERIAL DISTRICT OF LIONS RIVER VIA ROSSETTA, NOTTINGHAM ROAD, CURRY'S POST AND RETURN.



transport

Department:
Transport
Province of KwaZulu-Natal

GAZETTE

LGKZNG47-2020-MAR

REGION: ALL

DEPART TENDELE SITUATED ON THE FARM JACKALSKOP12769 AND PROCEED ALONG ROAD 28/1 TO THE INTERSECTION OF ROAD 28/1 AND ROAD 178 ON THE FARM LOT 6 & 8 4354. TURN RIGHT AND PROCEED ALONG ROAD 178 FOR 1KM. TURN AROUND AND RETURN ALONG THE ROAD 178, TO THE INTERSECTION OF ROAD 28/1 AND ROAD 164 ON A FARM JACKALSKOP 12769. TURN RIGHT AND PROCEED ALONG ROAD 164 TO THE INTERSECTION WITH ROAD D314 ON THE FARM DEFENCE 8115. TURN LEFT AND PROCEED ALONG ROAD D314 TO PROSPERITY THE FARM PROSPERITY 9794. TURN AROUND AND RETURN ALONG ROAD D314 TO THE INTERSECTION WITH ROAD 164. TURN LEFT AND PROCEED ALONG ROAD 164 VIA THE INTERSECTION OF ROAD 450 ON THE FARM VAALKOP3207. CONTINUE ALONG ROAD 164 TO THE INTERSECTION WITH ROAD 164 AND ROAD 167, ON THE FARM ROSETTA2983. CONTINUE ALONG ROAD 164 VIA ROSETTA TO THE INTERSECTION OF ROAD164, 1/7 AND 1/6. TURN RIGHT AND PROCEED ALONG ROAD 1/6 TO THE INTERSECTION OF ROAD 1/6 AND ROAD 27/3 ON THE FARM GOWRIE 1930. CONTINUE ALONG ROAD 1/6 TO THE INTERSECTION OF ROAD 1/6 AND ROAD 147 ON THE FARM GOWRIE 1930. TURN LEFT AND PROCEED ALONG ROAD 147 OVER THE N3/4 ON THE FARM KILDARE 13155. CONTINUE ALONG ROAD 147 TO THE INTERSECTION WITH ROAD 147 AND ROAD 165 ON THE FARM KARKLOOF 1866. CONTINUE ALONG ROAD 165 VIA THE INTERSECTION WITH ROAD 144 ON THE FARM THOMASVILLE 2120, CONTINUE ALONG ROAD 165 VIA THE INTERSECTION OF ROADS B73 AND D369 ON THE FARM WOODLANDS 876 AND THE INTERSECTION WITH ROAD D287 ON THE FARM ELDERSLIE 14886, TO THE INTERSECTION OF ROAD 165 AND ROAD 145 ON THE FARM STOCKLANDS AND OATLANDS878. CONTINUE ALONG ROAD 165 VIA THE INTERSECTION WITH ROAD 162 ON THE FARM STOCKLANDS AND OATLANDS878. CONTINUE ALONG ROAD 165 TO THE INTERSECTION OF ROAD 165 AND ROAD 142 IN THE HOWICK BOROUGH. CONTINUE ALONG ROAD 165 WHICH BECOMES MAIN STREET AND TURN RIGHT INTO SOMME STREET. CONTINUE ALONG SOMME STREET TO THE INTERSECTION OF SOMME STREET AND UMGENI STREET. CONTINUE ALONG UMGENI STREET TO THE HOWICK BUS RANK, MAGISTERIAL DISTRICT OF LIONS RIVER AND RETURN BY THE SAME ROUTE.

ROUTE 13:

TENDELE MAGISTERIAL DISTRICT OF MOOI RIVER TO MOOI RIVER MAGISTERIAL DISTRICT OF MOOI RIVER AND RETURN.

DEPART TENDELE, SITUATED ON THE FARM JACKALSKOP12796 AND PROCEED ALONG ROAD 28/1 TO THE INTERSECTION OF ROAD 28/1 AND ROAD 178 ON THE FARM LOT 6 & 8 4354. TURN RIGHT AND PROCEED ALONG ROAD 178 FOR 1KM. TURN AROUND AND RETURN ALONG THE ROAD 178 TO THE INTERSECTION OF ROAD 28/1. TURN LEFT AND PROCEED ALONG ROAD 28/1, TO THE INTERSECTION OF 28/1 AND ROAD 164 ON THE FARM JACKALSKOP 12769. TURN RIGHT AND PROCEED ALONG ROAD 164 TO THE INTERSECTION WITH ROAD D314 ON THE FARM DEFENCE 8115. TURN LEFT AND PROCEED ALONG ROAD D314 TO PROSPERITY ON THE FARM PROSPERITY 9794. TURN AROUND AND RETURN ALONG ROAD D314 TO THE INTERSECTION WITH ROAD 164. TURN LEFT AND PROCEED ALONG ROAD 164 VIA THE INTERSECTION OF ROAD 450 ON THE FARM VAALKOP3207. CONTINUE ALONG ROAD 164 TO THE INTERSECTION WITH ROAD 164 AND ROAD 167 ON THE FARM ROSETTA. CONTINUE ALONG ROAD 164 VIA ROSETTA TO THE INTERSECTION 164 AND 1/7. TURN AROUND AND RETURN ALONG ROAD 164, TO THE INTERSECTION OF ROAD 164 AND 167, ON THE FARM ROSETTA2983. TURN RIGHT AND PROCEED ALONG ROAD 167 TO THE INTERSECTION WITH ROAD 167 AND ROAD 169 ON THE FARM TWEE FONTEIN 4327. TURN LEFT AND PROCEED ALONG ROAD 169 TO BLOGWENI ON THE FARM EGYPT 5498. TURN AROUND AND RETURN ALONG ROAD 169, VIA THE INTERSECTION OF ROAD 167 CONTINUE ALONG ROAD 169 TO THE INTERSECTION OF ROAD 169 AND ROAD 19 ON THE FARM GRANTLEIGH 2177. TURN RIGHT AND PROCEED ALONG ROAD 19 WHICH BECOMES LAWRENCE ROAD IN MOOI RIVER. CONTINUE ALONG LAWRENCE ROAD (VIA THE DESCRIPTION FROM LAWRENCE ROAD TO THE MOOI RIVER BUS TERMINUS AS PER THE ESCORT ROUTE). RETURN VIA THE SAME ROUTE.

ROUTE 14:

NOTTINGHAM ROAD MAGISTERIAL DISTRICT OF LIONS RIVER TO UMGENI POORT MAGISTERIAL DISTRICT OF LIONS RIVER VIA FORT NOTTINGHAM AND RETURN.

DEPART NOTTINGHAM ROAD SITUATED ON THE FARM GOWRIE1930 SITUATED IN THE MAGISTERIAL DISTRICT OF LIONS RIVER TO THE INTERSECTION OF ROADS 1/6 AND 163. TURN RIGHT AND PROCEED ALONG ROAD 163 VIA ONVERWACHT 2004, HOLLY LODGE 2001, ONVERWACHT 2004, TO THE INTERSECTION OF ROAD 163 AND ROAD 134 SITUATED ON THE FARM LEEUWBOSCH 1275, CONTINUE ALONG ROAD 163 VIA THE BUSH RESERVE TO THE FORT NOTTINGHAM TOWNSHIP SITUATED ON FORT NOTTINGHAM P.H.A. TURN AROUND AT FORT NOTTINGHAM AND PROCEED BACK ALONG ROAD 163 TO THE INTERSECTION OF ROADS 163 AND 134 SITUATED ON THE FARM LEEUWBOSCH 1275. TURN RIGHT AND PROCEED ALONG ROAD 134 TO THE INTERSECTION OF ROADS 134 AND D290 SITUATED ON THE FARM LEEUWBOSCH 1275. TURN RIGHT INTO ROAD D290 AND PROCEED VIA VLAK PLAATS 1314 ROWTHORPE 1898 TO THE UMGENI POORT CONVENT SITUATED ON THE FARM WAKEFIELD1269. RETURN VIA THE SAME ROUTE.

ROUTE 15:

BRUNTVILLE BLACK TOWNSHIP MAGISTERIAL DISTRICT OF MOOI RIVER TO MOOI RIVE TEXTILES MAGISTERIAL DISTRICT OF MOOI RIVER AND RETURN:

DEPART MAIN STREET, BRUNTVILLE BLACK TOWNSHIP, MOOI RIVER SOUTH AFRICA, BOROUGH OF MOOI RIVER TO THE UNNAMED ENTRANCE ROAD TO BRUNTVILLE BLACK TOWNSHIP. TURN LEFT AND CONTINUE PASS THE N.P.A. CLINIC AND CEMETERY TO THE INTERSECTION OF ROAD 14/1. TURN LEFT AND PROCEED ALONG ROAD 14/1 OVER THE N3/4 BRIDGE TO THE INTERSECTION OF ROADS 14/1 AND 1/7. TURN RIGHT INTO ROAD 1/7 AND PROCEED TO THE INTERSECTION OF ROAD 1/7 AND LAWRENCE ROAD IN MOOI RIVER. TURN LEFT AND PROCEED ALONG LAWRENCE ROAD TO THE INTERSECTION OF LAWRENCE AND MARKET STREET. TURN RIGHT INTO MARKET STREET AND PROCEED OVER RAILWAYS BRIDGE TO THE INTERSECTION OF MARKET STREET AND CLAUGHTON TERRACE AND CONTINUE ALONG THE EXTENSION OF CLAUGHTON TERRACE FROM TWO (2KM). OVER THE BRIDGE, OVER THE MOOI RIVER TO THE BUS SAME ROUTE. (THE HOLDER IS ENTITLED TO OPERATE INTERMEDIATE JOURNEYS BETWEEN BRUNTVILLE AND MOOI RIVER IN ACCORDANCE WITH THE TIMETABLE.

ROUTE 16:

MOOI RIVER MAGISTERIAL DISTRICT OF MOOI RIVE TO ESTCOURT MAGISTERIAL DISTRICT OF ESTCOURT AND RETURN:

DEPART THE BUS TERMINUS AT THE INTERSECTION OF LAWRENCE ROAD AND ROAD1/7 IN MOOI RIVER MAGISTERIAL DISTRICT OF MOOI RIVER. TURN RIGHT INTO ROAD 1/7 AND CONTINUE ALONG ROAD 1/7 OVER THE N3/4 WHERE IT BECOMES 1/8. CONTINUE ALONG ROAD 1/8 PASS THE INTERSECTION OF ROADS 1/8 AND ROAD 19, CONTINUE ALONG ROAD 1/8 VIA SHACKLETON 2164 TO THE INTERSECTION OF ROADS 1/8 AND 18, (LOWER MIDDLELUS TURN-OFF) SITUATED ON THE FARM THE PLAINS3147. CONTINUE ALONG ROAD 1/8 TO THE INTERSECTION OF ROADS 1/8 AND ROAD 175 SITUATED ON THE FARM OAKLANDS2976 (UPPER MIDDLELUSTURN-OFF). CONTINUE ALONG ROAD 1/8 VIA HIGHLANDS 2954 VIA THE WILLOW GRANGE FARM SITUATED ON THE FARM MISGUNST1916 TO THE INTERSECTION OF ROADS 1/8 AND ROAD 173. CONTINUE ALONG ROAD 1/8 VIA MEYER 1908 TO THE INTERSECTION OF ROADS 1/8 AND 170 SITUATED ON THE FARM ZAAY LARGER1199. CONTINUE ALONG ROAD 1/8 INTO ESTCOURT, MAGISTERIAL DISTRICT OF ESTCOURT. CONTINUE ALONG ROAD1/8 WHICH BECOMES HARDING STREET IN ESCCOURT TO THE INTERSECTION OF HARDING STREET ESCCOURT TO THE INTERSECTION OF HARDING STREET AND ALEXANDRA STREET. TURN LEFT INTO ALEXANDRA STREET TO THE ALEXANDRA STREET BUS TERMINUS SITUATED IN ESCCOURT MAGISTERIAL DISTRICT OF ESCCOURT AND RETURN VIA THE SAME ROUTE.

ROUTE 17:

MOOI RIVER MAGISTERIAL DISTRICT OF LIONS RIVER TO PIETERMARITZBURG MAGISTERIAL DISTRICT OF PIETERMARITZBURG AND RETURN:

DEPART MOOI RIVER BUS RANK IN THE MAGISTEIAL DISTRICT OF MOOI RIVER. TURN LEFT INTO ROAD 1/7 AND PROCEED ALONG ROAD 1/7 TO THE INTERSECTION OF ROAD 1/7 AND ROAD 14/1. TURN LEFT AND PROCEED ALONG ROAD 14/1 OVER THE N3/4 TO THE INTERSECTION OF ROAD 14/1 AND THE GLIDE ONTO THE N3 TURN RIGHT AND PROCEED ALONG THE N3 TO THE INTERSECTION OF THE N3 AND ROAD 142. TURN LEFT ALONG ROAD 142 TO THE INTERSECTION OF ROAD 142 AND ROAD 165 IN HOWICK, MAGISTERIAL DISTRICT OF LIONS RIVER. TURN RIGHT ALONG ROAD 165 (KNOWN AS MAIN ROAD IN HOWICK) AND CONTINUE ALONG ROAD 165 TO THE INTERSECTION WITH ROAD 165 AND ROAD 481. TURN RIGHT AND PROCEED ALONG ROAD 481 TO THE INTERSECTION WITH THE N3, TURN LEFT AND PROCEED ALONG THE N3 TO THE GLIDE OFF INTERSECTING WITH ROAD 6/1 SITUATED IN PIETERMARITZBURG, MAGISTERIAL DISTRICT OF PIETERMARITZBURG. TURN RIGHT INTO ROAD6/1 WHICH BECOMES CHURCH STREET AND CONTINUE TO THE INTERSECTION WITH CHURCH STREET AND EAST STREET. TURN LEFT AND PROCEED ALONG EAST STREET, TO THE NEW EAST STREET BUS RANK, SITUATED IN EAST STREET BETWEEN LOOP STREET AND BURGER STREET. RETURN TO MOOI RIVER VIA THE SAME ROUTE IN REVERSE.

RESTRICTION:

SUBJECT TO THE RESTRICTION THAT NO PASSENGERS SHALL BE PICKED UP OR SET DOWN WITHIN THE MUNICIPAL BOUNDARY OF PIETERMARITZBURG EXCEPT AT THE EAST STREET BUS RANK IN PIETERMARITZBURG.

NO. ROUTE

- 1 HOWICK TO MOPOPHOMENI
- 2 HOWICK TO MASHINGENI
- 3 HOWICK TO MAZWAZINI
- 4 HOWICK TO EQUEMENI
- 5 HOWICK TO DULELA
- 6 HOWICK TO SWEETWATERS
- 7 MPOPHOMENI TO PIETERMARITZBURG
- 8 BUCKLANDS TO HOWICK



transport

Department:

Transport

Province of KwaZulu-Natal

GAZETTE

LGKZNG47-2020-MAR

REGION: ALL

- 9 BUCKLAND TO MAKHAKHE
- 10 HOWICK TO CHIEF'S KRAAL
- 11 HOWICK TO BROTONI
- 12 TENDELE TO HOWICK
- 13 TENDELE TO MOOI RIVER
- 14 NOTTINGHAM ROAD TO UMGENI POORT CONVENT
- 15 BRUNTVILLE TOWNSHIP TO MOOI RIVER TEXTILES
- 16 MOOI RIVER TO ESTCOURT
- 17 MOOI RIVER TO PIETERMARITZBURG

PASSENGERS AND THEIR PERSONAL EFFECTS OVER THE FOLLOWING ROUTES: -

GENERAL AUTHORITIES

1. ORGANISED PARTIES

CONVEYANCE OF PARTY PERSONS VISITING ANY PLACE FOR THE PURPOSE OF: -

- 1. ATTENDING ANY RELIGIOUS FUNCTION, WEDDING OR FUNERAL.
- 2. TAKING PART IN CAMP, PICNIC, CONCERT OR OTHER FORM OF AMUSEMENT OR GATHERING
- 3. JOINTLY TAKING PART IN OR ATTENDING ANY COMPETITION OR GAME.



transport

Department:
Transport
Province of KwaZulu-Natal

GAZETTE

LGKZNG47-2020-MAR

REGION: ALL

1)	Application Number: APP0122273	2)	Gazette Number: LGKZNG47-2020-MAR
3)	Applicant: <input type="checkbox"/> IMPENDHLE SERVICES (PTY) LTD ID NO. 1961/000213/07 Association: NOT AVAILABLE	4)	Applicant Address: PO. BOX 26 HOWICK 3290
5)	Existing Licence Holder: NOT APPLICABLE ID NO. NOT APPLICABLE	6)	Existing Licence Holder Address: NOT APPLICABLE
7)	Type of application: NEW OPERATING LICENCE	8)	Operating Licence Number: NOTAVAILABLE
9)	Vehicle Type: BUS	10)	1 X 36+ (SEATED) + 0 (STANDING)
11)	Region: UMGUNGUNDLOVU		
12.1	<p>KZPRERC2775274 - VARIOUS BUS ROUTES - IMPENDHLE SERVICES (PTY) LTD</p> <p>ROUTE 1: HOWICK MAGISTERIAL DISTRICT OF LIONS RIVER TO MPOPHOMENI MAGISTERIAL DISTRICT OF LIONS RIVER AND RETURN: DEPART THE HOWICK BUS TERMINUS AT THE HOWICK BEER HALL, UMGENI STREET, HOWICK, MAGISTERIAL DISTRICT OF LIONS RIVER, AND PROCEED ALONG UMGENI STREET TO THE INTERSECTION WITH SOMME STREET. TURN LEFT INTO SOMME STREET AND PROCEED TO THE INTERSECTION WITH BELL STREET. TURN RIGHT AND PROCEED ALONG BELLE STREET TO THE INTERSECTION WITH ROAD 165 KNOWN AS MAIN STREET IN HOWICK. TURN RIGHT AND PROCEED ALONG ROAD 165 VIA SATAN AND MERRIVALE AND CONTINUE UNDER THE N8 FLYOVER TO THE INTERSECTION OF ROAD 165 AND ROAD 135. TURN RIGHT AND PROCEED ALONG ROAD 135 VIA MAKANINI, N.P.B. AND MATATIELE TO THE INTERSECTION OF ROAD 135 AND THE TURN OFF TO MPOPHOMENI TOWNSHIP, SITUATED ON THE FARM RIETVLEI1043. TURN LEFT AND PROCEED TO THE MPOPHOMENI TOWNSHIP BUS TERMINUS. RETURN VIA THE SAME ROUTE TO THE INTERSECTION OF ROAD 165 AND MORLING STREET. TURN LEFT AND PROCEED ALONG MORLING STREET TO THE INTERSECTION OF MORLING STREET AND UMGENI STREETS, TURN LEFT AND PROCEED TO THE HOWICK BEER HALL.</p> <p>ROUTE 2: HOWICK MAGISTERIAL DISTRICT OF LIONS RIVER TO MASHINGENI MAGISTERIAL DISTRICT OF LIONS RIVER AND RETURN. DEPART THE HOWICK BUS TERMINUS AT HOWICK BEER HALL, UMGENI STREET, HOWICK, MAGISTERIAL DISTRICT OF LIONS RIVER AND PROCEED ALONG UMGENI STREET TO THE INTERSECTION WITH SOMME STREET. TURN LEFT INTO SOMME STREET AND PROCEED TO THE INTERSECTION WITH BELL STREET. TURN RIGHT AND PROCEED ALONG BELLE STREET TO THE INTERSECTION WITH ROAD 165 (KNOWN AS MAIN STREET IN HOWICK) TURN RIGHT AND PROCEED ALONG ROAD 165 VIA SATAN AND MERRIVALE AND CONTINUE UNDER THE N8 FLYOVER TO THE INTERSECTION OF ROAD 165 AND ROAD 135. TURN RIGHT AND PROCEED ALONG ROAD 135 VIA MAKANINI, N.P.B. AND MATATIELE TO THE INTERSECTION OF ROAD 135 AND THE TURN OFF TO MPOPHOMENI TOWNSHIP, SITUATED ON THE FARM RIETVLEI1043. TURN LEFT AND PROCEED TO THE MPOPHOMENI TOWNSHIP, TO MASHINGENI SITUATED ON THE FARM RIETVLEI1043. RETURN VIA THE SAME ROUTE TO THE INTERSECTION OF ROAD 165 AND MORLING STREET. TURN LEFT AND PROCEED ALONG MORLING STREET TO THE INTERSECTION OF MORLING STREET AND UMGENI STREET, TURN LEFT AND PROCEED TO THE HOWICK BEER HALL.</p> <p>ROUTE 3: HOWICK MAGISTERIAL DISTRICT OF LIONS RIVER TO MASWAZINI MAGISTERIAL DISTRICT OF LIONS RIVER AND RETURN. DEPART THE HOWICK BUS TERMINUS, AT THE HOWICK BEER HALL, UMGENI STREET, HOWICK, MAGISTERIAL DISTRICT OF LIONS RIVER AND PROCEED ALONG UMGENI STREET, TO THE INTERSECTION WITH SOMME STREET. TURN LEFT INTO SOMME STREET AND PROCEED TO THE INTERSECTION WITH BELL STREET. TURN RIGHT AND PROCEED ALONG BELLE STREET TO THE INTERSECTION WITH ROAD 165 (KNOWN AS MAIN STREET IN HOWICK). TURN RIGHT AND PROCEED ALONG ROAD 165 VIA SATAN AND MERRIVALE AND CONTINUE UNDER THE N8 FLYOVER TO THE INTERSECTION OF ROAD 165 AND ROAD 135. TURN RIGHT AND PROCEED ALONG ROAD 135 VIA MAKANINI, N.P.B. MATATIELE, GOBLE, GUY, SAPPI AND STORE SITUATED ON ROAD NO.135 TO THE TURN OFF TO MAZWAZINI (KNOWN AS EQUEMENE) SITUATED ON THE FARM VAN VUURENS POST 942. TURN LEFT AND PROCEED TO MAZWAZINI VIA SLAGHENE SITUATED IN ZWAARTKOP BANTU LOCATION 4669. RETURN VIA THE SAME ROUTE TO THE INTERSECTION OF ROAD 165 AND MORLING STREET. TURN LEFT AND PROCEED ALONG MORLING STREET TO THE INTERSECTION OF MORLING AND UMGENI STREETS, TURN LEFT AND PROCEED TO THE HOWICK BEER HALL.</p> <p>ROUTE 4: HOWICK MAGISTERIAL DISTRICT OF LIONS RIVER TO EQUEMENI MAGISTERIAL DISTRICT OF PIETERMARITZBURG AND RETURN. DEPART THE HOWICK BUS TERMINUS AT THE HOWICK BEER HALL, UMGENI STREET, HOWICK, MAGISTERIAL DISTRICT OF LIONS RIVER AND PROCEED ALONG UMGENI STREET TO THE INTERSECTION WITH SOMME STREET, TURN LEFT INTO SOMME STREET AND PROCEED TO THE INTERSECTION WITH BELL STREET, TURN RIGHT AND PROCEED ALONG BELLE STREET TO THE INTERSECTION WITH ROAD 165 (KNOWN AS MAIN STREET IN HOWICK) TURN RIGHT AND PROCEED ALONG ROAD 165 VIA SATAN AND MERRIVALE AND CONTINUE UNDER THE N8 FLYOVER TO THE INTERSECTION OF ROAD 165 AND 135. TURN RIGHT AND PROCEED ALONG ROAD 135 VIA MAKANINI, N.P.B., MATATIELE, GOBLE AND GUY, SITUATED ON ROAD 135 TO THE INTERSECTION OF ROAD 135 AND ROAD 135 AND ROAD ZM207 SITUATED ON THE FARM RIETVLEI1043. TURN LEFT AND PROCEED ALONG ROAD ZM207 VIA HAZA TEA ROOM, HLENGWA SCHOOL, QURRY, MNCANI, SANGWENI AND TOGOSA STORE, SITUATED IN THE ZWAARTKOP BANTU LOCATION TO THE INTERSECTION OF ROAD ZM207 AND ROAD B214, TURN RIGHT AND PROCEED ALONG ROAD B214 TO THE INTERSECTION ROAD B214 AND ROAD 135, EQUEMENE, SITUATED ON THE FARM VAN VUURENS POST 942. TURN RIGHT AND PROCEED ALONG ROAD 135 TO THE INTERSECTION OF ROAD 135 AND ROAD 165, TURN LEFT AND PROCEED ALONG ROAD 165 TO THE INTERSECTION OF ROAD 165 (MAIN STREET HOWICK) AND MORLING STREET, TURN LEFT AND PROCEED ALONG MORLING STREET TO THE INTERSECTION WITH UMGENI STREET TO THE UMGENI BEER HALL.</p> <p>ROUTE 5: HOWICK MAGISTERIAL DISTRICT OF LIONS RIVER TO KWA DULELA MAGISTERIAL DISTRICT OF PIETERMARITZBURG AND RETURN. DEPART THE HOWICK BUS TERMINUS AT THE BEER HALL, UMGENI STREET, HOWICK, MAGISTERIAL DISTRICT OF LIONS RIVER AND PROCEED ALONG UMGENI STREET TO THE INTERSECTION WITH SOMME STREET. TURN LEFT INTO SOMME STREET AND PROCEED TO THE INTERSECTION WITH BELL STREET, TURN RIGHT AND PROCEED ALONG BELLE STREET TO THE INTERSECTION WITH ROAD 165 (KNOWN AS MAIN STREET IN HOWICK) TURN RIGHT AND PROCEED ALONG ROAD 165 VIA SATAN AND MERRIVALE AND CONTINUE UNDER THE N8 FLYOVER TO THE INTERSECTION OF ROAD 165 AND 135. TURN RIGHT AND PROCEED ALONG ROAD 135 VIA MAKANINI, N.P.B. MATATIELE, GOBLE AND GUY, SITUATED ON ROAD NO.35 TO THE INTERSECTION OF ROAD 135 AND ROAD ZM207 SITUATED ON THE FARM RIETVLEI1043. TURN LEFT AND PROCEED ALONG ROAD ZM207 TO THE INTERSECTION OF ROAD ZM207 AND ROAD ZD1237 SITUATED IN ZWAARTKOP BANTU LOCATION 4669, TURN LEFT AND PROCEED ALONG ROAD ZD1237, VIA HAZA TEA ROOM TO KWA DULELA SITUATED IN ZWAARTKOP BANTU LOCATION 669. RETURN VIA THE SAME ROUTE OF ROAD 165 AND MORLING STREET, TURN LEFT AND PROCEED ALONG MORLING STREET TO THE INTERSECTION OF MORLING STREET AND UMGENI STREET TURN LEFT AND PROCEED TO THE HOWICK BEER HALL.</p> <p>ROUTE 6: HOWICK MAGISTERIAL DISTRICT OF LIONS RIVER TO SWEETWATERS MAGISTERIAL DISTRICT OF PIETERMARITZBURG AND RETURN. DEPART THE HOWICK BUS TERMINUS AT THE HOWICK BEER HALL, UMGENI STREET, HOWICK, MAGISTERIAL DISTRICT OF LIONS RIVER AND PROCEED ALONG UMGENI STREET TO THE INTERSECTION WITH SOMME STREET TURN LEFT INTO SOMME STREET AND PROCEED TO THE INTERSECTION WITH BELL STREET TURN RIGHT AND PROCEED ALONG BELLE STREET TO THE INTERSECTION WITH ROAD 165 (KNOWN AS MAIN STREET IN HOWICK) TURN RIGHT AND PROCEED ALONG ROAD 165 VIA SATAN TO THE INTERSECTION OF ROAD 165 AND ROAD 367 AT MERRIVALE TURN LEFT AND PROCEED ALONG ROAD 367 VIA J.J DRIVE IN AND CEDARA TO THE INTERSECTION OF ROAD 367 AND ROAD 139. TURN LEFT AND PROCEED ALONG ROAD 139 TO HILTON HOTEL, SITUATED IN HILTON, MAGISTERIAL DISTRICT OF LIONS RIVER. TURN AROUND AND RETURN ALONG ROAD 139 VIA THE HILTON SHOPS TO THE INTERSECTION OF ROAD 139 AND ROAD 367. CONTINUE ALONG ROAD 139 VIA THE HILTON POLICE STATION, COWAN HOUSE, THE KNOLL, WINTERSKLOOF TO THE INTERSECTION OF ROAD 139 AND ZM1238 BEING THE ENTRANCE TO SWEETWATERS LOCATION. TURN RIGHT INTO ROAD ZM1238 AND CONTINUE ALONG THIS ROAD FOR 0.7KM TO THE SEZENANI BUS DEPOT. RETURN TO HOWICK VIA THE SAME ROUTE TO THE INTERSECTION OF ROAD 165 AND MORLING STREET. TURN LEFT AND PROCEED ALONG MORLING STREET. TURN LEFT AND PROCEED ALONG MORLING STREET TO THE INTERSECTION OF MORLING STREET AND UMGENI STREETS, TURN LEFT AND PROCEED TO THE HOWICK BEER HALL.</p>		



transport

Department:
Transport
Province of KwaZulu-Natal

GAZETTE

LGKZNG47-2020-MAR

REGION: ALL

(THE HOLDER IS ENTITLED TO OPERATE INTERMEDIATE JOURNEYS BETWEEN SWEETWATERS AND HILTON HOTEL IN ACCORDANCE WITH THE TIMETABLE)

ROUTE 7:

MPHOMENI MAGISTERIAL DISTRICT OF LIONS RIVER TO PIETERMARITZBURG MAGISTERIAL DISTRICT OF PIETERMARITZBURG AND RETURN. DEPART MPHOMENI, SITUATED ON THE FARM RIETVLEI1043, MAGISTERIAL DISTRICT OF LIONS RIVER AND PROCEED TO THE INTERSECTION OF ROAD 135 AND ROAD 165. TURN LEFT AND PROCEED ALONG ROAD 165 TO THE INTERSECTION OF ROAD 165 AND ZEERDEBERG ROAD. TURN RIGHT AND PROCEED ALONG ZEEDERBERG ROAD, VIA MERRIVALE TO THE INTERSECTION OF ZEEDERBERG ROAD AND ROAD 139. CONTINUE ALONG ROAD 367 VIA J.J. DRIVE IN, CEDARA TO THE INTERSECTION OF ROAD 367 AND ROAD 139, SITUATED IN HILTON, MAGISTERIAL DISTRICT OF LIONS RIVER. TURN LEFT AND PROCEED ALONG ROAD 139 VIA CROSSWAYS, HILTON SHOPS, HILTON HOTEL TO THE INTERSECTION OF ROAD 139 AND THE N3. TURN RIGHT AND PROCEED ALONG THE N3 TO THE GLIDE OFF INTERSECTING WITH ROAD 6/1, SITUATED IN PIETERMARITZBURG, MAGISTERIAL DISTRICT OF PIETERMARITZBURG. TURN RIGHT INTO ROAD 6/1 WHICH BECOMES CHURCH STREET AND CONTINUE TO THE INTERSECTION OF CHURCH STREET AND EAST STREET. TURN RIGHT AND PROCEED ALONG EAST STREET TO THE INTERSECTION OF EAST AND PIETERMARITZBURG STREET, TO THE INTERSECTION OF PIETERMARITZ STREET AND BERG STREET. TURN RIGHT INTO BERG STREET AND PROCEED ALONG BERG STREET TO THE INTERSECTION OF BERG AND EAST STREET. TURN RIGHT INTO EAST STREET AND PROCEED TO THE EAST STREET AND PROCEED TO THE EAST STREET BUS TERMINUS. DEPART EAST STREET TERMINUS AND PROCEED ALONG EAST STREET TO THE INTERSECTION OF EAST AND CHURCH STREETS. TURN LEFT INTO CHURCH STREET AND RETURN TO MPHOMENI AS PER OUTWARD JOURNEY.

ROUTE 8:

BUCKLANDS MAGISTERIAL DISTRICT OF IMPENDLE TO HOWICK MAGISTERIAL DISTRICT OF LIONS RIVER VIA NOTINGHAM ROAD, CURRYS POST AND RETURN.

DEPART BUCKLANDS SITUATED ON THE FARM A OF BUCKLANDS7595, PROCEED ALONG ROAD 27/2 TO THE INTERSECTION OF ROAD 27/2 AND 346 ON THE FARM LONGSTOP 13137. TURN RIGHT AND PROCEED ALONG ROAD 346 TO LOUWLANDS 7176. TURN AROUND AND RETURN ALONG ROAD 346 TO THE INTERSECTION WITH ROAD 27/2. TURN LEFT AND PROCEED ALONG ROAD 27/2 TO THE INTERSECTION OF ROAD 27/2 AND 277, SITUATED ON THE FARM A OF SNOWTOP8823. TURN LEFT AND PROCEED ALONG ROAD 227 TO LOTENI AND RETURN ALONG ROAD 277 TO THE INTERSECTION WITH ROAD 27/2. TURN LEFT AND PROCEED ALONG ROAD 27/2 VIA THE INTERSECTION OF ROAD 129 ON THE FARM GOLDEN FLEECE 14034. CONTINUE ALONG ROAD 27/2 TO THE INTERSECTION OF ROAD 28/2 ON THE FARM WUTHERING HEIGHTS 10079 WHERE ROAD 27/2 BECOMES ROAD 27/3. CONTINUE ALONG ROAD 27/3 TO THE INTERSECTION OF ROAD 27/3 AND 366 ON THE FARM COLLEGIATE 3267. CONTINUE ALONG ROAD 27/3 TO THE INTERSECTION OF ROAD 27/3 AND D544 ON THE FARM WAR COMMON 10648. CONTINUE ALONG ROAD 27/3 AND D.544 ON THE FARM WAR COMMON 10648. CONTINUE ALONG ROAD 27/3 TO THE INTERSECTION OF ROAD 27/3 AND D.361 ON THE FARM OUTSPAN. CONTINUE ALONG ROAD 27/3 TO THE INTERSECTION OF ROAD 27/3 AND 1/6 ON THE FARM GOWRIE. TURN RIGHT AND PROCEED ALONG ROAD 1/6. VIA THE INTERSECTION OF ROAD 1/6 AND 163 ON THE FARM GOWRIE 1930. CONTINUE ALONG ROAD 1/6 TO THE INTERSECTION OF ROAD 1/6 AND ROAD 147 OVER THE N3/4 ON THE FARM KILDARE 18155. CONTINUE ALONG ROAD 147 AND 165 ON THE FARM KARKLOOF 1866. CONTINUE ALONG 165 VIA THE INTERSECTION WITH ROAD 144 ON THE FARM THOMASVILLE 2120. CONTINUE ALONG ROAD 165 VIA THE INTERSECTION OF ROAD 293 ON THE FARM THOMASVILLE 2120, CONTINUE ALONG ROAD 165 VIA THE INTERSECTION OF ROAD B73 AND D369 ON THE FARM WOODLANDS 876 AND THE INTERSECTION WITH ROAD D287 ON THE FARM HLDERSLIE 14886 TO THE INTERSECTION OF ROADS 165 AND 145 ON THE FARM STOCKLANDS AND OATLANDS878. CONTINUE ALONG ROAD 165, VIA THE INTERSECTION WITH ROAD 162 ON THE FARM STOCKLANDS AND OATLANDS878. CONTINUE ALONG ROAD 165 TO THE INTERSECTION OF ROAD 165 AND 142 IN THE BOROUGH OF HOWICK. CONTINUE ALONG ROAD 165 WHICH BECOMES MAIN STREET AND TURN RIGHT INTO SOMME STREET, CONTINUE ALONG SOMME STREET TO THE INTERSECTION OF SOMME AND UMGENI STREET TO THE HOWICK BUS RANK, MAGISTERIAL DISTRICT OF LIONS RIVER. RETURN ALONG THE SAME ROUTE.

ROUTE 9:

BUCKLANDS MAGISTERIAL DISTRICT OF IMPENDLE TO THE HOLM MAGISTERIAL DISTRICT OF UNDERBERG (MAKHAKHE), (SANI PASS) MAGISTERIAL DISTRICT OF UNDERBERG AND RETURN:

DEPART BUCKLANDS ON THE FARM A OF BUCKLANDS7588 AND PROCEED ALONG ROAD 27/2 VIA THE INTERSECTION OF ROAD D6 SITUATED ON THE FARM MORVEN 9366. CONTINUE ALONG ROAD 27 TO THE INTERSECTION OF ROAD 27 AND ROAD 277 SITUATED ON FARM A OF SNOWTOP8823. TURN LEFT AND PROCEED ALONG ROAD 277 TO LOTENI, SITUATED ON THE FARM LAURENSFORD 11783. RETURN TO THE INTERSECTION OF ROAD 277 AND ROAD 27/2 VIA THE SAME ROUTE. TURN RIGHT AND PROCEED ALONG ROAD 27/2, VIA BUCKLANDS TO THE INTERSECTION OF ROAD 27/2 AND ROAD 346 SITUATED ON THE FARM LONGSTOP 13137. TURN RIGHT AND PROCEED ALONG ROAD 346 TO UPPER UMKOMAAS SITUATED ON THE FARM LOWLAND 7176. TURN AROUND AND RETURN ALONG ROAD 346 TO THE INTERSECTION OF ROAD 346 AND ROAD 27. TURN RIGHT AND PROCEED ALONG ROAD 27/2 VIA THE INTERSECTION WITH ROAD 25/2 SITUATED ON THE FARM FP65 8346 AND CONTINUE ALONG ROAD 27/1 TO THE INTERSECTION OF ROADS 27/2, 27/1 AND 126. CONTINUE ALONG ROAD 126 THROUGH HIMEVILLE TOWNSHIP, MAGISTERIAL DISTRICT OF UNDERBERG TO THE INTERSECTION OF ROADS 126, 7/4 AND 125 IN UNDERBERG ON THE FARM UNDERBERG FP 161 6834. TURN AROUND AND RETURN ALONG ROAD 126 TO THE INTERSECTION OF ROADS 126, 27/1, 27/2 AND 318 SITUATED ON THE FARM RIVERSDALE 1287. TURN LEFT AND PROCEED ALONG ROAD 318 TO THE HOLM SITUATED ON THE FARM FP2177198 KNOWN AS MAKHAKHE. TURN AROUND AND RETURN ALONG ROAD 318 TO THE INTERSECTION OF ROADS 318, 126, 27/2 AND 27/1. TURN RIGHT AND PROCEED ALONG ROAD 126 VIA HIMEVILLE TO UNDERBERG AND RETURN ALONG ROAD 126, 27/2, 346 TO MAKHAKHE AND RETURN TO ROAD 27/2 AND PROCEED ALONG ROAD 27/2 TO LOTENI, VIA ROADS 27/2 AND 277. RETURN FROM LOTENI TO BUCKLANDS VIA ROAD 277 AND ROAD 27/2.

ROUTE 10:

HOWICK MAGISTERIAL DISTRICT OF LIONS RIVER TO CHIEF'S KRAAL MAGISTERIAL DISTRICT OF IMPENDHLE VIA DARGLE AND RETURN:

DEPART THE HOWICK BUS TERMINUS AT THE HOWICK BEER HALL, UMGENI STREET, HOWICK, MAGISTERIAL DISTRICT OF LIONS RIVER AND PROCEED ALONG UMGENI STREET TO THE INTERSECTION OF SOMME STREET. TURN LEFT INTO SOMME STREET AND PROCEED TO THE INTERSECTION WITH BELL STREET. TURN RIGHT AND PROCEED ALONG BELL STREET TO THE INTERSECTION OF BELL STREET AND ROAD165 (KNOWN AS MAIN STREET IN HOWICK). PROCEED ALONG ROAD 165 VIA MERRIVALE AND PROCEED UNDER THE N8 FLYOVER TO THE INTERSECTION OF ROAD 165 AND ROAD 135 SITUATED ON THE FARM DRIEFONTEIN EN952. TURN RIGHT AND PROCEED ALONG ROAD 135. CONTINUE ALONG ROAD 135 TO THE INTERSECTION OF ROAD 135 AND ROAD 7/2. TURN RIGHT AND PROCEED ALONG ROAD 7/2, VIA BOSTON AND THE INTERSECTION WITH ROAD 132 ON FARM ELANDSRIVER DRIFT 770. CONTINUE ALONG ROAD 7/2 TO THE INTERSECTION OF 7/2 AND ROAD 127/1. TURN RIGHT AND PROCEED ALONG ROAD 127/1 TO THE INTERSECTION OF ROAD 127/1 AND ROAD 130, IN THE IMPENDHLE LOCATION 4673. TURN RIGHT AND PROCEED ALONG ROAD 130 TO IMPENDHLE VILLAGE IN THE IMPENDHLE LOCATION 4673. TURN AROUND AND RETURN ALONG ROAD 130 TO THE INTERSECTION WITH ROAD 130 AND ROAD 127/1. TURN RIGHT AND PROCEED ALONG ROAD 127/1 TO THE INTERSECTION WITH ROAD 127/1 AND ROAD 129 IMPENDHLE LOCATION 4673. CONTINUE ALONG ROAD 127/1 TO THE INTERSECTION WITH ROADS 127/1, 129 AND 127/2. TURN RIGHT AND PROCEED ALONG ROAD 129 TO THE CHIEF'S KRAAL NZINGA. TURN AROUND AND RETURN ALONG ROAD 129 TO THE INTERSECTION WITH ROADS 129, 127/1 AND 127/2. TURN RIGHT AND PROCEED ALONG ROAD 127/2 VIA THE INTERSECTION OF ROAD 128 ON THE FARM B OF EDEN 5971 AND CONTINUE ALONG ROAD 127/2 TO BROTENI AND ON THE FARMS 50 5239. RETURN VIA THE SAME ROUTE TO THE INTERSECTION OF ROAD 165 AND MORLING STREET. TURN LEFT AND PROCEED ALONG MORLING STREET TO THE INTERSECTION OF MORLING AND UMGENI STREETS, TURN LEFT AND PROCEED TO THE HOWICK BEER HALL.

ROUTE 11:

HOWICK MAGISTERIAL DISTRICT OF LIONS RIVER TO BROTENI MAGISTERIAL DISTRICT OF IMPENDHLE AND RETURN.

DEPART HOWICK BUS TERMINUS AT THE HOWICK BEER HALL, UMGENI STREET, HOWICK, MAGISTERIAL DISTRICT OF LIONS RIVER AND PROCEED ALONG UMGENI STREET TO THE INTERSECTION OF SOMME STREET. TURN LEFT INTO SOMME STREET AND PROCEED TO THE INTERSECTION WITH BELL STREET. TURN RIGHT AND PROCEED ALONG BELL STREET TO THE INTERSECTION OF BELL STREET AND ROAD165 (KNOWN AS MAIN STREET IN HOWICK). PROCEED ALONG ROAD 165 VIA MERRIVALE AND PROCEED UNDER THE N8 FLYOVER TO THE INTERSECTION OF ROAD 165 AND ROAD 135 SITUATED ON THE FARM DRIEFONTEIN EN952. TURN RIGHT AND PROCEED ALONG ROAD 135. CONTINUE ALONG ROAD 135 TO THE INTERSECTION OF ROAD 135 AND ROAD 7/2. TURN RIGHT AND PROCEED ALONG ROAD 7/2, VIA BOSTON AND THE INTERSECTION WITH ROAD 132 ON FARM ELANDSRIVER DRIFT 770. CONTINUE ALONG ROAD 7/2 TO THE INTERSECTION OF 7/2 AND ROAD 127/1. TURN RIGHT AND PROCEED ALONG ROAD 127/1 TO THE INTERSECTION OF ROAD 127/1 AND ROAD 130, IN THE IMPENDHLE LOCATION 4673. TURN RIGHT AND PROCEED ALONG ROAD 130 TO IMPENDHLE VILLAGE IN THE IMPENDHLE LOCATION 4673. TURN AROUND AND RETURN ALONG ROAD 130 TO THE INTERSECTION WITH ROAD 130 AND ROAD 127/1. TURN RIGHT AND PROCEED ALONG ROAD 127/1 TO THE INTERSECTION WITH ROAD 127/1 AND ROAD 129 IMPENDHLE LOCATION 4673. CONTINUE ALONG ROAD 127/1 TO THE INTERSECTION WITH ROADS 127/1, 129 AND 127/2. TURN RIGHT AND PROCEED ALONG ROAD 129 TO THE CHIEF'S KRAAL NZINGA. TURN AROUND AND RETURN ALONG ROAD 129 TO THE INTERSECTION WITH ROADS 129, 127/1 AND 127/2. TURN RIGHT AND PROCEED ALONG ROAD 127/2 VIA THE INTERSECTION OF ROAD 128 ON THE FARM B OF EDEN 5971 AND CONTINUE ALONG ROAD 127/2 TO BROTENI AND ON THE FARMS 50 5239. RETURN VIA THE SAME ROUTE TO THE INTERSECTION OF ROAD 165 AND MORLING STREET. TURN LEFT AND PROCEED ALONG MORLING STREET TO THE INTERSECTION OF MORLING AND UMGENI STREET, TURN LEFT AND PROCEED TO THE HOWICK BEER HALL.

ROUTE 12:

TENDELE MAGISTERIAL DISTRICT OF MOOI RIVER TO HOWICK MAGISTERIAL DISTRICT OF LIONS RIVER VIA ROSSETTA, NOTTINGHAM ROAD, CURRY'S POST AND RETURN.



transport

Department:
Transport
Province of KwaZulu-Natal

GAZETTE

LGKZNG47-2020-MAR

REGION: ALL

DEPART TENDELE SITUATED ON THE FARM JACKALSKOP12769 AND PROCEED ALONG ROAD 28/1 TO THE INTERSECTION OF ROAD 28/1 AND ROAD 178 ON THE FARM LOT 6 & 8 4354. TURN RIGHT AND PROCEED ALONG ROAD 178 FOR 1KM. TURN AROUND AND RETURN ALONG THE ROAD 178, TO THE INTERSECTION OF ROAD 28/1 AND ROAD 164 ON A FARM JACKALSKOP 12769. TURN RIGHT AND PROCEED ALONG ROAD 164 TO THE INTERSECTION WITH ROAD D314 ON THE FARM DEFENCE 8115. TURN LEFT AND PROCEED ALONG ROAD D314 TO PROSPERITY THE FARM PROSPERITY 9794. TURN AROUND AND RETURN ALONG ROAD D314 TO THE INTERSECTION WITH ROAD 164. TURN LEFT AND PROCEED ALONG ROAD 164 VIA THE INTERSECTION OF ROAD 450 ON THE FARM VAALKOP3207. CONTINUE ALONG ROAD 164 TO THE INTERSECTION WITH ROAD 164 AND ROAD 167, ON THE FARM ROSETTA2983. CONTINUE ALONG ROAD 164 VIA ROSETTA TO THE INTERSECTION OF ROAD164, 1/7 AND 1/6. TURN RIGHT AND PROCEED ALONG ROAD 1/6 TO THE INTERSECTION OF ROAD 1/6 AND ROAD 27/3 ON THE FARM GOWRIE 1930. CONTINUE ALONG ROAD 1/6 TO THE INTERSECTION OF ROAD 1/6 AND ROAD 147 ON THE FARM GOWRIE 1930. TURN LEFT AND PROCEED ALONG ROAD 147 OVER THE N3/4 ON THE FARM KILDARE 13155. CONTINUE ALONG ROAD 147 TO THE INTERSECTION WITH ROAD 147 AND ROAD 165 ON THE FARM KARKLOOF 1866. CONTINUE ALONG ROAD 165 VIA THE INTERSECTION WITH ROAD 144 ON THE FARM THOMASVILLE 2120, CONTINUE ALONG ROAD 165 VIA THE INTERSECTION OF ROADS B73 AND D369 ON THE FARM WOODLANDS 876 AND THE INTERSECTION WITH ROAD D287 ON THE FARM ELDERSLIE 14886, TO THE INTERSECTION OF ROAD 165 AND ROAD 145 ON THE FARM STOCKLANDS AND OATLANDS878. CONTINUE ALONG ROAD 165 VIA THE INTERSECTION WITH ROAD 162 ON THE FARM STOCKLANDS AND OATLANDS878. CONTINUE ALONG ROAD 165 TO THE INTERSECTION OF ROAD 165 AND ROAD 142 IN THE HOWICK BOROUGH. CONTINUE ALONG ROAD 165 WHICH BECOMES MAIN STREET AND TURN RIGHT INTO SOMME STREET. CONTINUE ALONG SOMME STREET TO THE INTERSECTION OF SOMME STREET AND UMGENI STREET. CONTINUE ALONG UMGENI STREET TO THE HOWICK BUS RANK, MAGISTERIAL DISTRICT OF LIONS RIVER AND RETURN BY THE SAME ROUTE.

ROUTE 13:

TENDELE MAGISTERIAL DISTRICT OF MOOI RIVER TO MOOI RIVER MAGISTERIAL DISTRICT OF MOOI RIVER AND RETURN.

DEPART TENDELE, SITUATED ON THE FARM JACKALSKOP12796 AND PROCEED ALONG ROAD 28/1 TO THE INTERSECTION OF ROAD 28/1 AND ROAD 178 ON THE FARM LOT 6 & 8 4354. TURN RIGHT AND PROCEED ALONG ROAD 178 FOR 1KM. TURN AROUND AND RETURN ALONG THE ROAD 178 TO THE INTERSECTION OF ROAD 28/1. TURN LEFT AND PROCEED ALONG ROAD 28/1, TO THE INTERSECTION OF 28/1 AND ROAD 164 ON THE FARM JACKALSKOP 12769. TURN RIGHT AND PROCEED ALONG ROAD 164 TO THE INTERSECTION WITH ROAD D314 ON THE FARM DEFENCE 8115. TURN LEFT AND PROCEED ALONG ROAD D314 TO PROSPERITY ON THE FARM PROSPERITY 9794. TURN AROUND AND RETURN ALONG ROAD D314 TO THE INTERSECTION WITH ROAD 164. TURN LEFT AND PROCEED ALONG ROAD 164 VIA THE INTERSECTION OF ROAD 450 ON THE FARM VAALKOP3207. CONTINUE ALONG ROAD 164 TO THE INTERSECTION WITH ROAD 164 AND ROAD 167 ON THE FARM ROSETTA. CONTINUE ALONG ROAD 164 VIA ROSETTA TO THE INTERSECTION 164 AND 1/7. TURN AROUND AND RETURN ALONG ROAD 164, TO THE INTERSECTION OF ROAD 164 AND 167, ON THE FARM ROSETTA2983. TURN RIGHT AND PROCEED ALONG ROAD 167 TO THE INTERSECTION WITH ROAD 167 AND ROAD 169 ON THE FARM TWEE FONTEIN 4327. TURN LEFT AND PROCEED ALONG ROAD 169 TO BLOGWENI ON THE FARM EGYPT 5498. TURN AROUND AND RETURN ALONG ROAD 169, VIA THE INTERSECTION OF ROAD 167 CONTINUE ALONG ROAD 169 TO THE INTERSECTION OF ROAD 169 AND ROAD 19 ON THE FARM GRANTLEIGH 2177. TURN RIGHT AND PROCEED ALONG ROAD 19 WHICH BECOMES LAWRENCE ROAD IN MOOI RIVER. CONTINUE ALONG LAWRENCE ROAD (VIA THE DESCRIPTION FROM LAWRENCE ROAD TO THE MOOI RIVER BUS TERMINUS AS PER THE ESCORT ROUTE). RETURN VIA THE SAME ROUTE.

ROUTE 14:

NOTTINGHAM ROAD MAGISTERIAL DISTRICT OF LIONS RIVER TO UMGENI POORT MAGISTERIAL DISTRICT OF LIONS RIVER VIA FORT NOTTINGHAM AND RETURN.

DEPART NOTTINGHAM ROAD SITUATED ON THE FARM GOWRIE1930 SITUATED IN THE MAGISTERIAL DISTRICT OF LIONS RIVER TO THE INTERSECTION OF ROADS 1/6 AND 163. TURN RIGHT AND PROCEED ALONG ROAD 163 VIA ONVERWACHT 2004, HOLLY LODGE 2001, ONVERWACHT 2004, TO THE INTERSECTION OF ROAD 163 AND ROAD 134 SITUATED ON THE FARM LEEUWBOSCH 1275, CONTINUE ALONG ROAD 163 VIA THE BUSH RESERVE TO THE FORT NOTTINGHAM TOWNSHIP SITUATED ON FORT NOTTINGHAM P.H.A. TURN AROUND AT FORT NOTTINGHAM AND PROCEED BACK ALONG ROAD 163 TO THE INTERSECTION OF ROADS 163 AND 134 SITUATED ON THE FARM LEEUWBOSCH 1275. TURN RIGHT AND PROCEED ALONG ROAD 134 TO THE INTERSECTION OF ROADS 134 AND D290 SITUATED ON THE FARM LEEUWBOSCH 1275. TURN RIGHT INTO ROAD D290 AND PROCEED VIA VLAK PLAATS 1314 ROWTHORPE 1898 TO THE UMGENI POORT CONVENT SITUATED ON THE FARM WAKEFIELD1269. RETURN VIA THE SAME ROUTE.

ROUTE 15:

BRUNTVILLE BLACK TOWNSHIP MAGISTERIAL DISTRICT OF MOOI RIVER TO MOOI RIVE TEXTILES MAGISTERIAL DISTRICT OF MOOI RIVER AND RETURN:

DEPART MAIN STREET, BRUNTVILLE BLACK TOWNSHIP, MOOI RIVER SOUTH AFRICA, BOROUGH OF MOOI RIVER TO THE UNNAMED ENTRANCE ROAD TO BRUNTVILLE BLACK TOWNSHIP. TURN LEFT AND CONTINUE PASS THE N.P.A. CLINIC AND CEMETERY TO THE INTERSECTION OF ROAD 14/1. TURN LEFT AND PROCEED ALONG ROAD 14/1 OVER THE N3/4 BRIDGE TO THE INTERSECTION OF ROADS 14/1 AND 1/7. TURN RIGHT INTO ROAD 1/7 AND PROCEED TO THE INTERSECTION OF ROAD 1/7 AND LAWRENCE ROAD IN MOOI RIVER. TURN LEFT AND PROCEED ALONG LAWRENCE ROAD TO THE INTERSECTION OF LAWRENCE AND MARKET STREET. TURN RIGHT INTO MARKET STREET AND PROCEED OVER RAILWAYS BRIDGE TO THE INTERSECTION OF MARKET STREET AND CLAUGHTON TERRACE AND CONTINUE ALONG THE EXTENSION OF CLAUGHTON TERRACE FROM TWO (2KM). OVER THE BRIDGE, OVER THE MOOI RIVER TO THE BUS SAME ROUTE. (THE HOLDER IS ENTITLED TO OPERATE INTERMEDIATE JOURNEYS BETWEEN BRUNTVILLE AND MOOI RIVER IN ACCORDANCE WITH THE TIMETABLE.

ROUTE 16:

MOOI RIVER MAGISTERIAL DISTRICT OF MOOI RIVE TO ESTCOURT MAGISTERIAL DISTRICT OF ESTCOURT AND RETURN:

DEPART THE BUS TERMINUS AT THE INTERSECTION OF LAWRENCE ROAD AND ROAD1/7 IN MOOI RIVER MAGISTERIAL DISTRICT OF MOOI RIVER. TURN RIGHT INTO ROAD 1/7 AND CONTINUE ALONG ROAD 1/7 OVER THE N3/4 WHERE IT BECOMES 1/8. CONTINUE ALONG ROAD 1/8 PASS THE INTERSECTION OF ROADS 1/8 AND ROAD 19, CONTINUE ALONG ROAD 1/8 VIA SHACKLETON 2164 TO THE INTERSECTION OF ROADS 1/8 AND 18, (LOWER MIDDLELUS TURN-OFF) SITUATED ON THE FARM THE PLAINS3147. CONTINUE ALONG ROAD 1/8 TO THE INTERSECTION OF ROADS 1/8 AND ROAD 175 SITUATED ON THE FARM OAKLANDS2976 (UPPER MIDDLELUSTURN-OFF). CONTINUE ALONG ROAD 1/8 VIA HIGHLANDS 2954 VIA THE WILLOW GRANGE FARM SITUATED ON THE FARM MISGUNST1916 TO THE INTERSECTION OF ROADS 1/8 AND ROAD 173. CONTINUE ALONG ROAD 1/8 VIA MEYER 1908 TO THE INTERSECTION OF ROADS 1/8 AND 170 SITUATED ON THE FARM ZAAY LARGER1199. CONTINUE ALONG ROAD 1/8 INTO ESTCOURT, MAGISTERIAL DISTRICT OF ESTCOURT. CONTINUE ALONG ROAD1/8 WHICH BECOMES HARDING STREET IN ESCCOURT TO THE INTERSECTION OF HARDING STREET ESCCOURT TO THE INTERSECTION OF HARDING STREET AND ALEXANDRA STREET. TURN LEFT INTO ALEXANDRA STREET TO THE ALEXANDRA STREET BUS TERMINUS SITUATED IN ESCCOURT MAGISTERIAL DISTRICT OF ESCCOURT AND RETURN VIA THE SAME ROUTE.

ROUTE 17:

MOOI RIVER MAGISTERIAL DISTRICT OF LIONS RIVER TO PIETERMARITZBURG MAGISTERIAL DISTRICT OF PIETERMARITZBURG AND RETURN:

DEPART MOOI RIVER BUS RANK IN THE MAGISTERIAL DISTRICT OF MOOI RIVER. TURN LEFT INTO ROAD 1/7 AND PROCEED ALONG ROAD 1/7 TO THE INTERSECTION OF ROAD 1/7 AND ROAD 14/1. TURN LEFT AND PROCEED ALONG ROAD 14/1 OVER THE N3/4 TO THE INTERSECTION OF ROAD 14/1 AND THE GLIDE ONTO THE N3 TURN RIGHT AND PROCEED ALONG THE N3 TO THE INTERSECTION OF THE N3 AND ROAD 142. TURN LEFT ALONG ROAD 142 TO THE INTERSECTION OF ROAD 142 AND ROAD 165 IN HOWICK, MAGISTERIAL DISTRICT OF LIONS RIVER. TURN RIGHT ALONG ROAD 165 (KNOWN AS MAIN ROAD IN HOWICK) AND CONTINUE ALONG ROAD 165 TO THE INTERSECTION WITH ROAD 165 AND ROAD 481. TURN RIGHT AND PROCEED ALONG ROAD 481 TO THE INTERSECTION WITH THE N3, TURN LEFT AND PROCEED ALONG THE N3 TO THE GLIDE OFF INTERSECTING WITH ROAD 6/1 SITUATED IN PIETERMARITZBURG, MAGISTERIAL DISTRICT OF PIETERMARITZBURG. TURN RIGHT INTO ROAD6/1 WHICH BECOMES CHURCH STREET AND CONTINUE TO THE INTERSECTION WITH CHURCH STREET AND EAST STREET. TURN LEFT AND PROCEED ALONG EAST STREET, TO THE NEW EAST STREET BUS RANK, SITUATED IN EAST STREET BETWEEN LOOP STREET AND BURGER STREET. RETURN TO MOOI RIVER VIA THE SAME ROUTE IN REVERSE.

RESTRICTION:

SUBJECT TO THE RESTRICTION THAT NO PASSENGERS SHALL BE PICKED UP OR SET DOWN WITHIN THE MUNICIPAL BOUNDARY OF PIETERMARITZBURG EXCEPT AT THE EAST STREET BUS RANK IN PIETERMARITZBURG.

NO. ROUTE

- 1 HOWICK TO MOPHOMENI
- 2 HOWICK TO MASHINGENI
- 3 HOWICK TO MAZWAZINI
- 4 HOWICK TO EQUEMENI
- 5 HOWICK TO DULELA
- 6 HOWICK TO SWEETWATERS
- 7 MPOPHOMENI TO PIETERMARITZBURG
- 8 BUCKLANDS TO HOWICK



transport

Department:

Transport

Province of KwaZulu-Natal

GAZETTE

LGKZNG47-2020-MAR

REGION: ALL

- 9 BUCKLAND TO MAKHAKHE
- 10 HOWICK TO CHIEF'S KRAAL
- 11 HOWICK TO BROTONI
- 12 TENDELE TO HOWICK
- 13 TENDELE TO MOOI RIVER
- 14 NOTTINGHAM ROAD TO UMGENI POORT CONVENT
- 15 BRUNTVILLE TOWNSHIP TO MOOI RIVER TEXTILES
- 16 MOOI RIVER TO ESTCOURT
- 17 MOOI RIVER TO PIETERMARITZBURG

PASSENGERS AND THEIR PERSONAL EFFECTS OVER THE FOLLOWING ROUTES: -

GENERAL AUTHORITIES

1. ORGANISED PARTIES

CONVEYANCE OF PARTY PERSONS VISITING ANY PLACE FOR THE PURPOSE OF: -

- 1. ATTENDING ANY RELIGIOUS FUNCTION, WEDDING OR FUNERAL.
- 2. TAKING PART IN CAMP, PICNIC, CONCERT OR OTHER FORM OF AMUSEMENT OR GATHERING
- 3. JOINTLY TAKING PART IN OR ATTENDING ANY COMPETITION OR GAME.



transport

Department:
Transport
Province of KwaZulu-Natal

GAZETTE

LGKZNG47-2020-MAR

REGION: ALL

1)	Application Number: APP0122274	2)	Gazette Number: LGKZNG47-2020-MAR
3)	Applicant: □ IMPENDHLE SERVICES (PTY) LTD ID NO. 1961/000213/07 Association: NOT AVAILABLE	4)	Applicant Address: PO. BOX 228 HOWICK 3290
5)	Existing Licence Holder: NOT APPLICABLE ID NO. NOT APPLICABLE	6)	Existing Licence Holder Address: NOT APPLICABLE
7)	Type of application: NEW OPERATING LICENCE	8)	Operating Licence Number: NOTAVAILABLE
9)	Vehicle Type: BUS	10)	1 X 36+ (SEATED) + 0 (STANDING)
11)	Region: UMGUNGUNDLOVU		
12.1	<p>KZPRERC2775274 - VARIOUS BUS ROUTES - IMPENDHLE SERVICES (PTY) LTD</p> <p>ROUTE 1: HOWICK MAGISTERIAL DISTRICT OF LIONS RIVER TO MPOPHOMENI MAGISTERIAL DISTRICT OF LIONS RIVER AND RETURN: DEPART THE HOWICK BUS TERMINUS AT THE HOWICK BEER HALL, UMGENI STREET, HOWICK, MAGISTERIAL DISTRICT OF LIONS RIVER, AND PROCEED ALONG UMGENI STREET TO THE INTERSECTION WITH SOMME STREET. TURN LEFT INTO SOMME STREET AND PROCEED TO THE INTERSECTION WITH BELL STREET. TURN RIGHT AND PROCEED ALONG BELLE STREET TO THE INTERSECTION WITH ROAD 165 KNOWN AS MAIN STREET IN HOWICK. TURN RIGHT AND PROCEED ALONG ROAD 165 VIA SATAN AND MERRIVALE AND CONTINUE UNDER THE N8 FLYOVER TO THE INTERSECTION OF ROAD 165 AND ROAD 135. TURN RIGHT AND PROCEED ALONG ROAD 135 VIA MAKANINI, N.P.B. AND MATATIELE TO THE INTERSECTION OF ROAD 135 AND THE TURN OFF TO MPOPHOMENI TOWNSHIP, SITUATED ON THE FARM RIETVLEI 1043. TURN LEFT AND PROCEED TO THE MPOPHOMENI TOWNSHIP BUS TERMINUS. RETURN VIA THE SAME ROUTE TO THE INTERSECTION OF ROAD 165 AND MORLING STREET. TURN LEFT AND PROCEED ALONG MORLING STREET TO THE INTERSECTION OF MORLING STREET AND UMGENI STREETS, TURN LEFT AND PROCEED TO THE HOWICK BEER HALL.</p> <p>ROUTE 2: HOWICK MAGISTERIAL DISTRICT OF LIONS RIVER TO MASHINGENI MAGISTERIAL DISTRICT OF LIONS RIVER AND RETURN. DEPART THE HOWICK BUS TERMINUS AT HOWICK BEER HALL, UMGENI STREET, HOWICK, MAGISTERIAL DISTRICT OF LIONS RIVER AND PROCEED ALONG UMGENI STREET TO THE INTERSECTION WITH SOMME STREET. TURN LEFT INTO SOMME STREET AND PROCEED TO THE INTERSECTION WITH BELL STREET. TURN RIGHT AND PROCEED ALONG BELLE STREET TO THE INTERSECTION WITH ROAD 165 (KNOWN AS MAIN STREET IN HOWICK) TURN RIGHT AND PROCEED ALONG ROAD 165 VIA SATAN AND MERRIVALE AND CONTINUE UNDER THE N8 FLYOVER TO THE INTERSECTION OF ROAD 165 AND ROAD 135. TURN RIGHT AND PROCEED ALONG ROAD 135 VIA MAKANINI, N.P.B. AND MATATIELE TO THE INTERSECTION OF ROAD 135 AND THE TURN OFF TO MPOPHOMENI TOWNSHIP, SITUATED ON THE FARM RIETVLEI 1043. TURN LEFT AND PROCEED TO THE MPOPHOMENI TOWNSHIP, TO MASHINGENI SITUATED ON THE FARM RIETVLEI 1043. RETURN VIA THE SAME ROUTE TO THE INTERSECTION OF ROAD 165 AND MORLING STREET. TURN LEFT AND PROCEED ALONG MORLING STREET TO THE INTERSECTION OF MORLING STREET AND UMGENI STREET, TURN LEFT AND PROCEED TO THE HOWICK BEER HALL.</p> <p>ROUTE 3: HOWICK MAGISTERIAL DISTRICT OF LIONS RIVER TO MASWAZINI MAGISTERIAL DISTRICT OF LIONS RIVER AND RETURN. DEPART THE HOWICK BUS TERMINUS, AT THE HOWICK BEER HALL, UMGENI STREET, HOWICK, MAGISTERIAL DISTRICT OF LIONS RIVER AND PROCEED ALONG UMGENI STREET, TO THE INTERSECTION WITH SOMME STREET. TURN LEFT INTO SOMME STREET AND PROCEED TO THE INTERSECTION WITH BELL STREET. TURN RIGHT AND PROCEED ALONG BELLE STREET TO THE INTERSECTION WITH ROAD 165 (KNOWN AS MAIN STREET IN HOWICK). TURN RIGHT AND PROCEED ALONG ROAD 165 VIA SATAN AND MERRIVALE AND CONTINUE UNDER THE N8 FLYOVER TO THE INTERSECTION OF ROAD 165 AND ROAD 135. TURN RIGHT AND PROCEED ALONG ROAD 135 VIA MAKANINI, N.P.B. MATATIELE, GOBLE, GUY, SAPPI AND STORE SITUATED ON ROAD NO.135 TO THE TURN OFF TO MAZWAZINI (KNOWN AS EQUEMENE) SITUATED ON THE FARM VAN VUURENS POST 942. TURN LEFT AND PROCEED TO MAZWAZINI VIA SLAGHENE SITUATED IN ZWAARTKOP BANTU LOCATION 4669. RETURN VIA THE SAME ROUTE TO THE INTERSECTION OF ROAD 165 AND MORLING STREET. TURN LEFT AND PROCEED ALONG MORLING STREET TO THE INTERSECTION OF MORLING AND UMGENI STREETS, TURN LEFT AND PROCEED TO THE HOWICK BEER HALL.</p> <p>ROUTE 4: HOWICK MAGISTERIAL DISTRICT OF LIONS RIVER TO EQUEMENI MAGISTERIAL DISTRICT OF PIETERMARITZBURG AND RETURN. DEPART THE HOWICK BUS TERMINUS AT THE HOWICK BEER HALL, UMGENI STREET, HOWICK, MAGISTERIAL DISTRICT OF LIONS RIVER AND PROCEED ALONG UMGENI STREET TO THE INTERSECTION WITH SOMME STREET, TURN LEFT INTO SOMME STREET AND PROCEED TO THE INTERSECTION WITH BELL STREET. TURN RIGHT AND PROCEED ALONG BELLE STREET TO THE INTERSECTION WITH ROAD 165 (KNOWN AS MAIN STREET IN HOWICK) TURN RIGHT AND PROCEED ALONG ROAD 165 VIA SATAN AND MERRIVALE AND CONTINUE UNDER THE N8 FLYOVER TO THE INTERSECTION OF ROAD 165 AND 135. TURN RIGHT AND PROCEED ALONG ROAD 135 VIA MAKANINI, N.P.B., MATATIELE, GOBLE AND GUY, SITUATED ON ROAD 135 TO THE INTERSECTION OF ROAD 135 AND ROAD 135 AND ROAD ZM207 SITUATED ON THE FARM RIETVLEI 1043. TURN LEFT AND PROCEED ALONG ROAD ZM207 VIA HAZA TEA ROOM, HLENGWA SCHOOL, QURRY, MNCANI, SANGWENI AND TOGOSA STORE, SITUATED IN THE ZWAARTKOP BANTU LOCATION TO THE INTERSECTION OF ROAD ZM207 AND ROAD B214, TURN RIGHT AND PROCEED ALONG ROAD B214 TO THE INTERSECTION ROAD B214 AND ROAD 135, EQUEMENE, SITUATED ON THE FARM VAN VUURENS POST 942. TURN RIGHT AND PROCEED ALONG ROAD 135 TO THE INTERSECTION OF ROAD 135 AND ROAD 165, TURN LEFT AND PROCEED ALONG ROAD 165 TO THE INTERSECTION OF ROAD 165 (MAIN STREET HOWICK) AND MORLING STREET, TURN LEFT AND PROCEED ALONG MORLING STREET TO THE INTERSECTION WITH UMGENI STREET TO THE UMGENI BEER HALL.</p> <p>ROUTE 5: HOWICK MAGISTERIAL DISTRICT OF LIONS RIVER TO KWA DULELA MAGISTERIAL DISTRICT OF PIETERMARITZBURG AND RETURN. DEPART THE HOWICK BUS TERMINUS AT THE BEER HALL, UMGENI STREET, HOWICK, MAGISTERIAL DISTRICT OF LIONS RIVER AND PROCEED ALONG UMGENI STREET TO THE INTERSECTION WITH SOMME STREET. TURN LEFT INTO SOMME STREET AND PROCEED TO THE INTERSECTION WITH BELL STREET, TURN RIGHT AND PROCEED ALONG BELLE STREET TO THE INTERSECTION WITH ROAD 165 (KNOWN AS MAIN STREET IN HOWICK) TURN RIGHT AND PROCEED ALONG ROAD 165 VIA SATAN AND MERRIVALE AND CONTINUE UNDER THE N8 FLYOVER TO THE INTERSECTION OF ROAD 165 AND 135. TURN RIGHT AND PROCEED ALONG ROAD 135 VIA MAKANINI, N.P.B. MATATIELE, GOBLE AND GUY, SITUATED ON ROAD NO.35 TO THE INTERSECTION OF ROAD 135 AND ROAD ZM207 SITUATED ON THE FARM RIETVLEI 1043. TURN LEFT AND PROCEED ALONG ROAD ZM207 TO THE INTERSECTION OF ROAD ZM207 AND ROAD ZD1237 SITUATED IN ZWAARTKOP BANTU LOCATION 4669, TURN LEFT AND PROCEED ALONG ROAD ZD1237, VIA HAZA TEA ROOM TO KWA DULELA SITUATED IN ZWAARTKOP BANTU LOCATION 669. RETURN VIA THE SAME ROUTE OF ROAD 165 AND MORLING STREET, TURN LEFT AND PROCEED ALONG MORLING STREET TO THE INTERSECTION OF MORLING STREET AND UMGENI STREET TURN LEFT AND PROCEED TO THE HOWICK BEER HALL.</p> <p>ROUTE 6: HOWICK MAGISTERIAL DISTRICT OF LIONS RIVER TO SWEETWATERS MAGISTERIAL DISTRICT OF PIETERMARITZBURG AND RETURN. DEPART THE HOWICK BUS TERMINUS AT THE HOWICK BEER HALL, UMGENI STREET, HOWICK, MAGISTERIAL DISTRICT OF LIONS RIVER AND PROCEED ALONG UMGENI STREET TO THE INTERSECTION WITH SOMME STREET TURN LEFT INTO SOMME STREET AND PROCEED TO THE INTERSECTION WITH BELL STREET TURN RIGHT AND PROCEED ALONG BELLE STREET TO THE INTERSECTION WITH ROAD 165 (KNOWN AS MAIN STREET IN HOWICK) TURN RIGHT AND PROCEED ALONG ROAD 165 VIA SATAN TO THE INTERSECTION OF ROAD 165 AND ROAD 367 AT MERRIVALE TURN LEFT AND PROCEED ALONG ROAD 367 VIA J.J DRIVE IN AND CEDARA TO THE INTERSECTION OF ROAD 367 AND ROAD 139. TURN LEFT AND PROCEED ALONG ROAD 139 TO HILTON HOTEL, SITUATED IN HILTON, MAGISTERIAL DISTRICT OF LIONS RIVER. TURN AROUND AND RETURN ALONG ROAD 139 VIA THE HILTON SHOPS TO THE INTERSECTION OF ROAD 139 AND ROAD 367. CONTINUE ALONG ROAD 139 VIA THE HILTON POLICE STATION, COWAN HOUSE, THE KNOLL, WINTERSKLOOF TO THE INTERSECTION OF ROAD 139 AND ZM1238 BEING THE ENTRANCE TO SWEETWATERS LOCATION. TURN RIGHT INTO ROAD ZM1238 AND CONTINUE ALONG THIS ROAD FOR 0.7KM TO THE SEZENANI BUS DEPOT. RETURN TO HOWICK VIA THE SAME ROUTE TO THE INTERSECTION OF ROAD 165 AND MORLING STREET. TURN LEFT AND PROCEED ALONG MORLING STREET. TURN LEFT AND PROCEED ALONG MORLING STREET TO THE INTERSECTION OF MORLING STREET AND UMGENI STREETS, TURN LEFT AND PROCEED TO THE HOWICK BEER HALL.</p>		



transport

Department:
Transport
Province of KwaZulu-Natal

GAZETTE

LGKZNG47-2020-MAR

REGION: ALL

(THE HOLDER IS ENTITLED TO OPERATE INTERMEDIATE JOURNEYS BETWEEN SWEETWATERS AND HILTON HOTEL IN ACCORDANCE WITH THE TIMETABLE)

ROUTE 7:

MPHOMENI MAGISTERIAL DISTRICT OF LIONS RIVER TO PIETERMARITZBURG MAGISTERIAL DISTRICT OF PIETERMARITZBURG AND RETURN. DEPART MPHOMENI, SITUATED ON THE FARM RIETVLEI1043, MAGISTERIAL DISTRICT OF LIONS RIVER AND PROCEED TO THE INTERSECTION OF ROAD 135 AND ROAD 165. TURN LEFT AND PROCEED ALONG ROAD 165 TO THE INTERSECTION OF ROAD 165 AND ZEERDEBERG ROAD. TURN RIGHT AND PROCEED ALONG ZEEDERBERG ROAD, VIA MERRIVALE TO THE INTERSECTION OF ZEEDERBERG ROAD AND ROAD 139. CONTINUE ALONG ROAD 367 VIA J.J. DRIVE IN, CEDARA TO THE INTERSECTION OF ROAD 367 AND ROAD 139, SITUATED IN HILTON, MAGISTERIAL DISTRICT OF LIONS RIVER. TURN LEFT AND PROCEED ALONG ROAD 139 VIA CROSSWAYS, HILTON SHOPS, HILTON HOTEL TO THE INTERSECTION OF ROAD 139 AND THE N3. TURN RIGHT AND PROCEED ALONG THE N3 TO THE GLIDE OFF INTERSECTING WITH ROAD 6/1, SITUATED IN PIETERMARITZBURG, MAGISTERIAL DISTRICT OF PIETERMARITZBURG. TURN RIGHT INTO ROAD 6/1 WHICH BECOMES CHURCH STREET AND CONTINUE TO THE INTERSECTION OF CHURCH STREET AND EAST STREET. TURN RIGHT AND PROCEED ALONG EAST STREET TO THE INTERSECTION OF EAST AND PIETERMARITZBURG STREET, TO THE INTERSECTION OF PIETERMARITZ STREET AND BERG STREET. TURN RIGHT INTO BERG STREET AND PROCEED ALONG BERG STREET TO THE INTERSECTION OF BERG AND EAST STREET. TURN RIGHT INTO EAST STREET AND PROCEED TO THE EAST STREET AND PROCEED TO THE EAST STREET BUS TERMINUS. DEPART EAST STREET TERMINUS AND PROCEED ALONG EAST STREET TO THE INTERSECTION OF EAST AND CHURCH STREETS. TURN LEFT INTO CHURCH STREET AND RETURN TO MPHOMENI AS PER OUTWARD JOURNEY.

ROUTE 8:

BUCKLANDS MAGISTERIAL DISTRICT OF IMPENDLE TO HOWICK MAGISTERIAL DISTRICT OF LIONS RIVER VIA NOTINGHAM ROAD, CURRYS POST AND RETURN.

DEPART BUCKLANDS SITUATED ON THE FARM A OF BUCKLANDS7595, PROCEED ALONG ROAD 27/2 TO THE INTERSECTION OF ROAD 27/2 AND 346 ON THE FARM LONGSTOP 13137. TURN RIGHT AND PROCEED ALONG ROAD 346 TO LOUWLANDS 7176. TURN AROUND AND RETURN ALONG ROAD 346 TO THE INTERSECTION WITH ROAD 27/2. TURN LEFT AND PROCEED ALONG ROAD 27/2 TO THE INTERSECTION OF ROAD 27/2 AND 277, SITUATED ON THE FARM A OF SNOWTOP8823. TURN LEFT AND PROCEED ALONG ROAD 227 TO LOTENI AND RETURN ALONG ROAD 277 TO THE INTERSECTION WITH ROAD 27/2. TURN LEFT AND PROCEED ALONG ROAD 27/2 VIA THE INTERSECTION OF ROAD 129 ON THE FARM GOLDEN FLEECE 14034. CONTINUE ALONG ROAD 27/2 TO THE INTERSECTION OF ROAD 28/2 ON THE FARM WUTHERING HEIGHTS 10079 WHERE ROAD 27/2 BECOMES ROAD 27/3. CONTINUE ALONG ROAD 27/3 TO THE INTERSECTION OF ROAD 27/3 AND 366 ON THE FARM COLLEGIATE 3267. CONTINUE ALONG ROAD 27/3 TO THE INTERSECTION OF ROAD 27/3 AND D544 ON THE FARM WAR COMMON 10648. CONTINUE ALONG ROAD 27/3 AND D.544 ON THE FARM WAR COMMON 10648. CONTINUE ALONG ROAD 27/3 TO THE INTERSECTION OF ROAD 27/3 AND D.361 ON THE FARM OUTSPAN. CONTINUE ALONG ROAD 27/3 TO THE INTERSECTION OF ROAD 27/3 AND 1/6 ON THE FARM GOWRIE. TURN RIGHT AND PROCEED ALONG ROAD 1/6. VIA THE INTERSECTION OF ROAD 1/6 AND 163 ON THE FARM GOWRIE 1930. CONTINUE ALONG ROAD 1/6 TO THE INTERSECTION OF ROAD 1/6 AND ROAD 147 OVER THE N3/4 ON THE FARM KILDARE 18155. CONTINUE ALONG ROAD 147 AND 165 ON THE FARM KARKLOOF 1866. CONTINUE ALONG 165 VIA THE INTERSECTION WITH ROAD 144 ON THE FARM THOMASVILLE 2120. CONTINUE ALONG ROAD 165 VIA THE INTERSECTION OF ROAD 293 ON THE FARM THOMASVILLE 2120. CONTINUE ALONG ROAD 165 VIA THE INTERSECTION OF ROAD B73 AND D369 ON THE FARM WOODLANDS 876 AND THE INTERSECTION WITH ROAD D287 ON THE FARM HLDERSLIE 14886 TO THE INTERSECTION OF ROADS 165 AND 145 ON THE FARM STOCKLANDS AND OATLANDS878. CONTINUE ALONG ROAD 165, VIA THE INTERSECTION WITH ROAD 162 ON THE FARM STOCKLANDS AND OATLANDS878. CONTINUE ALONG ROAD 165 TO THE INTERSECTION OF ROAD 165 AND 142 IN THE BOROUGH OF HOWICK. CONTINUE ALONG ROAD 165 WHICH BECOMES MAIN STREET AND TURN RIGHT INTO SOMME STREET, CONTINUE ALONG SOMME STREET TO THE INTERSECTION OF SOMME AND UMGENI STREET TO THE HOWICK BUS RANK, MAGISTERIAL DISTRICT OF LIONS RIVER. RETURN ALONG THE SAME ROUTE.

ROUTE 9:

BUCKLANDS MAGISTERIAL DISTRICT OF IMPENDLE TO THE HOLM MAGISTERIAL DISTRICT OF UNDERBERG (MAKHAKHE), (SANI PASS) MAGISTERIAL DISTRICT OF UNDERBERG AND RETURN:

DEPART BUCKLANDS ON THE FARM A OF BUCKLANDS7588 AND PROCEED ALONG ROAD 27/2 VIA THE INTERSECTION OF ROAD D6 SITUATED ON THE FARM MORVEN 9366. CONTINUE ALONG ROAD 27 TO THE INTERSECTION OF ROAD 27 AND ROAD 277 SITUATED ON FARM A OF SNOWTOP8823. TURN LEFT AND PROCEED ALONG ROAD 277 TO LOTENI, SITUATED ON THE FARM LAURENSFORD 11783. RETURN TO THE INTERSECTION OF ROAD 277 AND ROAD 27/2 VIA THE SAME ROUTE. TURN RIGHT AND PROCEED ALONG ROAD 27/2, VIA BUCKLANDS TO THE INTERSECTION OF ROAD 27/2 AND ROAD 346 SITUATED ON THE FARM LONGSTOP 13137. TURN RIGHT AND PROCEED ALONG ROAD 346 TO UPPER UMKOMAAS SITUATED ON THE FARM LOWLAND 7176. TURN AROUND AND RETURN ALONG ROAD 346 TO THE INTERSECTION OF ROAD 346 AND ROAD 27. TURN RIGHT AND PROCEED ALONG ROAD 27/2 VIA THE INTERSECTION WITH ROAD 25/2 SITUATED ON THE FARM FP65 8346 AND CONTINUE ALONG ROAD 27/1 TO THE INTERSECTION OF ROADS 27/2, 27/1 AND 126. CONTINUE ALONG ROAD 126 THROUGH HIMEVILLE TOWNSHIP, MAGISTERIAL DISTRICT OF UNDERBERG TO THE INTERSECTION OF ROADS 126, 7/4 AND 125 IN UNDERBERG ON THE FARM UNDERBERG FP 161 6834. TURN AROUND AND RETURN ALONG ROAD 126 TO THE INTERSECTION OF ROADS 126, 27/1, 27/2 AND 318 SITUATED ON THE FARM RIVERSDALE 1287. TURN LEFT AND PROCEED ALONG ROAD 318 TO THE HOLM SITUATED ON THE FARM FP2177198 KNOWN AS MAKHAKHE. TURN AROUND AND RETURN ALONG ROAD 318 TO THE INTERSECTION OF ROADS 318, 126, 27/2 AND 27/1. TURN RIGHT AND PROCEED ALONG ROAD 126 VIA HIMEVILLE TO UNDERBERG AND RETURN ALONG ROAD 126, 27/2, 346 TO MAKHAKHE AND RETURN TO ROAD 27/2 AND PROCEED ALONG ROAD 27/2 TO LOTENI, VIA ROADS 27/2 AND 277. RETURN FROM LOTENI TO BUCKLANDS VIA ROAD 277 AND ROAD 27/2.

ROUTE 10:

HOWICK MAGISTERIAL DISTRICT OF LIONS RIVER TO CHIEF'S KRAAL MAGISTERIAL DISTRICT OF IMPENDHLE VIA DARGLE AND RETURN: DEPART THE HOWICK BUS RANK AND PROCEED ALONG UMGENI ROAD TO SOMME STREET ALONG SOMME STREET TO BELL STREET, ALONG BELLE STREET TO ROAD 165 (KNOWN AS MAIN STREET HOWICK, MAGISTERIAL DISTRICT OF LIONS RIVER). TURN LEFT ALONG ROAD 165 AND CONTINUE TO THE INTERSECTION OF ROAD 165 AND ROAD 142 IN THE BOROUGH OF HOWICK. TURN LEFT AND CONTINUE ALONG ROAD 142, PASS THE INTERSECTION WITH THE N3/4 TO THE INTERSECTION OF ROADS 142, 1/6 AND 548, IN THE MIDMAR REGULATED AREA. TURN RIGHT AND PROCEED ALONG ROAD 1/6 TO THE INTERSECTION OF ROAD 162. TURN LEFT AND CONTINUE ALONG ROAD 1/6 THE INTERSECTION OF ROAD 1/6 AND ROAD 134 ON THE FARM WELTEVREDEN 1017. TURN LEFT AND PROCEED ALONG ROAD 134 VIA DARGLE ON THE FARM HEBRON 914 PASS THE INTERSECTION OF ROAD 548 ON FARM MIDDLE BOSCH 897. CONTINUE ALONG ROAD 134 TO THE INTERSECTION OF ROAD 134 AND D244 ON THE FARM DARGLE 913. CONTINUE ALONG ROAD 134 VIA D666 ON THE FARM DARGLE 913. CONTINUE ALONG ROAD 134 TO THE INTERSECTION 134 AND ROAD 130 ON THE DARGLE FARM 913. TURN LEFT AND PROCEED ALONG ROAD 130 VIA ROAD 132 ON THE FARM BEVERLY 2047. CONTINUE ALONG ROAD 130 TO THE INTERSECTION OF ROAD 130 AND 131 IN THE IMPENDHLE LOCATION 4673. TURN LEFT AND PROCEED ALONG ROAD 130 VIA IMPENDHLE VIAALGE TO THE INTERSECTION OF ROAD 130 AND ROAD 127/1 IN THE IMPENDHLE LOCATION 4673. TURN RIGHT AND PROCEED ALONG ROAD 137/1 TO THE INTERSECTION OF ROAD 127/1 AND ROAD 129 IN THE IMPENDHLE LOCATION 4673. TURN RIGHT AND PROCEED ALONG ROAD 129 TO CHIEF'S KRAAL (NZINGA) AND RETURN TO HOWICK VIA THE SAME ROUTE TO THE INTERSECTION OF ROAD 165 AND MORLING STREET. TURN RIGHT AND PROCEED ALONG MORLING STREET TO THE INTERSECTION OF MORLING AND UMGENI STREETS, TURN LEFT AND PROCEED TO THE HOWICK BEER HALL.

ROUTE 11:

HOWICK MAGISTERIAL DISTRICT OF LIONS RIVER TO BROTENI MAGISTERIAL DISTRICT OF IMPENDHLE AND RETURN. DEPART HOWICK BUS TERMINUS AT THE HOWICK BEER HALL, UMGENI STREET, HOWICK, MAGISTERIAL DISTRICT OF LIONS RIVER AND PROCEED ALONG UMGENI STREET TO THE INTERSECTION OF SOMME STREET. TURN LEFT INTO SOMME STREET AND PROCEED TO THE INTERSECTION WITH BELL STREET. TURN RIGHT AND PROCEED ALONG BELLE STREET TO THE INTERSECTION OF BELL STREET AND ROAD 165 (KNOWN AS MAIN STREET IN HOWICK). PROCEED ALONG ROAD 165 VIA MERRIVALE AND PROCEED UNDER THE N8 FLYOVER TO THE INTERSECTION OF ROAD 165 AND ROAD 135 SITUATED ON THE FARM DRIEFONTEIN EN952. TURN RIGHT AND PROCEED ALONG ROAD 135. CONTINUE ALONG ROAD 135 TO THE INTERSECTION OF ROAD 135 AND ROAD 7/2. TURN RIGHT AND PROCEED ALONG ROAD 7/2, VIA BOSTON AND THE INTERSECTION WITH ROAD 132 ON FARM ELANDSRIVER DRIFT 770. CONTINUE ALONG ROAD 7/2 TO THE INTERSECTION OF 7/2 AND ROAD 127/1. TURN RIGHT AND PROCEED ALONG ROAD 127/1 TO THE INTERSECTION OF ROAD 127/1 AND ROAD 130, IN THE IMPENDHLE LOCATION 4673. TURN RIGHT AND PROCEED ALONG ROAD 130 TO IMPENDHLE VILLAGE IN THE IMPENDHLE LOCATION 4673. TURN AROUND AND RETURN ALONG ROAD 130 TO THE INTERSECTION WITH ROAD 130 AND ROAD 127/1. TURN RIGHT AND PROCEED ALONG ROAD 127/1 TO THE INTERSECTION WITH ROAD 127/1 AND ROAD 129 IMPENDHLE LOCATION 4673. CONTINUE ALONG ROAD 127/1 TO THE INTERSECTION WITH ROADS 127/1, 129 AND 127/2. TURN RIGHT AND PROCEED ALONG ROAD 129 TO THE CHIEF'S KRAAL NZINGA. TURN AROUND AND RETURN ALONG ROAD 129 TO THE INTERSECTION WITH ROADS 129, 127/1 AND 127/2. TURN RIGHT AND PROCEED ALONG ROAD 127/2 VIA THE INTERSECTION OF ROAD 128 ON THE FARM B OF EDEN 5971 AND CONTINUE ALONG ROAD 127/2 TO BROTENI AND ON THE FARMS 50 5239. RETURN VIA THE SAME ROUTE TO THE INTERSECTION OF ROAD 165 AND MORLING STREET. TURN LEFT AND PROCEED ALONG MORLING STREET TO THE INTERSECTION OF MORLING AND UMGENI STREET, TURN LEFT AND PROCEED TO THE HOWICK BEER HALL.

ROUTE 12:

TENDELE MAGISTERIAL DISTRICT OF MOOI RIVER TO HOWICK MAGISTERIAL DISTRICT OF LIONS RIVER VIA ROSSETTA, NOTTINGHAM ROAD, CURRY'S POST AND RETURN.



transport

Department:
Transport
Province of KwaZulu-Natal

GAZETTE

LGKZNG47-2020-MAR

REGION: ALL

DEPART TENDELE SITUATED ON THE FARM JACKALSKOP12769 AND PROCEED ALONG ROAD 28/1 TO THE INTERSECTION OF ROAD 28/1 AND ROAD 178 ON THE FARM LOT 6 & 8 4354. TURN RIGHT AND PROCEED ALONG ROAD 178 FOR 1KM. TURN AROUND AND RETURN ALONG THE ROAD 178, TO THE INTERSECTION OF ROAD 28/1 AND ROAD 164 ON A FARM JACKALSKOP 12769. TURN RIGHT AND PROCEED ALONG ROAD 164 TO THE INTERSECTION WITH ROAD D314 ON THE FARM DEFENCE 8115. TURN LEFT AND PROCEED ALONG ROAD D314 TO PROSPERITY THE FARM PROSPERITY 9794. TURN AROUND AND RETURN ALONG ROAD D314 TO THE INTERSECTION WITH ROAD 164. TURN LEFT AND PROCEED ALONG ROAD 164 VIA THE INTERSECTION OF ROAD 450 ON THE FARM VAALKOP3207. CONTINUE ALONG ROAD 164 TO THE INTERSECTION WITH ROAD 164 AND ROAD 167, ON THE FARM ROSETTA2983. CONTINUE ALONG ROAD 164 VIA ROSETTA TO THE INTERSECTION OF ROAD164, 1/7 AND 1/6. TURN RIGHT AND PROCEED ALONG ROAD 1/6 TO THE INTERSECTION OF ROAD 1/6 AND ROAD 27/3 ON THE FARM GOWRIE 1930. CONTINUE ALONG ROAD 1/6 TO THE INTERSECTION OF ROAD 1/6 AND ROAD 147 ON THE FARM GOWRIE 1930. TURN LEFT AND PROCEED ALONG ROAD 147 OVER THE N3/4 ON THE FARM KILDARE 13155. CONTINUE ALONG ROAD 147 TO THE INTERSECTION WITH ROAD 147 AND ROAD 165 ON THE FARM KARKLOOF 1866. CONTINUE ALONG ROAD 165 VIA THE INTERSECTION WITH ROAD 144 ON THE FARM THOMASVILLE 2120, CONTINUE ALONG ROAD 165 VIA THE INTERSECTION OF ROADS B73 AND D369 ON THE FARM WOODLANDS 876 AND THE INTERSECTION WITH ROAD D287 ON THE FARM ELDERSLIE 14886, TO THE INTERSECTION OF ROAD 165 AND ROAD 145 ON THE FARM STOCKLANDS AND OATLANDS878. CONTINUE ALONG ROAD 165 VIA THE INTERSECTION WITH ROAD 162 ON THE FARM STOCKLANDS AND OATLANDS878. CONTINUE ALONG ROAD 165 TO THE INTERSECTION OF ROAD 165 AND ROAD 142 IN THE HOWICK BOROUGH. CONTINUE ALONG ROAD 165 WHICH BECOMES MAIN STREET AND TURN RIGHT INTO SOMME STREET. CONTINUE ALONG SOMME STREET TO THE INTERSECTION OF SOMME STREET AND UMGENI STREET. CONTINUE ALONG UMGENI STREET TO THE HOWICK BUS RANK, MAGISTERIAL DISTRICT OF LIONS RIVER AND RETURN BY THE SAME ROUTE.

ROUTE 13:

TENDELE MAGISTERIAL DISTRICT OF MOOI RIVER TO MOOI RIVER MAGISTERIAL DISTRICT OF MOOI RIVER AND RETURN.

DEPART TENDELE, SITUATED ON THE FARM JACKALSKOP12796 AND PROCEED ALONG ROAD 28/1 TO THE INTERSECTION OF ROAD 28/1 AND ROAD 178 ON THE FARM LOT 6 & 8 4354. TURN RIGHT AND PROCEED ALONG ROAD 178 FOR 1KM. TURN AROUND AND RETURN ALONG THE ROAD 178 TO THE INTERSECTION OF ROAD 28/1. TURN LEFT AND PROCEED ALONG ROAD 28/1, TO THE INTERSECTION OF 28/1 AND ROAD 164 ON THE FARM JACKALSKOP 12769. TURN RIGHT AND PROCEED ALONG ROAD 164 TO THE INTERSECTION WITH ROAD D314 ON THE FARM DEFENCE 8115. TURN LEFT AND PROCEED ALONG ROAD D314 TO PROSPERITY ON THE FARM PROSPERITY 9794. TURN AROUND AND RETURN ALONG ROAD D314 TO THE INTERSECTION WITH ROAD 164. TURN LEFT AND PROCEED ALONG ROAD 164 VIA THE INTERSECTION OF ROAD 450 ON THE FARM VAALKOP3207. CONTINUE ALONG ROAD 164 TO THE INTERSECTION WITH ROAD 164 AND ROAD 167 ON THE FARM ROSETTA. CONTINUE ALONG ROAD 164 VIA ROSETTA TO THE INTERSECTION 164 AND 1/7. TURN AROUND AND RETURN ALONG ROAD 164, TO THE INTERSECTION OF ROAD 164 AND 167, ON THE FARM ROSETTA2983. TURN RIGHT AND PROCEED ALONG ROAD 167 TO THE INTERSECTION WITH ROAD 167 AND ROAD 169 ON THE FARM TWEE FONTEIN 4327. TURN LEFT AND PROCEED ALONG ROAD 169 TO BLOGWENI ON THE FARM EGYPT 5498. TURN AROUND AND RETURN ALONG ROAD 169, VIA THE INTERSECTION OF ROAD 167 CONTINUE ALONG ROAD 169 TO THE INTERSECTION OF ROAD 169 AND ROAD 19 ON THE FARM GRANTLEIGH 2177. TURN RIGHT AND PROCEED ALONG ROAD 19 WHICH BECOMES LAWRENCE ROAD IN MOOI RIVER. CONTINUE ALONG LAWRENCE ROAD (VIA THE DESCRIPTION FROM LAWRENCE ROAD TO THE MOOI RIVER BUS TERMINUS AS PER THE ESCORT ROUTE). RETURN VIA THE SAME ROUTE.

ROUTE 14:

NOTTINGHAM ROAD MAGISTERIAL DISTRICT OF LIONS RIVER TO UMGENI POORT MAGISTERIAL DISTRICT OF LIONS RIVER VIA FORT NOTTINGHAM AND RETURN.

DEPART NOTTINGHAM ROAD SITUATED ON THE FARM GOWRIE1930 SITUATED IN THE MAGISTERIAL DISTRICT OF LIONS RIVER TO THE INTERSECTION OF ROADS 1/6 AND 163. TURN RIGHT AND PROCEED ALONG ROAD 163 VIA ONVERWACHT 2004, HOLLY LODGE 2001, ONVERWACHT 2004, TO THE INTERSECTION OF ROAD 163 AND ROAD 134 SITUATED ON THE FARM LEEUWBOSCH 1275, CONTINUE ALONG ROAD 163 VIA THE BUSH RESERVE TO THE FORT NOTTINGHAM TOWNSHIP SITUATED ON FORT NOTTINGHAM P.H.A. TURN AROUND AT FORT NOTTINGHAM AND PROCEED BACK ALONG ROAD 163 TO THE INTERSECTION OF ROADS 163 AND 134 SITUATED ON THE FARM LEEUWBOSCH 1275. TURN RIGHT AND PROCEED ALONG ROAD 134 TO THE INTERSECTION OF ROADS 134 AND D290 SITUATED ON THE FARM LEEUWBOSCH 1275. TURN RIGHT INTO ROAD D290 AND PROCEED VIA VLAK PLAATS 1314 ROWTHORPE 1898 TO THE UMGENI POORT CONVENT SITUATED ON THE FARM WAKEFIELD1269. RETURN VIA THE SAME ROUTE.

ROUTE 15:

BRUNTVILLE BLACK TOWNSHIP MAGISTERIAL DISTRICT OF MOOI RIVER TO MOOI RIVE TEXTILES MAGISTERIAL DISTRICT OF MOOI RIVER AND RETURN:

DEPART MAIN STREET, BRUNTVILLE BLACK TOWNSHIP, MOOI RIVER SOUTH AFRICA, BOROUGH OF MOOI RIVER TO THE UNNAMED ENTRANCE ROAD TO BRUNTVILLE BLACK TOWNSHIP. TURN LEFT AND CONTINUE PASS THE N.P.A. CLINIC AND CEMETERY TO THE INTERSECTION OF ROAD 14/1. TURN LEFT AND PROCEED ALONG ROAD 14/1 OVER THE N3/4 BRIDGE TO THE INTERSECTION OF ROADS 14/1 AND 1/7. TURN RIGHT INTO ROAD 1/7 AND PROCEED TO THE INTERSECTION OF ROAD 1/7 AND LAWRENCE ROAD IN MOOI RIVER. TURN LEFT AND PROCEED ALONG LAWRENCE ROAD TO THE INTERSECTION OF LAWRENCE AND MARKET STREET. TURN RIGHT INTO MARKET STREET AND PROCEED OVER RAILWAYS BRIDGE TO THE INTERSECTION OF MARKET STREET AND CLAUGHTON TERRACE AND CONTINUE ALONG THE EXTENSION OF CLAUGHTON TERRACE FROM TWO (2KM). OVER THE BRIDGE, OVER THE MOOI RIVER TO THE BUS SAME ROUTE. (THE HOLDER IS ENTITLED TO OPERATE INTERMEDIATE JOURNEYS BETWEEN BRUNTVILLE AND MOOI RIVER IN ACCORDANCE WITH THE TIMETABLE.

ROUTE 16:

MOOI RIVER MAGISTERIAL DISTRICT OF MOOI RIVE TO ESTCOURT MAGISTERIAL DISTRICT OF ESTCOURT AND RETURN:

DEPART THE BUS TERMINUS AT THE INTERSECTION OF LAWRENCE ROAD AND ROAD1/7 IN MOOI RIVER MAGISTERIAL DISTRICT OF MOOI RIVER. TURN RIGHT INTO ROAD 1/7 AND CONTINUE ALONG ROAD 1/7 OVER THE N3/4 WHERE IT BECOMES 1/8. CONTINUE ALONG ROAD 1/8 PASS THE INTERSECTION OF ROADS 1/8 AND ROAD 19, CONTINUE ALONG ROAD 1/8 VIA SHACKLETON 2164 TO THE INTERSECTION OF ROADS 1/8 AND 18, (LOWER MIDDLELUS TURN-OFF) SITUATED ON THE FARM THE PLAINS3147. CONTINUE ALONG ROAD 1/8 TO THE INTERSECTION OF ROADS 1/8 AND ROAD 175 SITUATED ON THE FARM OAKLANDS2976 (UPPER MIDDLELUSTURN-OFF). CONTINUE ALONG ROAD 1/8 VIA HIGHLANDS 2954 VIA THE WILLOW GRANGE FARM SITUATED ON THE FARM MISGUNST1916 TO THE INTERSECTION OF ROADS 1/8 AND ROAD 173. CONTINUE ALONG ROAD 1/8 VIA MEYER 1908 TO THE INTERSECTION OF ROADS 1/8 AND 170 SITUATED ON THE FARM ZAAY LARGER1199. CONTINUE ALONG ROAD 1/8 INTO ESTCOURT, MAGISTERIAL DISTRICT OF ESTCOURT. CONTINUE ALONG ROAD1/8 WHICH BECOMES HARDING STREET IN ESCCOURT TO THE INTERSECTION OF HARDING STREET ESCCOURT TO THE INTERSECTION OF HARDING STREET AND ALEXANDRA STREET. TURN LEFT INTO ALEXANDRA STREET TO THE ALEXANDRA STREET BUS TERMINUS SITUATED IN ESCCOURT MAGISTERIAL DISTRICT OF ESCCOURT AND RETURN VIA THE SAME ROUTE.

ROUTE 17:

MOOI RIVER MAGISTERIAL DISTRICT OF LIONS RIVER TO PIETERMARITZBURG MAGISTERIAL DISTRICT OF PIETERMARITZBURG AND RETURN:

DEPART MOOI RIVER BUS RANK IN THE MAGISTEIAL DISTRICT OF MOOI RIVER. TURN LEFT INTO ROAD 1/7 AND PROCEED ALONG ROAD 1/7 TO THE INTERSECTION OF ROAD 1/7 AND ROAD 14/1. TURN LEFT AND PROCEED ALONG ROAD 14/1 OVER THE N3/4 TO THE INTERSECTION OF ROAD 14/1 AND THE GLIDE ONTO THE N3 TURN RIGHT AND PROCEED ALONG THE N3 TO THE INTERSECTION OF THE N3 AND ROAD 142. TURN LEFT ALONG ROAD 142 TO THE INTERSECTION OF ROAD 142 AND ROAD 165 IN HOWICK, MAGISTERIAL DISTRICT OF LIONS RIVER. TURN RIGHT ALONG ROAD 165 (KNOWN AS MAIN ROAD IN HOWICK) AND CONTINUE ALONG ROAD 165 TO THE INTERSECTION WITH ROAD 165 AND ROAD 481. TURN RIGHT AND PROCEED ALONG ROAD 481 TO THE INTERSECTION WITH THE N3, TURN LEFT AND PROCEED ALONG THE N3 TO THE GLIDE OFF INTERSECTING WITH ROAD 6/1 SITUATED IN PIETERMARITZBURG, MAGISTERIAL DISTRICT OF PIETERMARITZBURG. TURN RIGHT INTO ROAD6/1 WHICH BECOMES CHURCH STREET AND CONTINUE TO THE INTERSECTION WITH CHURCH STREET AND EAST STREET. TURN LEFT AND PROCEED ALONG EAST STREET, TO THE NEW EAST STREET BUS RANK, SITUATED IN EAST STREET BETWEEN LOOP STREET AND BURGER STREET. RETURN TO MOOI RIVER VIA THE SAME ROUTE IN REVERSE.

RESTRICTION:

SUBJECT TO THE RESTRICTION THAT NO PASSENGERS SHALL BE PICKED UP OR SET DOWN WITHIN THE MUNICIPAL BOUNDARY OF PIETERMARITZBURG EXCEPT AT THE EAST STREET BUS RANK IN PIETERMARITZBURG.

NO. ROUTE

- 1 HOWICK TO MOPOPHOMENI
- 2 HOWICK TO MASHINGENI
- 3 HOWICK TO MAZWAZINI
- 4 HOWICK TO EQUEMENI
- 5 HOWICK TO DULELA
- 6 HOWICK TO SWEETWATERS
- 7 MPOPHOMENI TO PIETERMARITZBURG
- 8 BUCKLANDS TO HOWICK



transport

Department:

Transport

Province of KwaZulu-Natal

GAZETTE

LGKZNG47-2020-MAR

REGION: ALL

- 9 BUCKLAND TO MAKHAKHE
- 10 HOWICK TO CHIEF'S KRAAL
- 11 HOWICK TO BROTONI
- 12 TENDELE TO HOWICK
- 13 TENDELE TO MOOI RIVER
- 14 NOTTINGHAM ROAD TO UMGENI POORT CONVENT
- 15 BRUNTVILLE TOWNSHIP TO MOOI RIVER TEXTILES
- 16 MOOI RIVER TO ESTCOURT
- 17 MOOI RIVER TO PIETERMARITZBURG

PASSENGERS AND THEIR PERSONAL EFFECTS OVER THE FOLLOWING ROUTES: -

GENERAL AUTHORITIES

1. ORGANISED PARTIES

CONVEYANCE OF PARTY PERSONS VISITING ANY PLACE FOR THE PURPOSE OF: -

1. ATTENDING ANY RELIGIOUS FUNCTION, WEDDING OR FUNERAL.

2. TAKING PART IN CAMP, PICNIC, CONCERT OR OTHER FORM OF AMUSEMENT OR GATHERING

3. JOINTLY TAKING PART IN OR ATTENDING ANY COMPETITION OR GAME.



transport

Department:
Transport
Province of KwaZulu-Natal

GAZETTE

LGKZNG47-2020-MAR

REGION: ALL

1)	Application Number: APP0122275	2)	Gazette Number: LGKZNG47-2020-MAR
3)	Applicant: □ IMPENDHLE SERVICES (PTY) LTD ID NO. 1961/000213/07 Association: NOT AVAILABLE	4)	Applicant Address: PO. BOX 26 HOWICK 3290
5)	Existing Licence Holder: NOT APPLICABLE ID NO. NOT APPLICABLE	6)	Existing Licence Holder Address: NOT APPLICABLE
7)	Type of application: NEW OPERATING LICENCE	8)	Operating Licence Number: NOTAVAILABLE
9)	Vehicle Type: BUS	10)	1 X 36+ (SEATED) + 0 (STANDING)
11)	Region: UMGUNGUNDLOVU		
12.1	<p>KZPRERC2775274 - VARIOUS BUS ROUTES - IMPENDHLE SERVICES (PTY) LTD</p> <p>ROUTE 1: HOWICK MAGISTERIAL DISTRICT OF LIONS RIVER TO MPOPHOMENI MAGISTERIAL DISTRICT OF LIONS RIVER AND RETURN: DEPART THE HOWICK BUS TERMINUS AT THE HOWICK BEER HALL, UMGENI STREET, HOWICK, MAGISTERIAL DISTRICT OF LIONS RIVER, AND PROCEED ALONG UMGENI STREET TO THE INTERSECTION WITH SOMME STREET. TURN LEFT INTO SOMME STREET AND PROCEED TO THE INTERSECTION WITH BELL STREET. TURN RIGHT AND PROCEED ALONG BELLE STREET TO THE INTERSECTION WITH ROAD 165 KNOWN AS MAIN STREET IN HOWICK. TURN RIGHT AND PROCEED ALONG ROAD 165 VIA SATAN AND MERRIVALE AND CONTINUE UNDER THE N8 FLYOVER TO THE INTERSECTION OF ROAD 165 AND ROAD 135. TURN RIGHT AND PROCEED ALONG ROAD 135 VIA MAKANINI, N.P.B. AND MATATIELE TO THE INTERSECTION OF ROAD 135 AND THE TURN OFF TO MPOPHOMENI TOWNSHIP, SITUATED ON THE FARM RIETVLEI1043. TURN LEFT AND PROCEED TO THE MPOPHOMENI TOWNSHIP BUS TERMINUS. RETURN VIA THE SAME ROUTE TO THE INTERSECTION OF ROAD 165 AND MORLING STREET. TURN LEFT AND PROCEED ALONG MORLING STREET TO THE INTERSECTION OF MORLING STREET AND UMGENI STREETS, TURN LEFT AND PROCEED TO THE HOWICK BEER HALL.</p> <p>ROUTE 2: HOWICK MAGISTERIAL DISTRICT OF LIONS RIVER TO MASHINGENI MAGISTERIAL DISTRICT OF LIONS RIVER AND RETURN. DEPART THE HOWICK BUS TERMINUS AT HOWICK BEER HALL, UMGENI STREET, HOWICK, MAGISTERIAL DISTRICT OF LIONS RIVER AND PROCEED ALONG UMGENI STREET TO THE INTERSECTION WITH SOMME STREET. TURN LEFT INTO SOMME STREET AND PROCEED TO THE INTERSECTION WITH BELL STREET. TURN RIGHT AND PROCEED ALONG BELLE STREET TO THE INTERSECTION WITH ROAD 165 (KNOWN AS MAIN STREET IN HOWICK) TURN RIGHT AND PROCEED ALONG ROAD 165 VIA SATAN AND MERRIVALE AND CONTINUE UNDER THE N8 FLYOVER TO THE INTERSECTION OF ROAD 165 AND ROAD 135. TURN RIGHT AND PROCEED ALONG ROAD 135 VIA MAKANINI, N.P.B. AND MATATIELE TO THE INTERSECTION OF ROAD 135 AND THE TURN OFF TO MPOPHOMENI TOWNSHIP, SITUATED ON THE FARM RIETVLEI1043. TURN LEFT AND PROCEED TO THE MPOPHOMENI TOWNSHIP, TO MASHINGENI SITUATED ON THE FARM RIETVLEI1043. RETURN VIA THE SAME ROUTE TO THE INTERSECTION OF ROAD 165 AND MORLING STREET. TURN LEFT AND PROCEED ALONG MORLING STREET TO THE INTERSECTION OF MORLING STREET AND UMGENI STREET, TURN LEFT AND PROCEED TO THE HOWICK BEER HALL.</p> <p>ROUTE 3: HOWICK MAGISTERIAL DISTRICT OF LIONS RIVER TO MASWAZINI MAGISTERIAL DISTRICT OF LIONS RIVER AND RETURN. DEPART THE HOWICK BUS TERMINUS, AT THE HOWICK BEER HALL, UMGENI STREET, HOWICK, MAGISTERIAL DISTRICT OF LIONS RIVER AND PROCEED ALONG UMGENI STREET, TO THE INTERSECTION WITH SOMME STREET. TURN LEFT INTO SOMME STREET AND PROCEED TO THE INTERSECTION WITH BELL STREET. TURN RIGHT AND PROCEED ALONG BELLE STREET TO THE INTERSECTION WITH ROAD 165 (KNOWN AS MAIN STREET IN HOWICK). TURN RIGHT AND PROCEED ALONG ROAD 165 VIA SATAN AND MERRIVALE AND CONTINUE UNDER THE N8 FLYOVER TO THE INTERSECTION OF ROAD 165 AND ROAD 135. TURN RIGHT AND PROCEED ALONG ROAD 135 VIA MAKANINI, N.P.B. MATATIELE, GOBLE, GUY, SAPPI AND STORE SITUATED ON ROAD NO.135 TO THE TURN OFF TO MAZWAZINI (KNOWN AS EQUEMENE) SITUATED ON THE FARM VAN VUURENS POST 942. TURN LEFT AND PROCEED TO MAZWAZINI VIA SLAGHENE SITUATED IN ZWAARTKOP BANTU LOCATION 4669. RETURN VIA THE SAME ROUTE TO THE INTERSECTION OF ROAD 165 AND MORLING STREET. TURN LEFT AND PROCEED ALONG MORLING STREET TO THE INTERSECTION OF MORLING AND UMGENI STREETS, TURN LEFT AND PROCEED TO THE HOWICK BEER HALL.</p> <p>ROUTE 4: HOWICK MAGISTERIAL DISTRICT OF LIONS RIVER TO EQUEMENI MAGISTERIAL DISTRICT OF PIETERMARITZBURG AND RETURN. DEPART THE HOWICK BUS TERMINUS AT THE HOWICK BEER HALL, UMGENI STREET, HOWICK, MAGISTERIAL DISTRICT OF LIONS RIVER AND PROCEED ALONG UMGENI STREET TO THE INTERSECTION WITH SOMME STREET, TURN LEFT INTO SOMME STREET AND PROCEED TO THE INTERSECTION WITH BELL STREET. TURN RIGHT AND PROCEED ALONG BELLE STREET TO THE INTERSECTION WITH ROAD 165 (KNOWN AS MAIN STREET IN HOWICK) TURN RIGHT AND PROCEED ALONG ROAD 165 VIA SATAN AND MERRIVALE AND CONTINUE UNDER THE N8 FLYOVER TO THE INTERSECTION OF ROAD 165 AND 135. TURN RIGHT AND PROCEED ALONG ROAD 135 VIA MAKANINI, N.P.B., MATATIELE, GOBLE AND GUY, SITUATED ON ROAD 135 TO THE INTERSECTION OF ROAD 135 AND ROAD 135 AND ROAD ZM207 SITUATED ON THE FARM RIETVLEI1043. TURN LEFT AND PROCEED ALONG ROAD ZM207 VIA HAZA TEA ROOM, HLENGWA SCHOOL, QURRY, MNCANI, SANGWENI AND TOGOSA STORE, SITUATED IN THE ZWAARTKOP BANTU LOCATION TO THE INTERSECTION OF ROAD ZM207 AND ROAD B214, TURN RIGHT AND PROCEED ALONG ROAD B214 TO THE INTERSECTION ROAD B214 AND ROAD 135, EQUEMENE, SITUATED ON THE FARM VAN VUURENS POST 942. TURN RIGHT AND PROCEED ALONG ROAD 135 TO THE INTERSECTION OF ROAD 135 AND ROAD 165, TURN LEFT AND PROCEED ALONG ROAD 165 TO THE INTERSECTION OF ROAD 165 (MAIN STREET HOWICK) AND MORLING STREET, TURN LEFT AND PROCEED ALONG MORLING STREET TO THE INTERSECTION WITH UMGENI STREET TO THE UMGENI BEER HALL.</p> <p>ROUTE 5: HOWICK MAGISTERIAL DISTRICT OF LIONS RIVER TO KWA DULELA MAGISTERIAL DISTRICT OF PIETERMARITZBURG AND RETURN. DEPART THE HOWICK BUS TERMINUS AT THE BEER HALL, UMGENI STREET, HOWICK, MAGISTERIAL DISTRICT OF LIONS RIVER AND PROCEED ALONG UMGENI STREET TO THE INTERSECTION WITH SOMME STREET. TURN LEFT INTO SOMME STREET AND PROCEED TO THE INTERSECTION WITH BELL STREET, TURN RIGHT AND PROCEED ALONG BELLE STREET TO THE INTERSECTION WITH ROAD 165 (KNOWN AS MAIN STREET IN HOWICK) TURN RIGHT AND PROCEED ALONG ROAD 165 VIA SATAN AND MERRIVALE AND CONTINUE UNDER THE N8 FLYOVER TO THE INTERSECTION OF ROAD 165 AND 135. TURN RIGHT AND PROCEED ALONG ROAD 135 VIA MAKANINI, N.P.B. MATATIELE, GOBLE AND GUY, SITUATED ON ROAD NO.35 TO THE INTERSECTION OF ROAD 135 AND ROAD ZM207 SITUATED ON THE FARM RIETVLEI1043. TURN LEFT AND PROCEED ALONG ROAD ZM207 TO THE INTERSECTION OF ROAD ZM207 AND ROAD ZD1237 SITUATED IN ZWAARTKOP BANTU LOCATION 4669, TURN LEFT AND PROCEED ALONG ROAD ZD1237, VIA HAZA TEA ROOM TO KWA DULELA SITUATED IN ZWAARTKOP BANTU LOCATION 669. RETURN VIA THE SAME ROUTE OF ROAD 165 AND MORLING STREET, TURN LEFT AND PROCEED ALONG MORLING STREET TO THE INTERSECTION OF MORLING STREET AND UMGENI STREET TURN LEFT AND PROCEED TO THE HOWICK BEER HALL.</p> <p>ROUTE 6: HOWICK MAGISTERIAL DISTRICT OF LIONS RIVER TO SWEETWATERS MAGISTERIAL DISTRICT OF PIETERMARITZBURG AND RETURN. DEPART THE HOWICK BUS TERMINUS AT THE HOWICK BEER HALL, UMGENI STREET, HOWICK, MAGISTERIAL DISTRICT OF LIONS RIVER AND PROCEED ALONG UMGENI STREET TO THE INTERSECTION WITH SOMME STREET TURN LEFT INTO SOMME STREET AND PROCEED TO THE INTERSECTION WITH BELL STREET TURN RIGHT AND PROCEED ALONG BELLE STREET TO THE INTERSECTION WITH ROAD 165 (KNOWN AS MAIN STREET IN HOWICK) TURN RIGHT AND PROCEED ALONG ROAD 165 VIA SATAN TO THE INTERSECTION OF ROAD 165 AND ROAD 367 AT MERRIVALE TURN LEFT AND PROCEED ALONG ROAD 367 VIA J.J DRIVE IN AND CEDARA TO THE INTERSECTION OF ROAD 367 AND ROAD 139. TURN LEFT AND PROCEED ALONG ROAD 139 TO HILTON HOTEL, SITUATED IN HILTON, MAGISTERIAL DISTRICT OF LIONS RIVER. TURN AROUND AND RETURN ALONG ROAD 139 VIA THE HILTON SHOPS TO THE INTERSECTION OF ROAD 139 AND ROAD 367. CONTINUE ALONG ROAD 139 VIA THE HILTON POLICE STATION, COWAN HOUSE, THE KNOLL, WINTERSKLOOF TO THE INTERSECTION OF ROAD 139 AND ZM1238 BEING THE ENTRANCE TO SWEETWATERS LOCATION. TURN RIGHT INTO ROAD ZM1238 AND CONTINUE ALONG THIS ROAD FOR 0.7KM TO THE SEZENANI BUS DEPOT. RETURN TO HOWICK VIA THE SAME ROUTE TO THE INTERSECTION OF ROAD 165 AND MORLING STREET. TURN LEFT AND PROCEED ALONG MORLING STREET. TURN LEFT AND PROCEED ALONG MORLING STREET TO THE INTERSECTION OF MORLING STREET AND UMGENI STREETS, TURN LEFT AND PROCEED TO THE HOWICK BEER HALL.</p>		



transport

Department:
Transport
Province of KwaZulu-Natal

GAZETTE

LGKZNG47-2020-MAR

REGION: ALL

(THE HOLDER IS ENTITLED TO OPERATE INTERMEDIATE JOURNEYS BETWEEN SWEETWATERS AND HILTON HOTEL IN ACCORDANCE WITH THE TIMETABLE)

ROUTE 7:

MPHOMENI MAGISTERIAL DISTRICT OF LIONS RIVER TO PIETERMARITZBURG MAGISTERIAL DISTRICT OF PIETERMARITZBURG AND RETURN. DEPART MPHOMENI, SITUATED ON THE FARM RIETVLEI1043, MAGISTERIAL DISTRICT OF LIONS RIVER AND PROCEED TO THE INTERSECTION OF ROAD 135 AND ROAD 165. TURN LEFT AND PROCEED ALONG ROAD 165 TO THE INTERSECTION OF ROAD 165 AND ZEERDEBERG ROAD. TURN RIGHT AND PROCEED ALONG ZEEDERBERG ROAD, VIA MERRIVALE TO THE INTERSECTION OF ZEEDERBERG ROAD AND ROAD 139. CONTINUE ALONG ROAD 367 VIA J.J. DRIVE IN, CEDARA TO THE INTERSECTION OF ROAD 367 AND ROAD 139, SITUATED IN HILTON, MAGISTERIAL DISTRICT OF LIONS RIVER. TURN LEFT AND PROCEED ALONG ROAD 139 VIA CROSSWAYS, HILTON SHOPS, HILTON HOTEL TO THE INTERSECTION OF ROAD 139 AND THE N3. TURN RIGHT AND PROCEED ALONG THE N3 TO THE GLIDE OFF INTERSECTING WITH ROAD 6/1, SITUATED IN PIETERMARITZBURG, MAGISTERIAL DISTRICT OF PIETERMARITZBURG. TURN RIGHT INTO ROAD 6/1 WHICH BECOMES CHURCH STREET AND CONTINUE TO THE INTERSECTION OF CHURCH STREET AND EAST STREET. TURN RIGHT AND PROCEED ALONG EAST STREET TO THE INTERSECTION OF EAST AND PIETERMARITZBURG STREET, TO THE INTERSECTION OF PIETERMARITZ STREET AND BERG STREET. TURN RIGHT INTO BERG STREET AND PROCEED ALONG BERG STREET TO THE INTERSECTION OF BERG AND EAST STREET. TURN RIGHT INTO EAST STREET AND PROCEED TO THE EAST STREET AND PROCEED TO THE EAST STREET BUS TERMINUS. DEPART EAST STREET TERMINUS AND PROCEED ALONG EAST STREET TO THE INTERSECTION OF EAST AND CHURCH STREETS. TURN LEFT INTO CHURCH STREET AND RETURN TO MPHOMENI AS PER OUTWARD JOURNEY.

ROUTE 8:

BUCKLANDS MAGISTERIAL DISTRICT OF IMPENDLE TO HOWICK MAGISTERIAL DISTRICT OF LIONS RIVER VIA NOTINGHAM ROAD, CURRYS POST AND RETURN.

DEPART BUCKLANDS SITUATED ON THE FARM A OF BUCKLANDS7595, PROCEED ALONG ROAD 27/2 TO THE INTERSECTION OF ROAD 27/2 AND 346 ON THE FARM LONGSTOP 13137. TURN RIGHT AND PROCEED ALONG ROAD 346 TO LOUWLANDS 7176. TURN AROUND AND RETURN ALONG ROAD 346 TO THE INTERSECTION WITH ROAD 27/2. TURN LEFT AND PROCEED ALONG ROAD 27/2 TO THE INTERSECTION OF ROAD 27/2 AND 277, SITUATED ON THE FARM A OF SNOWTOP8823. TURN LEFT AND PROCEED ALONG ROAD 227 TO LOTENI AND RETURN ALONG ROAD 277 TO THE INTERSECTION WITH ROAD 27/2. TURN LEFT AND PROCEED ALONG ROAD 27/2 VIA THE INTERSECTION OF ROAD 129 ON THE FARM GOLDEN FLEECE 14034. CONTINUE ALONG ROAD 27/2 TO THE INTERSECTION OF ROAD 28/2 ON THE FARM WUTHERING HEIGHTS 10079 WHERE ROAD 27/2 BECOMES ROAD 27/3. CONTINUE ALONG ROAD 27/3 TO THE INTERSECTION OF ROAD 27/3 AND 366 ON THE FARM COLLEGIATE 3267. CONTINUE ALONG ROAD 27/3 TO THE INTERSECTION OF ROAD 27/3 AND D544 ON THE FARM WAR COMMON 10648. CONTINUE ALONG ROAD 27/3 AND D.544 ON THE FARM WAR COMMON 10648. CONTINUE ALONG ROAD 27/3 TO THE INTERSECTION OF ROAD 27/3 AND D.361 ON THE FARM OUTSPAN. CONTINUE ALONG ROAD 27/3 TO THE INTERSECTION OF ROAD 27/3 AND 1/6 ON THE FARM GOWRIE. TURN RIGHT AND PROCEED ALONG ROAD 1/6. VIA THE INTERSECTION OF ROAD 1/6 AND 163 ON THE FARM GOWRIE 1930. CONTINUE ALONG ROAD 1/6 TO THE INTERSECTION OF ROAD 1/6 AND ROAD 147 OVER THE N3/4 ON THE FARM KILDARE 18155. CONTINUE ALONG ROAD 147 AND 165 ON THE FARM KARKLOOF 1866. CONTINUE ALONG 165 VIA THE INTERSECTION WITH ROAD 144 ON THE FARM THOMASVILLE 2120. CONTINUE ALONG ROAD 165 VIA THE INTERSECTION OF ROAD 293 ON THE FARM THOMASVILLE 2120, CONTINUE ALONG ROAD 165 VIA THE INTERSECTION OF ROAD B73 AND D369 ON THE FARM WOODLANDS 876 AND THE INTERSECTION WITH ROAD D287 ON THE FARM HLDERSLIE 14886 TO THE INTERSECTION OF ROADS 165 AND 145 ON THE FARM STOCKLANDS AND OATLANDS878. CONTINUE ALONG ROAD 165, VIA THE INTERSECTION WITH ROAD 162 ON THE FARM STOCKLANDS AND OATLANDS878. CONTINUE ALONG ROAD 165 TO THE INTERSECTION OF ROAD 165 AND 142 IN THE BOROUGH OF HOWICK. CONTINUE ALONG ROAD 165 WHICH BECOMES MAIN STREET AND TURN RIGHT INTO SOMME STREET, CONTINUE ALONG SOMME STREET TO THE INTERSECTION OF SOMME AND UMGENI STREET TO THE HOWICK BUS RANK, MAGISTERIAL DISTRICT OF LIONS RIVER. RETURN ALONG THE SAME ROUTE.

ROUTE 9:

BUCKLANDS MAGISTERIAL DISTRICT OF IMPENDLE TO THE HOLM MAGISTERIAL DISTRICT OF UNDERBERG (MAKHAKHE), (SANI PASS) MAGISTERIAL DISTRICT OF UNDERBERG AND RETURN:

DEPART BUCKLANDS ON THE FARM A OF BUCKLANDS7588 AND PROCEED ALONG ROAD 27/2 VIA THE INTERSECTION OF ROAD D6 SITUATED ON THE FARM MORVEN 9366. CONTINUE ALONG ROAD 27 TO THE INTERSECTION OF ROAD 27 AND ROAD 277 SITUATED ON FARM A OF SNOWTOP8823. TURN LEFT AND PROCEED ALONG ROAD 277 TO LOTENI, SITUATED ON THE FARM LAURENSFORD 11783. RETURN TO THE INTERSECTION OF ROAD 277 AND ROAD 27/2 VIA THE SAME ROUTE. TURN RIGHT AND PROCEED ALONG ROAD 27/2, VIA BUCKLANDS TO THE INTERSECTION OF ROAD 27/2 AND ROAD 346 SITUATED ON THE FARM LONGSTOP 13137. TURN RIGHT AND PROCEED ALONG ROAD 346 TO UPPER UMKOMAAS SITUATED ON THE FARM LOWLAND 7176. TURN AROUND AND RETURN ALONG ROAD 346 TO THE INTERSECTION OF ROAD 346 AND ROAD 27. TURN RIGHT AND PROCEED ALONG ROAD 27/2 VIA THE INTERSECTION WITH ROAD 25/2 SITUATED ON THE FARM FP65 8346 AND CONTINUE ALONG ROAD 27/1 TO THE INTERSECTION OF ROADS 27/2, 27/1 AND 126. CONTINUE ALONG ROAD 126 THROUGH HIMEVILLE TOWNSHIP, MAGISTERIAL DISTRICT OF UNDERBERG TO THE INTERSECTION OF ROADS 126, 7/4 AND 125 IN UNDERBERG ON THE FARM UNDERBERG FP 161 6834. TURN AROUND AND RETURN ALONG ROAD 126 TO THE INTERSECTION OF ROADS 126, 27/1, 27/2 AND 318 SITUATED ON THE FARM RIVERSDALE 1287. TURN LEFT AND PROCEED ALONG ROAD 318 TO THE HOLM SITUATED ON THE FARM FP2177198 KNOWN AS MAKHAKHE. TURN AROUND AND RETURN ALONG ROAD 318 TO THE INTERSECTION OF ROADS 318, 126, 27/2 AND 27/1. TURN RIGHT AND PROCEED ALONG ROAD 126 VIA HIMEVILLE TO UNDERBERG AND RETURN ALONG ROAD 126, 27/2, 346 TO MAKHAKHE AND RETURN TO ROAD 27/2 AND PROCEED ALONG ROAD 27/2 TO LOTENI, VIA ROADS 27/2 AND 277. RETURN FROM LOTENI TO BUCKLANDS VIA ROAD 277 AND ROAD 27/2.

ROUTE 10:

HOWICK MAGISTERIAL DISTRICT OF LIONS RIVER TO CHIEF'S KRAAL MAGISTERIAL DISTRICT OF IMPENDHLE VIA DARGLE AND RETURN:

DEPART THE HOWICK BUS RANK AND PROCEED ALONG UMGENI ROAD TO SOMME STREET ALONG SOMME STREET TO BELL STREET, ALONG BELLE STREET TO ROAD 165 (KNOWN AS MAIN STREET HOWICK, MAGISTERIAL DISTRICT OF LIONS RIVER). TURN LEFT ALONG ROAD 165 AND CONTINUE TO THE INTERSECTION OF ROAD 165 AND ROAD 142 IN THE BOROUGH OF HOWICK. TURN LEFT AND CONTINUE ALONG ROAD 142, PASS THE INTERSECTION WITH THE N3/4 TO THE INTERSECTION OF ROADS 142, 1/6 AND 548, IN THE MIDMAR REGULATED AREA. TURN RIGHT AND PROCEED ALONG ROAD 1/6 TO THE INTERSECTION OF ROAD 162. TURN LEFT AND CONTINUE ALONG ROAD 1/6 THE INTERSECTION OF ROAD 1/6 AND ROAD 134 ON THE FARM WELTEVREDEN 1017. TURN LEFT AND PROCEED ALONG ROAD 134 VIA DARGLE ON THE FARM HEBRON 914 PASS THE INTERSECTION OF ROAD 548 ON FARM MIDDLE BOSCH 897. CONTINUE ALONG ROAD 134 TO THE INTERSECTION OF ROAD 134 AND D244 ON THE FARM DARGLE 913. CONTINUE ALONG ROAD 134 VIA D666 ON THE FARM DARGLE 913. CONTINUE ALONG ROAD 134 TO THE INTERSECTION 134 AND ROAD 130 ON THE DARGLE FARM 913. TURN LEFT AND PROCEED ALONG ROAD 130 VIA ROAD 132 ON THE FARM BEVERLY 2047. CONTINUE ALONG ROAD 130 TO THE INTERSECTION OF ROAD 130 AND 131 IN THE IMPENDHLE LOCATION 4673. TURN LEFT AND PROCEED ALONG ROAD 130 VIA IMPENDHLE VIAALGE TO THE INTERSECTION OF ROAD 130 AND ROAD 127/1 IN THE IMPENDHLE LOCATION 4673. TURN RIGHT AND PROCEED ALONG ROAD 137/1 TO THE INTERSECTION OF ROAD 127/1 AND ROAD 129 IN THE IMPENDHLE LOCATION 4673. TURN RIGHT AND PROCEED ALONG ROAD 129 TO CHIEF'S KRAAL (NZINGA) AND RETURN TO HOWICK VIA THE SAME ROUTE TO THE INTERSECTION OF ROAD 165 AND MORLING STREET. TURN RIGHT AND PROCEED ALONG MORLING STREET TO THE INTERSECTION OF MORLING AND UMGENI STREETS, TURN LEFT AND PROCEED TO THE HOWICK BEER HALL.

ROUTE 11:

HOWICK MAGISTERIAL DISTRICT OF LIONS RIVER TO BROTENI MAGISTERIAL DISTRICT OF IMPENDHLE AND RETURN.

DEPART HOWICK BUS TERMINUS AT THE HOWICK BEER HALL, UMGENI STREET, HOWICK, MAGISTERIAL DISTRICT OF LIONS RIVER AND PROCEED ALONG UMGENI STREET TO THE INTERSECTION OF SOMME STREET. TURN LEFT INTO SOMME STREET AND PROCEED TO THE INTERSECTION WITH BELL STREET. TURN RIGHT AND PROCEED ALONG BELLE STREET TO THE INTERSECTION OF BELL STREET AND ROAD 165 (KNOWN AS MAIN STREET IN HOWICK). PROCEED ALONG ROAD 165 VIA MERRIVALE AND PROCEED UNDER THE N8 FLYOVER TO THE INTERSECTION OF ROAD 165 AND ROAD 135 SITUATED ON THE FARM DRIEFONTEIN EN952. TURN RIGHT AND PROCEED ALONG ROAD 135. CONTINUE ALONG ROAD 135 TO THE INTERSECTION OF ROAD 135 AND ROAD 7/2. TURN RIGHT AND PROCEED ALONG ROAD 7/2, VIA BOSTON AND THE INTERSECTION WITH ROAD 132 ON FARM ELANDSRIVER DRIFT 770. CONTINUE ALONG ROAD 7/2 TO THE INTERSECTION OF 7/2 AND ROAD 127/1. TURN RIGHT AND PROCEED ALONG ROAD 127/1 TO THE INTERSECTION OF ROAD 127/1 AND ROAD 130, IN THE IMPENDHLE LOCATION 4673. TURN RIGHT AND PROCEED ALONG ROAD 130 TO IMPENDHLE VILLAGE IN THE IMPENDHLE LOCATION 4673. TURN AROUND AND RETURN ALONG ROAD 130 TO THE INTERSECTION WITH ROAD 130 AND ROAD 127/1. TURN RIGHT AND PROCEED ALONG ROAD 127/1 TO THE INTERSECTION WITH ROAD 127/1 AND ROAD 129 IMPENDHLE LOCATION 4673. CONTINUE ALONG ROAD 127/1 TO THE INTERSECTION WITH ROADS 127/1, 129 AND 127/2. TURN RIGHT AND PROCEED ALONG ROAD 129 TO THE CHIEF'S KRAAL NZINGA. TURN AROUND AND RETURN ALONG ROAD 129 TO THE INTERSECTION WITH ROADS 129, 127/1 AND 127/2. TURN RIGHT AND PROCEED ALONG ROAD 127/2 VIA THE INTERSECTION OF ROAD 128 ON THE FARM B OF EDEN 5971 AND CONTINUE ALONG ROAD 127/2 TO BROTENI AND ON THE FARMS 50 5239. RETURN VIA THE SAME ROUTE TO THE INTERSECTION OF ROAD 165 AND MORLING STREET. TURN LEFT AND PROCEED ALONG MORLING STREET TO THE INTERSECTION OF MORLING AND UMGENI STREET, TURN LEFT AND PROCEED TO THE HOWICK BEER HALL.

ROUTE 12:

TENDELE MAGISTERIAL DISTRICT OF MOOI RIVER TO HOWICK MAGISTERIAL DISTRICT OF LIONS RIVER VIA ROSSETTA, NOTTINGHAM ROAD, CURRY'S POST AND RETURN.



transport

Department:
Transport
Province of KwaZulu-Natal

GAZETTE

LGKZNG47-2020-MAR

REGION: ALL

DEPART TENDELE SITUATED ON THE FARM JACKALSKOP12769 AND PROCEED ALONG ROAD 28/1 TO THE INTERSECTION OF ROAD 28/1 AND ROAD 178 ON THE FARM LOT 6 & 8 4354. TURN RIGHT AND PROCEED ALONG ROAD 178 FOR 1KM. TURN AROUND AND RETURN ALONG THE ROAD 178, TO THE INTERSECTION OF ROAD 28/1 AND ROAD 164 ON A FARM JACKALSKOP 12769. TURN RIGHT AND PROCEED ALONG ROAD 164 TO THE INTERSECTION WITH ROAD D314 ON THE FARM DEFENCE 8115. TURN LEFT AND PROCEED ALONG ROAD D314 TO PROSPERITY THE FARM PROSPERITY 9794. TURN AROUND AND RETURN ALONG ROAD D314 TO THE INTERSECTION WITH ROAD 164. TURN LEFT AND PROCEED ALONG ROAD 164 VIA THE INTERSECTION OF ROAD 450 ON THE FARM VAALKOP3207. CONTINUE ALONG ROAD 164 TO THE INTERSECTION WITH ROAD 164 AND ROAD 167, ON THE FARM ROSETTA2983. CONTINUE ALONG ROAD 164 VIA ROSETTA TO THE INTERSECTION OF ROAD164, 1/7 AND 1/6. TURN RIGHT AND PROCEED ALONG ROAD 1/6 TO THE INTERSECTION OF ROAD 1/6 AND ROAD 27/3 ON THE FARM GOWRIE 1930. CONTINUE ALONG ROAD 1/6 TO THE INTERSECTION OF ROAD 1/6 AND ROAD 147 ON THE FARM GOWRIE 1930. TURN LEFT AND PROCEED ALONG ROAD 147 OVER THE N3/4 ON THE FARM KILDARE 13155. CONTINUE ALONG ROAD 147 TO THE INTERSECTION WITH ROAD 147 AND ROAD 165 ON THE FARM KARKLOOF 1866. CONTINUE ALONG ROAD 165 VIA THE INTERSECTION WITH ROAD 144 ON THE FARM THOMASVILLE 2120, CONTINUE ALONG ROAD 165 VIA THE INTERSECTION OF ROADS B73 AND D369 ON THE FARM WOODLANDS 876 AND THE INTERSECTION WITH ROAD D287 ON THE FARM ELDERSLIE 14886, TO THE INTERSECTION OF ROAD 165 AND ROAD 145 ON THE FARM STOCKLANDS AND OATLANDS878. CONTINUE ALONG ROAD 165 VIA THE INTERSECTION WITH ROAD 162 ON THE FARM STOCKLANDS AND OATLANDS878. CONTINUE ALONG ROAD 165 TO THE INTERSECTION OF ROAD 165 AND ROAD 142 IN THE HOWICK BOROUGH. CONTINUE ALONG ROAD 165 WHICH BECOMES MAIN STREET AND TURN RIGHT INTO SOMME STREET. CONTINUE ALONG SOMME STREET TO THE INTERSECTION OF SOMME STREET AND UMGENI STREET. CONTINUE ALONG UMGENI STREET TO THE HOWICK BUS RANK, MAGISTERIAL DISTRICT OF LIONS RIVER AND RETURN BY THE SAME ROUTE.

ROUTE 13:

TENDELE MAGISTERIAL DISTRICT OF MOOI RIVER TO MOOI RIVER MAGISTERIAL DISTRICT OF MOOI RIVER AND RETURN.

DEPART TENDELE, SITUATED ON THE FARM JACKALSKOP12796 AND PROCEED ALONG ROAD 28/1 TO THE INTERSECTION OF ROAD 28/1 AND ROAD 178 ON THE FARM LOT 6 & 8 4354. TURN RIGHT AND PROCEED ALONG ROAD 178 FOR 1KM. TURN AROUND AND RETURN ALONG THE ROAD 178 TO THE INTERSECTION OF ROAD 28/1. TURN LEFT AND PROCEED ALONG ROAD 28/1, TO THE INTERSECTION OF 28/1 AND ROAD 164 ON THE FARM JACKALSKOP 12769. TURN RIGHT AND PROCEED ALONG ROAD 164 TO THE INTERSECTION WITH ROAD D314 ON THE FARM DEFENCE 8115. TURN LEFT AND PROCEED ALONG ROAD D314 TO PROSPERITY ON THE FARM PROSPERITY 9794. TURN AROUND AND RETURN ALONG ROAD D314 TO THE INTERSECTION WITH ROAD 164. TURN LEFT AND PROCEED ALONG ROAD 164 VIA THE INTERSECTION OF ROAD 450 ON THE FARM VAALKOP3207. CONTINUE ALONG ROAD 164 TO THE INTERSECTION WITH ROAD 164 AND ROAD 167 ON THE FARM ROSETTA. CONTINUE ALONG ROAD 164 VIA ROSETTA TO THE INTERSECTION 164 AND 1/7. TURN AROUND AND RETURN ALONG ROAD 164, TO THE INTERSECTION OF ROAD 164 AND 167, ON THE FARM ROSETTA2983. TURN RIGHT AND PROCEED ALONG ROAD 167 TO THE INTERSECTION WITH ROAD 167 AND ROAD 169 ON THE FARM TWEE FONTEIN 4327. TURN LEFT AND PROCEED ALONG ROAD 169 TO BLOGWENI ON THE FARM EGYPT 5498. TURN AROUND AND RETURN ALONG ROAD 169, VIA THE INTERSECTION OF ROAD 167 CONTINUE ALONG ROAD 169 TO THE INTERSECTION OF ROAD 169 AND ROAD 19 ON THE FARM GRANTLEIGH 2177. TURN RIGHT AND PROCEED ALONG ROAD 19 WHICH BECOMES LAWRENCE ROAD IN MOOI RIVER. CONTINUE ALONG LAWRENCE ROAD (VIA THE DESCRIPTION FROM LAWRENCE ROAD TO THE MOOI RIVER BUS TERMINUS AS PER THE ESCORT ROUTE). RETURN VIA THE SAME ROUTE.

ROUTE 14:

NOTTINGHAM ROAD MAGISTERIAL DISTRICT OF LIONS RIVER TO UMGENI POORT MAGISTERIAL DISTRICT OF LIONS RIVER VIA FORT NOTTINGHAM AND RETURN.

DEPART NOTTINGHAM ROAD SITUATED ON THE FARM GOWRIE1930 SITUATED IN THE MAGISTERIAL DISTRICT OF LIONS RIVER TO THE INTERSECTION OF ROADS 1/6 AND 163. TURN RIGHT AND PROCEED ALONG ROAD 163 VIA ONVERWACHT 2004, HOLLY LODGE 2001, ONVERWACHT 2004, TO THE INTERSECTION OF ROAD 163 AND ROAD 134 SITUATED ON THE FARM LEEUWBOOSCH 1275, CONTINUE ALONG ROAD 163 VIA THE BUSH RESERVE TO THE FORT NOTTINGHAM TOWNSHIP SITUATED ON FORT NOTTINGHAM P.H.A. TURN AROUND AT FORT NOTTINGHAM AND PROCEED BACK ALONG ROAD 163 TO THE INTERSECTION OF ROADS 163 AND 134 SITUATED ON THE FARM LEEUWBOOSCH 1275. TURN RIGHT AND PROCEED ALONG ROAD 134 TO THE INTERSECTION OF ROADS 134 AND D290 SITUATED ON THE FARM LEEUWBOOSCH 1275. TURN RIGHT INTO ROAD D290 AND PROCEED VIA VLAK PLAATS 1314 ROWTHORPE 1898 TO THE UMGENI POORT CONVENT SITUATED ON THE FARM WAKEFIELD1269. RETURN VIA THE SAME ROUTE.

ROUTE 15:

BRUNTVILLE BLACK TOWNSHIP MAGISTERIAL DISTRICT OF MOOI RIVER TO MOOI RIVE TEXTILES MAGISTERIAL DISTRICT OF MOOI RIVER AND RETURN:

DEPART MAIN STREET, BRUNTVILLE BLACK TOWNSHIP, MOOI RIVER SOUTH AFRICA, BOROUGH OF MOOI RIVER TO THE UNNAMED ENTRANCE ROAD TO BRUNTVILLE BLACK TOWNSHIP. TURN LEFT AND CONTINUE PASS THE N.P.A. CLINIC AND CEMETERY TO THE INTERSECTION OF ROAD 14/1. TURN LEFT AND PROCEED ALONG ROAD 14/1 OVER THE N3/4 BRIDGE TO THE INTERSECTION OF ROADS 14/1 AND 1/7. TURN RIGHT INTO ROAD 1/7 AND PROCEED TO THE INTERSECTION OF ROAD 1/7 AND LAWRENCE ROAD IN MOOI RIVER. TURN LEFT AND PROCEED ALONG LAWRENCE ROAD TO THE INTERSECTION OF LAWRENCE AND MARKET STREET. TURN RIGHT INTO MARKET STREET AND PROCEED OVER RAILWAYS BRIDGE TO THE INTERSECTION OF MARKET STREET AND CLAUGHTON TERRACE AND CONTINUE ALONG THE EXTENSION OF CLAUGHTON TERRACE FROM TWO (2KM). OVER THE BRIDGE, OVER THE MOOI RIVER TO THE BUS SAME ROUTE. (THE HOLDER IS ENTITLED TO OPERATE INTERMEDIATE JOURNEYS BETWEEN BRUNTVILLE AND MOOI RIVER IN ACCORDANCE WITH THE TIMETABLE.

ROUTE 16:

MOOI RIVER MAGISTERIAL DISTRICT OF MOOI RIVE TO ESTCOURT MAGISTERIAL DISTRICT OF ESTCOURT AND RETURN:

DEPART THE BUS TERMINUS AT THE INTERSECTION OF LAWRENCE ROAD AND ROAD1/7 IN MOOI RIVER MAGISTERIAL DISTRICT OF MOOI RIVER. TURN RIGHT INTO ROAD 1/7 AND CONTINUE ALONG ROAD 1/7 OVER THE N3/4 WHERE IT BECOMES 1/8. CONTINUE ALONG ROAD 1/8 PASS THE INTERSECTION OF ROADS 1/8 AND ROAD 19, CONTINUE ALONG ROAD 1/8 VIA SHACKLETON 2164 TO THE INTERSECTION OF ROADS 1/8 AND 18, (LOWER MIDDLELUS TURN-OFF) SITUATED ON THE FARM THE PLAINS3147. CONTINUE ALONG ROAD 1/8 TO THE INTERSECTION OF ROADS 1/8 AND ROAD 175 SITUATED ON THE FARM OAKLANDS2976 (UPPER MIDDLELUSTURN-OFF). CONTINUE ALONG ROAD 1/8 VIA HIGHLANDS 2954 VIA THE WILLOW GRANGE FARM SITUATED ON THE FARM MISGUNST1916 TO THE INTERSECTION OF ROADS 1/8 AND ROAD 173. CONTINUE ALONG ROAD 1/8 VIA MEYER 1908 TO THE INTERSECTION OF ROADS 1/8 AND 170 SITUATED ON THE FARM ZAAY LARGER1199. CONTINUE ALONG ROAD 1/8 INTO ESTCOURT, MAGISTERIAL DISTRICT OF ESTCOURT. CONTINUE ALONG ROAD1/8 WHICH BECOMES HARDING STREET IN ESCCOURT TO THE INTERSECTION OF HARDING STREET ESCCOURT TO THE INTERSECTION OF HARDING STREET AND ALEXANDRA STREET. TURN LEFT INTO ALEXANDRA STREET TO THE ALEXANDRA STREET BUS TERMINUS SITUATED IN ESCCOURT MAGISTERIAL DISTRICT OF ESCCOURT AND RETURN VIA THE SAME ROUTE.

ROUTE 17:

MOOI RIVER MAGISTERIAL DISTRICT OF LIONS RIVER TO PIETERMARITZBURG MAGISTERIAL DISTRICT OF PIETERMARITZBURG AND RETURN:

DEPART MOOI RIVER BUS RANK IN THE MAGISTERIAL DISTRICT OF MOOI RIVER. TURN LEFT INTO ROAD 1/7 AND PROCEED ALONG ROAD 1/7 TO THE INTERSECTION OF ROAD 1/7 AND ROAD 14/1. TURN LEFT AND PROCEED ALONG ROAD 14/1 OVER THE N3/4 TO THE INTERSECTION OF ROAD 14/1 AND THE GLIDE ONTO THE N3 TURN RIGHT AND PROCEED ALONG THE N3 TO THE INTERSECTION OF THE N3 AND ROAD 142. TURN LEFT ALONG ROAD 142 TO THE INTERSECTION OF ROAD 142 AND ROAD 165 IN HOWICK, MAGISTERIAL DISTRICT OF LIONS RIVER. TURN RIGHT ALONG ROAD 165 (KNOWN AS MAIN ROAD IN HOWICK) AND CONTINUE ALONG ROAD 165 TO THE INTERSECTION WITH ROAD 165 AND ROAD 481. TURN RIGHT AND PROCEED ALONG ROAD 481 TO THE INTERSECTION WITH THE N3, TURN LEFT AND PROCEED ALONG THE N3 TO THE GLIDE OFF INTERSECTING WITH ROAD 6/1 SITUATED IN PIETERMARITZBURG, MAGISTERIAL DISTRICT OF PIETERMARITZBURG. TURN RIGHT INTO ROAD6/1 WHICH BECOMES CHURCH STREET AND CONTINUE TO THE INTERSECTION WITH CHURCH STREET AND EAST STREET. TURN LEFT AND PROCEED ALONG EAST STREET, TO THE NEW EAST STREET BUS RANK, SITUATED IN EAST STREET BETWEEN LOOP STREET AND BURGER STREET. RETURN TO MOOI RIVER VIA THE SAME ROUTE IN REVERSE.

RESTRICTION:

SUBJECT TO THE RESTRICTION THAT NO PASSENGERS SHALL BE PICKED UP OR SET DOWN WITHIN THE MUNICIPAL BOUNDARY OF PIETERMARITZBURG EXCEPT AT THE EAST STREET BUS RANK IN PIETERMARITZBURG.

NO. ROUTE

- 1 HOWICK TO MOPOPHOMENI
- 2 HOWICK TO MASHINGENI
- 3 HOWICK TO MAZWAZINI
- 4 HOWICK TO EQUEMENI
- 5 HOWICK TO DULELA
- 6 HOWICK TO SWEETWATERS
- 7 MPOPHOMENI TO PIETERMARITZBURG
- 8 BUCKLANDS TO HOWICK



transport

Department:

Transport

Province of KwaZulu-Natal

GAZETTE

LGKZNG47-2020-MAR

REGION: ALL

- 9 BUCKLAND TO MAKHAKHE
- 10 HOWICK TO CHIEF'S KRAAL
- 11 HOWICK TO BROTONI
- 12 TENDELE TO HOWICK
- 13 TENDELE TO MOOI RIVER
- 14 NOTTINGHAM ROAD TO UMGENI POORT CONVENT
- 15 BRUNTVILLE TOWNSHIP TO MOOI RIVER TEXTILES
- 16 MOOI RIVER TO ESTCOURT
- 17 MOOI RIVER TO PIETERMARITZBURG

PASSENGERS AND THEIR PERSONAL EFFECTS OVER THE FOLLOWING ROUTES: -

GENERAL AUTHORITIES

1. ORGANISED PARTIES

CONVEYANCE OF PARTY PERSONS VISITING ANY PLACE FOR THE PURPOSE OF: -

- 1. ATTENDING ANY RELIGIOUS FUNCTION, WEDDING OR FUNERAL.
- 2. TAKING PART IN CAMP, PICNIC, CONCERT OR OTHER FORM OF AMUSEMENT OR GATHERING
- 3. JOINTLY TAKING PART IN OR ATTENDING ANY COMPETITION OR GAME.



transport

Department:
Transport
Province of KwaZulu-Natal

GAZETTE

LGKZNG47-2020-MAR

REGION: ALL

1)	Application Number: APP0122278	2)	Gazette Number: LGKZNG47-2020-MAR
3)	Applicant: □ IMPENDHLE SERVICES (PTY) LTD ID NO. 1961/000213/07 Association: NOT AVAILABLE	4)	Applicant Address: PO. BOX 228 HOWICK 3290
5)	Existing Licence Holder: NOT APPLICABLE ID NO. NOT APPLICABLE	6)	Existing Licence Holder Address: NOT APPLICABLE
7)	Type of application: NEW OPERATING LICENCE	8)	Operating Licence Number: NOTAVAILABLE
9)	Vehicle Type: BUS	10)	1 X 36+ (SEATED) + 0 (STANDING)
11)	Region: UMGUNGUNDLOVU		
12.1	<p>KZPRERC2775274 - VARIOUS BUS ROUTES - IMPENDHLE SERVICES (PTY) LTD</p> <p>ROUTE 1: HOWICK MAGISTERIAL DISTRICT OF LIONS RIVER TO MPOPHOMENI MAGISTERIAL DISTRICT OF LIONS RIVER AND RETURN: DEPART THE HOWICK BUS TERMINUS AT THE HOWICK BEER HALL, UMGENI STREET, HOWICK, MAGISTERIAL DISTRICT OF LIONS RIVER, AND PROCEED ALONG UMGENI STREET TO THE INTERSECTION WITH SOMME STREET. TURN LEFT INTO SOMME STREET AND PROCEED TO THE INTERSECTION WITH BELL STREET. TURN RIGHT AND PROCEED ALONG BELLE STREET TO THE INTERSECTION WITH ROAD 165 KNOWN AS MAIN STREET IN HOWICK. TURN RIGHT AND PROCEED ALONG ROAD 165 VIA SATAN AND MERRIVALE AND CONTINUE UNDER THE N FLYOVER TO THE INTERSECTION OF ROAD 165 AND ROAD 135. TURN RIGHT AND PROCEED ALONG ROAD 135 VIA MAKANINI, N.P.B. AND MATATIELE TO THE INTERSECTION OF ROAD 135 AND THE TURN OFF TO MPOPHOMENI TOWNSHIP, SITUATED ON THE FARM RIETVLEI 1043. TURN LEFT AND PROCEED TO THE MPOPHOMENI TOWNSHIP BUS TERMINUS. RETURN VIA THE SAME ROUTE TO THE INTERSECTION OF ROAD 165 AND MORLING STREET. TURN LEFT AND PROCEED ALONG MORLING STREET TO THE INTERSECTION OF MORLING STREET AND UMGENI STREETS, TURN LEFT AND PROCEED TO THE HOWICK BEER HALL.</p> <p>ROUTE 2: HOWICK MAGISTERIAL DISTRICT OF LIONS RIVER TO MASHINGENI MAGISTERIAL DISTRICT OF LIONS RIVER AND RETURN. DEPART THE HOWICK BUS TERMINUS AT HOWICK BEER HALL, UMGENI STREET, HOWICK, MAGISTERIAL DISTRICT OF LIONS RIVER AND PROCEED ALONG UMGENI STREET TO THE INTERSECTION WITH SOMME STREET. TURN LEFT INTO SOMME STREET AND PROCEED TO THE INTERSECTION WITH BELL STREET. TURN RIGHT AND PROCEED ALONG BELLE STREET TO THE INTERSECTION WITH ROAD 165 (KNOWN AS MAIN STREET IN HOWICK) TURN RIGHT AND PROCEED ALONG ROAD 165 VIA SATAN AND MERRIVALE AND CONTINUE UNDER THE N FLYOVER TO THE INTERSECTION OF ROAD 165 AND ROAD 135. TURN RIGHT AND PROCEED ALONG ROAD 135 VIA MAKANINI, N.P.B. AND MATATIELE TO THE INTERSECTION OF ROAD 135 AND THE TURN OFF TO MPOPHOMENI TOWNSHIP, SITUATED ON THE FARM RIETVLEI 1043. TURN LEFT AND PROCEED TO THE MPOPHOMENI TOWNSHIP, TO MASHINGENI SITUATED ON THE FARM RIETVLEI 1043. RETURN VIA THE SAME ROUTE TO THE INTERSECTION OF ROAD 165 AND MORLING STREET. TURN LEFT AND PROCEED ALONG MORLING STREET TO THE INTERSECTION OF MORLING STREET AND UMGENI STREET, TURN LEFT AND PROCEED TO THE HOWICK BEER HALL.</p> <p>ROUTE 3: HOWICK MAGISTERIAL DISTRICT OF LIONS RIVER TO MASWAZINI MAGISTERIAL DISTRICT OF LIONS RIVER AND RETURN. DEPART THE HOWICK BUS TERMINUS, AT THE HOWICK BEER HALL, UMGENI STREET, HOWICK, MAGISTERIAL DISTRICT OF LIONS RIVER AND PROCEED ALONG UMGENI STREET, TO THE INTERSECTION WITH SOMME STREET. TURN LEFT INTO SOMME STREET AND PROCEED TO THE INTERSECTION WITH BELL STREET. TURN RIGHT AND PROCEED ALONG BELLE STREET TO THE INTERSECTION WITH ROAD 165 (KNOWN AS MAIN STREET IN HOWICK). TURN RIGHT AND PROCEED ALONG ROAD 165 VIA SATAN AND MERRIVALE AND CONTINUE UNDER THE N FLYOVER TO THE INTERSECTION OF ROAD 165 AND ROAD 135. TURN RIGHT AND PROCEED ALONG ROAD 135 VIA MAKANINI, N.P.B. MATATIELE, GOBLE, GUY, SAPPI AND STORE SITUATED ON ROAD NO.135 TO THE TURN OFF TO MAZWAZINI (KNOWN AS EQUEMENE) SITUATED ON THE FARM VAN VUURENS POST 942. TURN LEFT AND PROCEED TO MAZWAZINI VIA SLAGHENE SITUATED IN ZWAARTKOP BANTU LOCATION 4669. RETURN VIA THE SAME ROUTE TO THE INTERSECTION OF ROAD 165 AND MORLING STREET. TURN LEFT AND PROCEED ALONG MORLING STREET TO THE INTERSECTION OF MORLING AND UMGENI STREETS, TURN LEFT AND PROCEED TO THE HOWICK BEER HALL.</p> <p>ROUTE 4: HOWICK MAGISTERIAL DISTRICT OF LIONS RIVER TO EQUEMENI MAGISTERIAL DISTRICT OF PIETERMARITZBURG AND RETURN. DEPART THE HOWICK BUS TERMINUS AT THE HOWICK BEER HALL, UMGENI STREET, HOWICK, MAGISTERIAL DISTRICT OF LIONS RIVER AND PROCEED ALONG UMGENI STREET TO THE INTERSECTION WITH SOMME STREET, TURN LEFT INTO SOMME STREET AND PROCEED TO THE INTERSECTION WITH BELL STREET. TURN RIGHT AND PROCEED ALONG BELLE STREET TO THE INTERSECTION WITH ROAD 165 (KNOWN AS MAIN STREET IN HOWICK) TURN RIGHT AND PROCEED ALONG ROAD 165 VIA SATAN AND MERRIVALE AND CONTINUE UNDER THE N FLYOVER TO THE INTERSECTION OF ROAD 165 AND 135. TURN RIGHT AND PROCEED ALONG ROAD 135 VIA MAKANINI, N.P.B., MATATIELE, GOBLE AND GUY, SITUATED ON ROAD 135 TO THE INTERSECTION OF ROAD 135 AND ROAD 135 AND ROAD ZM207 SITUATED ON THE FARM RIETVLEI 1043. TURN LEFT AND PROCEED ALONG ROAD ZM207 VIA HAZA TEA ROOM, HLENGWA SCHOOL, QURRY, MNCANI, SANGWENI AND TOGOSA STORE, SITUATED IN THE ZWAARTKOP BANTU LOCATION TO THE INTERSECTION OF ROAD ZM207 AND ROAD B214, TURN RIGHT AND PROCEED ALONG ROAD B214 TO THE INTERSECTION ROAD B214 AND ROAD 135, EQUEMENE, SITUATED ON THE FARM VAN VUURENS POST 942. TURN RIGHT AND PROCEED ALONG ROAD 135 TO THE INTERSECTION OF ROAD 135 AND ROAD 165, TURN LEFT AND PROCEED ALONG ROAD 165 TO THE INTERSECTION OF ROAD 165 (MAIN STREET HOWICK) AND MORLING STREET, TURN LEFT AND PROCEED ALONG MORLING STREET TO THE INTERSECTION WITH UMGENI STREET TO THE UMGENI BEER HALL.</p> <p>ROUTE 5: HOWICK MAGISTERIAL DISTRICT OF LIONS RIVER TO KWA DULELA MAGISTERIAL DISTRICT OF PIETERMARITZBURG AND RETURN. DEPART THE HOWICK BUS TERMINUS AT THE BEER HALL, UMGENI STREET, HOWICK, MAGISTERIAL DISTRICT OF LIONS RIVER AND PROCEED ALONG UMGENI STREET TO THE INTERSECTION WITH SOMME STREET. TURN LEFT INTO SOMME STREET AND PROCEED TO THE INTERSECTION WITH BELL STREET, TURN RIGHT AND PROCEED ALONG BELLE STREET TO THE INTERSECTION WITH ROAD 165 (KNOWN AS MAIN STREET IN HOWICK) TURN RIGHT AND PROCEED ALONG ROAD 165 VIA SATAN AND MERRIVALE AND CONTINUE UNDER THE N FLYOVER TO THE INTERSECTION OF ROAD 165 AND 135. TURN RIGHT AND PROCEED ALONG ROAD 135 VIA MAKANINI, N.P.B. MATATIELE, GOBLE AND GUY, SITUATED ON ROAD NO.135 TO THE INTERSECTION OF ROAD 135 AND ROAD ZM207 SITUATED ON THE FARM RIETVLEI 1043. TURN LEFT AND PROCEED ALONG ROAD ZM207 TO THE INTERSECTION OF ROAD ZM207 AND ROAD ZD1237 SITUATED IN ZWAARTKOP BANTU LOCATION 4669, TURN LEFT AND PROCEED ALONG ROAD ZD1237, VIA HAZA TEA ROOM TO KWA DULELA SITUATED IN ZWAARTKOP BANTU LOCATION 669. RETURN VIA THE SAME ROUTE OF ROAD 165 AND MORLING STREET, TURN LEFT AND PROCEED ALONG MORLING STREET TO THE INTERSECTION OF MORLING STREET AND UMGENI STREET TURN LEFT AND PROCEED TO THE HOWICK BEER HALL.</p> <p>ROUTE 6: HOWICK MAGISTERIAL DISTRICT OF LIONS RIVER TO SWEETWATERS MAGISTERIAL DISTRICT OF PIETERMARITZBURG AND RETURN. DEPART THE HOWICK BUS TERMINUS AT THE HOWICK BEER HALL, UMGENI STREET, HOWICK, MAGISTERIAL DISTRICT OF LIONS RIVER AND PROCEED ALONG UMGENI STREET TO THE INTERSECTION WITH SOMME STREET TURN LEFT INTO SOMME STREET AND PROCEED TO THE INTERSECTION WITH BELL STREET TURN RIGHT AND PROCEED ALONG BELLE STREET TO THE INTERSECTION WITH ROAD 165 (KNOWN AS MAIN STREET IN HOWICK) TURN RIGHT AND PROCEED ALONG ROAD 165 VIA SATAN TO THE INTERSECTION OF ROAD 165 AND ROAD 367 AT MERRIVALE TURN LEFT AND PROCEED ALONG ROAD 367 VIA J.J DRIVE IN AND CEDARA TO THE INTERSECTION OF ROAD 367 AND ROAD 139. TURN LEFT AND PROCEED ALONG ROAD 139 TO HILTON HOTEL, SITUATED IN HILTON, MAGISTERIAL DISTRICT OF LIONS RIVER. TURN AROUND AND RETURN ALONG ROAD 139 VIA THE HILTON SHOPS TO THE INTERSECTION OF ROAD 139 AND ROAD 367. CONTINUE ALONG ROAD 139 VIA THE HILTON POLICE STATION, COWAN HOUSE, THE KNOLL, WINTERSKLOOF TO THE INTERSECTION OF ROAD 139 AND ZM1238 BEING THE ENTRANCE TO SWEETWATERS LOCATION. TURN RIGHT INTO ROAD ZM1238 AND CONTINUE ALONG THIS ROAD FOR 0.7KM TO THE SEZENANI BUS DEPOT. RETURN TO HOWICK VIA THE SAME ROUTE TO THE INTERSECTION OF ROAD 165 AND MORLING STREET. TURN LEFT AND PROCEED ALONG MORLING STREET. TURN LEFT AND PROCEED ALONG MORLING STREET TO THE INTERSECTION OF MORLING STREET AND UMGENI STREETS, TURN LEFT AND PROCEED TO THE HOWICK BEER HALL.</p>		



transport

Department:
Transport
Province of KwaZulu-Natal

GAZETTE

LGKZNG47-2020-MAR

REGION: ALL

(THE HOLDER IS ENTITLED TO OPERATE INTERMEDIATE JOURNEYS BETWEEN SWEETWATERS AND HILTON HOTEL IN ACCORDANCE WITH THE TIMETABLE)

ROUTE 7:

MPHOMENI MAGISTERIAL DISTRICT OF LIONS RIVER TO PIETERMARITZBURG MAGISTERIAL DISTRICT OF PIETERMARITZBURG AND RETURN. DEPART MPHOMENI, SITUATED ON THE FARM RIETVLEI1043, MAGISTERIAL DISTRICT OF LIONS RIVER AND PROCEED TO THE INTERSECTION OF ROAD 135 AND ROAD 165. TURN LEFT AND PROCEED ALONG ROAD 165 TO THE INTERSECTION OF ROAD 165 AND ZEERDEBERG ROAD. TURN RIGHT AND PROCEED ALONG ZEEDERBERG ROAD, VIA MERRIVALE TO THE INTERSECTION OF ZEEDERBERG ROAD AND ROAD 139. CONTINUE ALONG ROAD 367 VIA J.J. DRIVE IN, CEDARA TO THE INTERSECTION OF ROAD 367 AND ROAD 139, SITUATED IN HILTON, MAGISTERIAL DISTRICT OF LIONS RIVER. TURN LEFT AND PROCEED ALONG ROAD 139 VIA CROSSWAYS, HILTON SHOPS, HILTON HOTEL TO THE INTERSECTION OF ROAD 139 AND THE N3. TURN RIGHT AND PROCEED ALONG THE N3 TO THE GLIDE OFF INTERSECTING WITH ROAD 6/1, SITUATED IN PIETERMARITZBURG, MAGISTERIAL DISTRICT OF PIETERMARITZBURG. TURN RIGHT INTO ROAD 6/1 WHICH BECOMES CHURCH STREET AND CONTINUE TO THE INTERSECTION OF CHURCH STREET AND EAST STREET. TURN RIGHT AND PROCEED ALONG EAST STREET TO THE INTERSECTION OF EAST AND PIETERMARITZBURG STREET, TO THE INTERSECTION OF PIETERMARITZ STREET AND BERG STREET. TURN RIGHT INTO BERG STREET AND PROCEED ALONG BERG STREET TO THE INTERSECTION OF BERG AND EAST STREET. TURN RIGHT INTO EAST STREET AND PROCEED TO THE EAST STREET AND PROCEED TO THE EAST STREET BUS TERMINUS. DEPART EAST STREET TERMINUS AND PROCEED ALONG EAST STREET TO THE INTERSECTION OF EAST AND CHURCH STREETS. TURN LEFT INTO CHURCH STREET AND RETURN TO MPHOMENI AS PER OUTWARD JOURNEY.

ROUTE 8:

BUCKLANDS MAGISTERIAL DISTRICT OF IMPENDLE TO HOWICK MAGISTERIAL DISTRICT OF LIONS RIVER VIA NOTINGHAM ROAD, CURRYS POST AND RETURN.

DEPART BUCKLANDS SITUATED ON THE FARM A OF BUCKLANDS7595, PROCEED ALONG ROAD 27/2 TO THE INTERSECTION OF ROAD 27/2 AND 346 ON THE FARM LONGSTOP 13137. TURN RIGHT AND PROCEED ALONG ROAD 346 TO LOUWLANDS 7176. TURN AROUND AND RETURN ALONG ROAD 346 TO THE INTERSECTION WITH ROAD 27/2. TURN LEFT AND PROCEED ALONG ROAD 27/2 TO THE INTERSECTION OF ROAD 27/2 AND 277, SITUATED ON THE FARM A OF SNOWTOP8823. TURN LEFT AND PROCEED ALONG ROAD 227 TO LOTENI AND RETURN ALONG ROAD 277 TO THE INTERSECTION WITH ROAD 27/2. TURN LEFT AND PROCEED ALONG ROAD 27/2 VIA THE INTERSECTION OF ROAD 129 ON THE FARM GOLDEN FLEECE 14034. CONTINUE ALONG ROAD 27/2 TO THE INTERSECTION OF ROAD 28/2 ON THE FARM WUTHERING HEIGHTS 10079 WHERE ROAD 27/2 BECOMES ROAD 27/3. CONTINUE ALONG ROAD 27/3 TO THE INTERSECTION OF ROAD 27/3 AND 366 ON THE FARM COLLEGIATE 3267. CONTINUE ALONG ROAD 27/3 TO THE INTERSECTION OF ROAD 27/3 AND D544 ON THE FARM WAR COMMON 10648. CONTINUE ALONG ROAD 27/3 AND D.544 ON THE FARM WAR COMMON 10648. CONTINUE ALONG ROAD 27/3 TO THE INTERSECTION OF ROAD 27/3 AND D.361 ON THE FARM OUTSPAN. CONTINUE ALONG ROAD 27/3 TO THE INTERSECTION OF ROAD 27/3 AND 1/6 ON THE FARM GOWRIE. TURN RIGHT AND PROCEED ALONG ROAD 1/6. VIA THE INTERSECTION OF ROAD 1/6 AND 163 ON THE FARM GOWRIE 1930. CONTINUE ALONG ROAD 1/6 TO THE INTERSECTION OF ROAD 1/6 AND ROAD 147 OVER THE N3/4 ON THE FARM KILDARE 18155. CONTINUE ALONG ROAD 147 AND 165 ON THE FARM KARKLOOF 1866. CONTINUE ALONG 165 VIA THE INTERSECTION WITH ROAD 144 ON THE FARM THOMASVILLE 2120. CONTINUE ALONG ROAD 165 VIA THE INTERSECTION OF ROAD 293 ON THE FARM THOMASVILLE 2120, CONTINUE ALONG ROAD 165 VIA THE INTERSECTION OF ROAD B73 AND D369 ON THE FARM WOODLANDS 876 AND THE INTERSECTION WITH ROAD D287 ON THE FARM HLDERSLIE 14886 TO THE INTERSECTION OF ROADS 165 AND 145 ON THE FARM STOCKLANDS AND OATLANDS878. CONTINUE ALONG ROAD 165, VIA THE INTERSECTION WITH ROAD 162 ON THE FARM STOCKLANDS AND OATLANDS878. CONTINUE ALONG ROAD 165 TO THE INTERSECTION OF ROAD 165 AND 142 IN THE BOROUGH OF HOWICK. CONTINUE ALONG ROAD 165 WHICH BECOMES MAIN STREET AND TURN RIGHT INTO SOMME STREET, CONTINUE ALONG SOMME STREET TO THE INTERSECTION OF SOMME AND UMGENI STREET TO THE HOWICK BUS RANK, MAGISTERIAL DISTRICT OF LIONS RIVER. RETURN ALONG THE SAME ROUTE.

ROUTE 9:

BUCKLANDS MAGISTERIAL DISTRICT OF IMPENDLE TO THE HOLM MAGISTERIAL DISTRICT OF UNDERBERG (MAKHAKHE), (SANI PASS) MAGISTERIAL DISTRICT OF UNDERBERG AND RETURN:

DEPART BUCKLANDS ON THE FARM A OF BUCKLANDS7588 AND PROCEED ALONG ROAD 27/2 VIA THE INTERSECTION OF ROAD D6 SITUATED ON THE FARM MORVEN 9366. CONTINUE ALONG ROAD 27 TO THE INTERSECTION OF ROAD 27 AND ROAD 277 SITUATED ON FARM A OF SNOWTOP8823. TURN LEFT AND PROCEED ALONG ROAD 277 TO LOTENI, SITUATED ON THE FARM LAURENSFORD 11783. RETURN TO THE INTERSECTION OF ROAD 277 AND ROAD 27/2 VIA THE SAME ROUTE. TURN RIGHT AND PROCEED ALONG ROAD 27/2, VIA BUCKLANDS TO THE INTERSECTION OF ROAD 27/2 AND ROAD 346 SITUATED ON THE FARM LONGSTOP 13137. TURN RIGHT AND PROCEED ALONG ROAD 346 TO UPPER UMKOMAAS SITUATED ON THE FARM LOWLAND 7176. TURN AROUND AND RETURN ALONG ROAD 346 TO THE INTERSECTION OF ROAD 346 AND ROAD 27. TURN RIGHT AND PROCEED ALONG ROAD 27/2 VIA THE INTERSECTION WITH ROAD 25/2 SITUATED ON THE FARM FP65 8346 AND CONTINUE ALONG ROAD 27/1 TO THE INTERSECTION OF ROADS 27/2, 27/1 AND 126. CONTINUE ALONG ROAD 126 THROUGH HIMEVILLE TOWNSHIP, MAGISTERIAL DISTRICT OF UNDERBERG TO THE INTERSECTION OF ROADS 126, 7/4 AND 125 IN UNDERBERG ON THE FARM UNDERBERG FP 161 6834. TURN AROUND AND RETURN ALONG ROAD 126 TO THE INTERSECTION OF ROADS 126, 27/1, 27/2 AND 318 SITUATED ON THE FARM RIVERSDALE 1287. TURN LEFT AND PROCEED ALONG ROAD 318 TO THE HOLM SITUATED ON THE FARM FP2177198 KNOWN AS MAKHAKHE. TURN AROUND AND RETURN ALONG ROAD 318 TO THE INTERSECTION OF ROADS 318, 126, 27/2 AND 27/1. TURN RIGHT AND PROCEED ALONG ROAD 126 VIA HIMEVILLE TO UNDERBERG AND RETURN ALONG ROAD 126, 27/2, 346 TO MAKHAKHE AND RETURN TO ROAD 27/2 AND PROCEED ALONG ROAD 27/2 TO LOTENI, VIA ROADS 27/2 AND 277. RETURN FROM LOTENI TO BUCKLANDS VIA ROAD 277 AND ROAD 27/2.

ROUTE 10:

HOWICK MAGISTERIAL DISTRICT OF LIONS RIVER TO CHIEF'S KRAAL MAGISTERIAL DISTRICT OF IMPENDHLE VIA DARGLE AND RETURN: DEPART THE HOWICK BUS TERMINUS AT THE HOWICK BEER HALL, UMGENI STREET, HOWICK, MAGISTERIAL DISTRICT OF LIONS RIVER AND PROCEED ALONG UMGENI STREET TO THE INTERSECTION OF SOMME STREET. TURN LEFT INTO SOMME STREET AND PROCEED TO THE INTERSECTION WITH BELL STREET. TURN RIGHT AND PROCEED ALONG BELL STREET TO THE INTERSECTION OF BELL STREET AND ROAD165 (KNOWN AS MAIN STREET IN HOWICK). PROCEED ALONG ROAD 165 VIA MERRIVALE AND PROCEED UNDER THE N8 FLYOVER TO THE INTERSECTION OF ROAD 165 AND ROAD 135 SITUATED ON THE FARM DRIEFONTEIN EN952. TURN RIGHT AND PROCEED ALONG ROAD 135. CONTINUE ALONG ROAD 135 TO THE INTERSECTION OF ROAD 135 AND ROAD 7/2. TURN RIGHT AND PROCEED ALONG ROAD 7/2, VIA BOSTON AND THE INTERSECTION WITH ROAD 132 ON FARM ELANDSRIVER DRIFT 770. CONTINUE ALONG ROAD 7/2 TO THE INTERSECTION OF 7/2 AND ROAD 127/1. TURN RIGHT AND PROCEED ALONG ROAD 127/1 TO THE INTERSECTION OF ROAD 127/1 AND ROAD 130, IN THE IMPENDHLE LOCATION 4673. TURN RIGHT AND PROCEED ALONG ROAD 130 TO IMPENDHLE VILLAGE IN THE IMPENDHLE LOCATION 4673. TURN AROUND AND RETURN ALONG ROAD 130 TO THE INTERSECTION WITH ROAD 130 AND ROAD 127/1. TURN RIGHT AND PROCEED ALONG ROAD 127/1 TO THE INTERSECTION WITH ROAD 127/1 AND ROAD 129 IMPENDHLE LOCATION 4673. CONTINUE ALONG ROAD 127/1 TO THE INTERSECTION WITH ROADS 127/1, 129 AND 127/2. TURN RIGHT AND PROCEED ALONG ROAD 129 TO THE CHIEF'S KRAAL NZINGA. TURN AROUND AND RETURN ALONG ROAD 129 TO THE INTERSECTION WITH ROADS 129, 127/1 AND 127/2. TURN RIGHT AND PROCEED ALONG ROAD 127/2 VIA THE INTERSECTION OF ROAD 128 ON THE FARM B OF EDEN 5971 AND CONTINUE ALONG ROAD 127/2 TO BROTENI AND ON THE FARMS 50 5239. RETURN VIA THE SAME ROUTE TO THE INTERSECTION OF ROAD 165 AND MORLING STREET. TURN LEFT AND PROCEED ALONG MORLING STREET TO THE INTERSECTION OF MORLING AND UMGENI STREETS, TURN LEFT AND PROCEED TO THE HOWICK BEER HALL.

ROUTE 11:

HOWICK MAGISTERIAL DISTRICT OF LIONS RIVER TO BROTENI MAGISTERIAL DISTRICT OF IMPENDHLE AND RETURN. DEPART HOWICK BUS TERMINUS AT THE HOWICK BEER HALL, UMGENI STREET, HOWICK, MAGISTERIAL DISTRICT OF LIONS RIVER AND PROCEED ALONG UMGENI STREET TO THE INTERSECTION OF SOMME STREET. TURN LEFT INTO SOMME STREET AND PROCEED TO THE INTERSECTION WITH BELL STREET. TURN RIGHT AND PROCEED ALONG BELL STREET TO THE INTERSECTION OF BELL STREET AND ROAD165 (KNOWN AS MAIN STREET IN HOWICK). PROCEED ALONG ROAD 165 VIA MERRIVALE AND PROCEED UNDER THE N8 FLYOVER TO THE INTERSECTION OF ROAD 165 AND ROAD 135 SITUATED ON THE FARM DRIEFONTEIN EN952. TURN RIGHT AND PROCEED ALONG ROAD 135. CONTINUE ALONG ROAD 135 TO THE INTERSECTION OF ROAD 135 AND ROAD 7/2. TURN RIGHT AND PROCEED ALONG ROAD 7/2, VIA BOSTON AND THE INTERSECTION WITH ROAD 132 ON FARM ELANDSRIVER DRIFT 770. CONTINUE ALONG ROAD 7/2 TO THE INTERSECTION OF 7/2 AND ROAD 127/1. TURN RIGHT AND PROCEED ALONG ROAD 127/1 TO THE INTERSECTION OF ROAD 127/1 AND ROAD 130, IN THE IMPENDHLE LOCATION 4673. TURN RIGHT AND PROCEED ALONG ROAD 130 TO IMPENDHLE VILLAGE IN THE IMPENDHLE LOCATION 4673. TURN AROUND AND RETURN ALONG ROAD 130 TO THE INTERSECTION WITH ROAD 130 AND ROAD 127/1. TURN RIGHT AND PROCEED ALONG ROAD 127/1 TO THE INTERSECTION WITH ROAD 127/1 AND ROAD 129 IMPENDHLE LOCATION 4673. CONTINUE ALONG ROAD 127/1 TO THE INTERSECTION WITH ROADS 127/1, 129 AND 127/2. TURN RIGHT AND PROCEED ALONG ROAD 129 TO THE CHIEF'S KRAAL NZINGA. TURN AROUND AND RETURN ALONG ROAD 129 TO THE INTERSECTION WITH ROADS 129, 127/1 AND 127/2. TURN RIGHT AND PROCEED ALONG ROAD 127/2 VIA THE INTERSECTION OF ROAD 128 ON THE FARM B OF EDEN 5971 AND CONTINUE ALONG ROAD 127/2 TO BROTENI AND ON THE FARMS 50 5239. RETURN VIA THE SAME ROUTE TO THE INTERSECTION OF ROAD 165 AND MORLING STREET. TURN LEFT AND PROCEED ALONG MORLING STREET TO THE INTERSECTION OF MORLING AND UMGENI STREET, TURN LEFT AND PROCEED TO THE HOWICK BEER HALL.

ROUTE 12:

TENDELE MAGISTERIAL DISTRICT OF MOOI RIVER TO HOWICK MAGISTERIAL DISTRICT OF LIONS RIVER VIA ROSSETTA, NOTTINGHAM ROAD, CURRY'S POST AND RETURN.



transport

Department:
Transport
Province of KwaZulu-Natal

GAZETTE

LGKZNG47-2020-MAR

REGION: ALL

DEPART TENDELE SITUATED ON THE FARM JACKALSKOP12769 AND PROCEED ALONG ROAD 28/1 TO THE INTERSECTION OF ROAD 28/1 AND ROAD 178 ON THE FARM LOT 6 & 8 4354. TURN RIGHT AND PROCEED ALONG ROAD 178 FOR 1KM. TURN AROUND AND RETURN ALONG THE ROAD 178, TO THE INTERSECTION OF ROAD 28/1 AND ROAD 164 ON A FARM JACKALSKOP 12769. TURN RIGHT AND PROCEED ALONG ROAD 164 TO THE INTERSECTION WITH ROAD D314 ON THE FARM DEFENCE 8115. TURN LEFT AND PROCEED ALONG ROAD D314 TO PROSPERITY THE FARM PROSPERITY 9794. TURN AROUND AND RETURN ALONG ROAD D314 TO THE INTERSECTION WITH ROAD 164. TURN LEFT AND PROCEED ALONG ROAD 164 VIA THE INTERSECTION OF ROAD 450 ON THE FARM VAALKOP3207. CONTINUE ALONG ROAD 164 TO THE INTERSECTION WITH ROAD 164 AND ROAD 167, ON THE FARM ROSETTA2983. CONTINUE ALONG ROAD 164 VIA ROSETTA TO THE INTERSECTION OF ROAD164, 1/7 AND 1/6. TURN RIGHT AND PROCEED ALONG ROAD 1/6 TO THE INTERSECTION OF ROAD 1/6 AND ROAD 27/3 ON THE FARM GOWRIE 1930. CONTINUE ALONG ROAD 1/6 TO THE INTERSECTION OF ROAD 1/6 AND ROAD 147 ON THE FARM GOWRIE 1930. TURN LEFT AND PROCEED ALONG ROAD 147 OVER THE N3/4 ON THE FARM KILDARE 13155. CONTINUE ALONG ROAD 147 TO THE INTERSECTION WITH ROAD 147 AND ROAD 165 ON THE FARM KARKLOOF 1866. CONTINUE ALONG ROAD 165 VIA THE INTERSECTION WITH ROAD 144 ON THE FARM THOMASVILLE 2120, CONTINUE ALONG ROAD 165 VIA THE INTERSECTION OF ROADS B73 AND D369 ON THE FARM WOODLANDS 876 AND THE INTERSECTION WITH ROAD D287 ON THE FARM ELDERSLIE 14886, TO THE INTERSECTION OF ROAD 165 AND ROAD 145 ON THE FARM STOCKLANDS AND OATLANDS878. CONTINUE ALONG ROAD 165 VIA THE INTERSECTION WITH ROAD 162 ON THE FARM STOCKLANDS AND OATLANDS878. CONTINUE ALONG ROAD 165 TO THE INTERSECTION OF ROAD 165 AND ROAD 142 IN THE HOWICK BOROUGH. CONTINUE ALONG ROAD 165 WHICH BECOMES MAIN STREET AND TURN RIGHT INTO SOMME STREET. CONTINUE ALONG SOMME STREET TO THE INTERSECTION OF SOMME STREET AND UMGENI STREET. CONTINUE ALONG UMGENI STREET TO THE HOWICK BUS RANK, MAGISTERIAL DISTRICT OF LIONS RIVER AND RETURN BY THE SAME ROUTE.

ROUTE 13:

TENDELE MAGISTERIAL DISTRICT OF MOOI RIVER TO MOOI RIVER MAGISTERIAL DISTRICT OF MOOI RIVER AND RETURN.

DEPART TENDELE, SITUATED ON THE FARM JACKALSKOP12796 AND PROCEED ALONG ROAD 28/1 TO THE INTERSECTION OF ROAD 28/1 AND ROAD 178 ON THE FARM LOT 6 & 8 4354. TURN RIGHT AND PROCEED ALONG ROAD 178 FOR 1KM. TURN AROUND AND RETURN ALONG THE ROAD 178 TO THE INTERSECTION OF ROAD 28/1. TURN LEFT AND PROCEED ALONG ROAD 28/1, TO THE INTERSECTION OF 28/1 AND ROAD 164 ON THE FARM JACKALSKOP 12769. TURN RIGHT AND PROCEED ALONG ROAD 164 TO THE INTERSECTION WITH ROAD D314 ON THE FARM DEFENCE 8115. TURN LEFT AND PROCEED ALONG ROAD D314 TO PROSPERITY ON THE FARM PROSPERITY 9794. TURN AROUND AND RETURN ALONG ROAD D314 TO THE INTERSECTION WITH ROAD 164. TURN LEFT AND PROCEED ALONG ROAD 164 VIA THE INTERSECTION OF ROAD 450 ON THE FARM VAALKOP3207. CONTINUE ALONG ROAD 164 TO THE INTERSECTION WITH ROAD 164 AND ROAD 167 ON THE FARM ROSETTA. CONTINUE ALONG ROAD 164 VIA ROSETTA TO THE INTERSECTION 164 AND 1/7. TURN AROUND AND RETURN ALONG ROAD 164, TO THE INTERSECTION OF ROAD 164 AND 167, ON THE FARM ROSETTA2983. TURN RIGHT AND PROCEED ALONG ROAD 167 TO THE INTERSECTION WITH ROAD 167 AND ROAD 169 ON THE FARM TWEE FONTEIN 4327. TURN LEFT AND PROCEED ALONG ROAD 169 TO BLOGWENI ON THE FARM EGYPT 5498. TURN AROUND AND RETURN ALONG ROAD 169, VIA THE INTERSECTION OF ROAD 167 CONTINUE ALONG ROAD 169 TO THE INTERSECTION OF ROAD 169 AND ROAD 19 ON THE FARM GRANTLEIGH 2177. TURN RIGHT AND PROCEED ALONG ROAD 19 WHICH BECOMES LAWRENCE ROAD IN MOOI RIVER. CONTINUE ALONG LAWRENCE ROAD (VIA THE DESCRIPTION FROM LAWRENCE ROAD TO THE MOOI RIVER BUS TERMINUS AS PER THE ESCORT ROUTE). RETURN VIA THE SAME ROUTE.

ROUTE 14:

NOTTINGHAM ROAD MAGISTERIAL DISTRICT OF LIONS RIVER TO UMGENI POORT MAGISTERIAL DISTRICT OF LIONS RIVER VIA FORT NOTTINGHAM AND RETURN.

DEPART NOTTINGHAM ROAD SITUATED ON THE FARM GOWRIE1930 SITUATED IN THE MAGISTERIAL DISTRICT OF LIONS RIVER TO THE INTERSECTION OF ROADS 1/6 AND 163. TURN RIGHT AND PROCEED ALONG ROAD 163 VIA ONVERWACHT 2004, HOLLY LODGE 2001, ONVERWACHT 2004, TO THE INTERSECTION OF ROAD 163 AND ROAD 134 SITUATED ON THE FARM LEEUWBOSCH 1275, CONTINUE ALONG ROAD 163 VIA THE BUSH RESERVE TO THE FORT NOTTINGHAM TOWNSHIP SITUATED ON FORT NOTTINGHAM P.H.A. TURN AROUND AT FORT NOTTINGHAM AND PROCEED BACK ALONG ROAD 163 TO THE INTERSECTION OF ROADS 163 AND 134 SITUATED ON THE FARM LEEUWBOSCH 1275. TURN RIGHT AND PROCEED ALONG ROAD 134 TO THE INTERSECTION OF ROADS 134 AND D290 SITUATED ON THE FARM LEEUWBOSCH 1275. TURN RIGHT INTO ROAD D290 AND PROCEED VIA VLAK PLAATS 1314 ROWTHORPE 1898 TO THE UMGENI POORT CONVENT SITUATED ON THE FARM WAKEFIELD1269. RETURN VIA THE SAME ROUTE.

ROUTE 15:

BRUNTVILLE BLACK TOWNSHIP MAGISTERIAL DISTRICT OF MOOI RIVER TO MOOI RIVE TEXTILES MAGISTERIAL DISTRICT OF MOOI RIVER AND RETURN:

DEPART MAIN STREET, BRUNTVILLE BLACK TOWNSHIP, MOOI RIVER SOUTH AFRICA, BOROUGH OF MOOI RIVER TO THE UNNAMED ENTRANCE ROAD TO BRUNTVILLE BLACK TOWNSHIP. TURN LEFT AND CONTINUE PASS THE N.P.A. CLINIC AND CEMETERY TO THE INTERSECTION OF ROAD 14/1. TURN LEFT AND PROCEED ALONG ROAD 14/1 OVER THE N3/4 BRIDGE TO THE INTERSECTION OF ROADS 14/1 AND 1/7. TURN RIGHT INTO ROAD 1/7 AND PROCEED TO THE INTERSECTION OF ROAD 1/7 AND LAWRENCE ROAD IN MOOI RIVER. TURN LEFT AND PROCEED ALONG LAWRENCE ROAD TO THE INTERSECTION OF LAWRENCE AND MARKET STREET. TURN RIGHT INTO MARKET STREET AND PROCEED OVER RAILWAYS BRIDGE TO THE INTERSECTION OF MARKET STREET AND CLAUGHTON TERRACE AND CONTINUE ALONG THE EXTENSION OF CLAUGHTON TERRACE FROM TWO (2KM). OVER THE BRIDGE, OVER THE MOOI RIVER TO THE BUS SAME ROUTE. (THE HOLDER IS ENTITLED TO OPERATE INTERMEDIATE JOURNEYS BETWEEN BRUNTVILLE AND MOOI RIVER IN ACCORDANCE WITH THE TIMETABLE.

ROUTE 16:

MOOI RIVER MAGISTERIAL DISTRICT OF MOOI RIVE TO ESTCOURT MAGISTERIAL DISTRICT OF ESTCOURT AND RETURN:

DEPART THE BUS TERMINUS AT THE INTERSECTION OF LAWRENCE ROAD AND ROAD1/7 IN MOOI RIVER MAGISTERIAL DISTRICT OF MOOI RIVER. TURN RIGHT INTO ROAD 1/7 AND CONTINUE ALONG ROAD 1/7 OVER THE N3/4 WHERE IT BECOMES 1/8. CONTINUE ALONG ROAD 1/8 PASS THE INTERSECTION OF ROADS 1/8 AND ROAD 19, CONTINUE ALONG ROAD 1/8 VIA SHACKLETON 2164 TO THE INTERSECTION OF ROADS 1/8 AND 18, (LOWER MIDDLELUS TURN-OFF) SITUATED ON THE FARM THE PLAINS3147. CONTINUE ALONG ROAD 1/8 TO THE INTERSECTION OF ROADS 1/8 AND ROAD 175 SITUATED ON THE FARM OAKLANDS2976 (UPPER MIDDLELUSTURN-OFF). CONTINUE ALONG ROAD 1/8 VIA HIGHLANDS 2954 VIA THE WILLOW GRANGE FARM SITUATED ON THE FARM MISGUNST1916 TO THE INTERSECTION OF ROADS 1/8 AND ROAD 173. CONTINUE ALONG ROAD 1/8 VIA MEYER 1908 TO THE INTERSECTION OF ROADS 1/8 AND 170 SITUATED ON THE FARM ZAAY LARGER1199. CONTINUE ALONG ROAD 1/8 INTO ESTCOURT, MAGISTERIAL DISTRICT OF ESTCOURT. CONTINUE ALONG ROAD1/8 WHICH BECOMES HARDING STREET IN ESCCOURT TO THE INTERSECTION OF HARDING STREET ESCCOURT TO THE INTERSECTION OF HARDING STREET AND ALEXANDRA STREET. TURN LEFT INTO ALEXANDRA STREET TO THE ALEXANDRA STREET BUS TERMINUS SITUATED IN ESCCOURT MAGISTERIAL DISTRICT OF ESCCOURT AND RETURN VIA THE SAME ROUTE.

ROUTE 17:

MOOI RIVER MAGISTERIAL DISTRICT OF LIONS RIVER TO PIETERMARITZBURG MAGISTERIAL DISTRICT OF PIETERMARITZBURG AND RETURN:

DEPART MOOI RIVER BUS RANK IN THE MAGISTERIAL DISTRICT OF MOOI RIVER. TURN LEFT INTO ROAD 1/7 AND PROCEED ALONG ROAD 1/7 TO THE INTERSECTION OF ROAD 1/7 AND ROAD 14/1. TURN LEFT AND PROCEED ALONG ROAD 14/1 OVER THE N3/4 TO THE INTERSECTION OF ROAD 14/1 AND THE GLIDE ONTO THE N3 TURN RIGHT AND PROCEED ALONG THE N3 TO THE INTERSECTION OF THE N3 AND ROAD 142. TURN LEFT ALONG ROAD 142 TO THE INTERSECTION OF ROAD 142 AND ROAD 165 IN HOWICK, MAGISTERIAL DISTRICT OF LIONS RIVER. TURN RIGHT ALONG ROAD 165 (KNOWN AS MAIN ROAD IN HOWICK) AND CONTINUE ALONG ROAD 165 TO THE INTERSECTION WITH ROAD 165 AND ROAD 481. TURN RIGHT AND PROCEED ALONG ROAD 481 TO THE INTERSECTION WITH THE N3, TURN LEFT AND PROCEED ALONG THE N3 TO THE GLIDE OFF INTERSECTING WITH ROAD 6/1 SITUATED IN PIETERMARITZBURG, MAGISTERIAL DISTRICT OF PIETERMARITZBURG. TURN RIGHT INTO ROAD6/1 WHICH BECOMES CHURCH STREET AND CONTINUE TO THE INTERSECTION WITH CHURCH STREET AND EAST STREET. TURN LEFT AND PROCEED ALONG EAST STREET, TO THE NEW EAST STREET BUS RANK, SITUATED IN EAST STREET BETWEEN LOOP STREET AND BURGER STREET. RETURN TO MOOI RIVER VIA THE SAME ROUTE IN REVERSE.

RESTRICTION:

SUBJECT TO THE RESTRICTION THAT NO PASSENGERS SHALL BE PICKED UP OR SET DOWN WITHIN THE MUNICIPAL BOUNDARY OF PIETERMARITZBURG EXCEPT AT THE EAST STREET BUS RANK IN PIETERMARITZBURG.

NO. ROUTE

- 1 HOWICK TO MOPHOMENI
- 2 HOWICK TO MASHINGENI
- 3 HOWICK TO MAZWAZINI
- 4 HOWICK TO EQUEMENI
- 5 HOWICK TO DULELA
- 6 HOWICK TO SWEETWATERS
- 7 MPOPHOMENI TO PIETERMARITZBURG
- 8 BUCKLANDS TO HOWICK



transport

Department:

Transport

Province of KwaZulu-Natal

GAZETTE

LGKZNG47-2020-MAR

REGION: ALL

- 9 BUCKLAND TO MAKHAKHE
- 10 HOWICK TO CHIEF'S KRAAL
- 11 HOWICK TO BROTONI
- 12 TENDELE TO HOWICK
- 13 TENDELE TO MOOI RIVER
- 14 NOTTINGHAM ROAD TO UMGENI POORT CONVENT
- 15 BRUNTVILLE TOWNSHIP TO MOOI RIVER TEXTILES
- 16 MOOI RIVER TO ESTCOURT
- 17 MOOI RIVER TO PIETERMARITZBURG

PASSENGERS AND THEIR PERSONAL EFFECTS OVER THE FOLLOWING ROUTES: -

GENERAL AUTHORITIES

1. ORGANISED PARTIES

CONVEYANCE OF PARTY PERSONS VISITING ANY PLACE FOR THE PURPOSE OF: -

- 1. ATTENDING ANY RELIGIOUS FUNCTION, WEDDING OR FUNERAL.
- 2. TAKING PART IN CAMP, PICNIC, CONCERT OR OTHER FORM OF AMUSEMENT OR GATHERING
- 3. JOINTLY TAKING PART IN OR ATTENDING ANY COMPETITION OR GAME.



transport

Department:
Transport
Province of KwaZulu-Natal

GAZETTE

LGKZNG47-2020-MAR

REGION: ALL

1)	Application Number: APP0122284	2)	Gazette Number: LGKZNG47-2020-MAR
3)	Applicant: □ IMPENDHLE SERVICES (PTY) LTD ID NO. 1961/000213/07 Association: NOT AVAILABLE	4)	Applicant Address: PO. BOX 228 HOWICK 3290
5)	Existing Licence Holder: NOT APPLICABLE ID NO. NOT APPLICABLE	6)	Existing Licence Holder Address: NOT APPLICABLE
7)	Type of application: NEW OPERATING LICENCE	8)	Operating Licence Number: NOTAVAILABLE
9)	Vehicle Type: BUS	10)	1 X 36+ (SEATED) + 0 (STANDING)
11)	Region: UMGUNGUNDLOVU		
12.1	<p>KZPRERC2775274 - VARIOUS BUS ROUTES - IMPENDHLE SERVICES (PTY) LTD</p> <p>ROUTE 1: HOWICK MAGISTERIAL DISTRICT OF LIONS RIVER TO MPOPHOMENI MAGISTERIAL DISTRICT OF LIONS RIVER AND RETURN: DEPART THE HOWICK BUS TERMINUS AT THE HOWICK BEER HALL, UMGENI STREET, HOWICK, MAGISTERIAL DISTRICT OF LIONS RIVER, AND PROCEED ALONG UMGENI STREET TO THE INTERSECTION WITH SOMME STREET. TURN LEFT INTO SOMME STREET AND PROCEED TO THE INTERSECTION WITH BELL STREET. TURN RIGHT AND PROCEED ALONG BELLE STREET TO THE INTERSECTION WITH ROAD 165 KNOWN AS MAIN STREET IN HOWICK. TURN RIGHT AND PROCEED ALONG ROAD 165 VIA SATAN AND MERRIVALE AND CONTINUE UNDER THE N8 FLYOVER TO THE INTERSECTION OF ROAD 165 AND ROAD 135. TURN RIGHT AND PROCEED ALONG ROAD 135 VIA MAKANINI, N.P.B. AND MATATIELE TO THE INTERSECTION OF ROAD 135 AND THE TURN OFF TO MPOPHOMENI TOWNSHIP, SITUATED ON THE FARM RIETVLEI1043. TURN LEFT AND PROCEED TO THE MPOPHOMENI TOWNSHIP BUS TERMINUS. RETURN VIA THE SAME ROUTE TO THE INTERSECTION OF ROAD 165 AND MORLING STREET. TURN LEFT AND PROCEED ALONG MORLING STREET TO THE INTERSECTION OF MORLING STREET AND UMGENI STREETS, TURN LEFT AND PROCEED TO THE HOWICK BEER HALL.</p> <p>ROUTE 2: HOWICK MAGISTERIAL DISTRICT OF LIONS RIVER TO MASHINGENI MAGISTERIAL DISTRICT OF LIONS RIVER AND RETURN. DEPART THE HOWICK BUS TERMINUS AT HOWICK BEER HALL, UMGENI STREET, HOWICK, MAGISTERIAL DISTRICT OF LIONS RIVER AND PROCEED ALONG UMGENI STREET TO THE INTERSECTION WITH SOMME STREET. TURN LEFT INTO SOMME STREET AND PROCEED TO THE INTERSECTION WITH BELL STREET. TURN RIGHT AND PROCEED ALONG BELLE STREET TO THE INTERSECTION WITH ROAD 165 (KNOWN AS MAIN STREET IN HOWICK) TURN RIGHT AND PROCEED ALONG ROAD 165 VIA SATAN AND MERRIVALE AND CONTINUE UNDER THE N8 FLYOVER TO THE INTERSECTION OF ROAD 165 AND ROAD 135. TURN RIGHT AND PROCEED ALONG ROAD 135 VIA MAKANINI, N.P.B. AND MATATIELE TO THE INTERSECTION OF ROAD 135 AND THE TURN OFF TO MPOPHOMENI TOWNSHIP, SITUATED ON THE FARM RIETVLEI1043. TURN LEFT AND PROCEED TO THE MPOPHOMENI TOWNSHIP, TO MASHINGENI SITUATED ON THE FARM RIETVLEI1043. RETURN VIA THE SAME ROUTE TO THE INTERSECTION OF ROAD 165 AND MORLING STREET. TURN LEFT AND PROCEED ALONG MORLING STREET TO THE INTERSECTION OF MORLING STREET AND UMGENI STREET, TURN LEFT AND PROCEED TO THE HOWICK BEER HALL.</p> <p>ROUTE 3: HOWICK MAGISTERIAL DISTRICT OF LIONS RIVER TO MASWAZINI MAGISTERIAL DISTRICT OF LIONS RIVER AND RETURN. DEPART THE HOWICK BUS TERMINUS, AT THE HOWICK BEER HALL, UMGENI STREET, HOWICK, MAGISTERIAL DISTRICT OF LIONS RIVER AND PROCEED ALONG UMGENI STREET, TO THE INTERSECTION WITH SOMME STREET. TURN LEFT INTO SOMME STREET AND PROCEED TO THE INTERSECTION WITH BELL STREET. TURN RIGHT AND PROCEED ALONG BELLE STREET TO THE INTERSECTION WITH ROAD 165 (KNOWN AS MAIN STREET IN HOWICK). TURN RIGHT AND PROCEED ALONG ROAD 165 VIA SATAN AND MERRIVALE AND CONTINUE UNDER THE N8 FLYOVER TO THE INTERSECTION OF ROAD 165 AND ROAD 135. TURN RIGHT AND PROCEED ALONG ROAD 135 VIA MAKANINI, N.P.B. MATATIELE, GOBLE, GUY, SAPPI AND STORE SITUATED ON ROAD NO.135 TO THE TURN OFF TO MAZWAZINI (KNOWN AS EQUEMENE) SITUATED ON THE FARM VAN VUURENS POST 942. TURN LEFT AND PROCEED TO MAZWAZINI VIA SLAGHENE SITUATED IN ZWAARTKOP BANTU LOCATION 4669. RETURN VIA THE SAME ROUTE TO THE INTERSECTION OF ROAD 165 AND MORLING STREET. TURN LEFT AND PROCEED ALONG MORLING STREET TO THE INTERSECTION OF MORLING AND UMGENI STREETS, TURN LEFT AND PROCEED TO THE HOWICK BEER HALL.</p> <p>ROUTE 4: HOWICK MAGISTERIAL DISTRICT OF LIONS RIVER TO EQUEMENI MAGISTERIAL DISTRICT OF PIETERMARITZBURG AND RETURN. DEPART THE HOWICK BUS TERMINUS AT THE HOWICK BEER HALL, UMGENI STREET, HOWICK, MAGISTERIAL DISTRICT OF LIONS RIVER AND PROCEED ALONG UMGENI STREET TO THE INTERSECTION WITH SOMME STREET, TURN LEFT INTO SOMME STREET AND PROCEED TO THE INTERSECTION WITH BELL STREET. TURN RIGHT AND PROCEED ALONG BELLE STREET TO THE INTERSECTION WITH ROAD 165 (KNOWN AS MAIN STREET IN HOWICK) TURN RIGHT AND PROCEED ALONG ROAD 165 VIA SATAN AND MERRIVALE AND CONTINUE UNDER THE N8 FLYOVER TO THE INTERSECTION OF ROAD 165 AND 135. TURN RIGHT AND PROCEED ALONG ROAD 135 VIA MAKANINI, N.P.B., MATATIELE, GOBLE AND GUY, SITUATED ON ROAD 135 TO THE INTERSECTION OF ROAD 135 AND ROAD 135 AND ROAD ZM207 SITUATED ON THE FARM RIETVLEI1043. TURN LEFT AND PROCEED ALONG ROAD ZM207 VIA HAZA TEA ROOM, HLENGWA SCHOOL, QURRY, MNCANI, SANGWENI AND TOGOSA STORE, SITUATED IN THE ZWAARTKOP BANTU LOCATION TO THE INTERSECTION OF ROAD ZM207 AND ROAD B214, TURN RIGHT AND PROCEED ALONG ROAD B214 TO THE INTERSECTION ROAD B214 AND ROAD 135, EQUEMENE, SITUATED ON THE FARM VAN VUURENS POST 942. TURN RIGHT AND PROCEED ALONG ROAD 135 TO THE INTERSECTION OF ROAD 135 AND ROAD 165, TURN LEFT AND PROCEED ALONG ROAD 165 TO THE INTERSECTION OF ROAD 165 (MAIN STREET HOWICK) AND MORLING STREET, TURN LEFT AND PROCEED ALONG MORLING STREET TO THE INTERSECTION WITH UMGENI STREET TO THE UMGENI BEER HALL.</p> <p>ROUTE 5: HOWICK MAGISTERIAL DISTRICT OF LIONS RIVER TO KWA DULELA MAGISTERIAL DISTRICT OF PIETERMARITZBURG AND RETURN. DEPART THE HOWICK BUS TERMINUS AT THE BEER HALL, UMGENI STREET, HOWICK, MAGISTERIAL DISTRICT OF LIONS RIVER AND PROCEED ALONG UMGENI STREET TO THE INTERSECTION WITH SOMME STREET. TURN LEFT INTO SOMME STREET AND PROCEED TO THE INTERSECTION WITH BELL STREET, TURN RIGHT AND PROCEED ALONG BELLE STREET TO THE INTERSECTION WITH ROAD 165 (KNOWN AS MAIN STREET IN HOWICK) TURN RIGHT AND PROCEED ALONG ROAD 165 VIA SATAN AND MERRIVALE AND CONTINUE UNDER THE N8 FLYOVER TO THE INTERSECTION OF ROAD 165 AND 135. TURN RIGHT AND PROCEED ALONG ROAD 135 VIA MAKANINI, N.P.B. MATATIELE, GOBLE AND GUY, SITUATED ON ROAD NO.35 TO THE INTERSECTION OF ROAD 135 AND ROAD ZM207 SITUATED ON THE FARM RIETVLEI1043. TURN LEFT AND PROCEED ALONG ROAD ZM207 TO THE INTERSECTION OF ROAD ZM207 AND ROAD ZD1237 SITUATED IN ZWAARTKOP BANTU LOCATION 4669, TURN LEFT AND PROCEED ALONG ROAD ZD1237, VIA HAZA TEA ROOM TO KWA DULELA SITUATED IN ZWAARTKOP BANTU LOCATION 669. RETURN VIA THE SAME ROUTE OF ROAD 165 AND MORLING STREET, TURN LEFT AND PROCEED ALONG MORLING STREET TO THE INTERSECTION OF MORLING STREET AND UMGENI STREET TURN LEFT AND PROCEED TO THE HOWICK BEER HALL.</p> <p>ROUTE 6: HOWICK MAGISTERIAL DISTRICT OF LIONS RIVER TO SWEETWATERS MAGISTERIAL DISTRICT OF PIETERMARITZBURG AND RETURN. DEPART THE HOWICK BUS TERMINUS AT THE HOWICK BEER HALL, UMGENI STREET, HOWICK, MAGISTERIAL DISTRICT OF LIONS RIVER AND PROCEED ALONG UMGENI STREET TO THE INTERSECTION WITH SOMME STREET TURN LEFT INTO SOMME STREET AND PROCEED TO THE INTERSECTION WITH BELL STREET TURN RIGHT AND PROCEED ALONG BELLE STREET TO THE INTERSECTION WITH ROAD 165 (KNOWN AS MAIN STREET IN HOWICK) TURN RIGHT AND PROCEED ALONG ROAD 165 VIA SATAN TO THE INTERSECTION OF ROAD 165 AND ROAD 367 AT MERRIVALE TURN LEFT AND PROCEED ALONG ROAD 367 VIA J.J DRIVE IN AND CEDARA TO THE INTERSECTION OF ROAD 367 AND ROAD 139. TURN LEFT AND PROCEED ALONG ROAD 139 TO HILTON HOTEL, SITUATED IN HILTON, MAGISTERIAL DISTRICT OF LIONS RIVER. TURN AROUND AND RETURN ALONG ROAD 139 VIA THE HILTON SHOPS TO THE INTERSECTION OF ROAD 139 AND ROAD 367. CONTINUE ALONG ROAD 139 VIA THE HILTON POLICE STATION, COWAN HOUSE, THE KNOLL, WINTERSKLOOF TO THE INTERSECTION OF ROAD 139 AND ZM1238 BEING THE ENTRANCE TO SWEETWATERS LOCATION. TURN RIGHT INTO ROAD ZM1238 AND CONTINUE ALONG THIS ROAD FOR 0.7KM TO THE SEZENANI BUS DEPOT. RETURN TO HOWICK VIA THE SAME ROUTE TO THE INTERSECTION OF ROAD 165 AND MORLING STREET. TURN LEFT AND PROCEED ALONG MORLING STREET. TURN LEFT AND PROCEED ALONG MORLING STREET TO THE INTERSECTION OF MORLING STREET AND UMGENI STREETS, TURN LEFT AND PROCEED TO THE HOWICK BEER HALL.</p>		



transport

Department:
Transport
Province of KwaZulu-Natal

GAZETTE

LGKZNG47-2020-MAR

REGION: ALL

(THE HOLDER IS ENTITLED TO OPERATE INTERMEDIATE JOURNEYS BETWEEN SWEETWATERS AND HILTON HOTEL IN ACCORDANCE WITH THE TIMETABLE)

ROUTE 7:

MPHOMENI MAGISTERIAL DISTRICT OF LIONS RIVER TO PIETERMARITZBURG MAGISTERIAL DISTRICT OF PIETERMARITZBURG AND RETURN. DEPART MPHOMENI, SITUATED ON THE FARM RIETVLEI1043, MAGISTERIAL DISTRICT OF LIONS RIVER AND PROCEED TO THE INTERSECTION OF ROAD 135 AND ROAD 165. TURN LEFT AND PROCEED ALONG ROAD 165 TO THE INTERSECTION OF ROAD 165 AND ZEERDEBERG ROAD. TURN RIGHT AND PROCEED ALONG ZEEDERBERG ROAD, VIA MERRIVALE TO THE INTERSECTION OF ZEEDERBERG ROAD AND ROAD 139. CONTINUE ALONG ROAD 367 VIA J.J. DRIVE IN, CEDARA TO THE INTERSECTION OF ROAD 367 AND ROAD 139, SITUATED IN HILTON, MAGISTERIAL DISTRICT OF LIONS RIVER. TURN LEFT AND PROCEED ALONG ROAD 139 VIA CROSSWAYS, HILTON SHOPS, HILTON HOTEL TO THE INTERSECTION OF ROAD 139 AND THE N3. TURN RIGHT AND PROCEED ALONG THE N3 TO THE GLIDE OFF INTERSECTING WITH ROAD 6/1, SITUATED IN PIETERMARITZBURG, MAGISTERIAL DISTRICT OF PIETERMARITZBURG. TURN RIGHT INTO ROAD 6/1 WHICH BECOMES CHURCH STREET AND CONTINUE TO THE INTERSECTION OF CHURCH STREET AND EAST STREET. TURN RIGHT AND PROCEED ALONG EAST STREET TO THE INTERSECTION OF EAST AND PIETERMARITZBURG STREET, TO THE INTERSECTION OF PIETERMARITZ STREET AND BERG STREET. TURN RIGHT INTO BERG STREET AND PROCEED ALONG BERG STREET TO THE INTERSECTION OF BERG AND EAST STREET. TURN RIGHT INTO EAST STREET AND PROCEED TO THE EAST STREET AND PROCEED TO THE EAST STREET BUS TERMINUS. DEPART EAST STREET TERMINUS AND PROCEED ALONG EAST STREET TO THE INTERSECTION OF EAST AND CHURCH STREETS. TURN LEFT INTO CHURCH STREET AND RETURN TO MPHOMENI AS PER OUTWARD JOURNEY.

ROUTE 8:

BUCKLANDS MAGISTERIAL DISTRICT OF IMPENDLE TO HOWICK MAGISTERIAL DISTRICT OF LIONS RIVER VIA NOTINGHAM ROAD, CURRYS POST AND RETURN.

DEPART BUCKLANDS SITUATED ON THE FARM A OF BUCKLANDS7595, PROCEED ALONG ROAD 27/2 TO THE INTERSECTION OF ROAD 27/2 AND 346 ON THE FARM LONGSTOP 13137. TURN RIGHT AND PROCEED ALONG ROAD 346 TO LOUWLANDS 7176. TURN AROUND AND RETURN ALONG ROAD 346 TO THE INTERSECTION WITH ROAD 27/2. TURN LEFT AND PROCEED ALONG ROAD 27/2 TO THE INTERSECTION OF ROAD 27/2 AND 277, SITUATED ON THE FARM A OF SNOWTOP8823. TURN LEFT AND PROCEED ALONG ROAD 227 TO LOTENI AND RETURN ALONG ROAD 277 TO THE INTERSECTION WITH ROAD 27/2. TURN LEFT AND PROCEED ALONG ROAD 27/2 VIA THE INTERSECTION OF ROAD 129 ON THE FARM GOLDEN FLEECE 14034. CONTINUE ALONG ROAD 27/2 TO THE INTERSECTION OF ROAD 28/2 ON THE FARM WUTHERING HEIGHTS 10079 WHERE ROAD 27/2 BECOMES ROAD 27/3. CONTINUE ALONG ROAD 27/3 TO THE INTERSECTION OF ROAD 27/3 AND 366 ON THE FARM COLLEGIATE 3267. CONTINUE ALONG ROAD 27/3 TO THE INTERSECTION OF ROAD 27/3 AND D544 ON THE FARM WAR COMMON 10648. CONTINUE ALONG ROAD 27/3 AND D.544 ON THE FARM WAR COMMON 10648. CONTINUE ALONG ROAD 27/3 TO THE INTERSECTION OF ROAD 27/3 AND D.361 ON THE FARM OUTSPAN. CONTINUE ALONG ROAD 27/3 TO THE INTERSECTION OF ROAD 27/3 AND 1/6 ON THE FARM GOWRIE. TURN RIGHT AND PROCEED ALONG ROAD 1/6. VIA THE INTERSECTION OF ROAD 1/6 AND 163 ON THE FARM GOWRIE 1930. CONTINUE ALONG ROAD 1/6 TO THE INTERSECTION OF ROAD 1/6 AND ROAD 147 OVER THE N3/4 ON THE FARM KILDARE 18155. CONTINUE ALONG ROAD 147 AND 165 ON THE FARM KARKLOOF 1866. CONTINUE ALONG 165 VIA THE INTERSECTION WITH ROAD 144 ON THE FARM THOMASVILLE 2120. CONTINUE ALONG ROAD 165 VIA THE INTERSECTION OF ROAD 293 ON THE FARM THOMASVILLE 2120, CONTINUE ALONG ROAD 165 VIA THE INTERSECTION OF ROAD B73 AND D369 ON THE FARM WOODLANDS 876 AND THE INTERSECTION WITH ROAD D287 ON THE FARM HLDERSLIE 14886 TO THE INTERSECTION OF ROADS 165 AND 145 ON THE FARM STOCKLANDS AND OATLANDS878. CONTINUE ALONG ROAD 165, VIA THE INTERSECTION WITH ROAD 162 ON THE FARM STOCKLANDS AND OATLANDS878. CONTINUE ALONG ROAD 165 TO THE INTERSECTION OF ROAD 165 AND 142 IN THE BOROUGH OF HOWICK. CONTINUE ALONG ROAD 165 WHICH BECOMES MAIN STREET AND TURN RIGHT INTO SOMME STREET, CONTINUE ALONG SOMME STREET TO THE INTERSECTION OF SOMME AND UMGENI STREET TO THE HOWICK BUS RANK, MAGISTERIAL DISTRICT OF LIONS RIVER. RETURN ALONG THE SAME ROUTE.

ROUTE 9:

BUCKLANDS MAGISTERIAL DISTRICT OF IMPENDLE TO THE HOLM MAGISTERIAL DISTRICT OF UNDERBERG (MAKHAKHE), (SANI PASS) MAGISTERIAL DISTRICT OF UNDERBERG AND RETURN:

DEPART BUCKLANDS ON THE FARM A OF BUCKLANDS7588 AND PROCEED ALONG ROAD 27/2 VIA THE INTERSECTION OF ROAD D6 SITUATED ON THE FARM MORVEN 9366. CONTINUE ALONG ROAD 27 TO THE INTERSECTION OF ROAD 27 AND ROAD 277 SITUATED ON FARM A OF SNOWTOP8823. TURN LEFT AND PROCEED ALONG ROAD 277 TO LOTENI, SITUATED ON THE FARM LAURENSFORD 11783. RETURN TO THE INTERSECTION OF ROAD 277 AND ROAD 27/2 VIA THE SAME ROUTE. TURN RIGHT AND PROCEED ALONG ROAD 27/2, VIA BUCKLANDS TO THE INTERSECTION OF ROAD 27/2 AND ROAD 346 SITUATED ON THE FARM LONGSTOP 13137. TURN RIGHT AND PROCEED ALONG ROAD 346 TO UPPER UMKOMAAS SITUATED ON THE FARM LOWLAND 7176. TURN AROUND AND RETURN ALONG ROAD 346 TO THE INTERSECTION OF ROAD 346 AND ROAD 27. TURN RIGHT AND PROCEED ALONG ROAD 27/2 VIA THE INTERSECTION WITH ROAD 25/2 SITUATED ON THE FARM FP65 8346 AND CONTINUE ALONG ROAD 27/1 TO THE INTERSECTION OF ROADS 27/2, 27/1 AND 126. CONTINUE ALONG ROAD 126 THROUGH HIMEVILLE TOWNSHIP, MAGISTERIAL DISTRICT OF UNDERBERG TO THE INTERSECTION OF ROADS 126, 7/4 AND 125 IN UNDERBERG ON THE FARM UNDERBERG FP 161 6834. TURN AROUND AND RETURN ALONG ROAD 126 TO THE INTERSECTION OF ROADS 126, 27/1, 27/2 AND 318 SITUATED ON THE FARM RIVERSDALE 1287. TURN LEFT AND PROCEED ALONG ROAD 318 TO THE HOLM SITUATED ON THE FARM FP2177198 KNOWN AS MAKHAKHE. TURN AROUND AND RETURN ALONG ROAD 318 TO THE INTERSECTION OF ROADS 318, 126, 27/2 AND 27/1. TURN RIGHT AND PROCEED ALONG ROAD 126 VIA HIMEVILLE TO UNDERBERG AND RETURN ALONG ROAD 126, 27/2, 346 TO MAKHAKHE AND RETURN TO ROAD 27/2 AND PROCEED ALONG ROAD 27/2 TO LOTENI, VIA ROADS 27/2 AND 277. RETURN FROM LOTENI TO BUCKLANDS VIA ROAD 277 AND ROAD 27/2.

ROUTE 10:

HOWICK MAGISTERIAL DISTRICT OF LIONS RIVER TO CHIEF'S KRAAL MAGISTERIAL DISTRICT OF IMPENDHLE VIA DARGLE AND RETURN: DEPART THE HOWICK BUS TERMINUS AT THE HOWICK BEER HALL, UMGENI STREET, HOWICK, MAGISTERIAL DISTRICT OF LIONS RIVER AND PROCEED ALONG UMGENI STREET TO THE INTERSECTION OF SOMME STREET. TURN LEFT INTO SOMME STREET AND PROCEED TO THE INTERSECTION WITH BELL STREET. TURN RIGHT AND PROCEED ALONG BELL STREET TO THE INTERSECTION OF BELL STREET AND ROAD165 (KNOWN AS MAIN STREET IN HOWICK). PROCEED ALONG ROAD 165 VIA MERRIVALE AND PROCEED UNDER THE N8 FLYOVER TO THE INTERSECTION OF ROAD 165 AND ROAD 135 SITUATED ON THE FARM DRIEFONTEIN EN952. TURN RIGHT AND PROCEED ALONG ROAD 135. CONTINUE ALONG ROAD 135 TO THE INTERSECTION OF ROAD 135 AND ROAD 7/2. TURN RIGHT AND PROCEED ALONG ROAD 7/2, VIA BOSTON AND THE INTERSECTION WITH ROAD 132 ON FARM ELANDSRIVER DRIFT 770. CONTINUE ALONG ROAD 7/2 TO THE INTERSECTION OF 7/2 AND ROAD 127/1. TURN RIGHT AND PROCEED ALONG ROAD 127/1 TO THE INTERSECTION OF ROAD 127/1 AND ROAD 130, IN THE IMPENDHLE LOCATION 4673. TURN RIGHT AND PROCEED ALONG ROAD 130 TO IMPENDHLE VILLAGE IN THE IMPENDHLE LOCATION 4673. TURN AROUND AND RETURN ALONG ROAD 130 TO THE INTERSECTION WITH ROAD 130 AND ROAD 127/1. TURN RIGHT AND PROCEED ALONG ROAD 127/1 TO THE INTERSECTION WITH ROAD 127/1 AND ROAD 129 IMPENDHLE LOCATION 4673. CONTINUE ALONG ROAD 127/1 TO THE INTERSECTION WITH ROADS 127/1, 129 AND 127/2. TURN RIGHT AND PROCEED ALONG ROAD 129 TO THE CHIEF'S KRAAL NZINGA. TURN AROUND AND RETURN ALONG ROAD 129 TO THE INTERSECTION WITH ROADS 129, 127/1 AND 127/2. TURN RIGHT AND PROCEED ALONG ROAD 127/2 VIA THE INTERSECTION OF ROAD 128 ON THE FARM B OF EDEN 5971 AND CONTINUE ALONG ROAD 127/2 TO BROTENI AND ON THE FARMS 50 5239. RETURN VIA THE SAME ROUTE TO THE INTERSECTION OF ROAD 165 AND MORLING STREET. TURN LEFT AND PROCEED ALONG MORLING STREET TO THE INTERSECTION OF MORLING AND UMGENI STREET, TURN LEFT AND PROCEED TO THE HOWICK BEER HALL.

ROUTE 11:

HOWICK MAGISTERIAL DISTRICT OF LIONS RIVER TO BROTENI MAGISTERIAL DISTRICT OF IMPENDHLE AND RETURN. DEPART HOWICK BUS TERMINUS AT THE HOWICK BEER HALL, UMGENI STREET, HOWICK, MAGISTERIAL DISTRICT OF LIONS RIVER AND PROCEED ALONG UMGENI STREET TO THE INTERSECTION OF SOMME STREET. TURN LEFT INTO SOMME STREET AND PROCEED TO THE INTERSECTION WITH BELL STREET. TURN RIGHT AND PROCEED ALONG BELL STREET TO THE INTERSECTION OF BELL STREET AND ROAD165 (KNOWN AS MAIN STREET IN HOWICK). PROCEED ALONG ROAD 165 VIA MERRIVALE AND PROCEED UNDER THE N8 FLYOVER TO THE INTERSECTION OF ROAD 165 AND ROAD 135 SITUATED ON THE FARM DRIEFONTEIN EN952. TURN RIGHT AND PROCEED ALONG ROAD 135. CONTINUE ALONG ROAD 135 TO THE INTERSECTION OF ROAD 135 AND ROAD 7/2. TURN RIGHT AND PROCEED ALONG ROAD 7/2, VIA BOSTON AND THE INTERSECTION WITH ROAD 132 ON FARM ELANDSRIVER DRIFT 770. CONTINUE ALONG ROAD 7/2 TO THE INTERSECTION OF 7/2 AND ROAD 127/1. TURN RIGHT AND PROCEED ALONG ROAD 127/1 TO THE INTERSECTION OF ROAD 127/1 AND ROAD 130, IN THE IMPENDHLE LOCATION 4673. TURN RIGHT AND PROCEED ALONG ROAD 130 TO IMPENDHLE VILLAGE IN THE IMPENDHLE LOCATION 4673. TURN AROUND AND RETURN ALONG ROAD 130 TO THE INTERSECTION WITH ROAD 130 AND ROAD 127/1. TURN RIGHT AND PROCEED ALONG ROAD 127/1 TO THE INTERSECTION WITH ROAD 127/1 AND ROAD 129 IMPENDHLE LOCATION 4673. CONTINUE ALONG ROAD 127/1 TO THE INTERSECTION WITH ROADS 127/1, 129 AND 127/2. TURN RIGHT AND PROCEED ALONG ROAD 129 TO THE CHIEF'S KRAAL NZINGA. TURN AROUND AND RETURN ALONG ROAD 129 TO THE INTERSECTION WITH ROADS 129, 127/1 AND 127/2. TURN RIGHT AND PROCEED ALONG ROAD 127/2 VIA THE INTERSECTION OF ROAD 128 ON THE FARM B OF EDEN 5971 AND CONTINUE ALONG ROAD 127/2 TO BROTENI AND ON THE FARMS 50 5239. RETURN VIA THE SAME ROUTE TO THE INTERSECTION OF ROAD 165 AND MORLING STREET. TURN LEFT AND PROCEED ALONG MORLING STREET TO THE INTERSECTION OF MORLING AND UMGENI STREET, TURN LEFT AND PROCEED TO THE HOWICK BEER HALL.

ROUTE 12:

TENDELE MAGISTERIAL DISTRICT OF MOOI RIVER TO HOWICK MAGISTERIAL DISTRICT OF LIONS RIVER VIA ROSSETTA, NOTTINGHAM ROAD, CURRY'S POST AND RETURN.



transport

Department:
Transport
Province of KwaZulu-Natal

GAZETTE

LGKZNG47-2020-MAR

REGION: ALL

DEPART TENDELE SITUATED ON THE FARM JACKALSKOP12769 AND PROCEED ALONG ROAD 28/1 TO THE INTERSECTION OF ROAD 28/1 AND ROAD 178 ON THE FARM LOT 6 & 8 4354. TURN RIGHT AND PROCEED ALONG ROAD 178 FOR 1KM. TURN AROUND AND RETURN ALONG THE ROAD 178, TO THE INTERSECTION OF ROAD 28/1 AND ROAD 164 ON A FARM JACKALSKOP 12769. TURN RIGHT AND PROCEED ALONG ROAD 164 TO THE INTERSECTION WITH ROAD D314 ON THE FARM DEFENCE 8115. TURN LEFT AND PROCEED ALONG ROAD D314 TO PROSPERITY THE FARM PROSPERITY 9794. TURN AROUND AND RETURN ALONG ROAD D314 TO THE INTERSECTION WITH ROAD 164. TURN LEFT AND PROCEED ALONG ROAD 164 VIA THE INTERSECTION OF ROAD 450 ON THE FARM VAALKOP3207. CONTINUE ALONG ROAD 164 TO THE INTERSECTION WITH ROAD 164 AND ROAD 167, ON THE FARM ROSETTA2983. CONTINUE ALONG ROAD 164 VIA ROSETTA TO THE INTERSECTION OF ROAD164, 1/7 AND 1/6. TURN RIGHT AND PROCEED ALONG ROAD 1/6 TO THE INTERSECTION OF ROAD 1/6 AND ROAD 27/3 ON THE FARM GOWRIE 1930. CONTINUE ALONG ROAD 1/6 TO THE INTERSECTION OF ROAD 1/6 AND ROAD 147 ON THE FARM GOWRIE 1930. TURN LEFT AND PROCEED ALONG ROAD 147 OVER THE N3/4 ON THE FARM KILDARE 13155. CONTINUE ALONG ROAD 147 TO THE INTERSECTION WITH ROAD 147 AND ROAD 165 ON THE FARM KARKLOOF 1866. CONTINUE ALONG ROAD 165 VIA THE INTERSECTION WITH ROAD 144 ON THE FARM THOMASVILLE 2120, CONTINUE ALONG ROAD 165 VIA THE INTERSECTION OF ROADS B73 AND D369 ON THE FARM WOODLANDS 876 AND THE INTERSECTION WITH ROAD D287 ON THE FARM ELDERSLIE 14886, TO THE INTERSECTION OF ROAD 165 AND ROAD 145 ON THE FARM STOCKLANDS AND OATLANDS878. CONTINUE ALONG ROAD 165 VIA THE INTERSECTION WITH ROAD 162 ON THE FARM STOCKLANDS AND OATLANDS878. CONTINUE ALONG ROAD 165 TO THE INTERSECTION OF ROAD 165 AND ROAD 142 IN THE HOWICK BOROUGH. CONTINUE ALONG ROAD 165 WHICH BECOMES MAIN STREET AND TURN RIGHT INTO SOMME STREET. CONTINUE ALONG SOMME STREET TO THE INTERSECTION OF SOMME STREET AND UMGENI STREET. CONTINUE ALONG UMGENI STREET TO THE HOWICK BUS RANK, MAGISTERIAL DISTRICT OF LIONS RIVER AND RETURN BY THE SAME ROUTE.

ROUTE 13:

TENDELE MAGISTERIAL DISTRICT OF MOOI RIVER TO MOOI RIVER MAGISTERIAL DISTRICT OF MOOI RIVER AND RETURN.

DEPART TENDELE, SITUATED ON THE FARM JACKALSKOP12796 AND PROCEED ALONG ROAD 28/1 TO THE INTERSECTION OF ROAD 28/1 AND ROAD 178 ON THE FARM LOT 6 & 8 4354. TURN RIGHT AND PROCEED ALONG ROAD 178 FOR 1KM. TURN AROUND AND RETURN ALONG THE ROAD 178 TO THE INTERSECTION OF ROAD 28/1. TURN LEFT AND PROCEED ALONG ROAD 28/1, TO THE INTERSECTION OF 28/1 AND ROAD 164 ON THE FARM JACKALSKOP 12769. TURN RIGHT AND PROCEED ALONG ROAD 164 TO THE INTERSECTION WITH ROAD D314 ON THE FARM DEFENCE 8115. TURN LEFT AND PROCEED ALONG ROAD D314 TO PROSPERITY ON THE FARM PROSPERITY 9794. TURN AROUND AND RETURN ALONG ROAD D314 TO THE INTERSECTION WITH ROAD 164. TURN LEFT AND PROCEED ALONG ROAD 164 VIA THE INTERSECTION OF ROAD 450 ON THE FARM VAALKOP3207. CONTINUE ALONG ROAD 164 TO THE INTERSECTION WITH ROAD 164 AND ROAD 167 ON THE FARM ROSETTA. CONTINUE ALONG ROAD 164 VIA ROSETTA TO THE INTERSECTION 164 AND 1/7. TURN AROUND AND RETURN ALONG ROAD 164, TO THE INTERSECTION OF ROAD 164 AND 167, ON THE FARM ROSETTA2983. TURN RIGHT AND PROCEED ALONG ROAD 167 TO THE INTERSECTION WITH ROAD 167 AND ROAD 169 ON THE FARM TWEE FONTEIN 4327. TURN LEFT AND PROCEED ALONG ROAD 169 TO BLOGWENI ON THE FARM EGYPT 5498. TURN AROUND AND RETURN ALONG ROAD 169, VIA THE INTERSECTION OF ROAD 167 CONTINUE ALONG ROAD 169 TO THE INTERSECTION OF ROAD 169 AND ROAD 19 ON THE FARM GRANTLEIGH 2177. TURN RIGHT AND PROCEED ALONG ROAD 19 WHICH BECOMES LAWRENCE ROAD IN MOOI RIVER. CONTINUE ALONG LAWRENCE ROAD (VIA THE DESCRIPTION FROM LAWRENCE ROAD TO THE MOOI RIVER BUS TERMINUS AS PER THE ESCORT ROUTE). RETURN VIA THE SAME ROUTE.

ROUTE 14:

NOTTINGHAM ROAD MAGISTERIAL DISTRICT OF LIONS RIVER TO UMGENI POORT MAGISTERIAL DISTRICT OF LIONS RIVER VIA FORT NOTTINGHAM AND RETURN.

DEPART NOTTINGHAM ROAD SITUATED ON THE FARM GOWRIE1930 SITUATED IN THE MAGISTERIAL DISTRICT OF LIONS RIVER TO THE INTERSECTION OF ROADS 1/6 AND 163. TURN RIGHT AND PROCEED ALONG ROAD 163 VIA ONVERWACHT 2004, HOLLY LODGE 2001, ONVERWACHT 2004, TO THE INTERSECTION OF ROAD 163 AND ROAD 134 SITUATED ON THE FARM LEEUWBOSCH 1275, CONTINUE ALONG ROAD 163 VIA THE BUSH RESERVE TO THE FORT NOTTINGHAM TOWNSHIP SITUATED ON FORT NOTTINGHAM P.H.A. TURN AROUND AT FORT NOTTINGHAM AND PROCEED BACK ALONG ROAD 163 TO THE INTERSECTION OF ROADS 163 AND 134 SITUATED ON THE FARM LEEUWBOSCH 1275. TURN RIGHT AND PROCEED ALONG ROAD 134 TO THE INTERSECTION OF ROADS 134 AND D290 SITUATED ON THE FARM LEEUWBOSCH 1275. TURN RIGHT INTO ROAD D290 AND PROCEED VIA VLAK PLAATS 1314 ROWTHORPE 1898 TO THE UMGENI POORT CONVENT SITUATED ON THE FARM WAKEFIELD1269. RETURN VIA THE SAME ROUTE.

ROUTE 15:

BRUNTVILLE BLACK TOWNSHIP MAGISTERIAL DISTRICT OF MOOI RIVER TO MOOI RIVE TEXTILES MAGISTERIAL DISTRICT OF MOOI RIVER AND RETURN:

DEPART MAIN STREET, BRUNTVILLE BLACK TOWNSHIP, MOOI RIVER SOUTH AFRICA, BOROUGH OF MOOI RIVER TO THE UNNAMED ENTRANCE ROAD TO BRUNTVILLE BLACK TOWNSHIP. TURN LEFT AND CONTINUE PASS THE N.P.A. CLINIC AND CEMETERY TO THE INTERSECTION OF ROAD 14/1. TURN LEFT AND PROCEED ALONG ROAD 14/1 OVER THE N3/4 BRIDGE TO THE INTERSECTION OF ROADS 14/1 AND 1/7. TURN RIGHT INTO ROAD 1/7 AND PROCEED TO THE INTERSECTION OF ROAD 1/7 AND LAWRENCE ROAD IN MOOI RIVER. TURN LEFT AND PROCEED ALONG LAWRENCE ROAD TO THE INTERSECTION OF LAWRENCE AND MARKET STREET. TURN RIGHT INTO MARKET STREET AND PROCEED OVER RAILWAYS BRIDGE TO THE INTERSECTION OF MARKET STREET AND CLAUGHTON TERRACE AND CONTINUE ALONG THE EXTENSION OF CLAUGHTON TERRACE FROM TWO (2KM). OVER THE BRIDGE, OVER THE MOOI RIVER TO THE BUS SAME ROUTE. (THE HOLDER IS ENTITLED TO OPERATE INTERMEDIATE JOURNEYS BETWEEN BRUNTVILLE AND MOOI RIVER IN ACCORDANCE WITH THE TIMETABLE.

ROUTE 16:

MOOI RIVER MAGISTERIAL DISTRICT OF MOOI RIVE TO ESTCOURT MAGISTERIAL DISTRICT OF ESTCOURT AND RETURN:

DEPART THE BUS TERMINUS AT THE INTERSECTION OF LAWRENCE ROAD AND ROAD1/7 IN MOOI RIVER MAGISTERIAL DISTRICT OF MOOI RIVER. TURN RIGHT INTO ROAD 1/7 AND CONTINUE ALONG ROAD 1/7 OVER THE N3/4 WHERE IT BECOMES 1/8. CONTINUE ALONG ROAD 1/8 PASS THE INTERSECTION OF ROADS 1/8 AND ROAD 19, CONTINUE ALONG ROAD 1/8 VIA SHACKLETON 2164 TO THE INTERSECTION OF ROADS 1/8 AND 18, (LOWER MIDDLELUS TURN-OFF) SITUATED ON THE FARM THE PLAINS3147. CONTINUE ALONG ROAD 1/8 TO THE INTERSECTION OF ROADS 1/8 AND ROAD 175 SITUATED ON THE FARM OAKLANDS2976 (UPPER MIDDLELUSTURN-OFF). CONTINUE ALONG ROAD 1/8 VIA HIGHLANDS 2954 VIA THE WILLOW GRANGE FARM SITUATED ON THE FARM MISGUNST1916 TO THE INTERSECTION OF ROADS 1/8 AND ROAD 173. CONTINUE ALONG ROAD 1/8 VIA MEYER 1908 TO THE INTERSECTION OF ROADS 1/8 AND 170 SITUATED ON THE FARM ZAAY LARGER1199. CONTINUE ALONG ROAD 1/8 INTO ESTCOURT, MAGISTERIAL DISTRICT OF ESTCOURT. CONTINUE ALONG ROAD1/8 WHICH BECOMES HARDING STREET IN ESCCOURT TO THE INTERSECTION OF HARDING STREET ESCCOURT TO THE INTERSECTION OF HARDING STREET AND ALEXANDRA STREET. TURN LEFT INTO ALEXANDRA STREET TO THE ALEXANDRA STREET BUS TERMINUS SITUATED IN ESCCOURT MAGISTERIAL DISTRICT OF ESCCOURT AND RETURN VIA THE SAME ROUTE.

ROUTE 17:

MOOI RIVER MAGISTERIAL DISTRICT OF LIONS RIVER TO PIETERMARITZBURG MAGISTERIAL DISTRICT OF PIETERMARITZBURG AND RETURN:

DEPART MOOI RIVER BUS RANK IN THE MAGISTERIAL DISTRICT OF MOOI RIVER. TURN LEFT INTO ROAD 1/7 AND PROCEED ALONG ROAD 1/7 TO THE INTERSECTION OF ROAD 1/7 AND ROAD 14/1. TURN LEFT AND PROCEED ALONG ROAD 14/1 OVER THE N3/4 TO THE INTERSECTION OF ROAD 14/1 AND THE GLIDE ONTO THE N3 TURN RIGHT AND PROCEED ALONG THE N3 TO THE INTERSECTION OF THE N3 AND ROAD 142. TURN LEFT ALONG ROAD 142 TO THE INTERSECTION OF ROAD 142 AND ROAD 165 IN HOWICK, MAGISTERIAL DISTRICT OF LIONS RIVER. TURN RIGHT ALONG ROAD 165 (KNOWN AS MAIN ROAD IN HOWICK) AND CONTINUE ALONG ROAD 165 TO THE INTERSECTION WITH ROAD 165 AND ROAD 481. TURN RIGHT AND PROCEED ALONG ROAD 481 TO THE INTERSECTION WITH THE N3, TURN LEFT AND PROCEED ALONG THE N3 TO THE GLIDE OFF INTERSECTING WITH ROAD 6/1 SITUATED IN PIETERMARITZBURG, MAGISTERIAL DISTRICT OF PIETERMARITZBURG. TURN RIGHT INTO ROAD6/1 WHICH BECOMES CHURCH STREET AND CONTINUE TO THE INTERSECTION WITH CHURCH STREET AND EAST STREET. TURN LEFT AND PROCEED ALONG EAST STREET, TO THE NEW EAST STREET BUS RANK, SITUATED IN EAST STREET BETWEEN LOOP STREET AND BURGER STREET. RETURN TO MOOI RIVER VIA THE SAME ROUTE IN REVERSE.

RESTRICTION:

SUBJECT TO THE RESTRICTION THAT NO PASSENGERS SHALL BE PICKED UP OR SET DOWN WITHIN THE MUNICIPAL BOUNDARY OF PIETERMARITZBURG EXCEPT AT THE EAST STREET BUS RANK IN PIETERMARITZBURG.

NO. ROUTE

- 1 HOWICK TO MOPHOMENI
- 2 HOWICK TO MASHINGENI
- 3 HOWICK TO MAZWAZINI
- 4 HOWICK TO EQUEMENI
- 5 HOWICK TO DULELA
- 6 HOWICK TO SWEETWATERS
- 7 MPOPHOMENI TO PIETERMARITZBURG
- 8 BUCKLANDS TO HOWICK



transport

Department:

Transport

Province of KwaZulu-Natal

GAZETTE

LGKZNG47-2020-MAR

REGION: ALL

- 9 BUCKLAND TO MAKHAKHE
- 10 HOWICK TO CHIEF'S KRAAL
- 11 HOWICK TO BROTONI
- 12 TENDELE TO HOWICK
- 13 TENDELE TO MOOI RIVER
- 14 NOTTINGHAM ROAD TO UMGENI POORT CONVENT
- 15 BRUNTVILLE TOWNSHIP TO MOOI RIVER TEXTILES
- 16 MOOI RIVER TO ESTCOURT
- 17 MOOI RIVER TO PIETERMARITZBURG

PASSENGERS AND THEIR PERSONAL EFFECTS OVER THE FOLLOWING ROUTES: -

GENERAL AUTHORITIES

1. ORGANISED PARTIES

CONVEYANCE OF PARTY PERSONS VISITING ANY PLACE FOR THE PURPOSE OF: -

1. ATTENDING ANY RELIGIOUS FUNCTION, WEDDING OR FUNERAL.

2. TAKING PART IN CAMP, PICNIC, CONCERT OR OTHER FORM OF AMUSEMENT OR GATHERING

3. JOINTLY TAKING PART IN OR ATTENDING ANY COMPETITION OR GAME.



transport

Department:
Transport
Province of KwaZulu-Natal

GAZETTE

LGKZNG47-2020-MAR

REGION: ALL

1)	Application Number: APP0122286	2)	Gazette Number: LGKZNG47-2020-MAR
3)	Applicant: <input type="checkbox"/> IMPENDHLE SERVICES (PTY) LTD ID NO. 1961/000213/07 Association: NOT AVAILABLE	4)	Applicant Address: PO. BOX 228 HOWICK 3290
5)	Existing Licence Holder: NOT APPLICABLE ID NO. NOT APPLICABLE	6)	Existing Licence Holder Address: NOT APPLICABLE
7)	Type of application: NEW OPERATING LICENCE	8)	Operating Licence Number: NOTAVAILABLE
9)	Vehicle Type: BUS	10)	1 X 36+ (SEATED) + 0 (STANDING)
11)	Region: UMGUNGUNDLOVU		
12.1	<p>KZPRERC2775274 - VARIOUS BUS ROUTES - IMPENDHLE SERVICES (PTY) LTD</p> <p>ROUTE 1: HOWICK MAGISTERIAL DISTRICT OF LIONS RIVER TO MPOPHOMENI MAGISTERIAL DISTRICT OF LIONS RIVER AND RETURN: DEPART THE HOWICK BUS TERMINUS AT THE HOWICK BEER HALL, UMGENI STREET, HOWICK, MAGISTERIAL DISTRICT OF LIONS RIVER, AND PROCEED ALONG UMGENI STREET TO THE INTERSECTION WITH SOMME STREET. TURN LEFT INTO SOMME STREET AND PROCEED TO THE INTERSECTION WITH BELL STREET. TURN RIGHT AND PROCEED ALONG BELLE STREET TO THE INTERSECTION WITH ROAD 165 KNOWN AS MAIN STREET IN HOWICK. TURN RIGHT AND PROCEED ALONG ROAD 165 VIA SATAN AND MERRIVALE AND CONTINUE UNDER THE N FLYOVER TO THE INTERSECTION OF ROAD 165 AND ROAD 135. TURN RIGHT AND PROCEED ALONG ROAD 135 VIA MAKANINI, N.P.B. AND MATATIELE TO THE INTERSECTION OF ROAD 135 AND THE TURN OFF TO MPOPHOMENI TOWNSHIP, SITUATED ON THE FARM RIETVLEI1043. TURN LEFT AND PROCEED TO THE MPOPHOMENI TOWNSHIP BUS TERMINUS. RETURN VIA THE SAME ROUTE TO THE INTERSECTION OF ROAD 165 AND MORLING STREET. TURN LEFT AND PROCEED ALONG MORLING STREET TO THE INTERSECTION OF MORLING STREET AND UMGENI STREETS, TURN LEFT AND PROCEED TO THE HOWICK BEER HALL.</p> <p>ROUTE 2: HOWICK MAGISTERIAL DISTRICT OF LIONS RIVER TO MASHINGENI MAGISTERIAL DISTRICT OF LIONS RIVER AND RETURN. DEPART THE HOWICK BUS TERMINUS AT HOWICK BEER HALL, UMGENI STREET, HOWICK, MAGISTERIAL DISTRICT OF LIONS RIVER AND PROCEED ALONG UMGENI STREET TO THE INTERSECTION WITH SOMME STREET. TURN LEFT INTO SOMME STREET AND PROCEED TO THE INTERSECTION WITH BELL STREET. TURN RIGHT AND PROCEED ALONG BELLE STREET TO THE INTERSECTION WITH ROAD 165 (KNOWN AS MAIN STREET IN HOWICK) TURN RIGHT AND PROCEED ALONG ROAD 165 VIA SATAN AND MERRIVALE AND CONTINUE UNDER THE N FLYOVER TO THE INTERSECTION OF ROAD 165 AND ROAD 135. TURN RIGHT AND PROCEED ALONG ROAD 135 VIA MAKANINI, N.P.B. AND MATATIELE TO THE INTERSECTION OF ROAD 135 AND THE TURN OFF TO MPOPHOMENI TOWNSHIP, SITUATED ON THE FARM RIETVLEI1043. TURN LEFT AND PROCEED TO THE MPOPHOMENI TOWNSHIP, TO MASHINGENI SITUATED ON THE FARM RIETVLEI1043. RETURN VIA THE SAME ROUTE TO THE INTERSECTION OF ROAD 165 AND MORLING STREET. TURN LEFT AND PROCEED ALONG MORLING STREET TO THE INTERSECTION OF MORLING STREET AND UMGENI STREET, TURN LEFT AND PROCEED TO THE HOWICK BEER HALL.</p> <p>ROUTE 3: HOWICK MAGISTERIAL DISTRICT OF LIONS RIVER TO MASWAZINI MAGISTERIAL DISTRICT OF LIONS RIVER AND RETURN. DEPART THE HOWICK BUS TERMINUS, AT THE HOWICK BEER HALL, UMGENI STREET, HOWICK, MAGISTERIAL DISTRICT OF LIONS RIVER AND PROCEED ALONG UMGENI STREET, TO THE INTERSECTION WITH SOMME STREET. TURN LEFT INTO SOMME STREET AND PROCEED TO THE INTERSECTION WITH BELL STREET. TURN RIGHT AND PROCEED ALONG BELLE STREET TO THE INTERSECTION WITH ROAD 165 (KNOWN AS MAIN STREET IN HOWICK). TURN RIGHT AND PROCEED ALONG ROAD 165 VIA SATAN AND MERRIVALE AND CONTINUE UNDER THE N FLYOVER TO THE INTERSECTION OF ROAD 165 AND ROAD 135. TURN RIGHT AND PROCEED ALONG ROAD 135 VIA MAKANINI, N.P.B. MATATIELE, GOBLE, GUY, SAPPI AND STORE SITUATED ON ROAD NO.135 TO THE TURN OFF TO MAZWAZINI (KNOWN AS EQUEMENE) SITUATED ON THE FARM VAN VUURENS POST 942. TURN LEFT AND PROCEED TO MAZWAZINI VIA SLAGHENE SITUATED IN ZWAARTKOP BANTU LOCATION 4669. RETURN VIA THE SAME ROUTE TO THE INTERSECTION OF ROAD 165 AND MORLING STREET. TURN LEFT AND PROCEED ALONG MORLING STREET TO THE INTERSECTION OF MORLING AND UMGENI STREETS, TURN LEFT AND PROCEED TO THE HOWICK BEER HALL.</p> <p>ROUTE 4: HOWICK MAGISTERIAL DISTRICT OF LIONS RIVER TO EQUEMENI MAGISTERIAL DISTRICT OF PIETERMARITZBURG AND RETURN. DEPART THE HOWICK BUS TERMINUS AT THE HOWICK BEER HALL, UMGENI STREET, HOWICK, MAGISTERIAL DISTRICT OF LIONS RIVER AND PROCEED ALONG UMGENI STREET TO THE INTERSECTION WITH SOMME STREET, TURN LEFT INTO SOMME STREET AND PROCEED TO THE INTERSECTION WITH BELL STREET, TURN RIGHT AND PROCEED ALONG BELLE STREET TO THE INTERSECTION WITH ROAD 165 (KNOWN AS MAIN STREET IN HOWICK) TURN RIGHT AND PROCEED ALONG ROAD 165 VIA SATAN AND MERRIVALE AND CONTINUE UNDER THE N FLYOVER TO THE INTERSECTION OF ROAD 165 AND 135. TURN RIGHT AND PROCEED ALONG ROAD 135 VIA MAKANINI, N.P.B., MATATIELE, GOBLE AND GUY, SITUATED ON ROAD 135 TO THE INTERSECTION OF ROAD 135 AND ROAD 135 AND ROAD ZM207 SITUATED ON THE FARM RIETVLEI1043. TURN LEFT AND PROCEED ALONG ROAD ZM207 VIA HAZA TEA ROOM, HLENGWA SCHOOL, QURRY, MNCANI, SANGWENI AND TOGOSA STORE, SITUATED IN THE ZWAARTKOP BANTU LOCATION TO THE INTERSECTION OF ROAD ZM207 AND ROAD B214, TURN RIGHT AND PROCEED ALONG ROAD B214 TO THE INTERSECTION ROAD B214 AND ROAD 135, EQUEMENE, SITUATED ON THE FARM VAN VUURENS POST 942. TURN RIGHT AND PROCEED ALONG ROAD 135 TO THE INTERSECTION OF ROAD 135 AND ROAD 165, TURN LEFT AND PROCEED ALONG ROAD 165 TO THE INTERSECTION OF ROAD 165 (MAIN STREET HOWICK) AND MORLING STREET, TURN LEFT AND PROCEED ALONG MORLING STREET TO THE INTERSECTION WITH UMGENI STREET TO THE UMGENI BEER HALL.</p> <p>ROUTE 5: HOWICK MAGISTERIAL DISTRICT OF LIONS RIVER TO KWA DULELA MAGISTERIAL DISTRICT OF PIETERMARITZBURG AND RETURN. DEPART THE HOWICK BUS TERMINUS AT THE BEER HALL, UMGENI STREET, HOWICK, MAGISTERIAL DISTRICT OF LIONS RIVER AND PROCEED ALONG UMGENI STREET TO THE INTERSECTION WITH SOMME STREET. TURN LEFT INTO SOMME STREET AND PROCEED TO THE INTERSECTION WITH BELL STREET, TURN RIGHT AND PROCEED ALONG BELLE STREET TO THE INTERSECTION WITH ROAD 165 (KNOWN AS MAIN STREET IN HOWICK) TURN RIGHT AND PROCEED ALONG ROAD 165 VIA SATAN AND MERRIVALE AND CONTINUE UNDER THE N FLYOVER TO THE INTERSECTION OF ROAD 165 AND 135. TURN RIGHT AND PROCEED ALONG ROAD 135 VIA MAKANINI, N.P.B. MATATIELE, GOBLE AND GUY, SITUATED ON ROAD NO.35 TO THE INTERSECTION OF ROAD 135 AND ROAD ZM207 SITUATED ON THE FARM RIETVLEI1043. TURN LEFT AND PROCEED ALONG ROAD ZM207 TO THE INTERSECTION OF ROAD ZM207 AND ROAD ZD1237 SITUATED IN ZWAARTKOP BANTU LOCATION 4669, TURN LEFT AND PROCEED ALONG ROAD ZD1237, VIA HAZA TEA ROOM TO KWA DULELA SITUATED IN ZWAARTKOP BANTU LOCATION 669. RETURN VIA THE SAME ROUTE OF ROAD 165 AND MORLING STREET, TURN LEFT AND PROCEED ALONG MORLING STREET TO THE INTERSECTION OF MORLING STREET AND UMGENI STREET TURN LEFT AND PROCEED TO THE HOWICK BEER HALL.</p> <p>ROUTE 6: HOWICK MAGISTERIAL DISTRICT OF LIONS RIVER TO SWEETWATERS MAGISTERIAL DISTRICT OF PIETERMARITZBURG AND RETURN. DEPART THE HOWICK BUS TERMINUS AT THE HOWICK BEER HALL, UMGENI STREET, HOWICK, MAGISTERIAL DISTRICT OF LIONS RIVER AND PROCEED ALONG UMGENI STREET TO THE INTERSECTION WITH SOMME STREET TURN LEFT INTO SOMME STREET AND PROCEED TO THE INTERSECTION WITH BELL STREET TURN RIGHT AND PROCEED ALONG BELLE STREET TO THE INTERSECTION WITH ROAD 165 (KNOWN AS MAIN STREET IN HOWICK) TURN RIGHT AND PROCEED ALONG ROAD 165 VIA SATAN TO THE INTERSECTION OF ROAD 165 AND ROAD 367 AT MERRIVALE TURN LEFT AND PROCEED ALONG ROAD 367 VIA J.J DRIVE IN AND CEDARA TO THE INTERSECTION OF ROAD 367 AND ROAD 139. TURN LEFT AND PROCEED ALONG ROAD 139 TO HILTON HOTEL, SITUATED IN HILTON, MAGISTERIAL DISTRICT OF LIONS RIVER. TURN AROUND AND RETURN ALONG ROAD 139 VIA THE HILTON SHOPS TO THE INTERSECTION OF ROAD 139 AND ROAD 367. CONTINUE ALONG ROAD 139 VIA THE HILTON POLICE STATION, COWAN HOUSE, THE KNOLL, WINTERSKLOOF TO THE INTERSECTION OF ROAD 139 AND ZM1238 BEING THE ENTRANCE TO SWEETWATERS LOCATION. TURN RIGHT INTO ROAD ZM1238 AND CONTINUE ALONG THIS ROAD FOR 0.7KM TO THE SEZENANI BUS DEPOT. RETURN TO HOWICK VIA THE SAME ROUTE TO THE INTERSECTION OF ROAD 165 AND MORLING STREET. TURN LEFT AND PROCEED ALONG MORLING STREET. TURN LEFT AND PROCEED ALONG MORLING STREET TO THE INTERSECTION OF MORLING STREET AND UMGENI STREETS, TURN LEFT AND PROCEED TO THE HOWICK BEER HALL.</p>		



transport

Department:
Transport
Province of KwaZulu-Natal

GAZETTE

LGKZNG47-2020-MAR

REGION: ALL

(THE HOLDER IS ENTITLED TO OPERATE INTERMEDIATE JOURNEYS BETWEEN SWEETWATERS AND HILTON HOTEL IN ACCORDANCE WITH THE TIMETABLE)

ROUTE 7:

MPHOMENI MAGISTERIAL DISTRICT OF LIONS RIVER TO PIETERMARITZBURG MAGISTERIAL DISTRICT OF PIETERMARITZBURG AND RETURN. DEPART MPHOMENI, SITUATED ON THE FARM RIETVLEI1043, MAGISTERIAL DISTRICT OF LIONS RIVER AND PROCEED TO THE INTERSECTION OF ROAD 135 AND ROAD 165. TURN LEFT AND PROCEED ALONG ROAD 165 TO THE INTERSECTION OF ROAD 165 AND ZEERDEBERG ROAD. TURN RIGHT AND PROCEED ALONG ZEEDERBERG ROAD, VIA MERRIVALE TO THE INTERSECTION OF ZEEDERBERG ROAD AND ROAD 139. CONTINUE ALONG ROAD 367 VIA J.J. DRIVE IN, CEDARA TO THE INTERSECTION OF ROAD 367 AND ROAD 139, SITUATED IN HILTON, MAGISTERIAL DISTRICT OF LIONS RIVER. TURN LEFT AND PROCEED ALONG ROAD 139 VIA CROSSWAYS, HILTON SHOPS, HILTON HOTEL TO THE INTERSECTION OF ROAD 139 AND THE N3. TURN RIGHT AND PROCEED ALONG THE N3 TO THE GLIDE OFF INTERSECTING WITH ROAD 6/1, SITUATED IN PIETERMARITZBURG, MAGISTERIAL DISTRICT OF PIETERMARITZBURG. TURN RIGHT INTO ROAD 6/1 WHICH BECOMES CHURCH STREET AND CONTINUE TO THE INTERSECTION OF CHURCH STREET AND EAST STREET. TURN RIGHT AND PROCEED ALONG EAST STREET TO THE INTERSECTION OF EAST AND PIETERMARITZBURG STREET, TO THE INTERSECTION OF PIETERMARITZ STREET AND BERG STREET. TURN RIGHT INTO BERG STREET AND PROCEED ALONG BERG STREET TO THE INTERSECTION OF BERG AND EAST STREET. TURN RIGHT INTO EAST STREET AND PROCEED TO THE EAST STREET AND PROCEED TO THE EAST STREET BUS TERMINUS. DEPART EAST STREET TERMINUS AND PROCEED ALONG EAST STREET TO THE INTERSECTION OF EAST AND CHURCH STREETS. TURN LEFT INTO CHURCH STREET AND RETURN TO MPHOMENI AS PER OUTWARD JOURNEY.

ROUTE 8:

BUCKLANDS MAGISTERIAL DISTRICT OF IMPENDLE TO HOWICK MAGISTERIAL DISTRICT OF LIONS RIVER VIA NOTINGHAM ROAD, CURRYS POST AND RETURN.

DEPART BUCKLANDS SITUATED ON THE FARM A OF BUCKLANDS7595, PROCEED ALONG ROAD 27/2 TO THE INTERSECTION OF ROAD 27/2 AND 346 ON THE FARM LONGSTOP 13137. TURN RIGHT AND PROCEED ALONG ROAD 346 TO LOUWLANDS 7176. TURN AROUND AND RETURN ALONG ROAD 346 TO THE INTERSECTION WITH ROAD 27/2. TURN LEFT AND PROCEED ALONG ROAD 27/2 TO THE INTERSECTION OF ROAD 27/2 AND 277, SITUATED ON THE FARM A OF SNOWTOP8823. TURN LEFT AND PROCEED ALONG ROAD 227 TO LOTENI AND RETURN ALONG ROAD 277 TO THE INTERSECTION WITH ROAD 27/2. TURN LEFT AND PROCEED ALONG ROAD 27/2 VIA THE INTERSECTION OF ROAD 129 ON THE FARM GOLDEN FLEECE 14034. CONTINUE ALONG ROAD 27/2 TO THE INTERSECTION OF ROAD 28/2 ON THE FARM WUTHERING HEIGHTS 10079 WHERE ROAD 27/2 BECOMES ROAD 27/3. CONTINUE ALONG ROAD 27/3 TO THE INTERSECTION OF ROAD 27/3 AND 366 ON THE FARM COLLEGIATE 3267. CONTINUE ALONG ROAD 27/3 TO THE INTERSECTION OF ROAD 27/3 AND D544 ON THE FARM WAR COMMON 10648. CONTINUE ALONG ROAD 27/3 AND D.544 ON THE FARM WAR COMMON 10648. CONTINUE ALONG ROAD 27/3 TO THE INTERSECTION OF ROAD 27/3 AND D.361 ON THE FARM OUTSPAN. CONTINUE ALONG ROAD 27/3 TO THE INTERSECTION OF ROAD 27/3 AND 1/6 ON THE FARM GOWRIE. TURN RIGHT AND PROCEED ALONG ROAD 1/6. VIA THE INTERSECTION OF ROAD 1/6 AND 163 ON THE FARM GOWRIE 1930. CONTINUE ALONG ROAD 1/6 TO THE INTERSECTION OF ROAD 1/6 AND ROAD 147 OVER THE N3/4 ON THE FARM KILDARE 18155. CONTINUE ALONG ROAD 147 AND 165 ON THE FARM KARKLOOF 1866. CONTINUE ALONG 165 VIA THE INTERSECTION WITH ROAD 144 ON THE FARM THOMASVILLE 2120. CONTINUE ALONG ROAD 165 VIA THE INTERSECTION OF ROAD 293 ON THE FARM THOMASVILLE 2120, CONTINUE ALONG ROAD 165 VIA THE INTERSECTION OF ROAD B73 AND D369 ON THE FARM WOODLANDS 876 AND THE INTERSECTION WITH ROAD D287 ON THE FARM HLDERSLIE 14886 TO THE INTERSECTION OF ROADS 165 AND 145 ON THE FARM STOCKLANDS AND OATLANDS878. CONTINUE ALONG ROAD 165, VIA THE INTERSECTION WITH ROAD 162 ON THE FARM STOCKLANDS AND OATLANDS878. CONTINUE ALONG ROAD 165 TO THE INTERSECTION OF ROAD 165 AND 142 IN THE BOROUGH OF HOWICK. CONTINUE ALONG ROAD 165 WHICH BECOMES MAIN STREET AND TURN RIGHT INTO SOMME STREET, CONTINUE ALONG SOMME STREET TO THE INTERSECTION OF SOMME AND UMGENI STREET TO THE HOWICK BUS RANK, MAGISTERIAL DISTRICT OF LIONS RIVER. RETURN ALONG THE SAME ROUTE.

ROUTE 9:

BUCKLANDS MAGISTERIAL DISTRICT OF IMPENDLE TO THE HOLM MAGISTERIAL DISTRICT OF UNDERBERG (MAKHAKHE), (SANI PASS) MAGISTERIAL DISTRICT OF UNDERBERG AND RETURN:

DEPART BUCKLANDS ON THE FARM A OF BUCKLANDS7588 AND PROCEED ALONG ROAD 27/2 VIA THE INTERSECTION OF ROAD D6 SITUATED ON THE FARM MORVEN 9366. CONTINUE ALONG ROAD 27 TO THE INTERSECTION OF ROAD 27 AND ROAD 277 SITUATED ON FARM A OF SNOWTOP8823. TURN LEFT AND PROCEED ALONG ROAD 277 TO LOTENI, SITUATED ON THE FARM LAURENSFORD 11783. RETURN TO THE INTERSECTION OF ROAD 277 AND ROAD 27/2 VIA THE SAME ROUTE. TURN RIGHT AND PROCEED ALONG ROAD 27/2, VIA BUCKLANDS TO THE INTERSECTION OF ROAD 27/2 AND ROAD 346 SITUATED ON THE FARM LONGSTOP 13137. TURN RIGHT AND PROCEED ALONG ROAD 346 TO UPPER UMKOMAAS SITUATED ON THE FARM LOWLAND 7176. TURN AROUND AND RETURN ALONG ROAD 346 TO THE INTERSECTION OF ROAD 346 AND ROAD 27. TURN RIGHT AND PROCEED ALONG ROAD 27/2 VIA THE INTERSECTION WITH ROAD 25/2 SITUATED ON THE FARM FP65 8346 AND CONTINUE ALONG ROAD 27/1 TO THE INTERSECTION OF ROADS 27/2, 27/1 AND 126. CONTINUE ALONG ROAD 126 THROUGH HIMEVILLE TOWNSHIP, MAGISTERIAL DISTRICT OF UNDERBERG TO THE INTERSECTION OF ROADS 126, 7/4 AND 125 IN UNDERBERG ON THE FARM UNDERBERG FP 161 6834. TURN AROUND AND RETURN ALONG ROAD 126 TO THE INTERSECTION OF ROADS 126, 27/1, 27/2 AND 318 SITUATED ON THE FARM RIVERSDALE 1287. TURN LEFT AND PROCEED ALONG ROAD 318 TO THE HOLM SITUATED ON THE FARM FP2177198 KNOWN AS MAKHAKHE. TURN AROUND AND RETURN ALONG ROAD 318 TO THE INTERSECTION OF ROADS 318, 126, 27/2 AND 27/1. TURN RIGHT AND PROCEED ALONG ROAD 126 VIA HIMEVILLE TO UNDERBERG AND RETURN ALONG ROAD 126, 27/2, 346 TO MAKHAKHE AND RETURN TO ROAD 27/2 AND PROCEED ALONG ROAD 27/2 TO LOTENI, VIA ROADS 27/2 AND 277. RETURN FROM LOTENI TO BUCKLANDS VIA ROAD 277 AND ROAD 27/2.

ROUTE 10:

HOWICK MAGISTERIAL DISTRICT OF LIONS RIVER TO CHIEF'S KRAAL MAGISTERIAL DISTRICT OF IMPENDHLE VIA DARGLE AND RETURN: DEPART THE HOWICK BUS TERMINUS AT THE HOWICK BEER HALL, UMGENI STREET, HOWICK, MAGISTERIAL DISTRICT OF LIONS RIVER AND PROCEED ALONG UMGENI STREET TO THE INTERSECTION OF SOMME STREET. TURN LEFT INTO SOMME STREET AND PROCEED TO THE INTERSECTION WITH BELL STREET. TURN RIGHT AND PROCEED ALONG BELL STREET TO THE INTERSECTION OF BELL STREET AND ROAD165 (KNOWN AS MAIN STREET IN HOWICK). PROCEED ALONG ROAD 165 VIA MERRIVALE AND PROCEED UNDER THE N8 FLYOVER TO THE INTERSECTION OF ROAD 165 AND ROAD 135 SITUATED ON THE FARM DRIEFONTEIN EN952. TURN RIGHT AND PROCEED ALONG ROAD 135. CONTINUE ALONG ROAD 135 TO THE INTERSECTION OF ROAD 135 AND ROAD 7/2. TURN RIGHT AND PROCEED ALONG ROAD 7/2, VIA BOSTON AND THE INTERSECTION WITH ROAD 132 ON FARM ELANDSRIVER DRIFT 770. CONTINUE ALONG ROAD 7/2 TO THE INTERSECTION OF 7/2 AND ROAD 127/1. TURN RIGHT AND PROCEED ALONG ROAD 127/1 TO THE INTERSECTION OF ROAD 127/1 AND ROAD 130, IN THE IMPENDHLE LOCATION 4673. TURN RIGHT AND PROCEED ALONG ROAD 130 TO IMPENDHLE VILLAGE IN THE IMPENDHLE LOCATION 4673. TURN AROUND AND RETURN ALONG ROAD 130 TO THE INTERSECTION WITH ROAD 130 AND ROAD 127/1. TURN RIGHT AND PROCEED ALONG ROAD 127/1 TO THE INTERSECTION WITH ROAD 127/1 AND ROAD 129 IMPENDHLE LOCATION 4673. CONTINUE ALONG ROAD 127/1 TO THE INTERSECTION WITH ROADS 127/1, 129 AND 127/2. TURN RIGHT AND PROCEED ALONG ROAD 129 TO THE CHIEF'S KRAAL NZINGA. TURN AROUND AND RETURN ALONG ROAD 129 TO THE INTERSECTION WITH ROADS 129, 127/1 AND 127/2. TURN RIGHT AND PROCEED ALONG ROAD 127/2 VIA THE INTERSECTION OF ROAD 128 ON THE FARM B OF EDEN 5971 AND CONTINUE ALONG ROAD 127/2 TO BROTENI AND ON THE FARMS 50 5239. RETURN VIA THE SAME ROUTE TO THE INTERSECTION OF ROAD 165 AND MORLING STREET. TURN LEFT AND PROCEED ALONG MORLING STREET TO THE INTERSECTION OF MORLING AND UMGENI STREET, TURN LEFT AND PROCEED TO THE HOWICK BEER HALL.

ROUTE 11:

HOWICK MAGISTERIAL DISTRICT OF LIONS RIVER TO BROTENI MAGISTERIAL DISTRICT OF IMPENDHLE AND RETURN. DEPART THE HOWICK BUS TERMINUS AT THE HOWICK BEER HALL, UMGENI STREET, HOWICK, MAGISTERIAL DISTRICT OF LIONS RIVER AND PROCEED ALONG UMGENI STREET TO THE INTERSECTION OF SOMME STREET. TURN LEFT INTO SOMME STREET AND PROCEED TO THE INTERSECTION WITH BELL STREET. TURN RIGHT AND PROCEED ALONG BELL STREET TO THE INTERSECTION OF BELL STREET AND ROAD165 (KNOWN AS MAIN STREET IN HOWICK). PROCEED ALONG ROAD 165 VIA MERRIVALE AND PROCEED UNDER THE N8 FLYOVER TO THE INTERSECTION OF ROAD 165 AND ROAD 135 SITUATED ON THE FARM DRIEFONTEIN EN952. TURN RIGHT AND PROCEED ALONG ROAD 135. CONTINUE ALONG ROAD 135 TO THE INTERSECTION OF ROAD 135 AND ROAD 7/2. TURN RIGHT AND PROCEED ALONG ROAD 7/2, VIA BOSTON AND THE INTERSECTION WITH ROAD 132 ON FARM ELANDSRIVER DRIFT 770. CONTINUE ALONG ROAD 7/2 TO THE INTERSECTION OF 7/2 AND ROAD 127/1. TURN RIGHT AND PROCEED ALONG ROAD 127/1 TO THE INTERSECTION OF ROAD 127/1 AND ROAD 130, IN THE IMPENDHLE LOCATION 4673. TURN RIGHT AND PROCEED ALONG ROAD 130 TO IMPENDHLE VILLAGE IN THE IMPENDHLE LOCATION 4673. TURN AROUND AND RETURN ALONG ROAD 130 TO THE INTERSECTION WITH ROAD 130 AND ROAD 127/1. TURN RIGHT AND PROCEED ALONG ROAD 127/1 TO THE INTERSECTION WITH ROAD 127/1 AND ROAD 129 IMPENDHLE LOCATION 4673. CONTINUE ALONG ROAD 127/1 TO THE INTERSECTION WITH ROADS 127/1, 129 AND 127/2. TURN RIGHT AND PROCEED ALONG ROAD 129 TO THE CHIEF'S KRAAL NZINGA. TURN AROUND AND RETURN ALONG ROAD 129 TO THE INTERSECTION WITH ROADS 129, 127/1 AND 127/2. TURN RIGHT AND PROCEED ALONG ROAD 127/2 VIA THE INTERSECTION OF ROAD 128 ON THE FARM B OF EDEN 5971 AND CONTINUE ALONG ROAD 127/2 TO BROTENI AND ON THE FARMS 50 5239. RETURN VIA THE SAME ROUTE TO THE INTERSECTION OF ROAD 165 AND MORLING STREET. TURN LEFT AND PROCEED ALONG MORLING STREET TO THE INTERSECTION OF MORLING AND UMGENI STREET, TURN LEFT AND PROCEED TO THE HOWICK BEER HALL.

ROUTE 12:

TENDELE MAGISTERIAL DISTRICT OF MOOI RIVER TO HOWICK MAGISTERIAL DISTRICT OF LIONS RIVER VIA ROSSETTA, NOTTINGHAM ROAD, CURRY'S POST AND RETURN.



transport

Department:
Transport
Province of KwaZulu-Natal

GAZETTE

LGKZNG47-2020-MAR

REGION: ALL

DEPART TENDELE SITUATED ON THE FARM JACKALSKOP12769 AND PROCEED ALONG ROAD 28/1 TO THE INTERSECTION OF ROAD 28/1 AND ROAD 178 ON THE FARM LOT 6 & 8 4354. TURN RIGHT AND PROCEED ALONG ROAD 178 FOR 1KM. TURN AROUND AND RETURN ALONG THE ROAD 178, TO THE INTERSECTION OF ROAD 28/1 AND ROAD 164 ON A FARM JACKALSKOP 12769. TURN RIGHT AND PROCEED ALONG ROAD 164 TO THE INTERSECTION WITH ROAD D314 ON THE FARM DEFENCE 8115. TURN LEFT AND PROCEED ALONG ROAD D314 TO PROSPERITY THE FARM PROSPERITY 9794. TURN AROUND AND RETURN ALONG ROAD D314 TO THE INTERSECTION WITH ROAD 164. TURN LEFT AND PROCEED ALONG ROAD 164 VIA THE INTERSECTION OF ROAD 450 ON THE FARM VAALKOP3207. CONTINUE ALONG ROAD 164 TO THE INTERSECTION WITH ROAD 164 AND ROAD 167, ON THE FARM ROSETTA2983. CONTINUE ALONG ROAD 164 VIA ROSETTA TO THE INTERSECTION OF ROAD164, 1/7 AND 1/6. TURN RIGHT AND PROCEED ALONG ROAD 1/6 TO THE INTERSECTION OF ROAD 1/6 AND ROAD 27/3 ON THE FARM GOWRIE 1930. CONTINUE ALONG ROAD 1/6 TO THE INTERSECTION OF ROAD 1/6 AND ROAD 147 ON THE FARM GOWRIE 1930. TURN LEFT AND PROCEED ALONG ROAD 147 OVER THE N3/4 ON THE FARM KILDARE 13155. CONTINUE ALONG ROAD 147 TO THE INTERSECTION WITH ROAD 147 AND ROAD 165 ON THE FARM KARKLOOF 1866. CONTINUE ALONG ROAD 165 VIA THE INTERSECTION WITH ROAD 144 ON THE FARM THOMASVILLE 2120, CONTINUE ALONG ROAD 165 VIA THE INTERSECTION OF ROADS B73 AND D369 ON THE FARM WOODLANDS 876 AND THE INTERSECTION WITH ROAD D287 ON THE FARM ELDERSLIE 14886, TO THE INTERSECTION OF ROAD 165 AND ROAD 145 ON THE FARM STOCKLANDS AND OATLANDS878. CONTINUE ALONG ROAD 165 VIA THE INTERSECTION WITH ROAD 162 ON THE FARM STOCKLANDS AND OATLANDS878. CONTINUE ALONG ROAD 165 TO THE INTERSECTION OF ROAD 165 AND ROAD 142 IN THE HOWICK BOROUGH. CONTINUE ALONG ROAD 165 WHICH BECOMES MAIN STREET AND TURN RIGHT INTO SOMME STREET. CONTINUE ALONG SOMME STREET TO THE INTERSECTION OF SOMME STREET AND UMGENI STREET. CONTINUE ALONG UMGENI STREET TO THE HOWICK BUS RANK, MAGISTERIAL DISTRICT OF LIONS RIVER AND RETURN BY THE SAME ROUTE.

ROUTE 13:

TENDELE MAGISTERIAL DISTRICT OF MOOI RIVER TO MOOI RIVER MAGISTERIAL DISTRICT OF MOOI RIVER AND RETURN.

DEPART TENDELE, SITUATED ON THE FARM JACKALSKOP12796 AND PROCEED ALONG ROAD 28/1 TO THE INTERSECTION OF ROAD 28/1 AND ROAD 178 ON THE FARM LOT 6 & 8 4354. TURN RIGHT AND PROCEED ALONG ROAD 178 FOR 1KM. TURN AROUND AND RETURN ALONG THE ROAD 178 TO THE INTERSECTION OF ROAD 28/1. TURN LEFT AND PROCEED ALONG ROAD 28/1, TO THE INTERSECTION OF 28/1 AND ROAD 164 ON THE FARM JACKALSKOP 12769. TURN RIGHT AND PROCEED ALONG ROAD 164 TO THE INTERSECTION WITH ROAD D314 ON THE FARM DEFENCE 8115. TURN LEFT AND PROCEED ALONG ROAD D314 TO PROSPERITY ON THE FARM PROSPERITY 9794. TURN AROUND AND RETURN ALONG ROAD D314 TO THE INTERSECTION WITH ROAD 164. TURN LEFT AND PROCEED ALONG ROAD 164 VIA THE INTERSECTION OF ROAD 450 ON THE FARM VAALKOP3207. CONTINUE ALONG ROAD 164 TO THE INTERSECTION WITH ROAD 164 AND ROAD 167 ON THE FARM ROSETTA. CONTINUE ALONG ROAD 164 VIA ROSETTA TO THE INTERSECTION 164 AND 1/7. TURN AROUND AND RETURN ALONG ROAD 164, TO THE INTERSECTION OF ROAD 164 AND 167, ON THE FARM ROSETTA2983. TURN RIGHT AND PROCEED ALONG ROAD 167 TO THE INTERSECTION WITH ROAD 167 AND ROAD 169 ON THE FARM TWEE FONTEIN 4327. TURN LEFT AND PROCEED ALONG ROAD 169 TO BLOGWENI ON THE FARM EGYPT 5498. TURN AROUND AND RETURN ALONG ROAD 169, VIA THE INTERSECTION OF ROAD 167 CONTINUE ALONG ROAD 169 TO THE INTERSECTION OF ROAD 169 AND ROAD 19 ON THE FARM GRANTLEIGH 2177. TURN RIGHT AND PROCEED ALONG ROAD 19 WHICH BECOMES LAWRENCE ROAD IN MOOI RIVER. CONTINUE ALONG LAWRENCE ROAD (VIA THE DESCRIPTION FROM LAWRENCE ROAD TO THE MOOI RIVER BUS TERMINUS AS PER THE ESCORT ROUTE). RETURN VIA THE SAME ROUTE.

ROUTE 14:

NOTTINGHAM ROAD MAGISTERIAL DISTRICT OF LIONS RIVER TO UMGENI POORT MAGISTERIAL DISTRICT OF LIONS RIVER VIA FORT NOTTINGHAM AND RETURN.

DEPART NOTTINGHAM ROAD SITUATED ON THE FARM GOWRIE1930 SITUATED IN THE MAGISTERIAL DISTRICT OF LIONS RIVER TO THE INTERSECTION OF ROADS 1/6 AND 163. TURN RIGHT AND PROCEED ALONG ROAD 163 VIA ONVERWACHT 2004, HOLLY LODGE 2001, ONVERWACHT 2004, TO THE INTERSECTION OF ROAD 163 AND ROAD 134 SITUATED ON THE FARM LEEUWBOSCH 1275, CONTINUE ALONG ROAD 163 VIA THE BUSH RESERVE TO THE FORT NOTTINGHAM TOWNSHIP SITUATED ON FORT NOTTINGHAM P.H.A. TURN AROUND AT FORT NOTTINGHAM AND PROCEED BACK ALONG ROAD 163 TO THE INTERSECTION OF ROADS 163 AND 134 SITUATED ON THE FARM LEEUWBOSCH 1275. TURN RIGHT AND PROCEED ALONG ROAD 134 TO THE INTERSECTION OF ROADS 134 AND D290 SITUATED ON THE FARM LEEUWBOSCH 1275. TURN RIGHT INTO ROAD D290 AND PROCEED VIA VLAK PLAATS 1314 ROWTHORPE 1898 TO THE UMGENI POORT CONVENT SITUATED ON THE FARM WAKEFIELD1269. RETURN VIA THE SAME ROUTE.

ROUTE 15:

BRUNTVILLE BLACK TOWNSHIP MAGISTERIAL DISTRICT OF MOOI RIVER TO MOOI RIVE TEXTILES MAGISTERIAL DISTRICT OF MOOI RIVER AND RETURN:

DEPART MAIN STREET, BRUNTVILLE BLACK TOWNSHIP, MOOI RIVER SOUTH AFRICA, BOROUGH OF MOOI RIVER TO THE UNNAMED ENTRANCE ROAD TO BRUNTVILLE BLACK TOWNSHIP. TURN LEFT AND CONTINUE PASS THE N.P.A. CLINIC AND CEMETERY TO THE INTERSECTION OF ROAD 14/1. TURN LEFT AND PROCEED ALONG ROAD 14/1 OVER THE N3/4 BRIDGE TO THE INTERSECTION OF ROADS 14/1 AND 1/7. TURN RIGHT INTO ROAD 1/7 AND PROCEED TO THE INTERSECTION OF ROAD 1/7 AND LAWRENCE ROAD IN MOOI RIVER. TURN LEFT AND PROCEED ALONG LAWRENCE ROAD TO THE INTERSECTION OF LAWRENCE AND MARKET STREET. TURN RIGHT INTO MARKET STREET AND PROCEED OVER RAILWAYS BRIDGE TO THE INTERSECTION OF MARKET STREET AND CLAUGHTON TERRACE AND CONTINUE ALONG THE EXTENSION OF CLAUGHTON TERRACE FROM TWO (2KM). OVER THE BRIDGE, OVER THE MOOI RIVER TO THE BUS SAME ROUTE. (THE HOLDER IS ENTITLED TO OPERATE INTERMEDIATE JOURNEYS BETWEEN BRUNTVILLE AND MOOI RIVER IN ACCORDANCE WITH THE TIMETABLE.

ROUTE 16:

MOOI RIVER MAGISTERIAL DISTRICT OF MOOI RIVE TO ESTCOURT MAGISTERIAL DISTRICT OF ESTCOURT AND RETURN:

DEPART THE BUS TERMINUS AT THE INTERSECTION OF LAWRENCE ROAD AND ROAD1/7 IN MOOI RIVER MAGISTERIAL DISTRICT OF MOOI RIVER. TURN RIGHT INTO ROAD 1/7 AND CONTINUE ALONG ROAD 1/7 OVER THE N3/4 WHERE IT BECOMES 1/8. CONTINUE ALONG ROAD 1/8 PASS THE INTERSECTION OF ROADS 1/8 AND ROAD 19, CONTINUE ALONG ROAD 1/8 VIA SHACKLETON 2164 TO THE INTERSECTION OF ROADS 1/8 AND 18, (LOWER MIDDLELUS TURN-OFF) SITUATED ON THE FARM THE PLAINS3147. CONTINUE ALONG ROAD 1/8 TO THE INTERSECTION OF ROADS 1/8 AND ROAD 175 SITUATED ON THE FARM OAKLANDS2976 (UPPER MIDDLELUSTURN-OFF). CONTINUE ALONG ROAD 1/8 VIA HIGHLANDS 2954 VIA THE WILLOW GRANGE FARM SITUATED ON THE FARM MISGUNST1916 TO THE INTERSECTION OF ROADS 1/8 AND ROAD 173. CONTINUE ALONG ROAD 1/8 VIA MEYER 1908 TO THE INTERSECTION OF ROADS 1/8 AND 170 SITUATED ON THE FARM ZAAY LARGER1199. CONTINUE ALONG ROAD 1/8 INTO ESTCOURT, MAGISTERIAL DISTRICT OF ESTCOURT. CONTINUE ALONG ROAD1/8 WHICH BECOMES HARDING STREET IN ESCCOURT TO THE INTERSECTION OF HARDING STREET ESCCOURT TO THE INTERSECTION OF HARDING STREET AND ALEXANDRA STREET. TURN LEFT INTO ALEXANDRA STREET TO THE ALEXANDRA STREET BUS TERMINUS SITUATED IN ESCCOURT MAGISTERIAL DISTRICT OF ESCCOURT AND RETURN VIA THE SAME ROUTE.

ROUTE 17:

MOOI RIVER MAGISTERIAL DISTRICT OF LIONS RIVER TO PIETERMARITZBURG MAGISTERIAL DISTRICT OF PIETERMARITZBURG AND RETURN:

DEPART MOOI RIVER BUS RANK IN THE MAGISTERIAL DISTRICT OF MOOI RIVER. TURN LEFT INTO ROAD 1/7 AND PROCEED ALONG ROAD 1/7 TO THE INTERSECTION OF ROAD 1/7 AND ROAD 14/1. TURN LEFT AND PROCEED ALONG ROAD 14/1 OVER THE N3/4 TO THE INTERSECTION OF ROAD 14/1 AND THE GLIDE ONTO THE N3 TURN RIGHT AND PROCEED ALONG THE N3 TO THE INTERSECTION OF THE N3 AND ROAD 142. TURN LEFT ALONG ROAD 142 TO THE INTERSECTION OF ROAD 142 AND ROAD 165 IN HOWICK, MAGISTERIAL DISTRICT OF LIONS RIVER. TURN RIGHT ALONG ROAD 165 (KNOWN AS MAIN ROAD IN HOWICK) AND CONTINUE ALONG ROAD 165 TO THE INTERSECTION WITH ROAD 165 AND ROAD 481. TURN RIGHT AND PROCEED ALONG ROAD 481 TO THE INTERSECTION WITH THE N3, TURN LEFT AND PROCEED ALONG THE N3 TO THE GLIDE OFF INTERSECTING WITH ROAD 6/1 SITUATED IN PIETERMARITZBURG, MAGISTERIAL DISTRICT OF PIETERMARITZBURG. TURN RIGHT INTO ROAD6/1 WHICH BECOMES CHURCH STREET AND CONTINUE TO THE INTERSECTION WITH CHURCH STREET AND EAST STREET. TURN LEFT AND PROCEED ALONG EAST STREET, TO THE NEW EAST STREET BUS RANK, SITUATED IN EAST STREET BETWEEN LOOP STREET AND BURGER STREET. RETURN TO MOOI RIVER VIA THE SAME ROUTE IN REVERSE.

RESTRICTION:

SUBJECT TO THE RESTRICTION THAT NO PASSENGERS SHALL BE PICKED UP OR SET DOWN WITHIN THE MUNICIPAL BOUNDARY OF PIETERMARITZBURG EXCEPT AT THE EAST STREET BUS RANK IN PIETERMARITZBURG.

NO. ROUTE

- 1 HOWICK TO MOPHOMENI
- 2 HOWICK TO MASHINGENI
- 3 HOWICK TO MAZWAZINI
- 4 HOWICK TO EQUEMENI
- 5 HOWICK TO DULELA
- 6 HOWICK TO SWEETWATERS
- 7 MPOPHOMENI TO PIETERMARITZBURG
- 8 BUCKLANDS TO HOWICK



transport

Department:

Transport

Province of KwaZulu-Natal

GAZETTE

LGKZNG47-2020-MAR

REGION: ALL

- 9 BUCKLAND TO MAKHAKHE
- 10 HOWICK TO CHIEF'S KRAAL
- 11 HOWICK TO BROTONI
- 12 TENDELE TO HOWICK
- 13 TENDELE TO MOOI RIVER
- 14 NOTTINGHAM ROAD TO UMGENI POORT CONVENT
- 15 BRUNTVILLE TOWNSHIP TO MOOI RIVER TEXTILES
- 16 MOOI RIVER TO ESTCOURT
- 17 MOOI RIVER TO PIETERMARITZBURG

PASSENGERS AND THEIR PERSONAL EFFECTS OVER THE FOLLOWING ROUTES: -

GENERAL AUTHORITIES

1. ORGANISED PARTIES

CONVEYANCE OF PARTY PERSONS VISITING ANY PLACE FOR THE PURPOSE OF: -

1. ATTENDING ANY RELIGIOUS FUNCTION, WEDDING OR FUNERAL.

2. TAKING PART IN CAMP, PICNIC, CONCERT OR OTHER FORM OF AMUSEMENT OR GATHERING

3. JOINTLY TAKING PART IN OR ATTENDING ANY COMPETITION OR GAME.



transport

Department:
Transport
Province of KwaZulu-Natal

GAZETTE

LGKZNG47-2020-MAR

REGION: ALL

1)	Application Number: APP0122287	2)	Gazette Number: LGKZNG47-2020-MAR
3)	Applicant: □ IMPENDHLE SERVICES (PTY) LTD ID NO. 1961/000213/07 Association: NOT AVAILABLE	4)	Applicant Address: PO. BOX 26 HOWICK 3290
5)	Existing Licence Holder: NOT APPLICABLE ID NO. NOT APPLICABLE	6)	Existing Licence Holder Address: NOT APPLICABLE
7)	Type of application: NEW OPERATING LICENCE	8)	Operating Licence Number: NOTAVAILABLE
9)	Vehicle Type: BUS	10)	1 X 36+ (SEATED) + 0 (STANDING)
11)	Region: UMGUNGUNDLOVU		
12.1	<p>KZPRERC2775274 - VARIOUS BUS ROUTES - IMPENDHLE SERVICES (PTY) LTD</p> <p>ROUTE 1: HOWICK MAGISTERIAL DISTRICT OF LIONS RIVER TO MPOPHOMENI MAGISTERIAL DISTRICT OF LIONS RIVER AND RETURN: DEPART THE HOWICK BUS TERMINUS AT THE HOWICK BEER HALL, UMGENI STREET, HOWICK, MAGISTERIAL DISTRICT OF LIONS RIVER, AND PROCEED ALONG UMGENI STREET TO THE INTERSECTION WITH SOMME STREET. TURN LEFT INTO SOMME STREET AND PROCEED TO THE INTERSECTION WITH BELL STREET. TURN RIGHT AND PROCEED ALONG BELLE STREET TO THE INTERSECTION WITH ROAD 165 KNOWN AS MAIN STREET IN HOWICK. TURN RIGHT AND PROCEED ALONG ROAD 165 VIA SATAN AND MERRIVALE AND CONTINUE UNDER THE N8 FLYOVER TO THE INTERSECTION OF ROAD 165 AND ROAD 135. TURN RIGHT AND PROCEED ALONG ROAD 135 VIA MAKANINI, N.P.B. AND MATATIELE TO THE INTERSECTION OF ROAD 135 AND THE TURN OFF TO MPOPHOMENI TOWNSHIP, SITUATED ON THE FARM RIETVLEI 1043. TURN LEFT AND PROCEED TO THE MPOPHOMENI TOWNSHIP BUS TERMINUS. RETURN VIA THE SAME ROUTE TO THE INTERSECTION OF ROAD 165 AND MORLING STREET. TURN LEFT AND PROCEED ALONG MORLING STREET TO THE INTERSECTION OF MORLING STREET AND UMGENI STREETS, TURN LEFT AND PROCEED TO THE HOWICK BEER HALL.</p> <p>ROUTE 2: HOWICK MAGISTERIAL DISTRICT OF LIONS RIVER TO MASHINGENI MAGISTERIAL DISTRICT OF LIONS RIVER AND RETURN. DEPART THE HOWICK BUS TERMINUS AT HOWICK BEER HALL, UMGENI STREET, HOWICK, MAGISTERIAL DISTRICT OF LIONS RIVER AND PROCEED ALONG UMGENI STREET TO THE INTERSECTION WITH SOMME STREET. TURN LEFT INTO SOMME STREET AND PROCEED TO THE INTERSECTION WITH BELL STREET. TURN RIGHT AND PROCEED ALONG BELLE STREET TO THE INTERSECTION WITH ROAD 165 (KNOWN AS MAIN STREET IN HOWICK) TURN RIGHT AND PROCEED ALONG ROAD 165 VIA SATAN AND MERRIVALE AND CONTINUE UNDER THE N8 FLYOVER TO THE INTERSECTION OF ROAD 165 AND ROAD 135. TURN RIGHT AND PROCEED ALONG ROAD 135 VIA MAKANINI, N.P.B. AND MATATIELE TO THE INTERSECTION OF ROAD 135 AND THE TURN OFF TO MPOPHOMENI TOWNSHIP, SITUATED ON THE FARM RIETVLEI 1043. TURN LEFT AND PROCEED TO THE MPOPHOMENI TOWNSHIP, TO MASHINGENI SITUATED ON THE FARM RIETVLEI 1043. RETURN VIA THE SAME ROUTE TO THE INTERSECTION OF ROAD 165 AND MORLING STREET. TURN LEFT AND PROCEED ALONG MORLING STREET TO THE INTERSECTION OF MORLING STREET AND UMGENI STREET, TURN LEFT AND PROCEED TO THE HOWICK BEER HALL.</p> <p>ROUTE 3: HOWICK MAGISTERIAL DISTRICT OF LIONS RIVER TO MASWAZINI MAGISTERIAL DISTRICT OF LIONS RIVER AND RETURN. DEPART THE HOWICK BUS TERMINUS, AT THE HOWICK BEER HALL, UMGENI STREET, HOWICK, MAGISTERIAL DISTRICT OF LIONS RIVER AND PROCEED ALONG UMGENI STREET, TO THE INTERSECTION WITH SOMME STREET. TURN LEFT INTO SOMME STREET AND PROCEED TO THE INTERSECTION WITH BELL STREET. TURN RIGHT AND PROCEED ALONG BELLE STREET TO THE INTERSECTION WITH ROAD 165 (KNOWN AS MAIN STREET IN HOWICK). TURN RIGHT AND PROCEED ALONG ROAD 165 VIA SATAN AND MERRIVALE AND CONTINUE UNDER THE N8 FLYOVER TO THE INTERSECTION OF ROAD 165 AND ROAD 135. TURN RIGHT AND PROCEED ALONG ROAD 135 VIA MAKANINI, N.P.B. MATATIELE, GOBLE, GUY, SAPPI AND STORE SITUATED ON ROAD NO.135 TO THE TURN OFF TO MAZWAZINI (KNOWN AS EQUEMENE) SITUATED ON THE FARM VAN VUURENS POST 942. TURN LEFT AND PROCEED TO MAZWAZINI VIA SLAGHENE SITUATED IN ZWAARTKOP BANTU LOCATION 4669. RETURN VIA THE SAME ROUTE TO THE INTERSECTION OF ROAD 165 AND MORLING STREET. TURN LEFT AND PROCEED ALONG MORLING STREET TO THE INTERSECTION OF MORLING AND UMGENI STREETS, TURN LEFT AND PROCEED TO THE HOWICK BEER HALL.</p> <p>ROUTE 4: HOWICK MAGISTERIAL DISTRICT OF LIONS RIVER TO EQUEMENI MAGISTERIAL DISTRICT OF PIETERMARITZBURG AND RETURN. DEPART THE HOWICK BUS TERMINUS AT THE HOWICK BEER HALL, UMGENI STREET, HOWICK, MAGISTERIAL DISTRICT OF LIONS RIVER AND PROCEED ALONG UMGENI STREET TO THE INTERSECTION WITH SOMME STREET, TURN LEFT INTO SOMME STREET AND PROCEED TO THE INTERSECTION WITH BELL STREET. TURN RIGHT AND PROCEED ALONG BELLE STREET TO THE INTERSECTION WITH ROAD 165 (KNOWN AS MAIN STREET IN HOWICK) TURN RIGHT AND PROCEED ALONG ROAD 165 VIA SATAN AND MERRIVALE AND CONTINUE UNDER THE N8 FLYOVER TO THE INTERSECTION OF ROAD 165 AND 135. TURN RIGHT AND PROCEED ALONG ROAD 135 VIA MAKANINI, N.P.B., MATATIELE, GOBLE AND GUY, SITUATED ON ROAD 135 TO THE INTERSECTION OF ROAD 135 AND ROAD 135 AND ROAD ZM207 SITUATED ON THE FARM RIETVLEI 1043. TURN LEFT AND PROCEED ALONG ROAD ZM207 VIA HAZA TEA ROOM, HLENGWA SCHOOL, QURRY, MNCANI, SANGWENI AND TOGOSA STORE, SITUATED IN THE ZWAARTKOP BANTU LOCATION TO THE INTERSECTION OF ROAD ZM207 AND ROAD B214, TURN RIGHT AND PROCEED ALONG ROAD B214 TO THE INTERSECTION ROAD B214 AND ROAD 135, EQUEMENE, SITUATED ON THE FARM VAN VUURENS POST 942. TURN RIGHT AND PROCEED ALONG ROAD 135 TO THE INTERSECTION OF ROAD 135 AND ROAD 165, TURN LEFT AND PROCEED ALONG ROAD 165 TO THE INTERSECTION OF ROAD 165 (MAIN STREET HOWICK) AND MORLING STREET, TURN LEFT AND PROCEED ALONG MORLING STREET TO THE INTERSECTION WITH UMGENI STREET TO THE UMGENI BEER HALL.</p> <p>ROUTE 5: HOWICK MAGISTERIAL DISTRICT OF LIONS RIVER TO KWA DULELA MAGISTERIAL DISTRICT OF PIETERMARITZBURG AND RETURN. DEPART THE HOWICK BUS TERMINUS AT THE BEER HALL, UMGENI STREET, HOWICK, MAGISTERIAL DISTRICT OF LIONS RIVER AND PROCEED ALONG UMGENI STREET TO THE INTERSECTION WITH SOMME STREET. TURN LEFT INTO SOMME STREET AND PROCEED TO THE INTERSECTION WITH BELL STREET, TURN RIGHT AND PROCEED ALONG BELLE STREET TO THE INTERSECTION WITH ROAD 165 (KNOWN AS MAIN STREET IN HOWICK) TURN RIGHT AND PROCEED ALONG ROAD 165 VIA SATAN AND MERRIVALE AND CONTINUE UNDER THE N8 FLYOVER TO THE INTERSECTION OF ROAD 165 AND 135. TURN RIGHT AND PROCEED ALONG ROAD 135 VIA MAKANINI, N.P.B. MATATIELE, GOBLE AND GUY, SITUATED ON ROAD NO.35 TO THE INTERSECTION OF ROAD 135 AND ROAD ZM207 SITUATED ON THE FARM RIETVLEI 1043. TURN LEFT AND PROCEED ALONG ROAD ZM207 TO THE INTERSECTION OF ROAD ZM207 AND ROAD ZD1237 SITUATED IN ZWAARTKOP BANTU LOCATION 4669, TURN LEFT AND PROCEED ALONG ROAD ZD1237, VIA HAZA TEA ROOM TO KWA DULELA SITUATED IN ZWAARTKOP BANTU LOCATION 669. RETURN VIA THE SAME ROUTE OF ROAD 165 AND MORLING STREET, TURN LEFT AND PROCEED ALONG MORLING STREET TO THE INTERSECTION OF MORLING STREET AND UMGENI STREET TURN LEFT AND PROCEED TO THE HOWICK BEER HALL.</p> <p>ROUTE 6: HOWICK MAGISTERIAL DISTRICT OF LIONS RIVER TO SWEETWATERS MAGISTERIAL DISTRICT OF PIETERMARITZBURG AND RETURN. DEPART THE HOWICK BUS TERMINUS AT THE HOWICK BEER HALL, UMGENI STREET, HOWICK, MAGISTERIAL DISTRICT OF LIONS RIVER AND PROCEED ALONG UMGENI STREET TO THE INTERSECTION WITH SOMME STREET TURN LEFT INTO SOMME STREET AND PROCEED TO THE INTERSECTION WITH BELL STREET TURN RIGHT AND PROCEED ALONG BELLE STREET TO THE INTERSECTION WITH ROAD 165 (KNOWN AS MAIN STREET IN HOWICK) TURN RIGHT AND PROCEED ALONG ROAD 165 VIA SATAN TO THE INTERSECTION OF ROAD 165 AND ROAD 367 AT MERRIVALE TURN LEFT AND PROCEED ALONG ROAD 367 VIA J.J DRIVE IN AND CEDARA TO THE INTERSECTION OF ROAD 367 AND ROAD 139. TURN LEFT AND PROCEED ALONG ROAD 139 TO HILTON HOTEL, SITUATED IN HILTON, MAGISTERIAL DISTRICT OF LIONS RIVER. TURN AROUND AND RETURN ALONG ROAD 139 VIA THE HILTON SHOPS TO THE INTERSECTION OF ROAD 139 AND ROAD 367. CONTINUE ALONG ROAD 139 VIA THE HILTON POLICE STATION, COWAN HOUSE, THE KNOLL, WINTERSKLOOF TO THE INTERSECTION OF ROAD 139 AND ZM1238 BEING THE ENTRANCE TO SWEETWATERS LOCATION. TURN RIGHT INTO ROAD ZM1238 AND CONTINUE ALONG THIS ROAD FOR 0.7KM TO THE SEZENANI BUS DEPOT. RETURN TO HOWICK VIA THE SAME ROUTE TO THE INTERSECTION OF ROAD 165 AND MORLING STREET. TURN LEFT AND PROCEED ALONG MORLING STREET. TURN LEFT AND PROCEED ALONG MORLING STREET TO THE INTERSECTION OF MORLING STREET AND UMGENI STREETS, TURN LEFT AND PROCEED TO THE HOWICK BEER HALL.</p>		



transport

Department:
Transport
Province of KwaZulu-Natal

GAZETTE

LGKZNG47-2020-MAR

REGION: ALL

(THE HOLDER IS ENTITLED TO OPERATE INTERMEDIATE JOURNEYS BETWEEN SWEETWATERS AND HILTON HOTEL IN ACCORDANCE WITH THE TIMETABLE)

ROUTE 7:

MPHOMENI MAGISTERIAL DISTRICT OF LIONS RIVER TO PIETERMARITZBURG MAGISTERIAL DISTRICT OF PIETERMARITZBURG AND RETURN. DEPART MPHOMENI, SITUATED ON THE FARM RIETVLEI1043, MAGISTERIAL DISTRICT OF LIONS RIVER AND PROCEED TO THE INTERSECTION OF ROAD 135 AND ROAD 165. TURN LEFT AND PROCEED ALONG ROAD 165 TO THE INTERSECTION OF ROAD 165 AND ZEERDEBERG ROAD. TURN RIGHT AND PROCEED ALONG ZEEDERBERG ROAD, VIA MERRIVALE TO THE INTERSECTION OF ZEEDERBERG ROAD AND ROAD 139. CONTINUE ALONG ROAD 367 VIA J.J. DRIVE IN, CEDARA TO THE INTERSECTION OF ROAD 367 AND ROAD 139, SITUATED IN HILTON, MAGISTERIAL DISTRICT OF LIONS RIVER. TURN LEFT AND PROCEED ALONG ROAD 139 VIA CROSSWAYS, HILTON SHOPS, HILTON HOTEL TO THE INTERSECTION OF ROAD 139 AND THE N3. TURN RIGHT AND PROCEED ALONG THE N3 TO THE GLIDE OFF INTERSECTING WITH ROAD 6/1, SITUATED IN PIETERMARITZBURG, MAGISTERIAL DISTRICT OF PIETERMARITZBURG. TURN RIGHT INTO ROAD 6/1 WHICH BECOMES CHURCH STREET AND CONTINUE TO THE INTERSECTION OF CHURCH STREET AND EAST STREET. TURN RIGHT AND PROCEED ALONG EAST STREET TO THE INTERSECTION OF EAST AND PIETERMARITZBURG STREET, TO THE INTERSECTION OF PIETERMARITZ STREET AND BERG STREET. TURN RIGHT INTO BERG STREET AND PROCEED ALONG BERG STREET TO THE INTERSECTION OF BERG AND EAST STREET. TURN RIGHT INTO EAST STREET AND PROCEED TO THE EAST STREET AND PROCEED TO THE EAST STREET BUS TERMINUS. DEPART EAST STREET TERMINUS AND PROCEED ALONG EAST STREET TO THE INTERSECTION OF EAST AND CHURCH STREETS. TURN LEFT INTO CHURCH STREET AND RETURN TO MPHOMENI AS PER OUTWARD JOURNEY.

ROUTE 8:

BUCKLANDS MAGISTERIAL DISTRICT OF IMPENDLE TO HOWICK MAGISTERIAL DISTRICT OF LIONS RIVER VIA NOTINGHAM ROAD, CURRYS POST AND RETURN.

DEPART BUCKLANDS SITUATED ON THE FARM A OF BUCKLANDS7595, PROCEED ALONG ROAD 27/2 TO THE INTERSECTION OF ROAD 27/2 AND 346 ON THE FARM LONGSTOP 13137. TURN RIGHT AND PROCEED ALONG ROAD 346 TO LOUWLANDS 7176. TURN AROUND AND RETURN ALONG ROAD 346 TO THE INTERSECTION WITH ROAD 27/2. TURN LEFT AND PROCEED ALONG ROAD 27/2 TO THE INTERSECTION OF ROAD 27/2 AND 277, SITUATED ON THE FARM A OF SNOWTOP8823. TURN LEFT AND PROCEED ALONG ROAD 227 TO LOTENI AND RETURN ALONG ROAD 277 TO THE INTERSECTION WITH ROAD 27/2. TURN LEFT AND PROCEED ALONG ROAD 27/2 VIA THE INTERSECTION OF ROAD 129 ON THE FARM GOLDEN FLEECE 14034. CONTINUE ALONG ROAD 27/2 TO THE INTERSECTION OF ROAD 28/2 ON THE FARM WUTHERING HEIGHTS 10079 WHERE ROAD 27/2 BECOMES ROAD 27/3. CONTINUE ALONG ROAD 27/3 TO THE INTERSECTION OF ROAD 27/3 AND 366 ON THE FARM COLLEGIATE 3267. CONTINUE ALONG ROAD 27/3 TO THE INTERSECTION OF ROAD 27/3 AND D544 ON THE FARM WAR COMMON 10648. CONTINUE ALONG ROAD 27/3 AND D.544 ON THE FARM WAR COMMON 10648. CONTINUE ALONG ROAD 27/3 TO THE INTERSECTION OF ROAD 27/3 AND D.361 ON THE FARM OUTSPAN. CONTINUE ALONG ROAD 27/3 TO THE INTERSECTION OF ROAD 27/3 AND 1/6 ON THE FARM GOWRIE. TURN RIGHT AND PROCEED ALONG ROAD 1/6. VIA THE INTERSECTION OF ROAD 1/6 AND 163 ON THE FARM GOWRIE 1930. CONTINUE ALONG ROAD 1/6 TO THE INTERSECTION OF ROAD 1/6 AND ROAD 147 OVER THE N3/4 ON THE FARM KILDARE 18155. CONTINUE ALONG ROAD 147 AND 165 ON THE FARM KARKLOOF 1866. CONTINUE ALONG 165 VIA THE INTERSECTION WITH ROAD 144 ON THE FARM THOMASVILLE 2120. CONTINUE ALONG ROAD 165 VIA THE INTERSECTION OF ROAD 293 ON THE FARM THOMASVILLE 2120. CONTINUE ALONG ROAD 165 VIA THE INTERSECTION OF ROAD B73 AND D369 ON THE FARM WOODLANDS 876 AND THE INTERSECTION WITH ROAD D287 ON THE FARM HLDERSLIE 14886 TO THE INTERSECTION OF ROADS 165 AND 145 ON THE FARM STOCKLANDS AND OATLANDS878. CONTINUE ALONG ROAD 165, VIA THE INTERSECTION WITH ROAD 162 ON THE FARM STOCKLANDS AND OATLANDS878. CONTINUE ALONG ROAD 165 TO THE INTERSECTION OF ROAD 165 AND 142 IN THE BOROUGH OF HOWICK. CONTINUE ALONG ROAD 165 WHICH BECOMES MAIN STREET AND TURN RIGHT INTO SOMME STREET, CONTINUE ALONG SOMME STREET TO THE INTERSECTION OF SOMME AND UMGENI STREET TO THE HOWICK BUS RANK, MAGISTERIAL DISTRICT OF LIONS RIVER. RETURN ALONG THE SAME ROUTE.

ROUTE 9:

BUCKLANDS MAGISTERIAL DISTRICT OF IMPENDLE TO THE HOLM MAGISTERIAL DISTRICT OF UNDERBERG (MAKHAKHE), (SANI PASS) MAGISTERIAL DISTRICT OF UNDERBERG AND RETURN:

DEPART BUCKLANDS ON THE FARM A OF BUCKLANDS7588 AND PROCEED ALONG ROAD 27/2 VIA THE INTERSECTION OF ROAD D6 SITUATED ON THE FARM MORVEN 9366. CONTINUE ALONG ROAD 27 TO THE INTERSECTION OF ROAD 27 AND ROAD 277 SITUATED ON FARM A OF SNOWTOP8823. TURN LEFT AND PROCEED ALONG ROAD 277 TO LOTENI, SITUATED ON THE FARM LAURENSFORD 11783. RETURN TO THE INTERSECTION OF ROAD 277 AND ROAD 27/2 VIA THE SAME ROUTE. TURN RIGHT AND PROCEED ALONG ROAD 27/2, VIA BUCKLANDS TO THE INTERSECTION OF ROAD 27/2 AND ROAD 346 SITUATED ON THE FARM LONGSTOP 13137. TURN RIGHT AND PROCEED ALONG ROAD 346 TO UPPER UMKOMAAS SITUATED ON THE FARM LOWLAND 7176. TURN AROUND AND RETURN ALONG ROAD 346 TO THE INTERSECTION OF ROAD 346 AND ROAD 27. TURN RIGHT AND PROCEED ALONG ROAD 27/2 VIA THE INTERSECTION WITH ROAD 25/2 SITUATED ON THE FARM FP65 8346 AND CONTINUE ALONG ROAD 27/1 TO THE INTERSECTION OF ROADS 27/2, 27/1 AND 126. CONTINUE ALONG ROAD 126 THROUGH HIMEVILLE TOWNSHIP, MAGISTERIAL DISTRICT OF UNDERBERG TO THE INTERSECTION OF ROADS 126, 7/4 AND 125 IN UNDERBERG ON THE FARM UNDERBERG FP 161 6834. TURN AROUND AND RETURN ALONG ROAD 126 TO THE INTERSECTION OF ROADS 126, 27/1, 27/2 AND 318 SITUATED ON THE FARM RIVERSDALE 1287. TURN LEFT AND PROCEED ALONG ROAD 318 TO THE HOLM SITUATED ON THE FARM FP2177198 KNOWN AS MAKHAKHE. TURN AROUND AND RETURN ALONG ROAD 318 TO THE INTERSECTION OF ROADS 318, 126, 27/2 AND 27/1. TURN RIGHT AND PROCEED ALONG ROAD 126 VIA HIMEVILLE TO UNDERBERG AND RETURN ALONG ROAD 126, 27/2, 346 TO MAKHAKHE AND RETURN TO ROAD 27/2 AND PROCEED ALONG ROAD 27/2 TO LOTENI, VIA ROADS 27/2 AND 277. RETURN FROM LOTENI TO BUCKLANDS VIA ROAD 277 AND ROAD 27/2.

ROUTE 10:

HOWICK MAGISTERIAL DISTRICT OF LIONS RIVER TO CHIEF'S KRAAL MAGISTERIAL DISTRICT OF IMPENDHLE VIA DARGLE AND RETURN: DEPART THE HOWICK BUS TERMINUS AT THE HOWICK BEER HALL, UMGENI STREET, HOWICK, MAGISTERIAL DISTRICT OF LIONS RIVER AND PROCEED ALONG UMGENI STREET TO THE INTERSECTION OF SOMME STREET. TURN LEFT INTO SOMME STREET AND PROCEED TO THE INTERSECTION WITH BELL STREET. TURN RIGHT AND PROCEED ALONG BELL STREET TO THE INTERSECTION OF BELL STREET AND ROAD165 (KNOWN AS MAIN STREET IN HOWICK). PROCEED ALONG ROAD 165 VIA MERRIVALE AND PROCEED UNDER THE N8 FLYOVER TO THE INTERSECTION OF ROAD 165 AND ROAD 135 SITUATED ON THE FARM DRIEFONTEIN EN952. TURN RIGHT AND PROCEED ALONG ROAD 135. CONTINUE ALONG ROAD 135 TO THE INTERSECTION OF ROAD 135 AND ROAD 7/2. TURN RIGHT AND PROCEED ALONG ROAD 7/2, VIA BOSTON AND THE INTERSECTION WITH ROAD 132 ON FARM ELANDSRIVER DRIFT 770. CONTINUE ALONG ROAD 7/2 TO THE INTERSECTION OF 7/2 AND ROAD 127/1. TURN RIGHT AND PROCEED ALONG ROAD 127/1 TO THE INTERSECTION OF ROAD 127/1 AND ROAD 130, IN THE IMPENDHLE LOCATION 4673. TURN RIGHT AND PROCEED ALONG ROAD 130 TO IMPENDHLE VILLAGE IN THE IMPENDHLE LOCATION 4673. TURN AROUND AND RETURN ALONG ROAD 130 TO THE INTERSECTION WITH ROAD 130 AND ROAD 127/1. TURN RIGHT AND PROCEED ALONG ROAD 127/1 TO THE INTERSECTION WITH ROAD 127/1 AND ROAD 129 IMPENDHLE LOCATION 4673. CONTINUE ALONG ROAD 127/1 TO THE INTERSECTION WITH ROADS 127/1, 129 AND 127/2. TURN RIGHT AND PROCEED ALONG ROAD 129 TO THE CHIEF'S KRAAL NZINGA. TURN AROUND AND RETURN ALONG ROAD 129 TO THE INTERSECTION WITH ROADS 129, 127/1 AND 127/2. TURN RIGHT AND PROCEED ALONG ROAD 127/2 VIA THE INTERSECTION OF ROAD 128 ON THE FARM B OF EDEN 5971 AND CONTINUE ALONG ROAD 127/2 TO BROTENI AND ON THE FARMS 50 5239. RETURN VIA THE SAME ROUTE TO THE INTERSECTION OF ROAD 165 AND MORLING STREET. TURN LEFT AND PROCEED ALONG MORLING STREET TO THE INTERSECTION OF MORLING AND UMGENI STREET, TURN LEFT AND PROCEED TO THE HOWICK BEER HALL.

ROUTE 11:

HOWICK MAGISTERIAL DISTRICT OF LIONS RIVER TO BROTENI MAGISTERIAL DISTRICT OF IMPENDHLE AND RETURN. DEPART THE HOWICK BUS TERMINUS AT THE HOWICK BEER HALL, UMGENI STREET, HOWICK, MAGISTERIAL DISTRICT OF LIONS RIVER AND PROCEED ALONG UMGENI STREET TO THE INTERSECTION OF SOMME STREET. TURN LEFT INTO SOMME STREET AND PROCEED TO THE INTERSECTION WITH BELL STREET. TURN RIGHT AND PROCEED ALONG BELL STREET TO THE INTERSECTION OF BELL STREET AND ROAD165 (KNOWN AS MAIN STREET IN HOWICK). PROCEED ALONG ROAD 165 VIA MERRIVALE AND PROCEED UNDER THE N8 FLYOVER TO THE INTERSECTION OF ROAD 165 AND ROAD 135 SITUATED ON THE FARM DRIEFONTEIN EN952. TURN RIGHT AND PROCEED ALONG ROAD 135. CONTINUE ALONG ROAD 135 TO THE INTERSECTION OF ROAD 135 AND ROAD 7/2. TURN RIGHT AND PROCEED ALONG ROAD 7/2, VIA BOSTON AND THE INTERSECTION WITH ROAD 132 ON FARM ELANDSRIVER DRIFT 770. CONTINUE ALONG ROAD 7/2 TO THE INTERSECTION OF 7/2 AND ROAD 127/1. TURN RIGHT AND PROCEED ALONG ROAD 127/1 TO THE INTERSECTION OF ROAD 127/1 AND ROAD 130, IN THE IMPENDHLE LOCATION 4673. TURN RIGHT AND PROCEED ALONG ROAD 130 TO IMPENDHLE VILLAGE IN THE IMPENDHLE LOCATION 4673. TURN AROUND AND RETURN ALONG ROAD 130 TO THE INTERSECTION WITH ROAD 130 AND ROAD 127/1. TURN RIGHT AND PROCEED ALONG ROAD 127/1 TO THE INTERSECTION WITH ROAD 127/1 AND ROAD 129 IMPENDHLE LOCATION 4673. CONTINUE ALONG ROAD 127/1 TO THE INTERSECTION WITH ROADS 127/1, 129 AND 127/2. TURN RIGHT AND PROCEED ALONG ROAD 129 TO THE CHIEF'S KRAAL NZINGA. TURN AROUND AND RETURN ALONG ROAD 129 TO THE INTERSECTION WITH ROADS 129, 127/1 AND 127/2. TURN RIGHT AND PROCEED ALONG ROAD 127/2 VIA THE INTERSECTION OF ROAD 128 ON THE FARM B OF EDEN 5971 AND CONTINUE ALONG ROAD 127/2 TO BROTENI AND ON THE FARMS 50 5239. RETURN VIA THE SAME ROUTE TO THE INTERSECTION OF ROAD 165 AND MORLING STREET. TURN LEFT AND PROCEED ALONG MORLING STREET TO THE INTERSECTION OF MORLING AND UMGENI STREET, TURN LEFT AND PROCEED TO THE HOWICK BEER HALL.

ROUTE 12:

TENDELE MAGISTERIAL DISTRICT OF MOOI RIVER TO HOWICK MAGISTERIAL DISTRICT OF LIONS RIVER VIA ROSSETTA, NOTTINGHAM ROAD, CURRY'S POST AND RETURN.



transport

Department:
Transport
Province of KwaZulu-Natal

GAZETTE

LGKZNG47-2020-MAR

REGION: ALL

DEPART TENDELE SITUATED ON THE FARM JACKALSKOP12769 AND PROCEED ALONG ROAD 28/1 TO THE INTERSECTION OF ROAD 28/1 AND ROAD 178 ON THE FARM LOT 6 & 8 4354. TURN RIGHT AND PROCEED ALONG ROAD 178 FOR 1KM. TURN AROUND AND RETURN ALONG THE ROAD 178, TO THE INTERSECTION OF ROAD 28/1 AND ROAD 164 ON A FARM JACKALSKOP 12769. TURN RIGHT AND PROCEED ALONG ROAD 164 TO THE INTERSECTION WITH ROAD D314 ON THE FARM DEFENCE 8115. TURN LEFT AND PROCEED ALONG ROAD D314 TO PROSPERITY THE FARM PROSPERITY 9794. TURN AROUND AND RETURN ALONG ROAD D314 TO THE INTERSECTION WITH ROAD 164. TURN LEFT AND PROCEED ALONG ROAD 164 VIA THE INTERSECTION OF ROAD 450 ON THE FARM VAALKOP3207. CONTINUE ALONG ROAD 164 TO THE INTERSECTION WITH ROAD 164 AND ROAD 167, ON THE FARM ROSETTA2983. CONTINUE ALONG ROAD 164 VIA ROSETTA TO THE INTERSECTION OF ROAD164, 1/7 AND 1/6. TURN RIGHT AND PROCEED ALONG ROAD 1/6 TO THE INTERSECTION OF ROAD 1/6 AND ROAD 27/3 ON THE FARM GOWRIE 1930. CONTINUE ALONG ROAD 1/6 TO THE INTERSECTION OF ROAD 1/6 AND ROAD 147 ON THE FARM GOWRIE 1930. TURN LEFT AND PROCEED ALONG ROAD 147 OVER THE N3/4 ON THE FARM KILDARE 13155. CONTINUE ALONG ROAD 147 TO THE INTERSECTION WITH ROAD 147 AND ROAD 165 ON THE FARM KARKLOOF 1866. CONTINUE ALONG ROAD 165 VIA THE INTERSECTION WITH ROAD 144 ON THE FARM THOMASVILLE 2120, CONTINUE ALONG ROAD 165 VIA THE INTERSECTION OF ROADS B73 AND D369 ON THE FARM WOODLANDS 876 AND THE INTERSECTION WITH ROAD D287 ON THE FARM ELDERSLIE 14886, TO THE INTERSECTION OF ROAD 165 AND ROAD 145 ON THE FARM STOCKLANDS AND OATLANDS878. CONTINUE ALONG ROAD 165 VIA THE INTERSECTION WITH ROAD 162 ON THE FARM STOCKLANDS AND OATLANDS878. CONTINUE ALONG ROAD 165 TO THE INTERSECTION OF ROAD 165 AND ROAD 142 IN THE HOWICK BOROUGH. CONTINUE ALONG ROAD 165 WHICH BECOMES MAIN STREET AND TURN RIGHT INTO SOMME STREET. CONTINUE ALONG SOMME STREET TO THE INTERSECTION OF SOMME STREET AND UMGENI STREET. CONTINUE ALONG UMGENI STREET TO THE HOWICK BUS RANK, MAGISTERIAL DISTRICT OF LIONS RIVER AND RETURN BY THE SAME ROUTE.

ROUTE 13:

TENDELE MAGISTERIAL DISTRICT OF MOOI RIVER TO MOOI RIVER MAGISTERIAL DISTRICT OF MOOI RIVER AND RETURN.

DEPART TENDELE, SITUATED ON THE FARM JACKALSKOP12796 AND PROCEED ALONG ROAD 28/1 TO THE INTERSECTION OF ROAD 28/1 AND ROAD 178 ON THE FARM LOT 6 & 8 4354. TURN RIGHT AND PROCEED ALONG ROAD 178 FOR 1KM. TURN AROUND AND RETURN ALONG THE ROAD 178 TO THE INTERSECTION OF ROAD 28/1. TURN LEFT AND PROCEED ALONG ROAD 28/1, TO THE INTERSECTION OF 28/1 AND ROAD 164 ON THE FARM JACKALSKOP 12769. TURN RIGHT AND PROCEED ALONG ROAD 164 TO THE INTERSECTION WITH ROAD D314 ON THE FARM DEFENCE 8115. TURN LEFT AND PROCEED ALONG ROAD D314 TO PROSPERITY ON THE FARM PROSPERITY 9794. TURN AROUND AND RETURN ALONG ROAD D314 TO THE INTERSECTION WITH ROAD 164. TURN LEFT AND PROCEED ALONG ROAD 164 VIA THE INTERSECTION OF ROAD 450 ON THE FARM VAALKOP3207. CONTINUE ALONG ROAD 164 TO THE INTERSECTION WITH ROAD 164 AND ROAD 167 ON THE FARM ROSETTA. CONTINUE ALONG ROAD 164 VIA ROSETTA TO THE INTERSECTION 164 AND 1/7. TURN AROUND AND RETURN ALONG ROAD 164, TO THE INTERSECTION OF ROAD 164 AND 167, ON THE FARM ROSETTA2983. TURN RIGHT AND PROCEED ALONG ROAD 167 TO THE INTERSECTION WITH ROAD 167 AND ROAD 169 ON THE FARM TWEE FONTEIN 4327. TURN LEFT AND PROCEED ALONG ROAD 169 TO BLOGWENI ON THE FARM EGYPT 5498. TURN AROUND AND RETURN ALONG ROAD 169, VIA THE INTERSECTION OF ROAD 167 CONTINUE ALONG ROAD 169 TO THE INTERSECTION OF ROAD 169 AND ROAD 19 ON THE FARM GRANTLEIGH 2177. TURN RIGHT AND PROCEED ALONG ROAD 19 WHICH BECOMES LAWRENCE ROAD IN MOOI RIVER. CONTINUE ALONG LAWRENCE ROAD (VIA THE DESCRIPTION FROM LAWRENCE ROAD TO THE MOOI RIVER BUS TERMINUS AS PER THE ESCORT ROUTE). RETURN VIA THE SAME ROUTE.

ROUTE 14:

NOTTINGHAM ROAD MAGISTERIAL DISTRICT OF LIONS RIVER TO UMGENI POORT MAGISTERIAL DISTRICT OF LIONS RIVER VIA FORT NOTTINGHAM AND RETURN.

DEPART NOTTINGHAM ROAD SITUATED ON THE FARM GOWRIE1930 SITUATED IN THE MAGISTERIAL DISTRICT OF LIONS RIVER TO THE INTERSECTION OF ROADS 1/6 AND 163. TURN RIGHT AND PROCEED ALONG ROAD 163 VIA ONVERWACHT 2004, HOLLY LODGE 2001, ONVERWACHT 2004, TO THE INTERSECTION OF ROAD 163 AND ROAD 134 SITUATED ON THE FARM LEEUWBOSCH 1275, CONTINUE ALONG ROAD 163 VIA THE BUSH RESERVE TO THE FORT NOTTINGHAM TOWNSHIP SITUATED ON FORT NOTTINGHAM P.H.A. TURN AROUND AT FORT NOTTINGHAM AND PROCEED BACK ALONG ROAD 163 TO THE INTERSECTION OF ROADS 163 AND 134 SITUATED ON THE FARM LEEUWBOSCH 1275. TURN RIGHT AND PROCEED ALONG ROAD 134 TO THE INTERSECTION OF ROADS 134 AND D290 SITUATED ON THE FARM LEEUWBOSCH 1275. TURN RIGHT INTO ROAD D290 AND PROCEED VIA VLAK PLAATS 1314 ROWTHORPE 1898 TO THE UMGENI POORT CONVENT SITUATED ON THE FARM WAKEFIELD1269. RETURN VIA THE SAME ROUTE.

ROUTE 15:

BRUNTVILLE BLACK TOWNSHIP MAGISTERIAL DISTRICT OF MOOI RIVER TO MOOI RIVE TEXTILES MAGISTERIAL DISTRICT OF MOOI RIVER AND RETURN:

DEPART MAIN STREET, BRUNTVILLE BLACK TOWNSHIP, MOOI RIVER SOUTH AFRICA, BOROUGH OF MOOI RIVER TO THE UNNAMED ENTRANCE ROAD TO BRUNTVILLE BLACK TOWNSHIP. TURN LEFT AND CONTINUE PASS THE N.P.A. CLINIC AND CEMETERY TO THE INTERSECTION OF ROAD 14/1. TURN LEFT AND PROCEED ALONG ROAD 14/1 OVER THE N3/4 BRIDGE TO THE INTERSECTION OF ROADS 14/1 AND 1/7. TURN RIGHT INTO ROAD 1/7 AND PROCEED TO THE INTERSECTION OF ROAD 1/7 AND LAWRENCE ROAD IN MOOI RIVER. TURN LEFT AND PROCEED ALONG LAWRENCE ROAD TO THE INTERSECTION OF LAWRENCE AND MARKET STREET. TURN RIGHT INTO MARKET STREET AND PROCEED OVER RAILWAYS BRIDGE TO THE INTERSECTION OF MARKET STREET AND CLAUGHTON TERRACE AND CONTINUE ALONG THE EXTENSION OF CLAUGHTON TERRACE FROM TWO (2KM). OVER THE BRIDGE, OVER THE MOOI RIVER TO THE BUS SAME ROUTE. (THE HOLDER IS ENTITLED TO OPERATE INTERMEDIATE JOURNEYS BETWEEN BRUNTVILLE AND MOOI RIVER IN ACCORDANCE WITH THE TIMETABLE.

ROUTE 16:

MOOI RIVER MAGISTERIAL DISTRICT OF MOOI RIVE TO ESTCOURT MAGISTERIAL DISTRICT OF ESTCOURT AND RETURN:

DEPART THE BUS TERMINUS AT THE INTERSECTION OF LAWRENCE ROAD AND ROAD1/7 IN MOOI RIVER MAGISTERIAL DISTRICT OF MOOI RIVER. TURN RIGHT INTO ROAD 1/7 AND CONTINUE ALONG ROAD 1/7 OVER THE N3/4 WHERE IT BECOMES 1/8. CONTINUE ALONG ROAD 1/8 PASS THE INTERSECTION OF ROADS 1/8 AND ROAD 19, CONTINUE ALONG ROAD 1/8 VIA SHACKLETON 2164 TO THE INTERSECTION OF ROADS 1/8 AND 18, (LOWER MIDDLELUS TURN-OFF) SITUATED ON THE FARM THE PLAINS3147. CONTINUE ALONG ROAD 1/8 TO THE INTERSECTION OF ROADS 1/8 AND ROAD 175 SITUATED ON THE FARM OAKLANDS2976 (UPPER MIDDLELUSTURN-OFF). CONTINUE ALONG ROAD 1/8 VIA HIGHLANDS 2954 VIA THE WILLOW GRANGE FARM SITUATED ON THE FARM MISGUNST1916 TO THE INTERSECTION OF ROADS 1/8 AND ROAD 173. CONTINUE ALONG ROAD 1/8 VIA MEYER 1908 TO THE INTERSECTION OF ROADS 1/8 AND 170 SITUATED ON THE FARM ZAAY LARGER1199. CONTINUE ALONG ROAD 1/8 INTO ESTCOURT, MAGISTERIAL DISTRICT OF ESTCOURT. CONTINUE ALONG ROAD1/8 WHICH BECOMES HARDING STREET IN ESCCOURT TO THE INTERSECTION OF HARDING STREET ESCCOURT TO THE INTERSECTION OF HARDING STREET AND ALEXANDRA STREET. TURN LEFT INTO ALEXANDRA STREET TO THE ALEXANDRA STREET BUS TERMINUS SITUATED IN ESCCOURT MAGISTERIAL DISTRICT OF ESCCOURT AND RETURN VIA THE SAME ROUTE.

ROUTE 17:

MOOI RIVER MAGISTERIAL DISTRICT OF LIONS RIVER TO PIETERMARITZBURG MAGISTERIAL DISTRICT OF PIETERMARITZBURG AND RETURN:

DEPART MOOI RIVER BUS RANK IN THE MAGISTERIAL DISTRICT OF MOOI RIVER. TURN LEFT INTO ROAD 1/7 AND PROCEED ALONG ROAD 1/7 TO THE INTERSECTION OF ROAD 1/7 AND ROAD 14/1. TURN LEFT AND PROCEED ALONG ROAD 14/1 OVER THE N3/4 TO THE INTERSECTION OF ROAD 14/1 AND THE GLIDE ONTO THE N3 TURN RIGHT AND PROCEED ALONG THE N3 TO THE INTERSECTION OF THE N3 AND ROAD 142. TURN LEFT ALONG ROAD 142 TO THE INTERSECTION OF ROAD 142 AND ROAD 165 IN HOWICK, MAGISTERIAL DISTRICT OF LIONS RIVER. TURN RIGHT ALONG ROAD 165 (KNOWN AS MAIN ROAD IN HOWICK) AND CONTINUE ALONG ROAD 165 TO THE INTERSECTION WITH ROAD 165 AND ROAD 481. TURN RIGHT AND PROCEED ALONG ROAD 481 TO THE INTERSECTION WITH THE N3, TURN LEFT AND PROCEED ALONG THE N3 TO THE GLIDE OFF INTERSECTING WITH ROAD 6/1 SITUATED IN PIETERMARITZBURG, MAGISTERIAL DISTRICT OF PIETERMARITZBURG. TURN RIGHT INTO ROAD6/1 WHICH BECOMES CHURCH STREET AND CONTINUE TO THE INTERSECTION WITH CHURCH STREET AND EAST STREET. TURN LEFT AND PROCEED ALONG EAST STREET, TO THE NEW EAST STREET BUS RANK, SITUATED IN EAST STREET BETWEEN LOOP STREET AND BURGER STREET. RETURN TO MOOI RIVER VIA THE SAME ROUTE IN REVERSE.

RESTRICTION:

SUBJECT TO THE RESTRICTION THAT NO PASSENGERS SHALL BE PICKED UP OR SET DOWN WITHIN THE MUNICIPAL BOUNDARY OF PIETERMARITZBURG EXCEPT AT THE EAST STREET BUS RANK IN PIETERMARITZBURG.

NO. ROUTE

- 1 HOWICK TO MOPOPHOMENI
- 2 HOWICK TO MASHINGENI
- 3 HOWICK TO MAZWAZINI
- 4 HOWICK TO EQUEMENI
- 5 HOWICK TO DULELA
- 6 HOWICK TO SWEETWATERS
- 7 MPOPHOMENI TO PIETERMARITZBURG
- 8 BUCKLANDS TO HOWICK



transport

Department:

Transport

Province of KwaZulu-Natal

GAZETTE

LGKZNG47-2020-MAR

REGION: ALL

- 9 BUCKLAND TO MAKHAKHE
- 10 HOWICK TO CHIEF'S KRAAL
- 11 HOWICK TO BROTONI
- 12 TENDELE TO HOWICK
- 13 TENDELE TO MOOI RIVER
- 14 NOTTINGHAM ROAD TO UMGENI POORT CONVENT
- 15 BRUNTVILLE TOWNSHIP TO MOOI RIVER TEXTILES
- 16 MOOI RIVER TO ESTCOURT
- 17 MOOI RIVER TO PIETERMARITZBURG

PASSENGERS AND THEIR PERSONAL EFFECTS OVER THE FOLLOWING ROUTES: -

GENERAL AUTHORITIES

1. ORGANISED PARTIES

CONVEYANCE OF PARTY PERSONS VISITING ANY PLACE FOR THE PURPOSE OF: -

- 1. ATTENDING ANY RELIGIOUS FUNCTION, WEDDING OR FUNERAL.
- 2. TAKING PART IN CAMP, PICNIC, CONCERT OR OTHER FORM OF AMUSEMENT OR GATHERING
- 3. JOINTLY TAKING PART IN OR ATTENDING ANY COMPETITION OR GAME.



transport

Department:
Transport
Province of KwaZulu-Natal

GAZETTE

LGKZNG47-2020-MAR

REGION: ALL

1)	Application Number: APP0122289	2)	Gazette Number: LGKZNG47-2020-MAR
3)	Applicant: <input type="checkbox"/> IMPENDHLE SERVICES (PTY) LTD ID NO. 1961/000213/07 Association: NOT AVAILABLE	4)	Applicant Address: PO. BOX 26 HOWICK 3290
5)	Existing Licence Holder: NOT APPLICABLE ID NO. NOT APPLICABLE	6)	Existing Licence Holder Address: NOT APPLICABLE
7)	Type of application: NEW OPERATING LICENCE	8)	Operating Licence Number: NOTAVAILABLE
9)	Vehicle Type: BUS	10)	1 X 36+ (SEATED) + 0 (STANDING)
11)	Region: UMGUNGUNDLOVU		
12.1	<p>KZPRERC2775274 - VARIOUS BUS ROUTES - IMPENDHLE SERVICES (PTY) LTD</p> <p>ROUTE 1: HOWICK MAGISTERIAL DISTRICT OF LIONS RIVER TO MPOPHOMENI MAGISTERIAL DISTRICT OF LIONS RIVER AND RETURN: DEPART THE HOWICK BUS TERMINUS AT THE HOWICK BEER HALL, UMGENI STREET, HOWICK, MAGISTERIAL DISTRICT OF LIONS RIVER, AND PROCEED ALONG UMGENI STREET TO THE INTERSECTION WITH SOMME STREET. TURN LEFT INTO SOMME STREET AND PROCEED TO THE INTERSECTION WITH BELL STREET. TURN RIGHT AND PROCEED ALONG BELLE STREET TO THE INTERSECTION WITH ROAD 165 KNOWN AS MAIN STREET IN HOWICK. TURN RIGHT AND PROCEED ALONG ROAD 165 VIA SATAN AND MERRIVALE AND CONTINUE UNDER THE N8 FLYOVER TO THE INTERSECTION OF ROAD 165 AND ROAD 135. TURN RIGHT AND PROCEED ALONG ROAD 135 VIA MAKANINI, N.P.B. AND MATATIELE TO THE INTERSECTION OF ROAD 135 AND THE TURN OFF TO MPOPHOMENI TOWNSHIP, SITUATED ON THE FARM RIETVLEI1043. TURN LEFT AND PROCEED TO THE MPOPHOMENI TOWNSHIP BUS TERMINUS. RETURN VIA THE SAME ROUTE TO THE INTERSECTION OF ROAD 165 AND MORLING STREET. TURN LEFT AND PROCEED ALONG MORLING STREET TO THE INTERSECTION OF MORLING STREET AND UMGENI STREETS, TURN LEFT AND PROCEED TO THE HOWICK BEER HALL.</p> <p>ROUTE 2: HOWICK MAGISTERIAL DISTRICT OF LIONS RIVER TO MASHINGENI MAGISTERIAL DISTRICT OF LIONS RIVER AND RETURN. DEPART THE HOWICK BUS TERMINUS AT HOWICK BEER HALL, UMGENI STREET, HOWICK, MAGISTERIAL DISTRICT OF LIONS RIVER AND PROCEED ALONG UMGENI STREET TO THE INTERSECTION WITH SOMME STREET. TURN LEFT INTO SOMME STREET AND PROCEED TO THE INTERSECTION WITH BELL STREET. TURN RIGHT AND PROCEED ALONG BELLE STREET TO THE INTERSECTION WITH ROAD 165 (KNOWN AS MAIN STREET IN HOWICK) TURN RIGHT AND PROCEED ALONG ROAD 165 VIA SATAN AND MERRIVALE AND CONTINUE UNDER THE N8 FLYOVER TO THE INTERSECTION OF ROAD 165 AND ROAD 135. TURN RIGHT AND PROCEED ALONG ROAD 135 VIA MAKANINI, N.P.B. AND MATATIELE TO THE INTERSECTION OF ROAD 135 AND THE TURN OFF TO MPOPHOMENI TOWNSHIP, SITUATED ON THE FARM RIETVLEI1043. TURN LEFT AND PROCEED TO THE MPOPHOMENI TOWNSHIP, TO MASHINGENI SITUATED ON THE FARM RIETVLEI1043. RETURN VIA THE SAME ROUTE TO THE INTERSECTION OF ROAD 165 AND MORLING STREET. TURN LEFT AND PROCEED ALONG MORLING STREET TO THE INTERSECTION OF MORLING STREET AND UMGENI STREET, TURN LEFT AND PROCEED TO THE HOWICK BEER HALL.</p> <p>ROUTE 3: HOWICK MAGISTERIAL DISTRICT OF LIONS RIVER TO MASWAZINI MAGISTERIAL DISTRICT OF LIONS RIVER AND RETURN. DEPART THE HOWICK BUS TERMINUS, AT THE HOWICK BEER HALL, UMGENI STREET, HOWICK, MAGISTERIAL DISTRICT OF LIONS RIVER AND PROCEED ALONG UMGENI STREET, TO THE INTERSECTION WITH SOMME STREET. TURN LEFT INTO SOMME STREET AND PROCEED TO THE INTERSECTION WITH BELL STREET. TURN RIGHT AND PROCEED ALONG BELLE STREET TO THE INTERSECTION WITH ROAD 165 (KNOWN AS MAIN STREET IN HOWICK). TURN RIGHT AND PROCEED ALONG ROAD 165 VIA SATAN AND MERRIVALE AND CONTINUE UNDER THE N8 FLYOVER TO THE INTERSECTION OF ROAD 165 AND ROAD 135. TURN RIGHT AND PROCEED ALONG ROAD 135 VIA MAKANINI, N.P.B. MATATIELE, GOBLE, GUY, SAPPI AND STORE SITUATED ON ROAD NO.135 TO THE TURN OFF TO MAZWAZINI (KNOWN AS EQUEMENE) SITUATED ON THE FARM VAN VUURENS POST 942. TURN LEFT AND PROCEED TO MAZWAZINI VIA SLAGHENE SITUATED IN ZWAARTKOP BANTU LOCATION 4669. RETURN VIA THE SAME ROUTE TO THE INTERSECTION OF ROAD 165 AND MORLING STREET. TURN LEFT AND PROCEED ALONG MORLING STREET TO THE INTERSECTION OF MORLING AND UMGENI STREETS, TURN LEFT AND PROCEED TO THE HOWICK BEER HALL.</p> <p>ROUTE 4: HOWICK MAGISTERIAL DISTRICT OF LIONS RIVER TO EQUEMENI MAGISTERIAL DISTRICT OF PIETERMARITZBURG AND RETURN. DEPART THE HOWICK BUS TERMINUS AT THE HOWICK BEER HALL, UMGENI STREET, HOWICK, MAGISTERIAL DISTRICT OF LIONS RIVER AND PROCEED ALONG UMGENI STREET TO THE INTERSECTION WITH SOMME STREET, TURN LEFT INTO SOMME STREET AND PROCEED TO THE INTERSECTION WITH BELL STREET. TURN RIGHT AND PROCEED ALONG BELLE STREET TO THE INTERSECTION WITH ROAD 165 (KNOWN AS MAIN STREET IN HOWICK) TURN RIGHT AND PROCEED ALONG ROAD 165 VIA SATAN AND MERRIVALE AND CONTINUE UNDER THE N8 FLYOVER TO THE INTERSECTION OF ROAD 165 AND 135. TURN RIGHT AND PROCEED ALONG ROAD 135 VIA MAKANINI, N.P.B., MATATIELE, GOBLE AND GUY, SITUATED ON ROAD 135 TO THE INTERSECTION OF ROAD 135 AND ROAD 135 AND ROAD ZM207 SITUATED ON THE FARM RIETVLEI1043. TURN LEFT AND PROCEED ALONG ROAD ZM207 VIA HAZA TEA ROOM, HLENGWA SCHOOL, QURRY, MNCANI, SANGWENI AND TOGOSA STORE, SITUATED IN THE ZWAARTKOP BANTU LOCATION TO THE INTERSECTION OF ROAD ZM207 AND ROAD B214, TURN RIGHT AND PROCEED ALONG ROAD B214 TO THE INTERSECTION ROAD B214 AND ROAD 135, EQUEMENE, SITUATED ON THE FARM VAN VUURENS POST 942. TURN RIGHT AND PROCEED ALONG ROAD 135 TO THE INTERSECTION OF ROAD 135 AND ROAD 165, TURN LEFT AND PROCEED ALONG ROAD 165 TO THE INTERSECTION OF ROAD 165 (MAIN STREET HOWICK) AND MORLING STREET, TURN LEFT AND PROCEED ALONG MORLING STREET TO THE INTERSECTION WITH UMGENI STREET TO THE UMGENI BEER HALL.</p> <p>ROUTE 5: HOWICK MAGISTERIAL DISTRICT OF LIONS RIVER TO KWA DULELA MAGISTERIAL DISTRICT OF PIETERMARITZBURG AND RETURN. DEPART THE HOWICK BUS TERMINUS AT THE BEER HALL, UMGENI STREET, HOWICK, MAGISTERIAL DISTRICT OF LIONS RIVER AND PROCEED ALONG UMGENI STREET TO THE INTERSECTION WITH SOMME STREET. TURN LEFT INTO SOMME STREET AND PROCEED TO THE INTERSECTION WITH BELL STREET, TURN RIGHT AND PROCEED ALONG BELLE STREET TO THE INTERSECTION WITH ROAD 165 (KNOWN AS MAIN STREET IN HOWICK) TURN RIGHT AND PROCEED ALONG ROAD 165 VIA SATAN AND MERRIVALE AND CONTINUE UNDER THE N8 FLYOVER TO THE INTERSECTION OF ROAD 165 AND 135. TURN RIGHT AND PROCEED ALONG ROAD 135 VIA MAKANINI, N.P.B. MATATIELE, GOBLE AND GUY, SITUATED ON ROAD NO.35 TO THE INTERSECTION OF ROAD 135 AND ROAD ZM207 SITUATED ON THE FARM RIETVLEI1043. TURN LEFT AND PROCEED ALONG ROAD ZM207 TO THE INTERSECTION OF ROAD ZM207 AND ROAD ZD1237 SITUATED IN ZWAARTKOP BANTU LOCATION 4669, TURN LEFT AND PROCEED ALONG ROAD ZD1237, VIA HAZA TEA ROOM TO KWA DULELA SITUATED IN ZWAARTKOP BANTU LOCATION 669. RETURN VIA THE SAME ROUTE OF ROAD 165 AND MORLING STREET, TURN LEFT AND PROCEED ALONG MORLING STREET TO THE INTERSECTION OF MORLING STREET AND UMGENI STREET TURN LEFT AND PROCEED TO THE HOWICK BEER HALL.</p> <p>ROUTE 6: HOWICK MAGISTERIAL DISTRICT OF LIONS RIVER TO SWEETWATERS MAGISTERIAL DISTRICT OF PIETERMARITZBURG AND RETURN. DEPART THE HOWICK BUS TERMINUS AT THE HOWICK BEER HALL, UMGENI STREET, HOWICK, MAGISTERIAL DISTRICT OF LIONS RIVER AND PROCEED ALONG UMGENI STREET TO THE INTERSECTION WITH SOMME STREET TURN LEFT INTO SOMME STREET AND PROCEED TO THE INTERSECTION WITH BELL STREET TURN RIGHT AND PROCEED ALONG BELLE STREET TO THE INTERSECTION WITH ROAD 165 (KNOWN AS MAIN STREET IN HOWICK) TURN RIGHT AND PROCEED ALONG ROAD 165 VIA SATAN TO THE INTERSECTION OF ROAD 165 AND ROAD 367 AT MERRIVALE TURN LEFT AND PROCEED ALONG ROAD 367 VIA J.J DRIVE IN AND CEDARA TO THE INTERSECTION OF ROAD 367 AND ROAD 139. TURN LEFT AND PROCEED ALONG ROAD 139 TO HILTON HOTEL, SITUATED IN HILTON, MAGISTERIAL DISTRICT OF LIONS RIVER. TURN AROUND AND RETURN ALONG ROAD 139 VIA THE HILTON SHOPS TO THE INTERSECTION OF ROAD 139 AND ROAD 367. CONTINUE ALONG ROAD 139 VIA THE HILTON POLICE STATION, COWAN HOUSE, THE KNOLL, WINTERSKLOOF TO THE INTERSECTION OF ROAD 139 AND ZM1238 BEING THE ENTRANCE TO SWEETWATERS LOCATION. TURN RIGHT INTO ROAD ZM1238 AND CONTINUE ALONG THIS ROAD FOR 0.7KM TO THE SEZENANI BUS DEPOT. RETURN TO HOWICK VIA THE SAME ROUTE TO THE INTERSECTION OF ROAD 165 AND MORLING STREET. TURN LEFT AND PROCEED ALONG MORLING STREET. TURN LEFT AND PROCEED ALONG MORLING STREET TO THE INTERSECTION OF MORLING STREET AND UMGENI STREETS, TURN LEFT AND PROCEED TO THE HOWICK BEER HALL.</p>		



transport

Department:
Transport
Province of KwaZulu-Natal

GAZETTE

LGKZNG47-2020-MAR

REGION: ALL

(THE HOLDER IS ENTITLED TO OPERATE INTERMEDIATE JOURNEYS BETWEEN SWEETWATERS AND HILTON HOTEL IN ACCORDANCE WITH THE TIMETABLE)

ROUTE 7:

MPHOMENI MAGISTERIAL DISTRICT OF LIONS RIVER TO PIETERMARITZBURG MAGISTERIAL DISTRICT OF PIETERMARITZBURG AND RETURN. DEPART MPHOMENI, SITUATED ON THE FARM RIETVLEI1043, MAGISTERIAL DISTRICT OF LIONS RIVER AND PROCEED TO THE INTERSECTION OF ROAD 135 AND ROAD 165. TURN LEFT AND PROCEED ALONG ROAD 165 TO THE INTERSECTION OF ROAD 165 AND ZEERDEBERG ROAD. TURN RIGHT AND PROCEED ALONG ZEEDERBERG ROAD, VIA MERRIVALE TO THE INTERSECTION OF ZEEDERBERG ROAD AND ROAD 139. CONTINUE ALONG ROAD 367 VIA J.J. DRIVE IN, CEDARA TO THE INTERSECTION OF ROAD 367 AND ROAD 139, SITUATED IN HILTON, MAGISTERIAL DISTRICT OF LIONS RIVER. TURN LEFT AND PROCEED ALONG ROAD 139 VIA CROSSWAYS, HILTON SHOPS, HILTON HOTEL TO THE INTERSECTION OF ROAD 139 AND THE N3. TURN RIGHT AND PROCEED ALONG THE N3 TO THE GLIDE OFF INTERSECTING WITH ROAD 6/1, SITUATED IN PIETERMARITZBURG, MAGISTERIAL DISTRICT OF PIETERMARITZBURG. TURN RIGHT INTO ROAD 6/1 WHICH BECOMES CHURCH STREET AND CONTINUE TO THE INTERSECTION OF CHURCH STREET AND EAST STREET. TURN RIGHT AND PROCEED ALONG EAST STREET TO THE INTERSECTION OF EAST AND PIETERMARITZBURG STREET, TO THE INTERSECTION OF PIETERMARITZ STREET AND BERG STREET. TURN RIGHT INTO BERG STREET AND PROCEED ALONG BERG STREET TO THE INTERSECTION OF BERG AND EAST STREET. TURN RIGHT INTO EAST STREET AND PROCEED TO THE EAST STREET AND PROCEED TO THE EAST STREET BUS TERMINUS. DEPART EAST STREET TERMINUS AND PROCEED ALONG EAST STREET TO THE INTERSECTION OF EAST AND CHURCH STREETS. TURN LEFT INTO CHURCH STREET AND RETURN TO MPHOMENI AS PER OUTWARD JOURNEY.

ROUTE 8:

BUCKLANDS MAGISTERIAL DISTRICT OF IMPENDLE TO HOWICK MAGISTERIAL DISTRICT OF LIONS RIVER VIA NOTINGHAM ROAD, CURRYS POST AND RETURN.

DEPART BUCKLANDS SITUATED ON THE FARM A OF BUCKLANDS7595, PROCEED ALONG ROAD 27/2 TO THE INTERSECTION OF ROAD 27/2 AND 346 ON THE FARM LONGSTOP 13137. TURN RIGHT AND PROCEED ALONG ROAD 346 TO LOUWLANDS 7176. TURN AROUND AND RETURN ALONG ROAD 346 TO THE INTERSECTION WITH ROAD 27/2. TURN LEFT AND PROCEED ALONG ROAD 27/2 TO THE INTERSECTION OF ROAD 27/2 AND 277, SITUATED ON THE FARM A OF SNOWTOP8823. TURN LEFT AND PROCEED ALONG ROAD 227 TO LOTENI AND RETURN ALONG ROAD 277 TO THE INTERSECTION WITH ROAD 27/2. TURN LEFT AND PROCEED ALONG ROAD 27/2 VIA THE INTERSECTION OF ROAD 129 ON THE FARM GOLDEN FLEECE 14034. CONTINUE ALONG ROAD 27/2 TO THE INTERSECTION OF ROAD 28/2 ON THE FARM WUTHERING HEIGHTS 10079 WHERE ROAD 27/2 BECOMES ROAD 27/3. CONTINUE ALONG ROAD 27/3 TO THE INTERSECTION OF ROAD 27/3 AND 366 ON THE FARM COLLEGIATE 3267. CONTINUE ALONG ROAD 27/3 TO THE INTERSECTION OF ROAD 27/3 AND D544 ON THE FARM WAR COMMON 10648. CONTINUE ALONG ROAD 27/3 AND D.544 ON THE FARM WAR COMMON 10648. CONTINUE ALONG ROAD 27/3 TO THE INTERSECTION OF ROAD 27/3 AND D.361 ON THE FARM OUTSPAN. CONTINUE ALONG ROAD 27/3 TO THE INTERSECTION OF ROAD 27/3 AND 1/6 ON THE FARM GOWRIE. TURN RIGHT AND PROCEED ALONG ROAD 1/6. VIA THE INTERSECTION OF ROAD 1/6 AND 163 ON THE FARM GOWRIE 1930. CONTINUE ALONG ROAD 1/6 TO THE INTERSECTION OF ROAD 1/6 AND ROAD 147 OVER THE N3/4 ON THE FARM KILDARE 18155. CONTINUE ALONG ROAD 147 AND 165 ON THE FARM KARKLOOF 1866. CONTINUE ALONG 165 VIA THE INTERSECTION WITH ROAD 144 ON THE FARM THOMASVILLE 2120. CONTINUE ALONG ROAD 165 VIA THE INTERSECTION OF ROAD 293 ON THE FARM THOMASVILLE 2120, CONTINUE ALONG ROAD 165 VIA THE INTERSECTION OF ROAD B73 AND D369 ON THE FARM WOODLANDS 876 AND THE INTERSECTION WITH ROAD D287 ON THE FARM HLDERSLIE 14886 TO THE INTERSECTION OF ROADS 165 AND 145 ON THE FARM STOCKLANDS AND OATLANDS878. CONTINUE ALONG ROAD 165, VIA THE INTERSECTION WITH ROAD 162 ON THE FARM STOCKLANDS AND OATLANDS878. CONTINUE ALONG ROAD 165 TO THE INTERSECTION OF ROAD 165 AND 142 IN THE BOROUGH OF HOWICK. CONTINUE ALONG ROAD 165 WHICH BECOMES MAIN STREET AND TURN RIGHT INTO SOMME STREET, CONTINUE ALONG SOMME STREET TO THE INTERSECTION OF SOMME AND UMGENI STREET TO THE HOWICK BUS RANK, MAGISTERIAL DISTRICT OF LIONS RIVER. RETURN ALONG THE SAME ROUTE.

ROUTE 9:

BUCKLANDS MAGISTERIAL DISTRICT OF IMPENDLE TO THE HOLM MAGISTERIAL DISTRICT OF UNDERBERG (MAKHAKHE), (SANI PASS) MAGISTERIAL DISTRICT OF UNDERBERG AND RETURN:

DEPART BUCKLANDS ON THE FARM A OF BUCKLANDS7588 AND PROCEED ALONG ROAD 27/2 VIA THE INTERSECTION OF ROAD D6 SITUATED ON THE FARM MORVEN 9366. CONTINUE ALONG ROAD 27 TO THE INTERSECTION OF ROAD 27 AND ROAD 277 SITUATED ON FARM A OF SNOWTOP8823. TURN LEFT AND PROCEED ALONG ROAD 277 TO LOTENI, SITUATED ON THE FARM LAURENSFORD 11783. RETURN TO THE INTERSECTION OF ROAD 277 AND ROAD 27/2 VIA THE SAME ROUTE. TURN RIGHT AND PROCEED ALONG ROAD 27/2, VIA BUCKLANDS TO THE INTERSECTION OF ROAD 27/2 AND ROAD 346 SITUATED ON THE FARM LONGSTOP 13137. TURN RIGHT AND PROCEED ALONG ROAD 346 TO UPPER UMKOMAAS SITUATED ON THE FARM LOWLAND 7176. TURN AROUND AND RETURN ALONG ROAD 346 TO THE INTERSECTION OF ROAD 346 AND ROAD 27. TURN RIGHT AND PROCEED ALONG ROAD 27/2 VIA THE INTERSECTION WITH ROAD 25/2 SITUATED ON THE FARM FP65 8346 AND CONTINUE ALONG ROAD 27/1 TO THE INTERSECTION OF ROADS 27/2, 27/1 AND 126. CONTINUE ALONG ROAD 126 THROUGH HIMEVILLE TOWNSHIP, MAGISTERIAL DISTRICT OF UNDERBERG TO THE INTERSECTION OF ROADS 126, 7/4 AND 125 IN UNDERBERG ON THE FARM UNDERBERG FP 161 6834. TURN AROUND AND RETURN ALONG ROAD 126 TO THE INTERSECTION OF ROADS 126, 27/1, 27/2 AND 318 SITUATED ON THE FARM RIVERSDALE 1287. TURN LEFT AND PROCEED ALONG ROAD 318 TO THE HOLM SITUATED ON THE FARM FP2177198 KNOWN AS MAKHAKHE. TURN AROUND AND RETURN ALONG ROAD 318 TO THE INTERSECTION OF ROADS 318, 126, 27/2 AND 27/1. TURN RIGHT AND PROCEED ALONG ROAD 126 VIA HIMEVILLE TO UNDERBERG AND RETURN ALONG ROAD 126, 27/2, 346 TO MAKHAKHE AND RETURN TO ROAD 27/2 AND PROCEED ALONG ROAD 27/2 TO LOTENI, VIA ROADS 27/2 AND 277. RETURN FROM LOTENI TO BUCKLANDS VIA ROAD 277 AND ROAD 27/2.

ROUTE 10:

HOWICK MAGISTERIAL DISTRICT OF LIONS RIVER TO CHIEF'S KRAAL MAGISTERIAL DISTRICT OF IMPENDHLE VIA DARGLE AND RETURN:

DEPART THE HOWICK BUS RANK AND PROCEED ALONG UMGENI ROAD TO SOMME STREET ALONG SOMME STREET TO BELL STREET, ALONG BELLE STREET TO ROAD 165 (KNOWN AS MAIN STREET HOWICK, MAGISTERIAL DISTRICT OF LIONS RIVER). TURN LEFT ALONG ROAD 165 AND CONTINUE TO THE INTERSECTION OF ROAD 165 AND ROAD 142 IN THE BOROUGH OF HOWICK. TURN LEFT AND CONTINUE ALONG ROAD 142, PASS THE INTERSECTION WITH THE N3/4 TO THE INTERSECTION OF ROADS 142, 1/6 AND 548, IN THE MIDMAR REGULATED AREA. TURN RIGHT AND PROCEED ALONG ROAD 1/6 TO THE INTERSECTION OF ROAD 162. TURN LEFT AND CONTINUE ALONG ROAD 1/6 THE INTERSECTION OF ROAD 1/6 AND ROAD 134 ON THE FARM WELTEVREDEN 1017. TURN LEFT AND PROCEED ALONG ROAD 134 VIA DARGLE ON THE FARM HEBRON 914 PASS THE INTERSECTION OF ROAD 548 ON FARM MIDDLE BOSCH 897. CONTINUE ALONG ROAD 134 TO THE INTERSECTION OF ROAD 134 AND D244 ON THE FARM DARGLE 913. CONTINUE ALONG ROAD 134 VIA D666 ON THE FARM DARGLE 913. CONTINUE ALONG ROAD 134 TO THE INTERSECTION 134 AND ROAD 130 ON THE DARGLE FARM 913. TURN LEFT AND PROCEED ALONG ROAD 130 VIA ROAD 132 ON THE FARM BEVERLY 2047. CONTINUE ALONG ROAD 130 TO THE INTERSECTION OF ROAD 130 AND 131 IN THE IMPENDHLE LOCATION 4673. TURN LEFT AND PROCEED ALONG ROAD 130 VIA IMPENDHLE VIAALGE TO THE INTERSECTION OF ROAD 130 AND ROAD 127/1 IN THE IMPENDHLE LOCATION 4673. TURN RIGHT AND PROCEED ALONG ROAD 137/1 TO THE INTERSECTION OF ROAD 127/1 AND ROAD 129 IN THE IMPENDHLE LOCATION 4673. TURN RIGHT AND PROCEED ALONG ROAD 129 TO CHIEF'S KRAAL (NZINGA) AND RETURN TO HOWICK VIA THE SAME ROUTE TO THE INTERSECTION OF ROAD 165 AND MORLING STREET. TURN RIGHT AND PROCEED ALONG MORLING STREET TO THE INTERSECTION OF MORLING AND UMGENI STREETS, TURN LEFT AND PROCEED TO THE HOWICK BEER HALL.

ROUTE 11:

HOWICK MAGISTERIAL DISTRICT OF LIONS RIVER TO BROTENI MAGISTERIAL DISTRICT OF IMPENDHLE AND RETURN.

DEPART HOWICK BUS TERMINUS AT THE HOWICK BEER HALL, UMGENI STREET, HOWICK, MAGISTERIAL DISTRICT OF LIONS RIVER AND PROCEED ALONG UMGENI STREET TO THE INTERSECTION OF SOMME STREET. TURN LEFT INTO SOMME STREET AND PROCEED TO THE INTERSECTION WITH BELL STREET. TURN RIGHT AND PROCEED ALONG BELLE STREET TO THE INTERSECTION OF BELL STREET AND ROAD 165 (KNOWN AS MAIN STREET IN HOWICK). PROCEED ALONG ROAD 165 VIA MERRIVALE AND PROCEED UNDER THE N8 FLYOVER TO THE INTERSECTION OF ROAD 165 AND ROAD 135 SITUATED ON THE FARM DRIEFONTEIN EN952. TURN RIGHT AND PROCEED ALONG ROAD 135. CONTINUE ALONG ROAD 135 TO THE INTERSECTION OF ROAD 135 AND ROAD 7/2. TURN RIGHT AND PROCEED ALONG ROAD 7/2, VIA BOSTON AND THE INTERSECTION WITH ROAD 132 ON FARM ELANDSRIVER DRIFT 770. CONTINUE ALONG ROAD 7/2 TO THE INTERSECTION OF 7/2 AND ROAD 127/1. TURN RIGHT AND PROCEED ALONG ROAD 127/1 TO THE INTERSECTION OF ROAD 127/1 AND ROAD 130, IN THE IMPENDHLE LOCATION 4673. TURN RIGHT AND PROCEED ALONG ROAD 130 TO IMPENDHLE VILLAGE IN THE IMPENDHLE LOCATION 4673. TURN AROUND AND RETURN ALONG ROAD 130 TO THE INTERSECTION WITH ROAD 130 AND ROAD 127/1. TURN RIGHT AND PROCEED ALONG ROAD 127/1 TO THE INTERSECTION WITH ROAD 127/1 AND ROAD 129 IMPENDHLE LOCATION 4673. CONTINUE ALONG ROAD 127/1 TO THE INTERSECTION WITH ROADS 127/1, 129 AND 127/2. TURN RIGHT AND PROCEED ALONG ROAD 129 TO THE CHIEF'S KRAAL NZINGA. TURN AROUND AND RETURN ALONG ROAD 129 TO THE INTERSECTION WITH ROADS 129, 127/1 AND 127/2. TURN RIGHT AND PROCEED ALONG ROAD 127/2 VIA THE INTERSECTION OF ROAD 128 ON THE FARM B OF EDEN 5971 AND CONTINUE ALONG ROAD 127/2 TO BROTENI AND ON THE FARMS 50 5239. RETURN VIA THE SAME ROUTE TO THE INTERSECTION OF ROAD 165 AND MORLING STREET. TURN LEFT AND PROCEED ALONG MORLING STREET TO THE INTERSECTION OF MORLING AND UMGENI STREET, TURN LEFT AND PROCEED TO THE HOWICK BEER HALL.

ROUTE 12:

TENDELE MAGISTERIAL DISTRICT OF MOOI RIVER TO HOWICK MAGISTERIAL DISTRICT OF LIONS RIVER VIA ROSSETTA, NOTTINGHAM ROAD, CURRY'S POST AND RETURN.



transport

Department:
Transport
Province of KwaZulu-Natal

GAZETTE

LGKZNG47-2020-MAR

REGION: ALL

DEPART TENDELE SITUATED ON THE FARM JACKALSKOP12769 AND PROCEED ALONG ROAD 28/1 TO THE INTERSECTION OF ROAD 28/1 AND ROAD 178 ON THE FARM LOT 6 & 8 4354. TURN RIGHT AND PROCEED ALONG ROAD 178 FOR 1KM. TURN AROUND AND RETURN ALONG THE ROAD 178, TO THE INTERSECTION OF ROAD 28/1 AND ROAD 164 ON A FARM JACKALSKOP 12769. TURN RIGHT AND PROCEED ALONG ROAD 164 TO THE INTERSECTION WITH ROAD D314 ON THE FARM DEFENCE 8115. TURN LEFT AND PROCEED ALONG ROAD D314 TO PROSPERITY THE FARM PROSPERITY 9794. TURN AROUND AND RETURN ALONG ROAD D314 TO THE INTERSECTION WITH ROAD 164. TURN LEFT AND PROCEED ALONG ROAD 164 VIA THE INTERSECTION OF ROAD 450 ON THE FARM VAALKOP3207. CONTINUE ALONG ROAD 164 TO THE INTERSECTION WITH ROAD 164 AND ROAD 167, ON THE FARM ROSETTA2983. CONTINUE ALONG ROAD 164 VIA ROSETTA TO THE INTERSECTION OF ROAD164, 1/7 AND 1/6. TURN RIGHT AND PROCEED ALONG ROAD 1/6 TO THE INTERSECTION OF ROAD 1/6 AND ROAD 27/3 ON THE FARM GOWRIE 1930. CONTINUE ALONG ROAD 1/6 TO THE INTERSECTION OF ROAD 1/6 AND ROAD 147 ON THE FARM GOWRIE 1930. TURN LEFT AND PROCEED ALONG ROAD 147 OVER THE N3/4 ON THE FARM KILDARE 13155. CONTINUE ALONG ROAD 147 TO THE INTERSECTION WITH ROAD 147 AND ROAD 165 ON THE FARM KARKLOOF 1866. CONTINUE ALONG ROAD 165 VIA THE INTERSECTION WITH ROAD 144 ON THE FARM THOMASVILLE 2120, CONTINUE ALONG ROAD 165 VIA THE INTERSECTION OF ROADS B73 AND D369 ON THE FARM WOODLANDS 876 AND THE INTERSECTION WITH ROAD D287 ON THE FARM ELDERSLIE 14886, TO THE INTERSECTION OF ROAD 165 AND ROAD 145 ON THE FARM STOCKLANDS AND OATLANDS878. CONTINUE ALONG ROAD 165 VIA THE INTERSECTION WITH ROAD 162 ON THE FARM STOCKLANDS AND OATLANDS878. CONTINUE ALONG ROAD 165 TO THE INTERSECTION OF ROAD 165 AND ROAD 142 IN THE HOWICK BOROUGH. CONTINUE ALONG ROAD 165 WHICH BECOMES MAIN STREET AND TURN RIGHT INTO SOMME STREET. CONTINUE ALONG SOMME STREET TO THE INTERSECTION OF SOMME STREET AND UMGENI STREET. CONTINUE ALONG UMGENI STREET TO THE HOWICK BUS RANK, MAGISTERIAL DISTRICT OF LIONS RIVER AND RETURN BY THE SAME ROUTE.

ROUTE 13:

TENDELE MAGISTERIAL DISTRICT OF MOOI RIVER TO MOOI RIVER MAGISTERIAL DISTRICT OF MOOI RIVER AND RETURN.

DEPART TENDELE, SITUATED ON THE FARM JACKALSKOP12796 AND PROCEED ALONG ROAD 28/1 TO THE INTERSECTION OF ROAD 28/1 AND ROAD 178 ON THE FARM LOT 6 & 8 4354. TURN RIGHT AND PROCEED ALONG ROAD 178 FOR 1KM. TURN AROUND AND RETURN ALONG THE ROAD 178 TO THE INTERSECTION OF ROAD 28/1. TURN LEFT AND PROCEED ALONG ROAD 28/1, TO THE INTERSECTION OF 28/1 AND ROAD 164 ON THE FARM JACKALSKOP 12769. TURN RIGHT AND PROCEED ALONG ROAD 164 TO THE INTERSECTION WITH ROAD D314 ON THE FARM DEFENCE 8115. TURN LEFT AND PROCEED ALONG ROAD D314 TO PROSPERITY ON THE FARM PROSPERITY 9794. TURN AROUND AND RETURN ALONG ROAD D314 TO THE INTERSECTION WITH ROAD 164. TURN LEFT AND PROCEED ALONG ROAD 164 VIA THE INTERSECTION OF ROAD 450 ON THE FARM VAALKOP3207. CONTINUE ALONG ROAD 164 TO THE INTERSECTION WITH ROAD 164 AND ROAD 167 ON THE FARM ROSETTA. CONTINUE ALONG ROAD 164 VIA ROSETTA TO THE INTERSECTION 164 AND 1/7. TURN AROUND AND RETURN ALONG ROAD 164, TO THE INTERSECTION OF ROAD 164 AND 167, ON THE FARM ROSETTA2983. TURN RIGHT AND PROCEED ALONG ROAD 167 TO THE INTERSECTION WITH ROAD 167 AND ROAD 169 ON THE FARM TWEE FONTEIN 4327. TURN LEFT AND PROCEED ALONG ROAD 169 TO BLOGWENI ON THE FARM EGYPT 5498. TURN AROUND AND RETURN ALONG ROAD 169, VIA THE INTERSECTION OF ROAD 167 CONTINUE ALONG ROAD 169 TO THE INTERSECTION OF ROAD 169 AND ROAD 19 ON THE FARM GRANTLEIGH 2177. TURN RIGHT AND PROCEED ALONG ROAD 19 WHICH BECOMES LAWRENCE ROAD IN MOOI RIVER. CONTINUE ALONG LAWRENCE ROAD (VIA THE DESCRIPTION FROM LAWRENCE ROAD TO THE MOOI RIVER BUS TERMINUS AS PER THE ESCORT ROUTE). RETURN VIA THE SAME ROUTE.

ROUTE 14:

NOTTINGHAM ROAD MAGISTERIAL DISTRICT OF LIONS RIVER TO UMGENI POORT MAGISTERIAL DISTRICT OF LIONS RIVER VIA FORT NOTTINGHAM AND RETURN.

DEPART NOTTINGHAM ROAD SITUATED ON THE FARM GOWRIE1930 SITUATED IN THE MAGISTERIAL DISTRICT OF LIONS RIVER TO THE INTERSECTION OF ROADS 1/6 AND 163. TURN RIGHT AND PROCEED ALONG ROAD 163 VIA ONVERWACHT 2004, HOLLY LODGE 2001, ONVERWACHT 2004, TO THE INTERSECTION OF ROAD 163 AND ROAD 134 SITUATED ON THE FARM LEEUWBOSCH 1275, CONTINUE ALONG ROAD 163 VIA THE BUSH RESERVE TO THE FORT NOTTINGHAM TOWNSHIP SITUATED ON FORT NOTTINGHAM P.H.A. TURN AROUND AT FORT NOTTINGHAM AND PROCEED BACK ALONG ROAD 163 TO THE INTERSECTION OF ROADS 163 AND 134 SITUATED ON THE FARM LEEUWBOSCH 1275. TURN RIGHT AND PROCEED ALONG ROAD 134 TO THE INTERSECTION OF ROADS 134 AND D290 SITUATED ON THE FARM LEEUWBOSCH 1275. TURN RIGHT INTO ROAD D290 AND PROCEED VIA VLAK PLAATS 1314 ROWTHORPE 1898 TO THE UMGENI POORT CONVENT SITUATED ON THE FARM WAKEFIELD1269. RETURN VIA THE SAME ROUTE.

ROUTE 15:

BRUNTVILLE BLACK TOWNSHIP MAGISTERIAL DISTRICT OF MOOI RIVER TO MOOI RIVE TEXTILES MAGISTERIAL DISTRICT OF MOOI RIVER AND RETURN:

DEPART MAIN STREET, BRUNTVILLE BLACK TOWNSHIP, MOOI RIVER SOUTH AFRICA, BOROUGH OF MOOI RIVER TO THE UNNAMED ENTRANCE ROAD TO BRUNTVILLE BLACK TOWNSHIP. TURN LEFT AND CONTINUE PASS THE N.P.A. CLINIC AND CEMETERY TO THE INTERSECTION OF ROAD 14/1. TURN LEFT AND PROCEED ALONG ROAD 14/1 OVER THE N3/4 BRIDGE TO THE INTERSECTION OF ROADS 14/1 AND 1/7. TURN RIGHT INTO ROAD 1/7 AND PROCEED TO THE INTERSECTION OF ROAD 1/7 AND LAWRENCE ROAD IN MOOI RIVER. TURN LEFT AND PROCEED ALONG LAWRENCE ROAD TO THE INTERSECTION OF LAWRENCE AND MARKET STREET. TURN RIGHT INTO MARKET STREET AND PROCEED OVER RAILWAYS BRIDGE TO THE INTERSECTION OF MARKET STREET AND CLAUGHTON TERRACE AND CONTINUE ALONG THE EXTENSION OF CLAUGHTON TERRACE FROM TWO (2KM). OVER THE BRIDGE, OVER THE MOOI RIVER TO THE BUS SAME ROUTE. (THE HOLDER IS ENTITLED TO OPERATE INTERMEDIATE JOURNEYS BETWEEN BRUNTVILLE AND MOOI RIVER IN ACCORDANCE WITH THE TIMETABLE.

ROUTE 16:

MOOI RIVER MAGISTERIAL DISTRICT OF MOOI RIVE TO ESTCOURT MAGISTERIAL DISTRICT OF ESTCOURT AND RETURN:

DEPART THE BUS TERMINUS AT THE INTERSECTION OF LAWRENCE ROAD AND ROAD1/7 IN MOOI RIVER MAGISTERIAL DISTRICT OF MOOI RIVER. TURN RIGHT INTO ROAD 1/7 AND CONTINUE ALONG ROAD 1/7 OVER THE N3/4 WHERE IT BECOMES 1/8. CONTINUE ALONG ROAD 1/8 PASS THE INTERSECTION OF ROADS 1/8 AND ROAD 19, CONTINUE ALONG ROAD 1/8 VIA SHACKLETON 2164 TO THE INTERSECTION OF ROADS 1/8 AND 18, (LOWER MIDDLELUS TURN-OFF) SITUATED ON THE FARM THE PLAINS3147. CONTINUE ALONG ROAD 1/8 TO THE INTERSECTION OF ROADS 1/8 AND ROAD 175 SITUATED ON THE FARM OAKLANDS2976 (UPPER MIDDLELUSTURN-OFF). CONTINUE ALONG ROAD 1/8 VIA HIGHLANDS 2954 VIA THE WILLOW GRANGE FARM SITUATED ON THE FARM MISGUNST1916 TO THE INTERSECTION OF ROADS 1/8 AND ROAD 173. CONTINUE ALONG ROAD 1/8 VIA MEYER 1908 TO THE INTERSECTION OF ROADS 1/8 AND 170 SITUATED ON THE FARM ZAAY LARGER1199. CONTINUE ALONG ROAD 1/8 INTO ESTCOURT, MAGISTERIAL DISTRICT OF ESTCOURT. CONTINUE ALONG ROAD1/8 WHICH BECOMES HARDING STREET IN ESCCOURT TO THE INTERSECTION OF HARDING STREET ESCCOURT TO THE INTERSECTION OF HARDING STREET AND ALEXANDRA STREET. TURN LEFT INTO ALEXANDRA STREET TO THE ALEXANDRA STREET BUS TERMINUS SITUATED IN ESCCOURT MAGISTERIAL DISTRICT OF ESCCOURT AND RETURN VIA THE SAME ROUTE.

ROUTE 17:

MOOI RIVER MAGISTERIAL DISTRICT OF LIONS RIVER TO PIETERMARITZBURG MAGISTERIAL DISTRICT OF PIETERMARITZBURG AND RETURN:

DEPART MOOI RIVER BUS RANK IN THE MAGISTERIAL DISTRICT OF MOOI RIVER. TURN LEFT INTO ROAD 1/7 AND PROCEED ALONG ROAD 1/7 TO THE INTERSECTION OF ROAD 1/7 AND ROAD 14/1. TURN LEFT AND PROCEED ALONG ROAD 14/1 OVER THE N3/4 TO THE INTERSECTION OF ROAD 14/1 AND THE GLIDE ONTO THE N3 TURN RIGHT AND PROCEED ALONG THE N3 TO THE INTERSECTION OF THE N3 AND ROAD 142. TURN LEFT ALONG ROAD 142 TO THE INTERSECTION OF ROAD 142 AND ROAD 165 IN HOWICK, MAGISTERIAL DISTRICT OF LIONS RIVER. TURN RIGHT ALONG ROAD 165 (KNOWN AS MAIN ROAD IN HOWICK) AND CONTINUE ALONG ROAD 165 TO THE INTERSECTION WITH ROAD 165 AND ROAD 481. TURN RIGHT AND PROCEED ALONG ROAD 481 TO THE INTERSECTION WITH THE N3, TURN LEFT AND PROCEED ALONG THE N3 TO THE GLIDE OFF INTERSECTING WITH ROAD 6/1 SITUATED IN PIETERMARITZBURG, MAGISTERIAL DISTRICT OF PIETERMARITZBURG. TURN RIGHT INTO ROAD6/1 WHICH BECOMES CHURCH STREET AND CONTINUE TO THE INTERSECTION WITH CHURCH STREET AND EAST STREET. TURN LEFT AND PROCEED ALONG EAST STREET, TO THE NEW EAST STREET BUS RANK, SITUATED IN EAST STREET BETWEEN LOOP STREET AND BURGER STREET. RETURN TO MOOI RIVER VIA THE SAME ROUTE IN REVERSE.

RESTRICTION:

SUBJECT TO THE RESTRICTION THAT NO PASSENGERS SHALL BE PICKED UP OR SET DOWN WITHIN THE MUNICIPAL BOUNDARY OF PIETERMARITZBURG EXCEPT AT THE EAST STREET BUS RANK IN PIETERMARITZBURG.

NO. ROUTE

- 1 HOWICK TO MOPHOMENI
- 2 HOWICK TO MASHINGENI
- 3 HOWICK TO MAZWAZINI
- 4 HOWICK TO EQUEMENI
- 5 HOWICK TO DULELA
- 6 HOWICK TO SWEETWATERS
- 7 MPOPHOMENI TO PIETERMARITZBURG
- 8 BUCKLANDS TO HOWICK



transport

Department:

Transport

Province of KwaZulu-Natal

GAZETTE

LGKZNG47-2020-MAR

REGION: ALL

- 9 BUCKLAND TO MAKHAKHE
- 10 HOWICK TO CHIEF'S KRAAL
- 11 HOWICK TO BROTONI
- 12 TENDELE TO HOWICK
- 13 TENDELE TO MOOI RIVER
- 14 NOTTINGHAM ROAD TO UMGENI POORT CONVENT
- 15 BRUNTVILLE TOWNSHIP TO MOOI RIVER TEXTILES
- 16 MOOI RIVER TO ESTCOURT
- 17 MOOI RIVER TO PIETERMARITZBURG

PASSENGERS AND THEIR PERSONAL EFFECTS OVER THE FOLLOWING ROUTES: -

GENERAL AUTHORITIES

1. ORGANISED PARTIES

CONVEYANCE OF PARTY PERSONS VISITING ANY PLACE FOR THE PURPOSE OF: -

- 1. ATTENDING ANY RELIGIOUS FUNCTION, WEDDING OR FUNERAL.
- 2. TAKING PART IN CAMP, PICNIC, CONCERT OR OTHER FORM OF AMUSEMENT OR GATHERING
- 3. JOINTLY TAKING PART IN OR ATTENDING ANY COMPETITION OR GAME.



transport

Department:
Transport
Province of KwaZulu-Natal

GAZETTE

LGKZNG47-2020-MAR

REGION: ALL

1)	Application Number: APP0122290	2)	Gazette Number: LGKZNG47-2020-MAR
3)	Applicant: □ IMPENDHLE SERVICES (PTY) LTD ID NO. 1961/000213/07 Association: NOT AVAILABLE	4)	Applicant Address: PO. BOX 26 HOWICK 3290
5)	Existing Licence Holder: NOT APPLICABLE ID NO. NOT APPLICABLE	6)	Existing Licence Holder Address: NOT APPLICABLE
7)	Type of application: NEW OPERATING LICENCE	8)	Operating Licence Number: NOTAVAILABLE
9)	Vehicle Type: BUS	10)	1 X 36+ (SEATED) + 0 (STANDING)
11)	Region: UMGUNGUNDLOVU		
12.1	<p>KZPRERC2775274 - VARIOUS BUS ROUTES - IMPENDHLE SERVICES (PTY) LTD</p> <p>ROUTE 1: HOWICK MAGISTERIAL DISTRICT OF LIONS RIVER TO MPOPHOMENI MAGISTERIAL DISTRICT OF LIONS RIVER AND RETURN: DEPART THE HOWICK BUS TERMINUS AT THE HOWICK BEER HALL, UMGENI STREET, HOWICK, MAGISTERIAL DISTRICT OF LIONS RIVER, AND PROCEED ALONG UMGENI STREET TO THE INTERSECTION WITH SOMME STREET. TURN LEFT INTO SOMME STREET AND PROCEED TO THE INTERSECTION WITH BELL STREET. TURN RIGHT AND PROCEED ALONG BELLE STREET TO THE INTERSECTION WITH ROAD 165 KNOWN AS MAIN STREET IN HOWICK. TURN RIGHT AND PROCEED ALONG ROAD 165 VIA SATAN AND MERRIVALE AND CONTINUE UNDER THE N8 FLYOVER TO THE INTERSECTION OF ROAD 165 AND ROAD 135. TURN RIGHT AND PROCEED ALONG ROAD 135 VIA MAKANINI, N.P.B. AND MATATIELE TO THE INTERSECTION OF ROAD 135 AND THE TURN OFF TO MPOPHOMENI TOWNSHIP, SITUATED ON THE FARM RIETVLEI1043. TURN LEFT AND PROCEED TO THE MPOPHOMENI TOWNSHIP BUS TERMINUS. RETURN VIA THE SAME ROUTE TO THE INTERSECTION OF ROAD 165 AND MORLING STREET. TURN LEFT AND PROCEED ALONG MORLING STREET TO THE INTERSECTION OF MORLING STREET AND UMGENI STREETS, TURN LEFT AND PROCEED TO THE HOWICK BEER HALL.</p> <p>ROUTE 2: HOWICK MAGISTERIAL DISTRICT OF LIONS RIVER TO MASHINGENI MAGISTERIAL DISTRICT OF LIONS RIVER AND RETURN. DEPART THE HOWICK BUS TERMINUS AT HOWICK BEER HALL, UMGENI STREET, HOWICK, MAGISTERIAL DISTRICT OF LIONS RIVER AND PROCEED ALONG UMGENI STREET TO THE INTERSECTION WITH SOMME STREET. TURN LEFT INTO SOMME STREET AND PROCEED TO THE INTERSECTION WITH BELL STREET. TURN RIGHT AND PROCEED ALONG BELLE STREET TO THE INTERSECTION WITH ROAD 165 (KNOWN AS MAIN STREET IN HOWICK) TURN RIGHT AND PROCEED ALONG ROAD 165 VIA SATAN AND MERRIVALE AND CONTINUE UNDER THE N8 FLYOVER TO THE INTERSECTION OF ROAD 165 AND ROAD 135. TURN RIGHT AND PROCEED ALONG ROAD 135 VIA MAKANINI, N.P.B. AND MATATIELE TO THE INTERSECTION OF ROAD 135 AND THE TURN OFF TO MPOPHOMENI TOWNSHIP, SITUATED ON THE FARM RIETVLEI1043. TURN LEFT AND PROCEED TO THE MPOPHOMENI TOWNSHIP, TO MASHINGENI SITUATED ON THE FARM RIETVLEI1043. RETURN VIA THE SAME ROUTE TO THE INTERSECTION OF ROAD 165 AND MORLING STREET. TURN LEFT AND PROCEED ALONG MORLING STREET TO THE INTERSECTION OF MORLING STREET AND UMGENI STREET, TURN LEFT AND PROCEED TO THE HOWICK BEER HALL.</p> <p>ROUTE 3: HOWICK MAGISTERIAL DISTRICT OF LIONS RIVER TO MASWAZINI MAGISTERIAL DISTRICT OF LIONS RIVER AND RETURN. DEPART THE HOWICK BUS TERMINUS, AT THE HOWICK BEER HALL, UMGENI STREET, HOWICK, MAGISTERIAL DISTRICT OF LIONS RIVER AND PROCEED ALONG UMGENI STREET, TO THE INTERSECTION WITH SOMME STREET. TURN LEFT INTO SOMME STREET AND PROCEED TO THE INTERSECTION WITH BELL STREET. TURN RIGHT AND PROCEED ALONG BELLE STREET TO THE INTERSECTION WITH ROAD 165 (KNOWN AS MAIN STREET IN HOWICK). TURN RIGHT AND PROCEED ALONG ROAD 165 VIA SATAN AND MERRIVALE AND CONTINUE UNDER THE N8 FLYOVER TO THE INTERSECTION OF ROAD 165 AND ROAD 135. TURN RIGHT AND PROCEED ALONG ROAD 135 VIA MAKANINI, N.P.B. MATATIELE, GOBLE, GUY, SAPPI AND STORE SITUATED ON ROAD NO.135 TO THE TURN OFF TO MAZWAZINI (KNOWN AS EQUEMENE) SITUATED ON THE FARM VAN VUURENS POST 942. TURN LEFT AND PROCEED TO MAZWAZINI VIA SLAGHENE SITUATED IN ZWAARTKOP BANTU LOCATION 4669. RETURN VIA THE SAME ROUTE TO THE INTERSECTION OF ROAD 165 AND MORLING STREET. TURN LEFT AND PROCEED ALONG MORLING STREET TO THE INTERSECTION OF MORLING AND UMGENI STREETS, TURN LEFT AND PROCEED TO THE HOWICK BEER HALL.</p> <p>ROUTE 4: HOWICK MAGISTERIAL DISTRICT OF LIONS RIVER TO EQUEMENI MAGISTERIAL DISTRICT OF PIETERMARITZBURG AND RETURN. DEPART THE HOWICK BUS TERMINUS AT THE HOWICK BEER HALL, UMGENI STREET, HOWICK, MAGISTERIAL DISTRICT OF LIONS RIVER AND PROCEED ALONG UMGENI STREET TO THE INTERSECTION WITH SOMME STREET, TURN LEFT INTO SOMME STREET AND PROCEED TO THE INTERSECTION WITH BELL STREET. TURN RIGHT AND PROCEED ALONG BELLE STREET TO THE INTERSECTION WITH ROAD 165 (KNOWN AS MAIN STREET IN HOWICK) TURN RIGHT AND PROCEED ALONG ROAD 165 VIA SATAN AND MERRIVALE AND CONTINUE UNDER THE N8 FLYOVER TO THE INTERSECTION OF ROAD 165 AND 135. TURN RIGHT AND PROCEED ALONG ROAD 135 VIA MAKANINI, N.P.B., MATATIELE, GOBLE AND GUY, SITUATED ON ROAD 135 TO THE INTERSECTION OF ROAD 135 AND ROAD 135 AND ROAD ZM207 SITUATED ON THE FARM RIETVLEI1043. TURN LEFT AND PROCEED ALONG ROAD ZM207 VIA HAZA TEA ROOM, HLENGWA SCHOOL, QURRY, MNCANI, SANGWENI AND TOGOSA STORE, SITUATED IN THE ZWAARTKOP BANTU LOCATION TO THE INTERSECTION OF ROAD ZM207 AND ROAD B214, TURN RIGHT AND PROCEED ALONG ROAD B214 TO THE INTERSECTION ROAD B214 AND ROAD 135, EQUEMENE, SITUATED ON THE FARM VAN VUURENS POST 942. TURN RIGHT AND PROCEED ALONG ROAD 135 TO THE INTERSECTION OF ROAD 135 AND ROAD 165, TURN LEFT AND PROCEED ALONG ROAD 165 TO THE INTERSECTION OF ROAD 165 (MAIN STREET HOWICK) AND MORLING STREET, TURN LEFT AND PROCEED ALONG MORLING STREET TO THE INTERSECTION WITH UMGENI STREET TO THE UMGENI BEER HALL.</p> <p>ROUTE 5: HOWICK MAGISTERIAL DISTRICT OF LIONS RIVER TO KWA DULELA MAGISTERIAL DISTRICT OF PIETERMARITZBURG AND RETURN. DEPART THE HOWICK BUS TERMINUS AT THE BEER HALL, UMGENI STREET, HOWICK, MAGISTERIAL DISTRICT OF LIONS RIVER AND PROCEED ALONG UMGENI STREET TO THE INTERSECTION WITH SOMME STREET. TURN LEFT INTO SOMME STREET AND PROCEED TO THE INTERSECTION WITH BELL STREET, TURN RIGHT AND PROCEED ALONG BELLE STREET TO THE INTERSECTION WITH ROAD 165 (KNOWN AS MAIN STREET IN HOWICK) TURN RIGHT AND PROCEED ALONG ROAD 165 VIA SATAN AND MERRIVALE AND CONTINUE UNDER THE N8 FLYOVER TO THE INTERSECTION OF ROAD 165 AND 135. TURN RIGHT AND PROCEED ALONG ROAD 135 VIA MAKANINI, N.P.B. MATATIELE, GOBLE AND GUY, SITUATED ON ROAD NO.135 TO THE INTERSECTION OF ROAD 135 AND ROAD ZM207 SITUATED ON THE FARM RIETVLEI1043. TURN LEFT AND PROCEED ALONG ROAD ZM207 TO THE INTERSECTION OF ROAD ZM207 AND ROAD ZD1237 SITUATED IN ZWAARTKOP BANTU LOCATION 4669, TURN LEFT AND PROCEED ALONG ROAD ZD1237, VIA HAZA TEA ROOM TO KWA DULELA SITUATED IN ZWAARTKOP BANTU LOCATION 669. RETURN VIA THE SAME ROUTE OF ROAD 165 AND MORLING STREET, TURN LEFT AND PROCEED ALONG MORLING STREET TO THE INTERSECTION OF MORLING STREET AND UMGENI STREET TURN LEFT AND PROCEED TO THE HOWICK BEER HALL.</p> <p>ROUTE 6: HOWICK MAGISTERIAL DISTRICT OF LIONS RIVER TO SWEETWATERS MAGISTERIAL DISTRICT OF PIETERMARITZBURG AND RETURN. DEPART THE HOWICK BUS TERMINUS AT THE HOWICK BEER HALL, UMGENI STREET, HOWICK, MAGISTERIAL DISTRICT OF LIONS RIVER AND PROCEED ALONG UMGENI STREET TO THE INTERSECTION WITH SOMME STREET TURN LEFT INTO SOMME STREET AND PROCEED TO THE INTERSECTION WITH BELL STREET TURN RIGHT AND PROCEED ALONG BELLE STREET TO THE INTERSECTION WITH ROAD 165 (KNOWN AS MAIN STREET IN HOWICK) TURN RIGHT AND PROCEED ALONG ROAD 165 VIA SATAN TO THE INTERSECTION OF ROAD 165 AND ROAD 367 AT MERRIVALE TURN LEFT AND PROCEED ALONG ROAD 367 VIA J.J DRIVE IN AND CEDARA TO THE INTERSECTION OF ROAD 367 AND ROAD 139. TURN LEFT AND PROCEED ALONG ROAD 139 TO HILTON HOTEL, SITUATED IN HILTON, MAGISTERIAL DISTRICT OF LIONS RIVER. TURN AROUND AND RETURN ALONG ROAD 139 VIA THE HILTON SHOPS TO THE INTERSECTION OF ROAD 139 AND ROAD 367. CONTINUE ALONG ROAD 139 VIA THE HILTON POLICE STATION, COWAN HOUSE, THE KNOLL, WINTERSKLOOF TO THE INTERSECTION OF ROAD 139 AND ZM1238 BEING THE ENTRANCE TO SWEETWATERS LOCATION. TURN RIGHT INTO ROAD ZM1238 AND CONTINUE ALONG THIS ROAD FOR 0.7KM TO THE SEZENANI BUS DEPOT. RETURN TO HOWICK VIA THE SAME ROUTE TO THE INTERSECTION OF ROAD 165 AND MORLING STREET. TURN LEFT AND PROCEED ALONG MORLING STREET. TURN LEFT AND PROCEED ALONG MORLING STREET TO THE INTERSECTION OF MORLING STREET AND UMGENI STREETS, TURN LEFT AND PROCEED TO THE HOWICK BEER HALL.</p>		



transport

Department:
Transport
Province of KwaZulu-Natal

GAZETTE

LGKZNG47-2020-MAR

REGION: ALL

(THE HOLDER IS ENTITLED TO OPERATE INTERMEDIATE JOURNEYS BETWEEN SWEETWATERS AND HILTON HOTEL IN ACCORDANCE WITH THE TIMETABLE)

ROUTE 7:

MPHOMENI MAGISTERIAL DISTRICT OF LIONS RIVER TO PIETERMARITZBURG MAGISTERIAL DISTRICT OF PIETERMARITZBURG AND RETURN. DEPART MPHOMENI, SITUATED ON THE FARM RIETVLEI1043, MAGISTERIAL DISTRICT OF LIONS RIVER AND PROCEED TO THE INTERSECTION OF ROAD 135 AND ROAD 165. TURN LEFT AND PROCEED ALONG ROAD 165 TO THE INTERSECTION OF ROAD 165 AND ZEERDEBERG ROAD. TURN RIGHT AND PROCEED ALONG ZEEDERBERG ROAD, VIA MERRIVALE TO THE INTERSECTION OF ZEEDERBERG ROAD AND ROAD 139. CONTINUE ALONG ROAD 367 VIA J.J. DRIVE IN, CEDARA TO THE INTERSECTION OF ROAD 367 AND ROAD 139, SITUATED IN HILTON, MAGISTERIAL DISTRICT OF LIONS RIVER. TURN LEFT AND PROCEED ALONG ROAD 139 VIA CROSSWAYS, HILTON SHOPS, HILTON HOTEL TO THE INTERSECTION OF ROAD 139 AND THE N3. TURN RIGHT AND PROCEED ALONG THE N3 TO THE GLIDE OFF INTERSECTING WITH ROAD 6/1, SITUATED IN PIETERMARITZBURG, MAGISTERIAL DISTRICT OF PIETERMARITZBURG. TURN RIGHT INTO ROAD 6/1 WHICH BECOMES CHURCH STREET AND CONTINUE TO THE INTERSECTION OF CHURCH STREET AND EAST STREET. TURN RIGHT AND PROCEED ALONG EAST STREET TO THE INTERSECTION OF EAST AND PIETERMARITZBURG STREET, TO THE INTERSECTION OF PIETERMARITZ STREET AND BERG STREET. TURN RIGHT INTO BERG STREET AND PROCEED ALONG BERG STREET TO THE INTERSECTION OF BERG AND EAST STREET. TURN RIGHT INTO EAST STREET AND PROCEED TO THE EAST STREET AND PROCEED TO THE EAST STREET BUS TERMINUS. DEPART EAST STREET TERMINUS AND PROCEED ALONG EAST STREET TO THE INTERSECTION OF EAST AND CHURCH STREETS. TURN LEFT INTO CHURCH STREET AND RETURN TO MPHOMENI AS PER OUTWARD JOURNEY.

ROUTE 8:

BUCKLANDS MAGISTERIAL DISTRICT OF IMPENDLE TO HOWICK MAGISTERIAL DISTRICT OF LIONS RIVER VIA NOTINGHAM ROAD, CURRYS POST AND RETURN.

DEPART BUCKLANDS SITUATED ON THE FARM A OF BUCKLANDS7595, PROCEED ALONG ROAD 27/2 TO THE INTERSECTION OF ROAD 27/2 AND 346 ON THE FARM LONGSTOP 13137. TURN RIGHT AND PROCEED ALONG ROAD 346 TO LOUWLANDS 7176. TURN AROUND AND RETURN ALONG ROAD 346 TO THE INTERSECTION WITH ROAD 27/2. TURN LEFT AND PROCEED ALONG ROAD 27/2 TO THE INTERSECTION OF ROAD 27/2 AND 277, SITUATED ON THE FARM A OF SNOWTOP8823. TURN LEFT AND PROCEED ALONG ROAD 227 TO LOTENI AND RETURN ALONG ROAD 277 TO THE INTERSECTION WITH ROAD 27/2. TURN LEFT AND PROCEED ALONG ROAD 27/2 VIA THE INTERSECTION OF ROAD 129 ON THE FARM GOLDEN FLEECE 14034. CONTINUE ALONG ROAD 27/2 TO THE INTERSECTION OF ROAD 28/2 ON THE FARM WUTHERING HEIGHTS 10079 WHERE ROAD 27/2 BECOMES ROAD 27/3. CONTINUE ALONG ROAD 27/3 TO THE INTERSECTION OF ROAD 27/3 AND 366 ON THE FARM COLLEGIATE 3267. CONTINUE ALONG ROAD 27/3 TO THE INTERSECTION OF ROAD 27/3 AND D544 ON THE FARM WAR COMMON 10648. CONTINUE ALONG ROAD 27/3 AND D.544 ON THE FARM WAR COMMON 10648. CONTINUE ALONG ROAD 27/3 TO THE INTERSECTION OF ROAD 27/3 AND D.361 ON THE FARM OUTSPAN. CONTINUE ALONG ROAD 27/3 TO THE INTERSECTION OF ROAD 27/3 AND 1/6 ON THE FARM GOWRIE. TURN RIGHT AND PROCEED ALONG ROAD 1/6. VIA THE INTERSECTION OF ROAD 1/6 AND 163 ON THE FARM GOWRIE 1930. CONTINUE ALONG ROAD 1/6 TO THE INTERSECTION OF ROAD 1/6 AND ROAD 147 OVER THE N3/4 ON THE FARM KILDARE 18155. CONTINUE ALONG ROAD 147 AND 165 ON THE FARM KARKLOOF 1866. CONTINUE ALONG 165 VIA THE INTERSECTION WITH ROAD 144 ON THE FARM THOMASVILLE 2120. CONTINUE ALONG ROAD 165 VIA THE INTERSECTION OF ROAD 293 ON THE FARM THOMASVILLE 2120, CONTINUE ALONG ROAD 165 VIA THE INTERSECTION OF ROAD B73 AND D369 ON THE FARM WOODLANDS 876 AND THE INTERSECTION WITH ROAD D287 ON THE FARM HLDERSLIE 14886 TO THE INTERSECTION OF ROADS 165 AND 145 ON THE FARM STOCKLANDS AND OATLANDS878. CONTINUE ALONG ROAD 165, VIA THE INTERSECTION WITH ROAD 162 ON THE FARM STOCKLANDS AND OATLANDS878. CONTINUE ALONG ROAD 165 TO THE INTERSECTION OF ROAD 165 AND 142 IN THE BOROUGH OF HOWICK. CONTINUE ALONG ROAD 165 WHICH BECOMES MAIN STREET AND TURN RIGHT INTO SOMME STREET, CONTINUE ALONG SOMME STREET TO THE INTERSECTION OF SOMME AND UMGENI STREET TO THE HOWICK BUS RANK, MAGISTERIAL DISTRICT OF LIONS RIVER. RETURN ALONG THE SAME ROUTE.

ROUTE 9:

BUCKLANDS MAGISTERIAL DISTRICT OF IMPENDLE TO THE HOLM MAGISTERIAL DISTRICT OF UNDERBERG (MAKHAKHE), (SANI PASS) MAGISTERIAL DISTRICT OF UNDERBERG AND RETURN:

DEPART BUCKLANDS ON THE FARM A OF BUCKLANDS7588 AND PROCEED ALONG ROAD 27/2 VIA THE INTERSECTION OF ROAD D6 SITUATED ON THE FARM MORVEN 9366. CONTINUE ALONG ROAD 27 TO THE INTERSECTION OF ROAD 27 AND ROAD 277 SITUATED ON FARM A OF SNOWTOP8823. TURN LEFT AND PROCEED ALONG ROAD 277 TO LOTENI, SITUATED ON THE FARM LAURENSFORD 11783. RETURN TO THE INTERSECTION OF ROAD 277 AND ROAD 27/2 VIA THE SAME ROUTE. TURN RIGHT AND PROCEED ALONG ROAD 27/2, VIA BUCKLANDS TO THE INTERSECTION OF ROAD 27/2 AND ROAD 346 SITUATED ON THE FARM LONGSTOP 13137. TURN RIGHT AND PROCEED ALONG ROAD 346 TO UPPER UMKOMAAS SITUATED ON THE FARM LOWLAND 7176. TURN AROUND AND RETURN ALONG ROAD 346 TO THE INTERSECTION OF ROAD 346 AND ROAD 27. TURN RIGHT AND PROCEED ALONG ROAD 27/2 VIA THE INTERSECTION WITH ROAD 25/2 SITUATED ON THE FARM FP65 8346 AND CONTINUE ALONG ROAD 27/1 TO THE INTERSECTION OF ROADS 27/2, 27/1 AND 126. CONTINUE ALONG ROAD 126 THROUGH HIMEVILLE TOWNSHIP, MAGISTERIAL DISTRICT OF UNDERBERG TO THE INTERSECTION OF ROADS 126, 7/4 AND 125 IN UNDERBERG ON THE FARM UNDERBERG FP 161 6834. TURN AROUND AND RETURN ALONG ROAD 126 TO THE INTERSECTION OF ROADS 126, 27/1, 27/2 AND 318 SITUATED ON THE FARM RIVERSDALE 1287. TURN LEFT AND PROCEED ALONG ROAD 318 TO THE HOLM SITUATED ON THE FARM FP2177198 KNOWN AS MAKHAKHE. TURN AROUND AND RETURN ALONG ROAD 318 TO THE INTERSECTION OF ROADS 318, 126, 27/2 AND 27/1. TURN RIGHT AND PROCEED ALONG ROAD 126 VIA HIMEVILLE TO UNDERBERG AND RETURN ALONG ROAD 126, 27/2, 346 TO MAKHAKHE AND RETURN TO ROAD 27/2 AND PROCEED ALONG ROAD 27/2 TO LOTENI, VIA ROADS 27/2 AND 277. RETURN FROM LOTENI TO BUCKLANDS VIA ROAD 277 AND ROAD 27/2.

ROUTE 10:

HOWICK MAGISTERIAL DISTRICT OF LIONS RIVER TO CHIEF'S KRAAL MAGISTERIAL DISTRICT OF IMPENDHLE VIA DARGLE AND RETURN: DEPART THE HOWICK BUS TERMINUS AT THE HOWICK BEER HALL, UMGENI STREET, HOWICK, MAGISTERIAL DISTRICT OF LIONS RIVER AND PROCEED ALONG UMGENI STREET TO THE INTERSECTION OF SOMME STREET. TURN LEFT INTO SOMME STREET AND PROCEED TO THE INTERSECTION WITH BELL STREET. TURN RIGHT AND PROCEED ALONG BELL STREET TO THE INTERSECTION OF BELL STREET AND ROAD 165 (KNOWN AS MAIN STREET IN HOWICK). PROCEED ALONG ROAD 165 VIA MERRIVALE AND PROCEED UNDER THE N8 FLYOVER TO THE INTERSECTION OF ROAD 165 AND ROAD 135 SITUATED ON THE FARM DRIEFONTEIN EN952. TURN RIGHT AND PROCEED ALONG ROAD 135. CONTINUE ALONG ROAD 135 TO THE INTERSECTION OF ROAD 135 AND ROAD 7/2. TURN RIGHT AND PROCEED ALONG ROAD 7/2, VIA BOSTON AND THE INTERSECTION WITH ROAD 132 ON FARM ELANDSRIVER DRIFT 770. CONTINUE ALONG ROAD 7/2 TO THE INTERSECTION OF 7/2 AND ROAD 127/1. TURN RIGHT AND PROCEED ALONG ROAD 127/1 TO THE INTERSECTION OF ROAD 127/1 AND ROAD 130, IN THE IMPENDHLE LOCATION 4673. TURN RIGHT AND PROCEED ALONG ROAD 130 TO IMPENDHLE VILLAGE IN THE IMPENDHLE LOCATION 4673. TURN AROUND AND RETURN ALONG ROAD 130 TO THE INTERSECTION WITH ROAD 130 AND ROAD 127/1. TURN RIGHT AND PROCEED ALONG ROAD 127/1 TO THE INTERSECTION WITH ROAD 127/1 AND ROAD 129 IMPENDHLE LOCATION 4673. CONTINUE ALONG ROAD 127/1 TO THE INTERSECTION WITH ROADS 127/1, 129 AND 127/2. TURN RIGHT AND PROCEED ALONG ROAD 129 TO THE CHIEF'S KRAAL NZINGA. TURN AROUND AND RETURN ALONG ROAD 129 TO THE INTERSECTION WITH ROADS 129, 127/1 AND 127/2. TURN RIGHT AND PROCEED ALONG ROAD 127/2 VIA THE INTERSECTION OF ROAD 128 ON THE FARM B OF EDEN 5971 AND CONTINUE ALONG ROAD 127/2 TO BROTENI AND ON THE FARMS 50 5239. RETURN VIA THE SAME ROUTE TO THE INTERSECTION OF ROAD 165 AND MORLING STREET. TURN LEFT AND PROCEED ALONG MORLING STREET TO THE INTERSECTION OF MORLING AND UMGENI STREET, TURN LEFT AND PROCEED TO THE HOWICK BEER HALL.

ROUTE 11:

HOWICK MAGISTERIAL DISTRICT OF LIONS RIVER TO BROTENI MAGISTERIAL DISTRICT OF IMPENDHLE AND RETURN. DEPART HOWICK BUS TERMINUS AT THE HOWICK BEER HALL, UMGENI STREET, HOWICK, MAGISTERIAL DISTRICT OF LIONS RIVER AND PROCEED ALONG UMGENI STREET TO THE INTERSECTION OF SOMME STREET. TURN LEFT INTO SOMME STREET AND PROCEED TO THE INTERSECTION WITH BELL STREET. TURN RIGHT AND PROCEED ALONG BELL STREET TO THE INTERSECTION OF BELL STREET AND ROAD 165 (KNOWN AS MAIN STREET IN HOWICK). PROCEED ALONG ROAD 165 VIA MERRIVALE AND PROCEED UNDER THE N8 FLYOVER TO THE INTERSECTION OF ROAD 165 AND ROAD 135 SITUATED ON THE FARM DRIEFONTEIN EN952. TURN RIGHT AND PROCEED ALONG ROAD 135. CONTINUE ALONG ROAD 135 TO THE INTERSECTION OF ROAD 135 AND ROAD 7/2. TURN RIGHT AND PROCEED ALONG ROAD 7/2, VIA BOSTON AND THE INTERSECTION WITH ROAD 132 ON FARM ELANDSRIVER DRIFT 770. CONTINUE ALONG ROAD 7/2 TO THE INTERSECTION OF 7/2 AND ROAD 127/1. TURN RIGHT AND PROCEED ALONG ROAD 127/1 TO THE INTERSECTION OF ROAD 127/1 AND ROAD 130, IN THE IMPENDHLE LOCATION 4673. TURN RIGHT AND PROCEED ALONG ROAD 130 TO IMPENDHLE VILLAGE IN THE IMPENDHLE LOCATION 4673. TURN AROUND AND RETURN ALONG ROAD 130 TO THE INTERSECTION WITH ROAD 130 AND ROAD 127/1. TURN RIGHT AND PROCEED ALONG ROAD 127/1 TO THE INTERSECTION WITH ROAD 127/1 AND ROAD 129 IMPENDHLE LOCATION 4673. CONTINUE ALONG ROAD 127/1 TO THE INTERSECTION WITH ROADS 127/1, 129 AND 127/2. TURN RIGHT AND PROCEED ALONG ROAD 129 TO THE CHIEF'S KRAAL NZINGA. TURN AROUND AND RETURN ALONG ROAD 129 TO THE INTERSECTION WITH ROADS 129, 127/1 AND 127/2. TURN RIGHT AND PROCEED ALONG ROAD 127/2 VIA THE INTERSECTION OF ROAD 128 ON THE FARM B OF EDEN 5971 AND CONTINUE ALONG ROAD 127/2 TO BROTENI AND ON THE FARMS 50 5239. RETURN VIA THE SAME ROUTE TO THE INTERSECTION OF ROAD 165 AND MORLING STREET. TURN LEFT AND PROCEED ALONG MORLING STREET TO THE INTERSECTION OF MORLING AND UMGENI STREET, TURN LEFT AND PROCEED TO THE HOWICK BEER HALL.

ROUTE 12:

TENDELE MAGISTERIAL DISTRICT OF MOOI RIVER TO HOWICK MAGISTERIAL DISTRICT OF LIONS RIVER VIA ROSSETTA, NOTTINGHAM ROAD, CURRY'S POST AND RETURN.



transport

Department:
Transport
Province of KwaZulu-Natal

GAZETTE

LGKZNG47-2020-MAR

REGION: ALL

DEPART TENDELE SITUATED ON THE FARM JACKALSKOP12769 AND PROCEED ALONG ROAD 28/1 TO THE INTERSECTION OF ROAD 28/1 AND ROAD 178 ON THE FARM LOT 6 & 8 4354. TURN RIGHT AND PROCEED ALONG ROAD 178 FOR 1KM. TURN AROUND AND RETURN ALONG THE ROAD 178, TO THE INTERSECTION OF ROAD 28/1 AND ROAD 164 ON A FARM JACKALSKOP 12769. TURN RIGHT AND PROCEED ALONG ROAD 164 TO THE INTERSECTION WITH ROAD D314 ON THE FARM DEFENCE 8115. TURN LEFT AND PROCEED ALONG ROAD D314 TO PROSPERITY THE FARM PROSPERITY 9794. TURN AROUND AND RETURN ALONG ROAD D314 TO THE INTERSECTION WITH ROAD 164. TURN LEFT AND PROCEED ALONG ROAD 164 VIA THE INTERSECTION OF ROAD 450 ON THE FARM VAALKOP3207. CONTINUE ALONG ROAD 164 TO THE INTERSECTION WITH ROAD 164 AND ROAD 167, ON THE FARM ROSETTA2983. CONTINUE ALONG ROAD 164 VIA ROSETTA TO THE INTERSECTION OF ROAD164, 1/7 AND 1/6. TURN RIGHT AND PROCEED ALONG ROAD 1/6 TO THE INTERSECTION OF ROAD 1/6 AND ROAD 27/3 ON THE FARM GOWRIE 1930. CONTINUE ALONG ROAD 1/6 TO THE INTERSECTION OF ROAD 1/6 AND ROAD 147 ON THE FARM GOWRIE 1930. TURN LEFT AND PROCEED ALONG ROAD 147 OVER THE N3/4 ON THE FARM KILDARE 13155. CONTINUE ALONG ROAD 147 TO THE INTERSECTION WITH ROAD 147 AND ROAD 165 ON THE FARM KARKLOOF 1866. CONTINUE ALONG ROAD 165 VIA THE INTERSECTION WITH ROAD 144 ON THE FARM THOMASVILLE 2120, CONTINUE ALONG ROAD 165 VIA THE INTERSECTION OF ROADS B73 AND D369 ON THE FARM WOODLANDS 876 AND THE INTERSECTION WITH ROAD D287 ON THE FARM ELDERSLIE 14886, TO THE INTERSECTION OF ROAD 165 AND ROAD 145 ON THE FARM STOCKLANDS AND OATLANDS878. CONTINUE ALONG ROAD 165 VIA THE INTERSECTION WITH ROAD 162 ON THE FARM STOCKLANDS AND OATLANDS878. CONTINUE ALONG ROAD 165 TO THE INTERSECTION OF ROAD 165 AND ROAD 142 IN THE HOWICK BOROUGH. CONTINUE ALONG ROAD 165 WHICH BECOMES MAIN STREET AND TURN RIGHT INTO SOMME STREET. CONTINUE ALONG SOMME STREET TO THE INTERSECTION OF SOMME STREET AND UMGENI STREET. CONTINUE ALONG UMGENI STREET TO THE HOWICK BUS RANK, MAGISTERIAL DISTRICT OF LIONS RIVER AND RETURN BY THE SAME ROUTE.

ROUTE 13:

TENDELE MAGISTERIAL DISTRICT OF MOOI RIVER TO MOOI RIVER MAGISTERIAL DISTRICT OF MOOI RIVER AND RETURN.

DEPART TENDELE, SITUATED ON THE FARM JACKALSKOP12796 AND PROCEED ALONG ROAD 28/1 TO THE INTERSECTION OF ROAD 28/1 AND ROAD 178 ON THE FARM LOT 6 & 8 4354. TURN RIGHT AND PROCEED ALONG ROAD 178 FOR 1KM. TURN AROUND AND RETURN ALONG THE ROAD 178 TO THE INTERSECTION OF ROAD 28/1. TURN LEFT AND PROCEED ALONG ROAD 28/1, TO THE INTERSECTION OF 28/1 AND ROAD 164 ON THE FARM JACKALSKOP 12769. TURN RIGHT AND PROCEED ALONG ROAD 164 TO THE INTERSECTION WITH ROAD D314 ON THE FARM DEFENCE 8115. TURN LEFT AND PROCEED ALONG ROAD D314 TO PROSPERITY ON THE FARM PROSPERITY 9794. TURN AROUND AND RETURN ALONG ROAD D314 TO THE INTERSECTION WITH ROAD 164. TURN LEFT AND PROCEED ALONG ROAD 164 VIA THE INTERSECTION OF ROAD 450 ON THE FARM VAALKOP3207. CONTINUE ALONG ROAD 164 TO THE INTERSECTION WITH ROAD 164 AND ROAD 167 ON THE FARM ROSETTA. CONTINUE ALONG ROAD 164 VIA ROSETTA TO THE INTERSECTION 164 AND 1/7. TURN AROUND AND RETURN ALONG ROAD 164, TO THE INTERSECTION OF ROAD 164 AND 167, ON THE FARM ROSETTA2983. TURN RIGHT AND PROCEED ALONG ROAD 167 TO THE INTERSECTION WITH ROAD 167 AND ROAD 169 ON THE FARM TWEE FONTEIN 4327. TURN LEFT AND PROCEED ALONG ROAD 169 TO BLOGWENI ON THE FARM EGYPT 5498. TURN AROUND AND RETURN ALONG ROAD 169, VIA THE INTERSECTION OF ROAD 167 CONTINUE ALONG ROAD 169 TO THE INTERSECTION OF ROAD 169 AND ROAD 19 ON THE FARM GRANTLEIGH 2177. TURN RIGHT AND PROCEED ALONG ROAD 19 WHICH BECOMES LAWRENCE ROAD IN MOOI RIVER. CONTINUE ALONG LAWRENCE ROAD (VIA THE DESCRIPTION FROM LAWRENCE ROAD TO THE MOOI RIVER BUS TERMINUS AS PER THE ESCORT ROUTE). RETURN VIA THE SAME ROUTE.

ROUTE 14:

NOTTINGHAM ROAD MAGISTERIAL DISTRICT OF LIONS RIVER TO UMGENI POORT MAGISTERIAL DISTRICT OF LIONS RIVER VIA FORT NOTTINGHAM AND RETURN.

DEPART NOTTINGHAM ROAD SITUATED ON THE FARM GOWRIE1930 SITUATED IN THE MAGISTERIAL DISTRICT OF LIONS RIVER TO THE INTERSECTION OF ROADS 1/6 AND 163. TURN RIGHT AND PROCEED ALONG ROAD 163 VIA ONVERWACHT 2004, HOLLY LODGE 2001, ONVERWACHT 2004, TO THE INTERSECTION OF ROAD 163 AND ROAD 134 SITUATED ON THE FARM LEEUWBOSCH 1275, CONTINUE ALONG ROAD 163 VIA THE BUSH RESERVE TO THE FORT NOTTINGHAM TOWNSHIP SITUATED ON FORT NOTTINGHAM P.H.A. TURN AROUND AT FORT NOTTINGHAM AND PROCEED BACK ALONG ROAD 163 TO THE INTERSECTION OF ROADS 163 AND 134 SITUATED ON THE FARM LEEUWBOSCH 1275. TURN RIGHT AND PROCEED ALONG ROAD 134 TO THE INTERSECTION OF ROADS 134 AND D290 SITUATED ON THE FARM LEEUWBOSCH 1275. TURN RIGHT INTO ROAD D290 AND PROCEED VIA VLAK PLAATS 1314 ROWTHORPE 1898 TO THE UMGENI POORT CONVENT SITUATED ON THE FARM WAKEFIELD1269. RETURN VIA THE SAME ROUTE.

ROUTE 15:

BRUNTVILLE BLACK TOWNSHIP MAGISTERIAL DISTRICT OF MOOI RIVER TO MOOI RIVE TEXTILES MAGISTERIAL DISTRICT OF MOOI RIVER AND RETURN:

DEPART MAIN STREET, BRUNTVILLE BLACK TOWNSHIP, MOOI RIVER SOUTH AFRICA, BOROUGH OF MOOI RIVER TO THE UNNAMED ENTRANCE ROAD TO BRUNTVILLE BLACK TOWNSHIP. TURN LEFT AND CONTINUE PASS THE N.P.A. CLINIC AND CEMETERY TO THE INTERSECTION OF ROAD 14/1. TURN LEFT AND PROCEED ALONG ROAD 14/1 OVER THE N3/4 BRIDGE TO THE INTERSECTION OF ROADS 14/1 AND 1/7. TURN RIGHT INTO ROAD 1/7 AND PROCEED TO THE INTERSECTION OF ROAD 1/7 AND LAWRENCE ROAD IN MOOI RIVER. TURN LEFT AND PROCEED ALONG LAWRENCE ROAD TO THE INTERSECTION OF LAWRENCE AND MARKET STREET. TURN RIGHT INTO MARKET STREET AND PROCEED OVER RAILWAYS BRIDGE TO THE INTERSECTION OF MARKET STREET AND CLAUGHTON TERRACE AND CONTINUE ALONG THE EXTENSION OF CLAUGHTON TERRACE FROM TWO (2KM). OVER THE BRIDGE, OVER THE MOOI RIVER TO THE BUS SAME ROUTE. (THE HOLDER IS ENTITLED TO OPERATE INTERMEDIATE JOURNEYS BETWEEN BRUNTVILLE AND MOOI RIVER IN ACCORDANCE WITH THE TIMETABLE.

ROUTE 16:

MOOI RIVER MAGISTERIAL DISTRICT OF MOOI RIVE TO ESTCOURT MAGISTERIAL DISTRICT OF ESTCOURT AND RETURN:

DEPART THE BUS TERMINUS AT THE INTERSECTION OF LAWRENCE ROAD AND ROAD1/7 IN MOOI RIVER MAGISTERIAL DISTRICT OF MOOI RIVER. TURN RIGHT INTO ROAD 1/7 AND CONTINUE ALONG ROAD 1/7 OVER THE N3/4 WHERE IT BECOMES 1/8. CONTINUE ALONG ROAD 1/8 PASS THE INTERSECTION OF ROADS 1/8 AND ROAD 19, CONTINUE ALONG ROAD 1/8 VIA SHACKLETON 2164 TO THE INTERSECTION OF ROADS 1/8 AND 18, (LOWER MIDDLELUS TURN-OFF) SITUATED ON THE FARM THE PLAINS3147. CONTINUE ALONG ROAD 1/8 TO THE INTERSECTION OF ROADS 1/8 AND ROAD 175 SITUATED ON THE FARM OAKLANDS2976 (UPPER MIDDLELUS TURN-OFF). CONTINUE ALONG ROAD 1/8 VIA HIGHLANDS 2954 VIA THE WILLOW GRANGE FARM SITUATED ON THE FARM MISGUNST1916 TO THE INTERSECTION OF ROADS 1/8 AND ROAD 173. CONTINUE ALONG ROAD 1/8 VIA MEYER 1908 TO THE INTERSECTION OF ROADS 1/8 AND 170 SITUATED ON THE FARM ZAAY LARGER1199. CONTINUE ALONG ROAD 1/8 INTO ESTCOURT, MAGISTERIAL DISTRICT OF ESTCOURT. CONTINUE ALONG ROAD1/8 WHICH BECOMES HARDING STREET IN ESCCOURT TO THE INTERSECTION OF HARDING STREET ESCCOURT TO THE INTERSECTION OF HARDING STREET AND ALEXANDRA STREET. TURN LEFT INTO ALEXANDRA STREET TO THE ALEXANDRA STREET BUS TERMINUS SITUATED IN ESCCOURT MAGISTERIAL DISTRICT OF ESCCOURT AND RETURN VIA THE SAME ROUTE.

ROUTE 17:

MOOI RIVER MAGISTERIAL DISTRICT OF LIONS RIVER TO PIETERMARITZBURG MAGISTERIAL DISTRICT OF PIETERMARITZBURG AND RETURN:

DEPART MOOI RIVER BUS RANK IN THE MAGISTERIAL DISTRICT OF MOOI RIVER. TURN LEFT INTO ROAD 1/7 AND PROCEED ALONG ROAD 1/7 TO THE INTERSECTION OF ROAD 1/7 AND ROAD 14/1. TURN LEFT AND PROCEED ALONG ROAD 14/1 OVER THE N3/4 TO THE INTERSECTION OF ROAD 14/1 AND THE GLIDE ONTO THE N3 TURN RIGHT AND PROCEED ALONG THE N3 TO THE INTERSECTION OF THE N3 AND ROAD 142. TURN LEFT ALONG ROAD 142 TO THE INTERSECTION OF ROAD 142 AND ROAD 165 IN HOWICK, MAGISTERIAL DISTRICT OF LIONS RIVER. TURN RIGHT ALONG ROAD 165 (KNOWN AS MAIN ROAD IN HOWICK) AND CONTINUE ALONG ROAD 165 TO THE INTERSECTION WITH ROAD 165 AND ROAD 481. TURN RIGHT AND PROCEED ALONG ROAD 481 TO THE INTERSECTION WITH THE N3, TURN LEFT AND PROCEED ALONG THE N3 TO THE GLIDE OFF INTERSECTING WITH ROAD 6/1 SITUATED IN PIETERMARITZBURG, MAGISTERIAL DISTRICT OF PIETERMARITZBURG. TURN RIGHT INTO ROAD6/1 WHICH BECOMES CHURCH STREET AND CONTINUE TO THE INTERSECTION WITH CHURCH STREET AND EAST STREET. TURN LEFT AND PROCEED ALONG EAST STREET, TO THE NEW EAST STREET BUS RANK, SITUATED IN EAST STREET BETWEEN LOOP STREET AND BURGER STREET. RETURN TO MOOI RIVER VIA THE SAME ROUTE IN REVERSE.

RESTRICTION:

SUBJECT TO THE RESTRICTION THAT NO PASSENGERS SHALL BE PICKED UP OR SET DOWN WITHIN THE MUNICIPAL BOUNDARY OF PIETERMARITZBURG EXCEPT AT THE EAST STREET BUS RANK IN PIETERMARITZBURG.

NO. ROUTE

- 1 HOWICK TO MOPHOMENI
- 2 HOWICK TO MASHINGENI
- 3 HOWICK TO MAZWAZINI
- 4 HOWICK TO EQUEMENI
- 5 HOWICK TO DULELA
- 6 HOWICK TO SWEETWATERS
- 7 MPOPHOMENI TO PIETERMARITZBURG
- 8 BUCKLANDS TO HOWICK



transport

Department:

Transport

Province of KwaZulu-Natal

GAZETTE

LGKZNG47-2020-MAR

REGION: ALL

- 9 BUCKLAND TO MAKHAKHE
- 10 HOWICK TO CHIEF'S KRAAL
- 11 HOWICK TO BROTONI
- 12 TENDELE TO HOWICK
- 13 TENDELE TO MOOI RIVER
- 14 NOTTINGHAM ROAD TO UMGENI POORT CONVENT
- 15 BRUNTVILLE TOWNSHIP TO MOOI RIVER TEXTILES
- 16 MOOI RIVER TO ESTCOURT
- 17 MOOI RIVER TO PIETERMARITZBURG

PASSENGERS AND THEIR PERSONAL EFFECTS OVER THE FOLLOWING ROUTES: -

GENERAL AUTHORITIES

1. ORGANISED PARTIES

CONVEYANCE OF PARTY PERSONS VISITING ANY PLACE FOR THE PURPOSE OF: -

1. ATTENDING ANY RELIGIOUS FUNCTION, WEDDING OR FUNERAL.

2. TAKING PART IN CAMP, PICNIC, CONCERT OR OTHER FORM OF AMUSEMENT OR GATHERING

3. JOINTLY TAKING PART IN OR ATTENDING ANY COMPETITION OR GAME.



transport

Department:
Transport
Province of KwaZulu-Natal

GAZETTE

LGKZNG47-2020-MAR

REGION: ALL

1)	Application Number: APP0122291	2)	Gazette Number: LGKZNG47-2020-MAR
3)	Applicant: □ IMPENDHLE SERVICES (PTY) LTD ID NO. 1961/000213/07 Association: NOT AVAILABLE	4)	Applicant Address: PO. BOX 29 HOWICK 3290
5)	Existing Licence Holder: NOT APPLICABLE ID NO. NOT APPLICABLE	6)	Existing Licence Holder Address: NOT APPLICABLE
7)	Type of application: NEW OPERATING LICENCE	8)	Operating Licence Number: NOTAVAILABLE
9)	Vehicle Type: BUS	10)	1 X 36+ (SEATED) + 0 (STANDING)
11)	Region: UMGUNGUNDLOVU		
12.1	<p>KZPRERC2775274 - VARIOUS BUS ROUTES - IMPENDHLE SERVICES (PTY) LTD</p> <p>ROUTE 1: HOWICK MAGISTERIAL DISTRICT OF LIONS RIVER TO MPOPHOMENI MAGISTERIAL DISTRICT OF LIONS RIVER AND RETURN: DEPART THE HOWICK BUS TERMINUS AT THE HOWICK BEER HALL, UMGENI STREET, HOWICK, MAGISTERIAL DISTRICT OF LIONS RIVER, AND PROCEED ALONG UMGENI STREET TO THE INTERSECTION WITH SOMME STREET. TURN LEFT INTO SOMME STREET AND PROCEED TO THE INTERSECTION WITH BELL STREET. TURN RIGHT AND PROCEED ALONG BELLE STREET TO THE INTERSECTION WITH ROAD 165 KNOWN AS MAIN STREET IN HOWICK. TURN RIGHT AND PROCEED ALONG ROAD 165 VIA SATAN AND MERRIVALE AND CONTINUE UNDER THE N8 FLYOVER TO THE INTERSECTION OF ROAD 165 AND ROAD 135. TURN RIGHT AND PROCEED ALONG ROAD 135 VIA MAKANINI, N.P.B. AND MATATIELE TO THE INTERSECTION OF ROAD 135 AND THE TURN OFF TO MPOPHOMENI TOWNSHIP, SITUATED ON THE FARM RIETVLEI 1043. TURN LEFT AND PROCEED TO THE MPOPHOMENI TOWNSHIP BUS TERMINUS. RETURN VIA THE SAME ROUTE TO THE INTERSECTION OF ROAD 165 AND MORLING STREET. TURN LEFT AND PROCEED ALONG MORLING STREET TO THE INTERSECTION OF MORLING STREET AND UMGENI STREETS, TURN LEFT AND PROCEED TO THE HOWICK BEER HALL.</p> <p>ROUTE 2: HOWICK MAGISTERIAL DISTRICT OF LIONS RIVER TO MASHINGENI MAGISTERIAL DISTRICT OF LIONS RIVER AND RETURN. DEPART THE HOWICK BUS TERMINUS AT HOWICK BEER HALL, UMGENI STREET, HOWICK, MAGISTERIAL DISTRICT OF LIONS RIVER AND PROCEED ALONG UMGENI STREET TO THE INTERSECTION WITH SOMME STREET. TURN LEFT INTO SOMME STREET AND PROCEED TO THE INTERSECTION WITH BELL STREET. TURN RIGHT AND PROCEED ALONG BELLE STREET TO THE INTERSECTION WITH ROAD 165 (KNOWN AS MAIN STREET IN HOWICK) TURN RIGHT AND PROCEED ALONG ROAD 165 VIA SATAN AND MERRIVALE AND CONTINUE UNDER THE N8 FLYOVER TO THE INTERSECTION OF ROAD 165 AND ROAD 135. TURN RIGHT AND PROCEED ALONG ROAD 135 VIA MAKANINI, N.P.B. AND MATATIELE TO THE INTERSECTION OF ROAD 135 AND THE TURN OFF TO MPOPHOMENI TOWNSHIP, SITUATED ON THE FARM RIETVLEI 1043. TURN LEFT AND PROCEED TO THE MPOPHOMENI TOWNSHIP, TO MASHINGENI SITUATED ON THE FARM RIETVLEI 1043. RETURN VIA THE SAME ROUTE TO THE INTERSECTION OF ROAD 165 AND MORLING STREET. TURN LEFT AND PROCEED ALONG MORLING STREET TO THE INTERSECTION OF MORLING STREET AND UMGENI STREET, TURN LEFT AND PROCEED TO THE HOWICK BEER HALL.</p> <p>ROUTE 3: HOWICK MAGISTERIAL DISTRICT OF LIONS RIVER TO MASWAZINI MAGISTERIAL DISTRICT OF LIONS RIVER AND RETURN. DEPART THE HOWICK BUS TERMINUS, AT THE HOWICK BEER HALL, UMGENI STREET, HOWICK, MAGISTERIAL DISTRICT OF LIONS RIVER AND PROCEED ALONG UMGENI STREET, TO THE INTERSECTION WITH SOMME STREET. TURN LEFT INTO SOMME STREET AND PROCEED TO THE INTERSECTION WITH BELL STREET. TURN RIGHT AND PROCEED ALONG BELLE STREET TO THE INTERSECTION WITH ROAD 165 (KNOWN AS MAIN STREET IN HOWICK). TURN RIGHT AND PROCEED ALONG ROAD 165 VIA SATAN AND MERRIVALE AND CONTINUE UNDER THE N8 FLYOVER TO THE INTERSECTION OF ROAD 165 AND ROAD 135. TURN RIGHT AND PROCEED ALONG ROAD 135 VIA MAKANINI, N.P.B. MATATIELE, GOBLE, GUY, SAPPI AND STORE SITUATED ON ROAD NO.135 TO THE TURN OFF TO MAZWAZINI (KNOWN AS EQUEMENE) SITUATED ON THE FARM VAN VUURENS POST 942. TURN LEFT AND PROCEED TO MAZWAZINI VIA SLAGHENE SITUATED IN ZWAARTKOP BANTU LOCATION 4669. RETURN VIA THE SAME ROUTE TO THE INTERSECTION OF ROAD 165 AND MORLING STREET. TURN LEFT AND PROCEED ALONG MORLING STREET TO THE INTERSECTION OF MORLING AND UMGENI STREETS, TURN LEFT AND PROCEED TO THE HOWICK BEER HALL.</p> <p>ROUTE 4: HOWICK MAGISTERIAL DISTRICT OF LIONS RIVER TO EQUEMENI MAGISTERIAL DISTRICT OF PIETERMARITZBURG AND RETURN. DEPART THE HOWICK BUS TERMINUS AT THE HOWICK BEER HALL, UMGENI STREET, HOWICK, MAGISTERIAL DISTRICT OF LIONS RIVER AND PROCEED ALONG UMGENI STREET TO THE INTERSECTION WITH SOMME STREET, TURN LEFT INTO SOMME STREET AND PROCEED TO THE INTERSECTION WITH BELL STREET. TURN RIGHT AND PROCEED ALONG BELLE STREET TO THE INTERSECTION WITH ROAD 165 (KNOWN AS MAIN STREET IN HOWICK) TURN RIGHT AND PROCEED ALONG ROAD 165 VIA SATAN AND MERRIVALE AND CONTINUE UNDER THE N8 FLYOVER TO THE INTERSECTION OF ROAD 165 AND 135. TURN RIGHT AND PROCEED ALONG ROAD 135 VIA MAKANINI, N.P.B., MATATIELE, GOBLE AND GUY, SITUATED ON ROAD 135 TO THE INTERSECTION OF ROAD 135 AND ROAD 135 AND ROAD ZM207 SITUATED ON THE FARM RIETVLEI 1043. TURN LEFT AND PROCEED ALONG ROAD ZM207 VIA HAZA TEA ROOM, HLENGWA SCHOOL, QURRY, MNCANI, SANGWENI AND TOGOSA STORE, SITUATED IN THE ZWAARTKOP BANTU LOCATION TO THE INTERSECTION OF ROAD ZM207 AND ROAD B214, TURN RIGHT AND PROCEED ALONG ROAD B214 TO THE INTERSECTION ROAD B214 AND ROAD 135, EQUEMENE, SITUATED ON THE FARM VAN VUURENS POST 942. TURN RIGHT AND PROCEED ALONG ROAD 135 TO THE INTERSECTION OF ROAD 135 AND ROAD 165, TURN LEFT AND PROCEED ALONG ROAD 165 TO THE INTERSECTION OF ROAD 165 (MAIN STREET HOWICK) AND MORLING STREET, TURN LEFT AND PROCEED ALONG MORLING STREET TO THE INTERSECTION WITH UMGENI STREET TO THE UMGENI BEER HALL.</p> <p>ROUTE 5: HOWICK MAGISTERIAL DISTRICT OF LIONS RIVER TO KWA DULELA MAGISTERIAL DISTRICT OF PIETERMARITZBURG AND RETURN. DEPART THE HOWICK BUS TERMINUS AT THE BEER HALL, UMGENI STREET, HOWICK, MAGISTERIAL DISTRICT OF LIONS RIVER AND PROCEED ALONG UMGENI STREET TO THE INTERSECTION WITH SOMME STREET. TURN LEFT INTO SOMME STREET AND PROCEED TO THE INTERSECTION WITH BELL STREET, TURN RIGHT AND PROCEED ALONG BELLE STREET TO THE INTERSECTION WITH ROAD 165 (KNOWN AS MAIN STREET IN HOWICK) TURN RIGHT AND PROCEED ALONG ROAD 165 VIA SATAN AND MERRIVALE AND CONTINUE UNDER THE N8 FLYOVER TO THE INTERSECTION OF ROAD 165 AND 135. TURN RIGHT AND PROCEED ALONG ROAD 135 VIA MAKANINI, N.P.B. MATATIELE, GOBLE AND GUY, SITUATED ON ROAD NO.135 TO THE INTERSECTION OF ROAD 135 AND ROAD ZM207 SITUATED ON THE FARM RIETVLEI 1043. TURN LEFT AND PROCEED ALONG ROAD ZM207 TO THE INTERSECTION OF ROAD ZM207 AND ROAD ZD1237 SITUATED IN ZWAARTKOP BANTU LOCATION 4669, TURN LEFT AND PROCEED ALONG ROAD ZD1237, VIA HAZA TEA ROOM TO KWA DULELA SITUATED IN ZWAARTKOP BANTU LOCATION 669. RETURN VIA THE SAME ROUTE OF ROAD 165 AND MORLING STREET, TURN LEFT AND PROCEED ALONG MORLING STREET TO THE INTERSECTION OF MORLING STREET AND UMGENI STREET TURN LEFT AND PROCEED TO THE HOWICK BEER HALL.</p> <p>ROUTE 6: HOWICK MAGISTERIAL DISTRICT OF LIONS RIVER TO SWEETWATERS MAGISTERIAL DISTRICT OF PIETERMARITZBURG AND RETURN. DEPART THE HOWICK BUS TERMINUS AT THE HOWICK BEER HALL, UMGENI STREET, HOWICK, MAGISTERIAL DISTRICT OF LIONS RIVER AND PROCEED ALONG UMGENI STREET TO THE INTERSECTION WITH SOMME STREET TURN LEFT INTO SOMME STREET AND PROCEED TO THE INTERSECTION WITH BELL STREET TURN RIGHT AND PROCEED ALONG BELLE STREET TO THE INTERSECTION WITH ROAD 165 (KNOWN AS MAIN STREET IN HOWICK) TURN RIGHT AND PROCEED ALONG ROAD 165 VIA SATAN TO THE INTERSECTION OF ROAD 165 AND ROAD 367 AT MERRIVALE TURN LEFT AND PROCEED ALONG ROAD 367 VIA J.J DRIVE IN AND CEDARA TO THE INTERSECTION OF ROAD 367 AND ROAD 139. TURN LEFT AND PROCEED ALONG ROAD 139 TO HILTON HOTEL, SITUATED IN HILTON, MAGISTERIAL DISTRICT OF LIONS RIVER. TURN AROUND AND RETURN ALONG ROAD 139 VIA THE HILTON SHOPS TO THE INTERSECTION OF ROAD 139 AND ROAD 367. CONTINUE ALONG ROAD 139 VIA THE HILTON POLICE STATION, COWAN HOUSE, THE KNOLL, WINTERSKLOOF TO THE INTERSECTION OF ROAD 139 AND ZM1238 BEING THE ENTRANCE TO SWEETWATERS LOCATION. TURN RIGHT INTO ROAD ZM1238 AND CONTINUE ALONG THIS ROAD FOR 0.7KM TO THE SEZENANI BUS DEPOT. RETURN TO HOWICK VIA THE SAME ROUTE TO THE INTERSECTION OF ROAD 165 AND MORLING STREET. TURN LEFT AND PROCEED ALONG MORLING STREET. TURN LEFT AND PROCEED ALONG MORLING STREET TO THE INTERSECTION OF MORLING STREET AND UMGENI STREETS, TURN LEFT AND PROCEED TO THE HOWICK BEER HALL.</p>		



transport

Department:
Transport
Province of KwaZulu-Natal

GAZETTE

LGKZNG47-2020-MAR

REGION: ALL

(THE HOLDER IS ENTITLED TO OPERATE INTERMEDIATE JOURNEYS BETWEEN SWEETWATERS AND HILTON HOTEL IN ACCORDANCE WITH THE TIMETABLE)

ROUTE 7:

MPHOMENI MAGISTERIAL DISTRICT OF LIONS RIVER TO PIETERMARITZBURG MAGISTERIAL DISTRICT OF PIETERMARITZBURG AND RETURN. DEPART MPHOMENI, SITUATED ON THE FARM RIETVLEI1043, MAGISTERIAL DISTRICT OF LIONS RIVER AND PROCEED TO THE INTERSECTION OF ROAD 135 AND ROAD 165. TURN LEFT AND PROCEED ALONG ROAD 165 TO THE INTERSECTION OF ROAD 165 AND ZEERDEBERG ROAD. TURN RIGHT AND PROCEED ALONG ZEEDERBERG ROAD, VIA MERRIVALE TO THE INTERSECTION OF ZEEDERBERG ROAD AND ROAD 139. CONTINUE ALONG ROAD 367 VIA J.J. DRIVE IN, CEDARA TO THE INTERSECTION OF ROAD 367 AND ROAD 139, SITUATED IN HILTON, MAGISTERIAL DISTRICT OF LIONS RIVER. TURN LEFT AND PROCEED ALONG ROAD 139 VIA CROSSWAYS, HILTON SHOPS, HILTON HOTEL TO THE INTERSECTION OF ROAD 139 AND THE N3. TURN RIGHT AND PROCEED ALONG THE N3 TO THE GLIDE OFF INTERSECTING WITH ROAD 6/1, SITUATED IN PIETERMARITZBURG, MAGISTERIAL DISTRICT OF PIETERMARITZBURG. TURN RIGHT INTO ROAD 6/1 WHICH BECOMES CHURCH STREET AND CONTINUE TO THE INTERSECTION OF CHURCH STREET AND EAST STREET. TURN RIGHT AND PROCEED ALONG EAST STREET TO THE INTERSECTION OF EAST AND PIETERMARITZBURG STREET, TO THE INTERSECTION OF PIETERMARITZ STREET AND BERG STREET. TURN RIGHT INTO BERG STREET AND PROCEED ALONG BERG STREET TO THE INTERSECTION OF BERG AND EAST STREET. TURN RIGHT INTO EAST STREET AND PROCEED TO THE EAST STREET AND PROCEED TO THE EAST STREET BUS TERMINUS. DEPART EAST STREET TERMINUS AND PROCEED ALONG EAST STREET TO THE INTERSECTION OF EAST AND CHURCH STREETS. TURN LEFT INTO CHURCH STREET AND RETURN TO MPHOMENI AS PER OUTWARD JOURNEY.

ROUTE 8:

BUCKLANDS MAGISTERIAL DISTRICT OF IMPENDLE TO HOWICK MAGISTERIAL DISTRICT OF LIONS RIVER VIA NOTINGHAM ROAD, CURRYS POST AND RETURN.

DEPART BUCKLANDS SITUATED ON THE FARM A OF BUCKLANDS7595, PROCEED ALONG ROAD 27/2 TO THE INTERSECTION OF ROAD 27/2 AND 346 ON THE FARM LONGSTOP 13137. TURN RIGHT AND PROCEED ALONG ROAD 346 TO LOUWLANDS 7176. TURN AROUND AND RETURN ALONG ROAD 346 TO THE INTERSECTION WITH ROAD 27/2. TURN LEFT AND PROCEED ALONG ROAD 27/2 TO THE INTERSECTION OF ROAD 27/2 AND 277, SITUATED ON THE FARM A OF SNOWTOP8823. TURN LEFT AND PROCEED ALONG ROAD 227 TO LOTENI AND RETURN ALONG ROAD 277 TO THE INTERSECTION WITH ROAD 27/2. TURN LEFT AND PROCEED ALONG ROAD 27/2 VIA THE INTERSECTION OF ROAD 129 ON THE FARM GOLDEN FLEECE 14034. CONTINUE ALONG ROAD 27/2 TO THE INTERSECTION OF ROAD 28/2 ON THE FARM WUTHERING HEIGHTS 10079 WHERE ROAD 27/2 BECOMES ROAD 27/3. CONTINUE ALONG ROAD 27/3 TO THE INTERSECTION OF ROAD 27/3 AND 366 ON THE FARM COLLEGIATE 3267. CONTINUE ALONG ROAD 27/3 TO THE INTERSECTION OF ROAD 27/3 AND D544 ON THE FARM WAR COMMON 10648. CONTINUE ALONG ROAD 27/3 AND D.544 ON THE FARM WAR COMMON 10648. CONTINUE ALONG ROAD 27/3 TO THE INTERSECTION OF ROAD 27/3 AND D.361 ON THE FARM OUTSPAN. CONTINUE ALONG ROAD 27/3 TO THE INTERSECTION OF ROAD 27/3 AND 1/6 ON THE FARM GOWRIE. TURN RIGHT AND PROCEED ALONG ROAD 1/6. VIA THE INTERSECTION OF ROAD 1/6 AND 163 ON THE FARM GOWRIE 1930. CONTINUE ALONG ROAD 1/6 TO THE INTERSECTION OF ROAD 1/6 AND ROAD 147 OVER THE N3/4 ON THE FARM KILDARE 18155. CONTINUE ALONG ROAD 147 AND 165 ON THE FARM KARKLOOF 1866. CONTINUE ALONG 165 VIA THE INTERSECTION WITH ROAD 144 ON THE FARM THOMASVILLE 2120. CONTINUE ALONG ROAD 165 VIA THE INTERSECTION OF ROAD 293 ON THE FARM THOMASVILLE 2120, CONTINUE ALONG ROAD 165 VIA THE INTERSECTION OF ROAD B73 AND D369 ON THE FARM WOODLANDS 876 AND THE INTERSECTION WITH ROAD D287 ON THE FARM HLDERSLIE 14886 TO THE INTERSECTION OF ROADS 165 AND 145 ON THE FARM STOCKLANDS AND OATLANDS878. CONTINUE ALONG ROAD 165, VIA THE INTERSECTION WITH ROAD 162 ON THE FARM STOCKLANDS AND OATLANDS878. CONTINUE ALONG ROAD 165 TO THE INTERSECTION OF ROAD 165 AND 142 IN THE BOROUGH OF HOWICK. CONTINUE ALONG ROAD 165 WHICH BECOMES MAIN STREET AND TURN RIGHT INTO SOMME STREET, CONTINUE ALONG SOMME STREET TO THE INTERSECTION OF SOMME AND UMGENI STREET TO THE HOWICK BUS RANK, MAGISTERIAL DISTRICT OF LIONS RIVER. RETURN ALONG THE SAME ROUTE.

ROUTE 9:

BUCKLANDS MAGISTERIAL DISTRICT OF IMPENDLE TO THE HOLM MAGISTERIAL DISTRICT OF UNDERBERG (MAKHAKHE), (SANI PASS) MAGISTERIAL DISTRICT OF UNDERBERG AND RETURN:

DEPART BUCKLANDS ON THE FARM A OF BUCKLANDS7588 AND PROCEED ALONG ROAD 27/2 VIA THE INTERSECTION OF ROAD D6 SITUATED ON THE FARM MORVEN 9366. CONTINUE ALONG ROAD 27 TO THE INTERSECTION OF ROAD 27 AND ROAD 277 SITUATED ON FARM A OF SNOWTOP8823. TURN LEFT AND PROCEED ALONG ROAD 277 TO LOTENI, SITUATED ON THE FARM LAURENSFORD 11783. RETURN TO THE INTERSECTION OF ROAD 277 AND ROAD 27/2 VIA THE SAME ROUTE. TURN RIGHT AND PROCEED ALONG ROAD 27/2, VIA BUCKLANDS TO THE INTERSECTION OF ROAD 27/2 AND ROAD 346 SITUATED ON THE FARM LONGSTOP 13137. TURN RIGHT AND PROCEED ALONG ROAD 346 TO UPPER UMKOMAAS SITUATED ON THE FARM LOWLAND 7176. TURN AROUND AND RETURN ALONG ROAD 346 TO THE INTERSECTION OF ROAD 346 AND ROAD 27. TURN RIGHT AND PROCEED ALONG ROAD 27/2 VIA THE INTERSECTION WITH ROAD 25/2 SITUATED ON THE FARM FP65 8346 AND CONTINUE ALONG ROAD 27/1 TO THE INTERSECTION OF ROADS 27/2, 27/1 AND 126. CONTINUE ALONG ROAD 126 THROUGH HIMEVILLE TOWNSHIP, MAGISTERIAL DISTRICT OF UNDERBERG TO THE INTERSECTION OF ROADS 126, 7/4 AND 125 IN UNDERBERG ON THE FARM UNDERBERG FP 161 6834. TURN AROUND AND RETURN ALONG ROAD 126 TO THE INTERSECTION OF ROADS 126, 27/1, 27/2 AND 318 SITUATED ON THE FARM RIVERSDALE 1287. TURN LEFT AND PROCEED ALONG ROAD 318 TO THE HOLM SITUATED ON THE FARM FP2177198 KNOWN AS MAKHAKHE. TURN AROUND AND RETURN ALONG ROAD 318 TO THE INTERSECTION OF ROADS 318, 126, 27/2 AND 27/1. TURN RIGHT AND PROCEED ALONG ROAD 126 VIA HIMEVILLE TO UNDERBERG AND RETURN ALONG ROAD 126, 27/2, 346 TO MAKHAKHE AND RETURN TO ROAD 27/2 AND PROCEED ALONG ROAD 27/2 TO LOTENI, VIA ROADS 27/2 AND 277. RETURN FROM LOTENI TO BUCKLANDS VIA ROAD 277 AND ROAD 27/2.

ROUTE 10:

HOWICK MAGISTERIAL DISTRICT OF LIONS RIVER TO CHIEF'S KRAAL MAGISTERIAL DISTRICT OF IMPENDHLE VIA DARGLE AND RETURN: DEPART THE HOWICK BUS RANK AND PROCEED ALONG UMGENI ROAD TO SOMME STREET ALONG SOMME STREET TO BELL STREET, ALONG BELLE STREET TO ROAD 165 (KNOWN AS MAIN STREET HOWICK, MAGISTERIAL DISTRICT OF LIONS RIVER). TURN LEFT ALONG ROAD 165 AND CONTINUE TO THE INTERSECTION OF ROAD 165 AND ROAD 142 IN THE BOROUGH OF HOWICK. TURN LEFT AND CONTINUE ALONG ROAD 142, PASS THE INTERSECTION WITH THE N3/4 TO THE INTERSECTION OF ROADS 142, 1/6 AND 548, IN THE MIDMAR REGULATED AREA. TURN RIGHT AND PROCEED ALONG ROAD 1/6 TO THE INTERSECTION OF ROAD 162. TURN LEFT AND CONTINUE ALONG ROAD 1/6 THE INTERSECTION OF ROAD 1/6 AND ROAD 134 ON THE FARM WELTEVREDEN 1017. TURN LEFT AND PROCEED ALONG ROAD 134 VIA DARGLE ON THE FARM HEBRON 914 PASS THE INTERSECTION OF ROAD 548 ON FARM MIDDLE BOSCH 897. CONTINUE ALONG ROAD 134 TO THE INTERSECTION OF ROAD 134 AND D244 ON THE FARM DARGLE 913. CONTINUE ALONG ROAD 134 VIA D666 ON THE FARM DARGLE 913. CONTINUE ALONG ROAD 134 TO THE INTERSECTION 134 AND ROAD 130 ON THE DARGLE FARM 913. TURN LEFT AND PROCEED ALONG ROAD 130 VIA ROAD 132 ON THE FARM BEVERLY 2047. CONTINUE ALONG ROAD 130 TO THE INTERSECTION OF ROAD 130 AND 131 IN THE IMPENDHLE LOCATION 4673. TURN LEFT AND PROCEED ALONG ROAD 130 VIA IMPENDHLE VIAALGE TO THE INTERSECTION OF ROAD 130 AND ROAD 127/1 IN THE IMPENDHLE LOCATION 4673. TURN RIGHT AND PROCEED ALONG ROAD 137/1 TO THE INTERSECTION OF ROAD 127/1 AND ROAD 129 IN THE IMPENDHLE LOCATION 4673. TURN RIGHT AND PROCEED ALONG ROAD 129 TO CHIEF'S KRAAL (NZINGA) AND RETURN TO HOWICK VIA THE SAME ROUTE TO THE INTERSECTION OF ROAD 165 AND MORLING STREET. TURN RIGHT AND PROCEED ALONG MORLING STREET TO THE INTERSECTION OF MORLING AND UMGENI STREETS, TURN LEFT AND PROCEED TO THE HOWICK BEER HALL.

ROUTE 11:

HOWICK MAGISTERIAL DISTRICT OF LIONS RIVER TO BROTENI MAGISTERIAL DISTRICT OF IMPENDHLE AND RETURN. DEPART HOWICK BUS TERMINUS AT THE HOWICK BEER HALL, UMGENI STREET, HOWICK, MAGISTERIAL DISTRICT OF LIONS RIVER AND PROCEED ALONG UMGENI STREET TO THE INTERSECTION OF SOMME STREET. TURN LEFT INTO SOMME STREET AND PROCEED TO THE INTERSECTION WITH BELL STREET. TURN RIGHT AND PROCEED ALONG BELLE STREET TO THE INTERSECTION OF BELL STREET AND ROAD 165 (KNOWN AS MAIN STREET IN HOWICK). PROCEED ALONG ROAD 165 VIA MERRIVALE AND PROCEED UNDER THE N8 FLYOVER TO THE INTERSECTION OF ROAD 165 AND ROAD 135 SITUATED ON THE FARM DRIEFONTEIN EN952. TURN RIGHT AND PROCEED ALONG ROAD 135. CONTINUE ALONG ROAD 135 TO THE INTERSECTION OF ROAD 135 AND ROAD 7/2. TURN RIGHT AND PROCEED ALONG ROAD 7/2, VIA BOSTON AND THE INTERSECTION WITH ROAD 132 ON FARM ELANDSRIVER DRIFT 770. CONTINUE ALONG ROAD 7/2 TO THE INTERSECTION OF 7/2 AND ROAD 127/1. TURN RIGHT AND PROCEED ALONG ROAD 127/1 TO THE INTERSECTION OF ROAD 127/1 AND ROAD 130, IN THE IMPENDHLE LOCATION 4673. TURN RIGHT AND PROCEED ALONG ROAD 130 TO IMPENDHLE VILLAGE IN THE IMPENDHLE LOCATION 4673. TURN AROUND AND RETURN ALONG ROAD 130 TO THE INTERSECTION WITH ROAD 130 AND ROAD 127/1. TURN RIGHT AND PROCEED ALONG ROAD 127/1 TO THE INTERSECTION WITH ROAD 127/1 AND ROAD 129 IMPENDHLE LOCATION 4673. CONTINUE ALONG ROAD 127/1 TO THE INTERSECTION WITH ROADS 127/1, 129 AND 127/2. TURN RIGHT AND PROCEED ALONG ROAD 129 TO THE CHIEF'S KRAAL NZINGA. TURN AROUND AND RETURN ALONG ROAD 129 TO THE INTERSECTION WITH ROADS 129, 127/1 AND 127/2. TURN RIGHT AND PROCEED ALONG ROAD 127/2 VIA THE INTERSECTION OF ROAD 128 ON THE FARM B OF EDEN 5971 AND CONTINUE ALONG ROAD 127/2 TO BROTENI AND ON THE FARMS 50 5239. RETURN VIA THE SAME ROUTE TO THE INTERSECTION OF ROAD 165 AND MORLING STREET. TURN LEFT AND PROCEED ALONG MORLING STREET TO THE INTERSECTION OF MORLING AND UMGENI STREET, TURN LEFT AND PROCEED TO THE HOWICK BEER HALL.

ROUTE 12:

TENDELE MAGISTERIAL DISTRICT OF MOOI RIVER TO HOWICK MAGISTERIAL DISTRICT OF LIONS RIVER VIA ROSSETTA, NOTTINGHAM ROAD, CURRY'S POST AND RETURN.

CONTINUES ON PAGE 130 - PART 2



KWAZULU-NATAL PROVINCE
KWAZULU-NATAL PROVINSIE
ISIFUNDAZWE sAKWAZULU-NATALI

Provincial Gazette • Provinsiale Koerant • Igazethi Yesifundazwe

(Registered at the post office as a newspaper) • (As 'n nuusblad by die poskantoor geregistreer)
(Irejistiwee njengephephandaba eposihhovisi)

PIETERMARITZBURG

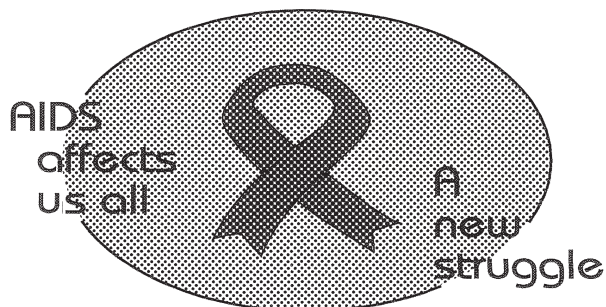
Vol. 14

2 JULY 2020
2 JULIE 2020
2 KUNTULIKAZI 2020

No. 2192

PART 2 OF 3

We all have the power to prevent AIDS



Prevention is the cure

**AIDS
HELPLINE**

0800 012 322

DEPARTMENT OF HEALTH

N.B. The Government Printing Works will not be held responsible for the quality of "Hard Copies" or "Electronic Files" submitted for publication purposes

ISSN 1994-4558



9 771994 455008

02192





transport

Department:
Transport
Province of KwaZulu-Natal

GAZETTE

LGKZNG47-2020-MAR

REGION: ALL

DEPART TENDELE SITUATED ON THE FARM JACKALSKOP12769 AND PROCEED ALONG ROAD 28/1 TO THE INTERSECTION OF ROAD 28/1 AND ROAD 178 ON THE FARM LOT 6 & 8 4354. TURN RIGHT AND PROCEED ALONG ROAD 178 FOR 1KM. TURN AROUND AND RETURN ALONG THE ROAD 178, TO THE INTERSECTION OF ROAD 28/1 AND ROAD 164 ON A FARM JACKALSKOP 12769. TURN RIGHT AND PROCEED ALONG ROAD 164 TO THE INTERSECTION WITH ROAD D314 ON THE FARM DEFENCE 8115. TURN LEFT AND PROCEED ALONG ROAD D314 TO PROSPERITY THE FARM PROSPERITY 9794. TURN AROUND AND RETURN ALONG ROAD D314 TO THE INTERSECTION WITH ROAD 164. TURN LEFT AND PROCEED ALONG ROAD 164 VIA THE INTERSECTION OF ROAD 450 ON THE FARM VAALKOP3207. CONTINUE ALONG ROAD 164 TO THE INTERSECTION WITH ROAD 164 AND ROAD 167, ON THE FARM ROSETTA2983. CONTINUE ALONG ROAD 164 VIA ROSETTA TO THE INTERSECTION OF ROAD164, 1/7 AND 1/6. TURN RIGHT AND PROCEED ALONG ROAD 1/6 TO THE INTERSECTION OF ROAD 1/6 AND ROAD 27/3 ON THE FARM GOWRIE 1930. CONTINUE ALONG ROAD 1/6 TO THE INTERSECTION OF ROAD 1/6 AND ROAD 147 ON THE FARM GOWRIE 1930. TURN LEFT AND PROCEED ALONG ROAD 147 OVER THE N3/4 ON THE FARM KILDARE 13155. CONTINUE ALONG ROAD 147 TO THE INTERSECTION WITH ROAD 147 AND ROAD 165 ON THE FARM KARKLOOF 1866. CONTINUE ALONG ROAD 165 VIA THE INTERSECTION WITH ROAD 144 ON THE FARM THOMASVILLE 2120, CONTINUE ALONG ROAD 165 VIA THE INTERSECTION OF ROADS B73 AND D369 ON THE FARM WOODLANDS 876 AND THE INTERSECTION WITH ROAD D287 ON THE FARM ELDERSLIE 14886, TO THE INTERSECTION OF ROAD 165 AND ROAD 145 ON THE FARM STOCKLANDS AND OATLANDS878. CONTINUE ALONG ROAD 165 VIA THE INTERSECTION WITH ROAD 162 ON THE FARM STOCKLANDS AND OATLANDS878. CONTINUE ALONG ROAD 165 TO THE INTERSECTION OF ROAD 165 AND ROAD 142 IN THE HOWICK BOROUGH. CONTINUE ALONG ROAD 165 WHICH BECOMES MAIN STREET AND TURN RIGHT INTO SOMME STREET. CONTINUE ALONG SOMME STREET TO THE INTERSECTION OF SOMME STREET AND UMGENI STREET. CONTINUE ALONG UMGENI STREET TO THE HOWICK BUS RANK, MAGISTERIAL DISTRICT OF LIONS RIVER AND RETURN BY THE SAME ROUTE.

ROUTE 13:

TENDELE MAGISTERIAL DISTRICT OF MOOI RIVER TO MOOI RIVER MAGISTERIAL DISTRICT OF MOOI RIVER AND RETURN.

DEPART TENDELE, SITUATED ON THE FARM JACKALSKOP12796 AND PROCEED ALONG ROAD 28/1 TO THE INTERSECTION OF ROAD 28/1 AND ROAD 178 ON THE FARM LOT 6 & 8 4354. TURN RIGHT AND PROCEED ALONG ROAD 178 FOR 1KM. TURN AROUND AND RETURN ALONG THE ROAD 178 TO THE INTERSECTION OF ROAD 28/1. TURN LEFT AND PROCEED ALONG ROAD 28/1, TO THE INTERSECTION OF 28/1 AND ROAD 164 ON THE FARM JACKALSKOP 12769. TURN RIGHT AND PROCEED ALONG ROAD 164 TO THE INTERSECTION WITH ROAD D314 ON THE FARM DEFENCE 8115. TURN LEFT AND PROCEED ALONG ROAD D314 TO PROSPERITY ON THE FARM PROSPERITY 9794. TURN AROUND AND RETURN ALONG ROAD D314 TO THE INTERSECTION WITH ROAD 164. TURN LEFT AND PROCEED ALONG ROAD 164 VIA THE INTERSECTION OF ROAD 450 ON THE FARM VAALKOP3207. CONTINUE ALONG ROAD 164 TO THE INTERSECTION WITH ROAD 164 AND ROAD 167 ON THE FARM ROSETTA. CONTINUE ALONG ROAD 164 VIA ROSETTA TO THE INTERSECTION 164 AND 1/7. TURN AROUND AND RETURN ALONG ROAD 164, TO THE INTERSECTION OF ROAD 164 AND 167, ON THE FARM ROSETTA2983. TURN RIGHT AND PROCEED ALONG ROAD 167 TO THE INTERSECTION WITH ROAD 167 AND ROAD 169 ON THE FARM TWEE FONTEIN 4327. TURN LEFT AND PROCEED ALONG ROAD 169 TO BLOGWENI ON THE FARM EGYPT 5498. TURN AROUND AND RETURN ALONG ROAD 169, VIA THE INTERSECTION OF ROAD 167 CONTINUE ALONG ROAD 169 TO THE INTERSECTION OF ROAD 169 AND ROAD 19 ON THE FARM GRANTLEIGH 2177. TURN RIGHT AND PROCEED ALONG ROAD 19 WHICH BECOMES LAWRENCE ROAD IN MOOI RIVER. CONTINUE ALONG LAWRENCE ROAD (VIA THE DESCRIPTION FROM LAWRENCE ROAD TO THE MOOI RIVER BUS TERMINUS AS PER THE ESCORT ROUTE). RETURN VIA THE SAME ROUTE.

ROUTE 14:

NOTTINGHAM ROAD MAGISTERIAL DISTRICT OF LIONS RIVER TO UMGENI POORT MAGISTERIAL DISTRICT OF LIONS RIVER VIA FORT NOTTINGHAM AND RETURN.

DEPART NOTTINGHAM ROAD SITUATED ON THE FARM GOWRIE1930 SITUATED IN THE MAGISTERIAL DISTRICT OF LIONS RIVER TO THE INTERSECTION OF ROADS 1/6 AND 163. TURN RIGHT AND PROCEED ALONG ROAD 163 VIA ONVERWACHT 2004, HOLLY LODGE 2001, ONVERWACHT 2004, TO THE INTERSECTION OF ROAD 163 AND ROAD 134 SITUATED ON THE FARM LEEUWBOSCH 1275, CONTINUE ALONG ROAD 163 VIA THE BUSH RESERVE TO THE FORT NOTTINGHAM TOWNSHIP SITUATED ON FORT NOTTINGHAM P.H.A. TURN AROUND AT FORT NOTTINGHAM AND PROCEED BACK ALONG ROAD 163 TO THE INTERSECTION OF ROADS 163 AND 134 SITUATED ON THE FARM LEEUWBOSCH 1275. TURN RIGHT AND PROCEED ALONG ROAD 134 TO THE INTERSECTION OF ROADS 134 AND D290 SITUATED ON THE FARM LEEUWBOSCH 1275. TURN RIGHT INTO ROAD D290 AND PROCEED VIA VLAK PLAATS 1314 ROWTHORPE 1898 TO THE UMGENI POORT CONVENT SITUATED ON THE FARM WAKEFIELD1269. RETURN VIA THE SAME ROUTE.

ROUTE 15:

BRUNTVILLE BLACK TOWNSHIP MAGISTERIAL DISTRICT OF MOOI RIVER TO MOOI RIVE TEXTILES MAGISTERIAL DISTRICT OF MOOI RIVER AND RETURN:

DEPART MAIN STREET, BRUNTVILLE BLACK TOWNSHIP, MOOI RIVER SOUTH AFRICA, BOROUGH OF MOOI RIVER TO THE UNNAMED ENTRANCE ROAD TO BRUNTVILLE BLACK TOWNSHIP. TURN LEFT AND CONTINUE PASS THE N.P.A. CLINIC AND CEMETERY TO THE INTERSECTION OF ROAD 14/1. TURN LEFT AND PROCEED ALONG ROAD 14/1 OVER THE N3/4 BRIDGE TO THE INTERSECTION OF ROADS 14/1 AND 1/7. TURN RIGHT INTO ROAD 1/7 AND PROCEED TO THE INTERSECTION OF ROAD 1/7 AND LAWRENCE ROAD IN MOOI RIVER. TURN LEFT AND PROCEED ALONG LAWRENCE ROAD TO THE INTERSECTION OF LAWRENCE AND MARKET STREET. TURN RIGHT INTO MARKET STREET AND PROCEED OVER RAILWAYS BRIDGE TO THE INTERSECTION OF MARKET STREET AND CLAUGHTON TERRACE AND CONTINUE ALONG THE EXTENSION OF CLAUGHTON TERRACE FROM TWO (2KM). OVER THE BRIDGE, OVER THE MOOI RIVER TO THE BUS SAME ROUTE. (THE HOLDER IS ENTITLED TO OPERATE INTERMEDIATE JOURNEYS BETWEEN BRUNTVILLE AND MOOI RIVER IN ACCORDANCE WITH THE TIMETABLE.

ROUTE 16:

MOOI RIVER MAGISTERIAL DISTRICT OF MOOI RIVE TO ESTCOURT MAGISTERIAL DISTRICT OF ESTCOURT AND RETURN:

DEPART THE BUS TERMINUS AT THE INTERSECTION OF LAWRENCE ROAD AND ROAD1/7 IN MOOI RIVER MAGISTERIAL DISTRICT OF MOOI RIVER. TURN RIGHT INTO ROAD 1/7 AND CONTINUE ALONG ROAD 1/7 OVER THE N3/4 WHERE IT BECOMES 1/8. CONTINUE ALONG ROAD 1/8 PASS THE INTERSECTION OF ROADS 1/8 AND ROAD 19, CONTINUE ALONG ROAD 1/8 VIA SHACKLETON 2164 TO THE INTERSECTION OF ROADS 1/8 AND 18, (LOWER MIDDLELUS TURN-OFF) SITUATED ON THE FARM THE PLAINS3147. CONTINUE ALONG ROAD 1/8 TO THE INTERSECTION OF ROADS 1/8 AND ROAD 175 SITUATED ON THE FARM OAKLANDS2976 (UPPER MIDDLELUSTURN-OFF). CONTINUE ALONG ROAD 1/8 VIA HIGHLANDS 2954 VIA THE WILLOW GRANGE FARM SITUATED ON THE FARM MISGUNST1916 TO THE INTERSECTION OF ROADS 1/8 AND ROAD 173. CONTINUE ALONG ROAD 1/8 VIA MEYER 1908 TO THE INTERSECTION OF ROADS 1/8 AND 170 SITUATED ON THE FARM ZAAY LARGER1199. CONTINUE ALONG ROAD 1/8 INTO ESTCOURT, MAGISTERIAL DISTRICT OF ESTCOURT. CONTINUE ALONG ROAD1/8 WHICH BECOMES HARDING STREET IN ESCOURT TO THE INTERSECTION OF HARDING STREET ESCOURT TO THE INTERSECTION OF HARDING STREET AND ALEXANDRA STREET. TURN LEFT INTO ALEXANDRA STREET TO THE ALEXANDRA STREET BUS TERMINUS SITUATED IN ESCOURT MAGISTERIAL DISTRICT OF ESCOURT AND RETURN VIA THE SAME ROUTE.

ROUTE 17:

MOOI RIVER MAGISTERIAL DISTRICT OF LIONS RIVER TO PIETERMARITZBURG MAGISTERIAL DISTRICT OF PIETERMARITZBURG AND RETURN:

DEPART MOOI RIVER BUS RANK IN THE MAGISTERIAL DISTRICT OF MOOI RIVER. TURN LEFT INTO ROAD 1/7 AND PROCEED ALONG ROAD 1/7 TO THE INTERSECTION OF ROAD 1/7 AND ROAD 14/1. TURN LEFT AND PROCEED ALONG ROAD 14/1 OVER THE N3/4 TO THE INTERSECTION OF ROAD 14/1 AND THE GLIDE ONTO THE N3 TURN RIGHT AND PROCEED ALONG THE N3 TO THE INTERSECTION OF THE N3 AND ROAD 142. TURN LEFT ALONG ROAD 142 TO THE INTERSECTION OF ROAD 142 AND ROAD 165 IN HOWICK, MAGISTERIAL DISTRICT OF LIONS RIVER. TURN RIGHT ALONG ROAD 165 (KNOWN AS MAIN ROAD IN HOWICK) AND CONTINUE ALONG ROAD 165 TO THE INTERSECTION WITH ROAD 165 AND ROAD 481. TURN RIGHT AND PROCEED ALONG ROAD 481 TO THE INTERSECTION WITH THE N3, TURN LEFT AND PROCEED ALONG THE N3 TO THE GLIDE OFF INTERSECTING WITH ROAD 6/1 SITUATED IN PIETERMARITZBURG, MAGISTERIAL DISTRICT OF PIETERMARITZBURG. TURN RIGHT INTO ROAD6/1 WHICH BECOMES CHURCH STREET AND CONTINUE TO THE INTERSECTION WITH CHURCH STREET AND EAST STREET. TURN LEFT AND PROCEED ALONG EAST STREET, TO THE NEW EAST STREET BUS RANK, SITUATED IN EAST STREET BETWEEN LOOP STREET AND BURGER STREET. RETURN TO MOOI RIVER VIA THE SAME ROUTE IN REVERSE.

RESTRICTION:

SUBJECT TO THE RESTRICTION THAT NO PASSENGERS SHALL BE PICKED UP OR SET DOWN WITHIN THE MUNICIPAL BOUNDARY OF PIETERMARITZBURG EXCEPT AT THE EAST STREET BUS RANK IN PIETERMARITZBURG.

NO. ROUTE

- 1 HOWICK TO MOPHOMENI
- 2 HOWICK TO MASHINGENI
- 3 HOWICK TO MAZWAZINI
- 4 HOWICK TO EQUEMENI
- 5 HOWICK TO DULELA
- 6 HOWICK TO SWEETWATERS
- 7 MPOPHOMENI TO PIETERMARITZBURG
- 8 BUCKLANDS TO HOWICK



transport

Department:

Transport

Province of KwaZulu-Natal

GAZETTE

LGKZNG47-2020-MAR

REGION: ALL

- 9 BUCKLAND TO MAKHAKHE
- 10 HOWICK TO CHIEF'S KRAAL
- 11 HOWICK TO BROTONI
- 12 TENDELE TO HOWICK
- 13 TENDELE TO MOOI RIVER
- 14 NOTTINGHAM ROAD TO UMGENI POORT CONVENT
- 15 BRUNTVILLE TOWNSHIP TO MOOI RIVER TEXTILES
- 16 MOOI RIVER TO ESTCOURT
- 17 MOOI RIVER TO PIETERMARITZBURG

PASSENGERS AND THEIR PERSONAL EFFECTS OVER THE FOLLOWING ROUTES: -

GENERAL AUTHORITIES

1. ORGANISED PARTIES

CONVEYANCE OF PARTY PERSONS VISITING ANY PLACE FOR THE PURPOSE OF: -

- 1. ATTENDING ANY RELIGIOUS FUNCTION, WEDDING OR FUNERAL.
- 2. TAKING PART IN CAMP, PICNIC, CONCERT OR OTHER FORM OF AMUSEMENT OR GATHERING
- 3. JOINTLY TAKING PART IN OR ATTENDING ANY COMPETITION OR GAME.



transport

Department:
Transport
Province of KwaZulu-Natal

GAZETTE

LGKZNG47-2020-MAR

REGION: ALL

1)	Application Number: APP0122292	2)	Gazette Number: LGKZNG47-2020-MAR
3)	Applicant: □ IMPENDHLE SERVICES (PTY) LTD ID NO. 1961/000213/07 Association: NOT AVAILABLE	4)	Applicant Address: PO. BOX 29 HOWICK 3290
5)	Existing Licence Holder: NOT APPLICABLE ID NO. NOT APPLICABLE	6)	Existing Licence Holder Address: NOT APPLICABLE
7)	Type of application: NEW OPERATING LICENCE	8)	Operating Licence Number: NOTAVAILABLE
9)	Vehicle Type: BUS	10)	1 X 36+ (SEATED) + 0 (STANDING)
11)	Region: UMGUNGUNDLOVU		
12.1	<p>KZPRERC2775274 - VARIOUS BUS ROUTES - IMPENDHLE SERVICES (PTY) LTD</p> <p>ROUTE 1: HOWICK MAGISTERIAL DISTRICT OF LIONS RIVER TO MPOPHOMENI MAGISTERIAL DISTRICT OF LIONS RIVER AND RETURN: DEPART THE HOWICK BUS TERMINUS AT THE HOWICK BEER HALL, UMGENI STREET, HOWICK, MAGISTERIAL DISTRICT OF LIONS RIVER, AND PROCEED ALONG UMGENI STREET TO THE INTERSECTION WITH SOMME STREET. TURN LEFT INTO SOMME STREET AND PROCEED TO THE INTERSECTION WITH BELL STREET. TURN RIGHT AND PROCEED ALONG BELLE STREET TO THE INTERSECTION WITH ROAD 165 KNOWN AS MAIN STREET IN HOWICK. TURN RIGHT AND PROCEED ALONG ROAD 165 VIA SATAN AND MERRIVALE AND CONTINUE UNDER THE N FLYOVER TO THE INTERSECTION OF ROAD 165 AND ROAD 135. TURN RIGHT AND PROCEED ALONG ROAD 135 VIA MAKANINI, N.P.B. AND MATATIELE TO THE INTERSECTION OF ROAD 135 AND THE TURN OFF TO MPOPHOMENI TOWNSHIP, SITUATED ON THE FARM RIETVLEI 1043. TURN LEFT AND PROCEED TO THE MPOPHOMENI TOWNSHIP BUS TERMINUS. RETURN VIA THE SAME ROUTE TO THE INTERSECTION OF ROAD 165 AND MORLING STREET. TURN LEFT AND PROCEED ALONG MORLING STREET TO THE INTERSECTION OF MORLING STREET AND UMGENI STREETS, TURN LEFT AND PROCEED TO THE HOWICK BEER HALL.</p> <p>ROUTE 2: HOWICK MAGISTERIAL DISTRICT OF LIONS RIVER TO MASHINGENI MAGISTERIAL DISTRICT OF LIONS RIVER AND RETURN. DEPART THE HOWICK BUS TERMINUS AT HOWICK BEER HALL, UMGENI STREET, HOWICK, MAGISTERIAL DISTRICT OF LIONS RIVER AND PROCEED ALONG UMGENI STREET TO THE INTERSECTION WITH SOMME STREET. TURN LEFT INTO SOMME STREET AND PROCEED TO THE INTERSECTION WITH BELL STREET. TURN RIGHT AND PROCEED ALONG BELLE STREET TO THE INTERSECTION WITH ROAD 165 (KNOWN AS MAIN STREET IN HOWICK) TURN RIGHT AND PROCEED ALONG ROAD 165 VIA SATAN AND MERRIVALE AND CONTINUE UNDER THE N FLYOVER TO THE INTERSECTION OF ROAD 165 AND ROAD 135. TURN RIGHT AND PROCEED ALONG ROAD 135 VIA MAKANINI, N.P.B. AND MATATIELE TO THE INTERSECTION OF ROAD 135 AND THE TURN OFF TO MPOPHOMENI TOWNSHIP, SITUATED ON THE FARM RIETVLEI 1043. TURN LEFT AND PROCEED TO THE MPOPHOMENI TOWNSHIP, TO MASHINGENI SITUATED ON THE FARM RIETVLEI 1043. RETURN VIA THE SAME ROUTE TO THE INTERSECTION OF ROAD 165 AND MORLING STREET. TURN LEFT AND PROCEED ALONG MORLING STREET TO THE INTERSECTION OF MORLING STREET AND UMGENI STREET, TURN LEFT AND PROCEED TO THE HOWICK BEER HALL.</p> <p>ROUTE 3: HOWICK MAGISTERIAL DISTRICT OF LIONS RIVER TO MASWAZINI MAGISTERIAL DISTRICT OF LIONS RIVER AND RETURN. DEPART THE HOWICK BUS TERMINUS, AT THE HOWICK BEER HALL, UMGENI STREET, HOWICK, MAGISTERIAL DISTRICT OF LIONS RIVER AND PROCEED ALONG UMGENI STREET, TO THE INTERSECTION WITH SOMME STREET. TURN LEFT INTO SOMME STREET AND PROCEED TO THE INTERSECTION WITH BELL STREET. TURN RIGHT AND PROCEED ALONG BELLE STREET TO THE INTERSECTION WITH ROAD 165 (KNOWN AS MAIN STREET IN HOWICK). TURN RIGHT AND PROCEED ALONG ROAD 165 VIA SATAN AND MERRIVALE AND CONTINUE UNDER THE N FLYOVER TO THE INTERSECTION OF ROAD 165 AND ROAD 135. TURN RIGHT AND PROCEED ALONG ROAD 135 VIA MAKANINI, N.P.B. MATATIELE, GOBLE, GUY, SAPPI AND STORE SITUATED ON ROAD NO.135 TO THE TURN OFF TO MAZWAZINI (KNOWN AS EQUEMENE) SITUATED ON THE FARM VAN VUURENS POST 942. TURN LEFT AND PROCEED TO MAZWAZINI VIA SLAGHENE SITUATED IN ZWAARTKOP BANTU LOCATION 4669. RETURN VIA THE SAME ROUTE TO THE INTERSECTION OF ROAD 165 AND MORLING STREET. TURN LEFT AND PROCEED ALONG MORLING STREET TO THE INTERSECTION OF MORLING AND UMGENI STREETS, TURN LEFT AND PROCEED TO THE HOWICK BEER HALL.</p> <p>ROUTE 4: HOWICK MAGISTERIAL DISTRICT OF LIONS RIVER TO EQUEMENI MAGISTERIAL DISTRICT OF PIETERMARITZBURG AND RETURN. DEPART THE HOWICK BUS TERMINUS AT THE HOWICK BEER HALL, UMGENI STREET, HOWICK, MAGISTERIAL DISTRICT OF LIONS RIVER AND PROCEED ALONG UMGENI STREET TO THE INTERSECTION WITH SOMME STREET, TURN LEFT INTO SOMME STREET AND PROCEED TO THE INTERSECTION WITH BELL STREET, TURN RIGHT AND PROCEED ALONG BELLE STREET TO THE INTERSECTION WITH ROAD 165 (KNOWN AS MAIN STREET IN HOWICK) TURN RIGHT AND PROCEED ALONG ROAD 165 VIA SATAN AND MERRIVALE AND CONTINUE UNDER THE N FLYOVER TO THE INTERSECTION OF ROAD 165 AND 135. TURN RIGHT AND PROCEED ALONG ROAD 135 VIA MAKANINI, N.P.B., MATATIELE, GOBLE AND GUY, SITUATED ON ROAD 135 TO THE INTERSECTION OF ROAD 135 AND ROAD 135 AND ROAD ZM207 SITUATED ON THE FARM RIETVLEI 1043. TURN LEFT AND PROCEED ALONG ROAD ZM207 VIA HAZA TEA ROOM, HLENGWA SCHOOL, QURRY, MNCANI, SANGWENI AND TOGOSA STORE, SITUATED IN THE ZWAARTKOP BANTU LOCATION TO THE INTERSECTION OF ROAD ZM207 AND ROAD B214, TURN RIGHT AND PROCEED ALONG ROAD B214 TO THE INTERSECTION ROAD B214 AND ROAD 135, EQUEMENE, SITUATED ON THE FARM VAN VUURENS POST 942. TURN RIGHT AND PROCEED ALONG ROAD 135 TO THE INTERSECTION OF ROAD 135 AND ROAD 165, TURN LEFT AND PROCEED ALONG ROAD 165 TO THE INTERSECTION OF ROAD 165 (MAIN STREET HOWICK) AND MORLING STREET, TURN LEFT AND PROCEED ALONG MORLING STREET TO THE INTERSECTION WITH UMGENI STREET TO THE UMGENI BEER HALL.</p> <p>ROUTE 5: HOWICK MAGISTERIAL DISTRICT OF LIONS RIVER TO KWA DULELA MAGISTERIAL DISTRICT OF PIETERMARITZBURG AND RETURN. DEPART THE HOWICK BUS TERMINUS AT THE BEER HALL, UMGENI STREET, HOWICK, MAGISTERIAL DISTRICT OF LIONS RIVER AND PROCEED ALONG UMGENI STREET TO THE INTERSECTION WITH SOMME STREET. TURN LEFT INTO SOMME STREET AND PROCEED TO THE INTERSECTION WITH BELL STREET, TURN RIGHT AND PROCEED ALONG BELLE STREET TO THE INTERSECTION WITH ROAD 165 (KNOWN AS MAIN STREET IN HOWICK) TURN RIGHT AND PROCEED ALONG ROAD 165 VIA SATAN AND MERRIVALE AND CONTINUE UNDER THE N FLYOVER TO THE INTERSECTION OF ROAD 165 AND 135. TURN RIGHT AND PROCEED ALONG ROAD 135 VIA MAKANINI, N.P.B. MATATIELE, GOBLE AND GUY, SITUATED ON ROAD NO.135 TO THE INTERSECTION OF ROAD 135 AND ROAD ZM207 SITUATED ON THE FARM RIETVLEI 1043. TURN LEFT AND PROCEED ALONG ROAD ZM207 TO THE INTERSECTION OF ROAD ZM207 AND ROAD ZD1237 SITUATED IN ZWAARTKOP BANTU LOCATION 4669, TURN LEFT AND PROCEED ALONG ROAD ZD1237, VIA HAZA TEA ROOM TO KWA DULELA SITUATED IN ZWAARTKOP BANTU LOCATION 669. RETURN VIA THE SAME ROUTE OF ROAD 165 AND MORLING STREET, TURN LEFT AND PROCEED ALONG MORLING STREET TO THE INTERSECTION OF MORLING STREET AND UMGENI STREET TURN LEFT AND PROCEED TO THE HOWICK BEER HALL.</p> <p>ROUTE 6: HOWICK MAGISTERIAL DISTRICT OF LIONS RIVER TO SWEETWATERS MAGISTERIAL DISTRICT OF PIETERMARITZBURG AND RETURN. DEPART THE HOWICK BUS TERMINUS AT THE HOWICK BEER HALL, UMGENI STREET, HOWICK, MAGISTERIAL DISTRICT OF LIONS RIVER AND PROCEED ALONG UMGENI STREET TO THE INTERSECTION WITH SOMME STREET TURN LEFT INTO SOMME STREET AND PROCEED TO THE INTERSECTION WITH BELL STREET TURN RIGHT AND PROCEED ALONG BELLE STREET TO THE INTERSECTION WITH ROAD 165 (KNOWN AS MAIN STREET IN HOWICK) TURN RIGHT AND PROCEED ALONG ROAD 165 VIA SATAN TO THE INTERSECTION OF ROAD 165 AND ROAD 367 AT MERRIVALE TURN LEFT AND PROCEED ALONG ROAD 367 VIA J.J DRIVE IN AND CEDARA TO THE INTERSECTION OF ROAD 367 AND ROAD 139. TURN LEFT AND PROCEED ALONG ROAD 139 TO HILTON HOTEL, SITUATED IN HILTON, MAGISTERIAL DISTRICT OF LIONS RIVER. TURN AROUND AND RETURN ALONG ROAD 139 VIA THE HILTON SHOPS TO THE INTERSECTION OF ROAD 139 AND ROAD 367. CONTINUE ALONG ROAD 139 VIA THE HILTON POLICE STATION, COWAN HOUSE, THE KNOLL, WINTERSKLOOF TO THE INTERSECTION OF ROAD 139 AND ZM1238 BEING THE ENTRANCE TO SWEETWATERS LOCATION. TURN RIGHT INTO ROAD ZM1238 AND CONTINUE ALONG THIS ROAD FOR 0.7KM TO THE SEZENANI BUS DEPOT. RETURN TO HOWICK VIA THE SAME ROUTE TO THE INTERSECTION OF ROAD 165 AND MORLING STREET. TURN LEFT AND PROCEED ALONG MORLING STREET. TURN LEFT AND PROCEED ALONG MORLING STREET TO THE INTERSECTION OF MORLING STREET AND UMGENI STREETS, TURN LEFT AND PROCEED TO THE HOWICK BEER HALL.</p>		



transport

Department:
Transport
Province of KwaZulu-Natal

GAZETTE

LGKZNG47-2020-MAR

REGION: ALL

(THE HOLDER IS ENTITLED TO OPERATE INTERMEDIATE JOURNEYS BETWEEN SWEETWATERS AND HILTON HOTEL IN ACCORDANCE WITH THE TIMETABLE)

ROUTE 7:

MPHOMENI MAGISTERIAL DISTRICT OF LIONS RIVER TO PIETERMARITZBURG MAGISTERIAL DISTRICT OF PIETERMARITZBURG AND RETURN. DEPART MPHOMENI, SITUATED ON THE FARM RIETVLEI1043, MAGISTERIAL DISTRICT OF LIONS RIVER AND PROCEED TO THE INTERSECTION OF ROAD 135 AND ROAD 165. TURN LEFT AND PROCEED ALONG ROAD 165 TO THE INTERSECTION OF ROAD 165 AND ZEERDEBERG ROAD. TURN RIGHT AND PROCEED ALONG ZEEDERBERG ROAD, VIA MERRIVALE TO THE INTERSECTION OF ZEEDERBERG ROAD AND ROAD 139. CONTINUE ALONG ROAD 367 VIA J.J. DRIVE IN, CEDARA TO THE INTERSECTION OF ROAD 367 AND ROAD 139, SITUATED IN HILTON, MAGISTERIAL DISTRICT OF LIONS RIVER. TURN LEFT AND PROCEED ALONG ROAD 139 VIA CROSSWAYS, HILTON SHOPS, HILTON HOTEL TO THE INTERSECTION OF ROAD 139 AND THE N3. TURN RIGHT AND PROCEED ALONG THE N3 TO THE GLIDE OFF INTERSECTING WITH ROAD 6/1, SITUATED IN PIETERMARITZBURG, MAGISTERIAL DISTRICT OF PIETERMARITZBURG. TURN RIGHT INTO ROAD 6/1 WHICH BECOMES CHURCH STREET AND CONTINUE TO THE INTERSECTION OF CHURCH STREET AND EAST STREET. TURN RIGHT AND PROCEED ALONG EAST STREET TO THE INTERSECTION OF EAST AND PIETERMARITZBURG STREET, TO THE INTERSECTION OF PIETERMARITZ STREET AND BERG STREET. TURN RIGHT INTO BERG STREET AND PROCEED ALONG BERG STREET TO THE INTERSECTION OF BERG AND EAST STREET. TURN RIGHT INTO EAST STREET AND PROCEED TO THE EAST STREET AND PROCEED TO THE EAST STREET BUS TERMINUS. DEPART EAST STREET TERMINUS AND PROCEED ALONG EAST STREET TO THE INTERSECTION OF EAST AND CHURCH STREETS. TURN LEFT INTO CHURCH STREET AND RETURN TO MPHOMENI AS PER OUTWARD JOURNEY.

ROUTE 8:

BUCKLANDS MAGISTERIAL DISTRICT OF IMPENDLE TO HOWICK MAGISTERIAL DISTRICT OF LIONS RIVER VIA NOTINGHAM ROAD, CURRYS POST AND RETURN.

DEPART BUCKLANDS SITUATED ON THE FARM A OF BUCKLANDS7595, PROCEED ALONG ROAD 27/2 TO THE INTERSECTION OF ROAD 27/2 AND 346 ON THE FARM LONGSTOP 13137. TURN RIGHT AND PROCEED ALONG ROAD 346 TO LOUWLANDS 7176. TURN AROUND AND RETURN ALONG ROAD 346 TO THE INTERSECTION WITH ROAD 27/2. TURN LEFT AND PROCEED ALONG ROAD 27/2 TO THE INTERSECTION OF ROAD 27/2 AND 277, SITUATED ON THE FARM A OF SNOWTOP8823. TURN LEFT AND PROCEED ALONG ROAD 227 TO LOTENI AND RETURN ALONG ROAD 277 TO THE INTERSECTION WITH ROAD 27/2. TURN LEFT AND PROCEED ALONG ROAD 27/2 VIA THE INTERSECTION OF ROAD 129 ON THE FARM GOLDEN FLEECE 14034. CONTINUE ALONG ROAD 27/2 TO THE INTERSECTION OF ROAD 28/2 ON THE FARM WUTHERING HEIGHTS 10079 WHERE ROAD 27/2 BECOMES ROAD 27/3. CONTINUE ALONG ROAD 27/3 TO THE INTERSECTION OF ROAD 27/3 AND 366 ON THE FARM COLLEGIATE 3267. CONTINUE ALONG ROAD 27/3 TO THE INTERSECTION OF ROAD 27/3 AND D544 ON THE FARM WAR COMMON 10648. CONTINUE ALONG ROAD 27/3 AND D.544 ON THE FARM WAR COMMON 10648. CONTINUE ALONG ROAD 27/3 TO THE INTERSECTION OF ROAD 27/3 AND D.361 ON THE FARM OUTSPAN. CONTINUE ALONG ROAD 27/3 TO THE INTERSECTION OF ROAD 27/3 AND 1/6 ON THE FARM GOWRIE. TURN RIGHT AND PROCEED ALONG ROAD 1/6. VIA THE INTERSECTION OF ROAD 1/6 AND 163 ON THE FARM GOWRIE 1930. CONTINUE ALONG ROAD 1/6 TO THE INTERSECTION OF ROAD 1/6 AND ROAD 147 OVER THE N3/4 ON THE FARM KILDARE 18155. CONTINUE ALONG ROAD 147 AND 165 ON THE FARM KARKLOOF 1866. CONTINUE ALONG 165 VIA THE INTERSECTION WITH ROAD 144 ON THE FARM THOMASVILLE 2120. CONTINUE ALONG ROAD 165 VIA THE INTERSECTION OF ROAD 293 ON THE FARM THOMASVILLE 2120, CONTINUE ALONG ROAD 165 VIA THE INTERSECTION OF ROAD B73 AND D369 ON THE FARM WOODLANDS 876 AND THE INTERSECTION WITH ROAD D287 ON THE FARM HLDERSLIE 14886 TO THE INTERSECTION OF ROADS 165 AND 145 ON THE FARM STOCKLANDS AND OATLANDS878. CONTINUE ALONG ROAD 165, VIA THE INTERSECTION WITH ROAD 162 ON THE FARM STOCKLANDS AND OATLANDS878. CONTINUE ALONG ROAD 165 TO THE INTERSECTION OF ROAD 165 AND 142 IN THE BOROUGH OF HOWICK. CONTINUE ALONG ROAD 165 WHICH BECOMES MAIN STREET AND TURN RIGHT INTO SOMME STREET, CONTINUE ALONG SOMME STREET TO THE INTERSECTION OF SOMME AND UMGENI STREET TO THE HOWICK BUS RANK, MAGISTERIAL DISTRICT OF LIONS RIVER. RETURN ALONG THE SAME ROUTE.

ROUTE 9:

BUCKLANDS MAGISTERIAL DISTRICT OF IMPENDLE TO THE HOLM MAGISTERIAL DISTRICT OF UNDERBERG (MAKHAKHE), (SANI PASS) MAGISTERIAL DISTRICT OF UNDERBERG AND RETURN:

DEPART BUCKLANDS ON THE FARM A OF BUCKLANDS7588 AND PROCEED ALONG ROAD 27/2 VIA THE INTERSECTION OF ROAD D6 SITUATED ON THE FARM MORVEN 9366. CONTINUE ALONG ROAD 27 TO THE INTERSECTION OF ROAD 27 AND ROAD 277 SITUATED ON FARM A OF SNOWTOP8823. TURN LEFT AND PROCEED ALONG ROAD 277 TO LOTENI, SITUATED ON THE FARM LAURENSFORD 11783. RETURN TO THE INTERSECTION OF ROAD 277 AND ROAD 27/2 VIA THE SAME ROUTE. TURN RIGHT AND PROCEED ALONG ROAD 27/2, VIA BUCKLANDS TO THE INTERSECTION OF ROAD 27/2 AND ROAD 346 SITUATED ON THE FARM LONGSTOP 13137. TURN RIGHT AND PROCEED ALONG ROAD 346 TO UPPER UMKOMAAS SITUATED ON THE FARM LOWLAND 7176. TURN AROUND AND RETURN ALONG ROAD 346 TO THE INTERSECTION OF ROAD 346 AND ROAD 27. TURN RIGHT AND PROCEED ALONG ROAD 27/2 VIA THE INTERSECTION WITH ROAD 25/2 SITUATED ON THE FARM FP65 8346 AND CONTINUE ALONG ROAD 27/1 TO THE INTERSECTION OF ROADS 27/2, 27/1 AND 126. CONTINUE ALONG ROAD 126 THROUGH HIMEVILLE TOWNSHIP, MAGISTERIAL DISTRICT OF UNDERBERG TO THE INTERSECTION OF ROADS 126, 7/4 AND 125 IN UNDERBERG ON THE FARM UNDERBERG FP 161 6834. TURN AROUND AND RETURN ALONG ROAD 126 TO THE INTERSECTION OF ROADS 126, 27/1, 27/2 AND 318 SITUATED ON THE FARM RIVERSDALE 1287. TURN LEFT AND PROCEED ALONG ROAD 318 TO THE HOLM SITUATED ON THE FARM FP2177198 KNOWN AS MAKHAKHE. TURN AROUND AND RETURN ALONG ROAD 318 TO THE INTERSECTION OF ROADS 318, 126, 27/2 AND 27/1. TURN RIGHT AND PROCEED ALONG ROAD 126 VIA HIMEVILLE TO UNDERBERG AND RETURN ALONG ROAD 126, 27/2, 346 TO MAKHAKHE AND RETURN TO ROAD 27/2 AND PROCEED ALONG ROAD 27/2 TO LOTENI, VIA ROADS 27/2 AND 277. RETURN FROM LOTENI TO BUCKLANDS VIA ROAD 277 AND ROAD 27/2.

ROUTE 10:

HOWICK MAGISTERIAL DISTRICT OF LIONS RIVER TO CHIEF'S KRAAL MAGISTERIAL DISTRICT OF IMPENDHLE VIA DARGLE AND RETURN:

DEPART THE HOWICK BUS TERMINUS AT THE HOWICK BEER HALL, UMGENI STREET, HOWICK, MAGISTERIAL DISTRICT OF LIONS RIVER AND PROCEED ALONG UMGENI STREET TO THE INTERSECTION OF SOMME STREET. TURN LEFT INTO SOMME STREET AND PROCEED TO THE INTERSECTION WITH BELL STREET. TURN RIGHT AND PROCEED ALONG BELL STREET TO THE INTERSECTION OF BELL STREET AND ROAD165 (KNOWN AS MAIN STREET IN HOWICK). PROCEED ALONG ROAD 165 VIA MERRIVALE AND PROCEED UNDER THE N8 FLYOVER TO THE INTERSECTION OF ROAD 165 AND ROAD 135 SITUATED ON THE FARM DRIEFONTEIN EN952. TURN RIGHT AND PROCEED ALONG ROAD 135. CONTINUE ALONG ROAD 135 TO THE INTERSECTION OF ROAD 135 AND ROAD 7/2. TURN RIGHT AND PROCEED ALONG ROAD 7/2, VIA BOSTON AND THE INTERSECTION WITH ROAD 132 ON FARM ELANDSRIVER DRIFT 770. CONTINUE ALONG ROAD 7/2 TO THE INTERSECTION OF 7/2 AND ROAD 127/1. TURN RIGHT AND PROCEED ALONG ROAD 127/1 TO THE INTERSECTION OF ROAD 127/1 AND ROAD 130, IN THE IMPENDHLE LOCATION 4673. TURN RIGHT AND PROCEED ALONG ROAD 130 TO IMPENDHLE VILLAGE IN THE IMPENDHLE LOCATION 4673. TURN AROUND AND RETURN ALONG ROAD 130 TO THE INTERSECTION WITH ROAD 130 AND ROAD 127/1. TURN RIGHT AND PROCEED ALONG ROAD 127/1 TO THE INTERSECTION WITH ROAD 127/1 AND ROAD 129 IMPENDHLE LOCATION 4673. CONTINUE ALONG ROAD 127/1 TO THE INTERSECTION WITH ROADS 127/1, 129 AND 127/2. TURN RIGHT AND PROCEED ALONG ROAD 129 TO THE CHIEF'S KRAAL NZINGA. TURN AROUND AND RETURN ALONG ROAD 129 TO THE INTERSECTION WITH ROADS 129, 127/1 AND 127/2. TURN RIGHT AND PROCEED ALONG ROAD 127/2 VIA THE INTERSECTION OF ROAD 128 ON THE FARM B OF EDEN 5971 AND CONTINUE ALONG ROAD 127/2 TO BROTENI AND ON THE FARMS 50 5239. RETURN VIA THE SAME ROUTE TO THE INTERSECTION OF ROAD 165 AND MORLING STREET. TURN LEFT AND PROCEED ALONG MORLING STREET TO THE INTERSECTION OF MORLING AND UMGENI STREET, TURN LEFT AND PROCEED TO THE HOWICK BEER HALL.

ROUTE 11:

HOWICK MAGISTERIAL DISTRICT OF LIONS RIVER TO BROTENI MAGISTERIAL DISTRICT OF IMPENDHLE AND RETURN.

DEPART HOWICK BUS TERMINUS AT THE HOWICK BEER HALL, UMGENI STREET, HOWICK, MAGISTERIAL DISTRICT OF LIONS RIVER AND PROCEED ALONG UMGENI STREET TO THE INTERSECTION OF SOMME STREET. TURN LEFT INTO SOMME STREET AND PROCEED TO THE INTERSECTION WITH BELL STREET. TURN RIGHT AND PROCEED ALONG BELL STREET TO THE INTERSECTION OF BELL STREET AND ROAD165 (KNOWN AS MAIN STREET IN HOWICK). PROCEED ALONG ROAD 165 VIA MERRIVALE AND PROCEED UNDER THE N8 FLYOVER TO THE INTERSECTION OF ROAD 165 AND ROAD 135 SITUATED ON THE FARM DRIEFONTEIN EN952. TURN RIGHT AND PROCEED ALONG ROAD 135. CONTINUE ALONG ROAD 135 TO THE INTERSECTION OF ROAD 135 AND ROAD 7/2. TURN RIGHT AND PROCEED ALONG ROAD 7/2, VIA BOSTON AND THE INTERSECTION WITH ROAD 132 ON FARM ELANDSRIVER DRIFT 770. CONTINUE ALONG ROAD 7/2 TO THE INTERSECTION OF 7/2 AND ROAD 127/1. TURN RIGHT AND PROCEED ALONG ROAD 127/1 TO THE INTERSECTION OF ROAD 127/1 AND ROAD 130, IN THE IMPENDHLE LOCATION 4673. TURN RIGHT AND PROCEED ALONG ROAD 130 TO IMPENDHLE VILLAGE IN THE IMPENDHLE LOCATION 4673. TURN AROUND AND RETURN ALONG ROAD 130 TO THE INTERSECTION WITH ROAD 130 AND ROAD 127/1. TURN RIGHT AND PROCEED ALONG ROAD 127/1 TO THE INTERSECTION WITH ROAD 127/1 AND ROAD 129 IMPENDHLE LOCATION 4673. CONTINUE ALONG ROAD 127/1 TO THE INTERSECTION WITH ROADS 127/1, 129 AND 127/2. TURN RIGHT AND PROCEED ALONG ROAD 129 TO THE CHIEF'S KRAAL NZINGA. TURN AROUND AND RETURN ALONG ROAD 129 TO THE INTERSECTION WITH ROADS 129, 127/1 AND 127/2. TURN RIGHT AND PROCEED ALONG ROAD 127/2 VIA THE INTERSECTION OF ROAD 128 ON THE FARM B OF EDEN 5971 AND CONTINUE ALONG ROAD 127/2 TO BROTENI AND ON THE FARMS 50 5239. RETURN VIA THE SAME ROUTE TO THE INTERSECTION OF ROAD 165 AND MORLING STREET. TURN LEFT AND PROCEED ALONG MORLING STREET TO THE INTERSECTION OF MORLING AND UMGENI STREET, TURN LEFT AND PROCEED TO THE HOWICK BEER HALL.

ROUTE 12:

TENDELE MAGISTERIAL DISTRICT OF MOOI RIVER TO HOWICK MAGISTERIAL DISTRICT OF LIONS RIVER VIA ROSSETTA, NOTTINGHAM ROAD, CURRY'S POST AND RETURN.



transport

Department:
Transport
Province of KwaZulu-Natal

GAZETTE

LGKZNG47-2020-MAR

REGION: ALL

DEPART TENDELE SITUATED ON THE FARM JACKALSKOP12769 AND PROCEED ALONG ROAD 28/1 TO THE INTERSECTION OF ROAD 28/1 AND ROAD 178 ON THE FARM LOT 6 & 8 4354. TURN RIGHT AND PROCEED ALONG ROAD 178 FOR 1KM. TURN AROUND AND RETURN ALONG THE ROAD 178, TO THE INTERSECTION OF ROAD 28/1 AND ROAD 164 ON A FARM JACKALSKOP 12769. TURN RIGHT AND PROCEED ALONG ROAD 164 TO THE INTERSECTION WITH ROAD D314 ON THE FARM DEFENCE 8115. TURN LEFT AND PROCEED ALONG ROAD D314 TO PROSPERITY THE FARM PROSPERITY 9794. TURN AROUND AND RETURN ALONG ROAD D314 TO THE INTERSECTION WITH ROAD 164. TURN LEFT AND PROCEED ALONG ROAD 164 VIA THE INTERSECTION OF ROAD 450 ON THE FARM VAALKOP3207. CONTINUE ALONG ROAD 164 TO THE INTERSECTION WITH ROAD 164 AND ROAD 167, ON THE FARM ROSETTA2983. CONTINUE ALONG ROAD 164 VIA ROSETTA TO THE INTERSECTION OF ROAD164, 1/7 AND 1/6. TURN RIGHT AND PROCEED ALONG ROAD 1/6 TO THE INTERSECTION OF ROAD 1/6 AND ROAD 27/3 ON THE FARM GOWRIE 1930. CONTINUE ALONG ROAD 1/6 TO THE INTERSECTION OF ROAD 1/6 AND ROAD 147 ON THE FARM GOWRIE 1930. TURN LEFT AND PROCEED ALONG ROAD 147 OVER THE N3/4 ON THE FARM KILDARE 13155. CONTINUE ALONG ROAD 147 TO THE INTERSECTION WITH ROAD 147 AND ROAD 165 ON THE FARM KARKLOOF 1866. CONTINUE ALONG ROAD 165 VIA THE INTERSECTION WITH ROAD 144 ON THE FARM THOMASVILLE 2120, CONTINUE ALONG ROAD 165 VIA THE INTERSECTION OF ROADS B73 AND D369 ON THE FARM WOODLANDS 876 AND THE INTERSECTION WITH ROAD D287 ON THE FARM ELDERSLIE 14886, TO THE INTERSECTION OF ROAD 165 AND ROAD 145 ON THE FARM STOCKLANDS AND OATLANDS878. CONTINUE ALONG ROAD 165 VIA THE INTERSECTION WITH ROAD 162 ON THE FARM STOCKLANDS AND OATLANDS878. CONTINUE ALONG ROAD 165 TO THE INTERSECTION OF ROAD 165 AND ROAD 142 IN THE HOWICK BOROUGH. CONTINUE ALONG ROAD 165 WHICH BECOMES MAIN STREET AND TURN RIGHT INTO SOMME STREET. CONTINUE ALONG SOMME STREET TO THE INTERSECTION OF SOMME STREET AND UMGENI STREET. CONTINUE ALONG UMGENI STREET TO THE HOWICK BUS RANK, MAGISTERIAL DISTRICT OF LIONS RIVER AND RETURN BY THE SAME ROUTE.

ROUTE 13:

TENDELE MAGISTERIAL DISTRICT OF MOOI RIVER TO MOOI RIVER MAGISTERIAL DISTRICT OF MOOI RIVER AND RETURN.

DEPART TENDELE, SITUATED ON THE FARM JACKALSKOP12796 AND PROCEED ALONG ROAD 28/1 TO THE INTERSECTION OF ROAD 28/1 AND ROAD 178 ON THE FARM LOT 6 & 8 4354. TURN RIGHT AND PROCEED ALONG ROAD 178 FOR 1KM. TURN AROUND AND RETURN ALONG THE ROAD 178 TO THE INTERSECTION OF ROAD 28/1. TURN LEFT AND PROCEED ALONG ROAD 28/1, TO THE INTERSECTION OF 28/1 AND ROAD 164 ON THE FARM JACKALSKOP 12769. TURN RIGHT AND PROCEED ALONG ROAD 164 TO THE INTERSECTION WITH ROAD D314 ON THE FARM DEFENCE 8115. TURN LEFT AND PROCEED ALONG ROAD D314 TO PROSPERITY ON THE FARM PROSPERITY 9794. TURN AROUND AND RETURN ALONG ROAD D314 TO THE INTERSECTION WITH ROAD 164. TURN LEFT AND PROCEED ALONG ROAD 164 VIA THE INTERSECTION OF ROAD 450 ON THE FARM VAALKOP3207. CONTINUE ALONG ROAD 164 TO THE INTERSECTION WITH ROAD 164 AND ROAD 167 ON THE FARM ROSETTA. CONTINUE ALONG ROAD 164 VIA ROSETTA TO THE INTERSECTION 164 AND 1/7. TURN AROUND AND RETURN ALONG ROAD 164, TO THE INTERSECTION OF ROAD 164 AND 167, ON THE FARM ROSETTA2983. TURN RIGHT AND PROCEED ALONG ROAD 167 TO THE INTERSECTION WITH ROAD 167 AND ROAD 169 ON THE FARM TWEE FONTEIN 4327. TURN LEFT AND PROCEED ALONG ROAD 169 TO BLOGWENI ON THE FARM EGYPT 5498. TURN AROUND AND RETURN ALONG ROAD 169, VIA THE INTERSECTION OF ROAD 167 CONTINUE ALONG ROAD 169 TO THE INTERSECTION OF ROAD 169 AND ROAD 19 ON THE FARM GRANTLEIGH 2177. TURN RIGHT AND PROCEED ALONG ROAD 19 WHICH BECOMES LAWRENCE ROAD IN MOOI RIVER. CONTINUE ALONG LAWRENCE ROAD (VIA THE DESCRIPTION FROM LAWRENCE ROAD TO THE MOOI RIVER BUS TERMINUS AS PER THE ESCORT ROUTE). RETURN VIA THE SAME ROUTE.

ROUTE 14:

NOTTINGHAM ROAD MAGISTERIAL DISTRICT OF LIONS RIVER TO UMGENI POORT MAGISTERIAL DISTRICT OF LIONS RIVER VIA FORT NOTTINGHAM AND RETURN.

DEPART NOTTINGHAM ROAD SITUATED ON THE FARM GOWRIE1930 SITUATED IN THE MAGISTERIAL DISTRICT OF LIONS RIVER TO THE INTERSECTION OF ROADS 1/6 AND 163. TURN RIGHT AND PROCEED ALONG ROAD 163 VIA ONVERWACHT 2004, HOLLY LODGE 2001, ONVERWACHT 2004, TO THE INTERSECTION OF ROAD 163 AND ROAD 134 SITUATED ON THE FARM LEEUWBOSCH 1275, CONTINUE ALONG ROAD 163 VIA THE BUSH RESERVE TO THE FORT NOTTINGHAM TOWNSHIP SITUATED ON FORT NOTTINGHAM P.H.A. TURN AROUND AT FORT NOTTINGHAM AND PROCEED BACK ALONG ROAD 163 TO THE INTERSECTION OF ROADS 163 AND 134 SITUATED ON THE FARM LEEUWBOSCH 1275. TURN RIGHT AND PROCEED ALONG ROAD 134 TO THE INTERSECTION OF ROADS 134 AND D290 SITUATED ON THE FARM LEEUWBOSCH 1275. TURN RIGHT INTO ROAD D290 AND PROCEED VIA VLAK PLAATS 1314 ROWTHORPE 1898 TO THE UMGENI POORT CONVENT SITUATED ON THE FARM WAKEFIELD1269. RETURN VIA THE SAME ROUTE.

ROUTE 15:

BRUNTVILLE BLACK TOWNSHIP MAGISTERIAL DISTRICT OF MOOI RIVER TO MOOI RIVE TEXTILES MAGISTERIAL DISTRICT OF MOOI RIVER AND RETURN:

DEPART MAIN STREET, BRUNTVILLE BLACK TOWNSHIP, MOOI RIVER SOUTH AFRICA, BOROUGH OF MOOI RIVER TO THE UNNAMED ENTRANCE ROAD TO BRUNTVILLE BLACK TOWNSHIP. TURN LEFT AND CONTINUE PASS THE N.P.A. CLINIC AND CEMETERY TO THE INTERSECTION OF ROAD 14/1. TURN LEFT AND PROCEED ALONG ROAD 14/1 OVER THE N3/4 BRIDGE TO THE INTERSECTION OF ROADS 14/1 AND 1/7. TURN RIGHT INTO ROAD 1/7 AND PROCEED TO THE INTERSECTION OF ROAD 1/7 AND LAWRENCE ROAD IN MOOI RIVER. TURN LEFT AND PROCEED ALONG LAWRENCE ROAD TO THE INTERSECTION OF LAWRENCE AND MARKET STREET. TURN RIGHT INTO MARKET STREET AND PROCEED OVER RAILWAYS BRIDGE TO THE INTERSECTION OF MARKET STREET AND CLAUGHTON TERRACE AND CONTINUE ALONG THE EXTENSION OF CLAUGHTON TERRACE FROM TWO (2KM). OVER THE BRIDGE, OVER THE MOOI RIVER TO THE BUS SAME ROUTE. (THE HOLDER IS ENTITLED TO OPERATE INTERMEDIATE JOURNEYS BETWEEN BRUNTVILLE AND MOOI RIVER IN ACCORDANCE WITH THE TIMETABLE.

ROUTE 16:

MOOI RIVER MAGISTERIAL DISTRICT OF MOOI RIVE TO ESTCOURT MAGISTERIAL DISTRICT OF ESTCOURT AND RETURN:

DEPART THE BUS TERMINUS AT THE INTERSECTION OF LAWRENCE ROAD AND ROAD1/7 IN MOOI RIVER MAGISTERIAL DISTRICT OF MOOI RIVER. TURN RIGHT INTO ROAD 1/7 AND CONTINUE ALONG ROAD 1/7 OVER THE N3/4 WHERE IT BECOMES 1/8. CONTINUE ALONG ROAD 1/8 PASS THE INTERSECTION OF ROADS 1/8 AND ROAD 19, CONTINUE ALONG ROAD 1/8 VIA SHACKLETON 2164 TO THE INTERSECTION OF ROADS 1/8 AND 18, (LOWER MIDDLELUS TURN-OFF) SITUATED ON THE FARM THE PLAINS3147. CONTINUE ALONG ROAD 1/8 TO THE INTERSECTION OF ROADS 1/8 AND ROAD 175 SITUATED ON THE FARM OAKLANDS2976 (UPPER MIDDLELUS TURN-OFF). CONTINUE ALONG ROAD 1/8 VIA HIGHLANDS 2954 VIA THE WILLOW GRANGE FARM SITUATED ON THE FARM MISGUNST1916 TO THE INTERSECTION OF ROADS 1/8 AND ROAD 173. CONTINUE ALONG ROAD 1/8 VIA MEYER 1908 TO THE INTERSECTION OF ROADS 1/8 AND 170 SITUATED ON THE FARM ZAAY LARGER1199. CONTINUE ALONG ROAD 1/8 INTO ESTCOURT, MAGISTERIAL DISTRICT OF ESTCOURT. CONTINUE ALONG ROAD1/8 WHICH BECOMES HARDING STREET IN ESCCOURT TO THE INTERSECTION OF HARDING STREET ESCCOURT TO THE INTERSECTION OF HARDING STREET AND ALEXANDRA STREET. TURN LEFT INTO ALEXANDRA STREET TO THE ALEXANDRA STREET BUS TERMINUS SITUATED IN ESCCOURT MAGISTERIAL DISTRICT OF ESCCOURT AND RETURN VIA THE SAME ROUTE.

ROUTE 17:

MOOI RIVER MAGISTERIAL DISTRICT OF LIONS RIVER TO PIETERMARITZBURG MAGISTERIAL DISTRICT OF PIETERMARITZBURG AND RETURN:

DEPART MOOI RIVER BUS RANK IN THE MAGISTERIAL DISTRICT OF MOOI RIVER. TURN LEFT INTO ROAD 1/7 AND PROCEED ALONG ROAD 1/7 TO THE INTERSECTION OF ROAD 1/7 AND ROAD 14/1. TURN LEFT AND PROCEED ALONG ROAD 14/1 OVER THE N3/4 TO THE INTERSECTION OF ROAD 14/1 AND THE GLIDE ONTO THE N3 TURN RIGHT AND PROCEED ALONG THE N3 TO THE INTERSECTION OF THE N3 AND ROAD 142. TURN LEFT ALONG ROAD 142 TO THE INTERSECTION OF ROAD 142 AND ROAD 165 IN HOWICK, MAGISTERIAL DISTRICT OF LIONS RIVER. TURN RIGHT ALONG ROAD 165 (KNOWN AS MAIN ROAD IN HOWICK) AND CONTINUE ALONG ROAD 165 TO THE INTERSECTION WITH ROAD 165 AND ROAD 481. TURN RIGHT AND PROCEED ALONG ROAD 481 TO THE INTERSECTION WITH THE N3, TURN LEFT AND PROCEED ALONG THE N3 TO THE GLIDE OFF INTERSECTING WITH ROAD 6/1 SITUATED IN PIETERMARITZBURG, MAGISTERIAL DISTRICT OF PIETERMARITZBURG. TURN RIGHT INTO ROAD6/1 WHICH BECOMES CHURCH STREET AND CONTINUE TO THE INTERSECTION WITH CHURCH STREET AND EAST STREET. TURN LEFT AND PROCEED ALONG EAST STREET, TO THE NEW EAST STREET BUS RANK, SITUATED IN EAST STREET BETWEEN LOOP STREET AND BURGER STREET. RETURN TO MOOI RIVER VIA THE SAME ROUTE IN REVERSE.

RESTRICTION:

SUBJECT TO THE RESTRICTION THAT NO PASSENGERS SHALL BE PICKED UP OR SET DOWN WITHIN THE MUNICIPAL BOUNDARY OF PIETERMARITZBURG EXCEPT AT THE EAST STREET BUS RANK IN PIETERMARITZBURG.

NO. ROUTE

- 1 HOWICK TO MOPHOMENI
- 2 HOWICK TO MASHINGENI
- 3 HOWICK TO MAZWAZINI
- 4 HOWICK TO EQUEMENI
- 5 HOWICK TO DULELA
- 6 HOWICK TO SWEETWATERS
- 7 MPOPHOMENI TO PIETERMARITZBURG
- 8 BUCKLANDS TO HOWICK



transport

Department:

Transport

Province of KwaZulu-Natal

GAZETTE

LGKZNG47-2020-MAR

REGION: ALL

- 9 BUCKLAND TO MAKHAKHE
- 10 HOWICK TO CHIEF'S KRAAL
- 11 HOWICK TO BROTONI
- 12 TENDELE TO HOWICK
- 13 TENDELE TO MOOI RIVER
- 14 NOTTINGHAM ROAD TO UMGENI POORT CONVENT
- 15 BRUNTVILLE TOWNSHIP TO MOOI RIVER TEXTILES
- 16 MOOI RIVER TO ESTCOURT
- 17 MOOI RIVER TO PIETERMARITZBURG

PASSENGERS AND THEIR PERSONAL EFFECTS OVER THE FOLLOWING ROUTES: -

GENERAL AUTHORITIES

1. ORGANISED PARTIES

CONVEYANCE OF PARTY PERSONS VISITING ANY PLACE FOR THE PURPOSE OF: -

- 1. ATTENDING ANY RELIGIOUS FUNCTION, WEDDING OR FUNERAL.
- 2. TAKING PART IN CAMP, PICNIC, CONCERT OR OTHER FORM OF AMUSEMENT OR GATHERING
- 3. JOINTLY TAKING PART IN OR ATTENDING ANY COMPETITION OR GAME.



transport

Department:
Transport
Province of KwaZulu-Natal

GAZETTE

LGKZNG47-2020-MAR

REGION: ALL

1)	Application Number: APP0122297	2)	Gazette Number: LGKZNG47-2020-MAR
3)	Applicant: <input type="checkbox"/> IMPENDHLE SERVICES (PTY) LTD ID NO. 1961/000213/07 Association: NOT AVAILABLE	4)	Applicant Address: PO. BOX 26 HOWICK 3290
5)	Existing Licence Holder: NOT APPLICABLE ID NO. NOT APPLICABLE	6)	Existing Licence Holder Address: NOT APPLICABLE
7)	Type of application: NEW OPERATING LICENCE	8)	Operating Licence Number: NOTAVAILABLE
9)	Vehicle Type: BUS	10)	1 X 65 (SEATED) + 20 (STANDING)
11)	Region: UMGUNGUNDLOVU		
12.1	<p>KZPRERC2775274 - VARIOUS BUS ROUTES - IMPENDHLE SERVICES (PTY) LTD</p> <p>ROUTE 1: HOWICK MAGISTERIAL DISTRICT OF LIONS RIVER TO MPOPHOMENI MAGISTERIAL DISTRICT OF LIONS RIVER AND RETURN: DEPART THE HOWICK BUS TERMINUS AT THE HOWICK BEER HALL, UMGENI STREET, HOWICK, MAGISTERIAL DISTRICT OF LIONS RIVER, AND PROCEED ALONG UMGENI STREET TO THE INTERSECTION WITH SOMME STREET. TURN LEFT INTO SOMME STREET AND PROCEED TO THE INTERSECTION WITH BELL STREET. TURN RIGHT AND PROCEED ALONG BELLE STREET TO THE INTERSECTION WITH ROAD 165 KNOWN AS MAIN STREET IN HOWICK. TURN RIGHT AND PROCEED ALONG ROAD 165 VIA SATAN AND MERRIVALE AND CONTINUE UNDER THE N8 FLYOVER TO THE INTERSECTION OF ROAD 165 AND ROAD 135. TURN RIGHT AND PROCEED ALONG ROAD 135 VIA MAKANINI, N.P.B. AND MATATIELE TO THE INTERSECTION OF ROAD 135 AND THE TURN OFF TO MPOPHOMENI TOWNSHIP, SITUATED ON THE FARM RIETVLEI1043. TURN LEFT AND PROCEED TO THE MPOPHOMENI TOWNSHIP BUS TERMINUS. RETURN VIA THE SAME ROUTE TO THE INTERSECTION OF ROAD 165 AND MORLING STREET. TURN LEFT AND PROCEED ALONG MORLING STREET TO THE INTERSECTION OF MORLING STREET AND UMGENI STREETS, TURN LEFT AND PROCEED TO THE HOWICK BEER HALL.</p> <p>ROUTE 2: HOWICK MAGISTERIAL DISTRICT OF LIONS RIVER TO MASHINGENI MAGISTERIAL DISTRICT OF LIONS RIVER AND RETURN. DEPART THE HOWICK BUS TERMINUS AT HOWICK BEER HALL, UMGENI STREET, HOWICK, MAGISTERIAL DISTRICT OF LIONS RIVER AND PROCEED ALONG UMGENI STREET TO THE INTERSECTION WITH SOMME STREET. TURN LEFT INTO SOMME STREET AND PROCEED TO THE INTERSECTION WITH BELL STREET. TURN RIGHT AND PROCEED ALONG BELLE STREET TO THE INTERSECTION WITH ROAD 165 (KNOWN AS MAIN STREET IN HOWICK) TURN RIGHT AND PROCEED ALONG ROAD 165 VIA SATAN AND MERRIVALE AND CONTINUE UNDER THE N8 FLYOVER TO THE INTERSECTION OF ROAD 165 AND ROAD 135. TURN RIGHT AND PROCEED ALONG ROAD 135 VIA MAKANINI, N.P.B. AND MATATIELE TO THE INTERSECTION OF ROAD 135 AND THE TURN OFF TO MPOPHOMENI TOWNSHIP, SITUATED ON THE FARM RIETVLEI1043. TURN LEFT AND PROCEED TO THE MPOPHOMENI TOWNSHIP, TO MASHINGENI SITUATED ON THE FARM RIETVLEI1043. RETURN VIA THE SAME ROUTE TO THE INTERSECTION OF ROAD 165 AND MORLING STREET. TURN LEFT AND PROCEED ALONG MORLING STREET TO THE INTERSECTION OF MORLING STREET AND UMGENI STREET, TURN LEFT AND PROCEED TO THE HOWICK BEER HALL.</p> <p>ROUTE 3: HOWICK MAGISTERIAL DISTRICT OF LIONS RIVER TO MASWAZINI MAGISTERIAL DISTRICT OF LIONS RIVER AND RETURN. DEPART THE HOWICK BUS TERMINUS, AT THE HOWICK BEER HALL, UMGENI STREET, HOWICK, MAGISTERIAL DISTRICT OF LIONS RIVER AND PROCEED ALONG UMGENI STREET, TO THE INTERSECTION WITH SOMME STREET. TURN LEFT INTO SOMME STREET AND PROCEED TO THE INTERSECTION WITH BELL STREET. TURN RIGHT AND PROCEED ALONG BELLE STREET TO THE INTERSECTION WITH ROAD 165 (KNOWN AS MAIN STREET IN HOWICK). TURN RIGHT AND PROCEED ALONG ROAD 165 VIA SATAN AND MERRIVALE AND CONTINUE UNDER THE N8 FLYOVER TO THE INTERSECTION OF ROAD 165 AND ROAD 135. TURN RIGHT AND PROCEED ALONG ROAD 135 VIA MAKANINI, N.P.B. MATATIELE, GOBLE, GUY, SAPPI AND STORE SITUATED ON ROAD NO.135 TO THE TURN OFF TO MAZWAZINI (KNOWN AS EQUEMENE) SITUATED ON THE FARM VAN VUURENS POST 942. TURN LEFT AND PROCEED TO MAZWAZINI VIA SLAGHENE SITUATED IN ZWAARTKOP BANTU LOCATION 4669. RETURN VIA THE SAME ROUTE TO THE INTERSECTION OF ROAD 165 AND MORLING STREET. TURN LEFT AND PROCEED ALONG MORLING STREET TO THE INTERSECTION OF MORLING AND UMGENI STREETS, TURN LEFT AND PROCEED TO THE HOWICK BEER HALL.</p> <p>ROUTE 4: HOWICK MAGISTERIAL DISTRICT OF LIONS RIVER TO EQUEMENI MAGISTERIAL DISTRICT OF PIETERMARITZBURG AND RETURN. DEPART THE HOWICK BUS TERMINUS AT THE HOWICK BEER HALL, UMGENI STREET, HOWICK, MAGISTERIAL DISTRICT OF LIONS RIVER AND PROCEED ALONG UMGENI STREET TO THE INTERSECTION WITH SOMME STREET, TURN LEFT INTO SOMME STREET AND PROCEED TO THE INTERSECTION WITH BELL STREET. TURN RIGHT AND PROCEED ALONG BELLE STREET TO THE INTERSECTION WITH ROAD 165 (KNOWN AS MAIN STREET IN HOWICK) TURN RIGHT AND PROCEED ALONG ROAD 165 VIA SATAN AND MERRIVALE AND CONTINUE UNDER THE N8 FLYOVER TO THE INTERSECTION OF ROAD 165 AND 135. TURN RIGHT AND PROCEED ALONG ROAD 135 VIA MAKANINI, N.P.B., MATATIELE, GOBLE AND GUY, SITUATED ON ROAD 135 TO THE INTERSECTION OF ROAD 135 AND ROAD 135 AND ROAD ZM207 SITUATED ON THE FARM RIETVLEI1043. TURN LEFT AND PROCEED ALONG ROAD ZM207 VIA HAZA TEA ROOM, HLENGWA SCHOOL, QURRY, MNCANI, SANGWENI AND TOGOSA STORE, SITUATED IN THE ZWAARTKOP BANTU LOCATION TO THE INTERSECTION OF ROAD ZM207 AND ROAD B214, TURN RIGHT AND PROCEED ALONG ROAD B214 TO THE INTERSECTION ROAD B214 AND ROAD 135, EQUEMENE, SITUATED ON THE FARM VAN VUURENS POST 942. TURN RIGHT AND PROCEED ALONG ROAD 135 TO THE INTERSECTION OF ROAD 135 AND ROAD 165, TURN LEFT AND PROCEED ALONG ROAD 165 TO THE INTERSECTION OF ROAD 165 (MAIN STREET HOWICK) AND MORLING STREET, TURN LEFT AND PROCEED ALONG MORLING STREET TO THE INTERSECTION WITH UMGENI STREET TO THE UMGENI BEER HALL.</p> <p>ROUTE 5: HOWICK MAGISTERIAL DISTRICT OF LIONS RIVER TO KWA DULELA MAGISTERIAL DISTRICT OF PIETERMARITZBURG AND RETURN. DEPART THE HOWICK BUS TERMINUS AT THE BEER HALL, UMGENI STREET, HOWICK, MAGISTERIAL DISTRICT OF LIONS RIVER AND PROCEED ALONG UMGENI STREET TO THE INTERSECTION WITH SOMME STREET. TURN LEFT INTO SOMME STREET AND PROCEED TO THE INTERSECTION WITH BELL STREET, TURN RIGHT AND PROCEED ALONG BELLE STREET TO THE INTERSECTION WITH ROAD 165 (KNOWN AS MAIN STREET IN HOWICK) TURN RIGHT AND PROCEED ALONG ROAD 165 VIA SATAN AND MERRIVALE AND CONTINUE UNDER THE N8 FLYOVER TO THE INTERSECTION OF ROAD 165 AND 135. TURN RIGHT AND PROCEED ALONG ROAD 135 VIA MAKANINI, N.P.B. MATATIELE, GOBLE AND GUY, SITUATED ON ROAD NO.135 TO THE INTERSECTION OF ROAD 135 AND ROAD ZM207 SITUATED ON THE FARM RIETVLEI1043. TURN LEFT AND PROCEED ALONG ROAD ZM207 TO THE INTERSECTION OF ROAD ZM207 AND ROAD ZD1237 SITUATED IN ZWAARTKOP BANTU LOCATION 4669, TURN LEFT AND PROCEED ALONG ROAD ZD1237, VIA HAZA TEA ROOM TO KWA DULELA SITUATED IN ZWAARTKOP BANTU LOCATION 669. RETURN VIA THE SAME ROUTE OF ROAD 165 AND MORLING STREET, TURN LEFT AND PROCEED ALONG MORLING STREET TO THE INTERSECTION OF MORLING STREET AND UMGENI STREET TURN LEFT AND PROCEED TO THE HOWICK BEER HALL.</p> <p>ROUTE 6: HOWICK MAGISTERIAL DISTRICT OF LIONS RIVER TO SWEETWATERS MAGISTERIAL DISTRICT OF PIETERMARITZBURG AND RETURN. DEPART THE HOWICK BUS TERMINUS AT THE HOWICK BEER HALL, UMGENI STREET, HOWICK, MAGISTERIAL DISTRICT OF LIONS RIVER AND PROCEED ALONG UMGENI STREET TO THE INTERSECTION WITH SOMME STREET TURN LEFT INTO SOMME STREET AND PROCEED TO THE INTERSECTION WITH BELL STREET TURN RIGHT AND PROCEED ALONG BELLE STREET TO THE INTERSECTION WITH ROAD 165 (KNOWN AS MAIN STREET IN HOWICK) TURN RIGHT AND PROCEED ALONG ROAD 165 VIA SATAN TO THE INTERSECTION OF ROAD 165 AND ROAD 367 AT MERRIVALE TURN LEFT AND PROCEED ALONG ROAD 367 VIA J.J DRIVE IN AND CEDARA TO THE INTERSECTION OF ROAD 367 AND ROAD 139. TURN LEFT AND PROCEED ALONG ROAD 139 TO HILTON HOTEL, SITUATED IN HILTON, MAGISTERIAL DISTRICT OF LIONS RIVER. TURN AROUND AND RETURN ALONG ROAD 139 VIA THE HILTON SHOPS TO THE INTERSECTION OF ROAD 139 AND ROAD 367. CONTINUE ALONG ROAD 139 VIA THE HILTON POLICE STATION, COWAN HOUSE, THE KNOLL, WINTERSKLOOF TO THE INTERSECTION OF ROAD 139 AND ZM1238 BEING THE ENTRANCE TO SWEETWATERS LOCATION. TURN RIGHT INTO ROAD ZM1238 AND CONTINUE ALONG THIS ROAD FOR 0.7KM TO THE SEZENANI BUS DEPOT. RETURN TO HOWICK VIA THE SAME ROUTE TO THE INTERSECTION OF ROAD 165 AND MORLING STREET. TURN LEFT AND PROCEED ALONG MORLING STREET. TURN LEFT AND PROCEED ALONG MORLING STREET TO THE INTERSECTION OF MORLING STREET AND UMGENI STREETS, TURN LEFT AND PROCEED TO THE HOWICK BEER HALL.</p>		



transport

Department:
Transport
Province of KwaZulu-Natal

GAZETTE

LGKZNG47-2020-MAR

REGION: ALL

(THE HOLDER IS ENTITLED TO OPERATE INTERMEDIATE JOURNEYS BETWEEN SWEETWATERS AND HILTON HOTEL IN ACCORDANCE WITH THE TIMETABLE)

ROUTE 7:

MPHOMENI MAGISTERIAL DISTRICT OF LIONS RIVER TO PIETERMARITZBURG MAGISTERIAL DISTRICT OF PIETERMARITZBURG AND RETURN. DEPART MPHOMENI, SITUATED ON THE FARM RIETVLEI1043, MAGISTERIAL DISTRICT OF LIONS RIVER AND PROCEED TO THE INTERSECTION OF ROAD 135 AND ROAD 165. TURN LEFT AND PROCEED ALONG ROAD 165 TO THE INTERSECTION OF ROAD 165 AND ZEERDEBERG ROAD. TURN RIGHT AND PROCEED ALONG ZEEDERBERG ROAD, VIA MERRIVALE TO THE INTERSECTION OF ZEEDERBERG ROAD AND ROAD 139. CONTINUE ALONG ROAD 367 VIA J.J. DRIVE IN, CEDARA TO THE INTERSECTION OF ROAD 367 AND ROAD 139, SITUATED IN HILTON, MAGISTERIAL DISTRICT OF LIONS RIVER. TURN LEFT AND PROCEED ALONG ROAD 139 VIA CROSSWAYS, HILTON SHOPS, HILTON HOTEL TO THE INTERSECTION OF ROAD 139 AND THE N3. TURN RIGHT AND PROCEED ALONG THE N3 TO THE GLIDE OFF INTERSECTING WITH ROAD 6/1, SITUATED IN PIETERMARITZBURG, MAGISTERIAL DISTRICT OF PIETERMARITZBURG. TURN RIGHT INTO ROAD 6/1 WHICH BECOMES CHURCH STREET AND CONTINUE TO THE INTERSECTION OF CHURCH STREET AND EAST STREET. TURN RIGHT AND PROCEED ALONG EAST STREET TO THE INTERSECTION OF EAST AND PIETERMARITZBURG STREET, TO THE INTERSECTION OF PIETERMARITZ STREET AND BERG STREET. TURN RIGHT INTO BERG STREET AND PROCEED ALONG BERG STREET TO THE INTERSECTION OF BERG AND EAST STREET. TURN RIGHT INTO EAST STREET AND PROCEED TO THE EAST STREET AND PROCEED TO THE EAST STREET BUS TERMINUS. DEPART EAST STREET TERMINUS AND PROCEED ALONG EAST STREET TO THE INTERSECTION OF EAST AND CHURCH STREETS. TURN LEFT INTO CHURCH STREET AND RETURN TO MPHOMENI AS PER OUTWARD JOURNEY.

ROUTE 8:

BUCKLANDS MAGISTERIAL DISTRICT OF IMPENDLE TO HOWICK MAGISTERIAL DISTRICT OF LIONS RIVER VIA NOTINGHAM ROAD, CURRYS POST AND RETURN.

DEPART BUCKLANDS SITUATED ON THE FARM A OF BUCKLANDS7595, PROCEED ALONG ROAD 27/2 TO THE INTERSECTION OF ROAD 27/2 AND 346 ON THE FARM LONGSTOP 13137. TURN RIGHT AND PROCEED ALONG ROAD 346 TO LOUWLANDS 7176. TURN AROUND AND RETURN ALONG ROAD 346 TO THE INTERSECTION WITH ROAD 27/2. TURN LEFT AND PROCEED ALONG ROAD 27/2 TO THE INTERSECTION OF ROAD 27/2 AND 277, SITUATED ON THE FARM A OF SNOWTOP8823. TURN LEFT AND PROCEED ALONG ROAD 227 TO LOTENI AND RETURN ALONG ROAD 277 TO THE INTERSECTION WITH ROAD 27/2. TURN LEFT AND PROCEED ALONG ROAD 27/2 VIA THE INTERSECTION OF ROAD 129 ON THE FARM GOLDEN FLEECE 14034. CONTINUE ALONG ROAD 27/2 TO THE INTERSECTION OF ROAD 28/2 ON THE FARM WUTHERING HEIGHTS 10079 WHERE ROAD 27/2 BECOMES ROAD 27/3. CONTINUE ALONG ROAD 27/3 TO THE INTERSECTION OF ROAD 27/3 AND 366 ON THE FARM COLLEGIATE 3267. CONTINUE ALONG ROAD 27/3 TO THE INTERSECTION OF ROAD 27/3 AND D544 ON THE FARM WAR COMMON 10648. CONTINUE ALONG ROAD 27/3 AND D.544 ON THE FARM WAR COMMON 10648. CONTINUE ALONG ROAD 27/3 TO THE INTERSECTION OF ROAD 27/3 AND D.361 ON THE FARM OUTSPAN. CONTINUE ALONG ROAD 27/3 TO THE INTERSECTION OF ROAD 27/3 AND 1/6 ON THE FARM GOWRIE. TURN RIGHT AND PROCEED ALONG ROAD 1/6. VIA THE INTERSECTION OF ROAD 1/6 AND 163 ON THE FARM GOWRIE 1930. CONTINUE ALONG ROAD 1/6 TO THE INTERSECTION OF ROAD 1/6 AND ROAD 147 OVER THE N3/4 ON THE FARM KILDARE 18155. CONTINUE ALONG ROAD 147 AND 165 ON THE FARM KARKLOOF 1866. CONTINUE ALONG 165 VIA THE INTERSECTION WITH ROAD 144 ON THE FARM THOMASVILLE 2120. CONTINUE ALONG ROAD 165 VIA THE INTERSECTION OF ROAD 293 ON THE FARM THOMASVILLE 2120, CONTINUE ALONG ROAD 165 VIA THE INTERSECTION OF ROAD B73 AND D369 ON THE FARM WOODLANDS 876 AND THE INTERSECTION WITH ROAD D287 ON THE FARM HLDERSLIE 14886 TO THE INTERSECTION OF ROADS 165 AND 145 ON THE FARM STOCKLANDS AND OATLANDS878. CONTINUE ALONG ROAD 165, VIA THE INTERSECTION WITH ROAD 162 ON THE FARM STOCKLANDS AND OATLANDS878. CONTINUE ALONG ROAD 165 TO THE INTERSECTION OF ROAD 165 AND 142 IN THE BOROUGH OF HOWICK. CONTINUE ALONG ROAD 165 WHICH BECOMES MAIN STREET AND TURN RIGHT INTO SOMME STREET, CONTINUE ALONG SOMME STREET TO THE INTERSECTION OF SOMME AND UMGENI STREET TO THE HOWICK BUS RANK, MAGISTERIAL DISTRICT OF LIONS RIVER. RETURN ALONG THE SAME ROUTE.

ROUTE 9:

BUCKLANDS MAGISTERIAL DISTRICT OF IMPENDLE TO THE HOLM MAGISTERIAL DISTRICT OF UNDERBERG (MAKHAKHE), (SANI PASS) MAGISTERIAL DISTRICT OF UNDERBERG AND RETURN:

DEPART BUCKLANDS ON THE FARM A OF BUCKLANDS7588 AND PROCEED ALONG ROAD 27/2 VIA THE INTERSECTION OF ROAD D6 SITUATED ON THE FARM MORVEN 9366. CONTINUE ALONG ROAD 27 TO THE INTERSECTION OF ROAD 27 AND ROAD 277 SITUATED ON FARM A OF SNOWTOP8823. TURN LEFT AND PROCEED ALONG ROAD 277 TO LOTENI, SITUATED ON THE FARM LAURENSFORD 11783. RETURN TO THE INTERSECTION OF ROAD 277 AND ROAD 27/2 VIA THE SAME ROUTE. TURN RIGHT AND PROCEED ALONG ROAD 27/2, VIA BUCKLANDS TO THE INTERSECTION OF ROAD 27/2 AND ROAD 346 SITUATED ON THE FARM LONGSTOP 13137. TURN RIGHT AND PROCEED ALONG ROAD 346 TO UPPER UMKOMAAS SITUATED ON THE FARM LOWLAND 7176. TURN AROUND AND RETURN ALONG ROAD 346 TO THE INTERSECTION OF ROAD 346 AND ROAD 27. TURN RIGHT AND PROCEED ALONG ROAD 27/2 VIA THE INTERSECTION WITH ROAD 25/2 SITUATED ON THE FARM FP65 8346 AND CONTINUE ALONG ROAD 27/1 TO THE INTERSECTION OF ROADS 27/2, 27/1 AND 126. CONTINUE ALONG ROAD 126 THROUGH HIMEVILLE TOWNSHIP, MAGISTERIAL DISTRICT OF UNDERBERG TO THE INTERSECTION OF ROADS 126, 7/4 AND 125 IN UNDERBERG ON THE FARM UNDERBERG FP 161 6834. TURN AROUND AND RETURN ALONG ROAD 126 TO THE INTERSECTION OF ROADS 126, 27/1, 27/2 AND 318 SITUATED ON THE FARM RIVERSDALE 1287. TURN LEFT AND PROCEED ALONG ROAD 318 TO THE HOLM SITUATED ON THE FARM FP2177198 KNOWN AS MAKHAKHE. TURN AROUND AND RETURN ALONG ROAD 318 TO THE INTERSECTION OF ROADS 318, 126, 27/2 AND 27/1. TURN RIGHT AND PROCEED ALONG ROAD 126 VIA HIMEVILLE TO UNDERBERG AND RETURN ALONG ROAD 126, 27/2, 346 TO MAKHAKHE AND RETURN TO ROAD 27/2 AND PROCEED ALONG ROAD 27/2 TO LOTENI, VIA ROADS 27/2 AND 277. RETURN FROM LOTENI TO BUCKLANDS VIA ROAD 277 AND ROAD 27/2.

ROUTE 10:

HOWICK MAGISTERIAL DISTRICT OF LIONS RIVER TO CHIEF'S KRAAL MAGISTERIAL DISTRICT OF IMPENDHLE VIA DARGLE AND RETURN: DEPART THE HOWICK BUS TERMINUS AT THE HOWICK BEER HALL, UMGENI STREET, HOWICK, MAGISTERIAL DISTRICT OF LIONS RIVER AND PROCEED ALONG UMGENI STREET TO THE INTERSECTION OF SOMME STREET. TURN LEFT INTO SOMME STREET AND PROCEED TO THE INTERSECTION WITH BELL STREET. TURN RIGHT AND PROCEED ALONG BELL STREET TO THE INTERSECTION OF BELL STREET AND ROAD165 (KNOWN AS MAIN STREET IN HOWICK). PROCEED ALONG ROAD 165 VIA MERRIVALE AND PROCEED UNDER THE N8 FLYOVER TO THE INTERSECTION OF ROAD 165 AND ROAD 135 SITUATED ON THE FARM DRIEFONTEIN EN952. TURN RIGHT AND PROCEED ALONG ROAD 135. CONTINUE ALONG ROAD 135 TO THE INTERSECTION OF ROAD 135 AND ROAD 7/2. TURN RIGHT AND PROCEED ALONG ROAD 7/2, VIA BOSTON AND THE INTERSECTION WITH ROAD 132 ON FARM ELANDSRIVER DRIFT 770. CONTINUE ALONG ROAD 7/2 TO THE INTERSECTION OF 7/2 AND ROAD 127/1. TURN RIGHT AND PROCEED ALONG ROAD 127/1 TO THE INTERSECTION OF ROAD 127/1 AND ROAD 130, IN THE IMPENDHLE LOCATION 4673. TURN RIGHT AND PROCEED ALONG ROAD 130 TO IMPENDHLE VILLAGE IN THE IMPENDHLE LOCATION 4673. TURN AROUND AND RETURN ALONG ROAD 130 TO THE INTERSECTION WITH ROAD 130 AND ROAD 127/1. TURN RIGHT AND PROCEED ALONG ROAD 127/1 TO THE INTERSECTION WITH ROAD 127/1 AND ROAD 129 IMPENDHLE LOCATION 4673. CONTINUE ALONG ROAD 127/1 TO THE INTERSECTION WITH ROADS 127/1, 129 AND 127/2. TURN RIGHT AND PROCEED ALONG ROAD 129 TO THE CHIEF'S KRAAL NZINGA. TURN AROUND AND RETURN ALONG ROAD 129 TO THE INTERSECTION WITH ROADS 129, 127/1 AND 127/2. TURN RIGHT AND PROCEED ALONG ROAD 127/2 VIA THE INTERSECTION OF ROAD 128 ON THE FARM B OF EDEN 5971 AND CONTINUE ALONG ROAD 127/2 TO BROTENI AND ON THE FARMS 50 5239. RETURN VIA THE SAME ROUTE TO THE INTERSECTION OF ROAD 165 AND MORLING STREET. TURN LEFT AND PROCEED ALONG MORLING STREET TO THE INTERSECTION OF MORLING AND UMGENI STREET, TURN LEFT AND PROCEED TO THE HOWICK BEER HALL.

ROUTE 11:

HOWICK MAGISTERIAL DISTRICT OF LIONS RIVER TO BROTENI MAGISTERIAL DISTRICT OF IMPENDHLE AND RETURN. DEPART HOWICK BUS TERMINUS AT THE HOWICK BEER HALL, UMGENI STREET, HOWICK, MAGISTERIAL DISTRICT OF LIONS RIVER AND PROCEED ALONG UMGENI STREET TO THE INTERSECTION OF SOMME STREET. TURN LEFT INTO SOMME STREET AND PROCEED TO THE INTERSECTION WITH BELL STREET. TURN RIGHT AND PROCEED ALONG BELL STREET TO THE INTERSECTION OF BELL STREET AND ROAD165 (KNOWN AS MAIN STREET IN HOWICK). PROCEED ALONG ROAD 165 VIA MERRIVALE AND PROCEED UNDER THE N8 FLYOVER TO THE INTERSECTION OF ROAD 165 AND ROAD 135 SITUATED ON THE FARM DRIEFONTEIN EN952. TURN RIGHT AND PROCEED ALONG ROAD 135. CONTINUE ALONG ROAD 135 TO THE INTERSECTION OF ROAD 135 AND ROAD 7/2. TURN RIGHT AND PROCEED ALONG ROAD 7/2, VIA BOSTON AND THE INTERSECTION WITH ROAD 132 ON FARM ELANDSRIVER DRIFT 770. CONTINUE ALONG ROAD 7/2 TO THE INTERSECTION OF 7/2 AND ROAD 127/1. TURN RIGHT AND PROCEED ALONG ROAD 127/1 TO THE INTERSECTION OF ROAD 127/1 AND ROAD 130, IN THE IMPENDHLE LOCATION 4673. TURN RIGHT AND PROCEED ALONG ROAD 130 TO IMPENDHLE VILLAGE IN THE IMPENDHLE LOCATION 4673. TURN AROUND AND RETURN ALONG ROAD 130 TO THE INTERSECTION WITH ROAD 130 AND ROAD 127/1. TURN RIGHT AND PROCEED ALONG ROAD 127/1 TO THE INTERSECTION WITH ROAD 127/1 AND ROAD 129 IMPENDHLE LOCATION 4673. CONTINUE ALONG ROAD 127/1 TO THE INTERSECTION WITH ROADS 127/1, 129 AND 127/2. TURN RIGHT AND PROCEED ALONG ROAD 129 TO THE CHIEF'S KRAAL NZINGA. TURN AROUND AND RETURN ALONG ROAD 129 TO THE INTERSECTION WITH ROADS 129, 127/1 AND 127/2. TURN RIGHT AND PROCEED ALONG ROAD 127/2 VIA THE INTERSECTION OF ROAD 128 ON THE FARM B OF EDEN 5971 AND CONTINUE ALONG ROAD 127/2 TO BROTENI AND ON THE FARMS 50 5239. RETURN VIA THE SAME ROUTE TO THE INTERSECTION OF ROAD 165 AND MORLING STREET. TURN LEFT AND PROCEED ALONG MORLING STREET TO THE INTERSECTION OF MORLING AND UMGENI STREET, TURN LEFT AND PROCEED TO THE HOWICK BEER HALL.

ROUTE 12:

TENDELE MAGISTERIAL DISTRICT OF MOOI RIVER TO HOWICK MAGISTERIAL DISTRICT OF LIONS RIVER VIA ROSSETTA, NOTTINGHAM ROAD, CURRY'S POST AND RETURN.



transport

Department:
Transport
Province of KwaZulu-Natal

GAZETTE

LGKZNG47-2020-MAR

REGION: ALL

DEPART TENDELE SITUATED ON THE FARM JACKALSKOP12769 AND PROCEED ALONG ROAD 28/1 TO THE INTERSECTION OF ROAD 28/1 AND ROAD 178 ON THE FARM LOT 6 & 8 4354. TURN RIGHT AND PROCEED ALONG ROAD 178 FOR 1KM. TURN AROUND AND RETURN ALONG THE ROAD 178, TO THE INTERSECTION OF ROAD 28/1 AND ROAD 164 ON A FARM JACKALSKOP 12769. TURN RIGHT AND PROCEED ALONG ROAD 164 TO THE INTERSECTION WITH ROAD D314 ON THE FARM DEFENCE 8115. TURN LEFT AND PROCEED ALONG ROAD D314 TO PROSPERITY THE FARM PROSPERITY 9794. TURN AROUND AND RETURN ALONG ROAD D314 TO THE INTERSECTION WITH ROAD 164. TURN LEFT AND PROCEED ALONG ROAD 164 VIA THE INTERSECTION OF ROAD 450 ON THE FARM VAALKOP3207. CONTINUE ALONG ROAD 164 TO THE INTERSECTION WITH ROAD 164 AND ROAD 167, ON THE FARM ROSETTA2983. CONTINUE ALONG ROAD 164 VIA ROSETTA TO THE INTERSECTION OF ROAD164, 1/7 AND 1/6. TURN RIGHT AND PROCEED ALONG ROAD 1/6 TO THE INTERSECTION OF ROAD 1/6 AND ROAD 27/3 ON THE FARM GOWRIE 1930. CONTINUE ALONG ROAD 1/6 TO THE INTERSECTION OF ROAD 1/6 AND ROAD 147 ON THE FARM GOWRIE 1930. TURN LEFT AND PROCEED ALONG ROAD 147 OVER THE N3/4 ON THE FARM KILDARE 13155. CONTINUE ALONG ROAD 147 TO THE INTERSECTION WITH ROAD 147 AND ROAD 165 ON THE FARM KARKLOOF 1866. CONTINUE ALONG ROAD 165 VIA THE INTERSECTION WITH ROAD 144 ON THE FARM THOMASVILLE 2120, CONTINUE ALONG ROAD 165 VIA THE INTERSECTION OF ROADS B73 AND D369 ON THE FARM WOODLANDS 876 AND THE INTERSECTION WITH ROAD D287 ON THE FARM ELDERSLIE 14886, TO THE INTERSECTION OF ROAD 165 AND ROAD 145 ON THE FARM STOCKLANDS AND OATLANDS878. CONTINUE ALONG ROAD 165 VIA THE INTERSECTION WITH ROAD 162 ON THE FARM STOCKLANDS AND OATLANDS878. CONTINUE ALONG ROAD 165 TO THE INTERSECTION OF ROAD 165 AND ROAD 142 IN THE HOWICK BOROUGH. CONTINUE ALONG ROAD 165 WHICH BECOMES MAIN STREET AND TURN RIGHT INTO SOMME STREET. CONTINUE ALONG SOMME STREET TO THE INTERSECTION OF SOMME STREET AND UMGENI STREET. CONTINUE ALONG UMGENI STREET TO THE HOWICK BUS RANK, MAGISTERIAL DISTRICT OF LIONS RIVER AND RETURN BY THE SAME ROUTE.

ROUTE 13:

TENDELE MAGISTERIAL DISTRICT OF MOOI RIVER TO MOOI RIVER MAGISTERIAL DISTRICT OF MOOI RIVER AND RETURN.

DEPART TENDELE, SITUATED ON THE FARM JACKALSKOP12796 AND PROCEED ALONG ROAD 28/1 TO THE INTERSECTION OF ROAD 28/1 AND ROAD 178 ON THE FARM LOT 6 & 8 4354. TURN RIGHT AND PROCEED ALONG ROAD 178 FOR 1KM. TURN AROUND AND RETURN ALONG THE ROAD 178 TO THE INTERSECTION OF ROAD 28/1. TURN LEFT AND PROCEED ALONG ROAD 28/1, TO THE INTERSECTION OF 28/1 AND ROAD 164 ON THE FARM JACKALSKOP 12769. TURN RIGHT AND PROCEED ALONG ROAD 164 TO THE INTERSECTION WITH ROAD D314 ON THE FARM DEFENCE 8115. TURN LEFT AND PROCEED ALONG ROAD D314 TO PROSPERITY ON THE FARM PROSPERITY 9794. TURN AROUND AND RETURN ALONG ROAD D314 TO THE INTERSECTION WITH ROAD 164. TURN LEFT AND PROCEED ALONG ROAD 164 VIA THE INTERSECTION OF ROAD 450 ON THE FARM VAALKOP3207. CONTINUE ALONG ROAD 164 TO THE INTERSECTION WITH ROAD 164 AND ROAD 167 ON THE FARM ROSETTA. CONTINUE ALONG ROAD 164 VIA ROSETTA TO THE INTERSECTION 164 AND 1/7. TURN AROUND AND RETURN ALONG ROAD 164, TO THE INTERSECTION OF ROAD 164 AND 167, ON THE FARM ROSETTA2983. TURN RIGHT AND PROCEED ALONG ROAD 167 TO THE INTERSECTION WITH ROAD 167 AND ROAD 169 ON THE FARM TWEE FONTEIN 4327. TURN LEFT AND PROCEED ALONG ROAD 169 TO BLOGWENI ON THE FARM EGYPT 5498. TURN AROUND AND RETURN ALONG ROAD 169, VIA THE INTERSECTION OF ROAD 167 CONTINUE ALONG ROAD 169 TO THE INTERSECTION OF ROAD 169 AND ROAD 19 ON THE FARM GRANTLEIGH 2177. TURN RIGHT AND PROCEED ALONG ROAD 19 WHICH BECOMES LAWRENCE ROAD IN MOOI RIVER. CONTINUE ALONG LAWRENCE ROAD (VIA THE DESCRIPTION FROM LAWRENCE ROAD TO THE MOOI RIVER BUS TERMINUS AS PER THE ESCORT ROUTE). RETURN VIA THE SAME ROUTE.

ROUTE 14:

NOTTINGHAM ROAD MAGISTERIAL DISTRICT OF LIONS RIVER TO UMGENI POORT MAGISTERIAL DISTRICT OF LIONS RIVER VIA FORT NOTTINGHAM AND RETURN.

DEPART NOTTINGHAM ROAD SITUATED ON THE FARM GOWRIE1930 SITUATED IN THE MAGISTERIAL DISTRICT OF LIONS RIVER TO THE INTERSECTION OF ROADS 1/6 AND 163. TURN RIGHT AND PROCEED ALONG ROAD 163 VIA ONVERWACHT 2004, HOLLY LODGE 2001, ONVERWACHT 2004, TO THE INTERSECTION OF ROAD 163 AND ROAD 134 SITUATED ON THE FARM LEEUWBOSCH 1275, CONTINUE ALONG ROAD 163 VIA THE BUSH RESERVE TO THE FORT NOTTINGHAM TOWNSHIP SITUATED ON FORT NOTTINGHAM P.H.A. TURN AROUND AT FORT NOTTINGHAM AND PROCEED BACK ALONG ROAD 163 TO THE INTERSECTION OF ROADS 163 AND 134 SITUATED ON THE FARM LEEUWBOSCH 1275. TURN RIGHT AND PROCEED ALONG ROAD 134 TO THE INTERSECTION OF ROADS 134 AND D290 SITUATED ON THE FARM LEEUWBOSCH 1275. TURN RIGHT INTO ROAD D290 AND PROCEED VIA VLAK PLAATS 1314 ROWTHORPE 1898 TO THE UMGENI POORT CONVENT SITUATED ON THE FARM WAKEFIELD1269. RETURN VIA THE SAME ROUTE.

ROUTE 15:

BRUNTVILLE BLACK TOWNSHIP MAGISTERIAL DISTRICT OF MOOI RIVER TO MOOI RIVE TEXTILES MAGISTERIAL DISTRICT OF MOOI RIVER AND RETURN:

DEPART MAIN STREET, BRUNTVILLE BLACK TOWNSHIP, MOOI RIVER SOUTH AFRICA, BOROUGH OF MOOI RIVER TO THE UNNAMED ENTRANCE ROAD TO BRUNTVILLE BLACK TOWNSHIP. TURN LEFT AND CONTINUE PASS THE N.P.A. CLINIC AND CEMETERY TO THE INTERSECTION OF ROAD 14/1. TURN LEFT AND PROCEED ALONG ROAD 14/1 OVER THE N3/4 BRIDGE TO THE INTERSECTION OF ROADS 14/1 AND 1/7. TURN RIGHT INTO ROAD 1/7 AND PROCEED TO THE INTERSECTION OF ROAD 1/7 AND LAWRENCE ROAD IN MOOI RIVER. TURN LEFT AND PROCEED ALONG LAWRENCE ROAD TO THE INTERSECTION OF LAWRENCE AND MARKET STREET. TURN RIGHT INTO MARKET STREET AND PROCEED OVER RAILWAYS BRIDGE TO THE INTERSECTION OF MARKET STREET AND CLAUGHTON TERRACE AND CONTINUE ALONG THE EXTENSION OF CLAUGHTON TERRACE FROM TWO (2KM). OVER THE BRIDGE, OVER THE MOOI RIVER TO THE BUS SAME ROUTE. (THE HOLDER IS ENTITLED TO OPERATE INTERMEDIATE JOURNEYS BETWEEN BRUNTVILLE AND MOOI RIVER IN ACCORDANCE WITH THE TIMETABLE.

ROUTE 16:

MOOI RIVER MAGISTERIAL DISTRICT OF MOOI RIVE TO ESTCOURT MAGISTERIAL DISTRICT OF ESTCOURT AND RETURN:

DEPART THE BUS TERMINUS AT THE INTERSECTION OF LAWRENCE ROAD AND ROAD1/7 IN MOOI RIVER MAGISTERIAL DISTRICT OF MOOI RIVER. TURN RIGHT INTO ROAD 1/7 AND CONTINUE ALONG ROAD 1/7 OVER THE N3/4 WHERE IT BECOMES 1/8. CONTINUE ALONG ROAD 1/8 PASS THE INTERSECTION OF ROADS 1/8 AND ROAD 19, CONTINUE ALONG ROAD 1/8 VIA SHACKLETON 2164 TO THE INTERSECTION OF ROADS 1/8 AND 18, (LOWER MIDDLELUS TURN-OFF) SITUATED ON THE FARM THE PLAINS3147. CONTINUE ALONG ROAD 1/8 TO THE INTERSECTION OF ROADS 1/8 AND ROAD 175 SITUATED ON THE FARM OAKLANDS2976 (UPPER MIDDLELUSTURN-OFF). CONTINUE ALONG ROAD 1/8 VIA HIGHLANDS 2954 VIA THE WILLOW GRANGE FARM SITUATED ON THE FARM MISGUNST1916 TO THE INTERSECTION OF ROADS 1/8 AND ROAD 173. CONTINUE ALONG ROAD 1/8 VIA MEYER 1908 TO THE INTERSECTION OF ROADS 1/8 AND 170 SITUATED ON THE FARM ZAAY LARGER1199. CONTINUE ALONG ROAD 1/8 INTO ESTCOURT, MAGISTERIAL DISTRICT OF ESTCOURT. CONTINUE ALONG ROAD1/8 WHICH BECOMES HARDING STREET IN ESCCOURT TO THE INTERSECTION OF HARDING STREET ESCCOURT TO THE INTERSECTION OF HARDING STREET AND ALEXANDRA STREET. TURN LEFT INTO ALEXANDRA STREET TO THE ALEXANDRA STREET BUS TERMINUS SITUATED IN ESCCOURT MAGISTERIAL DISTRICT OF ESCCOURT AND RETURN VIA THE SAME ROUTE.

ROUTE 17:

MOOI RIVER MAGISTERIAL DISTRICT OF LIONS RIVER TO PIETERMARITZBURG MAGISTERIAL DISTRICT OF PIETERMARITZBURG AND RETURN:

DEPART MOOI RIVER BUS RANK IN THE MAGISTERIAL DISTRICT OF MOOI RIVER. TURN LEFT INTO ROAD 1/7 AND PROCEED ALONG ROAD 1/7 TO THE INTERSECTION OF ROAD 1/7 AND ROAD 14/1. TURN LEFT AND PROCEED ALONG ROAD 14/1 OVER THE N3/4 TO THE INTERSECTION OF ROAD 14/1 AND THE GLIDE ONTO THE N3 TURN RIGHT AND PROCEED ALONG THE N3 TO THE INTERSECTION OF THE N3 AND ROAD 142. TURN LEFT ALONG ROAD 142 TO THE INTERSECTION OF ROAD 142 AND ROAD 165 IN HOWICK, MAGISTERIAL DISTRICT OF LIONS RIVER. TURN RIGHT ALONG ROAD 165 (KNOWN AS MAIN ROAD IN HOWICK) AND CONTINUE ALONG ROAD 165 TO THE INTERSECTION WITH ROAD 165 AND ROAD 481. TURN RIGHT AND PROCEED ALONG ROAD 481 TO THE INTERSECTION WITH THE N3, TURN LEFT AND PROCEED ALONG THE N3 TO THE GLIDE OFF INTERSECTING WITH ROAD 6/1 SITUATED IN PIETERMARITZBURG, MAGISTERIAL DISTRICT OF PIETERMARITZBURG. TURN RIGHT INTO ROAD6/1 WHICH BECOMES CHURCH STREET AND CONTINUE TO THE INTERSECTION WITH CHURCH STREET AND EAST STREET. TURN LEFT AND PROCEED ALONG EAST STREET, TO THE NEW EAST STREET BUS RANK, SITUATED IN EAST STREET BETWEEN LOOP STREET AND BURGER STREET. RETURN TO MOOI RIVER VIA THE SAME ROUTE IN REVERSE.

RESTRICTION:

SUBJECT TO THE RESTRICTION THAT NO PASSENGERS SHALL BE PICKED UP OR SET DOWN WITHIN THE MUNICIPAL BOUNDARY OF PIETERMARITZBURG EXCEPT AT THE EAST STREET BUS RANK IN PIETERMARITZBURG.

NO. ROUTE

- 1 HOWICK TO MOPOPHOMENI
- 2 HOWICK TO MASHINGENI
- 3 HOWICK TO MAZWAZINI
- 4 HOWICK TO EQUEMENI
- 5 HOWICK TO DULELA
- 6 HOWICK TO SWEETWATERS
- 7 MPOPHOMENI TO PIETERMARITZBURG
- 8 BUCKLANDS TO HOWICK



transport

Department:
Transport
Province of KwaZulu-Natal

GAZETTE

LGKZNG47-2020-MAR

REGION: ALL

9 BUCKLAND TO MAKHAKHE
10 HOWICK TO CHIEF'S KRAAL
11 HOWICK TO BROTONI
12 TENDELE TO HOWICK
13 TENDELE TO MOOI RIVER
14 NOTTINGHAM ROAD TO UMGENI POORT CONVENT
15 BRUNTVILLE TOWNSHIP TO MOOI RIVER TEXTILES
16 MOOI RIVER TO ESTCOURT
17 MOOI RIVER TO PIETERMARITZBURG

PASSENGERS AND THEIR PERSONAL EFFECTS OVER THE FOLLOWING ROUTES: -

GENERAL AUTHORITIES

1. ORGANISED PARTIES

CONVEYANCE OF PARTY PERSONS VISITING ANY PLACE FOR THE PURPOSE OF: -

1. ATTENDING ANY RELIGIOUS FUNCTION, WEDDING OR FUNERAL.

2. TAKING PART IN CAMP, PICNIC, CONCERT OR OTHER FORM OF AMUSEMENT OR GATHERING

3. JOINTLY TAKING PART IN OR ATTENDING ANY COMPETITION OR GAME.



transport

Department:
Transport
Province of KwaZulu-Natal

GAZETTE

LGKZNG47-2020-MAR

REGION: ALL

1) Application Number: APP0122304	2) Gazette Number: LGKZNG47-2020-MAR
3) Applicant: GM MEA ID NO. 6910065250080 Association: NOT AVAILABLE	4) Applicant Address: 14 KRISHNAN ROAD NORTHDAL PIETERMARITZBURG 3201
5) Existing Licence Holder: NOT APPLICABLE ID NO. NOT APPLICABLE	6) Existing Licence Holder Address: NOT APPLICABLE
7) Type of application: NEW OPERATING LICENCE	8) Operating Licence Number: NOTAVAILABLE
9) Vehicle Type: METERED TAXI	10) 1 X 0-8 (SEATED) + 0 (STANDING)
11) Region: UMGUNGUNDLOVU	
12.1 KZPRERC2818639 - CHARTER SERVICE AND THEIR PERSONAL EFFECTS: FROM PORTION 6 OF ERF 131 PIETERMARTZBURG: NO.5 OLD HAM PLACE TO PRE -ARRANGED PICK UP POINTS WITHIN THE REPUBLIC OF SOUTH AFRICA AND RETURN.	



transport

Department:
Transport
Province of KwaZulu-Natal

GAZETTE

LGKZNG47-2020-MAR

REGION: ALL

1) Application Number: APP0122331	2) Gazette Number: LGKZNG47-2020-MAR
3) Applicant: GM MEA ID NO. 6910065250080 Association: NOT AVAILABLE	4) Applicant Address: 14 KRISHNAN ROAD NORTHDAL PIETERMARITZBURG 3201
5) Existing Licence Holder: NOT APPLICABLE ID NO. NOT APPLICABLE	6) Existing Licence Holder Address: NOT APPLICABLE
7) Type of application: NEW OPERATING LICENCE	8) Operating Licence Number: NOTAVAILABLE
9) Vehicle Type: METERED TAXI	10) 1 X 0-8 (SEATED) + 0 (STANDING)
11) Region: UMGUNGUNDLOVU	
12.1 KZPRERC2818639 - CHARTER SERVICE AND THEIR PERSONAL EFFECTS: FROM PORTION 6 OF ERF 131 PIETERMARTZBURG: NO.5 OLD HAM PLACE TO PRE -ARRANGED PICK UP POINTS WITHIN THE REPUBLIC OF SOUTH AFRICA AND RETURN.	



transport

Department:
Transport
Province of KwaZulu-Natal

GAZETTE

LGKZNG47-2020-MAR

REGION: ALL

1)	Application Number: APP0122336	2)	Gazette Number: LGKZNG47-2020-MAR
3)	Applicant: GM MEA ID NO. 6910065250080 Association: NOT AVAILABLE	4)	Applicant Address: 14 KRISHNAN ROAD NORTHDAL PIETRMARITZBURG 3201
5)	Existing Licence Holder: NOT APPLICABLE ID NO. NOT APPLICABLE	6)	Existing Licence Holder Address: NOT APPLICABLE
7)	Type of application: NEW OPERATING LICENCE	8)	Operating Licence Number: NOTAVAILABLE
9)	Vehicle Type: METERED TAXI	10)	1 X 0-8 (SEATED) + 0 (STANDING)
11)	Region: UMGUNGUNDLOVU		
12.1	KZPRERC2818639 - CHARTER SERVICE AND THEIR PERSONAL EFFECTS: FROM PORTION 6 OF ERF 131 PIETERMARTZBURG: NO.5 OLD HAM PLACE TO PRE -ARRANGED PICK UP POINTS WITHIN THE REPUBLIC OF SOUTH AFRICA AND RETURN.		



transport

Department:
Transport
Province of KwaZulu-Natal

GAZETTE

LGKZNG47-2020-MAR

REGION: ALL

1)	Application Number: APP0122352	2)	Gazette Number: LGKZNG47-2020-MAR
3)	Applicant: <input type="checkbox"/> IMPENDHLE SERVICES (PTY) LTD ID NO. 1961/000213/07 Association: NOT AVAILABLE	4)	Applicant Address: PO. BOX 228 HOWICK 3290
5)	Existing Licence Holder: NOT APPLICABLE ID NO. NOT APPLICABLE	6)	Existing Licence Holder Address: NOT APPLICABLE
7)	Type of application: NEW OPERATING LICENCE	8)	Operating Licence Number: NOTAVAILABLE
9)	Vehicle Type: BUS	10)	1 X 36+ (SEATED) + 0 (STANDING)
11)	Region: UMGUNGUNDLOVU		
12.1	<p>KZPRERC2775274 - VARIOUS BUS ROUTES - IMPENDHLE SERVICES (PTY) LTD</p> <p>ROUTE 1: HOWICK MAGISTERIAL DISTRICT OF LIONS RIVER TO MPOPHOMENI MAGISTERIAL DISTRICT OF LIONS RIVER AND RETURN: DEPART THE HOWICK BUS TERMINUS AT THE HOWICK BEER HALL, UMGENI STREET, HOWICK, MAGISTERIAL DISTRICT OF LIONS RIVER, AND PROCEED ALONG UMGENI STREET TO THE INTERSECTION WITH SOMME STREET. TURN LEFT INTO SOMME STREET AND PROCEED TO THE INTERSECTION WITH BELL STREET. TURN RIGHT AND PROCEED ALONG BELLE STREET TO THE INTERSECTION WITH ROAD 165 KNOWN AS MAIN STREET IN HOWICK. TURN RIGHT AND PROCEED ALONG ROAD 165 VIA SATAN AND MERRIVALE AND CONTINUE UNDER THE N FLYOVER TO THE INTERSECTION OF ROAD 165 AND ROAD 135. TURN RIGHT AND PROCEED ALONG ROAD 135 VIA MAKANINI, N.P.B AND MATATIELE TO THE INTERSECTION OF ROAD 135 AND THE TURN OFF TO MPOPHOMENI TOWNSHIP, SITUATED ON THE FARM RIETVLEI 1043. TURN LEFT AND PROCEED TO THE MPOPHOMENI TOWNSHIP BUS TERMINUS. RETURN VIA THE SAME ROUTE TO THE INTERSECTION OF ROAD 165 AND MORLING STREET. TURN LEFT AND PROCEED ALONG MORLING STREET TO THE INTERSECTION OF MORLING STREET AND UMGENI STREETS, TURN LEFT AND PROCEED TO THE HOWICK BEER HALL.</p> <p>ROUTE 2: HOWICK MAGISTERIAL DISTRICT OF LIONS RIVER TO MASHINGENI MAGISTERIAL DISTRICT OF LIONS RIVER AND RETURN. DEPART THE HOWICK BUS TERMINUS AT HOWICK BEER HALL, UMGENI STREET, HOWICK, MAGISTERIAL DISTRICT OF LIONS RIVER AND PROCEED ALONG UMGENI STREET TO THE INTERSECTION WITH SOMME STREET. TURN LEFT INTO SOMME STREET AND PROCEED TO THE INTERSECTION WITH BELL STREET. TURN RIGHT AND PROCEED ALONG BELLE STREET TO THE INTERSECTION WITH ROAD 165 (KNOWN AS MAIN STREET IN HOWICK) TURN RIGHT AND PROCEED ALONG ROAD 165 VIA SATAN AND MERRIVALE AND CONTINUE UNDER THE N FLYOVER TO THE INTERSECTION OF ROAD 165 AND ROAD 135. TURN RIGHT AND PROCEED ALONG ROAD 135 VIA MAKANINI, N.P.B. AND MATATIELE TO THE INTERSECTION OF ROAD 135 AND THE TURN OFF TO MPOPHOMENI TOWNSHIP, SITUATED ON THE FARM RIETVLEI 1043. TURN LEFT AND PROCEED TO THE MPOPHOMENI TOWNSHIP, TO MASHINGENI SITUATED ON THE FARM RIETVLEI 1043. RETURN VIA THE SAME ROUTE TO THE INTERSECTION OF ROAD 165 AND MORLING STREET. TURN LEFT AND PROCEED ALONG MORLING STREET TO THE INTERSECTION OF MORLING STREET AND UMGENI STREET, TURN LEFT AND PROCEED TO THE HOWICK BEER HALL.</p> <p>ROUTE 3: HOWICK MAGISTERIAL DISTRICT OF LIONS RIVER TO MASWAZINI MAGISTERIAL DISTRICT OF LIONS RIVER AND RETURN. DEPART THE HOWICK BUS TERMINUS, AT THE HOWICK BEER HALL, UMGENI STREET, HOWICK, MAGISTERIAL DISTRICT OF LIONS RIVER AND PROCEED ALONG UMGENI STREET, TO THE INTERSECTION WITH SOMME STREET. TURN LEFT INTO SOMME STREET AND PROCEED TO THE INTERSECTION WITH BELL STREET. TURN RIGHT AND PROCEED ALONG BELLE STREET TO THE INTERSECTION WITH ROAD 165 (KNOWN AS MAIN STREET IN HOWICK). TURN RIGHT AND PROCEED ALONG ROAD 165 VIA SATAN AND MERRIVALE AND CONTINUE UNDER THE N FLYOVER TO THE INTERSECTION OF ROAD 165 AND ROAD 135. TURN RIGHT AND PROCEED ALONG ROAD 135 VIA MAKANINI, N.P.B, MATATIELE, GOBLE, GUY, SAPPI AND STORE SITUATED ON ROAD NO.135 TO THE TURN OFF TO MAZWAZINI (KNOWN AS EQUEMENE) SITUATED ON THE FARM VAN VUURENS POST 942. TURN LEFT AND PROCEED TO MAZWAZINI VIA SLAGHENE SITUATED IN ZWAARTKOP BANTU LOCATION 4669. RETURN VIA THE SAME ROUTE TO THE INTERSECTION OF ROAD 165 AND MORLING STREET. TURN LEFT AND PROCEED ALONG MORLING STREET TO THE INTERSECTION OF MORLING AND UMGENI STREETS, TURN LEFT AND PROCEED TO THE HOWICK BEER HALL.</p> <p>ROUTE 4: HOWICK MAGISTERIAL DISTRICT OF LIONS RIVER TO EQUEMENI MAGISTERIAL DISTRICT OF PIETERMARITZBURG AND RETURN. DEPART THE HOWICK BUS TERMINUS AT THE HOWICK BEER HALL, UMGENI STREET, HOWICK, MAGISTERIAL DISTRICT OF LIONS RIVER AND PROCEED ALONG UMGENI STREET TO THE INTERSECTION WITH SOMME STREET, TURN LEFT INTO SOMME STREET AND PROCEED TO THE INTERSECTION WITH BELL STREET, TURN RIGHT AND PROCEED ALONG BELLE STREET TO THE INTERSECTION WITH ROAD 165 (KNOWN AS MAIN STREET IN HOWICK) TURN RIGHT AND PROCEED ALONG ROAD 165 VIA SATAN AND MERRIVALE AND CONTINUE UNDER THE N FLYOVER TO THE INTERSECTION OF ROAD 165 AND 135. TURN RIGHT AND PROCEED ALONG ROAD 135 VIA MAKANINI, N.P.B., MATATIELE, GOBLE AND GUY, SITUATED ON ROAD 135 TO THE INTERSECTION OF ROAD 135 AND ROAD 135 AND ROAD ZM207 SITUATED ON THE FARM RIETVLEI 1043. TURN LEFT AND PROCEED ALONG ROAD ZM207 VIA HAZA TEA ROOM, HLENGWA SCHOOL, QURRY, MNCANI, SANGWENI AND TOGOSA STORE, SITUATED IN THE ZWAARTKOP BANTU LOCATION TO THE INTERSECTION OF ROAD ZM207 AND ROAD B214, TURN RIGHT AND PROCEED ALONG ROAD B214 TO THE INTERSECTION ROAD B214 AND ROAD 135, EQUEMENE, SITUATED ON THE FARM VAN VUURENS POST 942. TURN RIGHT AND PROCEED ALONG ROAD 135 TO THE INTERSECTION OF ROAD 135 AND ROAD 165, TURN LEFT AND PROCEED ALONG ROAD 165 TO THE INTERSECTION OF ROAD 165 (MAIN STREET HOWICK) AND MORLING STREET, TURN LEFT AND PROCEED ALONG MORLING STREET TO THE INTERSECTION WITH UMGENI STREET TO THE UMGENI BEER HALL.</p> <p>ROUTE 5: HOWICK MAGISTERIAL DISTRICT OF LIONS RIVER TO KWA DULELA MAGISTERIAL DISTRICT OF PIETERMARITZBURG AND RETURN. DEPART THE HOWICK BUS TERMINUS AT THE BEER HALL, UMGENI STREET, HOWICK, MAGISTERIAL DISTRICT OF LIONS RIVER AND PROCEED ALONG UMGENI STREET TO THE INTERSECTION WITH SOMME STREET. TURN LEFT INTO SOMME STREET AND PROCEED TO THE INTERSECTION WITH BELL STREET, TURN RIGHT AND PROCEED ALONG BELLE STREET TO THE INTERSECTION WITH ROAD 165 (KNOWN AS MAIN STREET IN HOWICK) TURN RIGHT AND PROCEED ALONG ROAD 165 VIA SATAN AND MERRIVALE AND CONTINUE UNDER THE N FLYOVER TO THE INTERSECTION OF ROAD 165 AND 135. TURN RIGHT AND PROCEED ALONG ROAD 135 VIA MAKANINI, N.P.B, MATATIELE, GOBLE AND GUY, SITUATED ON ROAD NO.135 TO THE INTERSECTION OF ROAD 135 AND ROAD ZM207 SITUATED ON THE FARM RIETVLEI 1043. TURN LEFT AND PROCEED ALONG ROAD ZM207 TO THE INTERSECTION OF ROAD ZM207 AND ROAD ZD1237 SITUATED IN ZWAARTKOP BANTU LOCATION 4669, TURN LEFT AND PROCEED ALONG ROAD ZD1237, VIA HAZA TEA ROOM TO KWA DULELA SITUATED IN ZWAARTKOP BANTU LOCATION 4669. RETURN VIA THE SAME ROUTE OF ROAD 165 AND MORLING STREET, TURN LEFT AND PROCEED ALONG MORLING STREET TO THE INTERSECTION OF MORLING STREET AND UMGENI STREET TURN LEFT AND PROCEED TO THE HOWICK BEER HALL.</p> <p>ROUTE 6: HOWICK MAGISTERIAL DISTRICT OF LIONS RIVER TO SWEETWATERS MAGISTERIAL DISTRICT OF PIETERMARITZBURG AND RETURN. DEPART THE HOWICK BUS TERMINUS AT THE HOWICK BEER HALL, UMGENI STREET, HOWICK, MAGISTERIAL DISTRICT OF LIONS RIVER AND PROCEED ALONG UMGENI STREET TO THE INTERSECTION WITH SOMME STREET TURN LEFT INTO SOMME STREET AND PROCEED TO THE INTERSECTION WITH BELL STREET TURN RIGHT AND PROCEED ALONG BELLE STREET TO THE INTERSECTION WITH ROAD 165 (KNOWN AS MAIN STREET IN HOWICK) TURN RIGHT AND PROCEED ALONG ROAD 165 VIA SATAN TO THE INTERSECTION OF ROAD 165 AND ROAD 367 AT MERRIVALE TURN LEFT AND PROCEED ALONG ROAD 367 VIA J.J DRIVE IN AND CEDARA TO THE INTERSECTION OF ROAD 367 AND ROAD 139. TURN LEFT AND PROCEED ALONG ROAD 139 TO HILTON HOTEL, SITUATED IN HILTON, MAGISTERIAL DISTRICT OF LIONS RIVER. TURN AROUND AND RETURN ALONG ROAD 139 VIA THE HILTON SHOPS TO THE INTERSECTION OF ROAD 139 AND ROAD 367. CONTINUE ALONG ROAD 139 VIA THE HILTON POLICE STATION, COWAN HOUSE, THE KNOLL, WINTERSKLOOF TO THE INTERSECTION OF ROAD 139 AND ZM1238 BEING THE ENTRANCE TO SWEETWATERS LOCATION. TURN RIGHT INTO ROAD ZM1238 AND CONTINUE ALONG THIS ROAD FOR 0.7KM TO THE SEZENANI BUS DEPOT. RETURN TO HOWICK VIA THE SAME ROUTE TO THE INTERSECTION OF ROAD 165 AND MORLING STREET. TURN LEFT AND PROCEED ALONG MORLING STREET. TURN LEFT AND PROCEED ALONG MORLING STREET TO THE INTERSECTION OF MORLING STREET AND UMGENI STREETS, TURN LEFT AND PROCEED TO THE HOWICK BEER HALL.</p>		



transport

Department:
Transport
Province of KwaZulu-Natal

GAZETTE

LGKZNG47-2020-MAR

REGION: ALL

(THE HOLDER IS ENTITLED TO OPERATE INTERMEDIATE JOURNEYS BETWEEN SWEETWATERS AND HILTON HOTEL IN ACCORDANCE WITH THE TIMETABLE)

ROUTE 7:

MPOPHOMENI MAGISTERIAL DISTRICT OF LIONS RIVER TO PIETERMARITZBURG MAGISTERIAL DISTRICT OF PIETERMARITZBURG AND RETURN. DEPART MPOPHOMENI, SITUATED ON THE FARM RIETVLEI1043, MAGISTERIAL DISTRICT OF LIONS RIVER AND PROCEED TO THE INTERSECTION OF ROAD 135 AND ROAD 165. TURN LEFT AND PROCEED ALONG ROAD 165 TO THE INTERSECTION OF ROAD 165 AND ZEERDEBERG ROAD. TURN RIGHT AND PROCEED ALONG ZEEDERBERG ROAD, VIA MERRIVALE TO THE INTERSECTION OF ZEEDERBERG ROAD AND ROAD 139. CONTINUE ALONG ROAD 367 VIA J.J. DRIVE IN, CEDARA TO THE INTERSECTION OF ROAD 367 AND ROAD 139, SITUATED IN HILTON, MAGISTERIAL DISTRICT OF LIONS RIVER. TURN LEFT AND PROCEED ALONG ROAD 139 VIA CROSSWAYS, HILTON SHOPS, HILTON HOTEL TO THE INTERSECTION OF ROAD 139 AND THE N3. TURN RIGHT AND PROCEED ALONG THE N3 TO THE GLIDE OFF INTERSECTING WITH ROAD 6/1, SITUATED IN PIETERMARITZBURG, MAGISTERIAL DISTRICT OF PIETERMARITZBURG. TURN RIGHT INTO ROAD 6/1 WHICH BECOMES CHURCH STREET AND CONTINUE TO THE INTERSECTION OF CHURCH STREET AND EAST STREET. TURN RIGHT AND PROCEED ALONG EAST STREET TO THE INTERSECTION OF EAST AND PIETERMARITZBURG STREET, TO THE INTERSECTION OF PIETERMARITZ STREET AND BERG STREET. TURN RIGHT INTO BERG STREET AND PROCEED ALONG BERG STREET TO THE INTERSECTION OF BERG AND EAST STREET. TURN RIGHT INTO EAST STREET AND PROCEED TO THE EAST STREET AND PROCEED TO THE EAST STREET BUS TERMINUS. DEPART EAST STREET TERMINUS AND PROCEED ALONG EAST STREET TO THE INTERSECTION OF EAST AND CHURCH STREETS. TURN LEFT INTO CHURCH STREET AND RETURN TO MPOPHOMENI AS PER OUTWARD JOURNEY.

ROUTE 8:

BUCKLANDS MAGISTERIAL DISTRICT OF IMPENDLE TO HOWICK MAGISTERIAL DISTRICT OF LIONS RIVER VIA NOTINGHAM ROAD, CURRYS POST AND RETURN.

DEPART BUCKLANDS SITUATED ON THE FARM A OF BUCKLANDS 595, PROCEED ALONG ROAD 27/2 TO THE INTERSECTION OF ROAD 27/2 AND 346 ON THE FARM LONGSTOP 13137. TURN RIGHT AND PROCEED ALONG ROAD 346 TO LOUWLANDS 7176. TURN AROUND AND RETURN ALONG ROAD 346 TO THE INTERSECTION WITH ROAD 27/2. TURN LEFT AND PROCEED ALONG ROAD 27/2 TO THE INTERSECTION OF ROAD 27/2 AND 277, SITUATED ON THE FARM A OF SNOWTOP 8823. TURN LEFT AND PROCEED ALONG ROAD 227 TO LOTENI AND RETURN ALONG ROAD 277 TO THE INTERSECTION WITH ROAD 27/2. TURN LEFT AND PROCEED ALONG ROAD 27/2 VIA THE INTERSECTION OF ROAD 129 ON THE FARM GOLDEN FLEECE 14034. CONTINUE ALONG ROAD 27/2 TO THE INTERSECTION OF ROAD 28/2 ON THE FARM WUTHERING HEIGHTS 10079 WHERE ROAD 27/2 BECOMES ROAD 27/3. CONTINUE ALONG ROAD 27/3 TO THE INTERSECTION OF ROAD 27/3 AND 366 ON THE FARM COLLEGIATE 3267. CONTINUE ALONG ROAD 27/3 TO THE INTERSECTION OF ROAD 27/3 AND D544 ON THE FARM WAR COMMON 10648. CONTINUE ALONG ROAD 27/3 AND D.544 ON THE FARM WAR COMMON 10648. CONTINUE ALONG ROAD 27/3 TO THE INTERSECTION OF ROAD 27/3 AND D.361 ON THE FARM OUTSPAN. CONTINUE ALONG ROAD 27/3 TO THE INTERSECTION OF ROAD 27/3 AND 1/6 ON THE FARM GOWRIE. TURN RIGHT AND PROCEED ALONG ROAD 1/6, VIA THE INTERSECTION OF ROAD 1/6 AND 163 ON THE FARM GOWRIE 1930. CONTINUE ALONG ROAD 1/6 TO THE INTERSECTION OF ROAD 1/6 AND ROAD 147 OVER THE N3/4 ON THE FARM KILDARE 18155. CONTINUE ALONG ROAD 147 AND 165 ON THE FARM KARKLOOF 1866. CONTINUE ALONG ROAD 165 VIA THE INTERSECTION WITH ROAD 144 ON THE FARM THOMASVILLE 2120. CONTINUE ALONG ROAD 165 VIA THE INTERSECTION OF ROAD 293 ON THE FARM THOMASVILLE 2120. CONTINUE ALONG ROAD 165 VIA THE INTERSECTION OF ROAD 873 AND D369 ON THE FARM WOODLANDS 876 AND THE INTERSECTION WITH ROAD D287 ON THE FARM HILDESLIE 14886 TO THE INTERSECTION OF ROADS 165 AND 145 ON THE FARM STOCKLANDS AND OATLANDS 878. CONTINUE ALONG ROAD 165, VIA THE INTERSECTION WITH ROAD 162 ON THE FARM STOCKLANDS AND OATLANDS 878. CONTINUE ALONG ROAD 165 TO THE INTERSECTION OF ROAD 165 AND 142 IN THE BOROUGH OF HOWICK. CONTINUE ALONG ROAD 165 WHICH BECOMES MAIN STREET AND TURN RIGHT INTO SOMME STREET, CONTINUE ALONG SOMME STREET TO THE INTERSECTION OF SOMME AND UMGENI STREET TO THE HOWICK BUS RANK, MAGISTERIAL DISTRICT OF LIONS RIVER. RETURN ALONG THE SAME ROUTE.

ROUTE 9:

BUCKLANDS MAGISTERIAL DISTRICT OF IMPENDLE TO THE HOLM MAGISTERIAL DISTRICT OF UNDERBERG (MAKHAKHE), (SANI PASS) MAGISTERIAL DISTRICT OF UNDERBERG AND RETURN:

DEPART BUCKLANDS ON THE FARM A OF BUCKLANDS 588 AND PROCEED ALONG ROAD 27/2 VIA THE INTERSECTION OF ROAD D6 SITUATED ON THE FARM MORVEN 9366. CONTINUE ALONG ROAD 27 TO THE INTERSECTION OF ROAD 27 AND ROAD 277 SITUATED ON FARM A OF SNOWTOP 8823. TURN LEFT AND PROCEED ALONG ROAD 277 TO LOTENI, SITUATED ON THE FARM LAURENSFORD 11783. RETURN TO THE INTERSECTION OF ROAD 277 AND ROAD 27/2 VIA THE SAME ROUTE. TURN RIGHT AND PROCEED ALONG ROAD 27/2, VIA BUCKLANDS TO THE INTERSECTION OF ROAD 27/2 AND ROAD 346 SITUATED ON THE FARM LONGSTOP 13137. TURN RIGHT AND PROCEED ALONG ROAD 346 TO UPPER UMKOMAAS SITUATED ON THE FARM LOWLAND 7176. TURN AROUND AND RETURN ALONG ROAD 346 TO THE INTERSECTION OF ROAD 346 AND ROAD 27. TURN RIGHT AND PROCEED ALONG ROAD 27/2 VIA THE INTERSECTION WITH ROAD 25/2 SITUATED ON THE FARM FP65 8346 AND CONTINUE ALONG ROAD 27/1 TO THE INTERSECTION OF ROADS 27/2, 27/1 AND 126. CONTINUE ALONG ROAD 126 THROUGH HIMEVILLE TOWNSHIP, MAGISTERIAL DISTRICT OF UNDERBERG TO THE INTERSECTION OF ROADS 126, 7/4 AND 125 IN UNDERBERG ON THE FARM UNDERBERG FP 161 6834. TURN AROUND AND RETURN ALONG ROAD 126 TO THE INTERSECTION OF ROADS 126, 27/1, 27/2 AND 318 SITUATED ON THE FARM RIVERSDALE 1287. TURN LEFT AND PROCEED ALONG ROAD 318 TO THE HOLM SITUATED ON THE FARM FP2177198 KNOWN AS MAKHAKHE. TURN AROUND AND RETURN ALONG ROAD 318 TO THE INTERSECTION OF ROADS 318, 126, 27/2 AND 27/1. TURN RIGHT AND PROCEED ALONG ROAD 126 VIA HIMEVILLE TO UNDERBERG AND RETURN ALONG ROAD 126, 27/2, 346 TO MAKHAKHE AND RETURN TO ROAD 27/2 AND PROCEED ALONG ROAD 27/2 TO LOTENI, VIA ROADS 27/2 AND 277. RETURN FROM LOTENI TO BUCKLANDS VIA ROAD 277 AND ROAD 27/2.

ROUTE 10:

HOWICK MAGISTERIAL DISTRICT OF LIONS RIVER TO CHIEFS KRAAL MAGISTERIAL DISTRICT OF IMPENDHLE VIA DARGLE AND RETURN:

DEPART THE HOWICK BUS RANK AND PROCEED ALONG UMGENI ROAD TO SOMME STREET ALONG SOMME STREET TO BELL STREET, ALONG BELLE STREET TO ROAD 165 (KNOWN AS MAIN STREET HOWICK, MAGISTERIAL DISTRICT OF LIONS RIVER). TURN LEFT ALONG ROAD 165 AND CONTINUE TO THE INTERSECTION OF ROAD 165 AND ROAD 142 IN THE BOROUGH OF HOWICK. TURN LEFT AND CONTINUE ALONG ROAD 142, PASS THE INTERSECTION WITH THE N3/4 TO THE INTERSECTION OF ROADS 142, 1/6 AND 548, IN THE MIDMAR REGULATED AREA. TURN RIGHT AND PROCEED ALONG ROAD 1/6 TO THE INTERSECTION OF ROAD 162. TURN LEFT AND CONTINUE ALONG ROAD 1/6 THE INTERSECTION OF ROAD 1/6 AND ROAD 134 ON THE FARM WELTEVREDEN 1017. TURN LEFT AND PROCEED ALONG ROAD 134 VIA DARGLE ON THE FARM HEBRON 914 PASS THE INTERSECTION OF ROAD 548 ON FARM MIDDLE BOSCH 897. CONTINUE ALONG ROAD 134 TO THE INTERSECTION OF ROAD 134 AND D244 ON THE FARM DARGLE 913. CONTINUE ALONG ROAD 134 VIA D666 ON THE FARM DARGLE 913. CONTINUE ALONG ROAD 134 TO THE INTERSECTION 134 AND ROAD 130 ON THE DARGLE FARM 913. TURN LEFT AND PROCEED ALONG ROAD 130 VIA ROAD 132 ON THE FARM BEVERLY 2047. CONTINUE ALONG ROAD 130 TO THE INTERSECTION OF ROAD 130 AND 131 IN THE IMPENDHLE LOCATION 4673. TURN LEFT AND PROCEED ALONG ROAD 130 VIA IMPENDHLE VIAALGE TO THE INTERSECTION OF ROAD 130 AND ROAD 127/1 IN THE IMPENDHLE LOCATION 4673. TURN RIGHT AND PROCEED ALONG ROAD 137/1 TO THE INTERSECTION OF ROAD 127/1 AND ROAD 129 IN THE IMPENDHLE LOCATION 4673. TURN RIGHT AND PROCEED ALONG ROAD 129 TO CHIEFS KRAAL (NZINGA) AND RETURN TO HOWICK VIA THE SAME ROUTE TO THE INTERSECTION OF ROAD 165 AND MORLING STREET. TURN RIGHT AND PROCEED ALONG MORLING STREET TO THE INTERSECTION OF MORLING AND UMGENI STREETS, TURN LEFT AND PROCEED TO THE HOWICK BEER HALL.

ROUTE 11:

HOWICK MAGISTERIAL DISTRICT OF LIONS RIVER TO BROTONI MAGISTERIAL DISTRICT OF IMPENDHLE AND RETURN.

DEPART HOWICK BUS TERMINUS AT THE HOWICK BEER HALL, UMGENI STREET, HOWICK, MAGISTERIAL DISTRICT OF LIONS RIVER AND PROCEED ALONG UMGENI STREET TO THE INTERSECTION OF SOMME STREET. TURN LEFT INTO SOMME STREET AND PROCEED TO THE INTERSECTION WITH BELL STREET. TURN RIGHT AND PROCEED ALONG BELLE STREET TO THE INTERSECTION OF BELL STREET AND ROAD 165 (KNOWN AS MAIN STREET IN HOWICK). PROCEED ALONG ROAD 165 VIA MERRIVALE AND PROCEED UNDER THE N8 FLYOVER TO THE INTERSECTION OF ROAD 165 AND ROAD 135 SITUATED ON THE FARM DRIEFONTEIN EN952. TURN RIGHT AND PROCEED ALONG ROAD 135. CONTINUE ALONG ROAD 135 TO THE INTERSECTION OF ROAD 135 AND ROAD 7/2. TURN RIGHT AND PROCEED ALONG ROAD 7/2, VIA BOSTON AND THE INTERSECTION WITH ROAD 132 ON FARM ELANDSRIVER DRIFT 770. CONTINUE ALONG ROAD 7/2 TO THE INTERSECTION OF 7/2 AND ROAD 127/1. TURN RIGHT AND PROCEED ALONG ROAD 127/1 TO THE INTERSECTION OF ROAD 127/1 AND ROAD 130, IN THE IMPENDHLE LOCATION 4673. TURN RIGHT AND PROCEED ALONG ROAD 130 TO IMPENDHLE VILLAGE IN THE IMPENDHLE LOCATION 4673. TURN AROUND AND RETURN ALONG ROAD 130 TO THE INTERSECTION WITH ROAD 130 AND ROAD 127/1. TURN RIGHT AND PROCEED ALONG ROAD 127/1 TO THE INTERSECTION WITH ROAD 127/1 AND ROAD 129 IMPENDHLE LOCATION 4673. CONTINUE ALONG ROAD 127/1 TO THE INTERSECTION WITH ROADS 127/1, 129 AND 127/2. TURN RIGHT AND PROCEED ALONG ROAD 129 TO THE CHIEFS KRAAL NZINGA. TURN AROUND AND RETURN ALONG ROAD 129 TO THE INTERSECTION WITH ROADS 129, 127/1 AND 127/2. TURN RIGHT AND PROCEED ALONG ROAD 127/2 VIA THE INTERSECTION OF ROAD 128 ON THE FARM B OF EDEN 5971 AND CONTINUE ALONG ROAD 127/2 TO BROTONI AND ON THE FARMS 50 5239. RETURN VIA THE SAME ROUTE TO THE INTERSECTION OF ROAD 165 AND MORLING STREET. TURN LEFT AND PROCEED ALONG MORLING STREET TO THE INTERSECTION OF MORLING AND UMGENI STREET, TURN LEFT AND PROCEED TO THE HOWICK BEER HALL.

ROUTE 12:

TENDELE MAGISTERIAL DISTRICT OF MOOI RIVER TO HOWICK MAGISTERIAL DISTRICT OF LIONS RIVER VIA ROSETTA, NOTTINGHAM ROAD, CURRY'S POST AND RETURN.



transport

Department:
Transport
Province of KwaZulu-Natal

GAZETTE

LGKZNG47-2020-MAR

REGION: ALL

DEPART TENDELE SITUATED ON THE FARM JACKALSKOP12769 AND PROCEED ALONG ROAD 28/1 TO THE INTERSECTION OF ROAD 28/1 AND ROAD 178 ON THE FARM LOT 6 & 8 4354. TURN RIGHT AND PROCEED ALONG ROAD 178 FOR 1KM. TURN AROUND AND RETURN ALONG THE ROAD 178, TO THE INTERSECTION OF ROAD 28/1 AND ROAD 164 ON A FARM JACKALSKOP12769. TURN RIGHT AND PROCEED ALONG ROAD 164 TO THE INTERSECTION WITH ROAD D314 ON THE FARM DEFENCE 8115. TURN LEFT AND PROCEED ALONG ROAD D314 TO PROSPERITY THE FARM PROSPERITY 9794. TURN AROUND AND RETURN ALONG ROAD D314 TO THE INTERSECTION WITH ROAD 164. TURN LEFT AND PROCEED ALONG ROAD 164 VIA THE INTERSECTION OF ROAD 450 ON THE FARM VAALEKOP3207. CONTINUE ALONG ROAD 164 TO THE INTERSECTION WITH ROAD 164 AND ROAD 167, ON THE FARM ROSETTA2983. CONTINUE ALONG ROAD 164 VIA ROSETTA TO THE INTERSECTION OF ROAD 164, 1/7 AND 1/6. TURN RIGHT AND PROCEED ALONG ROAD 1/6 TO THE INTERSECTION OF ROAD 1/6 AND ROAD 27/3 ON THE FARM GOWRIE 1930. CONTINUE ALONG ROAD 1/6 TO THE INTERSECTION OF ROAD 1/6 AND ROAD 147 ON THE FARM GOWRIE 1930. TURN LEFT AND PROCEED ALONG ROAD 147 OVER THE N3/4 ON THE FARM KILDARE 13155. CONTINUE ALONG ROAD 147 TO THE INTERSECTION WITH ROAD 147 AND ROAD 165 ON THE FARM KARKLOOF 1866. CONTINUE ALONG ROAD 165 VIA THE INTERSECTION WITH ROAD 144 ON THE FARM THOMASVILLE 2120, CONTINUE ALONG ROAD 165 VIA THE INTERSECTION OF ROADS B73 AND D369 ON THE FARM WOODLANDS 876 AND THE INTERSECTION WITH ROAD D287 ON THE FARM ELDERSLIE 14886, TO THE INTERSECTION OF ROAD 165 AND ROAD 145 ON THE FARM STOCKLANDS AND OATLANDS878. CONTINUE ALONG ROAD 165 VIA THE INTERSECTION WITH ROAD 162 ON THE FARM STOCKLANDS AND OATLANDS878. CONTINUE ALONG ROAD 165 TO THE INTERSECTION OF ROAD 165 AND ROAD 142 IN THE HOWICK BOROUGH. CONTINUE ALONG ROAD 165 WHICH BECOMES MAIN STREET AND TURN RIGHT INTO SOMME STREET. CONTINUE ALONG SOMME STREET TO THE INTERSECTION OF SOMME STREET AND UMGENI STREET. CONTINUE ALONG UMGENI STREET TO THE HOWICK BUS RANK, MAGISTERIAL DISTRICT OF LIONS RIVER AND RETURN BY THE SAME ROUTE.

ROUTE 13:

TENDELE MAGISTERIAL DISTRICT OF MOOI RIVER TO MOOI RIVER MAGISTERIAL DISTRICT OF MOOI RIVER AND RETURN.

DEPART TENDELE, SITUATED ON THE FARM JACKALSKOP12796 AND PROCEED ALONG ROAD 28/1 TO THE INTERSECTION OF ROAD 28/1 AND ROAD 178 ON THE FARM LOT 6 & 8 4354. TURN RIGHT AND PROCEED ALONG ROAD 178 FOR 1KM. TURN AROUND AND RETURN ALONG THE ROAD 178 TO THE INTERSECTION OF ROAD 28/1. TURN LEFT AND PROCEED ALONG ROAD 28/1, TO THE INTERSECTION OF 28/1 AND ROAD 164 ON THE FARM JACKALSKOP 12769. TURN RIGHT AND PROCEED ALONG ROAD 164 TO THE INTERSECTION WITH ROAD D314 ON THE FARM DEFENCE 8115. TURN LEFT AND PROCEED ALONG ROAD D314 TO PROSPERITY ON THE FARM PROSPERITY 9794. TURN AROUND AND RETURN ALONG ROAD D314 TO THE INTERSECTION WITH ROAD 164. TURN LEFT AND PROCEED ALONG ROAD 164 VIA THE INTERSECTION OF ROAD 450 ON THE FARM VAALEKOP3207. CONTINUE ALONG ROAD 164 TO THE INTERSECTION WITH ROAD 164 AND ROAD 167 ON THE FARM ROSETTA. CONTINUE ALONG ROAD 164 VIA ROSETTA TO THE INTERSECTION 164 AND 1/7. TURN AROUND AND RETURN ALONG ROAD 164, TO THE INTERSECTION OF ROAD 164 AND 167, ON THE FARM ROSETTA2983. TURN RIGHT AND PROCEED ALONG ROAD 167 TO THE INTERSECTION WITH ROAD 167 AND ROAD 169 ON THE FARM TWEE FONTEIN 4327. TURN LEFT AND PROCEED ALONG ROAD 169 TO BLOGWENI ON THE FARM EGYPT 5498. TURN AROUND AND RETURN ALONG ROAD 169, VIA THE INTERSECTION OF ROAD 167 CONTINUE ALONG ROAD 169 TO THE INTERSECTION OF ROAD 169 AND ROAD 19 ON THE FARM GRANTLEIGH 2177. TURN RIGHT AND PROCEED ALONG ROAD 19 WHICH BECOMES LAWRENCE ROAD IN MOOI RIVER. CONTINUE ALONG LAWRENCE ROAD (VIA THE DESCRIPTION FROM LAWRENCE ROAD TO THE MOOI RIVER BUS TERMINUS AS PER THE ESCORT ROUTE). RETURN VIA THE SAME ROUTE.

ROUTE 14:

NOTTINGHAM ROAD MAGISTERIAL DISTRICT OF LIONS RIVER TO UMGENI POORT MAGISTERIAL DISTRICT OF LIONS RIVER VIA FORT NOTTINGHAM AND RETURN.

DEPART NOTTINGHAM ROAD SITUATED ON THE FARM GOWRIE1930 SITUATED IN THE MAGISTERIAL DISTRICT OF LIONS RIVER TO THE INTERSECTION OF ROADS 1/6 AND 163. TURN RIGHT AND PROCEED ALONG ROAD 163 VIA ONVERWACHT 2004, HOLLY LODGE 2001, ONVERWACHT 2004, TO THE INTERSECTION OF ROAD 163 AND ROAD 134 SITUATED ON THE FARM LEEUWBOSCH 1275, CONTINUE ALONG ROAD 163 VIA THE BUSH RESERVE TO THE FORT NOTTINGHAM TOWNSHIP SITUATED ON FORT NOTTINGHAM P.H.A. TURN AROUND AT FORT NOTTINGHAM AND PROCEED BACK ALONG ROAD 163 TO THE INTERSECTION OF ROADS 163 AND 134 SITUATED ON THE FARM LEEUWBOSCH 1275. TURN RIGHT AND PROCEED ALONG ROAD 134 TO THE INTERSECTION OF ROADS 134 AND D290 SITUATED ON THE FARM LEEUWBOSCH 1275. TURN RIGHT INTO ROAD D290 AND PROCEED VIA VLAK PLAATS 1314 ROWTHORPE 1898 TO THE UMGENI POORT CONVENT SITUATED ON THE FARM WAKEFIELD1269. RETURN VIA THE SAME ROUTE.

ROUTE 15:

BRUNTVILLE BLACK TOWNSHIP MAGISTERIAL DISTRICT OF MOOI RIVER TO MOOI RIVE TEXTILES MAGISTERIAL DISTRICT OF MOOI RIVER AND RETURN:

DEPART MAIN STREET, BRUNTVILLE BLACK TOWNSHIP, MOOI RIVER SOUTH AFRICA, BOROUGH OF MOOI RIVER TO THE UNNAMED ENTRANCE ROAD TO BRUNTVILLE BLACK TOWNSHIP. TURN LEFT AND CONTINUE PASS THE N.P.A. CLINIC AND CEMETERY TO THE INTERSECTION OF ROAD 14/1. TURN LEFT AND PROCEED ALONG ROAD 14/1 OVER THE N3/4 BRIDGE TO THE INTERSECTION OF ROADS 14/1 AND 1/7. TURN RIGHT INTO ROAD 1/7 AND PROCEED TO THE INTERSECTION OF ROAD 1/7 AND LAWRENCE ROAD IN MOOI RIVER. TURN LEFT AND PROCEED ALONG LAWRENCE ROAD TO THE INTERSECTION OF LAWRENCE AND MARKET STREET. TURN RIGHT INTO MARKET STREET AND PROCEED OVER RAILWAYS BRIDGE TO THE INTERSECTION OF MARKET STREET AND CLAUGHTON TERRACE AND CONTINUE ALONG THE EXTENSION OF CLAUGHTON TERRACE FROM TWO (2KM). OVER THE BRIDGE, OVER THE MOOI RIVER TO THE BUS SAME ROUTE. (THE HOLDER IS ENTITLED TO OPERATE INTERMEDIATE JOURNEYS BETWEEN BRUNTVILLE AND MOOI RIVER IN ACCORDANCE WITH THE TIMETABLE).

ROUTE 16:

MOOI RIVER MAGISTERIAL DISTRICT OF MOOI RIVE TO ESTCOURT MAGISTERIAL DISTRICT OF ESTCOURT AND RETURN:

DEPART THE BUS TERMINUS AT THE INTERSECTION OF LAWRENCE ROAD AND ROAD1/7 IN MOOI RIVER MAGISTERIAL DISTRICT OF MOOI RIVER. TURN RIGHT INTO ROAD 1/7 AND CONTINUE ALONG ROAD 1/7 OVER THE N3/4 WHERE IT BECOMES 1/8. CONTINUE ALONG ROAD 1/8 PASS THE INTERSECTION OF ROADS 1/8 AND ROAD 19, CONTINUE ALONG ROAD 1/8 VIA SHACKLETON 2164 TO THE INTERSECTION OF ROADS 1/8 AND 18, (LOWER MIDDLELUS TURN-OFF) SITUATED ON THE FARM THE PLAINS3147. CONTINUE ALONG ROAD 1/8 TO THE INTERSECTION OF ROADS 1/8 AND ROAD 175 SITUATED ON THE FARM OAKLANDS2976 (UPPER MIDDLELUSTURN-OFF). CONTINUE ALONG ROAD 1/8 VIA HIGHLANDS 2954 VIA THE WILLOW GRANGE FARM SITUATED ON THE FARM MISGUNST 1916 TO THE INTERSECTION OF ROADS 1/8 AND ROAD 173. CONTINUE ALONG ROAD 1/8 VIA MEYER 1908 TO THE INTERSECTION OF ROADS 1/8 AND 170 SITUATED ON THE FARM ZAAY LARGER1199. CONTINUE ALONG ROAD 1/8 INTO ESTCOURT, MAGISTERIAL DISTRICT OF ESTCOURT. CONTINUE ALONG ROAD1/8 WHICH BECOMES HARDING STREET IN ESCOURT TO THE INTERSECTION OF HARDING STREET ESCOURT TO THE INTERSECTION OF HARDING STREET AND ALEXANDRA STREET. TURN LEFT INTO ALEXANDRA STREET TO THE ALEXANDRA STREET BUS TERMINUS SITUATED IN ESCOURT MAGISTERIAL DISTRICT OF ESCOURT AND RETURN VIA THE SAME ROUTE.

ROUTE 17:

MOOI RIVER MAGISTERIAL DISTRICT OF LIONS RIVER TO PIETERMARITZBURG MAGISTERIAL DISTRICT OF PIETERMARITZBURG AND RETURN:

DEPART MOOI RIVER BUS RANK IN THE MAGISTERIAL DISTRICT OF MOOI RIVER. TURN LEFT INTO ROAD 1/7 AND PROCEED ALONG ROAD 1/7 TO THE INTERSECTION OF ROAD 1/7 AND ROAD 14/1. TURN LEFT AND PROCEED ALONG ROAD 14/1 OVER THE N3/4 TO THE INTERSECTION OF ROAD 14/1 AND THE GLIDE ONTO THE N3 TURN RIGHT AND PROCEED ALONG THE N3 TO THE INTERSECTION OF THE N3 AND ROAD 142. TURN LEFT ALONG ROAD 142 TO THE INTERSECTION OF ROAD 142 AND ROAD 165 IN HOWICK, MAGISTERIAL DISTRICT OF LIONS RIVER. TURN RIGHT ALONG ROAD 165 (KNOWN AS MAIN ROAD IN HOWICK) AND CONTINUE ALONG ROAD 165 TO THE INTERSECTION WITH ROAD 165 AND ROAD 481. TURN RIGHT AND PROCEED ALONG ROAD 481 TO THE INTERSECTION WITH THE N3, TURN LEFT AND PROCEED ALONG THE N3 TO THE GLIDE OFF INTERSECTING WITH ROAD 6/1 SITUATED IN PIETERMARITZBURG, MAGISTERIAL DISTRICT OF PIETERMARITZBURG. TURN RIGHT INTO ROAD6/1 WHICH BECOMES CHURCH STREET AND CONTINUE TO THE INTERSECTION WITH CHURCH STREET AND EAST STREET. TURN LEFT AND PROCEED ALONG EAST STREET, TO THE NEW EAST STREET BUS RANK, SITUATED IN EAST STREET BETWEEN LOOP STREET AND BURGER STREET. RETURN TO MOOI RIVER VIA THE SAME ROUTE IN REVERSE.

RESTRICTION:

SUBJECT TO THE RESTRICTION THAT NO PASSENGERS SHALL BE PICKED UP OR SET DOWN WITHIN THE MUNICIPAL BOUNDARY OF PIETERMARITZBURG EXCEPT AT THE EAST STREET BUS RANK IN PIETERMARITZBURG.

NO. ROUTE

- 1 HOWICK TO MOPHOMENI
- 2 HOWICK TO MASHINGENI
- 3 HOWICK TO MAZWAZINI
- 4 HOWICK TO EQUEMENI
- 5 HOWICK TO DULELA
- 6 HOWICK TO SWEETWATERS
- 7 MPOPHOMENI TO PIETERMARITZBURG
- 8 BUCKLANDS TO HOWICK

**transport**

Department:

Transport

Province of KwaZulu-Natal

GAZETTE

LGKZNG47-2020-MAR

REGION: ALL

- 9 BUCKLAND TO MAKHAKHE
- 10 HOWICK TO CHIEF'S KRAAL
- 11 HOWICK TO BROTONI
- 12 TENDELE TO HOWICK
- 13 TENDELE TO MOOI RIVER
- 14 NOTTINGHAM ROAD TO UMGENI POORT CONVENT
- 15 BRUNTVILLE TOWNSHIP TO MOOI RIVER TEXTILES
- 16 MOOI RIVER TO ESTCOURT
- 17 MOOI RIVER TO PIETERMARITZBURG

PASSENGERS AND THEIR PERSONAL EFFECTS OVER THE FOLLOWING ROUTES: -

GENERAL AUTHORITIES

1. ORGANISED PARTIES

CONVEYANCE OF PARTY PERSONS VISITING ANY PLACE FOR THE PURPOSE OF: -

- 1. ATTENDING ANY RELIGIOUS FUNCTION, WEDDING OR FUNERAL.
- 2. TAKING PART IN CAMP, PICNIC, CONCERT OR OTHER FORM OF AMUSEMENT OR GATHERING
- 3. JOINTLY TAKING PART IN OR ATTENDING ANY COMPETITION OR GAME.



transport

Department:
Transport
Province of KwaZulu-Natal

GAZETTE

LGKZNG47-2020-MAR

REGION: ALL

1)	Application Number: APP0122354	2)	Gazette Number: LGKZNG47-2020-MAR
3)	Applicant: <input type="checkbox"/> IMPENDHLE SERVICES (PTY) LTD ID NO. 1961/000213/07 Association: NOT AVAILABLE	4)	Applicant Address: PO. BOX 228 HOWICK 3290
5)	Existing Licence Holder: NOT APPLICABLE ID NO. NOT APPLICABLE	6)	Existing Licence Holder Address: NOT APPLICABLE
7)	Type of application: NEW OPERATING LICENCE	8)	Operating Licence Number: NOTAVAILABLE
9)	Vehicle Type: BUS	10)	1 X 64 (SEATED) + 15 (STANDING)
11)	Region: UMGUNGUNDLOVU		
12.1	<p>KZPRERC2775274 - VARIOUS BUS ROUTES - IMPENDHLE SERVICES (PTY) LTD</p> <p>ROUTE 1: HOWICK MAGISTERIAL DISTRICT OF LIONS RIVER TO MPOPHOMENI MAGISTERIAL DISTRICT OF LIONS RIVER AND RETURN: DEPART THE HOWICK BUS TERMINUS AT THE HOWICK BEER HALL, UMGENI STREET, HOWICK, MAGISTERIAL DISTRICT OF LIONS RIVER, AND PROCEED ALONG UMGENI STREET TO THE INTERSECTION WITH SOMME STREET. TURN LEFT INTO SOMME STREET AND PROCEED TO THE INTERSECTION WITH BELL STREET. TURN RIGHT AND PROCEED ALONG BELLE STREET TO THE INTERSECTION WITH ROAD 165 KNOWN AS MAIN STREET IN HOWICK. TURN RIGHT AND PROCEED ALONG ROAD 165 VIA SATAN AND MERRIVALE AND CONTINUE UNDER THE N FLYOVER TO THE INTERSECTION OF ROAD 165 AND ROAD 135. TURN RIGHT AND PROCEED ALONG ROAD 135 VIA MAKANINI, N.P.B AND MATATIELE TO THE INTERSECTION OF ROAD 135 AND THE TURN OFF TO MPOPHOMENI TOWNSHIP, SITUATED ON THE FARM RIETVLEI1043. TURN LEFT AND PROCEED TO THE MPOPHOMENI TOWNSHIP BUS TERMINUS. RETURN VIA THE SAME ROUTE TO THE INTERSECTION OF ROAD 165 AND MORLING STREET. TURN LEFT AND PROCEED ALONG MORLING STREET TO THE INTERSECTION OF MORLING STREET AND UMGENI STREETS, TURN LEFT AND PROCEED TO THE HOWICK BEER HALL.</p> <p>ROUTE 2: HOWICK MAGISTERIAL DISTRICT OF LIONS RIVER TO MASHINGENI MAGISTERIAL DISTRICT OF LIONS RIVER AND RETURN. DEPART THE HOWICK BUS TERMINUS AT HOWICK BEER HALL, UMGENI STREET, HOWICK, MAGISTERIAL DISTRICT OF LIONS RIVER AND PROCEED ALONG UMGENI STREET TO THE INTERSECTION WITH SOMME STREET. TURN LEFT INTO SOMME STREET AND PROCEED TO THE INTERSECTION WITH BELL STREET. TURN RIGHT AND PROCEED ALONG BELLE STREET TO THE INTERSECTION WITH ROAD 165 (KNOWN AS MAIN STREET IN HOWICK) TURN RIGHT AND PROCEED ALONG ROAD 165 VIA SATAN AND MERRIVALE AND CONTINUE UNDER THE N FLYOVER TO THE INTERSECTION OF ROAD 165 AND ROAD 135. TURN RIGHT AND PROCEED ALONG ROAD 135 VIA MAKANINI, N.P.B. AND MATATIELE TO THE INTERSECTION OF ROAD 135 AND THE TURN OFF TO MPOPHOMENI TOWNSHIP, SITUATED ON THE FARM RIETVLEI1043. TURN LEFT AND PROCEED TO THE MPOPHOMENI TOWNSHIP, TO MASHINGENI SITUATED ON THE FARM RIETVLEI1043. RETURN VIA THE SAME ROUTE TO THE INTERSECTION OF ROAD 165 AND MORLING STREET. TURN LEFT AND PROCEED ALONG MORLING STREET TO THE INTERSECTION OF MORLING STREET AND UMGENI STREET, TURN LEFT AND PROCEED TO THE HOWICK BEER HALL.</p> <p>ROUTE 3: HOWICK MAGISTERIAL DISTRICT OF LIONS RIVER TO MASWAZINI MAGISTERIAL DISTRICT OF LIONS RIVER AND RETURN. DEPART THE HOWICK BUS TERMINUS, AT THE HOWICK BEER HALL, UMGENI STREET, HOWICK, MAGISTERIAL DISTRICT OF LIONS RIVER AND PROCEED ALONG UMGENI STREET, TO THE INTERSECTION WITH SOMME STREET. TURN LEFT INTO SOMME STREET AND PROCEED TO THE INTERSECTION WITH BELL STREET. TURN RIGHT AND PROCEED ALONG BELLE STREET TO THE INTERSECTION WITH ROAD 165 (KNOWN AS MAIN STREET IN HOWICK). TURN RIGHT AND PROCEED ALONG ROAD 165 VIA SATAN AND MERRIVALE AND CONTINUE UNDER THE N FLYOVER TO THE INTERSECTION OF ROAD 165 AND ROAD 135. TURN RIGHT AND PROCEED ALONG ROAD 135 VIA MAKANINI, N.P.B, MATATIELE, GOBLE, GUY, SAPPI AND STORE SITUATED ON ROAD NO.135 TO THE TURN OFF TO MAZWAZINI (KNOWN AS EQUEMENE) SITUATED ON THE FARM VAN VUURENS POST 942. TURN LEFT AND PROCEED TO MAZWAZINI VIA SLAGHENE SITUATED IN ZWAARTKOP BANTU LOCATION 4669. RETURN VIA THE SAME ROUTE TO THE INTERSECTION OF ROAD 165 AND MORLING STREET. TURN LEFT AND PROCEED ALONG MORLING STREET TO THE INTERSECTION OF MORLING AND UMGENI STREETS, TURN LEFT AND PROCEED TO THE HOWICK BEER HALL.</p> <p>ROUTE 4: HOWICK MAGISTERIAL DISTRICT OF LIONS RIVER TO EQUEMENI MAGISTERIAL DISTRICT OF PIETERMARITZBURG AND RETURN. DEPART THE HOWICK BUS TERMINUS AT THE HOWICK BEER HALL, UMGENI STREET, HOWICK, MAGISTERIAL DISTRICT OF LIONS RIVER AND PROCEED ALONG UMGENI STREET TO THE INTERSECTION WITH SOMME STREET, TURN LEFT INTO SOMME STREET AND PROCEED TO THE INTERSECTION WITH BELL STREET, TURN RIGHT AND PROCEED ALONG BELLE STREET TO THE INTERSECTION WITH ROAD 165 (KNOWN AS MAIN STREET IN HOWICK) TURN RIGHT AND PROCEED ALONG ROAD 165 VIA SATAN AND MERRIVALE AND CONTINUE UNDER THE N FLYOVER TO THE INTERSECTION OF ROAD 165 AND 135. TURN RIGHT AND PROCEED ALONG ROAD 135 VIA MAKANINI, N.P.B., MATATIELE, GOBLE AND GUY, SITUATED ON ROAD 135 TO THE INTERSECTION OF ROAD 135 AND ROAD 135 AND ROAD ZM207 SITUATED ON THE FARM RIETVLEI1043. TURN LEFT AND PROCEED ALONG ROAD ZM207 VIA HAZA TEA ROOM, HLENGWA SCHOOL, QURRY, MNCANI, SANGWENI AND TOGOSA STORE, SITUATED IN THE ZWAARTKOP BANTU LOCATION TO THE INTERSECTION OF ROAD ZM207 AND ROAD B214, TURN RIGHT AND PROCEED ALONG ROAD B214 TO THE INTERSECTION ROAD B214 AND ROAD 135, EQUEMENE, SITUATED ON THE FARM VAN VUURENS POST 942. TURN RIGHT AND PROCEED ALONG ROAD 135 TO THE INTERSECTION OF ROAD 135 AND ROAD 165, TURN LEFT AND PROCEED ALONG ROAD 165 TO THE INTERSECTION OF ROAD 165 (MAIN STREET HOWICK) AND MORLING STREET, TURN LEFT AND PROCEED ALONG MORLING STREET TO THE INTERSECTION WITH UMGENI STREET TO THE UMGENI BEER HALL.</p> <p>ROUTE 5: HOWICK MAGISTERIAL DISTRICT OF LIONS RIVER TO KWA DULELA MAGISTERIAL DISTRICT OF PIETERMARITZBURG AND RETURN. DEPART THE HOWICK BUS TERMINUS AT THE BEER HALL, UMGENI STREET, HOWICK, MAGISTERIAL DISTRICT OF LIONS RIVER AND PROCEED ALONG UMGENI STREET TO THE INTERSECTION WITH SOMME STREET. TURN LEFT INTO SOMME STREET AND PROCEED TO THE INTERSECTION WITH BELL STREET, TURN RIGHT AND PROCEED ALONG BELLE STREET TO THE INTERSECTION WITH ROAD 165 (KNOWN AS MAIN STREET IN HOWICK) TURN RIGHT AND PROCEED ALONG ROAD 165 VIA SATAN AND MERRIVALE AND CONTINUE UNDER THE N FLYOVER TO THE INTERSECTION OF ROAD 165 AND 135. TURN RIGHT AND PROCEED ALONG ROAD 135 VIA MAKANINI, N.P.B, MATATIELE, GOBLE AND GUY, SITUATED ON ROAD NO.135 TO THE INTERSECTION OF ROAD 135 AND ROAD ZM207 SITUATED ON THE FARM RIETVLEI1043. TURN LEFT AND PROCEED ALONG ROAD ZM207 TO THE INTERSECTION OF ROAD ZM207 AND ROAD ZD1237 SITUATED IN ZWAARTKOP BANTU LOCATION 4669, TURN LEFT AND PROCEED ALONG ROAD ZD1237, VIA HAZA TEA ROOM TO KWA DULELA SITUATED IN ZWAARTKOP BANTU LOCATION 4669. RETURN VIA THE SAME ROUTE OF ROAD 165 AND MORLING STREET, TURN LEFT AND PROCEED ALONG MORLING STREET TO THE INTERSECTION OF MORLING STREET AND UMGENI STREET TURN LEFT AND PROCEED TO THE HOWICK BEER HALL.</p> <p>ROUTE 6: HOWICK MAGISTERIAL DISTRICT OF LIONS RIVER TO SWEETWATERS MAGISTERIAL DISTRICT OF PIETERMARITZBURG AND RETURN. DEPART THE HOWICK BUS TERMINUS AT THE HOWICK BEER HALL, UMGENI STREET, HOWICK, MAGISTERIAL DISTRICT OF LIONS RIVER AND PROCEED ALONG UMGENI STREET TO THE INTERSECTION WITH SOMME STREET TURN LEFT INTO SOMME STREET AND PROCEED TO THE INTERSECTION WITH BELL STREET TURN RIGHT AND PROCEED ALONG BELLE STREET TO THE INTERSECTION WITH ROAD 165 (KNOWN AS MAIN STREET IN HOWICK) TURN RIGHT AND PROCEED ALONG ROAD 165 VIA SATAN TO THE INTERSECTION OF ROAD 165 AND ROAD 367 AT MERRIVALE TURN LEFT AND PROCEED ALONG ROAD 367 VIA J.J DRIVE IN AND CEDARA TO THE INTERSECTION OF ROAD 367 AND ROAD 139. TURN LEFT AND PROCEED ALONG ROAD 139 TO HILTON HOTEL, SITUATED IN HILTON, MAGISTERIAL DISTRICT OF LIONS RIVER. TURN AROUND AND RETURN ALONG ROAD 139 VIA THE HILTON SHOPS TO THE INTERSECTION OF ROAD 139 AND ROAD 367. CONTINUE ALONG ROAD 139 VIA THE HILTON POLICE STATION, COWAN HOUSE, THE KNOLL, WINTERSKLOOF TO THE INTERSECTION OF ROAD 139 AND ZM1238 BEING THE ENTRANCE TO SWEETWATERS LOCATION. TURN RIGHT INTO ROAD ZM1238 AND CONTINUE ALONG THIS ROAD FOR 0.7KM TO THE SEZENANI BUS DEPOT. RETURN TO HOWICK VIA THE SAME ROUTE TO THE INTERSECTION OF ROAD 165 AND MORLING STREET. TURN LEFT AND PROCEED ALONG MORLING STREET. TURN LEFT AND PROCEED ALONG MORLING STREET TO THE INTERSECTION OF MORLING STREET AND UMGENI STREETS, TURN LEFT AND PROCEED TO THE HOWICK BEER HALL.</p>		



transport

Department:
Transport
Province of KwaZulu-Natal

GAZETTE

LGKZNG47-2020-MAR

REGION: ALL

(THE HOLDER IS ENTITLED TO OPERATE INTERMEDIATE JOURNEYS BETWEEN SWEETWATERS AND HILTON HOTEL IN ACCORDANCE WITH THE TIMETABLE)

ROUTE 7:

MPOPHOMENI MAGISTERIAL DISTRICT OF LIONS RIVER TO PIETERMARITZBURG MAGISTERIAL DISTRICT OF PIETERMARITZBURG AND RETURN. DEPART MPOPHOMENI, SITUATED ON THE FARM RIETVLEI1043, MAGISTERIAL DISTRICT OF LIONS RIVER AND PROCEED TO THE INTERSECTION OF ROAD 135 AND ROAD 165. TURN LEFT AND PROCEED ALONG ROAD 165 TO THE INTERSECTION OF ROAD 165 AND ZEERDEBERG ROAD. TURN RIGHT AND PROCEED ALONG ZEEDERBERG ROAD, VIA MERRIVALE TO THE INTERSECTION OF ZEEDERBERG ROAD AND ROAD 139. CONTINUE ALONG ROAD 367 VIA J.J. DRIVE IN, CEDARA TO THE INTERSECTION OF ROAD 367 AND ROAD 139, SITUATED IN HILTON, MAGISTERIAL DISTRICT OF LIONS RIVER. TURN LEFT AND PROCEED ALONG ROAD 139 VIA CROSSWAYS, HILTON SHOPS, HILTON HOTEL TO THE INTERSECTION OF ROAD 139 AND THE N3. TURN RIGHT AND PROCEED ALONG THE N3 TO THE GLIDE OFF INTERSECTING WITH ROAD 6/1, SITUATED IN PIETERMARITZBURG, MAGISTERIAL DISTRICT OF PIETERMARITZBURG. TURN RIGHT INTO ROAD 6/1 WHICH BECOMES CHURCH STREET AND CONTINUE TO THE INTERSECTION OF CHURCH STREET AND EAST STREET. TURN RIGHT AND PROCEED ALONG EAST STREET TO THE INTERSECTION OF EAST AND PIETERMARITZBURG STREET, TO THE INTERSECTION OF PIETERMARITZ STREET AND BERG STREET. TURN RIGHT INTO BERG STREET AND PROCEED ALONG BERG STREET TO THE INTERSECTION OF BERG AND EAST STREET. TURN RIGHT INTO EAST STREET AND PROCEED TO THE EAST STREET AND PROCEED TO THE EAST STREET BUS TERMINUS. DEPART EAST STREET TERMINUS AND PROCEED ALONG EAST STREET TO THE INTERSECTION OF EAST AND CHURCH STREETS. TURN LEFT INTO CHURCH STREET AND RETURN TO MPOPHOMENI AS PER OUTWARD JOURNEY.

ROUTE 8:

BUCKLANDS MAGISTERIAL DISTRICT OF IMPENDLE TO HOWICK MAGISTERIAL DISTRICT OF LIONS RIVER VIA NOTINGHAM ROAD, CURRYS POST AND RETURN.

DEPART BUCKLANDS SITUATED ON THE FARM A OF BUCKLANDS7595, PROCEED ALONG ROAD 27/2 TO THE INTERSECTION OF ROAD 27/2 AND 346 ON THE FARM LONGSTOP 13137. TURN RIGHT AND PROCEED ALONG ROAD 346 TO LOUWLANDS 7176. TURN AROUND AND RETURN ALONG ROAD 346 TO THE INTERSECTION WITH ROAD 27/2. TURN LEFT AND PROCEED ALONG ROAD 27/2 TO THE INTERSECTION OF ROAD 27/2 AND 277, SITUATED ON THE FARM A OF SNOWTOP8823. TURN LEFT AND PROCEED ALONG ROAD 227 TO LOTENI AND RETURN ALONG ROAD 277 TO THE INTERSECTION WITH ROAD 27/2. TURN LEFT AND PROCEED ALONG ROAD 27/2 VIA THE INTERSECTION OF ROAD 129 ON THE FARM GOLDEN FLEECE 14034. CONTINUE ALONG ROAD 27/2 TO THE INTERSECTION OF ROAD 28/2 ON THE FARM WUTHERING HEIGHTS 10079 WHERE ROAD 27/2 BECOMES ROAD 27/3. CONTINUE ALONG ROAD 27/3 TO THE INTERSECTION OF ROAD 27/3 AND 366 ON THE FARM COLLEGIATE 3267. CONTINUE ALONG ROAD 27/3 TO THE INTERSECTION OF ROAD 27/3 AND D544 ON THE FARM WAR COMMON 10648. CONTINUE ALONG ROAD 27/3 AND D.544 ON THE FARM WAR COMMON 10648. CONTINUE ALONG ROAD 27/3 TO THE INTERSECTION OF ROAD 27/3 AND D.361 ON THE FARM OUTSPAN. CONTINUE ALONG ROAD 27/3 TO THE INTERSECTION OF ROAD 27/3 AND 1/6 ON THE FARM GOWRIE. TURN RIGHT AND PROCEED ALONG ROAD 1/6, VIA THE INTERSECTION OF ROAD 1/6 AND 163 ON THE FARM GOWRIE 1930. CONTINUE ALONG ROAD 1/6 TO THE INTERSECTION OF ROAD 1/6 AND ROAD 147 OVER THE N3/4 ON THE FARM KILDARE 18155. CONTINUE ALONG ROAD 147 AND 165 ON THE FARM KARKLOOF 1866. CONTINUE ALONG ROAD 165 VIA THE INTERSECTION WITH ROAD 144 ON THE FARM THOMASVILLE 2120. CONTINUE ALONG ROAD 165 VIA THE INTERSECTION OF ROAD 293 ON THE FARM THOMASVILLE 2120. CONTINUE ALONG ROAD 165 VIA THE INTERSECTION OF ROAD 873 AND D369 ON THE FARM WOODLANDS 876 AND THE INTERSECTION WITH ROAD D287 ON THE FARM HILDESLIE 14886 TO THE INTERSECTION OF ROADS 165 AND 145 ON THE FARM STOCKLANDS AND OATLANDS878. CONTINUE ALONG ROAD 165, VIA THE INTERSECTION WITH ROAD 162 ON THE FARM STOCKLANDS AND OATLANDS878. CONTINUE ALONG ROAD 165 TO THE INTERSECTION OF ROAD 165 AND 142 IN THE BOROUGH OF HOWICK. CONTINUE ALONG ROAD 165 WHICH BECOMES MAIN STREET AND TURN RIGHT INTO SOMME STREET, CONTINUE ALONG SOMME STREET TO THE INTERSECTION OF SOMME AND UMGENI STREET TO THE HOWICK BUS RANK, MAGISTERIAL DISTRICT OF LIONS RIVER. RETURN ALONG THE SAME ROUTE.

ROUTE 9:

BUCKLANDS MAGISTERIAL DISTRICT OF IMPENDLE TO THE HOLM MAGISTERIAL DISTRICT OF UNDERBERG (MAKHAKHE), (SANI PASS) MAGISTERIAL DISTRICT OF UNDERBERG AND RETURN:

DEPART BUCKLANDS ON THE FARM A OF BUCKLANDS7588 AND PROCEED ALONG ROAD 27/2 VIA THE INTERSECTION OF ROAD D6 SITUATED ON THE FARM MORVEN 9366. CONTINUE ALONG ROAD 27 TO THE INTERSECTION OF ROAD 27 AND ROAD 277 SITUATED ON FARM A OF SNOWTOP8823. TURN LEFT AND PROCEED ALONG ROAD 277 TO LOTENI, SITUATED ON THE FARM LAURENSFORD 11783. RETURN TO THE INTERSECTION OF ROAD 277 AND ROAD 27/2 VIA THE SAME ROUTE. TURN RIGHT AND PROCEED ALONG ROAD 27/2, VIA BUCKLANDS TO THE INTERSECTION OF ROAD 27/2 AND ROAD 346 SITUATED ON THE FARM LONGSTOP 13137. TURN RIGHT AND PROCEED ALONG ROAD 346 TO UPPER UMKOMAAS SITUATED ON THE FARM LOWLAND 7176. TURN AROUND AND RETURN ALONG ROAD 346 TO THE INTERSECTION OF ROAD 346 AND ROAD 27. TURN RIGHT AND PROCEED ALONG ROAD 27/2 VIA THE INTERSECTION WITH ROAD 25/2 SITUATED ON THE FARM FP65 8346 AND CONTINUE ALONG ROAD 27/1 TO THE INTERSECTION OF ROADS 27/2, 27/1 AND 126. CONTINUE ALONG ROAD 126 THROUGH HIMEVILLE TOWNSHIP, MAGISTERIAL DISTRICT OF UNDERBERG TO THE INTERSECTION OF ROADS 126, 7/4 AND 125 IN UNDERBERG ON THE FARM UNDERBERG FP 161 6834. TURN AROUND AND RETURN ALONG ROAD 126 TO THE INTERSECTION OF ROADS 126, 27/1, 27/2 AND 318 SITUATED ON THE FARM RIVERSDALE 1287. TURN LEFT AND PROCEED ALONG ROAD 318 TO THE HOLM SITUATED ON THE FARM FP2177198 KNOWN AS MAKHAKHE. TURN AROUND AND RETURN ALONG ROAD 318 TO THE INTERSECTION OF ROADS 318, 126, 27/2 AND 27/1. TURN RIGHT AND PROCEED ALONG ROAD 126 VIA HIMEVILLE TO UNDERBERG AND RETURN ALONG ROAD 126, 27/2, 346 TO MAKHAKHE AND RETURN TO ROAD 27/2 AND PROCEED ALONG ROAD 27/2 TO LOTENI, VIA ROADS 27/2 AND 277. RETURN FROM LOTENI TO BUCKLANDS VIA ROAD 277 AND ROAD 27/2.

ROUTE 10:

HOWICK MAGISTERIAL DISTRICT OF LIONS RIVER TO CHIEFS KRAAL MAGISTERIAL DISTRICT OF IMPENDHLE VIA DARGLE AND RETURN:

DEPART THE HOWICK BUS RANK AND PROCEED ALONG UMGENI ROAD TO SOMME STREET ALONG SOMME STREET TO BELL STREET, ALONG BELLE STREET TO ROAD 165 (KNOWN AS MAIN STREET HOWICK, MAGISTERIAL DISTRICT OF LIONS RIVER). TURN LEFT ALONG ROAD 165 AND CONTINUE TO THE INTERSECTION OF ROAD 165 AND ROAD 142 IN THE BOROUGH OF HOWICK. TURN LEFT AND CONTINUE ALONG ROAD 142, PASS THE INTERSECTION WITH THE N3/4 TO THE INTERSECTION OF ROADS 142, 1/6 AND 548, IN THE MIDMAR REGULATED AREA. TURN RIGHT AND PROCEED ALONG ROAD 1/6 TO THE INTERSECTION OF ROAD 162. TURN LEFT AND CONTINUE ALONG ROAD 1/6 THE INTERSECTION OF ROAD 1/6 AND ROAD 134 ON THE FARM WELTEVREDEN 1017. TURN LEFT AND PROCEED ALONG ROAD 134 VIA DARGLE ON THE FARM HEBRON 914 PASS THE INTERSECTION OF ROAD 548 ON FARM MIDDLE BOSCH 897. CONTINUE ALONG ROAD 134 TO THE INTERSECTION OF ROAD 134 AND D244 ON THE FARM DARGLE 913. CONTINUE ALONG ROAD 134 VIA D666 ON THE FARM DARGLE 913. CONTINUE ALONG ROAD 134 TO THE INTERSECTION 134 AND ROAD 130 ON THE DARGLE FARM 913. TURN LEFT AND PROCEED ALONG ROAD 130 VIA ROAD 132 ON THE FARM BEVERELY 2047. CONTINUE ALONG ROAD 130 TO THE INTERSECTION OF ROAD 130 AND 131 IN THE IMPENDHLE LOCATION 4673. TURN LEFT AND PROCEED ALONG ROAD 130 VIA IMPENDHLE VIAALGE TO THE INTERSECTION OF ROAD 130 AND ROAD 127/1 IN THE IMPENDHLE LOCATION 4673. TURN RIGHT AND PROCEED ALONG ROAD 137/1 TO THE INTERSECTION OF ROAD 127/1 AND ROAD 129 IN THE IMPENDHLE LOCATION 4673. TURN RIGHT AND PROCEED ALONG ROAD 129 TO CHIEFS KRAAL (Nzinga) AND RETURN TO HOWICK VIA THE SAME ROUTE TO THE INTERSECTION OF ROAD 165 AND MORLING STREET. TURN RIGHT AND PROCEED ALONG MORLING STREET TO THE INTERSECTION OF MORLING AND UMGENI STREETS, TURN LEFT AND PROCEED TO THE HOWICK BEER HALL.

ROUTE 11:

HOWICK MAGISTERIAL DISTRICT OF LIONS RIVER TO BROTONI MAGISTERIAL DISTRICT OF IMPENDHLE AND RETURN.

DEPART HOWICK BUS TERMINUS AT THE HOWICK BEER HALL, UMGENI STREET, HOWICK, MAGISTERIAL DISTRICT OF LIONS RIVER AND PROCEED ALONG UMGENI STREET TO THE INTERSECTION OF SOMME STREET. TURN LEFT INTO SOMME STREET AND PROCEED TO THE INTERSECTION WITH BELL STREET. TURN RIGHT AND PROCEED ALONG BELLE STREET TO THE INTERSECTION OF BELL STREET AND ROAD 165 (KNOWN AS MAIN STREET IN HOWICK). PROCEED ALONG ROAD 165 VIA MERRIVALE AND PROCEED UNDER THE N8 FLYOVER TO THE INTERSECTION OF ROAD 165 AND ROAD 135 SITUATED ON THE FARM DRIEFONTEIN EN952. TURN RIGHT AND PROCEED ALONG ROAD 135. CONTINUE ALONG ROAD 135 TO THE INTERSECTION OF ROAD 135 AND ROAD 7/2. TURN RIGHT AND PROCEED ALONG ROAD 7/2, VIA BOSTON AND THE INTERSECTION WITH ROAD 132 ON FARM ELANDSRIVER DRIFT 770. CONTINUE ALONG ROAD 7/2 TO THE INTERSECTION OF 7/2 AND ROAD 127/1. TURN RIGHT AND PROCEED ALONG ROAD 127/1 TO THE INTERSECTION OF ROAD 127/1 AND ROAD 130, IN THE IMPENDHLE LOCATION 4673. TURN RIGHT AND PROCEED ALONG ROAD 130 TO IMPENDHLE VILLAGE IN THE IMPENDHLE LOCATION 4673. TURN AROUND AND RETURN ALONG ROAD 130 TO THE INTERSECTION WITH ROAD 130 AND ROAD 127/1. TURN RIGHT AND PROCEED ALONG ROAD 127/1 TO THE INTERSECTION WITH ROAD 127/1 AND ROAD 129 IMPENDHLE LOCATION 4673. CONTINUE ALONG ROAD 127/1 TO THE INTERSECTION WITH ROADS 127/1, 129 AND 127/2. TURN RIGHT AND PROCEED ALONG ROAD 129 TO THE CHIEFS KRAAL Nzinga. TURN AROUND AND RETURN ALONG ROAD 129 TO THE INTERSECTION WITH ROADS 129, 127/1 AND 127/2. TURN RIGHT AND PROCEED ALONG ROAD 127/2 VIA THE INTERSECTION OF ROAD 128 ON THE FARM B OF EDEN 5971 AND CONTINUE ALONG ROAD 127/2 TO BROTONI AND ON THE FARMS 50 5239. RETURN VIA THE SAME ROUTE TO THE INTERSECTION OF ROAD 165 AND MORLING STREET. TURN LEFT AND PROCEED ALONG MORLING STREET TO THE INTERSECTION OF MORLING AND UMGENI STREET, TURN LEFT AND PROCEED TO THE HOWICK BEER HALL.

ROUTE 12:

TENDELE MAGISTERIAL DISTRICT OF MOOI RIVER TO HOWICK MAGISTERIAL DISTRICT OF LIONS RIVER VIA ROSETTA, NOTTINGHAM ROAD, CURRY'S POST AND RETURN.



transport

Department:
Transport
Province of KwaZulu-Natal

GAZETTE

LGKZNG47-2020-MAR

REGION: ALL

DEPART TENDELE SITUATED ON THE FARM JACKALSOP12769 AND PROCEED ALONG ROAD 28/1 TO THE INTERSECTION OF ROAD 28/1 AND ROAD 178 ON THE FARM LOT 6 & 8 4354. TURN RIGHT AND PROCEED ALONG ROAD 178 FOR 1KM. TURN AROUND AND RETURN ALONG THE ROAD 178, TO THE INTERSECTION OF ROAD 28/1 AND ROAD 164 ON A FARM JACKALSOP12769. TURN RIGHT AND PROCEED ALONG ROAD 164 TO THE INTERSECTION WITH ROAD D314 ON THE FARM DEFENCE 8115. TURN LEFT AND PROCEED ALONG ROAD D314 TO PROSPERITY THE FARM PROSPERITY 9794. TURN AROUND AND RETURN ALONG ROAD D314 TO THE INTERSECTION WITH ROAD 164. TURN LEFT AND PROCEED ALONG ROAD 164 VIA THE INTERSECTION OF ROAD 450 ON THE FARM VAALEKOP3207. CONTINUE ALONG ROAD 164 TO THE INTERSECTION WITH ROAD 164 AND ROAD 167, ON THE FARM ROSETTA2983. CONTINUE ALONG ROAD 164 VIA ROSETTA TO THE INTERSECTION OF ROAD 164, 1/7 AND 1/6. TURN RIGHT AND PROCEED ALONG ROAD 1/6 TO THE INTERSECTION OF ROAD 1/6 AND ROAD 27/3 ON THE FARM GOWRIE 1930. CONTINUE ALONG ROAD 1/6 TO THE INTERSECTION OF ROAD 1/6 AND ROAD 147 ON THE FARM GOWRIE 1930. TURN LEFT AND PROCEED ALONG ROAD 147 OVER THE N3/4 ON THE FARM KILDARE 13155. CONTINUE ALONG ROAD 147 TO THE INTERSECTION WITH ROAD 147 AND ROAD 165 ON THE FARM KARKLOOF 1866. CONTINUE ALONG ROAD 165 VIA THE INTERSECTION WITH ROAD 144 ON THE FARM THOMASVILLE 2120, CONTINUE ALONG ROAD 165 VIA THE INTERSECTION OF ROADS B73 AND D369 ON THE FARM WOODLANDS 876 AND THE INTERSECTION WITH ROAD D287 ON THE FARM ELDERSLIE 14886, TO THE INTERSECTION OF ROAD 165 AND ROAD 145 ON THE FARM STOCKLANDS AND OATLANDS878. CONTINUE ALONG ROAD 165 VIA THE INTERSECTION WITH ROAD 162 ON THE FARM STOCKLANDS AND OATLANDS878. CONTINUE ALONG ROAD 165 TO THE INTERSECTION OF ROAD 165 AND ROAD 142 IN THE HOWICK BOROUGH. CONTINUE ALONG ROAD 165 WHICH BECOMES MAIN STREET AND TURN RIGHT INTO SOMME STREET. CONTINUE ALONG SOMME STREET TO THE INTERSECTION OF SOMME STREET AND UMGENI STREET. CONTINUE ALONG UMGENI STREET TO THE HOWICK BUS RANK, MAGISTERIAL DISTRICT OF LIONS RIVER AND RETURN BY THE SAME ROUTE.

ROUTE 13:

TENDELE MAGISTERIAL DISTRICT OF MOOI RIVER TO MOOI RIVER MAGISTERIAL DISTRICT OF MOOI RIVER AND RETURN.

DEPART TENDELE, SITUATED ON THE FARM JACKALSOP12796 AND PROCEED ALONG ROAD 28/1 TO THE INTERSECTION OF ROAD 28/1 AND ROAD 178 ON THE FARM LOT 6 & 8 4354. TURN RIGHT AND PROCEED ALONG ROAD 178 FOR 1KM. TURN AROUND AND RETURN ALONG THE ROAD 178 TO THE INTERSECTION OF ROAD 28/1. TURN LEFT AND PROCEED ALONG ROAD 28/1, TO THE INTERSECTION OF 28/1 AND ROAD 164 ON THE FARM JACKALSOP 12769. TURN RIGHT AND PROCEED ALONG ROAD 164 TO THE INTERSECTION WITH ROAD D314 ON THE FARM DEFENCE 8115. TURN LEFT AND PROCEED ALONG ROAD D314 TO PROSPERITY ON THE FARM PROSPERITY 9794. TURN AROUND AND RETURN ALONG ROAD D314 TO THE INTERSECTION WITH ROAD 164. TURN LEFT AND PROCEED ALONG ROAD 164 VIA THE INTERSECTION OF ROAD 450 ON THE FARM VAALEKOP3207. CONTINUE ALONG ROAD 164 TO THE INTERSECTION WITH ROAD 164 AND ROAD 167 ON THE FARM ROSETTA. CONTINUE ALONG ROAD 164 VIA ROSETTA TO THE INTERSECTION 164 AND 1/7. TURN AROUND AND RETURN ALONG ROAD 164, TO THE INTERSECTION OF ROAD 164 AND 167, ON THE FARM ROSETTA2983. TURN RIGHT AND PROCEED ALONG ROAD 167 TO THE INTERSECTION WITH ROAD 167 AND ROAD 169 ON THE FARM TWEE FONTEIN 4327. TURN LEFT AND PROCEED ALONG ROAD 169 TO BLOGWENI ON THE FARM EGYPT 5498. TURN AROUND AND RETURN ALONG ROAD 169, VIA THE INTERSECTION OF ROAD 167 CONTINUE ALONG ROAD 169 TO THE INTERSECTION OF ROAD 169 AND ROAD 19 ON THE FARM GRANTLEIGH 2177. TURN RIGHT AND PROCEED ALONG ROAD 19 WHICH BECOMES LAWRENCE ROAD IN MOOI RIVER. CONTINUE ALONG LAWRENCE ROAD (VIA THE DESCRIPTION FROM LAWRENCE ROAD TO THE MOOI RIVER BUS TERMINUS AS PER THE ESCORT ROUTE). RETURN VIA THE SAME ROUTE.

ROUTE 14:

NOTTINGHAM ROAD MAGISTERIAL DISTRICT OF LIONS RIVER TO UMGENI POORT MAGISTERIAL DISTRICT OF LIONS RIVER VIA FORT NOTTINGHAM AND RETURN.

DEPART NOTTINGHAM ROAD SITUATED ON THE FARM GOWRIE1930 SITUATED IN THE MAGISTERIAL DISTRICT OF LIONS RIVER TO THE INTERSECTION OF ROADS 1/6 AND 163. TURN RIGHT AND PROCEED ALONG ROAD 163 VIA ONVERWACHT 2004, HOLLY LODGE 2001, ONVERWACHT 2004, TO THE INTERSECTION OF ROAD 163 AND ROAD 134 SITUATED ON THE FARM LEEUWBOOSCH 1275, CONTINUE ALONG ROAD 163 VIA THE BUSH RESERVE TO THE FORT NOTTINGHAM TOWNSHIP SITUATED ON FORT NOTTINGHAM P.H.A. TURN AROUND AT FORT NOTTINGHAM AND PROCEED BACK ALONG ROAD 163 TO THE INTERSECTION OF ROADS 163 AND 134 SITUATED ON THE FARM LEEUWBOOSCH 1275. TURN RIGHT AND PROCEED ALONG ROAD 134 TO THE INTERSECTION OF ROADS 134 AND D290 SITUATED ON THE FARM LEEUWBOOSCH 1275. TURN RIGHT INTO ROAD D290 AND PROCEED VIA VLAK PLAATS 1314 ROWTHORPE 1898 TO THE UMGENI POORT CONVENT SITUATED ON THE FARM WAKEFIELD1269. RETURN VIA THE SAME ROUTE.

ROUTE 15:

BRUNTVILLE BLACK TOWNSHIP MAGISTERIAL DISTRICT OF MOOI RIVER TO MOOI RIVER TEXTILES MAGISTERIAL DISTRICT OF MOOI RIVER AND RETURN:

DEPART MAIN STREET, BRUNTVILLE BLACK TOWNSHIP, MOOI RIVER SOUTH AFRICA, BOROUGH OF MOOI RIVER TO THE UNNAMED ENTRANCE ROAD TO BRUNTVILLE BLACK TOWNSHIP. TURN LEFT AND CONTINUE PASS THE N.P.A. CLINIC AND CEMETERY TO THE INTERSECTION OF ROAD 14/1. TURN LEFT AND PROCEED ALONG ROAD 14/1 OVER THE N3/4 BRIDGE TO THE INTERSECTION OF ROADS 14/1 AND 1/7. TURN RIGHT INTO ROAD 1/7 AND PROCEED TO THE INTERSECTION OF ROAD 1/7 AND LAWRENCE ROAD IN MOOI RIVER. TURN LEFT AND PROCEED ALONG LAWRENCE ROAD TO THE INTERSECTION OF LAWRENCE AND MARKET STREET. TURN RIGHT INTO MARKET STREET AND PROCEED OVER RAILWAYS BRIDGE TO THE INTERSECTION OF MARKET STREET AND CLAUGHTON TERRACE AND CONTINUE ALONG THE EXTENSION OF CLAUGHTON TERRACE FROM TWO (2KM). OVER THE BRIDGE, OVER THE MOOI RIVER TO THE BUS SAME ROUTE. (THE HOLDER IS ENTITLED TO OPERATE INTERMEDIATE JOURNEYS BETWEEN BRUNTVILLE AND MOOI RIVER IN ACCORDANCE WITH THE TIMETABLE).

ROUTE 16:

MOOI RIVER MAGISTERIAL DISTRICT OF MOOI RIVER TO ESTCOURT MAGISTERIAL DISTRICT OF ESTCOURT AND RETURN:

DEPART THE BUS TERMINUS AT THE INTERSECTION OF LAWRENCE ROAD AND ROAD1/7 IN MOOI RIVER MAGISTERIAL DISTRICT OF MOOI RIVER. TURN RIGHT INTO ROAD 1/7 AND CONTINUE ALONG ROAD 1/7 OVER THE N3/4 WHERE IT BECOMES 1/8. CONTINUE ALONG ROAD 1/8 PASS THE INTERSECTION OF ROADS 1/8 AND ROAD 19, CONTINUE ALONG ROAD 1/8 VIA SHACKLETON 2164 TO THE INTERSECTION OF ROADS 1/8 AND 18, (LOWER MIDDLELUS TURN-OFF) SITUATED ON THE FARM THE PLAINS3147. CONTINUE ALONG ROAD 1/8 TO THE INTERSECTION OF ROADS 1/8 AND ROAD 175 SITUATED ON THE FARM OAKLANDS2976 (UPPER MIDDLELUSTURN-OFF). CONTINUE ALONG ROAD 1/8 VIA HIGHLANDS 2954 VIA THE WILLOW GRANGE FARM SITUATED ON THE FARM MISGUNST 1916 TO THE INTERSECTION OF ROADS 1/8 AND ROAD 173. CONTINUE ALONG ROAD 1/8 VIA MEYER 1908 TO THE INTERSECTION OF ROADS 1/8 AND 170 SITUATED ON THE FARM ZAAY LARGER1199. CONTINUE ALONG ROAD 1/8 INTO ESTCOURT, MAGISTERIAL DISTRICT OF ESTCOURT. CONTINUE ALONG ROAD1/8 WHICH BECOMES HARDING STREET IN ESCOURT TO THE INTERSECTION OF HARDING STREET ESCOURT TO THE INTERSECTION OF HARDING STREET AND ALEXANDRA STREET. TURN LEFT INTO ALEXANDRA STREET TO THE ALEXANDRA STREET BUS TERMINUS SITUATED IN ESCOURT MAGISTERIAL DISTRICT OF ESCOURT AND RETURN VIA THE SAME ROUTE.

ROUTE 17:

MOOI RIVER MAGISTERIAL DISTRICT OF LIONS RIVER TO PIETERMARITZBURG MAGISTERIAL DISTRICT OF PIETERMARITZBURG AND RETURN:

DEPART MOOI RIVER BUS RANK IN THE MAGISTERIAL DISTRICT OF MOOI RIVER. TURN LEFT INTO ROAD 1/7 AND PROCEED ALONG ROAD 1/7 TO THE INTERSECTION OF ROAD 1/7 AND ROAD 14/1. TURN LEFT AND PROCEED ALONG ROAD 14/1 OVER THE N3/4 TO THE INTERSECTION OF ROAD 14/1 AND THE GLIDE ONTO THE N3 TURN RIGHT AND PROCEED ALONG THE N3 TO THE INTERSECTION OF THE N3 AND ROAD 142. TURN LEFT ALONG ROAD 142 TO THE INTERSECTION OF ROAD 142 AND ROAD 165 IN HOWICK, MAGISTERIAL DISTRICT OF LIONS RIVER. TURN RIGHT ALONG ROAD 165 (KNOWN AS MAIN ROAD IN HOWICK) AND CONTINUE ALONG ROAD 165 TO THE INTERSECTION WITH ROAD 165 AND ROAD 481. TURN RIGHT AND PROCEED ALONG ROAD 481 TO THE INTERSECTION WITH THE N3, TURN LEFT AND PROCEED ALONG THE N3 TO THE GLIDE OFF INTERSECTING WITH ROAD 6/1 SITUATED IN PIETERMARITZBURG, MAGISTERIAL DISTRICT OF PIETERMARITZBURG. TURN RIGHT INTO ROAD6/1 WHICH BECOMES CHURCH STREET AND CONTINUE TO THE INTERSECTION WITH CHURCH STREET AND EAST STREET. TURN LEFT AND PROCEED ALONG EAST STREET, TO THE NEW EAST STREET BUS RANK, SITUATED IN EAST STREET BETWEEN LOOP STREET AND BURGER STREET. RETURN TO MOOI RIVER VIA THE SAME ROUTE IN REVERSE.

RESTRICTION:

SUBJECT TO THE RESTRICTION THAT NO PASSENGERS SHALL BE PICKED UP OR SET DOWN WITHIN THE MUNICIPAL BOUNDARY OF PIETERMARITZBURG EXCEPT AT THE EAST STREET BUS RANK IN PIETERMARITZBURG.

NO. ROUTE

- 1 HOWICK TO MOPHOMENI
- 2 HOWICK TO MASHINGENI
- 3 HOWICK TO MAZWAZINI
- 4 HOWICK TO EQUENI
- 5 HOWICK TO DULELA
- 6 HOWICK TO SWEETWATERS
- 7 MPOPHOMENI TO PIETERMARITZBURG
- 8 BUCKLANDS TO HOWICK

**transport**

Department:

Transport

Province of KwaZulu-Natal

GAZETTE

LGKZNG47-2020-MAR

REGION: ALL

- 9 BUCKLAND TO MAKHAKHE
- 10 HOWICK TO CHIEF'S KRAAL
- 11 HOWICK TO BROTONI
- 12 TENDELE TO HOWICK
- 13 TENDELE TO MOOI RIVER
- 14 NOTTINGHAM ROAD TO UMGENI POORT CONVENT
- 15 BRUNTVILLE TOWNSHIP TO MOOI RIVER TEXTILES
- 16 MOOI RIVER TO ESTCOURT
- 17 MOOI RIVER TO PIETERMARITZBURG

PASSENGERS AND THEIR PERSONAL EFFECTS OVER THE FOLLOWING ROUTES: -

GENERAL AUTHORITIES

1. ORGANISED PARTIES

CONVEYANCE OF PARTY PERSONS VISITING ANY PLACE FOR THE PURPOSE OF: -

- 1. ATTENDING ANY RELIGIOUS FUNCTION, WEDDING OR FUNERAL.
- 2. TAKING PART IN CAMP, PICNIC, CONCERT OR OTHER FORM OF AMUSEMENT OR GATHERING
- 3. JOINTLY TAKING PART IN OR ATTENDING ANY COMPETITION OR GAME.



transport

Department:
Transport
Province of KwaZulu-Natal

GAZETTE

LGKZNG47-2020-MAR

REGION: ALL

1)	Application Number: APP0122355	2)	Gazette Number: LGKZNG47-2020-MAR
3)	Applicant: <input type="checkbox"/> IMPENDHLE SERVICES (PTY) LTD ID NO. 1961/000213/07 Association: NOT AVAILABLE	4)	Applicant Address: PO. BOX 26 HOWICK 3290
5)	Existing Licence Holder: NOT APPLICABLE ID NO. NOT APPLICABLE	6)	Existing Licence Holder Address: NOT APPLICABLE
7)	Type of application: NEW OPERATING LICENCE	8)	Operating Licence Number: NOTAVAILABLE
9)	Vehicle Type: BUS	10)	1 X 59 (SEATED) + 0 (STANDING)
11)	Region: UMGUNGUNDLOVU		
12.1	<p>KZPRERC2775274 - VARIOUS BUS ROUTES - IMPENDHLE SERVICES (PTY) LTD</p> <p>ROUTE 1: HOWICK MAGISTERIAL DISTRICT OF LIONS RIVER TO MPOPHOMENI MAGISTERIAL DISTRICT OF LIONS RIVER AND RETURN: DEPART THE HOWICK BUS TERMINUS AT THE HOWICK BEER HALL, UMGENI STREET, HOWICK, MAGISTERIAL DISTRICT OF LIONS RIVER, AND PROCEED ALONG UMGENI STREET TO THE INTERSECTION WITH SOMME STREET. TURN LEFT INTO SOMME STREET AND PROCEED TO THE INTERSECTION WITH BELL STREET. TURN RIGHT AND PROCEED ALONG BELLE STREET TO THE INTERSECTION WITH ROAD 165 KNOWN AS MAIN STREET IN HOWICK. TURN RIGHT AND PROCEED ALONG ROAD 165 VIA SATAN AND MERRIVALE AND CONTINUE UNDER THE N8 FLYOVER TO THE INTERSECTION OF ROAD 165 AND ROAD 135. TURN RIGHT AND PROCEED ALONG ROAD 135 VIA MAKANINI, N.P.B AND MATATIELE TO THE INTERSECTION OF ROAD 135 AND THE TURN OFF TO MPOPHOMENI TOWNSHIP, SITUATED ON THE FARM RIETVLEI1043. TURN LEFT AND PROCEED TO THE MPOPHOMENI TOWNSHIP BUS TERMINUS. RETURN VIA THE SAME ROUTE TO THE INTERSECTION OF ROAD 165 AND MORLING STREET. TURN LEFT AND PROCEED ALONG MORLING STREET TO THE INTERSECTION OF MORLING STREET AND UMGENI STREETS, TURN LEFT AND PROCEED TO THE HOWICK BEER HALL.</p> <p>ROUTE 2: HOWICK MAGISTERIAL DISTRICT OF LIONS RIVER TO MASHINGENI MAGISTERIAL DISTRICT OF LIONS RIVER AND RETURN. DEPART THE HOWICK BUS TERMINUS AT HOWICK BEER HALL, UMGENI STREET, HOWICK, MAGISTERIAL DISTRICT OF LIONS RIVER AND PROCEED ALONG UMGENI STREET TO THE INTERSECTION WITH SOMME STREET. TURN LEFT INTO SOMME STREET AND PROCEED TO THE INTERSECTION WITH BELL STREET. TURN RIGHT AND PROCEED ALONG BELLE STREET TO THE INTERSECTION WITH ROAD 165 (KNOWN AS MAIN STREET IN HOWICK) TURN RIGHT AND PROCEED ALONG ROAD 165 VIA SATAN AND MERRIVALE AND CONTINUE UNDER THE N8 FLYOVER TO THE INTERSECTION OF ROAD 165 AND ROAD 135. TURN RIGHT AND PROCEED ALONG ROAD 135 VIA MAKANINI, N.P.B. AND MATATIELE TO THE INTERSECTION OF ROAD 135 AND THE TURN OFF TO MPOPHOMENI TOWNSHIP, SITUATED ON THE FARM RIETVLEI1043. TURN LEFT AND PROCEED TO THE MPOPHOMENI TOWNSHIP, TO MASHINGENI SITUATED ON THE FARM RIETVLEI1043. RETURN VIA THE SAME ROUTE TO THE INTERSECTION OF ROAD 165 AND MORLING STREET. TURN LEFT AND PROCEED ALONG MORLING STREET TO THE INTERSECTION OF MORLING STREET AND UMGENI STREET, TURN LEFT AND PROCEED TO THE HOWICK BEER HALL.</p> <p>ROUTE 3: HOWICK MAGISTERIAL DISTRICT OF LIONS RIVER TO MASWAZINI MAGISTERIAL DISTRICT OF LIONS RIVER AND RETURN. DEPART THE HOWICK BUS TERMINUS, AT THE HOWICK BEER HALL, UMGENI STREET, HOWICK, MAGISTERIAL DISTRICT OF LIONS RIVER AND PROCEED ALONG UMGENI STREET, TO THE INTERSECTION WITH SOMME STREET. TURN LEFT INTO SOMME STREET AND PROCEED TO THE INTERSECTION WITH BELL STREET. TURN RIGHT AND PROCEED ALONG BELLE STREET TO THE INTERSECTION WITH ROAD 165 (KNOWN AS MAIN STREET IN HOWICK). TURN RIGHT AND PROCEED ALONG ROAD 165 VIA SATAN AND MERRIVALE AND CONTINUE UNDER THE N8 FLYOVER TO THE INTERSECTION OF ROAD 165 AND ROAD 135. TURN RIGHT AND PROCEED ALONG ROAD 135 VIA MAKANINI, N.P.B, MATATIELE, GOBLE, GUY, SAPPI AND STORE SITUATED ON ROAD NO.135 TO THE TURN OFF TO MAZWAZINI (KNOWN AS EQUEMENE) SITUATED ON THE FARM VAN VUURENS POST 942. TURN LEFT AND PROCEED TO MAZWAZINI VIA SLAGHENE SITUATED IN ZWAARTKOP BANTU LOCATION 4669. RETURN VIA THE SAME ROUTE TO THE INTERSECTION OF ROAD 165 AND MORLING STREET. TURN LEFT AND PROCEED ALONG MORLING STREET TO THE INTERSECTION OF MORLING AND UMGENI STREETS, TURN LEFT AND PROCEED TO THE HOWICK BEER HALL.</p> <p>ROUTE 4: HOWICK MAGISTERIAL DISTRICT OF LIONS RIVER TO EQUEMENI MAGISTERIAL DISTRICT OF PIETERMARITZBURG AND RETURN. DEPART THE HOWICK BUS TERMINUS AT THE HOWICK BEER HALL, UMGENI STREET, HOWICK, MAGISTERIAL DISTRICT OF LIONS RIVER AND PROCEED ALONG UMGENI STREET TO THE INTERSECTION WITH SOMME STREET, TURN LEFT INTO SOMME STREET AND PROCEED TO THE INTERSECTION WITH BELL STREET, TURN RIGHT AND PROCEED ALONG BELLE STREET TO THE INTERSECTION WITH ROAD 165 (KNOWN AS MAIN STREET IN HOWICK) TURN RIGHT AND PROCEED ALONG ROAD 165 VIA SATAN AND MERRIVALE AND CONTINUE UNDER THE N8 FLYOVER TO THE INTERSECTION OF ROAD 165 AND 135. TURN RIGHT AND PROCEED ALONG ROAD 135 VIA MAKANINI, N.P.B., MATATIELE, GOBLE AND GUY, SITUATED ON ROAD 135 TO THE INTERSECTION OF ROAD 135 AND ROAD 135 AND ROAD ZM207 SITUATED ON THE FARM RIETVLEI1043. TURN LEFT AND PROCEED ALONG ROAD ZM207 VIA HAZA TEA ROOM, HLENGWA SCHOOL, QURRY, MNCANI, SANGWENI AND TOGOSA STORE, SITUATED IN THE ZWAARTKOP BANTU LOCATION TO THE INTERSECTION OF ROAD ZM207 AND ROAD B214, TURN RIGHT AND PROCEED ALONG ROAD B214 TO THE INTERSECTION ROAD B214 AND ROAD 135, EQUEMENE, SITUATED ON THE FARM VAN VUURENS POST 942. TURN RIGHT AND PROCEED ALONG ROAD 135 TO THE INTERSECTION OF ROAD 135 AND ROAD 165, TURN LEFT AND PROCEED ALONG ROAD 165 TO THE INTERSECTION OF ROAD 165 (MAIN STREET HOWICK) AND MORLING STREET, TURN LEFT AND PROCEED ALONG MORLING STREET TO THE INTERSECTION WITH UMGENI STREET TO THE UMGENI BEER HALL.</p> <p>ROUTE 5: HOWICK MAGISTERIAL DISTRICT OF LIONS RIVER TO KWA DULELA MAGISTERIAL DISTRICT OF PIETERMARITZBURG AND RETURN. DEPART THE HOWICK BUS TERMINUS AT THE BEER HALL, UMGENI STREET, HOWICK, MAGISTERIAL DISTRICT OF LIONS RIVER AND PROCEED ALONG UMGENI STREET TO THE INTERSECTION WITH SOMME STREET. TURN LEFT INTO SOMME STREET AND PROCEED TO THE INTERSECTION WITH BELL STREET, TURN RIGHT AND PROCEED ALONG BELLE STREET TO THE INTERSECTION WITH ROAD 165 (KNOWN AS MAIN STREET IN HOWICK) TURN RIGHT AND PROCEED ALONG ROAD 165 VIA SATAN AND MERRIVALE AND CONTINUE UNDER THE N8 FLYOVER TO THE INTERSECTION OF ROAD 165 AND 135. TURN RIGHT AND PROCEED ALONG ROAD 135 VIA MAKANINI, N.P.B, MATATIELE, GOBLE AND GUY, SITUATED ON ROAD NO.135 TO THE INTERSECTION OF ROAD 135 AND ROAD ZM207 SITUATED ON THE FARM RIETVLEI1043. TURN LEFT AND PROCEED ALONG ROAD ZM207 TO THE INTERSECTION OF ROAD ZM207 AND ROAD ZD1237 SITUATED IN ZWAARTKOP BANTU LOCATION 4669, TURN LEFT AND PROCEED ALONG ROAD ZD1237, VIA HAZA TEA ROOM TO KWA DULELA SITUATED IN ZWAARTKOP BANTU LOCATION 4669. RETURN VIA THE SAME ROUTE OF ROAD 165 AND MORLING STREET, TURN LEFT AND PROCEED ALONG MORLING STREET TO THE INTERSECTION OF MORLING STREET AND UMGENI STREET TURN LEFT AND PROCEED TO THE HOWICK BEER HALL.</p> <p>ROUTE 6: HOWICK MAGISTERIAL DISTRICT OF LIONS RIVER TO SWEETWATERS MAGISTERIAL DISTRICT OF PIETERMARITZBURG AND RETURN. DEPART THE HOWICK BUS TERMINUS AT THE HOWICK BEER HALL, UMGENI STREET, HOWICK, MAGISTERIAL DISTRICT OF LIONS RIVER AND PROCEED ALONG UMGENI STREET TO THE INTERSECTION WITH SOMME STREET TURN LEFT INTO SOMME STREET AND PROCEED TO THE INTERSECTION WITH BELL STREET TURN RIGHT AND PROCEED ALONG BELLE STREET TO THE INTERSECTION WITH ROAD 165 (KNOWN AS MAIN STREET IN HOWICK) TURN RIGHT AND PROCEED ALONG ROAD 165 VIA SATAN TO THE INTERSECTION OF ROAD 165 AND ROAD 367 AT MERRIVALE TURN LEFT AND PROCEED ALONG ROAD 367 VIA J.J DRIVE IN AND CEDARA TO THE INTERSECTION OF ROAD 367 AND ROAD 139. TURN LEFT AND PROCEED ALONG ROAD 139 TO HILTON HOTEL, SITUATED IN HILTON, MAGISTERIAL DISTRICT OF LIONS RIVER. TURN AROUND AND RETURN ALONG ROAD 139 VIA THE HILTON SHOPS TO THE INTERSECTION OF ROAD 139 AND ROAD 367. CONTINUE ALONG ROAD 139 VIA THE HILTON POLICE STATION, COWAN HOUSE, THE KNOLL, WINTERSKLOOF TO THE INTERSECTION OF ROAD 139 AND ZM1238 BEING THE ENTRANCE TO SWEETWATERS LOCATION. TURN RIGHT INTO ROAD ZM1238 AND CONTINUE ALONG THIS ROAD FOR 0.7KM TO THE SEZENANI BUS DEPOT. RETURN TO HOWICK VIA THE SAME ROUTE TO THE INTERSECTION OF ROAD 165 AND MORLING STREET. TURN LEFT AND PROCEED ALONG MORLING STREET. TURN LEFT AND PROCEED ALONG MORLING STREET TO THE INTERSECTION OF MORLING STREET AND UMGENI STREETS, TURN LEFT AND PROCEED TO THE HOWICK BEER HALL.</p>		



transport

Department:
Transport
Province of KwaZulu-Natal

GAZETTE

LGKZNG47-2020-MAR

REGION: ALL

(THE HOLDER IS ENTITLED TO OPERATE INTERMEDIATE JOURNEYS BETWEEN SWEETWATERS AND HILTON HOTEL IN ACCORDANCE WITH THE TIMETABLE)

ROUTE 7:

MPOPHOMENI MAGISTERIAL DISTRICT OF LIONS RIVER TO PIETERMARITZBURG MAGISTERIAL DISTRICT OF PIETERMARITZBURG AND RETURN. DEPART MPOPHOMENI, SITUATED ON THE FARM RIETVLEI1043, MAGISTERIAL DISTRICT OF LIONS RIVER AND PROCEED TO THE INTERSECTION OF ROAD 135 AND ROAD 165. TURN LEFT AND PROCEED ALONG ROAD 165 TO THE INTERSECTION OF ROAD 165 AND ZEERDEBERG ROAD. TURN RIGHT AND PROCEED ALONG ZEEDERBERG ROAD, VIA MERRIVALE TO THE INTERSECTION OF ZEEDERBERG ROAD AND ROAD 139. CONTINUE ALONG ROAD 367 VIA J.J. DRIVE IN, CEDARA TO THE INTERSECTION OF ROAD 367 AND ROAD 139, SITUATED IN HILTON, MAGISTERIAL DISTRICT OF LIONS RIVER. TURN LEFT AND PROCEED ALONG ROAD 139 VIA CROSSWAYS, HILTON SHOPS, HILTON HOTEL TO THE INTERSECTION OF ROAD 139 AND THE N3. TURN RIGHT AND PROCEED ALONG THE N3 TO THE GLIDE OFF INTERSECTING WITH ROAD 6/1, SITUATED IN PIETERMARITZBURG, MAGISTERIAL DISTRICT OF PIETERMARITZBURG. TURN RIGHT INTO ROAD 6/1 WHICH BECOMES CHURCH STREET AND CONTINUE TO THE INTERSECTION OF CHURCH STREET AND EAST STREET. TURN RIGHT AND PROCEED ALONG EAST STREET TO THE INTERSECTION OF EAST AND PIETERMARITZBURG STREET, TO THE INTERSECTION OF PIETERMARITZ STREET AND BERG STREET. TURN RIGHT INTO BERG STREET AND PROCEED ALONG BERG STREET TO THE INTERSECTION OF BERG AND EAST STREET. TURN RIGHT INTO EAST STREET AND PROCEED TO THE EAST STREET AND PROCEED TO THE EAST STREET BUS TERMINUS. DEPART EAST STREET TERMINUS AND PROCEED ALONG EAST STREET TO THE INTERSECTION OF EAST AND CHURCH STREETS. TURN LEFT INTO CHURCH STREET AND RETURN TO MPOPHOMENI AS PER OUTWARD JOURNEY.

ROUTE 8:

BUCKLANDS MAGISTERIAL DISTRICT OF IMPENDLE TO HOWICK MAGISTERIAL DISTRICT OF LIONS RIVER VIA NOTINGHAM ROAD, CURRYS POST AND RETURN.

DEPART BUCKLANDS SITUATED ON THE FARM A OF BUCKLANDS 7595, PROCEED ALONG ROAD 27/2 TO THE INTERSECTION OF ROAD 27/2 AND 346 ON THE FARM LONGSTOP 13137. TURN RIGHT AND PROCEED ALONG ROAD 346 TO LOUWLANDS 7176. TURN AROUND AND RETURN ALONG ROAD 346 TO THE INTERSECTION WITH ROAD 27/2. TURN LEFT AND PROCEED ALONG ROAD 27/2 TO THE INTERSECTION OF ROAD 27/2 AND 277, SITUATED ON THE FARM A OF SNOWTOP 8823. TURN LEFT AND PROCEED ALONG ROAD 227 TO LOTENI AND RETURN ALONG ROAD 277 TO THE INTERSECTION WITH ROAD 27/2. TURN LEFT AND PROCEED ALONG ROAD 27/2 VIA THE INTERSECTION OF ROAD 129 ON THE FARM GOLDEN FLEECE 14034. CONTINUE ALONG ROAD 27/2 TO THE INTERSECTION OF ROAD 28/2 ON THE FARM WUTHERING HEIGHTS 10079 WHERE ROAD 27/2 BECOMES ROAD 27/3. CONTINUE ALONG ROAD 27/3 TO THE INTERSECTION OF ROAD 27/3 AND 366 ON THE FARM COLLEGIATE 3267. CONTINUE ALONG ROAD 27/3 TO THE INTERSECTION OF ROAD 27/3 AND D544 ON THE FARM WAR COMMON 10648. CONTINUE ALONG ROAD 27/3 AND D.544 ON THE FARM WAR COMMON 10648. CONTINUE ALONG ROAD 27/3 TO THE INTERSECTION OF ROAD 27/3 AND D.361 ON THE FARM OUTSPAN. CONTINUE ALONG ROAD 27/3 TO THE INTERSECTION OF ROAD 27/3 AND 1/6 ON THE FARM GOWRIE. TURN RIGHT AND PROCEED ALONG ROAD 1/6, VIA THE INTERSECTION OF ROAD 1/6 AND 163 ON THE FARM GOWRIE 1930. CONTINUE ALONG ROAD 1/6 TO THE INTERSECTION OF ROAD 1/6 AND ROAD 147 OVER THE N3/4 ON THE FARM KILDARE 18155. CONTINUE ALONG ROAD 147 AND 165 ON THE FARM KARKLOOF 1866. CONTINUE ALONG ROAD 165 VIA THE INTERSECTION WITH ROAD 144 ON THE FARM THOMASVILLE 2120. CONTINUE ALONG ROAD 165 VIA THE INTERSECTION OF ROAD 293 ON THE FARM THOMASVILLE 2120. CONTINUE ALONG ROAD 165 VIA THE INTERSECTION OF ROAD 873 AND D369 ON THE FARM WOODLANDS 876 AND THE INTERSECTION WITH ROAD D287 ON THE FARM HILDESLIE 14886 TO THE INTERSECTION OF ROADS 165 AND 145 ON THE FARM STOCKLANDS AND OATLANDS 878. CONTINUE ALONG ROAD 165, VIA THE INTERSECTION WITH ROAD 162 ON THE FARM STOCKLANDS AND OATLANDS 878. CONTINUE ALONG ROAD 165 TO THE INTERSECTION OF ROAD 165 AND 142 IN THE BOROUGH OF HOWICK. CONTINUE ALONG ROAD 165 WHICH BECOMES MAIN STREET AND TURN RIGHT INTO SOMME STREET, CONTINUE ALONG SOMME STREET TO THE INTERSECTION OF SOMME AND UMGENI STREET TO THE HOWICK BUS RANK, MAGISTERIAL DISTRICT OF LIONS RIVER. RETURN ALONG THE SAME ROUTE.

ROUTE 9:

BUCKLANDS MAGISTERIAL DISTRICT OF IMPENDLE TO THE HOLM MAGISTERIAL DISTRICT OF UNDERBERG (MAKHAKHE), (SANI PASS) MAGISTERIAL DISTRICT OF UNDERBERG AND RETURN:

DEPART BUCKLANDS ON THE FARM A OF BUCKLANDS 7588 AND PROCEED ALONG ROAD 27/2 VIA THE INTERSECTION OF ROAD D6 SITUATED ON THE FARM MORVEN 9366. CONTINUE ALONG ROAD 27 TO THE INTERSECTION OF ROAD 27 AND ROAD 277 SITUATED ON FARM A OF SNOWTOP 8823. TURN LEFT AND PROCEED ALONG ROAD 277 TO LOTENI, SITUATED ON THE FARM LAURENSFORD 11783. RETURN TO THE INTERSECTION OF ROAD 277 AND ROAD 27/2 VIA THE SAME ROUTE. TURN RIGHT AND PROCEED ALONG ROAD 27/2, VIA BUCKLANDS TO THE INTERSECTION OF ROAD 27/2 AND ROAD 346 SITUATED ON THE FARM LONGSTOP 13137. TURN RIGHT AND PROCEED ALONG ROAD 346 TO UPPER UMKOMAAS SITUATED ON THE FARM LOWLAND 7176. TURN AROUND AND RETURN ALONG ROAD 346 TO THE INTERSECTION OF ROAD 346 AND ROAD 27. TURN RIGHT AND PROCEED ALONG ROAD 27/2 VIA THE INTERSECTION WITH ROAD 25/2 SITUATED ON THE FARM FP65 8346 AND CONTINUE ALONG ROAD 27/1 TO THE INTERSECTION OF ROADS 27/2, 27/1 AND 126. CONTINUE ALONG ROAD 126 THROUGH HIMEVILLE TOWNSHIP, MAGISTERIAL DISTRICT OF UNDERBERG TO THE INTERSECTION OF ROADS 126, 7/4 AND 125 IN UNDERBERG ON THE FARM UNDERBERG FP 161 6834. TURN AROUND AND RETURN ALONG ROAD 126 TO THE INTERSECTION OF ROADS 126, 27/1, 27/2 AND 318 SITUATED ON THE FARM RIVERSDALE 1287. TURN LEFT AND PROCEED ALONG ROAD 318 TO THE HOLM SITUATED ON THE FARM FP2177198 KNOWN AS MAKHAKHE. TURN AROUND AND RETURN ALONG ROAD 318 TO THE INTERSECTION OF ROADS 318, 126, 27/2 AND 27/1. TURN RIGHT AND PROCEED ALONG ROAD 126 VIA HIMEVILLE TO UNDERBERG AND RETURN ALONG ROAD 126, 27/2, 346 TO MAKHAKHE AND RETURN TO ROAD 27/2 AND PROCEED ALONG ROAD 27/2 TO LOTENI, VIA ROADS 27/2 AND 277. RETURN FROM LOTENI TO BUCKLANDS VIA ROAD 277 AND ROAD 27/2.

ROUTE 10:

HOWICK MAGISTERIAL DISTRICT OF LIONS RIVER TO CHIEFS KRAAL MAGISTERIAL DISTRICT OF IMPENDHLE VIA DARGLE AND RETURN:

DEPART THE HOWICK BUS RANK AND PROCEED ALONG UMGENI ROAD TO SOMME STREET ALONG SOMME STREET TO BELL STREET, ALONG BELLE STREET TO ROAD 165 (KNOWN AS MAIN STREET HOWICK, MAGISTERIAL DISTRICT OF LIONS RIVER). TURN LEFT ALONG ROAD 165 AND CONTINUE TO THE INTERSECTION OF ROAD 165 AND ROAD 142 IN THE BOROUGH OF HOWICK. TURN LEFT AND CONTINUE ALONG ROAD 142, PASS THE INTERSECTION WITH THE N3/4 TO THE INTERSECTION OF ROADS 142, 1/6 AND 548, IN THE MIDMAR REGULATED AREA. TURN RIGHT AND PROCEED ALONG ROAD 1/6 TO THE INTERSECTION OF ROAD 162. TURN LEFT AND CONTINUE ALONG ROAD 1/6 THE INTERSECTION OF ROAD 1/6 AND ROAD 134 ON THE FARM WELTEVREDEN 1017. TURN LEFT AND PROCEED ALONG ROAD 134 VIA DARGLE ON THE FARM HEBRON 914 PASS THE INTERSECTION OF ROAD 548 ON FARM MIDDLE BOSCH 897. CONTINUE ALONG ROAD 134 TO THE INTERSECTION OF ROAD 134 AND D244 ON THE FARM DARGLE 913. CONTINUE ALONG ROAD 134 VIA D666 ON THE FARM DARGLE 913. CONTINUE ALONG ROAD 134 TO THE INTERSECTION 134 AND ROAD 130 ON THE DARGLE FARM 913. TURN LEFT AND PROCEED ALONG ROAD 130 VIA ROAD 132 ON THE FARM BEVERELY 2047. CONTINUE ALONG ROAD 130 TO THE INTERSECTION OF ROAD 130 AND 131 IN THE IMPENDHLE LOCATION 4673. TURN LEFT AND PROCEED ALONG ROAD 130 VIA IMPENDHLE VIAALGE TO THE INTERSECTION OF ROAD 130 AND ROAD 127/1 IN THE IMPENDHLE LOCATION 4673. TURN RIGHT AND PROCEED ALONG ROAD 137/1 TO THE INTERSECTION OF ROAD 127/1 AND ROAD 129 IN THE IMPENDHLE LOCATION 4673. TURN RIGHT AND PROCEED ALONG ROAD 129 TO CHIEFS KRAAL (Nzinga) AND RETURN TO HOWICK VIA THE SAME ROUTE TO THE INTERSECTION OF ROAD 165 AND MORLING STREET. TURN RIGHT AND PROCEED ALONG MORLING STREET TO THE INTERSECTION OF MORLING AND UMGENI STREETS, TURN LEFT AND PROCEED TO THE HOWICK BEER HALL.

ROUTE 11:

HOWICK MAGISTERIAL DISTRICT OF LIONS RIVER TO BROTONI MAGISTERIAL DISTRICT OF IMPENDHLE AND RETURN.

DEPART HOWICK BUS TERMINUS AT THE HOWICK BEER HALL, UMGENI STREET, HOWICK, MAGISTERIAL DISTRICT OF LIONS RIVER AND PROCEED ALONG UMGENI STREET TO THE INTERSECTION OF SOMME STREET. TURN LEFT INTO SOMME STREET AND PROCEED TO THE INTERSECTION WITH BELL STREET. TURN RIGHT AND PROCEED ALONG BELLE STREET TO THE INTERSECTION OF BELL STREET AND ROAD 165 (KNOWN AS MAIN STREET IN HOWICK). PROCEED ALONG ROAD 165 VIA MERRIVALE AND PROCEED UNDER THE N8 FLYOVER TO THE INTERSECTION OF ROAD 165 AND ROAD 135 SITUATED ON THE FARM DRIEFONTEIN EN952. TURN RIGHT AND PROCEED ALONG ROAD 135. CONTINUE ALONG ROAD 135 TO THE INTERSECTION OF ROAD 135 AND ROAD 7/2. TURN RIGHT AND PROCEED ALONG ROAD 7/2, VIA BOSTON AND THE INTERSECTION WITH ROAD 132 ON FARM ELANDSRIVER DRIFT 770. CONTINUE ALONG ROAD 7/2 TO THE INTERSECTION OF 7/2 AND ROAD 127/1. TURN RIGHT AND PROCEED ALONG ROAD 127/1 TO THE INTERSECTION OF ROAD 127/1 AND ROAD 130, IN THE IMPENDHLE LOCATION 4673. TURN RIGHT AND PROCEED ALONG ROAD 130 TO IMPENDHLE VILLAGE IN THE IMPENDHLE LOCATION 4673. TURN AROUND AND RETURN ALONG ROAD 130 TO THE INTERSECTION WITH ROAD 130 AND ROAD 127/1. TURN RIGHT AND PROCEED ALONG ROAD 127/1 TO THE INTERSECTION WITH ROAD 127/1 AND ROAD 129 IMPENDHLE LOCATION 4673. CONTINUE ALONG ROAD 127/1 TO THE INTERSECTION WITH ROADS 127/1, 129 AND 127/2. TURN RIGHT AND PROCEED ALONG ROAD 129 TO THE CHIEFS KRAAL Nzinga. TURN AROUND AND RETURN ALONG ROAD 129 TO THE INTERSECTION WITH ROADS 129, 127/1 AND 127/2. TURN RIGHT AND PROCEED ALONG ROAD 127/2 VIA THE INTERSECTION OF ROAD 128 ON THE FARM B OF EDEN 5971 AND CONTINUE ALONG ROAD 127/2 TO BROTONI AND ON THE FARMS 50 5239. RETURN VIA THE SAME ROUTE TO THE INTERSECTION OF ROAD 165 AND MORLING STREET. TURN LEFT AND PROCEED ALONG MORLING STREET TO THE INTERSECTION OF MORLING AND UMGENI STREET, TURN LEFT AND PROCEED TO THE HOWICK BEER HALL.

ROUTE 12:

TENDELE MAGISTERIAL DISTRICT OF MOOI RIVER TO HOWICK MAGISTERIAL DISTRICT OF LIONS RIVER VIA ROSETTA, NOTTINGHAM ROAD, CURRY'S POST AND RETURN.



transport

Department:
Transport
Province of KwaZulu-Natal

GAZETTE

LGKZNG47-2020-MAR

REGION: ALL

DEPART TENDELE SITUATED ON THE FARM JACKALSOP12769 AND PROCEED ALONG ROAD 28/1 TO THE INTERSECTION OF ROAD 28/1 AND ROAD 178 ON THE FARM LOT 6 & 8 4354. TURN RIGHT AND PROCEED ALONG ROAD 178 FOR 1KM. TURN AROUND AND RETURN ALONG THE ROAD 178, TO THE INTERSECTION OF ROAD 28/1 AND ROAD 164 ON A FARM JACKALSOP12769. TURN RIGHT AND PROCEED ALONG ROAD 164 TO THE INTERSECTION WITH ROAD D314 ON THE FARM DEFENCE 8115. TURN LEFT AND PROCEED ALONG ROAD D314 TO PROSPERITY THE FARM PROSPERITY 9794. TURN AROUND AND RETURN ALONG ROAD D314 TO THE INTERSECTION WITH ROAD 164. TURN LEFT AND PROCEED ALONG ROAD 164 VIA THE INTERSECTION OF ROAD 450 ON THE FARM VAALEKOP3207. CONTINUE ALONG ROAD 164 TO THE INTERSECTION WITH ROAD 164 AND ROAD 167, ON THE FARM ROSETTA2983. CONTINUE ALONG ROAD 164 VIA ROSETTA TO THE INTERSECTION OF ROAD 164, 1/7 AND 1/6. TURN RIGHT AND PROCEED ALONG ROAD 1/6 TO THE INTERSECTION OF ROAD 1/6 AND ROAD 27/3 ON THE FARM GOWRIE 1930. CONTINUE ALONG ROAD 1/6 TO THE INTERSECTION OF ROAD 1/6 AND ROAD 147 ON THE FARM GOWRIE 1930. TURN LEFT AND PROCEED ALONG ROAD 147 OVER THE N3/4 ON THE FARM KILDARE 13155. CONTINUE ALONG ROAD 147 TO THE INTERSECTION WITH ROAD 147 AND ROAD 165 ON THE FARM KARKLOOF 1866. CONTINUE ALONG ROAD 165 VIA THE INTERSECTION WITH ROAD 144 ON THE FARM THOMASVILLE 2120, CONTINUE ALONG ROAD 165 VIA THE INTERSECTION OF ROADS B73 AND D369 ON THE FARM WOODLANDS 876 AND THE INTERSECTION WITH ROAD D287 ON THE FARM ELDERSLIE 14886, TO THE INTERSECTION OF ROAD 165 AND ROAD 145 ON THE FARM STOCKLANDS AND OATLANDS878. CONTINUE ALONG ROAD 165 VIA THE INTERSECTION WITH ROAD 162 ON THE FARM STOCKLANDS AND OATLANDS878. CONTINUE ALONG ROAD 165 TO THE INTERSECTION OF ROAD 165 AND ROAD 142 IN THE HOWICK BOROUGH. CONTINUE ALONG ROAD 165 WHICH BECOMES MAIN STREET AND TURN RIGHT INTO SOMME STREET. CONTINUE ALONG SOMME STREET TO THE INTERSECTION OF SOMME STREET AND UMGENI STREET. CONTINUE ALONG UMGENI STREET TO THE HOWICK BUS RANK, MAGISTERIAL DISTRICT OF LIONS RIVER AND RETURN BY THE SAME ROUTE.

ROUTE 13:

TENDELE MAGISTERIAL DISTRICT OF MOOI RIVER TO MOOI RIVER MAGISTERIAL DISTRICT OF MOOI RIVER AND RETURN.

DEPART TENDELE, SITUATED ON THE FARM JACKALSOP12796 AND PROCEED ALONG ROAD 28/1 TO THE INTERSECTION OF ROAD 28/1 AND ROAD 178 ON THE FARM LOT 6 & 8 4354. TURN RIGHT AND PROCEED ALONG ROAD 178 FOR 1KM. TURN AROUND AND RETURN ALONG THE ROAD 178 TO THE INTERSECTION OF ROAD 28/1. TURN LEFT AND PROCEED ALONG ROAD 28/1, TO THE INTERSECTION OF 28/1 AND ROAD 164 ON THE FARM JACKALSOP 12769. TURN RIGHT AND PROCEED ALONG ROAD 164 TO THE INTERSECTION WITH ROAD D314 ON THE FARM DEFENCE 8115. TURN LEFT AND PROCEED ALONG ROAD D314 TO PROSPERITY ON THE FARM PROSPERITY 9794. TURN AROUND AND RETURN ALONG ROAD D314 TO THE INTERSECTION WITH ROAD 164. TURN LEFT AND PROCEED ALONG ROAD 164 VIA THE INTERSECTION OF ROAD 450 ON THE FARM VAALEKOP3207. CONTINUE ALONG ROAD 164 TO THE INTERSECTION WITH ROAD 164 AND ROAD 167 ON THE FARM ROSETTA. CONTINUE ALONG ROAD 164 VIA ROSETTA TO THE INTERSECTION 164 AND 1/7. TURN AROUND AND RETURN ALONG ROAD 164, TO THE INTERSECTION OF ROAD 164 AND 167, ON THE FARM ROSETTA2983. TURN RIGHT AND PROCEED ALONG ROAD 167 TO THE INTERSECTION WITH ROAD 167 AND ROAD 169 ON THE FARM TWEE FONTEIN 4327. TURN LEFT AND PROCEED ALONG ROAD 169 TO BLOGWENI ON THE FARM EGYPT 5498. TURN AROUND AND RETURN ALONG ROAD 169, VIA THE INTERSECTION OF ROAD 167 CONTINUE ALONG ROAD 169 TO THE INTERSECTION OF ROAD 169 AND ROAD 19 ON THE FARM GRANTLEIGH 2177. TURN RIGHT AND PROCEED ALONG ROAD 19 WHICH BECOMES LAWRENCE ROAD IN MOOI RIVER. CONTINUE ALONG LAWRENCE ROAD (VIA THE DESCRIPTION FROM LAWRENCE ROAD TO THE MOOI RIVER BUS TERMINUS AS PER THE ESCORT ROUTE). RETURN VIA THE SAME ROUTE.

ROUTE 14:

NOTTINGHAM ROAD MAGISTERIAL DISTRICT OF LIONS RIVER TO UMGENI POORT MAGISTERIAL DISTRICT OF LIONS RIVER VIA FORT NOTTINGHAM AND RETURN.

DEPART NOTTINGHAM ROAD SITUATED ON THE FARM GOWRIE1930 SITUATED IN THE MAGISTERIAL DISTRICT OF LIONS RIVER TO THE INTERSECTION OF ROADS 1/6 AND 163. TURN RIGHT AND PROCEED ALONG ROAD 163 VIA ONVERWACHT 2004, HOLLY LODGE 2001, ONVERWACHT 2004, TO THE INTERSECTION OF ROAD 163 AND ROAD 134 SITUATED ON THE FARM LEEUWBOOSCH 1275, CONTINUE ALONG ROAD 163 VIA THE BUSH RESERVE TO THE FORT NOTTINGHAM TOWNSHIP SITUATED ON FORT NOTTINGHAM P.H.A. TURN AROUND AT FORT NOTTINGHAM AND PROCEED BACK ALONG ROAD 163 TO THE INTERSECTION OF ROADS 163 AND 134 SITUATED ON THE FARM LEEUWBOOSCH 1275. TURN RIGHT AND PROCEED ALONG ROAD 134 TO THE INTERSECTION OF ROADS 134 AND D290 SITUATED ON THE FARM LEEUWBOOSCH 1275. TURN RIGHT INTO ROAD D290 AND PROCEED VIA VLAK PLAATS 1314 ROWTHORPE 1898 TO THE UMGENI POORT CONVENT SITUATED ON THE FARM WAKEFIELD1269. RETURN VIA THE SAME ROUTE.

ROUTE 15:

BRUNTVILLE BLACK TOWNSHIP MAGISTERIAL DISTRICT OF MOOI RIVER TO MOOI RIVER TEXTILES MAGISTERIAL DISTRICT OF MOOI RIVER AND RETURN:

DEPART MAIN STREET, BRUNTVILLE BLACK TOWNSHIP, MOOI RIVER SOUTH AFRICA, BOROUGH OF MOOI RIVER TO THE UNNAMED ENTRANCE ROAD TO BRUNTVILLE BLACK TOWNSHIP. TURN LEFT AND CONTINUE PASS THE N.P.A. CLINIC AND CEMETERY TO THE INTERSECTION OF ROAD 14/1. TURN LEFT AND PROCEED ALONG ROAD 14/1 OVER THE N3/4 BRIDGE TO THE INTERSECTION OF ROADS 14/1 AND 1/7. TURN RIGHT INTO ROAD 1/7 AND PROCEED TO THE INTERSECTION OF ROAD 1/7 AND LAWRENCE ROAD IN MOOI RIVER. TURN LEFT AND PROCEED ALONG LAWRENCE ROAD TO THE INTERSECTION OF LAWRENCE AND MARKET STREET. TURN RIGHT INTO MARKET STREET AND PROCEED OVER RAILWAYS BRIDGE TO THE INTERSECTION OF MARKET STREET AND CLAUGHTON TERRACE AND CONTINUE ALONG THE EXTENSION OF CLAUGHTON TERRACE FROM TWO (2KM). OVER THE BRIDGE, OVER THE MOOI RIVER TO THE BUS SAME ROUTE. (THE HOLDER IS ENTITLED TO OPERATE INTERMEDIATE JOURNEYS BETWEEN BRUNTVILLE AND MOOI RIVER IN ACCORDANCE WITH THE TIMETABLE).

ROUTE 16:

MOOI RIVER MAGISTERIAL DISTRICT OF MOOI RIVER TO ESTCOURT MAGISTERIAL DISTRICT OF ESTCOURT AND RETURN:

DEPART THE BUS TERMINUS AT THE INTERSECTION OF LAWRENCE ROAD AND ROAD1/7 IN MOOI RIVER MAGISTERIAL DISTRICT OF MOOI RIVER. TURN RIGHT INTO ROAD 1/7 AND CONTINUE ALONG ROAD 1/7 OVER THE N3/4 WHERE IT BECOMES 1/8. CONTINUE ALONG ROAD 1/8 PASS THE INTERSECTION OF ROADS 1/8 AND ROAD 19, CONTINUE ALONG ROAD 1/8 VIA SHACKLETON 2164 TO THE INTERSECTION OF ROADS 1/8 AND 18, (LOWER MIDDLELUS TURN-OFF) SITUATED ON THE FARM THE PLAINS3147. CONTINUE ALONG ROAD 1/8 TO THE INTERSECTION OF ROADS 1/8 AND ROAD 175 SITUATED ON THE FARM OAKLANDS2976 (UPPER MIDDLELUS TURN-OFF). CONTINUE ALONG ROAD 1/8 VIA HIGHLANDS 2954 VIA THE WILLOW GRANGE FARM SITUATED ON THE FARM MISGUNST 1916 TO THE INTERSECTION OF ROADS 1/8 AND ROAD 173. CONTINUE ALONG ROAD 1/8 VIA MEYER 1908 TO THE INTERSECTION OF ROADS 1/8 AND 170 SITUATED ON THE FARM ZAAY LARGER1199. CONTINUE ALONG ROAD 1/8 INTO ESTCOURT, MAGISTERIAL DISTRICT OF ESTCOURT. CONTINUE ALONG ROAD1/8 WHICH BECOMES HARDING STREET IN ESCCOURT TO THE INTERSECTION OF HARDING STREET ESCCOURT TO THE INTERSECTION OF HARDING STREET AND ALEXANDRA STREET. TURN LEFT INTO ALEXANDRA STREET TO THE ALEXANDRA STREET BUS TERMINUS SITUATED IN ESCCOURT MAGISTERIAL DISTRICT OF ESCCOURT AND RETURN VIA THE SAME ROUTE.

ROUTE 17:

MOOI RIVER MAGISTERIAL DISTRICT OF LIONS RIVER TO PIETERMARITZBURG MAGISTERIAL DISTRICT OF PIETERMARITZBURG AND RETURN:

DEPART MOOI RIVER BUS RANK IN THE MAGISTERIAL DISTRICT OF MOOI RIVER. TURN LEFT INTO ROAD 1/7 AND PROCEED ALONG ROAD 1/7 TO THE INTERSECTION OF ROAD 1/7 AND ROAD 14/1. TURN LEFT AND PROCEED ALONG ROAD 14/1 OVER THE N3/4 TO THE INTERSECTION OF ROAD 14/1 AND THE GLIDE ONTO THE N3 TURN RIGHT AND PROCEED ALONG THE N3 TO THE INTERSECTION OF THE N3 AND ROAD 142. TURN LEFT ALONG ROAD 142 TO THE INTERSECTION OF ROAD 142 AND ROAD 165 IN HOWICK, MAGISTERIAL DISTRICT OF LIONS RIVER. TURN RIGHT ALONG ROAD 165 (KNOWN AS MAIN ROAD IN HOWICK) AND CONTINUE ALONG ROAD 165 TO THE INTERSECTION WITH ROAD 165 AND ROAD 481. TURN RIGHT AND PROCEED ALONG ROAD 481 TO THE INTERSECTION WITH THE N3, TURN LEFT AND PROCEED ALONG THE N3 TO THE GLIDE OFF INTERSECTING WITH ROAD 6/1 SITUATED IN PIETERMARITZBURG, MAGISTERIAL DISTRICT OF PIETERMARITZBURG. TURN RIGHT INTO ROAD6/1 WHICH BECOMES CHURCH STREET AND CONTINUE TO THE INTERSECTION WITH CHURCH STREET AND EAST STREET. TURN LEFT AND PROCEED ALONG EAST STREET, TO THE NEW EAST STREET BUS RANK, SITUATED IN EAST STREET BETWEEN LOOP STREET AND BURGER STREET. RETURN TO MOOI RIVER VIA THE SAME ROUTE IN REVERSE.

RESTRICTION:

SUBJECT TO THE RESTRICTION THAT NO PASSENGERS SHALL BE PICKED UP OR SET DOWN WITHIN THE MUNICIPAL BOUNDARY OF PIETERMARITZBURG EXCEPT AT THE EAST STREET BUS RANK IN PIETERMARITZBURG.

NO. ROUTE

- 1 HOWICK TO MOPHOMENI
- 2 HOWICK TO MASHINGENI
- 3 HOWICK TO MAZWAZINI
- 4 HOWICK TO EQUEMENI
- 5 HOWICK TO DULELA
- 6 HOWICK TO SWEETWATERS
- 7 MPOPHOMENI TO PIETERMARITZBURG
- 8 BUCKLANDS TO HOWICK

**transport**

Department:

Transport

Province of KwaZulu-Natal

GAZETTE

LGKZNG47-2020-MAR

REGION: ALL

- 9 BUCKLAND TO MAKHAKHE
- 10 HOWICK TO CHIEF'S KRAAL
- 11 HOWICK TO BROTONI
- 12 TENDELE TO HOWICK
- 13 TENDELE TO MOOI RIVER
- 14 NOTTINGHAM ROAD TO UMGENI POORT CONVENT
- 15 BRUNTVILLE TOWNSHIP TO MOOI RIVER TEXTILES
- 16 MOOI RIVER TO ESTCOURT
- 17 MOOI RIVER TO PIETERMARITZBURG

PASSENGERS AND THEIR PERSONAL EFFECTS OVER THE FOLLOWING ROUTES: -

GENERAL AUTHORITIES

1. ORGANISED PARTIES

CONVEYANCE OF PARTY PERSONS VISITING ANY PLACE FOR THE PURPOSE OF: -

- 1. ATTENDING ANY RELIGIOUS FUNCTION, WEDDING OR FUNERAL.
- 2. TAKING PART IN CAMP, PICNIC, CONCERT OR OTHER FORM OF AMUSEMENT OR GATHERING
- 3. JOINTLY TAKING PART IN OR ATTENDING ANY COMPETITION OR GAME.



transport

Department:
Transport
Province of KwaZulu-Natal

GAZETTE

LGKZNG47-2020-MAR

REGION: ALL

1) Application Number: APP0122358	2) Gazette Number: LGKZNG47-2020-MAR
3) Applicant: MV NGXONGO ID NO. 5711100817086 Association: ESIKHAWINI TAXI ASSOCIATION	4) Applicant Address: P O BOX 260 ESIKHAWINI 3887
5) Existing Licence Holder: VA NGXONGO ID NO. 5306095228082	6) Existing Licence Holder Address: DECEASED 3887
7) Type of application: DECEASED TRANSFER AND NEW OPERATING LICENCE AND CONVERSION	8) Operating Licence Number: 1262092
9) Vehicle Type: MINIBUS TAXI	10) 1 X 9-16 (SEATED) + 0 (STANDING)
11) Region: UTHUNGULU	
12.1	2207YW2207W300050647 - ESIKHAWINI TO RICHARDSBAY DEPART ESIKHAWINI TAXI RANK, TURN LEFT INTO MTHOMBONI ROAD, RIGHT INTO MDLEBE MPUMA (EAST), INTO MELONI (R06). CARRY STRAIGHT DOWN THE B10 (P106), PAST MADLANKALA, TURN RIGHT INTO R34 (JOHN ROSS PARKWAY), TURN LEFT WEST CENTRAL ARTERIAL CARRY STRAIGHT INTO BULLION BOULEVARD, THEN TURN LEFT INTO TAXI CITY RANK RICHARDSBAY, RETURN ALONG THE SAME ROUTE.
12.2	2207YW2207W300050648 - ESIKHAWINI TO RICHARDS BAY VIA ALTON 2. DEPART ESIKHAWINI RANK, LEFT INTO MTHOMBONI ROAD, RIGHT INTO MDLEBE MPUMA (EAST), INTO MELONI (P106), CARRY ON STRAIGHT DOWN THE B10 (P106), PAST MADLANKALA, TURN RIGHT INTO R34 (JOHN ROSS PARKWAY), TURN RIGHT INTO ALUMINA ALLEE, 100 METRES AWAY FROM THE ROAD, OFF LOADING AT BUS STOP (MARINGINI), RETURN. STRAIGHT ACROSS ALUMINA ALLEE, OFF LOADING AT AMALGAMATED, ENGINE GARAGE, IKHWEZI DEPORT BELL, SHELL GARAGE, ZCBF, DOLLAR DRIVE, TURN RIGHT AND LEFT INTO BULLION BOULEVARD AND TURN LEFT INTO TAXI RANK RICHARDSBAY, AND RETURN ALONG THE SAME ROUTE.
12.3	2207YW2207W300050655 - ESIKHAWINI (MPEMBENI) TO RICHARDS BAY DEPART ESIKHAWINI TAXI RANK, TURN RIGHT INTO MTHOMBONI ROAD, CARRY STRAIGHT ACROSS MDLEBE MPUMA ROBOTS ALONG D887 TO MPEMBENI (LEXON TEA ROOM), TURN BACK ALONG D887, STRAIGHT DOWN THE B10 (P106), PAST MADLANKALA, TURN RIGHT INTO R34 (JOHN ROSS PARKWAY), TURN LEFT INTO WEST CENTRAL ARTERIAL, CARRY STRAIGHT TO BULLION BOULEVARD, THEN LEFT INTO TAXI CITY RANK RICHARDSBAY ALONG THE SAME ROUTE.
12.4	2207YW2207XJ00050650 - ESIKHAWINI TO EMPANGENI RAIL DEPART ESIKHAWINI RANK, TURN LEFT INTO MTHOMBONI ROAD, CARRY STRAIGHT INTO D1567, TURN RIGHT INTO N2 (FREEWAY), TURN LEFT INTO R34 (JOHN ROSS PARKWAY), STRAIGHT INTO TANNER ROAD, OFF LOADING AT KENTUCKY, POST OFFICE, EMRICMOTORS AND TURN LEFT INTO B RANK, OFF LOADING THEN TURN INTO MAIN ROAD, TURN LEFT AND RIGHT GRANTHAM HIGHWAY, BACK INTO R34, TURN RIGHT INTO MAXWELL STREET, THEN LEFT INTO LOT63 TAXI RANK, TURN RIGHT INTO N2 (NGOYA X ROADS) STRAIGHT TO EMPANGNI CIRCLE, LEFT INTO TANNER ROAD, THEN RIGHT INTO B-RANK, TURN RIGHT INTO TANNER ROAD, TURN LEFT INTO R34, RIGHT INTO MAXWELL STREET, LEFT INTO LOT63, TAXI RANK EMPANGENI AND RETURN ALONG THE SAME ROUTE.
12.5	2207YW2207XJ00050654 - ESIKHAWINI TO EMPANGENI LOT63 DEPART ESIKHAWINI RANK, TURN LEFT INTO MTHOMBONI ROAD, STRAIGHT INTO D1567, TURN RIGHT INTO N2, LEFT INTO R34 (JOHN ROSS PARKWAY), STRAIGHT INTO MAIN ROAD, OFF LOADING AT SPEEDY, TURN LEFT INTO PRESIDENT SWART AVENUE, OFF LOADING AT CENTRAL PARK, TOTAL GARAGE, TURN RIGHT INTO MAXWELL STREET, THEN LEFT INTO LOT63 TAXI RANK EMPANGENI AND RETURN ALONG THE SAME ROUTE.
12.6	2207YW2207XJ00050657 - ESIKHAWINI (PORT DUNFORD) TO EMPANGENI DEPART ESIKHAWINI RANK TO PORT DUNFORD, ALONG D537 TO KWAMOLI TEA ROOM AND TURN BACK ALONG D537, TURN LEFT INTO D1597, STRAIGHT TO MASONGO X ROADS, TURN LEFT INTO MDLEBE MPUMA, RIGHT INTO MELONI (P106), CARRY STRAIGHT DOWN THE B10 (P106), PAST MADLANKALA, TURN LEFT INTO R34 (JOHN ROSS PARKWAY), TURN LEFT INTO TANNER ROAD, OFFLOADING AT KENTUCKY, POST OFFICE, EMRIC MOTORS, LEFT INTO B-RANK, BACK INTO MAIN ROAD, LEFT AND RIGHT INTO GRANTAM HIGHWAY, TURN RIGHT INTO MAXWELL STREET, THEN LEFT INTO LOT 63 TAXI RANK EMPANGNI, AND RETURN ALONG THE SAME ROUTE.
12.7	2207YW2207B8L00179114 - ESIKHAWINI TO KWADLANGEZWA. FROM ESIKHAWINI AND THEREAFTER TURNING INTO MTHOMBONI ROAD ACROSS THE ROBOTS AND CARRYING STRAIGHT D1567 AND STRAIGHT ACROSS P2 (NGOYE ROAD) AND STRAIGHT INTO D361 AND THERE AFTER TURNING RIGHT TO UNGOYE UNIVERSITY, KWADLANGEZWA TAXI RANK (POST OFFICE) PICKING UP PASSENGERS AT KWADLANGEZWA TAXI RANK AND RETURN ALONG THE SAME ROUTE IN RESPECT OF ETA AND THE ROUTE DEPARTING KWADLANGEZWA TAXI RANK TO POST OFFICE, MFUNDO STREET, PICK UP AND DROP OFF PASSENGERS, STRAIGHT TO CROSS ROAD R102 TO ESIKHAWINI TAXI RANK SITUATED AT MTHOMBENI ROAD DROP OFF AND PICK UP, PASSENGERS AT ESIKHAWINI TAXI RANK AND RETURN ALONG THE SAME ROUTE IN RESPECT OF KTA, THE RETURN ROUTE FOR KTA SHALL EXACTLY BE SIMILAR AS THAT OF ETA BY DEFINITION.



transport

Department:
Transport
Province of KwaZulu-Natal

GAZETTE

LGKZNG47-2020-MAR

REGION: ALL

1)	Application Number: APP0122363	2)	Gazette Number: LGKZNG47-2020-MAR
3)	Applicant: <input type="checkbox"/> IMPENDHLE SERVICES (PTY) LTD ID NO. 1961/000213/07 Association: NOT AVAILABLE	4)	Applicant Address: PO. BOX 26 HOWICK 3290
5)	Existing Licence Holder: NOT APPLICABLE ID NO. NOT APPLICABLE	6)	Existing Licence Holder Address: NOT APPLICABLE
7)	Type of application: NEW OPERATING LICENCE	8)	Operating Licence Number: NOTAVAILABLE
9)	Vehicle Type: BUS	10)	1 X 36+ (SEATED) + 0 (STANDING)
11)	Region: UMGUNGUNDLOVU		
12.1	<p>KZPRERC2775274 - VARIOUS BUS ROUTES - IMPENDHLE SERVICES (PTY) LTD</p> <p>ROUTE 1: HOWICK MAGISTERIAL DISTRICT OF LIONS RIVER TO MPOPHOMENI MAGISTERIAL DISTRICT OF LIONS RIVER AND RETURN: DEPART THE HOWICK BUS TERMINUS AT THE HOWICK BEER HALL, UMGENI STREET, HOWICK, MAGISTERIAL DISTRICT OF LIONS RIVER, AND PROCEED ALONG UMGENI STREET TO THE INTERSECTION WITH SOMME STREET. TURN LEFT INTO SOMME STREET AND PROCEED TO THE INTERSECTION WITH BELL STREET. TURN RIGHT AND PROCEED ALONG BELLE STREET TO THE INTERSECTION WITH ROAD 165 KNOWN AS MAIN STREET IN HOWICK. TURN RIGHT AND PROCEED ALONG ROAD 165 VIA SATAN AND MERRIVALE AND CONTINUE UNDER THE N FLYOVER TO THE INTERSECTION OF ROAD 165 AND ROAD 135. TURN RIGHT AND PROCEED ALONG ROAD 135 VIA MAKANINI, N.P.B. AND MATATIELE TO THE INTERSECTION OF ROAD 135 AND THE TURN OFF TO MPOPHOMENI TOWNSHIP, SITUATED ON THE FARM RIETVLEI1043. TURN LEFT AND PROCEED TO THE MPOPHOMENI TOWNSHIP BUS TERMINUS. RETURN VIA THE SAME ROUTE TO THE INTERSECTION OF ROAD 165 AND MORLING STREET. TURN LEFT AND PROCEED ALONG MORLING STREET TO THE INTERSECTION OF MORLING STREET AND UMGENI STREETS, TURN LEFT AND PROCEED TO THE HOWICK BEER HALL.</p> <p>ROUTE 2: HOWICK MAGISTERIAL DISTRICT OF LIONS RIVER TO MASHINGENI MAGISTERIAL DISTRICT OF LIONS RIVER AND RETURN. DEPART THE HOWICK BUS TERMINUS AT HOWICK BEER HALL, UMGENI STREET, HOWICK, MAGISTERIAL DISTRICT OF LIONS RIVER AND PROCEED ALONG UMGENI STREET TO THE INTERSECTION WITH SOMME STREET. TURN LEFT INTO SOMME STREET AND PROCEED TO THE INTERSECTION WITH BELL STREET. TURN RIGHT AND PROCEED ALONG BELLE STREET TO THE INTERSECTION WITH ROAD 165 (KNOWN AS MAIN STREET IN HOWICK) TURN RIGHT AND PROCEED ALONG ROAD 165 VIA SATAN AND MERRIVALE AND CONTINUE UNDER THE N FLYOVER TO THE INTERSECTION OF ROAD 165 AND ROAD 135. TURN RIGHT AND PROCEED ALONG ROAD 135 VIA MAKANINI, N.P.B. AND MATATIELE TO THE INTERSECTION OF ROAD 135 AND THE TURN OFF TO MPOPHOMENI TOWNSHIP, SITUATED ON THE FARM RIETVLEI1043. TURN LEFT AND PROCEED TO THE MPOPHOMENI TOWNSHIP, TO MASHINGENI SITUATED ON THE FARM RIETVLEI1043. RETURN VIA THE SAME ROUTE TO THE INTERSECTION OF ROAD 165 AND MORLING STREET. TURN LEFT AND PROCEED ALONG MORLING STREET TO THE INTERSECTION OF MORLING STREET AND UMGENI STREET, TURN LEFT AND PROCEED TO THE HOWICK BEER HALL.</p> <p>ROUTE 3: HOWICK MAGISTERIAL DISTRICT OF LIONS RIVER TO MASWAZINI MAGISTERIAL DISTRICT OF LIONS RIVER AND RETURN. DEPART THE HOWICK BUS TERMINUS, AT THE HOWICK BEER HALL, UMGENI STREET, HOWICK, MAGISTERIAL DISTRICT OF LIONS RIVER AND PROCEED ALONG UMGENI STREET, TO THE INTERSECTION WITH SOMME STREET. TURN LEFT INTO SOMME STREET AND PROCEED TO THE INTERSECTION WITH BELL STREET. TURN RIGHT AND PROCEED ALONG BELLE STREET TO THE INTERSECTION WITH ROAD 165 (KNOWN AS MAIN STREET IN HOWICK). TURN RIGHT AND PROCEED ALONG ROAD 165 VIA SATAN AND MERRIVALE AND CONTINUE UNDER THE N FLYOVER TO THE INTERSECTION OF ROAD 165 AND ROAD 135. TURN RIGHT AND PROCEED ALONG ROAD 135 VIA MAKANINI, N.P.B. MATATIELE, GOBLE, GUY, SAPPI AND STORE SITUATED ON ROAD NO.135 TO THE TURN OFF TO MAZWAZINI (KNOWN AS EQUEMENE) SITUATED ON THE FARM VAN VUURENS POST 942. TURN LEFT AND PROCEED TO MAZWAZINI VIA SLAGHENE SITUATED IN ZWAARTKOP BANTU LOCATION 4669. RETURN VIA THE SAME ROUTE TO THE INTERSECTION OF ROAD 165 AND MORLING STREET. TURN LEFT AND PROCEED ALONG MORLING STREET TO THE INTERSECTION OF MORLING AND UMGENI STREETS, TURN LEFT AND PROCEED TO THE HOWICK BEER HALL.</p> <p>ROUTE 4: HOWICK MAGISTERIAL DISTRICT OF LIONS RIVER TO EQUEMENI MAGISTERIAL DISTRICT OF PIETERMARITZBURG AND RETURN. DEPART THE HOWICK BUS TERMINUS AT THE HOWICK BEER HALL, UMGENI STREET, HOWICK, MAGISTERIAL DISTRICT OF LIONS RIVER AND PROCEED ALONG UMGENI STREET TO THE INTERSECTION WITH SOMME STREET, TURN LEFT INTO SOMME STREET AND PROCEED TO THE INTERSECTION WITH BELL STREET. TURN RIGHT AND PROCEED ALONG BELLE STREET TO THE INTERSECTION WITH ROAD 165 (KNOWN AS MAIN STREET IN HOWICK) TURN RIGHT AND PROCEED ALONG ROAD 165 VIA SATAN AND MERRIVALE AND CONTINUE UNDER THE N FLYOVER TO THE INTERSECTION OF ROAD 165 AND 135. TURN RIGHT AND PROCEED ALONG ROAD 135 VIA MAKANINI, N.P.B., MATATIELE, GOBLE AND GUY, SITUATED ON ROAD 135 TO THE INTERSECTION OF ROAD 135 AND ROAD 135 AND ROAD ZM207 SITUATED ON THE FARM RIETVLEI1043. TURN LEFT AND PROCEED ALONG ROAD ZM207 VIA HAZA TEA ROOM, HLENGWA SCHOOL, QURRY, MNCANI, SANGWENI AND TOGOSA STORE, SITUATED IN THE ZWAARTKOP BANTU LOCATION TO THE INTERSECTION OF ROAD ZM207 AND ROAD B214, TURN RIGHT AND PROCEED ALONG ROAD B214 TO THE INTERSECTION ROAD B214 AND ROAD 135, EQUEMENE, SITUATED ON THE FARM VAN VUURENS POST 942. TURN RIGHT AND PROCEED ALONG ROAD 135 TO THE INTERSECTION OF ROAD 135 AND ROAD 165, TURN LEFT AND PROCEED ALONG ROAD 165 TO THE INTERSECTION OF ROAD 165 (MAIN STREET HOWICK) AND MORLING STREET, TURN LEFT AND PROCEED ALONG MORLING STREET TO THE INTERSECTION WITH UMGENI STREET TO THE UMGENI BEER HALL.</p> <p>ROUTE 5: HOWICK MAGISTERIAL DISTRICT OF LIONS RIVER TO KWA DULELA MAGISTERIAL DISTRICT OF PIETERMARITZBURG AND RETURN. DEPART THE HOWICK BUS TERMINUS AT THE BEER HALL, UMGENI STREET, HOWICK, MAGISTERIAL DISTRICT OF LIONS RIVER AND PROCEED ALONG UMGENI STREET TO THE INTERSECTION WITH SOMME STREET. TURN LEFT INTO SOMME STREET AND PROCEED TO THE INTERSECTION WITH BELL STREET, TURN RIGHT AND PROCEED ALONG BELLE STREET TO THE INTERSECTION WITH ROAD 165 (KNOWN AS MAIN STREET IN HOWICK) TURN RIGHT AND PROCEED ALONG ROAD 165 VIA SATAN AND MERRIVALE AND CONTINUE UNDER THE N FLYOVER TO THE INTERSECTION OF ROAD 165 AND 135. TURN RIGHT AND PROCEED ALONG ROAD 135 VIA MAKANINI, N.P.B. MATATIELE, GOBLE AND GUY, SITUATED ON ROAD NO.35 TO THE INTERSECTION OF ROAD 135 AND ROAD ZM207 SITUATED ON THE FARM RIETVLEI1043. TURN LEFT AND PROCEED ALONG ROAD ZM207 TO THE INTERSECTION OF ROAD ZM207 AND ROAD ZD1237 SITUATED IN ZWAARTKOP BANTU LOCATION 4669, TURN LEFT AND PROCEED ALONG ROAD ZD1237, VIA HAZA TEA ROOM TO KWA DULELA SITUATED IN ZWAARTKOP BANTU LOCATION 669. RETURN VIA THE SAME ROUTE OF ROAD 165 AND MORLING STREET, TURN LEFT AND PROCEED ALONG MORLING STREET TO THE INTERSECTION OF MORLING STREET AND UMGENI STREET TURN LEFT AND PROCEED TO THE HOWICK BEER HALL.</p> <p>ROUTE 6: HOWICK MAGISTERIAL DISTRICT OF LIONS RIVER TO SWEETWATERS MAGISTERIAL DISTRICT OF PIETERMARITZBURG AND RETURN. DEPART THE HOWICK BUS TERMINUS AT THE HOWICK BEER HALL, UMGENI STREET, HOWICK, MAGISTERIAL DISTRICT OF LIONS RIVER AND PROCEED ALONG UMGENI STREET TO THE INTERSECTION WITH SOMME STREET TURN LEFT INTO SOMME STREET AND PROCEED TO THE INTERSECTION WITH BELL STREET TURN RIGHT AND PROCEED ALONG BELLE STREET TO THE INTERSECTION WITH ROAD 165 (KNOWN AS MAIN STREET IN HOWICK) TURN RIGHT AND PROCEED ALONG ROAD 165 VIA SATAN TO THE INTERSECTION OF ROAD 165 AND ROAD 367 AT MERRIVALE TURN LEFT AND PROCEED ALONG ROAD 367 VIA J.J DRIVE IN AND CEDARA TO THE INTERSECTION OF ROAD 367 AND ROAD 139. TURN LEFT AND PROCEED ALONG ROAD 139 TO HILTON HOTEL, SITUATED IN HILTON, MAGISTERIAL DISTRICT OF LIONS RIVER. TURN AROUND AND RETURN ALONG ROAD 139 VIA THE HILTON SHOPS TO THE INTERSECTION OF ROAD 139 AND ROAD 367. CONTINUE ALONG ROAD 139 VIA THE HILTON POLICE STATION, COWAN HOUSE, THE KNOLL, WINTERSKLOOF TO THE INTERSECTION OF ROAD 139 AND ZM1238 BEING THE ENTRANCE TO SWEETWATERS LOCATION. TURN RIGHT INTO ROAD ZM1238 AND CONTINUE ALONG THIS ROAD FOR 0.7KM TO THE SEZENANI BUS DEPOT. RETURN TO HOWICK VIA THE SAME ROUTE TO THE INTERSECTION OF ROAD 165 AND MORLING STREET. TURN LEFT AND PROCEED ALONG MORLING STREET. TURN LEFT AND PROCEED ALONG MORLING STREET TO THE INTERSECTION OF MORLING STREET AND UMGENI STREETS, TURN LEFT AND PROCEED TO THE HOWICK BEER HALL.</p>		



transport

Department:
Transport
Province of KwaZulu-Natal

GAZETTE

LGKZNG47-2020-MAR

REGION: ALL

(THE HOLDER IS ENTITLED TO OPERATE INTERMEDIATE JOURNEYS BETWEEN SWEETWATERS AND HILTON HOTEL IN ACCORDANCE WITH THE TIMETABLE)

ROUTE 7:

MPHOMENI MAGISTERIAL DISTRICT OF LIONS RIVER TO PIETERMARITZBURG MAGISTERIAL DISTRICT OF PIETERMARITZBURG AND RETURN. DEPART MPHOMENI, SITUATED ON THE FARM RIETVLEI1043, MAGISTERIAL DISTRICT OF LIONS RIVER AND PROCEED TO THE INTERSECTION OF ROAD 135 AND ROAD 165. TURN LEFT AND PROCEED ALONG ROAD 165 TO THE INTERSECTION OF ROAD 165 AND ZEERDEBERG ROAD. TURN RIGHT AND PROCEED ALONG ZEEDERBERG ROAD, VIA MERRIVALE TO THE INTERSECTION OF ZEEDERBERG ROAD AND ROAD 139. CONTINUE ALONG ROAD 367 VIA J.J. DRIVE IN, CEDARA TO THE INTERSECTION OF ROAD 367 AND ROAD 139, SITUATED IN HILTON, MAGISTERIAL DISTRICT OF LIONS RIVER. TURN LEFT AND PROCEED ALONG ROAD 139 VIA CROSSWAYS, HILTON SHOPS, HILTON HOTEL TO THE INTERSECTION OF ROAD 139 AND THE N3. TURN RIGHT AND PROCEED ALONG THE N3 TO THE GLIDE OFF INTERSECTING WITH ROAD 6/1, SITUATED IN PIETERMARITZBURG, MAGISTERIAL DISTRICT OF PIETERMARITZBURG. TURN RIGHT INTO ROAD 6/1 WHICH BECOMES CHURCH STREET AND CONTINUE TO THE INTERSECTION OF CHURCH STREET AND EAST STREET. TURN RIGHT AND PROCEED ALONG EAST STREET TO THE INTERSECTION OF EAST AND PIETERMARITZBURG STREET, TO THE INTERSECTION OF PIETERMARITZ STREET AND BERG STREET. TURN RIGHT INTO BERG STREET AND PROCEED ALONG BERG STREET TO THE INTERSECTION OF BERG AND EAST STREET. TURN RIGHT INTO EAST STREET AND PROCEED TO THE EAST STREET AND PROCEED TO THE EAST STREET BUS TERMINUS. DEPART EAST STREET TERMINUS AND PROCEED ALONG EAST STREET TO THE INTERSECTION OF EAST AND CHURCH STREETS. TURN LEFT INTO CHURCH STREET AND RETURN TO MPHOMENI AS PER OUTWARD JOURNEY.

ROUTE 8:

BUCKLANDS MAGISTERIAL DISTRICT OF IMPENDLE TO HOWICK MAGISTERIAL DISTRICT OF LIONS RIVER VIA NOTINGHAM ROAD, CURRYS POST AND RETURN.

DEPART BUCKLANDS SITUATED ON THE FARM A OF BUCKLANDS7595, PROCEED ALONG ROAD 27/2 TO THE INTERSECTION OF ROAD 27/2 AND 346 ON THE FARM LONGSTOP 13137. TURN RIGHT AND PROCEED ALONG ROAD 346 TO LOUWLANDS 7176. TURN AROUND AND RETURN ALONG ROAD 346 TO THE INTERSECTION WITH ROAD 27/2. TURN LEFT AND PROCEED ALONG ROAD 27/2 TO THE INTERSECTION OF ROAD 27/2 AND 277, SITUATED ON THE FARM A OF SNOWTOP8823. TURN LEFT AND PROCEED ALONG ROAD 227 TO LOTENI AND RETURN ALONG ROAD 277 TO THE INTERSECTION WITH ROAD 27/2. TURN LEFT AND PROCEED ALONG ROAD 27/2 VIA THE INTERSECTION OF ROAD 129 ON THE FARM GOLDEN FLEECE 14034. CONTINUE ALONG ROAD 27/2 TO THE INTERSECTION OF ROAD 28/2 ON THE FARM WUTHERING HEIGHTS 10079 WHERE ROAD 27/2 BECOMES ROAD 27/3. CONTINUE ALONG ROAD 27/3 TO THE INTERSECTION OF ROAD 27/3 AND 366 ON THE FARM COLLEGIATE 3267. CONTINUE ALONG ROAD 27/3 TO THE INTERSECTION OF ROAD 27/3 AND D544 ON THE FARM WAR COMMON 10648. CONTINUE ALONG ROAD 27/3 AND D.544 ON THE FARM WAR COMMON 10648. CONTINUE ALONG ROAD 27/3 TO THE INTERSECTION OF ROAD 27/3 AND D.361 ON THE FARM OUTSPAN. CONTINUE ALONG ROAD 27/3 TO THE INTERSECTION OF ROAD 27/3 AND 1/6 ON THE FARM GOWRIE. TURN RIGHT AND PROCEED ALONG ROAD 1/6. VIA THE INTERSECTION OF ROAD 1/6 AND 163 ON THE FARM GOWRIE 1930. CONTINUE ALONG ROAD 1/6 TO THE INTERSECTION OF ROAD 1/6 AND ROAD 147 OVER THE N3/4 ON THE FARM KILDARE 18155. CONTINUE ALONG ROAD 147 AND 165 ON THE FARM KARKLOOF 1866. CONTINUE ALONG 165 VIA THE INTERSECTION WITH ROAD 144 ON THE FARM THOMASVILLE 2120. CONTINUE ALONG ROAD 165 VIA THE INTERSECTION OF ROAD 293 ON THE FARM THOMASVILLE 2120, CONTINUE ALONG ROAD 165 VIA THE INTERSECTION OF ROAD B73 AND D369 ON THE FARM WOODLANDS 876 AND THE INTERSECTION WITH ROAD D287 ON THE FARM HLDERSLIE 14886 TO THE INTERSECTION OF ROADS 165 AND 145 ON THE FARM STOCKLANDS AND OATLANDS878. CONTINUE ALONG ROAD 165, VIA THE INTERSECTION WITH ROAD 162 ON THE FARM STOCKLANDS AND OATLANDS878. CONTINUE ALONG ROAD 165 TO THE INTERSECTION OF ROAD 165 AND 142 IN THE BOROUGH OF HOWICK. CONTINUE ALONG ROAD 165 WHICH BECOMES MAIN STREET AND TURN RIGHT INTO SOMME STREET, CONTINUE ALONG SOMME STREET TO THE INTERSECTION OF SOMME AND UMGENI STREET TO THE HOWICK BUS RANK, MAGISTERIAL DISTRICT OF LIONS RIVER. RETURN ALONG THE SAME ROUTE.

ROUTE 9:

BUCKLANDS MAGISTERIAL DISTRICT OF IMPENDLE TO THE HOLM MAGISTERIAL DISTRICT OF UNDERBERG (MAKHAKHE), (SANI PASS) MAGISTERIAL DISTRICT OF UNDERBERG AND RETURN:

DEPART BUCKLANDS ON THE FARM A OF BUCKLANDS7588 AND PROCEED ALONG ROAD 27/2 VIA THE INTERSECTION OF ROAD D6 SITUATED ON THE FARM MORVEN 9366. CONTINUE ALONG ROAD 27 TO THE INTERSECTION OF ROAD 27 AND ROAD 277 SITUATED ON FARM A OF SNOWTOP8823. TURN LEFT AND PROCEED ALONG ROAD 277 TO LOTENI, SITUATED ON THE FARM LAURENSFORD 11783. RETURN TO THE INTERSECTION OF ROAD 277 AND ROAD 27/2 VIA THE SAME ROUTE. TURN RIGHT AND PROCEED ALONG ROAD 27/2, VIA BUCKLANDS TO THE INTERSECTION OF ROAD 27/2 AND ROAD 346 SITUATED ON THE FARM LONGSTOP 13137. TURN RIGHT AND PROCEED ALONG ROAD 346 TO UPPER UMKOMAAS SITUATED ON THE FARM LOWLAND 7176. TURN AROUND AND RETURN ALONG ROAD 346 TO THE INTERSECTION OF ROAD 346 AND ROAD 27. TURN RIGHT AND PROCEED ALONG ROAD 27/2 VIA THE INTERSECTION WITH ROAD 25/2 SITUATED ON THE FARM FP65 8346 AND CONTINUE ALONG ROAD 27/1 TO THE INTERSECTION OF ROADS 27/2, 27/1 AND 126. CONTINUE ALONG ROAD 126 THROUGH HIMEVILLE TOWNSHIP, MAGISTERIAL DISTRICT OF UNDERBERG TO THE INTERSECTION OF ROADS 126, 7/4 AND 125 IN UNDERBERG ON THE FARM UNDERBERG FP 161 6834. TURN AROUND AND RETURN ALONG ROAD 126 TO THE INTERSECTION OF ROADS 126, 27/1, 27/2 AND 318 SITUATED ON THE FARM RIVERSDALE 1287. TURN LEFT AND PROCEED ALONG ROAD 318 TO THE HOLM SITUATED ON THE FARM FP2177198 KNOWN AS MAKHAKHE. TURN AROUND AND RETURN ALONG ROAD 318 TO THE INTERSECTION OF ROADS 318, 126, 27/2 AND 27/1. TURN RIGHT AND PROCEED ALONG ROAD 126 VIA HIMEVILLE TO UNDERBERG AND RETURN ALONG ROAD 126, 27/2, 346 TO MAKHAKHE AND RETURN TO ROAD 27/2 AND PROCEED ALONG ROAD 27/2 TO LOTENI, VIA ROADS 27/2 AND 277. RETURN FROM LOTENI TO BUCKLANDS VIA ROAD 277 AND ROAD 27/2.

ROUTE 10:

HOWICK MAGISTERIAL DISTRICT OF LIONS RIVER TO CHIEF'S KRAAL MAGISTERIAL DISTRICT OF IMPENDHLE VIA DARGLE AND RETURN: DEPART THE HOWICK BUS TERMINUS AT THE HOWICK BEER HALL, UMGENI STREET, HOWICK, MAGISTERIAL DISTRICT OF LIONS RIVER AND PROCEED ALONG UMGENI STREET TO THE INTERSECTION OF SOMME STREET. TURN LEFT INTO SOMME STREET AND PROCEED TO THE INTERSECTION WITH BELL STREET. TURN RIGHT AND PROCEED ALONG BELL STREET TO THE INTERSECTION OF BELL STREET AND ROAD165 (KNOWN AS MAIN STREET IN HOWICK). PROCEED ALONG ROAD 165 VIA MERRIVALE AND PROCEED UNDER THE N8 FLYOVER TO THE INTERSECTION OF ROAD 165 AND ROAD 135 SITUATED ON THE FARM DRIEFONTEIN EN952. TURN RIGHT AND PROCEED ALONG ROAD 135. CONTINUE ALONG ROAD 135 TO THE INTERSECTION OF ROAD 135 AND ROAD 7/2. TURN RIGHT AND PROCEED ALONG ROAD 7/2, VIA BOSTON AND THE INTERSECTION WITH ROAD 132 ON FARM ELANDSRIVER DRIFT 770. CONTINUE ALONG ROAD 7/2 TO THE INTERSECTION OF 7/2 AND ROAD 127/1. TURN RIGHT AND PROCEED ALONG ROAD 127/1 TO THE INTERSECTION OF ROAD 127/1 AND ROAD 130, IN THE IMPENDHLE LOCATION 4673. TURN RIGHT AND PROCEED ALONG ROAD 130 TO IMPENDHLE VILLAGE IN THE IMPENDHLE LOCATION 4673. TURN AROUND AND RETURN ALONG ROAD 130 TO THE INTERSECTION WITH ROAD 130 AND ROAD 127/1. TURN RIGHT AND PROCEED ALONG ROAD 127/1 TO THE INTERSECTION WITH ROAD 127/1 AND ROAD 129 IMPENDHLE LOCATION 4673. CONTINUE ALONG ROAD 127/1 TO THE INTERSECTION WITH ROADS 127/1, 129 AND 127/2. TURN RIGHT AND PROCEED ALONG ROAD 129 TO THE CHIEF'S KRAAL NZINGA. TURN AROUND AND RETURN ALONG ROAD 129 TO THE INTERSECTION WITH ROADS 129, 127/1 AND 127/2. TURN RIGHT AND PROCEED ALONG ROAD 127/2 VIA THE INTERSECTION OF ROAD 128 ON THE FARM B OF EDEN 5971 AND CONTINUE ALONG ROAD 127/2 TO BROTENI AND ON THE FARMS 50 5239. RETURN VIA THE SAME ROUTE TO THE INTERSECTION OF ROAD 165 AND MORLING STREET. TURN LEFT AND PROCEED ALONG MORLING STREET TO THE INTERSECTION OF MORLING AND UMGENI STREET, TURN LEFT AND PROCEED TO THE HOWICK BEER HALL.

ROUTE 11:

HOWICK MAGISTERIAL DISTRICT OF LIONS RIVER TO BROTENI MAGISTERIAL DISTRICT OF IMPENDHLE AND RETURN. DEPART THE HOWICK BUS TERMINUS AT THE HOWICK BEER HALL, UMGENI STREET, HOWICK, MAGISTERIAL DISTRICT OF LIONS RIVER AND PROCEED ALONG UMGENI STREET TO THE INTERSECTION OF SOMME STREET. TURN LEFT INTO SOMME STREET AND PROCEED TO THE INTERSECTION WITH BELL STREET. TURN RIGHT AND PROCEED ALONG BELL STREET TO THE INTERSECTION OF BELL STREET AND ROAD165 (KNOWN AS MAIN STREET IN HOWICK). PROCEED ALONG ROAD 165 VIA MERRIVALE AND PROCEED UNDER THE N8 FLYOVER TO THE INTERSECTION OF ROAD 165 AND ROAD 135 SITUATED ON THE FARM DRIEFONTEIN EN952. TURN RIGHT AND PROCEED ALONG ROAD 135. CONTINUE ALONG ROAD 135 TO THE INTERSECTION OF ROAD 135 AND ROAD 7/2. TURN RIGHT AND PROCEED ALONG ROAD 7/2, VIA BOSTON AND THE INTERSECTION WITH ROAD 132 ON FARM ELANDSRIVER DRIFT 770. CONTINUE ALONG ROAD 7/2 TO THE INTERSECTION OF 7/2 AND ROAD 127/1. TURN RIGHT AND PROCEED ALONG ROAD 127/1 TO THE INTERSECTION OF ROAD 127/1 AND ROAD 130, IN THE IMPENDHLE LOCATION 4673. TURN RIGHT AND PROCEED ALONG ROAD 130 TO IMPENDHLE VILLAGE IN THE IMPENDHLE LOCATION 4673. TURN AROUND AND RETURN ALONG ROAD 130 TO THE INTERSECTION WITH ROAD 130 AND ROAD 127/1. TURN RIGHT AND PROCEED ALONG ROAD 127/1 TO THE INTERSECTION WITH ROAD 127/1 AND ROAD 129 IMPENDHLE LOCATION 4673. CONTINUE ALONG ROAD 127/1 TO THE INTERSECTION WITH ROADS 127/1, 129 AND 127/2. TURN RIGHT AND PROCEED ALONG ROAD 129 TO THE CHIEF'S KRAAL NZINGA. TURN AROUND AND RETURN ALONG ROAD 129 TO THE INTERSECTION WITH ROADS 129, 127/1 AND 127/2. TURN RIGHT AND PROCEED ALONG ROAD 127/2 VIA THE INTERSECTION OF ROAD 128 ON THE FARM B OF EDEN 5971 AND CONTINUE ALONG ROAD 127/2 TO BROTENI AND ON THE FARMS 50 5239. RETURN VIA THE SAME ROUTE TO THE INTERSECTION OF ROAD 165 AND MORLING STREET. TURN LEFT AND PROCEED ALONG MORLING STREET TO THE INTERSECTION OF MORLING AND UMGENI STREET, TURN LEFT AND PROCEED TO THE HOWICK BEER HALL.

ROUTE 12:

TENDELE MAGISTERIAL DISTRICT OF MOOI RIVER TO HOWICK MAGISTERIAL DISTRICT OF LIONS RIVER VIA ROSSETTA, NOTTINGHAM ROAD, CURRY'S POST AND RETURN.



transport

Department:
Transport
Province of KwaZulu-Natal

GAZETTE

LGKZNG47-2020-MAR

REGION: ALL

DEPART TENDELE SITUATED ON THE FARM JACKALSKOP12769 AND PROCEED ALONG ROAD 28/1 TO THE INTERSECTION OF ROAD 28/1 AND ROAD 178 ON THE FARM LOT 6 & 8 4354. TURN RIGHT AND PROCEED ALONG ROAD 178 FOR 1KM. TURN AROUND AND RETURN ALONG THE ROAD 178, TO THE INTERSECTION OF ROAD 28/1 AND ROAD 164 ON A FARM JACKALSKOP 12769. TURN RIGHT AND PROCEED ALONG ROAD 164 TO THE INTERSECTION WITH ROAD D314 ON THE FARM DEFENCE 8115. TURN LEFT AND PROCEED ALONG ROAD D314 TO PROSPERITY THE FARM PROSPERITY 9794. TURN AROUND AND RETURN ALONG ROAD D314 TO THE INTERSECTION WITH ROAD 164. TURN LEFT AND PROCEED ALONG ROAD 164 VIA THE INTERSECTION OF ROAD 450 ON THE FARM VAALKOP3207. CONTINUE ALONG ROAD 164 TO THE INTERSECTION WITH ROAD 164 AND ROAD 167, ON THE FARM ROSETTA2983. CONTINUE ALONG ROAD 164 VIA ROSETTA TO THE INTERSECTION OF ROAD164, 1/7 AND 1/6. TURN RIGHT AND PROCEED ALONG ROAD 1/6 TO THE INTERSECTION OF ROAD 1/6 AND ROAD 27/3 ON THE FARM GOWRIE 1930. CONTINUE ALONG ROAD 1/6 TO THE INTERSECTION OF ROAD 1/6 AND ROAD 147 ON THE FARM GOWRIE 1930. TURN LEFT AND PROCEED ALONG ROAD 147 OVER THE N3/4 ON THE FARM KILDARE 13155. CONTINUE ALONG ROAD 147 TO THE INTERSECTION WITH ROAD 147 AND ROAD 165 ON THE FARM KARKLOOF 1866. CONTINUE ALONG ROAD 165 VIA THE INTERSECTION WITH ROAD 144 ON THE FARM THOMASVILLE 2120, CONTINUE ALONG ROAD 165 VIA THE INTERSECTION OF ROADS B73 AND D369 ON THE FARM WOODLANDS 876 AND THE INTERSECTION WITH ROAD D287 ON THE FARM ELDERSLIE 14886, TO THE INTERSECTION OF ROAD 165 AND ROAD 145 ON THE FARM STOCKLANDS AND OATLANDS878. CONTINUE ALONG ROAD 165 VIA THE INTERSECTION WITH ROAD 162 ON THE FARM STOCKLANDS AND OATLANDS878. CONTINUE ALONG ROAD 165 TO THE INTERSECTION OF ROAD 165 AND ROAD 142 IN THE HOWICK BOROUGH. CONTINUE ALONG ROAD 165 WHICH BECOMES MAIN STREET AND TURN RIGHT INTO SOMME STREET. CONTINUE ALONG SOMME STREET TO THE INTERSECTION OF SOMME STREET AND UMGENI STREET. CONTINUE ALONG UMGENI STREET TO THE HOWICK BUS RANK, MAGISTERIAL DISTRICT OF LIONS RIVER AND RETURN BY THE SAME ROUTE.

ROUTE 13:

TENDELE MAGISTERIAL DISTRICT OF MOOI RIVER TO MOOI RIVER MAGISTERIAL DISTRICT OF MOOI RIVER AND RETURN.

DEPART TENDELE, SITUATED ON THE FARM JACKALSKOP12796 AND PROCEED ALONG ROAD 28/1 TO THE INTERSECTION OF ROAD 28/1 AND ROAD 178 ON THE FARM LOT 6 & 8 4354. TURN RIGHT AND PROCEED ALONG ROAD 178 FOR 1KM. TURN AROUND AND RETURN ALONG THE ROAD 178 TO THE INTERSECTION OF ROAD 28/1. TURN LEFT AND PROCEED ALONG ROAD 28/1, TO THE INTERSECTION OF 28/1 AND ROAD 164 ON THE FARM JACKALSKOP 12769. TURN RIGHT AND PROCEED ALONG ROAD 164 TO THE INTERSECTION WITH ROAD D314 ON THE FARM DEFENCE 8115. TURN LEFT AND PROCEED ALONG ROAD D314 TO PROSPERITY ON THE FARM PROSPERITY 9794. TURN AROUND AND RETURN ALONG ROAD D314 TO THE INTERSECTION WITH ROAD 164. TURN LEFT AND PROCEED ALONG ROAD 164 VIA THE INTERSECTION OF ROAD 450 ON THE FARM VAALKOP3207. CONTINUE ALONG ROAD 164 TO THE INTERSECTION WITH ROAD 164 AND ROAD 167 ON THE FARM ROSETTA. CONTINUE ALONG ROAD 164 VIA ROSETTA TO THE INTERSECTION 164 AND 1/7. TURN AROUND AND RETURN ALONG ROAD 164, TO THE INTERSECTION OF ROAD 164 AND 167, ON THE FARM ROSETTA2983. TURN RIGHT AND PROCEED ALONG ROAD 167 TO THE INTERSECTION WITH ROAD 167 AND ROAD 169 ON THE FARM TWEE FONTEIN 4327. TURN LEFT AND PROCEED ALONG ROAD 169 TO BLOGWENI ON THE FARM EGYPT 5498. TURN AROUND AND RETURN ALONG ROAD 169, VIA THE INTERSECTION OF ROAD 167 CONTINUE ALONG ROAD 169 TO THE INTERSECTION OF ROAD 169 AND ROAD 19 ON THE FARM GRANTLEIGH 2177. TURN RIGHT AND PROCEED ALONG ROAD 19 WHICH BECOMES LAWRENCE ROAD IN MOOI RIVER. CONTINUE ALONG LAWRENCE ROAD (VIA THE DESCRIPTION FROM LAWRENCE ROAD TO THE MOOI RIVER BUS TERMINUS AS PER THE ESCORT ROUTE). RETURN VIA THE SAME ROUTE.

ROUTE 14:

NOTTINGHAM ROAD MAGISTERIAL DISTRICT OF LIONS RIVER TO UMGENI POORT MAGISTERIAL DISTRICT OF LIONS RIVER VIA FORT NOTTINGHAM AND RETURN.

DEPART NOTTINGHAM ROAD SITUATED ON THE FARM GOWRIE1930 SITUATED IN THE MAGISTERIAL DISTRICT OF LIONS RIVER TO THE INTERSECTION OF ROADS 1/6 AND 163. TURN RIGHT AND PROCEED ALONG ROAD 163 VIA ONVERWACHT 2004, HOLLY LODGE 2001, ONVERWACHT 2004, TO THE INTERSECTION OF ROAD 163 AND ROAD 134 SITUATED ON THE FARM LEEUWBOSCH 1275, CONTINUE ALONG ROAD 163 VIA THE BUSH RESERVE TO THE FORT NOTTINGHAM TOWNSHIP SITUATED ON FORT NOTTINGHAM P.H.A. TURN AROUND AT FORT NOTTINGHAM AND PROCEED BACK ALONG ROAD 163 TO THE INTERSECTION OF ROADS 163 AND 134 SITUATED ON THE FARM LEEUWBOSCH 1275. TURN RIGHT AND PROCEED ALONG ROAD 134 TO THE INTERSECTION OF ROADS 134 AND D290 SITUATED ON THE FARM LEEUWBOSCH 1275. TURN RIGHT INTO ROAD D290 AND PROCEED VIA VLAK PLAATS 1314 ROWTHORPE 1898 TO THE UMGENI POORT CONVENT SITUATED ON THE FARM WAKEFIELD1269. RETURN VIA THE SAME ROUTE.

ROUTE 15:

BRUNTVILLE BLACK TOWNSHIP MAGISTERIAL DISTRICT OF MOOI RIVER TO MOOI RIVE TEXTILES MAGISTERIAL DISTRICT OF MOOI RIVER AND RETURN:

DEPART MAIN STREET, BRUNTVILLE BLACK TOWNSHIP, MOOI RIVER SOUTH AFRICA, BOROUGH OF MOOI RIVER TO THE UNNAMED ENTRANCE ROAD TO BRUNTVILLE BLACK TOWNSHIP. TURN LEFT AND CONTINUE PASS THE N.P.A. CLINIC AND CEMETERY TO THE INTERSECTION OF ROAD 14/1. TURN LEFT AND PROCEED ALONG ROAD 14/1 OVER THE N3/4 BRIDGE TO THE INTERSECTION OF ROADS 14/1 AND 1/7. TURN RIGHT INTO ROAD 1/7 AND PROCEED TO THE INTERSECTION OF ROAD 1/7 AND LAWRENCE ROAD IN MOOI RIVER. TURN LEFT AND PROCEED ALONG LAWRENCE ROAD TO THE INTERSECTION OF LAWRENCE AND MARKET STREET. TURN RIGHT INTO MARKET STREET AND PROCEED OVER RAILWAYS BRIDGE TO THE INTERSECTION OF MARKET STREET AND CLAUGHTON TERRACE AND CONTINUE ALONG THE EXTENSION OF CLAUGHTON TERRACE FROM TWO (2KM). OVER THE BRIDGE, OVER THE MOOI RIVER TO THE BUS SAME ROUTE. (THE HOLDER IS ENTITLED TO OPERATE INTERMEDIATE JOURNEYS BETWEEN BRUNTVILLE AND MOOI RIVER IN ACCORDANCE WITH THE TIMETABLE.

ROUTE 16:

MOOI RIVER MAGISTERIAL DISTRICT OF MOOI RIVE TO ESTCOURT MAGISTERIAL DISTRICT OF ESTCOURT AND RETURN:

DEPART THE BUS TERMINUS AT THE INTERSECTION OF LAWRENCE ROAD AND ROAD1/7 IN MOOI RIVER MAGISTERIAL DISTRICT OF MOOI RIVER. TURN RIGHT INTO ROAD 1/7 AND CONTINUE ALONG ROAD 1/7 OVER THE N3/4 WHERE IT BECOMES 1/8. CONTINUE ALONG ROAD 1/8 PASS THE INTERSECTION OF ROADS 1/8 AND ROAD 19, CONTINUE ALONG ROAD 1/8 VIA SHACKLETON 2164 TO THE INTERSECTION OF ROADS 1/8 AND 18, (LOWER MIDDLELUS TURN-OFF) SITUATED ON THE FARM THE PLAINS3147. CONTINUE ALONG ROAD 1/8 TO THE INTERSECTION OF ROADS 1/8 AND ROAD 175 SITUATED ON THE FARM OAKLANDS2976 (UPPER MIDDLELUSTURN-OFF). CONTINUE ALONG ROAD 1/8 VIA HIGHLANDS 2954 VIA THE WILLOW GRANGE FARM SITUATED ON THE FARM MISGUNST1916 TO THE INTERSECTION OF ROADS 1/8 AND ROAD 173. CONTINUE ALONG ROAD 1/8 VIA MEYER 1908 TO THE INTERSECTION OF ROADS 1/8 AND 170 SITUATED ON THE FARM ZAAY LARGER1199. CONTINUE ALONG ROAD 1/8 INTO ESTCOURT, MAGISTERIAL DISTRICT OF ESTCOURT. CONTINUE ALONG ROAD1/8 WHICH BECOMES HARDING STREET IN ESCOURT TO THE INTERSECTION OF HARDING STREET ESCOURT TO THE INTERSECTION OF HARDING STREET AND ALEXANDRA STREET. TURN LEFT INTO ALEXANDRA STREET TO THE ALEXANDRA STREET BUS TERMINUS SITUATED IN ESCOURT MAGISTERIAL DISTRICT OF ESCOURT AND RETURN VIA THE SAME ROUTE.

ROUTE 17:

MOOI RIVER MAGISTERIAL DISTRICT OF LIONS RIVER TO PIETERMARITZBURG MAGISTERIAL DISTRICT OF PIETERMARITZBURG AND RETURN:

DEPART MOOI RIVER BUS RANK IN THE MAGISTERIAL DISTRICT OF MOOI RIVER. TURN LEFT INTO ROAD 1/7 AND PROCEED ALONG ROAD 1/7 TO THE INTERSECTION OF ROAD 1/7 AND ROAD 14/1. TURN LEFT AND PROCEED ALONG ROAD 14/1 OVER THE N3/4 TO THE INTERSECTION OF ROAD 14/1 AND THE GLIDE ONTO THE N3 TURN RIGHT AND PROCEED ALONG THE N3 TO THE INTERSECTION OF THE N3 AND ROAD 142. TURN LEFT ALONG ROAD 142 TO THE INTERSECTION OF ROAD 142 AND ROAD 165 IN HOWICK, MAGISTERIAL DISTRICT OF LIONS RIVER. TURN RIGHT ALONG ROAD 165 (KNOWN AS MAIN ROAD IN HOWICK) AND CONTINUE ALONG ROAD 165 TO THE INTERSECTION WITH ROAD 165 AND ROAD 481. TURN RIGHT AND PROCEED ALONG ROAD 481 TO THE INTERSECTION WITH THE N3, TURN LEFT AND PROCEED ALONG THE N3 TO THE GLIDE OFF INTERSECTING WITH ROAD 6/1 SITUATED IN PIETERMARITZBURG, MAGISTERIAL DISTRICT OF PIETERMARITZBURG. TURN RIGHT INTO ROAD6/1 WHICH BECOMES CHURCH STREET AND CONTINUE TO THE INTERSECTION WITH CHURCH STREET AND EAST STREET. TURN LEFT AND PROCEED ALONG EAST STREET, TO THE NEW EAST STREET BUS RANK, SITUATED IN EAST STREET BETWEEN LOOP STREET AND BURGER STREET. RETURN TO MOOI RIVER VIA THE SAME ROUTE IN REVERSE.

RESTRICTION:

SUBJECT TO THE RESTRICTION THAT NO PASSENGERS SHALL BE PICKED UP OR SET DOWN WITHIN THE MUNICIPAL BOUNDARY OF PIETERMARITZBURG EXCEPT AT THE EAST STREET BUS RANK IN PIETERMARITZBURG.

NO. ROUTE

- 1 HOWICK TO MOPHOMENI
- 2 HOWICK TO MASHINGENI
- 3 HOWICK TO MAZWAZINI
- 4 HOWICK TO EQUEMENI
- 5 HOWICK TO DULELA
- 6 HOWICK TO SWEETWATERS
- 7 MPOPHOMENI TO PIETERMARITZBURG
- 8 BUCKLANDS TO HOWICK



transport

Department:

Transport

Province of KwaZulu-Natal

GAZETTE

LGKZNG47-2020-MAR

REGION: ALL

- 9 BUCKLAND TO MAKHAKHE
- 10 HOWICK TO CHIEF'S KRAAL
- 11 HOWICK TO BROTONI
- 12 TENDELE TO HOWICK
- 13 TENDELE TO MOOI RIVER
- 14 NOTTINGHAM ROAD TO UMGENI POORT CONVENT
- 15 BRUNTVILLE TOWNSHIP TO MOOI RIVER TEXTILES
- 16 MOOI RIVER TO ESTCOURT
- 17 MOOI RIVER TO PIETERMARITZBURG

PASSENGERS AND THEIR PERSONAL EFFECTS OVER THE FOLLOWING ROUTES: -

GENERAL AUTHORITIES

1. ORGANISED PARTIES

CONVEYANCE OF PARTY PERSONS VISITING ANY PLACE FOR THE PURPOSE OF: -

- 1. ATTENDING ANY RELIGIOUS FUNCTION, WEDDING OR FUNERAL.
- 2. TAKING PART IN CAMP, PICNIC, CONCERT OR OTHER FORM OF AMUSEMENT OR GATHERING
- 3. JOINTLY TAKING PART IN OR ATTENDING ANY COMPETITION OR GAME.



transport

Department:
Transport
Province of KwaZulu-Natal

GAZETTE

LGKZNG47-2020-MAR

REGION: ALL

1)	Application Number: APP0122364	2)	Gazette Number: LGKZNG47-2020-MAR
3)	Applicant: MV NGXONGO ID NO. 5711100817086 Association: ESIKHAWINI TAXI ASSOCIATION	4)	Applicant Address: P O BOX 260 ESIKHAWINI 3887
5)	Existing Licence Holder: VA NGXONGO ID NO. 5306095228082	6)	Existing Licence Holder Address: DECEASED 3887
7)	Type of application: DECEASED TRANSFER AND NEW OPERATING LICENCE AND CONVERSION	8)	Operating Licence Number: 1267400
9)	Vehicle Type: MINIBUS TAXI	10)	1 X 9-16 (SEATED) + 0 (STANDING)
11)	Region: UTHUNGULU		
12.1	2207YW2207W300050647 - ESIKHAWINI TO RICHARDSBAY DEPART ESIKHAWINI TAXI RANK, TURN LEFT INTO MTHOMBONI ROAD, RIGHT INTO MDLEBE MPUMA (EAST), INTO MELONI (P106). CARRY STRAIGHT DOWN THE B10 (P106), PAST MADLANKALA, TURN RIGHT INTO R34 (JOHN ROSS PARKWAY), TURN LEFT WEST CENTRAL ARTERIAL CARRY STRAIGHT INTO BULLION BOULEVARD, THEN TURN LEFT INTO TAXI CITY RANK RICHARDSBAY, RETURN ALONG THE SAME ROUTE.		
12.2	2207YW2207W300050648 - ESIKHAWINI TO RICHARDS BAY VIA ALTON 2. DEPART ESIKHAWINI RANK, LEFT INTO MTHOMBONI ROAD, RIGHT INTO MDLEBE MPUMA (EAST), INTO MELONI (P106), CARRY ON STRAIGHT DOWN THE B10 (P106), PAST MADLANKALA, TURN RIGHT INTO R34 (JOHN ROSS PARKWAY), TURN RIGHT INTO ALUMINA ALLEE, 100 METRES AWAY FROM THE ROAD, OFF LOADING AT BUS STOP (MARINGINI), RETURN. STRAIGHT ACROSS ALUMINA ALLEE, OFF LOADING AT AMALGAMATED, ENGINE GARAGE, IKHWEZI DEPORT BELL, SHELL GARAGE, ZCBF, DOLLAR DRIVE, TURN RIGHT AND LEFT INTO BULLION BOULEVARD AND TURN LEFT INTO TAXI RANK RICHARDSBAY, AND RETURN ALONG THE SAME ROUTE.		
12.3	2207YW2207W300050655 - ESIKHAWINI (MPEMBENI) TO RICHARDS BAY DEPART ESIKHAWINI TAXI RANK, TURN RIGHT INTO MTHOMBONI ROAD, CARRY STRAIGHT ACROSS MDLEBE MPUMA ROBOTS ALONG D887 TO MPEMBENI (LEXON TEA ROOM), TURN BACK ALONG D887, STRAIGHT DOWN THE B10 (P106), PAST MADLANKALA, TURN RIGHT INTO R34 (JOHN ROSS PARKWAY), TURN LEFT INTO WEST CENTRAL ARTERIAL, CARRY STRAIGHT TO BULLION BOULEVARD, THEN LEFT INTO TAXI CITY RANK RICHARDSBAY ALONG THE SAME ROUTE.		
12.4	2207YW2207XJ00050650 - ESIKHAWINI TO EMPANGENI RAIL DEPART ESIKHAWINI RANK, TURN LEFT INTO MTHOMBONI ROAD, CARRY STRAIGHT INTO D1567, TURN RIGHT INTO N2 (FREEWAY), TURN LEFT INTO R34 (JOHN ROSS PARKWAY), STRAIGHT INTO TANNER ROAD, OFF LOADING AT KENTUCKY, POST OFFICE, EMRICMOTORS AND TURN LEFT INTO B RANK, OFF LOADING THEN TURN INTO MAIN ROAD, TURN LEFT AND RIGHT GRANTHAM HIGHWAY, BACK INTO R34, TURN RIGHT INTO MAXWELL STREET, THEN LEFT INTO LOT 63 TAXI RANK, TURN RIGHT INTO N2 (NGOYA X ROADS) STRAIGHT TO EMPANGENI CIRCLE, LEFT INTO TANNER ROAD, THEN RIGHT INTO B-RANK, TURN RIGHT INTO TANNER ROAD, TURN LEFT INTO R34, RIGHT INTO MAXWELL STREET, LEFT INTO LOT 63, TAXI RANK EMPANGENI AND RETURN ALONG THE SAME ROUTE.		
12.5	2207YW2207XJ00050654 - ESIKHAWINI TO EMPANGENI LOT 63 DEPART ESIKHAWINI RANK, TURN LEFT INTO MTHOMBONI ROAD, STRAIGHT INTO D1567, TURN RIGHT INTO N2, LEFT INTO R34 (JOHN ROSS PARKWAY), STRAIGHT INTO MAIN ROAD, OFF LOADING AT SPEEDY, TURN LEFT INTO PRESIDENT SWART AVENUE, OFF LOADING AT CENTRAL PARK, TOTAL GARAGE, TURN RIGHT INTO MAXWELL STREET, THEN LEFT INTO LOT 63 TAXI RANK EMPANGENI AND RETURN ALONG THE SAME ROUTE.		
12.6	2207YW2207XJ00050657 - ESIKHAWINI (PORT DUNFORD) TO EMPANGENI DEPART ESIKHAWINI RANK TO PORT DUNFORD, ALONG D537 TO KWAMOLI TEA ROOM AND TURN BACK ALONG D537, TURN LEFT INTO D1597, STRAIGHT TO MASONGO X ROADS, TURN LEFT INTO MDLEBE MPUMA, RIGHT INTO MELONI (P106), CARRY STRAIGHT DOWN THE B10 (P106), PAST MADLANKALA, TURN LEFT INTO R34 (JOHN ROSS PARKWAY), TURN LEFT INTO TANNER ROAD, OFFLOADING AT KENTUCKY, POST OFFICE, EMRIC MOTORS, LEFT INTO B-RANK, BACK INTO MAIN ROAD, LEFT AND RIGHT INTO GRANTHAM HIGHWAY, TURN RIGHT INTO MAXWELL STREET, THEN LEFT INTO LOT 63 TAXI RANK EMPANGENI, AND RETURN ALONG THE SAME ROUTE.		
12.7	2207YW2207Y00050660 - CHARTER SERVICE FROM ESIKHAWINI TAXI RANK TO POINT WITHIN THE PROVINCE OF KZN ONLY. NO PICKING UP OR SETTING DOWN OF PASSENGERS EN ROUTE.		
12.8	2207YW2207Y00050661 - 1. PASSENGERS MAY BE PICKED UP AND/OR SET DOWN ONLY AT DESIGNATED TAXI RANK OR TAXI STOP, WHICH SHALL EXCLUDE BUS STOPS. 2. ENTRY OR RANKING ON PRIVATE PROPERTY IS NOT PERMITTED WITHOUT WRITTEN PERMISSION OF THE LANDLORD, A COPY OF WHICH MUST BE SUPPLIED TO THE BOARD. 3. WITHOUT HAVING ENTERED INTO AN AGREEMENT WITH OTHER OPERATORS ON A COMMON ROUTE, AS CONTEMPLATED BY SECTION 88(2)(B) OF ACT 22 OF 2000, THE PICKING UP OR SETTING DOWN OF PASSENGERS ON SUCH ROUTE IS NOT PERMITTED. A COPY OF SUCH AGREEMENT MUST BE SUPPLIED TO THE BOARD. 4. AT RANKS, WHETHER ON - STREET OR OFF - STREET, ONLY THE TAXIS THAT CAN BE ACCOMMODATED IN THE DEMARCATED AREA MAY OCCUPY THE RANK, EXCESS VEHICLES MUST HOLD ELSEWHERE AT DESIGNATED HOLDING AREAS. 5. RANK PERMITS OR LETTERS OF AUTHORITY MUST BE PRODUCED IN RESPECT OF ALL RANKS IN MUNICIPAL AREAS, IN PARTICULAR MAJOR TOWNS AND CITIES AND IN PARTICULAR INTER-PROVINCIAL DESTINATIONS. 6. THE ALLOCATION OF ANY ROUTE OR PORTION OF A ROUTE IS SUBJECT TO THE CONDITION THAT IT HAS BEEN APPROVED AND ALLOCATED IN GOOD FAITH AND THAT SUCH ROUTE WILL BE INVALID SHOULD IT TRANSPIRE THAT THE ROUTE OR PORTION THEREOF WILL, OR HAS CAUSED CONFLICT DUE TO IT HAVING BEEN APPROVED BASED ON INCORRECT OR FALSE INFORMATION SUPPLIED TO THE BOARD OR AS A RESULT OF AN ERROR. IN SUCH INSTANCE THE OPERATING LICENCE MUST BE RETURNED TO THE BOARD FOR CORRECTION. 7. THE VEHICLE MUST BE COVERED BY MOTOR VEHICLE INSURANCE AS WELL AS PERSONAL LIABILITY INSURANCE		

**transport**

Department:

Transport

Province of KwaZulu-Natal

GAZETTE

LGKZNG47-2020-MAR

REGION: ALL

12.9 2207YW220B8L00179114 - ESIKHAWINI TO KWADLANGEZWA.

FROM ESIKHAWINI AND THEREAFTER TURNING INTO MTHOMBONI ROAD ACROSS THE ROBOTS AND CARRYING STRAIGHT D1567 AND STRAIGHT ACROSS P2 (NGOYE ROAD) AND STRAIGHT INTO D361 AND THERE AFTER TURNING RIGHT TO UNGOYE UNIVERSITY, KWADLANGEZWA TAXI RANK (POST OFFICE) PICKING UP PASSENGERS AT KWADLANGEZWA TAXI RANK AND RETURN ALONG THE SAME ROUTE IN RESPECT OF ETA AND THE ROUTE DEPARTING KWADLANGEZWA TAXI RANK TO POST OFFICE, MFUNDO STREET, PICK UP AND DROP OFF PASSENGERS, STRAIGHT TO CROSS ROAD R102 TO ESIKHAWINI TAXI RANK SITUATED AT MTHOMBENI ROAD DROP OFF AND PICK UP, PASSENGERS AT ESIKHAWINI TAXI RANK AND RETURN ALONG THE SAME ROUTE IN RESPECT OF KTA, THE RETURN ROUTE FOR KTA SHALL EXACTLY BE SIMILAR AS THAT OF ETA BY DEFINITION.



transport

Department:
Transport
Province of KwaZulu-Natal

GAZETTE

LGKZNG47-2020-MAR

REGION: ALL

1)	Application Number: APP0122365	2)	Gazette Number: LGKZNG47-2020-MAR
3)	Applicant: □ IMPENDHLE SERVICES (PTY) LTD ID NO. 1961/000213/07 Association: NOT AVAILABLE	4)	Applicant Address: PO. BOX 26 HOWICK 3290
5)	Existing Licence Holder: NOT APPLICABLE ID NO. NOT APPLICABLE	6)	Existing Licence Holder Address: NOT APPLICABLE
7)	Type of application: NEW OPERATING LICENCE	8)	Operating Licence Number: NOTAVAILABLE
9)	Vehicle Type: BUS	10)	1 X 65 (SEATED) + 15 (STANDING)
11)	Region: UMGUNGUNDLOVU		
12.1	<p>KZPRERC2775274 - VARIOUS BUS ROUTES - IMPENDHLE SERVICES (PTY) LTD</p> <p>ROUTE 1: HOWICK MAGISTERIAL DISTRICT OF LIONS RIVER TO MPOPHOMENI MAGISTERIAL DISTRICT OF LIONS RIVER AND RETURN: DEPART THE HOWICK BUS TERMINUS AT THE HOWICK BEER HALL, UMGENI STREET, HOWICK, MAGISTERIAL DISTRICT OF LIONS RIVER, AND PROCEED ALONG UMGENI STREET TO THE INTERSECTION WITH SOMME STREET. TURN LEFT INTO SOMME STREET AND PROCEED TO THE INTERSECTION WITH BELL STREET. TURN RIGHT AND PROCEED ALONG BELLE STREET TO THE INTERSECTION WITH ROAD 165 KNOWN AS MAIN STREET IN HOWICK. TURN RIGHT AND PROCEED ALONG ROAD 165 VIA SATAN AND MERRIVALE AND CONTINUE UNDER THE N8 FLYOVER TO THE INTERSECTION OF ROAD 165 AND ROAD 135. TURN RIGHT AND PROCEED ALONG ROAD 135 VIA MAKANINI, N.P.B. AND MATATIELE TO THE INTERSECTION OF ROAD 135 AND THE TURN OFF TO MPOPHOMENI TOWNSHIP, SITUATED ON THE FARM RIETVLEI 1043. TURN LEFT AND PROCEED TO THE MPOPHOMENI TOWNSHIP BUS TERMINUS. RETURN VIA THE SAME ROUTE TO THE INTERSECTION OF ROAD 165 AND MORLING STREET. TURN LEFT AND PROCEED ALONG MORLING STREET TO THE INTERSECTION OF MORLING STREET AND UMGENI STREETS, TURN LEFT AND PROCEED TO THE HOWICK BEER HALL.</p> <p>ROUTE 2: HOWICK MAGISTERIAL DISTRICT OF LIONS RIVER TO MASHINGENI MAGISTERIAL DISTRICT OF LIONS RIVER AND RETURN. DEPART THE HOWICK BUS TERMINUS AT HOWICK BEER HALL, UMGENI STREET, HOWICK, MAGISTERIAL DISTRICT OF LIONS RIVER AND PROCEED ALONG UMGENI STREET TO THE INTERSECTION WITH SOMME STREET. TURN LEFT INTO SOMME STREET AND PROCEED TO THE INTERSECTION WITH BELL STREET. TURN RIGHT AND PROCEED ALONG BELLE STREET TO THE INTERSECTION WITH ROAD 165 (KNOWN AS MAIN STREET IN HOWICK) TURN RIGHT AND PROCEED ALONG ROAD 165 VIA SATAN AND MERRIVALE AND CONTINUE UNDER THE N8 FLYOVER TO THE INTERSECTION OF ROAD 165 AND ROAD 135. TURN RIGHT AND PROCEED ALONG ROAD 135 VIA MAKANINI, N.P.B. AND MATATIELE TO THE INTERSECTION OF ROAD 135 AND THE TURN OFF TO MPOPHOMENI TOWNSHIP, SITUATED ON THE FARM RIETVLEI 1043. TURN LEFT AND PROCEED TO THE MPOPHOMENI TOWNSHIP, TO MASHINGENI SITUATED ON THE FARM RIETVLEI 1043. RETURN VIA THE SAME ROUTE TO THE INTERSECTION OF ROAD 165 AND MORLING STREET. TURN LEFT AND PROCEED ALONG MORLING STREET TO THE INTERSECTION OF MORLING STREET AND UMGENI STREET, TURN LEFT AND PROCEED TO THE HOWICK BEER HALL.</p> <p>ROUTE 3: HOWICK MAGISTERIAL DISTRICT OF LIONS RIVER TO MASWAZINI MAGISTERIAL DISTRICT OF LIONS RIVER AND RETURN. DEPART THE HOWICK BUS TERMINUS, AT THE HOWICK BEER HALL, UMGENI STREET, HOWICK, MAGISTERIAL DISTRICT OF LIONS RIVER AND PROCEED ALONG UMGENI STREET, TO THE INTERSECTION WITH SOMME STREET. TURN LEFT INTO SOMME STREET AND PROCEED TO THE INTERSECTION WITH BELL STREET. TURN RIGHT AND PROCEED ALONG BELLE STREET TO THE INTERSECTION WITH ROAD 165 (KNOWN AS MAIN STREET IN HOWICK). TURN RIGHT AND PROCEED ALONG ROAD 165 VIA SATAN AND MERRIVALE AND CONTINUE UNDER THE N8 FLYOVER TO THE INTERSECTION OF ROAD 165 AND ROAD 135. TURN RIGHT AND PROCEED ALONG ROAD 135 VIA MAKANINI, N.P.B. MATATIELE, GOBLE, GUY, SAPPI AND STORE SITUATED ON ROAD NO.135 TO THE TURN OFF TO MAZWAZINI (KNOWN AS EQUEMENE) SITUATED ON THE FARM VAN VUURENS POST 942. TURN LEFT AND PROCEED TO MAZWAZINI VIA SLAGHENE SITUATED IN ZWAARTKOP BANTU LOCATION 4669. RETURN VIA THE SAME ROUTE TO THE INTERSECTION OF ROAD 165 AND MORLING STREET. TURN LEFT AND PROCEED ALONG MORLING STREET TO THE INTERSECTION OF MORLING AND UMGENI STREETS, TURN LEFT AND PROCEED TO THE HOWICK BEER HALL.</p> <p>ROUTE 4: HOWICK MAGISTERIAL DISTRICT OF LIONS RIVER TO EQUEMENI MAGISTERIAL DISTRICT OF PIETERMARITZBURG AND RETURN. DEPART THE HOWICK BUS TERMINUS AT THE HOWICK BEER HALL, UMGENI STREET, HOWICK, MAGISTERIAL DISTRICT OF LIONS RIVER AND PROCEED ALONG UMGENI STREET TO THE INTERSECTION WITH SOMME STREET, TURN LEFT INTO SOMME STREET AND PROCEED TO THE INTERSECTION WITH BELL STREET. TURN RIGHT AND PROCEED ALONG BELLE STREET TO THE INTERSECTION WITH ROAD 165 (KNOWN AS MAIN STREET IN HOWICK) TURN RIGHT AND PROCEED ALONG ROAD 165 VIA SATAN AND MERRIVALE AND CONTINUE UNDER THE N8 FLYOVER TO THE INTERSECTION OF ROAD 165 AND 135. TURN RIGHT AND PROCEED ALONG ROAD 135 VIA MAKANINI, N.P.B., MATATIELE, GOBLE AND GUY, SITUATED ON ROAD 135 TO THE INTERSECTION OF ROAD 135 AND ROAD 135 AND ROAD ZM207 SITUATED ON THE FARM RIETVLEI 1043. TURN LEFT AND PROCEED ALONG ROAD ZM207 VIA HAZA TEA ROOM, HLENGWA SCHOOL, QURRY, MNCANI, SANGWENI AND TOGOSA STORE, SITUATED IN THE ZWAARTKOP BANTU LOCATION TO THE INTERSECTION OF ROAD ZM207 AND ROAD B214, TURN RIGHT AND PROCEED ALONG ROAD B214 TO THE INTERSECTION ROAD B214 AND ROAD 135, EQUEMENE, SITUATED ON THE FARM VAN VUURENS POST 942. TURN RIGHT AND PROCEED ALONG ROAD 135 TO THE INTERSECTION OF ROAD 135 AND ROAD 165, TURN LEFT AND PROCEED ALONG ROAD 165 TO THE INTERSECTION OF ROAD 165 (MAIN STREET HOWICK) AND MORLING STREET, TURN LEFT AND PROCEED ALONG MORLING STREET TO THE INTERSECTION WITH UMGENI STREET TO THE UMGENI BEER HALL.</p> <p>ROUTE 5: HOWICK MAGISTERIAL DISTRICT OF LIONS RIVER TO KWA DULELA MAGISTERIAL DISTRICT OF PIETERMARITZBURG AND RETURN. DEPART THE HOWICK BUS TERMINUS AT THE BEER HALL, UMGENI STREET, HOWICK, MAGISTERIAL DISTRICT OF LIONS RIVER AND PROCEED ALONG UMGENI STREET TO THE INTERSECTION WITH SOMME STREET. TURN LEFT INTO SOMME STREET AND PROCEED TO THE INTERSECTION WITH BELL STREET, TURN RIGHT AND PROCEED ALONG BELLE STREET TO THE INTERSECTION WITH ROAD 165 (KNOWN AS MAIN STREET IN HOWICK) TURN RIGHT AND PROCEED ALONG ROAD 165 VIA SATAN AND MERRIVALE AND CONTINUE UNDER THE N8 FLYOVER TO THE INTERSECTION OF ROAD 165 AND 135. TURN RIGHT AND PROCEED ALONG ROAD 135 VIA MAKANINI, N.P.B. MATATIELE, GOBLE AND GUY, SITUATED ON ROAD NO.135 TO THE INTERSECTION OF ROAD 135 AND ROAD ZM207 SITUATED ON THE FARM RIETVLEI 1043. TURN LEFT AND PROCEED ALONG ROAD ZM207 TO THE INTERSECTION OF ROAD ZM207 AND ROAD ZD1237 SITUATED IN ZWAARTKOP BANTU LOCATION 4669, TURN LEFT AND PROCEED ALONG ROAD ZD1237, VIA HAZA TEA ROOM TO KWA DULELA SITUATED IN ZWAARTKOP BANTU LOCATION 669. RETURN VIA THE SAME ROUTE OF ROAD 165 AND MORLING STREET, TURN LEFT AND PROCEED ALONG MORLING STREET TO THE INTERSECTION OF MORLING STREET AND UMGENI STREET TURN LEFT AND PROCEED TO THE HOWICK BEER HALL.</p> <p>ROUTE 6: HOWICK MAGISTERIAL DISTRICT OF LIONS RIVER TO SWEETWATERS MAGISTERIAL DISTRICT OF PIETERMARITZBURG AND RETURN. DEPART THE HOWICK BUS TERMINUS AT THE HOWICK BEER HALL, UMGENI STREET, HOWICK, MAGISTERIAL DISTRICT OF LIONS RIVER AND PROCEED ALONG UMGENI STREET TO THE INTERSECTION WITH SOMME STREET TURN LEFT INTO SOMME STREET AND PROCEED TO THE INTERSECTION WITH BELL STREET TURN RIGHT AND PROCEED ALONG BELLE STREET TO THE INTERSECTION WITH ROAD 165 (KNOWN AS MAIN STREET IN HOWICK) TURN RIGHT AND PROCEED ALONG ROAD 165 VIA SATAN TO THE INTERSECTION OF ROAD 165 AND ROAD 367 AT MERRIVALE TURN LEFT AND PROCEED ALONG ROAD 367 VIA J.J DRIVE IN AND CEDARA TO THE INTERSECTION OF ROAD 367 AND ROAD 139. TURN LEFT AND PROCEED ALONG ROAD 139 TO HILTON HOTEL, SITUATED IN HILTON, MAGISTERIAL DISTRICT OF LIONS RIVER. TURN AROUND AND RETURN ALONG ROAD 139 VIA THE HILTON SHOPS TO THE INTERSECTION OF ROAD 139 AND ROAD 367. CONTINUE ALONG ROAD 139 VIA THE HILTON POLICE STATION, COWAN HOUSE, THE KNOLL, WINTERSKLOOF TO THE INTERSECTION OF ROAD 139 AND ZM1238 BEING THE ENTRANCE TO SWEETWATERS LOCATION. TURN RIGHT INTO ROAD ZM1238 AND CONTINUE ALONG THIS ROAD FOR 0.7KM TO THE SEZENANI BUS DEPOT. RETURN TO HOWICK VIA THE SAME ROUTE TO THE INTERSECTION OF ROAD 165 AND MORLING STREET. TURN LEFT AND PROCEED ALONG MORLING STREET. TURN LEFT AND PROCEED ALONG MORLING STREET TO THE INTERSECTION OF MORLING STREET AND UMGENI STREETS, TURN LEFT AND PROCEED TO THE HOWICK BEER HALL.</p>		



transport

Department:
Transport
Province of KwaZulu-Natal

GAZETTE

LGKZNG47-2020-MAR

REGION: ALL

(THE HOLDER IS ENTITLED TO OPERATE INTERMEDIATE JOURNEYS BETWEEN SWEETWATERS AND HILTON HOTEL IN ACCORDANCE WITH THE TIMETABLE)

ROUTE 7:

MPHOMENI MAGISTERIAL DISTRICT OF LIONS RIVER TO PIETERMARITZBURG MAGISTERIAL DISTRICT OF PIETERMARITZBURG AND RETURN. DEPART MPHOMENI, SITUATED ON THE FARM RIETVLEI1043, MAGISTERIAL DISTRICT OF LIONS RIVER AND PROCEED TO THE INTERSECTION OF ROAD 135 AND ROAD 165. TURN LEFT AND PROCEED ALONG ROAD 165 TO THE INTERSECTION OF ROAD 165 AND ZEERDEBERG ROAD. TURN RIGHT AND PROCEED ALONG ZEEDERBERG ROAD, VIA MERRIVALE TO THE INTERSECTION OF ZEEDERBERG ROAD AND ROAD 139. CONTINUE ALONG ROAD 367 VIA J.J. DRIVE IN, CEDARA TO THE INTERSECTION OF ROAD 367 AND ROAD 139, SITUATED IN HILTON, MAGISTERIAL DISTRICT OF LIONS RIVER. TURN LEFT AND PROCEED ALONG ROAD 139 VIA CROSSWAYS, HILTON SHOPS, HILTON HOTEL TO THE INTERSECTION OF ROAD 139 AND THE N3. TURN RIGHT AND PROCEED ALONG THE N3 TO THE GLIDE OFF INTERSECTING WITH ROAD 6/1, SITUATED IN PIETERMARITZBURG, MAGISTERIAL DISTRICT OF PIETERMARITZBURG. TURN RIGHT INTO ROAD 6/1 WHICH BECOMES CHURCH STREET AND CONTINUE TO THE INTERSECTION OF CHURCH STREET AND EAST STREET. TURN RIGHT AND PROCEED ALONG EAST STREET TO THE INTERSECTION OF EAST AND PIETERMARITZBURG STREET, TO THE INTERSECTION OF PIETERMARITZ STREET AND BERG STREET. TURN RIGHT INTO BERG STREET AND PROCEED ALONG BERG STREET TO THE INTERSECTION OF BERG AND EAST STREET. TURN RIGHT INTO EAST STREET AND PROCEED TO THE EAST STREET AND PROCEED TO THE EAST STREET BUS TERMINUS. DEPART EAST STREET TERMINUS AND PROCEED ALONG EAST STREET TO THE INTERSECTION OF EAST AND CHURCH STREETS. TURN LEFT INTO CHURCH STREET AND RETURN TO MPHOMENI AS PER OUTWARD JOURNEY.

ROUTE 8:

BUCKLANDS MAGISTERIAL DISTRICT OF IMPENDLE TO HOWICK MAGISTERIAL DISTRICT OF LIONS RIVER VIA NOTINGHAM ROAD, CURRYS POST AND RETURN.

DEPART BUCKLANDS SITUATED ON THE FARM A OF BUCKLANDS7595, PROCEED ALONG ROAD 27/2 TO THE INTERSECTION OF ROAD 27/2 AND 346 ON THE FARM LONGSTOP 13137. TURN RIGHT AND PROCEED ALONG ROAD 346 TO LOUWLANDS 7176. TURN AROUND AND RETURN ALONG ROAD 346 TO THE INTERSECTION WITH ROAD 27/2. TURN LEFT AND PROCEED ALONG ROAD 27/2 TO THE INTERSECTION OF ROAD 27/2 AND 277, SITUATED ON THE FARM A OF SNOWTOP8823. TURN LEFT AND PROCEED ALONG ROAD 227 TO LOTENI AND RETURN ALONG ROAD 277 TO THE INTERSECTION WITH ROAD 27/2. TURN LEFT AND PROCEED ALONG ROAD 27/2 VIA THE INTERSECTION OF ROAD 129 ON THE FARM GOLDEN FLEECE 14034. CONTINUE ALONG ROAD 27/2 TO THE INTERSECTION OF ROAD 28/2 ON THE FARM WUTHERING HEIGHTS 10079 WHERE ROAD 27/2 BECOMES ROAD 27/3. CONTINUE ALONG ROAD 27/3 TO THE INTERSECTION OF ROAD 27/3 AND 366 ON THE FARM COLLEGIATE 3267. CONTINUE ALONG ROAD 27/3 TO THE INTERSECTION OF ROAD 27/3 AND D544 ON THE FARM WAR COMMON 10648. CONTINUE ALONG ROAD 27/3 AND D.544 ON THE FARM WAR COMMON 10648. CONTINUE ALONG ROAD 27/3 TO THE INTERSECTION OF ROAD 27/3 AND D.361 ON THE FARM OUTSPAN. CONTINUE ALONG ROAD 27/3 TO THE INTERSECTION OF ROAD 27/3 AND 1/6 ON THE FARM GOWRIE. TURN RIGHT AND PROCEED ALONG ROAD 1/6. VIA THE INTERSECTION OF ROAD 1/6 AND 163 ON THE FARM GOWRIE 1930. CONTINUE ALONG ROAD 1/6 TO THE INTERSECTION OF ROAD 1/6 AND ROAD 147 OVER THE N3/4 ON THE FARM KILDARE 18155. CONTINUE ALONG ROAD 147 AND 165 ON THE FARM KARKLOOF 1866. CONTINUE ALONG 165 VIA THE INTERSECTION WITH ROAD 144 ON THE FARM THOMASVILLE 2120. CONTINUE ALONG ROAD 165 VIA THE INTERSECTION OF ROAD 293 ON THE FARM THOMASVILLE 2120, CONTINUE ALONG ROAD 165 VIA THE INTERSECTION OF ROAD B73 AND D369 ON THE FARM WOODLANDS 876 AND THE INTERSECTION WITH ROAD D287 ON THE FARM HLDERSLIE 14886 TO THE INTERSECTION OF ROADS 165 AND 145 ON THE FARM STOCKLANDS AND OATLANDS878. CONTINUE ALONG ROAD 165, VIA THE INTERSECTION WITH ROAD 162 ON THE FARM STOCKLANDS AND OATLANDS878. CONTINUE ALONG ROAD 165 TO THE INTERSECTION OF ROAD 165 AND 142 IN THE BOROUGH OF HOWICK. CONTINUE ALONG ROAD 165 WHICH BECOMES MAIN STREET AND TURN RIGHT INTO SOMME STREET, CONTINUE ALONG SOMME STREET TO THE INTERSECTION OF SOMME AND UMGENI STREET TO THE HOWICK BUS RANK, MAGISTERIAL DISTRICT OF LIONS RIVER. RETURN ALONG THE SAME ROUTE.

ROUTE 9:

BUCKLANDS MAGISTERIAL DISTRICT OF IMPENDLE TO THE HOLM MAGISTERIAL DISTRICT OF UNDERBERG (MAKHAKHE), (SANI PASS) MAGISTERIAL DISTRICT OF UNDERBERG AND RETURN:

DEPART BUCKLANDS ON THE FARM A OF BUCKLANDS7588 AND PROCEED ALONG ROAD 27/2 VIA THE INTERSECTION OF ROAD D6 SITUATED ON THE FARM MORVEN 9366. CONTINUE ALONG ROAD 27 TO THE INTERSECTION OF ROAD 27 AND ROAD 277 SITUATED ON FARM A OF SNOWTOP8823. TURN LEFT AND PROCEED ALONG ROAD 277 TO LOTENI, SITUATED ON THE FARM LAURENSFORD 11783. RETURN TO THE INTERSECTION OF ROAD 277 AND ROAD 27/2 VIA THE SAME ROUTE. TURN RIGHT AND PROCEED ALONG ROAD 27/2, VIA BUCKLANDS TO THE INTERSECTION OF ROAD 27/2 AND ROAD 346 SITUATED ON THE FARM LONGSTOP 13137. TURN RIGHT AND PROCEED ALONG ROAD 346 TO UPPER UMKOMAAS SITUATED ON THE FARM LOWLAND 7176. TURN AROUND AND RETURN ALONG ROAD 346 TO THE INTERSECTION OF ROAD 346 AND ROAD 27. TURN RIGHT AND PROCEED ALONG ROAD 27/2 VIA THE INTERSECTION WITH ROAD 25/2 SITUATED ON THE FARM FP65 8346 AND CONTINUE ALONG ROAD 27/1 TO THE INTERSECTION OF ROADS 27/2, 27/1 AND 126. CONTINUE ALONG ROAD 126 THROUGH HIMEVILLE TOWNSHIP, MAGISTERIAL DISTRICT OF UNDERBERG TO THE INTERSECTION OF ROADS 126, 7/4 AND 125 IN UNDERBERG ON THE FARM UNDERBERG FP 161 6834. TURN AROUND AND RETURN ALONG ROAD 126 TO THE INTERSECTION OF ROADS 126, 27/1, 27/2 AND 318 SITUATED ON THE FARM RIVERSDALE 1287. TURN LEFT AND PROCEED ALONG ROAD 318 TO THE HOLM SITUATED ON THE FARM FP2177198 KNOWN AS MAKHAKHE. TURN AROUND AND RETURN ALONG ROAD 318 TO THE INTERSECTION OF ROADS 318, 126, 27/2 AND 27/1. TURN RIGHT AND PROCEED ALONG ROAD 126 VIA HIMEVILLE TO UNDERBERG AND RETURN ALONG ROAD 126, 27/2, 346 TO MAKHAKHE AND RETURN TO ROAD 27/2 AND PROCEED ALONG ROAD 27/2 TO LOTENI, VIA ROADS 27/2 AND 277. RETURN FROM LOTENI TO BUCKLANDS VIA ROAD 277 AND ROAD 27/2.

ROUTE 10:

HOWICK MAGISTERIAL DISTRICT OF LIONS RIVER TO CHIEF'S KRAAL MAGISTERIAL DISTRICT OF IMPENDHLE VIA DARGLE AND RETURN:

DEPART THE HOWICK BUS RANK AND PROCEED ALONG UMGENI ROAD TO SOMME STREET ALONG SOMME STREET TO BELL STREET, ALONG BELLE STREET TO ROAD 165 (KNOWN AS MAIN STREET HOWICK, MAGISTERIAL DISTRICT OF LIONS RIVER). TURN LEFT ALONG ROAD 165 AND CONTINUE TO THE INTERSECTION OF ROAD 165 AND ROAD 142 IN THE BOROUGH OF HOWICK. TURN LEFT AND CONTINUE ALONG ROAD 142, PASS THE INTERSECTION WITH THE N3/4 TO THE INTERSECTION OF ROADS 142, 1/6 AND 548, IN THE MIDMAR REGULATED AREA. TURN RIGHT AND PROCEED ALONG ROAD 1/6 TO THE INTERSECTION OF ROAD 162. TURN LEFT AND CONTINUE ALONG ROAD 1/6 THE INTERSECTION OF ROAD 1/6 AND ROAD 134 ON THE FARM WELTEVREDEN 1017. TURN LEFT AND PROCEED ALONG ROAD 134 VIA DARGLE ON THE FARM HEBRON 914 PASS THE INTERSECTION OF ROAD 548 ON FARM MIDDLE BOSCH 897. CONTINUE ALONG ROAD 134 TO THE INTERSECTION OF ROAD 134 AND D244 ON THE FARM DARGLE 913. CONTINUE ALONG ROAD 134 VIA D666 ON THE FARM DARGLE 913. CONTINUE ALONG ROAD 134 TO THE INTERSECTION 134 AND ROAD 130 ON THE DARGLE FARM 913. TURN LEFT AND PROCEED ALONG ROAD 130 VIA ROAD 132 ON THE FARM BEVERLY 2047. CONTINUE ALONG ROAD 130 TO THE INTERSECTION OF ROAD 130 AND 131 IN THE IMPENDHLE LOCATION 4673. TURN LEFT AND PROCEED ALONG ROAD 130 VIA IMPENDHLE VIAALGE TO THE INTERSECTION OF ROAD 130 AND ROAD 127/1 IN THE IMPENDHLE LOCATION 4673. TURN RIGHT AND PROCEED ALONG ROAD 137/1 TO THE INTERSECTION OF ROAD 127/1 AND ROAD 129 IN THE IMPENDHLE LOCATION 4673. TURN RIGHT AND PROCEED ALONG ROAD 129 TO CHIEF'S KRAAL (NZINGA) AND RETURN TO HOWICK VIA THE SAME ROUTE TO THE INTERSECTION OF ROAD 165 AND MORLING STREET. TURN RIGHT AND PROCEED ALONG MORLING STREET TO THE INTERSECTION OF MORLING AND UMGENI STREETS, TURN LEFT AND PROCEED TO THE HOWICK BEER HALL.

ROUTE 11:

HOWICK MAGISTERIAL DISTRICT OF LIONS RIVER TO BROTENI MAGISTERIAL DISTRICT OF IMPENDHLE AND RETURN.

DEPART HOWICK BUS TERMINUS AT THE HOWICK BEER HALL, UMGENI STREET, HOWICK, MAGISTERIAL DISTRICT OF LIONS RIVER AND PROCEED ALONG UMGENI STREET TO THE INTERSECTION OF SOMME STREET. TURN LEFT INTO SOMME STREET AND PROCEED TO THE INTERSECTION WITH BELL STREET. TURN RIGHT AND PROCEED ALONG BELLE STREET TO THE INTERSECTION OF BELL STREET AND ROAD 165 (KNOWN AS MAIN STREET IN HOWICK). PROCEED ALONG ROAD 165 VIA MERRIVALE AND PROCEED UNDER THE N8 FLYOVER TO THE INTERSECTION OF ROAD 165 AND ROAD 135 SITUATED ON THE FARM DRIEFONTEIN EN952. TURN RIGHT AND PROCEED ALONG ROAD 135. CONTINUE ALONG ROAD 135 TO THE INTERSECTION OF ROAD 135 AND ROAD 7/2. TURN RIGHT AND PROCEED ALONG ROAD 7/2, VIA BOSTON AND THE INTERSECTION WITH ROAD 132 ON FARM ELANDSRIVER DRIFT 770. CONTINUE ALONG ROAD 7/2 TO THE INTERSECTION OF 7/2 AND ROAD 127/1. TURN RIGHT AND PROCEED ALONG ROAD 127/1 TO THE INTERSECTION OF ROAD 127/1 AND ROAD 130, IN THE IMPENDHLE LOCATION 4673. TURN RIGHT AND PROCEED ALONG ROAD 130 TO IMPENDHLE VILLAGE IN THE IMPENDHLE LOCATION 4673. TURN AROUND AND RETURN ALONG ROAD 130 TO THE INTERSECTION WITH ROAD 130 AND ROAD 127/1. TURN RIGHT AND PROCEED ALONG ROAD 127/1 TO THE INTERSECTION WITH ROAD 127/1 AND ROAD 129 IMPENDHLE LOCATION 4673. CONTINUE ALONG ROAD 127/1 TO THE INTERSECTION WITH ROADS 127/1, 129 AND 127/2. TURN RIGHT AND PROCEED ALONG ROAD 129 TO THE CHIEF'S KRAAL NZINGA. TURN AROUND AND RETURN ALONG ROAD 129 TO THE INTERSECTION WITH ROADS 129, 127/1 AND 127/2. TURN RIGHT AND PROCEED ALONG ROAD 127/2 VIA THE INTERSECTION OF ROAD 128 ON THE FARM B OF EDEN 5971 AND CONTINUE ALONG ROAD 127/2 TO BROTENI AND ON THE FARMS 50 5239. RETURN VIA THE SAME ROUTE TO THE INTERSECTION OF ROAD 165 AND MORLING STREET. TURN LEFT AND PROCEED ALONG MORLING STREET TO THE INTERSECTION OF MORLING AND UMGENI STREET, TURN LEFT AND PROCEED TO THE HOWICK BEER HALL.

ROUTE 12:

TENDELE MAGISTERIAL DISTRICT OF MOOI RIVER TO HOWICK MAGISTERIAL DISTRICT OF LIONS RIVER VIA ROSSETTA, NOTTINGHAM ROAD, CURRY'S POST AND RETURN.



transport

Department:
Transport
Province of KwaZulu-Natal

GAZETTE

LGKZNG47-2020-MAR

REGION: ALL

DEPART TENDELE SITUATED ON THE FARM JACKALSKOP12769 AND PROCEED ALONG ROAD 28/1 TO THE INTERSECTION OF ROAD 28/1 AND ROAD 178 ON THE FARM LOT 6 & 8 4354. TURN RIGHT AND PROCEED ALONG ROAD 178 FOR 1KM. TURN AROUND AND RETURN ALONG THE ROAD 178, TO THE INTERSECTION OF ROAD 28/1 AND ROAD 164 ON A FARM JACKALSKOP 12769. TURN RIGHT AND PROCEED ALONG ROAD 164 TO THE INTERSECTION WITH ROAD D314 ON THE FARM DEFENCE 8115. TURN LEFT AND PROCEED ALONG ROAD D314 TO PROSPERITY THE FARM PROSPERITY 9794. TURN AROUND AND RETURN ALONG ROAD D314 TO THE INTERSECTION WITH ROAD 164. TURN LEFT AND PROCEED ALONG ROAD 164 VIA THE INTERSECTION OF ROAD 450 ON THE FARM VAALKOP3207. CONTINUE ALONG ROAD 164 TO THE INTERSECTION WITH ROAD 164 AND ROAD 167, ON THE FARM ROSETTA2983. CONTINUE ALONG ROAD 164 VIA ROSETTA TO THE INTERSECTION OF ROAD164, 1/7 AND 1/6. TURN RIGHT AND PROCEED ALONG ROAD 1/6 TO THE INTERSECTION OF ROAD 1/6 AND ROAD 27/3 ON THE FARM GOWRIE 1930. CONTINUE ALONG ROAD 1/6 TO THE INTERSECTION OF ROAD 1/6 AND ROAD 147 ON THE FARM GOWRIE 1930. TURN LEFT AND PROCEED ALONG ROAD 147 OVER THE N3/4 ON THE FARM KILDARE 13155. CONTINUE ALONG ROAD 147 TO THE INTERSECTION WITH ROAD 147 AND ROAD 165 ON THE FARM KARKLOOF 1866. CONTINUE ALONG ROAD 165 VIA THE INTERSECTION WITH ROAD 144 ON THE FARM THOMASVILLE 2120, CONTINUE ALONG ROAD 165 VIA THE INTERSECTION OF ROADS B73 AND D369 ON THE FARM WOODLANDS 876 AND THE INTERSECTION WITH ROAD D287 ON THE FARM ELDERSLIE 14886, TO THE INTERSECTION OF ROAD 165 AND ROAD 145 ON THE FARM STOCKLANDS AND OATLANDS878. CONTINUE ALONG ROAD 165 VIA THE INTERSECTION WITH ROAD 162 ON THE FARM STOCKLANDS AND OATLANDS878. CONTINUE ALONG ROAD 165 TO THE INTERSECTION OF ROAD 165 AND ROAD 142 IN THE HOWICK BOROUGH. CONTINUE ALONG ROAD 165 WHICH BECOMES MAIN STREET AND TURN RIGHT INTO SOMME STREET. CONTINUE ALONG SOMME STREET TO THE INTERSECTION OF SOMME STREET AND UMGENI STREET. CONTINUE ALONG UMGENI STREET TO THE HOWICK BUS RANK, MAGISTERIAL DISTRICT OF LIONS RIVER AND RETURN BY THE SAME ROUTE.

ROUTE 13:

TENDELE MAGISTERIAL DISTRICT OF MOOI RIVER TO MOOI RIVER MAGISTERIAL DISTRICT OF MOOI RIVER AND RETURN.

DEPART TENDELE, SITUATED ON THE FARM JACKALSKOP12796 AND PROCEED ALONG ROAD 28/1 TO THE INTERSECTION OF ROAD 28/1 AND ROAD 178 ON THE FARM LOT 6 & 8 4354. TURN RIGHT AND PROCEED ALONG ROAD 178 FOR 1KM. TURN AROUND AND RETURN ALONG THE ROAD 178 TO THE INTERSECTION OF ROAD 28/1. TURN LEFT AND PROCEED ALONG ROAD 28/1, TO THE INTERSECTION OF 28/1 AND ROAD 164 ON THE FARM JACKALSKOP 12769. TURN RIGHT AND PROCEED ALONG ROAD 164 TO THE INTERSECTION WITH ROAD D314 ON THE FARM DEFENCE 8115. TURN LEFT AND PROCEED ALONG ROAD D314 TO PROSPERITY ON THE FARM PROSPERITY 9794. TURN AROUND AND RETURN ALONG ROAD D314 TO THE INTERSECTION WITH ROAD 164. TURN LEFT AND PROCEED ALONG ROAD 164 VIA THE INTERSECTION OF ROAD 450 ON THE FARM VAALKOP3207. CONTINUE ALONG ROAD 164 TO THE INTERSECTION WITH ROAD 164 AND ROAD 167 ON THE FARM ROSETTA. CONTINUE ALONG ROAD 164 VIA ROSETTA TO THE INTERSECTION 164 AND 1/7. TURN AROUND AND RETURN ALONG ROAD 164, TO THE INTERSECTION OF ROAD 164 AND 167, ON THE FARM ROSETTA2983. TURN RIGHT AND PROCEED ALONG ROAD 167 TO THE INTERSECTION WITH ROAD 167 AND ROAD 169 ON THE FARM TWEE FONTEIN 4327. TURN LEFT AND PROCEED ALONG ROAD 169 TO BLOGWENI ON THE FARM EGYPT 5498. TURN AROUND AND RETURN ALONG ROAD 169, VIA THE INTERSECTION OF ROAD 167 CONTINUE ALONG ROAD 169 TO THE INTERSECTION OF ROAD 169 AND ROAD 19 ON THE FARM GRANTLEIGH 2177. TURN RIGHT AND PROCEED ALONG ROAD 19 WHICH BECOMES LAWRENCE ROAD IN MOOI RIVER. CONTINUE ALONG LAWRENCE ROAD (VIA THE DESCRIPTION FROM LAWRENCE ROAD TO THE MOOI RIVER BUS TERMINUS AS PER THE ESCORT ROUTE). RETURN VIA THE SAME ROUTE.

ROUTE 14:

NOTTINGHAM ROAD MAGISTERIAL DISTRICT OF LIONS RIVER TO UMGENI POORT MAGISTERIAL DISTRICT OF LIONS RIVER VIA FORT NOTTINGHAM AND RETURN.

DEPART NOTTINGHAM ROAD SITUATED ON THE FARM GOWRIE1930 SITUATED IN THE MAGISTERIAL DISTRICT OF LIONS RIVER TO THE INTERSECTION OF ROADS 1/6 AND 163. TURN RIGHT AND PROCEED ALONG ROAD 163 VIA ONVERWACHT 2004, HOLLY LODGE 2001, ONVERWACHT 2004, TO THE INTERSECTION OF ROAD 163 AND ROAD 134 SITUATED ON THE FARM LEEUWBOSCH 1275, CONTINUE ALONG ROAD 163 VIA THE BUSH RESERVE TO THE FORT NOTTINGHAM TOWNSHIP SITUATED ON FORT NOTTINGHAM P.H.A. TURN AROUND AT FORT NOTTINGHAM AND PROCEED BACK ALONG ROAD 163 TO THE INTERSECTION OF ROADS 163 AND 134 SITUATED ON THE FARM LEEUWBOSCH 1275. TURN RIGHT AND PROCEED ALONG ROAD 134 TO THE INTERSECTION OF ROADS 134 AND D290 SITUATED ON THE FARM LEEUWBOSCH 1275. TURN RIGHT INTO ROAD D290 AND PROCEED VIA VLAK PLAATS 1314 ROWTHORPE 1898 TO THE UMGENI POORT CONVENT SITUATED ON THE FARM WAKEFIELD1269. RETURN VIA THE SAME ROUTE.

ROUTE 15:

BRUNTVILLE BLACK TOWNSHIP MAGISTERIAL DISTRICT OF MOOI RIVER TO MOOI RIVE TEXTILES MAGISTERIAL DISTRICT OF MOOI RIVER AND RETURN:

DEPART MAIN STREET, BRUNTVILLE BLACK TOWNSHIP, MOOI RIVER SOUTH AFRICA, BOROUGH OF MOOI RIVER TO THE UNNAMED ENTRANCE ROAD TO BRUNTVILLE BLACK TOWNSHIP. TURN LEFT AND CONTINUE PASS THE N.P.A. CLINIC AND CEMETERY TO THE INTERSECTION OF ROAD 14/1. TURN LEFT AND PROCEED ALONG ROAD 14/1 OVER THE N3/4 BRIDGE TO THE INTERSECTION OF ROADS 14/1 AND 1/7. TURN RIGHT INTO ROAD 1/7 AND PROCEED TO THE INTERSECTION OF ROAD 1/7 AND LAWRENCE ROAD IN MOOI RIVER. TURN LEFT AND PROCEED ALONG LAWRENCE ROAD TO THE INTERSECTION OF LAWRENCE AND MARKET STREET. TURN RIGHT INTO MARKET STREET AND PROCEED OVER RAILWAYS BRIDGE TO THE INTERSECTION OF MARKET STREET AND CLAUGHTON TERRACE AND CONTINUE ALONG THE EXTENSION OF CLAUGHTON TERRACE FROM TWO (2KM). OVER THE BRIDGE, OVER THE MOOI RIVER TO THE BUS SAME ROUTE. (THE HOLDER IS ENTITLED TO OPERATE INTERMEDIATE JOURNEYS BETWEEN BRUNTVILLE AND MOOI RIVER IN ACCORDANCE WITH THE TIMETABLE.

ROUTE 16:

MOOI RIVER MAGISTERIAL DISTRICT OF MOOI RIVE TO ESTCOURT MAGISTERIAL DISTRICT OF ESTCOURT AND RETURN:

DEPART THE BUS TERMINUS AT THE INTERSECTION OF LAWRENCE ROAD AND ROAD1/7 IN MOOI RIVER MAGISTERIAL DISTRICT OF MOOI RIVER. TURN RIGHT INTO ROAD 1/7 AND CONTINUE ALONG ROAD 1/7 OVER THE N3/4 WHERE IT BECOMES 1/8. CONTINUE ALONG ROAD 1/8 PASS THE INTERSECTION OF ROADS 1/8 AND ROAD 19, CONTINUE ALONG ROAD 1/8 VIA SHACKLETON 2164 TO THE INTERSECTION OF ROADS 1/8 AND 18, (LOWER MIDDLELUS TURN-OFF) SITUATED ON THE FARM THE PLAINS3147. CONTINUE ALONG ROAD 1/8 TO THE INTERSECTION OF ROADS 1/8 AND ROAD 175 SITUATED ON THE FARM OAKLANDS2976 (UPPER MIDDLELUSTURN-OFF). CONTINUE ALONG ROAD 1/8 VIA HIGHLANDS 2954 VIA THE WILLOW GRANGE FARM SITUATED ON THE FARM MISGUNST1916 TO THE INTERSECTION OF ROADS 1/8 AND ROAD 173. CONTINUE ALONG ROAD 1/8 VIA MEYER 1908 TO THE INTERSECTION OF ROADS 1/8 AND 170 SITUATED ON THE FARM ZAAY LARGER1199. CONTINUE ALONG ROAD 1/8 INTO ESTCOURT, MAGISTERIAL DISTRICT OF ESTCOURT. CONTINUE ALONG ROAD1/8 WHICH BECOMES HARDING STREET IN ESCCOURT TO THE INTERSECTION OF HARDING STREET ESCCOURT TO THE INTERSECTION OF HARDING STREET AND ALEXANDRA STREET. TURN LEFT INTO ALEXANDRA STREET TO THE ALEXANDRA STREET BUS TERMINUS SITUATED IN ESCCOURT MAGISTERIAL DISTRICT OF ESCCOURT AND RETURN VIA THE SAME ROUTE.

ROUTE 17:

MOOI RIVER MAGISTERIAL DISTRICT OF LIONS RIVER TO PIETERMARITZBURG MAGISTERIAL DISTRICT OF PIETERMARITZBURG AND RETURN:

DEPART MOOI RIVER BUS RANK IN THE MAGISTERIAL DISTRICT OF MOOI RIVER. TURN LEFT INTO ROAD 1/7 AND PROCEED ALONG ROAD 1/7 TO THE INTERSECTION OF ROAD 1/7 AND ROAD 14/1. TURN LEFT AND PROCEED ALONG ROAD 14/1 OVER THE N3/4 TO THE INTERSECTION OF ROAD 14/1 AND THE GLIDE ONTO THE N3 TURN RIGHT AND PROCEED ALONG THE N3 TO THE INTERSECTION OF THE N3 AND ROAD 142. TURN LEFT ALONG ROAD 142 TO THE INTERSECTION OF ROAD 142 AND ROAD 165 IN HOWICK, MAGISTERIAL DISTRICT OF LIONS RIVER. TURN RIGHT ALONG ROAD 165 (KNOWN AS MAIN ROAD IN HOWICK) AND CONTINUE ALONG ROAD 165 TO THE INTERSECTION WITH ROAD 165 AND ROAD 481. TURN RIGHT AND PROCEED ALONG ROAD 481 TO THE INTERSECTION WITH THE N3, TURN LEFT AND PROCEED ALONG THE N3 TO THE GLIDE OFF INTERSECTING WITH ROAD 6/1 SITUATED IN PIETERMARITZBURG, MAGISTERIAL DISTRICT OF PIETERMARITZBURG. TURN RIGHT INTO ROAD6/1 WHICH BECOMES CHURCH STREET AND CONTINUE TO THE INTERSECTION WITH CHURCH STREET AND EAST STREET. TURN LEFT AND PROCEED ALONG EAST STREET, TO THE NEW EAST STREET BUS RANK, SITUATED IN EAST STREET BETWEEN LOOP STREET AND BURGER STREET. RETURN TO MOOI RIVER VIA THE SAME ROUTE IN REVERSE.

RESTRICTION:

SUBJECT TO THE RESTRICTION THAT NO PASSENGERS SHALL BE PICKED UP OR SET DOWN WITHIN THE MUNICIPAL BOUNDARY OF PIETERMARITZBURG EXCEPT AT THE EAST STREET BUS RANK IN PIETERMARITZBURG.

NO. ROUTE

- 1 HOWICK TO MOPHOMENI
- 2 HOWICK TO MASHINGENI
- 3 HOWICK TO MAZWAZINI
- 4 HOWICK TO EQUEMENI
- 5 HOWICK TO DULELA
- 6 HOWICK TO SWEETWATERS
- 7 MPOPHOMENI TO PIETERMARITZBURG
- 8 BUCKLANDS TO HOWICK



transport

Department:

Transport

Province of KwaZulu-Natal

GAZETTE

LGKZNG47-2020-MAR

REGION: ALL

- 9 BUCKLAND TO MAKHAKHE
- 10 HOWICK TO CHIEF'S KRAAL
- 11 HOWICK TO BROTONI
- 12 TENDELE TO HOWICK
- 13 TENDELE TO MOOI RIVER
- 14 NOTTINGHAM ROAD TO UMGENI POORT CONVENT
- 15 BRUNTVILLE TOWNSHIP TO MOOI RIVER TEXTILES
- 16 MOOI RIVER TO ESTCOURT
- 17 MOOI RIVER TO PIETERMARITZBURG

PASSENGERS AND THEIR PERSONAL EFFECTS OVER THE FOLLOWING ROUTES: -

GENERAL AUTHORITIES

1. ORGANISED PARTIES

CONVEYANCE OF PARTY PERSONS VISITING ANY PLACE FOR THE PURPOSE OF: -

1. ATTENDING ANY RELIGIOUS FUNCTION, WEDDING OR FUNERAL.

2. TAKING PART IN CAMP, PICNIC, CONCERT OR OTHER FORM OF AMUSEMENT OR GATHERING

3. JOINTLY TAKING PART IN OR ATTENDING ANY COMPETITION OR GAME.



transport

Department:
Transport
Province of KwaZulu-Natal

GAZETTE

LGKZNG47-2020-MAR

REGION: ALL

1)	Application Number: APP0122369	2)	Gazette Number: LGKZNG47-2020-MAR
3)	Applicant: <input type="checkbox"/> IMPENDHLE SERVICES (PTY) LTD ID NO. 1961/000213/07 Association: NOT AVAILABLE	4)	Applicant Address: PO. BOX 26 HOWICK 3290
5)	Existing Licence Holder: NOT APPLICABLE ID NO. NOT APPLICABLE	6)	Existing Licence Holder Address: NOT APPLICABLE
7)	Type of application: NEW OPERATING LICENCE	8)	Operating Licence Number: NOTAVAILABLE
9)	Vehicle Type: BUS	10)	1 X 65 (SEATED) + 15 (STANDING)
11)	Region: UMGUNGUNDLOVU		
12.1	<p>KZPRERC2775274 - VARIOUS BUS ROUTES - IMPENDHLE SERVICES (PTY) LTD</p> <p>ROUTE 1: HOWICK MAGISTERIAL DISTRICT OF LIONS RIVER TO MPOPHOMENI MAGISTERIAL DISTRICT OF LIONS RIVER AND RETURN: DEPART THE HOWICK BUS TERMINUS AT THE HOWICK BEER HALL, UMGENI STREET, HOWICK, MAGISTERIAL DISTRICT OF LIONS RIVER, AND PROCEED ALONG UMGENI STREET TO THE INTERSECTION WITH SOMME STREET. TURN LEFT INTO SOMME STREET AND PROCEED TO THE INTERSECTION WITH BELL STREET. TURN RIGHT AND PROCEED ALONG BELLE STREET TO THE INTERSECTION WITH ROAD 165 KNOWN AS MAIN STREET IN HOWICK. TURN RIGHT AND PROCEED ALONG ROAD 165 VIA SATAN AND MERRIVALE AND CONTINUE UNDER THE N FLYOVER TO THE INTERSECTION OF ROAD 165 AND ROAD 135. TURN RIGHT AND PROCEED ALONG ROAD 135 VIA MAKANINI, N.P.B. AND MATATIELE TO THE INTERSECTION OF ROAD 135 AND THE TURN OFF TO MPOPHOMENI TOWNSHIP, SITUATED ON THE FARM RIETVLEI 1043. TURN LEFT AND PROCEED TO THE MPOPHOMENI TOWNSHIP BUS TERMINUS. RETURN VIA THE SAME ROUTE TO THE INTERSECTION OF ROAD 165 AND MORLING STREET. TURN LEFT AND PROCEED ALONG MORLING STREET TO THE INTERSECTION OF MORLING STREET AND UMGENI STREETS, TURN LEFT AND PROCEED TO THE HOWICK BEER HALL.</p> <p>ROUTE 2: HOWICK MAGISTERIAL DISTRICT OF LIONS RIVER TO MASHINGENI MAGISTERIAL DISTRICT OF LIONS RIVER AND RETURN. DEPART THE HOWICK BUS TERMINUS AT HOWICK BEER HALL, UMGENI STREET, HOWICK, MAGISTERIAL DISTRICT OF LIONS RIVER AND PROCEED ALONG UMGENI STREET TO THE INTERSECTION WITH SOMME STREET. TURN LEFT INTO SOMME STREET AND PROCEED TO THE INTERSECTION WITH BELL STREET. TURN RIGHT AND PROCEED ALONG BELLE STREET TO THE INTERSECTION WITH ROAD 165 (KNOWN AS MAIN STREET IN HOWICK) TURN RIGHT AND PROCEED ALONG ROAD 165 VIA SATAN AND MERRIVALE AND CONTINUE UNDER THE N FLYOVER TO THE INTERSECTION OF ROAD 165 AND ROAD 135. TURN RIGHT AND PROCEED ALONG ROAD 135 VIA MAKANINI, N.P.B. AND MATATIELE TO THE INTERSECTION OF ROAD 135 AND THE TURN OFF TO MPOPHOMENI TOWNSHIP, SITUATED ON THE FARM RIETVLEI 1043. TURN LEFT AND PROCEED TO THE MPOPHOMENI TOWNSHIP, TO MASHINGENI SITUATED ON THE FARM RIETVLEI 1043. RETURN VIA THE SAME ROUTE TO THE INTERSECTION OF ROAD 165 AND MORLING STREET. TURN LEFT AND PROCEED ALONG MORLING STREET TO THE INTERSECTION OF MORLING STREET AND UMGENI STREET, TURN LEFT AND PROCEED TO THE HOWICK BEER HALL.</p> <p>ROUTE 3: HOWICK MAGISTERIAL DISTRICT OF LIONS RIVER TO MASWAZINI MAGISTERIAL DISTRICT OF LIONS RIVER AND RETURN. DEPART THE HOWICK BUS TERMINUS, AT THE HOWICK BEER HALL, UMGENI STREET, HOWICK, MAGISTERIAL DISTRICT OF LIONS RIVER AND PROCEED ALONG UMGENI STREET, TO THE INTERSECTION WITH SOMME STREET. TURN LEFT INTO SOMME STREET AND PROCEED TO THE INTERSECTION WITH BELL STREET. TURN RIGHT AND PROCEED ALONG BELLE STREET TO THE INTERSECTION WITH ROAD 165 (KNOWN AS MAIN STREET IN HOWICK). TURN RIGHT AND PROCEED ALONG ROAD 165 VIA SATAN AND MERRIVALE AND CONTINUE UNDER THE N FLYOVER TO THE INTERSECTION OF ROAD 165 AND ROAD 135. TURN RIGHT AND PROCEED ALONG ROAD 135 VIA MAKANINI, N.P.B., MATATIELE, GOBLE, GUY, SAPPI AND STORE SITUATED ON ROAD NO.135 TO THE TURN OFF TO MAZWAZINI (KNOWN AS EQUEMENE) SITUATED ON THE FARM VAN VUURENS POST 942. TURN LEFT AND PROCEED TO MAZWAZINI VIA SLAGHENE SITUATED IN ZWAARTKOP BANTU LOCATION 4669. RETURN VIA THE SAME ROUTE TO THE INTERSECTION OF ROAD 165 AND MORLING STREET. TURN LEFT AND PROCEED ALONG MORLING STREET TO THE INTERSECTION OF MORLING AND UMGENI STREETS, TURN LEFT AND PROCEED TO THE HOWICK BEER HALL.</p> <p>ROUTE 4: HOWICK MAGISTERIAL DISTRICT OF LIONS RIVER TO EQUEMENI MAGISTERIAL DISTRICT OF PIETERMARITZBURG AND RETURN. DEPART THE HOWICK BUS TERMINUS AT THE HOWICK BEER HALL, UMGENI STREET, HOWICK, MAGISTERIAL DISTRICT OF LIONS RIVER AND PROCEED ALONG UMGENI STREET TO THE INTERSECTION WITH SOMME STREET, TURN LEFT INTO SOMME STREET AND PROCEED TO THE INTERSECTION WITH BELL STREET, TURN RIGHT AND PROCEED ALONG BELLE STREET TO THE INTERSECTION WITH ROAD 165 (KNOWN AS MAIN STREET IN HOWICK) TURN RIGHT AND PROCEED ALONG ROAD 165 VIA SATAN AND MERRIVALE AND CONTINUE UNDER THE N FLYOVER TO THE INTERSECTION OF ROAD 165 AND 135. TURN RIGHT AND PROCEED ALONG ROAD 135 VIA MAKANINI, N.P.B., MATATIELE, GOBLE AND GUY, SITUATED ON ROAD 135 TO THE INTERSECTION OF ROAD 135 AND ROAD 135 AND ROAD ZM207 SITUATED ON THE FARM RIETVLEI 1043. TURN LEFT AND PROCEED ALONG ROAD ZM207 VIA HAZA TEA ROOM, HLENGWA SCHOOL, QURRY, MNCANI, SANGWENI AND TOGOSA STORE, SITUATED IN THE ZWAARTKOP BANTU LOCATION TO THE INTERSECTION OF ROAD ZM207 AND ROAD B214, TURN RIGHT AND PROCEED ALONG ROAD B214 TO THE INTERSECTION ROAD B214 AND ROAD 135, EQUEMENE, SITUATED ON THE FARM VAN VUURENS POST 942. TURN RIGHT AND PROCEED ALONG ROAD 135 TO THE INTERSECTION OF ROAD 135 AND ROAD 165, TURN LEFT AND PROCEED ALONG ROAD 165 TO THE INTERSECTION OF ROAD 165 (MAIN STREET HOWICK) AND MORLING STREET, TURN LEFT AND PROCEED ALONG MORLING STREET TO THE INTERSECTION WITH UMGENI STREET TO THE UMGENI BEER HALL.</p> <p>ROUTE 5: HOWICK MAGISTERIAL DISTRICT OF LIONS RIVER TO KWA DULELA MAGISTERIAL DISTRICT OF PIETERMARITZBURG AND RETURN. DEPART THE HOWICK BUS TERMINUS AT THE BEER HALL, UMGENI STREET, HOWICK, MAGISTERIAL DISTRICT OF LIONS RIVER AND PROCEED ALONG UMGENI STREET TO THE INTERSECTION WITH SOMME STREET. TURN LEFT INTO SOMME STREET AND PROCEED TO THE INTERSECTION WITH BELL STREET, TURN RIGHT AND PROCEED ALONG BELLE STREET TO THE INTERSECTION WITH ROAD 165 (KNOWN AS MAIN STREET IN HOWICK) TURN RIGHT AND PROCEED ALONG ROAD 165 VIA SATAN AND MERRIVALE AND CONTINUE UNDER THE N FLYOVER TO THE INTERSECTION OF ROAD 165 AND 135. TURN RIGHT AND PROCEED ALONG ROAD 135 VIA MAKANINI, N.P.B., MATATIELE, GOBLE AND GUY, SITUATED ON ROAD NO.35 TO THE INTERSECTION OF ROAD 135 AND ROAD ZM207 SITUATED ON THE FARM RIETVLEI 1043. TURN LEFT AND PROCEED ALONG ROAD ZM207 TO THE INTERSECTION OF ROAD ZM207 AND ROAD ZD1237 SITUATED IN ZWAARTKOP BANTU LOCATION 4669, TURN LEFT AND PROCEED ALONG ROAD ZD1237, VIA HAZA TEA ROOM TO KWA DULELA SITUATED IN ZWAARTKOP BANTU LOCATION 669. RETURN VIA THE SAME ROUTE OF ROAD 165 AND MORLING STREET, TURN LEFT AND PROCEED ALONG MORLING STREET TO THE INTERSECTION OF MORLING STREET AND UMGENI STREET TURN LEFT AND PROCEED TO THE HOWICK BEER HALL.</p> <p>ROUTE 6: HOWICK MAGISTERIAL DISTRICT OF LIONS RIVER TO SWEETWATERS MAGISTERIAL DISTRICT OF PIETERMARITZBURG AND RETURN. DEPART THE HOWICK BUS TERMINUS AT THE HOWICK BEER HALL, UMGENI STREET, HOWICK, MAGISTERIAL DISTRICT OF LIONS RIVER AND PROCEED ALONG UMGENI STREET TO THE INTERSECTION WITH SOMME STREET TURN LEFT INTO SOMME STREET AND PROCEED TO THE INTERSECTION WITH BELL STREET TURN RIGHT AND PROCEED ALONG BELLE STREET TO THE INTERSECTION WITH ROAD 165 (KNOWN AS MAIN STREET IN HOWICK) TURN RIGHT AND PROCEED ALONG ROAD 165 VIA SATAN TO THE INTERSECTION OF ROAD 165 AND ROAD 367 AT MERRIVALE TURN LEFT AND PROCEED ALONG ROAD 367 VIA J.J DRIVE IN AND CEDARA TO THE INTERSECTION OF ROAD 367 AND ROAD 139. TURN LEFT AND PROCEED ALONG ROAD 139 TO HILTON HOTEL, SITUATED IN HILTON, MAGISTERIAL DISTRICT OF LIONS RIVER. TURN AROUND AND RETURN ALONG ROAD 139 VIA THE HILTON SHOPS TO THE INTERSECTION OF ROAD 139 AND ROAD 367. CONTINUE ALONG ROAD 139 VIA THE HILTON POLICE STATION, COWAN HOUSE, THE KNOLL, WINTERSKLOOF TO THE INTERSECTION OF ROAD 139 AND ZM1238 BEING THE ENTRANCE TO SWEETWATERS LOCATION. TURN RIGHT INTO ROAD ZM1238 AND CONTINUE ALONG THIS ROAD FOR 0.7KM TO THE SEZENANI BUS DEPOT. RETURN TO HOWICK VIA THE SAME ROUTE TO THE INTERSECTION OF ROAD 165 AND MORLING STREET. TURN LEFT AND PROCEED ALONG MORLING STREET. TURN LEFT AND PROCEED ALONG MORLING STREET TO THE INTERSECTION OF MORLING STREET AND UMGENI STREETS, TURN LEFT AND PROCEED TO THE HOWICK BEER HALL.</p>		



transport

Department:
Transport
Province of KwaZulu-Natal

GAZETTE

LGKZNG47-2020-MAR

REGION: ALL

(THE HOLDER IS ENTITLED TO OPERATE INTERMEDIATE JOURNEYS BETWEEN SWEETWATERS AND HILTON HOTEL IN ACCORDANCE WITH THE TIMETABLE)

ROUTE 7:

MPHOMENI MAGISTERIAL DISTRICT OF LIONS RIVER TO PIETERMARITZBURG MAGISTERIAL DISTRICT OF PIETERMARITZBURG AND RETURN. DEPART MPHOMENI, SITUATED ON THE FARM RIETVLEI1043, MAGISTERIAL DISTRICT OF LIONS RIVER AND PROCEED TO THE INTERSECTION OF ROAD 135 AND ROAD 165. TURN LEFT AND PROCEED ALONG ROAD 165 TO THE INTERSECTION OF ROAD 165 AND ZEERDEBERG ROAD. TURN RIGHT AND PROCEED ALONG ZEEDERBERG ROAD, VIA MERRIVALE TO THE INTERSECTION OF ZEEDERBERG ROAD AND ROAD 139. CONTINUE ALONG ROAD 367 VIA J.J. DRIVE IN, CEDARA TO THE INTERSECTION OF ROAD 367 AND ROAD 139, SITUATED IN HILTON, MAGISTERIAL DISTRICT OF LIONS RIVER. TURN LEFT AND PROCEED ALONG ROAD 139 VIA CROSSWAYS, HILTON SHOPS, HILTON HOTEL TO THE INTERSECTION OF ROAD 139 AND THE N3. TURN RIGHT AND PROCEED ALONG THE N3 TO THE GLIDE OFF INTERSECTING WITH ROAD 6/1, SITUATED IN PIETERMARITZBURG, MAGISTERIAL DISTRICT OF PIETERMARITZBURG. TURN RIGHT INTO ROAD 6/1 WHICH BECOMES CHURCH STREET AND CONTINUE TO THE INTERSECTION OF CHURCH STREET AND EAST STREET. TURN RIGHT AND PROCEED ALONG EAST STREET TO THE INTERSECTION OF EAST AND PIETERMARITZBURG STREET, TO THE INTERSECTION OF PIETERMARITZ STREET AND BERG STREET. TURN RIGHT INTO BERG STREET AND PROCEED ALONG BERG STREET TO THE INTERSECTION OF BERG AND EAST STREET. TURN RIGHT INTO EAST STREET AND PROCEED TO THE EAST STREET AND PROCEED TO THE EAST STREET BUS TERMINUS. DEPART EAST STREET TERMINUS AND PROCEED ALONG EAST STREET TO THE INTERSECTION OF EAST AND CHURCH STREETS. TURN LEFT INTO CHURCH STREET AND RETURN TO MPHOMENI AS PER OUTWARD JOURNEY.

ROUTE 8:

BUCKLANDS MAGISTERIAL DISTRICT OF IMPENDLE TO HOWICK MAGISTERIAL DISTRICT OF LIONS RIVER VIA NOTINGHAM ROAD, CURRYS POST AND RETURN.

DEPART BUCKLANDS SITUATED ON THE FARM A OF BUCKLANDS7595, PROCEED ALONG ROAD 27/2 TO THE INTERSECTION OF ROAD 27/2 AND 346 ON THE FARM LONGSTOP 13137. TURN RIGHT AND PROCEED ALONG ROAD 346 TO LOUWLANDS 7176. TURN AROUND AND RETURN ALONG ROAD 346 TO THE INTERSECTION WITH ROAD 27/2. TURN LEFT AND PROCEED ALONG ROAD 27/2 TO THE INTERSECTION OF ROAD 27/2 AND 277, SITUATED ON THE FARM A OF SNOWTOP8823. TURN LEFT AND PROCEED ALONG ROAD 227 TO LOTENI AND RETURN ALONG ROAD 277 TO THE INTERSECTION WITH ROAD 27/2. TURN LEFT AND PROCEED ALONG ROAD 27/2 VIA THE INTERSECTION OF ROAD 129 ON THE FARM GOLDEN FLEECE 14034. CONTINUE ALONG ROAD 27/2 TO THE INTERSECTION OF ROAD 28/2 ON THE FARM WUTHERING HEIGHTS 10079 WHERE ROAD 27/2 BECOMES ROAD 27/3. CONTINUE ALONG ROAD 27/3 TO THE INTERSECTION OF ROAD 27/3 AND 366 ON THE FARM COLLEGIATE 3267. CONTINUE ALONG ROAD 27/3 TO THE INTERSECTION OF ROAD 27/3 AND D544 ON THE FARM WAR COMMON 10648. CONTINUE ALONG ROAD 27/3 AND D.544 ON THE FARM WAR COMMON 10648. CONTINUE ALONG ROAD 27/3 TO THE INTERSECTION OF ROAD 27/3 AND D.361 ON THE FARM OUTSPAN. CONTINUE ALONG ROAD 27/3 TO THE INTERSECTION OF ROAD 27/3 AND 1/6 ON THE FARM GOWRIE. TURN RIGHT AND PROCEED ALONG ROAD 1/6. VIA THE INTERSECTION OF ROAD 1/6 AND 163 ON THE FARM GOWRIE 1930. CONTINUE ALONG ROAD 1/6 TO THE INTERSECTION OF ROAD 1/6 AND ROAD 147 OVER THE N3/4 ON THE FARM KILDARE 18155. CONTINUE ALONG ROAD 147 AND 165 ON THE FARM KARKLOOF 1866. CONTINUE ALONG 165 VIA THE INTERSECTION WITH ROAD 144 ON THE FARM THOMASVILLE 2120. CONTINUE ALONG ROAD 165 VIA THE INTERSECTION OF ROAD 293 ON THE FARM THOMASVILLE 2120, CONTINUE ALONG ROAD 165 VIA THE INTERSECTION OF ROAD B73 AND D369 ON THE FARM WOODLANDS 876 AND THE INTERSECTION WITH ROAD D287 ON THE FARM HLDERSLIE 14886 TO THE INTERSECTION OF ROADS 165 AND 145 ON THE FARM STOCKLANDS AND OATLANDS878. CONTINUE ALONG ROAD 165, VIA THE INTERSECTION WITH ROAD 162 ON THE FARM STOCKLANDS AND OATLANDS878. CONTINUE ALONG ROAD 165 TO THE INTERSECTION OF ROAD 165 AND 142 IN THE BOROUGH OF HOWICK. CONTINUE ALONG ROAD 165 WHICH BECOMES MAIN STREET AND TURN RIGHT INTO SOMME STREET, CONTINUE ALONG SOMME STREET TO THE INTERSECTION OF SOMME AND UMGENI STREET TO THE HOWICK BUS RANK, MAGISTERIAL DISTRICT OF LIONS RIVER. RETURN ALONG THE SAME ROUTE.

ROUTE 9:

BUCKLANDS MAGISTERIAL DISTRICT OF IMPENDLE TO THE HOLM MAGISTERIAL DISTRICT OF UNDERBERG (MAKHAKHE), (SANI PASS) MAGISTERIAL DISTRICT OF UNDERBERG AND RETURN:

DEPART BUCKLANDS ON THE FARM A OF BUCKLANDS7588 AND PROCEED ALONG ROAD 27/2 VIA THE INTERSECTION OF ROAD D6 SITUATED ON THE FARM MORVEN 9366. CONTINUE ALONG ROAD 27 TO THE INTERSECTION OF ROAD 27 AND ROAD 277 SITUATED ON FARM A OF SNOWTOP8823. TURN LEFT AND PROCEED ALONG ROAD 277 TO LOTENI, SITUATED ON THE FARM LAURENSFORD 11783. RETURN TO THE INTERSECTION OF ROAD 277 AND ROAD 27/2 VIA THE SAME ROUTE. TURN RIGHT AND PROCEED ALONG ROAD 27/2, VIA BUCKLANDS TO THE INTERSECTION OF ROAD 27/2 AND ROAD 346 SITUATED ON THE FARM LONGSTOP 13137. TURN RIGHT AND PROCEED ALONG ROAD 346 TO UPPER UMKOMAAS SITUATED ON THE FARM LOWLAND 7176. TURN AROUND AND RETURN ALONG ROAD 346 TO THE INTERSECTION OF ROAD 346 AND ROAD 27. TURN RIGHT AND PROCEED ALONG ROAD 27/2 VIA THE INTERSECTION WITH ROAD 25/2 SITUATED ON THE FARM FP65 8346 AND CONTINUE ALONG ROAD 27/1 TO THE INTERSECTION OF ROADS 27/2, 27/1 AND 126. CONTINUE ALONG ROAD 126 THROUGH HIMEVILLE TOWNSHIP, MAGISTERIAL DISTRICT OF UNDERBERG TO THE INTERSECTION OF ROADS 126, 7/4 AND 125 IN UNDERBERG ON THE FARM UNDERBERG FP 161 6834. TURN AROUND AND RETURN ALONG ROAD 126 TO THE INTERSECTION OF ROADS 126, 27/1, 27/2 AND 318 SITUATED ON THE FARM RIVERSDALE 1287. TURN LEFT AND PROCEED ALONG ROAD 318 TO THE HOLM SITUATED ON THE FARM FP2177198 KNOWN AS MAKHAKHE. TURN AROUND AND RETURN ALONG ROAD 318 TO THE INTERSECTION OF ROADS 318, 126, 27/2 AND 27/1. TURN RIGHT AND PROCEED ALONG ROAD 126 VIA HIMEVILLE TO UNDERBERG AND RETURN ALONG ROAD 126, 27/2, 346 TO MAKHAKHE AND RETURN TO ROAD 27/2 AND PROCEED ALONG ROAD 27/2 TO LOTENI, VIA ROADS 27/2 AND 277. RETURN FROM LOTENI TO BUCKLANDS VIA ROAD 277 AND ROAD 27/2.

ROUTE 10:

HOWICK MAGISTERIAL DISTRICT OF LIONS RIVER TO CHIEF'S KRAAL MAGISTERIAL DISTRICT OF IMPENDHLE VIA DARGLE AND RETURN: DEPART THE HOWICK BUS TERMINUS AT THE HOWICK BEER HALL, UMGENI STREET, HOWICK, MAGISTERIAL DISTRICT OF LIONS RIVER AND PROCEED ALONG UMGENI STREET TO THE INTERSECTION OF SOMME STREET. TURN LEFT INTO SOMME STREET AND PROCEED TO THE INTERSECTION WITH BELL STREET. TURN RIGHT AND PROCEED ALONG BELL STREET TO THE INTERSECTION OF BELL STREET AND ROAD 165 (KNOWN AS MAIN STREET IN HOWICK). PROCEED ALONG ROAD 165 VIA MERRIVALE AND PROCEED UNDER THE N8 FLYOVER TO THE INTERSECTION OF ROAD 165 AND ROAD 135 SITUATED ON THE FARM DRIEFONTEIN EN952. TURN RIGHT AND PROCEED ALONG ROAD 135. CONTINUE ALONG ROAD 135 TO THE INTERSECTION OF ROAD 135 AND ROAD 7/2. TURN RIGHT AND PROCEED ALONG ROAD 7/2, VIA BOSTON AND THE INTERSECTION WITH ROAD 132 ON FARM ELANDSRIVER DRIFT 770. CONTINUE ALONG ROAD 7/2 TO THE INTERSECTION OF 7/2 AND ROAD 127/1. TURN RIGHT AND PROCEED ALONG ROAD 127/1 TO THE INTERSECTION OF ROAD 127/1 AND ROAD 130, IN THE IMPENDHLE LOCATION 4673. TURN RIGHT AND PROCEED ALONG ROAD 130 TO IMPENDHLE VILLAGE IN THE IMPENDHLE LOCATION 4673. TURN AROUND AND RETURN ALONG ROAD 130 TO THE INTERSECTION WITH ROAD 130 AND ROAD 127/1. TURN RIGHT AND PROCEED ALONG ROAD 127/1 TO THE INTERSECTION WITH ROAD 127/1 AND ROAD 129 IMPENDHLE LOCATION 4673. CONTINUE ALONG ROAD 127/1 TO THE INTERSECTION WITH ROADS 127/1, 129 AND 127/2. TURN RIGHT AND PROCEED ALONG ROAD 129 TO THE CHIEF'S KRAAL NZINGA. TURN AROUND AND RETURN ALONG ROAD 129 TO THE INTERSECTION WITH ROADS 129, 127/1 AND 127/2. TURN RIGHT AND PROCEED ALONG ROAD 127/2 VIA THE INTERSECTION OF ROAD 128 ON THE FARM B OF EDEN 5971 AND CONTINUE ALONG ROAD 127/2 TO BROTENI AND ON THE FARMS 50 5239. RETURN VIA THE SAME ROUTE TO THE INTERSECTION OF ROAD 165 AND MORLING STREET. TURN LEFT AND PROCEED ALONG MORLING STREET TO THE INTERSECTION OF MORLING AND UMGENI STREETS, TURN LEFT AND PROCEED TO THE HOWICK BEER HALL.

ROUTE 11:

HOWICK MAGISTERIAL DISTRICT OF LIONS RIVER TO BROTENI MAGISTERIAL DISTRICT OF IMPENDHLE AND RETURN. DEPART HOWICK BUS TERMINUS AT THE HOWICK BEER HALL, UMGENI STREET, HOWICK, MAGISTERIAL DISTRICT OF LIONS RIVER AND PROCEED ALONG UMGENI STREET TO THE INTERSECTION OF SOMME STREET. TURN LEFT INTO SOMME STREET AND PROCEED TO THE INTERSECTION WITH BELL STREET. TURN RIGHT AND PROCEED ALONG BELL STREET TO THE INTERSECTION OF BELL STREET AND ROAD 165 (KNOWN AS MAIN STREET IN HOWICK). PROCEED ALONG ROAD 165 VIA MERRIVALE AND PROCEED UNDER THE N8 FLYOVER TO THE INTERSECTION OF ROAD 165 AND ROAD 135 SITUATED ON THE FARM DRIEFONTEIN EN952. TURN RIGHT AND PROCEED ALONG ROAD 135. CONTINUE ALONG ROAD 135 TO THE INTERSECTION OF ROAD 135 AND ROAD 7/2. TURN RIGHT AND PROCEED ALONG ROAD 7/2, VIA BOSTON AND THE INTERSECTION WITH ROAD 132 ON FARM ELANDSRIVER DRIFT 770. CONTINUE ALONG ROAD 7/2 TO THE INTERSECTION OF 7/2 AND ROAD 127/1. TURN RIGHT AND PROCEED ALONG ROAD 127/1 TO THE INTERSECTION OF ROAD 127/1 AND ROAD 130, IN THE IMPENDHLE LOCATION 4673. TURN RIGHT AND PROCEED ALONG ROAD 130 TO IMPENDHLE VILLAGE IN THE IMPENDHLE LOCATION 4673. TURN AROUND AND RETURN ALONG ROAD 130 TO THE INTERSECTION WITH ROAD 130 AND ROAD 127/1. TURN RIGHT AND PROCEED ALONG ROAD 127/1 TO THE INTERSECTION WITH ROAD 127/1 AND ROAD 129 IMPENDHLE LOCATION 4673. CONTINUE ALONG ROAD 127/1 TO THE INTERSECTION WITH ROADS 127/1, 129 AND 127/2. TURN RIGHT AND PROCEED ALONG ROAD 129 TO THE CHIEF'S KRAAL NZINGA. TURN AROUND AND RETURN ALONG ROAD 129 TO THE INTERSECTION WITH ROADS 129, 127/1 AND 127/2. TURN RIGHT AND PROCEED ALONG ROAD 127/2 VIA THE INTERSECTION OF ROAD 128 ON THE FARM B OF EDEN 5971 AND CONTINUE ALONG ROAD 127/2 TO BROTENI AND ON THE FARMS 50 5239. RETURN VIA THE SAME ROUTE TO THE INTERSECTION OF ROAD 165 AND MORLING STREET. TURN LEFT AND PROCEED ALONG MORLING STREET TO THE INTERSECTION OF MORLING AND UMGENI STREET, TURN LEFT AND PROCEED TO THE HOWICK BEER HALL.

ROUTE 12:

TENDELE MAGISTERIAL DISTRICT OF MOOI RIVER TO HOWICK MAGISTERIAL DISTRICT OF LIONS RIVER VIA ROSSETTA, NOTTINGHAM ROAD, CURRY'S POST AND RETURN.



transport

Department:
Transport
Province of KwaZulu-Natal

GAZETTE

LGKZNG47-2020-MAR

REGION: ALL

DEPART TENDELE SITUATED ON THE FARM JACKALSKOP12769 AND PROCEED ALONG ROAD 28/1 TO THE INTERSECTION OF ROAD 28/1 AND ROAD 178 ON THE FARM LOT 6 & 8 4354. TURN RIGHT AND PROCEED ALONG ROAD 178 FOR 1KM. TURN AROUND AND RETURN ALONG THE ROAD 178, TO THE INTERSECTION OF ROAD 28/1 AND ROAD 164 ON A FARM JACKALSKOP 12769. TURN RIGHT AND PROCEED ALONG ROAD 164 TO THE INTERSECTION WITH ROAD D314 ON THE FARM DEFENCE 8115. TURN LEFT AND PROCEED ALONG ROAD D314 TO PROSPERITY THE FARM PROSPERITY 9794. TURN AROUND AND RETURN ALONG ROAD D314 TO THE INTERSECTION WITH ROAD 164. TURN LEFT AND PROCEED ALONG ROAD 164 VIA THE INTERSECTION OF ROAD 450 ON THE FARM VAALKOP3207. CONTINUE ALONG ROAD 164 TO THE INTERSECTION WITH ROAD 164 AND ROAD 167, ON THE FARM ROSETTA2983. CONTINUE ALONG ROAD 164 VIA ROSETTA TO THE INTERSECTION OF ROAD164, 1/7 AND 1/6. TURN RIGHT AND PROCEED ALONG ROAD 1/6 TO THE INTERSECTION OF ROAD 1/6 AND ROAD 27/3 ON THE FARM GOWRIE 1930. CONTINUE ALONG ROAD 1/6 TO THE INTERSECTION OF ROAD 1/6 AND ROAD 147 ON THE FARM GOWRIE 1930. TURN LEFT AND PROCEED ALONG ROAD 147 OVER THE N3/4 ON THE FARM KILDARE 13155. CONTINUE ALONG ROAD 147 TO THE INTERSECTION WITH ROAD 147 AND ROAD 165 ON THE FARM KARKLOOF 1866. CONTINUE ALONG ROAD 165 VIA THE INTERSECTION WITH ROAD 144 ON THE FARM THOMASVILLE 2120, CONTINUE ALONG ROAD 165 VIA THE INTERSECTION OF ROADS B73 AND D369 ON THE FARM WOODLANDS 876 AND THE INTERSECTION WITH ROAD D287 ON THE FARM ELDERSLIE 14886, TO THE INTERSECTION OF ROAD 165 AND ROAD 145 ON THE FARM STOCKLANDS AND OATLANDS878. CONTINUE ALONG ROAD 165 VIA THE INTERSECTION WITH ROAD 162 ON THE FARM STOCKLANDS AND OATLANDS878. CONTINUE ALONG ROAD 165 TO THE INTERSECTION OF ROAD 165 AND ROAD 142 IN THE HOWICK BOROUGH. CONTINUE ALONG ROAD 165 WHICH BECOMES MAIN STREET AND TURN RIGHT INTO SOMME STREET. CONTINUE ALONG SOMME STREET TO THE INTERSECTION OF SOMME STREET AND UMGENI STREET. CONTINUE ALONG UMGENI STREET TO THE HOWICK BUS RANK, MAGISTERIAL DISTRICT OF LIONS RIVER AND RETURN BY THE SAME ROUTE.

ROUTE 13:

TENDELE MAGISTERIAL DISTRICT OF MOOI RIVER TO MOOI RIVER MAGISTERIAL DISTRICT OF MOOI RIVER AND RETURN.

DEPART TENDELE, SITUATED ON THE FARM JACKALSKOP12796 AND PROCEED ALONG ROAD 28/1 TO THE INTERSECTION OF ROAD 28/1 AND ROAD 178 ON THE FARM LOT 6 & 8 4354. TURN RIGHT AND PROCEED ALONG ROAD 178 FOR 1KM. TURN AROUND AND RETURN ALONG THE ROAD 178 TO THE INTERSECTION OF ROAD 28/1. TURN LEFT AND PROCEED ALONG ROAD 28/1, TO THE INTERSECTION OF 28/1 AND ROAD 164 ON THE FARM JACKALSKOP 12769. TURN RIGHT AND PROCEED ALONG ROAD 164 TO THE INTERSECTION WITH ROAD D314 ON THE FARM DEFENCE 8115. TURN LEFT AND PROCEED ALONG ROAD D314 TO PROSPERITY ON THE FARM PROSPERITY 9794. TURN AROUND AND RETURN ALONG ROAD D314 TO THE INTERSECTION WITH ROAD 164. TURN LEFT AND PROCEED ALONG ROAD 164 VIA THE INTERSECTION OF ROAD 450 ON THE FARM VAALKOP3207. CONTINUE ALONG ROAD 164 TO THE INTERSECTION WITH ROAD 164 AND ROAD 167 ON THE FARM ROSETTA. CONTINUE ALONG ROAD 164 VIA ROSETTA TO THE INTERSECTION 164 AND 1/7. TURN AROUND AND RETURN ALONG ROAD 164, TO THE INTERSECTION OF ROAD 164 AND 167, ON THE FARM ROSETTA2983. TURN RIGHT AND PROCEED ALONG ROAD 167 TO THE INTERSECTION WITH ROAD 167 AND ROAD 169 ON THE FARM TWEE FONTEIN 4327. TURN LEFT AND PROCEED ALONG ROAD 169 TO BLOGWENI ON THE FARM EGYPT 5498. TURN AROUND AND RETURN ALONG ROAD 169, VIA THE INTERSECTION OF ROAD 167 CONTINUE ALONG ROAD 169 TO THE INTERSECTION OF ROAD 169 AND ROAD 19 ON THE FARM GRANTLEIGH 2177. TURN RIGHT AND PROCEED ALONG ROAD 19 WHICH BECOMES LAWRENCE ROAD IN MOOI RIVER. CONTINUE ALONG LAWRENCE ROAD (VIA THE DESCRIPTION FROM LAWRENCE ROAD TO THE MOOI RIVER BUS TERMINUS AS PER THE ESCORT ROUTE). RETURN VIA THE SAME ROUTE.

ROUTE 14:

NOTTINGHAM ROAD MAGISTERIAL DISTRICT OF LIONS RIVER TO UMGENI POORT MAGISTERIAL DISTRICT OF LIONS RIVER VIA FORT NOTTINGHAM AND RETURN.

DEPART NOTTINGHAM ROAD SITUATED ON THE FARM GOWRIE1930 SITUATED IN THE MAGISTERIAL DISTRICT OF LIONS RIVER TO THE INTERSECTION OF ROADS 1/6 AND 163. TURN RIGHT AND PROCEED ALONG ROAD 163 VIA ONVERWACHT 2004, HOLLY LODGE 2001, ONVERWACHT 2004, TO THE INTERSECTION OF ROAD 163 AND ROAD 134 SITUATED ON THE FARM LEEUWBOSCH 1275, CONTINUE ALONG ROAD 163 VIA THE BUSH RESERVE TO THE FORT NOTTINGHAM TOWNSHIP SITUATED ON FORT NOTTINGHAM P.H.A. TURN AROUND AT FORT NOTTINGHAM AND PROCEED BACK ALONG ROAD 163 TO THE INTERSECTION OF ROADS 163 AND 134 SITUATED ON THE FARM LEEUWBOSCH 1275. TURN RIGHT AND PROCEED ALONG ROAD 134 TO THE INTERSECTION OF ROADS 134 AND D290 SITUATED ON THE FARM LEEUWBOSCH 1275. TURN RIGHT INTO ROAD D290 AND PROCEED VIA VLAK PLAATS 1314 ROWTHORPE 1898 TO THE UMGENI POORT CONVENT SITUATED ON THE FARM WAKEFIELD1269. RETURN VIA THE SAME ROUTE.

ROUTE 15:

BRUNTVILLE BLACK TOWNSHIP MAGISTERIAL DISTRICT OF MOOI RIVER TO MOOI RIVE TEXTILES MAGISTERIAL DISTRICT OF MOOI RIVER AND RETURN:

DEPART MAIN STREET, BRUNTVILLE BLACK TOWNSHIP, MOOI RIVER SOUTH AFRICA, BOROUGH OF MOOI RIVER TO THE UNNAMED ENTRANCE ROAD TO BRUNTVILLE BLACK TOWNSHIP. TURN LEFT AND CONTINUE PASS THE N.P.A. CLINIC AND CEMETERY TO THE INTERSECTION OF ROAD 14/1. TURN LEFT AND PROCEED ALONG ROAD 14/1 OVER THE N3/4 BRIDGE TO THE INTERSECTION OF ROADS 14/1 AND 1/7. TURN RIGHT INTO ROAD 1/7 AND PROCEED TO THE INTERSECTION OF ROAD 1/7 AND LAWRENCE ROAD IN MOOI RIVER. TURN LEFT AND PROCEED ALONG LAWRENCE ROAD TO THE INTERSECTION OF LAWRENCE AND MARKET STREET. TURN RIGHT INTO MARKET STREET AND PROCEED OVER RAILWAYS BRIDGE TO THE INTERSECTION OF MARKET STREET AND CLAUGHTON TERRACE AND CONTINUE ALONG THE EXTENSION OF CLAUGHTON TERRACE FROM TWO (2KM). OVER THE BRIDGE, OVER THE MOOI RIVER TO THE BUS SAME ROUTE. (THE HOLDER IS ENTITLED TO OPERATE INTERMEDIATE JOURNEYS BETWEEN BRUNTVILLE AND MOOI RIVER IN ACCORDANCE WITH THE TIMETABLE.

ROUTE 16:

MOOI RIVER MAGISTERIAL DISTRICT OF MOOI RIVE TO ESTCOURT MAGISTERIAL DISTRICT OF ESTCOURT AND RETURN:

DEPART THE BUS TERMINUS AT THE INTERSECTION OF LAWRENCE ROAD AND ROAD1/7 IN MOOI RIVER MAGISTERIAL DISTRICT OF MOOI RIVER. TURN RIGHT INTO ROAD 1/7 AND CONTINUE ALONG ROAD 1/7 OVER THE N3/4 WHERE IT BECOMES 1/8. CONTINUE ALONG ROAD 1/8 PASS THE INTERSECTION OF ROADS 1/8 AND ROAD 19, CONTINUE ALONG ROAD 1/8 VIA SHACKLETON 2164 TO THE INTERSECTION OF ROADS 1/8 AND 18, (LOWER MIDDLELUS TURN-OFF) SITUATED ON THE FARM THE PLAINS3147. CONTINUE ALONG ROAD 1/8 TO THE INTERSECTION OF ROADS 1/8 AND ROAD 175 SITUATED ON THE FARM OAKLANDS2976 (UPPER MIDDLELUSTURN-OFF). CONTINUE ALONG ROAD 1/8 VIA HIGHLANDS 2954 VIA THE WILLOW GRANGE FARM SITUATED ON THE FARM MISGUNST1916 TO THE INTERSECTION OF ROADS 1/8 AND ROAD 173. CONTINUE ALONG ROAD 1/8 VIA MEYER 1908 TO THE INTERSECTION OF ROADS 1/8 AND 170 SITUATED ON THE FARM ZAAY LARGER1199. CONTINUE ALONG ROAD 1/8 INTO ESTCOURT, MAGISTERIAL DISTRICT OF ESTCOURT. CONTINUE ALONG ROAD1/8 WHICH BECOMES HARDING STREET IN ESCCOURT TO THE INTERSECTION OF HARDING STREET ESCCOURT TO THE INTERSECTION OF HARDING STREET AND ALEXANDRA STREET. TURN LEFT INTO ALEXANDRA STREET TO THE ALEXANDRA STREET BUS TERMINUS SITUATED IN ESCCOURT MAGISTERIAL DISTRICT OF ESCCOURT AND RETURN VIA THE SAME ROUTE.

ROUTE 17:

MOOI RIVER MAGISTERIAL DISTRICT OF LIONS RIVER TO PIETERMARITZBURG MAGISTERIAL DISTRICT OF PIETERMARITZBURG AND RETURN:

DEPART MOOI RIVER BUS RANK IN THE MAGISTERIAL DISTRICT OF MOOI RIVER. TURN LEFT INTO ROAD 1/7 AND PROCEED ALONG ROAD 1/7 TO THE INTERSECTION OF ROAD 1/7 AND ROAD 14/1. TURN LEFT AND PROCEED ALONG ROAD 14/1 OVER THE N3/4 TO THE INTERSECTION OF ROAD 14/1 AND THE GLIDE ONTO THE N3 TURN RIGHT AND PROCEED ALONG THE N3 TO THE INTERSECTION OF THE N3 AND ROAD 142. TURN LEFT ALONG ROAD 142 TO THE INTERSECTION OF ROAD 142 AND ROAD 165 IN HOWICK, MAGISTERIAL DISTRICT OF LIONS RIVER. TURN RIGHT ALONG ROAD 165 (KNOWN AS MAIN ROAD IN HOWICK) AND CONTINUE ALONG ROAD 165 TO THE INTERSECTION WITH ROAD 165 AND ROAD 481. TURN RIGHT AND PROCEED ALONG ROAD 481 TO THE INTERSECTION WITH THE N3, TURN LEFT AND PROCEED ALONG THE N3 TO THE GLIDE OFF INTERSECTING WITH ROAD 6/1 SITUATED IN PIETERMARITZBURG, MAGISTERIAL DISTRICT OF PIETERMARITZBURG. TURN RIGHT INTO ROAD6/1 WHICH BECOMES CHURCH STREET AND CONTINUE TO THE INTERSECTION WITH CHURCH STREET AND EAST STREET. TURN LEFT AND PROCEED ALONG EAST STREET, TO THE NEW EAST STREET BUS RANK, SITUATED IN EAST STREET BETWEEN LOOP STREET AND BURGER STREET. RETURN TO MOOI RIVER VIA THE SAME ROUTE IN REVERSE.

RESTRICTION:

SUBJECT TO THE RESTRICTION THAT NO PASSENGERS SHALL BE PICKED UP OR SET DOWN WITHIN THE MUNICIPAL BOUNDARY OF PIETERMARITZBURG EXCEPT AT THE EAST STREET BUS RANK IN PIETERMARITZBURG.

NO. ROUTE

- 1 HOWICK TO MOPHOMENI
- 2 HOWICK TO MASHINGENI
- 3 HOWICK TO MAZWAZINI
- 4 HOWICK TO EQUEMENI
- 5 HOWICK TO DULELA
- 6 HOWICK TO SWEETWATERS
- 7 MPOPHOMENI TO PIETERMARITZBURG
- 8 BUCKLANDS TO HOWICK



transport

Department:

Transport

Province of KwaZulu-Natal

GAZETTE

LGKZNG47-2020-MAR

REGION: ALL

- 9 BUCKLAND TO MAKHAKHE
- 10 HOWICK TO CHIEF'S KRAAL
- 11 HOWICK TO BROTONI
- 12 TENDELE TO HOWICK
- 13 TENDELE TO MOOI RIVER
- 14 NOTTINGHAM ROAD TO UMGENI POORT CONVENT
- 15 BRUNTVILLE TOWNSHIP TO MOOI RIVER TEXTILES
- 16 MOOI RIVER TO ESTCOURT
- 17 MOOI RIVER TO PIETERMARITZBURG

PASSENGERS AND THEIR PERSONAL EFFECTS OVER THE FOLLOWING ROUTES: -

GENERAL AUTHORITIES

1. ORGANISED PARTIES

CONVEYANCE OF PARTY PERSONS VISITING ANY PLACE FOR THE PURPOSE OF: -

1. ATTENDING ANY RELIGIOUS FUNCTION, WEDDING OR FUNERAL.

2. TAKING PART IN CAMP, PICNIC, CONCERT OR OTHER FORM OF AMUSEMENT OR GATHERING

3. JOINTLY TAKING PART IN OR ATTENDING ANY COMPETITION OR GAME.



transport

Department:
Transport
Province of KwaZulu-Natal

GAZETTE

LGKZNG47-2020-MAR

REGION: ALL

1)	Application Number: APP0122371	2)	Gazette Number: LGKZNG47-2020-MAR
3)	Applicant: □ IMPENDHLE SERVICES (PTY) LTD ID NO. 1961/000213/07 Association: NOT AVAILABLE	4)	Applicant Address: PO. BOX 26 HOWICK 3290
5)	Existing Licence Holder: NOT APPLICABLE ID NO. NOT APPLICABLE	6)	Existing Licence Holder Address: NOT APPLICABLE
7)	Type of application: NEW OPERATING LICENCE	8)	Operating Licence Number: NOTAVAILABLE
9)	Vehicle Type: BUS	10)	1 X 65 (SEATED) + 20 (STANDING)
11)	Region: UMGUNGUNDLOVU		
12.1	<p>KZPRERC2775274 - VARIOUS BUS ROUTES - IMPENDHLE SERVICES (PTY) LTD</p> <p>ROUTE 1: HOWICK MAGISTERIAL DISTRICT OF LIONS RIVER TO MPOPHOMENI MAGISTERIAL DISTRICT OF LIONS RIVER AND RETURN: DEPART THE HOWICK BUS TERMINUS AT THE HOWICK BEER HALL, UMGENI STREET, HOWICK, MAGISTERIAL DISTRICT OF LIONS RIVER, AND PROCEED ALONG UMGENI STREET TO THE INTERSECTION WITH SOMME STREET. TURN LEFT INTO SOMME STREET AND PROCEED TO THE INTERSECTION WITH BELL STREET. TURN RIGHT AND PROCEED ALONG BELLE STREET TO THE INTERSECTION WITH ROAD 165 KNOWN AS MAIN STREET IN HOWICK. TURN RIGHT AND PROCEED ALONG ROAD 165 VIA SATAN AND MERRIVALE AND CONTINUE UNDER THE N FLYOVER TO THE INTERSECTION OF ROAD 165 AND ROAD 135. TURN RIGHT AND PROCEED ALONG ROAD 135 VIA MAKANINI, N.P.B. AND MATATIELE TO THE INTERSECTION OF ROAD 135 AND THE TURN OFF TO MPOPHOMENI TOWNSHIP, SITUATED ON THE FARM RIETVLEI 1043. TURN LEFT AND PROCEED TO THE MPOPHOMENI TOWNSHIP BUS TERMINUS. RETURN VIA THE SAME ROUTE TO THE INTERSECTION OF ROAD 165 AND MORLING STREET. TURN LEFT AND PROCEED ALONG MORLING STREET TO THE INTERSECTION OF MORLING STREET AND UMGENI STREETS, TURN LEFT AND PROCEED TO THE HOWICK BEER HALL.</p> <p>ROUTE 2: HOWICK MAGISTERIAL DISTRICT OF LIONS RIVER TO MASHINGENI MAGISTERIAL DISTRICT OF LIONS RIVER AND RETURN. DEPART THE HOWICK BUS TERMINUS AT HOWICK BEER HALL, UMGENI STREET, HOWICK, MAGISTERIAL DISTRICT OF LIONS RIVER AND PROCEED ALONG UMGENI STREET TO THE INTERSECTION WITH SOMME STREET. TURN LEFT INTO SOMME STREET AND PROCEED TO THE INTERSECTION WITH BELL STREET. TURN RIGHT AND PROCEED ALONG BELLE STREET TO THE INTERSECTION WITH ROAD 165 (KNOWN AS MAIN STREET IN HOWICK) TURN RIGHT AND PROCEED ALONG ROAD 165 VIA SATAN AND MERRIVALE AND CONTINUE UNDER THE N FLYOVER TO THE INTERSECTION OF ROAD 165 AND ROAD 135. TURN RIGHT AND PROCEED ALONG ROAD 135 VIA MAKANINI, N.P.B. AND MATATIELE TO THE INTERSECTION OF ROAD 135 AND THE TURN OFF TO MPOPHOMENI TOWNSHIP, SITUATED ON THE FARM RIETVLEI 1043. TURN LEFT AND PROCEED TO THE MPOPHOMENI TOWNSHIP, TO MASHINGENI SITUATED ON THE FARM RIETVLEI 1043. RETURN VIA THE SAME ROUTE TO THE INTERSECTION OF ROAD 165 AND MORLING STREET. TURN LEFT AND PROCEED ALONG MORLING STREET TO THE INTERSECTION OF MORLING STREET AND UMGENI STREET, TURN LEFT AND PROCEED TO THE HOWICK BEER HALL.</p> <p>ROUTE 3: HOWICK MAGISTERIAL DISTRICT OF LIONS RIVER TO MASWAZINI MAGISTERIAL DISTRICT OF LIONS RIVER AND RETURN. DEPART THE HOWICK BUS TERMINUS, AT THE HOWICK BEER HALL, UMGENI STREET, HOWICK, MAGISTERIAL DISTRICT OF LIONS RIVER AND PROCEED ALONG UMGENI STREET, TO THE INTERSECTION WITH SOMME STREET. TURN LEFT INTO SOMME STREET AND PROCEED TO THE INTERSECTION WITH BELL STREET. TURN RIGHT AND PROCEED ALONG BELLE STREET TO THE INTERSECTION WITH ROAD 165 (KNOWN AS MAIN STREET IN HOWICK). TURN RIGHT AND PROCEED ALONG ROAD 165 VIA SATAN AND MERRIVALE AND CONTINUE UNDER THE N FLYOVER TO THE INTERSECTION OF ROAD 165 AND ROAD 135. TURN RIGHT AND PROCEED ALONG ROAD 135 VIA MAKANINI, N.P.B. MATATIELE, GOBLE, GUY, SAPPI AND STORE SITUATED ON ROAD NO.135 TO THE TURN OFF TO MAZWAZINI (KNOWN AS EQUEMENE) SITUATED ON THE FARM VAN VUURENS POST 942. TURN LEFT AND PROCEED TO MAZWAZINI VIA SLAGHENE SITUATED IN ZWAARTKOP BANTU LOCATION 4669. RETURN VIA THE SAME ROUTE TO THE INTERSECTION OF ROAD 165 AND MORLING STREET. TURN LEFT AND PROCEED ALONG MORLING STREET TO THE INTERSECTION OF MORLING AND UMGENI STREETS, TURN LEFT AND PROCEED TO THE HOWICK BEER HALL.</p> <p>ROUTE 4: HOWICK MAGISTERIAL DISTRICT OF LIONS RIVER TO EQUEMENI MAGISTERIAL DISTRICT OF PIETERMARITZBURG AND RETURN. DEPART THE HOWICK BUS TERMINUS AT THE HOWICK BEER HALL, UMGENI STREET, HOWICK, MAGISTERIAL DISTRICT OF LIONS RIVER AND PROCEED ALONG UMGENI STREET TO THE INTERSECTION WITH SOMME STREET, TURN LEFT INTO SOMME STREET AND PROCEED TO THE INTERSECTION WITH BELL STREET. TURN RIGHT AND PROCEED ALONG BELLE STREET TO THE INTERSECTION WITH ROAD 165 (KNOWN AS MAIN STREET IN HOWICK) TURN RIGHT AND PROCEED ALONG ROAD 165 VIA SATAN AND MERRIVALE AND CONTINUE UNDER THE N FLYOVER TO THE INTERSECTION OF ROAD 165 AND 135. TURN RIGHT AND PROCEED ALONG ROAD 135 VIA MAKANINI, N.P.B., MATATIELE, GOBLE AND GUY, SITUATED ON ROAD 135 TO THE INTERSECTION OF ROAD 135 AND ROAD 135 AND ROAD ZM207 SITUATED ON THE FARM RIETVLEI 1043. TURN LEFT AND PROCEED ALONG ROAD ZM207 VIA HAZA TEA ROOM, HLENGWA SCHOOL, QURRY, MNCANI, SANGWENI AND TOGOSA STORE, SITUATED IN THE ZWAARTKOP BANTU LOCATION TO THE INTERSECTION OF ROAD ZM207 AND ROAD B214, TURN RIGHT AND PROCEED ALONG ROAD B214 TO THE INTERSECTION ROAD B214 AND ROAD 135, EQUEMENE, SITUATED ON THE FARM VAN VUURENS POST 942. TURN RIGHT AND PROCEED ALONG ROAD 135 TO THE INTERSECTION OF ROAD 135 AND ROAD 165, TURN LEFT AND PROCEED ALONG ROAD 165 TO THE INTERSECTION OF ROAD 165 (MAIN STREET HOWICK) AND MORLING STREET, TURN LEFT AND PROCEED ALONG MORLING STREET TO THE INTERSECTION WITH UMGENI STREET TO THE UMGENI BEER HALL.</p> <p>ROUTE 5: HOWICK MAGISTERIAL DISTRICT OF LIONS RIVER TO KWA DULELA MAGISTERIAL DISTRICT OF PIETERMARITZBURG AND RETURN. DEPART THE HOWICK BUS TERMINUS AT THE BEER HALL, UMGENI STREET, HOWICK, MAGISTERIAL DISTRICT OF LIONS RIVER AND PROCEED ALONG UMGENI STREET TO THE INTERSECTION WITH SOMME STREET. TURN LEFT INTO SOMME STREET AND PROCEED TO THE INTERSECTION WITH BELL STREET, TURN RIGHT AND PROCEED ALONG BELLE STREET TO THE INTERSECTION WITH ROAD 165 (KNOWN AS MAIN STREET IN HOWICK) TURN RIGHT AND PROCEED ALONG ROAD 165 VIA SATAN AND MERRIVALE AND CONTINUE UNDER THE N FLYOVER TO THE INTERSECTION OF ROAD 165 AND 135. TURN RIGHT AND PROCEED ALONG ROAD 135 VIA MAKANINI, N.P.B. MATATIELE, GOBLE AND GUY, SITUATED ON ROAD NO.135 TO THE INTERSECTION OF ROAD 135 AND ROAD ZM207 SITUATED ON THE FARM RIETVLEI 1043. TURN LEFT AND PROCEED ALONG ROAD ZM207 TO THE INTERSECTION OF ROAD ZM207 AND ROAD ZD1237 SITUATED IN ZWAARTKOP BANTU LOCATION 4669, TURN LEFT AND PROCEED ALONG ROAD ZD1237, VIA HAZA TEA ROOM TO KWA DULELA SITUATED IN ZWAARTKOP BANTU LOCATION 669. RETURN VIA THE SAME ROUTE OF ROAD 165 AND MORLING STREET, TURN LEFT AND PROCEED ALONG MORLING STREET TO THE INTERSECTION OF MORLING STREET AND UMGENI STREET TURN LEFT AND PROCEED TO THE HOWICK BEER HALL.</p> <p>ROUTE 6: HOWICK MAGISTERIAL DISTRICT OF LIONS RIVER TO SWEETWATERS MAGISTERIAL DISTRICT OF PIETERMARITZBURG AND RETURN. DEPART THE HOWICK BUS TERMINUS AT THE HOWICK BEER HALL, UMGENI STREET, HOWICK, MAGISTERIAL DISTRICT OF LIONS RIVER AND PROCEED ALONG UMGENI STREET TO THE INTERSECTION WITH SOMME STREET TURN LEFT INTO SOMME STREET AND PROCEED TO THE INTERSECTION WITH BELL STREET TURN RIGHT AND PROCEED ALONG BELLE STREET TO THE INTERSECTION WITH ROAD 165 (KNOWN AS MAIN STREET IN HOWICK) TURN RIGHT AND PROCEED ALONG ROAD 165 VIA SATAN TO THE INTERSECTION OF ROAD 165 AND ROAD 367 AT MERRIVALE TURN LEFT AND PROCEED ALONG ROAD 367 VIA J.J DRIVE IN AND CEDARA TO THE INTERSECTION OF ROAD 367 AND ROAD 139. TURN LEFT AND PROCEED ALONG ROAD 139 TO HILTON HOTEL, SITUATED IN HILTON, MAGISTERIAL DISTRICT OF LIONS RIVER. TURN AROUND AND RETURN ALONG ROAD 139 VIA THE HILTON SHOPS TO THE INTERSECTION OF ROAD 139 AND ROAD 367. CONTINUE ALONG ROAD 139 VIA THE HILTON POLICE STATION, COWAN HOUSE, THE KNOLL, WINTERSKLOOF TO THE INTERSECTION OF ROAD 139 AND ZM1238 BEING THE ENTRANCE TO SWEETWATERS LOCATION. TURN RIGHT INTO ROAD ZM1238 AND CONTINUE ALONG THIS ROAD FOR 0.7KM TO THE SEZENANI BUS DEPOT. RETURN TO HOWICK VIA THE SAME ROUTE TO THE INTERSECTION OF ROAD 165 AND MORLING STREET. TURN LEFT AND PROCEED ALONG MORLING STREET. TURN LEFT AND PROCEED ALONG MORLING STREET TO THE INTERSECTION OF MORLING STREET AND UMGENI STREETS, TURN LEFT AND PROCEED TO THE HOWICK BEER HALL.</p>		



transport

Department:
Transport
Province of KwaZulu-Natal

GAZETTE

LGKZNG47-2020-MAR

REGION: ALL

(THE HOLDER IS ENTITLED TO OPERATE INTERMEDIATE JOURNEYS BETWEEN SWEETWATERS AND HILTON HOTEL IN ACCORDANCE WITH THE TIMETABLE)

ROUTE 7:

MPHOMENI MAGISTERIAL DISTRICT OF LIONS RIVER TO PIETERMARITZBURG MAGISTERIAL DISTRICT OF PIETERMARITZBURG AND RETURN. DEPART MPHOMENI, SITUATED ON THE FARM RIETVLEI1043, MAGISTERIAL DISTRICT OF LIONS RIVER AND PROCEED TO THE INTERSECTION OF ROAD 135 AND ROAD 165. TURN LEFT AND PROCEED ALONG ROAD 165 TO THE INTERSECTION OF ROAD 165 AND ZEERDEBERG ROAD. TURN RIGHT AND PROCEED ALONG ZEEDERBERG ROAD, VIA MERRIVALE TO THE INTERSECTION OF ZEEDERBERG ROAD AND ROAD 139. CONTINUE ALONG ROAD 367 VIA J.J. DRIVE IN, CEDARA TO THE INTERSECTION OF ROAD 367 AND ROAD 139, SITUATED IN HILTON, MAGISTERIAL DISTRICT OF LIONS RIVER. TURN LEFT AND PROCEED ALONG ROAD 139 VIA CROSSWAYS, HILTON SHOPS, HILTON HOTEL TO THE INTERSECTION OF ROAD 139 AND THE N3. TURN RIGHT AND PROCEED ALONG THE N3 TO THE GLIDE OFF INTERSECTING WITH ROAD 6/1, SITUATED IN PIETERMARITZBURG, MAGISTERIAL DISTRICT OF PIETERMARITZBURG. TURN RIGHT INTO ROAD 6/1 WHICH BECOMES CHURCH STREET AND CONTINUE TO THE INTERSECTION OF CHURCH STREET AND EAST STREET. TURN RIGHT AND PROCEED ALONG EAST STREET TO THE INTERSECTION OF EAST AND PIETERMARITZBURG STREET, TO THE INTERSECTION OF PIETERMARITZ STREET AND BERG STREET. TURN RIGHT INTO BERG STREET AND PROCEED ALONG BERG STREET TO THE INTERSECTION OF BERG AND EAST STREET. TURN RIGHT INTO EAST STREET AND PROCEED TO THE EAST STREET AND PROCEED TO THE EAST STREET BUS TERMINUS. DEPART EAST STREET TERMINUS AND PROCEED ALONG EAST STREET TO THE INTERSECTION OF EAST AND CHURCH STREETS. TURN LEFT INTO CHURCH STREET AND RETURN TO MPHOMENI AS PER OUTWARD JOURNEY.

ROUTE 8:

BUCKLANDS MAGISTERIAL DISTRICT OF IMPENDLE TO HOWICK MAGISTERIAL DISTRICT OF LIONS RIVER VIA NOTINGHAM ROAD, CURRYS POST AND RETURN.

DEPART BUCKLANDS SITUATED ON THE FARM A OF BUCKLANDS7595, PROCEED ALONG ROAD 27/2 TO THE INTERSECTION OF ROAD 27/2 AND 346 ON THE FARM LONGSTOP 13137. TURN RIGHT AND PROCEED ALONG ROAD 346 TO LOUWLANDS 7176. TURN AROUND AND RETURN ALONG ROAD 346 TO THE INTERSECTION WITH ROAD 27/2. TURN LEFT AND PROCEED ALONG ROAD 27/2 TO THE INTERSECTION OF ROAD 27/2 AND 277, SITUATED ON THE FARM A OF SNOWTOP8823. TURN LEFT AND PROCEED ALONG ROAD 227 TO LOTENI AND RETURN ALONG ROAD 277 TO THE INTERSECTION WITH ROAD 27/2. TURN LEFT AND PROCEED ALONG ROAD 27/2 VIA THE INTERSECTION OF ROAD 129 ON THE FARM GOLDEN FLEECE 14034. CONTINUE ALONG ROAD 27/2 TO THE INTERSECTION OF ROAD 28/2 ON THE FARM WUTHERING HEIGHTS 10079 WHERE ROAD 27/2 BECOMES ROAD 27/3. CONTINUE ALONG ROAD 27/3 TO THE INTERSECTION OF ROAD 27/3 AND 366 ON THE FARM COLLEGIATE 3267. CONTINUE ALONG ROAD 27/3 TO THE INTERSECTION OF ROAD 27/3 AND D544 ON THE FARM WAR COMMON 10648. CONTINUE ALONG ROAD 27/3 AND D.544 ON THE FARM WAR COMMON 10648. CONTINUE ALONG ROAD 27/3 TO THE INTERSECTION OF ROAD 27/3 AND D.361 ON THE FARM OUTSPAN. CONTINUE ALONG ROAD 27/3 TO THE INTERSECTION OF ROAD 27/3 AND 1/6 ON THE FARM GOWRIE. TURN RIGHT AND PROCEED ALONG ROAD 1/6. VIA THE INTERSECTION OF ROAD 1/6 AND 163 ON THE FARM GOWRIE 1930. CONTINUE ALONG ROAD 1/6 TO THE INTERSECTION OF ROAD 1/6 AND ROAD 147 OVER THE N3/4 ON THE FARM KILDARE 18155. CONTINUE ALONG ROAD 147 AND 165 ON THE FARM KARKLOOF 1866. CONTINUE ALONG 165 VIA THE INTERSECTION WITH ROAD 144 ON THE FARM THOMASVILLE 2120. CONTINUE ALONG ROAD 165 VIA THE INTERSECTION OF ROAD 293 ON THE FARM THOMASVILLE 2120, CONTINUE ALONG ROAD 165 VIA THE INTERSECTION OF ROAD B73 AND D369 ON THE FARM WOODLANDS 876 AND THE INTERSECTION WITH ROAD D287 ON THE FARM HLDERSLIE 14886 TO THE INTERSECTION OF ROADS 165 AND 145 ON THE FARM STOCKLANDS AND OATLANDS878. CONTINUE ALONG ROAD 165, VIA THE INTERSECTION WITH ROAD 162 ON THE FARM STOCKLANDS AND OATLANDS878. CONTINUE ALONG ROAD 165 TO THE INTERSECTION OF ROAD 165 AND 142 IN THE BOROUGH OF HOWICK. CONTINUE ALONG ROAD 165 WHICH BECOMES MAIN STREET AND TURN RIGHT INTO SOMME STREET, CONTINUE ALONG SOMME STREET TO THE INTERSECTION OF SOMME AND UMGENI STREET TO THE HOWICK BUS RANK, MAGISTERIAL DISTRICT OF LIONS RIVER. RETURN ALONG THE SAME ROUTE.

ROUTE 9:

BUCKLANDS MAGISTERIAL DISTRICT OF IMPENDLE TO THE HOLM MAGISTERIAL DISTRICT OF UNDERBERG (MAKHAKHE), (SANI PASS) MAGISTERIAL DISTRICT OF UNDERBERG AND RETURN:

DEPART BUCKLANDS ON THE FARM A OF BUCKLANDS7588 AND PROCEED ALONG ROAD 27/2 VIA THE INTERSECTION OF ROAD D6 SITUATED ON THE FARM MORVEN 9366. CONTINUE ALONG ROAD 27 TO THE INTERSECTION OF ROAD 27 AND ROAD 277 SITUATED ON FARM A OF SNOWTOP8823. TURN LEFT AND PROCEED ALONG ROAD 277 TO LOTENI, SITUATED ON THE FARM LAURENSFORD 11783. RETURN TO THE INTERSECTION OF ROAD 277 AND ROAD 27/2 VIA THE SAME ROUTE. TURN RIGHT AND PROCEED ALONG ROAD 27/2, VIA BUCKLANDS TO THE INTERSECTION OF ROAD 27/2 AND ROAD 346 SITUATED ON THE FARM LONGSTOP 13137. TURN RIGHT AND PROCEED ALONG ROAD 346 TO UPPER UMKOMAAS SITUATED ON THE FARM LOWLAND 7176. TURN AROUND AND RETURN ALONG ROAD 346 TO THE INTERSECTION OF ROAD 346 AND ROAD 27. TURN RIGHT AND PROCEED ALONG ROAD 27/2 VIA THE INTERSECTION WITH ROAD 25/2 SITUATED ON THE FARM FP65 8346 AND CONTINUE ALONG ROAD 27/1 TO THE INTERSECTION OF ROADS 27/2, 27/1 AND 126. CONTINUE ALONG ROAD 126 THROUGH HIMEVILLE TOWNSHIP, MAGISTERIAL DISTRICT OF UNDERBERG TO THE INTERSECTION OF ROADS 126, 7/4 AND 125 IN UNDERBERG ON THE FARM UNDERBERG FP 161 6834. TURN AROUND AND RETURN ALONG ROAD 126 TO THE INTERSECTION OF ROADS 126, 27/1, 27/2 AND 318 SITUATED ON THE FARM RIVERSDALE 1287. TURN LEFT AND PROCEED ALONG ROAD 318 TO THE HOLM SITUATED ON THE FARM FP2177198 KNOWN AS MAKHAKHE. TURN AROUND AND RETURN ALONG ROAD 318 TO THE INTERSECTION OF ROADS 318, 126, 27/2 AND 27/1. TURN RIGHT AND PROCEED ALONG ROAD 126 VIA HIMEVILLE TO UNDERBERG AND RETURN ALONG ROAD 126, 27/2, 346 TO MAKHAKHE AND RETURN TO ROAD 27/2 AND PROCEED ALONG ROAD 27/2 TO LOTENI, VIA ROADS 27/2 AND 277. RETURN FROM LOTENI TO BUCKLANDS VIA ROAD 277 AND ROAD 27/2.

ROUTE 10:

HOWICK MAGISTERIAL DISTRICT OF LIONS RIVER TO CHIEF'S KRAAL MAGISTERIAL DISTRICT OF IMPENDHLE VIA DARGLE AND RETURN:

DEPART THE HOWICK BUS TERMINUS AT THE HOWICK BEER HALL, UMGENI STREET, HOWICK, MAGISTERIAL DISTRICT OF LIONS RIVER AND PROCEED ALONG UMGENI STREET TO THE INTERSECTION OF SOMME STREET. TURN LEFT INTO SOMME STREET AND PROCEED TO THE INTERSECTION WITH BELL STREET. TURN RIGHT AND PROCEED ALONG BELL STREET TO THE INTERSECTION OF BELL STREET AND ROAD165 (KNOWN AS MAIN STREET IN HOWICK). PROCEED ALONG ROAD 165 VIA MERRIVALE AND PROCEED UNDER THE N8 FLYOVER TO THE INTERSECTION OF ROAD 165 AND ROAD 135 SITUATED ON THE FARM DRIEFONTEIN EN952. TURN RIGHT AND PROCEED ALONG ROAD 135. CONTINUE ALONG ROAD 135 TO THE INTERSECTION OF ROAD 135 AND ROAD 7/2. TURN RIGHT AND PROCEED ALONG ROAD 7/2, VIA BOSTON AND THE INTERSECTION WITH ROAD 132 ON FARM ELANDSRIVER DRIFT 770. CONTINUE ALONG ROAD 7/2 TO THE INTERSECTION OF 7/2 AND ROAD 127/1. TURN RIGHT AND PROCEED ALONG ROAD 127/1 TO THE INTERSECTION OF ROAD 127/1 AND ROAD 130, IN THE IMPENDHLE LOCATION 4673. TURN RIGHT AND PROCEED ALONG ROAD 130 TO IMPENDHLE VILLAGE IN THE IMPENDHLE LOCATION 4673. TURN AROUND AND RETURN ALONG ROAD 130 TO THE INTERSECTION WITH ROAD 130 AND ROAD 127/1. TURN RIGHT AND PROCEED ALONG ROAD 127/1 TO THE INTERSECTION WITH ROAD 127/1 AND ROAD 129 IMPENDHLE LOCATION 4673. CONTINUE ALONG ROAD 127/1 TO THE INTERSECTION WITH ROADS 127/1, 129 AND 127/2. TURN RIGHT AND PROCEED ALONG ROAD 129 TO THE CHIEF'S KRAAL NZINGA. TURN AROUND AND RETURN ALONG ROAD 129 TO THE INTERSECTION WITH ROADS 129, 127/1 AND 127/2. TURN RIGHT AND PROCEED ALONG ROAD 127/2 VIA THE INTERSECTION OF ROAD 128 ON THE FARM B OF EDEN 5971 AND CONTINUE ALONG ROAD 127/2 TO BROTENI AND ON THE FARMS 50 5239. RETURN VIA THE SAME ROUTE TO THE INTERSECTION OF ROAD 165 AND MORLING STREET. TURN LEFT AND PROCEED ALONG MORLING STREET TO THE INTERSECTION OF MORLING AND UMGENI STREETS, TURN LEFT AND PROCEED TO THE HOWICK BEER HALL.

ROUTE 11:

HOWICK MAGISTERIAL DISTRICT OF LIONS RIVER TO BROTENI MAGISTERIAL DISTRICT OF IMPENDHLE AND RETURN.

DEPART HOWICK BUS TERMINUS AT THE HOWICK BEER HALL, UMGENI STREET, HOWICK, MAGISTERIAL DISTRICT OF LIONS RIVER AND PROCEED ALONG UMGENI STREET TO THE INTERSECTION OF SOMME STREET. TURN LEFT INTO SOMME STREET AND PROCEED TO THE INTERSECTION WITH BELL STREET. TURN RIGHT AND PROCEED ALONG BELL STREET TO THE INTERSECTION OF BELL STREET AND ROAD165 (KNOWN AS MAIN STREET IN HOWICK). PROCEED ALONG ROAD 165 VIA MERRIVALE AND PROCEED UNDER THE N8 FLYOVER TO THE INTERSECTION OF ROAD 165 AND ROAD 135 SITUATED ON THE FARM DRIEFONTEIN EN952. TURN RIGHT AND PROCEED ALONG ROAD 135. CONTINUE ALONG ROAD 135 TO THE INTERSECTION OF ROAD 135 AND ROAD 7/2. TURN RIGHT AND PROCEED ALONG ROAD 7/2, VIA BOSTON AND THE INTERSECTION WITH ROAD 132 ON FARM ELANDSRIVER DRIFT 770. CONTINUE ALONG ROAD 7/2 TO THE INTERSECTION OF 7/2 AND ROAD 127/1. TURN RIGHT AND PROCEED ALONG ROAD 127/1 TO THE INTERSECTION OF ROAD 127/1 AND ROAD 130, IN THE IMPENDHLE LOCATION 4673. TURN RIGHT AND PROCEED ALONG ROAD 130 TO IMPENDHLE VILLAGE IN THE IMPENDHLE LOCATION 4673. TURN AROUND AND RETURN ALONG ROAD 130 TO THE INTERSECTION WITH ROAD 130 AND ROAD 127/1. TURN RIGHT AND PROCEED ALONG ROAD 127/1 TO THE INTERSECTION WITH ROAD 127/1 AND ROAD 129 IMPENDHLE LOCATION 4673. CONTINUE ALONG ROAD 127/1 TO THE INTERSECTION WITH ROADS 127/1, 129 AND 127/2. TURN RIGHT AND PROCEED ALONG ROAD 129 TO THE CHIEF'S KRAAL NZINGA. TURN AROUND AND RETURN ALONG ROAD 129 TO THE INTERSECTION WITH ROADS 129, 127/1 AND 127/2. TURN RIGHT AND PROCEED ALONG ROAD 127/2 VIA THE INTERSECTION OF ROAD 128 ON THE FARM B OF EDEN 5971 AND CONTINUE ALONG ROAD 127/2 TO BROTENI AND ON THE FARMS 50 5239. RETURN VIA THE SAME ROUTE TO THE INTERSECTION OF ROAD 165 AND MORLING STREET. TURN LEFT AND PROCEED ALONG MORLING STREET TO THE INTERSECTION OF MORLING AND UMGENI STREET, TURN LEFT AND PROCEED TO THE HOWICK BEER HALL.

ROUTE 12:

TENDELE MAGISTERIAL DISTRICT OF MOOI RIVER TO HOWICK MAGISTERIAL DISTRICT OF LIONS RIVER VIA ROSSETTA, NOTTINGHAM ROAD, CURRY'S POST AND RETURN.



transport

Department:
Transport
Province of KwaZulu-Natal

GAZETTE

LGKZNG47-2020-MAR

REGION: ALL

DEPART TENDELE SITUATED ON THE FARM JACKALSKOP12769 AND PROCEED ALONG ROAD 28/1 TO THE INTERSECTION OF ROAD 28/1 AND ROAD 178 ON THE FARM LOT 6 & 8 4354. TURN RIGHT AND PROCEED ALONG ROAD 178 FOR 1KM. TURN AROUND AND RETURN ALONG THE ROAD 178, TO THE INTERSECTION OF ROAD 28/1 AND ROAD 164 ON A FARM JACKALSKOP 12769. TURN RIGHT AND PROCEED ALONG ROAD 164 TO THE INTERSECTION WITH ROAD D314 ON THE FARM DEFENCE 8115. TURN LEFT AND PROCEED ALONG ROAD D314 TO PROSPERITY THE FARM PROSPERITY 9794. TURN AROUND AND RETURN ALONG ROAD D314 TO THE INTERSECTION WITH ROAD 164. TURN LEFT AND PROCEED ALONG ROAD 164 VIA THE INTERSECTION OF ROAD 450 ON THE FARM VAALKOP3207. CONTINUE ALONG ROAD 164 TO THE INTERSECTION WITH ROAD 164 AND ROAD 167, ON THE FARM ROSETTA2983. CONTINUE ALONG ROAD 164 VIA ROSETTA TO THE INTERSECTION OF ROAD164, 1/7 AND 1/6. TURN RIGHT AND PROCEED ALONG ROAD 1/6 TO THE INTERSECTION OF ROAD 1/6 AND ROAD 27/3 ON THE FARM GOWRIE 1930. CONTINUE ALONG ROAD 1/6 TO THE INTERSECTION OF ROAD 1/6 AND ROAD 147 ON THE FARM GOWRIE 1930. TURN LEFT AND PROCEED ALONG ROAD 147 OVER THE N3/4 ON THE FARM KILDARE 13155. CONTINUE ALONG ROAD 147 TO THE INTERSECTION WITH ROAD 147 AND ROAD 165 ON THE FARM KARKLOOF 1866. CONTINUE ALONG ROAD 165 VIA THE INTERSECTION WITH ROAD 144 ON THE FARM THOMASVILLE 2120, CONTINUE ALONG ROAD 165 VIA THE INTERSECTION OF ROADS B73 AND D369 ON THE FARM WOODLANDS 876 AND THE INTERSECTION WITH ROAD D287 ON THE FARM ELDERSLIE 14886, TO THE INTERSECTION OF ROAD 165 AND ROAD 145 ON THE FARM STOCKLANDS AND OATLANDS878. CONTINUE ALONG ROAD 165 VIA THE INTERSECTION WITH ROAD 162 ON THE FARM STOCKLANDS AND OATLANDS878. CONTINUE ALONG ROAD 165 TO THE INTERSECTION OF ROAD 165 AND ROAD 142 IN THE HOWICK BOROUGH. CONTINUE ALONG ROAD 165 WHICH BECOMES MAIN STREET AND TURN RIGHT INTO SOMME STREET. CONTINUE ALONG SOMME STREET TO THE INTERSECTION OF SOMME STREET AND UMGENI STREET. CONTINUE ALONG UMGENI STREET TO THE HOWICK BUS RANK, MAGISTERIAL DISTRICT OF LIONS RIVER AND RETURN BY THE SAME ROUTE.

ROUTE 13:

TENDELE MAGISTERIAL DISTRICT OF MOOI RIVER TO MOOI RIVER MAGISTERIAL DISTRICT OF MOOI RIVER AND RETURN.

DEPART TENDELE, SITUATED ON THE FARM JACKALSKOP12796 AND PROCEED ALONG ROAD 28/1 TO THE INTERSECTION OF ROAD 28/1 AND ROAD 178 ON THE FARM LOT 6 & 8 4354. TURN RIGHT AND PROCEED ALONG ROAD 178 FOR 1KM. TURN AROUND AND RETURN ALONG THE ROAD 178 TO THE INTERSECTION OF ROAD 28/1. TURN LEFT AND PROCEED ALONG ROAD 28/1, TO THE INTERSECTION OF 28/1 AND ROAD 164 ON THE FARM JACKALSKOP 12769. TURN RIGHT AND PROCEED ALONG ROAD 164 TO THE INTERSECTION WITH ROAD D314 ON THE FARM DEFENCE 8115. TURN LEFT AND PROCEED ALONG ROAD D314 TO PROSPERITY ON THE FARM PROSPERITY 9794. TURN AROUND AND RETURN ALONG ROAD D314 TO THE INTERSECTION WITH ROAD 164. TURN LEFT AND PROCEED ALONG ROAD 164 VIA THE INTERSECTION OF ROAD 450 ON THE FARM VAALKOP3207. CONTINUE ALONG ROAD 164 TO THE INTERSECTION WITH ROAD 164 AND ROAD 167 ON THE FARM ROSETTA. CONTINUE ALONG ROAD 164 VIA ROSETTA TO THE INTERSECTION 164 AND 1/7. TURN AROUND AND RETURN ALONG ROAD 164, TO THE INTERSECTION OF ROAD 164 AND 167, ON THE FARM ROSETTA2983. TURN RIGHT AND PROCEED ALONG ROAD 167 TO THE INTERSECTION WITH ROAD 167 AND ROAD 169 ON THE FARM TWEE FONTEIN 4327. TURN LEFT AND PROCEED ALONG ROAD 169 TO BLOGWENI ON THE FARM EGYPT 5498. TURN AROUND AND RETURN ALONG ROAD 169, VIA THE INTERSECTION OF ROAD 167 CONTINUE ALONG ROAD 169 TO THE INTERSECTION OF ROAD 169 AND ROAD 19 ON THE FARM GRANTLEIGH 2177. TURN RIGHT AND PROCEED ALONG ROAD 19 WHICH BECOMES LAWRENCE ROAD IN MOOI RIVER. CONTINUE ALONG LAWRENCE ROAD (VIA THE DESCRIPTION FROM LAWRENCE ROAD TO THE MOOI RIVER BUS TERMINUS AS PER THE ESCORT ROUTE). RETURN VIA THE SAME ROUTE.

ROUTE 14:

NOTTINGHAM ROAD MAGISTERIAL DISTRICT OF LIONS RIVER TO UMGENI POORT MAGISTERIAL DISTRICT OF LIONS RIVER VIA FORT NOTTINGHAM AND RETURN.

DEPART NOTTINGHAM ROAD SITUATED ON THE FARM GOWRIE1930 SITUATED IN THE MAGISTERIAL DISTRICT OF LIONS RIVER TO THE INTERSECTION OF ROADS 1/6 AND 163. TURN RIGHT AND PROCEED ALONG ROAD 163 VIA ONVERWACHT 2004, HOLLY LODGE 2001, ONVERWACHT 2004, TO THE INTERSECTION OF ROAD 163 AND ROAD 134 SITUATED ON THE FARM LEEUWBOSCH 1275, CONTINUE ALONG ROAD 163 VIA THE BUSH RESERVE TO THE FORT NOTTINGHAM TOWNSHIP SITUATED ON FORT NOTTINGHAM P.H.A. TURN AROUND AT FORT NOTTINGHAM AND PROCEED BACK ALONG ROAD 163 TO THE INTERSECTION OF ROADS 163 AND 134 SITUATED ON THE FARM LEEUWBOSCH 1275. TURN RIGHT AND PROCEED ALONG ROAD 134 TO THE INTERSECTION OF ROADS 134 AND D290 SITUATED ON THE FARM LEEUWBOSCH 1275. TURN RIGHT INTO ROAD D290 AND PROCEED VIA VLAK PLAATS 1314 ROWTHORPE 1898 TO THE UMGENI POORT CONVENT SITUATED ON THE FARM WAKEFIELD1269. RETURN VIA THE SAME ROUTE.

ROUTE 15:

BRUNTVILLE BLACK TOWNSHIP MAGISTERIAL DISTRICT OF MOOI RIVER TO MOOI RIVE TEXTILES MAGISTERIAL DISTRICT OF MOOI RIVER AND RETURN:

DEPART MAIN STREET, BRUNTVILLE BLACK TOWNSHIP, MOOI RIVER SOUTH AFRICA, BOROUGH OF MOOI RIVER TO THE UNNAMED ENTRANCE ROAD TO BRUNTVILLE BLACK TOWNSHIP. TURN LEFT AND CONTINUE PASS THE N.P.A. CLINIC AND CEMETERY TO THE INTERSECTION OF ROAD 14/1. TURN LEFT AND PROCEED ALONG ROAD 14/1 OVER THE N3/4 BRIDGE TO THE INTERSECTION OF ROADS 14/1 AND 1/7. TURN RIGHT INTO ROAD 1/7 AND PROCEED TO THE INTERSECTION OF ROAD 1/7 AND LAWRENCE ROAD IN MOOI RIVER. TURN LEFT AND PROCEED ALONG LAWRENCE ROAD TO THE INTERSECTION OF LAWRENCE AND MARKET STREET. TURN RIGHT INTO MARKET STREET AND PROCEED OVER RAILWAYS BRIDGE TO THE INTERSECTION OF MARKET STREET AND CLAUGHTON TERRACE AND CONTINUE ALONG THE EXTENSION OF CLAUGHTON TERRACE FROM TWO (2KM). OVER THE BRIDGE, OVER THE MOOI RIVER TO THE BUS SAME ROUTE. (THE HOLDER IS ENTITLED TO OPERATE INTERMEDIATE JOURNEYS BETWEEN BRUNTVILLE AND MOOI RIVER IN ACCORDANCE WITH THE TIMETABLE.

ROUTE 16:

MOOI RIVER MAGISTERIAL DISTRICT OF MOOI RIVE TO ESTCOURT MAGISTERIAL DISTRICT OF ESTCOURT AND RETURN:

DEPART THE BUS TERMINUS AT THE INTERSECTION OF LAWRENCE ROAD AND ROAD1/7 IN MOOI RIVER MAGISTERIAL DISTRICT OF MOOI RIVER. TURN RIGHT INTO ROAD 1/7 AND CONTINUE ALONG ROAD 1/7 OVER THE N3/4 WHERE IT BECOMES 1/8. CONTINUE ALONG ROAD 1/8 PASS THE INTERSECTION OF ROADS 1/8 AND ROAD 19, CONTINUE ALONG ROAD 1/8 VIA SHACKLETON 2164 TO THE INTERSECTION OF ROADS 1/8 AND 18, (LOWER MIDDLELUS TURN-OFF) SITUATED ON THE FARM THE PLAINS3147. CONTINUE ALONG ROAD 1/8 TO THE INTERSECTION OF ROADS 1/8 AND ROAD 175 SITUATED ON THE FARM OAKLANDS2976 (UPPER MIDDLELUSTURN-OFF). CONTINUE ALONG ROAD 1/8 VIA HIGHLANDS 2954 VIA THE WILLOW GRANGE FARM SITUATED ON THE FARM MISGUNST1916 TO THE INTERSECTION OF ROADS 1/8 AND ROAD 173. CONTINUE ALONG ROAD 1/8 VIA MEYER 1908 TO THE INTERSECTION OF ROADS 1/8 AND 170 SITUATED ON THE FARM ZAAY LARGER1199. CONTINUE ALONG ROAD 1/8 INTO ESTCOURT, MAGISTERIAL DISTRICT OF ESTCOURT. CONTINUE ALONG ROAD1/8 WHICH BECOMES HARDING STREET IN ESCCOURT TO THE INTERSECTION OF HARDING STREET ESCCOURT TO THE INTERSECTION OF HARDING STREET AND ALEXANDRA STREET. TURN LEFT INTO ALEXANDRA STREET TO THE ALEXANDRA STREET BUS TERMINUS SITUATED IN ESCCOURT MAGISTERIAL DISTRICT OF ESCCOURT AND RETURN VIA THE SAME ROUTE.

ROUTE 17:

MOOI RIVER MAGISTERIAL DISTRICT OF LIONS RIVER TO PIETERMARITZBURG MAGISTERIAL DISTRICT OF PIETERMARITZBURG AND RETURN:

DEPART MOOI RIVER BUS RANK IN THE MAGISTEIAL DISTRICT OF MOOI RIVER. TURN LEFT INTO ROAD 1/7 AND PROCEED ALONG ROAD 1/7 TO THE INTERSECTION OF ROAD 1/7 AND ROAD 14/1. TURN LEFT AND PROCEED ALONG ROAD 14/1 OVER THE N3/4 TO THE INTERSECTION OF ROAD 14/1 AND THE GLIDE ONTO THE N3 TURN RIGHT AND PROCEED ALONG THE N3 TO THE INTERSECTION OF THE N3 AND ROAD 142. TURN LEFT ALONG ROAD 142 TO THE INTERSECTION OF ROAD 142 AND ROAD 165 IN HOWICK, MAGISTERIAL DISTRICT OF LIONS RIVER. TURN RIGHT ALONG ROAD 165 (KNOWN AS MAIN ROAD IN HOWICK) AND CONTINUE ALONG ROAD 165 TO THE INTERSECTION WITH ROAD 165 AND ROAD 481. TURN RIGHT AND PROCEED ALONG ROAD 481 TO THE INTERSECTION WITH THE N3, TURN LEFT AND PROCEED ALONG THE N3 TO THE GLIDE OFF INTERSECTING WITH ROAD 6/1 SITUATED IN PIETERMARITZBURG, MAGISTERIAL DISTRICT OF PIETERMARITZBURG. TURN RIGHT INTO ROAD6/1 WHICH BECOMES CHURCH STREET AND CONTINUE TO THE INTERSECTION WITH CHURCH STREET AND EAST STREET. TURN LEFT AND PROCEED ALONG EAST STREET, TO THE NEW EAST STREET BUS RANK, SITUATED IN EAST STREET BETWEEN LOOP STREET AND BURGER STREET. RETURN TO MOOI RIVER VIA THE SAME ROUTE IN REVERSE.

RESTRICTION:

SUBJECT TO THE RESTRICTION THAT NO PASSENGERS SHALL BE PICKED UP OR SET DOWN WITHIN THE MUNICIPAL BOUNDARY OF PIETERMARITZBURG EXCEPT AT THE EAST STREET BUS RANK IN PIETERMARITZBURG.

NO. ROUTE

- 1 HOWICK TO MOPOPHOMENI
- 2 HOWICK TO MASHINGENI
- 3 HOWICK TO MAZWAZINI
- 4 HOWICK TO EQUEMENI
- 5 HOWICK TO DULELA
- 6 HOWICK TO SWEETWATERS
- 7 MPOPHOMENI TO PIETERMARITZBURG
- 8 BUCKLANDS TO HOWICK



transport

Department:

Transport

Province of KwaZulu-Natal

GAZETTE

LGKZNG47-2020-MAR

REGION: ALL

- 9 BUCKLAND TO MAKHAKHE
- 10 HOWICK TO CHIEF'S KRAAL
- 11 HOWICK TO BROTONI
- 12 TENDELE TO HOWICK
- 13 TENDELE TO MOOI RIVER
- 14 NOTTINGHAM ROAD TO UMGENI POORT CONVENT
- 15 BRUNTVILLE TOWNSHIP TO MOOI RIVER TEXTILES
- 16 MOOI RIVER TO ESTCOURT
- 17 MOOI RIVER TO PIETERMARITZBURG

PASSENGERS AND THEIR PERSONAL EFFECTS OVER THE FOLLOWING ROUTES: -

GENERAL AUTHORITIES

1. ORGANISED PARTIES

CONVEYANCE OF PARTY PERSONS VISITING ANY PLACE FOR THE PURPOSE OF: -

- 1. ATTENDING ANY RELIGIOUS FUNCTION, WEDDING OR FUNERAL.
- 2. TAKING PART IN CAMP, PICNIC, CONCERT OR OTHER FORM OF AMUSEMENT OR GATHERING
- 3. JOINTLY TAKING PART IN OR ATTENDING ANY COMPETITION OR GAME.



transport

Department:
Transport
Province of KwaZulu-Natal

GAZETTE

LGKZNG47-2020-MAR

REGION: ALL

1)	Application Number: APP0212376	2)	Gazette Number: LGKZNG47-2020-MAR
3)	Applicant: □ IMPENDHLE SERVICES (PTY) LTD ID NO. 1961/000213/07 Association: NOT AVAILABLE	4)	Applicant Address: PO. BOX 26 HOWICK 3290
5)	Existing Licence Holder: NOT APPLICABLE ID NO. NOT APPLICABLE	6)	Existing Licence Holder Address: NOT APPLICABLE
7)	Type of application: NEW OPERATING LICENCE	8)	Operating Licence Number: NOTAVAILABLE
9)	Vehicle Type: BUS	10)	1 X 64 (SEATED) + 24 (STANDING)
11)	Region: UMGUNGUNDLOVU		
12.1	<p>KZPRERC2775274 - VARIOUS BUS ROUTES - IMPENDHLE SERVICES (PTY) LTD</p> <p>ROUTE 1: HOWICK MAGISTERIAL DISTRICT OF LIONS RIVER TO MPOPHOMENI MAGISTERIAL DISTRICT OF LIONS RIVER AND RETURN: DEPART THE HOWICK BUS TERMINUS AT THE HOWICK BEER HALL, UMGENI STREET, HOWICK, MAGISTERIAL DISTRICT OF LIONS RIVER, AND PROCEED ALONG UMGENI STREET TO THE INTERSECTION WITH SOMME STREET. TURN LEFT INTO SOMME STREET AND PROCEED TO THE INTERSECTION WITH BELL STREET. TURN RIGHT AND PROCEED ALONG BELLE STREET TO THE INTERSECTION WITH ROAD165 KNOWN AS MAIN STREET IN HOWICK. TURN RIGHT AND PROCEED ALONG ROAD 165 VIA SATAN AND MERRIVALE AND CONTINUE UNDER THE R FLYOVER TO THE INTERSECTION OF ROAD 165 AND ROAD 135. TURN RIGHT AND PROCEED ALONG ROAD 135 VIA MAKANINI, N.P.B AND MATATIELE TO THE INTERSECTION OF ROAD 135 AND THE TURN OFF TO MPOPHOMENI TOWNSHIP, SITUATED ON THE FARM RIETVLEI1043. TURN LEFT AND PROCEED TO THE MPOPHOMENI TOWNSHIP BUS TERMINUS. RETURN VIA THE SAME ROUTE TO THE INTERSECTION OF ROAD 165 AND MORLING STREET. TURN LEFT AND PROCEED ALONG MORLING STREET TO THE INTERSECTION OF MORLING STREET AND UMGENI STREETS, TURN LEFT AND PROCEED TO THE HOWICK BEER HALL.</p> <p>ROUTE 2: HOWICK MAGISTERIAL DISTRICT OF LIONS RIVER TO MASHINGENI MAGISTERIAL DISTRICT OF LIONS RIVER AND RETURN. DEPART THE HOWICK BUS TERMINUS AT HOWICK BEER HALL, UMGENI STREET, HOWICK, MAGISTERIAL DISTRICT OF LIONS RIVER AND PROCEED ALONG UMGENI STREET TO THE INTERSECTION WITH SOMME STREET. TURN LEFT INTO SOMME STREET AND PROCEED TO THE INTERSECTION WITH BELL STREET. TURN RIGHT AND PROCEED ALONG BELLE STREET TO THE INTERSECTION WITH ROAD 165 (KNOWN AS MAIN STREET IN HOWICK) TURN RIGHT AND PROCEED ALONG ROAD 165 VIA SATAN AND MERRIVALE AND CONTINUE UNDER R FLYOVER TO THE INTERSECTION OF ROAD 165 AND ROAD 135. TURN RIGHT AND PROCEED ALONG ROAD 135 VIA MAKANINI, N.P.B. AND MATATIELE TO THE INTERSECTION OF ROAD135 AND THE TURNOFF TO MPOPHOMENI TOWNSHIP, SITUATED ON THE FARM RIETVLEI1043. TURN LEFT AND PROCEED TO THE MPOPHOMENI TOWNSHIP, TO MASHINGENI SITUATED ON THE FARM RIETVLEI1043. RETURN VIA THE SAME ROUTE TO THE INTERSECTION OF ROAD 165 AND MORLING STREET. TURN LEFT AND PROCEED ALONG MORLING STREET TO THE INTERSECTION OF MORLING STREET AND UMGENI STREET, TURN LEFT AND PROCEED TO THE HOWICK BEER HALL.</p> <p>ROUTE 3: HOWICK MAGISTERIAL DISTRICT OF LIONS RIVER TO MASWASZINI MAGISTERIAL DISTRICT OF LIONS RIVER AND RETURN. DEPART THE HOWICK BUS TERMINUS, AT THE HOWICK BEER HALL, UMGENI STREET, HOWICK, MAGISTERIAL DISTRICT OF LIONS RIVER AND PROCEED ALONG UMGENI STREET, TO THE INTERSECTION WITH SOMME STREET. TURN LEFT INTO SOMME STREET AND PROCEED TO THE INTERSECTION WITH BELL STREET. TURN RIGHT AND PROCEED ALONG BELLE STREET TO THE INTERSECTION WITH ROAD165 (KNOWN AS MAIN STREET IN HOWICK). TURN RIGHT AND PROCEED ALONG ROAD 165 VIA SATAN AND MERRIVALE AND CONTINUE UNDER THE R FLYOVER TO THE INTERSECTION OF ROAD 165 AND ROAD 135. TURN RIGHT AND PROCEED ALONG ROAD 135 VIA MAKANINI, N.P.B. MATATIELE, GOBLE, GUY, SAPPI AND STORE SITUATED ON ROAD NO.135 TO THE TURN OFF TO MAZWAZINI (KNOWN AS EQUEMENE) SITUATED ON THE FARM VAN VUURENS POST 942. TURN LEFT AND PROCEED TO MAZWAZINI VIA SLAGHENE SITUATED IN ZWAARTKOP BANTU LOCATION 4669. RETURN VIA THE SAME ROUTE TO THE INTERSECTION OF ROAD 165 AND MORLING STREET. TURN LEFT AND PROCEED ALONG MORLING STREET TO THE INTERSECTION OF MORLING AND UMGENI STREETS, TURN LEFT AND PROCEED TO THE HOWICK BEER HALL.</p> <p>ROUTE 4: HOWICK MAGISTERIAL DISTRICT OF LIONS RIVER TO EQUEMENI MAGISTERIAL DISTRICT OF PIETERMARITZBURG AND RETURN. DEPART THE HOWICK BUS TERMINUS AT THE HOWICK BEER HALL, UMGENI STREET, HOWICK, MAGISTERIAL DISTRICT OF LIONS RIVER AND PROCEED ALONG UMGENI STREET TO THE INTERSECTION WITH SOMME STREET, TURN LEFT INTO SOMME STREET AND PROCEED TO THE INTERSECTION WITH BELL STREET, TURN RIGHT AND PROCEED ALONG BELLE STREET TO THE INTERSECTION WITH ROAD165 (KNOWN AS MAIN STREET IN HOWICK) TURN RIGHT AND PROCEED ALONG ROAD 165 VIA SATAN AND MERRIVALE AND CONTINUE UNDER THE R FLYOVER TO THE INTERSECTION OF ROAD 165 AND 135. TURN RIGHT AND PROCEED ALONG ROAD 135 VIA MAKANINI, N.P.B., MATATIELE, GOBLE AND GUY, SITUATED ON ROAD 135 TO THE INTERSECTION OF ROAD 135 AND ROAD 135 AND ROAD ZM207 SITUATED ON THE FARM RIETVLEI1043. TURN LEFT AND PROCEED ALONG ROAD ZM207 VIA HAZA TEA ROOM, HLENGWA SCHOOL, QURRY, MNCANI, SANGWENI AND TOGOSA STORE, SITUATED IN THE ZWAARTKOP BANTU LOCATION TO THE INTERSECTION OF ROAD ZM207 AND ROAD B214, TURN RIGHT AND PROCEED ALONG ROAD B214 TO THE INTERSECTION ROAD B214 AND ROAD 135, EQUEMENE, SITUATED ON THE FARM VAN VUURENS POST 942. TURN RIGHT AND PROCEED ALONG ROAD 135 TO THE INTERSECTION OF ROAD 135 AND ROAD 165, TURN LEFT AND PROCEED ALONG ROAD 165 TO THE INTERSECTION OF ROAD 165 (MAIN STREET HOWICK) AND MORLING STREET, TURN LEFT AND PROCEED ALONG MORLING STREET TO THE INTERSECTION WITH UMGENI STREET TO THE UMGENI BEER HALL.</p> <p>ROUTE 5: HOWICK MAGISTERIAL DISTRICT OF LIONS RIVER TO KWA DULELA MAGISTERIAL DISTRICT OF PIETERMARITZBURG AND RETURN. DEPART THE HOWICK BUS TERMINUS AT THE BEER HALL, UMGENI STREET, HOWICK, MAGISTERIAL DISTRICT OF LIONS RIVER AND PROCEED ALONG UMGENI STREET TO THE INTERSECTION WITH SOMME STREET. TURN LEFT INTO SOMME STREET AND PROCEED TO THE INTERSECTION WITH BELL STREET, TURN RIGHT AND PROCEED ALONG BELLE STREET TO THE INTERSECTION WITH ROAD165 (KNOWN AS MAIN STREET IN HOWICK) TURN RIGHT AND PROCEED ALONG ROAD 165 VIA SATAN AND MERRIVALE AND CONTINUE UNDER THE R FLYOVER TO THE INTERSECTION OF ROAD 165 AND 135. TURN RIGHT AND PROCEED ALONG ROAD 135 VIA MAKANINI, N.P.B. MATATIELE, GOBLE AND GUY, SITUATED ON ROAD NO.135 TO THE INTERSECTION OF ROAD 135 AND ROAD ZM207 SITUATED ON THE FARM RIETVLEI1043. TURN LEFT AND PROCEED ALONG ROAD ZM207 TO THE INTERSECTION OF ROAD ZM207 AND ROAD ZD1237 SITUATED IN ZWAARTKOP BANTU LOCATION4669, TURN LEFT AND PROCEED ALONG ROAD ZD1237, VIA HAZA TEA ROOM TO KWA DULELA SITUATED IN ZWAARTKOP BANTU LOCATION669. RETURN VIA THE SAME ROUTE OF ROAD 165 AND MORLING STREET, TURN LEFT AND PROCEED ALONG MORLING STREET TO THE INTERSECTION OF MORLING STREET AND UMGENI STREET TURN LEFT AND PROCEED TO THE HOWICK BEER HALL.</p> <p>ROUTE 6: HOWICK MAGISTERIAL DISTRICT OF LIONS RIVER TO SWEETWATERS MAGISTERIAL DISTRICT OF PIETERMARITZBURG AND RETURN. DEPART THE HOWICK BUS TERMINUS AT THE HOWICK BEER HALL, UMGENI STREET, HOWICK, MAGISTERIAL DISTRICT OF LIONS RIVER AND PROCEED ALONG UMGENI STREET TO THE INTERSECTION WITH SOMME STREET TURN LEFT INTO SOMME STREET AND PROCEED TO THE INTERSECTION WITH BELL STREET TURN RIGHT AND PROCEED ALONG BELLE STREET TO THE INTERSECTION WITH ROAD165 (KNOWN AS MAIN STREET IN HOWICK) TURN RIGHT AND PROCEED ALONG ROAD 165 VIA SATAN TO THE INTERSECTION OF ROAD165 AND ROAD 367 AT MERRIVALE TURN LEFT AND PROCEED ALONG ROAD 367 VIA J.J DRIVE IN AND CEDARA TO THE INTERSECTION OF ROAD367 AND ROAD 139. TURN LEFT AND PROCEED ALONG ROAD 139 TO HILTON HOTEL, SITUATED IN HILTON, MAGISTERIAL DISTRICT OF LIONS RIVER. TURN AROUND AND RETURN ALONG ROAD 139 VIA THE HILTON SHOPS TO THE INTERSECTION OF ROAD139 AND ROAD 367. CONTINUE ALONG ROAD 139 VIA THE HILTON POLICE STATION, COWAN HOUSE, THE KNOLL, WINTERSKLOOF TO THE INTERSECTION OF ROAD139 AND ZM1238 BEING THE ENTRANCE TO SWEETWATERS LOCATION. TURN RIGHT INTO ROAD ZM1238 AND CONTINUE ALONG THIS ROAD FOR 0.7KM TO THE SEZENANI BUS DEPOT. RETURN TO HOWICK VIA THE SAME ROUTE TO THE INTERSECTION OF ROAD 165 AND MORLING STREET. TURN LEFT AND PROCEED ALONG MORLING STREET. TURN LEFT AND PROCEED ALONG MORLING STREET TO THE INTERSECTION OF MORLING STREET AND UMGENI STREETS, TURN LEFT AND PROCEED TO THE HOWICK BEER HALL.</p>		



transport

Department:
Transport
Province of KwaZulu-Natal

GAZETTE

LGKZNG47-2020-MAR

REGION: ALL

(THE HOLDER IS ENTITLED TO OPERATE INTERMEDIATE JOURNEYS BETWEEN SWEETWATERS AND HILTON HOTEL IN ACCORDANCE WITH THE TIMETABLE)

ROUTE 7:

MPHOMENI MAGISTERIAL DISTRICT OF LIONS RIVER TO PIETERMARITZBURG MAGISTERIAL DISTRICT OF PIETERMARITZBURG AND RETURN. DEPART MPHOMENI, SITUATED ON THE FARM RIETVLEI1043, MAGISTERIAL DISTRICT OF LIONS RIVER AND PROCEED TO THE INTERSECTION OF ROAD 135 AND ROAD 165. TURN LEFT AND PROCEED ALONG ROAD 165 TO THE INTERSECTION OF ROAD 165 AND ZEERDEBERG ROAD. TURN RIGHT AND PROCEED ALONG ZEEDERBERG ROAD, VIA MERRIVALE TO THE INTERSECTION OF ZEEDERBERG ROAD AND ROAD 139. CONTINUE ALONG ROAD 367 VIA J.J. DRIVE IN, CEDARA TO THE INTERSECTION OF ROAD 367 AND ROAD 139, SITUATED IN HILTON, MAGISTERIAL DISTRICT OF LIONS RIVER. TURN LEFT AND PROCEED ALONG ROAD 139 VIA CROSSWAYS, HILTON SHOPS, HILTON HOTEL TO THE INTERSECTION OF ROAD 139 AND THE N3. TURN RIGHT AND PROCEED ALONG THE N3 TO THE GLIDE OFF INTERSECTING WITH ROAD 6/1, SITUATED IN PIETERMARITZBURG, MAGISTERIAL DISTRICT OF PIETERMARITZBURG. TURN RIGHT INTO ROAD 6/1 WHICH BECOMES CHURCH STREET AND CONTINUE TO THE INTERSECTION OF CHURCH STREET AND EAST STREET. TURN RIGHT AND PROCEED ALONG EAST STREET TO THE INTERSECTION OF EAST AND PIETERMARITZBURG STREET, TO THE INTERSECTION OF PIETERMARITZ STREET AND BERG STREET. TURN RIGHT INTO BERG STREET AND PROCEED ALONG BERG STREET TO THE INTERSECTION OF BERG AND EAST STREET. TURN RIGHT INTO EAST STREET AND PROCEED TO THE EAST STREET AND PROCEED TO THE EAST STREET BUS TERMINUS. DEPART EAST STREET TERMINUS AND PROCEED ALONG EAST STREET TO THE INTERSECTION OF EAST AND CHURCH STREETS. TURN LEFT INTO CHURCH STREET AND RETURN TO MPHOMENI AS PER OUTWARD JOURNEY.

ROUTE 8:

BUCKLANDS MAGISTERIAL DISTRICT OF IMPENDLE TO HOWICK MAGISTERIAL DISTRICT OF LIONS RIVER VIA NOTINGHAM ROAD, CURRYS POST AND RETURN.

DEPART BUCKLANDS SITUATED ON THE FARM A OF BUCKLANDS7595, PROCEED ALONG ROAD 27/2 TO THE INTERSECTION OF ROAD 27/2 AND 346 ON THE FARM LONGSTOP 13137. TURN RIGHT AND PROCEED ALONG ROAD 346 TO LOUWLANDS 7176. TURN AROUND AND RETURN ALONG ROAD 346 TO THE INTERSECTION WITH ROAD 27/2. TURN LEFT AND PROCEED ALONG ROAD 27/2 TO THE INTERSECTION OF ROAD 27/2 AND 277, SITUATED ON THE FARM A OF SNOWTOP8823. TURN LEFT AND PROCEED ALONG ROAD 227 TO LOTENI AND RETURN ALONG ROAD 277 TO THE INTERSECTION WITH ROAD 27/2. TURN LEFT AND PROCEED ALONG ROAD 27/2 VIA THE INTERSECTION OF ROAD 129 ON THE FARM GOLDEN FLEECE 14034. CONTINUE ALONG ROAD 27/2 TO THE INTERSECTION OF ROAD 28/2 ON THE FARM WUTHERING HEIGHTS 10079 WHERE ROAD 27/2 BECOMES ROAD 27/3. CONTINUE ALONG ROAD 27/3 TO THE INTERSECTION OF ROAD 27/3 AND 366 ON THE FARM COLLEGIATE 3267. CONTINUE ALONG ROAD 27/3 TO THE INTERSECTION OF ROAD 27/3 AND D544 ON THE FARM WAR COMMON 10648. CONTINUE ALONG ROAD 27/3 AND D.544 ON THE FARM WAR COMMON 10648. CONTINUE ALONG ROAD 27/3 TO THE INTERSECTION OF ROAD 27/3 AND D.361 ON THE FARM OUTSPAN. CONTINUE ALONG ROAD 27/3 TO THE INTERSECTION OF ROAD 27/3 AND 1/6 ON THE FARM GOWRIE. TURN RIGHT AND PROCEED ALONG ROAD 1/6. VIA THE INTERSECTION OF ROAD 1/6 AND 163 ON THE FARM GOWRIE 1930. CONTINUE ALONG ROAD 1/6 TO THE INTERSECTION OF ROAD 1/6 AND ROAD 147 OVER THE N3/4 ON THE FARM KILDARE 18155. CONTINUE ALONG ROAD 147 AND 165 ON THE FARM KARKLOOF 1866. CONTINUE ALONG 165 VIA THE INTERSECTION WITH ROAD 144 ON THE FARM THOMASVILLE 2120. CONTINUE ALONG ROAD 165 VIA THE INTERSECTION OF ROAD 293 ON THE FARM THOMASVILLE 2120, CONTINUE ALONG ROAD 165 VIA THE INTERSECTION OF ROAD B73 AND D369 ON THE FARM WOODLANDS 876 AND THE INTERSECTION WITH ROAD D287 ON THE FARM HLDERSLIE 14886 TO THE INTERSECTION OF ROADS 165 AND 145 ON THE FARM STOCKLANDS AND OATLANDS878. CONTINUE ALONG ROAD 165, VIA THE INTERSECTION WITH ROAD 162 ON THE FARM STOCKLANDS AND OATLANDS878. CONTINUE ALONG ROAD 165 TO THE INTERSECTION OF ROAD 165 AND 142 IN THE BOROUGH OF HOWICK. CONTINUE ALONG ROAD 165 WHICH BECOMES MAIN STREET AND TURN RIGHT INTO SOMME STREET, CONTINUE ALONG SOMME STREET TO THE INTERSECTION OF SOMME AND UMGENI STREET TO THE HOWICK BUS RANK, MAGISTERIAL DISTRICT OF LIONS RIVER. RETURN ALONG THE SAME ROUTE.

ROUTE 9:

BUCKLANDS MAGISTERIAL DISTRICT OF IMPENDLE TO THE HOLM MAGISTERIAL DISTRICT OF UNDERBERG (MAKHAKHE), (SANI PASS) MAGISTERIAL DISTRICT OF UNDERBERG AND RETURN:

DEPART BUCKLANDS ON THE FARM A OF BUCKLANDS7588 AND PROCEED ALONG ROAD 27/2 VIA THE INTERSECTION OF ROAD D6 SITUATED ON THE FARM MORVEN 9366. CONTINUE ALONG ROAD 27 TO THE INTERSECTION OF ROAD 27 AND ROAD 277 SITUATED ON FARM A OF SNOWTOP8823. TURN LEFT AND PROCEED ALONG ROAD 277 TO LOTENI, SITUATED ON THE FARM LAURENSFORD 11783. RETURN TO THE INTERSECTION OF ROAD 277 AND ROAD 27/2 VIA THE SAME ROUTE. TURN RIGHT AND PROCEED ALONG ROAD 27/2, VIA BUCKLANDS TO THE INTERSECTION OF ROAD 27/2 AND ROAD 346 SITUATED ON THE FARM LONGSTOP 13137. TURN RIGHT AND PROCEED ALONG ROAD 346 TO UPPER UMKOMAAS SITUATED ON THE FARM LOWLAND 7176. TURN AROUND AND RETURN ALONG ROAD 346 TO THE INTERSECTION OF ROAD 346 AND ROAD 27. TURN RIGHT AND PROCEED ALONG ROAD 27/2 VIA THE INTERSECTION WITH ROAD 25/2 SITUATED ON THE FARM FP65 8346 AND CONTINUE ALONG ROAD 27/1 TO THE INTERSECTION OF ROADS 27/2, 27/1 AND 126. CONTINUE ALONG ROAD 126 THROUGH HIMEVILLE TOWNSHIP, MAGISTERIAL DISTRICT OF UNDERBERG TO THE INTERSECTION OF ROADS 126, 7/4 AND 125 IN UNDERBERG ON THE FARM UNDERBERG FP 161 6834. TURN AROUND AND RETURN ALONG ROAD 126 TO THE INTERSECTION OF ROADS 126, 27/1, 27/2 AND 318 SITUATED ON THE FARM RIVERSDALE 1287. TURN LEFT AND PROCEED ALONG ROAD 318 TO THE HOLM SITUATED ON THE FARM FP2177198 KNOWN AS MAKHAKHE. TURN AROUND AND RETURN ALONG ROAD 318 TO THE INTERSECTION OF ROADS 318, 126, 27/2 AND 27/1. TURN RIGHT AND PROCEED ALONG ROAD 126 VIA HIMEVILLE TO UNDERBERG AND RETURN ALONG ROAD 126, 27/2, 346 TO MAKHAKHE AND RETURN TO ROAD 27/2 AND PROCEED ALONG ROAD 27/2 TO LOTENI, VIA ROADS 27/2 AND 277. RETURN FROM LOTENI TO BUCKLANDS VIA ROAD 277 AND ROAD 27/2.

ROUTE 10:

HOWICK MAGISTERIAL DISTRICT OF LIONS RIVER TO CHIEF'S KRAAL MAGISTERIAL DISTRICT OF IMPENDHLE VIA DARGLE AND RETURN: DEPART THE HOWICK BUS RANK AND PROCEED ALONG UMGENI ROAD TO SOMME STREET ALONG SOMME STREET TO BELL STREET, ALONG BELLE STREET TO ROAD 165 (KNOWN AS MAIN STREET HOWICK, MAGISTERIAL DISTRICT OF LIONS RIVER). TURN LEFT ALONG ROAD 165 AND CONTINUE TO THE INTERSECTION OF ROAD 165 AND ROAD 142 IN THE BOROUGH OF HOWICK. TURN LEFT AND CONTINUE ALONG ROAD 142, PASS THE INTERSECTION WITH THE N3/4 TO THE INTERSECTION OF ROADS 142, 1/6 AND 548, IN THE MIDMAR REGULATED AREA. TURN RIGHT AND PROCEED ALONG ROAD 1/6 TO THE INTERSECTION OF ROAD 162. TURN LEFT AND CONTINUE ALONG ROAD 1/6 THE INTERSECTION OF ROAD 1/6 AND ROAD 134 ON THE FARM WELTEVREDEN 1017. TURN LEFT AND PROCEED ALONG ROAD 134 VIA DARGLE ON THE FARM HEBRON 914 PASS THE INTERSECTION OF ROAD 548 ON FARM MIDDLE BOSCH 897. CONTINUE ALONG ROAD 134 TO THE INTERSECTION OF ROAD 134 AND D244 ON THE FARM DARGLE 913. CONTINUE ALONG ROAD 134 VIA D666 ON THE FARM DARGLE 913. CONTINUE ALONG ROAD 134 TO THE INTERSECTION 134 AND ROAD 130 ON THE DARGLE FARM 913. TURN LEFT AND PROCEED ALONG ROAD 130 VIA ROAD 132 ON THE FARM BEVERLY 2047. CONTINUE ALONG ROAD 130 TO THE INTERSECTION OF ROAD 130 AND 131 IN THE IMPENDHLE LOCATION 4673. TURN LEFT AND PROCEED ALONG ROAD 130 VIA IMPENDHLE VIAALGE TO THE INTERSECTION OF ROAD 130 AND ROAD 127/1 IN THE IMPENDHLE LOCATION 4673. TURN RIGHT AND PROCEED ALONG ROAD 137/1 TO THE INTERSECTION OF ROAD 127/1 AND ROAD 129 IN THE IMPENDHLE LOCATION 4673. TURN RIGHT AND PROCEED ALONG ROAD 129 TO CHIEF'S KRAAL (NZINGA) AND RETURN TO HOWICK VIA THE SAME ROUTE TO THE INTERSECTION OF ROAD 165 AND MORLING STREET. TURN RIGHT AND PROCEED ALONG MORLING STREET TO THE INTERSECTION OF MORLING AND UMGENI STREETS, TURN LEFT AND PROCEED TO THE HOWICK BEER HALL.

ROUTE 11:

HOWICK MAGISTERIAL DISTRICT OF LIONS RIVER TO BROTENI MAGISTERIAL DISTRICT OF IMPENDHLE AND RETURN. DEPART HOWICK BUS TERMINUS AT THE HOWICK BEER HALL, UMGENI STREET, HOWICK, MAGISTERIAL DISTRICT OF LIONS RIVER AND PROCEED ALONG UMGENI STREET TO THE INTERSECTION OF SOMME STREET. TURN LEFT INTO SOMME STREET AND PROCEED TO THE INTERSECTION WITH BELL STREET. TURN RIGHT AND PROCEED ALONG BELLE STREET TO THE INTERSECTION OF BELL STREET AND ROAD 165 (KNOWN AS MAIN STREET IN HOWICK). PROCEED ALONG ROAD 165 VIA MERRIVALE AND PROCEED UNDER THE N8 FLYOVER TO THE INTERSECTION OF ROAD 165 AND ROAD 135 SITUATED ON THE FARM DRIEFONTEIN EN952. TURN RIGHT AND PROCEED ALONG ROAD 135. CONTINUE ALONG ROAD 135 TO THE INTERSECTION OF ROAD 135 AND ROAD 7/2. TURN RIGHT AND PROCEED ALONG ROAD 7/2, VIA BOSTON AND THE INTERSECTION WITH ROAD 132 ON FARM ELANDSRIVER DRIFT 770. CONTINUE ALONG ROAD 7/2 TO THE INTERSECTION OF 7/2 AND ROAD 127/1. TURN RIGHT AND PROCEED ALONG ROAD 127/1 TO THE INTERSECTION OF ROAD 127/1 AND ROAD 130, IN THE IMPENDHLE LOCATION 4673. TURN RIGHT AND PROCEED ALONG ROAD 130 TO IMPENDHLE VILLAGE IN THE IMPENDHLE LOCATION 4673. TURN AROUND AND RETURN ALONG ROAD 130 TO THE INTERSECTION WITH ROAD 130 AND ROAD 127/1. TURN RIGHT AND PROCEED ALONG ROAD 127/1 TO THE INTERSECTION WITH ROAD 127/1 AND ROAD 129 IMPENDHLE LOCATION 4673. CONTINUE ALONG ROAD 127/1 TO THE INTERSECTION WITH ROADS 127/1, 129 AND 127/2. TURN RIGHT AND PROCEED ALONG ROAD 129 TO THE CHIEF'S KRAAL NZINGA. TURN AROUND AND RETURN ALONG ROAD 129 TO THE INTERSECTION WITH ROADS 129, 127/1 AND 127/2. TURN RIGHT AND PROCEED ALONG ROAD 127/2 VIA THE INTERSECTION OF ROAD 128 ON THE FARM B OF EDEN 5971 AND CONTINUE ALONG ROAD 127/2 TO BROTENI AND ON THE FARMS 50 5239. RETURN VIA THE SAME ROUTE TO THE INTERSECTION OF ROAD 165 AND MORLING STREET. TURN LEFT AND PROCEED ALONG MORLING STREET TO THE INTERSECTION OF MORLING AND UMGENI STREET, TURN LEFT AND PROCEED TO THE HOWICK BEER HALL.

ROUTE 12:

TENDELE MAGISTERIAL DISTRICT OF MOOI RIVER TO HOWICK MAGISTERIAL DISTRICT OF LIONS RIVER VIA ROSSETTA, NOTTINGHAM ROAD, CURRY'S POST AND RETURN.



transport

Department:
Transport
Province of KwaZulu-Natal

GAZETTE

LGKZNG47-2020-MAR

REGION: ALL

DEPART TENDELE SITUATED ON THE FARM JACKALSKOP12769 AND PROCEED ALONG ROAD 28/1 TO THE INTERSECTION OF ROAD 28/1 AND ROAD 178 ON THE FARM LOT 6 & 8 4354. TURN RIGHT AND PROCEED ALONG ROAD 178 FOR 1KM. TURN AROUND AND RETURN ALONG THE ROAD 178, TO THE INTERSECTION OF ROAD 28/1 AND ROAD 164 ON A FARM JACKALSKOP 12769. TURN RIGHT AND PROCEED ALONG ROAD 164 TO THE INTERSECTION WITH ROAD D314 ON THE FARM DEFENCE 8115. TURN LEFT AND PROCEED ALONG ROAD D314 TO PROSPERITY THE FARM PROSPERITY 9794. TURN AROUND AND RETURN ALONG ROAD D314 TO THE INTERSECTION WITH ROAD 164. TURN LEFT AND PROCEED ALONG ROAD 164 VIA THE INTERSECTION OF ROAD 450 ON THE FARM VAALKOP3207. CONTINUE ALONG ROAD 164 TO THE INTERSECTION WITH ROAD 164 AND ROAD 167, ON THE FARM ROSETTA2983. CONTINUE ALONG ROAD 164 VIA ROSETTA TO THE INTERSECTION OF ROAD164, 1/7 AND 1/6. TURN RIGHT AND PROCEED ALONG ROAD 1/6 TO THE INTERSECTION OF ROAD 1/6 AND ROAD 27/3 ON THE FARM GOWRIE 1930. CONTINUE ALONG ROAD 1/6 TO THE INTERSECTION OF ROAD 1/6 AND ROAD 147 ON THE FARM GOWRIE 1930. TURN LEFT AND PROCEED ALONG ROAD 147 OVER THE N3/4 ON THE FARM KILDARE 13155. CONTINUE ALONG ROAD 147 TO THE INTERSECTION WITH ROAD 147 AND ROAD 165 ON THE FARM KARKLOOF 1866. CONTINUE ALONG ROAD 165 VIA THE INTERSECTION WITH ROAD 144 ON THE FARM THOMASVILLE 2120, CONTINUE ALONG ROAD 165 VIA THE INTERSECTION OF ROADS B73 AND D369 ON THE FARM WOODLANDS 876 AND THE INTERSECTION WITH ROAD D287 ON THE FARM ELDERSLIE 14886, TO THE INTERSECTION OF ROAD 165 AND ROAD 145 ON THE FARM STOCKLANDS AND OATLANDS878. CONTINUE ALONG ROAD 165 VIA THE INTERSECTION WITH ROAD 162 ON THE FARM STOCKLANDS AND OATLANDS878. CONTINUE ALONG ROAD 165 TO THE INTERSECTION OF ROAD 165 AND ROAD 142 IN THE HOWICK BOROUGH. CONTINUE ALONG ROAD 165 WHICH BECOMES MAIN STREET AND TURN RIGHT INTO SOMME STREET. CONTINUE ALONG SOMME STREET TO THE INTERSECTION OF SOMME STREET AND UMGENI STREET. CONTINUE ALONG UMGENI STREET TO THE HOWICK BUS RANK, MAGISTERIAL DISTRICT OF LIONS RIVER AND RETURN BY THE SAME ROUTE.

ROUTE 13:

TENDELE MAGISTERIAL DISTRICT OF MOOI RIVER TO MOOI RIVER MAGISTERIAL DISTRICT OF MOOI RIVER AND RETURN.

DEPART TENDELE, SITUATED ON THE FARM JACKALSKOP12796 AND PROCEED ALONG ROAD 28/1 TO THE INTERSECTION OF ROAD 28/1 AND ROAD 178 ON THE FARM LOT 6 & 8 4354. TURN RIGHT AND PROCEED ALONG ROAD 178 FOR 1KM. TURN AROUND AND RETURN ALONG THE ROAD 178 TO THE INTERSECTION OF ROAD 28/1. TURN LEFT AND PROCEED ALONG ROAD 28/1, TO THE INTERSECTION OF 28/1 AND ROAD 164 ON THE FARM JACKALSKOP 12769. TURN RIGHT AND PROCEED ALONG ROAD 164 TO THE INTERSECTION WITH ROAD D314 ON THE FARM DEFENCE 8115. TURN LEFT AND PROCEED ALONG ROAD D314 TO PROSPERITY ON THE FARM PROSPERITY 9794. TURN AROUND AND RETURN ALONG ROAD D314 TO THE INTERSECTION WITH ROAD 164. TURN LEFT AND PROCEED ALONG ROAD 164 VIA THE INTERSECTION OF ROAD 450 ON THE FARM VAALKOP3207. CONTINUE ALONG ROAD 164 TO THE INTERSECTION WITH ROAD 164 AND ROAD 167 ON THE FARM ROSETTA. CONTINUE ALONG ROAD 164 VIA ROSETTA TO THE INTERSECTION 164 AND 1/7. TURN AROUND AND RETURN ALONG ROAD 164, TO THE INTERSECTION OF ROAD 164 AND 167, ON THE FARM ROSETTA2983. TURN RIGHT AND PROCEED ALONG ROAD 167 TO THE INTERSECTION WITH ROAD 167 AND ROAD 169 ON THE FARM TWEE FONTEIN 4327. TURN LEFT AND PROCEED ALONG ROAD 169 TO BLOGWENI ON THE FARM EGYPT 5498. TURN AROUND AND RETURN ALONG ROAD 169, VIA THE INTERSECTION OF ROAD 167 CONTINUE ALONG ROAD 169 TO THE INTERSECTION OF ROAD 169 AND ROAD 19 ON THE FARM GRANTLEIGH 2177. TURN RIGHT AND PROCEED ALONG ROAD 19 WHICH BECOMES LAWRENCE ROAD IN MOOI RIVER. CONTINUE ALONG LAWRENCE ROAD (VIA THE DESCRIPTION FROM LAWRENCE ROAD TO THE MOOI RIVER BUS TERMINUS AS PER THE ESCORT ROUTE). RETURN VIA THE SAME ROUTE.

ROUTE 14:

NOTTINGHAM ROAD MAGISTERIAL DISTRICT OF LIONS RIVER TO UMGENI POORT MAGISTERIAL DISTRICT OF LIONS RIVER VIA FORT NOTTINGHAM AND RETURN.

DEPART NOTTINGHAM ROAD SITUATED ON THE FARM GOWRIE1930 SITUATED IN THE MAGISTERIAL DISTRICT OF LIONS RIVER TO THE INTERSECTION OF ROADS 1/6 AND 163. TURN RIGHT AND PROCEED ALONG ROAD 163 VIA ONVERWACHT 2004, HOLLY LODGE 2001, ONVERWACHT 2004, TO THE INTERSECTION OF ROAD 163 AND ROAD 134 SITUATED ON THE FARM LEEUWBOSCH 1275, CONTINUE ALONG ROAD 163 VIA THE BUSH RESERVE TO THE FORT NOTTINGHAM TOWNSHIP SITUATED ON FORT NOTTINGHAM P.H.A. TURN AROUND AT FORT NOTTINGHAM AND PROCEED BACK ALONG ROAD 163 TO THE INTERSECTION OF ROADS 163 AND 134 SITUATED ON THE FARM LEEUWBOSCH 1275. TURN RIGHT AND PROCEED ALONG ROAD 134 TO THE INTERSECTION OF ROADS 134 AND D290 SITUATED ON THE FARM LEEUWBOSCH 1275. TURN RIGHT INTO ROAD D290 AND PROCEED VIA VLAK PLAATS 1314 ROWTHORPE 1898 TO THE UMGENI POORT CONVENT SITUATED ON THE FARM WAKEFIELD1269. RETURN VIA THE SAME ROUTE.

ROUTE 15:

BRUNTVILLE BLACK TOWNSHIP MAGISTERIAL DISTRICT OF MOOI RIVER TO MOOI RIVE TEXTILES MAGISTERIAL DISTRICT OF MOOI RIVER AND RETURN:

DEPART MAIN STREET, BRUNTVILLE BLACK TOWNSHIP, MOOI RIVER SOUTH AFRICA, BOROUGH OF MOOI RIVER TO THE UNNAMED ENTRANCE ROAD TO BRUNTVILLE BLACK TOWNSHIP. TURN LEFT AND CONTINUE PASS THE N.P.A. CLINIC AND CEMETERY TO THE INTERSECTION OF ROAD 14/1. TURN LEFT AND PROCEED ALONG ROAD 14/1 OVER THE N3/4 BRIDGE TO THE INTERSECTION OF ROADS 14/1 AND 1/7. TURN RIGHT INTO ROAD 1/7 AND PROCEED TO THE INTERSECTION OF ROAD 1/7 AND LAWRENCE ROAD IN MOOI RIVER. TURN LEFT AND PROCEED ALONG LAWRENCE ROAD TO THE INTERSECTION OF LAWRENCE AND MARKET STREET. TURN RIGHT INTO MARKET STREET AND PROCEED OVER RAILWAYS BRIDGE TO THE INTERSECTION OF MARKET STREET AND CLAUGHTON TERRACE AND CONTINUE ALONG THE EXTENSION OF CLAUGHTON TERRACE FROM TWO (2KM). OVER THE BRIDGE, OVER THE MOOI RIVER TO THE BUS SAME ROUTE. (THE HOLDER IS ENTITLED TO OPERATE INTERMEDIATE JOURNEYS BETWEEN BRUNTVILLE AND MOOI RIVER IN ACCORDANCE WITH THE TIMETABLE.

ROUTE 16:

MOOI RIVER MAGISTERIAL DISTRICT OF MOOI RIVE TO ESTCOURT MAGISTERIAL DISTRICT OF ESTCOURT AND RETURN:

DEPART THE BUS TERMINUS AT THE INTERSECTION OF LAWRENCE ROAD AND ROAD1/7 IN MOOI RIVER MAGISTERIAL DISTRICT OF MOOI RIVER. TURN RIGHT INTO ROAD 1/7 AND CONTINUE ALONG ROAD 1/7 OVER THE N3/4 WHERE IT BECOMES 1/8. CONTINUE ALONG ROAD 1/8 PASS THE INTERSECTION OF ROADS 1/8 AND ROAD 19, CONTINUE ALONG ROAD 1/8 VIA SHACKLETON 2164 TO THE INTERSECTION OF ROADS 1/8 AND 18, (LOWER MIDDLELUS TURN-OFF) SITUATED ON THE FARM THE PLAINS3147. CONTINUE ALONG ROAD 1/8 TO THE INTERSECTION OF ROADS 1/8 AND ROAD 175 SITUATED ON THE FARM OAKLANDS2976 (UPPER MIDDLELUSTURN-OFF). CONTINUE ALONG ROAD 1/8 VIA HIGHLANDS 2954 VIA THE WILLOW GRANGE FARM SITUATED ON THE FARM MISGUNST1916 TO THE INTERSECTION OF ROADS 1/8 AND ROAD 173. CONTINUE ALONG ROAD 1/8 VIA MEYER 1908 TO THE INTERSECTION OF ROADS 1/8 AND 170 SITUATED ON THE FARM ZAAY LARGER1199. CONTINUE ALONG ROAD 1/8 INTO ESTCOURT, MAGISTERIAL DISTRICT OF ESTCOURT. CONTINUE ALONG ROAD1/8 WHICH BECOMES HARDING STREET IN ESCOURT TO THE INTERSECTION OF HARDING STREET ESCOURT TO THE INTERSECTION OF HARDING STREET AND ALEXANDRA STREET. TURN LEFT INTO ALEXANDRA STREET TO THE ALEXANDRA STREET BUS TERMINUS SITUATED IN ESCOURT MAGISTERIAL DISTRICT OF ESCOURT AND RETURN VIA THE SAME ROUTE.

ROUTE 17:

MOOI RIVER MAGISTERIAL DISTRICT OF LIONS RIVER TO PIETERMARITZBURG MAGISTERIAL DISTRICT OF PIETERMARITZBURG AND RETURN:

DEPART MOOI RIVER BUS RANK IN THE MAGISTERIAL DISTRICT OF MOOI RIVER. TURN LEFT INTO ROAD 1/7 AND PROCEED ALONG ROAD 1/7 TO THE INTERSECTION OF ROAD 1/7 AND ROAD 14/1. TURN LEFT AND PROCEED ALONG ROAD 14/1 OVER THE N3/4 TO THE INTERSECTION OF ROAD 14/1 AND THE GLIDE ONTO THE N3 TURN RIGHT AND PROCEED ALONG THE N3 TO THE INTERSECTION OF THE N3 AND ROAD 142. TURN LEFT ALONG ROAD 142 TO THE INTERSECTION OF ROAD 142 AND ROAD 165 IN HOWICK, MAGISTERIAL DISTRICT OF LIONS RIVER. TURN RIGHT ALONG ROAD 165 (KNOWN AS MAIN ROAD IN HOWICK) AND CONTINUE ALONG ROAD 165 TO THE INTERSECTION WITH ROAD 165 AND ROAD 481. TURN RIGHT AND PROCEED ALONG ROAD 481 TO THE INTERSECTION WITH THE N3, TURN LEFT AND PROCEED ALONG THE N3 TO THE GLIDE OFF INTERSECTING WITH ROAD 6/1 SITUATED IN PIETERMARITZBURG, MAGISTERIAL DISTRICT OF PIETERMARITZBURG. TURN RIGHT INTO ROAD6/1 WHICH BECOMES CHURCH STREET AND CONTINUE TO THE INTERSECTION WITH CHURCH STREET AND EAST STREET. TURN LEFT AND PROCEED ALONG EAST STREET, TO THE NEW EAST STREET BUS RANK, SITUATED IN EAST STREET BETWEEN LOOP STREET AND BURGER STREET. RETURN TO MOOI RIVER VIA THE SAME ROUTE IN REVERSE.

RESTRICTION:

SUBJECT TO THE RESTRICTION THAT NO PASSENGERS SHALL BE PICKED UP OR SET DOWN WITHIN THE MUNICIPAL BOUNDARY OF PIETERMARITZBURG EXCEPT AT THE EAST STREET BUS RANK IN PIETERMARITZBURG.

NO. ROUTE

- 1 HOWICK TO MOPOPHOMENI
- 2 HOWICK TO MASHINGENI
- 3 HOWICK TO MAZWAZINI
- 4 HOWICK TO EQUEMENI
- 5 HOWICK TO DULELA
- 6 HOWICK TO SWEETWATERS
- 7 MPOPHOMENI TO PIETERMARITZBURG
- 8 BUCKLANDS TO HOWICK



transport

Department:

Transport

Province of KwaZulu-Natal

GAZETTE

LGKZNG47-2020-MAR

REGION: ALL

- 9 BUCKLAND TO MAKHAKHE
- 10 HOWICK TO CHIEF'S KRAAL
- 11 HOWICK TO BROTONI
- 12 TENDELE TO HOWICK
- 13 TENDELE TO MOOI RIVER
- 14 NOTTINGHAM ROAD TO UMGENI POORT CONVENT
- 15 BRUNTVILLE TOWNSHIP TO MOOI RIVER TEXTILES
- 16 MOOI RIVER TO ESTCOURT
- 17 MOOI RIVER TO PIETERMARITZBURG

PASSENGERS AND THEIR PERSONAL EFFECTS OVER THE FOLLOWING ROUTES: -

GENERAL AUTHORITIES

1. ORGANISED PARTIES

CONVEYANCE OF PARTY PERSONS VISITING ANY PLACE FOR THE PURPOSE OF: -

- 1. ATTENDING ANY RELIGIOUS FUNCTION, WEDDING OR FUNERAL.
- 2. TAKING PART IN CAMP, PICNIC, CONCERT OR OTHER FORM OF AMUSEMENT OR GATHERING
- 3. JOINTLY TAKING PART IN OR ATTENDING ANY COMPETITION OR GAME.



transport

Department:
Transport
Province of KwaZulu-Natal

GAZETTE

LGKZNG47-2020-MAR

REGION: ALL

1)	Application Number: APP0122378	2)	Gazette Number: LGKZNG47-2020-MAR
3)	Applicant: □ IMPENDHLE SERVICES (PTY) LTD ID NO. 1961/000213/07 Association: NOT AVAILABLE	4)	Applicant Address: PO. BOX 26 HOWICK 3290
5)	Existing Licence Holder: NOT APPLICABLE ID NO. NOT APPLICABLE	6)	Existing Licence Holder Address: NOT APPLICABLE
7)	Type of application: NEW OPERATING LICENCE	8)	Operating Licence Number: NOTAVAILABLE
9)	Vehicle Type: BUS	10)	1 X 64 (SEATED) + 15 (STANDING)
11)	Region: UMGUNGUNDLOVU		
12.1	<p>KZPRERC2775274 - VARIOUS BUS ROUTES - IMPENDHLE SERVICES (PTY) LTD</p> <p>ROUTE 1: HOWICK MAGISTERIAL DISTRICT OF LIONS RIVER TO MPOPHOMENI MAGISTERIAL DISTRICT OF LIONS RIVER AND RETURN: DEPART THE HOWICK BUS TERMINUS AT THE HOWICK BEER HALL, UMGENI STREET, HOWICK, MAGISTERIAL DISTRICT OF LIONS RIVER, AND PROCEED ALONG UMGENI STREET TO THE INTERSECTION WITH SOMME STREET. TURN LEFT INTO SOMME STREET AND PROCEED TO THE INTERSECTION WITH BELL STREET. TURN RIGHT AND PROCEED ALONG BELLE STREET TO THE INTERSECTION WITH ROAD 165 KNOWN AS MAIN STREET IN HOWICK. TURN RIGHT AND PROCEED ALONG ROAD 165 VIA SATAN AND MERRIVALE AND CONTINUE UNDER THE N8 FLYOVER TO THE INTERSECTION OF ROAD 165 AND ROAD 135. TURN RIGHT AND PROCEED ALONG ROAD 135 VIA MAKANINI, N.P.B. AND MATATIELE TO THE INTERSECTION OF ROAD 135 AND THE TURN OFF TO MPOPHOMENI TOWNSHIP, SITUATED ON THE FARM RIETVLEI1043. TURN LEFT AND PROCEED TO THE MPOPHOMENI TOWNSHIP BUS TERMINUS. RETURN VIA THE SAME ROUTE TO THE INTERSECTION OF ROAD 165 AND MORLING STREET. TURN LEFT AND PROCEED ALONG MORLING STREET TO THE INTERSECTION OF MORLING STREET AND UMGENI STREETS, TURN LEFT AND PROCEED TO THE HOWICK BEER HALL.</p> <p>ROUTE 2: HOWICK MAGISTERIAL DISTRICT OF LIONS RIVER TO MASHINGENI MAGISTERIAL DISTRICT OF LIONS RIVER AND RETURN. DEPART THE HOWICK BUS TERMINUS AT HOWICK BEER HALL, UMGENI STREET, HOWICK, MAGISTERIAL DISTRICT OF LIONS RIVER AND PROCEED ALONG UMGENI STREET TO THE INTERSECTION WITH SOMME STREET. TURN LEFT INTO SOMME STREET AND PROCEED TO THE INTERSECTION WITH BELL STREET. TURN RIGHT AND PROCEED ALONG BELLE STREET TO THE INTERSECTION WITH ROAD 165 (KNOWN AS MAIN STREET IN HOWICK) TURN RIGHT AND PROCEED ALONG ROAD 165 VIA SATAN AND MERRIVALE AND CONTINUE UNDER THE N8 FLYOVER TO THE INTERSECTION OF ROAD 165 AND ROAD 135. TURN RIGHT AND PROCEED ALONG ROAD 135 VIA MAKANINI, N.P.B. AND MATATIELE TO THE INTERSECTION OF ROAD 135 AND THE TURN OFF TO MPOPHOMENI TOWNSHIP, SITUATED ON THE FARM RIETVLEI1043. TURN LEFT AND PROCEED TO THE MPOPHOMENI TOWNSHIP, TO MASHINGENI SITUATED ON THE FARM RIETVLEI1043. RETURN VIA THE SAME ROUTE TO THE INTERSECTION OF ROAD 165 AND MORLING STREET. TURN LEFT AND PROCEED ALONG MORLING STREET TO THE INTERSECTION OF MORLING STREET AND UMGENI STREET, TURN LEFT AND PROCEED TO THE HOWICK BEER HALL.</p> <p>ROUTE 3: HOWICK MAGISTERIAL DISTRICT OF LIONS RIVER TO MASWAZINI MAGISTERIAL DISTRICT OF LIONS RIVER AND RETURN. DEPART THE HOWICK BUS TERMINUS, AT THE HOWICK BEER HALL, UMGENI STREET, HOWICK, MAGISTERIAL DISTRICT OF LIONS RIVER AND PROCEED ALONG UMGENI STREET, TO THE INTERSECTION WITH SOMME STREET. TURN LEFT INTO SOMME STREET AND PROCEED TO THE INTERSECTION WITH BELL STREET. TURN RIGHT AND PROCEED ALONG BELLE STREET TO THE INTERSECTION WITH ROAD 165 (KNOWN AS MAIN STREET IN HOWICK). TURN RIGHT AND PROCEED ALONG ROAD 165 VIA SATAN AND MERRIVALE AND CONTINUE UNDER THE N8 FLYOVER TO THE INTERSECTION OF ROAD 165 AND ROAD 135. TURN RIGHT AND PROCEED ALONG ROAD 135 VIA MAKANINI, N.P.B. MATATIELE, GOBLE, GUY, SAPPI AND STORE SITUATED ON ROAD NO.135 TO THE TURN OFF TO MAZWAZINI (KNOWN AS EQUEMENE) SITUATED ON THE FARM VAN VUURENS POST 942. TURN LEFT AND PROCEED TO MAZWAZINI VIA SLAGHENE SITUATED IN ZWAARTKOP BANTU LOCATION 4669. RETURN VIA THE SAME ROUTE TO THE INTERSECTION OF ROAD 165 AND MORLING STREET. TURN LEFT AND PROCEED ALONG MORLING STREET TO THE INTERSECTION OF MORLING AND UMGENI STREETS, TURN LEFT AND PROCEED TO THE HOWICK BEER HALL.</p> <p>ROUTE 4: HOWICK MAGISTERIAL DISTRICT OF LIONS RIVER TO EQUEMENI MAGISTERIAL DISTRICT OF PIETERMARITZBURG AND RETURN. DEPART THE HOWICK BUS TERMINUS AT THE HOWICK BEER HALL, UMGENI STREET, HOWICK, MAGISTERIAL DISTRICT OF LIONS RIVER AND PROCEED ALONG UMGENI STREET TO THE INTERSECTION WITH SOMME STREET, TURN LEFT INTO SOMME STREET AND PROCEED TO THE INTERSECTION WITH BELL STREET, TURN RIGHT AND PROCEED ALONG BELLE STREET TO THE INTERSECTION WITH ROAD 165 (KNOWN AS MAIN STREET IN HOWICK) TURN RIGHT AND PROCEED ALONG ROAD 165 VIA SATAN AND MERRIVALE AND CONTINUE UNDER THE N8 FLYOVER TO THE INTERSECTION OF ROAD 165 AND 135. TURN RIGHT AND PROCEED ALONG ROAD 135 VIA MAKANINI, N.P.B., MATATIELE, GOBLE AND GUY, SITUATED ON ROAD 135 TO THE INTERSECTION OF ROAD 135 AND ROAD 135 AND ROAD ZM207 SITUATED ON THE FARM RIETVLEI1043. TURN LEFT AND PROCEED ALONG ROAD ZM207 VIA HAZA TEA ROOM, HLENGWA SCHOOL, QURRY, MNCANI, SANGWENI AND TOGOSA STORE, SITUATED IN THE ZWAARTKOP BANTU LOCATION TO THE INTERSECTION OF ROAD ZM207 AND ROAD B214, TURN RIGHT AND PROCEED ALONG ROAD B214 TO THE INTERSECTION ROAD B214 AND ROAD 135, EQUEMENE, SITUATED ON THE FARM VAN VUURENS POST 942. TURN RIGHT AND PROCEED ALONG ROAD 135 TO THE INTERSECTION OF ROAD 135 AND ROAD 165, TURN LEFT AND PROCEED ALONG ROAD 165 TO THE INTERSECTION OF ROAD 165 (MAIN STREET HOWICK) AND MORLING STREET, TURN LEFT AND PROCEED ALONG MORLING STREET TO THE INTERSECTION WITH UMGENI STREET TO THE UMGENI BEER HALL.</p> <p>ROUTE 5: HOWICK MAGISTERIAL DISTRICT OF LIONS RIVER TO KWA DULELA MAGISTERIAL DISTRICT OF PIETERMARITZBURG AND RETURN. DEPART THE HOWICK BUS TERMINUS AT THE BEER HALL, UMGENI STREET, HOWICK, MAGISTERIAL DISTRICT OF LIONS RIVER AND PROCEED ALONG UMGENI STREET TO THE INTERSECTION WITH SOMME STREET. TURN LEFT INTO SOMME STREET AND PROCEED TO THE INTERSECTION WITH BELL STREET, TURN RIGHT AND PROCEED ALONG BELLE STREET TO THE INTERSECTION WITH ROAD 165 (KNOWN AS MAIN STREET IN HOWICK) TURN RIGHT AND PROCEED ALONG ROAD 165 VIA SATAN AND MERRIVALE AND CONTINUE UNDER THE N8 FLYOVER TO THE INTERSECTION OF ROAD 165 AND 135. TURN RIGHT AND PROCEED ALONG ROAD 135 VIA MAKANINI, N.P.B. MATATIELE, GOBLE AND GUY, SITUATED ON ROAD NO.135 TO THE INTERSECTION OF ROAD 135 AND ROAD ZM207 SITUATED ON THE FARM RIETVLEI1043. TURN LEFT AND PROCEED ALONG ROAD ZM207 TO THE INTERSECTION OF ROAD ZM207 AND ROAD ZD1237 SITUATED IN ZWAARTKOP BANTU LOCATION 4669, TURN LEFT AND PROCEED ALONG ROAD ZD1237, VIA HAZA TEA ROOM TO KWA DULELA SITUATED IN ZWAARTKOP BANTU LOCATION 669. RETURN VIA THE SAME ROUTE OF ROAD 165 AND MORLING STREET, TURN LEFT AND PROCEED ALONG MORLING STREET TO THE INTERSECTION OF MORLING STREET AND UMGENI STREET TURN LEFT AND PROCEED TO THE HOWICK BEER HALL.</p> <p>ROUTE 6: HOWICK MAGISTERIAL DISTRICT OF LIONS RIVER TO SWEETWATERS MAGISTERIAL DISTRICT OF PIETERMARITZBURG AND RETURN. DEPART THE HOWICK BUS TERMINUS AT THE HOWICK BEER HALL, UMGENI STREET, HOWICK, MAGISTERIAL DISTRICT OF LIONS RIVER AND PROCEED ALONG UMGENI STREET TO THE INTERSECTION WITH SOMME STREET TURN LEFT INTO SOMME STREET AND PROCEED TO THE INTERSECTION WITH BELL STREET TURN RIGHT AND PROCEED ALONG BELLE STREET TO THE INTERSECTION WITH ROAD 165 (KNOWN AS MAIN STREET IN HOWICK) TURN RIGHT AND PROCEED ALONG ROAD 165 VIA SATAN TO THE INTERSECTION OF ROAD 165 AND ROAD 367 AT MERRIVALE TURN LEFT AND PROCEED ALONG ROAD 367 VIA J.J DRIVE IN AND CEDARA TO THE INTERSECTION OF ROAD 367 AND ROAD 139. TURN LEFT AND PROCEED ALONG ROAD 139 TO HILTON HOTEL, SITUATED IN HILTON, MAGISTERIAL DISTRICT OF LIONS RIVER. TURN AROUND AND RETURN ALONG ROAD 139 VIA THE HILTON SHOPS TO THE INTERSECTION OF ROAD 139 AND ROAD 367. CONTINUE ALONG ROAD 139 VIA THE HILTON POLICE STATION, COWAN HOUSE, THE KNOLL, WINTERSKLOOF TO THE INTERSECTION OF ROAD 139 AND ZM1238 BEING THE ENTRANCE TO SWEETWATERS LOCATION. TURN RIGHT INTO ROAD ZM1238 AND CONTINUE ALONG THIS ROAD FOR 0.7KM TO THE SEZENANI BUS DEPOT. RETURN TO HOWICK VIA THE SAME ROUTE TO THE INTERSECTION OF ROAD 165 AND MORLING STREET. TURN LEFT AND PROCEED ALONG MORLING STREET. TURN LEFT AND PROCEED ALONG MORLING STREET TO THE INTERSECTION OF MORLING STREET AND UMGENI STREETS, TURN LEFT AND PROCEED TO THE HOWICK BEER HALL.</p>		



transport

Department:
Transport
Province of KwaZulu-Natal

GAZETTE

LGKZNG47-2020-MAR

REGION: ALL

(THE HOLDER IS ENTITLED TO OPERATE INTERMEDIATE JOURNEYS BETWEEN SWEETWATERS AND HILTON HOTEL IN ACCORDANCE WITH THE TIMETABLE)

ROUTE 7:

MPHOMENI MAGISTERIAL DISTRICT OF LIONS RIVER TO PIETERMARITZBURG MAGISTERIAL DISTRICT OF PIETERMARITZBURG AND RETURN. DEPART MPHOMENI, SITUATED ON THE FARM RIETVLEI1043, MAGISTERIAL DISTRICT OF LIONS RIVER AND PROCEED TO THE INTERSECTION OF ROAD 135 AND ROAD 165. TURN LEFT AND PROCEED ALONG ROAD 165 TO THE INTERSECTION OF ROAD 165 AND ZEERDEBERG ROAD. TURN RIGHT AND PROCEED ALONG ZEEDERBERG ROAD, VIA MERRIVALE TO THE INTERSECTION OF ZEEDERBERG ROAD AND ROAD 139. CONTINUE ALONG ROAD 367 VIA J.J. DRIVE IN, CEDARA TO THE INTERSECTION OF ROAD 367 AND ROAD 139, SITUATED IN HILTON, MAGISTERIAL DISTRICT OF LIONS RIVER. TURN LEFT AND PROCEED ALONG ROAD 139 VIA CROSSWAYS, HILTON SHOPS, HILTON HOTEL TO THE INTERSECTION OF ROAD 139 AND THE N3. TURN RIGHT AND PROCEED ALONG THE N3 TO THE GLIDE OFF INTERSECTING WITH ROAD 6/1, SITUATED IN PIETERMARITZBURG, MAGISTERIAL DISTRICT OF PIETERMARITZBURG. TURN RIGHT INTO ROAD 6/1 WHICH BECOMES CHURCH STREET AND CONTINUE TO THE INTERSECTION OF CHURCH STREET AND EAST STREET. TURN RIGHT AND PROCEED ALONG EAST STREET TO THE INTERSECTION OF EAST AND PIETERMARITZBURG STREET, TO THE INTERSECTION OF PIETERMARITZ STREET AND BERG STREET. TURN RIGHT INTO BERG STREET AND PROCEED ALONG BERG STREET TO THE INTERSECTION OF BERG AND EAST STREET. TURN RIGHT INTO EAST STREET AND PROCEED TO THE EAST STREET AND PROCEED TO THE EAST STREET BUS TERMINUS. DEPART EAST STREET TERMINUS AND PROCEED ALONG EAST STREET TO THE INTERSECTION OF EAST AND CHURCH STREETS. TURN LEFT INTO CHURCH STREET AND RETURN TO MPHOMENI AS PER OUTWARD JOURNEY.

ROUTE 8:

BUCKLANDS MAGISTERIAL DISTRICT OF IMPENDLE TO HOWICK MAGISTERIAL DISTRICT OF LIONS RIVER VIA NOTINGHAM ROAD, CURRYS POST AND RETURN.

DEPART BUCKLANDS SITUATED ON THE FARM A OF BUCKLANDS7595, PROCEED ALONG ROAD 27/2 TO THE INTERSECTION OF ROAD 27/2 AND 346 ON THE FARM LONGSTOP 13137. TURN RIGHT AND PROCEED ALONG ROAD 346 TO LOUWLANDS 7176. TURN AROUND AND RETURN ALONG ROAD 346 TO THE INTERSECTION WITH ROAD 27/2. TURN LEFT AND PROCEED ALONG ROAD 27/2 TO THE INTERSECTION OF ROAD 27/2 AND 277, SITUATED ON THE FARM A OF SNOWTOP8823. TURN LEFT AND PROCEED ALONG ROAD 227 TO LOTENI AND RETURN ALONG ROAD 277 TO THE INTERSECTION WITH ROAD 27/2. TURN LEFT AND PROCEED ALONG ROAD 27/2 VIA THE INTERSECTION OF ROAD 129 ON THE FARM GOLDEN FLEECE 14034. CONTINUE ALONG ROAD 27/2 TO THE INTERSECTION OF ROAD 28/2 ON THE FARM WUTHERING HEIGHTS 10079 WHERE ROAD 27/2 BECOMES ROAD 27/3. CONTINUE ALONG ROAD 27/3 TO THE INTERSECTION OF ROAD 27/3 AND 366 ON THE FARM COLLEGIATE 3267. CONTINUE ALONG ROAD 27/3 TO THE INTERSECTION OF ROAD 27/3 AND D544 ON THE FARM WAR COMMON 10648. CONTINUE ALONG ROAD 27/3 AND D.544 ON THE FARM WAR COMMON 10648. CONTINUE ALONG ROAD 27/3 TO THE INTERSECTION OF ROAD 27/3 AND D.361 ON THE FARM OUTSPAN. CONTINUE ALONG ROAD 27/3 TO THE INTERSECTION OF ROAD 27/3 AND 1/6 ON THE FARM GOWRIE. TURN RIGHT AND PROCEED ALONG ROAD 1/6. VIA THE INTERSECTION OF ROAD 1/6 AND 163 ON THE FARM GOWRIE 1930. CONTINUE ALONG ROAD 1/6 TO THE INTERSECTION OF ROAD 1/6 AND ROAD 147 OVER THE N3/4 ON THE FARM KILDARE 18155. CONTINUE ALONG ROAD 147 AND 165 ON THE FARM KARKLOOF 1866. CONTINUE ALONG 165 VIA THE INTERSECTION WITH ROAD 144 ON THE FARM THOMASVILLE 2120. CONTINUE ALONG ROAD 165 VIA THE INTERSECTION OF ROAD 293 ON THE FARM THOMASVILLE 2120, CONTINUE ALONG ROAD 165 VIA THE INTERSECTION OF ROAD B73 AND D369 ON THE FARM WOODLANDS 876 AND THE INTERSECTION WITH ROAD D287 ON THE FARM HLDERSLIE 14886 TO THE INTERSECTION OF ROADS 165 AND 145 ON THE FARM STOCKLANDS AND OATLANDS878. CONTINUE ALONG ROAD 165, VIA THE INTERSECTION WITH ROAD 162 ON THE FARM STOCKLANDS AND OATLANDS878. CONTINUE ALONG ROAD 165 TO THE INTERSECTION OF ROAD 165 AND 142 IN THE BOROUGH OF HOWICK. CONTINUE ALONG ROAD 165 WHICH BECOMES MAIN STREET AND TURN RIGHT INTO SOMME STREET, CONTINUE ALONG SOMME STREET TO THE INTERSECTION OF SOMME AND UMGENI STREET TO THE HOWICK BUS RANK, MAGISTERIAL DISTRICT OF LIONS RIVER. RETURN ALONG THE SAME ROUTE.

ROUTE 9:

BUCKLANDS MAGISTERIAL DISTRICT OF IMPENDLE TO THE HOLM MAGISTERIAL DISTRICT OF UNDERBERG (MAKHAKHE), (SANI PASS) MAGISTERIAL DISTRICT OF UNDERBERG AND RETURN:

DEPART BUCKLANDS ON THE FARM A OF BUCKLANDS7588 AND PROCEED ALONG ROAD 27/2 VIA THE INTERSECTION OF ROAD D6 SITUATED ON THE FARM MORVEN 9366. CONTINUE ALONG ROAD 27 TO THE INTERSECTION OF ROAD 27 AND ROAD 277 SITUATED ON FARM A OF SNOWTOP8823. TURN LEFT AND PROCEED ALONG ROAD 277 TO LOTENI, SITUATED ON THE FARM LAURENSFORD 11783. RETURN TO THE INTERSECTION OF ROAD 277 AND ROAD 27/2 VIA THE SAME ROUTE. TURN RIGHT AND PROCEED ALONG ROAD 27/2, VIA BUCKLANDS TO THE INTERSECTION OF ROAD 27/2 AND ROAD 346 SITUATED ON THE FARM LONGSTOP 13137. TURN RIGHT AND PROCEED ALONG ROAD 346 TO UPPER UMKOMAAS SITUATED ON THE FARM LOWLAND 7176. TURN AROUND AND RETURN ALONG ROAD 346 TO THE INTERSECTION OF ROAD 346 AND ROAD 27. TURN RIGHT AND PROCEED ALONG ROAD 27/2 VIA THE INTERSECTION WITH ROAD 25/2 SITUATED ON THE FARM FP65 8346 AND CONTINUE ALONG ROAD 27/1 TO THE INTERSECTION OF ROADS 27/2, 27/1 AND 126. CONTINUE ALONG ROAD 126 THROUGH HIMEVILLE TOWNSHIP, MAGISTERIAL DISTRICT OF UNDERBERG TO THE INTERSECTION OF ROADS 126, 7/4 AND 125 IN UNDERBERG ON THE FARM UNDERBERG FP 161 6834. TURN AROUND AND RETURN ALONG ROAD 126 TO THE INTERSECTION OF ROADS 126, 27/1, 27/2 AND 318 SITUATED ON THE FARM RIVERSDALE 1287. TURN LEFT AND PROCEED ALONG ROAD 318 TO THE HOLM SITUATED ON THE FARM FP2177198 KNOWN AS MAKHAKHE. TURN AROUND AND RETURN ALONG ROAD 318 TO THE INTERSECTION OF ROADS 318, 126, 27/2 AND 27/1. TURN RIGHT AND PROCEED ALONG ROAD 126 VIA HIMEVILLE TO UNDERBERG AND RETURN ALONG ROAD 126, 27/2, 346 TO MAKHAKHE AND RETURN TO ROAD 27/2 AND PROCEED ALONG ROAD 27/2 TO LOTENI, VIA ROADS 27/2 AND 277. RETURN FROM LOTENI TO BUCKLANDS VIA ROAD 277 AND ROAD 27/2.

ROUTE 10:

HOWICK MAGISTERIAL DISTRICT OF LIONS RIVER TO CHIEF'S KRAAL MAGISTERIAL DISTRICT OF IMPENDHLE VIA DARGLE AND RETURN: DEPART THE HOWICK BUS TERMINUS AT THE HOWICK BEER HALL, UMGENI STREET, HOWICK, MAGISTERIAL DISTRICT OF LIONS RIVER AND PROCEED ALONG UMGENI STREET TO THE INTERSECTION OF SOMME STREET. TURN LEFT INTO SOMME STREET AND PROCEED TO THE INTERSECTION WITH BELL STREET. TURN RIGHT AND PROCEED ALONG BELL STREET TO THE INTERSECTION OF BELL STREET AND ROAD165 (KNOWN AS MAIN STREET IN HOWICK). PROCEED ALONG ROAD 165 VIA MERRIVALE AND PROCEED UNDER THE N8 FLYOVER TO THE INTERSECTION OF ROAD 165 AND ROAD 135 SITUATED ON THE FARM DRIEFONTEIN EN952. TURN RIGHT AND PROCEED ALONG ROAD 135. CONTINUE ALONG ROAD 135 TO THE INTERSECTION OF ROAD 135 AND ROAD 7/2. TURN RIGHT AND PROCEED ALONG ROAD 7/2, VIA BOSTON AND THE INTERSECTION WITH ROAD 132 ON FARM ELANDSRIVER DRIFT 770. CONTINUE ALONG ROAD 7/2 TO THE INTERSECTION OF 7/2 AND ROAD 127/1. TURN RIGHT AND PROCEED ALONG ROAD 127/1 TO THE INTERSECTION OF ROAD 127/1 AND ROAD 130, IN THE IMPENDHLE LOCATION 4673. TURN RIGHT AND PROCEED ALONG ROAD 130 TO IMPENDHLE VILLAGE IN THE IMPENDHLE LOCATION 4673. TURN AROUND AND RETURN ALONG ROAD 130 TO THE INTERSECTION WITH ROAD 130 AND ROAD 127/1. TURN RIGHT AND PROCEED ALONG ROAD 127/1 TO THE INTERSECTION WITH ROAD 127/1 AND ROAD 129 IMPENDHLE LOCATION 4673. CONTINUE ALONG ROAD 127/1 TO THE INTERSECTION WITH ROADS 127/1, 129 AND 127/2. TURN RIGHT AND PROCEED ALONG ROAD 129 TO THE CHIEF'S KRAAL NZINGA. TURN AROUND AND RETURN ALONG ROAD 129 TO THE INTERSECTION WITH ROADS 129, 127/1 AND 127/2. TURN RIGHT AND PROCEED ALONG ROAD 127/2 VIA THE INTERSECTION OF ROAD 128 ON THE FARM B OF EDEN 5971 AND CONTINUE ALONG ROAD 127/2 TO BROTENI AND ON THE FARMS 50 5239. RETURN VIA THE SAME ROUTE TO THE INTERSECTION OF ROAD 165 AND MORLING STREET. TURN LEFT AND PROCEED ALONG MORLING STREET TO THE INTERSECTION OF MORLING AND UMGENI STREETS, TURN LEFT AND PROCEED TO THE HOWICK BEER HALL.

ROUTE 11:

HOWICK MAGISTERIAL DISTRICT OF LIONS RIVER TO BROTENI MAGISTERIAL DISTRICT OF IMPENDHLE AND RETURN. DEPART HOWICK BUS TERMINUS AT THE HOWICK BEER HALL, UMGENI STREET, HOWICK, MAGISTERIAL DISTRICT OF LIONS RIVER AND PROCEED ALONG UMGENI STREET TO THE INTERSECTION OF SOMME STREET. TURN LEFT INTO SOMME STREET AND PROCEED TO THE INTERSECTION WITH BELL STREET. TURN RIGHT AND PROCEED ALONG BELL STREET TO THE INTERSECTION OF BELL STREET AND ROAD165 (KNOWN AS MAIN STREET IN HOWICK). PROCEED ALONG ROAD 165 VIA MERRIVALE AND PROCEED UNDER THE N8 FLYOVER TO THE INTERSECTION OF ROAD 165 AND ROAD 135 SITUATED ON THE FARM DRIEFONTEIN EN952. TURN RIGHT AND PROCEED ALONG ROAD 135. CONTINUE ALONG ROAD 135 TO THE INTERSECTION OF ROAD 135 AND ROAD 7/2. TURN RIGHT AND PROCEED ALONG ROAD 7/2, VIA BOSTON AND THE INTERSECTION WITH ROAD 132 ON FARM ELANDSRIVER DRIFT 770. CONTINUE ALONG ROAD 7/2 TO THE INTERSECTION OF 7/2 AND ROAD 127/1. TURN RIGHT AND PROCEED ALONG ROAD 127/1 TO THE INTERSECTION OF ROAD 127/1 AND ROAD 130, IN THE IMPENDHLE LOCATION 4673. TURN RIGHT AND PROCEED ALONG ROAD 130 TO IMPENDHLE VILLAGE IN THE IMPENDHLE LOCATION 4673. TURN AROUND AND RETURN ALONG ROAD 130 TO THE INTERSECTION WITH ROAD 130 AND ROAD 127/1. TURN RIGHT AND PROCEED ALONG ROAD 127/1 TO THE INTERSECTION WITH ROAD 127/1 AND ROAD 129 IMPENDHLE LOCATION 4673. CONTINUE ALONG ROAD 127/1 TO THE INTERSECTION WITH ROADS 127/1, 129 AND 127/2. TURN RIGHT AND PROCEED ALONG ROAD 129 TO THE CHIEF'S KRAAL NZINGA. TURN AROUND AND RETURN ALONG ROAD 129 TO THE INTERSECTION WITH ROADS 129, 127/1 AND 127/2. TURN RIGHT AND PROCEED ALONG ROAD 127/2 VIA THE INTERSECTION OF ROAD 128 ON THE FARM B OF EDEN 5971 AND CONTINUE ALONG ROAD 127/2 TO BROTENI AND ON THE FARMS 50 5239. RETURN VIA THE SAME ROUTE TO THE INTERSECTION OF ROAD 165 AND MORLING STREET. TURN LEFT AND PROCEED ALONG MORLING STREET TO THE INTERSECTION OF MORLING AND UMGENI STREET, TURN LEFT AND PROCEED TO THE HOWICK BEER HALL.

ROUTE 12:

TENDELE MAGISTERIAL DISTRICT OF MOOI RIVER TO HOWICK MAGISTERIAL DISTRICT OF LIONS RIVER VIA ROSSETTA, NOTTINGHAM ROAD, CURRY'S POST AND RETURN.



transport

Department:
Transport
Province of KwaZulu-Natal

GAZETTE

LGKZNG47-2020-MAR

REGION: ALL

DEPART TENDELE SITUATED ON THE FARM JACKALSKOP12769 AND PROCEED ALONG ROAD 28/1 TO THE INTERSECTION OF ROAD 28/1 AND ROAD 178 ON THE FARM LOT 6 & 8 4354. TURN RIGHT AND PROCEED ALONG ROAD 178 FOR 1KM. TURN AROUND AND RETURN ALONG THE ROAD 178, TO THE INTERSECTION OF ROAD 28/1 AND ROAD 164 ON A FARM JACKALSKOP 12769. TURN RIGHT AND PROCEED ALONG ROAD 164 TO THE INTERSECTION WITH ROAD D314 ON THE FARM DEFENCE 8115. TURN LEFT AND PROCEED ALONG ROAD D314 TO PROSPERITY THE FARM PROSPERITY 9794. TURN AROUND AND RETURN ALONG ROAD D314 TO THE INTERSECTION WITH ROAD 164. TURN LEFT AND PROCEED ALONG ROAD 164 VIA THE INTERSECTION OF ROAD 450 ON THE FARM VAALKOP3207. CONTINUE ALONG ROAD 164 TO THE INTERSECTION WITH ROAD 164 AND ROAD 167, ON THE FARM ROSETTA2983. CONTINUE ALONG ROAD 164 VIA ROSETTA TO THE INTERSECTION OF ROAD164, 1/7 AND 1/6. TURN RIGHT AND PROCEED ALONG ROAD 1/6 TO THE INTERSECTION OF ROAD 1/6 AND ROAD 27/3 ON THE FARM GOWRIE 1930. CONTINUE ALONG ROAD 1/6 TO THE INTERSECTION OF ROAD 1/6 AND ROAD 147 ON THE FARM GOWRIE 1930. TURN LEFT AND PROCEED ALONG ROAD 147 OVER THE N3/4 ON THE FARM KILDARE 13155. CONTINUE ALONG ROAD 147 TO THE INTERSECTION WITH ROAD 147 AND ROAD 165 ON THE FARM KARKLOOF 1866. CONTINUE ALONG ROAD 165 VIA THE INTERSECTION WITH ROAD 144 ON THE FARM THOMASVILLE 2120, CONTINUE ALONG ROAD 165 VIA THE INTERSECTION OF ROADS B73 AND D369 ON THE FARM WOODLANDS 876 AND THE INTERSECTION WITH ROAD D287 ON THE FARM ELDERSLIE 14886, TO THE INTERSECTION OF ROAD 165 AND ROAD 145 ON THE FARM STOCKLANDS AND OATLANDS878. CONTINUE ALONG ROAD 165 VIA THE INTERSECTION WITH ROAD 162 ON THE FARM STOCKLANDS AND OATLANDS878. CONTINUE ALONG ROAD 165 TO THE INTERSECTION OF ROAD 165 AND ROAD 142 IN THE HOWICK BOROUGH. CONTINUE ALONG ROAD 165 WHICH BECOMES MAIN STREET AND TURN RIGHT INTO SOMME STREET. CONTINUE ALONG SOMME STREET TO THE INTERSECTION OF SOMME STREET AND UMGENI STREET. CONTINUE ALONG UMGENI STREET TO THE HOWICK BUS RANK, MAGISTERIAL DISTRICT OF LIONS RIVER AND RETURN BY THE SAME ROUTE.

ROUTE 13:

TENDELE MAGISTERIAL DISTRICT OF MOOI RIVER TO MOOI RIVER MAGISTERIAL DISTRICT OF MOOI RIVER AND RETURN.

DEPART TENDELE, SITUATED ON THE FARM JACKALSKOP12796 AND PROCEED ALONG ROAD 28/1 TO THE INTERSECTION OF ROAD 28/1 AND ROAD 178 ON THE FARM LOT 6 & 8 4354. TURN RIGHT AND PROCEED ALONG ROAD 178 FOR 1KM. TURN AROUND AND RETURN ALONG THE ROAD 178 TO THE INTERSECTION OF ROAD 28/1. TURN LEFT AND PROCEED ALONG ROAD 28/1, TO THE INTERSECTION OF 28/1 AND ROAD 164 ON THE FARM JACKALSKOP 12769. TURN RIGHT AND PROCEED ALONG ROAD 164 TO THE INTERSECTION WITH ROAD D314 ON THE FARM DEFENCE 8115. TURN LEFT AND PROCEED ALONG ROAD D314 TO PROSPERITY ON THE FARM PROSPERITY 9794. TURN AROUND AND RETURN ALONG ROAD D314 TO THE INTERSECTION WITH ROAD 164. TURN LEFT AND PROCEED ALONG ROAD 164 VIA THE INTERSECTION OF ROAD 450 ON THE FARM VAALKOP3207. CONTINUE ALONG ROAD 164 TO THE INTERSECTION WITH ROAD 164 AND ROAD 167 ON THE FARM ROSETTA. CONTINUE ALONG ROAD 164 VIA ROSETTA TO THE INTERSECTION 164 AND 1/7. TURN AROUND AND RETURN ALONG ROAD 164, TO THE INTERSECTION OF ROAD 164 AND 167, ON THE FARM ROSETTA2983. TURN RIGHT AND PROCEED ALONG ROAD 167 TO THE INTERSECTION WITH ROAD 167 AND ROAD 169 ON THE FARM TWEE FONTEIN 4327. TURN LEFT AND PROCEED ALONG ROAD 169 TO BLOGWENI ON THE FARM EGYPT 5498. TURN AROUND AND RETURN ALONG ROAD 169, VIA THE INTERSECTION OF ROAD 167 CONTINUE ALONG ROAD 169 TO THE INTERSECTION OF ROAD 169 AND ROAD 19 ON THE FARM GRANTLEIGH 2177. TURN RIGHT AND PROCEED ALONG ROAD 19 WHICH BECOMES LAWRENCE ROAD IN MOOI RIVER. CONTINUE ALONG LAWRENCE ROAD (VIA THE DESCRIPTION FROM LAWRENCE ROAD TO THE MOOI RIVER BUS TERMINUS AS PER THE ESCORT ROUTE). RETURN VIA THE SAME ROUTE.

ROUTE 14:

NOTTINGHAM ROAD MAGISTERIAL DISTRICT OF LIONS RIVER TO UMGENI POORT MAGISTERIAL DISTRICT OF LIONS RIVER VIA FORT NOTTINGHAM AND RETURN.

DEPART NOTTINGHAM ROAD SITUATED ON THE FARM GOWRIE1930 SITUATED IN THE MAGISTERIAL DISTRICT OF LIONS RIVER TO THE INTERSECTION OF ROADS 1/6 AND 163. TURN RIGHT AND PROCEED ALONG ROAD 163 VIA ONVERWACHT 2004, HOLLY LODGE 2001, ONVERWACHT 2004, TO THE INTERSECTION OF ROAD 163 AND ROAD 134 SITUATED ON THE FARM LEEUWBOSCH 1275, CONTINUE ALONG ROAD 163 VIA THE BUSH RESERVE TO THE FORT NOTTINGHAM TOWNSHIP SITUATED ON FORT NOTTINGHAM P.H.A. TURN AROUND AT FORT NOTTINGHAM AND PROCEED BACK ALONG ROAD 163 TO THE INTERSECTION OF ROADS 163 AND 134 SITUATED ON THE FARM LEEUWBOSCH 1275. TURN RIGHT AND PROCEED ALONG ROAD 134 TO THE INTERSECTION OF ROADS 134 AND D290 SITUATED ON THE FARM LEEUWBOSCH 1275. TURN RIGHT INTO ROAD D290 AND PROCEED VIA VLAK PLAATS 1314 ROWTHORPE 1898 TO THE UMGENI POORT CONVENT SITUATED ON THE FARM WAKEFIELD1269. RETURN VIA THE SAME ROUTE.

ROUTE 15:

BRUNTVILLE BLACK TOWNSHIP MAGISTERIAL DISTRICT OF MOOI RIVER TO MOOI RIVE TEXTILES MAGISTERIAL DISTRICT OF MOOI RIVER AND RETURN:

DEPART MAIN STREET, BRUNTVILLE BLACK TOWNSHIP, MOOI RIVER SOUTH AFRICA, BOROUGH OF MOOI RIVER TO THE UNNAMED ENTRANCE ROAD TO BRUNTVILLE BLACK TOWNSHIP. TURN LEFT AND CONTINUE PASS THE N.P.A. CLINIC AND CEMETERY TO THE INTERSECTION OF ROAD 14/1. TURN LEFT AND PROCEED ALONG ROAD 14/1 OVER THE N3/4 BRIDGE TO THE INTERSECTION OF ROADS 14/1 AND 1/7. TURN RIGHT INTO ROAD 1/7 AND PROCEED TO THE INTERSECTION OF ROAD 1/7 AND LAWRENCE ROAD IN MOOI RIVER. TURN LEFT AND PROCEED ALONG LAWRENCE ROAD TO THE INTERSECTION OF LAWRENCE AND MARKET STREET. TURN RIGHT INTO MARKET STREET AND PROCEED OVER RAILWAYS BRIDGE TO THE INTERSECTION OF MARKET STREET AND CLAUGHTON TERRACE AND CONTINUE ALONG THE EXTENSION OF CLAUGHTON TERRACE FROM TWO (2KM). OVER THE BRIDGE, OVER THE MOOI RIVER TO THE BUS SAME ROUTE. (THE HOLDER IS ENTITLED TO OPERATE INTERMEDIATE JOURNEYS BETWEEN BRUNTVILLE AND MOOI RIVER IN ACCORDANCE WITH THE TIMETABLE.

ROUTE 16:

MOOI RIVER MAGISTERIAL DISTRICT OF MOOI RIVE TO ESTCOURT MAGISTERIAL DISTRICT OF ESTCOURT AND RETURN:

DEPART THE BUS TERMINUS AT THE INTERSECTION OF LAWRENCE ROAD AND ROAD1/7 IN MOOI RIVER MAGISTERIAL DISTRICT OF MOOI RIVER. TURN RIGHT INTO ROAD 1/7 AND CONTINUE ALONG ROAD 1/7 OVER THE N3/4 WHERE IT BECOMES 1/8. CONTINUE ALONG ROAD 1/8 PASS THE INTERSECTION OF ROADS 1/8 AND ROAD 19, CONTINUE ALONG ROAD 1/8 VIA SHACKLETON 2164 TO THE INTERSECTION OF ROADS 1/8 AND 18, (LOWER MIDDLELUS TURN-OFF) SITUATED ON THE FARM THE PLAINS3147. CONTINUE ALONG ROAD 1/8 TO THE INTERSECTION OF ROADS 1/8 AND ROAD 175 SITUATED ON THE FARM OAKLANDS2976 (UPPER MIDDLELUSTURN-OFF). CONTINUE ALONG ROAD 1/8 VIA HIGHLANDS 2954 VIA THE WILLOW GRANGE FARM SITUATED ON THE FARM MISGUNST1916 TO THE INTERSECTION OF ROADS 1/8 AND ROAD 173. CONTINUE ALONG ROAD 1/8 VIA MEYER 1908 TO THE INTERSECTION OF ROADS 1/8 AND 170 SITUATED ON THE FARM ZAAY LARGER1199. CONTINUE ALONG ROAD 1/8 INTO ESTCOURT, MAGISTERIAL DISTRICT OF ESTCOURT. CONTINUE ALONG ROAD1/8 WHICH BECOMES HARDING STREET IN ESCCOURT TO THE INTERSECTION OF HARDING STREET ESCCOURT TO THE INTERSECTION OF HARDING STREET AND ALEXANDRA STREET. TURN LEFT INTO ALEXANDRA STREET TO THE ALEXANDRA STREET BUS TERMINUS SITUATED IN ESCCOURT MAGISTERIAL DISTRICT OF ESCCOURT AND RETURN VIA THE SAME ROUTE.

ROUTE 17:

MOOI RIVER MAGISTERIAL DISTRICT OF LIONS RIVER TO PIETERMARITZBURG MAGISTERIAL DISTRICT OF PIETERMARITZBURG AND RETURN:

DEPART MOOI RIVER BUS RANK IN THE MAGISTERIAL DISTRICT OF MOOI RIVER. TURN LEFT INTO ROAD 1/7 AND PROCEED ALONG ROAD 1/7 TO THE INTERSECTION OF ROAD 1/7 AND ROAD 14/1. TURN LEFT AND PROCEED ALONG ROAD 14/1 OVER THE N3/4 TO THE INTERSECTION OF ROAD 14/1 AND THE GLIDE ONTO THE N3 TURN RIGHT AND PROCEED ALONG THE N3 TO THE INTERSECTION OF THE N3 AND ROAD 142. TURN LEFT ALONG ROAD 142 TO THE INTERSECTION OF ROAD 142 AND ROAD 165 IN HOWICK, MAGISTERIAL DISTRICT OF LIONS RIVER. TURN RIGHT ALONG ROAD 165 (KNOWN AS MAIN ROAD IN HOWICK) AND CONTINUE ALONG ROAD 165 TO THE INTERSECTION WITH ROAD 165 AND ROAD 481. TURN RIGHT AND PROCEED ALONG ROAD 481 TO THE INTERSECTION WITH THE N3, TURN LEFT AND PROCEED ALONG THE N3 TO THE GLIDE OFF INTERSECTING WITH ROAD 6/1 SITUATED IN PIETERMARITZBURG, MAGISTERIAL DISTRICT OF PIETERMARITZBURG. TURN RIGHT INTO ROAD6/1 WHICH BECOMES CHURCH STREET AND CONTINUE TO THE INTERSECTION WITH CHURCH STREET AND EAST STREET. TURN LEFT AND PROCEED ALONG EAST STREET, TO THE NEW EAST STREET BUS RANK, SITUATED IN EAST STREET BETWEEN LOOP STREET AND BURGER STREET. RETURN TO MOOI RIVER VIA THE SAME ROUTE IN REVERSE.

RESTRICTION:

SUBJECT TO THE RESTRICTION THAT NO PASSENGERS SHALL BE PICKED UP OR SET DOWN WITHIN THE MUNICIPAL BOUNDARY OF PIETERMARITZBURG EXCEPT AT THE EAST STREET BUS RANK IN PIETERMARITZBURG.

NO. ROUTE

- 1 HOWICK TO MOPOPHOMENI
- 2 HOWICK TO MASHINGENI
- 3 HOWICK TO MAZWAZINI
- 4 HOWICK TO EQUEMENI
- 5 HOWICK TO DULELA
- 6 HOWICK TO SWEETWATERS
- 7 MPOPHOMENI TO PIETERMARITZBURG
- 8 BUCKLANDS TO HOWICK



transport

Department:
Transport
Province of KwaZulu-Natal

GAZETTE

LGKZNG47-2020-MAR

REGION: ALL

9 BUCKLAND TO MAKHAKHE
10 HOWICK TO CHIEF'S KRAAL
11 HOWICK TO BROTONI
12 TENDELE TO HOWICK
13 TENDELE TO MOOI RIVER
14 NOTTINGHAM ROAD TO UMGENI POORT CONVENT
15 BRUNTVILLE TOWNSHIP TO MOOI RIVER TEXTILES
16 MOOI RIVER TO ESTCOURT
17 MOOI RIVER TO PIETERMARITZBURG

PASSENGERS AND THEIR PERSONAL EFFECTS OVER THE FOLLOWING ROUTES: -

GENERAL AUTHORITIES

1. ORGANISED PARTIES

CONVEYANCE OF PARTY PERSONS VISITING ANY PLACE FOR THE PURPOSE OF: -

1. ATTENDING ANY RELIGIOUS FUNCTION, WEDDING OR FUNERAL.

2. TAKING PART IN CAMP, PICNIC, CONCERT OR OTHER FORM OF AMUSEMENT OR GATHERING

3. JOINTLY TAKING PART IN OR ATTENDING ANY COMPETITION OR GAME.



transport

Department:
Transport
Province of KwaZulu-Natal

GAZETTE

LGKZNG47-2020-MAR

REGION: ALL

1) Application Number: APP0122383	2) Gazette Number: LGKZNG47-2020-MAR
3) Applicant: T MAHARAJH ID NO. 8301065303087 Association: NOT AVAILABLE	4) Applicant Address: 17 HOWELL ROAD SYDENHAM DURBAN 4001
5) Existing Licence Holder: R HEERALALL ID NO. 4803015132080	6) Existing Licence Holder Address: 49 FORESTCLAY GA PHOENIX CLAYFIED KWA-ZULU NATAL 4068
7) Type of application: NORMAL TRANSFER	8) Operating Licence Number: LGKZN1305000230
9) Vehicle Type: OTHER	10) 1 X 4 (SEATED) + 0 (STANDING)
11) Region: UMGUNGUNDLOVU	
12.1 KZPRERC2775862 - CHARTER	
FROM RANK 43, FIELD STREET, DURBAN TO POINTS WITHIN A RADIUS OF 50 (FIFTY) KILOMETRES THEREFROM AND RETURN TO RANK 43, FIELD STREET, DURBAN. CASUAL TRIPS - FROM RANK 43 FIELD STREET, DURBAN TO POINTS WITHIN THE REPUBLIC OF SOUTH AFRICA AND RETURN TO RANK 43 FIELD STREET, DURBAN.	



transport

Department:
Transport
Province of KwaZulu-Natal

GAZETTE

LGKZNG47-2020-MAR

REGION: ALL

1)	Application Number: APP0122391	2)	Gazette Number: LGKZNG47-2020-MAR
3)	Applicant: <input type="checkbox"/> IMPENDHLE SERVICES (PTY) LTD ID NO. 1961/000213/07 Association: NOT AVAILABLE	4)	Applicant Address: PO. BOX 228 HOWICK 3290
5)	Existing Licence Holder: NOT APPLICABLE ID NO. NOT APPLICABLE	6)	Existing Licence Holder Address: NOT APPLICABLE
7)	Type of application: NEW OPERATING LICENCE	8)	Operating Licence Number: NOTAVAILABLE
9)	Vehicle Type: BUS	10)	1 X 65 (SEATED) + 15 (STANDING)
11)	Region: UMGUNGUNDLOVU		
12.1	<p>KZPRERC2775274 - VARIOUS BUS ROUTES - IMPENDHLE SERVICES (PTY) LTD</p> <p>ROUTE 1: HOWICK MAGISTERIAL DISTRICT OF LIONS RIVER TO MPOPHOMENI MAGISTERIAL DISTRICT OF LIONS RIVER AND RETURN: DEPART THE HOWICK BUS TERMINUS AT THE HOWICK BEER HALL, UMGENI STREET, HOWICK, MAGISTERIAL DISTRICT OF LIONS RIVER, AND PROCEED ALONG UMGENI STREET TO THE INTERSECTION WITH SOMME STREET. TURN LEFT INTO SOMME STREET AND PROCEED TO THE INTERSECTION WITH BELL STREET. TURN RIGHT AND PROCEED ALONG BELLE STREET TO THE INTERSECTION WITH ROAD 165 KNOWN AS MAIN STREET IN HOWICK. TURN RIGHT AND PROCEED ALONG ROAD 165 VIA SATAN AND MERRIVALE AND CONTINUE UNDER THE N FLYOVER TO THE INTERSECTION OF ROAD 165 AND ROAD 135. TURN RIGHT AND PROCEED ALONG ROAD 135 VIA MAKANINI, N.P.B. AND MATATIELE TO THE INTERSECTION OF ROAD 135 AND THE TURN OFF TO MPOPHOMENI TOWNSHIP, SITUATED ON THE FARM RIETVLEI1043. TURN LEFT AND PROCEED TO THE MPOPHOMENI TOWNSHIP BUS TERMINUS. RETURN VIA THE SAME ROUTE TO THE INTERSECTION OF ROAD 165 AND MORLING STREET. TURN LEFT AND PROCEED ALONG MORLING STREET TO THE INTERSECTION OF MORLING STREET AND UMGENI STREETS, TURN LEFT AND PROCEED TO THE HOWICK BEER HALL.</p> <p>ROUTE 2: HOWICK MAGISTERIAL DISTRICT OF LIONS RIVER TO MASHINGENI MAGISTERIAL DISTRICT OF LIONS RIVER AND RETURN. DEPART THE HOWICK BUS TERMINUS AT HOWICK BEER HALL, UMGENI STREET, HOWICK, MAGISTERIAL DISTRICT OF LIONS RIVER AND PROCEED ALONG UMGENI STREET TO THE INTERSECTION WITH SOMME STREET. TURN LEFT INTO SOMME STREET AND PROCEED TO THE INTERSECTION WITH BELL STREET. TURN RIGHT AND PROCEED ALONG BELLE STREET TO THE INTERSECTION WITH ROAD 165 (KNOWN AS MAIN STREET IN HOWICK) TURN RIGHT AND PROCEED ALONG ROAD 165 VIA SATAN AND MERRIVALE AND CONTINUE UNDER THE N FLYOVER TO THE INTERSECTION OF ROAD 165 AND ROAD 135. TURN RIGHT AND PROCEED ALONG ROAD 135 VIA MAKANINI, N.P.B. AND MATATIELE TO THE INTERSECTION OF ROAD 135 AND THE TURN OFF TO MPOPHOMENI TOWNSHIP, SITUATED ON THE FARM RIETVLEI1043. TURN LEFT AND PROCEED TO THE MPOPHOMENI TOWNSHIP, TO MASHINGENI SITUATED ON THE FARM RIETVLEI1043. RETURN VIA THE SAME ROUTE TO THE INTERSECTION OF ROAD 165 AND MORLING STREET. TURN LEFT AND PROCEED ALONG MORLING STREET TO THE INTERSECTION OF MORLING STREET AND UMGENI STREET, TURN LEFT AND PROCEED TO THE HOWICK BEER HALL.</p> <p>ROUTE 3: HOWICK MAGISTERIAL DISTRICT OF LIONS RIVER TO MASWAZINI MAGISTERIAL DISTRICT OF LIONS RIVER AND RETURN. DEPART THE HOWICK BUS TERMINUS, AT THE HOWICK BEER HALL, UMGENI STREET, HOWICK, MAGISTERIAL DISTRICT OF LIONS RIVER AND PROCEED ALONG UMGENI STREET, TO THE INTERSECTION WITH SOMME STREET. TURN LEFT INTO SOMME STREET AND PROCEED TO THE INTERSECTION WITH BELL STREET. TURN RIGHT AND PROCEED ALONG BELLE STREET TO THE INTERSECTION WITH ROAD 165 (KNOWN AS MAIN STREET IN HOWICK). TURN RIGHT AND PROCEED ALONG ROAD 165 VIA SATAN AND MERRIVALE AND CONTINUE UNDER THE N FLYOVER TO THE INTERSECTION OF ROAD 165 AND ROAD 135. TURN RIGHT AND PROCEED ALONG ROAD 135 VIA MAKANINI, N.P.B. MATATIELE, GOBLE, GUY, SAPPI AND STORE SITUATED ON ROAD NO.135 TO THE TURN OFF TO MAZWAZINI (KNOWN AS EQUEMENE) SITUATED ON THE FARM VAN VUURENS POST 942. TURN LEFT AND PROCEED TO MAZWAZINI VIA SLAGHENE SITUATED IN ZWAARTKOP BANTU LOCATION 4669. RETURN VIA THE SAME ROUTE TO THE INTERSECTION OF ROAD 165 AND MORLING STREET. TURN LEFT AND PROCEED ALONG MORLING STREET TO THE INTERSECTION OF MORLING AND UMGENI STREETS, TURN LEFT AND PROCEED TO THE HOWICK BEER HALL.</p> <p>ROUTE 4: HOWICK MAGISTERIAL DISTRICT OF LIONS RIVER TO EQUEMENI MAGISTERIAL DISTRICT OF PIETERMARITZBURG AND RETURN. DEPART THE HOWICK BUS TERMINUS AT THE HOWICK BEER HALL, UMGENI STREET, HOWICK, MAGISTERIAL DISTRICT OF LIONS RIVER AND PROCEED ALONG UMGENI STREET TO THE INTERSECTION WITH SOMME STREET, TURN LEFT INTO SOMME STREET AND PROCEED TO THE INTERSECTION WITH BELL STREET. TURN RIGHT AND PROCEED ALONG BELLE STREET TO THE INTERSECTION WITH ROAD 165 (KNOWN AS MAIN STREET IN HOWICK) TURN RIGHT AND PROCEED ALONG ROAD 165 VIA SATAN AND MERRIVALE AND CONTINUE UNDER THE N FLYOVER TO THE INTERSECTION OF ROAD 165 AND 135. TURN RIGHT AND PROCEED ALONG ROAD 135 VIA MAKANINI, N.P.B., MATATIELE, GOBLE AND GUY, SITUATED ON ROAD 135 TO THE INTERSECTION OF ROAD 135 AND ROAD 135 AND ROAD ZM207 SITUATED ON THE FARM RIETVLEI1043. TURN LEFT AND PROCEED ALONG ROAD ZM207 VIA HAZA TEA ROOM, HLENGWA SCHOOL, QURRY, MNCANI, SANGWENI AND TOGOSA STORE, SITUATED IN THE ZWAARTKOP BANTU LOCATION TO THE INTERSECTION OF ROAD ZM207 AND ROAD B214, TURN RIGHT AND PROCEED ALONG ROAD B214 TO THE INTERSECTION ROAD B214 AND ROAD 135, EQUEMENE, SITUATED ON THE FARM VAN VUURENS POST 942. TURN RIGHT AND PROCEED ALONG ROAD 135 TO THE INTERSECTION OF ROAD 135 AND ROAD 165, TURN LEFT AND PROCEED ALONG ROAD 165 TO THE INTERSECTION OF ROAD 165 (MAIN STREET HOWICK) AND MORLING STREET, TURN LEFT AND PROCEED ALONG MORLING STREET TO THE INTERSECTION WITH UMGENI STREET TO THE UMGENI BEER HALL.</p> <p>ROUTE 5: HOWICK MAGISTERIAL DISTRICT OF LIONS RIVER TO KWA DULELA MAGISTERIAL DISTRICT OF PIETERMARITZBURG AND RETURN. DEPART THE HOWICK BUS TERMINUS AT THE BEER HALL, UMGENI STREET, HOWICK, MAGISTERIAL DISTRICT OF LIONS RIVER AND PROCEED ALONG UMGENI STREET TO THE INTERSECTION WITH SOMME STREET. TURN LEFT INTO SOMME STREET AND PROCEED TO THE INTERSECTION WITH BELL STREET, TURN RIGHT AND PROCEED ALONG BELLE STREET TO THE INTERSECTION WITH ROAD 165 (KNOWN AS MAIN STREET IN HOWICK) TURN RIGHT AND PROCEED ALONG ROAD 165 VIA SATAN AND MERRIVALE AND CONTINUE UNDER THE N FLYOVER TO THE INTERSECTION OF ROAD 165 AND 135. TURN RIGHT AND PROCEED ALONG ROAD 135 VIA MAKANINI, N.P.B. MATATIELE, GOBLE AND GUY, SITUATED ON ROAD NO.35 TO THE INTERSECTION OF ROAD 135 AND ROAD ZM207 SITUATED ON THE FARM RIETVLEI1043. TURN LEFT AND PROCEED ALONG ROAD ZM207 TO THE INTERSECTION OF ROAD ZM207 AND ROAD ZD1237 SITUATED IN ZWAARTKOP BANTU LOCATION 4669, TURN LEFT AND PROCEED ALONG ROAD ZD1237, VIA HAZA TEA ROOM TO KWA DULELA SITUATED IN ZWAARTKOP BANTU LOCATION 669. RETURN VIA THE SAME ROUTE OF ROAD 165 AND MORLING STREET, TURN LEFT AND PROCEED ALONG MORLING STREET TO THE INTERSECTION OF MORLING STREET AND UMGENI STREET TURN LEFT AND PROCEED TO THE HOWICK BEER HALL.</p> <p>ROUTE 6: HOWICK MAGISTERIAL DISTRICT OF LIONS RIVER TO SWEETWATERS MAGISTERIAL DISTRICT OF PIETERMARITZBURG AND RETURN. DEPART THE HOWICK BUS TERMINUS AT THE HOWICK BEER HALL, UMGENI STREET, HOWICK, MAGISTERIAL DISTRICT OF LIONS RIVER AND PROCEED ALONG UMGENI STREET TO THE INTERSECTION WITH SOMME STREET TURN LEFT INTO SOMME STREET AND PROCEED TO THE INTERSECTION WITH BELL STREET TURN RIGHT AND PROCEED ALONG BELLE STREET TO THE INTERSECTION WITH ROAD 165 (KNOWN AS MAIN STREET IN HOWICK) TURN RIGHT AND PROCEED ALONG ROAD 165 VIA SATAN TO THE INTERSECTION OF ROAD 165 AND ROAD 367 AT MERRIVALE TURN LEFT AND PROCEED ALONG ROAD 367 VIA J.J DRIVE IN AND CEDARA TO THE INTERSECTION OF ROAD 367 AND ROAD 139. TURN LEFT AND PROCEED ALONG ROAD 139 TO HILTON HOTEL, SITUATED IN HILTON, MAGISTERIAL DISTRICT OF LIONS RIVER. TURN AROUND AND RETURN ALONG ROAD 139 VIA THE HILTON SHOPS TO THE INTERSECTION OF ROAD 139 AND ROAD 367. CONTINUE ALONG ROAD 139 VIA THE HILTON POLICE STATION, COWAN HOUSE, THE KNOLL, WINTERSKLOOF TO THE INTERSECTION OF ROAD 139 AND ZM1238 BEING THE ENTRANCE TO SWEETWATERS LOCATION. TURN RIGHT INTO ROAD ZM1238 AND CONTINUE ALONG THIS ROAD FOR 0.7KM TO THE SEZENANI BUS DEPOT. RETURN TO HOWICK VIA THE SAME ROUTE TO THE INTERSECTION OF ROAD 165 AND MORLING STREET. TURN LEFT AND PROCEED ALONG MORLING STREET. TURN LEFT AND PROCEED ALONG MORLING STREET TO THE INTERSECTION OF MORLING STREET AND UMGENI STREETS, TURN LEFT AND PROCEED TO THE HOWICK BEER HALL.</p>		



transport

Department:
Transport
Province of KwaZulu-Natal

GAZETTE

LGKZNG47-2020-MAR

REGION: ALL

(THE HOLDER IS ENTITLED TO OPERATE INTERMEDIATE JOURNEYS BETWEEN SWEETWATERS AND HILTON HOTEL IN ACCORDANCE WITH THE TIMETABLE)

ROUTE 7:

MPHOMENI MAGISTERIAL DISTRICT OF LIONS RIVER TO PIETERMARITZBURG MAGISTERIAL DISTRICT OF PIETERMARITZBURG AND RETURN. DEPART MPHOMENI, SITUATED ON THE FARM RIETVLEI1043, MAGISTERIAL DISTRICT OF LIONS RIVER AND PROCEED TO THE INTERSECTION OF ROAD 135 AND ROAD 165. TURN LEFT AND PROCEED ALONG ROAD 165 TO THE INTERSECTION OF ROAD 165 AND ZEERDEBERG ROAD. TURN RIGHT AND PROCEED ALONG ZEEDERBERG ROAD, VIA MERRIVALE TO THE INTERSECTION OF ZEEDERBERG ROAD AND ROAD 139. CONTINUE ALONG ROAD 367 VIA J.J. DRIVE IN, CEDARA TO THE INTERSECTION OF ROAD 367 AND ROAD 139, SITUATED IN HILTON, MAGISTERIAL DISTRICT OF LIONS RIVER. TURN LEFT AND PROCEED ALONG ROAD 139 VIA CROSSWAYS, HILTON SHOPS, HILTON HOTEL TO THE INTERSECTION OF ROAD 139 AND THE N3. TURN RIGHT AND PROCEED ALONG THE N3 TO THE GLIDE OFF INTERSECTING WITH ROAD 6/1, SITUATED IN PIETERMARITZBURG, MAGISTERIAL DISTRICT OF PIETERMARITZBURG. TURN RIGHT INTO ROAD 6/1 WHICH BECOMES CHURCH STREET AND CONTINUE TO THE INTERSECTION OF CHURCH STREET AND EAST STREET. TURN RIGHT AND PROCEED ALONG EAST STREET TO THE INTERSECTION OF EAST AND PIETERMARITZBURG STREET, TO THE INTERSECTION OF PIETERMARITZ STREET AND BERG STREET. TURN RIGHT INTO BERG STREET AND PROCEED ALONG BERG STREET TO THE INTERSECTION OF BERG AND EAST STREET. TURN RIGHT INTO EAST STREET AND PROCEED TO THE EAST STREET AND PROCEED TO THE EAST STREET BUS TERMINUS. DEPART EAST STREET TERMINUS AND PROCEED ALONG EAST STREET TO THE INTERSECTION OF EAST AND CHURCH STREETS. TURN LEFT INTO CHURCH STREET AND RETURN TO MPHOMENI AS PER OUTWARD JOURNEY.

ROUTE 8:

BUCKLANDS MAGISTERIAL DISTRICT OF IMPENDLE TO HOWICK MAGISTERIAL DISTRICT OF LIONS RIVER VIA NOTINGHAM ROAD, CURRYS POST AND RETURN.

DEPART BUCKLANDS SITUATED ON THE FARM A OF BUCKLANDS7595, PROCEED ALONG ROAD 27/2 TO THE INTERSECTION OF ROAD 27/2 AND 346 ON THE FARM LONGSTOP 13137. TURN RIGHT AND PROCEED ALONG ROAD 346 TO LOUWLANDS 7176. TURN AROUND AND RETURN ALONG ROAD 346 TO THE INTERSECTION WITH ROAD 27/2. TURN LEFT AND PROCEED ALONG ROAD 27/2 TO THE INTERSECTION OF ROAD 27/2 AND 277, SITUATED ON THE FARM A OF SNOWTOP8823. TURN LEFT AND PROCEED ALONG ROAD 227 TO LOTENI AND RETURN ALONG ROAD 277 TO THE INTERSECTION WITH ROAD 27/2. TURN LEFT AND PROCEED ALONG ROAD 27/2 VIA THE INTERSECTION OF ROAD 129 ON THE FARM GOLDEN FLEECE 14034. CONTINUE ALONG ROAD 27/2 TO THE INTERSECTION OF ROAD 28/2 ON THE FARM WUTHERING HEIGHTS 10079 WHERE ROAD 27/2 BECOMES ROAD 27/3. CONTINUE ALONG ROAD 27/3 TO THE INTERSECTION OF ROAD 27/3 AND 366 ON THE FARM COLLEGIATE 3267. CONTINUE ALONG ROAD 27/3 TO THE INTERSECTION OF ROAD 27/3 AND D544 ON THE FARM WAR COMMON 10648. CONTINUE ALONG ROAD 27/3 AND D.544 ON THE FARM WAR COMMON 10648. CONTINUE ALONG ROAD 27/3 TO THE INTERSECTION OF ROAD 27/3 AND D.361 ON THE FARM OUTSPAN. CONTINUE ALONG ROAD 27/3 TO THE INTERSECTION OF ROAD 27/3 AND 1/6 ON THE FARM GOWRIE. TURN RIGHT AND PROCEED ALONG ROAD 1/6. VIA THE INTERSECTION OF ROAD 1/6 AND 163 ON THE FARM GOWRIE 1930. CONTINUE ALONG ROAD 1/6 TO THE INTERSECTION OF ROAD 1/6 AND ROAD 147 OVER THE N3/4 ON THE FARM KILDARE 18155. CONTINUE ALONG ROAD 147 AND 165 ON THE FARM KARKLOOF 1866. CONTINUE ALONG 165 VIA THE INTERSECTION WITH ROAD 144 ON THE FARM THOMASVILLE 2120. CONTINUE ALONG ROAD 165 VIA THE INTERSECTION OF ROAD 293 ON THE FARM THOMASVILLE 2120, CONTINUE ALONG ROAD 165 VIA THE INTERSECTION OF ROAD B73 AND D369 ON THE FARM WOODLANDS 876 AND THE INTERSECTION WITH ROAD D287 ON THE FARM HLDERSLIE 14886 TO THE INTERSECTION OF ROADS 165 AND 145 ON THE FARM STOCKLANDS AND OATLANDS878. CONTINUE ALONG ROAD 165, VIA THE INTERSECTION WITH ROAD 162 ON THE FARM STOCKLANDS AND OATLANDS878. CONTINUE ALONG ROAD 165 TO THE INTERSECTION OF ROAD 165 AND 142 IN THE BOROUGH OF HOWICK. CONTINUE ALONG ROAD 165 WHICH BECOMES MAIN STREET AND TURN RIGHT INTO SOMME STREET, CONTINUE ALONG SOMME STREET TO THE INTERSECTION OF SOMME AND UMGENI STREET TO THE HOWICK BUS RANK, MAGISTERIAL DISTRICT OF LIONS RIVER. RETURN ALONG THE SAME ROUTE.

ROUTE 9:

BUCKLANDS MAGISTERIAL DISTRICT OF IMPENDLE TO THE HOLM MAGISTERIAL DISTRICT OF UNDERBERG (MAKHAKHE), (SANI PASS) MAGISTERIAL DISTRICT OF UNDERBERG AND RETURN:

DEPART BUCKLANDS ON THE FARM A OF BUCKLANDS7588 AND PROCEED ALONG ROAD 27/2 VIA THE INTERSECTION OF ROAD D6 SITUATED ON THE FARM MORVEN 9366. CONTINUE ALONG ROAD 27 TO THE INTERSECTION OF ROAD 27 AND ROAD 277 SITUATED ON FARM A OF SNOWTOP8823. TURN LEFT AND PROCEED ALONG ROAD 277 TO LOTENI, SITUATED ON THE FARM LAURENSFORD 11783. RETURN TO THE INTERSECTION OF ROAD 277 AND ROAD 27/2 VIA THE SAME ROUTE. TURN RIGHT AND PROCEED ALONG ROAD 27/2, VIA BUCKLANDS TO THE INTERSECTION OF ROAD 27/2 AND ROAD 346 SITUATED ON THE FARM LONGSTOP 13137. TURN RIGHT AND PROCEED ALONG ROAD 346 TO UPPER UMKOMAAS SITUATED ON THE FARM LOWLAND 7176. TURN AROUND AND RETURN ALONG ROAD 346 TO THE INTERSECTION OF ROAD 346 AND ROAD 27. TURN RIGHT AND PROCEED ALONG ROAD 27/2 VIA THE INTERSECTION WITH ROAD 25/2 SITUATED ON THE FARM FP65 8346 AND CONTINUE ALONG ROAD 27/1 TO THE INTERSECTION OF ROADS 27/2, 27/1 AND 126. CONTINUE ALONG ROAD 126 THROUGH HIMEVILLE TOWNSHIP, MAGISTERIAL DISTRICT OF UNDERBERG TO THE INTERSECTION OF ROADS 126, 7/4 AND 125 IN UNDERBERG ON THE FARM UNDERBERG FP 161 6834. TURN AROUND AND RETURN ALONG ROAD 126 TO THE INTERSECTION OF ROADS 126, 27/1, 27/2 AND 318 SITUATED ON THE FARM RIVERSDALE 1287. TURN LEFT AND PROCEED ALONG ROAD 318 TO THE HOLM SITUATED ON THE FARM FP2177198 KNOWN AS MAKHAKHE. TURN AROUND AND RETURN ALONG ROAD 318 TO THE INTERSECTION OF ROADS 318, 126, 27/2 AND 27/1. TURN RIGHT AND PROCEED ALONG ROAD 126 VIA HIMEVILLE TO UNDERBERG AND RETURN ALONG ROAD 126, 27/2, 346 TO MAKHAKHE AND RETURN TO ROAD 27/2 AND PROCEED ALONG ROAD 27/2 TO LOTENI, VIA ROADS 27/2 AND 277. RETURN FROM LOTENI TO BUCKLANDS VIA ROAD 277 AND ROAD 27/2.

ROUTE 10:

HOWICK MAGISTERIAL DISTRICT OF LIONS RIVER TO CHIEF'S KRAAL MAGISTERIAL DISTRICT OF IMPENDHLE VIA DARGLE AND RETURN: DEPART THE HOWICK BUS RANK AND PROCEED ALONG UMGENI ROAD TO SOMME STREET ALONG SOMME STREET TO BELL STREET, ALONG BELLE STREET TO ROAD 165 (KNOWN AS MAIN STREET HOWICK, MAGISTERIAL DISTRICT OF LIONS RIVER). TURN LEFT ALONG ROAD 165 AND CONTINUE TO THE INTERSECTION OF ROAD 165 AND ROAD 142 IN THE BOROUGH OF HOWICK. TURN LEFT AND CONTINUE ALONG ROAD 142, PASS THE INTERSECTION WITH THE N3/4 TO THE INTERSECTION OF ROADS 142, 1/6 AND 548, IN THE MIDMAR REGULATED AREA. TURN RIGHT AND PROCEED ALONG ROAD 1/6 TO THE INTERSECTION OF ROAD 162. TURN LEFT AND CONTINUE ALONG ROAD 1/6 THE INTERSECTION OF ROAD 1/6 AND ROAD 134 ON THE FARM WELTEVREDEN 1017. TURN LEFT AND PROCEED ALONG ROAD 134 VIA DARGLE ON THE FARM HEBRON 914 PASS THE INTERSECTION OF ROAD 548 ON FARM MIDDLE BOSCH 897. CONTINUE ALONG ROAD 134 TO THE INTERSECTION OF ROAD 134 AND D244 ON THE FARM DARGLE 913. CONTINUE ALONG ROAD 134 VIA D666 ON THE FARM DARGLE 913. CONTINUE ALONG ROAD 134 TO THE INTERSECTION 134 AND ROAD 130 ON THE DARGLE FARM 913. TURN LEFT AND PROCEED ALONG ROAD 130 VIA ROAD 132 ON THE FARM BEVERLY 2047. CONTINUE ALONG ROAD 130 TO THE INTERSECTION OF ROAD 130 AND 131 IN THE IMPENDHLE LOCATION 4673. TURN LEFT AND PROCEED ALONG ROAD 130 VIA IMPENDHLE VIAALGE TO THE INTERSECTION OF ROAD 130 AND ROAD 127/1 IN THE IMPENDHLE LOCATION 4673. TURN RIGHT AND PROCEED ALONG ROAD 137/1 TO THE INTERSECTION OF ROAD 127/1 AND ROAD 129 IN THE IMPENDHLE LOCATION 4673. TURN RIGHT AND PROCEED ALONG ROAD 129 TO CHIEF'S KRAAL (NZINGA) AND RETURN TO HOWICK VIA THE SAME ROUTE TO THE INTERSECTION OF ROAD 165 AND MORLING STREET. TURN RIGHT AND PROCEED ALONG MORLING STREET TO THE INTERSECTION OF MORLING AND UMGENI STREETS, TURN LEFT AND PROCEED TO THE HOWICK BEER HALL.

ROUTE 11:

HOWICK MAGISTERIAL DISTRICT OF LIONS RIVER TO BROTENI MAGISTERIAL DISTRICT OF IMPENDHLE AND RETURN. DEPART HOWICK BUS TERMINUS AT THE HOWICK BEER HALL, UMGENI STREET, HOWICK, MAGISTERIAL DISTRICT OF LIONS RIVER AND PROCEED ALONG UMGENI STREET TO THE INTERSECTION OF SOMME STREET. TURN LEFT INTO SOMME STREET AND PROCEED TO THE INTERSECTION WITH BELL STREET. TURN RIGHT AND PROCEED ALONG BELLE STREET TO THE INTERSECTION OF BELL STREET AND ROAD 165 (KNOWN AS MAIN STREET IN HOWICK). PROCEED ALONG ROAD 165 VIA MERRIVALE AND PROCEED UNDER THE N8 FLYOVER TO THE INTERSECTION OF ROAD 165 AND ROAD 135 SITUATED ON THE FARM DRIEFONTEIN EN952. TURN RIGHT AND PROCEED ALONG ROAD 135. CONTINUE ALONG ROAD 135 TO THE INTERSECTION OF ROAD 135 AND ROAD 7/2. TURN RIGHT AND PROCEED ALONG ROAD 7/2, VIA BOSTON AND THE INTERSECTION WITH ROAD 132 ON FARM ELANDSRIVER DRIFT 770. CONTINUE ALONG ROAD 7/2 TO THE INTERSECTION OF 7/2 AND ROAD 127/1. TURN RIGHT AND PROCEED ALONG ROAD 127/1 TO THE INTERSECTION OF ROAD 127/1 AND ROAD 130, IN THE IMPENDHLE LOCATION 4673. TURN RIGHT AND PROCEED ALONG ROAD 130 TO IMPENDHLE VILLAGE IN THE IMPENDHLE LOCATION 4673. TURN AROUND AND RETURN ALONG ROAD 130 TO THE INTERSECTION WITH ROAD 130 AND ROAD 127/1. TURN RIGHT AND PROCEED ALONG ROAD 127/1 TO THE INTERSECTION WITH ROAD 127/1 AND ROAD 129 IMPENDHLE LOCATION 4673. CONTINUE ALONG ROAD 127/1 TO THE INTERSECTION WITH ROADS 127/1, 129 AND 127/2. TURN RIGHT AND PROCEED ALONG ROAD 129 TO THE CHIEF'S KRAAL NZINGA. TURN AROUND AND RETURN ALONG ROAD 129 TO THE INTERSECTION WITH ROADS 129, 127/1 AND 127/2. TURN RIGHT AND PROCEED ALONG ROAD 127/2 VIA THE INTERSECTION OF ROAD 128 ON THE FARM B OF EDEN 5971 AND CONTINUE ALONG ROAD 127/2 TO BROTENI AND ON THE FARMS 50 5239. RETURN VIA THE SAME ROUTE TO THE INTERSECTION OF ROAD 165 AND MORLING STREET. TURN LEFT AND PROCEED ALONG MORLING STREET TO THE INTERSECTION OF MORLING AND UMGENI STREET, TURN LEFT AND PROCEED TO THE HOWICK BEER HALL.

ROUTE 12:

TENDELE MAGISTERIAL DISTRICT OF MOOI RIVER TO HOWICK MAGISTERIAL DISTRICT OF LIONS RIVER VIA ROSSETTA, NOTTINGHAM ROAD, CURRY'S POST AND RETURN.



transport

Department:
Transport
Province of KwaZulu-Natal

GAZETTE

LGKZNG47-2020-MAR

REGION: ALL

DEPART TENDELE SITUATED ON THE FARM JACKALSKOP12769 AND PROCEED ALONG ROAD 28/1 TO THE INTERSECTION OF ROAD 28/1 AND ROAD 178 ON THE FARM LOT 6 & 8 4354. TURN RIGHT AND PROCEED ALONG ROAD 178 FOR 1KM. TURN AROUND AND RETURN ALONG THE ROAD 178, TO THE INTERSECTION OF ROAD 28/1 AND ROAD 164 ON A FARM JACKALSKOP 12769. TURN RIGHT AND PROCEED ALONG ROAD 164 TO THE INTERSECTION WITH ROAD D314 ON THE FARM DEFENCE 8115. TURN LEFT AND PROCEED ALONG ROAD D314 TO PROSPERITY THE FARM PROSPERITY 9794. TURN AROUND AND RETURN ALONG ROAD D314 TO THE INTERSECTION WITH ROAD 164. TURN LEFT AND PROCEED ALONG ROAD 164 VIA THE INTERSECTION OF ROAD 450 ON THE FARM VAALKOP3207. CONTINUE ALONG ROAD 164 TO THE INTERSECTION WITH ROAD 164 AND ROAD 167, ON THE FARM ROSETTA2983. CONTINUE ALONG ROAD 164 VIA ROSETTA TO THE INTERSECTION OF ROAD164, 1/7 AND 1/6. TURN RIGHT AND PROCEED ALONG ROAD 1/6 TO THE INTERSECTION OF ROAD 1/6 AND ROAD 27/3 ON THE FARM GOWRIE 1930. CONTINUE ALONG ROAD 1/6 TO THE INTERSECTION OF ROAD 1/6 AND ROAD 147 ON THE FARM GOWRIE 1930. TURN LEFT AND PROCEED ALONG ROAD 147 OVER THE N3/4 ON THE FARM KILDARE 13155. CONTINUE ALONG ROAD 147 TO THE INTERSECTION WITH ROAD 147 AND ROAD 165 ON THE FARM KARKLOOF 1866. CONTINUE ALONG ROAD 165 VIA THE INTERSECTION WITH ROAD 144 ON THE FARM THOMASVILLE 2120, CONTINUE ALONG ROAD 165 VIA THE INTERSECTION OF ROADS B73 AND D369 ON THE FARM WOODLANDS 876 AND THE INTERSECTION WITH ROAD D287 ON THE FARM ELDERSLIE 14886, TO THE INTERSECTION OF ROAD 165 AND ROAD 145 ON THE FARM STOCKLANDS AND OATLANDS878. CONTINUE ALONG ROAD 165 VIA THE INTERSECTION WITH ROAD 162 ON THE FARM STOCKLANDS AND OATLANDS878. CONTINUE ALONG ROAD 165 TO THE INTERSECTION OF ROAD 165 AND ROAD 142 IN THE HOWICK BOROUGH. CONTINUE ALONG ROAD 165 WHICH BECOMES MAIN STREET AND TURN RIGHT INTO SOMME STREET. CONTINUE ALONG SOMME STREET TO THE INTERSECTION OF SOMME STREET AND UMGENI STREET. CONTINUE ALONG UMGENI STREET TO THE HOWICK BUS RANK, MAGISTERIAL DISTRICT OF LIONS RIVER AND RETURN BY THE SAME ROUTE.

ROUTE 13:

TENDELE MAGISTERIAL DISTRICT OF MOOI RIVER TO MOOI RIVER MAGISTERIAL DISTRICT OF MOOI RIVER AND RETURN.

DEPART TENDELE, SITUATED ON THE FARM JACKALSKOP12796 AND PROCEED ALONG ROAD 28/1 TO THE INTERSECTION OF ROAD 28/1 AND ROAD 178 ON THE FARM LOT 6 & 8 4354. TURN RIGHT AND PROCEED ALONG ROAD 178 FOR 1KM. TURN AROUND AND RETURN ALONG THE ROAD 178 TO THE INTERSECTION OF ROAD 28/1. TURN LEFT AND PROCEED ALONG ROAD 28/1, TO THE INTERSECTION OF 28/1 AND ROAD 164 ON THE FARM JACKALSKOP 12769. TURN RIGHT AND PROCEED ALONG ROAD 164 TO THE INTERSECTION WITH ROAD D314 ON THE FARM DEFENCE 8115. TURN LEFT AND PROCEED ALONG ROAD D314 TO PROSPERITY ON THE FARM PROSPERITY 9794. TURN AROUND AND RETURN ALONG ROAD D314 TO THE INTERSECTION WITH ROAD 164. TURN LEFT AND PROCEED ALONG ROAD 164 VIA THE INTERSECTION OF ROAD 450 ON THE FARM VAALKOP3207. CONTINUE ALONG ROAD 164 TO THE INTERSECTION WITH ROAD 164 AND ROAD 167 ON THE FARM ROSETTA. CONTINUE ALONG ROAD 164 VIA ROSETTA TO THE INTERSECTION 164 AND 1/7. TURN AROUND AND RETURN ALONG ROAD 164, TO THE INTERSECTION OF ROAD 164 AND 167, ON THE FARM ROSETTA2983. TURN RIGHT AND PROCEED ALONG ROAD 167 TO THE INTERSECTION WITH ROAD 167 AND ROAD 169 ON THE FARM TWEE FONTEIN 4327. TURN LEFT AND PROCEED ALONG ROAD 169 TO BLOGWENI ON THE FARM EGYPT 5498. TURN AROUND AND RETURN ALONG ROAD 169, VIA THE INTERSECTION OF ROAD 167 CONTINUE ALONG ROAD 169 TO THE INTERSECTION OF ROAD 169 AND ROAD 19 ON THE FARM GRANTLEIGH 2177. TURN RIGHT AND PROCEED ALONG ROAD 19 WHICH BECOMES LAWRENCE ROAD IN MOOI RIVER. CONTINUE ALONG LAWRENCE ROAD (VIA THE DESCRIPTION FROM LAWRENCE ROAD TO THE MOOI RIVER BUS TERMINUS AS PER THE ESCORT ROUTE). RETURN VIA THE SAME ROUTE.

ROUTE 14:

NOTTINGHAM ROAD MAGISTERIAL DISTRICT OF LIONS RIVER TO UMGENI POORT MAGISTERIAL DISTRICT OF LIONS RIVER VIA FORT NOTTINGHAM AND RETURN.

DEPART NOTTINGHAM ROAD SITUATED ON THE FARM GOWRIE1930 SITUATED IN THE MAGISTERIAL DISTRICT OF LIONS RIVER TO THE INTERSECTION OF ROADS 1/6 AND 163. TURN RIGHT AND PROCEED ALONG ROAD 163 VIA ONVERWACHT 2004, HOLLY LODGE 2001, ONVERWACHT 2004, TO THE INTERSECTION OF ROAD 163 AND ROAD 134 SITUATED ON THE FARM LEEUWBOSCH 1275, CONTINUE ALONG ROAD 163 VIA THE BUSH RESERVE TO THE FORT NOTTINGHAM TOWNSHIP SITUATED ON FORT NOTTINGHAM P.H.A. TURN AROUND AT FORT NOTTINGHAM AND PROCEED BACK ALONG ROAD 163 TO THE INTERSECTION OF ROADS 163 AND 134 SITUATED ON THE FARM LEEUWBOSCH 1275. TURN RIGHT AND PROCEED ALONG ROAD 134 TO THE INTERSECTION OF ROADS 134 AND D290 SITUATED ON THE FARM LEEUWBOSCH 1275. TURN RIGHT INTO ROAD D290 AND PROCEED VIA VLAK PLAATS 1314 ROWTHORPE 1898 TO THE UMGENI POORT CONVENT SITUATED ON THE FARM WAKEFIELD1269. RETURN VIA THE SAME ROUTE.

ROUTE 15:

BRUNTVILLE BLACK TOWNSHIP MAGISTERIAL DISTRICT OF MOOI RIVER TO MOOI RIVE TEXTILES MAGISTERIAL DISTRICT OF MOOI RIVER AND RETURN:

DEPART MAIN STREET, BRUNTVILLE BLACK TOWNSHIP, MOOI RIVER SOUTH AFRICA, BOROUGH OF MOOI RIVER TO THE UNNAMED ENTRANCE ROAD TO BRUNTVILLE BLACK TOWNSHIP. TURN LEFT AND CONTINUE PASS THE N.P.A. CLINIC AND CEMETERY TO THE INTERSECTION OF ROAD 14/1. TURN LEFT AND PROCEED ALONG ROAD 14/1 OVER THE N3/4 BRIDGE TO THE INTERSECTION OF ROADS 14/1 AND 1/7. TURN RIGHT INTO ROAD 1/7 AND PROCEED TO THE INTERSECTION OF ROAD 1/7 AND LAWRENCE ROAD IN MOOI RIVER. TURN LEFT AND PROCEED ALONG LAWRENCE ROAD TO THE INTERSECTION OF LAWRENCE AND MARKET STREET. TURN RIGHT INTO MARKET STREET AND PROCEED OVER RAILWAYS BRIDGE TO THE INTERSECTION OF MARKET STREET AND CLAUGHTON TERRACE AND CONTINUE ALONG THE EXTENSION OF CLAUGHTON TERRACE FROM TWO (2KM). OVER THE BRIDGE, OVER THE MOOI RIVER TO THE BUS SAME ROUTE. (THE HOLDER IS ENTITLED TO OPERATE INTERMEDIATE JOURNEYS BETWEEN BRUNTVILLE AND MOOI RIVER IN ACCORDANCE WITH THE TIMETABLE.

ROUTE 16:

MOOI RIVER MAGISTERIAL DISTRICT OF MOOI RIVE TO ESTCOURT MAGISTERIAL DISTRICT OF ESTCOURT AND RETURN:

DEPART THE BUS TERMINUS AT THE INTERSECTION OF LAWRENCE ROAD AND ROAD1/7 IN MOOI RIVER MAGISTERIAL DISTRICT OF MOOI RIVER. TURN RIGHT INTO ROAD 1/7 AND CONTINUE ALONG ROAD 1/7 OVER THE N3/4 WHERE IT BECOMES 1/8. CONTINUE ALONG ROAD 1/8 PASS THE INTERSECTION OF ROADS 1/8 AND ROAD 19, CONTINUE ALONG ROAD 1/8 VIA SHACKLETON 2164 TO THE INTERSECTION OF ROADS 1/8 AND 18, (LOWER MIDDLELUS TURN-OFF) SITUATED ON THE FARM THE PLAINS3147. CONTINUE ALONG ROAD 1/8 TO THE INTERSECTION OF ROADS 1/8 AND ROAD 175 SITUATED ON THE FARM OAKLANDS2976 (UPPER MIDDLELUSTURN-OFF). CONTINUE ALONG ROAD 1/8 VIA HIGHLANDS 2954 VIA THE WILLOW GRANGE FARM SITUATED ON THE FARM MISGUNST1916 TO THE INTERSECTION OF ROADS 1/8 AND ROAD 173. CONTINUE ALONG ROAD 1/8 VIA MEYER 1908 TO THE INTERSECTION OF ROADS 1/8 AND 170 SITUATED ON THE FARM ZAAY LARGER1199. CONTINUE ALONG ROAD 1/8 INTO ESTCOURT, MAGISTERIAL DISTRICT OF ESTCOURT. CONTINUE ALONG ROAD1/8 WHICH BECOMES HARDING STREET IN ESCCOURT TO THE INTERSECTION OF HARDING STREET ESCCOURT TO THE INTERSECTION OF HARDING STREET AND ALEXANDRA STREET. TURN LEFT INTO ALEXANDRA STREET TO THE ALEXANDRA STREET BUS TERMINUS SITUATED IN ESCCOURT MAGISTERIAL DISTRICT OF ESCCOURT AND RETURN VIA THE SAME ROUTE.

ROUTE 17:

MOOI RIVER MAGISTERIAL DISTRICT OF LIONS RIVER TO PIETERMARITZBURG MAGISTERIAL DISTRICT OF PIETERMARITZBURG AND RETURN:

DEPART MOOI RIVER BUS RANK IN THE MAGISTERIAL DISTRICT OF MOOI RIVER. TURN LEFT INTO ROAD 1/7 AND PROCEED ALONG ROAD 1/7 TO THE INTERSECTION OF ROAD 1/7 AND ROAD 14/1. TURN LEFT AND PROCEED ALONG ROAD 14/1 OVER THE N3/4 TO THE INTERSECTION OF ROAD 14/1 AND THE GLIDE ONTO THE N3 TURN RIGHT AND PROCEED ALONG THE N3 TO THE INTERSECTION OF THE N3 AND ROAD 142. TURN LEFT ALONG ROAD 142 TO THE INTERSECTION OF ROAD 142 AND ROAD 165 IN HOWICK, MAGISTERIAL DISTRICT OF LIONS RIVER. TURN RIGHT ALONG ROAD 165 (KNOWN AS MAIN ROAD IN HOWICK) AND CONTINUE ALONG ROAD 165 TO THE INTERSECTION WITH ROAD 165 AND ROAD 481. TURN RIGHT AND PROCEED ALONG ROAD 481 TO THE INTERSECTION WITH THE N3, TURN LEFT AND PROCEED ALONG THE N3 TO THE GLIDE OFF INTERSECTING WITH ROAD 6/1 SITUATED IN PIETERMARITZBURG, MAGISTERIAL DISTRICT OF PIETERMARITZBURG. TURN RIGHT INTO ROAD6/1 WHICH BECOMES CHURCH STREET AND CONTINUE TO THE INTERSECTION WITH CHURCH STREET AND EAST STREET. TURN LEFT AND PROCEED ALONG EAST STREET, TO THE NEW EAST STREET BUS RANK, SITUATED IN EAST STREET BETWEEN LOOP STREET AND BURGER STREET. RETURN TO MOOI RIVER VIA THE SAME ROUTE IN REVERSE.

RESTRICTION:

SUBJECT TO THE RESTRICTION THAT NO PASSENGERS SHALL BE PICKED UP OR SET DOWN WITHIN THE MUNICIPAL BOUNDARY OF PIETERMARITZBURG EXCEPT AT THE EAST STREET BUS RANK IN PIETERMARITZBURG.

NO. ROUTE

- 1 HOWICK TO MOPHOMENI
- 2 HOWICK TO MASHINGENI
- 3 HOWICK TO MAZWAZINI
- 4 HOWICK TO EQUEMENI
- 5 HOWICK TO DULELA
- 6 HOWICK TO SWEETWATERS
- 7 MPOPHOMENI TO PIETERMARITZBURG
- 8 BUCKLANDS TO HOWICK



transport

Department:
Transport
Province of KwaZulu-Natal

GAZETTE

LGKZNG47-2020-MAR

REGION: ALL

9 BUCKLAND TO MAKHAKHE
10 HOWICK TO CHIEF'S KRAAL
11 HOWICK TO BROTONI
12 TENDELE TO HOWICK
13 TENDELE TO MOOI RIVER
14 NOTTINGHAM ROAD TO UMGENI POORT CONVENT
15 BRUNTVILLE TOWNSHIP TO MOOI RIVER TEXTILES
16 MOOI RIVER TO ESTCOURT
17 MOOI RIVER TO PIETERMARITZBURG

PASSENGERS AND THEIR PERSONAL EFFECTS OVER THE FOLLOWING ROUTES: -

GENERAL AUTHORITIES

1. ORGANISED PARTIES

CONVEYANCE OF PARTY PERSONS VISITING ANY PLACE FOR THE PURPOSE OF: -

1. ATTENDING ANY RELIGIOUS FUNCTION, WEDDING OR FUNERAL.

2. TAKING PART IN CAMP, PICNIC, CONCERT OR OTHER FORM OF AMUSEMENT OR GATHERING

3. JOINTLY TAKING PART IN OR ATTENDING ANY COMPETITION OR GAME.



transport

Department:
Transport
Province of KwaZulu-Natal

GAZETTE

LGKZNG47-2020-MAR

REGION: ALL

1) Application Number: APP0122395	2) Gazette Number: LGKZNG47-2020-MAR
3) Applicant: ZM ZONDI ID NO. 8210135313085 Association: MATIMATOLO TAXI ASSOCIATION	4) Applicant Address: PO BOX 1015 GREYTOWN KWA-ZULU NATAL 3250
5) Existing Licence Holder: NOT APPLICABLE ID NO. NOT APPLICABLE	6) Existing Licence Holder Address: NOT APPLICABLE
7) Type of application: NEW OPERATING LICENCE	8) Operating Licence Number: NOTAVAILABLE
9) Vehicle Type: MINIBUS	10) 1 X 15 (SEATED) + 0 (STANDING)
11) Region: UMGUNGUNDLOVU	
12.1	2202C72100H310054925 - 2. MATIMATOLO TO PIETERMARITZBURG FROM MATIMATOLO VIA D1627, TURN LEFT TO R74, PASS WELGEGUND GARAGE, THROUGH GREYTOWN AND JOIN R33, PASS NEW HANOVER TO PIETERMARITZBURG, CHURCH STREET, TURN RIGHT TO PIETERMARITZ STREET TO CHURCH STREET TO RANK (KWAMDAPHUNA), OFFLOAD AND LOAD PASSENGERS BACK TO MATIMATOLO VIA SAME ROUTE (NO PICKING UP IN GREYTOWN).
12.2	2202C72100H310054928 - RIETVLEI TO PIETERMARITZBURG FROM RIET VLEI TAXI RANK VIA R74, PASS HOWICK TO N3 TO PIETERMARITZBURG, BY CHURCH STREET AND TURN LEFT TO PIETERMARITZ STREET AND AGAIN TO CHURCH STREET TO KWAMDAPHUNA RANK WHERE WE OFFLOAD AND LOAD PASSENGERS BACK TO RIETVLEI.
12.3	2202C72202C700054929 - ENTEMBENI TO GREYTOWN FROM NTEMBISWENI VIA D1327 TO R74 PASS WELGEGUND GARAGE TO GREYTOWN TURN LEFT TO MATLAND STREET RIGHT INTO SURGENT STREET TO THE RANK OFF LOAD AND LOAD BACK TO MATIMATOLO VIA SAME ROUTE.
12.4	2202C72202C700054930 - MBALANE TO GREYTOWN FROM MBALANE VIA D21 PASS GREYTOWN TURN TO R622 TO GREYTOWN TURN RIGHT TO DURBAN STREET RIGHT INTO BELL STREET LEFT INTO SURGE3NT STREET LOAD BACK TO MBALANE VIA SAME ROUTE.
12.5	2202C72207KA00054926 - MATIMATOLO TO DURBAN FROM MATIMATOLO VIA D1627, TURN LEFT TO R74, PASS WELGEGUND GARAGE THROUGH GREYTOWN, JOIN R33, PASS NEW HANOVER, PASS PIETERMARITZBURG, JOIN N3 AGAIN TO DURBAN, OFFLOAD PASSENGERS TO BEREA STREET AND LOAD BACK TO MATIMATOLO USING THE SAME ROUTE.
12.6	2202C72207KA00054927 - ESHANE TO KRANSKOP FROM SHANE VIA D1627 PASS AHRENS TURN RIGHT TO R74, TURN LEFT TO KRANSKOP, TURN LEFT TO THE RANK OFFLOAD AND LOAD PASSENGERS BACK TO MATIMATOLO VIA SAME ROUTE.



transport

Department:
Transport
Province of KwaZulu-Natal

GAZETTE

LGKZNG47-2020-MAR

REGION: ALL

1)	Application Number: APP0122404	2)	Gazette Number: LGKZNG47-2020-MAR
3)	Applicant: S THOOLSIRAM ID NO. 7409165164084 Association: PINETOWN TAXI OWNERS ASSOCIATION(LINKRD)	4)	Applicant Address: 20-58TH AVENUE UMHLATHUZANA TOWNSHIP KWA-ZULU NATAL 4092
5)	Existing Licence Holder: NOT APPLICABLE ID NO. NOT APPLICABLE	6)	Existing Licence Holder Address: NOT APPLICABLE
7)	Type of application: NEW OPERATING LICENCE	8)	Operating Licence Number: NOTAVAILABLE
9)	Vehicle Type: MINIBUS	10)	1 X 13 (SEATED) + 0 (STANDING)
11)	Region: DURBAN WEST		
12.1	<p>2206RK21004R00049630 - PINETOWN TO DURBAN</p> <p>FROM LINK ROAD TAXI RANK IN PINETOWN, LEFT INTO FORD ROAD, INTO CHAPEL STREET, RIGHT INTO CROMPTON STREET, LEFT INTO UNDERWOOD ROAD ALONG BARTLETT ROAD, STAPPLETON ROAD, ENTABENI ROAD AND CARVELL ROAD TO MAIN ROAD (M5) AND PROCEED ALONG M5 WHICH BECOMES SARNIA ROAD INTO UMBILO (R102), RIGHT INTO BEREA ROAD, INTO LANCERS ROAD, LEFT INTO WARWICK AVENUE, RIGHT INTO ALICE STREET, RIGHT INTO SOLDIERS WAY, LEFT INTO COMMERCIAL ROAD. LEFT INTO ALIWAAL STREET, LEFT INTO ORDNANCE ROAD, INTO LEOPOLD STREET, LEFT INTO MARKET ROAD AND PROCEED TO RANK95 ON MARKET ROAD.</p> <p>RETURN.</p> <p>1.1. FROM RANK 95 IN MARKET ROAD, LEFT INTO MOORE ROAD, RIGHT INTO (M4) SOUTHERN FREEWAY, TAKE OFF RAMP RIGHT INTO M7 (EDWIN SWALES DRIVE), RIGHT INTO SARNIA ROAD (M5) TO ROSSBURGH TAXI RANK 95 AND RETURN ALONG SARNIA ROAD (M5) WHICH BECOMES MAIN ROAD, UNDERWOOD ROAD, LEFT INTO OLD MAIN ROAD, LEFT INTO MOODIE STREET, RIGHT INTO HILL STREET, LEFT INTO LINK ROAD AND PROCEED TO THE LINK ROAD TAXI RANK IN PINETOWN.</p> <p>ALTERNATIVE.</p> <p>1.2. FROM RANK 95 IN MARKET ROAD FOLLOW THE SAME ROUTE AS IN 1.1 UP TO THE INTERSECTION BETWEEN SARNIA AND STELLA ROAD THEN PROCEED LEFT INTO AND ALONG STELLA ROAD UNTIL ITS JUNCTION WITH SARNIA ROAD AND PROCEED TO LINK ROAD TAXI RANK AS IN 1.1.</p>		



transport

Department:
Transport
Province of KwaZulu-Natal

GAZETTE

LGKZNG47-2020-MAR

REGION: ALL

1)	Application Number: APP0122414	2)	Gazette Number: LGKZNG47-2020-MAR
3)	Applicant: □ NOZULU ENTERPRISE AND EVENTS (PTY)LTD ID NO. 2017/134193/07 Association: NOT AVAILABLE	4)	Applicant Address: 87 MORNINGSIDE VILLAGE 80 FYFE ROAD DURBAN 4001
5)	Existing Licence Holder: NOT APPLICABLE ID NO. NOT APPLICABLE	6)	Existing Licence Holder Address: NOT APPLICABLE
7)	Type of application: NEW OPERATING LICENCE	8)	Operating Licence Number: NOTAVAILABLE
9)	Vehicle Type: BUS	10)	1 X 36+ (SEATED) + 0 (STANDING)
11)	Region: DURBAN CENTRAL		
12.1	<p>KZPRERC2818492 - FROM OFFICE 7 DURBAN STATION, JEFF TAYLOR STREET, DURBAN TO PRE-ARRANGED PICK UP POINTS WITHIN THE PROVINCE OF KWAZULU-NATAL AND POINTS WITHIN RSA.</p>		



transport

Department:
Transport
Province of KwaZulu-Natal

GAZETTE

LGKZNG47-2020-MAR

REGION: ALL

1) Application Number: APP0122417	2) Gazette Number: LGKZNG47-2020-MAR
3) Applicant: □ NOZULU ENTERPRISE AND EVENTS (PTY)LTD ID NO. 2017/134193/07 Association: NOT AVAILABLE	4) Applicant Address: 87 MORNINGSSIDE VILLAGE 80 FYFE ROAD DURBAN 4001
5) Existing Licence Holder: NOT APPLICABLE ID NO. NOT APPLICABLE	6) Existing Licence Holder Address: NOT APPLICABLE
7) Type of application: NEW OPERATING LICENCE	8) Operating Licence Number: NOTAVAILABLE
9) Vehicle Type: BUS	10) 1 X 36+ (SEATED) + 0 (STANDING)
11) Region: DURBAN CENTRAL	
12.1 KZPRERC2818492 - FROM OFFICE 7 DURBAN STATION, JEFF TAYLOR STREET, DURBAN TO PRE-ARRANGED PICK UP POINTS WITHIN THE PROVINCE OF KWAZULU-NATAL AND POINTS WITHIN RSA.	



transport

Department:
Transport
Province of KwaZulu-Natal

GAZETTE

LGKZNG47-2020-MAR

REGION: ALL

1) Application Number: APP0122421	2) Gazette Number: LGKZNG47-2020-MAR
3) Applicant: □ NOZULU ENTERPRISE AND EVENTS (PTY)LTD ID NO. 2017/134193/07 Association: NOT AVAILABLE	4) Applicant Address: 87 MORNINGSSIDE VILLAGE 80 FYFE ROAD DURBAN 4001
5) Existing Licence Holder: NOT APPLICABLE ID NO. NOT APPLICABLE	6) Existing Licence Holder Address: NOT APPLICABLE
7) Type of application: NEW OPERATING LICENCE	8) Operating Licence Number: NOTAVAILABLE
9) Vehicle Type: BUS	10) 1 X 36+ (SEATED) + 0 (STANDING)
11) Region: DURBAN CENTRAL	
12.1 KZPRERC2818492 - FROM OFFICE 7 DURBAN STATION, JEFF TAYLOR STREET, DURBAN TO PRE-ARRANGED PICK UP POINTS WITHIN THE PROVINCE OF KWAZULU-NATAL AND POINTS WITHIN RSA.	



transport

Department:
Transport
Province of KwaZulu-Natal

GAZETTE

LGKZNG47-2020-MAR

REGION: ALL

1)	Application Number: APP0122437	2)	Gazette Number: LGKZNG47-2020-MAR
3)	Applicant: □ NOZULU ENTERPRISE AND EVENTS (PTY)LTD ID NO. 2017/134193/07 Association: NOT AVAILABLE	4)	Applicant Address: 87 MORNINGSIDE VILLAGE 80 FYFE ROAD DURBAN 4001
5)	Existing Licence Holder: NOT APPLICABLE ID NO. NOT APPLICABLE	6)	Existing Licence Holder Address: NOT APPLICABLE
7)	Type of application: NEW OPERATING LICENCE	8)	Operating Licence Number: NOTAVAILABLE
9)	Vehicle Type: BUS	10)	1 X 36+ (SEATED) + 0 (STANDING)
11)	Region: DURBAN CENTRAL		
12.1	<p>KZPRERC2818541 - VARIOUS BUS ROUTES – NOZULU ENTERPRISE AND EVENTS (PTY) LTD</p> <p>ROUTE 1 DURBAN STATION TO PRETORIA VIA JOHANNESBURG PASSENGERS WITH THEIR PERSONAL EFFECTS AND LUGGAGE, FROM DURBAN STATION TURN LEFT INTO JEFF TAYLOR CRESCENT TURN RIGHT INTO MASABALALA YENGWA STREET, TURN RIGHT INTO BRAM FISCHER ROAD PROCEED ONTO N8, PASS PIETERMARITZBURG, ESCORT, LADYSMITH, PROCEED, HARRISMITH, TURN INTO HARRISMITH SHELL ULTRA CITY (GARAGE) FOR REFRESHMENT, BACK INTO N3 TURN LEFT AND PROCEED TOWARDS WARDEN, PASS HEIDLEBURG, VOSLOORUS, PROCEED ONTO M1 TOWARDS JOHANNESBURG, TURN LEFT INTO SMITH STREET, AND PROCEED TO JOHANNESBURG PARK STATION TO DROP OFF, PROCEED ONTO RISSIK STREET AND TURN LEFT, PROCEED ONTO WOLMARANS STREET, JOIN SMITH STREET, TURN RIGHT ONTO M1 AND PROCEED PASS MIDRAND, CENTURION TOWARDS PRETORIA BOSMAN STREET AND SET DOWN AT BOSMAN STATION TO DROP OFF PASSENGERS AND THEIR PERSONAL EFFECT. RETURN TO DURBAN VIA THE SAME ROUTE PICKING UP PASSENGERS AT BOSMAN STATION AND AT JOHANNESBURG PARK STATION.</p> <p>ROUTE 2 DURBAN TO EAST LONDON PASSENGERS WITH THEIR PERSONAL EFFECTS AND LUGGAGE, FROM DURBAN STATION TURN LEFT ONTO JEFF TAYLOR CRESCENT, TURN RIGHT ONTO MASABALALA YENGWA STREET, TURN RIGHT ONTO BRAM FISCHER ROAD, TURN LEFT INTO DR YUSUF DADOO STREET, TURN LEFT INTO MAGARETE MNCADI AVENUE, PROCEED INTO M4 (SOUTH COAST), PROCEED ONTO N2 TOWARDS MGABABA, PROCEED TOWARDS PORT SHEPSTONE, PASS MARBURG, IZINGOLWENI, HARDING, KOKSTAD, MOUNT AYLIFF DROP OFF PASSENGERS, PASS RODE, PROCEED TO MOUNT FRERE DROP OFF PASSENGERS AND THEIR EFFECTS AND LUGGAGES, PROCEED ONTO N2 TOWARDS EAST LONDON ONTO CAMBRIDGE ROAD AND SET DOWN AT EAST LONDON RAILWAY STATION. RETURN TO DURBAN VIA THE SAME ROUTE</p> <p>ROUTE 3 DURBAN TO PORT ELIZABETH PASSENGERS AND THEIR PERSONAL EFFECTS AND LUGGAGE FROM DURBAN STATION TURN LEFT INTO JEFF TAYLOR CRESCENT, TURN RIGHT ONTO MASABALALA YENGWA STREET, TURN RIGHT INTO BRAM FISCHER ROAD, PROCEED INTO N8 PASS PIETERMARITZBURG, ESCORT, AND TURN LEFT INTO HARRISMITH SHELL ULTRA CITY FOR REFRESHMENTS, BACK ONTO N8 TURN LEFT TOWARDS WARDEN AND TURN LEFT ONTO N6 TOWARDS BETHLEHEM, PROCEED PASS SENEKAL, WINBERG, PROCEED ONTO N1 TOWARDS BLOEMFONTEIN, PROCEED ONTO N6 TOWARDS ALIWAL NORTH PROCEED TOWARDS FORT BEAUFORT, PROCEED INTO GRAHAMSTOWN VIA R67 AND PROCEED ONTO N2 PASS COLCHESTER, SWARTKOPS TOWARDS PORT ELIZABETH AND SET DOWN AT PORT ELIZABETH RAILWAY STATION RETURN TO DURBAN ON THE SAME ROUTE PICKING UP PASSENGERS AND THEIR PERSONAL EFFECTS AT PORT ELIZABETH RAILWAY STATION.</p> <p>ROUTE 4 DURBAN TO UMTATA PASSENGERS AND THEIR PERSONAL EFFECTS AND LUGGAGE, FROM DURBAN STATION TURN LEFT INTO JEFF TAYLOR CRESCENT TURN RIGHT INTO MASABALALA YENGWA STREET TURN RIGHT INTO BRAM FISCHER ROAD, TURN LEFT INTO DR YUSUF DADOO STREET, TURN RIGHT INTO MAGARETE MNCADI AVENUE, PROCEED TO M4 (SOUTH COAST), JOIN N2 TOWARDS PORTSHEPSTONE, PASS UMGABABA, MZINTO, DUDUDU, TURN LEFT INTO R620, PASS HIBBERDENE, MELVILLE, UMTETWENI, TURN LEFT INTO ALLEN STREET (ORIBI PLAZA), PASS SHELLY BEACH, UVONGO, TURN RIGHT INTO MARINE DRIVE AND PICK UP PASSENGERS AND THEIR EFFECTS AT A BUS STOP OPPOSITE CONSTATIA HOLIDAY FLATS, RETURN TO R620 TOWARDS PORT EDWARD INTO R61 VIA MBIZANA, PASS MAGUSHENI, FLAGSTAFF, LUSIKISIKI, PASS PORT ST JOHNS, PASS LIBODE AND PROCEED TO SET DOWN AT UMTATA RAILWAY STATION. RETURN TO DURBAN STATION ON THE SAME ROUTE PICKING UP PASSENGERS AT UMTATA RAILWAY STATION.</p> <p>ROUTE 5 DURBAN TO KING WILLIAMS TOWN PASSENGERS AND THEIR PERSONAL EFFECTS INCLUDING LUGGAGE FROM DURBAN STATION, TURN LEFT INTO JEFF TAYLOR CRESCENT AND RIGHT TO MASABALALA YENGWA STREET, TURN RIGHT INTO BRAM FISCHER STREET, PROCEED AND TURN LEFT INTO DR YUSUF DADOO STREET, TURN LEFT INTO MAGARETE MNCADI AVENUE AND PROCEED INTO M4 S ONTO N2 TOWARDS PORTSHEPSTONE, UMGABABA, DUDUDU, HIBBERDENE, PORT SHEPSTONE, KOKSTAD, MOUNT FRERE, PROCEED TO UMTATA RAILWAY STATION TO DROP OFF., ENTER IDUTYWA VIA MAIN ROAD, PROCEED ONTO N2 TOWARDS EAST LONDON (PASS), PROCEED TOWARDS KING WILLIAMS TOWN STATION AND SET DOWN. RETURN TO DURBAN VIA THE SAME ROUTE PICKING UP PASSENGERS AT KING WILLIAMS STATION.</p> <p>ROUTE 6 DURBAN TO QUEENSTOWN PASSENGERS AND THEIR PERSONAL EFFECTS INCLUDING LUGGAGE FROM DURBAN STATION, TURN LEFT INTO JEFF TAYLOR CRESCENT AND RIGHT TO MASABALALA YENGWA STREET, TURN RIGHT INTO BRAM FISCHER STREET, PROCEED AND TURN LEFT INTO DR YUSUF DADOO STREET, TURN LEFT INTO MAGARETE MNCADI AVENUE AND PROCEED INTO M4 S ONTO N2 TOWARDS PORTSHEPSTONE, UMGABABA, DUDUDU, HIBBERDENE, PORT SHEPSTONE, KOKSTAD, PROCEED ON THE N2 TOWARDS MOUNT AYLIFF, TOWARDS MOUNT FRERE, QUMBU PROCEED AND JOIN R396 TOWARDS TSOLO, PASS MCLEAR, UGIE, ELLIOT, CONTINUE TOWARDS LADY FRERE AND SET DOWN AT QUEENSTOWN STATION. RETURN TO DURBAN STATION ON THE SAME ROUTE PICKING UP PASSENGERS AT QUEENSTOWN STATION.</p>		



transport

Department:
Transport
Province of KwaZulu-Natal

GAZETTE

LGKZNG47-2020-MAR

REGION: ALL

1) Application Number: APP0122442	2) Gazette Number: LGKZNG47-2020-MAR
3) Applicant: MP KHANYILE ID NO. 6005145863083 Association: NTUZUMA A&B TAXI OWNERS ASSOCIATION	4) Applicant Address: 16 GILLITS ROAD WESTRITS PARK DURBAN KWA-ZULU NATAL 4000
5) Existing Licence Holder: NOT APPLICABLE ID NO. NOT APPLICABLE	6) Existing Licence Holder Address: NOT APPLICABLE
7) Type of application: NEW OPERATING LICENCE	8) Operating Licence Number: NOTAVAILABLE
9) Vehicle Type: MINIBUS	10) 1 X 13 (SEATED) + 0 (STANDING)
11) Region: GREATER NORTH	
12.1	<p>21004R2206MY00050293 - DURBAN TO NTUZUMA A & B: RETURN ROUTE:</p> <p>2.1. FROM RANK 251 B INTO AND ALONG FIELD STREET, INTO ALBERT STREET INTO UMGENI ROAD (R02), INTO NORTH COAST ROAD, LEFT INTO SEACOW LAKE ROAD, INTO INANDA ROAD (M21).</p> <p>2.2. INTO ALBERT STREET, INTO UMGENI ROAD, INTO NEW UMGENI ROAD (M9), TURN RIGHT INTO OFF-RAMP FROM THE N2 TO M21, LEFT INTO INANDA ROAD (M21) ALONG M21 INTO INANDA HIGHWAY, LEFT INTO NEWLANDS WEST DRIVE, RIGHT INTO CASTLEHILL DRIVE, LEFT INTO NEWLANDS EXPRESSWAY (NTUZUMA MAIN), RIGHT INTO MPISI ROAD, LEFT INTO BHEJANE ROAD, LEFT INTO MPANGELE ROAD, RIGHT INTO NKASA ROAD, LEFT INTO INGCEBO DRIVE AND PROCEED TO KWANTINI AND RETURN ALONG INGCEBO DRIVE TO THE BUS DEPOT AND RETURN ALONG INGCEBO DRIVE TO ANY OF THE ROUTES ON THE ABOVE ANNEXURE IN REVERSE.</p> <p>2.3. FROM RANK 251 IN WARWICK AVENUE, RIGHT INTO ALICE STREET, LEFT INTO ALBERT STREET AND PROCEED AS PER 2.2 OR 2.1 TO NTUZUMA. NB: ALL RESTRICTION IMPOSED DURING PROVISIONAL REGISTRATION STILL APPLY.</p>
12.2	<p>2206MY21004R00050292 - NTUZUMA A&B TO DURBAN</p> <p>1.1. FROM NTINI TAXI STOP ON INGCEBO DRIVE, ALONG INGCEBO DRIVE TO INTUZUMA BUS DEPOT AND RETURN, TURNING LEFT INTO MQHAWE ROAD, LEFT INTO EGUGWINI STREET, RIGHT INTO MPALA ROAD, LEFT INTO MQHAWE ROAD, RIGHT INTO MNCACA ROAD, LEFT INTO MPANGELE ROAD, RIGHT INTO MALANDELA ROAD, INTO INANDA ROAD (M21).</p> <p>1.2. FROM NTINI TAXI STOP ON INGCEBO DRIVE, ALONG INGCEBO DRIVE TO NTUZUMA BUS DEPOT AND RETURN, TURNING LEFT INTO MQHAWE ROAD, LEFT INTO EGUGWINI STREET, RIGHT INTO MPALA ROAD, RIGHT INTO MQHAWE ROAD, LEFT INTO INGCEBO DRIVE LEFT INTO NKASA ROAD, LEFT INTO MPANGELE ROAD, RIGHT INTO BHEJANE ROAD, RIGHT MPISI ROAD, LEFT INTO NTUZUMA MAIN, LEFT INTO CASTLEHILL DRIVE, LEFT INTO HILLDALE DRIVE, RIGHT INTO BRIARDALE DRIVE, RIGHT INTO INANDA ROAD (M21).</p> <p>1.3. FROM NTINI TAXI STOP ON INGCEBO DRIVE TO NTUZUMA BUS DEPOT AND RETURN, TURNING LEFT INTO MQHAWE ROAD, LEFT INTO EGUGWINI STREET, RIGHT INTO MPALA ROAD, RIGHT INTO MQHAWE ROAD, LEFT INTO INGCEBO DRIVE, LEFT INTO NKASA ROAD, RIGHT INTO KHWEZI ROAD, RIGHT INTO ZAZI ROAD, INTO PHEPHENS ROAD, LEFT INTO SIGODI ROAD, LEFT INTO ZAZI ROAD, LEFT INTO KHWEZI ROAD, RIGHT INTO NKASA ROAD, RIGHT INTO PHINDAGEWE ROAD, LEFT INTO MPANGELE ROAD, RIGHT INTO MALANDELA ROAD, INTO INANDA ROAD (M21).</p> <p>ALTERNATIVE ROUTE.</p> <p>1.4. FROM ANY OF THE ABOVE ROUTES WITHIN NTUZUMA A & B, INTO INANDA ROAD (M21) ALONG M21 INTO INANDA HIGHWAY, INTO INANDA ROAD (M21), INTO UMGENI ROAD (R102), INTO SOLDIERS WAY, RIGHT INTO QUEEN STREET, RIGHT INTO FIELD STREET AND PROCEED TO RANK 251 ON FIELD STREET. OR 1.5. RIGHT INTO LEOPOLD STREET, RIGHT INTO WARWICK AVENUE AND PROCEED TO RANK 251 IN WARWICK AVENUE (WARWICK AVENUE/OLD DUTCH ROAD TAXI RANK).</p>



transport

Department:
Transport
Province of KwaZulu-Natal

GAZETTE

LGKZNG47-2020-MAR

REGION: ALL

12.3	<p>2206MY2206MY00050294 - CONDITIONS / RESTRICTIONS:</p> <ol style="list-style-type: none"> 1.PASSENGERS MAY BE PICKED UP AND/OR SET DOWN ONLY AT DESIGNATED TAXI RANK OR TAXI STOP, WHICH SHALL EXCLUDE BUS STOPS. 2.RESTRICTION AND CONDITIONS IMPOSED BY THE TAXI APPEAL TRADITIONAL ON 04/02/2000 TO REMAIN IN FORCE. 3.THE HOLDER IS RESTRICTED FROM PICKING UP OR SETTING DOWN SHELLENE AND THE SCHOOL, EITHER WAY. 4.ON THE FORWARD LEG TO DURBAN THE HOLDER IS RESTRICTED FROM PICKING UP PASSENGERS FROM LEAVING MALANDELA ROAD - OR NTUZUMA MAIN ROAD UNTIL REACHING THE DURBAN TAXI RANK. 5.ON THE RETURN JOURNEY TO NTUZUMA THE HOLDER IS RESTRICTED FROM SETTING DOWN PASSENGERS UNTIL REACHING MALANDELA ROAD OR NTUZUMA MAIN ROAD, REPECTIVELY. 6.ENTRY OR RANKING ON PRIVATE PROPERTY IS NOT PERMITTED WITHOUT WRITTEN PERMISSION OF THE LANDLORD, A COPY OF WHICH MUST BE SUPPLIED TO THE BOARD. 7.WITHOUT HAVING ENTERED INTO AN AGREEMENT WITH OTHER OPERATORS ON A COMMON ROUTE, AS CONTEMPLATED BY SECTION88(2)(B) OF ACT 22 OF 2000, THE PICKING UP OR SETTING DOWN OF PASSENGERS ON SUCH ROUTE IS NOT PERMITTED. A COPY OF SUCH AGREEMENT MUST BE SUPPLIED TO THE BOARD. 8.AT RANKS, WHETHER ON – STREET OR OFF – STREET, ONLY THE TAXIS THAT CAN BE ACCOMODATED IN THE DEMARCATED AREA MAY OCCUPY THE RANK, EXCESS VEHICLES MUST HOLD ELSEWHERE AT DESIGNATED HOLDING AREAS. 9.RANK PERMITS OR LETTERS OF AUTHORITY MUST BE PRODUCED IN RESPECT OF ALL RANKS IN MUNICIPAL AREAS, IN PARTICULAR MAJOR TOWNS AND CITIES AND IN PARTICULAR INTER-PROVINCIAL DESTINATIONS. 10.THE ALLOCATION OF ANY ROUTE OR PORTION OF A ROUTE IS SUBJECT TO THE CONDITION THAT IT HAS BEEN APPROVED AND ALLOCATED IN GOOD FAITH AND THAT SUCH ROUTE WILL BE INVALID SHOULD IT TRANSPIRE THAT THE ROUTE OR PORTION THEREOF WILL, OR HAS CAUSED CONFLICT DUE TO IT HAVING BEEN APPROVED BASED ON INCORRECT OR FALSE INFORMATION SUPPLIED TO THE BOARD OR AS A RESULT OF AN ERROR. IN SUCH INSTANCE THE OPERATING LICENCE MUST BE RETURNED TO THE BOARD FOR CORRECTION. 11.THE VEHICLE MUST BE COVERED BY MOTOR VEHICLE INSURANCE AS WELL AS PERSONAL LIABILITY INSURANCE.
12.4	<p>2206MY220B8S00217196 - NTUZUMA A & B TO BRIDGE CITY: FORWARD ROUTE</p> <p>FROM NTINI STOP TO NTUZUMA BUS DEPOT AND RETURN, RIGHT TO ROAD106487 (LOADING AND OFFLOADING OF PASSENGERS) LEFT INTO ROAD 106585 (LOADING AND OFFLOADING), LEFT INTO LNGCEBO DRIVE (LOADING AND OFFLOADING), ALONG INTO LNEBO DRIVE TURN RIGHT INTO MQHAWE ROAD (LOADING AND OFFLOADING), RIGHT TO MPUNGUSHE ROAD (LOADING AND OFFLOADING). LEFT TO LNKASA ROAD (LOADING AND OFFLOADING), TURN LEFT TO MPANGELA ROAD (LOADING AND OFFLOADING), LEFL TO MALANDELA ROAD, LEFT TO M25, LEFT INTO NTUZUMA ACCESS LEFT INTO BRIDGE CITY BOULEVARD, RIGHT TO IQOLA ROAD INTO BRIDGE CITY INTERMODAL RANK AND RETURN ALONG THE SAME ROUTE.</p> <p>ALTERNATE.</p> <p>FROM NTINI TAXI STOP (INGCEBO DRIVE) PROCEED TO BUS DEPOT AND RETURN WITH LNGCEBO DRIVE, LEFT TO LNKASA ROAD (PICK UP AND DROP OFF PASSENGERS), TURN LEFT TO LMPANGELE ROAD (PICK UP AND DROP OFF PASSENGERS), RIGHT TO MBHEJANE (PICK UP AND DROP OFF PASSENGERS), LEFT INTO MPISI ROAD (PICK UP AND DROP OFF PASSENGERS), RIGHT TO ROAD106341 (PICK UP AND DROP OFF PASSENGERS), RIGHT TO ROAD 10691 (PICK UP AND DROP OFF PASSENGERS), RIGHT TO ROAD TURN106429 (PICKUP DROP OFF PASSENGERS), LEFT TO ROAD 106341(PICK UP AND DROP OFF PASSENGERS), LEFT TO MPISI ROAD (PICK UP AND DROP OFF PASSENGERS), PROCEED ALONG MPISI ROAD ,LEFT TO NTUZUMA MAIN(PICK UP AND DROP OFF PASSENGERS), LEFT TO DUMISANE MAKHAYE DRIVE, LEFT TO M25, LEFT INTO NTUZUMA MAIN ROAD, LEFT TO NTUZUMA ACCESS. LEFT TO BRIDGE CITY BOULEVARD, RIGHT TO IQOLA ROAD, INTO BRIDGE CITY INTERMODAL. AND RETURN ON THE SAME ROUTE.</p> <p>ALTERNATE.</p> <p>FROM NTINI TAXI STOP (INGCEBO DRIVE) PROCEED TO NTUZUMA BUS STOP AND RETURN WITH LNGCBO DRIVE, TUM RIGHT INTO106487 (PICK UP AND DROP PASSENGERS), LEFT TO TURN1065859 (PICK UP AND DROP OFF PASSENGERS), LEFT INTO LNGEBO DRIVE (PICK UP AND DROP OFF PASSENGERS), RIGHT TO UMQHAWE ROAD (PICK UP AND DROP OFF PASSENGERS), RIGHT TO MPUNGUSHE ROAD (PICK UP AND DROP OFF PASSENGERS), LEFT TO NKASA ROAD (PICK UP AND DROP OFF PASSENGERS), LEFT TO MPANGELA ROAD(LOADING AND OFFLOADING OF PASSENGERS UNTIL OBHUQWINI), LEFT TO MALANDELA RAOD (NO LOADING AND OFFLOADING, LEFT TO M25(NO LOADING OF PASSENGERS) LEFT TO M25, LEFT TO NTUZUMA MAIN (OFFLOAD PASSENGERS), LEFT TO NTUZUMA ACCESS, LEFT TO BRIDGE CITY BOULEVARD, RIGHT TO IQOLA ROAD, INTO BRIDGE CITY INTERMODAL TAXI RANK AND RETURN ON THE SAME ROUTE.</p> <p>ALTERNATE.</p> <p>FROM NTINI TAXI STOP (INGCEBO DRIVE) RIGHT TO NKASA ROAD (PICK UP AND DROP OFF PASSENGERS) RIHT TO PHINDANGENE ROAD (PICK UP AND DROP OFF PASSENGERS), RIGHT TO MPANGELE ROAD AND RETURN WITH MPANGELE ROAD WHILE REACHING ODAKENI STORE (MPANGELE ROAD) PICK AND DROP OFF PASSENGERS, RIGHT TO BHEJANE ROAD (PICK UP AND DROP OFF PASSENGERS), RIGHT TO IMPISI ROAD (PICK UP AND DROP OFF PASSENGERS), NB RIGHT TO KHANGELA ROAD (PICK UP AND DROP OFF PASSENGERS), RIGHT TO NODWENGU AND RETURN WITH NODWENGU BEFORE REACHING SCHOOL (PICK UP AND DROP OFF PASSENGERS), RIGHT TO MNYAMATHE ROAD (PICK UP AND DROP OFF PASSENGERS),LEFT TO 106453 (PICK UP AND DROP OFF PASSENGERS), LEFT TO 110004 (PICK UP AND DROP OF PASSENGERS), RIGHT TO KHANGELA ROAD, RIGHT TO NTUZUMA MAIN ROAD (PICK UP AND DROP OFF PASSENGERS), RIGHT TO 108296 (PICK UP AND DROP OFF PASSENGERS), RIGHT INTO DUMISANE MAKHAYE TO M25, LEFT TO NTUZUMA ACCESS, LEFT TO BRIDGE CITY BOULEVARD, RIGHT TO IQOLA ROAD INTO BRIDGE CITY INTERMODAL RANK AND RETURN WITH THE SAME ROUTE.</p>



transport

Department:
Transport
Province of KwaZulu-Natal

GAZETTE

LGKZNG47-2020-MAR

REGION: ALL

1)	Application Number: APP0122445	2)	Gazette Number: LGKZNG47-2020-MAR
3)	Applicant: SK SHONGWE ID NO. 7102065300086 Association: KWAMNYANDU TAXI OWNERS ASSOCIATION	4)	Applicant Address: Z 532 UMLAZI 4066
5)	Existing Licence Holder: NOT APPLICABLE ID NO. NOT APPLICABLE	6)	Existing Licence Holder Address: NOT APPLICABLE
7)	Type of application: NEW OPERATING LICENCE	8)	Operating Licence Number: NOTAVAILABLE
9)	Vehicle Type: MINIBUS	10)	1 X 11 (SEATED) + 0 (STANDING)
11)	Region: NINGIZMU 2		
12.1	2206QB21004R00049765 - UMLAZI SECTION Z TO DURBAN METRO FROM Z RANK, JOIN SPINAL ROAD, TURN RIGHT INTO SIMELNANE ROAD, TURN RIGHT INTO DINIZULU GROVE, TURN RIGHT INTO BHUBESI PLACE AA, TURN RIGHT INTO NGWENYA GROVE, TURN RIGHT INTO BOYI SIMELANE AVENUE, LEFT INTO MUGABE ROAD, LEFT INTO SOUTH SPINAL ROAD AND PROCEED AS PER ROUTE 5.		
12.2	2206QB21004R00049766 - UMLAZI SECTION Z TO DURBAN METRO FROM Z RANK, JOIN SOUTH SPINAL ROAD, TURN RIGHT INTO CHICAGO CRESCENT AA AND RETURN RIGHT INTO SOUTH SPINAL ROAD TO CC SECTION, SOUTH SPINAL ROAD, TURN INTO BHAMBATHA STREET, TURN INTO SHAKA CIRCLE (BB), TURN RIGHT INTO BHAMBATHA STREET, TURN LEFT INTO JEQUE LN, TURN RIGHT INTO MAFUKUZELA STREET, TURN LEFT INTO MSQHOBOZA CRESCENT, TURN LEFT INTO MNYANDU ROAD, TURN RIGHT INTO NANDI ROAD, LEFT INTO MAFUKUZELA STREET, RIGHT INTO JEQUE LN, LEFT INTO SOUTH SPINAL ROAD AND PROCEED AND PROCEED AS PER ROUTE 5.		
12.3	2206QB21004R00049767 - UMLAZI SECTION Z TO DURBAN METRO FROM Z RANK JOIN ROAD 2403 TO PHASE 4.5.6.7.8, LEFT INTO ROAD 2456 INTO ROAD 2474 AND RETURN ALONG ROAD 2456, RIGHT INTO ROAD 2403, RIGHT INTO 107159, RIGHT INTO SOUTH SPINAL ROAD, TURN INTO (MR60), UMBUMBULU ROAD TO Y SECTION PHILANI AREA AND RETURN, TURN LEFT INTO MR60, RIGHT INTO ROAD 2103 U SECTION, TURN LEFT INTO ROAD 2108, RIGHT INTO MAYIBUYE DRIVE, TURN LEFT INTO GUM TREE CRESCENT, JOIN MAYIBUYE DRIVE AND PROCEED AS PER ROUTE 5.		
12.4	2206QB21004R00049768 - UMLAZI SECTION Z TO DURBAN METRO FROM Z RANK JOIN MKHIWANE STREET, LEFT INTO MAYIBUYE DRIVE, TURN RIGHT INTO ROAD1603, TURN RIGHT INTO UMDLEBE ROAD, RIGHT INTO BANANA ROAD, LEFT JOIN UMDLEBE ROAD, RIGHT INTO ROAD 1603 INTO ROAD 1703, 1702, UNIT 17, TURN RIGHT, JOIN MANGOSUTHU HIGHWAY AND PROCEED AS PER ROUTE 5.		
12.5	2206QB21004R00049769 - UMLAZI SECTION Z TO DURBAN METRO 5.1. FROM Z RANK, JOIN SOUTH SPINAL ROAD, LEFT INTO ROAD 2631 INTO KING SENZANGAKHONA CLOSE AND RETURN RIGHT INTO SOUTH SPINAL ROAD, TURN RIGHT INTO ROAD 2403, INTO MAYIBUYE STREET, TURN LEFT INTO PHAMBILI ROAD, P SECTION, TURN RIGHT INTO MAYIBUYE DRIVE, TURN LEFT INTO ROAD 421 AND JOIN MANGOSUTHU HIGHWAY, V ROBOT, PASS EZIMBUZINI, PASS MSHIYENI HOSPITAL, PASS REUNION, JOIN M4, JOIN M4 FREEWAY TO DURBAN INTO WEST STREET TO POINT ROAD, TURN LEFT INTO FIELD STREET, TURN LEFT INTO PINE STREET, ALONG KINGSGATE TO MARKET, TO RANK101/50 AND RETURN ALONG THE SAME ROUTE IN REVERSE. 5.2. FROM Z RANK JOIN MKHIWANE STREET, LEFT INTO MAYIBUYE DRIVE, TURN RIGHT INTO ROAD1603, INTOEPHRAIM MDALA INTO MAPHUMULO ROAD, RIGHT INTO MANGOSUTHU HIGHWAY TO SOUTH COAST ROAD PASS WEMA, MOBENI, CLAIRWOOD, LEFT INTO EDWIN SWALES VC DRIVE RIGHT INTO SARNIA ROAD, INTO UMBILO ROAD, RIGHT INTO BEREA ROAD, LEFT INTO WARWICK AVENUE, RIGHT INTO ALICE STREET, RIGHT INTO MARKET ROAD AND PROCEED TO MARKET RANK 101/50, AND RETURN. 5.3. FROM MANGOSUTHU HIGHWAY, RIGHT INTO ROAD NO12 AND PROCEED TURNING LEFT INTO EZIMBUZINI TAXI RANK OR PROCEED JOINING OLD SOUTH COAST ROAD, RIGHT INTO SOUTH COAST ROAD, PROCEED TO JOIN M4 INKOSI ALBERT LUTHULI FREEWAY AND PROCEED TO RANK101/50. 5.4. FROM MANGOSUTHU HIGHWAY TURN LEFT INTO OFF RAMP TO MSHIYENI HOSPITAL AND TURNING LEFT INTO AN ONRAMP TO MANGOSUTHU HIGHWAY INTO SOUTH COAST ROAD AND PROCEED TO THE M4 (INKOSI ALBERT LUTHULI FREEWAY). LEFT INTO MOORE ROAD OFF RAMP INTO WARWICK AVENUE, RIGHT INTO ALICE STREET, RIGHT INTO MARKET ROAD AND PROCEED TO RANK 101/50 ON MARKET ROAD. ALTERNATIVE 5.5. FROM M4 RIGHT INTO WEST STREET INTO POINT ROAD, RIGHT INTO BAY TERRACE, RIGHT INTO STANGER STREET, LEFT INTO ORDNANCE ROAD, INTO LEOPARD STREET, INTO WARWICK AVENUE, RIGHT INTO ALICE STREET, RIGHT INTO MARKET ROAD AND PROCEED TO RANK101/50 ON MARKET ROAD AND RETURN SUBSTANTIALLY ALONG THE SAME ROUTE IN REVERSE. 5.6. FROM M4 LEFT INTO MOORE ROAD OFF RAMP INTO WARWICK AVENUE, RIGHT INTO ALICE STREET, RIGHT INTO GREYSTREET, RIGHT INTO QUEEN STREET AND PROCEED TO RANK ON QUEEN OUTSIDE THE CATHEDRAL, RANK 101 AND RETURN SUBSTANTIALLY ALONG THE SAME ROUTE IN REVERSE.		



transport

Department:
Transport
Province of KwaZulu-Natal

GAZETTE

LGKZNG47-2020-MAR

REGION: ALL

1)	Application Number: APP0122454	2)	Gazette Number: LGKZNG47-2020-MAR
3)	Applicant: Z AYOB ID NO. 8108295109089 Association: PHOENIX TAXI ASSOCIATION	4)	Applicant Address: 118 HENDRY ROAD OVERPORT DURBAN 4091
5)	Existing Licence Holder: NOT APPLICABLE ID NO. NOT APPLICABLE	6)	Existing Licence Holder Address: NOT APPLICABLE
7)	Type of application: NEW OPERATING LICENCE	8)	Operating Licence Number: 1269638
9)	Vehicle Type: MINIBUS	10)	1 X 15 (SEATED) + 0 (STANDING)
11)	Region: GREATER NORTH		
12.1	KZPRERC2759398 - PHOENIX INNER CIRCLE ROUTE UNIT 1 – UNIT 13 FROM PHOENIX TAXI RANK NO.86 INTO PANDORA ROAD, PICK UP PASSENGERS, LEFT TO LONGCROFT ROAD, PICK UP PASSENGERS, RIGHT TO PHOENIX HIGHWAY, PICK UP PASSENGERS, RIGHT TO LONG BURY, PICK UP PASSENGERS, CROSS PHOENIX HIGHWAY TO LENHAM DRIVE PICK UP PASSENGERS, LEFT TO FERNHAM DRIVE, PICK UP PASSENGERS INTO INDUSTRIAL PARK DRIVE PICK UP PASSENGERS LEFT TO HUNSLET DRIVE PICK UP PASSENGERS, RIGHT TO ABERDARE DRIVE PICK UP PASSENGERS RIGHT TO PHOENIX HIGHWAY, PICK UP PASSENGERS TO HILLHEAD DRIVE RIGHT TO WHITE HOUSE AND RETURN TO PHOENIX ON THE SAME ROUTE.		
12.2	KZPRERC2759447 - INNER CIRCLE UNIT 1, 2, 3, 4, 7 AND 8 FROM PHOENIX TAXI RANK NO.86, LEFT TO LONGCROFT PICK UP PASSENGERS, RIGHT TO PHOENIX HIGHWAY PICK UP PASSENGERS, RIGHT TO RIDGECROFT DRIVE PICK UP PASSENGERS, RIGHT TO LONGBURY DRIVE PICK UP PASSENGERS, LEFT TO CROFTBURY DRIVE PICK UP PASSENGERS, LEFT TO EASTBURY DRIVE PICK UP PASSENGERS, RIGHT TO WHITE HOUSE SHOPPING CENTRE. FROM WHITE HOUSE SHOPPING CENTRE INTO R103 LEFT INTO PHOENIX HIGHWAY, LEFT TO GREENBURY DRIVE, LEFT TO DALEVIEW DRIVE, LEFT TO STONEBRIDGE DRIVE, LEFT TO RISEGATE DRIVE, LEFT TO STONEBRIDGE DRIVE AGAIN, RIGHT TO GREENBURY DRIVE, LEFT TO TOWER ROAD, LEFT TO CARDINAL ROAD, RIGHT TO STONEBRIDGE DRIVE, LEFT TO ACARA STREET, LEFT TO STONEBRIDGE DRIVE, LEFT TO PHOENIX HIGHWAY, RIGHT TO PANDORA INTO PHOENIX PLAZA TAXI RANK NO.86.		
12.3	KZPRERC2759496 - INNER CIRCLE UNIT 1, 2, 3, 4, 5, 6, 7, 8, 9, 10, 11, 12 AND 13 FROM PHOENIX TAXI RANK NO. 86 TO PANDORA ROAD, RIGHT TO LONGCROFT PICK UP PASSENGERS, RIGHT TO LONGBURY DRIVE PICK UP PASSENGERS, INTO LENHAM DRIVE PICK UP PASSENGERS, LEFT TO WHETSTONE DRIVE, PICK UP PASSENGERS, LEFT TO BROOKSTONE DRIVE PICK UP PASSENGERS AND RETURN AT THE CLINIC, PICK UP PASSENGERS, LEFT TO FERNHAM DRIVE PICK UP PASSENGERS, LEFT TO PHOENIX INDUSTRIAL PARK PICK UP PASSENGERS RIGHT TO PHOENIX HIGHWAY PICK UP PASSENGERS LEFT TO CLAYFIELD DRIVE PICK UP PASSENGERS, LEFT TO CRANBROOK DRIVE PICK UP PASSENGERS, RIGHT TO ROCKFORD DRIVE, LEFT TO REDBURY DRIVE, LEFT TO RUSTON PLACE PICK UP PASSENGERS, LEFT TO PHOENIX HIGHWAY PICK UP PASSENGERS, RIGHT TO R03 INTO WHITE HOUSE AND RETURN ON THE SAME ROUTE.		
12.4	KZPRERC2759545 - INNER CIRCLE UNIT 13, 14, 15 AND 16 FROM PHOENIX PLAZA TAXI RANK NO.86, RIGHT TO PANDORA STREET PICK UP PASSENGERS, RIGHT TO PHATHEON STREET PICK UP PASSENGERS, RIGHT TO J G CHAMPION DRIVE PICK UP PASSENGERS, RIGHT TO BRAISFORD AVENUE PICK UP PASSENGERS INTO TATFORD AVENUE PICK UP PASSENGERS, LEFT TO RUEFORD AVENUE PICK UP PASSENGERS, LEFT TO SUNFORD AVENUE PICK UP PASSENGERS, RIGHT TO LENHAM DRIVE PICK UP PASSENGERS, LEFT TO NORTHGROFT AVENUE PICK UP PASSENGERS LEFT TO AVELIN CRESCENT PICK UP PASSENGERS RIGHT TO NEDLEN ROAD PICK UP PASSENGERS, RIGHT TO ESLEEN CRESCENT PICK UP PASSENGERS LEFT TO NORTHGROFT DRIVE PICK UP PASSENGERS, LEFT TO ESLEEN CRESCENT PICK UP PASSENGERS RIGHT TO RUFFLEEN ROAD PICK UP PASSENGERS RIGHT TO LENHAM DRIVE PICK UP PASSENGERS, LEFT TO WESTHAM DRIVE, PICK UP PASSENGERS RIGHT TO HEXHAM ROAD, PICK UP PASSENGERS, LEFT TO IVERHAM ROAD, PICK UP PASSENGERS RIGHT TO CHIPPENHAM ROAD PICK UP PASSENGERS RIGHT TO WESTHAM ROAD PICK UP PASSENGERS AND TURN BACK AT KWAMAMBA STORES ON WESTHAM ROAD, PICK UP PASSENGERS LEFT TO HEXHAM ROAD, PICK UP PASSENGERS LEFT TO BROOKSFERN ROAD, PICK UP PASSENGERS RIGHT TO TOTTENHAM PLACE, PICK UP PASSENGERS LEFT TO HEXHAM, LEFT TO TWICKENHAM PLACE PICK UP PASSENGERS LEFT TO HEXAM, LEFT TO WESTHAM ROAD PICK UP PASSENGERS, LEFT TO LENHAM PICK UP PASSENGERS RIGHT TO JG CHAMPION DRIVE PICK UP PASSENGERS LEFT TO PHOENIX HIGHWAY RIGHT TO PHATHEON INTO PHOENIX PLAZA TAXI RANK NO.86.		
12.5	KZPRERC2759594 - PALM VIEW ROUTE INNER CIRCLE UNIT 20, 21, 23 AND 25 FROM PHOENIX PLAZA TAXI RANK NO.86 LEFT TO PERGUSUS ROAD PICK UP PASSENGERS, RIGHT TO PHOENIX HIGHWAY PICK UP PASSENGERS, LEFT TO HANNAFORD DRIVE PICK UP PASSENGERS, RIGHT TO CANEHAVEN DRIVE PICK UP PASSENGERS, RIGHT TO JG CHAMPION DRIVE PICK UP PASSENGERS, LEFT TO PALMVIEW DRIVE PICK UP PASSENGERS, RIGHT TO TRENANCE PARK DRIVE PICK UP PASSENGERS, LEFT TO CENTRAL PARK DRIVE PICK UP PASSENGERS LEFT TO PALMVIEW DRIVE PICK UP PASSENGERS RIGHT TO JG CHAMPION DRIVE PICK UP PASSENGERS, LEFT TO CANEHAVEN DRIVE PICK UP PASSENGERS, LEFT TO HANNAFORD DRIVE PICK UP PASSENGERS RIGHT TO PHOENIX HIGHWAY PICK UP PASSENGERS, LEFT TO LONGCROFT, RIGHT TO PANDORA ROAD TO PHOENIX TAXI RANK NO.86 IN PHOENIX PLAZA.		
12.6	KZPRERC2759643 - TERRANCE MANOR ROUTE UNIT 15, 19, 20, 23 AND 24 FROM PHOENIX PLAZA TAXI RANK NO.86 PICK UP PASSENGERS, RIGHT TO PANDORA ROAD PICK UP PASSENGERS RIGHT TO PHARTHENON STREET PICK UP PASSENGERS RIGHT TO CHARTFORD DRIVE PICK UP PASSENGERS, RIGHT TO CHARTFORD DRIVE PICK UP PASSENGERS, LEFT TO SUNFORD DRIVE PICK UP PASSENGERS, RIGHT TO ALLENFORD DRIVE PICK UP PASSENGERS, LEFT TO DIPSIDE ROAD PICK UP PASSENGERS, LEFT TO HANNAFORD DRIVE PICK UP PASSENGERS, LEFT TO CANEHAVEN DRIVE PICK UP PASSENGERS, INTO BROOKDALE DRIVE PICK UP PASSENGERS, LEFT TO CARDHAM DRIVE AND RETURN ON CARDHAM DRIVE TO JOIN CRESTBROOK DRIVE, LEFT TO PALMVIEW DRIVE PICK UP PASSENGERS LEFT TO TENANCE PARK DRIVE PICK UP PASSENGERS, RIGHT TO CENTRAL PARK DRIVE PICK UP PASSENGERS, RIGHT TO TOPALMVIEW DRIVE PICK UP PASSENGERS, RIGHT TO CRESTBROOK DRIVE PICK UP PASSENGERS, LEFT TO BROOKDALE DRIVE PICK UP PASSENGERS TO CANEHAVEN DRIVE PICK UP PASSENGERS, RIGHT TO HANNAFORD DRIVE PICK UP PASSENGERS, RIGHT TO PHOENIX HIGHWAY, PICK UP PASSENGERS, LEFT TO LONGCROFT, RIGHT TO PANDORA STREET TO PHOENIX TAXI RANK NO.86 IN PHOENIX PLAZA.		
12.7	KZPRERC2759692 - UNIT 17, 18, 19, 20, 21 AND 22 FROM PHOENIX TAXI RANK NO.86 IN PHOENIX PLAZA, PICK UP PASSENGERS, LEFT TO PARTHENON PICK UP PASSENGERS, RIGHT TO PHOENIX HIGHWAY PICK UP PASSENGERS, LEFT TO STANMORE DRIVE PICK UP PASSENGERS, LEFT TO GROVE END DRIVE PICK UP PASSENGERS, LEFT TO RUDMORE DRIVE PICK UP PASSENGERS, LEFT TO FORESTHAVEN DRIVE PICK UP PASSENGERS, RIGHT TO VIEWHAVEN DRIVE PICK UP PASSENGERS, LEFT TO JG CHAMPION PICK UP PASSENGERS, LEFT TO CANEHAVEN DRIVE PICK UP PASSENGERS, LEFT TO FOREST HAVEN DRIVE PICK UP PASSENGERS, LEFT TO CANEHAVEN DRIVE PICK UP PASSENGERS, LEFT TO FOREST HAVEN DRIVE PICK UP PASSENGERS, RIGHT TO HANNAFORD DRIVE PICK UP PASSENGERS, RIGHT TO PHOENIX HIGHWAY, PICK UP PASSENGERS, LEFT TO LONGCROFT, RIGHT TO PANDORA ROAD TO PHOENIX TAXI RANK IN PHOENIX PLAZA.		



transport

Department:
Transport
Province of KwaZulu-Natal

GAZETTE

LGKZNG47-2020-MAR

REGION: ALL

12.8	<p>KZPRERC2759741 - PHOENIX TO VERULAM FROM PHOENIX PLAZA TAXI RANK NO.86 TOPHOENIX HIGHWAY PICK UP PASSENGER, TO RANK NO103 PICK UP PASSENGERS, RIGHT TO WHITEHOUSE PICK UP POINT, PICK UP PASSENGERS CONTINUE TO MT EDGEcombe PICK UP POINT PICK UP PASSENGERS CONTINUE ON R03, LEFT TO M27 (JABU NGCOBO DRIVE) INTO IRELAND STREET VERULAM AND RETURN ON THE SAME ROUTE.</p> <p>PHOENIX TO VERULAM (ALTERNATIVE ROUTE) FROM PHOENIX TAXI RANK NO.86 PICK UP PASSENGERS LEFT TO PEGASUS STREET PICK UP PASSENGERS LEFT TO PHOENIX HIGHWAY PICK UP PASSENGERS RIGHT TO INDUSTRIAL PARK PICK UP PASSENGERS, RIGHT TO FERNHAM DRIVE PICK UP PASSENGERS, LEFT TO LENHAM DRIVE PICK UP PASSENGERS, LEFT TO JG CHAMPION DRIVE PICK UP PASSENGERS, LEFT TO R02 (GOPALAL HURBANS) RIGHT TO M27, LEFT TO IRELAND STREET TAXI RANK IN VERULAM.</p> <p>RETURN ROUTE FROM IRELAND STREET TAXI RANK IN VERULAM, INTO M27 (JABU NGCOBO) RIGHT TO OLD MAIN ROAD, RIGHT TO PHOENIX PLAZA TAXI RANK IN PHOENIX PLAZA.</p>
12.9	<p>KZPRERC2759790 - PHOENIX TO MT EDGEcombe FROM PHOENIX TAXI RANK NO.86 IN PHOENIX PLAZA PICK UP PASSENGERS LEFT TO PANDORA STREET PICK UP PASSENGERS LEFT TO PARTHENON PICK UP PASSENGERS RIGHT TO PHOENIX HIGHWAY PICK UP PASSENGERS RIGHT TO R02, LEFT TO SIPHOSETHU ROAD, LEFT TO FLANDERS DRIVE TO FLANDERS MALL IN MT. EDGEcombe AND RETURN TO PHOENIX PLAZA TAXI RANK NO.86 IN PHOENIX PLAZA ON THE SAME ROUTE.</p>
12.10	<p>KZPRERC2759839 - PHOENIX TO DURBAN FROM PHOENIX TAXI RANK NO.86 IN PHOENIX PLAZA PICK UP PASSENGERS, LEFT TO PANDORA STREET PICK UP PASSENGERS, LEFT TO PARTHENON PICK UP PASSENGERS, RIGHT TO PHOENIX HIGHWAY PICK UP PASSENGERS, RIGHT TO R102, LEFT TO SIPHOSETHU ROAD, LEFT TO FLANDERS DRIVE, INTO M41, RIGHT INTO BRAMFISHER ROAD, LEFT TO SOLDIERS WAY LEFT TO DENNIS HURLEY STREET, LEFT TO INGCUE STREET LEFT TO A B XUMA STREET INTO RANK NO79 IN DURBAN. RANK 39 IN DURBAN FROM BRAMFISHER ROAD LEFT TO GREY STREET LEFT TO PRINCE EDWARD STREET TO RANK NO39 IN DURBAN AND RETURN TO PHOENIX. RANK 57 IN DURBAN FROM JULIUS NYERERE AVENUE RIGHT TO MARKET ROAD RIGHT TO JOHANNES NKOSI STREET TO RANK57 IN DURBAN AND RETURN TO PHOENIX. RANK 250 IN DURBAN FROM BRAMFISHER ROAD INTO DAVID WEBSTER STREET RIGHT TO JULIUS NYERERE AVENUE, RIGHT TO MARKET ROAD TAXI RANK NO250 AND RETURN TO PHOENIX.</p>



transport

Department:
Transport
Province of KwaZulu-Natal

GAZETTE

LGKZNG47-2020-MAR

REGION: ALL

1)	Application Number: APP0122456	2)	Gazette Number: LGKZNG47-2020-MAR
3)	Applicant: S AYOB ID NO. 6907015161086 Association: PHOENIX TAXI ASSOCIATION	4)	Applicant Address: 118 B HENDRY ROAD OVERPORT DURBAN 4001
5)	Existing Licence Holder: NOT APPLICABLE ID NO. NOT APPLICABLE	6)	Existing Licence Holder Address: NOT APPLICABLE
7)	Type of application: NEW OPERATING LICENCE	8)	Operating Licence Number: 1265526
9)	Vehicle Type: MINIBUS	10)	1 X 15 (SEATED) + 0 (STANDING)
11)	Region: GREATER NORTH		
12.1	KZPRERC2759398 - PHOENIX INNER CIRCLE ROUTE UNIT 1 – UNIT 13 FROM PHOENIX TAXI RANK NO.86 INTO PANDORA ROAD, PICK UP PASSENGERS, LEFT TO LONGCROFT ROAD, PICK UP PASSENGERS, RIGHT TO PHOENIX HIGHWAY, PICK UP PASSENGERS, RIGHT TO LONG BURY, PICK UP PASSENGERS, CROSS PHOENIX HIGHWAY TO LENHAM DRIVE PICK UP PASSENGERS, LEFT TO FERNHAM DRIVE, PICK UP PASSENGERS INTO INDUSTRIAL PARK DRIVE PICK UP PASSENGERS LEFT TO HUNSLET DRIVE PICK UP PASSENGERS, RIGHT TO ABERDARE DRIVE PICK UP PASSENGERS RIGHT TO PHOENIX HIGHWAY, PICK UP PASSENGERS TO HILLHEAD DRIVE RIGHT TO WHITE HOUSE AND RETURN TO PHOENIX ON THE SAME ROUTE.		
12.2	KZPRERC2759447 - INNER CIRCLE UNIT 1, 2, 3, 4, 7 AND 8 FROM PHOENIX TAXI RANK NO.86, LEFT TO LONGCROFT PICK UP PASSENGERS, RIGHT TO PHOENIX HIGHWAY PICK UP PASSENGERS, RIGHT TO RIDGECROFT DRIVE PICK UP PASSENGERS, RIGHT TO LONGBURRY DRIVE PICK UP PASSENGERS, LEFT TO CROFTBURY DRIVE PICK UP PASSENGERS, LEFT TO EASTBURY DRIVE PICK UP PASSENGERS, RIGHT TO WHITE HOUSE SHOPPING CENTRE. FROM WHITE HOUSE SHOPPING CENTRE INTO R103 LEFT INTO PHOENIX HIGHWAY, LEFT TO GREENBURY DRIVE, LEFT TO DALEVIEW DRIVE, LEFT TO STONEBRIDGE DRIVE, LEFT TO RISEGATE DRIVE, LEFT TO STONEBRIDGE DRIVE AGAIN, RIGHT TO GREENBURY DRIVE, LEFT TO TOWER ROAD, LEFT TO CARDINAL ROAD, RIGHT TO STONEBRIDGE DRIVE, LEFT TO ACARA STREET, LEFT TO STONEBRIDGE DRIVE, LEFT TO PHOENIX HIGHWAY, RIGHT TO PANDORA INTO PHOENIX PLAZA TAXI RANK NO.86.		
12.3	KZPRERC2759496 - INNER CIRCLE UNIT 1, 2, 3, 4, 5, 6, 7, 8, 9, 10, 11, 12 AND 13 FROM PHOENIX TAXI RANK NO. 86 TO PANDORA ROAD, RIGHT TO LONGCROFT PICK UP PASSENGERS, RIGHT TO LONGBURY DRIVE PICK UP PASSENGERS, INTO LENHAM DRIVE PICK UP PASSENGERS, LEFT TO WHETSTONE DRIVE, PICK UP PASSENGERS, LEFT TO BROOKSTONE DRIVE PICK UP PASSENGERS AND RETURN AT THE CLINIC, PICK UP PASSENGERS, LEFT TO FERNHAM DRIVE PICK UP PASSENGERS, LEFT TO PHOENIX INDUSTRIAL PARK PICK UP PASSENGERS RIGHT TO PHOENIX HIGHWAY PICK UP PASSENGERS LEFT TO CLAYFIELD DRIVE PICK UP PASSENGERS, LEFT TO CRANBROOK DRIVE PICK UP PASSENGERS, RIGHT TO ROCKFORD DRIVE, LEFT TO REDBURY DRIVE, LEFT TO RUSTON PLACE PICK UP PASSENGERS, LEFT TO PHOENIX HIGHWAY PICK UP PASSENGERS, RIGHT TO R03 INTO WHITE HOUSE AND RETURN ON THE SAME ROUTE.		
12.4	KZPRERC2759545 - INNER CIRCLE UNIT 13, 14, 15 AND 16 FROM PHOENIX PLAZA TAXI RANK NO.86, RIGHT TO PANDORA STREET PICK UP PASSENGERS, RIGHT TO PHATHEON STREET PICK UP PASSENGERS, RIGHT TO J G CHAMPION DRIVE PICK UP PASSENGERS, RIGHT TO BRAISFORD AVENUE PICK UP PASSENGERS INTO TATFORD AVENUE PICK UP PASSENGERS, LEFT TO RUEFORD AVENUE PICK UP PASSENGERS, LEFT TO SUNFORD AVENUE PICK UP PASSENGERS, RIGHT TO LENHAM DRIVE PICK UP PASSENGERS, LEFT TO NORTHGROFT AVENUE PICK UP PASSENGERS LEFT TO AVELIN CRESCENT PICK UP PASSENGERS RIGHT TO NEDLEN ROAD PICK UP PASSENGERS, RIGHT TO ESLEEN CRESCENT PICK UP PASSENGERS LEFT TO NORTHGROFT DRIVE PICK UP PASSENGERS, LEFT TO ESLEEN CRESCENT PICK UP PASSENGERS RIGHT TO RUFFLEEN ROAD PICK UP PASSENGERS RIGHT TO LENHAM DRIVE PICK UP PASSENGERS, LEFT TO WESTHAM DRIVE, PICK UP PASSENGERS RIGHT TO HEXHAM ROAD, PICK UP PASSENGERS, LEFT TO IVERHAM ROAD, PICK UP PASSENGERS RIGHT TO CHIPPENHAM ROAD PICK UP PASSENGERS RIGHT TO WESTHAM ROAD PICK UP PASSENGERS AND TURN BACK AT KWAMAMBA STORES ON WESTHAM ROAD, PICK UP PASSENGERS LEFT TO HEXHAM ROAD, PICK UP PASSENGERS LEFT TO BROOKSFERN ROAD, PICK UP PASSENGERS RIGHT TO TOTTENHAM PLACE, PICK UP PASSENGERS LEFT TO HEXHAM, LEFT TO TWICKENHAM PLACE PICK UP PASSENGERS LEFT TO HEXAM, LEFT TO WESTHAM ROAD PICK UP PASSENGERS, LEFT TO LENHAM PICK UP PASSENGERS RIGHT TO JG CHAMPION DRIVE PICK UP PASSENGERS LEFT TO PHOENIX HIGHWAY RIGHT TO PHATHEON INTO PHOENIX PLAZA TAXI RANK NO.86.		
12.5	KZPRERC2759594 - PALM VIEW ROUTE INNER CIRCLE UNIT 20, 21, 23 AND 25 FROM PHOENIX PLAZA TAXI RANK NO.86 LEFT TO PERGUSUS ROAD PICK UP PASSENGERS, RIGHT TO PHOENIX HIGHWAY PICK UP PASSENGERS, LEFT TO HANNAFORD DRIVE PICK UP PASSENGERS, RIGHT TO CANEHAVEN DRIVE PICK UP PASSENGERS, RIGHT TO JG CHAMPION DRIVE PICK UP PASSENGERS, LEFT TO PALMVIEW DRIVE PICK UP PASSENGERS, RIGHT TO TRENANCE PARK DRIVE PICK UP PASSENGERS, LEFT TO CENTRAL PARK DRIVE PICK UP PASSENGERS LEFT TO PALMVIEW DRIVE PICK UP PASSENGERS RIGHT TO JG CHAMPION DRIVE PICK UP PASSENGERS, LEFT TO CANEHAVEN DRIVE PICK UP PASSENGERS, LEFT TO HANNAFORD DRIVE PICK UP PASSENGERS RIGHT TO PHOENIX HIGHWAY PICK UP PASSENGERS, LEFT TO LONGCROFT, RIGHT TO PANDORA ROAD TO PHOENIX TAXI RANK NO.86 IN PHOENIX PLAZA.		
12.6	KZPRERC2759643 - TERRANCE MANOR ROUTE UNIT 15, 19, 20, 23 AND 24 FROM PHOENIX PLAZA TAXI RANK NO.86 PICK UP PASSENGERS, RIGHT TO PANDORA ROAD PICK UP PASSENGERS RIGHT TO PHARTHENON STREET PICK UP PASSENGERS RIGHT TO CHARTFORD DRIVE PICK UP PASSENGERS, RIGHT TO CHARTFORD DRIVE PICK UP PASSENGERS, LEFT TO SUNFORD DRIVE PICK UP PASSENGERS, RIGHT TO ALLENFORD DRIVE PICK UP PASSENGERS, LEFT TO DIPSIDE ROAD PICK UP PASSENGERS, LEFT TO HANNAFORD DRIVE PICK UP PASSENGERS, LEFT TO CANEHAVEN DRIVE PICK UP PASSENGERS, INTO BROOKDALE DRIVE PICK UP PASSENGERS, LEFT TO CARDHAM DRIVE AND RETURN ON CARDHAM DRIVE TO JOIN CRESTBROOK DRIVE, LEFT TO PALMVIEW DRIVE PICK UP PASSENGERS LEFT TO TENANCE PARK DRIVE PICK UP PASSENGERS, RIGHT TO CENTRAL PARK DRIVE PICK UP PASSENGERS, RIGHT TO TOPALMVIEW DRIVE PICK UP PASSENGERS, RIGHT TO CRESTBROOK DRIVE PICK UP PASSENGERS, LEFT TO BROOKDALE DRIVE PICK UP PASSENGERS TO CANEHAVEN DRIVE PICK UP PASSENGERS, RIGHT TO HANNAFORD DRIVE PICK UP PASSENGERS, RIGHT TO PHOENIX HIGHWAY, PICK UP PASSENGERS, LEFT TO LONGCROFT, RIGHT TO PANDORA STREET TO PHOENIX TAXI RANK NO.86 IN PHOENIX PLAZA.		
12.7	KZPRERC2759692 - UNIT 17, 18, 19, 20, 21 AND 22 FROM PHOENIX TAXI RANK NO.86 IN PHOENIX PLAZA, PICK UP PASSENGERS, LEFT TO PARTHENON PICK UP PASSENGERS, RIGHT TO PHOENIX HIGHWAY PICK UP PASSENGERS, LEFT TO STANMORE DRIVE PICK UP PASSENGERS, LEFT TO GROVE END DRIVE PICK UP PASSENGERS, LEFT TO RUDMORE DRIVE PICK UP PASSENGERS, LEFT TO FORESTHAVEN DRIVE PICK UP PASSENGERS, RIGHT TO VIEWHAVEN DRIVE PICK UP PASSENGERS, LEFT TO JG CHAMPION PICK UP PASSENGERS, LEFT TO CANEHAVEN DRIVE PICK UP PASSENGERS, LEFT TO FOREST HAVEN DRIVE PICK UP PASSENGERS, LEFT TO CANEHAVEN DRIVE PICK UP PASSENGERS, LEFT TO FOREST HAVEN DRIVE PICK UP PASSENGERS, RIGHT TO HANNAFORD DRIVE PICK UP PASSENGERS, RIGHT TO PHOENIX HIGHWAY, PICK UP PASSENGERS, LEFT TO LONGCROFT, RIGHT TO PANDORA ROAD TO PHOENIX TAXI RANK IN PHOENIX PLAZA.		



transport

Department:
Transport
Province of KwaZulu-Natal

GAZETTE

LGKZNG47-2020-MAR

REGION: ALL

12.8	<p>KZPRERC2759741 - PHOENIX TO VERULAM FROM PHOENIX PLAZA TAXI RANK NO.86 TOPHOENIX HIGHWAY PICK UP PASSENGER, TO RANK NO103 PICK UP PASSENGERS, RIGHT TO WHITEHOUSE PICK UP POINT, PICK UP PASSENGERS CONTINUE TO MT EDGEcombe PICK UP POINT PICK UP PASSENGERS CONTINUE ON R03, LEFT TO M27 (JABU NGCOBO DRIVE) INTO IRELAND STREET VERULAM AND RETURN ON THE SAME ROUTE.</p> <p>PHOENIX TO VERULAM (ALTERNATIVE ROUTE) FROM PHOENIX TAXI RANK NO.86 PICK UP PASSENGERS LEFT TO PEGASUS STREET PICK UP PASSENGERS LEFT TO PHOENIX HIGHWAY PICK UP PASSENGERS RIGHT TO INDUSTRIAL PARK PICK UP PASSENGERS, RIGHT TO FERNHAM DRIVE PICK UP PASSENGERS, LEFT TO LENHAM DRIVE PICK UP PASSENGERS, LEFT TO JG CHAMPION DRIVE PICK UP PASSENGERS, LEFT TO R02 (GOPALAL HURBANS) RIGHT TO M27, LEFT TO IRELAND STREET TAXI RANK IN VERULAM.</p> <p>RETURN ROUTE FROM IRELAND STREET TAXI RANK IN VERULAM, INTO M27 (JABU NGCOBO) RIGHT TO OLD MAIN ROAD, RIGHT TO PHOENIX PLAZA TAXI RANK IN PHOENIX PLAZA.</p>
12.9	<p>KZPRERC2759790 - PHOENIX TO MT EDGEcombe FROM PHOENIX TAXI RANK NO.86 IN PHOENIX PLAZA PICK UP PASSENGERS LEFT TO PANDORA STREET PICK UP PASSENGERS LEFT TO PARTHENON PICK UP PASSENGERS RIGHT TO PHOENIX HIGHWAY PICK UP PASSENGERS RIGHT TO R02, LEFT TO SIPHOSETHU ROAD, LEFT TO FLANDERS DRIVE TO FLANDERS MALL IN MT. EDGEcombe AND RETURN TO PHOENIX PLAZA TAXI RANK NO.86 IN PHOENIX PLAZA ON THE SAME ROUTE.</p>
12.10	<p>KZPRERC2759839 - PHOENIX TO DURBAN FROM PHOENIX TAXI RANK NO.86 IN PHOENIX PLAZA PICK UP PASSENGERS, LEFT TO PANDORA STREET PICK UP PASSENGERS, LEFT TO PARTHENON PICK UP PASSENGERS, RIGHT TO PHOENIX HIGHWAY PICK UP PASSENGERS, RIGHT TO R102, LEFT TO SIPHOSETHU ROAD, LEFT TO FLANDERS DRIVE, INTO M41, RIGHT INTO BRAMFISHER ROAD, LEFT TO SOLDIERS WAY LEFT TO DENNIS HURLEY STREET, LEFT TO INGCUE STREET LEFT TO A B XUMA STREET INTO RANK NO79 IN DURBAN. RANK 39 IN DURBAN FROM BRAMFISHER ROAD LEFT TO GREY STREET LEFT TO PRINCE EDWARD STREET TO RANK NO39 IN DURBAN AND RETURN TO PHOENIX. RANK 57 IN DURBAN FROM JULIUS NYERERE AVENUE RIGHT TO MARKET ROAD RIGHT TO JOHANNES NKOSI STREET TO RANK57 IN DURBAN AND RETURN TO PHOENIX. RANK 250 IN DURBAN FROM BRAMFISHER ROAD INTO DAVID WEBSTER STREET RIGHT TO JULIUS NYERERE AVENUE, RIGHT TO MARKET ROAD TAXI RANK NO250 AND RETURN TO PHOENIX.</p>



transport

Department:
Transport
Province of KwaZulu-Natal

GAZETTE

LGKZNG47-2020-MAR

REGION: ALL

1)	Application Number: APP0122463	2)	Gazette Number: LGKZNG47-2020-MAR
3)	Applicant: S AYOB ID NO. 6907015161086 Association: PHOENIX TAXI ASSOCIATION	4)	Applicant Address: 118 B HENDRY ROAD OVERPORT DURBAN 4091
5)	Existing Licence Holder: NOT APPLICABLE ID NO. NOT APPLICABLE	6)	Existing Licence Holder Address: NOT APPLICABLE
7)	Type of application: NEW OPERATING LICENCE	8)	Operating Licence Number: 1263213
9)	Vehicle Type: MINIBUS	10)	1 X 15 (SEATED) + 0 (STANDING)
11)	Region: GREATER NORTH		
12.1	KZPRERC2759398 - PHOENIX INNER CIRCLE ROUTE UNIT 1 – UNIT 13 FROM PHOENIX TAXI RANK NO.86 INTO PANDORA ROAD, PICK UP PASSENGERS, LEFT TO LONGCROFT ROAD, PICK UP PASSENGERS, RIGHT TO PHOENIX HIGHWAY, PICK UP PASSENGERS, RIGHT TO LONG BURY, PICK UP PASSENGERS, CROSS PHOENIX HIGHWAY TO LENHAM DRIVE PICK UP PASSENGERS, LEFT TO FERNHAM DRIVE, PICK UP PASSENGERS INTO INDUSTRIAL PARK DRIVE PICK UP PASSENGERS LEFT TO HUNSLET DRIVE PICK UP PASSENGERS, RIGHT TO ABERDARE DRIVE PICK UP PASSENGERS RIGHT TO PHOENIX HIGHWAY, PICK UP PASSENGERS TO HILLHEAD DRIVE RIGHT TO WHITE HOUSE AND RETURN TO PHOENIX ON THE SAME ROUTE.		
12.2	KZPRERC2759447 - INNER CIRCLE UNIT 1, 2, 3, 4, 7 AND 8 FROM PHOENIX TAXI RANK NO.86, LEFT TO LONGCROFT PICK UP PASSENGERS, RIGHT TO PHOENIX HIGHWAY PICK UP PASSENGERS, RIGHT TO RIDGECROFT DRIVE PICK UP PASSENGERS, RIGHT TO LONGBURY DRIVE PICK UP PASSENGERS, LEFT TO CROFTBURY DRIVE PICK UP PASSENGERS, LEFT TO EASTBURY DRIVE PICK UP PASSENGERS, RIGHT TO WHITE HOUSE SHOPPING CENTRE. FROM WHITE HOUSE SHOPPING CENTRE INTO R103 LEFT INTO PHOENIX HIGHWAY, LEFT TO GREENBURY DRIVE, LEFT TO DALEVIEW DRIVE, LEFT TO STONEBRIDGE DRIVE, LEFT TO RISEGATE DRIVE, LEFT TO STONEBRIDGE DRIVE AGAIN, RIGHT TO GREENBURY DRIVE, LEFT TO TOWER ROAD, LEFT TO CARDINAL ROAD, RIGHT TO STONEBRIDGE DRIVE, LEFT TO ACARA STREET, LEFT TO STONEBRIDGE DRIVE, LEFT TO PHOENIX HIGHWAY, RIGHT TO PANDORA INTO PHOENIX PLAZA TAXI RANK NO.86.		
12.3	KZPRERC2759496 - INNER CIRCLE UNIT 1, 2, 3, 4, 5, 6, 7, 8, 9, 10, 11, 12 AND 13 FROM PHOENIX TAXI RANK NO. 86 TO PANDORA ROAD, RIGHT TO LONGCROFT PICK UP PASSENGERS, RIGHT TO LONGBURY DRIVE PICK UP PASSENGERS, INTO LENHAM DRIVE PICK UP PASSENGERS, LEFT TO WHETSTONE DRIVE, PICK UP PASSENGERS, LEFT TO BROOKSTONE DRIVE PICK UP PASSENGERS AND RETURN AT THE CLINIC, PICK UP PASSENGERS, LEFT TO FERNHAM DRIVE PICK UP PASSENGERS, LEFT TO PHOENIX INDUSTRIAL PARK PICK UP PASSENGERS RIGHT TO PHOENIX HIGHWAY PICK UP PASSENGERS LEFT TO CLAYFIELD DRIVE PICK UP PASSENGERS, LEFT TO CRANBROOK DRIVE PICK UP PASSENGERS, RIGHT TO ROCKFORD DRIVE, LEFT TO REDBURY DRIVE, LEFT TO RUSTON PLACE PICK UP PASSENGERS, LEFT TO PHOENIX HIGHWAY PICK UP PASSENGERS, RIGHT TO R03 INTO WHITE HOUSE AND RETURN ON THE SAME ROUTE.		
12.4	KZPRERC2759545 - INNER CIRCLE UNIT 13, 14, 15 AND 16 FROM PHOENIX PLAZA TAXI RANK NO.86, RIGHT TO PANDORA STREET PICK UP PASSENGERS, RIGHT TO PHATHEON STREET PICK UP PASSENGERS, RIGHT TO J G CHAMPION DRIVE PICK UP PASSENGERS, RIGHT TO BRAISFORD AVENUE PICK UP PASSENGERS INTO TATFORD AVENUE PICK UP PASSENGERS, LEFT TO RUEFORD AVENUE PICK UP PASSENGERS, LEFT TO SUNFORD AVENUE PICK UP PASSENGERS, RIGHT TO LENHAM DRIVE PICK UP PASSENGERS, LEFT TO NORTHGROFT AVENUE PICK UP PASSENGERS LEFT TO AVELIN CRESCENT PICK UP PASSENGERS RIGHT TO NEDLEN ROAD PICK UP PASSENGERS, RIGHT TO ESLEEN CRESCENT PICK UP PASSENGERS LEFT TO NORTHGROFT DRIVE PICK UP PASSENGERS, LEFT TO ESLEEN CRESCENT PICK UP PASSENGERS RIGHT TO RUFFLEEN ROAD PICK UP PASSENGERS RIGHT TO LENHAM DRIVE PICK UP PASSENGERS, LEFT TO WESTHAM DRIVE, PICK UP PASSENGERS RIGHT TO HEXHAM ROAD, PICK UP PASSENGERS, LEFT TO IVERHAM ROAD, PICK UP PASSENGERS RIGHT TO CHIPPENHAM ROAD PICK UP PASSENGERS RIGHT TO WESTHAM ROAD PICK UP PASSENGERS AND TURN BACK AT KWAMAMBA STORES ON WESTHAM ROAD, PICK UP PASSENGERS LEFT TO HEXHAM ROAD, PICK UP PASSENGERS LEFT TO BROOKSFERN ROAD, PICK UP PASSENGERS RIGHT TO TOTTENHAM PLACE, PICK UP PASSENGERS LEFT TO HEXHAM, LEFT TO TWICKENHAM PLACE PICK UP PASSENGERS LEFT TO HEXAM, LEFT TO WESTHAM ROAD PICK UP PASSENGERS, LEFT TO LENHAM PICK UP PASSENGERS RIGHT TO JG CHAMPION DRIVE PICK UP PASSENGERS LEFT TO PHOENIX HIGHWAY RIGHT TO PHATHEON INTO PHOENIX PLAZA TAXI RANK NO.86.		
12.5	KZPRERC2759594 - PALM VIEW ROUTE INNER CIRCLE UNIT 20, 21, 23 AND 25 FROM PHOENIX PLAZA TAXI RANK NO.86 LEFT TO PERGUSUS ROAD PICK UP PASSENGERS, RIGHT TO PHOENIX HIGHWAY PICK UP PASSENGERS, LEFT TO HANNAFORD DRIVE PICK UP PASSENGERS, RIGHT TO CANEHAVEN DRIVE PICK UP PASSENGERS, RIGHT TO JG CHAMPION DRIVE PICK UP PASSENGERS, LEFT TO PALMVIEW DRIVE PICK UP PASSENGERS, RIGHT TO TRENANCE PARK DRIVE PICK UP PASSENGERS, LEFT TO CENTRAL PARK DRIVE PICK UP PASSENGERS LEFT TO PALMVIEW DRIVE PICK UP PASSENGERS RIGHT TO JG CHAMPION DRIVE PICK UP PASSENGERS, LEFT TO CANEHAVEN DRIVE PICK UP PASSENGERS, LEFT TO HANNAFORD DRIVE PICK UP PASSENGERS RIGHT TO PHOENIX HIGHWAY PICK UP PASSENGERS, LEFT TO LONGCROFT, RIGHT TO PANDORA ROAD TO PHOENIX TAXI RANK NO.86 IN PHOENIX PLAZA.		
12.6	KZPRERC2759643 - TERRANCE MANOR ROUTE UNIT 15, 19, 20, 23 AND 24 FROM PHOENIX PLAZA TAXI RANK NO.86 PICK UP PASSENGERS, RIGHT TO PANDORA ROAD PICK UP PASSENGERS RIGHT TO PHARTHENON STREET PICK UP PASSENGERS RIGHT TO CHARTFORD DRIVE PICK UP PASSENGERS, RIGHT TO CHARTFORD DRIVE PICK UP PASSENGERS, LEFT TO SUNFORD DRIVE PICK UP PASSENGERS, RIGHT TO ALLENFORD DRIVE PICK UP PASSENGERS, LEFT TO DIPSIDE ROAD PICK UP PASSENGERS, LEFT TO HANNAFORD DRIVE PICK UP PASSENGERS, LEFT TO CANEHAVEN DRIVE PICK UP PASSENGERS, INTO BROOKDALE DRIVE PICK UP PASSENGERS, LEFT TO CARDHAM DRIVE AND RETURN ON CARDHAM DRIVE TO JOIN CRESTBROOK DRIVE, LEFT TO PALMVIEW DRIVE PICK UP PASSENGERS LEFT TO TENANCE PARK DRIVE PICK UP PASSENGERS, RIGHT TO CENTRAL PARK DRIVE PICK UP PASSENGERS, RIGHT TO TOPALMVIEW DRIVE PICK UP PASSENGERS, RIGHT TO CRESTBROOK DRIVE PICK UP PASSENGERS, LEFT TO BROOKDALE DRIVE PICK UP PASSENGERS TO CANEHAVEN DRIVE PICK UP PASSENGERS, RIGHT TO HANNAFORD DRIVE PICK UP PASSENGERS, RIGHT TO PHOENIX HIGHWAY, PICK UP PASSENGERS, LEFT TO LONGCROFT, RIGHT TO PANDORA STREET TO PHOENIX TAXI RANK NO.86 IN PHOENIX PLAZA.		
12.7	KZPRERC2759692 - UNIT 17, 18, 19, 20, 21 AND 22 FROM PHOENIX TAXI RANK NO.86 IN PHOENIX PLAZA, PICK UP PASSENGERS, LEFT TO PARTHENON PICK UP PASSENGERS, RIGHT TO PHOENIX HIGHWAY PICK UP PASSENGERS, LEFT TO STANMORE DRIVE PICK UP PASSENGERS, LEFT TO GROVE END DRIVE PICK UP PASSENGERS, LEFT TO RUDMORE DRIVE PICK UP PASSENGERS, LEFT TO FORESTHAVEN DRIVE PICK UP PASSENGERS, RIGHT TO VIEWHAVEN DRIVE PICK UP PASSENGERS, LEFT TO JG CHAMPION PICK UP PASSENGERS, LEFT TO CANEHAVEN DRIVE PICK UP PASSENGERS, LEFT TO FOREST HAVEN DRIVE PICK UP PASSENGERS, LEFT TO CANEHAVEN DRIVE PICK UP PASSENGERS, LEFT TO FOREST HAVEN DRIVE PICK UP PASSENGERS, RIGHT TO HANNAFORD DRIVE PICK UP PASSENGERS, RIGHT TO PHOENIX HIGHWAY, PICK UP PASSENGERS, LEFT TO LONGCROFT, RIGHT TO PANDORA ROAD TO PHOENIX TAXI RANK IN PHOENIX PLAZA.		



transport

Department:
Transport
Province of KwaZulu-Natal

GAZETTE

LGKZNG47-2020-MAR

REGION: ALL

12.8	<p>KZPRERC2759741 - PHOENIX TO VERULAM FROM PHOENIX PLAZA TAXI RANK NO.86 TOPHOENIX HIGHWAY PICK UP PASSENGER, TO RANK NO103 PICK UP PASSENGERS, RIGHT TO WHITEHOUSE PICK UP POINT, PICK UP PASSENGERS CONTINUE TO MT EDGEcombe PICK UP POINT PICK UP PASSENGERS CONTINUE ON R03, LEFT TO M27 (JABU NGCOBO DRIVE) INTO IRELAND STREET VERULAM AND RETURN ON THE SAME ROUTE.</p> <p>PHOENIX TO VERULAM (ALTERNATIVE ROUTE) FROM PHOENIX TAXI RANK NO.86 PICK UP PASSENGERS LEFT TO PEGASUS STREET PICK UP PASSENGERS LEFT TO PHOENIX HIGHWAY PCIK UP PASSENGERS RIGHT TO INDUSTRIAL PARK PICK UP PASSENGERS, RIGHT TO FERNHAM DRIVE PICK UP PASSENGERS, LEFT TO LENHAM DRIVE PICK UP PASSENGERS, LEFT TO JG CHAMPION DRIVE PICK UP PASSENGERS, LEFT TO R02 (GOPALAL HURBANS) RIGHT TO M27, LEFT RO IRELAND STREET TAXI RANK IN VERULAM.</p> <p>RETURN ROUTE FROM IRELAND STREET TAXI RANK IN VERULAM, INTO M27 (JABU NGCOBO) RIGHT TO OLD MAIN ROAD, RIGHT TO PHOENIX PLAZA TAXI RANK IN PHOENIX PLAZA.</p>
12.9	<p>KZPRERC2759790 - PHOENIX TO MT EDGEcombe FROM PHOENIX TAXI RANK NO.86 IN PHOENIX PLAZA PICK UP PASSENGERS LEFT TO PANDORA STREET PICK UP PASSENGERS LEFT TO PARTHENON PICK UP PASSENGERS RIGHT TO PHOENIX HIGHWAY PICK UP PASSENGERS RIGHT TO R02, LEFT TO SIPHOSETHU ROAD, LEFT TO FLANDERS DRIVE TO FLANDERS MALL IN MT. EDGEcombe AND RETURN TO PHOENIX PLAZA TAXI RANK NO.86 IN PHOENIX PLAZA ON THE SAME ROUTE.</p>
12.10	<p>KZPRERC2759839 - PHOENIX TO DURBAN FROM PHOENIX TAXI RANK NO.86 IN PHOENIX PLAZA PICK UP PASSENGERS, LEFT TO PANDORA STREET PICK UP PASSENGERS, LEFT TO PARTHENON PICK UP PASSENGERS, RIGHT TOPHOENIX HIGHWAY PICK UP PASSENGERS, RIGHT TO R102, LEFT TO SIPHOSETHU ROAD, LEFT TO FLANDERS DRIVE, INTO M41, RIGHT INTO BRAMFISHER ROAD, LEFT TO SOLDIERS WAY LEFT TO DENNIS HURLEY STREET, LEFT TO INGCUE STREET LEFT TO A B XUMA STREET INTO RANK NO79 IN DURBAN. RANK 39 IN DURBAN FROM BRAMFISHER ROAD LEFT TO GREY STREET LEFT TO PRINCE EDWARD STREET TO RANK NO39 IN DURBAN AND RETURN TO PHOENIX. RANK 57 IN DURBAN FROM JULIUS NYERERE AVENUE RIGHT TO MARKET ROAD RIGHT TO JOHANNES NKOSI STREET TO RANK57 IN DURBAN AND RETURN TO PHOENIX. RANK 250 IN DURBAN FROM BRAMFISHER ROAD INTO DAVID WEBSTER STREET RIGHT TO JULIUS NYERERE AVENUE, RIGHT TO MARKET ROAD TAXI RANK NO250 AND RETURN TO PHOENIX.</p>



transport

Department:
Transport
Province of KwaZulu-Natal

GAZETTE

LGKZNG47-2020-MAR

REGION: ALL

1)	Application Number: APP0122465	2)	Gazette Number: LGKZNG47-2020-MAR
3)	Applicant: SA NDLOVU ID NO. 5311175668082 Association: AZALEA TAXI ASSOCIATION	4)	Applicant Address: 1107 UNIT 18 IMBALI 3201
5)	Existing Licence Holder: NOT APPLICABLE ID NO. NOT APPLICABLE	6)	Existing Licence Holder Address: NOT APPLICABLE
7)	Type of application: NEW OPERATING LICENCE	8)	Operating Licence Number: LGKZN0403000563
9)	Vehicle Type: MINIBUS	10)	1 X 15 (SEATED) + 0 (STANDING)
11)	Region: UMGUNGUNDLOVU		
12.1	<p>2100GG2A6ERH00047289 - AZALEA TO SLATTER STREET</p> <p>AZALEA TO PIETERMARITZBURG VIA UNIT 18, FEZOKUHLE SCHOOL, 30, MAQINASE, POST OFFICE. RESTRICTED FROM PICKING UP ON FORWARD LEG BETWEEN 30 AND PIETERMARITZBURG, RESTRICTED FROM SETTING DOWN ON RETURN LEG BETWEEN 30 AND PIETERMARITZBURG.</p>		



transport

Department:
Transport
Province of KwaZulu-Natal

GAZETTE

LGKZNG47-2020-MAR

REGION: ALL

1)	Application Number: APP0122467	2)	Gazette Number: LGKZNG47-2020-MAR
3)	Applicant: K HARRICHUNDER ID NO. 6412255167083 Association: PHOENIX TAXI ASSOCIATION	4)	Applicant Address: 10 RIVERFERN PLACE PHOENIX REDFERN 4068
5)	Existing Licence Holder: NOT APPLICABLE ID NO. NOT APPLICABLE	6)	Existing Licence Holder Address: NOT APPLICABLE
7)	Type of application: NEW OPERATING LICENCE	8)	Operating Licence Number: 1265921
9)	Vehicle Type: MINIBUS TAXI	10)	1 X 9-16 (SEATED) + 0 (STANDING)
11)	Region: GREATER NORTH		
12.1	KZPRERC2759398 - PHOENIX INNER CIRCLE ROUTE UNIT 1 – UNIT 13 FROM PHOENIX TAXI RANK NO.86 INTO PANDORA ROAD, PICK UP PASSENGERS, LEFT TO LONGCROFT ROAD, PICK UP PASSENGERS, RIGHT TO PHOENIX HIGHWAY, PICK UP PASSENGERS, RIGHT TO LONG BURY, PICK UP PASSENGERS, CROSS PHOENIX HIGHWAY TO LENHAM DRIVE PICK UP PASSENGERS, LEFT TO FERNHAM DRIVE, PICK UP PASSENGERS INTO INDUSTRIAL PARK DRIVE PICK UP PASSENGERS LEFT TO HUNSLET DRIVE PICK UP PASSENGERS, RIGHT TO ABERDARE DRIVE PICK UP PASSENGERS RIGHT TO PHOENIX HIGHWAY, PICK UP PASSENGERS TO HILLHEAD DRIVE RIGHT TO WHITE HOUSE AND RETURN TO PHOENIX ON THE SAME ROUTE.		
12.2	KZPRERC2759447 - INNER CIRCLE UNIT 1, 2, 3, 4, 7 AND 8 FROM PHOENIX TAXI RANK NO.86, LEFT TO LONGCROFT PICK UP PASSENGERS, RIGHT TO PHOENIX HIGHWAY PICK UP PASSENGERS, RIGHT TO RIDGECROFT DRIVE PICK UP PASSENGERS, RIGHT TO LONGBURY DRIVE PICK UP PASSENGERS, LEFT TO CROFTBURY DRIVE PICK UP PASSENGERS, LEFT TO EASTBURY DRIVE PICK UP PASSENGERS, RIGHT TO WHITE HOUSE SHOPPING CENTRE. FROM WHITE HOUSE SHOPPING CENTRE INTO R103 LEFT INTO PHOENIX HIGHWAY, LEFT TO GREENBURY DRIVE, LEFT TO DALEVIEW DRIVE, LEFT TO STONEBRIDGE DRIVE, LEFT TO RISEGATE DRIVE, LEFT TO STONEBRIDGE DRIVE AGAIN, RIGHT TO GREENBURY DRIVE, LEFT TO TOWER ROAD, LEFT TO CARDINAL ROAD, RIGHT TO STONEBRIDGE DRIVE, LEFT TO ACARA STREET, LEFT TO STONEBRIDGE DRIVE, LEFT TO PHOENIX HIGHWAY, RIGHT TO PANDORA INTO PHOENIX PLAZA TAXI RANK NO.86.		
12.3	KZPRERC2759496 - INNER CIRCLE UNIT 1, 2, 3, 4, 5, 6, 7, 8, 9, 10, 11, 12 AND 13 FROM PHOENIX TAXI RANK NO. 86 TO PANDORA ROAD, RIGHT TO LONGCROFT PICK UP PASSENGERS, RIGHT TO LONGBURY DRIVE PICK UP PASSENGERS, INTO LENHAM DRIVE PICK UP PASSENGERS, LEFT TO WHETSTONE DRIVE, PICK UP PASSENGERS, LEFT TO BROOKSTONE DRIVE PICK UP PASSENGERS AND RETURN AT THE CLINIC, PICK UP PASSENGERS, LEFT TO FERNHAM DRIVE PICK UP PASSENGERS, LEFT TO PHOENIX INDUSTRIAL PARK PICK UP PASSENGERS RIGHT TO PHOENIX HIGHWAY PICK UP PASSENGERS LEFT TO CLAYFIELD DRIVE PICK UP PASSENGERS, LEFT TO CRANBROOK DRIVE PICK UP PASSENGERS, RIGHT TO ROCKFORD DRIVE, LEFT TO REDBURY DRIVE, LEFT TO RUSTON PLACE PICK UP PASSENGERS, LEFT TO PHOENIX HIGHWAY PICK UP PASSENGERS, RIGHT TO R03 INTO WHITE HOUSE AND RETURN ON THE SAME ROUTE.		
12.4	KZPRERC2759545 - INNER CIRCLE UNIT 13, 14, 15 AND 16 FROM PHOENIX PLAZA TAXI RANK NO.86, RIGHT TO PANDORA STREET PICK UP PASSENGERS, RIGHT TO PHATHEON STREET PICK UP PASSENGERS, RIGHT TO J G CHAMPION DRIVE PICK UP PASSENGERS, RIGHT TO BRAISFORD AVENUE PICK UP PASSENGERS INTO TATFORD AVENUE PICK UP PASSENGERS, LEFT TO RUEFORD AVENUE PICK UP PASSENGERS, LEFT TO SUNFORD AVENUE PICK UP PASSENGERS, RIGHT TO LENHAM DRIVE PICK UP PASSENGERS, LEFT TO NORTHGROFT AVENUE PICK UP PASSENGERS LEFT TO AVELIN CRESCENT PICK UP PASSENGERS RIGHT TO NEDLEN ROAD PICK UP PASSENGERS, RIGHT TO ESLEEN CRESCENT PICK UP PASSENGERS LEFT TO NORTHGROFT DRIVE PICK UP PASSENGERS, LEFT TO ESLEEN CRESCENT PICK UP PASSENGERS RIGHT TO RUFFLEEN ROAD PICK UP PASSENGERS RIGHT TO LENHAM DRIVE PICK UP PASSENGERS, LEFT TO WESTHAM DRIVE, PICK UP PASSENGERS RIGHT TO HEXHAM ROAD, PICK UP PASSENGERS, LEFT TO IVERHAM ROAD, PICK UP PASSENGERS RIGHT TO CHIPPENHAM ROAD PICK UP PASSENGERS RIGHT TO WESTHAM ROAD PICK UP PASSENGERS AND TURN BACK AT KWAMAMBA STORES ON WESTHAM ROAD, PICK UP PASSENGERS LEFT TO HEXHAM ROAD, PICK UP PASSENGERS LEFT TO BROOKSFERN ROAD, PICK UP PASSENGERS RIGHT TO TOTTENHAM PLACE, PICK UP PASSENGERS LEFT TO HEXHAM, LEFT TO TWICKENHAM PLACE PICK UP PASSENGERS LEFT TO HEXAM, LEFT TO WESTHAM ROAD PICK UP PASSENGERS, LEFT TO LENHAM PICK UP PASSENGERS RIGHT TO JG CHAMPION DRIVE PICK UP PASSENGERS LEFT TO PHOENIX HIGHWAY RIGHT TO PHATHEON INTO PHOENIX PLAZA TAXI RANK NO.86.		
12.5	KZPRERC2759594 - PALM VIEW ROUTE INNER CIRCLE UNIT 20, 21, 23 AND 25 FROM PHOENIX PLAZA TAXI RANK NO.86 LEFT TO PERGUSUS ROAD PICK UP PASSENGERS, RIGHT TO PHOENIX HIGHWAY PICK UP PASSENGERS, LEFT TO HANNAFORD DRIVE PICK UP PASSENGERS, RIGHT TO CANEHAVEN DRIVE PICK UP PASSENGERS, RIGHT TO JG CHAMPION DRIVE PICK UP PASSENGERS, LEFT TO PALMVIEW DRIVE PICK UP PASSENGERS, RIGHT TO TRENANCE PARK DRIVE PICK UP PASSENGERS, LEFT TO CENTRAL PARK DRIVE PICK UP PASSENGERS LEFT TO PALMVIEW DRIVE PICK UP PASSENGERS RIGHT TO JG CHAMPION DRIVE PICK UP PASSENGERS, LEFT TO CANEHAVEN DRIVE PICK UP PASSENGERS, LEFT TO HANNAFORD DRIVE PICK UP PASSENGERS RIGHT TO PHOENIX HIGHWAY PICK UP PASSENGERS, LEFT TO LONGCROFT, RIGHT TO PANDORA ROAD TO PHOENIX TAXI RANK NO.86 IN PHOENIX PLAZA.		
12.6	KZPRERC2759643 - TERRANCE MANOR ROUTE UNIT 15, 19, 20, 23 AND 24 FROM PHOENIX PLAZA TAXI RANK NO.86 PICK UP PASSENGERS, RIGHT TO PANDORA ROAD PICK UP PASSENGERS RIGHT TO PHARTHENON STREET PICK UP PASSENGERS RIGHT TO CHARTFORD DRIVE PICK UP PASSENGERS, RIGHT TO CHARTFORD DRIVE PICK UP PASSENGERS, LEFT TO SUNFORD DRIVE PICK UP PASSENGERS, RIGHT TO ALLENFORD DRIVE PICK UP PASSENGERS, LEFT TO DIPSIDE ROAD PICK UP PASSENGERS, LEFT TO HANNAFORD DRIVE PICK UP PASSENGERS, LEFT TO CANEHAVEN DRIVE PICK UP PASSENGERS, INTO BROOKDALE DRIVE PICK UP PASSENGERS, LEFT TO CARDHAM DRIVE AND RETURN ON CARDHAM DRIVE TO JOIN CRESTBROOK DRIVE, LEFT TO PALMVIEW DRIVE PICK UP PASSENGERS LEFT TO TENANCE PARK DRIVE PICK UP PASSENGERS, RIGHT TO CENTRAL PARK DRIVE PICK UP PASSENGERS, RIGHT TO TOPALMVIEW DRIVE PICK UP PASSENGERS, RIGHT TO CRESTBROOK DRIVE PICK UP PASSENGERS, LEFT TO BROOKDALE DRIVE PICK UP PASSENGERS TO CANEHAVEN DRIVE PICK UP PASSENGERS, RIGHT TO HANNAFORD DRIVE PICK UP PASSENGERS, RIGHT TO PHOENIX HIGHWAY, PICK UP PASSENGERS, LEFT TO LONGCROFT, RIGHT TO PANDORA STREET TO PHOENIX TAXI RANK NO.86 IN PHOENIX PLAZA.		
12.7	KZPRERC2759692 - UNIT 17, 18, 19, 20, 21 AND 22 FROM PHOENIX TAXI RANK NO.86 IN PHOENIX PLAZA, PICK UP PASSENGERS, LEFT TO PARTHENON PICK UP PASSENGERS, RIGHT TO PHOENIX HIGHWAY PICK UP PASSENGERS, LEFT TO STANMORE DRIVE PICK UP PASSENGERS, LEFT TO GROVE END DRIVE PICK UP PASSENGERS, LEFT TO RUDMORE DRIVE PICK UP PASSENGERS, LEFT TO FORESTHAVEN DRIVE PICK UP PASSENGERS, RIGHT TO VIEWHAVEN DRIVE PICK UP PASSENGERS, LEFT TO JG CHAMPION PICK UP PASSENGERS, LEFT TO CANEHAVEN DRIVE PICK UP PASSENGERS, LEFT TO FOREST HAVEN DRIVE PICK UP PASSENGERS, LEFT TO CANEHAVEN DRIVE PICK UP PASSENGERS, LEFT TO FOREST HAVEN DRIVE PICK UP PASSENGERS, RIGHT TO HANNAFORD DRIVE PICK UP PASSENGERS, RIGHT TO PHOENIX HIGHWAY, PICK UP PASSENGERS, LEFT TO LONGCROFT, RIGHT TO PANDORA ROAD TO PHOENIX TAXI RANK IN PHOENIX PLAZA.		



transport

Department:
Transport
Province of KwaZulu-Natal

GAZETTE

LGKZNG47-2020-MAR

REGION: ALL

12.8	<p>KZPRERC2759741 - PHOENIX TO VERULAM FROM PHOENIX PLAZA TAXI RANK NO.86 TOPHOENIX HIGHWAY PICK UP PASSENGER, TO RANK NO103 PICK UP PASSENGERS, RIGHT TO WHITEHOUSE PICK UP POINT, PICK UP PASSENGERS CONTINUE TO MT EDGEcombe PICK UP POINT PICK UP PASSENGERS CONTINUE ON R03, LEFT TO M27 (JABU NGCOBO DRIVE) INTO IRELAND STREET VERULAM AND RETURN ON THE SAME ROUTE.</p> <p>PHOENIX TO VERULAM (ALTERNATIVE ROUTE) FROM PHOENIX TAXI RANK NO.86 PICK UP PASSENGERS LEFT TO PEGASUS STREET PICK UP PASSENGERS LEFT TO PHOENIX HIGHWAY PICK UP PASSENGERS RIGHT TO INDUSTRIAL PARK PICK UP PASSENGERS, RIGHT TO FERNHAM DRIVE PICK UP PASSENGERS, LEFT TO LENHAM DRIVE PICK UP PASSENGERS, LEFT TO JG CHAMPION DRIVE PICK UP PASSENGERS, LEFT TO R02 (GOPALAL HURBANS) RIGHT TO M27, LEFT TO IRELAND STREET TAXI RANK IN VERULAM.</p> <p>RETURN ROUTE FROM IRELAND STREET TAXI RANK IN VERULAM, INTO M27 (JABU NGCOBO) RIGHT TO OLD MAIN ROAD, RIGHT TO PHOENIX PLAZA TAXI RANK IN PHOENIX PLAZA.</p>
12.9	<p>KZPRERC2759790 - PHOENIX TO MT EDGEcombe FROM PHOENIX TAXI RANK NO.86 IN PHOENIX PLAZA PICK UP PASSENGERS LEFT TO PANDORA STREET PICK UP PASSENGERS LEFT TO PARTHENON PICK UP PASSENGERS RIGHT TO PHOENIX HIGHWAY PICK UP PASSENGERS RIGHT TO R02, LEFT TO SIPHOSETHU ROAD, LEFT TO FLANDERS DRIVE TO FLANDERS MALL IN MT. EDGEcombe AND RETURN TO PHOENIX PLAZA TAXI RANK NO.86 IN PHOENIX PLAZA ON THE SAME ROUTE.</p>
12.10	<p>KZPRERC2759839 - PHOENIX TO DURBAN FROM PHOENIX TAXI RANK NO.86 IN PHOENIX PLAZA PICK UP PASSENGERS, LEFT TO PANDORA STREET PICK UP PASSENGERS, LEFT TO PARTHENON PICK UP PASSENGERS, RIGHT TO PHOENIX HIGHWAY PICK UP PASSENGERS, RIGHT TO R102, LEFT TO SIPHOSETHU ROAD, LEFT TO FLANDERS DRIVE, INTO M41, RIGHT INTO BRAMFISHER ROAD, LEFT TO SOLDIERS WAY LEFT TO DENNIS HURLEY STREET, LEFT TO INGCUE STREET LEFT TO A B XUMA STREET INTO RANK NO79 IN DURBAN. RANK 39 IN DURBAN FROM BRAMFISHER ROAD LEFT TO GREY STREET LEFT TO PRINCE EDWARD STREET TO RANK NO39 IN DURBAN AND RETURN TO PHOENIX. RANK 57 IN DURBAN FROM JULIUS NYERERE AVENUE RIGHT TO MARKET ROAD RIGHT TO JOHANNES NKOSI STREET TO RANK57 IN DURBAN AND RETURN TO PHOENIX. RANK 250 IN DURBAN FROM BRAMFISHER ROAD INTO DAVID WEBSTER STREET RIGHT TO JULIUS NYERERE AVENUE, RIGHT TO MARKET ROAD TAXI RANK NO250 AND RETURN TO PHOENIX.</p>



transport

Department:
Transport
Province of KwaZulu-Natal

GAZETTE

LGKZNG47-2020-MAR

REGION: ALL

1)	Application Number: APP0122468	2)	Gazette Number: LGKZNG47-2020-MAR
3)	Applicant: K HARRICHUNDER ID NO. 6412255167083 Association: PHOENIX TAXI ASSOCIATION	4)	Applicant Address: 10 RIVERFERN PLACE PHOENIX REDFERN 4068
5)	Existing Licence Holder: NOT APPLICABLE ID NO. NOT APPLICABLE	6)	Existing Licence Holder Address: NOT APPLICABLE
7)	Type of application: NEW OPERATING LICENCE	8)	Operating Licence Number: 1257173
9)	Vehicle Type: MINIBUS TAXI	10)	1 X 9-16 (SEATED) + 0 (STANDING)
11)	Region: GREATER NORTH		
12.1	KZPRERC2759398 - PHOENIX INNER CIRCLE ROUTE UNIT 1 – UNIT 13 FROM PHOENIX TAXI RANK NO.86 INTO PANDORA ROAD, PICK UP PASSENGERS, LEFT TO LONGCROFT ROAD, PICK UP PASSENGERS, RIGHT TO PHOENIX HIGHWAY, PICK UP PASSENGERS, RIGHT TO LONG BURY, PICK UP PASSENGERS, CROSS PHOENIX HIGHWAY TO LENHAM DRIVE PICK UP PASSENGERS, LEFT TO FERNHAM DRIVE, PICK UP PASSENGERS INTO INDUSTRIAL PARK DRIVE PICK UP PASSENGERS LEFT TO HUNSLET DRIVE PICK UP PASSENGERS, RIGHT TO ABERDARE DRIVE PICK UP PASSENGERS RIGHT TO PHOENIX HIGHWAY, PICK UP PASSENGERS TO HILLHEAD DRIVE RIGHT TO WHITE HOUSE AND RETURN TO PHOENIX ON THE SAME ROUTE.		
12.2	KZPRERC2759447 - INNER CIRCLE UNIT 1, 2, 3, 4, 7 AND 8 FROM PHOENIX TAXI RANK NO.86, LEFT TO LONGCROFT PICK UP PASSENGERS, RIGHT TO PHOENIX HIGHWAY PICK UP PASSENGERS, RIGHT TO RIDGECROFT DRIVE PICK UP PASSENGERS, RIGHT TO LONGBURY DRIVE PICK UP PASSENGERS, LEFT TO CROFTBURY DRIVE PICK UP PASSENGERS, LEFT TO EASTBURY DRIVE PICK UP PASSENGERS, RIGHT TO WHITE HOUSE SHOPPING CENTRE. FROM WHITE HOUSE SHOPPING CENTRE INTO R103 LEFT INTO PHOENIX HIGHWAY, LEFT TO GREENBURY DRIVE, LEFT TO DALEVIEW DRIVE, LEFT TO STONEBRIDGE DRIVE, LEFT TO RISEGATE DRIVE, LEFT TO STONEBRIDGE DRIVE AGAIN, RIGHT TO GREENBURY DRIVE, LEFT TO TOWER ROAD, LEFT TO CARDINAL ROAD, RIGHT TO STONEBRIDGE DRIVE, LEFT TO ACARA STREET, LEFT TO STONEBRIDGE DRIVE, LEFT TO PHOENIX HIGHWAY, RIGHT TO PANDORA INTO PHOENIX PLAZA TAXI RANK NO.86.		
12.3	KZPRERC2759496 - INNER CIRCLE UNIT 1, 2, 3, 4, 5, 6, 7, 8, 9, 10, 11, 12 AND 13 FROM PHOENIX TAXI RANK NO. 86 TO PANDORA ROAD, RIGHT TO LONGCROFT PICK UP PASSENGERS, RIGHT TO LONGBURY DRIVE PICK UP PASSENGERS, INTO LENHAM DRIVE PICK UP PASSENGERS, LEFT TO WHETSTONE DRIVE, PICK UP PASSENGERS, LEFT TO BROOKSTONE DRIVE PICK UP PASSENGERS AND RETURN AT THE CLINIC, PICK UP PASSENGERS, LEFT TO FERNHAM DRIVE PICK UP PASSENGERS, LEFT TO PHOENIX INDUSTRIAL PARK PICK UP PASSENGERS RIGHT TO PHOENIX HIGHWAY PICK UP PASSENGERS LEFT TO CLAYFIELD DRIVE PICK UP PASSENGERS, LEFT TO CRANBROOK DRIVE PICK UP PASSENGERS, RIGHT TO ROCKFORD DRIVE, LEFT TO REDBURY DRIVE, LEFT TO RUSTON PLACE PICK UP PASSENGERS, LEFT TO PHOENIX HIGHWAY PICK UP PASSENGERS, RIGHT TO R03 INTO WHITE HOUSE AND RETURN ON THE SAME ROUTE.		
12.4	KZPRERC2759545 - INNER CIRCLE UNIT 13, 14, 15 AND 16 FROM PHOENIX PLAZA TAXI RANK NO.86, RIGHT TO PANDORA STREET PICK UP PASSENGERS, RIGHT TO PHATHEON STREET PICK UP PASSENGERS, RIGHT TO J G CHAMPION DRIVE PICK UP PASSENGERS, RIGHT TO BRAISFORD AVENUE PICK UP PASSENGERS INTO TATFORD AVENUE PICK UP PASSENGERS, LEFT TO RUEFORD AVENUE PICK UP PASSENGERS, LEFT TO SUNFORD AVENUE PICK UP PASSENGERS, RIGHT TO LENHAM DRIVE PICK UP PASSENGERS, LEFT TO NORTHGROFT AVENUE PICK UP PASSENGERS LEFT TO AVELIN CRESCENT PICK UP PASSENGERS RIGHT TO NEDLEN ROAD PICK UP PASSENGERS, RIGHT TO ESLEEN CRESCENT PICK UP PASSENGERS LEFT TO NORTHGROFT DRIVE PICK UP PASSENGERS, LEFT TO ESLEEN CRESCENT PICK UP PASSENGERS RIGHT TO RUFFLEEN ROAD PICK UP PASSENGERS RIGHT TO LENHAM DRIVE PICK UP PASSENGERS, LEFT TO WESTHAM DRIVE, PICK UP PASSENGERS RIGHT TO HEXHAM ROAD, PICK UP PASSENGERS, LEFT TO IVERHAM ROAD, PICK UP PASSENGERS RIGHT TO CHIPPENHAM ROAD PICK UP PASSENGERS RIGHT TO WESTHAM ROAD PICK UP PASSENGERS AND TURN BACK AT KWAMAMBA STORES ON WESTHAM ROAD, PICK UP PASSENGERS LEFT TO HEXHAM ROAD, PICK UP PASSENGERS LEFT TO BROOKSFERN ROAD, PICK UP PASSENGERS RIGHT TO TOTTENHAM PLACE, PICK UP PASSENGERS LEFT TO HEXHAM, LEFT TO TWICKENHAM PLACE PICK UP PASSENGERS LEFT TO HEXAM, LEFT TO WESTHAM ROAD PICK UP PASSENGERS, LEFT TO LENHAM PICK UP PASSENGERS RIGHT TO JG CHAMPION DRIVE PICK UP PASSENGERS LEFT TO PHOENIX HIGHWAY RIGHT TO PHATHEON INTO PHOENIX PLAZA TAXI RANK NO.86.		
12.5	KZPRERC2759594 - PALM VIEW ROUTE INNER CIRCLE UNIT 20, 21, 23 AND 25 FROM PHOENIX PLAZA TAXI RANK NO.86 LEFT TO PERGUSUS ROAD PICK UP PASSENGERS, RIGHT TO PHOENIX HIGHWAY PICK UP PASSENGERS, LEFT TO HANNAFORD DRIVE PICK UP PASSENGERS, RIGHT TO CANEHAVEN DRIVE PICK UP PASSENGERS, RIGHT TO JG CHAMPION DRIVE PICK UP PASSENGERS, LEFT TO PALMVIEW DRIVE PICK UP PASSENGERS, RIGHT TO TRENANCE PARK DRIVE PICK UP PASSENGERS, LEFT TO CENTRAL PARK DRIVE PICK UP PASSENGERS LEFT TO PALMVIEW DRIVE PICK UP PASSENGERS RIGHT TO JG CHAMPION DRIVE PICK UP PASSENGERS, LEFT TO CANEHAVEN DRIVE PICK UP PASSENGERS, LEFT TO HANNAFORD DRIVE PICK UP PASSENGERS RIGHT TO PHOENIX HIGHWAY PICK UP PASSENGERS, LEFT TO LONGCROFT, RIGHT TO PANDORA ROAD TO PHOENIX TAXI RANK NO.86 IN PHOENIX PLAZA.		
12.6	KZPRERC2759643 - TERRANCE MANOR ROUTE UNIT 15, 19, 20, 23 AND 24 FROM PHOENIX PLAZA TAXI RANK NO.86 PICK UP PASSENGERS, RIGHT TO PANDORA ROAD PICK UP PASSENGERS RIGHT TO PHARTHENON STREET PICK UP PASSENGERS RIGHT TO CHARTFORD DRIVE PICK UP PASSENGERS, RIGHT TO CHARTFORD DRIVE PICK UP PASSENGERS, LEFT TO SUNFORD DRIVE PICK UP PASSENGERS, RIGHT TO ALLENFORD DRIVE PICK UP PASSENGERS, LEFT TO DIPSIDE ROAD PICK UP PASSENGERS, LEFT TO HANNAFORD DRIVE PICK UP PASSENGERS, LEFT TO CANEHAVEN DRIVE PICK UP PASSENGERS, INTO BROOKDALE DRIVE PICK UP PASSENGERS, LEFT TO CARDHAM DRIVE AND RETURN ON CARDHAM DRIVE TO JOIN CRESTBROOK DRIVE, LEFT TO PALMVIEW DRIVE PICK UP PASSENGERS LEFT TO TENANCE PARK DRIVE PICK UP PASSENGERS, RIGHT TO CENTRAL PARK DRIVE PICK UP PASSENGERS, RIGHT TO TOPALMVIEW DRIVE PICK UP PASSENGERS, RIGHT TO CRESTBROOK DRIVE PICK UP PASSENGERS, LEFT TO BROOKDALE DRIVE PICK UP PASSENGERS TO CANEHAVEN DRIVE PICK UP PASSENGERS, RIGHT TO HANNAFORD DRIVE PICK UP PASSENGERS, RIGHT TO PHOENIX HIGHWAY, PICK UP PASSENGERS, LEFT TO LONGCROFT, RIGHT TO PANDORA STREET TO PHOENIX TAXI RANK NO.86 IN PHOENIX PLAZA.		
12.7	KZPRERC2759692 - UNIT 17, 18, 19, 20, 21 AND 22 FROM PHOENIX TAXI RANK NO.86 IN PHOENIX PLAZA, PICK UP PASSENGERS, LEFT TO PARTHENON PICK UP PASSENGERS, RIGHT TO PHOENIX HIGHWAY PICK UP PASSENGERS, LEFT TO STANMORE DRIVE PICK UP PASSENGERS, LEFT TO GROVE END DRIVE PICK UP PASSENGERS, LEFT TO RUDMORE DRIVE PICK UP PASSENGERS, LEFT TO FORESTHAVEN DRIVE PICK UP PASSENGERS, RIGHT TO VIEWHAVEN DRIVE PICK UP PASSENGERS, LEFT TO JG CHAMPION PICK UP PASSENGERS, LEFT TO CANEHAVEN DRIVE PICK UP PASSENGERS, LEFT TO FOREST HAVEN DRIVE PICK UP PASSENGERS, LEFT TO CANEHAVEN DRIVE PICK UP PASSENGERS, LEFT TO FOREST HAVEN DRIVE PICK UP PASSENGERS, RIGHT TO HANNAFORD DRIVE PICK UP PASSENGERS, RIGHT TO PHOENIX HIGHWAY, PICK UP PASSENGERS, LEFT TO LONGCROFT, RIGHT TO PANDORA ROAD TO PHOENIX TAXI RANK IN PHOENIX PLAZA.		



transport

Department:
Transport
Province of KwaZulu-Natal

GAZETTE

LGKZNG47-2020-MAR

REGION: ALL

12.8	<p>KZPRERC2759741 - PHOENIX TO VERULAM FROM PHOENIX PLAZA TAXI RANK NO.86 TOPHOENIX HIGHWAY PICK UP PASSENGER, TO RANK NO103 PICK UP PASSENGERS, RIGHT TO WHITEHOUSE PICK UP POINT, PICK UP PASSENGERS CONTINUE TO MT EDGEcombe PICK UP POINT PICK UP PASSENGERS CONTINUE ON R03, LEFT TO M27 (JABU NGCOBO DRIVE) INTO IRELAND STREET VERULAM AND RETURN ON THE SAME ROUTE.</p> <p>PHOENIX TO VERULAM (ALTERNATIVE ROUTE) FROM PHOENIX TAXI RANK NO.86 PICK UP PASSENGERS LEFT TO PEGASUS STREET PICK UP PASSENGERS LEFT TO PHOENIX HIGHWAY PCIK UP PASSENGERS RIGHT TO INDUSTRIAL PARK PICK UP PASSENGERS, RIGHT TO FERNHAM DRIVE PICK UP PASSENGERS, LEFT TO LENHAM DRIVE PICK UP PASSENGERS, LEFT TO JG CHAMPION DRIVE PICK UP PASSENGERS, LEFT TO R02 (GOPALAL HURBANS) RIGHT TO M27, LEFT RO IRELAND STREET TAXI RANK IN VERULAM.</p> <p>RETURN ROUTE FROM IRELAND STREET TAXI RANK IN VERULAM, INTO M27 (JABU NGCOBO) RIGHT TO OLD MAIN ROAD, RIGHT TO PHOENIX PLAZA TAXI RANK IN PHOENIX PLAZA.</p>
12.9	<p>KZPRERC2759790 - PHOENIX TO MT EDGEcombe FROM PHOENIX TAXI RANK NO.86 IN PHOENIX PLAZA PICK UP PASSENGERS LEFT TO PANDORA STREET PICK UP PASSENGERS LEFT TO PARTHENON PICK UP PASSENGERS RIGHT TO PHOENIX HIGHWAY PICK UP PASSENGERS RIGHT TO R02, LEFT TO SIPHOSETHU ROAD, LEFT TO FLANDERS DRIVE TO FLANDERS MALL IN MT. EDGEcombe AND RETURN TO PHOENIX PLAZA TAXI RANK NO.86 IN PHOENIX PLAZA ON THE SAME ROUTE.</p>
12.10	<p>KZPRERC2759839 - PHOENIX TO DURBAN FROM PHOENIX TAXI RANK NO.86 IN PHOENIX PLAZA PICK UP PASSENGERS, LEFT TO PANDORA STREET PICK UP PASSENGERS, LEFT TO PARTHENON PICK UP PASSENGERS, RIGHT TOPHOENIX HIGHWAY PICK UP PASSENGERS, RIGHT TO R102, LEFT TO SIPHOSETHU ROAD, LEFT TO FLANDERS DRIVE, INTO M41, RIGHT INTO BRAMFISHER ROAD, LEFT TO SOLDIERS WAY LEFT TO DENNIS HURLEY STREET, LEFT TO INGCUCE STREET LEFT TO A B XUMA STREET INTO RANK NO79 IN DURBAN. RANK 39 IN DURBAN FROM BRAMFISHER ROAD LEFT TO GREY STREET LEFT TO PRINCE EDWARD STREET TO RANK NO39 IN DURBAN AND RETURN TO PHOENIX. RANK 57 IN DURBAN FROM JULIUS NYERERE AVENUE RIGHT TO MARKET ROAD RIGHT TO JOHANNES NKOSI STREET TO RANK57 IN DURBAN AND RETURN TO PHOENIX. RANK 250 IN DURBAN FROM BRAMFISHER ROAD INTO DAVID WEBSTER STREET RIGHT TO JULIUS NYERERE AVENUE, RIGHT TO MARKET ROAD TAXI RANK NO250 AND RETURN TO PHOENIX.</p>



transport

Department:
Transport
Province of KwaZulu-Natal

GAZETTE

LGKZNG47-2020-MAR

REGION: ALL

1)	Application Number: APP0122471	2)	Gazette Number: LGKZNG47-2020-MAR
3)	Applicant: S THOOLSIRAM ID NO. 7409165164084 Association: PINETOWN TAXI OWNERS ASSOCIATION(LINKRD)	4)	Applicant Address: 20-58TH AVENUE UMHLATHUZANA TOWNSHIP KWA-ZULU NATAL 4092
5)	Existing Licence Holder: NOT APPLICABLE ID NO. NOT APPLICABLE	6)	Existing Licence Holder Address: NOT APPLICABLE
7)	Type of application: NEW OPERATING LICENCE	8)	Operating Licence Number: NOTAVAILABLE
9)	Vehicle Type: MINIBUS	10)	1 X 13 (SEATED) + 0 (STANDING)
11)	Region: DURBAN WEST		
12.1	<p>2206RK21004R00049630 - PINETOWN TO DURBAN</p> <p>FROM LINK ROAD TAXI RANK IN PINETOWN, LEFT INTO FORD ROAD, INTO CHAPEL STREET, RIGHT INTO CROMPTON STREET, LEFT INTO UNDERWOOD ROAD ALONG BARTLETT ROAD, STAPPLETON ROAD, ENTABENI ROAD AND CARVELL ROAD TO MAIN ROAD (M5) AND PROCEED ALONG M5 WHICH BECOMES SARNIA ROAD INTO UMBILO (R102), RIGHT INTO BEREA ROAD, INTO LANCERS ROAD, LEFT INTO WARWICK AVENUE, RIGHT INTO ALICE STREET, RIGHT INTO SOLDIERS WAY, LEFT INTO COMMERCIAL ROAD. LEFT INTO ALIHAL STREET, LEFT INTO ORDNANCE ROAD, INTO LEOPOLD STREET, LEFT INTO MARKET ROAD AND PROCEED TO RANK95 ON MARKET ROAD.</p> <p>RETURN.</p> <p>1.1. FROM RANK 95 IN MARKET ROAD, LEFT INTO MOORE ROAD, RIGHT INTO (M4) SOUTHERN FREEWAY, TAKE OFF RAMP RIGHT INTO M7 (EDWIN SWALES DRIVE), RIGHT INTO SARNIA ROAD (M5) TO ROSSBURGH TAXI RANK 95 AND RETURN ALONG SARNIA ROAD (M5) WHICH BECOMES MAIN ROAD, UNDERWOOD ROAD, LEFT INTO OLD MAIN ROAD, LEFT INTO MOODIE STREET, RIGHT INTO HILL STREET, LEFT INTO LINK ROAD AND PROCEED TO THE LINK ROAD TAXI RANK IN PINETOWN.</p> <p>ALTERNATIVE.</p> <p>1.2. FROM RANK 95 IN MARKET ROAD FOLLOW THE SAME ROUTE AS IN 1.1 UP TO THE INTERSECTION BETWEEN SARNIA AND STELLA ROAD THEN PROCEED LEFT INTO AND ALONG STELLA ROAD UNTIL ITS JUNCTION WITH SARNIA ROAD AND PROCEED TO LINK ROAD TAXI RANK AS IN 1.1.</p>		



transport

Department:
Transport
Province of KwaZulu-Natal

GAZETTE

LGKZNG47-2020-MAR

REGION: ALL

1)	Application Number: APP0122476	2)	Gazette Number: LGKZNG47-2020-MAR
3)	Applicant: I DEOLALL ID NO. 4910215040086 Association: PHOENIX TAXI ASSOCIATION	4)	Applicant Address: 37 SANDFERN GARDENS REDFERN PHOENIX 4068
5)	Existing Licence Holder: NOT APPLICABLE ID NO. NOT APPLICABLE	6)	Existing Licence Holder Address: NOT APPLICABLE
7)	Type of application: NEW OPERATING LICENCE	8)	Operating Licence Number: 1261097
9)	Vehicle Type: MINIBUS TAXI	10)	1 X 9-16 (SEATED) + 0 (STANDING)
11)	Region: GREATER NORTH		
12.1	KZPRERC2759398 - PHOENIX INNER CIRCLE ROUTE UNIT 1 – UNIT 13 FROM PHOENIX TAXI RANK NO.86 INTO PANDORA ROAD, PICK UP PASSENGERS, LEFT TO LONGCROFT ROAD, PICK UP PASSENGERS, RIGHT TO PHOENIX HIGHWAY, PICK UP PASSENGERS, RIGHT TO LONG BURY, PICK UP PASSENGERS, CROSS PHOENIX HIGHWAY TO LENHAM DRIVE PICK UP PASSENGERS, LEFT TO FERNHAM DRIVE, PICK UP PASSENGERS INTO INDUSTRIAL PARK DRIVE PICK UP PASSENGERS LEFT TO HUNSLET DRIVE PICK UP PASSENGERS, RIGHT TO ABERDARE DRIVE PICK UP PASSENGERS RIGHT TO PHOENIX HIGHWAY, PICK UP PASSENGERS TO HILLHEAD DRIVE RIGHT TO WHITE HOUSE AND RETURN TO PHOENIX ON THE SAME ROUTE.		
12.2	KZPRERC2759447 - INNER CIRCLE UNIT 1, 2, 3, 4, 7 AND 8 FROM PHOENIX TAXI RANK NO.86, LEFT TO LONGCROFT PICK UP PASSENGERS, RIGHT TO PHOENIX HIGHWAY PICK UP PASSENGERS, RIGHT TO RIDGECROFT DRIVE PICK UP PASSENGERS, RIGHT TO LONGBURY DRIVE PICK UP PASSENGERS, LEFT TO CROFTBURY DRIVE PICK UP PASSENGERS, LEFT TO EASTBURY DRIVE PICK UP PASSENGERS, RIGHT TO WHITE HOUSE SHOPPING CENTRE. FROM WHITE HOUSE SHOPPING CENTRE INTO R103 LEFT INTO PHOENIX HIGHWAY, LEFT TO GREENBURY DRIVE, LEFT TO DALEVIEW DRIVE, LEFT TO STONEBRIDGE DRIVE, LEFT TO RISEGATE DRIVE, LEFT TO STONEBRIDGE DRIVE AGAIN, RIGHT TO GREENBURY DRIVE, LEFT TO TOWER ROAD, LEFT TO CARDINAL ROAD, RIGHT TO STONEBRIDGE DRIVE, LEFT TO ACARA STREET, LEFT TO STONEBRIDGE DRIVE, LEFT TO PHOENIX HIGHWAY, RIGHT TO PANDORA INTO PHOENIX PLAZA TAXI RANK NO.86.		
12.3	KZPRERC2759496 - INNER CIRCLE UNIT 1, 2, 3, 4, 5, 6, 7, 8, 9, 10, 11, 12 AND 13 FROM PHOENIX TAXI RANK NO. 86 TO PANDORA ROAD, RIGHT TO LONGCROFT PICK UP PASSENGERS, RIGHT TO LONGBURY DRIVE PICK UP PASSENGERS, INTO LENHAM DRIVE PICK UP PASSENGERS, LEFT TO WHETSTONE DRIVE, PICK UP PASSENGERS, LEFT TO BROOKSTONE DRIVE PICK UP PASSENGERS AND RETURN AT THE CLINIC, PICK UP PASSENGERS, LEFT TO FERNHAM DRIVE PICK UP PASSENGERS, LEFT TO PHOENIX INDUSTRIAL PARK PICK UP PASSENGERS RIGHT TO PHOENIX HIGHWAY PICK UP PASSENGERS LEFT TO CLAYFIELD DRIVE PICK UP PASSENGERS, LEFT TO CRANBROOK DRIVE PICK UP PASSENGERS, RIGHT TO ROCKFORD DRIVE, LEFT TO REDBURY DRIVE, LEFT TO RUSTON PLACE PICK UP PASSENGERS, LEFT TO PHOENIX HIGHWAY PICK UP PASSENGERS, RIGHT TO R03 INTO WHITE HOUSE AND RETURN ON THE SAME ROUTE.		
12.4	KZPRERC2759545 - INNER CIRCLE UNIT 13, 14, 15 AND 16 FROM PHOENIX PLAZA TAXI RANK NO.86, RIGHT TO PANDORA STREET PICK UP PASSENGERS, RIGHT TO PHATHEON STREET PICK UP PASSENGERS, RIGHT TO J G CHAMPION DRIVE PICK UP PASSENGERS, RIGHT TO BRAISFORD AVENUE PICK UP PASSENGERS INTO TATFORD AVENUE PICK UP PASSENGERS, LEFT TO RUEFORD AVENUE PICK UP PASSENGERS, LEFT TO SUNFORD AVENUE PICK UP PASSENGERS, RIGHT TO LENHAM DRIVE PICK UP PASSENGERS, LEFT TO NORTHGROFT AVENUE PICK UP PASSENGERS LEFT TO AVELIN CRESCENT PICK UP PASSENGERS RIGHT TO NEDLEN ROAD PICK UP PASSENGERS, RIGHT TO ESLEEN CRESCENT PICK UP PASSENGERS LEFT TO NORTHGROFT DRIVE PICK UP PASSENGERS, LEFT TO ESLEEN CRESCENT PICK UP PASSENGERS RIGHT TO RUFFLEEN ROAD PICK UP PASSENGERS RIGHT TO LENHAM DRIVE PICK UP PASSENGERS, LEFT TO WESTHAM DRIVE, PICK UP PASSENGERS RIGHT TO HEXHAM ROAD, PICK UP PASSENGERS, LEFT TO IVERHAM ROAD, PICK UP PASSENGERS RIGHT TO CHIPPENHAM ROAD PICK UP PASSENGERS RIGHT TO WESTHAM ROAD PICK UP PASSENGERS AND TURN BACK AT KWAMAMBA STORES ON WESTHAM ROAD, PICK UP PASSENGERS LEFT TO HEXHAM ROAD, PICK UP PASSENGERS LEFT TO BROOKSFERN ROAD, PICK UP PASSENGERS RIGHT TO TOTTENHAM PLACE, PICK UP PASSENGERS LEFT TO HEXHAM, LEFT TO TWICKENHAM PLACE PICK UP PASSENGERS LEFT TO HEXAM, LEFT TO WESTHAM ROAD PICK UP PASSENGERS, LEFT TO LENHAM PICK UP PASSENGERS RIGHT TO JG CHAMPION DRIVE PICK UP PASSENGERS LEFT TO PHOENIX HIGHWAY RIGHT TO PHATHEON INTO PHOENIX PLAZA TAXI RANK NO.86.		
12.5	KZPRERC2759594 - PALM VIEW ROUTE INNER CIRCLE UNIT 20, 21, 23 AND 25 FROM PHOENIX PLAZA TAXI RANK NO.86 LEFT TO PERGUSUS ROAD PICK UP PASSENGERS, RIGHT TO PHOENIX HIGHWAY PICK UP PASSENGERS, LEFT TO HANNAFORD DRIVE PICK UP PASSENGERS, RIGHT TO CANEHAVEN DRIVE PICK UP PASSENGERS, RIGHT TO JG CHAMPION DRIVE PICK UP PASSENGERS, LEFT TO PALMVIEW DRIVE PICK UP PASSENGERS, RIGHT TO TRENANCE PARK DRIVE PICK UP PASSENGERS, LEFT TO CENTRAL PARK DRIVE PICK UP PASSENGERS LEFT TO PALMVIEW DRIVE PICK UP PASSENGERS RIGHT TO JG CHAMPION DRIVE PICK UP PASSENGERS, LEFT TO CANEHAVEN DRIVE PICK UP PASSENGERS, LEFT TO HANNAFORD DRIVE PICK UP PASSENGERS RIGHT TO PHOENIX HIGHWAY PICK UP PASSENGERS, LEFT TO LONGCROFT, RIGHT TO PANDORA ROAD TO PHOENIX TAXI RANK NO.86 IN PHOENIX PLAZA.		
12.6	KZPRERC2759643 - TERRANCE MANOR ROUTE UNIT 15, 19, 20, 23 AND 24 FROM PHOENIX PLAZA TAXI RANK NO.86 PICK UP PASSENGERS, RIGHT TO PANDORA ROAD PICK UP PASSENGERS RIGHT TO PHARTHENON STREET PICK UP PASSENGERS RIGHT TO CHARTFORD DRIVE PICK UP PASSENGERS, RIGHT TO CHARTFORD DRIVE PICK UP PASSENGERS, LEFT TO SUNFORD DRIVE PICK UP PASSENGERS, RIGHT TO ALLENFORD DRIVE PICK UP PASSENGERS, LEFT TO DIPSIDE ROAD PICK UP PASSENGERS, LEFT TO HANNAFORD DRIVE PICK UP PASSENGERS, LEFT TO CANEHAVEN DRIVE PICK UP PASSENGERS, INTO BROOKDALE DRIVE PICK UP PASSENGERS, LEFT TO CARDHAM DRIVE AND RETURN ON CARDHAM DRIVE TO JOIN CRESTBROOK DRIVE, LEFT TO PALMVIEW DRIVE PICK UP PASSENGERS LEFT TO TENANCE PARK DRIVE PICK UP PASSENGERS, RIGHT TO CENTRAL PARK DRIVE PICK UP PASSENGERS, RIGHT TO TOPALMVIEW DRIVE PICK UP PASSENGERS, RIGHT TO CRESTBROOK DRIVE PICK UP PASSENGERS, LEFT TO BROOKDALE DRIVE PICK UP PASSENGERS TO CANEHAVEN DRIVE PICK UP PASSENGERS, RIGHT TO HANNAFORD DRIVE PICK UP PASSENGERS, RIGHT TO PHOENIX HIGHWAY, PICK UP PASSENGERS, LEFT TO LONGCROFT, RIGHT TO PANDORA STREET TO PHOENIX TAXI RANK NO.86 IN PHOENIX PLAZA.		
12.7	KZPRERC2759692 - UNIT 17, 18, 19, 20, 21 AND 22 FROM PHOENIX TAXI RANK NO.86 IN PHOENIX PLAZA, PICK UP PASSENGERS, LEFT TO PARTHENON PICK UP PASSENGERS, RIGHT TO PHOENIX HIGHWAY PICK UP PASSENGERS, LEFT TO STANMORE DRIVE PICK UP PASSENGERS, LEFT TO GROVE END DRIVE PICK UP PASSENGERS, LEFT TO RUDMORE DRIVE PICK UP PASSENGERS, LEFT TO FORESTHAVEN DRIVE PICK UP PASSENGERS, RIGHT TO VIEWHAVEN DRIVE PICK UP PASSENGERS, LEFT TO JG CHAMPION PICK UP PASSENGERS, LEFT TO CANEHAVEN DRIVE PICK UP PASSENGERS, LEFT TO FOREST HAVEN DRIVE PICK UP PASSENGERS, LEFT TO CANEHAVEN DRIVE PICK UP PASSENGERS, LEFT TO FOREST HAVEN DRIVE PICK UP PASSENGERS, RIGHT TO HANNAFORD DRIVE PICK UP PASSENGERS, RIGHT TO PHOENIX HIGHWAY, PICK UP PASSENGERS, LEFT TO LONGCROFT, RIGHT TO PANDORA ROAD TO PHOENIX TAXI RANK IN PHOENIX PLAZA.		



transport

Department:
Transport
Province of KwaZulu-Natal

GAZETTE

LGKZNG47-2020-MAR

REGION: ALL

12.8	<p>KZPRERC2759741 - PHOENIX TO VERULAM FROM PHOENIX PLAZA TAXI RANK NO.86 TOPHOENIX HIGHWAY PICK UP PASSENGER, TO RANK NO103 PICK UP PASSENGERS, RIGHT TO WHITEHOUSE PICK UP POINT, PICK UP PASSENGERS CONTINUE TO MT EDGEcombe PICK UP POINT PICK UP PASSENGERS CONTINUE ON R03, LEFT TO M27 (JABU NGCOBO DRIVE) INTO IRELAND STREET VERULAM AND RETURN ON THE SAME ROUTE.</p> <p>PHOENIX TO VERULAM (ALTERNATIVE ROUTE) FROM PHOENIX TAXI RANK NO.86 PICK UP PASSENGERS LEFT TO PEGASUS STREET PICK UP PASSENGERS LEFT TO PHOENIX HIGHWAY PICK UP PASSENGERS RIGHT TO INDUSTRIAL PARK PICK UP PASSENGERS, RIGHT TO FERNHAM DRIVE PICK UP PASSENGERS, LEFT TO LENHAM DRIVE PICK UP PASSENGERS, LEFT TO JG CHAMPION DRIVE PICK UP PASSENGERS, LEFT TO R02 (GOPALAL HURBANS) RIGHT TO M27, LEFT TO IRELAND STREET TAXI RANK IN VERULAM.</p> <p>RETURN ROUTE FROM IRELAND STREET TAXI RANK IN VERULAM, INTO M27 (JABU NGCOBO) RIGHT TO OLD MAIN ROAD, RIGHT TO PHOENIX PLAZA TAXI RANK IN PHOENIX PLAZA.</p>
12.9	<p>KZPRERC2759790 - PHOENIX TO MT EDGEcombe FROM PHOENIX TAXI RANK NO.86 IN PHOENIX PLAZA PICK UP PASSENGERS LEFT TO PANDORA STREET PICK UP PASSENGERS LEFT TO PARTHENON PICK UP PASSENGERS RIGHT TO PHOENIX HIGHWAY PICK UP PASSENGERS RIGHT TO R02, LEFT TO SIPHOSETHU ROAD, LEFT TO FLANDERS DRIVE TO FLANDERS MALL IN MT. EDGEcombe AND RETURN TO PHOENIX PLAZA TAXI RANK NO.86 IN PHOENIX PLAZA ON THE SAME ROUTE.</p>
12.10	<p>KZPRERC2759839 - PHOENIX TO DURBAN FROM PHOENIX TAXI RANK NO.86 IN PHOENIX PLAZA PICK UP PASSENGERS, LEFT TO PANDORA STREET PICK UP PASSENGERS, LEFT TO PARTHENON PICK UP PASSENGERS, RIGHT TO PHOENIX HIGHWAY PICK UP PASSENGERS, RIGHT TO R102, LEFT TO SIPHOSETHU ROAD, LEFT TO FLANDERS DRIVE, INTO M41, RIGHT INTO BRAMFISHER ROAD, LEFT TO SOLDIERS WAY LEFT TO DENNIS HURLEY STREET, LEFT TO INGCUE STREET LEFT TO A B XUMA STREET INTO RANK NO79 IN DURBAN. RANK 39 IN DURBAN FROM BRAMFISHER ROAD LEFT TO GREY STREET LEFT TO PRINCE EDWARD STREET TO RANK NO39 IN DURBAN AND RETURN TO PHOENIX. RANK 57 IN DURBAN FROM JULIUS NYERERE AVENUE RIGHT TO MARKET ROAD RIGHT TO JOHANNES NKOSI STREET TO RANK57 IN DURBAN AND RETURN TO PHOENIX. RANK 250 IN DURBAN FROM BRAMFISHER ROAD INTO DAVID WEBSTER STREET RIGHT TO JULIUS NYERERE AVENUE, RIGHT TO MARKET ROAD TAXI RANK NO250 AND RETURN TO PHOENIX.</p>



transport

Department:
Transport
Province of KwaZulu-Natal

GAZETTE

LGKZNG47-2020-MAR

REGION: ALL

1)	Application Number: APP0122477	2)	Gazette Number: LGKZNG47-2020-MAR
3)	Applicant: B BEHARIE ID NO. 4610070482080 Association: PHOENIX TAXI ASSOCIATION	4)	Applicant Address: 31 KILKHAVEN FORESTHAVEN PHOENIX 4068
5)	Existing Licence Holder: NOT APPLICABLE ID NO. NOT APPLICABLE	6)	Existing Licence Holder Address: NOT APPLICABLE
7)	Type of application: NEW OPERATING LICENCE	8)	Operating Licence Number: 1264842
9)	Vehicle Type: MINIBUS TAXI	10)	1 X 9-16 (SEATED) + 0 (STANDING)
11)	Region: GREATER NORTH		
12.1	KZPRERC2759398 - PHOENIX INNER CIRCLE ROUTE UNIT 1 – UNIT 13 FROM PHOENIX TAXI RANK NO.86 INTO PANDORA ROAD, PICK UP PASSENGERS, LEFT TO LONGCROFT ROAD, PICK UP PASSENGERS, RIGHT TO PHOENIX HIGHWAY, PICK UP PASSENGERS, RIGHT TO LONG BURY, PICK UP PASSENGERS, CROSS PHOENIX HIGHWAY TO LENHAM DRIVE PICK UP PASSENGERS, LEFT TO FERNHAM DRIVE, PICK UP PASSENGERS INTO INDUSTRIAL PARK DRIVE PICK UP PASSENGERS LEFT TO HUNSLET DRIVE PICK UP PASSENGERS, RIGHT TO ABERDARE DRIVE PICK UP PASSENGERS RIGHT TO PHOENIX HIGHWAY, PICK UP PASSENGERS TO HILLHEAD DRIVE RIGHT TO WHITE HOUSE AND RETURN TO PHOENIX ON THE SAME ROUTE.		
12.2	KZPRERC2759447 - INNER CIRCLE UNIT 1, 2, 3, 4, 7 AND 8 FROM PHOENIX TAXI RANK NO.86, LEFT TO LONGCROFT PICK UP PASSENGERS, RIGHT TO PHOENIX HIGHWAY PICK UP PASSENGERS, RIGHT TO RIDGECROFT DRIVE PICK UP PASSENGERS, RIGHT TO LONGBURY DRIVE PICK UP PASSENGERS, LEFT TO CROFTBURY DRIVE PICK UP PASSENGERS, LEFT TO EASTBURY DRIVE PICK UP PASSENGERS, RIGHT TO WHITE HOUSE SHOPPING CENTRE. FROM WHITE HOUSE SHOPPING CENTRE INTO R103 LEFT INTO PHOENIX HIGHWAY, LEFT TO GREENBURY DRIVE, LEFT TO DALEVIEW DRIVE, LEFT TO STONEBRIDGE DRIVE, LEFT TO RISEGATE DRIVE, LEFT TO STONEBRIDGE DRIVE AGAIN, RIGHT TO GREENBURY DRIVE, LEFT TO TOWER ROAD, LEFT TO CARDINAL ROAD, RIGHT TO STONEBRIDGE DRIVE, LEFT TO ACARA STREET, LEFT TO STONEBRIDGE DRIVE, LEFT TO PHOENIX HIGHWAY, RIGHT TO PANDORA INTO PHOENIX PLAZA TAXI RANK NO.86.		
12.3	KZPRERC2759496 - INNER CIRCLE UNIT 1, 2, 3, 4, 5, 6, 7, 8, 9, 10, 11, 12 AND 13 FROM PHOENIX TAXI RANK NO. 86 TO PANDORA ROAD, RIGHT TO LONGCROFT PICK UP PASSENGERS, RIGHT TO LONGBURY DRIVE PICK UP PASSENGERS, INTO LENHAM DRIVE PICK UP PASSENGERS, LEFT TO WHETSTONE DRIVE, PICK UP PASSENGERS, LEFT TO BROOKSTONE DRIVE PICK UP PASSENGERS AND RETURN AT THE CLINIC, PICK UP PASSENGERS, LEFT TO FERNHAM DRIVE PICK UP PASSENGERS, LEFT TO PHOENIX INDUSTRIAL PARK PICK UP PASSENGERS RIGHT TO PHOENIX HIGHWAY PICK UP PASSENGERS LEFT TO CLAYFIELD DRIVE PICK UP PASSENGERS, LEFT TO CRANBROOK DRIVE PICK UP PASSENGERS, RIGHT TO ROCKFORD DRIVE, LEFT TO REDBURY DRIVE, LEFT TO RUSTON PLACE PICK UP PASSENGERS, LEFT TO PHOENIX HIGHWAY PICK UP PASSENGERS, RIGHT TO R03 INTO WHITE HOUSE AND RETURN ON THE SAME ROUTE.		
12.4	KZPRERC2759545 - INNER CIRCLE UNIT 13, 14, 15 AND 16 FROM PHOENIX PLAZA TAXI RANK NO.86, RIGHT TO PANDORA STREET PICK UP PASSENGERS, RIGHT TO PHATHEON STREET PICK UP PASSENGERS, RIGHT TO J G CHAMPION DRIVE PICK UP PASSENGERS, RIGHT TO BRAISFORD AVENUE PICK UP PASSENGERS INTO TATFORD AVENUE PICK UP PASSENGERS, LEFT TO RUEFORD AVENUE PICK UP PASSENGERS, LEFT TO SUNFORD AVENUE PICK UP PASSENGERS, RIGHT TO LENHAM DRIVE PICK UP PASSENGERS, LEFT TO NORTHGROFT AVENUE PICK UP PASSENGERS LEFT TO AVELIN CRESCENT PICK UP PASSENGERS RIGHT TO NEDLEN ROAD PICK UP PASSENGERS, RIGHT TO ESLEEN CRESCENT PICK UP PASSENGERS LEFT TO NORTHGROFT DRIVE PICK UP PASSENGERS, LEFT TO ESLEEN CRESCENT PICK UP PASSENGERS RIGHT TO RUFFLEEN ROAD PICK UP PASSENGERS RIGHT TO LENHAM DRIVE PICK UP PASSENGERS, LEFT TO WESTHAM DRIVE, PICK UP PASSENGERS RIGHT TO HEXHAM ROAD, PICK UP PASSENGERS, LEFT TO IVERHAM ROAD, PICK UP PASSENGERS RIGHT TO CHIPPENHAM ROAD PICK UP PASSENGERS RIGHT TO WESTHAM ROAD PICK UP PASSENGERS AND TURN BACK AT KWAMAMBA STORES ON WESTHAM ROAD, PICK UP PASSENGERS LEFT TO HEXHAM ROAD, PICK UP PASSENGERS LEFT TO BROOKSFERN ROAD, PICK UP PASSENGERS RIGHT TO TOTTENHAM PLACE, PICK UP PASSENGERS LEFT TO HEXHAM, LEFT TO TWICKENHAM PLACE PICK UP PASSENGERS LEFT TO HEXAM, LEFT TO WESTHAM ROAD PICK UP PASSENGERS, LEFT TO LENHAM PICK UP PASSENGERS RIGHT TO JG CHAMPION DRIVE PICK UP PASSENGERS LEFT TO PHOENIX HIGHWAY RIGHT TO PHATHEON INTO PHOENIX PLAZA TAXI RANK NO.86.		
12.5	KZPRERC2759594 - PALM VIEW ROUTE INNER CIRCLE UNIT 20, 21, 23 AND 25 FROM PHOENIX PLAZA TAXI RANK NO.86 LEFT TO PERGUSUS ROAD PICK UP PASSENGERS, RIGHT TO PHOENIX HIGHWAY PICK UP PASSENGERS, LEFT TO HANNAFORD DRIVE PICK UP PASSENGERS, RIGHT TO CANEHAVEN DRIVE PICK UP PASSENGERS, RIGHT TO JG CHAMPION DRIVE PICK UP PASSENGERS, LEFT TO PALMVIEW DRIVE PICK UP PASSENGERS, RIGHT TO TRENANCE PARK DRIVE PICK UP PASSENGERS, LEFT TO CENTRAL PARK DRIVE PICK UP PASSENGERS LEFT TO PALMVIEW DRIVE PICK UP PASSENGERS RIGHT TO JG CHAMPION DRIVE PICK UP PASSENGERS, LEFT TO CANEHAVEN DRIVE PICK UP PASSENGERS, LEFT TO HANNAFORD DRIVE PICK UP PASSENGERS RIGHT TO PHOENIX HIGHWAY PICK UP PASSENGERS, LEFT TO LONGCROFT, RIGHT TO PANDORA ROAD TO PHOENIX TAXI RANK NO.86 IN PHOENIX PLAZA.		
12.6	KZPRERC2759643 - TERRANCE MANOR ROUTE UNIT 15, 19, 20, 23 AND 24 FROM PHOENIX PLAZA TAXI RANK NO.86 PICK UP PASSENGERS, RIGHT TO PANDORA ROAD PICK UP PASSENGERS RIGHT TO PHARTHENON STREET PICK UP PASSENGERS RIGHT TO CHARTFORD DRIVE PICK UP PASSENGERS, RIGHT TO CHARTFORD DRIVE PICK UP PASSENGERS, LEFT TO SUNFORD DRIVE PICK UP PASSENGERS, RIGHT TO ALLENFORD DRIVE PICK UP PASSENGERS, LEFT TO DIPSIDE ROAD PICK UP PASSENGERS, LEFT TO HANNAFORD DRIVE PICK UP PASSENGERS, LEFT TO CANEHAVEN DRIVE PICK UP PASSENGERS, INTO BROOKDALE DRIVE PICK UP PASSENGERS, LEFT TO CARDHAM DRIVE AND RETURN ON CARDHAM DRIVE TO JOIN CRESTBROOK DRIVE, LEFT TO PALMVIEW DRIVE PICK UP PASSENGERS LEFT TO TENANCE PARK DRIVE PICK UP PASSENGERS, RIGHT TO CENTRAL PARK DRIVE PICK UP PASSENGERS, RIGHT TO TOPALMVIEW DRIVE PICK UP PASSENGERS, RIGHT TO CRESTBROOK DRIVE PICK UP PASSENGERS, LEFT TO BROOKDALE DRIVE PICK UP PASSENGERS TO CANEHAVEN DRIVE PICK UP PASSENGERS, RIGHT TO HANNAFORD DRIVE PICK UP PASSENGERS, RIGHT TO PHOENIX HIGHWAY, PICK UP PASSENGERS, LEFT TO LONGCROFT, RIGHT TO PANDORA STREET TO PHOENIX TAXI RANK NO.86 IN PHOENIX PLAZA.		
12.7	KZPRERC2759692 - UNIT 17, 18, 19, 20, 21 AND 22 FROM PHOENIX TAXI RANK NO.86 IN PHOENIX PLAZA, PICK UP PASSENGERS, LEFT TO PARTHENON PICK UP PASSENGERS, RIGHT TO PHOENIX HIGHWAY PICK UP PASSENGERS, LEFT TO STANMORE DRIVE PICK UP PASSENGERS, LEFT TO GROVE END DRIVE PICK UP PASSENGERS, LEFT TO RUDMORE DRIVE PICK UP PASSENGERS, LEFT TO FORESTHAVEN DRIVE PICK UP PASSENGERS, RIGHT TO VIEWHAVEN DRIVE PICK UP PASSENGERS, LEFT TO JG CHAMPION PICK UP PASSENGERS, LEFT TO CANEHAVEN DRIVE PICK UP PASSENGERS, LEFT TO FOREST HAVEN DRIVE PICK UP PASSENGERS, LEFT TO CANEHAVEN DRIVE PICK UP PASSENGERS, LEFT TO FOREST HAVEN DRIVE PICK UP PASSENGERS, RIGHT TO HANNAFORD DRIVE PICK UP PASSENGERS, RIGHT TO PHOENIX HIGHWAY, PICK UP PASSENGERS, LEFT TO LONGCROFT, RIGHT TO PANDORA ROAD TO PHOENIX TAXI RANK IN PHOENIX PLAZA.		



transport

Department:
Transport
Province of KwaZulu-Natal

GAZETTE

LGKZNG47-2020-MAR

REGION: ALL

12.8	<p>KZPRERC2759741 - PHOENIX TO VERULAM FROM PHOENIX PLAZA TAXI RANK NO.86 TOPHOENIX HIGHWAY PCIK UP PASSENGER, TO RANK NO103 PICK UP PASSENGERS, RIGHT TO WHITEHOUSE PICK UP POINT, PICK UP PASSENGERS CONTINUE TO MT EDGEcombe PICK UP POINT PICK UP PASSENGERS CONTINUE ON R03, LEFT TO M27 (JABU NGCOBO DRIVE) INTO IRELAND STREET VERULAM AND RETURN ON THE SAME ROUTE.</p> <p>PHOENIX TO VERULAM (ALTERNATIVE ROUTE) FROM PHOENIX TAXI RANK NO.86 PICK UP PASSENGERS LEFT TO PEGASUS STREET PICK UP PASSENGERS LEFT TO PHOENIX HIGHWAY PCIK UP PASSENGERS RIGHT TO INDUSTRIAL PARK PICK UP PASSENGERS, RIGHT TO FERNHAM DRIVE PICK UP PASSENGERS, LEFT TO LENHAM DRIVE PICK UP PASSENGERS, LEFT TO JG CHAMPION DRIVE PICK UP PASSENGERS, LEFT TO R02 (GOPALAL HURBANS) RIGHT TO M27, LEFT TO IRELAND STREET TAXI RANK IN VERULAM.</p> <p>RETURN ROUTE FROM IRELAND STREET TAXI RANK IN VERULAM, INTO M27 (JABU NGCOBO) RIGHT TO OLD MAIN ROAD, RIGHT TO PHOENIX PLAZA TAXI RANK IN PHOENIX PLAZA.</p>
12.9	<p>KZPRERC2759790 - PHOENIX TO MT EDGEcombe FROM PHOENIX TAXI RANK NO.86 IN PHOENIX PLAZA PICK UP PASSENGERS LEFT TO PANDORA STREET PICK UP PASSENGERS LEFT TO PARTHENON PICK UP PASSENGERS RIGHT TO PHOENIX HIGHWAY PICK UP PASSENGERS RIGHT TO R02, LEFT TO SIPHOSETHU ROAD, LEFT TO FLANDERS DRIVE TO FLANDERS MALL IN MT. EDGEcombe AND RETURN TO PHOENIX PLAZA TAXI RANK NO.86 IN PHOENIX PLAZA ON THE SAME ROUTE.</p>
12.10	<p>KZPRERC2759839 - PHOENIX TO DURBAN FROM PHOENIX TAXI RANK NO.86 IN PHOENIX PLAZA PICK UP PASSENGERS, LEFT TO PANDORA STREET PICK UP PASSENGERS, LEFT TO PARTHENON PICK UP PASSENGERS, RIGHT TOPHOENIX HIGHWAY PICK UP PASSENGERS, RIGHT TO R102, LEFT TO SIPHOSETHU ROAD, LEFT TO FLANDERS DRIVE, INTO M41, RIGHT INTO BRAMFISHER ROAD, LEFT TO SOLDIERS WAY LEFT TO DENNIS HURLEY STREET, LEFT TO INGCUE STREET LEFT TO A B XUMA STREET INTO RANK NO79 IN DURBAN. RANK 39 IN DURBAN FROM BRAMFISHER ROAD LEFT TO GREY STREET LEFT TO PRINCE EDWARD STREET TO RANK NO39 IN DURBAN AND RETURN TO PHOENIX. RANK 57 IN DURBAN FROM JULIUS NYERERE AVENUE RIGHT TO MARKET ROAD RIGHT TO JOHANNES NKOSI STREET TO RANK57 IN DURBAN AND RETURN TO PHOENIX. RANK 250 IN DURBAN FROM BRAMFISHER ROAD INTO DAVID WEBSTER STREET RIGHT TO JULIUS NYERERE AVENUE, RIGHT TO MARKET ROAD TAXI RANK NO250 AND RETURN TO PHOENIX.</p>



transport

Department:
Transport
Province of KwaZulu-Natal

GAZETTE

LGKZNG47-2020-MAR

REGION: ALL

1)	Application Number: APP0122481	2)	Gazette Number: LGKZNG47-2020-MAR
3)	Applicant: S THOOLSIRAM ID NO. 7409165164084 Association: PINETOWN TAXI OWNERS ASSOCIATION(LINKRD)	4)	Applicant Address: 20-58TH AVENUE UMHLATHUZANA TOWNSHIP KWA-ZULU NATAL 4092
5)	Existing Licence Holder: NOT APPLICABLE ID NO. NOT APPLICABLE	6)	Existing Licence Holder Address: NOT APPLICABLE
7)	Type of application: NEW OPERATING LICENCE	8)	Operating Licence Number: NOTAVAILABLE
9)	Vehicle Type: MINIBUS	10)	1 X 14 (SEATED) + 0 (STANDING)
11)	Region: DURBAN WEST		
12.1	<p>2206RK21004R00049630 - PINETOWN TO DURBAN</p> <p>FROM LINK ROAD TAXI RANK IN PINETOWN, LEFT INTO FORD ROAD, INTO CHAPEL STREET, RIGHT INTO CROMPTON STREET, LEFT INTO UNDERWOOD ROAD ALONG BARTLETT ROAD, STAPPLETON ROAD, ENTABENI ROAD AND CARVELL ROAD TO MAIN ROAD (M5) AND PROCEED ALONG M5 WHICH BECOMES SARNIA ROAD INTO UMBILO (R102), RIGHT INTO BEREA ROAD, INTO LANCERS ROAD, LEFT INTO WARWICK AVENUE, RIGHT INTO ALICE STREET, RIGHT INTO SOLDIERS WAY, LEFT INTO COMMERCIAL ROAD. LEFT INTO ALIHAL STREET, LEFT INTO ORDNANCE ROAD, INTO LEOPOLD STREET, LEFT INTO MARKET ROAD AND PROCEED TO RANK95 ON MARKET ROAD.</p> <p>RETURN.</p> <p>1.1. FROM RANK 95 IN MARKET ROAD, LEFT INTO MOORE ROAD, RIGHT INTO (M4) SOUTHERN FREEWAY, TAKE OFF RAMP RIGHT INTO M7 (EDWIN SWALES DRIVE), RIGHT INTO SARNIA ROAD (M5) TO ROSSBURGH TAXI RANK 95 AND RETURN ALONG SARNIA ROAD (M5) WHICH BECOMES MAIN ROAD, UNDERWOOD ROAD, LEFT INTO OLD MAIN ROAD, LEFT INTO MOODIE STREET, RIGHT INTO HILL STREET, LEFT INTO LINK ROAD AND PROCEED TO THE LINK ROAD TAXI RANK IN PINETOWN.</p> <p>ALTERNATIVE.</p> <p>1.2. FROM RANK 95 IN MARKET ROAD FOLLOW THE SAME ROUTE AS IN 1.1 UP TO THE INTERSECTION BETWEEN SARNIA AND STELLA ROAD THEN PROCEED LEFT INTO AND ALONG STELLA ROAD UNTIL ITS JUNCTION WITH SARNIA ROAD AND PROCEED TO LINK ROAD TAXI RANK AS IN 1.1.</p>		



transport

Department:
Transport
Province of KwaZulu-Natal

GAZETTE

LGKZNG47-2020-MAR

REGION: ALL

1) Application Number: APP0122486	2) Gazette Number: LGKZNG47-2020-MAR
3) Applicant: D THOOLSIRAM ID NO. 6709025203084 Association: PINETOWN TAXI OWNERS ASSOCIATION(LINKRD)	4) Applicant Address: 24 27 AVENUE UMHLATUZANA CHATSWORTH, 4092
5) Existing Licence Holder: NOT APPLICABLE ID NO. NOT APPLICABLE	6) Existing Licence Holder Address: NOT APPLICABLE
7) Type of application: NEW OPERATING LICENCE	8) Operating Licence Number: NOTAVAILABLE
9) Vehicle Type: MINIBUS	10) 1 X 13 (SEATED) + 0 (STANDING)
11) Region: DURBAN WEST	
12.1	<p>2206RK21004R00049630 - PINETOWN TO DURBAN</p> <p>FROM LINK ROAD TAXI RANK IN PINETOWN, LEFT INTO FORD ROAD, INTO CHAPEL STREET, RIGHT INTO CROMPTON STREET, LEFT INTO UNDERWOOD ROAD ALONG BARTLETT ROAD, STAPPLETON ROAD, ENTABENI ROAD AND CARVELL ROAD TO MAIN ROAD (M5) AND PROCEED ALONG M5 WHICH BECOMES SARNIA ROAD INTO UMBILO (R102), RIGHT INTO BEREA ROAD, INTO LANCERS ROAD, LEFT INTO WARWICK AVENUE, RIGHT INTO ALICE STREET, RIGHT INTO SOLDIERS WAY, LEFT INTO COMMERCIAL ROAD. LEFT INTO ALI WAL STREET, LEFT INTO ORDNANCE ROAD, INTO LEOPOLD STREET, LEFT INTO MARKET ROAD AND PROCEED TO RANK95 ON MARKET ROAD.</p> <p>RETURN.</p> <p>1.1. FROM RANK 95 IN MARKET ROAD, LEFT INTO MOORE ROAD, RIGHT INTO (M4) SOUTHERN FREEWAY, TAKE OFF RAMP RIGHT INTO M7 (EDWIN SWALES DRIVE), RIGHT INTO SARNIA ROAD (M5) TO ROSSBURGH TAXI RANK 95 AND RETURN ALONG SARNIA ROAD (M5) WHICH BECOMES MAIN ROAD, UNDERWOOD ROAD, LEFT INTO OLD MAIN ROAD, LEFT INTO MOODIE STREET, RIGHT INTO HILL STREET, LEFT INTO LINK ROAD AND PROCEED TO THE LINK ROAD TAXI RANK IN PINETOWN.</p> <p>ALTERNATIVE.</p> <p>1.2. FROM RANK 95 IN MARKET ROAD FOLLOW THE SAME ROUTE AS IN 1.1 UP TO THE INTERSECTION BETWEEN SARNIA AND STELLA ROAD THEN PROCEED LEFT INTO AND ALONG STELLA ROAD UNTIL ITS JUNCTION WITH SARNIA ROAD AND PROCEED TO LINK ROAD TAXI RANK AS IN 1.1.</p>



transport

Department:
Transport
Province of KwaZulu-Natal

GAZETTE

LGKZNG47-2020-MAR

REGION: ALL

1) Application Number: APP0122487	2) Gazette Number: LGKZNG47-2020-MAR
3) Applicant: D THOOLSIRAM ID NO. 6709025203084 Association: PINETOWN TAXI OWNERS ASSOCIATION(LINKRD)	4) Applicant Address: 24 27 AVENUE UMHLATUZANA CHATSWORTH, 4092
5) Existing Licence Holder: NOT APPLICABLE ID NO. NOT APPLICABLE	6) Existing Licence Holder Address: NOT APPLICABLE
7) Type of application: NEW OPERATING LICENCE	8) Operating Licence Number: NOTAVAILABLE
9) Vehicle Type: MINIBUS	10) 1 X 15 (SEATED) + 0 (STANDING)
11) Region: DURBAN WEST	
12.1	<p>2206RK21004R00049630 - PINETOWN TO DURBAN</p> <p>FROM LINK ROAD TAXI RANK IN PINETOWN, LEFT INTO FORD ROAD, INTO CHAPEL STREET, RIGHT INTO CROMPTON STREET, LEFT INTO UNDERWOOD ROAD ALONG BARTLETT ROAD, STAPPLETON ROAD, ENTABENI ROAD AND CARVELL ROAD TO MAIN ROAD (M5) AND PROCEED ALONG M5 WHICH BECOMES SARNIA ROAD INTO UMBILO (R102), RIGHT INTO BEREA ROAD, INTO LANCERS ROAD, LEFT INTO WARWICK AVENUE, RIGHT INTO ALICE STREET, RIGHT INTO SOLDIERS WAY, LEFT INTO COMMERCIAL ROAD. LEFT INTO ALI WAL STREET, LEFT INTO ORDNANCE ROAD, INTO LEOPOLD STREET, LEFT INTO MARKET ROAD AND PROCEED TO RANK95 ON MARKET ROAD.</p> <p>RETURN.</p> <p>1.1. FROM RANK 95 IN MARKET ROAD, LEFT INTO MOORE ROAD, RIGHT INTO (M4) SOUTHERN FREEWAY, TAKE OFF RAMP RIGHT INTO M7 (EDWIN SWALES DRIVE), RIGHT INTO SARNIA ROAD (M5) TO ROSSBURGH TAXI RANK 95 AND RETURN ALONG SARNIA ROAD (M5) WHICH BECOMES MAIN ROAD, UNDERWOOD ROAD, LEFT INTO OLD MAIN ROAD, LEFT INTO MOODIE STREET, RIGHT INTO HILL STREET, LEFT INTO LINK ROAD AND PROCEED TO THE LINK ROAD TAXI RANK IN PINETOWN.</p> <p>ALTERNATIVE.</p> <p>1.2. FROM RANK 95 IN MARKET ROAD FOLLOW THE SAME ROUTE AS IN 1.1 UP TO THE INTERSECTION BETWEEN SARNIA AND STELLA ROAD THEN PROCEED LEFT INTO AND ALONG STELLA ROAD UNTIL ITS JUNCTION WITH SARNIA ROAD AND PROCEED TO LINK ROAD TAXI RANK AS IN 1.1.</p>



transport

Department:
Transport
Province of KwaZulu-Natal

GAZETTE

LGKZNG47-2020-MAR

REGION: ALL

1) Application Number: APP0122488	2) Gazette Number: LGKZNG47-2020-MAR
3) Applicant: MS SIBISI ID NO. 9309165938081 Association: NOT AVAILABLE	4) Applicant Address: PRIVATE BAG X2029 DUNDEE 3000
5) Existing Licence Holder: NOT APPLICABLE ID NO. NOT APPLICABLE	6) Existing Licence Holder Address: NOT APPLICABLE
7) Type of application: NEW OPERATING LICENCE	8) Operating Licence Number: NOTAVAILABLE
9) Vehicle Type: METERED TAXI	10) 1 X 0-8 (SEATED) + 0 (STANDING)
11) Region: UTHUKELA	
12.1	KZPRERC2818688 - FROM HOUSE NO: 1033 SIBONGILE TOWNSHIP DUNDEE TO PLACES WITHIN A RADIUS OF 50KM IN THE MAGISTERIAL DISTRICT OF DUNDEE DIRECT AND RETURN.
12.2	KZPRERC2818737 - FROM HOUSE NO.1033 SIBONGILE TOWNSHIP DUNDEE TO PRE ARRANGED PICK UP POINTS WITHIN THE PROVINCE OF KWAZULU-NATAL DIRECT AND RETURN.



transport

Department:
Transport
Province of KwaZulu-Natal

GAZETTE

LGKZNG47-2020-MAR

REGION: ALL

1) Application Number: APP0122495	2) Gazette Number: LGKZNG47-2020-MAR
3) Applicant: □ SINENTUTHUKO XIMBA TRADING ID NO. 2010/147770/23 Association: NOT AVAILABLE	4) Applicant Address: L647 TAMBOVILLE PMBURG 3201
5) Existing Licence Holder: NOT APPLICABLE ID NO. NOT APPLICABLE	6) Existing Licence Holder Address: NOT APPLICABLE
7) Type of application: NEW OPERATING LICENCE	8) Operating Licence Number: NOTAVAILABLE
9) Vehicle Type: OTHER	10) 1 X 0 (SEATED)
11) Region: UMGUNGUNDLOVU	
12.1	KZPRERC2818933 - SCHOLARS AND THEIR PERSONAL EFFECTS: 180513 MANZAMNYAMA AREA TO PHANGINDAWO PRIMARY SCHOOL 180513 MANZAMNYAMA AREA, NAGLE DAM ROAD (P423) CAMPERDOWN PICK UP STOP IS FROM STOP NUMBER 1, 2, 3, 4, 5, 6, 7, 8, 9 TURN FROM STOP NUMBER 9 AND STRAIGHT TO MASIJABULE HIGH SCHOOL, MBHAVA ROAD. FROM MASIJABULE HIGH SCHOOL COME BACK WITH OTHER LEARNERS ESIKHALENI STOP AND 2ND STOP IS AT SIPHAMBANWENI STOP (NDLOVI STORE) AT MBHAVA ROAD THEN STRAIGHT TO INHLANHLA HIGH SCHOOL 180205 NAGLE DAM ROAD. FRIST PICK UP STOP FROM NAGLE DAM ROAD (P423) IS AT STOP NUMBER 7, 2, 3, 4, 5, 6, 7, 8, 9 TURN FROM STOP NUMBER 9 AND STRAIGHT TO PHANGINDAWO PRIMARY SCHOOL.



transport

Department:
Transport
Province of KwaZulu-Natal

GAZETTE

LGKZNG47-2020-MAR

REGION: ALL

1) Application Number: APP0122501	2) Gazette Number: LGKZNG47-2020-MAR
3) Applicant: F SAIB ID NO. 7112235078082 Association: NOT AVAILABLE	4) Applicant Address: 39 OLDMILL WAY DURBAN NORTH 4051
5) Existing Licence Holder: NOT APPLICABLE ID NO. NOT APPLICABLE	6) Existing Licence Holder Address: NOT APPLICABLE
7) Type of application: NEW OPERATING LICENCE	8) Operating Licence Number: NOTAVAILABLE
9) Vehicle Type: OTHER	10) 1 X 59 (SEATED) + 34 (STANDING)
11) Region: UMGUNGUNDLOVU	
12.1	KZPRERC2818590 - FROM 45 PENRIGE ROAD TO PRE-ARRANGED PICK UP POINTS TO PROVINCE OF KWAZULU-NATAL AND SUCH POINTS WITHIN RSA.



transport

Department:
Transport
Province of KwaZulu-Natal

GAZETTE

LGKZNG47-2020-MAR

REGION: ALL

1) Application Number: APP0122506	2) Gazette Number: LGKZNG47-2020-MAR
3) Applicant: D THOOLSIRAM ID NO. 6709025203084 Association: PINETOWN TAXI OWNERS ASSOCIATION(LINKRD)	4) Applicant Address: 24 27 AVENUE UMHLATUZANA T/SHIP, CHATSWORTH, DURBAN KWA ZULU NATAL 4092
5) Existing Licence Holder: NOT APPLICABLE ID NO. NOT APPLICABLE	6) Existing Licence Holder Address: NOT APPLICABLE
7) Type of application: NEW OPERATING LICENCE	8) Operating Licence Number: NOTAVAILABLE
9) Vehicle Type: MINIBUS	10) 1 X 15 (SEATED) + 0 (STANDING)
11) Region: DURBAN WEST	
12.1	<p>2206RK21004R00049630 - PINETOWN TO DURBAN</p> <p>FROM LINK ROAD TAXI RANK IN PINETOWN, LEFT INTO FORD ROAD, INTO CHAPEL STREET, RIGHT INTO CROMPTON STREET, LEFT INTO UNDERWOOD ROAD ALONG BARTLETT ROAD, STAPPLETON ROAD, ENTABENI ROAD AND CARVELL ROAD TO MAIN ROAD (M5) AND PROCEED ALONG M5 WHICH BECOMES SARNIA ROAD INTO UMBILO (R102), RIGHT INTO BEREJA ROAD, INTO LANCERS ROAD, LEFT INTO WARWICK AVENUE, RIGHT INTO ALICE STREET, RIGHT INTO SOLDIERS WAY, LEFT INTO COMMERCIAL ROAD. LEFT INTO ALIHAL STREET, LEFT INTO ORDNANCE ROAD, INTO LEOPOLD STREET, LEFT INTO MARKET ROAD AND PROCEED TO RANK95 ON MARKET ROAD.</p> <p>RETURN.</p> <p>1.1. FROM RANK 95 IN MARKET ROAD, LEFT INTO MOORE ROAD, RIGHT INTO (M4) SOUTHERN FREEWAY, TAKE OFF RAMP RIGHT INTO M7 (EDWIN SWALES DRIVE), RIGHT INTO SARNIA ROAD (M6) TO ROSSBURGH TAXI RANK 95 AND RETURN ALONG SARNIA ROAD (M6) WHICH BECOMES MAIN ROAD, UNDERWOOD ROAD, LEFT INTO OLD MAIN ROAD, LEFT INTO MOODIE STREET, RIGHT INTO HILL STREET, LEFT INTO LINK ROAD AND PROCEED TO THE LINK ROAD TAXI RANK IN PINETOWN.</p> <p>ALTERNATIVE.</p> <p>1.2. FROM RANK 95 IN MARKET ROAD FOLLOW THE SAME ROUTE AS IN 1.1 UP TO THE INTERSECTION BETWEEN SARNIA AND STELLA ROAD THEN PROCEED LEFT INTO AND ALONG STELLA ROAD UNTIL ITS JUNCTION WITH SARNIA ROAD AND PROCEED TO LINK ROAD TAXI RANK AS IN 1.1.</p>



transport

Department:
Transport
Province of KwaZulu-Natal

GAZETTE

LGKZNG47-2020-MAR

REGION: ALL

1) Application Number: APP0122506	2) Gazette Number: LGKZNG47-2020-MAR
3) Applicant: D THOOLSIRAM ID NO. 6709025203084 Association: PINETOWN TAXI OWNERS ASSOCIATION(LINKRD)	4) Applicant Address: 24 27 AVENUE UMHLATUZANA T/SHIP, CHATSWORTH, DURBAN KWA ZULU NATAL 4092
5) Existing Licence Holder: NOT APPLICABLE ID NO. NOT APPLICABLE	6) Existing Licence Holder Address: NOT APPLICABLE
7) Type of application: NEW OPERATING LICENCE	8) Operating Licence Number: NOTAVAILABLE
9) Vehicle Type: MINIBUS	10) 1 X 13 (SEATED) + 0 (STANDING)
11) Region: DURBAN WEST	
12.1	<p>2206RK21004R00049630 - PINETOWN TO DURBAN</p> <p>FROM LINK ROAD TAXI RANK IN PINETOWN, LEFT INTO FORD ROAD, INTO CHAPEL STREET, RIGHT INTO CROMPTON STREET, LEFT INTO UNDERWOOD ROAD ALONG BARTLETT ROAD, STAPPLETON ROAD, ENTABENI ROAD AND CARVELL ROAD TO MAIN ROAD (M5) AND PROCEED ALONG M5 WHICH BECOMES SARNIA ROAD INTO UMBILO (R102), RIGHT INTO BEREJA ROAD, INTO LANCERS ROAD, LEFT INTO WARWICK AVENUE, RIGHT INTO ALICE STREET, RIGHT INTO SOLDIERS WAY, LEFT INTO COMMERCIAL ROAD. LEFT INTO ALIHAL STREET, LEFT INTO ORDNANCE ROAD, INTO LEOPOLD STREET, LEFT INTO MARKET ROAD AND PROCEED TO RANK95 ON MARKET ROAD.</p> <p>RETURN.</p> <p>1.1. FROM RANK 95 IN MARKET ROAD, LEFT INTO MOORE ROAD, RIGHT INTO (M4) SOUTHERN FREEWAY, TAKE OFF RAMP RIGHT INTO M7 (EDWIN SWALES DRIVE), RIGHT INTO SARNIA ROAD (M6) TO ROSSBURGH TAXI RANK 95 AND RETURN ALONG SARNIA ROAD (M6) WHICH BECOMES MAIN ROAD, UNDERWOOD ROAD, LEFT INTO OLD MAIN ROAD, LEFT INTO MOODIE STREET, RIGHT INTO HILL STREET, LEFT INTO LINK ROAD AND PROCEED TO THE LINK ROAD TAXI RANK IN PINETOWN.</p> <p>ALTERNATIVE.</p> <p>1.2. FROM RANK 95 IN MARKET ROAD FOLLOW THE SAME ROUTE AS IN 1.1 UP TO THE INTERSECTION BETWEEN SARNIA AND STELLA ROAD THEN PROCEED LEFT INTO AND ALONG STELLA ROAD UNTIL ITS JUNCTION WITH SARNIA ROAD AND PROCEED TO LINK ROAD TAXI RANK AS IN 1.1.</p>



transport

Department:
Transport
Province of KwaZulu-Natal

GAZETTE

LGKZNG47-2020-MAR

REGION: ALL

1) Application Number: APP0122509	2) Gazette Number: LGKZNG47-2020-MAR
3) Applicant: ZL NYAWO ID NO. 9207230620082 Association: SIZWE TAXI ASSOCIATION	4) Applicant Address: P.O BOX 27081 INGAGANE NEWCASTLE 2940
5) Existing Licence Holder: A.S NYAWO ID NO. 6210140788083	6) Existing Licence Holder Address: P.O BOX 2708 INGAGANE NEWCASTLE 2940
7) Type of application: DECEASED TRANSFER	8) Operating Licence Number: LGKZN0103000665
9) Vehicle Type: MINIBUS	10) 1 X 15 (SEATED) + 0 (STANDING)
11) Region: AMAJUBA	
12.1	2202BQ2202BQ00047498 - NEWCASTLE TO VRYHEID SIZWE TAXI RANK IN NEWCASTLE TO JOIN VOORTREKKER STREET TURN LEFT INTO MARCHISON STREET, RIGHT INTO ALLEN STREET CONTINUE WITH N1, TURN RIGHT P483 ROAD, TURN RIGHT TO R34 ROAD, TURN LEFT AT BLOOD RIVER TO R34 ROAD INTO VRYHEID JOIN KERK STREET UP TO VRYHEID STATION TAXI RANK AND RETURN OVER THE SAME ROUTE. RESTRICTION: PASSENGER TO BE PICKED AND DROPPED OFF AT BLOOD RIVER ONLY.
12.2	2202BQ2202BQ00047491 - OSIZWENI TO NEWCASTLE - MADADENI FROM OSIZWENI TO MADADENI FROM OSIZWENI TOWNSHIP ALL SECTIONS USING AUTHORISED PUBLIC ROAD TRANSPORT TO JOIN R483 AT EMPOMPINI TEKU, KHUZANI THEN TURN RIGHT AT TEKU TO JOIN BRI.
12.3	2202BQ2202BQ00047495 - NEWCASTLE TO EMPANGENI FROM NEWCASTLE TAXI RANK, INTO VOORTREKKER STREET, TURN LEFT TO KIRKLAND STREET, TURN RIGHT TO ALLEN STREET VIA ARBOR PARK SUBURBS, TURN LEFT INTO N11 ROAD, TURN RIGHT TO P486 VIA BLAUCHBOSCH TO UTRECHT, TURN RIGHT TO UTRECHT ROAD, INTERSECTION ENTER P41(R34), TURN LEFT AT BLOOD RIVER ON P41(R33) AND R34 VIA STILLWATER BP GARAGE TO VRYHEID, TURN RIGHT AT CROSS ROADS TO PP523(R34) VAI-VRYHEID, PASS MELMOTH, TURN LEFT TO ENKWALINI NDUNDULU AREA, INTO P47(R34) INTO EMPANGENI MAIN ROAD, TURN RIGHT AT BOXER SHOPPING CENTRE 'A' TAXI RANK EMPANGENI.
12.4	2202BQ2202BQ00047496 - NEWCASTLE TO PONGOLA FROM NEWCASTLE TAXI RANK, PROCEED STRAIGHT ACROSS TERMINUS STREET, INTO VOORTEKKER STREET, TURN LEFT TO KIRKLAND STREET, TURN RIGHT TO ALLEN STREET, VIA ARBOR PARK SUBURB, TURN LEFT TO N1 TURN RIGHT TO P486, VIA OSIZWENI TO UTRECHT, TURN RIGHT TO UTRECHT ROAD INTERSECTION ENTER P41(R34), TURN LEFT AT BLOOD RIVER INTERSECTION INTO P34-3(R33), VIA STILLWATER BP GARAGE, TURN RIGHT AT CROSS ROAD BEFORE VRYHEID INTO P523(R33) VIA BHEKUZULU TOWNSHIP INTO P46(R69), VIA LOUWSBURG, TURN LEFT AT ROAD INTERSECTION INTO P52-3 (R66), VIA MAGUDU, TURN LEFT TO N2 INTO PONGOLA TAXI RANK.
12.5	2202BQ2202BQ00047499 - NEWCASTLE TO PAULPIETERSBURG FROM NEWCASTLE TAXI RANK JOIN VOORTREKKER STREET TURN LEFT INTO MARCHISON STREET RIGHT INTO ALLEN STREET, TURN LEFT INTO N1 TURN RIGHT TO JOIN P483 TURN RIGHT R34 TURN LEFT AT BLOOD RIVER TO R34 TOWARDS STILL WATER, FROM STILL WATER TURN LEFT INTO PAULPIETERSBURG TAXI RANK, RETURN OVER SAME ROUTE.
12.6	2202BQ2206YH10047500 - NEWCASTLE TO ULUNDI FROM NEWCASTLE TAXI RANK JOIN VOORTREKKER STREET, TURN LEFT INTO MARCHISON STREET, RIGHT INTO ALLEN STREET, TURN LEFT INTO N11, TURN RIGHT TO JOIN P483, TURN RIGHT R34, TURN LEFT AT BLOOD RIVER TO R34 TOWARDS STILL WATER CONTINUE TOWARDS VRYHEID AND TURN RIGHT TO JOIN MEMOTH ROAD UNTIL INTO ULUNDI TURN OFF PROCEED UNTIL ULUNDI TAXI RANK AND RETURN ALONG THE SAME ROUTE.
12.7	2202BQ2202BQ00047502 - OSIZWENI TO NEWCASTLE - UTRECHT (A) FROM OSIZWENI SECTION C,D&E VIA TOP RANK TOWARDS EMPOMPINI JOIN P483 ROAD VIA KUBEKA STAND ESHLAHLANI JACKALASPAN, DICKS TURN OFF MNDZOZO SCHOOL KHUMALO STAND, ESITESHINI, RAUTMANS DAIRY STOP, ZIMBUTHU AREA STOP, KWACELE STOP VIA EITHER WHITE CITY EMADALENI TO UTRECHT TAXI RANK. RETURN AS SAME AS FORWARD ROUTE. RESTRICTION: NO RESTRICTION TO AND FROM. (B) FROM OSIZWENI SECTION VIA MAKHANYA, EMA FOUR P483 ROAD VIA ENYONINI STOP, EMASANGWENI STOP DICKS BUS STOP, ZIMBUTHU AREA VIA EITHER WHITE CITY OR EMADALENI UNTIL UTRECHT TAXI RANK. RETURN: SAME AS FORWARD ROUTE. RESTRICTION: NO RESTRICTION TO AND FROM. (C) FROM OSIZWENI C, D & E VIA TOP RANK, EMATHANGINI, EMAROMENI ESITOLE ESIBOMVU XOLANI TOWARDS EMPOMPINI VIA P483 ROAD TO DICKS TURN OFF MNDZOZO BUS STOP TO EMADALENI UNTIL UTRECHT TAXI RANK. RETURN: SAME AS FORWARD ROUTE. RESTRICTION: NO RESTRICTION TO AND FROM. (D) FROM OSIZWENI SECTION C, D & E VIA KHUZANI, MANZANA & JOIN MAIN ROAD TO P483 DICKS TURN OFF MNDZOZO BUS STOP ZIMBUTHU AREA, KWACELE STOP VIA WHITE CITY OR EMADALENI UNTIL UTRECHT TAXI RANK. RETURN: SAME AS INWARD ROUTE. RESTRICTION: NO RESTRICTION TO AND FROM.
12.8	2202BQ2202BQ00047504 - NEWCASTLE TO DURBAN FROM NEWCASTLE TAXI RANK VOORTREKKER STREET TURN TO KIRKLAND STREET, TURN TO ALLEN STREET TO N1, BYPASS LADYSMITH, ESTCOURT, MOOIRIVER, PIETERMARITZBURG DROP PASSENGER AT PINETOWN.
12.9	2202BQ2207BP10047506 - NEWCASTLE TO DUNDEE FROM TAXI RANK INTO VOORTREKKER STREET, TURN TO ALLEN STREET TO N1, BYPASS DANHAUSER TO DUNDEE TAXI RANK AND RETURN. NO PICKING UP EN ROUTE ON FORWARD JOURNEY, NO PICKING UP OR DROPPING OFF EN ROUTE ON RETURN JOURNEY.
12.10	2202BQ2202DH10047507 - NEWCASTLE TO LADYSMITH FROM TAXI RANK INTO VOORTREKKER STREET, TURN ALLEN STREET TO N1, TO LADYSMITH TAXI RANK AND RETURN WITH PASSENGER VIA SAME ROUTE. NO PICKING UP EN ROUTE ON FORWARD JOURNEY, NO PICKING UP OR DROPPING OFF EN ROUTE ON RETURN JOURNEY.
12.11	2202BQ22068T10047509 - NEWCASTLE TO PIETERMARITZBURG FROM NEWCASTLE TAXI INTO VOORTREKKER STREET TURN KIRKLAND STREET, TURN ALLEN STREET TAKE N11 BYPASS LADYSMITH, ESTCOURT TO N3 BYPASS MOOIRIVER, HOWICK TO PIETERMARITZBURG AND RETURN WITH PASSENGERS VIA SAME ROUTE. NO PICKING UP EN ROUTE ON FORWARD, JOURNEY, NO PICKING UP OR DROPPING OFF EN ROUTE ON RETURN JOURNEY.



transport

Department:
Transport
Province of KwaZulu-Natal

GAZETTE

LGKZNG47-2020-MAR

REGION: ALL

1) Application Number: APP0122510	2) Gazette Number: LGKZNG47-2020-MAR
3) Applicant: IN MATIWANE ID NO. 5211010729083 Association: KWAMNYANDU TAXI OWNERS ASSOCIATION	4) Applicant Address: 111 ETTRICK ROAD DURBAN WENTWORTH 4052
5) Existing Licence Holder: SG ZAMA ID NO. 7602190630083	6) Existing Licence Holder Address: U 748 UMLAZI TOWNSHIP 4031
7) Type of application: NORMAL TRANSFER	8) Operating Licence Number: LGKZN1203001426
9) Vehicle Type: MINIBUS	10) 1 X 9 (SEATED) + 0 (STANDING)
11) Region: NINGIZMU 2	
12.1	2206QB21004R00049767 - UMLAZI SECTION Z TO DURBAN METRO FROM Z RANK JOIN ROAD 2403 TO PHASE 4.5.6.7.8, LEFT INTO ROAD 2456 INTO ROAD 2474 AND RETURN ALONG ROAD 2456, RIGHT INTO ROAD 2403, RIGHT INTO 107159, RIGHT INTO SOUTH SPINAL ROAD, TURN INTO (MR60), UMBUMBULU ROAD TO Y SECTION PHILANI AREA AND RETURN, TURN LEFT INTO MR60, RIGHT INTO ROAD 2103 U SECTION, TURN LEFT INTO ROAD 2108, RIGHT INTO MAYIBUYE DRIVE, TURN LEFT INTO GUM TREE CRESCENT, JOIN MAYIBUYE DRIVE AND PROCEED AS PER ROUTE 5.
12.2	2206QB21004R00049768 - UMLAZI SECTION Z TO DURBAN METRO FROM Z RANK JOIN MKHIWANE STREET, LEFT INTO MAYIBUYE DRIVE, TURN RIGHT INTO ROAD1603, TURN RIGHT INTO UMDLEBE ROAD, RIGHT INTO BANANA ROAD, LEFT JOIN UMDLEBE ROAD, RIGHT INTO ROAD 1603 INTO ROAD 1703, 1702, UNIT 17, TURN RIGHT, JOIN MANGOSUTHU HIGHWAY AND PROCEED AS PER ROUTE 5.
12.3	2206QB21004R00049765 - UMLAZI SECTION Z TO DURBAN METRO FROM Z RANK, JOIN SPINAL ROAD, TURN RIGHT INTO SIMELNANE ROAD, TURN RIGHT INTO DINIZULU GROVE, TURN RIGHT INTO BHUBESI PLACE AA, TURN RIGHT INTO NGWENYA GROVE, TURN RIGHT INTO BOYI SIMELANE AVENUE, LEFT INTO MUGABE ROAD, LEFT INTO SOUTH SPINAL ROAD AND PROCEED AS PER ROUTE 5.
12.4	2206QB21004R00049766 - UMLAZI SECTION Z TO DURBAN METRO FROM Z RANK, JOIN SOUTH SPINAL ROAD, TURN RIGHT INTO CHICAGO CRESCENT AA AND RETURN RIGHT INTO SOUTH SPINAL ROAD TO CC SECTION, SOUTH SPINAL ROAD, TURN INTO BHAMBATHA STREET, TURN INTO SHAKA CIRCLE (BB). TURN RIGHT INTO BHAMBATHA STREET, TURN LEFT INTO JEQUE LN, TURN RIGHT INTO MAFUKUZELA STREET, TURN LEFT INTO MSQHOBOZA CRESCENT, TURN LEFT INTO MNYANDU ROAD, TURN RIGHT INTO NANDI ROAD, LEFT INTO MAFUKUZELA STREET, RIGHT INTO JEQUE LN, LEFT INTO SOUTH SPINAL ROAD AND PROCEED AND PROCEED AS PER ROUTE 5.
12.5	2206QB21004R00049769 - UMLAZI SECTION Z TO DURBAN METRO 5.1. FROM Z RANK, JOIN SOUTH SPINAL ROAD, LEFT INTO ROAD 2631 INTO KING SENZANGAKHONA CLOSE AND RETURN RIGHT INTO SOUTH SPINAL ROAD, TURN RIGHT INTO ROAD 2403, INTO MAYIBUYE STREET, TURN LEFT INTO PHAMBILI ROAD, P SECTION, TURN RIGHT INTO MAYIBUYE DRIVE, TURN LEFT INTO ROAD 421 AND JOIN MANGOSUTHU HIGHWAY, V ROBOT, PASS EZIMBUZINI, PASS MSHIYENI HOSPITAL, PASS REUNION, JOIN M4, JOIN M4 FREEWAY TO DURBAN INTO WEST STREET TO POINT ROAD, TURN LEFT INTO FIELD STREET, TURN LEFT INTO PINE STREET, ALONG KINGSGATE TO MARKET, TO RANK101/50 AND RETURN ALONG THE SAME ROUTE IN REVERSE. 5.2. FROM Z RANK JOIN MKHIWANE STREET, LEFT INTO MAYIBUYE DRIVE, TURN RIGHT INTO ROAD1603, INTOEPHRAIM MDALA INTO MAPHUMULO ROAD, RIGHT INTO MANGOSUTHU HIGHWAY TO SOUTH COAST ROAD PASS WEMA, MOBENI, CLAIRWOOD, LEFT INTO EDWIN SWALES VCDRIVE RIGHT INTO SARNIA ROAD, INTO UMBILO ROAD, RIGHT INTO BEREA ROAD, LEFT INTO WARWICK AVENUE, RIGHT INTO ALICE STREET, RIGHT INTO MARKET ROAD AND PROCEED TO MARKET RANK 101/50, AND RETURN. 5.3. FROM MANGOSUTHU HIGHWAY, RIGHT INTO ROAD NO12 AND PROCEED TURNING LEFT INTO EZIMBUZINI TAXI RANK OR PROCEED JOINING OLD SOUTH COAST ROAD, RIGHT INTO SOUTH COAST ROAD, PROCEED TO JOIN M4 INKOSI ALBERT LUTHULI FREEWAY AND PROCEED TO RANK101/50. 5.4. FROM MANGOSUTHU HIGHWAY TURN LEFT INTO OFF RAMP "TO MSHIYENI HOSPITAL AND TURNING LEFT INTO AN ONRAMP TO MANGOSUTHU HIGHWAY INTO SOUTH COAST ROAD AND PROCEED TO THE M4 (INKOSI ALBERT LUTHULI FREEWAY). LEFT INTO MOORE ROAD OFF RAMP INTO WARWICK AVENUE, RIGHT INTO ALICE STREET, RIGHT INTO MARKET ROAD AND PROCEED TO RANK 101/50 ON MARKET ROAD. ALTERNATIVE 5.5. FROM M4 RIGHT INTO WEST STREET INTO POINT ROAD, RIGHT INTO BAY TERRACE, RIGHT INTO STANGER STREET, LEFT INTO ORDNANCE ROAD, INTO LEOPARD STREET, INTO WARWICK AVENUE, RIGHT INTO ALICE STREET, RIGHT INTO MARKET ROAD AND PROCEED TO RANK101/50 ON MARKET ROAD AND RETURN SUBSTANTIALLY ALONG THE SAME ROUTE IN REVERSE. 5.6. FROM M4 LEFT INTO MOORE ROAD OFF RAMP INTO WARWICK AVENUE, RIGHT INTO ALICE STREET, RIGHT INTO GREYSTREET, RIGHT INTO QUEEN STREET AND PROCEED TO RANK ON QUEEN OUTSIDE THE CATHEDRAL, RANK101 AND RETURN SUBSTANTIALLY ALONG THE SAME ROUTE IN REVERSE.



transport

Department:
Transport
Province of KwaZulu-Natal

GAZETTE

LGKZNG47-2020-MAR

REGION: ALL

1) Application Number: APP0122512	2) Gazette Number: LGKZNG47-2020-MAR
3) Applicant: BHEKI DUKE HADEBE ID NO. 6406166173081 Association: OSIZWENI UTRECHT B.TAXI ASSOCIATION	4) Applicant Address: P.O BOX 2729 NEWCASTLE 2940
5) Existing Licence Holder: SJ GAMA ID NO. 4501016430087	6) Existing Licence Holder Address: P O BOX 13016 OSIZWENI 2952
7) Type of application: NORMAL TRANSFER	8) Operating Licence Number: LGKZN0103000239
9) Vehicle Type: MINIBUS	10) 1 X 15 (SEATED) + 0 (STANDING)
11) Region: AMAJUBA	
12.1	2100F52100GN10047396 - NEWCASTLE TO NQUTHU FROM NEWCASTLE TAXI RANK LEFT KIRKLAND RIGHT ALLEN STREET LEFT N1 RIGHT MR483 RIGHT R34 ONTO NKANDE ROAD TO NQUTHU TAXI RANK AND RETURN.
12.2	2100F52100M110047397 - NEWCASTLE TO DUMBE FROM NEWCASTLE TAXI RANK, LEFT KIRKLAND RIGHT ALLEN LEFT N1 LEFT MR483 RIGHT R34 LEFT R33 RIGHT DUMBE TAXI RANK IN PAULPIETERSBURG AND RETURN.
12.3	2100F521004R10047398 - NEWCASTLE TO VRYHEID FROM NEWCASTLE TAXI RANK, LEFT INTO KIRKLAND RIGHT ALLEN STREET LEFT MR483 RIGHT R34 LEFT R33 LEFT TO R33 VRYHEID TAXI RANK AND RETURN.
12.4	2100F521003Q10047401 - NEWCASTLE TO DUNDEE FROM NEWCASTLE TAXI RANK, LEFT KIRKLAND RIGHT ALLEN STREET RIGHT N1 LEFT R621 LEFT R68 TO DUNDEE TAXI RANK AND RETURN.
12.5	2100F521003Q10047402 - UTRECHT TO NEWCASTLE FROM UTRECHT TAXI RANK INTO R34, INTO MR483, INTO N11, INTO ALLEN STREET, RIGHT INTO VOORTREKKER STREET TO TERMINAS STREET TAXI RANK IN NEWCASTLE.
12.6	2100F57100LX10047419 - OSIZWENI TO MADADENI FROM OSIZWENI TOWNSHIP ALL UNITS TO MADADENI TOWNSHIP ALL SECTIONS AND RETURN.
12.7	2202BQ22076H10189247 - NEWCASTLE TO NONGOMA FROM NEWCASTLE TAXI RANK TURN LEFT INTO KIRKLAND THEN TURNS RIGHT INTO ALLEN STREET THEN TURNS LEFT INTO N1 THEN TURNS RIGHT INTO MR483 THEN TURNS RIGHT INTO R34 THEN TURNS LEFT INTO R33 THEN ONTO R69 THEN TURNS RIGHT INTO R618 TO NONGOMA TAXI RANK AND RETURN.
12.8	2202BQ2202BQ00189240 - UTRECHT TO NEWCASTLE FROM UTRECHT TAXI RANK INTO R34 THEN INTO MR483 THEN INTO N11 THEN INTO ALLEN STREET THEN RIGHT INTO VOORTREKKER STREET THEN TO TERMINAS STREET TAXI RANK IN NEWCASTLE.
12.9	2202BQ2207GY10189245 - NEWCASTLE TO NQUTHU FROM NEWCASTLE TAXI RANK TURN LEFT INTO KIRKLAND THEN TURNS RIGHT INTO ALLEN STREET THEN TURNS LEFT INTO N1 THEN TURNS RIGHT INTO MR483 THEN TURNS RIGHT INTO R34 ONTO NKANDE ROAD TO NQUTHU TAXI RANK AND RETURN.
12.10	2202BQ2207XJ10189246 - NEWCASTLE TO EMPANGENI FROM NEWCASTLE TAXI RANK, TURN LEFT INTO KIRKLAND STREET THEN TURN RIGHT INTO ALLEN STREET THEN TURN LEFT INTO N1 THEN TURN RIGHT INTO MR483 THEN TURN RIGHT INTO R34 THEN TO THE TAXI RANK IN EMPANGENI AND RETURN.



transport

Department:
Transport
Province of KwaZulu-Natal

GAZETTE

LGKZNG47-2020-MAR

REGION: ALL

1)	Application Number: APP0122516	2)	Gazette Number: LGKZNG47-2020-MAR
3)	Applicant: □ MR AND SON TRANSPORT SERVICES (PTY) LTD ID NO. 2012/124705/07 Association: NOT AVAILABLE	4)	Applicant Address: 3252 CLERMONT ROAD CLERMONT CLERNAVILLE KWA-ZULU NATAL 3602
5)	Existing Licence Holder: NOT APPLICABLE ID NO. NOT APPLICABLE	6)	Existing Licence Holder Address: NOT APPLICABLE
7)	Type of application: NEW OPERATING LICENCE	8)	Operating Licence Number: LGKZN1501000182
9)	Vehicle Type: BUS	10)	1 X 60 (SEATED) + 20 (STANDING)
11)	Region: UMGUNGUNDLOVU		
12.1	KZNNRBCB601NS125042 - SJ SMITH HOSTEL TO VICTORIA BUS RANK INWARDS: S.J SMITH HOSTEL AT SWINTON ROAD, ALONG SWINTON ROAD, TURN RIGHT INTO PENDLEBURY ROAD TURN LEFT INTO SOUTH COAST ROAD, EDWIN SWALES DRIVE, SARNIA ROAD / UMBILO ROAD INTO GALE STREET, MOORE ROAD, WARWICK AVENUE, ALICE STREET, SOLDIERS WAY, TURN RIGHT INTO QUEEN STREET, RUSSEL STREET, TURN LEFT INTO LEOPOLD STREET, WARWICK AVENUE INTO VICTORIA BUS RANK. OUTWARDS: FROM VICTORIA BUS RANK INTO WARWICK AVENUE, LINK ROAD, MARKET ROAD, WILLIAM ROAD /SYDNEY ROAD / UMBILO ROAD, LINK ROAD INTO EDWIN SWALES ROAD TURN RIGHT INTO SOUTH COAST ROAD TURN RIGHT INTO HIMALAYAS ROAD, PENDLEBURY ROAD, LEFT INTO SWITON ROAD (S.J. SMITH HOSTEL).		



transport

Department:
Transport
Province of KwaZulu-Natal

GAZETTE

LGKZNG47-2020-MAR

REGION: ALL

1)	Application Number: APP0122517	2)	Gazette Number: LGKZNG47-2020-MAR
3)	Applicant: F SAIB ID NO. 7112235078082 Association: NOT AVAILABLE	4)	Applicant Address: 39 OLDMILL WAY DURBAN NORTH 4051
5)	Existing Licence Holder: NOT APPLICABLE ID NO. NOT APPLICABLE	6)	Existing Licence Holder Address: NOT APPLICABLE
7)	Type of application: NEW OPERATING LICENCE	8)	Operating Licence Number: NOTAVAILABLE
9)	Vehicle Type: BUS	10)	1 X 36+ (SEATED) + 0 (STANDING)
11)	Region: UMGUNGUNDLOVU		
12.1	KZPRERC2818590 - FROM 45 PENRIGE ROAD TO PRE-ARRANGED PICK UP POINTS TO PROVINCE OF KWAZULU-NATAL AND SUCH POINTS WITHIN RSA.		



transport

Department:
Transport
Province of KwaZulu-Natal

GAZETTE

LGKZNG47-2020-MAR

REGION: ALL

1)	Application Number: APP0122521	2)	Gazette Number: LGKZNG47-2020-MAR
3)	Applicant: ED KHUMALO ID NO. 6402035604083 Association: NOT AVAILABLE	4)	Applicant Address: PO BOX 1650 HOWICK KWA-ZULU NATAL 3290
5)	Existing Licence Holder: NOT APPLICABLE ID NO. NOT APPLICABLE	6)	Existing Licence Holder Address: NOT APPLICABLE
7)	Type of application: NEW OPERATING LICENCE	8)	Operating Licence Number: 1321452
9)	Vehicle Type: BUS	10)	1 X 36+ (SEATED) + 0 (STANDING)
11)	Region: UMGUNGUNDLOVU		
12.1	KZPRERC2818786 - VARIOUS BUS ROUTES – TUMBLEWEED ROAD TO MASUKWANA STREET TERMINUS BUS PASSENGERS ON A PARTICULAR BUS ROUTE AND THEIR PERSONAL EFFECTS: FROM THE TERMINUS SITUATED AT THE CORNER OF TUMBLEWEED ROAD AND MPEMBE ROAD LEFT ALONG TUMBLEWEED ROAD, RIGHT KINGFISHER ROAD, RIGHT FALCONVIEW ROAD, LEFT ROBBIN ROAD, RIGHT COSMO ROAD, RIGHT RANGE ROAD, LEFT LUPIN ROAD, LEFT ADELAIDE TAMBO ROAD, RIGHT PROSPECTON ROAD, LEFT MAIN STREET, LEFT MORLING STREET, RIGHT HOFFENBERG STREET, RIGHT HARVARD STREET, RIGHT MAIN STREET, ZEEDERBERG ROAD, LEFT ALONG THE N3, LEFT ALONG THE N3 OFF RAMP, RIGHT CHATTERTON ROAD, BOSHOFF STREET, LEFT BOOM STREET, RIGHT MASUKWANA STREET TO MASUKWANA STREET TERMINUS. THE RETURN WILL BE UNDERTAKEN IN THE REVERSE DIRECTION OF THE FORWARD JOURNEY ALTERNATIVELY ROUTES AS PRESCRIBED BY THE RELEVANT LOCAL AUTHORITY.		



transport

Department:
Transport
Province of KwaZulu-Natal

GAZETTE

LGKZNG47-2020-MAR

REGION: ALL

1)	Application Number: APP0122525	2)	Gazette Number: LGKZNG47-2020-MAR
3)	Applicant: F SAIB ID NO. 7112235078082 Association: NOT AVAILABLE	4)	Applicant Address: 45 PENRIGE ROAD PIETERMARITZBURG 3200
5)	Existing Licence Holder: NOT APPLICABLE ID NO. NOT APPLICABLE	6)	Existing Licence Holder Address: NOT APPLICABLE
7)	Type of application: NEW OPERATING LICENCE	8)	Operating Licence Number: NOTAVAILABLE
9)	Vehicle Type: BUS	10)	1 X 36+ (SEATED) + 0 (STANDING)
11)	Region: DURBAN CENTRAL		
12.1	KZPRERC2818590 - FROM 45 PENRIGE ROAD TO PRE-ARRANGED PICK UP POINTS TO PROVINCE OF KWAZULU-NATAL AND SUCH POINTS WITHIN RSA.		



transport

Department:
Transport
Province of KwaZulu-Natal

GAZETTE

LGKZNG47-2020-MAR

REGION: ALL

1)	Application Number: APP0122531	2)	Gazette Number: LGKZNG47-2020-MAR
3)	Applicant: L. MHLONGO ID NO. 9109195187083 Association: ST WENDOLINS KLAARWATER TAXI OWNERS ASS.	4)	Applicant Address: 26 LANCING 12 KINGS ROAD PINETOWN 3610
5)	Existing Licence Holder: MH NDLOVU ID NO. 7703205297080	6)	Existing Licence Holder Address: 3A HOWARD ROAD ASHLEY PINETOWN KWA-ZULU NATAL 3616
7)	Type of application: NORMAL TRANSFER	8)	Operating Licence Number: LGKZN1503000778
9)	Vehicle Type: MINIBUS	10)	1 X 15 (SEATED) + 0 (STANDING)
11)	Region: DURBAN WEST		
12.1	<p>2206R62206RK00051171 - ST WENDOLINS TO PINETOWN</p> <p>FROM APPROVED TAXI RANK IN ST WENDOLINS TURN RIGHT INTO M1 (RICHMOND ROAD) TURN LEFT INTO ABBOT FRANCIS ROAD, TURN RIGHT INTO HOSPITAL ROAD, LEFT INTO MARIANHILL HOSPITAL TAXI RANK AND BACK INTO HOSPITAL ROAD, TURN LEFT INTO ABBOT FRANCIS ROAD, TURN LEFT INTO M1 (RICHMOND ROAD) TURN LEFT INTO WESTMEAD ROAD, TURN RIGHT INTO CIRCUIT ROAD, TURN RIGHT INTO CLARK ROAD, TURN RIGHT INTO ALEXANDER ROAD, TURN LEFT INTO M1 (RICHMOND ROAD) BECOMING OLD MAIN ROAD, TURN RIGHT INTO ANDERSON ROAD STRAIGHT INTO ANDERSON TAXI RANK AND BACK TO ST WENDOLINS TAXI RANK.</p> <p>FROM ST WENDOLINS TAXI RANK ALONG KLAARWATER ROAD TO KLAARWATER, TURN RIGHT INTO INTAKE ROAD, TURN LEFT INTO M1 (RICHMOND ROAD), TURN LEFT INTO ABBOT FRANCIS ROAD, TURN RIGHT INTO HOSPITAL ROAD, LEFT INTO MARIANHILL HOSPITAL TAXI RANK AND BACK INTO HOSPITAL ROAD, TURN LEFT INTO ABBOT FRANCIS ROAD, TURN LEFT INTO M1 (RICHMOND ROAD) TURN LEFT INTO WESTMEAD ROAD, TURN RIGHT INTO CIRCUIT ROAD, TURN RIGHT INTO CLARK ROAD, TURN RIGHT INTO ALEXANDER ROAD, TURN LEFT INTO M1 (RICHMOND ROAD) BECOMING OLD MAIN ROAD, TURN RIGHT INTO ANDERSON ROAD STRAIGHT INTO ANDERSON TAXI RANK AND BACK TO KLAARWATER TAXI RANK AND ST WENDOLINS TAXI RANK.</p> <p>FROM ST WENDOLINS TAXI RANK INTO KLAARWATER ROAD, RIGHT INTO DERMAT ROAD TO LUGANDA, TURN LEFT INTO INTAKE ROAD, TURN LEFT INTO M1 (RICHMOND ROAD), TURN LEFT INTO ABBOT FRANCIS ROAD, TURN RIGHT INTO HOSPITAL ROAD, LEFT INTO MARIANHILL HOSPITAL TAXI RANK AND BACK INTO HOSPITAL ROAD, TURN LEFT INTO ABBOT FRANCIS ROAD, TURN LEFT INTO M1 (RICHMOND ROAD) TURN LEFT INTO WESTMEAD ROAD, TURN RIGHT INTO CIRCUIT ROAD, TURN RIGHT INTO CLARK ROAD, TURN RIGHT INTO ALEXANDER ROAD, TURN LEFT INTO M1 (RICHMOND ROAD) BECOMING OLD MAIN ROAD, TURN RIGHT INTO ANDERSON ROAD STRAIGHT INTO ANDERSON TAXI RANK AND BACK INTO LUGANDA TAXI RANK KLAARWATER TAXI RANK AND ST WENDOLINS TAXI RANK.</p> <p>FROM ST WENDOLINS TAXI RANK TO WELDEDATCH WEST INTO DERMAT ROAD TURN RIGHT INTO THORNTREE AVENUE JOINING SAVANNA DRIVE, TURN LEFT INTO M1 (RICHMOND ROAD) TURN LEFT INTO ABBOT FRANCIS ROAD, TURN RIGHT INTO HOSPITAL ROAD, LEFT INTO MARIANHILL HOSPITAL TAXI RANK AND BACK INTO HOSPITAL ROAD, TURN LEFT INTO ABBOT FRANCIS ROAD, TURN LEFT INTO M1 (RICHMOND ROAD) TURN LEFT INTO WESTMEAD ROAD, TURN RIGHT INTO CIRCUIT ROAD, TURN RIGHT INTO CLARK ROAD, TURN RIGHT INTO ALEXANDER ROAD, TURN LEFT INTO M1 (RICHMOND ROAD) BECOMING OLD MAIN ROAD.</p>		
12.2	<p>2206R621004R00048151 - ST WENDOLINS - DURBAN VIA JACOBS</p> <p>FROM ST WENDOLINS TAXI RANK TO WELBEDATCH WEST INTO DERMAT ROAD TURN RIGHT INTO THORNTREE AVENUE JOINING SAVANNA DRIVE, TURN RIGHT INTO M1 (HIGGINSON HIGHWAY), TURN LEFT INTO SOUTH COAST ROAD (R102) TURN LEFT INTO BARRIER LANE, TURN LEFT INTO QUALITY STREET, TURN LEFT INTO BALFOUR ROAD INTO JACOBS ROAD, TURN RIGHT INTO M1 PROCEED TO DURBAN, TURN LEFT INTO SMITH STREET, TURN RIGHT INTO WARWICK AVENUE TAXI RANK NO107 WARWICK AVENUE AND RETURN TO ST WENDOLINS TAXI RANK.</p>		
12.3	<p>2206R62209WC00048152 - ST WENDOLINS TO ISIPINGO</p> <p>FROM ST WENDOLINS TAXI RANK TO WELBEDATCH WEST INTO DERMAT ROAD TURN RIGHT INTO THORNTREE AVENUE JOINING SAVANNA DRIVE, TURN RIGHT INTO M1 (HIGGINSON HIGHWAY), TURN LEFT INTO SOUTH COAST ROAD (R102) TURN LEFT INTO PRINCE MCWAYIZENI DRIVE, LEFT INTO OLD MAIN ROAD (M35), RIGHT ALEXANDER AVENUE INTO TAXI RANK AND BACK TO WELBEDATCH WEST AND ST WENDOLINS TAXI RANK.</p>		
12.4	<p>2206R621004R00048150 - ST WENDOLINS TO DURBAN</p> <p>2.1 FROM APPROVED TAXI RANK IN ST WENDOLINS, TURN RIGHT INTO M1 (RICHMOND ROAD) TURN RIGHT INTO N3 TURN LEFT INTO OLD DUTCH ROAD, TURN RIGHT INTO MARKET ROAD, RIGHT INTO SERVICE ROAD BEHIND ENGLISH MARKET, RIGHT INTO WARWICK AVENUE RANK NO107 AND RETURN.</p> <p>2.2 FROM ST WENDOLINS TAXI RANK ALONG KLAARWATER ROAD TO KLAARWATER, TURN LEFT INTO M1 (RICHMOND ROAD) TURN RIGHT INTO N3 TURN LEFT INTO OLD DUTCH ROAD, JOINING ALICE STREET TURN RIGHT INTO SOLDIERS WAY, RIGHT INTO PINE STREET, TURN RIGHT INTO RUSSEL STREET, TURN LEFT INTO LEOPOLD STREET, LEFT MARKET ROAD, RIGHT SERVICE ROAD TO ENGLISH MARKET, RIGHT INTO WARWICK AVENUE RANK NO.107 AND BACK TO KLAARWATER AND ST WENDOLINS TAXI RANK.</p> <p>2.3 FROM ST WENDOLINS TAXI RANK ALONG KLAARWATER ROAD, DERMAT ROAD TO LUGANDA, TURN LEFT INTO INTAKE ROAD, TURN LEFT M1 TURN RIGHT INTO N3, TURN LEFT INTO OLD DUTCH ROAD, RIGHT MARKET ROAD, RIGHT SERVICE ROAD BEHIND ENGLISH MARKET, TURN LEFT INTO WARWICK PLACE PROCEED TO TAXI RANK NO107 AND BACK TO LUGANDA AND ST WENDOLINS TAXI RANK.</p> <p>2.4 FROM ST WENDOLINS TAXI RANK TO WELBEDATCH WEST INTO DERMAT ROAD TO LUGANDA TURN RIGHT INTO THORNTREE AVENUE JOINING SAVANNA DRIVE, TURN RIGHT INTO M1, TURN LEFT INTO HANS DETTMAN HIGHWAY (M84) INTO LIMPUS ROAD, LEFT INTO (M5) UNDERWOOD ROAD, TURN RIGHT INTO STAPLETON ROAD, TURN RIGHT M3, TURN LEFT INTO N3, TURN LEFT INTO OLD DUTCH ROAD, RIGHT MARKET ROAD, RIGHT SERVICE ROAD BEHIND ENGLISH MARKET, RIGHT INTO WARWICK AVENUE TAXI RANK NO107 AND BACK TO WELBEDATCH WEST AND ST WENDOLINS TAXI RANK.</p>		



transport

Department:
Transport
Province of KwaZulu-Natal

GAZETTE

LGKZNG47-2020-MAR

REGION: ALL

1) Application Number: APP0122541	2) Gazette Number: LGKZNG47-2020-MAR
3) Applicant: F SAIB ID NO. 7112235078082 Association: NOT AVAILABLE	4) Applicant Address: 45 PENRIGE ROAD PIETERMARITZBURG 3200
5) Existing Licence Holder: NOT APPLICABLE ID NO. NOT APPLICABLE	6) Existing Licence Holder Address: NOT APPLICABLE
7) Type of application: NEW OPERATING LICENCE	8) Operating Licence Number: NOTAVAILABLE
9) Vehicle Type: BUS	10) 1 X 36+ (SEATED) + 0 (STANDING)
11) Region: DURBAN CENTRAL	
12.1	KZPRERC2818590 - FROM 45 PENRIGE ROAD TO PRE-ARRANGED PICK UP POINTS TO PROVINCE OF KWAZULU-NATAL AND SUCH POINTS WITHIN RSA.



transport

Department:
Transport
Province of KwaZulu-Natal

GAZETTE

LGKZNG47-2020-MAR

REGION: ALL

1) Application Number: APP0122555	2) Gazette Number: LGKZNG47-2020-MAR
3) Applicant: D THOOLSIRAM ID NO. 6709025203084 Association: PINETOWN TAXI OWNERS ASSOCIATION(LINKRD)	4) Applicant Address: 24 27 AVENUE UMHLATUZANA CHATSWORT 4092
5) Existing Licence Holder: NOT APPLICABLE ID NO. NOT APPLICABLE	6) Existing Licence Holder Address: NOT APPLICABLE
7) Type of application: NEW OPERATING LICENCE	8) Operating Licence Number: NOTAVAILABLE
9) Vehicle Type: MINIBUS	10) 1 X 15 (SEATED) + 0 (STANDING)
11) Region: DURBAN WEST	
12.1	<p>2206RK21004R00049630 - PINETOWN TO DURBAN</p> <p>FROM LINK ROAD TAXI RANK IN PINETOWN, LEFT INTO FORD ROAD, INTO CHAPEL STREET, RIGHT INTO CROMPTON STREET, LEFT INTO UNDERWOOD ROAD ALONG BARTLETT ROAD, STAPPLETON ROAD, ENTABENI ROAD AND CARVELL ROAD TO MAIN ROAD (M5) AND PROCEED ALONG M5 WHICH BECOMES SARNIA ROAD INTO UMBILO (R102), RIGHT INTO BEREIA ROAD, INTO LANCERS ROAD, LEFT INTO WARWICK AVENUE, RIGHT INTO ALICE STREET, RIGHT INTO SOLDIERS WAY, LEFT INTO COMMERCIAL ROAD. LEFT INTO ALIHAL STREET, LEFT INTO ORDNANCE ROAD, INTO LEOPOLD STREET, LEFT INTO MARKET ROAD AND PROCEED TO RANK95 ON MARKET ROAD.</p> <p>RETURN.</p> <p>1.1. FROM RANK 95 IN MARKET ROAD, LEFT INTO MOORE ROAD, RIGHT INTO (M4) SOUTHERN FREEWAY, TAKE OFF RAMP RIGHT INTO M7 (EDWIN SWALES DRIVE), RIGHT INTO SARNIA ROAD (M5) TO ROSSBURGH TAXI RANK 95 AND RETURN ALONG SARNIA ROAD (M5) WHICH BECOMES MAIN ROAD, UNDERWOOD ROAD, LEFT INTO OLD MAIN ROAD, LEFT INTO MOODIE STREET, RIGHT INTO HILL STREET, LEFT INTO LINK ROAD AND PROCEED TO THE LINK ROAD TAXI RANK IN PINETOWN.</p> <p>ALTERNATIVE.</p> <p>1.2. FROM RANK 95 IN MARKET ROAD FOLLOW THE SAME ROUTE AS IN 1.1 UP TO THE INTERSECTION BETWEEN SARNIA AND STELLA ROAD THEN PROCEED LEFT INTO AND ALONG STELLA ROAD UNTIL ITS JUNCTION WITH SARNIA ROAD AND PROCEED TO LINK ROAD TAXI RANK AS IN 1.1.</p>



transport

Department:
Transport
Province of KwaZulu-Natal

GAZETTE

LGKZNG47-2020-MAR

REGION: ALL

1)	Application Number: APP0122556	2)	Gazette Number: LGKZNG47-2020-MAR
3)	Applicant: MAJOZI NPM ID NO. 8911300303088 Association: COMPLEX OF LIMEHILL TAXI ASSOCIATION	4)	Applicant Address: PO BOX 167 WASBANK KWAZULU-NATAL 2920
5)	Existing Licence Holder: NOT APPLICABLE ID NO. NOT APPLICABLE	6)	Existing Licence Holder Address: NOT APPLICABLE
7)	Type of application: NEW OPERATING LICENCE	8)	Operating Licence Number: LGKZN0303000284
9)	Vehicle Type: MINIBUS	10)	1 X 14 (SEATED) + 0 (STANDING)
11)	Region: UTHUKELA		
12.1	2207BP2207BP00053195 - UITVAL - POMEROY FROM UITVAL TAXI RANK TURN RIGHT AND TURN LEFT INTO HELPMKAAR ROAD, INTO MAZANE, TURN RIGHT INTO POMEROY ROAD, TURN LEFT INTO TAXI RANK AND RETURN.		
12.2	2207BP2207BP00053196 - SOMSHOEK TO DUNDEE FROM SOMSHOEK INTO NAZARETH, TURN LEFT INTO SPANDIKRON INTO VALLKOP, TURN RIGHT INTO LADYSMITH ROAD, TURN LEFT INTO EKUVUKENI, FROM EKUVUKENI TURN RIGHT INTO HELPMKAAR ROAD, TURN LEFT INTO WASBANK ROAD, FROM WASBANK LEFT INTO GLENCOE ROAD, TURN LEFT INTO UITHOEK STREET, TURN LEFT INTO RANK, FROM RANK TURN LEFT INTO DUNDEE ROAD, TURN RIGHT INTO KARALLAND STREET, TURN LEFT INTO VICTORIA TURN LEFT INTO DUNDEE RANK AND RETURN. ALTERNATIVE ROUTE FROM SOMSHOEK INTO NAZARETH INTO VALLKOP, TURN LEFT INTO LADYSMITH ROAD TURN LEFT INTO EKUVUKENI, FROM EKUVUKENI TURN RIGHT HELPMKAAR ROAD, TURN LEFT WASBANK ROAD FROM WASBANK TURN RIGHT INTO DUNDEE ROAD, INTO VICTORIA, TURN LEFT INTO DUNDEE TAXI RANK.		
12.3	2207BP2207BP00053197 - WASBANK TO LADYSMITH FROM WASBANK TAXI RANK, TURN LEFT INTO GLENCOE ROAD, TURN LEFT INTO LADYSMITH ROAD, INTO NKUZI, TURN LEFT INTO N1 INTO NEWCASTLE ROAD INTO LYELL STREET, TURN LEFT INTO PLAZA TAXI RANK AND RETURN.		
12.4	2207BP2207BP00053198 - NKUZI TO DUNDEE FROM NKUNZI TURN RIGHT INTO WASBANK ROAD, TURN RIGHT INTO WASBANK, FROM WASBANK TURN LEFT INTO GLENCOE ROAD, TURN INTO UITHOEK STREET, TURN LEFT INTO GLENCOE TAXI RANK, INTO DUNDEE ROAD, TURN RIGHT INTO KARALLAND STREET, TURN LEFT INTO VICTORIA STREET, TURN LEFT INTO DUNDEE TAXI RANK AND RETURN.		
12.5	2207BP2207BP00053199 - NKUZI TO WASBANK NKUZI TAXI RANK (LOCATION) TURN RIGHT INTO WASBANK ROAD, TURN RIGHT INTO WASBANK AND PROCEED TO WASBANK TAXI RANK AND RETURN.		
12.6	2207BP2207BP00053200 - UITVAL TO DOUGLAS FROM UITVAL TAXI RANK, INTO UITVAL ROAD INTO HLATHI ROAD AND PROCEED TO DOUGLAS TAXI RANK AND RETURN.		
12.7	2207BP2207BP00053201 - WASBANK TO DUNDEE WASBANK TAXI RANK, TURN RIGHT INTO P33-1 INTO P33 2 AND TO DUNDEE TAXI RANK AND RETURN.		
12.8	2207BP2207BP00053193 - DOUGLAS TO DUNDEE FROM DOUGLAS INTO HLATHI, TURN LEFT INTO UITVAL ROAD, INTO LIMEHILL, INTO THOLENI, TURN LEFT INTO WASBANK ROAD, TURN RIGHT INTO DUNDEE ROAD, INTO VICTORIA STREET, TURN LEFT INTO DUNDEE TAXI RANK AND RETURN.		
12.9	2207BP2207BP00053194 - UITVAL TO DUNDEE: FROM UITVAL TAXI RANK TURN LEFT, TURN RIGHT INTO DIVAL FROM DIVAL TURN LEFT INTO LIMEHILL, INTO THOLENI, TURN LEFT INTO WASBANK ROAD, TURN RIGHT INTO DUNDEE ROAD, INTO VICTORIA STREET, TURN LEFT INTO DUNDEE RANK AND RETURN. ALTERNATIVE ROUTE FROM UITVAL TAXI RANK, TURN RIGHT INTO LADYSMITH ROAD, TURN RIGHT INTO STANFORD ROAD, TURN RIGHT INTO STANFORD ROAD, TURN LEFT INTO THOLENI ROAD, TURN LEFT INTO WASBANK ROAD, TURN RIGHT INTO DUNDEE ROAD INTO VICTORIA STREET, TURN LEFT INTO DUNDEE TAXI RANK AND RETURN.		
12.10	2202DH2202DH00053205 - FROM COMPLEX TAXI RANK TO POINT WITHIN THE PROVINCE OF KZN ONLY. NO PICKING UP OR SETTING DOWN OF PASSENGERS EN ROUTE.		
12.11	2207CF2202DH10054940 - WASBANK TO LADYSMITH / ILLING ROAD TAXI RANK A INBOUND FROM WASBANK TAXI RANK TURN LEFT INTO P33 ROAD TURN LEFT INTO R602 ROAD TURN LEFT INTO NEWCASTLE N11 LOAD AND OFFLOAD INTO MATIWANE STATION TURN OFF LOAD AND OFFLOAD PROCEED BY NEWCASTLE ROAD N1, ENDAKANE TURN OFF LOAD AND OFFLOAD TURN LEFT INTO THOMPSON ROAD INTO ILLING ROAD LOAD AND OFFLOAD TURN RIGHT INTO ALFRED STREET TURN LEFT INTO CRAWSHAW ROAD INTO LYELL STREET TURN LEFT INTO LYELL STREET TAXI RANK OPPOSITE OK'S AND BACK TO ILLING ROAD TAXI RANK. B OUTBOUND FROM ILLING ROAD TAXI RANK TURN LEFT INTO ILLING ROAD TURN RIGHT INTO ALFRED STREET TURN RIGHT INTO NEWCASTLE ROAD N11 OR FROM ILLING ROAD TAXI RANK TURN RIGHT INTO ILLING ROAD INTO THOMPSON ROAD TURN RIGHT INTO NEWCASTLE ROAD N11 TURN RIGHT INTO R602 LOAD AND OFFLOAD ALONG R602 ROAD TURN RIGHT INTO P33 ROAD TURN RIGHT INTO WASBANK TAXI RANK.		



transport

Department:
Transport
Province of KwaZulu-Natal

GAZETTE

LGKZNG47-2020-MAR

REGION: ALL

1)	Application Number: APP0122557	2)	Gazette Number: LGKZNG47-2020-MAR
3)	Applicant: D THOOLSIRAM ID NO. 6709025203084 Association: PINETOWN TAXI OWNERS ASSOCIATION(LINKRD)	4)	Applicant Address: 24 27 AVENUE UMHLATUZANA CHATSWORTH 4092
5)	Existing Licence Holder: NOT APPLICABLE ID NO. NOT APPLICABLE	6)	Existing Licence Holder Address: NOT APPLICABLE
7)	Type of application: NEW OPERATING LICENCE	8)	Operating Licence Number: NOTAVAILABLE
9)	Vehicle Type: MINIBUS	10)	1 X 14 (SEATED) + 0 (STANDING)
11)	Region: DURBAN WEST		
12.1	<p>2206RK21004R00049630 - PINETOWN TO DURBAN</p> <p>FROM LINK ROAD TAXI RANK IN PINETOWN, LEFT INTO FORD ROAD, INTO CHAPEL STREET, RIGHT INTO CROMPTON STREET, LEFT INTO UNDERWOOD ROAD ALONG BARTLETT ROAD, STAPPLETON ROAD, ENTABENI ROAD AND CARVELL ROAD TO MAIN ROAD (M5) AND PROCEED ALONG M5 WHICH BECOMES SARNIA ROAD INTO UMBILO (R102), RIGHT INTO BEREIA ROAD, INTO LANCERS ROAD, LEFT INTO WARWICK AVENUE, RIGHT INTO ALICE STREET, RIGHT INTO SOLDIERS WAY, LEFT INTO COMMERCIAL ROAD, LEFT INTO ALI WAL STREET, LEFT INTO ORDNANCE ROAD, INTO LEOPOLD STREET, LEFT INTO MARKET ROAD AND PROCEED TO RANK95 ON MARKET ROAD.</p> <p>RETURN.</p> <p>1.1. FROM RANK 95 IN MARKET ROAD, LEFT INTO MOORE ROAD, RIGHT INTO (M4) SOUTHERN FREEWAY, TAKE OFF RAMP RIGHT INTO M7 (EDWIN SWALES DRIVE), RIGHT INTO SARNIA ROAD (M5) TO ROSSBURGH TAXI RANK 95 AND RETURN ALONG SARNIA ROAD (M5) WHICH BECOMES MAIN ROAD, UNDERWOOD ROAD, LEFT INTO OLD MAIN ROAD, LEFT INTO MOODIE STREET, RIGHT INTO HILL STREET, LEFT INTO LINK ROAD AND PROCEED TO THE LINK ROAD TAXI RANK IN PINETOWN.</p> <p>ALTERNATIVE.</p> <p>1.2. FROM RANK 95 IN MARKET ROAD FOLLOW THE SAME ROUTE AS IN 1.1 UP TO THE INTERSECTION BETWEEN SARNIA AND STELLA ROAD THEN PROCEED LEFT INTO AND ALONG STELLA ROAD UNTIL ITS JUNCTION WITH SARNIA ROAD AND PROCEED TO LINK ROAD TAXI RANK AS IN 1.1.</p>		



transport

Department:
Transport
Province of KwaZulu-Natal

GAZETTE

LGKZNG47-2020-MAR

REGION: ALL

1)	Application Number: APP0122559	2)	Gazette Number: LGKZNG47-2020-MAR
3)	Applicant: MJ DLAMINI ID NO. 5703036051088 Association: BEKEZELA TAXI OWNERS ASSOCIATION	4)	Applicant Address: PO BOX 9905 DWESHULA 4240
5)	Existing Licence Holder: NOT APPLICABLE ID NO. NOT APPLICABLE	6)	Existing Licence Holder Address: NOT APPLICABLE
7)	Type of application: NEW OPERATING LICENCE	8)	Operating Licence Number: NOTAVAILABLE
9)	Vehicle Type: MINIBUS	10)	1 X 15 (SEATED) + 0 (STANDING)
11)	Region: UGU-OGWINI		
12.1	22067A22067A00052413 - ST FAITHS TO PORT SHEPSTONE FROM APPROVED TAXI RANK IN ST FAITHS TURN INTO P68/1 AND INTO P68/2. PROCEED ALONG P68/2, INTO P3-1, INTO APPROVED TAXI RANK IN PORT SHEPSTONE. OFFLOAD, LOAD AND RETURN ALONG THE FORWARD ROUTE IN REVERSE.		
12.2	22067A22067A00052414 - ENQANQALA TO PORT SHEPSTONE FROM APPROVED TAXI RANK IN ENQANQALA TURN INTO D921, PROCEED ALONG D921 AND AT THE T-JUNCTION, TURN RIGHT INTO P68/1. PROCEED ALONG P68/2, INTO P68/2, INTO P3-1 INTO APPROVED TAXI RANK IN PORT SHEPSTONE. OFFLOAD, LOAD AND RETURN ALONG THE FORWARD ROUTE IN REVERSE.		
12.3	22067A22067A00052415 - EMVUZANA TO PORT SHEPSTONE FROM APPROVED TAXI RANK IN EMVUZANA INTO A366 AT THE T-JUNCTION TURN RIGHT INTO D1115 OR INTO D945 AND / OR PROCEED WITH D1115, INTO P68/2. PROCEED ALONG P68/2, INTO P3-1, INTO AN APPROVED TAXI RANK IN PORT SHEPSTONE. OFFLOAD, LOAD AND RETURN ALONG THE FORWARD ROUTE IN REVERSE.		
12.4	22067A22067A00052417 - EMVUZANA TO PORT SHEPSTONE FROM APPROVED TAXI RANK IN EMVUZANA INTO A366 AT THE T-JUNCTION TURN RIGHT INTO D1115 OR INTO D945 AND / OR PROCEED WITH D1115, INTO P68/2. PROCEED ALONG P68/2, INTO P3-1, INTO AN APPROVED TAXI RANK IN PORT SHEPSTONE. OFFLOAD, LOAD AND RETURN ALONG THE FORWARD ROUTE IN REVERSE.		
12.5	22067A22067A00052418 - NYAMANDE TO PORT SHEPSTONE FROM APPROVED TAXI RANK IN NYAMANDE INTO D859, AT THE T-JUNCTION TURN INTO A2899. PROCEED ALONG A2899 INTO A2900 AND AT THE T-JUNCTION TURN RIGHT INTO P68/2, INTO P3-1 INTO APPROVED TAXI RANK IN PORT SHEPSTONE. OFFLOAD, LOAD AND RETURN ALONG FORWARD ROUTE IN REVERSE.		
12.6	22067A22067A00052419 - ST. FAITHS MISSION TO PORT SHEPSTONE FROM APPROVED TAXI RANK IN ST. FAITHS MISSION TURN RIGHT INTO D25, INTO A2337, INTO A2337, INTO D1054, INTO A2331, INTO P68/2 INTO P3-1 INTO APPROVED TAXI RANK IN PORT SHEPSTONE. OFFLOAD, LOAD AND RETURN ALONG THE FORWARD ROUTE IN REVERSE.		
12.7	22067A22067A00052420 - MAHLOMENYAMA TO PORT SHEPSTONE FROM APPROVED TAXI RANK IN MAHLOMENYAMA INTO A384 INTO, P68/2, INTO P3-1, INTO APPROVED TAXI RANK IN PORT SHEPSTONE. OFFLOAD, LOAD AND RETURN ALONG THE FORWARD ROUTE IN REVERSE.		
12.8	22067A22067A00052421 - NQCAZOLO TO PORT SHEPSTONE APPROVED TAXI RANK IN NQCAZOLO PROCEED ALONG D933 ROAD A2338 ROAD, INTO D923 AT THE T-JUNCTION TURN LEFT INTO P68/1, PROCEED ALONG P68/2 INTO P68/2, INTO P3-1, INTO APPROVED TAXI RANK TAXI RANK IN PORT SHEPSTONE. OFFLOAD, LOAD AND RETURN ALONG FORWARD ROUTE IN REVERSE.		
12.9	22067A22067A00052422 - EMABHELENI TO PORT SHEPSTONE FROM APPROVED TAXI RANK IN EMABHELENI PROCEED ALONG D923, INTO D1115, INTO A2340 AND AT THE T-JUNCTION, TURN LEFT INTO P68/1, INTO P68/2, INTO P3-1, INTO APPROVED TAXI RANK IN PORT SHEPSTONE. OFFLOAD, LOAD AND RETURN ALONG FORWARD ROUTE IN REVERSE.		
12.10	22067A22067A00052423 - MAWULENI TO PORT SHEPSTONE FROM MAWULENI TO PORT SHEPSTONE: FROM APPROVED TAXI RANK IN MAWULENI, INTO D859. PROCEED ALONG D859 AND PASS DWESHULU, AT THE T-JUNCTION, TURN RIGHT INTO P68/1, INTO P68/2. PROCEED ALONG P68/2 INTO P3-1, INTO APPROVED TAXI RANK IN PORT SHEPSTONE. OFFLOAD, LOAD AND RETURN ALONG FORWARD ROUTE IN REVERSE.		
12.11	22068T22068T00052141 - CHARTER SERVICE. FROM MOPHELA ESTON TAXI RANK TO POINT WITHIN THE PROVINCE OF KZN ONLY. NO PICKING UP OR SETTING DOWN OF PASSENGERS EN ROUTE		
12.12	2206F12206LS10119263 - GUBHUZA TO DURBAN. FROM GUBHUZA ON ROAD D1054 TO ITS JUNCTION WITH D924 BECOMING D923 TO ITS JUNCTION WITH P68/1 BECOMING P68/2 TO ITS JUNCTION WITH N2 (TOLL ROAD) ALONG THE N2 LEFT M4 (CHIEF ALBERT LUTHULI FREEWAY) LEFT TO MOORE ROAD OFF RAMP, ALONG MOORE ROAD RIGHT INTO WARWICK AVENUE, LEFT INTO ETNA LANE AND PROCEED TO THE RANK IN ETNA LANE AND RETURN. RESTRICTION: RESTRICTED FROM PICKING UP ON THE INWARD JOURNEY AFTER RECEIVING THE UMTENTWENI INTERSECTION UNTIL REACHING DURBAN AND RESTRICTED FROM SETTING DOWN ON THE OUTWARD JOURNEY AFTER LEAVING DURBAN UNTIL PASSING UMTENTWENI INTERSECTION.		
12.13	2206LS22067A10052412 - ST WILLIAMS TO PORT SHEPSTONE FROM APPROVED TAXI RANK IN ST WILLIAM TURN INTO D924, AND PROCEED INTO D923. PROCEED ALONG D923 INTO P68/1. PROCEED ALONG P68/1 INTO P68/2, INTO P3-1, INTO APPROVED TAXI RANK IN PORT SHEPSTONE. OFFLOAD, LOAD AND RETURN ALONG THE FORWARD ROUTE IN REVERSE		



transport

Department:
Transport
Province of KwaZulu-Natal

GAZETTE

LGKZNG47-2020-MAR

REGION: ALL

1) Application Number: APP0122560	2) Gazette Number: LGKZNG47-2020-MAR
3) Applicant: MJ DLAMINI ID NO. 5703036051088 Association: BEKEZELA TAXI OWNERS ASSOCIATION	4) Applicant Address: PO BOX 49905 DWESHULA 4240
5) Existing Licence Holder: NOT APPLICABLE ID NO. NOT APPLICABLE	6) Existing Licence Holder Address: NOT APPLICABLE
7) Type of application: NEW OPERATING LICENCE	8) Operating Licence Number: NOTAVAILABLE
9) Vehicle Type: MINIBUS	10) 1 X 15 (SEATED) + 0 (STANDING)
11) Region: UGU-OGWINI	
12.1	22067A22067A00052413 - ST FAITHS TO PORT SHEPSTONE FROM APPROVED TAXI RANK IN ST FAITHS TURN INTO R68/1 AND INTO P68/2. PROCEED ALONG P68/2, INTO P3-1, INTO APPROVED TAXI RANK IN PORT SHEPSTONE. OFFLOAD, LOAD AND RETURN ALONG THE FORWARD ROUTE IN REVERSE.
12.2	22067A22067A00052414 - ENQANQALA TO PORT SHEPSTONE FROM APPROVED TAXI RANK IN ENQANQALA TURN INTO D921, PROCEED ALONG D921 AND AT THE T-JUNCTION, TURN RIGHT INTO R68/1. PROCEED ALONG P68/1, INTO P68/2. PROCEED ALONG P68/2, INTO P3-1 INTO APPROVED TAXI RANK IN PORT SHEPSTONE. OFFLOAD, LOAD AND RETURN ALONG THE FORWARD ROUTE IN REVERSE.
12.3	22067A22067A00052415 - EMVUZANA TO PORT SHEPSTONE FROM APPROVED TAXI RANK IN EMVUZANA INTO A2366 AT THE T-JUNCTION TURN RIGHT INTO D115 OR INTO D945 AND / OR PROCEED WITH D115, INTO P68/2. PROCEED ALONG INTO P68/2, INTO P3-1, INTO AN APPROVED TAXI RANK IN PORT SHEPSTONE. OFFLOAD, LOAD AND RETURN ALONG THE FORWARD ROUTE IN REVERSE.
12.4	22067A22067A00052417 - EMVUZANA TO PORT SHEPSTONE FROM APPROVED TAXI RANK IN EMVUZANA INTO A2366 AT THE T-JUNCTION TURN RIGHT INTO D115 OR INTO D945 AND / OR PROCEED WITH D115, INTO P68/2. PROCEED ALONG INTO P68/2, INTO P3-1, INTO AN APPROVED TAXI RANK IN PORT SHEPSTONE. OFFLOAD, LOAD AND RETURN ALONG THE FORWARD ROUTE IN REVERSE.
12.5	22067A22067A00052418 - NYAMANDE TO PORT SHEPSTONE FROM APPROVED TAXI RANK IN NYAMANDE INTO D859, AT THE T-JUNCTION TURN INTO A2899. PROCEED ALONG A2899 INTO A2900 AND AT THE T-JUNCTION TURN RIGHT INTO P68/2, PROCEED ALONG P68/2, INTO P3-1 INTO APPROVED TAXI RANK IN PORT SHEPSTONE. OFFLOAD, LOAD AND RETURN ALONG FORWARD ROUTE IN REVERSE.
12.6	22067A22067A00052419 - ST. FAITHS MISSION TO PORT SHEPSTONE FROM APPROVED TAXI RANK IN ST. FAITHS MISSION TURN RIGHT INTO D925, INTO A2337, INTO A2337, INTO D1054, INTO A2331, INTO P68/2 INTO P3-1 INTO APPROVED TAXI RANK IN PORT SHEPSTONE. OFFLOAD, LOAD AND RETURN ALONG THE FORWARD ROUTE IN REVERSE.
12.7	22067A22067A00052420 - MAHLOMENYAMA TO PORT SHEPSTONE FROM APPROVED TAXI RANK IN MAHLOMENYAMA INTO A2384 INTO, P68/2, INTO P3-1, INTO APPROVED TAXI RANK IN PORT SHEPSTONE. OFFLOAD, LOAD AND RETURN ALONG THE FORWARD ROUTE IN REVERSE.
12.8	22067A22067A00052421 - NQCAZOLO TO PORT SHEPSTONE APPROVED TAXI RANK IN NQCAZOLO PROCEED ALONG D933 ROAD A2338 ROAD, INTO D923 AT THE T-JUNCTION TURN LEFT INTO R68/1, PROCEED ALONG P68/1 INTO P68/2, INTO P3-1, INTO APPROVED TAXI RANK TAXI RANK IN PORT SHEPSTONE. OFFLOAD, LOAD AND RETURN ALONG FORWARD ROUTE IN REVERSE.
12.9	22067A22067A00052422 - EMABHELENI TO PORT SHEPSTONE FROM APPROVED TAXI RANK IN EMABHELENI PROCEED ALONG D923, INTO D1115, INTO A2340 AND AT THE T-JUNCTION, TURN LEFT INTO R68/1, INTO P68/2, INTO P3-1, INTO APPROVED TAXI RANK IN PORT SHEPSTONE. OFFLOAD, LOAD AND RETURN ALONG FORWARD ROUTE IN REVERSE.
12.10	22067A22067A00052423 - MAWULENI TO PORT SHEPSTONE FROM MAWULENI TO PORT SHEPSTONE: FROM APPROVED TAXI RANK IN MAWULENI, INTO D859. PROCEED ALONG D859 AND PASS DWESHULU, AT THE T-JUNCTION, TURN RIGHT INTO P68/1, INTO P68/2. PROCEED ALONG P68/2 INTO P3-1, INTO APPROVED TAXI RANK IN PORT SHEPSTONE. OFFLOAD, LOAD AND RETURN ALONG FORWARD ROUTE IN REVERSE.
12.11	2206F12206LS10119263 - GUBHUZA TO DURBAN. FROM GUBHUZA ON ROAD D1054 TO ITS JUNCTION WITH D924 BECOMING D923 TO ITS JUNCTION WITH P68/1 BECOMING P68/2 TO ITS JUNCTION WITH N2 (TOLL ROAD) ALONG THE N2 LEFT M4 (CHIEF ALBERT LUTHULI FREEWAY) LEFT TO MOORE ROAD OFF RAMP, ALONG MOORE ROAD RIGHT INTO WARWICK AVENUE, LEFT INTO ETNA LANE AND PROCEED TO THE RANK IN ETNA LANE AND RETURN. RESTRICTION: RESTRICTED FROM PICKING UP ON THE INWARD JOURNEY AFTER RECEIVING THE UMTENTWENI INTERSECTION UNTIL REACHING DURBAN AND RESTRICTED FROM SETTING DOWN ON THE OUTWARD JOURNEY AFTER LEAVING DURBAN UNTIL PASSING UMTENTWENI INTERSECTION.
12.12	2206LS22067A10052412 - ST WILLIAMS TO PORT SHEPSTONE FROM APPROVED TAXI RANK IN ST WILLIAM TURN INTO D924, AND PROCEED INTO D923. PROCEED ALONG D923 INTO P68/1. PROCEED ALONG P68/1 INTO P68/2, INTO P3-1, INTO APPROVED TAXI RANK IN PORT SHEPSTONE. OFFLOAD, LOAD AND RETURN ALONG THE FORWARD ROUTE IN REVERSE.



transport

Department:
Transport
Province of KwaZulu-Natal

GAZETTE

LGKZNG47-2020-MAR

REGION: ALL

1)	Application Number: APP0122561	2)	Gazette Number: LGKZNG47-2020-MAR
3)	Applicant: MJ DLAMINI ID NO. 5703036051088 Association: BEKEZELA TAXI OWNERS ASSOCIATION	4)	Applicant Address: PO BOX 9905 DWESHULA 4240
5)	Existing Licence Holder: NOT APPLICABLE ID NO. NOT APPLICABLE	6)	Existing Licence Holder Address: NOT APPLICABLE
7)	Type of application: NEW OPERATING LICENCE	8)	Operating Licence Number: NOTAVAILABLE
9)	Vehicle Type: MINIBUS	10)	1 X 15 (SEATED) + 0 (STANDING)
11)	Region: UGU-OGWINI		
12.1	22067A22067A00052413 - ST FAITHS TO PORT SHEPSTONE FROM APPROVED TAXI RANK IN ST FAITHS TURN INTO R68/1 AND INTO P68/2. PROCEED ALONG P68/2, INTO P3-1, INTO APPROVED TAXI RANK IN PORT SHEPSTONE. OFFLOAD, LOAD AND RETURN ALONG THE FORWARD ROUTE IN REVERSE.		
12.2	22067A22067A00052414 - ENQANQALA TO PORT SHEPSTONE FROM APPROVED TAXI RANK IN ENQANQALA TURN INTO D921, PROCEED ALONG D921 AND AT THE T-JUNCTION, TURN RIGHT INTO R68/1. PROCEED ALONG P68/2, INTO P68/2. PROCEED ALONG P68/2, INTO P3-1 INTO APPROVED TAXI RANK IN PORT SHEPSTONE. OFFLOAD, LOAD AND RETURN ALONG THE FORWARD ROUTE IN REVERSE.		
12.3	22067A22067A00052415 - EMVUZANA TO PORT SHEPSTONE FROM APPROVED TAXI RANK IN EMVUZANA INTO A366 AT THE T-JUNCTION TURN RIGHT INTO D1115 OR INTO D945 AND / OR PROCEED WITH D1115, INTO P68/2. PROCEED ALONG INTO P68/2, INTO P3-1, INTO AN APPROVED TAXI RANK IN PORT SHEPSTONE. OFFLOAD, LOAD AND RETURN ALONG THE FORWARD ROUTE IN REVERSE.		
12.4	22067A22067A00052417 - EMVUZANA TO PORT SHEPSTONE FROM APPROVED TAXI RANK IN EMVUZANA INTO A366 AT THE T-JUNCTION TURN RIGHT INTO D1115 OR INTO D945 AND / OR PROCEED WITH D1115, INTO P68/2. PROCEED ALONG INTO P68/2, INTO P3-1, INTO AN APPROVED TAXI RANK IN PORT SHEPSTONE. OFFLOAD, LOAD AND RETURN ALONG THE FORWARD ROUTE IN REVERSE.		
12.5	22067A22067A00052418 - NYAMANDE TO PORT SHEPSTONE FROM APPROVED TAXI RANK IN NYAMANDE INTO D859, AT THE T-JUNCTION TURN INTO A2899. PROCEED ALONG A2899 INTO A2900 AND AT THE T-JUNCTION TURN RIGHT INTO P68/2, PROCEED ALONG P68/2, INTO P3-1 INTO APPROVED TAXI RANK IN PORT SHEPSTONE. OFFLOAD, LOAD AND RETURN ALONG FORWARD ROUTE IN REVERSE.		
12.6	22067A22067A00052419 - ST. FAITHS MISSION TO PORT SHEPSTONE FROM APPROVED TAXI RANK IN ST. FAITHS MISSION TURN RIGHT INTO D25, INTO A2337, INTO A2337, INTO D1054, INTO A2331, INTO P68/2 INTO P3-1 INTO APPROVED TAXI RANK IN PORT SHEPSTONE. OFFLOAD, LOAD AND RETURN ALONG THE FORWARD ROUTE IN REVERSE.		
12.7	22067A22067A00052420 - MAHLOMENYAMA TO PORT SHEPSTONE FROM APPROVED TAXI RANK IN MAHLOMENYAMA INTO A384 INTO, P68/2, INTO P3-1, INTO APPROVED TAXI RANK IN PORT SHEPSTONE. OFFLOAD, LOAD AND RETURN ALONG THE FORWARD ROUTE IN REVERSE.		
12.8	22067A22067A00052421 - NQCAZOLO TO PORT SHEPSTONE APPROVED TAXI RANK IN NQCAZOLO PROCEED ALONG D933 ROAD A2338 ROAD, INTO D923 AT THE T-JUNCTION TURN LEFT INTO R68/1, PROCEED ALONG P68/2 INTO P68/2, INTO P3-1, INTO APPROVED TAXI RANK TAXI RANK IN PORT SHEPSTONE. OFFLOAD, LOAD AND RETURN ALONG FORWARD ROUTE IN REVERSE.		
12.9	22067A22067A00052422 - EMABHELENI TO PORT SHEPSTONE FROM APPROVED TAXI RANK IN EMABHELENI PROCEED ALONG D923, INTO D1115, INTO A2340 AND AT THE T-JUNCTION, TURN LEFT INTO R68/1, INTO P68/2, INTO P3-1, INTO APPROVED TAXI RANK IN PORT SHEPSTONE. OFFLOAD, LOAD AND RETURN ALONG FORWARD ROUTE IN REVERSE.		
12.10	22067A22067A00052423 - MAWULENI TO PORT SHEPSTONE FROM MAWULENI TO PORT SHEPSTONE: FROM APPROVED TAXI RANK IN MAWULENI, INTO D859. PROCEED ALONG D859 AND PASS DWESHULU, AT THE T-JUNCTION, TURN RIGHT INTO P68/1, INTO P68/2. PROCEED ALONG P68/2 INTO P3-1, INTO APPROVED TAXI RANK IN PORT SHEPSTONE. OFFLOAD, LOAD AND RETURN ALONG FORWARD ROUTE IN REVERSE.		
12.11	22068T22068T00052141 - CHARTER SERVICE. FROM MOPHELA ESTON TAXI RANK TO POINT WITHIN THE PROVINCE OF KZN ONLY. NO PICKING UP OR SETTING DOWN OF PASSENGERS EN ROUTE		
12.12	2206F12206LS10119263 - GUBHUZA TO DURBAN. FROM GUBHUZA ON ROAD D1054 TO ITS JUNCTION WITH D924 BECOMING D923 TO ITS JUNCTION WITH P68/1 BECOMING P68/2 TO ITS JUNCTION WITH N2 (TOLL ROAD) ALONG THE N2 LEFT M4 (CHIEF ALBERT LUTHULI FREEWAY) LEFT TO MOORE ROAD OFF RAMP, ALONG MOORE ROAD RIGHT INTO WARWICK AVENUE, LEFT INTO ETNA LANE AND PROCEED TO THE RANK IN ETNA LANE AND RETURN. RESTRICTION: RESTRICTED FROM PICKING UP ON THE INWARD JOURNEY AFTER RECEIVING THE UMTENTWENI INTERSECTION UNTIL REACHING DURBAN AND RESTRICTED FROM SETTING DOWN ON THE OUTWARD JOURNEY AFTER LEAVING DURBAN UNTIL PASSING UMTENTWENI INTERSECTION.		
12.13	2206LS22067A10052412 - ST WILLIAMS TO PORT SHEPSTONE FROM APPROVED TAXI RANK IN ST WILLIAM TURN INTO D924, AND PROCEED INTO D923. PROCEED ALONG D923 INTO P68/1. PROCEED ALONG P68/1 INTO P68/2, INTO P3-1, INTO APPROVED TAXI RANK IN PORT SHEPSTONE. OFFLOAD, LOAD AND RETURN ALONG THE FORWARD ROUTE IN REVERSE		



transport

Department:
Transport
Province of KwaZulu-Natal

GAZETTE

LGKZNG47-2020-MAR

REGION: ALL

1)	Application Number: APP0122577	2)	Gazette Number: LGKZNG47-2020-MAR
3)	Applicant: LA CHETTY ID NO. 7903015248089 Association: PHOENIX TAXI ASSOCIATION	4)	Applicant Address: 44 DEWSIDE CLOSE PHOENIX 4068
5)	Existing Licence Holder: NOT APPLICABLE ID NO. NOT APPLICABLE	6)	Existing Licence Holder Address: NOT APPLICABLE
7)	Type of application: NEW OPERATING LICENCE	8)	Operating Licence Number: 1268101
9)	Vehicle Type: MINIBUS TAXI	10)	1 X 9-16 (SEATED) + 0 (STANDING)
11)	Region: GREATER NORTH		
12.1	KZPRERC2759398 - PHOENIX INNER CIRCLE ROUTE UNIT 1 – UNIT 13 FROM PHOENIX TAXI RANK NO.86 INTO PANDORA ROAD, PICK UP PASSENGERS, LEFT TO LONGCROFT ROAD, PICK UP PASSENGERS, RIGHT TO PHOENIX HIGHWAY, PICK UP PASSENGERS, RIGHT TO LONG BURY, PICK UP PASSENGERS, CROSS PHOENIX HIGHWAY TO LENHAM DRIVE PICK UP PASSENGERS, LEFT TO FERNHAM DRIVE, PICK UP PASSENGERS INTO INDUSTRIAL PARK DRIVE PICK UP PASSENGERS LEFT TO HUNSLT DRIVE PICK UP PASSENGERS, RIGHT TO ABERDARE DRIVE PICK UP PASSENGERS RIGHT TO PHOENIX HIGHWAY, PICK UP PASSENGERS TO HILLHEAD DRIVE RIGHT TO WHITE HOUSE AND RETURN TO PHOENIX ON THE SAME ROUTE.		
12.2	KZPRERC2759447 - INNER CIRCLE UNIT 1, 2, 3, 4, 7 AND 8 FROM PHOENIX TAXI RANK NO.86, LEFT TO LONGCROFT PICK UP PASSENGERS, RIGHT TO PHOENIX HIGHWAY PICK UP PASSENGERS, RIGHT TO RIDGECROFT DRIVE PICK UP PASSENGERS, RIGHT TO LONGBURY DRIVE PICK UP PASSENGERS, LEFT TO CROFTBURY DRIVE PICK UP PASSENGERS, LEFT TO EASTBURY DRIVE PICK UP PASSENGERS, RIGHT TO WHITE HOUSE SHOPPING CENTRE. FROM WHITE HOUSE SHOPPING CENTRE INTO R103 LEFT INTO PHOENIX HIGHWAY, LEFT TO GREENBURY DRIVE, LEFT TO DALEVIEW DRIVE, LEFT TO STONEBRIDGE DRIVE, LEFT TO RISEGATE DRIVE, LEFT TO STONEBRIDGE DRIVE AGAIN, RIGHT TO GREENBURY DRIVE, LEFT TO TOWER ROAD, LEFT TO CARDINAL ROAD, RIGHT TO STONEBRIDGE DRIVE, LEFT TO ACARA STREET, LEFT TO STONEBRIDGE DRIVE, LEFT TO PHOENIX HIGHWAY, RIGHT TO PANDORA INTO PHOENIX PLAZA TAXI RANK NO.86.		
12.3	KZPRERC2759496 - INNER CIRCLE UNIT 1, 2, 3, 4, 5, 6, 7, 8, 9, 10, 11, 12 AND 13 FROM PHOENIX TAXI RANK NO. 86 TO PANDORA ROAD, RIGHT TO LONGCROFT PICK UP PASSENGERS, RIGHT TO LONGBURY DRIVE PICK UP PASSENGERS, INTO LENHAM DRIVE PICK UP PASSENGERS, LEFT TO WHETSTONE DRIVE, PICK UP PASSENGERS, LEFT TO BROOKSTONE DRIVE PICK UP PASSENGERS AND RETURN AT THE CLINIC, PICK UP PASSENGERS, LEFT TO FERNHAM DRIVE PICK UP PASSENGERS, LEFT TO PHOENIX INDUSTRIAL PARK PICK UP PASSENGERS RIGHT TO PHOENIX HIGHWAY PICK UP PASSENGERS LEFT TO CLAYFIELD DRIVE PICK UP PASSENGERS, LEFT TO CRANBROOK DRIVE PICK UP PASSENGERS, RIGHT TO ROCKFORD DRIVE, LEFT TO REDBURY DRIVE, LEFT TO RUSTON PLACE PICK UP PASSENGERS, LEFT TO PHOENIX HIGHWAY PICK UP PASSENGERS, RIGHT TO R03 INTO WHITE HOUSE AND RETURN ON THE SAME ROUTE.		
12.4	KZPRERC2759545 - INNER CIRCLE UNIT 13, 14, 15 AND 16 FROM PHOENIX PLAZA TAXI RANK NO.86, RIGHT TO PANDORA STREET PICK UP PASSENGERS, RIGHT TO PHATHEON STREET PICK UP PASSENGERS, RIGHT TO J G CHAMPION DRIVE PICK UP PASSENGERS, RIGHT TO BRAISFORD AVENUE PICK UP PASSENGERS INTO TATFORD AVENUE PICK UP PASSENGERS, LEFT TO RUEFORD AVENUE PICK UP PASSENGERS, LEFT TO SUNFORD AVENUE PICK UP PASSENGERS, RIGHT TO LENHAM DRIVE PICK UP PASSENGERS, LEFT TO NORTHCROFT AVENUE PICK UP PASSENGERS LEFT TO AVELEN CRESCENT PICK UP PASSENGERS RIGHT TO NEDLEN ROAD PICK UP PASSENGERS, RIGHT TO ESLEEN CRESCENT PICK UP PASSENGERS LEFT TO NORTHCROFT DRIVE PICK UP PASSENGERS, LEFT TO ESLEEN CRESCENT PICK UP PASSENGERS RIGHT TO RUFFLEEN ROAD PICK UP PASSENGERS RIGHT TO LENHAM DRIVE PICK UP PASSENGERS, LEFT TO WESTHAM DRIVE, PICK UP PASSENGERS RIGHT TO HEXHAM ROAD, PICK UP PASSENGERS, LEFT TO IVERHAM ROAD, PICK UP PASSENGERS RIGHT TO CHIPPENHAM ROAD PICK UP PASSENGERS RIGHT TO WESTHAM ROAD PICK UP PASSENGERS AND TURN BACK AT KWAMAMBA STORES ON WESTHAM ROAD, PICK UP PASSENGERS LEFT TO HEXHAM ROAD, PICK UP PASSENGERS LEFT TO BROOKSFERN ROAD, PICK UP PASSENGERS RIGHT TO TOTTENHAM PLACE, PICK UP PASSENGERS LEFT TO HEXHAM, LEFT TO TWICKENHAM PLACE PICK UP PASSENGERS LEFT TO HEXAM, LEFT TO WESTHAM ROAD PICK UP PASSENGERS, LEFT TO LENHAM PICK UP PASSENGERS RIGHT TO JG CHAMPION DRIVE PICK UP PASSENGERS LEFT TO PHOENIX HIGHWAY RIGHT TO PHATHEON INTO PHOENIX PLAZA TAXI RANK NO.86.		
12.5	KZPRERC2759594 - PALM VIEW ROUTE INNER CIRCLE UNIT 20, 21, 23 AND 25 FROM PHOENIX PLAZA TAXI RANK NO.86 LEFT TO PERGUSUS ROAD PICK UP PASSENGERS, RIGHT TO PHOENIX HIGHWAY PICK UP PASSENGERS, LEFT TO HANNAFORD DRIVE PICK UP PASSENGERS, RIGHT TO CANEHAVEN DRIVE PICK UP PASSENGERS, RIGHT TO JG CHAMPION DRIVE PICK UP PASSENGERS, LEFT TO PALMVIEW DRIVE PICK UP PASSENGERS, RIGHT TO TRENANCE PARK DRIVE PICK UP PASSENGERS, LEFT TO CENTRAL PARK DRIVE PICK UP PASSENGERS LEFT TO PALMVIEW DRIVE PICK UP PASSENGERS RIGHT TO JG CHAMPION DRIVE PICK UP PASSENGERS, LEFT TO CANEHAVEN DRIVE PICK UP PASSENGERS, LEFT TO HANNAFORD DRIVE PICK UP PASSENGERS RIGHT TO PHOENIX HIGHWAY PICK UP PASSENGERS, LEFT TO LONGCROFT, RIGHT TO PANDORA ROAD TO PHOENIX TAXI RANK NO.86 IN PHOENIX PLAZA.		
12.6	KZPRERC2759643 - TERRANCE MANOR ROUTE UNIT 15, 19, 20, 23 AND 24 FROM PHOENIX PLAZA TAXI RANK NO.86 PICK UP PASSENGERS, RIGHT TO PANDORA ROAD PICK UP PASSENGERS RIGHT TO PHARTHENON STREET PICK UP PASSENGERS RIGHT TO CHARTFORD DRIVE PICK UP PASSENGERS, RIGHT TO CHARTFORD DRIVE PICK UP PASSENGERS, LEFT TO SUNFORD DRIVE PICK UP PASSENGERS, RIGHT TO ALLENFORD DRIVE PICK UP PASSENGERS, LEFT TO DIPSIDE ROAD PICK UP PASSENGERS, LEFT TO HANNAFORD DRIVE PICK UP PASSENGERS, LEFT TO CANEHAVEN DRIVE PICK UP PASSENGERS, INTO BROOKDALE DRIVE PICK UP PASSENGERS, LEFT TO CARDHAM DRIVE AND RETURN ON CARDHAM DRIVE TO JOIN CRESTBROOK DRIVE, LEFT TO PALMVIEW DRIVE PICK UP PASSENGERS LEFT TO TENANCE PARK DRIVE PICK UP PASSENGERS, RIGHT TO CENTRAL PARK DRIVE PICK UP PASSENGERS, RIGHT TO TOPALMVIEW DRIVE PICK UP PASSENGERS, RIGHT TO CRESTBROOK DRIVE PICK UP PASSENGERS, LEFT TO BROOKDALE DRIVE PICK UP PASSENGERS TO CANEHAVEN DRIVE PICK UP PASSENGERS, RIGHT TO HANNAFORD DRIVE PICK UP PASSENGERS, RIGHT TO PHOENIX HIGHWAY, PICK UP PASSENGERS, LEFT TO LONGCROFT, RIGHT TO PANDORA STREET TO PHOENIX TAXI RANK NO.86 IN PHOENIX PLAZA.		
12.7	KZPRERC2759692 - UNIT 17, 18, 19, 20, 21 AND 22 FROM PHOENIX TAXI RANK NO.86 IN PHOENIX PLAZA, PICK UP PASSENGERS, LEFT TO PARTHENON PICK UP PASSENGERS, RIGHT TO PHOENIX HIGHWAY PICK UP PASSENGERS, LEFT TO STANMORE DRIVE PICK UP PASSENGERS, LEFT TO GROVE END DRIVE PICK UP PASSENGERS, LEFT TO RUDMORE DRIVE PICK UP PASSENGERS, LEFT TO FORESTHAVEN DRIVE PICK UP PASSENGERS, RIGHT TO VIEWHAVEN DRIVE PICK UP PASSENGERS, LEFT TO JG CHAMPION PICK UP PASSENGERS, LEFT TO CANEHAVEN DRIVE PICK UP PASSENGERS, LEFT TO FOREST HAVEN DRIVE PICK UP PASSENGERS, LEFT TO CANEHAVEN DRIVE PICK UP PASSENGERS, LEFT TO FOREST HAVEN DRIVE PICK UP PASSENGERS, RIGHT TO HANNAFORD DRIVE PICK UP PASSENGERS, RIGHT TO PHOENIX HIGHWAY, PICK UP PASSENGERS, LEFT TO LONGCROFT, RIGHT TO PANDORA ROAD TO PHOENIX TAXI RANK IN PHOENIX PLAZA.		



transport

Department:
Transport
Province of KwaZulu-Natal

GAZETTE

LGKZNG47-2020-MAR

REGION: ALL

12.8	<p>KZPRERC2759741 - PHOENIX TO VERULAM FROM PHOENIX PLAZA TAXI RANK NO.86 TOPHOENIX HIGHWAY PICK UP PASSENGER, TO RANK NO.103 PICK UP PASSENGERS, RIGHT TO WHITEHOUSE PICK UP POINT, PICK UP PASSENGERS CONTINUE TO MT EDGEcombe PICK UP POINT PICK UP PASSENGERS CONTINUE ON R03, LEFT TO M27 (JABU NGCOBO DRIVE) INTO IRELAND STREET VERULAM AND RETURN ON THE SAME ROUTE.</p> <p>PHOENIX TO VERULAM (ALTERNATIVE ROUTE) FROM PHOENIX TAXI RANK NO.86 PICK UP PASSENGERS LEFT TO PEGASUS STREET PICK UP PASSENGERS LEFT TO PHOENIX HIGHWAY PICK UP PASSENGERS RIGHT TO INDUSTRIAL PARK PICK UP PASSENGERS, RIGHT TO FERNHAM DRIVE PICK UP PASSENGERS, LEFT TO LENHAM DRIVE PICK UP PASSENGERS, LEFT TO JG CHAMPION DRIVE PICK UP PASSENGERS, LEFT TO R02 (GOPALAL HURBANS) RIGHT TO M27, LEFT TO IRELAND STREET TAXI RANK IN VERULAM.</p> <p>RETURN ROUTE FROM IRELAND STREET TAXI RANK IN VERULAM, INTO M27 (JABU NGCOBO) RIGHT TO OLD MAIN ROAD, RIGHT TO PHOENIX PLAZA TAXI RANK IN PHOENIX PLAZA.</p>
12.9	<p>KZPRERC2759790 - PHOENIX TO MT EDGEcombe FROM PHOENIX TAXI RANK NO.86 IN PHOENIX PLAZA PICK UP PASSENGERS LEFT TO PANDORA STREET PICK UP PASSENGERS LEFT TO PARTHENON PICK UP PASSENGERS RIGHT TO PHOENIX HIGHWAY PICK UP PASSENGERS RIGHT TO R02, LEFT TO SIPHOSETHU ROAD, LEFT TO FLANDERS DRIVE TO FLANDERS MALL IN MT. EDGEcombe AND RETURN TO PHOENIX PLAZA TAXI RANK NO.86 IN PHOENIX PLAZA ON THE SAME ROUTE.</p>
12.10	<p>KZPRERC2759839 - PHOENIX TO DURBAN FROM PHOENIX TAXI RANK NO.86 IN PHOENIX PLAZA PICK UP PASSENGERS, LEFT TO PANDORA STREET PICK UP PASSENGERS, LEFT TO PARTHENON PICK UP PASSENGERS, RIGHT TO PHOENIX HIGHWAY PICK UP PASSENGERS, RIGHT TO R102, LEFT TO SIPHOSETHU ROAD, LEFT TO FLANDERS DRIVE, INTO M41, RIGHT INTO BRAMFISHER ROAD, LEFT TO SOLDIERS WAY LEFT TO DENNIS HURLEY STREET, LEFT TO INGCUE STREET LEFT TO A B XUMA STREET INTO RANK NO.79 IN DURBAN. RANK 39 IN DURBAN FROM BRAMFISHER ROAD LEFT TO GREY STREET LEFT TO PRINCE EDWARD STREET TO RANK NO.39 IN DURBAN AND RETURN TO PHOENIX. RANK 57 IN DURBAN FROM JULIUS NYERERE AVENUE RIGHT TO MARKET ROAD RIGHT TO JOHANNES NKOSI STREET TO RANK 57 IN DURBAN AND RETURN TO PHOENIX. RANK 250 IN DURBAN FROM BRAMFISHER ROAD INTO DAVID WEBSTER STREET RIGHT TO JULIUS NYERERE AVENUE, RIGHT TO MARKET ROAD TAXI RANK NO.250 AND RETURN TO PHOENIX.</p>



transport

Department:
Transport
Province of KwaZulu-Natal

GAZETTE

LGKZNG47-2020-MAR

REGION: ALL

1) Application Number: APP0122579	2) Gazette Number: LGKZNG47-2020-MAR
3) Applicant: RZ MLITWA ID NO. 6201065652081 Association: IXOPO & DISTRICT TAXI ASSOCIATION	4) Applicant Address: PO BOX 798 IXOPO KWAZULU-NATAL 3276
5) Existing Licence Holder: NOT APPLICABLE ID NO. NOT APPLICABLE	6) Existing Licence Holder Address: NOT APPLICABLE
7) Type of application: NEW OPERATING LICENCE	8) Operating Licence Number: NOTAVAILABLE
9) Vehicle Type: MINIBUS	10) 1 X 15 (SEATED) + 0 (STANDING)
11) Region: SISONKE	
12.1	22069U22068T10051090 - IXOPO TO PIETERMARITZBURG FROM IXOPO RANK, TURN RIGHT INTO P312 ROAD, TURN TO LEFT P5-2 ROAD (R 56) CROSSING UMKOMAAS RIVER BRIDGE; PASS OUTSIDE RICHMOND, THORNVILLE INTO ALEXANDER ROAD, PIETERMARITZBURG TURN LEFT DURBAN ROAD - CHIEF ALBERT LUTHULI (COMMERCIAL) STREET, TURN RIGHT INTO LANGALIBALELE (LONGMARKET) STREET, TURN LEFT INTO BOSHOF STREET, INTO PROFESSOR NYEMBEZI (SYMMONDS) CENTER TAXI RANK AND RETURN TO IXOPO USING THE SAME ROUTE.
12.2	22069U22069U00051091 - IXOPO TO BLAZIUS STORE FROM IXOPO TAXI RANK, TURN RIGHT INTO P312, TURN LEFT TO P23-1 PASSING DONNYBROOK VILLAGE TO BLAZIUS STORE, WITH PICKING & DROPPING OF PASSENGERS AND RETURN TO IXOPO TAXI RANK USING THE SAME ROUTE.
12.3	22069U22069U00051092 - IXOPO TO HIGHFLATS FROM IXOPO TAXI RANK TURN RIGHT INTO P312 ROAD, AFTER 2KM TURN RIGHT INTO P 22-2 ROAD TO HIGHFLATS AND ABOUT 25KM FROM IXOPO TURN LEFT INTO THE HIGHFLATS TAXI RANK. PICKING-UP AND DROPPING OFF OF PASSENGERS ALONG THE ROUTE. RETURN TO IXOPO USING THE SAME ROUTE AS THE FORWARD ROUTE.
12.4	22069U22069U00051094 - IXOPO TO EMASAMINI FROM IXOPO TAXI RANK RIGHT INTO P312 ROAD 1KM TURN LEFT INTO P23-1 ROAD ABOUT 25KM TURN RIGHT INTO P114 ROAD OR ALTERNATIVE ROAD P507 INTO P531 TO HELLA ROAD OR D166 SODO STORE OR D232 GOYINTABA KRALL EMASAMINI. PICKING AND DROPPING PASSENGERS ALONG THE ROUTE. RETURN TO IXOPO USING THE SAME ROUTE
12.5	22069U22069U00051095 - IXOPO TO HLANGANANI FROM IXOPO TAXI RANK TURN RIGHT INTO P312 ROAD AFTER 1 KM TURN LEFT INTO P23-1 ROAD AND ALTERNATIVE ROAD TO HLANGANANI, P507, P114, D295. PICKING AND DROPPING OF PASSENGERS ALONG THE ROUTE. RETURN ROUTE TO IXOPO USING THE SAME ROUTE.
12.6	22069U22069U00051096 - IXOPO TO LUFABA FROM IXOPO TAXI RANK TURN RIGHT INTO P23-1 ROAD AFTER 15KM TURN RIGHT INTO D64 ROAD AND ALTERNATIVE ROAD INTO LUFABA A394, A391 AND A390 INTO LUFABA. PICKING AND DROPPING PASSENGERS ALONG THE ROUTE. RETURN TO IXOPO IS THE SAME ROUTE.
12.7	22069U22069U00051097 - IXOPO TO MADZIKANE FROM IXOPO TAXI RANK TURN RIGHT INTO P312 ROAD AFTER 1KM TURN LEFT INTO P231 ROAD ABOUT 30KM ON THE P231 ROAD TURN LEFT INTO P122 ROAD AND 6KM INTO P46 ROAD TO P8-3 ROAD TURN LEFT FROM P89 ROAD INTO CREIGHTON VILLAGE (PICKING AND DROPPING OF PASSENGERS), PROCEEDING INTO D141 ROAD TO MADZIKANE LOCATION. PICKING AND DROPPING PASSENGERS ALONG THE ROUTE. RETURN TO IXOPO USING THE SAME ROUTE AS FORWARD ROUTE.
12.8	22069U22069U00051098 - IXOPO TO MAHEHLE FROM IXOPO TAXI RANK, TURN RIGHT INTO P312 ROAD AFTER 1KM TURN LEFT INTO P23-1 ROAD AND AFTER ABOUT 30KM TURN LEFT INTO P122 ROAD AFTER ABOUT 8KM ON P122 TURN LEFT INTO D380 ROAD 3KM TURN RIGHT INTO D724 ROAD TO MAHEHLE. PICKING AND DROPPING OF PASSENGERS ALONG THE ROUTE. RETURN TO IXOPO USING THE SAME ROUTE.
12.9	22069U22069U00051099 - IXOPO TO EMABEKWENI IXOPO TO EMABEKWENI TURN RIGHT INTO P312 ROAD FROM P 312 ROAD TURN RIGHT INTO P222 ROAD ABOUT 20KM TURN RIGHT INTO P112 ROAD ABOUT 8KM TURN RIGHT INTO A2350 ROAD OR LEFT INTO D960 ROAD. PICKING AND DROPPING PASSENGERS ALONG THE ROUTE. RETURN TO IXOPO USING THE SAME ROUTE.
12.10	22069U22069U00051100 - IXOPO TO NOKWEJA FROM IXOPO TAXI RANK TURN LEFT INTO P312 ROAD. TURN INTO P408 ROAD ABOUT 3KM TO THE P5 ROAD TURN RIGHT AND PROCEED ABOUT 10KM AND TURN LEFT INTO P112 ROAD, PROCEED ABOUT 10KM AND TURN LEFT INTO D310 AND D309 ROAD TO NOKWEJA. PICKING AND DROPPING PASSENGERS ALONG THE ROUTE. RETURN TO IXOPO USING THE SAME ROUTE.
12.11	22069U22069U00051102 - IXOPO TO SANDANEZWE FARM FROM IXOPO TAXI RANK, TURN RIGHT INTO P312 ROAD AND TURN LEFT INTO P23-1 ROAD ABOUT 40KM TURN RIGHT INTO D308 AND 5KM TURN LEFT INTO D818 TO SANDANEZWE FARM. NO PICKING AND DROPPING PASSENGERS ALONG THE ROUTE. RETURN TO IXOPO USING THE SAME ROUTE.
12.12	22069U2206A010051101 - IXOPO TO RICHMOND FROM IXOPO TAXI RANK TURN RIGHT INTO P312 AFTER 1KM TURN LEFT INTO R56 CROSSING UMKOMAAS RIVER BRIDGE INTO RICHMOND AND PROCEED TO SHEPTONE STREET AND NELSON STREET TAXI RANKS. NO PICKING AND DROPPING PASSENGERS ALONG THE ROUTE. RETURN TO IXOPO USING THE SAME ROUTE.
12.13	22069U2206LS10051133 - IXOPO TAXI RANK TO DURBAN. FROM IXOPO RANK, TURN RIGHT INTO P312 ROAD, TURN TO LEFT P5-2 ROAD (R 56) CROSSING UMKOMAAS RIVER BRIDGE; PASS RICHMOND, THORNVILLE INTO DURBAN ROAD, INTO N3, PASS TOLLGATE, INTO OLD DUTCH ROAD, LEFT INTO MARKET STREET, PASS BEREA RAILWAY STATION, LEFT INTO WEST STREET, LEFT INTO BROOK STREET RANK 68B. OFFLOAD LOAD AND RETURN ALONG FORWARD ROUTE IN REVERSE.

**transport**

Department:

Transport

Province of KwaZulu-Natal

GAZETTE

LGKZNG47-2020-MAR

REGION: ALL

12.14 | 22069U3202D410051093 - IXOPO TO UMZIMKULU

FROM IXOPO TAXI RANK TURN THE LEFT INTO P312 ROAD AFTER 2KM TURN INTO P408 ROAD AND TURN RIGHT INTO P5-1 ROAD AND PROCEED AND TURN LEFT INTO UMZIMKULU TAXI RANK. PICKING AND DROPPING OF PASSENGERS ALONG THE ROUTE. RETURN ROUTE TO IXOPO USING THE SAME ROUTE



transport

Department:
Transport
Province of KwaZulu-Natal

GAZETTE

LGKZNG47-2020-MAR

REGION: ALL

1)	Application Number: APP0122581	2)	Gazette Number: LGKZNG47-2020-MAR
3)	Applicant: MP THWALA ID NO. 5207135608087 Association: KLIPRIVER TAXI ASSOCIATION	4)	Applicant Address: MATIWANE AREA LADYSMITH 3370
5)	Existing Licence Holder: TC NKABINDE ID NO. 6504045351082	6)	Existing Licence Holder Address: P.O BOX 29 MATIWANE LADYSMITH 2900
7)	Type of application: NORMAL TRANSFER	8)	Operating Licence Number: LGKZN0303001190
9)	Vehicle Type: MINIBUS	10)	1 X 15 (SEATED) + 0 (STANDING)
11)	Region: UTHUKELA		
12.1	<p>2202DH2202DH00051077 - LUSITANIA TO LADYSMITH / LYELL STREET TAXI RANK.</p> <p>INBOUND.</p> <p>FROM APPROVED LUSITANIA TAXI RANK R39/1 ALONG P39/ ROAD TURN LEFT INTO P263, COLLINS PASS ROAD TO MATIWANESKOP, LOAD AND OFF LOAD PASSENGERS, TURN RIGHT INTO NEWCASTLE ROAD N11, TURN OFF ELANDSLAAGTE ROAD, LOAD AND OFF LOAD PASSENGERS, PROCEED BY NEWCASTLE ROAD N11, TURN OFF MATIWANESKOP LOAD AND OFF LOAD PASSENGERS, PROCEED AND TURN OFF ENDAKANE LOAD AND OFF LOAD PASSENGERS AND PROCEED BY N11, TURN LEFT INTO THOMPSON ROAD INTO ILLING ROAD AND OFF LOAD PASSENGERS, TURN RIGHT INTO ALFRED STREET, TURN CRAWSHAW ROAD, INTO LYELL STREET, TURN LEFT INTO LYELL STREET TAXI RANK AND BACK TO ILLING ROAD TAXI RANK.</p> <p>OUTBOUND.</p> <p>FROM ILLING ROAD TAXI RANK, TURN RIGHT INTO ALFRED STREET, TURN RIGHT INTO NEWCASTLE ROAD N11 OR FROM ILLING ROAD TAXI RANK, TURN RIGHT INTO ILLING ROAD, INTO THOMPSON ROAD, TURN RIGHT INTO NEWCASTLE ROAD N11, TURN OFF ENDAKANE LOAD AND OFF LOAD PROCEED, LOAD AND OFF LOAD PROCEED BY NEWCASTLE ROAD N11 TO MATIWANE STATION, TURN OFF, LOAD AND OFF LOAD, PROCEED BY NEWCASTLE ROAD N11 TO ELANDSLAAGTE, TURN OFF, LOAD AND OFF LOAD PASSENGERS, TURN LEFT INTO COLLINGS PASS ROAD R263, VIA MATIWANESKOP, LOAD AND OFF LOAD, TURN RIGHT INTO R39/1 ROAD INTO LUSITANIA TAXI RANK, AT THE APPROVED TAXI RANK.</p>		
12.2	<p>2202DH2100BF00051125 - MATIWANESKOP TO LADYSMITH / ILLING ROAD TAXI RANK.</p> <p>INBOUND.</p> <p>FROM VEYISI SCHOOL MATIWANESKOP TAXI RANK, TURN LEFT OR RIGHT INTO D498 ROAD, ALONG D498 ROAD INTO COLLINGSPASS ROAD, ALONG COLLINGS PASS ROAD TURN LEFT INTO NEWCASTLE ROAD N11, ALONG N11 ROAD TURN OFF ELANDSLAAGTE, LOAD AND OFF LOAD AND PROCEED WITH N11 NEWCASTLE ROAD AND TURN OFF AT MATIWANE STATION, LOAD AND OFF LOAD ALONG NEWCASTLE ROAD. TURN OFF ENDAKANE LOAD AND OFF LOAD AND PROCEED WITH NEWCASTLE ROAD AND TURN LEFT INTO THOMPSON ROAD AND TURN INTO ILLING ROAD TAXI RANK.</p> <p>ALTERNATIVE.</p> <p>FROM ILLING ROAD TURN RIGHT INTO ALFRED STREET, PROCEED AND TURN LEFT INTO CRAWSAW ROAD AND TURN INTO LYELL STREET TAXI RANK.</p> <p>OUTBOUND.</p> <p>FROM ILLING ROAD TAXI RANK TURN RIGHT INTO ALFRED STREET PROCEED AND TURN RIGHT INTO NEWCASTLE ROAD. ALTERNATIVELY, FROM ILLING ROAD TAXI RANK TURN RIGHT INTO THOMPSON ROAD AND TURN RIGHT INTO NEWCASTLE ROAD, OFF LOAD AND LOAD AT ENDAKANE AND PROCEED WITH NEWCASTLE ROAD INTO MATIWANE STATION OFFLOAD AND LOAD ALONG NEWCASTLE ROAD AND TURN LEFT INTO COLLINGS PASS ROAD AND TURN LEFT INTO D498 ROAD AND OFFLOAD AND LOAD ALONG D498 AND TURN LEFT INTO VEYISI SCHOOL, MATIWANESKOP TAXI RANK.</p>		
12.3	<p>2202DH2202DH00051141 - CONDITIONS/RESTRICTIONS</p> <p>PASSENGERS MAY BE PICKED UP AND/OR SET DOWN ONLY AT DESIGNATED TAXI RANK OR TAXI STOP, WHICH SHALL EXCLUDE BUS STOPS.</p> <p>ON THE INBOUND TRIP TO DURBAN, NEWCASTLE, DUNDEE, COLENZO, GREYTOWN NO PASSENGERS MAY BE PICKED UP ENROUTE FROM LEAVING THE MAGISTERIAL OF KLIPRIVER UNTIL REACHING THE DESTINATION RANK.</p> <p>ON THE RETURN TRIP TO KLIPRIVER, NO PASSENGERS MAY BE SET DOWN UNTIL REACHING THE MAGISTERIAL DISTRICT OF KLIPRIVER.</p> <p>ENTRY OR RANKING ON PRIVATE PROPERTY IS NOT PERMITTED WITHOUT PERMISSION OF THE LANDLORD, A COPY OF WHICH MUST BE SUPPLIED TO THE BOARD BEFORE ISSUE OPERATING LICENCE.</p> <p>WITHOUT HAVING ENTERED INTO AN AGREEMENT WITH OTHER OPERATORS ON A COMMON ROUTE, AS CONTEMPLATED BY SECTION 88 (2) (B) OF ACT 22 OF 2000, THE PICKING UP OR SETTING DOWN OF PASSENGERS ON SUCH ROUTE IS NOT PERMITTED. A COPY OF SUCH AGREEMENT MUST BE SUPPLIED TO THE BOARD.</p> <p>AT RANKS, WHETHER ON -STREET OR OFF-STREET, ONLY THE TAXIS THAT CAN BE ACCOMMODATED IN THE DEMARCATED AREA MAY OCCUPY THE RANK, EXCESS VEHICLES MUST HOLD ELSEWHERE AT DESIGNATED HOLDING AREAS.</p> <p>RANK PERMITS OR LETTERS OF AUTHORITY MUST BE PRODUCED IN RESPECT OF ALL RANKS IN MUNICIPAL ARREARS, IN PARTICULAR MAJOR TOWNS AND CITIES.</p> <p>THE ALLOCATION OF ANY ROUTE OR PORTION OF A ROUTE IS SUBJECT TO THE CONDITION THAT IT HAS BEEN APPROVED AND ALLOCATED IN GOOD FAITH AND THAT SUCH ROUTE WILL BE INVALID SHOULD IT TRANSPIRE THAT THE ROUTE OR PORTION THEREOF WILL, OR HAS CAUSED CONFLICT DUE TO IT HAVING BEEN APPROVED BASED ON INCORRECT OR FALSE INFORMATION SUPPLIED TO THE BOARD OR AS A RESULT OF AN ERROR. IN SUCH INSTANCE THE OPERATING LICENCE MUST BE RETURNED TO THE BOARD FOR CORRECTION.</p> <p>THE VEHICLE MUST BE COVERED BY MOTOR VEHICLE INSURANCE AS WELL AS PERSONAL LIABILITY INSURANCE.</p>		



transport

Department:
Transport
Province of KwaZulu-Natal

GAZETTE

LGKZNG47-2020-MAR

REGION: ALL

1) Application Number: APP0122588	2) Gazette Number: LGKZNG47-2020-MAR
3) Applicant: KM DLAMINI ID NO. 6003215355080 Association: BULWER & DONNYBROOK TAXI ASSOCIATION	4) Applicant Address: P O BOX 22148 MAYORS WALK PMBURG KWAZULU-NATAL 3201
5) Existing Licence Holder: NOT APPLICABLE ID NO. NOT APPLICABLE	6) Existing Licence Holder Address: NOT APPLICABLE
7) Type of application: INCREASE IN CARRYING CAPACITY AND COV	8) Operating Licence Number: LGKZN0503000560
9) Vehicle Type: MIDIBUS	10) 1 X 22 (SEATED) + 0 (STANDING)
11) Region: SISONKE	
12.1	2206L021004R00051147 - BULWER TO DURBAN INBOUND FROM: BULWER, ROUTE - PASSING: D782,MR23, MR7, MOSES MABHIDA (EDENDALE) ROAD, ARCHIE GUMEDE (NEWPORT) ROAD, GLADYS MANZI (MURRAY) ROAD, CB DOWNES, MARKET, N3, M13, OLD MAIN ROAD, CROMPTON ROAD, M13, N3 TO DURBAN. OUTBOUND: FROM: DURBAN ROUTE - PASSING: N3, MARKET ROAD, CB DOWNES, GLADYS MANZI (MURRAY)ROAD, ARCHIE GUMEDE (NEWPRT), MOSES MABHIDA (EDENDALE) ROAD, MR7, MR23,D782 TO BULWER. RESTRICTIONS: IN PINETOWN, ONLY OFF-LOADING OF PASSENGERS IS PERMITTED. THE LOADING OF PASSENGERS IN PINETOWN IS NOT PERMITTED.
12.2	2206L022069U10051149 - BULWER TO IXOPO. INBOUND FROM: BULWER ROUTE - PASSING: MR7, MR23 TO IXOPO. OUTBOUND FROM: IXOPO ROUTE - PASSING: MR23,MR7 TO BULWER.
12.3	2206L02202B910051150 - BULWER TO UNDERBERG INBOUND FROM: BULWER ROUTE - PASSING: MR7,P126 TO UNDERBERG. OUTBOUND FROM: UNDERBERG ROUTE - PASSING: P126,MR7 TO BULWER.
12.4	22068T22069U10051152 - CENTECOW MISSION TO IXOPO. INBOUND FROM: CENTECOW MISSION ROUTE - PASSING: D1349, D1345, P427,MR8, MR23 TO IXOPO. OUTBOUND: FROM: IXOPO ROUTE - PASSING: MR23, MR8,P427,D1345,D1349 TO CENTECOW MISSION.
12.5	22068T2100H300051144 - BULWER TO PIETERMARITZBURG. INBOUND: FROM BULWER. ROUTE: MR7, MOSES MABHIDA (EDENDALE) ROAD, LANGALIBALELE (LONGMARKET) STREET, RETIEF STREET, PIETERMARITZ STREET, HAVELOCK STREET TO BAVERSTOCK TAXI TERMINAL-OFF PINE/HAVELOCK (KP0037). OUTBOUND: FROM BAVERSTOCK TAXI TERMINAL-OFF PINE/HAVELOCK (KP0037). ROUTE -PASSING: HAVELOCK STREET,PINE STREET,MOSES MABHIDA(EDENDALE) ROAD, MR7 TO BULWER.
12.6	2206SC2100H310051146 - CENTECOW TO PIETERMARITZBURG. INBOUND: FROM CENTECOW MISSION. ROUTE - PASSING: (D1349, D1345, P427, P422), MR7 MOSES MABHIDA (EDENDALE)ROAD,LANGALIBALELE (LONGMARKET) STREET, RETIEF STREET,PIETERMARITZ STREET,HAVELOCK STREET TO (DESTINATION): BAVERSTOCK TAXI TERMINAL- OFF PINE/HAVELOCK (KP0037). OUTBOUND: FROM BAVERSTOCK TAXI TERMINAL-OFF PINE/HAVELOCK (KP0037). ROUTE - PASSING: HAVELOCK STREET,PINE STREET, MOSES MABHIDA (EDENDALE) ROAD, MR7, (P422, P427, D1345, D1349) TO CENTECOW MISSION.
12.7	2206L022068T10051148 - BULWER TO HLANGANANI. INBOUND: FROM BULWER ROUTE: MR23, MR7, D1220, MR7, P419,D1208, RETURN P419, D1208,TO HLANGANANI. OUTBOUND: FROM HLANGANANI ROUTE - PASSING: P419, MR7 D1220,RETURN D1220, MR7,MR23 TO BULWER.
12.8	22068T22068T00051151 - DONNYBROOK TO CREIGHTON. INBOUND: FROM DONNYBROOK ROUTE - PASSING: MR23,MR8,P246 TO CREIGHTON. OUTBOUND: FROM UNDERBERG ROUTE - PASSING: P246, MR8,P89,MR23 TO BULWER.



transport

Department:
Transport
Province of KwaZulu-Natal

GAZETTE

LGKZNG47-2020-MAR

REGION: ALL

1)	Application Number: APP0122614	2)	Gazette Number: LGKZNG47-2020-MAR
3)	Applicant: EM XOLO ID NO. 5507055272081 Association: BAMBANANI TAXI ASSOCIATION(KZN)	4)	Applicant Address: P.O BOX 48502 KWAXOLO LOCATION MARGATE 4275
5)	Existing Licence Holder: NOT APPLICABLE ID NO. NOT APPLICABLE	6)	Existing Licence Holder Address: NOT APPLICABLE
7)	Type of application: NEW OPERATING LICENCE	8)	Operating Licence Number: 1360503
9)	Vehicle Type: MINIBUS TAXI	10)	1 X 9-16 (SEATED) + 0 (STANDING)
11)	Region: UGU-OGWINI		
12.1	2206EO2206EZ00055165 - 4 PORT EDWARD / XOLO / GCILIMA ROUTE PORT EDWARD TAXI RANK TOWARDS XOLO ROUTE TRIBAL AREA, PORT EDWARD / IZINGOLWENI TAR ROAD, TURN RIGHT PENDUKA TOWARDS GCILIMA AND TOWARDS MARGATE TAXI RANK PROCEED WITH GRAVEL ROAD -PENDUKA MANZAMHLOPHE GRAVEL ROAD PROCEED PASS JABULANI STORE D1095 GRAVEL XOLO SERVICE GRAVEL ROAD PROCEED ALONG TOWARDS GDILIMA, KWAMKHIZA STORE - DROP OFF AND PICK UP TURN LEFT TO D1092 NKONENI, TURN AROUND AT NKONENI / TUTUKA TAXI RANK, TURN RIGHT - OKHUSHWINI GRAVEL ROAD - THOKOTHE ROAD - SERVICE ROAD, DELIHLAZO TAXI RANK, TURN AROUND SAME ROUTE BACK.		
12.2	2206EO2206EZ00194263 - GCILIMA TO MARGATE GCILIMA TAXI RANK. FROM GCILIMA R-D MARGATE, SERVICE TURN LEFT NKAMPINI-MBAMBI HIGH SCHOOL PICK UP DROP OFF MQADI STOPPING ZONE, TURN RIGHT D203-BHOKODISA, STOP AT MHLABULUNGILE SCHOOL, THANDOKUHLA STORE/SHAKA STORE DROP OFF AND PICK UP, PROCEED ALONG D203, TURN LEFT R61 TOWARDS MARGATE, TURN LEFT AT RAMSGATE TURN OFF, TURN RIGHT AT ALFORD AVENUE, TURN LEFT IN MARINE DRIVE, TURN INTO EMOYENI TAXI RANK, RETURN SAME BACK TO GCILIMA.		
12.3	2206EO2206EZ00194265 - 8.GCILIMA ROUTE TO MARGATE. FROM GCILIMA TAXI RANK, GCILIMA ROAD, MARGATE SERVICE TURN LEFT NKAMPINI MBAMBI HIGH SCHOOL PICK UP AND DROP OFF, MQADI STOPPING ZONE TURN RIGHT D203 BHOKODISA, STOP AT MHLABULUNGILE SCHOOL, THANDOKUHLA / SHAKA STORE DROP OFF AND PICK UP, PROCEED ALONG D203, TURN LEFT AT R61 TOWARDS MARGATE, TURN LEFT AT RAMSGATE TURN OFF, TURN LEFT IN MARINE DRIVE, TURN RIGHT INTO EMOYENI TAXI RANK, AND RETURN OPPOSITE ROUTE BACK.		
12.4	2206EV2206EZ00055166 - GCILIMA TO MARGATE GCILIMA TAXI RANK, GCILIMA ROAD, MARGATE, SERVICE - TURN LEFT NKAMPINI - MBAMBI HIGH SCHOOL PICK UP AND DROP OFF, MQADI STOPPING ZONE, TURN RIGHT D203 - BHODISA, STOP AT MHLABULUNGILE SCHOOL, THANDOKUHLA / SHAKA STORE DROP OFF AND PICK UP PROCEED ALONG D203, TURN LEFT R61 TOWARDS MARGATE, TURN LEFT AT RAMSGATE TURN OFF, TURN RIGHT AT ALFORD AVENUE, TURN LEFT IN MARINE DRIVE, TURN RIGHT INTO EMOYENI TAXI RANK, RETURN OPPOSITE ROUTE BACK.		
12.5	2206EV2206EZ00194264 - MVUTSHINI TO MARGATE. FROM MVUTSHINI STAR POINTS TAXI RANK, PROCEED WITH GRAVEL ROAD TO MANKUNTSHANE PICK UP AT MBHELE BUS STOP, TURN RIGHT TO D1091 AT BANGUNI STORE PICK UP BANGUNI STORE, PROCEED THEN TURN LEFT INTO GRAVEL ROAD OATLANDS TOWARDS GAMALAKHE, TURN RIGHT INTO FASCADALE ROAD TO RAMSGATE PICK UP AND DROP OFF RAMSGATE TURN LEFT WITH R620 TO MARGATE-PROCEED WITH MARINE DRIVE TURN RIGHT TO MARGATE TAXI RANK, SAME ROUTE BACK TO MVUTSHINI.		
12.6	2206EZ2100CY00055167 - GCILIMA TO MARGATE TAXI RANK FROM MARGATE TAXI RANK TURN LEFT IN R61 MARINE DRIVE PROCEED ON THE R61 TOWARDS RAMSGATE, USE OLD RAMSGATE ROAD - ROAD AT SOUTHBROOM, TURN RIGHT INTO BUSHY VALE NO.1 PROCEED ON GRAVEL ROAD COME OUT AT BUSHY VALE NO3 D337 - MARINA BEACH, PICK UP AT GCILIMA PHATHWA HIGH SCHOOL, TURN ON THE R02MARINA BEACH, PICK AND DROP OFF ZONE AT SOUTHBROOM, TURN LEFT ON THE R02 TO RAMSGATE, TAKE RAMSGATE TURN OFF ON TOLL ROAD, TURN RIGHT AT ALFORD AVENUE, TURN LEFT IN R61 MARINE DRIVE TURN RIGHT INTO EMOYENI TAXI RANK.		
12.7	2206EZ22067A00055168 - MVUSHINI TO MARGATE MVUSHINI ROUTE TURN LEFT INTO MARINE DRIVE, PROCEED STRAIGHT INTO MARINE DRIVE TURN RIGHT INTO FASCADALE ROAD TURN RIGHT INTO GRAVEL ROAD - OATLANDS - TOWARDS GAMALAKHE, TURN RIGHT INTO D1097,TURN LEFT INTO D1091 AT BUNGANI STORE PROCEED STRAIGHT INTO GRAVEL ROAD, PICK UP AND DROP OFF AT THE STAR POINTS RANK, MVUTSHINI STOP - OFF AND PICK UP, WILTON ROAD - PROCEED LEFT STOP AT MBHELE STOP - PICK UP AND DROP OFF POINTS, TURN RIGHT MANKUTSHANE ROAD GRAVEL ,TURN AROUND AT MANKUTSHANE RANK SAME ROUTE BACK TO MARGATE.		
12.8	2206FG21008S10055171 - PORT EDWARD TO PORT SHEPSTONE FROM TAXI RANK TURN RIGHT IN MARINE DRIVE - R61, PROCEED WITH MARINE DRIVE TOWARDS SHELLEY BEACH, MANABA PICK UP ON MARINE DRIVE - GOLDEN MOON, DROP OFF IN MARINE DRIVE - UVONGO BUS STOP UVONGO - MARINE DRIVE PICK UP AND DROP OFF AT ST. MICHAEL-ON-SEA PROCEED MARINE DRIVE R61 TOWARDS SHELLEY BEACH, STOP AT ABRIE SPIES MARINE DRIVE AT PICK UP AND DROP OFF ZONE PROCEED WITH MARINE DRIVE, STOP AND PICK UP IN MARINE DRIVE (OLD DRIVE-IN), PROCEED WITH MARINE DRIVE-PICK UP AND DROP OFF AT OLD MCDONALDS FARM, STOP AND DROP OFF AT PORT SHEPSTONE TECHNIKON PROCEED WITH THE R61 - TURN RIGHT AT QUARRY ROAD INTERSECTION, TURN LEFT IN BAZELY ROAD, TURN LEFT IN CONNER STREET, TURN RIGHT IN MCARTHUR STREET, TURN RIGHT IN DENNIS SHEPSTONE, TURN LEFT IN RYDER STREET ACROSS NELSON MANDELA DRIVE INTO PORT SHEPSTONE TAXI RANK SAME ROUTE BACK.		
12.9	2206FG22067A00194261 - PORT EDWARD TO PORT SHEPSTONE FROM PORT EDWARD TAXI RANK TURN RIGHT TO THE ROBOT, AT THE ROBOT TURN LEFT TO R61 AND PROCEED WITH R61 TOWARDS MUNSTER PICK UP AND DROP OFF AT MUNSTER, PROCEED TO TRAFALGAR PICK UP AND DROP OFF AND PROCEED TOWARDS SAN LAMEER PICK UP AND DROP OFF MARINA BEACH PROCEED TOWARDS SOUTHBROOM BUS STOP PICK UP AND DROP. PROCEED STRAIGHT WITH R61, TURN LEFT TO ALFORD ROAD AND TURN RIGHT WITH ALFORD TO R620, PROCEED WITH R620 MARINE DRIVE TO MANABA PICK UP AND DROP OFF AT MANABA BUS STOP, PROCEED WITH MARINE DRIVE UVONGO PICK UP AND DROP OFF UVONGO BUS STOP, PROCEED TO ST MICHAELS PICK UP AND DROP OFF AT ST MICHAELS, PROCEED TO SHELLEY BEACH STOP AT ABRI SPIES PICK UP AND DROP OFF, PROCEED WITH MARINE DRIVE TOWARDS MC DONALDS FARM STOP AND DROP OFF PORT SHEPSTONE TECHNIKON PROCEED WITH R61TURN RIGHT AT QUARRY ROAD INTERSECTION TURN LEFT IN BAZLEY ROAD TURN LEFT INTO CORNNER ROAD TURN RIGHT IN MC ARTHUR STREET TURN RIGHT IN DENNIS SHEPSTONE TURN LEFT IN RYDER STREET ACROSS NELSON MANDELA INTO PORT SHEPSTONE TAXI RANK SAME ROUTE BACK TO PORT EDWARD.(CHANGE OF STARTING POINT) AS PER THE DECISION OF THE BOARD.		



transport

Department:
Transport
Province of KwaZulu-Natal

GAZETTE

LGKZNG47-2020-MAR

REGION: ALL

12.10	2206FG2206EZ00055162 - MARGATE TO PORT EDWARD FROM MARGATE TAXI RANK TURN LEFT TO MARINE DRIVE, PICK UP AT VILLA DEL SOL, TURN RIGHT ALFORD AVENUE R61 - TURN LEFT R61 TOLL ROAD, PROCEED WITH TOLL THROUGH SOUTHBROOM, PICK UP AND DROP OFF SOUTHBROOM, PROCEED ALONG R620 TOWARDS PORT EDWARD, PICK UP AND DROPOFF AT SAN LAMEER, PROCEED ON THE R620 TOWARDS TRAFALGAR, PICK AND DROP OFF AT TRAFALGAR PROCEED ON THE R620 TOWARDS MUNSTER, PICK UP AND DROP OFF AT MUNSTER, PROCEED ON THE R620 PICK UP AND DROP OFF AT IZINGOLWENI TURN OFF, PROCEED R620 TOWARDS PORT EDWARDS SAME ROUTE BACK TO MARGATE.
12.11	2206FG2206FK00055163 - 2. PORT EDWARD /IZINGOLWENI/BRAEMER/MARGATE ROUTE. FROM BRAEMAR ROAD, IZINGOLWENI, PORT EDWARD, TURN LEFT INTO BRAEMAR ROAD, PROCEED ALONG BRAEMAR ROAD TOWARDS IZINGOLWENI, TURN RIGHT - GRAVEL ROAD BRAEMAR/ NZIMANDE ROAD, ENKONENI STORE-DROP OFF AND PICK UP, PROCEED ALONG GRAVEL ROAD- ENKOMENI TOWARDS NZIMANDE, PROCEED ALONG PASS ENTABENI SCHOOL, PROCEED SOMBISI STORE, TURN LEFT R61 TO WOZA PROCEED TO BAMBULA TAXI RANK TONGAAT ROAD TOWARDS PORT EDWARD PROCEED PAST TONGASI SCHOOL, TONGASI TAXI RANK, BALUNA ROAD TURN RIGHT TOWARDS PORT EDWARD TAXI RANK SAME ROUTE BACK.
12.12	2206FG2206FQ00055164 - PORT EDWARD TO WOZA FROM PORT EDWARD TAXI RANK TURN RIGHT INTO MAIN ROAD ROBOTS PROCEED R61 TOLL TOWARDS MARGATE, PROCEED R61 PAST PALM BEACH, TURN LEFT TOWARDS IZINGOLWENI, NZIMAKWE ROAD - TAR ROAD PROCEED TO THE OLD MUNSTER ROAD- MUNSTER SHOPPING CENTRE, TURN RIGHT INTO IZINGOLWENI GRAVEL ROAD PASS JERICHO STORE, PICK UP AND DROP OFF AT GATE STORE, TONGASI ROAD R097, TURN RIGHT D0861 - WOZA ROAD PROCEED STRAIGHT ALONG WOZA ROAD, TURN LEFT TO PORT EDWARD TAXI RANK.
12.13	2206FG2206LS10055170 - 8. LAMONT ROUTE - MARGATE. FROM MANKUTSHANE RANK, TURN RIGHT GRAVEL ROAD D1091, STOP MONDE HIGH SCHOOL PROCEED ALONG D1091 GRAVEL ROAD, DLAMINI STOP PICK AND DROP OFF, MTHOMBOTHI SCHOOL STOPPING ZONE PROCEED ALONG TO LUDIMOLA CLINIC- PICK AND DROP OFF ZONE, LAMONG BIG STOP - STOP OFF AND PICK UP - DIP TANK, TURN OFF TO SERVICE ROAD NQMWEMABALA, TURN RIGHT TOWARDS SUNDUZA ROAD PROCEED STRAIGHT WITH DINGSTONE GRAVEL ROAD, TURN AROUND AT SUNDUZA TAXI RANK USE THE SAME ROUTE BACK TO MARGATE TAXI RANK AND RETURN.
12.14	2206FG2206GG00194259 - PORT EDWARD TO WOZA / NZIMAKWE ROUTE. FROM PORT EDWARD TAXI RANK TURN RIGHT INTO MAIN ROAD ROBOT, PROCEED R61 TOLL TOWARDS MARGATE, PROCEED R61 PALM BEACH, TURN LEFT TOWARDS IZINGOLWENI. NZIMAKWE ROAD ---TARR ROAD, PROCEED TO MUNSTER ROAD ?MUNSTER SHOPPING CENTRE, TURN RIGHT INTO IZINGOLWENI GRAVEL ROAD PASS JERICHO STORE PICK UP AND DROP OFF AT GATE STORE, THONGASI ROAD R097, TURN RIGHT D0861- WOZA ROAD, PROCEED STRAIGHT ALONG WOZA ROAD, TURN LEFT TO PORT EDWARD TAXI RANK.
12.15	2206FG2206GG00194260 - PORT EDWARD - XOLO/ GCILIMA ROUTE FROM PORT EDWARD / XOLO/ GCILIMA ROUTEPORT EDWARD TAXI RANK TOWARDS XOLO ROUTE TRIBAL AREA, PORT EDWARD/ IZINGOLWENI TARR ROAD, TURN RIGHT PENDUKA TOWARDS GCILIMA AND MARGATE TAXI RANK, PROCEED WITH GRAVEL ROAD --- PENDUKA MANZAMHLOPHE GRAVEL ROAD, PROCEED PASS JABULANI STORE D1095 GRAVEL XOLO SERVICE GRAVEL ROAD, PROCEED ALONG TOWARDS GCILIMA, KWA MKHIZE STORE ? DROP OFF AND PICK UP, TURN LEFT TO D1092 NKOTHANENI, TURN AROUND AT NKOTHANENI/THUTHUKA TAXI RANK, TURN RIGHT OKHUSHWINI GRAVEL ROAD, THOKOTHE ROAD SERVICE DELIHLAZO TAXI RANK, TURN AROUND SAME BACK.
12.16	2206GG2206EZ00194262 - PORT EDWARD TO MARGATE. FROM PORT EDWARD TAXI RANK TURN RIGHT TO THE ROBOT, AT THE ROBOT TURN LEFT TO R61 AND PROCEED WITH R61 TOWARDS MUNSTER PICK UP AND DROP OFF AT MUNSTER, PROCEED TO TRAFALGAR PICK UP AND DROP OFF AND PROCEED TOWARDS SAN LAMEER PICK UP AND DROP OFF MARINA BEACH PROCEED TOWARDS SOUTHBROOM BUS STOP PICK UP AND DROP OFF, PROCEED STRAIGHT WITH R61, TURN LEFT TO ALFORD ROAD AND TURN RIGHT WITH ALFORD TO R620, PROCEED WITH R620 TO EMOYENI TAXI RANK, SAME ROUTE BACK TO THE RANK.
12.17	2206GG2206FG00194258 - PORT EDWARD / BRAEMAR/IZINGOLWENI/ MARGATE ROUTE STARTING POINT - BREMER ROAD, IZINGOLWENI, PORT EDWARD TURN LEFT INTO BREMER ROAD. PROCEED ALONG BREMER ROAD TOWARDS IZINGOLWENI, TURN RIGHT- GRAVEL ROAD BREMER /NZIMAKWE ROAD, ENKONENI STORE- DROP OFF AND PICK UP, PROCEED ALONG GRAVEL ROAD - ENKONENI TOWARDS NZIMAKWE, PROCEED ALONG, PASS ENTABENI SCHOOL, PROCEED SOMPISI STORE, TURN LEFT R61 TO WOZA, PROCEED TO BHAMBULA TAXI RANK, THONGASI ROAD TOWARDS PORT EDWARD, PROCEED PASS THONGASI SCHOOL, THONGASI TAXI RANK, BALULA ROAD, TURN RIGHT TOWARDS PORT EDWARD TAXI RANK, SAME ROUTINE BACK.
12.18	2206GY2206EZ00194266 - LAMONT ROUTE- MARGATE . FROM MANKUTSHANE RANK, TURN RIGHT GRAVEL ROAD D1091, STOP MLONDE HIGH SCHOOL, PROCEED ALONG D1091 GRAVEL ROAD, DLAMINI STOP PICK UP AND DROP OFF, MTHOMBOTHI SCHOOL STOPPING ZONE, PROCEED ALONG TO LUDIMOLA CLINIC --- PICK UP AND DROP OFF ZONE, LAMONT BIG STOP ? DROP OFF AND PICK UP ? DIP TANK, TURN OFF TO SERVICE ROAD NGWEMABALA, TURN TOWARDS SUNDUZA TAXI RANK. USE THE SAME ROUTE BACK TO MARGATE TAXI RANK AND RETURN.



transport

Department:
Transport
Province of KwaZulu-Natal

GAZETTE

LGKZNG47-2020-MAR

REGION: ALL

1) Application Number: APP0122619	2) Gazette Number: LGKZNG47-2020-MAR
3) Applicant: D THOOLSIRAM ID NO. 6709025203084 Association: PINETOWN TAXI OWNERS ASSOCIATION(LINKRD)	4) Applicant Address: 4 A BGAIR ROAD NEWGERMANY PINETOWN KWA-ZULU NATAL 3620
5) Existing Licence Holder: FB MAHOMUD ID NO. 7410070118082	6) Existing Licence Holder Address: 71 SIMLA STREET SHALLCROSS 2192
7) Type of application: NORMAL TRANSFER	8) Operating Licence Number: LGKZN1503002286
9) Vehicle Type: MINIBUS	10) 1 X 14 (SEATED) + 0 (STANDING)
11) Region: DURBAN WEST	
12.1	<p>2206RK21004R00049630 - PINETOWN TO DURBAN</p> <p>FROM LINK ROAD TAXI RANK IN PINETOWN, LEFT INTO FORD ROAD, INTO CHAPEL STREET, RIGHT INTO CROMPTON STREET, LEFT INTO UNDERWOOD ROAD ALONG BARTLETT ROAD, STAPPLETON ROAD, ENTABENI ROAD AND CARVELL ROAD TO MAIN ROAD (M6) AND PROCEED ALONG M5 WHICH BECOMES SARNIA ROAD INTO UMBILO (R102), RIGHT INTO BEREA ROAD, INTO LANCERS ROAD, LEFT INTO WARWICK AVENUE, RIGHT INTO ALICE STREET, RIGHT INTO SOLDIERS WAY, LEFT INTO COMMERCIAL ROAD. LEFT INTO ALIWAL STREET, LEFT INTO ORDNANCE ROAD, INTO LEOPOLD STREET, LEFT INTO MARKET ROAD AND PROCEED TO RANK95 ON MARKET ROAD.</p> <p>RETURN.</p> <p>1.1. FROM RANK 95 IN MARKET ROAD, LEFT INTO MOORE ROAD, RIGHT INTO (M4) SOUTHERN FREEWAY, TAKE OFF RAMP RIGHT INTO M7 (EDWIN SWALES DRIVE), RIGHT INTO SARNIA ROAD (M5) TO ROSSBURGH TAXI RANK 95 AND RETURN ALONG SARNIA ROAD (M5) WHICH BECOMES MAIN ROAD, UNDERWOOD ROAD, LEFT INTO OLD MAIN ROAD, LEFT INTO MOODIE STREET, RIGHT INTO HILL STREET, LEFT INTO LINK ROAD AND PROCEED TO THE LINK ROAD TAXI RANK IN PINETOWN.</p> <p>ALTERNATIVE.</p> <p>1.2. FROM RANK 95 IN MARKET ROAD FOLLOW THE SAME ROUTE AS IN 1.1 UP TO THE INTERSECTION BETWEEN SARNIA AND STELLA ROAD THEN PROCEED LEFT INTO AND ALONG STELLA ROAD UNTIL ITS JUNCTION WITH SARNIA ROAD AND PROCEED TO LINK ROAD TAXI RANK AS IN 1.1.</p>



transport

Department:
Transport
Province of KwaZulu-Natal

GAZETTE

LGKZNG47-2020-MAR

REGION: ALL

1)	Application Number: APP0122623	2)	Gazette Number: LGKZNG47-2020-MAR
3)	Applicant: L NXUMALO ID NO. 8310300309080 Association: BAMBANANI TAXI ASSOCIATION(KZN)	4)	Applicant Address: PO BOX 2073 MARGATE 4275
5)	Existing Licence Holder: NOT APPLICABLE ID NO. NOT APPLICABLE	6)	Existing Licence Holder Address: NOT APPLICABLE
7)	Type of application: NEW OPERATING LICENCE	8)	Operating Licence Number: LGKZN1003001363
9)	Vehicle Type: MINIBUS	10)	1 X 15 (SEATED) + 0 (STANDING)
11)	Region: UGU-OGWINI		
12.1	2206FG220BGG00194259 - PORT EDWARD TO WOZA / NZIMAKWE ROUTE. FROM PORT EDWARD TAXI RANK TURN RIGHT INTO MAIN ROAD ROBOT, PROCEED R61 TOLL TOWARDS MARGATE , PROCEED R61 PALM BEACH, TURN LEFT TOWARDS IZINGOLWENI. NZIMAKWE ROAD ---TARR ROAD, PROCEED TO MUNSTER ROAD ?MUNSTER SHOPPING CENTRE, TURN RIGHT INTO IZINGOLWENI GRAVEL ROAD PASS JERICHO STORE PICK UP AND DROP OFF AT GATE STORE, THONGASI ROAD 0097, TURN RIGHT D0861-WOZA ROAD, PROCEED STRAIGHT ALONG WOZA ROAD, TURN LEFT TO PORT EDWARD TAXI RANK.		
12.2	2206FG220BGG00194260 - PORT EDWARD - XOLO/ GCILIMA ROUTE FROM PORT EDWARD / XOLO/ GCILIMA ROUTEPORT EDWARD TAXI RANK TOWARDS XOLO ROUTE TRIBAL AREA, PORT EDWARD/ IZINGOLWENI TARR ROAD, TURN RIGHT PENDUKA TOWARDS GCILIMA AND MARGATE TAXI RANK, PROCEED WITH GRAVEL ROAD --- PENDUKA MANZAMHLOPHE GRAVEL ROAD, PROCEED PASS JABULANI STORE D1095 GRAVEL XOLO SERVICE GRAVEL ROAD, PROCEED ALONG TOWARDS GCILIMA, KWA MKHIZE STORE ? DROP OFF AND PICK UP, TURN LEFT TO D1092 NKOTHANENI, TURN AROUND AT NKOTHANENI/THUTHUKA TAXI RANK, TURN RIGHT OKHUSHWINI GRAVEL ROAD, THOKOTHE ROAD SERVICE DELIHLAZO TAXI RANK, TURN AROUND SAME BACK.		
12.3	2206FG22067A00194261 - PORT EDWARD TO PORT SHEPSTONE FROM PORT EDWARD TAXI RANK TURN RIGHT TO THE ROBOT, AT THE ROBOT TURN LEFT TO R61 AND PROCEED WITH R61 TOWARDS MUNSTER PICK UP AND DROP OFF AT MUNSTER, PROCEED TO TRAFALGAR PICK UP AND DROP OFF AND PROCEED TOWARDS SAN LAMEER PICK UP AND DROP OFF MARINA BEACH PROCEED TOWARDS SOUTHBROOM BUS STOP PICK UP AND DROP. PROCEED STRAIGHT WITH R61, TURN LEFT TO ALFORD ROAD AND TURN RIGHT WITH ALFORD TO R620, PROCEED WITH R620 MARINE DRIVE TO MANABA PICK UP AND DROP OFF AT MANABA BUS STOP, PROCEED WITH MARINE DRIVE UVONGO PICK UP AND DROP OFF UVONGO BUS STOP, PROCEED TO ST MICHAELS PICK UP AND DROP OFF AT ST MICHAELS, PROCEED TO SHELLY BEACH STOP AT ABRI SPIES PICK UP AND DROP OFF, PROCEED WITH MARINE DRIVE TOWARDS MC DONALDS FARM STOP AND DROP OFF PORT SHEPSTONE TECHNIKON PROCEED WITH R61TURN RIGHT AT QUARRY ROAD INTERSECTION TURN LEFT IN BAZLEY ROAD TURN LEFT INTO CORNNER ROAD TURN RIGHT IN MC ARTHUR STREET TURN RIGHT IN DENNIS SHEPSTONE TURN LEFT IN RYDER STREET ACROSS NELSON MANDELA INTO PORT SHEPSTONE TAXI RANK SAME ROUTE BACK TO PORT EDWARD.(CHANGE OF STARTING POINT) AS PER THE DECISION OF THE BOARD.		
12.4	2206EV2206EZ00194264 - MVUTSHINI TO MARGATE. FROM MVUTSHINI STAR POINTS TAXI RANK, PROCEED WITH GRAVEL ROAD TO MANKUNTSHANE PICK UP AT MBHELE BUS STOP, TURN RIGHT TO D1091 AT BANGUNI STORE PICK UP BANGUNI STORE, PROCEED THEN TURN LEFT INTO GRAVEL ROAD OATLANDS TOWARDS GAMALAKHE, TURN RIGHT INTO FASCADALE ROAD TO RAMSGATE PICK UP AND DROP OFF RAMSGATE TURN LEFT WITH R620 TO MARGATE-PROCEED WITH MARINE DRIVE TURN RIGHT TO MARGATE TAXI RANK, SAME ROUTE BACK TO MVUTSHINI.		
12.5	2206EO2206EZ00194265 - 8.GCILIMA ROUTE TO MARGATE. FROM GCILIMA TAXI RANK, GCILIMA ROAD, MARGATE SERVICE TURN LEFT NKAMPINI MBAMBI HIGH SCHOOL PICK UP AND DROP OFF, MQADI STOPPING ZONE TURN RIGHT D203 BHOKODISA, STOP AT MHLABULUNGILE SCHOOL, THANDOKUHLA / SHAKA STORE DROP OFF AND PICK UP, PROCEED ALONG D203, TURN LEFT AT R61 TOWARDS MARGATE, TURN LEFT AT RAMSGATE TURN OFF, TURN LEFT IN MARINE DRIVE, TURN RIGHT INTO EMOYENI TAXI RANK, AND RETURN OPPOSITE ROUTE BACK.		
12.6	220BGY2206EZ00194266 - LAMONT ROUTE- MARGATE . FROM MANKUNTSHANE RANK, TURN RIGHT GRAVEL ROAD D1091, STOP MLONDE HIGH SCHOOL, PROCEED ALONG D1091 GRAVEL ROAD, DLAMINI STOP PICK UP AND DROP OFF, MTHOMBOTHI SCHOOL STOPPING ZONE, PROCEED ALONG TO LUDIMALA CLINIC --- PICK UP AND DROP OFF ZONE, LAMONT BIG STOP ? DROP OFF AND PICK UP ? DIP TANK, TURN OFF TO SERVICE ROAD NGWEMABALA, TURN TOWARDS SUNDUZA TAXI RANK. USE THE SAME ROUTE BACK TO MARGATE TAXI RANK AND RETURN.		
12.7	220BGG2206EZ00194262 - PORT EDWARD TO MARGATE. FROM PORT EDWARD TAXI RANK TURN RIGHT TO THE ROBOT, AT THE ROBOT TURN LEFT TO R61 AND PROCEED WITH R61 TOWARDS MUNSTER PICK UP AND DROP OFF AT MUNSTER, PROCEED TO TRAFALGAR PICK UP AND DROP OFF AND PROCEED TOWARDS SAN LAMEER PICK UP AND DROP OFF MARINA BEACH PROCEED TOWARDS SOUTHBROOM BUS STOP PICK UP AND DROP OFF, PROCEED STRAIGHT WITH R61, TURN LEFT TO ALFORD ROAD AND TURN RIGHT WITH ALFORD TO R620, PROCEED WITH R620 TO EMOYENI TAXI RANK, SAME ROUTE BACK TO THE RANK.		
12.8	2206EO2206EZ00194263 - GCILIMA TO MARGATE GCILIMA TAXI RANK. FROM GCILIMA R-D MARGATE, SERVICE TURN LEFT NKAMPINI-MBAMBI HIGH SCHOOL PICK UP DROP OFF MQADI STOPPING ZONE, TURN RIGHT D203-BHOKODISA, STOP AT MHLABULUNGILE SCHOOL, THANDOKUHLA STORE/SHAKA STORE DROP OFF AND PICK UP, PROCEED ALONG D203, TURN LEFT R61 TOWARDS MARGATE, TURN LEFT AT RAMSGATE TURN OFF, TURN RIGHT AT ALFORD AVENUE, TURN LEFT IN MARINE DRIVE, TURN INTO EMOYENI TAXI RANK, RETURN SAME BACK TO GCILIMA.		
12.9	220BGG2206FG00194258 - PORT EDWARD / BRAEMAR/IZINGOLWENI/ MARGATE ROUTE STARTING POINT - BREMER ROAD, IZINGOLWENI, PORT EDWARD TURN LEFT INTO BREMER ROAD, PROCEED ALONG BREMER ROAD TOWARDS IZINGOLWENI, TURN RIGHT- GRAVEL ROAD BREMER /NZIMAKWE ROAD, ENKONENI STORE- DROP OFF AND PICK UP, PROCEED ALONG GRAVEL ROAD - ENKONENI TOWARDS NZIMAKWE, PROCEED ALONG, PASS ENTABENI SCHOOL, PROCEED SOMPISI STORE, TURN LEFT D061 TO WOZA, PROCEED TO BHAMBULA TAXI RANK, THONGASI ROAD TOWARDS PORT EDWARD, PROCEED PASS THONGASI SCHOOL, THONGASI TAXI RANK, BALULA ROAD, TURN RIGHT TOWARDS PORT EDWARD TAXI RANK, SAME ROUTINE BACK.		



transport

Department:
Transport
Province of KwaZulu-Natal

GAZETTE

LGKZNG47-2020-MAR

REGION: ALL

1) Application Number: APP0122627	2) Gazette Number: LGKZNG47-2020-MAR
3) Applicant: L NXUMALO ID NO. 8310300309080 Association: BAMBANANI TAXI ASSOCIATION(KZN)	4) Applicant Address: PO BOX 2073 MARGATE 4275
5) Existing Licence Holder: SW NXUMALO ID NO. 5611265797083	6) Existing Licence Holder Address: P.O BOX 134 GAMALAKHE, PORT SHEPSTONE KWAZULU-NATAL KWA-ZULU NATAL 4249
7) Type of application: DECEASED TRANSFER AND NEW OPERATING LICENCE	8) Operating Licence Number: LKNKZN0153789
9) Vehicle Type: MINIBUS	10) 1 X 15 (SEATED) + 0 (STANDING)
11) Region: UGU-OGWINI	
12.1	220BGG2206FG00194258 - PORT EDWARD / BRAEMAR/IZINGOLWENI/ MARGATE ROUTE STARTING POINT – BREMER ROAD, IZINGOLWENI, PORT EDWARD TURN LEFT INTO BREMER ROAD. PROCEED ALONG BREMER ROAD TOWARDS IZINGOLWENI, TURN RIGHT- GRAVEL ROAD BREMER /NZIMAKWE ROAD, ENKONENI STORE- DROP OFF AND PICK UP, PROCEED ALONG GRAVEL ROAD – ENKONENI TOWARDS NZIMAKWE, PROCEED ALONG, PASS ENTABENI SCHOOL, PROCEED SOMPISI STORE, TURN LEFT D861 TO WOZA, PROCEED TO BHAMBULA TAXI RANK, THONGASI ROAD TOWARDS PORT EDWARD, PROCEED PASS THONGASI SCHOOL, THONGASI TAXI RANK, BALULA ROAD, TURN RIGHT TOWARDS PORT EDWARD TAXI RANK, SAME ROUTINE BACK.
12.2	2206FG220BGG00194259 - PORT EDWARD TO WOZA / NZIMAKWE ROUTE. FROM PORT EDWARD TAXI RANK TURN RIGHT INTO MAIN ROAD ROBOT, PROCEED R61 TOLL TOWARDS MARGATE , PROCEED R61 PALM BEACH, TURN LEFT TOWARDS IZINGOLWENI. NZIMAKWE ROAD ---TARR ROAD, PROCEED TO MUNSTER ROAD ?MUNSTER SHOPPING CENTRE, TURN RIGHT INTO IZINGOLWENI GRAVEL ROAD PASS JERICHO STORE PICK UP AND DROP OFF AT GATE STORE, THONGASI ROAD D097, TURN RIGHT D0861- WOZA ROAD, PROCEED STRAIGHT ALONG WOZA ROAD, TURN LEFT TO PORT EDWARD TAXI RANK.
12.3	2206FG220BGG00194260 - PORT EDWARD - XOLO/ GCILIMA ROUTE FROM PORT EDWARD / XOLO/ GCILIMA ROUTEPORT EDWARD TAXI RANK TOWARDS XOLO ROUTE TRIBAL AREA, PORT EDWARD/ IZINGOLWENI TARR ROAD, TURN RIGHT PENDUKA TOWARDS GCILIMA AND MARGATE TAXI RANK, PROCEED WITH GRAVEL ROAD --- PENDUKA MANZAMHLOPHE GRAVEL ROAD, PROCEED PASS JABULANI STORE D1095 GRAVEL XOLO SERVICE GRAVEL ROAD, PROCEED ALONG TOWARDS GCILIMA, KWA MKHIZE STORE ? DROP OFF AND PICK UP, TURN LEFT TO D1092 NKOTHANENI, TURN AROUND AT NKOTHANENI/THUTHUKA TAXI RANK, TURN RIGHT OKHUSHWINI GRAVEL ROAD, THOKOTHE ROAD SERVICE DELIHLAZO TAXI RANK, TURN AROUND SAME BACK.
12.4	2206FG22067A00194261 - PORT EDWARD TO PORT SHEPSTONE FROM PORT EDWARD TAXI RANK TURN RIGHT TO THE ROBOT, AT THE ROBOT TURN LEFT TO R61 AND PROCEED WITH R61 TOWARDS MUNSTER PICK UP AND DROP OFF AT MUNSTER, PROCEED TO TRAFALGAR PICK UP AND DROP OFF AND PROCEED TOWARDS SAN LAMEER PICK UP AND DROP OFF MARINA BEACH PROCEED TOWARDS SOUTHBROOM BUS STOP PICK UP AND DROP. PROCEED STRAIGHT WITH R61, TURN LEFT TO ALFORD ROAD AND TURN RIGHT WITH ALFORD TO R620, PROCEED WITH R620 MARINE DRIVE TO MANABA PICK UP AND DROP OFF AT MANABA BUS STOP, PROCEED WITH MARINE DRIVE UVONGO PICK UP AND DROP OFF UVONGO BUS STOP, PROCEED TO ST MICHAELS PICK UP AND DROP OFF AT ST MICHAELS, PROCEED TO SHELLY BEACH STOP AT ABRI SPIES PICK UP AND DROP OFF, PROCEED WITH MARINE DRIVE TOWARDS MC DONALDS FARM STOP AND DROP OFF PORT SHEPSTONE TECHNIKON PROCEED WITH R61TURN RIGHT AT QUARRY ROAD INTERSECTION TURN LEFT IN BAZLEY ROAD TURN LEFT INTO CORNNER ROAD TURN RIGHT IN MC ARTHUR STREET TURN RIGHT IN DENNIS SHEPSTONE TURN LEFT IN RYDER STREET ACROSS NELSON MANDELA INTO PORT SHEPSTONE TAXI RANK SAME ROUTE BACK TO PORT EDWARD.(CHANGE OF STARTING POINT) AS PER THE DECISION OF THE BOARD.
12.5	220BGG2206EZ00194262 - PORT EDWARD TO MARGATE. FROM PORT EDWARD TAXI RANK TURN RIGHT TO THE ROBOT, AT THE ROBOT TURN LEFT TO R61 AND PROCEED WITH R61 TOWARDS MUNSTER PICK UP AND DROP OFF AT MUNSTER, PROCEED TO TRAFALGAR PICK UP AND DROP OFF AND PROCEED TOWARDS SAN LAMEER PICK UP AND DROP OFF MARINA BEACH PROCEED TOWARDS SOUTHBROOM BUS STOP PICK UP AND DROP OFF, PROCEED STRAIGHT WITH R61, TURN LEFT TO ALFORD ROAD AND TURN RIGHT WITH ALFORD TO R620, PROCEED WITH R620 TO EMOYENI TAXI RANK, SAME ROUTE BACK TO THE RANK.
12.6	2206EO2206EZ00194263 - GCILIMA TO MARGATE GCILIMA TAXI RANK. FROM GCILIMA R-D MARGATE, SERVICE TURN LEFT NKAMPINI-MBAMBI HIGH SCHOOL PICK UP DROP OFF MQADI STOPPING ZONE, TURN RIGHT D203-BHOKODISA, STOP AT MHLABULUNGILE SCHOOL, THANDOKUHLE STORE/SHAKA STORE DROP OFF AND PICK UP, PROCEED ALONG D203, TURN LEFT, R61 TOWARDS MARGATE, TURN LEFT AT RAMSGATE TURN OFF, TURN RIGHT AT ALFORD AVENUE, TURN LEFT IN MARINE DRIVE, TURN INTO EMOYENI TAXI RANK, RETURN SAME BACK TO GCILIMA.
12.7	2206EV2206EZ00194264 - MVUTSHINI TO MARGATE. FROM MVUTSHINI STAR POINTS TAXI RANK, PROCEED WITH GRAVEL ROAD TO MANKUNTSHANE PICK UP AT MBHELE BUS STOP, TURN RIGHT TO D1091 AT BANGUNI STORE PICK UP BANGUNI STORE, PROCEED THEN TURN LEFT INTO GRAVEL ROAD OATLANDS TOWARDS GAMALAKHE, TURN RIGHT INTO FASCADALE ROAD TO RAMSGATE PICK UP AND DROP OFF RAMSGATE TURN LEFT WITH R620 TO MARGATE-PROCEED WITH MARINE DRIVE TURN RIGHT TO MARGATE TAXI RANK, SAME ROUTE BACK TO MVUTSHINI.
12.8	2206EO2206EZ00194265 - 8.GCILIMA ROUTE TO MARGATE. FROM GCILIMA TAXI RANK, GCILIMA ROAD, MARGATE SERVICE TURN LEFT NKAMPINI MBAMBI HIGH SCHOOL PICK UP AND DROP OFF, MQADI STOPPING ZONE TURN RIGHT D203 BHOKODISA, STOP AT MHLABULUNGILE SCHOOL, THANDOKUHLE / SHAKA STORE DROP OFF AND PICK UP, PROCEED ALONG D203, TURN LEFT AT R61 TOWARDS MARGATE, TURN LEFT AT RAMSGATE TURN OFF, TURN LEFT IN MARINE DRIVE, TURN RIGHT INTO EMOYENI TAXI RANK, AND RETURN OPPOSITE ROUTE BACK.
12.9	220BGY2206EZ00194266 - .LAMONT ROUTE- MARGATE . FROM MANKUNTSHANE RANK, TURN RIGHT GRAVEL ROAD D1091, STOP MLONDE HIGH SCHOOL, PROCEED ALONG D1091 GRAVEL ROAD, DLAMINI STOP PICK UP AND DROP OFF, MTHOMBOTHI SCHOOL STOPPING ZONE, PROCEED ALONG TO LUDIMALA CLINIC --- PICK UP AND DROP OFF ZONE, LAMONT BIG STOP ? DROP OFF AND PICK UP ? DIP TANK, TURN OFF TO SERVICE ROAD NGWEMABALA, TURN TOWARDS SUNDUZA TAXI RANK. USE THE SAME ROUTE BACK TO MARGATE TAXI RANK AND RETURN.



transport

Department:
Transport
Province of KwaZulu-Natal

GAZETTE

LGKZNG47-2020-MAR

REGION: ALL

1) Application Number: APP0122633	2) Gazette Number: LGKZNG47-2020-MAR
3) Applicant: ME NKOSI ID NO. 6012205558082 Association: MONDLO & DISTRICT TAXI OWNERS ASSOCIATION	4) Applicant Address: P.O BOX 1311 EMONDLLO 3105
5) Existing Licence Holder: HG MNDEBELE ID NO. 5103230478080	6) Existing Licence Holder Address: P.O BOX 1059 EMONDLLO 3105
7) Type of application: NORMAL TRANSFER	8) Operating Licence Number: LGKZN0803001259
9) Vehicle Type: MINIBUS	10) 1 X 14 (SEATED) + 0 (STANDING)
11) Region: ZULULAND	
12.1	2207I02001AM00053700 - MONDLO TO MVUNYANE FROM MONDLO TAXI RANK, LOAD PASSENGERS, RIGHT TO 3RD AVENUE, TURN LEFT TO GOBINSIMBI STREET, JOIN R258, LEFT TO P199, LEFT TO D1303, TURN RIGHT TO D1309, LEFT A3470 TO MVUNYANE, OFF LOAD AND LOAD PASSENGERS, RETURN TO MONDLO TAXI RANK, THE SAME ROUTES.
12.2	2207I02206YH10053701 - MONDLO TO ULUNDI FROM MONDLO TAXI RANK, RIGHT TO 3RD AVENUE, PROCEED TO R463, RIGHT TO R34, LEFT TO R68 TO ULUNDI TAXI RANK, OFF LOAD PASSENGERS, BACK TO R68, RIGHT TO R34, PASS MTHONJANENI, PROCEED TO MELMOTH, NDUNDULU, NKWALINI, TO UNIVERSITY OF ZULULAND, BACK TO EMPANGENI TAXI RANK, BACK ON THE SAME ROUTE TO MONDLO TAXI RANK.
12.3	2207I02207BP10052178 - MONDLO TO DUNDEE FROM MONDLO TAXI RANK, LEFT TO 3RD AVENUE TO GOBINSIMBI, PICKING UP PASSENGERS, JOINING R111 ROAD, PASS POLICE STATION TO GRACE, RIGHT TURN TO P54 TO BLOOD RIVER, TURN LEFT TO R33 TO KINGSLEY, TAYSIDE, PROCEED WITH R33 / R68 TO DUNDEE TAXI RANK AND BACK THE SAME ROUTE WITH PASSENGERS.
12.4	2207I02206LS10052177 - MONDLO TO DURBAN STARTING POINT: MONDLO TAXI RANK, RIGHT TO 3RD AVENUE, PICKING UP FROM ALL WARDS, JOINING R463, TURN RIGHT TO R34, PASS GLUCKSTADT TO MELMOTH, JOINING R68 TO NDUNDULU TO NKWALINI TO ESHOWE, TO GINGINDLOVU, RIGHT TO DOKODWENI TO R2, MANDINI TO ULTRA CITY STOP FOR REFRESHMENTS, START BACK TO R2, PASS STANGER, LEFT TO BALLITO, RIGHT TO M4, PASS UHMLANGA ROCKS, RIGHT TO ARGYLE, LEFT TO UMGNGENI ROAD, OFFLOAD PASSENGERS AT DURBAN STATION, PROCEED AND TURN RIGHT TO BEREA ROAD TO R4, RIGHT OLD MAIN ROAD TO HILL STREET PINETOWN TAXI RANK, AND BACK TO EMONDLO TAXI RANK, THE SAME ROUTE.
12.5	2207I02207J500052179 - MONDLO TO VRYHEID STARTING POINT: MONDLO TAXI RANK, TURN RIGHT TO 3RD AVENUE, PROCEED TO R463, PICK UP PASSENGERS ON ALL WARDS, TURN LEFT TO R44, TURN RIGHT TO CRESCENT STREET, PASS MPOFINI SECONDARY SCHOOL, PASS VRYHEID STATION, PROCEED TO CHURCH STREET, DELIVERING PASSENGERS TO MASONS STREET, EAST STREET, HIGH STREET, PRESIDENT STREET, LANDROS STREET, DEPUTASIE STREET, WEST STREET, EMNET STREET, PARK STREET, EDWARD STREET, BACK TO CHURCH STREET AND CROSS UTRECHT STREET, TURN RIGHT TO SHOPRITE TAXI RANK, SECOND ROUTE ENTERING VRYHEID, FROM R34, PASS LAKE SIDE, PROCEEDED TO EAST CROSS SOUTH STREET, UITLANDER, HEREN, AFRIKANER, BOREN, MARKET STREET, UTRECHT TO VRYHEID HOSPITAL AND PRISON, BACK TO EAST STREET, TURN RIGHT TO HLOBANE STREET, SMALL STREET LANDROS STREET, LEFT TO UTRECHT STREET, RIGHT SHOPRITE TAXI RANK, BACK TO MONDLO ALONG THE SAME ROUTE.
12.6	2207I02202BQ10052180 - MONDLO TO NEWCASTLE MONDLO TAXI RANK, LEFT TO 3RD AVENUE, RIGHT TO GOBINSIMBI STREET, PASS POLICE STATION, PROCEED TO R111, RIGHT TO P54, PASS BLOOD RIVER STORE, CROSS R33 TO R34, TURN LEFT TO R37, PASS NINE MILE, LEFT TO N1, TURN TO ALLEN STREET AT THE LAST ROBOT, TURN LEFT AND RIGHT TO NEWCASTLE TAXI RANK AND RETURN WITH PASSENGERS THE SAME ROUTE.
12.7	2207I02207I000052182 - MONDLO TO NCOME PRISON FROM MONDLO TAXI RANK, PICK UP PASSENGERS, TURN RIGHT TO 3RD AVENUE, RIGHT TO GOBINSIMBI STREET, PASS MONDLO POLICE STATION TO P258, RIGHT P54, RIGHT TO D1311, OFF LOAD AND LOAD PASSENGERS, BACK TO P54 TO BLOOD RIVER STORE, OFF LOAD AND LOAD PASSENGERS, RIGHT TO R34, JOIN CHURCH STREET, LEFT TO LANDROS STREET, RIGHT TO SHOPRITE TAXI RANK, OFF LOAD PASSENGERS AND LOAD PASSENGERS, RETURN TO MONDLO TAXI RANK, THE SAME ROUTE.
12.8	2207I02207J500052183 - MVUZINI TO VRYHEID FROM MVUZINI TAXI RANK, TURN LEFT TO UNNAMED DIRT ROAD, PASS EMADRESINI, PASS KWA MCHINSWAQNE CEMETRY, PROCEED TO 3RD AVENUE TO R463, PICKING UP PASSENGERS ON ALL MONDLO WARDS, LEFT TO R44, RIGHT TO CRESCENT STREET, PASS MPOFINI SECONDARY SCHOOL, PASS VRYHEID STATION, PROCEED TO CHURCH STREET, RIGHT TO LANDROS STREET, RIGHT TO SHOPRITE TAXI RANK, BACK TO MVUZINI TAXI RANK THE SAME ROUTES.
12.9	2207I02207J500052184 - MONDLO TO MHLONGO FARM FROM MONDLO TAXI RANK, PICK UP PASSENGERS, TURN RIGHT TO 3RD AVENUE, LEFT TO GOBINSIMBI STREET, JOIN R258, LEFT D1360, LEFT TO D238, CONTINUE TO MHLONGO FARM TAXI RANK, OFF LOAD AND LOAD PASSENGERS, RETURN TO MONDLO THE SAME ROUTES.
12.10	2207I02207I000052186 - MONDLO TO MVUNYANE FROM MONDLO TAXI RANK, LOAD PASSENGERS, RIGHT TO 3RD AVENUE, TURN LEFT TO GOBINSIMBI STREET, JOIN R258, LEFT TO P199, LEFT TO D1303, TURN RIGHT TO D1309, LEFT A3470 TO MVUNYANE, OFF LOAD AND LOAD PASSENGERS, RETURN TO MONDLO TAXI RANK VIA THE SAME ROUTES.
12.11	2207I02206YH10052187 - MONDLO TO ULUNDI MONDLO TAXI RANK, RIGHT TO 3RD AVENUE, PROCEED TO R463, RIGHT TO R34, LEFT TO R68 TO ULUNDI TAXI RANK, OFF LOAD PASSENGERS AND RETURN.
12.12	2207I02207GY10052181 - MONDLO TO NQUTU STARTING POINT: MONDLO TAXI RANK, LEFT TO 3RD AVENUE TO GOBINSIMBI, PROCEED TO R258, PASS KWAMANYATHI BOTTLE STORE, PASS NTABABOMVU, TURN LEFT TO P54, PROCEED TO NQUTU, TURN LEFT TO TAXI RANK, RETURN BACK WITH PASSENGERS THE SAME ROUTE.

**transport**

Department:

Transport

Province of KwaZulu-Natal

GAZETTE

LGKZNG47-2020-MAR

REGION: ALL

12.13 | 2207102207J500052185 - MONDLO TO BLOODRIVER

FROM MONDLO TAXI RANK, PICK UP PASSENGERS, TURN RIGHT INTO 3RD AVENUE, TURN LEFT INTO GOBINSIMBI STREET, PASS POLICE STATION INTO P258, PASS GRACE, RIGHT P54, LEFT INTO BLOOD RIVER TAXI RANK, OFF LOAD AND PICK UP PASSENGERS, RETURN BACK TO MONDLO TAXI RANK ALONG THE SAME ROUTE



transport

Department:
Transport
Province of KwaZulu-Natal

GAZETTE

LGKZNG47-2020-MAR

REGION: ALL

1) Application Number: APP0122637	2) Gazette Number: LGKZNG47-2020-MAR
3) Applicant: NC NGELEKA ID NO. 7207200418089 Association: BAMBANANI TAXI ASSOCIATION(KZN)	4) Applicant Address: PO BOX 111 VOORTREKKERSTRAND GLENMORE 4279
5) Existing Licence Holder: NOT APPLICABLE ID NO. NOT APPLICABLE	6) Existing Licence Holder Address: NOT APPLICABLE
7) Type of application: NEW OPERATING LICENCE	8) Operating Licence Number: NOTAVAILABLE
9) Vehicle Type: MINIBUS	10) 1 X 15 (SEATED) + 0 (STANDING)
11) Region: UGU-OGWINI	
12.1	2206EO2206EZ00055165 - 4 PORT EDWARD / XOLO / GCILIMA ROUTE PORT EDWARD TAXI RANK TOWARDS XOLO ROUTE TRIBAL AREA, PORT EDWARD / IZINGOLWENI TAR ROAD, TURN RIGHT PENDUKA TOWARDS GCILIMA AND TOWARDS MARGATE TAXI RANK PROCEED WITH GRAVEL ROAD -PENDUKA MANZAMHLOPHE GRAVEL ROAD PROCEED PASS JABULANI STORE D1095 GRAVEL XOLO SERVICE GRAVEL ROAD PROCEED ALONG TOWARDS GDILIMA, KWAMKHIZA STORE - DROP OFF AND PICK UP TURN LEFT TO D1092 NKONENI, TURN AROUND AT NKONENI / TUTUKA TAXI RANK, TURN RIGHT - OKHUSHWINI GRAVEL ROAD - THOKOTHE ROAD - SERVICE ROAD, DELIHLAZO TAXI RANK, TURN AROUND SAME ROUTE BACK.
12.2	2206EO2206EZ00194263 - GCILIMA TO MARGATE GCILIMA TAXI RANK. FROM GCILIMA R-D MARGATE, SERVICE TURN LEFT NKAMPINI-MBAMBI HIGH SCHOOL PICK UP DROP OFF MQADI STOPPING ZONE, TURN RIGHT D203-BHOKODISA, STOP AT MHLABULUNGILE SCHOOL, THANDOKUHLE STORE/SHAKA STORE DROP OFF AND PICK UP, PROCEED ALONG D203, TURN LEFT R61 TOWARDS MARGATE, TURN LEFT AT RAMSGATE TURN OFF, TURN RIGHT AT ALFORD AVENUE, TURN LEFT IN MARINE DRIVE, TURN INTO EMOYENI TAXI RANK, RETURN SAME BACK TO GCILIMA.
12.3	2206EO2206EZ00194265 - 8.GCILIMA ROUTE TO MARGATE. FROM GCILIMA TAXI RANK, GCILIMA ROAD, MARGATE SERVICE TURN LEFT NKAMPINI MBAMBI HIGH SCHOOL PICK UP AND DROP OFF, MQADI STOPPING ZONE TURN RIGHT D203 BHOKODISA, STOP AT MHLABULUNGILE SCHOOL, THANDOKUHLE / SHAKA STORE DROP OFF AND PICK UP, PROCEED ALONG D203, TURN LEFT AT R61 TOWARDS MARGATE, TURN LEFT AT RAMSGATE TURN OFF, TURN LEFT IN MARINE DRIVE, TURN RIGHT INTO EMOYENI TAXI RANK, AND RETURN OPPOSITE ROUTE BACK.
12.4	2206EV2206EZ00055166 - GCILIMA TO MARGATE GCILIMA TAXI RANK, GCILIMA ROAD, MARGATE, SERVICE - TURN LEFT NKAMPINI - MBAMBI HIGH SCHOOL PICK UP AND DROP OFF, MQADI STOPPING ZONE, TURN RIGHT D203 - BHODISA, STOP AT MHLABULUNGILE SCHOOL, THANDOKUHLE / SHAKA STORE DROP OFF AND PICK UP PROCEED ALONG D203, TURN LEFT R61 TOWARDS MARGATE, TURN LEFT AT RAMSGATE TURN OFF, TURN RIGHT AT ALFORD AVENUE, TURN LEFT IN MARINE DRIVE, TURN RIGHT INTO EMOYENI TAXI RANK, RETURN OPPOSITE ROUTE BACK.
12.5	2206EV2206EZ00194264 - MVUTSHINI TO MARGATE. FROM MVUTSHINI STAR POINTS TAXI RANK, PROCEED WITH GRAVEL ROAD TO MANKUTSHANE PICK UP AT MBHELE BUS STOP, TURN RIGHT TO D1091 AT BANGUNI STORE PICK UP BANGUNI STORE, PROCEED THEN TURN LEFT INTO GRAVEL ROAD OATLANDS TOWARDS GAMALAKHE, TURN RIGHT INTO FASCADALE ROAD TO RAMSGATE PICK UP AND DROP OFF RAMSGATE TURN LEFT WITH R620 TO MARGATE-PROCEED WITH MARINE DRIVE TURN RIGHT TO MARGATE TAXI RANK, SAME ROUTE BACK TO MVUTSHINI.
12.6	2206EZ2100CY00055167 - GCILIMA TO MARGATE TAXI RANK FROM MARGATE TAXI RANK TURN LEFT IN R61 MARINE DRIVE PROCEED ON THE R61 TOWARDS RAMSGATE, USE OLD RAMSGATE ROAD - ROAD AT SOUTHBROOM, TURN RIGHT INTO BUSHY VALE NO.1 PROCEED ON GRAVEL ROAD COME OUT AT BUSHY VALE NO3 D337 - MARINA BEACH, PICK UP AT GCILIMA PHATHWA HIGH SCHOOL, TURN ON THE R02MARINA BEACH, PICK AND DROP OFF ZONE AT SOUTHBROOM, TURN LEFT ON THE R02 TO RAMSGATE, TAKE RAMSGATE TURN OFF ON TOLL ROAD, TURN RIGHT AT ALFORD AVENUE, TURN LEFT IN R61 MARINE DRIVE TURN RIGHT INTO EMOYENI TAXI RANK.
12.7	2206EZ22067A00055168 - MVUSHINI TO MARGATE MVUSHINI ROUTE TURN LEFT INTO MARINE DRIVE, PROCEED STRAIGHT INTO MARINE DRIVE ,TURN RIGHT INTO FASCADALE ROAD TURN RIGHT INTO GRAVEL ROAD - OATLANDS - TOWARDS GAMALAKHE, TURN RIGHT INTO D1097,TURN LEFT INTO D1091 AT BUNGANI STORE PROCEED STRAIGHT INTO GRAVEL ROAD, PICK UP AND DROP OFF AT THE STAR POINTS RANK, MVUTSHINI STOP - OFF AND PICK UP, WILTON ROAD - PROCEED LEFT STOP AT MBHELE STOP - PICK UP AND DROP OFF POINTS, TURN RIGHT MANKUTSHANE ROAD GRAVEL ,TURN AROUND AT MANKUTSHANE RANK SAME ROUTE BACK TO MARGATE.
12.8	2206FG21008S10055171 - PORT EDWARD TO PORT SHEPSTONE FROM TAXI RANK TURN RIGHT IN MARINE DRIVE - R61, PROCEED WITH MARINE DRIVE TOWARDS SHELLEY BEACH, MANABA PICK UP ON MARINE DRIVE - GOLDEN MOON, DROP OFF IN MARINE DRIVE - UVONGO BUS STOP UVONGO - MARINE DRIVE PICK UP AND DROP OFF AT ST. MICHAEL-ON-SEA PROCEED MARINE DRIVE R61 TOWARDS SHELLEY BEACH, STOP AT ABRIE SPIES MARINE DRIVE AT PICK UP AND DROP OFF ZONE PROCEED WITH MARINE DRIVE, STOP AND PICK UP IN MARINE DRIVE (OLD DRIVE-IN), PROCEED WITH MARINE DRIVE-PICK UP AND DROP OFF AT OLD MCDONALDS FARM, STOP AND DROP OFF AT PORT SHEPSTONE TECHNIKON PROCEED WITH THE R61 - TURN RIGHT AT QUARRY ROAD INTERSECTION, TURN LEFT IN BAZLEY ROAD, TURN LEFT IN CONNER STREET, TURN RIGHT IN MCARTHUR STREET, TURN RIGHT IN DENNIS SHEPSTONE, TURN LEFT IN RYDER STREET ACROSS NELSON MANDELA DRIVE INTO PORT SHEPSTONE TAXI RANK SAME ROUTE BACK.
12.9	2206FG22067A00194261 - PORT EDWARD TO PORT SHEPSTONE FROM PORT EDWARD TAXI RANK TURN RIGHT TO THE ROBOT, AT THE ROBOT TURN LEFT TO R61 AND PROCEED WITH R61 TOWARDS MUNSTER PICK UP AND DROP OFF AT MUNSTER, PROCEED TO TRAFALGAR PICK UP AND DROP OFF AND PROCEED TOWARDS SAN LAMEER PICK UP AND DROP OFF MARINA BEACH PROCEED TOWARDS SOUTHBROOM BUS STOP PICK UP AND DROP. PROCEED STRAIGHT WITH R61, TURN LEFT TO ALFORD ROAD AND TURN RIGHT WITH ALFORD TO R620, PROCEED WITH R620 MARINE DRIVE TO MANABA PICK UP AND DROP OFF AT MANABA BUS STOP, PROCEED WITH MARINE DRIVE UVONGO PICK UP AND DROP OFF UVONGO BUS STOP, PROCEED TO ST MICHAELS PICK UP AND DROP OFF AT ST MICHAELS, PROCEED TO SHELLEY BEACH STOP AT ABRI SPIES PICK UP AND DROP OFF, PROCEED WITH MARINE DRIVE TOWARDS MC DONALDS FARM STOP AND DROP OFF PORT SHEPSTONE TECHNIKON PROCEED WITH R61TURN RIGHT AT QUARRY ROAD INTERSECTION TURN LEFT IN BAZLEY ROAD TURN LEFT INTO CORNNER ROAD TURN RIGHT IN MC ARTHUR STREET TURN RIGHT IN DENNIS SHEPSTONE TURN LEFT IN RYDER STREET ACROSS NELSON MANDELA INTO PORT SHEPSTONE TAXI RANK SAME ROUTE BACK TO PORT EDWARD.(CHANGE OF STARTING POINT) AS PER THE DECISION OF THE BOARD.



transport

Department:
Transport
Province of KwaZulu-Natal

GAZETTE

LGKZNG47-2020-MAR

REGION: ALL

12.10	2206FG2206EZ00055162 - MARGATE TO PORT EDWARD	FROM MARGATE TAXI RANK TURN LEFT TO MARINE DRIVE, PICK UP AT VILLA DEL SOL, TURN RIGHT ALFORD AVENUE R61 - TURN LEFT R61 TOLL ROAD, PROCEED WITH TOLL THROUGH SOUTHBROOM, PICK UP AND DROP OFF SOUTHBROOM, PROCEED ALONG R620 TOWARDS PORT EDWARD, PICK UP AND DROP OFF AT SAN LAMEER, PROCEED ON THE R620 TOWARDS TRAFALGAR, PICK AND DROP OFF AT TRAFALGAR PROCEED ON THE R620 TOWARDS MUNSTER, PICK UP AND DROP OFF AT MUNSTER, PROCEED ON THE R620 PICK UP AND DROP OFF AT IZINGOLWENI TURN OFF, PROCEED R620 TOWARDS PORT EDWARDS SAME ROUTE BACK TO MARGATE.
12.11	2206FG2206FK00055163 - 2. PORT EDWARD /IZINGOLWENI/BRAEMER/MARGATE ROUTE.	FROM BRAEMAR ROAD, IZINGOLWENI, PORT EDWARD, TURN LEFT INTO BRAEMAR ROAD, PROCEED ALONG BRAEMAR ROAD TOWARDS IZINGOLWENI, TURN RIGHT - GRAVEL ROAD BRAEMAR/ NZIMANDE ROAD, ENKONENI STORE-DROP OFF AND PICK UP, PROCEED ALONG GRAVEL ROAD- ENKONENI TOWARDS NZIMANDE, PROCEED ALONG PASS ENTABENI SCHOOL, PROCEED SOMBISI STORE, TURN LEFT D861 TO WOZA PROCEED TO BAMBULA TAXI RANK TONGAAT ROAD TOWARDS PORT EDWARD PROCEED PAST TONGASI SCHOOL, TONGASI TAXI RANK, BALUNA ROAD TURN RIGHT TOWARDS PORT EDWARD TAXI RANK SAME ROUTE BACK.
12.12	2206FG2206FQ00055164 - PORT EDWARD TO WOZA	FROM PORT EDWARD TAXI RANK TURN RIGHT INTO MAIN ROAD ROBOTS PROCEED R61 TOLL TOWARDS MARGATE, PROCEED R61 PAST PALM BEACH, TURN LEFT TOWARDS IZINGOLWENI, NZIMAKWE ROAD - TAR ROAD PROCEED TO THE OLD MUNSTER ROAD- MUNSTER SHOPPING CENTRE, TURN RIGHT INTO IZINGOLWENI GRAVEL ROAD PASS JERICHO STORE, PICK UP AND DROP OFF AT GATE STORE, TONGASI ROAD D097, TURN RIGHT D0861 - WOZA ROAD PROCEED STRAIGHT ALONG WOZA ROAD, TURN LEFT TO PORT EDWARD TAXI RANK.
12.13	2206FG2206LS10055170 - 8. LAMONT ROUTE - MARGATE.	FROM MANKUTSHANE RANK, TURN RIGHT GRAVEL ROAD D1091, STOP MONDE HIGH SCHOOL PROCEED ALONG D1091 GRAVEL ROAD, DLAMINI STOP PICK AND DROP OFF, MTHOMBOTHI SCHOOL STOPPING ZONE PROCEED ALONG TO LUDIMOLA CLINIC- PICK AND DROP OFF ZONE, LAMONG BIG STOP - STOP OFF AND PICK UP - DIP TANK, TURN OFF TO SERVICE ROAD NGWEMABALA, TURN RIGHT TOWARDS SUNDUZA ROAD PROCEED STRAIGHT WITH DINGSTONE GRAVEL ROAD, TURN AROUND AT SUNDUZA TAXI RANK USE THE SAME ROUTE BACK TO MARGATE TAXI RANK AND RETURN.
12.14	2206FG2206GG00194259 - PORT EDWARD TO WOZA / NZIMAKWE ROUTE.	FROM PORT EDWARD TAXI RANK TURN RIGHT INTO MAIN ROAD ROBOT, PROCEED R61 TOLL TOWARDS MARGATE, PROCEED R61 PALM BEACH, TURN LEFT TOWARDS IZINGOLWENI. NZIMAKWE ROAD ---TARR ROAD, PROCEED TO MUNSTER ROAD ?MUNSTER SHOPPING CENTRE, TURN RIGHT INTO IZINGOLWENI GRAVEL ROAD PASS JERICHO STORE PICK UP AND DROP OFF AT GATE STORE, THONGASI ROAD D097, TURN RIGHT D0861- WOZA ROAD, PROCEED STRAIGHT ALONG WOZA ROAD, TURN LEFT TO PORT EDWARD TAXI RANK.
12.15	2206FG2206GG00194260 - PORT EDWARD - XOLO/ GCILIMA ROUTE	FROM PORT EDWARD / XOLO/ GCILIMA ROUTE PORT EDWARD TAXI RANK TOWARDS XOLO ROUTE TRIBAL AREA, PORT EDWARD/ IZINGOLWENI TARR ROAD, TURN RIGHT PENDUKA TOWARDS GCILIMA AND MARGATE TAXI RANK, PROCEED WITH GRAVEL ROAD --- PENDUKA MANZAMHLOPHE GRAVEL ROAD, PROCEED PASS JABULANI STORE D1095 GRAVEL XOLO SERVICE GRAVEL ROAD, PROCEED ALONG TOWARDS GCILIMA, KWA MKHIZE STORE ? DROP OFF AND PICK UP, TURN LEFT TO D1092 NKOTHANENI, TURN AROUND AT NKOTHANENI/THUTHUKA TAXI RANK, TURN RIGHT OKHUSHWINI GRAVEL ROAD, THOKOTHE ROAD SERVICE DELIHLAZO TAXI RANK, TURN AROUND SAME BACK.
12.16	2206BG2206EZ00194262 - PORT EDWARD TO MARGATE.	FROM PORT EDWARD TAXI RANK TURN RIGHT TO THE ROBOT, AT THE ROBOT TURN LEFT TO R61 AND PROCEED WITH R61 TOWARDS MUNSTER PICK UP AND DROP OFF AT MUNSTER, PROCEED TO TRAFALGAR PICK UP AND DROP OFF AND PROCEED TOWARDS SAN LAMEER PICK UP AND DROP OFF MARINA BEACH PROCEED TOWARDS SOUTHBROOM BUS STOP PICK UP AND DROP OFF, PROCEED STRAIGHT WITH R61, TURN LEFT TO ALFORD ROAD AND TURN RIGHT WITH ALFORD TO R620, PROCEED WITH R620 TO EMOYENI TAXI RANK, SAME ROUTE BACK TO THE RANK.
12.17	2206BG2206FG00194258 - PORT EDWARD / BRAEMAR/IZINGOLWENI/ MARGATE ROUTE	STARTING POINT - BREMER ROAD, IZINGOLWENI, PORT EDWARD TURN LEFT INTO BREMER ROAD. PROCEED ALONG BREMER ROAD TOWARDS IZINGOLWENI, TURN RIGHT- GRAVEL ROAD BREMER/ NZIMAKWE ROAD, ENKONENI STORE- DROP OFF AND PICK UP, PROCEED ALONG GRAVEL ROAD - ENKONENI TOWARDS NZIMAKWE, PROCEED ALONG, PASS ENTABENI SCHOOL, PROCEED SOMPISI STORE, TURN LEFT D861 TO WOZA, PROCEED TO BHAMBULA TAXI RANK, THONGASI ROAD TOWARDS PORT EDWARD, PROCEED PASS THONGASI SCHOOL, THONGASI TAXI RANK, BALULA ROAD, TURN RIGHT TOWARDS PORT EDWARD TAXI RANK, SAME ROUTE BACK.
12.18	2206BG2206EZ00194266 - LAMONT ROUTE- MARGATE .	FROM MANKUTSHANE RANK, TURN RIGHT GRAVEL ROAD D1091, STOP MLONDE HIGH SCHOOL, PROCEED ALONG D1091 GRAVEL ROAD, DLAMINI STOP PICK UP AND DROP OFF, MTHOMBOTHI SCHOOL STOPPING ZONE, PROCEED ALONG TO LUDIMOLA CLINIC --- PICK UP AND DROP OFF ZONE, LAMONT BIG STOP ? DROP OFF AND PICK UP ? DIP TANK, TURN OFF TO SERVICE ROAD NGWEMABALA, TURN TOWARDS SUNDUZA TAXI RANK. USE THE SAME ROUTE BACK TO MARGATE TAXI RANK AND RETURN.



transport

Department:
Transport
Province of KwaZulu-Natal

GAZETTE

LGKZNG47-2020-MAR

REGION: ALL

1) Application Number: APP0122638	2) Gazette Number: LGKZNG47-2020-MAR
3) Applicant: NC NGELEKA ID NO. 7207200418089 Association: BAMBANANI TAXI ASSOCIATION(KZN)	4) Applicant Address: PO BOX 111 VOORTREKKERSTRAND GLENMORE 4279
5) Existing Licence Holder: NOT APPLICABLE ID NO. NOT APPLICABLE	6) Existing Licence Holder Address: NOT APPLICABLE
7) Type of application: NEW OPERATING LICENCE	8) Operating Licence Number: NOTAVAILABLE
9) Vehicle Type: MINIBUS	10) 1 X 15 (SEATED) + 0 (STANDING)
11) Region: UGU-OGWINI	
12.1	2206EO2206EZ00055165 - 4 PORT EDWARD / XOLO / GCILIMA ROUTE PORT EDWARD TAXI RANK TOWARDS XOLO ROUTE TRIBAL AREA, PORT EDWARD / IZINGOLWENI TAR ROAD, TURN RIGHT PENDUKA TOWARDS GCILIMA AND TOWARDS MARGATE TAXI RANK PROCEED WITH GRAVEL ROAD -PENDUKA MANZAMHLOPHE GRAVEL ROAD PROCEED PASS JABULANI STORE D1095 GRAVEL XOLO SERVICE GRAVEL ROAD PROCEED ALONG TOWARDS GDILIMA, KWAMKHIZA STORE - DROP OFF AND PICK UP TURN LEFT TO D1092 NKONENI, TURN AROUND AT NKONENI / TUTUKA TAXI RANK, TURN RIGHT - OKHUSHWINI GRAVEL ROAD - THOKOTHE ROAD - SERVICE ROAD, DELIHLAZO TAXI RANK, TURN AROUND SAME ROUTE BACK.
12.2	2206EO2206EZ00194263 - GCILIMA TO MARGATE GCILIMA TAXI RANK. FROM GCILIMA R-D MARGATE, SERVICE TURN LEFT NKAMPINI-MBAMBI HIGH SCHOOL PICK UP DROP OFF MQADI STOPPING ZONE, TURN RIGHT D203-BHOKODISA, STOP AT MHLABULUNGILE SCHOOL, THANDOKUHLE STORE/SHAKA STORE DROP OFF AND PICK UP, PROCEED ALONG D203, TURN LEFT R61 TOWARDS MARGATE, TURN LEFT AT RAMSGATE TURN OFF, TURN RIGHT AT ALFORD AVENUE, TURN LEFT IN MARINE DRIVE, TURN INTO EMOYENI TAXI RANK, RETURN SAME BACK TO GCILIMA.
12.3	2206EO2206EZ00194265 - 8.GCILIMA ROUTE TO MARGATE. FROM GCILIMA TAXI RANK, GCILIMA ROAD, MARGATE SERVICE TURN LEFT NKAMPINI MBAMBI HIGH SCHOOL PICK UP AND DROP OFF, MQADI STOPPING ZONE TURN RIGHT D203 BHOKODISA, STOP AT MHLABULUNGILE SCHOOL, THANDOKUHLE / SHAKA STORE DROP OFF AND PICK UP, PROCEED ALONG D203, TURN LEFT AT R61 TOWARDS MARGATE, TURN LEFT AT RAMSGATE TURN OFF, TURN LEFT IN MARINE DRIVE, TURN RIGHT INTO EMOYENI TAXI RANK, AND RETURN OPPOSITE ROUTE BACK.
12.4	2206EV2206EZ00055166 - GCILIMA TO MARGATE GCILIMA TAXI RANK, GCILIMA ROAD, MARGATE, SERVICE - TURN LEFT NKAMPINI - MBAMBI HIGH SCHOOL PICK UP AND DROP OFF, MQADI STOPPING ZONE, TURN RIGHT D203 - BHODISA, STOP AT MHLABULUNGILE SCHOOL, THANDOKUHLE / SHAKA STORE DROP OFF AND PICK UP PROCEED ALONG D203, TURN LEFT R61 TOWARDS MARGATE, TURN LEFT AT RAMSGATE TURN OFF, TURN RIGHT AT ALFORD AVENUE, TURN LEFT IN MARINE DRIVE, TURN RIGHT INTO EMOYENI TAXI RANK, RETURN OPPOSITE ROUTE BACK.
12.5	2206EV2206EZ00194264 - MVUTSHINI TO MARGATE. FROM MVUTSHINI STAR POINTS TAXI RANK, PROCEED WITH GRAVEL ROAD TO MANKUTSHANE PICK UP AT MBHELE BUS STOP, TURN RIGHT TO D1091 AT BANGUNI STORE PICK UP BANGUNI STORE, PROCEED THEN TURN LEFT INTO GRAVEL ROAD OATLANDS TOWARDS GAMALAKHE, TURN RIGHT INTO FASCADALE ROAD TO RAMSGATE PICK UP AND DROP OFF RAMSGATE TURN LEFT WITH R620 TO MARGATE-PROCEED WITH MARINE DRIVE TURN RIGHT TO MARGATE TAXI RANK, SAME ROUTE BACK TO MVUTSHINI.
12.6	2206EZ2100CY00055167 - GCILIMA TO MARGATE TAXI RANK FROM MARGATE TAXI RANK TURN LEFT IN R61 MARINE DRIVE PROCEED ON THE R61 TOWARDS RAMSGATE, USE OLD RAMSGATE ROAD - ROAD AT SOUTHBROOM, TURN RIGHT INTO BUSHY VALE NO.1 PROCEED ON GRAVEL ROAD COME OUT AT BUSHY VALE NO3 D337 - MARINA BEACH, PICK UP AT GCILIMA PHATHWA HIGH SCHOOL, TURN ON THE R02MARINA BEACH, PICK AND DROP OFF ZONE AT SOUTHBROOM, TURN LEFT ON THE R02 TO RAMSGATE, TAKE RAMSGATE TURN OFF ON TOLL ROAD, TURN RIGHT AT ALFORD AVENUE, TURN LEFT IN R61 MARINE DRIVE TURN RIGHT INTO EMOYENI TAXI RANK.
12.7	2206EZ22067A00055168 - MVUSHINI TO MARGATE MVUSHINI ROUTE TURN LEFT INTO MARINE DRIVE, PROCEED STRAIGHT INTO MARINE DRIVE ,TURN RIGHT INTO FASCADALE ROAD TURN RIGHT INTO GRAVEL ROAD - OATLANDS - TOWARDS GAMALAKHE, TURN RIGHT INTO D1097,TURN LEFT INTO D1091 AT BUNGANI STORE PROCEED STRAIGHT INTO GRAVEL ROAD, PICK UP AND DROP OFF AT THE STAR POINTS RANK, MVUTSHINI STOP - OFF AND PICK UP, WILTON ROAD - PROCEED LEFT STOP AT MBHELE STOP - PICK UP AND DROP OFF POINTS, TURN RIGHT MANKUTSHANE ROAD GRAVEL ,TURN AROUND AT MANKUTSHANE RANK SAME ROUTE BACK TO MARGATE.
12.8	2206FG21008S10055171 - PORT EDWARD TO PORT SHEPSTONE FROM TAXI RANK TURN RIGHT IN MARINE DRIVE - R61, PROCEED WITH MARINE DRIVE TOWARDS SHELLEY BEACH, MANABA PICK UP ON MARINE DRIVE - GOLDEN MOON, DROP OFF IN MARINE DRIVE - UVONGO BUS STOP UVONGO - MARINE DRIVE PICK UP AND DROP OFF AT ST. MICHAEL-ON-SEA PROCEED MARINE DRIVE R61 TOWARDS SHELLEY BEACH, STOP AT ABRIE SPIES MARINE DRIVE AT PICK UP AND DROP OFF ZONE PROCEED WITH MARINE DRIVE, STOP AND PICK UP IN MARINE DRIVE (OLD DRIVE-IN), PROCEED WITH MARINE DRIVE-PICK UP AND DROP OFF AT OLD MCDONALDS FARM, STOP AND DROP OFF AT PORT SHEPSTONE TECHNIKON PROCEED WITH THE R61 - TURN RIGHT AT QUARRY ROAD INTERSECTION, TURN LEFT IN BAZLEY ROAD, TURN LEFT IN CONNER STREET, TURN RIGHT IN MCARTHUR STREET, TURN RIGHT IN DENNIS SHEPSTONE, TURN LEFT IN RYDER STREET ACROSS NELSON MANDELA DRIVE INTO PORT SHEPSTONE TAXI RANK SAME ROUTE BACK.
12.9	2206FG22067A00194261 - PORT EDWARD TO PORT SHEPSTONE FROM PORT EDWARD TAXI RANK TURN RIGHT TO THE ROBOT, AT THE ROBOT TURN LEFT TO R61 AND PROCEED WITH R61 TOWARDS MUNSTER PICK UP AND DROP OFF AT MUNSTER, PROCEED TO TRAFALGAR PICK UP AND DROP OFF AND PROCEED TOWARDS SAN LAMEER PICK UP AND DROP OFF MARINA BEACH PROCEED TOWARDS SOUTHBROOM BUS STOP PICK UP AND DROP. PROCEED STRAIGHT WITH R61, TURN LEFT TO ALFORD ROAD AND TURN RIGHT WITH ALFORD TO R620, PROCEED WITH R620 MARINE DRIVE TO MANABA PICK UP AND DROP OFF AT MANABA BUS STOP, PROCEED WITH MARINE DRIVE UVONGO PICK UP AND DROP OFF UVONGO BUS STOP, PROCEED TO ST MICHAELS PICK UP AND DROP OFF AT ST MICHAELS, PROCEED TO SHELLEY BEACH STOP AT ABRI SPIES PICK UP AND DROP OFF, PROCEED WITH MARINE DRIVE TOWARDS MC DONALDS FARM STOP AND DROP OFF PORT SHEPSTONE TECHNIKON PROCEED WITH R61TURN RIGHT AT QUARRY ROAD INTERSECTION TURN LEFT IN BAZLEY ROAD TURN LEFT INTO CORNNER ROAD TURN RIGHT IN MC ARTHUR STREET TURN RIGHT IN DENNIS SHEPSTONE TURN LEFT IN RYDER STREET ACROSS NELSON MANDELA INTO PORT SHEPSTONE TAXI RANK SAME ROUTE BACK TO PORT EDWARD.(CHANGE OF STARTING POINT) AS PER THE DECISION OF THE BOARD.



transport

Department:
Transport
Province of KwaZulu-Natal

GAZETTE

LGKZNG47-2020-MAR

REGION: ALL

12.10	2206FG2206EZ00055162 - MARGATE TO PORT EDWARD FROM MARGATE TAXI RANK TURN LEFT TO MARINE DRIVE, PICK UP AT VILLA DEL SOL, TURN RIGHT ALFORD AVENUE R61 - TURN LEFT R61 TOLL ROAD, PROCEED WITH TOLL THROUGH SOUTHBROOM, PICK UP AND DROP OFF SOUTHBROOM, PROCEED ALONG R620 TOWARDS PORT EDWARD, PICK UP AND DROP OFF AT SAN LAMEER, PROCEED ON THE R620 TOWARDS TRAFALGAR, PICK AND DROP OFF AT TRAFALGAR PROCEED ON THE R620 TOWARDS MUNSTER, PICK UP AND DROP OFF AT MUNSTER, PROCEED ON THE R620 PICK UP AND DROP OFF AT IZINGOLWENI TURN OFF, PROCEED R620 TOWARDS PORT EDWARDS SAME ROUTE BACK TO MARGATE.
12.11	2206FG2206FK00055163 - 2. PORT EDWARD /IZINGOLWENI/BRAEMER/MARGATE ROUTE. FROM BRAEMAR ROAD, IZINGOLWENI, PORT EDWARD, TURN LEFT INTO BRAEMAR ROAD, PROCEED ALONG BRAEMAR ROAD TOWARDS IZINGOLWENI, TURN RIGHT - GRAVEL ROAD BRAEMAR/ NZIMANDE ROAD, ENKONENI STORE-DROP OFF AND PICK UP, PROCEED ALONG GRAVEL ROAD- ENKONENI TOWARDS NZIMANDE, PROCEED ALONG PASS ENTABENI SCHOOL, PROCEED SOMBISI STORE, TURN LEFT D861 TO WOZA PROCEED TO BAMBULA TAXI RANK TONGAAT ROAD TOWARDS PORT EDWARD PROCEED PAST TONGASI SCHOOL, TONGASI TAXI RANK, BALUNA ROAD TURN RIGHT TOWARDS PORT EDWARD TAXI RANK SAME ROUTE BACK.
12.12	2206FG2206FQ00055164 - PORT EDWARD TO WOZA FROM PORT EDWARD TAXI RANK TURN RIGHT INTO MAIN ROAD ROBOTS PROCEED R61 TOLL TOWARDS MARGATE, PROCEED R61 PAST PALM BEACH, TURN LEFT TOWARDS IZINGOLWENI, NZIMAKWE ROAD - TAR ROAD PROCEED TO THE OLD MUNSTER ROAD- MUNSTER SHOPPING CENTRE, TURN RIGHT INTO IZINGOLWENI GRAVEL ROAD PASS JERICHO STORE, PICK UP AND DROP OFF AT GATE STORE, TONGASI ROAD D097, TURN RIGHT D0861 - WOZA ROAD PROCEED STRAIGHT ALONG WOZA ROAD, TURN LEFT TO PORT EDWARD TAXI RANK.
12.13	2206FG2206LS10055170 - 8. LAMONT ROUTE - MARGATE. FROM MANKUTSHANE RANK, TURN RIGHT GRAVEL ROAD D1091, STOP MONDE HIGH SCHOOL PROCEED ALONG D1091 GRAVEL ROAD, DLAMINI STOP PICK AND DROP OFF, MTHOMBOTHI SCHOOL STOPPING ZONE PROCEED ALONG TO LUDIMOLA CLINIC- PICK AND DROP OFF ZONE, LAMONG BIG STOP - STOP OFF AND PICK UP - DIP TANK, TURN OFF TO SERVICE ROAD NGWEMABALA, TURN RIGHT TOWARDS SUNDUZA ROAD PROCEED STRAIGHT WITH DINGSTONE GRAVEL ROAD, TURN AROUND AT SUNDUZA TAXI RANK USE THE SAME ROUTE BACK TO MARGATE TAXI RANK AND RETURN.
12.14	2206FG2206GG00194259 - PORT EDWARD TO WOZA / NZIMAKWE ROUTE. FROM PORT EDWARD TAXI RANK TURN RIGHT INTO MAIN ROAD ROBOT, PROCEED R61 TOLL TOWARDS MARGATE, PROCEED R61 PALM BEACH, TURN LEFT TOWARDS IZINGOLWENI. NZIMAKWE ROAD ---TARR ROAD, PROCEED TO MUNSTER ROAD ?MUNSTER SHOPPING CENTRE, TURN RIGHT INTO IZINGOLWENI GRAVEL ROAD PASS JERICHO STORE PICK UP AND DROP OFF AT GATE STORE, THONGASI ROAD D097, TURN RIGHT D0861- WOZA ROAD, PROCEED STRAIGHT ALONG WOZA ROAD, TURN LEFT TO PORT EDWARD TAXI RANK.
12.15	2206FG2206GG00194260 - PORT EDWARD - XOLO/ GCILIMA ROUTE FROM PORT EDWARD / XOLO/ GCILIMA ROUTEPORT EDWARD TAXI RANK TOWARDS XOLO ROUTE TRIBAL AREA, PORT EDWARD/ IZINGOLWENI TARR ROAD, TURN RIGHT PENDUKA TOWARDS GCILIMA AND MARGATE TAXI RANK, PROCEED WITH GRAVEL ROAD --- PENDUKA MANZAMHLOPHE GRAVEL ROAD, PROCEED PASS JABULANI STORE D1095 GRAVEL XOLO SERVICE GRAVEL ROAD, PROCEED ALONG TOWARDS GCILIMA, KWA MKHIZE STORE ? DROP OFF AND PICK UP, TURN LEFT TO D1092 NKOTHANENI, TURN AROUND AT NKOTHANENI/THUTHUKA TAXI RANK, TURN RIGHT OKHUSHWINI GRAVEL ROAD, THOKOTHE ROAD SERVICE DELIHLAZO TAXI RANK, TURN AROUND SAME BACK.
12.16	2206BG2206EZ00194262 - PORT EDWARD TO MARGATE. FROM PORT EDWARD TAXI RANK TURN RIGHT TO THE ROBOT, AT THE ROBOT TURN LEFT TO R61 AND PROCEED WITH R61 TOWARDS MUNSTER PICK UP AND DROP OFF AT MUNSTER, PROCEED TO TRAFALGAR PICK UP AND DROP OFF AND PROCEED TOWARDS SAN LAMEER PICK UP AND DROP OFF MARINA BEACH PROCEED TOWARDS SOUTHBROOM BUS STOP PICK UP AND DROP OFF, PROCEED STRAIGHT WITH R61, TURN LEFT TO ALFORD ROAD AND TURN RIGHT WITH ALFORD TO R620, PROCEED WITH R620 TO EMOYENI TAXI RANK, SAME ROUTE BACK TO THE RANK.
12.17	2206BG2206FG00194258 - PORT EDWARD / BRAEMAR/IZINGOLWENI/ MARGATE ROUTE STARTING POINT - BREMER ROAD, IZINGOLWENI, PORT EDWARD TURN LEFT INTO BREMER ROAD. PROCEED ALONG BREMER ROAD TOWARDS IZINGOLWENI, TURN RIGHT- GRAVEL ROAD BREMER/ NZIMAKWE ROAD, ENKONENI STORE- DROP OFF AND PICK UP, PROCEED ALONG GRAVEL ROAD - ENKONENI TOWARDS NZIMAKWE, PROCEED ALONG, PASS ENTABENI SCHOOL, PROCEED SOMPISI STORE, TURN LEFT D861 TO WOZA, PROCEED TO BHAMBULA TAXI RANK, THONGASI ROAD TOWARDS PORT EDWARD, PROCEED PASS THONGASI SCHOOL, THONGASI TAXI RANK, BALULA ROAD, TURN RIGHT TOWARDS PORT EDWARD TAXI RANK, SAME ROUTE BACK.
12.18	2206BG2206EZ00194266 - .LAMONT ROUTE- MARGATE . FROM MANKUTSHANE RANK, TURN RIGHT GRAVEL ROAD D1091, STOP MLONDE HIGH SCHOOL, PROCEED ALONG D1091 GRAVEL ROAD, DLAMINI STOP PICK UP AND DROP OFF, MTHOMBOTHI SCHOOL STOPPING ZONE, PROCEED ALONG TO LUDIMOLA CLINIC --- PICK UP AND DROP OFF ZONE, LAMONT BIG STOP ? DROP OFF AND PICK UP ? DIP TANK, TURN OFF TO SERVICE ROAD NGWEMABALA, TURN TOWARDS SUNDUZA TAXI RANK. USE THE SAME ROUTE BACK TO MARGATE TAXI RANK AND RETURN.



transport

Department:
Transport
Province of KwaZulu-Natal

GAZETTE

LGKZNG47-2020-MAR

REGION: ALL

1)	Application Number: APP0122650	2)	Gazette Number: LGKZNG47-2020-MAR
3)	Applicant: BV SHEZI ID NO. 4902035466088 Association: UMZINTO TAXI OWNERS ASSOCIATION	4)	Applicant Address: P O BOX 11233 UMZINTO 4200
5)	Existing Licence Holder: NOT APPLICABLE ID NO. NOT APPLICABLE	6)	Existing Licence Holder Address: NOT APPLICABLE
7)	Type of application: NEW OPERATING LICENCE	8)	Operating Licence Number: NOTAVAILABLE
9)	Vehicle Type: MINIBUS	10)	1 X 15 (SEATED) + 0 (STANDING)
11)	Region: UGU-OGWINI		
12.1	<p>2209WC21004R00053648 - UMZINTO TO DURBAN</p> <p>DEPART FROM UMZINTO TAXI RANK, TURN LEFT INTO UMZINTO OLD MAIN ROAD, TURN LEFT INTO PARK RYNIE- UMZINTO ROAD, TURN LEFT INTO R6129 (PARK RYNIE IXOPO ROAD), TURN LEFT INTO R104, THEN INTO N2 FREEWAY NORTH BOUND, TURN LEFT INTO JOYNER ROAD, TURN RIGHT INTO JEFFELS ROAD, DROP OFF POINT AT THE INTERSECTION OF PROSPECTION ROAD, TURN RIGHT INTO OLD SOUTH COAST ROAD, TURN LEFT INTO PRINCE MCWAYIZENI DRIVE, DROP OFF POINT EZIMBUZINI TAXI RANK, PROCEED ALONG PRINCE MCWAYIZENI DRIVE, TURN RIGHT INTO MANGOSUTHU HIGHWAY, DROP OFF POINT AT THE UMLAZI TEHUIS HOTEL ENTRANCE, PROCEED ALONG SOUTH COAST ROAD, DROP OFF POINT AT S.J.SMITH HOSTEL ENTRANCE, PROCEED ALONG THE SOUTH COAST, DROP OFF POINT AT MEREBANK RAILWAY STATION, PROCEED ALONG SOUTH COAST ROAD, THEN TURN LEFT INTO EDWIN SWALES VC DRIVE, PROCEED TO UMBILO ROAD DROP OFF POINT AT KING EDWARD ENTRANCE, PROCEED ALONG UMBILO ROAD THEN TURN RIGHT INTO GALE STREET, TURN LEFT INTO WARWICK AVENUE, TURN RIGHT INTO THE RANK NO 2900-293 AND OFFLOAD PASSENGERS.</p> <p>(RETURN JOURNEY)</p> <p>DEPART FROM THE TAXI RANK290-293 WARWICK AVENUE, DURBAN, TURN LEFT INTO WEST STREET, TURN RIGHT INTO PARK STREET AT THE INTERSECTION WITH SMITH STREET, TURN RIGHT INTO SOUTHERN FREEWAY (M4), LEFT INTO THE N2 SOUTH BOUND, PROCEED STRAIGHT, TURN LEFT INTO THE R100, TURN RIGHT INTO R120, DROP OFF POINT AT THE GJ CROOKES HOSPITAL ENTRANCE, PROCEED ALONG THE R02, TURN RIGHT INTO R612, DROP OFF AND PICK UP AT UMZINTO PRISON ENTRANCE, TURN RIGHT INTO PARK RYNIE UMZINTO ROAD, TURN RIGHT INTO UMZINTO OLD MAIN ROAD, TURN RIGHT INTO UMZINTO TAXI RANK AND OFF LOAD THE PASSENGERS.</p>		
12.2	<p>2209WC22067A10053656 - 9. UMZINTO TO PORT SHEPSTONE</p> <p>FROM UMZINTO TAXI RANK, TURN LEFT INTO OLD MAIN ROAD, TURN LEFT INTO ESPERANZA TO SEZELA ROAD, TURN RIGHT TO (R2) SOUTH BOUNDARY, TURN LEFT INTO R102, DROP OFF ONLY AT HIBBERDENE ALONG R102, DROP OFF ONLY, AT THE INTERSECTION OF R02 PAIRVIEW MISSION UMZUMBE ROAD, DROP OFF ONLY AT THE INTERSECTION OF R102 AND UMZUMBE STATION ROAD, DROP OFF MELVILLE ROAD INTERSECTION AND R102, DROP OFF ONLY AT SOUTH PORT, TURN OFF ALONG R02, DROP OFF ONLY AT THE SEA PARK ALONG R02, TURN RIGHT INTO AKIEN STREET, TURN LEFT INTO NELSON MANDELA DRIVE, TURN RIGHT INTO RYDER ROAD, PROCEED INTO THE RANK, OFFLOAD AND PICK UP.</p> <p>RETURN JOURNEY.</p> <p>FROM PORT SHEPSTONE TAXI RANK, INTO RYDER ROAD, TURN LEFT INTO SHEPSTONE STREET, TURN RIGHT INTO REYNOLD STREET, TURN RIGHT INTO COLLEY STREET, TURN LEFT INTO BAZLEY STREET, LEFT AGAIN INTO R02, TURN RIGHT AGAIN IN N2 FREEWAY NORTH BOUNDARY, TURN LEFT INTO ESPERANZA SEZELA ROAD, DROP OF AT BURTON INTERSECTION OF ESPERANZA SEZELA AND R102, DROP OFF AT KWA NYUSWA AT SHABALALA, DROP OFF AT GLIBHENI DROP OFF AT KWAJIJI JUNCTION, TURN RIGHT INTO UMZINTO OLD MAIN ROAD, TURN RIGHT INTO UMZINTO TAXI RANK AND OFF LOAD PASSENGERS.</p>		
12.3	<p>2209WC2206LS00053655 - UMZINTO TO PORT ST. JOHNS (FORWARD JOURNEY)</p> <p>DEPART FROM UMZINTO TAXI RANK, TURN LEFT UMZINTO OLD MAIN ROAD, TURN LEFT INTO ESPERANZA SEZELA ROAD, TURN RIGHT INTO N2 FREEWAY SOUTH BOUND, UNTIL END OF FREEWAY, PROCEED ALONG R01, DIRECT TO PORT ST. JOHNS MUNICIPALITY TAXI RANK.</p> <p>(RETURN JOURNEY)</p> <p>DEPART FROM PORT ST. JOHNS TAXI RANK, TURN RIGHT INTO R01, PROCEED STRAIGHT UNTIL THE BEGINNING OF N2 FREEWAY NORTH BOUND, AT SOUTH BROOM, PROCEED ALONG THE N2 FREEWAY, TURN LEFT AT THE SEZELA INTERCHANGE, TURN LEFT AGAIN INTO ESPERANZA SEZELA ROAD, OFF LOAD AT BURTON POINT AND OFF LOAD PASSENGERS AT NYUSWA TURN OFF, OFF LOAD AT SHABALALA POINT, OFF LOAD AT GLIBHENI, OFF LOAD PASSENGERS AT NDLOVINI, OFF LOAD PASSENGERS AT MAHLUBI STORE, OFF LOAD PASSENGERS, BENEVA OFF LOAD PASSENGERS AT PULANGWENI, OFF LOAD PASSENGERS AT CHIBINI, OFF LOAD PASSENGERS AT ESPERANZA, OFF LOAD AT ENGEN GARAGE, OFF LOAD AT FNB AND STANDARD BANK, OFF LOAD PASSENGERS AT KISMET STORE, TURN RIGHT AT UMZINTO TAXI RANK, OFF LOAD PASSENGERS.</p>		
12.4	<p>2209WC2206LS00053657 - UMZINTO TO SCOTTBURGH & RETURN.</p> <p>DEPART FROM UMZINTO TAXI RANK, TURN LEFT INTO UMZINTO OLD MAIN ROAD, TURN LEFT INTO UMZINTO PARK RYNIE ROAD, DROP OFF AND PICK UP AT UMZINTO SECONDARY SCHOOL POINT, TURN LEFT INTO COURT ROAD DROP OFF AND PICK UP AT OK FOOD MARKET PROCEED AND TURN LEFT INTO R612 DROP OFF AND PICK UP AT UMZINTO PRISON, PROCEED ALONG R612 PICK UP AND DROP OFF AT KWAMELHLOENTOMBI POINT, PROCEED PICK UP AND DROP OFF AT KWA SMITH TURN OFF, PROCEED PICK UP AND DROP OFF AT ELLINGHAM ESTATES TURN OFF, PROCEED ALONG R612, PICK UP AND DROP OFF AT PENNY ROAD (PARK HILL GARAGE) PROCEED ALONG THE SAME ROAD PICK UP AND DROP OFF AT KARIMS LANE, PICK UP AND DROP OFF AT HOME AFFAIRS TURN OFF, DROP OFF AND PICK UP AT CAFÉ ERICA AND TOTAL GARAGE POINT, DROP OFF AND PICK UP AT RAILWAY STATION, DROP OFF AND PICK UP AT CONVENT ROAD TURN OFF, PROCEED ALONG FIRST STREET PARK RYNIE TURN LEFT INTO MAIN STREET, BEACH ROAD, DROP OFF AND PICK AT THE PILLAY MARKET, PROCEED ALONG MAIN STREET AT THE INTERSECTION TURN RIGHT INTO R102 DROP OFF AND PICK UP AT MONTANA POINT, PROCEED ALONG R02 DROP OFF AT SCOTTBURGH MALLTURN OFF, DROP OFF AND PICK UP AT GJ CROOKES HOSPITAL, PROCEED ON THE SAME ROAD INTO SCOTTBURGH TAXI RANK.</p>		



transport

Department:
Transport
Province of KwaZulu-Natal

GAZETTE

LGKZNG47-2020-MAR

REGION: ALL

12.5	<p>2209WC2206LS00053659 - UMZINTO TO IFAFA BEACH</p> <p>FROM UMZINTO TAXI RANK TURN LEFT INTO OLD MAIN ROAD UMZINTO. FROM INTERSECTION TURN LEFT ESPERANZA SEZELA ROAD TURN RIGHT TO R102. DROP OFF OR PICK UP BURTON INTERSECTION, DROP OFF / PICK UP / DROP OFF ON PICK UP KWA MAGWAZI JIJI INTERSECTION AND R102 PROCEED ALONG R102 DROP OFF OR PICK UP KWA MAHLOKHOLOKO COMPOUND, PICK UP OR DROP OFF AT INTERSECTION OF R02 AND P560 ROAD (BAZLEY ROAD) DROP OFF OR PICK UP AT INTERSECTION P560 AND LAGOON DRIVE. TURN RIGHT INTO LAGOON DRIVE DROP OFF OR PICK UP AT INTERSECTION OF WATERWOOD HOLIDAY COTTAGES ENTRANCE DROP OFF BAZLEY BEACH CARAVAN CAMPING RESORT.</p> <p>RETURN</p> <p>RETURN ALONG LAGOON DRIVE DROP OFF AND PICK UP WATERWOOD COTTAGES, DROP OFF OR PICK UP P560 LAGOON DRIVE TURN LEFT INTO P560 DROP OFF OR PICK UP AT THE INTERSECTION OF P560 AND R102 (KINGSDALE) TURN LEFT INTO R102 DROP OFF OR PICK UP AT THE BANANA FARM ENTRANCE. RETURN ALONG R102 DROP OFF AND PICK UP AT KWA MAHLOKHOLOKO COMPOUND PROCEED ALONG R02, DROP OFF OR PICK UP KWA BURTON INTERSECTION TURN LEFT TO ESPERANZA SEZELA ROAD DROP OFF AND PICK UP KWA NYUSWA, DROP OFF AND PICK UP AT NDLOVINI, DROP OFF PICK UP KWA JIJI JUNCTION, DROP OFF AND PICK UP KWAHLANTI, DROP OFF AND PICK UP AT BENEVA INTERSECTION, DROP OFF AND PICK UP ECHIBINI, DROP OFF AND PICK UP AT ESPERANZA DRIFT STORE TURN OFF DROP OFF AND PICK UP UMZINTO RAILWAY STATION, DROP OFF AT UMZINTO MOTOR GARAGE AND PICK UP TURN RIGHT TO UMZINTO OLD MAIN ROAD AT FNB DROP OFF AND PICK UP PROCEED ALONG MAIN ROAD PICK UP AND DROP OFF UMZINTO TOWN BOARD PROCEED ALONG MAIN ROAD, DROP OFF AT QUICK FITT OR PICK UP DROP OFF OR PICK UP AT KISMET TRADING STORE PICK UP OR DROP OFF AT ADAMS DROP OFF, OR PICK UP AT CURRY BAR, DROP OFF OR PICK UP AT CHECKOUT PROCEED ALONG MAIN ROAD TURN RIGHT INTO THE TAXI RANK. (PICK UP ARE SUBJECT TO CONDITION3 BELOW)</p>
12.6	<p>2209WC2209WC00053649 - UMZINTO TO GHANDINAGER</p> <p>FROM UMZINTO TAXI RANK, TURN RIGHT INTO UMZINTO OLD MAIN ROAD (P197/1), TURN LEFT INTO UNNAMED ROAD TO RIVERSIDE PARK. DROP OFF AND PICK UP AT THE PARKING AREA ALONG THE UNNAMED ROAD AT RIVERSIDE PARK. TURN RIGHT BACK INTO UNNAMED ROAD AND TURN LEFT INTO OLD MAIN ROAD P197/1. DROP OFF AND PICK UP AT TEMPLE ROAD TURN OFF ALONG THE SAME OLD MAIN ROAD, DROP OFF AND PICK UP AT HAZELWOOD STORE PROCEED ALONG OLD MAIN ROAD, TURN RIGHT INTO FLAMINGO ROAD LEADING TO GHANDINAGER TOWNSHIP, DROP OFF AND PICK UP AT THE INTERSECTION OF NIGHTINGALE ROAD, DROP OFF AND PICK UP AT INTERSECTION OF NIGHTINGALE AND PELICAN ROAD, TURN RIGHT INTO FALCON ROAD DROP OFF AND PICK UP AT INTERSECTION OF FALCON ROAD, DROP OFF AND PICK UP AT THE INTERSECTION OF NIGHTINGALE AND FALCON ROAD, TURN LEFT INTO NIGHTINGALE ROAD, TURN RIGHT INTO FLAMINGO ROAD, DROP OFF AND PICK UP AT THE INTERSECTION OF FLAMINGO AND P197/1 (UMZINTO OLD MAIN ROAD), TURN LEFT INTO P197/1 DROP OFF AND PICK UP AT HAZELWOOD STORE, DROP OFF AND PICK UP TEMPLE ROAD PROCEED ALONG OLD MAIN ROAD P197/1 DROP OFF AND PICK UP AT TURN OFF TO RIVERSIDE PARK PROCEED ALONG THE SAME ROAD AND TURN LEFT INTO UMZINTO TAXI RANK AND DROP PASSENGERS.</p>
12.7	<p>2209WC2209WC00053651 - 4. UMZINTO TO MALANGENI AREA (FORWARD JOURNEY)</p> <p>DEPART FROM THE UMZINTO TAXI RANK, TURN LEFT INTO THE UMZINTO OLD MAIN ROAD, DROP OFF AND PICK UP PASSENGERS AT STANDARD AND FIRST NATIONAL BANKS, TURN LEFT INTO ESPERANZA SEZELA ROAD, DROP AND PICK UP PASSENGERS AT UMZINTO STATION, PROCEED ALONG THE SAME ROAD, DROP AND PICK UP PASSENGERS AT ESPERANZA OLD MILL, DROP AND PICK UP PASSENGERS AT DRIFT STORE, PROCEED ALONG THE SAME ROAD, DROP AND PICK UP PASSENGERS AT D13 INTERSECTION (PLANGWENI), PROCEED ALONG THE SAME ROAD, DROP AND PICK UP PASSENGERS AT EZIMANGWENI, DROP OFF AND PICK UP PASSENGERS AT BENEVA INTERSECTION, DROP AND PICK UP PASSENGERS AT AMAHLUBI STORE (KWAHLANTI), DROP OFF AND PICK UP PASSENGERS AT KWAJIJI INTERSECTION, DROP AND PICK UP PASSENGERS AT NDLOVINI, DROP OFF AND PICK UP PASSENGERS AT GLIBENI INTERSECTION, DROP OFF AND PICK UP PASSENGERS AT SHABALALA POINT, PROCEED ALONG THE SAME ROAD, DROP AND PICK UP AT ON RAMP, PROCEED INTO R102 ROAD, DROP OFF AT N2 SEZELA OFF-RAMP, PROCEED ALONG R02, DROP OFF AND PICK UP PASSENGERS AT OLD SEZELA ROAD INTERSECTION, DROP OFF AND PICK UP AT THE D13 ROAD INTERSECTION, TURN LEFT INTO D13. DROP OFF AND PICK UP AT KWASHANGE LOADING ZONE, PROCEED ALONG D13 ROAD, DROP OFF AND PICK UP AT NKOMBO INTERSECTION THEN TURN RIGHT INTO AN UNNAMED ROAD, PROCEED ALONG THE SAME ROAD, DROP OFF AND PICK UP AT KWAMNGOMA TURN RIGHT INTO D13 ROAD. PROCEED ALONG THE SAME ROAD, PICK UP AND DROP OFF AT MHANGAMKHULU SCHOOL. PROCEED ALONG D13 ROAD UNTIL THE INTERSECTION WITH ESPERANZA SEZELA ROAD, CROSS OVER TO THE UNNAMED ROAD. DROP OFF AND PICK UP AT KWATHUSI, DROP OFF AND PICK UP AT MNGQUBUZENI CIRCLE, PROCEED ALONG THE UNNAMED ROAD. DROP OFF AND PICK UP AT KWAMASITHELA, TURN LEFT INTO BENEVA COMPOUND, DROP OFF AND PICK UP AT MAGUNDENYANA, DROP OFF AND PICK UP AT KWAMTHIYANE. PROCEED ALONG THE UNNAMED ROAD UNTIL BENEVA ESPERANZA SEZELA ROAD INTERSECTION, TURN LEFT INTO ESPERANZA SEZELA ROAD, DROP OFF AND PICK UP AT EZIMANGWENI. DROP OFF AND PICK UP AT PLANGWENI AND ESPERANZA SEZELA ROAD INTERSECTION (PLANGWENI), DROP OFF AND PICK UP AT ECHIBINI, DROP OFF AND PICK UP AT DRIFT STORE TURN OFF. PROCEED ALONG THE SAME ROAD, DROP OFF AND PICK UP AT ESPERANZA LD SUGAR MILL, DROP OFF AND PICK UP AT SOMKHANDI HOSPITAL. DROP OFF AND PICK UP AT UMZINTO STATION, TURN RIGHT INTO UMZINTO OLD MAIN ROAD, DROP OFF AND PICK UP AT STANDARD BANK AND FIRST NATIONAL BANK. DROP OFF AND PICK UP AT KISMET TRADING STORE, DROP OFF AND PICK UP AT CURRY BAR, DROP OFF AND PICK UP AT CHECKOUT. PROCEED ALONG THE SAME ROAD THEN TURN RIGHT INTO UMZINTO TAXI RANK. (PICK UP ARE SUBJECT TO CONDITION3 BELOW)</p>
12.8	<p>2209WC2209WC00053652 - UMZINTO TO KELSO</p> <p>DEPART FROM UMZINTO TAXI RANK, TURN LEFT UMZINTO OLD MAIN ROAD, TURN LEFT INTO ESPERANZA SEZELA ROAD PROCEED, TURN LEFT INTO D13 ROAD, PROCEED, TURN LEFT INTO R102, DROP OFF AND PICK UP AT SELBOURNE HOTEL GOLF CLUB, DROP AND PICK UP AT UMDONI PARK ENTRANCE, PROCEED AT TEA GARDEN, DROP OFF AND PICK UP AT AIRES NURSERY TURN OFF, PROCEED ALONG R102, DROP OFF AND PICK UP AT KELSO CLINIC SHELTER, PROCEED AND TURN RIGHT INTO KELSO STATION ROAD, DROP OFF AND PICK UP AT THE STATION, PROCEED ALONG THE SAME ROAD AT HAPPY WANDERERS CARAVAN PARK CIRCLE, DROP OFF AND PICK UP PASSENGERS, TURN BACK ALONG STATION ROAD, TURN RIGHT INTO R102, DROP OFF AND PICK UP AT ABRAMS FARM, TURN OFF, PROCEED ALONG R02, DROP OFF AND PICK UP AT ELLINGHAM ESTATE HOLIDAY RESORT, PROCEED, DROP OFF AND PICK UP AT HALFWAY SERVICE STATION, PROCEED RIGHT INTO R102, PROCEED STRAIGHT TO PARK RYNIE STATION, DROP OFF AND PICK UP PASSENGERS</p> <p>RETURN JOURNEY)</p> <p>DEPART FROM PARK RYNIE STATION, TURN LEFT INTO R102, DROP OFF AND PICK UP PASSENGERS, AT PARK RYNIE SERVICE STATION, TURN LEFT INTO R102, DROP OFF AND PICK UP PASSENGERS AT ABRAMS FARMS, PROCEED ALONG R02, DROP OFF AND PICK UP PASSENGERS AT KELSO STATION ROAD, TURN OFF PROCEED ALONG R102, DROP OFF AND PICK UP PASSENGERS AT THE CLINIC SHELTER, DROP OFF AND PICK UP PASSENGERS AT PENNINGTON TEA GARDENS, TURN OFF, PROCEED, TURN RIGHT INTO D13 ROAD, DROP OFF AND PICK UP PASSENGERS AT NKOMBO POINT, PROCEED ALONG D13 ROAD, AT INTERSECTION, TURN RIGHT INTO SEZELA ESPERANZA ROAD, TURN RIGHT AGAIN INTO OLD MAIN ROAD UMZINTO AND TURN RIGHT INTO UMZINTO TAXI RANK</p>
12.9	<p>2209WC2209WC00053653 - UMZINTO TO SHAYAMOYA (FORWARD JOURNEY)</p> <p>DEPART FROM THE UMZINTO TAXI RANK, TURN LEFT AT THE UMZINTO MAIN ROAD, TURN LEFT INTO TOWN BOARD, PROCEED TO SHAYAMOYA ALONG UMZINTO ROAD, OFF LOAD AT THE TOWNSHIP AND RETURN.</p> <p>(RETURN JOURNEY)</p> <p>DEPART FROM SHAYAMOYA TOWNSHIP, PICK UP AT PASSENGERS, TURN LEFT TO TOWN BOARD, OFF LOAD PASSENGERS, TURN RIGHT AND OFF LOAD AT KWIK FIT, OFF LOAD AT KISMET, OFF LOAD AT ADAMS STORE, PROCEED TO UMZINTO AND OFF LOAD AT UMZINTO TAXI RANK AND OFF LOAD PASSENGERS.</p>



transport

Department:
Transport
Province of KwaZulu-Natal

GAZETTE

LGKZNG47-2020-MAR

REGION: ALL

12.10	<p>2209WC2209WC00053654 - UMZINTO TO LUSIKISIKI.</p> <p>FORWARD JOURNEY.</p> <p>DEPART FROM UMZINTO TAXI RANK AND TURN LEFT AT UMZINTO OLD MAIN ROAD, TURN LEFT INTO ESPERANZA SEZELA ROAD, TURN RIGHT INTO N2 FREEWAY SOUTH BOUND UNTIL THE END OF THE FREEWAY AND PROCEED ALONG R61 DIRECT TO LUSIKISIKI MUNICIPALITY TAXI RANK.</p> <p>RETURN JOURNEY.</p> <p>DEPART FROM LUSIKISIKI TAXI RANK, TURN RIGHT INTO R61 FREEWAY, PROCEED STRAIGHT UNTIL THE BEGINNING OF N2 FREEWAY NORTH BOUND AT SOUTH BROOM, PROCEED ALONG THE N2 FREEWAY, TURN LEFT AT SEZELA INTERCHANGE, TURN LEFT AGAIN INTO ESPERANZA SEZELA ROAD, OFF LOAD PASSENGERS AT EPULANGWENI, OFF LOAD PASSENGERS AT CHIBINI AND OFF LOAD PASSENGERS AT ESPERANZA, OFF LOAD AT ENGINE GARAGE, OFF LOAD KISMET STORE AND OFF LOAD AT CHECKOUT STORE UMZINTO, PASS ROBOTS, TURN RIGHT, OFF LOAD PASSENGERS AT UMZINTO TAXI RANK.</p>
12.11	<p>2209WC2209WC00053658 - UMZINTO TO DUMISA.</p> <p>FORWARD JOURNEY.</p> <p>FROM UMZINTO TAXI RANK, TURN RIGHT INTO UMZINTO OLD MAIN, TURN LEFT INTO RIVERSIDE PARK, DROP OFF AND PICK UP PASSENGERS AT THE PARKING AREA, PROCEED TO THE UMZINTO OLD MAIN ROAD AND TURN LEFT, ALONG THE MAIN ROAD, DROP OFF AND PICK UP PASSENGERS AT TEMPLE ROAD, DROP OFF AND PICK UP PASSENGERS AT HAZELWOOD STORE, PROCEED ALONG THE OLD MAIN ROAD, TURN LEFT INTO D53 ROAD, PROCEED ALONG THE D153 ROAD, THEN DROP OFF AND PICK UP AT KARIMS, PROCEED ALONG D53 ROAD, DROP OFF AND PICK UP AT OQALWENI, PROCEED ALONG THE D153 ROAD THEN DROP OFF AND PICK UP PASSENGERS AT GODENI, DROP OFF AND PICK UP PASSENGERS AT MALUNGISA, DROP OFF AND PICK UP PASSENGERS AT KWA MAKHANYA, PROCEED ALONG THE SAME D53, DROP OFF AND PICK UP AT KWA NGCOBO, PROCEED ON THE SAME ROAD, DROP OFF AND PICK UP AT KWANTOBELA STORE, DROP OFF AND PICK UP PASSENGERS AT KWAMVUBU ESIQIWINI, PROCEED ALONG THE SAME ROAD, DROP AND PICK UP PASSENGERS AT KWADUMISA ERINGINI.</p> <p>FORWARD JOURNEY.</p> <p>PICK UP AND DROP OFF PASSENGERS AT KWADUMISA ERINGINI, PROCEED ALONG D53 ROAD, PICK UP AND DROP AT KWAMBULU ESIQIWINI, PROCEED ALONG THE SAME ROAD, PICK UP AND DROP OFF PASSENGERS AT KWANTOBELA STORE PROCEED, PICK UP AND DROP OFF PASSENGERS AT KWANGCOBO STORE, PROCEED ALONG THE SAME ROAD, PICK UP AND DROP OFF PASSENGERS AT EDIPHWINI RANK, PROCEED ALONG THE SAME ROAD, PICK UP AND DROP OFF PASSENGERS AT KWAMAKHANYA, PROCEED PICK UP AND DROP OFF PASSENGERS AT KWAMALUNGISA, PROCEED PICK UP AND DROP OFF AT OQALWENI, PROCEED AND PICK PASSENGERS AT KARIMS, PROCEED ALONG THE SAME ROAD (D153), TURN RIGHT INTO UMZINTO OLD MAIN ROAD, PICK UP AND DROP OFF PASSENGERS AT HAZELWOOD STORE, PROCEED ALONG THE SAME ROAD, PICK UP AND DROP OFF PASSENGERS AT TEMPLE ROAD, PROCEED ALONG THE OLD MAIN ROAD, TURN RIGHT INTO RIVERSIDE PARK PARKING AREA, DROP OFF AND PICK UP PASSENGERS AND RETURN INTO UMZINTO OLD MAIN ROAD, TURN LEFT INTO UMZINTO TAXI RANK.</p>
12.12	<p>2209WC31001F10053650 - UMZINTO TO BHIZANA AND RETURN:</p> <p>DEPART FROM UMZINTO TAXI RANK, TURN LEFT AT UMZINTO OLD MAIN ROAD, TURN LEFT ESPERANZA SEZELA ROAD AND TURN RIGHT INTO FREEWAY SOUTHBOUND UNTIL THE END OF THE FREEWAY PROCEED ALONG R61 DIRECT TO BHIZANA TAXI RANK.</p> <p>RETURN:</p> <p>DEPART FROM BHIZANA TAXI RANK AND TURN RIGHT INTO R61 FREEWAY PROCEED STRAIGHT UNTIL BEGINNING OF THE N2 FREEWAY NORTH BOUND AT SOUTH BROOM PROCEED ALONG THE N2 FREEWAY, TURN LEFT AT THE SEZELA INTERSECTION, TURN LEFT AGAIN INTO ESPERANZA SEZELA ROAD, OFF LOAD AT BURTON AND OFF LOAD AT NYUSWA, OFF LAOD AT KWA SHABALALA, OFF LOAD AT GILBHEN , OFF LOAD AT NDLOVIN AND OFF LOAD AT MAHLUBI STORE, OFF LOAD AT BHINIVA, OFF LOAD AT EPULANGWEN, OFF LOAD AT CHIBINI, OFF LOAD AT ESPERANZA , OFF LOAD AT ENGINE MOTOR GARAGE, OFF LOAD AT FNB BANK , OFF LOAD AT KISMET STORE AND OFF LOAD AT CHECKOUT STORE , PASS ROBOT TURN RIGHT AT UMZINTO TAXI RANK AND RETURN.</p>



transport

Department:
Transport
Province of KwaZulu-Natal

GAZETTE

LGKZNG47-2020-MAR

REGION: ALL

1) Application Number: APP0122651	2) Gazette Number: LGKZNG47-2020-MAR
3) Applicant: SE MADIBA ID NO. 7701245031089 Association: UMGAI TAXI OWNERS ASSOCIATION	4) Applicant Address: P.O BOX 18639 DAALBRIDGE 4014
5) Existing Licence Holder: NOT APPLICABLE ID NO. NOT APPLICABLE	6) Existing Licence Holder Address: NOT APPLICABLE
7) Type of application: NEW OPERATING LICENCE	8) Operating Licence Number: NOTAVAILABLE
9) Vehicle Type: MINIBUS	10) 1 X 15 (SEATED) + 0 (STANDING)
11) Region: UGU-OGWINI	
12.1	2206LS22067A10053230 - UMGAI TO PORT SHEPSTONE UMGAI TAXI RANK INTO ROAD D492, JOIN D492, JOIN R102 DROP OFF ONLY, JOIN RYDEA THEN PROCEED TO PORT SHEPSTONE TAXI RANK. OFFLOAD AND RETURN ALONG FORWARD ROUTE IN REVERSE.
12.2	2206LS2206LS00053227 - UMGAI TO UMZINTO FROM UMGAI RANK, INTO ROAD D492, INTO ROAD P245, INTO ROAD P 197, THEN PROCEED TO UMZINTO TAXI RANK. OFFLOAD AND RETURN ALONG FORWARD ROUTE IN REVERSE.
12.3	2206LS2206LS00053228 - UMGAI TO DURBAN (WARWICK AVENUE) FROM UMGAI TAXI RANK INTO D492, JOIN ROAD P197, DROP OFF ONLY, INTO P223 ROAD THEN PROCEED TO SCOTTSBURGH TAXI RANK DROP OFF ONLY, PROCEED ALONG M4 TO WARWICK AVENUE IN DURBAN TAXI RANK. OFFLOAD AND RETURN ALONG FORWARD ROUTE IN REVERSE.
12.4	2206LS2206LS00053229 - UMGAI TO HIGHFLATS UMGAI TAXI RANK INTO D492, JOIN ROAD P245, INTO R612, DROP OFF ONLY, INTO D49, DROP ONLY AND PROCEED TO HIGHFLATS TAXI RANK. OFFLOAD, LOAD AND RETURN ALONG FORWARD ROUTE IN REVERSE.



transport

Department:
Transport
Province of KwaZulu-Natal

GAZETTE

LGKZNG47-2020-MAR

REGION: ALL

1) Application Number: APP0122652	2) Gazette Number: LGKZNG47-2020-MAR
3) Applicant: SE MADIBA ID NO. 7701245031089 Association: UMGAI TAXI OWNERS ASSOCIATION	4) Applicant Address: P.O BOX 18639 DAALBRIDGE 4014
5) Existing Licence Holder: NOT APPLICABLE ID NO. NOT APPLICABLE	6) Existing Licence Holder Address: NOT APPLICABLE
7) Type of application: NEW OPERATING LICENCE	8) Operating Licence Number: NOTAVAILABLE
9) Vehicle Type: MINIBUS	10) 1 X 13 (SEATED) + 0 (STANDING)
11) Region: UGU-OGWINI	
12.1	2206LS22067A10053230 - UMGAI TO PORT SHEPSTONE UMGAI TAXI RANK INTO ROAD D492, JOIN D492, JOIN R102 DROP OFF ONLY, JOIN RYDEA THEN PROCEED TO PORT SHEPSTONE TAXI RANK. OFFLOAD AND RETURN ALONG FORWARD ROUTE IN REVERSE.
12.2	2206LS2206LS00053227 - UMGAI TO UMZINTO FROM UMGAI RANK, INTO ROAD D492, INTO ROAD P245, INTO ROAD P 197, THEN PROCEED TO UMZINTO TAXI RANK. OFFLOAD AND RETURN ALONG FORWARD ROUTE IN REVERSE.
12.3	2206LS2206LS00053228 - UMGAI TO DURBAN (WARWICK AVENUE) FROM UMGAI TAXI RANK INTO D492, JOIN ROAD P197, DROP OFF ONLY, INTO P223 ROAD THEN PROCEED TO SCOTTSBURGH TAXI RANK DROP OFF ONLY, PROCEED ALONG M4 TO WARWICK AVENUE IN DURBAN TAXI RANK. OFFLOAD AND RETURN ALONG FORWARD ROUTE IN REVERSE.
12.4	2206LS2206LS00053229 - UMGAI TO HIGHFLATS UMGAI TAXI RANK INTO D492, JOIN ROAD P245, INTO R612, DROP OFF ONLY, INTO D49, DROP ONLY AND PROCEED TO HIGHFLATS TAXI RANK. OFFLOAD, LOAD AND RETURN ALONG FORWARD ROUTE IN REVERSE.



transport

Department:
Transport
Province of KwaZulu-Natal

GAZETTE

LGKZNG47-2020-MAR

REGION: ALL

1)	Application Number: APP0122666	2)	Gazette Number: LGKZNG47-2020-MAR
3)	Applicant: TS MTHEMBU ID NO. 7907285227087 Association: BAMBANANI TAXI ASSOCIATION(KZN)	4)	Applicant Address: P.O BOX 1850 MARGATE 4275
5)	Existing Licence Holder: NOT APPLICABLE ID NO. NOT APPLICABLE	6)	Existing Licence Holder Address: NOT APPLICABLE
7)	Type of application: NEW OPERATING LICENCE	8)	Operating Licence Number: LGKZN1003000631
9)	Vehicle Type: MINIBUS	10)	1 X 15 (SEATED) + 0 (STANDING)
11)	Region: UGU-OGWINI		
12.1	2206FG220BGG00194259 - PORT EDWARD TO WOZA / NZIMAKWE ROUTE. FROM PORT EDWARD TAXI RANK TURN RIGHT INTO MAIN ROAD ROBOT, PROCEED R61 TOLL TOWARDS MARGATE , PROCEED R61 PALM BEACH, TURN LEFT TOWARDS IZINGOLWENI. NZIMAKWE ROAD ---TARR ROAD, PROCEED TO MUNSTER ROAD ?MUNSTER SHOPPING CENTRE, TURN RIGHT INTO IZINGOLWENI GRAVEL ROAD PASS JERICHO STORE PICK UP AND DROP OFF AT GATE STORE, THONGASI ROAD 0097, TURN RIGHT D0861-WOZA ROAD, PROCEED STRAIGHT ALONG WOZA ROAD, TURN LEFT TO PORT EDWARD TAXI RANK.		
12.2	2206FG220BGG00194260 - PORT EDWARD - XOLO/ GCILIMA ROUTE FROM PORT EDWARD / XOLO/ GCILIMA ROUTEPORT EDWARD TAXI RANK TOWARDS XOLO ROUTE TRIBAL AREA, PORT EDWARD/ IZINGOLWENI TARR ROAD, TURN RIGHT PENDUKA TOWARDS GCILIMA AND MARGATE TAXI RANK, PROCEED WITH GRAVEL ROAD --- PENDUKA MANZAMHLOPHE GRAVEL ROAD, PROCEED PASS JABULANI STORE D1095 GRAVEL XOLO SERVICE GRAVEL ROAD, PROCEED ALONG TOWARDS GCILIMA, KWA MKHIZE STORE ? DROP OFF AND PICK UP, TURN LEFT TO D1092 NKOTHANENI, TURN AROUND AT NKOTHANENI/THUTHUKA TAXI RANK, TURN RIGHT OKHUSHWINI GRAVEL ROAD, THOKOTHE ROAD SERVICE DELIHLAZO TAXI RANK, TURN AROUND SAME BACK.		
12.3	2206FG22067A00194261 - PORT EDWARD TO PORT SHEPSTONE FROM PORT EDWARD TAXI RANK TURN RIGHT TO THE ROBOT, AT THE ROBOT TURN LEFT TO R61 AND PROCEED WITH R61 TOWARDS MUNSTER PICK UP AND DROP OFF AT MUNSTER, PROCEED TO TRAFALGAR PICK UP AND DROP OFF AND PROCEED TOWARDS SAN LAMEER PICK UP AND DROP OFF MARINA BEACH PROCEED TOWARDS SOUTHBROOM BUS STOP PICK UP AND DROP. PROCEED STRAIGHT WITH R61, TURN LEFT TO ALFORD ROAD AND TURN RIGHT WITH ALFORD TO R620, PROCEED WITH R620 MARINE DRIVE TO MANABA PICK UP AND DROP OFF AT MANABA BUS STOP, PROCEED WITH MARINE DRIVE UVONGO PICK UP AND DROP OFF UVONGO BUS STOP, PROCEED TO ST MICHAELS PICK UP AND DROP OFF AT ST MICHAELS, PROCEED TO SHELLY BEACH STOP AT ABRI SPIES PICK UP AND DROP OFF, PROCEED WITH MARINE DRIVE TOWARDS MC DONALDS FARM STOP AND DROP OFF PORT SHEPSTONE TECHNIKON PROCEED WITH R61TURN RIGHT AT QUARRY ROAD INTERSECTION TURN LEFT IN BAZLEY ROAD TURN LEFT INTO CORNNER ROAD TURN RIGHT IN MC ARTHUR STREET TURN RIGHT IN DENNIS SHEPSTONE TURN LEFT IN RYDER STREET ACROSS NELSON MANDELA INTO PORT SHEPSTONE TAXI RANK SAME ROUTE BACK TO PORT EDWARD.(CHANGE OF STARTING POINT) AS PER THE DECISION OF THE BOARD.		
12.4	2206EV2206EZ00194264 - MVUTSHINI TO MARGATE. FROM MVUTSHINI STAR POINTS TAXI RANK, PROCEED WITH GRAVEL ROAD TO MANKUNTSHANE PICK UP AT MBHELE BUS STOP, TURN RIGHT TO D1091 AT BANGUNI STORE PICK UP BANGUNI STORE, PROCEED THEN TURN LEFT INTO GRAVEL ROAD OATLANDS TOWARDS GAMALAKHE, TURN RIGHT INTO FASCADALE ROAD TO RAMSGATE PICK UP AND DROP OFF RAMSGATE TURN LEFT WITH R620 TO MARGATE-PROCEED WITH MARINE DRIVE TURN RIGHT TO MARGATE TAXI RANK, SAME ROUTE BACK TO MVUTSHINI.		
12.5	2206EO2206EZ00194265 - 8.GCILIMA ROUTE TO MARGATE. FROM GCILIMA TAXI RANK, GCILIMA ROAD, MARGATE SERVICE TURN LEFT NKAMPINI MBAMBI HIGH SCHOOL PICK UP AND DROP OFF, MQADI STOPPING ZONE TURN RIGHT D203 BHOKODISA, STOP AT MHLABULUNGILE SCHOOL, THANDOKUHLA / SHAKA STORE DROP OFF AND PICK UP, PROCEED ALONG D203, TURN LEFT AT R61 TOWARDS MARGATE, TURN LEFT AT RAMSGATE TURN OFF, TURN LEFT IN MARINE DRIVE, TURN RIGHT INTO EMOYENI TAXI RANK, AND RETURN OPPOSITE ROUTE BACK.		
12.6	220BGY2206EZ00194266 - LAMONT ROUTE- MARGATE . FROM MANKUNTSHANE RANK, TURN RIGHT GRAVEL ROAD D1091, STOP MLONDE HIGH SCHOOL, PROCEED ALONG D1091 GRAVEL ROAD, DLAMINI STOP PICK UP AND DROP OFF, MTHOMBOTHI SCHOOL STOPPING ZONE, PROCEED ALONG TO LUDIMALA CLINIC --- PICK UP AND DROP OFF ZONE, LAMONT BIG STOP ? DROP OFF AND PICK UP ? DIP TANK, TURN OFF TO SERVICE ROAD NGWEMABALA, TURN TOWARDS SUNDUZA TAXI RANK. USE THE SAME ROUTE BACK TO MARGATE TAXI RANK AND RETURN.		
12.7	220BGG2206EZ00194262 - PORT EDWARD TO MARGATE. FROM PORT EDWARD TAXI RANK TURN RIGHT TO THE ROBOT, AT THE ROBOT TURN LEFT TO R61 AND PROCEED WITH R61 TOWARDS MUNSTER PICK UP AND DROP OFF AT MUNSTER, PROCEED TO TRAFALGAR PICK UP AND DROP OFF AND PROCEED TOWARDS SAN LAMEER PICK UP AND DROP OFF MARINA BEACH PROCEED TOWARDS SOUTHBROOM BUS STOP PICK UP AND DROP OFF, PROCEED STRAIGHT WITH R61, TURN LEFT TO ALFORD ROAD AND TURN RIGHT WITH ALFORD TO R620, PROCEED WITH R620 TO EMOYENI TAXI RANK, SAME ROUTE BACK TO THE RANK.		
12.8	2206EO2206EZ00194263 - GCILIMA TO MARGATE GCILIMA TAXI RANK. FROM GCILIMA R-D MARGATE, SERVICE TURN LEFT NKAMPINI-MBAMBI HIGH SCHOOL PICK UP DROP OFF MQADI STOPPING ZONE, TURN RIGHT D203-BHOKODISA, STOP AT MHLABULUNGILE SCHOOL, THANDOKUHLA STORE/SHAKA STORE DROP OFF AND PICK UP, PROCEED ALONG D203, TURN LEFT R61 TOWARDS MARGATE, TURN LEFT AT RAMSGATE TURN OFF, TURN RIGHT AT ALFORD AVENUE, TURN LEFT IN MARINE DRIVE, TURN INTO EMOYENI TAXI RANK, RETURN SAME BACK TO GCILIMA.		
12.9	220BGG2206FG00194258 - PORT EDWARD / BRAEMAR/IZINGOLWENI/ MARGATE ROUTE STARTING POINT - BREMER ROAD, IZINGOLWENI, PORT EDWARD TURN LEFT INTO BREMER ROAD. PROCEED ALONG BREMER ROAD TOWARDS IZINGOLWENI, TURN RIGHT- GRAVEL ROAD BREMER /NZIMAKWE ROAD, ENKONENI STORE- DROP OFF AND PICK UP, PROCEED ALONG GRAVEL ROAD - ENKONENI TOWARDS NZIMAKWE, PROCEED ALONG, PASS ENTABENI SCHOOL, PROCEED SOMPISI STORE, TURN LEFT D061 TO WOZA, PROCEED TO BHAMBULA TAXI RANK, THONGASI ROAD TOWARDS PORT EDWARD, PROCEED PASS THONGASI SCHOOL, THONGASI TAXI RANK, BALULA ROAD, TURN RIGHT TOWARDS PORT EDWARD TAXI RANK, SAME ROUTINE BACK.		



transport

Department:
Transport
Province of KwaZulu-Natal

GAZETTE

LGKZNG47-2020-MAR

REGION: ALL

1)	Application Number: APP0122669	2)	Gazette Number: LGKZNG47-2020-MAR
3)	Applicant: SS NGALEKA ID NO. 7104065266085 Association: THUTHUKANI TAXI ASSOCIATION (HARDING)	4)	Applicant Address: P.O. BOX 1122 HARDING 4072
5)	Existing Licence Holder: NOT APPLICABLE ID NO. NOT APPLICABLE	6)	Existing Licence Holder Address: NOT APPLICABLE
7)	Type of application: NEW OPERATING LICENCE	8)	Operating Licence Number: LKNKZN0112070
9)	Vehicle Type: MINIBUS TAXI	10)	1 X 9-16 (SEATED) + 0 (STANDING)
11)	Region: UGU-OGWINI		
12.1	22026D21004R10052004 - HARDING TAXI RANK TO DURBAN. APPROVED TAXI RANK IN HARDING, TURN LEFT TO FIELD STREET UPON REACHING THE INTERSECTION, TURN LEFT INTO LIVINGSTONE STREET UNTIL APPROACHING LIVINGSTONE / HAWKINS STREET INTERSECTION, TURN RIGHT INTO HAWKINS STREET LEADING TO N2. PROCEED ALONG N2 AND TURN TO THE RIGHT (EAST) PROCEED AND TURN LEFT INTO JOYNER ROAD, TURN LEFT INTO PROSPECTON ROAD, TURN RIGHT TO WILCOX ROAD, TURN RIGHT TO OLD MAIN ROAD (TE HUIS), TURN RIGHT TO MOBENI ROAD JOIN HIMALAYAS ROAD (PENDLEBURY ROAD), TO RANK 59A (OFFLOAD & LOAD), (SWINTON ROAD), PROCEED TO N2 UNTIL YOU JOIN SMITH STREET, WARWICK AVENUE, OLD DUTCH ROAD, CENTENARY UNTIL YOU JOIN SMITH STREET, WARWICK AVENUE, OLD DUTCH ROAD, CENTENARY UNTIL YOU REACH RANK B. OFFLOAD, LOAD AND RETURN ALONG THE FORWARD ROUTE IN REVERSE.		
12.2	22026D22067A10052006 - HARDING TO PORT SHEPSTONE UPON LEAVING HARDING TAXI RANK, TURN LEFT TO FIELD STREET UPON REACHING THE INTERSECTION, TURN LEFT INTO LIVINGSTONE STREET UNTIL APPROACHING THE LIVINGSTONE / HAWKINS STREET INTERSECTION, AND TURN RIGHT INTO HAWKINS STREET LEADING TO N2. PROCEED ALONG N2, TURN TO THE RIGHT (EAST) AND PROCEED TO APPROVED TAXI RANK IN PORT SHEPSTONE. OFFLOAD, LOAD AND RETURN ALONG THE FORWARD ROUTE IN REVERSE.		
12.3	22026D22026D00052007 - HARDING TAXI RANK TO IZINGOLWENI. FROM APPROVED TAXI RANK IN HARDING, TURN LEFT INTO FIELD STREET UPON REACHING THE INTERSECTION YOU TURN LEFT INTO LIVINGSTONE STREET UNTIL YOU APPROACH THE LIVINGSTONE / HAWKINS STREET INTERSECTION; TURN RIGHT INTO HAWKINS STREET LEADING TO N2. PROCEED ALONG N2 AND TURN TO THE RIGHT (EAST) PROCEED UNTIL YOU TURN TO THE RIGHT INTO APPROVED TAXI RANK IN IZINGOLWENI. OFFLOAD, LOAD AND RETURN ALONG THE FORWARD ROUTE IN REVERSE.		
12.4	22026D22068T10052008 - HARDING TAXI RANK TO PIETERMARITZBURG. FROM HARDING TAXI RANK, TURN LEFT TO FIELD STREET, UPON REACHING THE INTERSECTION, TURN LEFT INTO LIVINGSTONE STREET UNTIL APPROACHING THE LIVINGSTONE / HAWKINS STREET INTERSECTION AND TURN RIGHT INTO HAWKINS STREET LEADING TO N2. AT N2, TURN TO THE LEFT (WEST) PROCEED UNTIL TURNING RIGHT TO R56. PROCEED ALONG R56 AND PASS UMZIMKULU, IXOPO, RICHMOND, AND AT PIETERMARITZBURG EITHER TURN LEFT INTO COLLEGE ROAD OR TURN LEFT INTO COMMERCIAL ROAD UNTIL JOINING LONGMARKET STREET INTO APPROVED TAXI RANK IN PIETERMARITZBURG. OFFLOAD, LOAD AND RETURN ALONG THE FORWARD ROUTE IN REVERSE. ONLY DROP OFF AT MZIMKHULU, IXOPO AND RICHMOND.		
12.5	22026D22024E10052009 - HARDING TAXI RANK TO KOKSTAD. FROM APPROVED TAXI RANK IN HARDING TURN LEFT INTO FIELD STREET UPON REACHING THE INTERSECTION, TURN LEFT INTO LIVINGSTONE STREET UNTIL YOU APPROACH THE LIVINGSTONE / HAWKINS STREET INTERSECTION TURN RIGHT INTO HAWKINS STREET LEADING TO N2. PROCEED ALONG N2 AND TURN LEFT (WEST) JOIN R56 AND PROCEED INTO APPROVED TAXI RANK IN KOKSTAD TAXI RANK OFFLOAD, LOAD AND RETURN ALONG THE FORWARD ROUTE IN REVERSE.		
12.6	22026D22026D00052010 - HARDING TAXI RANK TO EGUGWINI. FROM APPROVED TAXI RANK IN HARDING TURN LEFT TO FIELD STREET UPON REACHING THE INTERSECTION, TURN LEFT INTO LIVINGSTONE STREET UNTIL APPROACHING THE LIVINGSTONE / HAWKINS STREET INTERSECTION; TURN RIGHT INTO HAWKINS STREET LEADING TO N2. PROCEED ALONG N2 AND TURN TO THE RIGHT, PROCEED UNTIL YOU TURN TO THE LEFT TO UMZIMKULU ROAD AND PROCEED INTO APPROVED TAXI RANK IN GUGWINI. OFFLOAD, LOAD AND RETURN ALONG THE FORWARD ROUTE IN REVERSE.		
12.7	22026D22026D00052011 - HARDING TO KWA-JALI FROM APPROVED TAXI RANK IN HARDING TURN LEFT TO FIELD STREET UPON REACHING THE INTERSECTION, TURN LEFT INTO LIVINGSTONE STREET UNTIL APPROACHING THE LIVINGSTONE / HAWKINS STREET INTERSECTION; AND TURN RIGHT INTO HAWKINS STREET LEADING TO N2. PROCEED ALONG N2 AND TURN LEFT (WEST), PROCEED UNTIL TURNING TO THE LEFT (WEZA ROAD), PROCEED AGAIN INTO APPROVED TAXI RANK IN KWA-JALI (D862). OFFLOAD, LOAD AND RETURN ALONG THE FORWARD ROUTE IN REVERSE.		
12.8	22026D22026D00052012 - HARDING TO EKHWEZI FROM APPROVED TAXI RANK IN HARDING TURN LEFT TO FIELD STREET UPON REACHING THE INTERSECTION, YOU TURN LEFT INTO LIVINGSTONE STREET UNTIL APPROACHING THE LIVINGSTONE / HAWKINS STREET INTERSECTION; TURN RIGHT INTO HAWKINS STREET LEADING TO N2. PROCEED ALONG N2 AND TURN LEFT (WEST) PROCEEDS INTO APPROVED TAXI RANK IN IKHWEZI (WEZA ROAD). OFFLOAD, LOAD AND RETURN ALONG THE FORWARD ROUTE IN REVERSE.		
12.9	22026D22026D00052013 - HARDING TAXI RANK TO WEZA SAWMILL. FROM APPROVED TAXI RANK IN HARDING TURN LEFT TO FIELD STREET UPON REACHING THE INTERSECTION, TURN LEFT INTO LIVINGSTONE STREET UNTIL YOU APPROACH THE LIVINGSTONE / HAWKINS STREET INTERSECTION; TURN RIGHT INTO HAWKINS STREET LEADING TO N2. PROCEED ALONG N2 AND TURN LEFT (WEZA ROAD) INTO APPROVED TAXI RANK IN SAWMILL. OFFLOAD, LOAD AND RETURN ALONG THE FORWARD ROUTE IN REVERSE.		
12.10	22026D22026D00052014 - HARDING TAXI RANK TO KWA MBOTHO. FROM APPROVED TAXI RANK IN HARDING TURN LEFT TO FIELD STREET UPON REACHING THE INTERSECTION TURN LEFT INTO LIVINGSTONE STREET UNTIL APPROACHING THE LIVINGSTONE / HAWKINS STREET INTERSECTION, TURN RIGHT INTO HAWKINS STREET LEADING TO N2. PROCEED ALONG N2 AND TURN RIGHT (EAST), PROCEED INTO APPROVED TAXI RANK IN KWAMBOTHO. OFFLOAD, LOAD AND RETURN ALONG THE FORWARD ROUTE IN REVERSE.		



transport

Department:
Transport
Province of KwaZulu-Natal

GAZETTE

LGKZNG47-2020-MAR

REGION: ALL

12.11	22026D22026D00052015 - HARDING TO SANTOMBE FROM APPROVED TAXI RANK IN HARDING TURN LEFT TO FIELD STREET UPON REACHING THE INTERSECTION, TURN LEFT INTO LIVINGSTONE STREET UNTIL APPROACHING LIVINGSTONE / HAWKINS STREET INTERSECTION, TURN RIGHT INTO HAWKINS STREET LEADING TO N2. PROCEED ALONG N2 AND TURN RIGHT (EAST), PROCEED INTO APPROVED TAXI RANK IN SANTOMBE. OFFLOAD, LOAD AND RETURN ALONG THE FORWARD ROUTE IN REVERSE.
12.12	22026D22026D00052016 - HARDING TAXI RANK TO NYUSWA. FROM APPROVED TAXI RANK IN HARDING TURN LEFT TO FIELD STREET UPON REACHING THE INTERSECTION, YOU TURN LEFT INTO LIVINGSTONE STREET UNTIL YOU APPROACH THE LIVINGSTONE / HAWKINS STREET INTERSECTION; TURN RIGHT INTO HAWKINS STREET LEADING TO N2. PROCEED ALONG N2 AND TURN RIGHT (EAST), PROCEED INTO APPROVED TAXI RANK IN NYUSWA. OFFLOAD, LOAD AND RETURN ALONG THE FORWARD ROUTE IN REVERSE.
12.13	22026D22026D00052017 - HARDING TO RIETVLEI FROM APPROVED TAXI RANK IN HARDING TURN LEFT TO FIELD STREET UPON REACHING THE INTERSECTION, TURN LEFT INTO LIVINGSTONE STREET UNTIL APPROACHING THE LIVINGSTONE/HAWKINS STREET INTERSECTION; TURN RIGHT INTO HAWKINS STREET LEADING TO N2. PROCEED ALONG N2 AND TURN LEFT (WEZA) PROCEED UNTIL YOU JOIN R56 (MANUBER) AND TURN RIGHT AND PROCEED INTO APPROVED TAXI RANK IN RIETVLEI. OFFLOAD, LOAD AND RETURN ALONG THE FORWARD ROUTE IN REVERSE.
12.14	22026D22026D00052018 - HARDING TO NGUNJINI FROM APPROVED TAXI RANK IN HARDING TURN LEFT TO FIELD STREET UPON REACHING THE INTERSECTION, YOU TURN LEFT INTO LIVINGSTONE STREET UNTIL YOU APPROACH THE LIVINGSTONE / HAWKINS STREET INTERSECTION; TURN RIGHT INTO HAWKINS STREET LEADING TO N2. PROCEED ALONG N2 AND TURN LEFT AND PROCEED UNTIL YOU TURN TO THE RIGHT AT SINGISI ROAD AND PROCEED INTO APPROVED TAXI RANK IN NGUNJINI. OFFLOAD, LOAD AND RETURN ALONG THE FORWARD ROUTE IN REVERSE.
12.15	22026D22026D00052019 - HARDING TO KWA-GQIGQA FROM APPROVED TAXI RANK IN HARDING TURN LEFT TO FIELD STREET UPON REACHING THE INTERSECTION, LEFT INTO LIVINGSTONE STREET UNTIL APPROACHING THE LIVINGSTONE / HAWKINS STREET INTERSECTION, TURN RIGHT INTO HAWKINS STREET LEADING TO N2. AT HAWKINS STREET TURN LEFT AND PROCEED ALONG BIZANA ROAD UNTIL YOU TURN TO THE LEFT TO KWA-GQIGQA ROAD B27 AND PROCEED INTO APPROVED TAXI RANK. OFFLOAD, LOAD AND RETURN ALONG THE FORWARD ROUTE IN REVERSE.
12.16	22026D22026D00052020 - HARDING TO KWAMACHI FROM APPROVED TAXI RANK IN HARDING TURN TO FIELD STREET UPON REACHING THE LIVINGSTONE / FIELD STREET INTERSECTION, YOU TURN LEFT INTO LIVINGSTONE STREET UNTIL YOU APPROACH THE LIVINGSTONE / HAWKINS STREET YOU TURN TO THE LEFT AND PROCEED WITH BIZANA ROAD UNTIL YOU TURN TO THE LEFT TO KWAMACHI ROAD R58 AND PROCEED INTO APPROVED TAXI RANK. OFFLOAD, LOAD AND RETURN ALONG THE FORWARD ROUTE IN REVERSE.
12.17	22026D22026D00052021 - HARDING TO UMZIMKHULU. FROM APPROVED TAXI RANK IN HARDING PROCEED ALONG HAWKINS STREET INTO N2, JOIN R56 TO APPROVED TAXI RANK UMZIMKHULU. OFFLOAD, LOAD AND RETURN ALONG THE FORWARD ROUTE IN REVERSE.
12.18	22026D22026D00052022 - HARDING TO BIZANA. FROM APPROVED TAXI RANK HARDING PROCEED ALONG HAWKINS STREET INTO N2, PROCEED UNTIL YOU JOIN GUNDRIFT/BIZANA, AND TURN LEFT INTO R56 TO APPROVED TAXI RANK IN BIZANA IN THE EASTERN CAPE. OFFLOAD, LOAD AND RETURN ALONG THE FORWARD ROUTE FORWARD ROUTE IN REVERSE.
12.19	22026D22026D00052024 - FROM APPROVED TAXI RANK IN HARDING PROCEED ALONG HAWKINS STREET INTO N2, PROCEED TOWARDS KOKSTAD THEN TURN LEFT INTO N2 TOWARDS UMTATA, TURN LEFT INTO R61 (PHAKADE) PROCEED INTO APPROVED TAXI RANK IN FLAGSTAFF. OFFLOAD, LOAD AND RETURN ALONG THE FORWARD ROUTE IN REVERSE. ALTERNATIVELY: TURN AT MAGUSHENI (R61) TOWARDS BIZANA, TURN LEFT AND JOIN HARDING ROAD AT THE NOMLACU TURN OFF PROCEED TO HARDING.
12.20	22026D22026D00052025 - FROM APPROVED TAXI RANK IN HARDING PROCEED ALONG HAWKINS STREET INTO N2, PROCEED AND PASS KOKSTAD AND TURN LEFT TOWARDS UMTATA AND TURN LEFT INTO R61 (PHAKADE) PROCEED AND TURN RIGHT AT MAGUSHENI AND PROCEED TO FLAGSTAFF (DROP OFF), PROCEED ALONG R61 TO LUSIKISIKI TAXI RANK. OFFLOAD, LOAD AND RETURN ALONG THE FORWARD ROUTE IN REVERSE. ALTERNATIVELY TURN AT MAGUSHENI (R61) TOWARDS BIZANA, TURN LEFT AND JOIN HARDING ROAD AT THE NOMLACU TURN OFF AND PROCEED TO HARDING.
12.21	22026D11008Z10052026 - HARDING TO JOHANNESBURG 21. FROM APPROVED TAXI RANK HARDING PROCEED ALONG HAWKINS STREET INTO N2, JOIN R56, PASS UMZIMKHULU, RICHMOND, THORNVILLE, AND JOIN ALEXANDRA ROAD INTO COMMERCIAL STREET IN PIETERMARITZBURG, JOIN N8 AND PASS HOWICK, MOOI RIVER, HARRISMITH, WARDEN, VILLIERS, HEIDELBERG, BOKSBURG, SPRUIT, ALBERTON AND JOINING M2 TO RISSIK STREET AND TURN RIGHT INTO DE VILLIERS IN JOHANNESBURG PARK CITY TAXI RANK AND PROCEED INTO APPROVED TAXI RANK IN JOHANNESBURG. OFFLOAD, LOAD AND RETURN ALONG THE FORWARD ROUTE IN REVERSE.
12.22	22026D7204W610052027 - HARDING TO WELKOM FROM APPROVED TAXI RANK IN HARDING PROCEED ALONG HAWKINS STREET INTO N2, JOIN R56, PASS UMZIMKHULU, RICHMOND, THORNVILLE, AND JOIN ALEXANDRA ROAD INTO COMMERCIAL STREET IN PIETERMARITZBURG, JOIN N8 AND PASS HOWICK, MOOI RIVER, HARRISMITH, JOIN N5 AND PASS BETHLEHEM, SENEKAL, WINBURG, JOIN R73 TO VIRGINIA INTO WELKOM TAXI RANK. OFFLOAD, LOAD AND RETURN ALONG THE FORWARD ROUTE IN REVERSE.



transport

Department:
Transport
Province of KwaZulu-Natal

GAZETTE

LGKZNG47-2020-MAR

REGION: ALL

1) Application Number: APP0122675	2) Gazette Number: LGKZNG47-2020-MAR
3) Applicant: ZL GUMEDE ID NO. 7304100357085 Association: ESHOWE & DISTRICT TAXI OWNERS ASS.	4) Applicant Address: PO BOX 1369 ESHOWE 3815
5) Existing Licence Holder: GM GUMEDE ID NO. 6710065269084	6) Existing Licence Holder Address: 1222 MABUYA PARK VOSLOORUS GERMISTON KWA-ZULU NATAL 3815
7) Type of application: DECEASED TRANSFER AND NEW OPERATING LICENCE	8) Operating Licence Number: LKNKZN0113358
9) Vehicle Type: MINIBUS	10) 1 X 15 (SEATED) + 0 (STANDING)
11) Region: UTHUNGULU	
12.1	22071T2206LS10052080 - ESHOWE TO DURBAN FROM ESHOWE TAXI RANK (NO.47) MAIN ROAD TURN RIGHT TO JOHN ROASS HIGHWAY TO R66, TURN RIGHT PASS GINGINDLOVU TO DOKODWENI PLAZA, N2 FREEWAY STRAIGHT TO MVOTI PLAZA PROCEED HERE WE USE TWO WAYS (DROP PASSENGERS) FIRST WAY: TURN LEFT TO BALLITO M7 TO M4, SECOND WAY PROCEED N2 TO TONGAAT PLAZA PASS AND TURN LEFT TO M0, PASS GATEWAY TO M4 TWO WAYS COME TOGETHER TO M4 PASS VIRGINIA AIRPORT PROCEED ALONG M4 TURN RIGHT TO ARGYLE ROAD TO MNGENI ROAD TURN LEFT DROP PASSENGERS TO DURBAN STATION PROCEED MNGENI ROAD, TURN RIGHT TO LEOPARD STREET DROP PASSENGERS ALL THE WAY TO BEREA STATION AND TURN BACK TO ALICE STREET TO MNGENI ROAD TO DURBAN LONG DISTANCE TAXI RANK (NO.35) PICK PASSENGERS. RETURN USE SAME AS PER FORWARD JOURNEY.
12.2	22071T12059J10052082 - ESHOWE TO JOHANNESBURG FROM ESHOWE TAXI RANK (NO.47) TURN LEFT TO OSBORN ROAD TURN RIGHT TO KANGELA STREET, TURN LEFT JOIN R66, PASS NKWALENI PROCEED R66, PROCEED R66 TO NDUNDULU MOUNTAIN PASS MELMOTH, TURN R84 TO VRYHEID DROP PASSENGERS, PROCEED PASS UTRECHT SET DOWN PASSENGERS IN NEWCASTLE GO STRAIGHT TO (T-JUNCTION) TURN RIGHT TO N1, VOLKSRUST TURN LEFT TO R543, STANDERTON PROCEED, TURN RIGHT TO R23 HILDERBURG PASS GREYLENSTAND AND BALFOUR TURN RIGHT TO N8 FREEWAY, PROCEED AND TURN RIGHT RISSIK STREET, TURN RIGHT DEVELOUS, PROCEED TO SIZWE TAXI RANK, RETURN ALONG THE SAME ROUTE.
12.3	22071T2207XJ10052083 - ESHOWE TO EMPANGENI ESHOWE TAXI RANK (NO.47), TURN LEFT OSBORN ROAD, TURN RIGHT TO KANGELA STREET, TURN LEFT JOIN R66, CROSS UMLALAZI BRIDGE, PROCEED R66, TURN RIGHT TO P230, TURN RIGHT TO P230 TO NQOLENI TO MHLATHUZE BRIDGE JOIN R84 OR R66, PASS NKWALENI, TURN RIGHT TO R34 PROCEED, DROP ALL THE WAY TO EMPANGENI TOWN MAIN ROAD, TURN LEFT TO BIYELA ROAD, TURN RIGHT TO BYRNE STREET, TURN RIGHT O.K. RANK, DROP PASSENGERS PICK SOME PASSENGERS, TURN BACK TO BYRNE STREET, TO BIYELA ROAD TO EMPANGENI TAXI RANK (A.RANK), RETURN USE SAME AS PER FORWARD JOURNEY, DROP PASSENGERS ALL ALONG THE WAY R84 TO R66 TO ESHOWE.
12.4	22071T22071P00052084 - ESHOWE TO GINGINDLOVU FROM ESHOWE TAXI RANK (NO.47) MAIN ROAD, TURN RIGHT TO JOHN ROSS HIGHWAY TO R66, PICK AND DROP PASSENGERS. ALL THE WAY TO GINGINDLOVU TAXI RANK, RETURN USE THE SAME AS PER FORWARD JOURNEY, DROP PASSENGERS ALL THE WAY TO ESHOWE.
12.5	22071T2206WA10052085 - ESHOWE TO MANDINI FROM ESHOWE TAXI RANK (NO.47) MAIN ROAD, TURN RIGHT TO JOHN ROASS HIGHWAY TO R66, TURN RIGHT PASS GINGINDLOVU, TURN RIGHT R102, TURN RIGHT P224, PASS AMATIKULU MILL, PASS INYONI, PASS ISITHEBE INDUSTRIAL AREA, ENTER SUNDUMBILI TOWNSHIP TURN RIGHT TO SUNDUMBILI TAXI RANK, RETURN USE THE SAME AS PER FORWARD JOURNEY PICK AND DROP PASSENGERS ALL THE WAY TO ESHOWE.
12.6	22071T2206Y410052087 - ESHOWE TO MELMOTH FROM ESHOWE TAXI RANK (NO.47) TO MAIN ROAD TO OSBORN ROAD, TURN RIGHT TO KANGELA STREET, TURN LEFT JOIN R66, PASS NKWALENI PROCEED R66, DROP PASSENGERS ALL THE WAY R66, TURN RIGHT TO VICTORIA STREET, TO ENTER MELMOTH TOWN, TURN LEFT TO MELMOTH RANK, RETURN USE SAME AS PER FORWARD JOURNEY, DROP PASSENGERS ALL THE WAY TO ESHOWE.



transport

Department:
Transport
Province of KwaZulu-Natal

GAZETTE

LGKZNG47-2020-MAR

REGION: ALL

12.7	<p>22071T2207EP10052088 - ESHOWE TO NKANDLA :FROM ESHOWE TAXI RANK (NO47),TURN LEFT TO OSBORN ROAD, TURN RIGHT TO KANGELA STREET, TURN LEFT JOIN R66,PASS NKWALENI PROCEED R66,PASS MELMOTH TOWN AND TURN RIGHT TO R68,STRAIGHT TO NKANDLA TAXI RANK (PICK UP PASSENGERS),RETURN USE SAME AS FORWARD JOURNEY. ESHOWE TO NKANDLA 2)FROM ESHOWE TAXI RANK (NO47) TO MAIN ROAD TO OSBORN ROAD, TURN LEFT TO KANGELA STREET, TO R50-1 PASS NTUMENI PROCEED P50-1 PROCEED TO NKANDLA TAXI RANK, PICK PASSENGERS, RETURN USING THE SAME ROUTE AS FORWARD JOURNEY</p> <p>ESHOWE - NONGOMA,22071T22076110052089,KZNBRCMP0000761</p> <p>ROUTE 8.</p> <p>ESHOWE TO NONGOMA: FROM ESHOWE TAXI RANK (NO47), TURN LEFT TO OSBORNE ROAD, TURN RIGHT TO KANGELA STREET, TURN LEFT JOIN R66, PASS NKWALENI PROCEED R66, PROCEED R66 TO NDUNDULU MOUNTAIN, PASS MELMOTH, PROCEED R66, TURN RIGHT TO ULUNDI DROP SOME PASSENGERS, GO BACK TO R66, PROCEED TO NONGOMA TAXI RANK, RETURN FROM NONGOMA TAXI RANK TO R66, DROP PASSENGERS ALL THE WAY R66 TO ESHOWE.</p> <p>ESHOWE - STANGER,22071T2207Q10052090,KZNBRCMP0000762</p> <p>ROUTE 9.</p> <p>ESHOWE TO STANGER: FROM ESHOWE TAXI RANK (NO47) MAIN ROAD, TURN RIGHT TO JOHN ROSS HIGHWAY TO R66, TURN RIGHT PASS GINGINDLOVU, TURN RIGHT R102, PROCEED TO NEW GUELDERLAND TO STANGER, TURN RIGHT TO R74, TURN LEFT TO KING SHAKA ROAD, TURN RIGHT TO KWADUKUZA TAXI RANK, PICK UP PASSENGERS, RETURN USE THE SAME AS PER FORWARD JOURNEY, DROP PASSENGERS ALL THE WAY TO ESHOWE</p> <p>ESHOWE - MBONGOLWANE,22071T22071T00052091,KZNBRCMP0000764</p> <p>ROUTE 10.</p> <p>ESHOWE TO MBONGOLWANE FROM ESHOWE TAXI RANK (NO47) TO MAIN ROAD, TURN LEFT TO OSBORN ROAD, TURN RIGHT TO KANGELA STREET TO P50-1 NTUMENI, TURN LEFT TO P218, PROCEED TO MBONGOLWANE HOSPITAL AND MBONGOLWANE POLICE STATION, RETURN USING THE SAME ROUTE AS PER FORWARD JOURNEY AND DROP PASSENGERS</p> <p>ESHOWE - ZIQWAQWENI,22071T22071T00052092,KZNBRCMP0000765</p> <p>ROUTE 11.</p> <p>ESHOWE TO ZIQWAQWENI: FROM ESHOWE TAXI RANK (NO47) TO MAIN ROAD TO OSBORN ROAD, TURN RIGHT TO KANGELA STREET, JOIN R66, TURN LEFT, CROSS UMLALAZI BRIDGE AND TURN LEFT TO ZIQWAQ WENI AREA, RETURN USING THE SAME AS PER FORWARD JOURNEY, DROP PASSENGERS ALL THE WAY TO ESHOWE</p> <p>ESHOWE - LINDELA,22071T22071T00052093,KZNBRCMP0000766</p> <p>ROUTE 12.</p> <p>ESHOWE TO LINDELA :FROM ESHOWE TAXI RANK (NO47) TO MAIN ROAD TO OSBORN ROAD, TURN LEFT TO KANGELA STREET, TO R50-1 PASS NTUMENI PROCEED P50-1 NKANDLA WAY, TURN LEFT TO R5 LINDELA AREA, RETURN USING THE SAME ROUTE AS PER FORWARD JOURNEY, DROP PASSENGERS ALL THE WAY TO ESHOWE.</p>
12.8	<p>22071T22076110052089 - ESHOWE TO NONGOMA</p> <p>8. FROM ESHOWE TAXI RANK (NO47), TURN LEFT TO OSBORNE ROAD, TURN RIGHT TO KANGELA STREET, TURN LEFT JOIN R66, PASS NKWALENI PROCEED R66, PROCEED R66 TO NDUNDULU MOUNTAIN, PASS MELMOTH, PROCEED R66, TURN RIGHT TO ULUNDI DROP SOME PASSENGERS, GO BACK TO R66, PROCEED TO NONGOMA TAXI RANK, RETURN FROM NONGOMA TAXI RANK TO R66, DROP PASSENGERS ALL THE WAY R66 TO ESHOWE.</p>
12.9	<p>22071T2207Q10052090 - ESHOWE TO STANGER</p> <p>FROM ESHOWE TAXI RANK (NO47) MAIN ROAD, TURN RIGHT TO JOHN ROSS HIGHWAY TO R66, TURN RIGHT PASS GINGINDLOVU, TURN RIGHT R102, PROCEED TO NEW GUELDERLAND TO STANGER, TURN RIGHT TO R74, TURN LEFT TO KING SHAKA ROAD, TURN RIGHT TO KWADUKUZA TAXI RANK, PICK UP PASSENGERS, RETURN USE THE SAME AS PER FORWARD JOURNEY, DROP PASSENGERS ALL THE WAY TO ESHOWE.</p>
12.10	<p>22071T22071T00052091 - ESHOWE TO MBONGOLWANE</p> <p>FROM ESHOWE TAXI RANK (NO47) TO MAIN ROAD, TURN LEFT TO OSBORN ROAD, TURN RIGHT TO KANGELA STREET TO R50-1, NTUMENI, TURN LEFT TO P218, PROCEED TO MBONGOLWANE HOSPITAL AND MBONGOLWANE POLICE STATION, RETURN USING THE SAME ROUTE AS PER FORWARD JOURNEY AND DROP PASSENGERS.</p>
12.11	<p>22071T22071T00052092 - ESHOWE TO ZIQWAQWENI</p> <p>FROM ESHOWE TAXI RANK (NO47) TO MAIN ROAD TO OSBORN ROAD, TURN RIGHT TO KANGELA STREET, JOIN R66, TURN LEFT, CROSS UMLALAZI BRIDGE AND TURN LEFT TO ZIQWAQWENI AREA, RETURN USING THE SAME AS PER FORWARD JOURNEY, DROP PASSENGERS ALL THE WAY TO ESHOWE.</p>
12.12	<p>22071T22071T00052093 - ESHOWE TO LINDELA</p> <p>FROM ESHOWE TAXI RANK (NO47) TO MAIN ROAD TO OSBORN ROAD, TURN LEFT TO KANGELA STREET, TO R50-1 PASS NTUMENI PROCEED P50-1 NKANDLA WAY, TURN LEFT TO R5 LINDELA AREA, RETURN USING THE SAME ROUTE AS PER FORWARD JOURNEY, DROP PASSENGERS ALL THE WAY TO ESHOWE.</p>
12.13	<p>22071T220B4E00164282 - ESHOWE TO MAQHWAKAZI.</p> <p>FROM ESHOWE TAXI RANK (NO47) TO OLD MAIN ROAD, TURN LEFT TO OSBORNE ROAD, TURN RIGHT TO KANGELA STREET. TURN LEFT TO R66 CROSS UMLALAZI BRIDGE, TURN RIGHT TO P230 GO STRAIGHT TO MAQHWAKAZI AREA, RETURN USE SAME AS PER FORWARD JOURNEY PICK AND DROP PASSENGERS.</p>
12.14	<p>22071T2206YH10164284 - ESHOWE TO ULUNDI</p> <p>FROM ESHOWE TAXI RANK(NO47) TURN LEFT TO OSBORNE ROAD, TURN LEFT TO KANGELA STREET. TURN LEFT TO JOIN R66 TO NDUNDULU MOUNTAIN PASS MELMOTH. PROCEED WITH R66, TURN RIGHT TO P52/R66 AND GO STRAIGHT, TURN RIGHT TO PRINCESS MAGOGO STREET TO ULUNDI TAXI RANK, RETURN USING THE SAME AS PER FORWARD JOURNEY, PICK AND DROP PASSENGERS AL THE WAY TO ESHOWE.</p>
12.15	<p>22071T220B4F00164285 - ESHOWE TO NKWALINI.</p> <p>FROM ESHOWE TAXI RANK (NO47) TO OLD MAIN ROAD TURN LEFT TO OSBORNE ROAD. TURN RIGHT TO KANGELA STREET. TURN LEFT TO R66 CROSS UMLALAZI BRIDGE, PICK AND DROP ALL THE WAY TO NKWALINI STORE. RETURN USING THE SAME AS PER FORWARD JOURNEY.</p>
12.16	<p>22071T2207J510164287 - ESHOWE TO VRYHEID.</p> <p>FROM ESHOWE TAXI RANK (NO47) TURN LEFT TO OSBORN ROAD. TURN RIGHT TO KANGELA STREET. TURN LEFT AND JOIN R66 PASS NKWALINI PROCEED WITH R66,PASS MELMOTH TOWN AND GO STRAIGHT WITH R66 BECOMING R34.TURN RIGHT TO SCRATCH CRESCENT ROAD TO VRYHEID TAXI RANK TO DROP AND PICK PASSENGERS. RETURN USING AS PER FORWARD JOURNEY.</p>
12.17	<p>22071T220B4G00164288 - ESHOWE TO STILO.</p> <p>FROM ESHOWE TAXI RANK(NO47) TO MAIN ROAD, TURN LEFT TO OSBORN ROAD ,TURN LEFT TO KANGELA STREET TO R50-1 NTUMENI, TURN LEFT TO P218 AND PROCEED TO MBONGOLWANE HOSPITAL AND MBONGOLWANE POLICE STATION, PASS MBONGOLWANE HOSPITAL & POLICE STATION, TURN RIGHT TO D1544 AND PROCEED TO STILO ,DROP & PICK PASSENGERS AND RETURN USING THE SAME ROUTE AS PER FORWARD JOURNEY.</p>



transport

Department:
Transport
Province of KwaZulu-Natal

GAZETTE

LGKZNG47-2020-MAR

REGION: ALL

12.18	22071T2207GY10164289 - ESHOWE TO NQUTU. FROM ESHOWE TAXI RANK (NO.47) TO OLD MAIN ROAD, TURN LEFT TO OSBORNE ROAD, TURN RIGHT TO KANGELA ROAD, TURN LEFT TO R66 CROSS UMLALAZI BRIDGE AND PROCEED STRAIGHT TO PASS NKWALINI, PROCEED WITH MELMOTH ROAD TO PASS MELMOTH TOWN, TURN RIGHT TO R68 NKANDLA ROAD, GO STRAIGHT AND TURN RIGHT TO PROCEED WITH BABANANGO ROAD, TURN LEFT TO R68 DUNDEE ROAD AND GO STRAIGHT, PROCEED TO NQUTU TOWN(NQUTU TAXI RANK), DROP AND PICK PASSENGERS ,RETURN USING THE SAME ROUTE AS PER FORWARD JOURNEY.
12.19	22071T220B4H00164290 - ESHOWE TO NTUMENI FROM ESHOWE TAXI RANK(NO47) TO MAIN ROAD, TURN LEFT TO OSBORNE ROAD AND TURN RIGHT TO KANGELA STREET, PASS ESHOWE HOSPITAL AND GO STRAIGHT PASS MPUSHINI PARK, PROCEED TO P50-1 TO NTUMENI , DROP AND PICK PASSENGERS ALL WAY BACK TO ESHOWE, RETURN USING THE SAME ROUTE AS PER FORWARD JOURNEY



transport

Department:
Transport
Province of KwaZulu-Natal

GAZETTE

LGKZNG47-2020-MAR

REGION: ALL

1) Application Number: APP0122680	2) Gazette Number: LGKZNG47-2020-MAR
3) Applicant: DW BIYASE ID NO. 5309055218085 Association: BEKEZELA TAXI OWNERS ASSOCIATION	4) Applicant Address: P.O BOX 279 HIBBERDENE 4220
5) Existing Licence Holder: NOT APPLICABLE ID NO. NOT APPLICABLE	6) Existing Licence Holder Address: NOT APPLICABLE
7) Type of application: NEW OPERATING LICENCE	8) Operating Licence Number: 1276699
9) Vehicle Type: MINIBUS TAXI	10) 1 X 9-16 (SEATED) + 0 (STANDING)
11) Region: UGU-OGWINI	
12.1	22067A22067A00052413 - ST FAITHS TO PORT SHEPSTONE FROM APPROVED TAXI RANK IN ST FAITHS TURN INTO R68/1 AND INTO P68/2. PROCEED ALONG P68/2, INTO P3-1, INTO APPROVED TAXI RANK IN PORT SHEPSTONE. OFFLOAD, LOAD AND RETURN ALONG THE FORWARD ROUTE IN REVERSE.
12.2	22067A22067A00052414 - ENQANQALA TO PORT SHEPSTONE FROM APPROVED TAXI RANK IN ENQANQALA TURN INTO D921, PROCEED ALONG D921 AND AT THE T-JUNCTION, TURN RIGHT INTO R68/1. PROCEED ALONG P68/1, INTO P68/2. PROCEED ALONG P68/2, INTO P3-1 INTO APPROVED TAXI RANK IN PORT SHEPSTONE. OFFLOAD, LOAD AND RETURN ALONG THE FORWARD ROUTE IN REVERSE.
12.3	22067A22067A00052415 - EMVUZANA TO PORT SHEPSTONE FROM APPROVED TAXI RANK IN EMVUZANA INTO A366 AT THE T-JUNCTION TURN RIGHT INTO D115 OR INTO D945 AND / OR PROCEED WITH D115, INTO P68/2. PROCEED ALONG INTO P68/2, INTO P3-1, INTO AN APPROVED TAXI RANK IN PORT SHEPSTONE. OFFLOAD, LOAD AND RETURN ALONG THE FORWARD ROUTE IN REVERSE.
12.4	22067A22067A00052417 - EMVUZANA TO PORT SHEPSTONE FROM APPROVED TAXI RANK IN EMVUZANA INTO A366 AT THE T-JUNCTION TURN RIGHT INTO D115 OR INTO D945 AND / OR PROCEED WITH D115, INTO P68/2, PROCEED ALONG INTO P68/2, INTO P3-1, INTO AN APPROVED TAXI RANK IN PORT SHEPSTONE. OFFLOAD, LOAD AND RETURN ALONG THE FORWARD ROUTE IN REVERSE.
12.5	22067A22067A00052418 - NYAMANDE TO PORT SHEPSTONE FROM APPROVED TAXI RANK IN NYAMANDE INTO D859, AT THE T-JUNCTION TURN INTO A2899. PROCEED ALONG A2899 INTO A2900 AND AT THE T-JUNCTION TURN RIGHT INTO P68/2, PROCEED ALONG P68/2, INTO P3-1 INTO APPROVED TAXI RANK IN PORT SHEPSTONE. OFFLOAD, LOAD AND RETURN ALONG FORWARD ROUTE IN REVERSE.
12.6	22067A22067A00052419 - ST. FAITHS MISSION TO PORT SHEPSTONE FROM APPROVED TAXI RANK IN ST. FAITHS MISSION TURN RIGHT INTO D925, INTO A2337, INTO A2337, INTO D1054, INTO A2331, INTO P68/2 INTO P3-1 INTO APPROVED TAXI RANK IN PORT SHEPSTONE. OFFLOAD, LOAD AND RETURN ALONG THE FORWARD ROUTE IN REVERSE.
12.7	22067A22067A00052420 - MAHLOMENYAMA TO PORT SHEPSTONE FROM APPROVED TAXI RANK IN MAHLOMENYAMA INTO A384 INTO, P68/2, INTO P3-1, INTO APPROVED TAXI RANK IN PORT SHEPSTONE. OFFLOAD, LOAD AND RETURN ALONG THE FORWARD ROUTE IN REVERSE.
12.8	22067A22067A00052421 - NQCAZOLO TO PORT SHEPSTONE APPROVED TAXI RANK IN NQCAZOLO PROCEED ALONG D933 ROAD A2338 ROAD, INTO D923 AT THE T-JUNCTION TURN LEFT INTO R68/1, PROCEED ALONG P68/1 INTO P68/2, INTO P3-1, INTO APPROVED TAXI RANK TAXI RANK IN PORT SHEPSTONE. OFFLOAD, LOAD AND RETURN ALONG FORWARD ROUTE IN REVERSE.
12.9	22067A22067A00052422 - EMABHELENI TO PORT SHEPSTONE FROM APPROVED TAXI RANK IN EMABHELENI PROCEED ALONG D923, INTO D1115, INTO A2340 AND AT THE T-JUNCTION, TURN LEFT INTO R68/1, INTO P68/2, INTO P3-1, INTO APPROVED TAXI RANK IN PORT SHEPSTONE. OFFLOAD, LOAD AND RETURN ALONG FORWARD ROUTE IN REVERSE.
12.10	22067A22067A00052423 - MAWULENI TO PORT SHEPSTONE FROM MAWULENI TO PORT SHEPSTONE: FROM APPROVED TAXI RANK IN MAWULENI, INTO D859. PROCEED ALONG D859 AND PASS DWESHULU, AT THE T-JUNCTION, TURN RIGHT INTO P68/1, INTO P68/2. PROCEED ALONG P68/2 INTO P3-1, INTO APPROVED TAXI RANK IN PORT SHEPSTONE. OFFLOAD, LOAD AND RETURN ALONG FORWARD ROUTE IN REVERSE.
12.11	2206F12206LS10119263 - GUBHUZA TO DURBAN. FROM GUBHUZA ON ROAD D1054 TO ITS JUNCTION WITH D924 BECOMING D923 TO ITS JUNCTION WITH P68/1 BECOMING P68/2 TO ITS JUNCTION WITH N2 (TOLL ROAD) ALONG THE N2 LEFT M4 (CHIEF ALBERT LUTHULI FREEWAY) LEFT TO MOORE ROAD OFF RAMP, ALONG MOORE ROAD RIGHT INTO WARWICK AVENUE, LEFT INTO ETNA LANE AND PROCEED TO THE RANK IN ETNA LANE AND RETURN. RESTRICTION: RESTRICTED FROM PICKINGUP ON THE INWARD JOURNEY AFTER RECEIVING THE UMTENTWENI INTERSECTION UNTIL REACHING DURBAN AND RESTRICTED FROM SETTING DOWN ON THE OUTWARD JOURNEY AFTER LEAVING DURBAN UNTIL PASSING UMTETWENI INTERSECTION.
12.12	2206LS22067A10052412 - ST WILLIAMS TO PORT SHEPSTONE FROM APPROVED TAXI RANK IN ST WILLIAM TURN INTO D924, AND PROCEED INTO D923. PROCEED ALONG D923 INTO P68/1. PROCEED ALONG P68/1 INTO P68/2, INTO P3-1, INTO APPROVED TAXI RANK IN PORT SHEPSTONE. OFFLOAD, LOAD AND RETURN ALONG THE FORWARD ROUTE IN REVERSE



transport

Department:
Transport
Province of KwaZulu-Natal

GAZETTE

LGKZNG47-2020-MAR

REGION: ALL

1)	Application Number: APP0122684	2)	Gazette Number: LGKZNG47-2020-MAR
3)	Applicant: JN MWELASE ID NO. 5312250394081 Association: KLIPRIVER TAXI ASSOCIATION	4)	Applicant Address: 18 JOHN GUMEDE STREET STEADVILLE 3373
5)	Existing Licence Holder: NOT APPLICABLE ID NO. NOT APPLICABLE	6)	Existing Licence Holder Address: NOT APPLICABLE
7)	Type of application: NEW OPERATING LICENCE	8)	Operating Licence Number: LGKZN0303000290
9)	Vehicle Type: MINIBUS	10)	1 X 15 (SEATED) + 0 (STANDING)
11)	Region: UTHUKELA		
12.1	2202DI2202DH00051075 - STEADVILLE TO LADYSMITH / LYELL STREET TAXI RANK INBOUND. FROM STEADVILLE TAXI RANK AT MADIBA STREET, JOIN CEMETRY ROAD, TURN LEFT TO ILIING ROAD, OFF AND LOAD PASSENGERS, TURN RIGHT TO ALFRED STREET, TURN LEFT TO CRAWSHAW ROAD, JOIN LYELL STREET, TURN LEFT TO LYELL STREET TAXI RANK. OUTBOUND. FROM LYELL STREET TAXI RANK, TURN LEFT TO QUEEN STREET, TURN RIGHT TO LYELL STREET, JOIN CRAWSHAW ROAD, TURN RIGHT TO ALFRED STREET, TURN LEFT TO ILLING ROAD, OFF LOAD AND LOAD PASSENGERS, TURN RIGHT TO CEMETERY ROAD, JOIN MADIBA ROAD AT STEADVILLE TAXI RANK.		
12.2	2202DI2202DH00051076 - STEADVILLE TO PIETERS INDUSTRIAL AREA. FROM STEADVILLE TAXI RANK, JOIN MADIBA ROAD, TURN LEFT TO TSAKANE ROAD, TURN RIGHT TO PIETERS ROAD, AND PROCEED TO PIETERS INDUSTRIAL AREA, RETURN USING THE SAME ROUTE		



transport

Department:
Transport
Province of KwaZulu-Natal

GAZETTE

LGKZNG47-2020-MAR

REGION: ALL

1) Application Number: APP0122685	2) Gazette Number: LGKZNG47-2020-MAR
3) Applicant: MS NGOBESE ID NO. 9004126101081 Association: NQUTHU DISTRICT PIONEERS TAXI ASSOC.	4) Applicant Address: P.O BOX 436 NQUTHU 3135
5) Existing Licence Holder: ZT NGOBESE ID NO. 4611070228085	6) Existing Licence Holder Address: P.O BOX 436 NQUTHU 3135
7) Type of application: NORMAL TRANSFER	8) Operating Licence Number: LGKZN0203000787
9) Vehicle Type: MINIBUS	10) 1 X 15 (SEATED) + 0 (STANDING)
11) Region: UMZINYATHI	
12.1	2207GY2207GY00050412 - GRACE SUB TO NZIMANDE FROM GRACE SUB RANK, INTO AND ALONG P54, INTO R34, RIGHT INTO P251 AND PROCEED TO NZIMANDE MINE AND RETURN.
12.2	2207GY2207GY00050413 - GRACE SUB TO NZIMANDE FROM GRACE SUB RANK, INTO AND ALONG P54, INTO R34, RIGHT INTO P251 AND PROCEED TO NZIMANDE MINE AND RETURN.
12.3	2207GY2207GY00047664 - NQUTU TO QHUDENI FROM NQUTHU TAXI RANK INTO AND ALONG F68 AND AND TURN RIGHT INTO P16/3 TO P32 KWABALOYI QHUDENI AND RETURN TO NQUTHU WITH ALONG THE FOWARD ROUTE IN REVERSE.
12.4	2207GY2207GY00047665 - SIBONGILE TO NQUTU FROM SIBONGILE ALONG L1993 INTO R68 AND PROCEED INTO NQUTHU TAXI RANK AND RETURN.
12.5	2207GY2207GY00047666 - MABULULWANE TO NQUTU FROM MABULULWANE SUB TAXI RANK INTO AND ALONG D1297 INTO R68 AND PROCEED TO NQUTHU TAXI RANK AND RETURN.
12.6	2207GY2207GY00047672 - ZICOLE TO NQUTU FROM KWAMBATHA TRADING STORE INTO AND ALONG D1347, RIGHT INTO P54 AND PROCEED TO NQUTHU TAXI RANK AND RETURN ALONG THE FORWARD ROUTE IN REVERSE.
12.7	2207GY2207GY00047673 - ST. AUGUSTINE TO NQUTU FROM AUGUSTINE'S SCHOOL INTO AND ALONG D1361, RIGHT INTO R68 AND PROCEED TO NQUTHU TAXI RANK AND RETURN ALONG THE FORWARD ROUTE IN RESERVE.
12.8	2207GY2207GY00047674 - SILUTSHANA TO NQUTU FROM SILUTSHANA SUB RANK INTO AND ALONG F68 TO NQUTHU TAXI RANK AND RETURN ALONG THE FORWARD ROUTE IN RESERVE
12.9	2207GY2207GY00047675 - HLATHI DAM TO NQUTU FROM HLATHI DAM SUB RANK INTO AND ALONG F68 TO NQUTHU TAXI RANK AND RETURN ALONG THE FORWARD ROUTE IN RESERVE.
12.10	2207GY2207GY00047676 - ISANDLWANA TO NQUTHU FROM ISANDLWANA SUB RANK INTO AND ALONG F58, TURN LEFT INTO R68 AND PROCEED TO NQUTHU TAXI RANK AND RETURN ALONG THE FORWARD ROUTE IN REVERSE.
12.11	2207GY2207GY00047678 - NCEPHENI TO NQUTU FROM NCEPHENI SUB TAXI RANK INTO AND ALONG F58, TURN INTO R68 AND PROCEED TO NQUTHU TAXI RANK AND RETURN ALONG THE FORWARD ROUTE IN RESERVE.
12.12	2207GY2207GY00050375 - MABULULWANE TO NQUTU FROM MABULULWANE SUB TAXI RANK INTO AND ALONG D1297 INTO R68 AND PROCEED TO NQUTHU TAXI RANK AND RETURN.
12.13	2207GY2207GY00050409 - HLAZAKAZI TO NQUTHU FROM HLAZAKAZI SUB TAXI RANK INTO AND ALONG D1362, INTO R68 AND PROCEED TO NQUTHU TAXI RANK AND RETURN.
12.14	2207GY2207GY00050410 - MBOKODWENI TO NQUTU FROM MBOKODWE TO NQUTHU INTO AND ALONG L1992, INTO R68 PROCEED TO NQUTHU TAXI RANK AND RETURN.
12.15	2207GY2207GY00050411 - GRACE SUB TO NQUTU FROM GRACE SUB RANK INTO AND ALONG P53 TO NQUTHU TAXI RANK AND RETURN.
12.16	2207GY2207GY00050414 - GRACE SUB TO MONDLO FROM GRACE SUB RANK TO MONDLO ALONG P411 AND RETURN.
12.17	2207GY2207GY00050417 - GRACE SUB TO KINGSLEY FROM GRACE SUB RANK TO KINGSLEY, INTO AND ALONG F54 TO BLOODRIVER, LEFT INTO P34-2, INTO P33, LEFT INTO KINGSLEY, INTO AN APPROVED TAXI RANK AND RETURN.



transport

Department:
Transport
Province of KwaZulu-Natal

GAZETTE

LGKZNG47-2020-MAR

REGION: ALL

1) Application Number: APP0122692	2) Gazette Number: LGKZNG47-2020-MAR
3) Applicant: MP NDLOVU ID NO. 6011015800080 Association: NQUTHU DISTRICT PIONEERS TAXI ASSOC.	4) Applicant Address: PO BOX 436 NQUTHU 3135
5) Existing Licence Holder: NOT APPLICABLE ID NO. NOT APPLICABLE	6) Existing Licence Holder Address: NOT APPLICABLE
7) Type of application: NEW OPERATING LICENCE	8) Operating Licence Number: NOTAVAILABLE
9) Vehicle Type: MINIBUS	10) 1 X 15 (SEATED) + 0 (STANDING)
11) Region: UMZINYATHI	
12.1	2207GY2202BQ10047668 - NQUTU TO NEWCASTLE FROM NQUTHU TAXI RANK INTO AND ALONG INTO AND ALONG R54 TO BLOOD RIVER, INTO R34(P41), INTO R37, LEFT INTO N11 AND PROCEED TO NEWCASTLE, INTO ALLEN STREET AT THE LAST ROBOT TURN LEFT AND RIGHT TO NEWCASTLE TAXI RANK RETURN TO NQUTHU ALONG THE FORWARD ROUTE IN REVERSE.
12.2	2207GY2207BP10047658 - NQUTHU TO DUNDEE FROM NQUTHU TAXI RANK, INTO P36/2 INTO R68, LEFT INTO R33 INTO VICTORIA STREET, RIGHT INTO SMITH STREET INTO DUNDEE TAXI RANK AND RETURN TO NQUTHU ALONG THE FORWARD ROUTE IN REVERSE.
12.3	2207GY2207EP10047677 - NQUTHU TO NKANDLA FROM NQUTHU TAXI RANK INTO AND ALONG R68 TO FORT LOUIS, INTO AND ALONG F50-3 STRAIGHT TO NKANDLA TAXI RANK AND RETURN ALONG THE FORWARD ROUTE IN REVERSE.
12.4	2207GY2207GY00047664 - NQUTU TO QHUDENI FROM NQUTHU TAXI RANK INTO AND ALONG R68 AND AND TURN RIGHT INTO P16/3 TO P32 KWABALOYI QHUDENI AND RETURN TO NQUTHU WITH ALONG THE FORWARD ROUTE IN REVERSE.
12.5	2207GY2207GY00047665 - SIBONGILE TO NQUTU FROM SIBONGILE ALONG L1993 INTO R68 AND PROCEED INTO NQUTHU TAXI RANK AND RETURN.
12.6	2207GY2207GY00047666 - MABULULWANE TO NQUTU FROM MABULULWANE SUB TAXI RANK INTO AND ALONG D1297 INTO R68 AND PROCEED TO NQUTHU TAXI RANK AND RETURN.
12.7	2207GY2207GY00047672 - ZICOLE TO NQUTU FROM KWAMBATHA TRADING STORE INTO AND ALONG D1347, RIGHT INTO P54 AND PROCEED TO NQUTHU TAXI RANK AND RETURN ALONG THE FORWARD ROUTE IN REVERSE.
12.8	2207GY2207GY00047673 - ST. AUGUSTINE TO NQUTU FROM AUGUSTINE'S SCHOOL INTO AND ALONG D1361, RIGHT INTO R68 AND PROCEED TO NQUTHU TAXI RANK AND RETURN ALONG THE FORWARD ROUTE IN REVERSE.
12.9	2207GY2207GY00047674 - SILUTSHANA TO NQUTU FROM SILUTSHANA SUB RANK INTO AND ALONG R68 TO NQUTHU TAXI RANK AND RETURN ALONG THE FORWARD ROUTE IN REVERSE.
12.10	2207GY2207GY00047675 - HLATHI DAM TO NQUTU FROM HLATHI DAM SUB RANK INTO AND ALONG R68 TO NQUTHU TAXI RANK AND RETURN ALONG THE FORWARD ROUTE IN REVERSE.
12.11	2207GY2207GY00047676 - ISANDLWANA TO NQUTHU FROM ISANDLWANA SUB RANK INTO AND ALONG R58, TURN LEFT INTO R68 AND PROCEED TO NQUTHU TAXI RANK AND RETURN ALONG THE FORWARD ROUTE IN REVERSE.
12.12	2207GY2207GY00047678 - NCEPHENI TO NQUTU FROM NCEPHENI SUB TAXI RANK INTO AND ALONG R58, TURN INTO R68 AND PROCEED TO NQUTHU TAXI RANK AND RETURN ALONG THE FORWARD ROUTE IN REVERSE.
12.13	2207GY2207GY00050375 - MABULULWANE TO NQUTU FROM MABULULWANE SUB TAXI RANK INTO AND ALONG D1297 INTO R68 AND PROCEED TO NQUTHU TAXI RANK AND RETURN.
12.14	2207GY2207GY00050409 - HLAZAKAZI TO NQUTHU FROM HLAZAKAZI SUB TAXI RANK INTO AND ALONG D1362, INTO R68 AND PROCEED TO NQUTHU TAXI RANK AND RETURN.
12.15	2207GY2207GY00050410 - MBOKODWENI TO NQUTU FROM MBOKODWENI TO NQUTHU INTO AND ALONG L1992, INTO R68 PROCEED TO NQUTHU TAXI RANK AND RETURN.
12.16	2207GY2207GY00050411 - GRACE SUB TO NQUTU FROM GRACE SUB RANK INTO AND ALONG P53 TO NQUTHU TAXI RANK AND RETURN.
12.17	2207GY2207GY00050412 - GRACE SUB TO NZIMANDE FROM GRACE SUB RANK, INTO AND ALONG P54, INTO R34, RIGHT INTO P251 AND PROCEED TO NZIMANDE MINE AND RETURN.
12.18	2207GY2207GY00050413 - GRACE SUB TO NZIMANDE FROM GRACE SUB RANK, INTO AND ALONG P54, INTO R34, RIGHT INTO P251 AND PROCEED TO NZIMANDE MINE AND RETURN.
12.19	2207GY2207GY00050414 - GRACE SUB TO MONDLO FROM GRACE SUB RANK TO MONDLO ALONG P411 AND RETURN.
12.20	2207GY2207GY00050415 - GRACE SUB TO DUNDEE FROM GRACE SUB RANK TO DUNDEE, INTO AND ALONG P54, LEFT INTO AND ALONG P34-2, INTO P33 INTO VICTORIA STREET, RIGHT INTO SMITH STREET, INTO THE DUNDEE TAXI RANK AND RETURN.
12.21	2207GY2207GY00050416 - GRACE SUB TO VRYHEID FROM GRACE SUB RANK TO VRYHEID, INTO AND ALONG P54, RIGHT INTO AND ALONG P34-2, INTO KERK -CHURCH STREET, TO THE VRYHEID TAXI RANK AND RETURN.
12.22	2207GY2207GY00050417 - GRACE SUB TO KINGSLEY FROM GRACE SUB RANK TO KINGSLEY, INTO AND ALONG P54 TO BLOODRIVER, LEFT INTO P34-2, INTO P33, LEFT INTO KINGSLEY, INTO AN APPROVED TAXI RANK AND RETURN.
12.23	2207GY2207GY00050418 - GRACE SUB TO UTRECHT FROM GRACE SUB TAXI RANK, INTO AND ALONG P54, INTO R34 (P41), AND PROCEED TO UTRECHT, LEFT INTO UTRECHT TAXI RANK AND RETURN.
12.24	2207GY2207GY00050420 - FROM NQUTHU TAXI RANK TO POINT WITHIN THE PROVINCE OF KZN ONLY. NO PICKING UP OR SETTING DOWN OF PASSENGERS EN ROUTE.



transport

Department:
Transport
Province of KwaZulu-Natal

GAZETTE

LGKZNG47-2020-MAR

REGION: ALL

12.25	2207GY2207J510047659 - NQUTU TO NONDWENI FROM NQUTHU TAXI RANK TO NONDWENI TAXI RANK ALONG MAIN ROAD (R6-2 AND RETURN ALONG THE FORWARD ROUTE IN REVERSE.(PICKING UP AND SETTING DOWN PASSENGERS EN ROUTE.
12.26	2207GY2207J510047669 - NQUTHU TO EMONDLO FROM NQUTHU TO EMONDLO TAXI RANK ALONG P54,TURN OFF AT MASONDO CROSSING WHICH BECOMES R9 PICKING UP AND DROPPING OFF EN ROUTE AND RETURN ALONG THE FORWARD ROUTE IN REVERSE.
12.27	2207GY2207J510047671 - NQUTHU TO VRYHEID FROM NQUTHU INTO AND ALONG P54,TURN OFF AT MASONDO CROSSING WHICH BECOMES R9,PROCEED ALONG MONDLO/GOBINSIMBI WHICH BECOMES R14 AND PROCEED TO JUNCTION OF VRYHEID AND MELMOTH ROADS WHICH BECOMES R43 AND PROCEED TO UTRECHT STREET IN VRYHEID.AT THE FIRST ROBOT, TURN RIGHT AND SHORT LEFT VRYHEID TAXI RANK AND RETURN ALONG THE FORWARD ROUTE IN REVERSE.
12.28	2207J52207J500047660 - NONDWENI TO VRYHEID FROM NONDWENI INTO ALONG P63-2,LEFT INTO R48(P59-4) AND PROCEED TO MONDLO - VRYHEID ROAD CROSSING WHICH IS R17, TURN LEFT INTO R34 AND PROCEED INTO AND ALONG EAST STREET,LEFT INTO CHURCH STREET AND TURN LEFT INTO VRYHEID TAXI RANK AND RETURN ALONG FORWARD ROUTE IN REVERSE.



transport

Department:
Transport
Province of KwaZulu-Natal

GAZETTE

LGKZNG47-2020-MAR

REGION: ALL

1) Application Number: APP0122698	2) Gazette Number: LGKZNG47-2020-MAR
3) Applicant: WS DLAMINI ID NO. 8905065509087 Association: OSIZWENI UTRECHT B.TAXI ASSOCIATION	4) Applicant Address: PO BOX 50363 OSIZWENI 2952
5) Existing Licence Holder: NOMSA PATRICIANDABA ID NO. 7104070533081	6) Existing Licence Holder Address: P.O BOX 14315 MADADENI 2951
7) Type of application: NORMAL TRANSFER	8) Operating Licence Number: LGKZN0103001217
9) Vehicle Type: MINIBUS	10) 1 X 13 (SEATED) + 0 (STANDING)
11) Region: AMAJUBA	
12.1	2100F521005B10047394 - NEWCASTLE TO NONGOMA FROM NEWCASTLE TAXI RANK, LEFT KIRKLAND, RIGHT ALLEN STREET, LEFT N1, RIGHT MR483, RIGHT R34 LEFT R33 ONTO R69 RIGHT INTO R618 TO NONGOMA TAXI RANK AND RETURN.
12.2	2100F52100NE10047395 - NEWCASTLE TO EMPANGENI FROM NEWCASTLE TAXI RANK TURN LEFT INTO KIRKLAND STREET, TURN RIGHT INTO ALLEN STREET, TURN LEFT INTO N1, TURN RIGHT INTO MR483, TURN RIGHT INTO R34, INTO THE TAXI RANK IN EMPANGENI AND RETURN.
12.3	2100F52100GN10047396 - NEWCASTLE TO NQUTHU FROM NEWCASTLE TAXI RANK LEFT KIRKLAND RIGHT ALLEN STREET LEFT N1 RIGHT MR483 RIGHT R34 ONTO NKANDE ROAD TO NQUTHU TAXI RANK AND RETURN.
12.4	2100F52100M110047397 - NEWCASTLE TO DUMBE FROM NEWCASTLE TAXI RANK, LEFT KIRKLAND RIGHT ALLEN LEFT N1 LEFT MR483 RIGHT R34 LEFT R33 RIGHT DUMBE TAXI RANK IN PAULPIETERSBURG AND RETURN.
12.5	2100F521004R10047398 - NEWCASTLE TO VRYHEID FROM NEWCASTLE TAXI RANK, LEFT INTO KIRKLAND RIGHT ALLEN STREET LEFT MR483 RIGHT R34 LEFT R33 LEFT TO R33 VRYHEID TAXI RANK AND RETURN.
12.6	2100F52100H310047399 - NEWCASTLE TO DURBAN FROM NEWCASTLE TAXI RANK, LEFT KIRKLAND, RIGHT ALLEN STREET, RIGHT N1, LEFT N3, LEFT INTO ALICE STREET LEFT INTO ALBERT STREET RIGHT TO UMGENI ROAD DURBAN TAXI RANK AND RETURN.
12.7	2202BQ2207BP10189241 - NEWCASTLE TO DUNDEE FROM NEWCASTLE TAXI RANK, LEFT KIRKLAND, RIGHT ALLEN STREET, RIGHT N1, LEFT R621 LEFT R68 TO DUNDEE TAXI RANK AND RETURN
12.8	2100F521003Q10047401 - NEWCASTLE TO DUNDEE FROM NEWCASTLE TAXI RANK, LEFT KIRKLAND RIGHT ALLEN STREET RIGHT N1 LEFT R621 LEFT R68 TO DUNDEE TAXI RANK AND RETURN.
12.9	2100F521003Q10047402 - UTRECHT TO NEWCASTLE FROM UTRECHT TAXI RANK INTO R34, INTO MR483, INTO N11, INTO ALLEN STREET, RIGHT INTO VOORTREKKER STREET TO TERMINAS STREET TAXI RANK IN NEWCASTLE.
12.10	2202BS2100F600047408 - OSIZWENI TAXI RANK TO UTRECHT TAXI RANK FROM OSIZWENI TAXI RANK, RIGHT INTO MR483, LEFT R34, RIGHT TO UTRECHT TAXI RANK AND RETURN.
12.11	2100F62100F500047414 - DICKS FARM (MR483) TO NEWCASTLE (TERMINUS STREET TAXI RANK) FROM DICKS FARM IN OSIZWENI ALONG MR483, TURN RIGHT INTO ALBERT WESSELS STREET, TURN RIGHT INTO HARDWICK STREET, TURN LEFT INTO HARDING STREET, RIGHT INTO ALLEN STREET, LEFT INTO KIRKLAND STREET, RIGHT INTO VOORTREKKER STREET, RIGHT INTO TERMINUS STREET TAXI RANK NEWCASTLE AND RETURN
12.12	2100F62100F500047415 - UMNDOZO VILLAGE (MR483) TO NEWCASTLE (TERMINUS STREET TAXI RANK) FROM UMNDOZO VILLAGE MR483, TURN LEFT INTO N11 ROAD RIGHT INTO ALLEN STREET, LEFT INTO KIRKLAND STREET, RIGHT INTO VOORTREKKER STREET, RIGHT INTO TERMINUS STREET TAXI RANK NEWCASTLE AND RETURN.
12.13	2202BS2100F600047418 - OSIZWENI TOP RANK P209 TO KWA-MDAKANE TAXI RANK FROM OSIZWENI TOP RANK P209 ROAD TO KWA-MDAKANE TAXI RANK AND RETURN.
12.14	2202BQ2206LS10189243 - NEWCASTLE TO DURBAN FROM NEWCASTLE TAXI RANK TURN LEFT INTO KIRKLAND THEN TURNS RIGHT INTO ALLEN STREET THEN TURNS RIGHT INTO N1 THEN TURNS LEFT INTO N3 THEN TURNS LEFT INTO ALICE STREET THEN TURNS LEFT INTO ALBERT STREET THEN TURNS RIGHT INTO UMGENI ROAD DURBAN TAXI RANK AND RETURN.
12.15	2202BQ22076H10189247 - NEWCASTLE TO NONGOMA FROM NEWCASTLE TAXI RANK TURN LEFT INTO KIRKLAND THEN TURNS RIGHT INTO ALLEN STREET THEN TURNS LEFT INTO N1 THEN TURNS RIGHT INTO MR483 THEN TURNS RIGHT INTO R34 THEN TURNS LEFT INTO R33 THEN ONTO R69 THEN TURNS RIGHT INTO R618 TO NONGOMA TAXI RANK AND RETURN.
12.16	2202BQ2202BQ00189240 - UTRECHT TO NEWCASTLE FROM UTRECHT TAXI RANK INTO R34 THEN INTO MR483 THEN INTO N11 THEN INTO ALLEN STREET THEN RIGHT INTO VOORTREKKER STREET THEN TO TERMINAS STREET TAXI RANK IN NEWCASTLE.



transport

Department:
Transport
Province of KwaZulu-Natal

GAZETTE

LGKZNG47-2020-MAR

REGION: ALL

12.17	2202BQ2207GY10189245 - NEWCASTLE TO NQUTHU FROM NEWCASTLE TAXI RANK TURN LEFT INTO KIRKLAND THEN TURNS RIGHT INTO ALLEN STREET THEN TURNS LEFT INTO N1 THEN TURNS RIGHT INTO MR483 THEN TURNS RIGHT INTO R34 ONTO NKANDE ROAD TO NQUTHU TAXI RANK AND RETURN.
12.18	2202BQ2207XJ10189246 - NEWCASTLE TO EMPANGENI FROM NEWCASTLE TAXI RANK, TURN LEFT INTO KIRKLAND STREET THEN TURN RIGHT INTO ALLEN STREET THEN TURN LEFT INTO N1 THEN TURN RIGHT INTO MR483 THEN TURN RIGHT INTO R34 THEN TO THE TAXI RANK IN EMPANGENI AND RETURN.
12.19	2100F521004P10047400 - NEWCASTLE TO PIETERMARITZBURG FROM NEWCASTLE TAXI RANK, LEFT KIRKLAND, RIGHT ALLEN STREET, RIGHT N1, LEFT INTO N3 RIGHT INTO CHURCH STREET TO PIETERMARITZBURG TAXI RANK AND RETURN.



transport

Department:
Transport
Province of KwaZulu-Natal

GAZETTE

LGKZNG47-2020-MAR

REGION: ALL

1)	Application Number: APP0122700	2)	Gazette Number: LGKZNG47-2020-MAR
3)	Applicant: MW MZILA ID NO. 7303075739087 Association: TUGELA FERRY TAXI ASSOCIATION	4)	Applicant Address: PO BOX 2623 TUGELA FERRY 3010
5)	Existing Licence Holder: NOT APPLICABLE ID NO. NOT APPLICABLE	6)	Existing Licence Holder Address: NOT APPLICABLE
7)	Type of application: NEW OPERATING LICENCE	8)	Operating Licence Number: NOTAVAILABLE
9)	Vehicle Type: MINIBUS	10)	1 X 15 (SEATED) + 0 (STANDING)
11)	Region: UMZINYATHI		
12.1	2202C722068T10052777 - TUGELA FERRY TO PIETERMARITZBURG FROM APPROVED TAXI RANK IN TUGELA FERRY INTO R83 PASS GREYTOWN, PASS NEW HANOVER INTO OLD GREYTOWN ROAD INTO PIETERMARITZBURG TAXI RANK, RETURN ALONG FORWARD ROUTE IN REVERSE.		
12.2	2202DH1205GJ10052783 - TUGELA FERRY TO JOHANNESBURG: FROM APPROVED TAXI RANK IN TUGELA FERRY PASS POMEROY, DUNDEE PASS NEW CASTLE PASS VOLKSRUST, STANDERTON PASS BALFOUR INTO HEIDELBURG INTO N3 PROCEED TO JOHANNESBURG TAXI RANK OFFLOAD, LOAD AND RETURN ALONG THE FORWARD ROUTE IN RESERVE.		
12.3	2202DH2202C710052780 - TUGELA FERRY TO GREYTOWN FROM APPROVED TAXI RANK IN TUGELA FERRY INTO R83 ROADS, PASS KEATES DRIFT - INTO GREYTOWN TAXI RANK RETURN ALONG THE SAME ROUTE.		
12.4	2202DH2202DH00052779 - FROM TUGELA FERRY TAXI RANK TO POINT WITHIN THE PROVINCE OF KZN ONLY. NO PICKING UP OR SETTING DOWN OF PASSENGERS EN ROUTE.		
12.5	2202DH2202DH00052781 - TUGELA FERRY TO POMEROY FROM APPROVED TAXI RANK IN TUGELA FERRY INTO R83 AND PROCEED TO POMEROY TAXI RANK, RETURN ALONG THE SAME ROUTE.		
12.6	2202DH2206LS10052782 - TUGELA FERRY TO DURBAN FROM APPROVED TAXI RANK IN TUGELA FERRY INTO R83 PASS GREYTOWN PASS NEW HANOVER INTO OLD GREYTOWN ROAD INTO N8 DROP OFF PASSENGERS ONLY AT PINETOWN M3, BACK INTO N3 INTO ALICE STREET DROP AND LOAD PASSENGERS, RETURN ALONG THE FORWARD ROUTE IN RESERVE.		



transport

Department:
Transport
Province of KwaZulu-Natal

GAZETTE

LGKZNG47-2020-MAR

REGION: ALL

1)	Application Number: APP0122701	2)	Gazette Number: LGKZNG47-2020-MAR
3)	Applicant: MS MHLAMBI ID NO. 5302195487082 Association: OSIZWENI TAXI ASSOCIATION	4)	Applicant Address: P O BOX 50266 OSIZWENI KWAZULU NATAL 2952
5)	Existing Licence Holder: NOT APPLICABLE ID NO. NOT APPLICABLE	6)	Existing Licence Holder Address: NOT APPLICABLE
7)	Type of application: NEW OPERATING LICENCE	8)	Operating Licence Number: NOTAVAILABLE
9)	Vehicle Type: MINIBUS	10)	1 X 15 (SEATED) + 0 (STANDING)
11)	Region: AMAJUBA		
12.1	2100F51205LC10151428 - NEWCASTLE TO BENONI FROM TERMINUS TURN LEFT TO VOORTREKKER STREET AND TURN LEFT TO KIRKLAND STREET AND PROCEED TILL INTERSECTION AND TURN LEFT TO ALLEN STREET, PROCEED TILL OFF- RAMP TO VOLKSRUST AND JOIN N1 NATIONAL ROAD PROCEED TILL LANGSNEK STREET IN VOLKSRUST, PROCEED TILL JOUBERT STREET AND TURN LEFT TO DAN PIENAAR STREET AND TURN RIGHT TO R23 TO STANDERTON PROCEED TILL BOTHA STREET IN STANDERTON, PROCEED TILL HANDELS STREET AND PROCEED TILL LOMBARD STREET AND TURN LEFT TO R23 TO HEILDBERG TURN TO KOC STREET AND TURN LEFT TO BOUMANN STREET AND TURN LEFT TO R50 TO LEANDRA. PROCEED AND TURN LEFT TO N17 AND TURN LEFT TO R29 TO SPRINGS AND TURN LEFT TO ERMELO ROAD, PROCEED TILL SECOND AVENUE AND TURN RIGHT TO TAXI ? RANK FROM THERE TURN RIGHT TO FIRST STREET AND TURN RIGHT TO SECOND STREET AND TURN LEFT TO FOURTH AVENUE. PROCEED TILL R29 AND PROCEED TILL R51 TO BENONI AND TURN RIGHT TO PAUL KRUGER AND TURN LEFT TO MAIN REEF ROAD AND TURN LEFT TO WILSTAERD AVENUE TURN LEFT TO HARPUREVA STREET AND TURN RIGHT TO BENONI RANK NEAR THE STATION FROM BENONI TURN RIGHT TO LITON ROAD AND TURN RIGHT TO LIVERPOOL ROAD AND TURN LEFT TO LANCHESTER ROAD, TURN RIGHT TO BIRMINGHAM ROAD AND TURN RIGHT TO LINCOLN STREET TURN LEFT TO COMMISSIONER STREET, TURN LEFT VAN DYK, TURN RIGHT TO BARRY MARIAS ROAD AND TURN RIGHT TO R23 TO HEILDBERG PROCEED TILL R51 TO FRANKFORD PROCEED AND TURN RIGHT TO N3 TO WARDEN. FROM WARDEN TURN RIGHT TO R103 AND TURN RIGHT R103 AND TURN RIGHT TO R31 TOP VERDE TURN RIGHT TO R34 TO NEWCASTLE ON INTERSECTION TURN RIGHT TO ALLEN STREET TURN RIGHT TO KIRKLAND ROAD AND TURN RIGHT TO VOORTREKKER STREET AND TURN RIGHT TO NEWCASTLE TERMINUS.		
12.2	2100F52100F500047716 - OSIZWENI TO NEWCASTLE (A) OSIZWENI TAXI ASSOCIATION ROUTES TO NEWCASTLE STARTING POINTS 1. FROM SECTION C OSIZWENI (BOB'S SHOPPING COMPLEX). (A) TURN LEFT TO KHUZANI SHOPPING COMPLEX ON THE INTERSECTION TURN LEFT TO MSOMI, PROCEED AND TURN RIGHT TO MAKHANYA ROAD, PROCEED TILL INTERSECTION AND TURN RIGHT FIVE STAR SHOPPING CENTRE, TURN LEFT TO XOLANI HIGH SCHOOL ROAD, PROCEED TILL INTERSECTION AND TURN RIGHT TO EMPOMPINI CENTRE THEN TURN LEFT TO (R84) NEWCASTLE ROAD. (B) TURN RIGHT TO LONG HOMES AREA, PROCEED AND TURN LEFT TO TOPRANK, PROCEED UNTIL VALLEY CAFE INTERSECTION AND TURN RIGHT TO POLICE STATION ROAD AND ON THE INTERSECTION TURN LEFT TOWARD SIX, ZAMAZAMA, PROCEED TILL MAKHASANA INTERSECTION AND TURN RIGHT, PROCEED AND TURN LEFT TO EMPOMPINI, TURN LEFT TO (R84) NEWCASTLE ROAD. (C) PROCEED TO OSIZWENI HIGH SCHOOL TURN LEFT AND TURN RIGHT TOTOP RANK, PROCEED TILL VALLEY CAFE INTERSECTION, PROCEED TILL EGAGASINI GENERAL DEALER, PHUMLA MQASHI GENERAL DEALER, MAKHASANA GENERAL DEALER PROCEED AND TURN LEFT TO EMPOMPINI AREA AND TURN LEFT TO (R34) NEWCASTLE ROAD. TO NEWCASTLE (A) PROCEED FROM MATHUKUSA INTERSECTION WITH (R34) NEWCASTLE ROAD TILL N11 (NATIONAL ROAD) TURN TO LEFT TO N11 THEN TURN RIGHT TO LADYSMITH ROAD, ALLEN STREET AND TURN LEFT TO KIRKLAND STREET TURN RIGHT TO VOORTREKKER AND TO NEWCASTLE TERMINUS AND RETURN. (B) PROCEED FROM MATHUKUSA INTERSECTION WITH (R34) NEWCASTLE ROAD TILL INTERSECTION TURN RIGHT TO N11 (NATIONAL ROAD) AND PROCEED TILL THE LEFT OFF-RAMP TO ALBERT WESSEL DRIVE AND PROCEED TO THE THIRD INTERSECTION AND TURN RIGHT TO LADYSMITH ROAD, ALLEN STREET AND TURN LEFT TO EITHER MURCHISON OR KIRKLAND STREET TURN RIGHT TO VOORTREKKER ROAD TO NEWCASTLE TERMINUS AND RETURN ALONG THE RESERVE ROUTE TO OSIZWENI. CONDITIONS: NO PICKING UP OR DROPPING OFF ON THE N34 AND N11.		
12.3	2100F52100F500047717 - NEWCASTLE SUBURBS (EMAKHISINI) TO NEWCASTLE NEWCASTLE SUBURBS (EMAKHISINI) ROUTES CONDITIONS: PASSENGERS ARE LOADED AND OFF-LOADED ANYWHERE AT THEIR REQUEST. STARTING POINT NEWCASTLE TERMINUS FROM TERMINUS TURN LEFT TO VOORTREKKER ROAD AND TURN LEFT TO ALLEN STREET, PROCEED UNTIL DRAKENSBURG ROAD INTERSECTION AND TURN RIGHT TO DRAKENSBURG ROAD, PROCEED AND TURN LEFT TO TUGELA DRIVE AND TURN RIGHT TO VON ECK STREET, TURN LEFT TO AQUA-MARINE STREET AND TURN RIGHT TO AMETHYS STREET TURN RIGHT TO DRAKENSBURG ROAD, ON THE INTERSECTION TURN TO VICTORIA ROAD, PROCEED TILL HARDWICK STREET INTERSECTION AND TURN RIGHT TO MURCHISON ON THE SECOND INTERSECTION TURN RIGHT TO VOORTREKKER STREET, PROCEED TILL NEWCASTLE TERMINUS.		
12.4	2100F52100F500047719 - OSIZWENI TO NEWCASTLE (A) SEVENTIEN, TEKU, NINE MILES TILL MATHUKUSA INTERSECTION AND TURN RIGHT TO NEWCASTLE INDUSTRIAL, PROCEED WITH ASIPHEPHE ROAD TILL ALBERT WESSEL DRIVE ON THE THIRD INTERSECTION TURN RIGHT TO DIESEL STREET AND TURN RIGHT TO GUTENBERG ROAD AND TURN LEFT TO STEPHENSON STREET, PROCEED TILL INTERSECTION AND TURN LEFT TO MARCONI DRIVE, PROCEED AND TURN RIGHT TO ALBERT WESSEL DRIVE INTERSECTION, THEN TURN RIGHT TO FARADAY STREET AND TURN RIGHT TO INDUSTRIA STREET, PROCEED TILL INTERSECTION NEAR CEMETERY AND TURN LEFT TO VAN DER BILJ ROAD AND TURN RIGHT TO HARDWICK STREET TURN LEFT TO EITHER HARDING STREET OR MURCHISON STREET ON SECOND INTERSECTION TURN RIGHT TO ALLEN STREET AND TURN LEFT TO KIRKLAND STREET AND TURN RIGHT TO VOORTREKKER ROAD AND PROCEED TILL NEWCASTLE TERMINUS AND RETURN TO OSIZWENI. (B) (I) PROCEED FROM MATHUKUSA INTERSECTION WITH (R34) NEWCASTLE ROAD TILL N11 (NATIONAL ROAD) TURN LEFT TO N11 THEN TURN RIGHT TO LADYSMITH ROAD, ALLEN STREET AND TURN LEFT TO KIRKLAND STREET TURN RIGHT TO VOORTREKKER ROAD AND TO NEWCASTLE TERMINUS AND RETURN. (II) PROCEED FROM MATHUKUSA INTERSECTION WITH (R34) NEWCASTLE ROAD TILL INTERSECTION TURN RIGHT TO N11 (NATIONAL ROAD) AND PROCEED TILL THE LEFT OFF-RAMP TO ALBERT WESSEL DRIVE AND PROCEED TO THE THIRD INTERSECTION AND TURN RIGHT TO LADYSMITH ROAD ALLEN STREET AND TURN LEFT TO EITHER MURCHISON OR KIRKLAND STREET, TURN RIGHT TO VOORTREKKER ROAD TO NEWCASTLE TERMINUS AND RETURN.		
12.5	2100F52100F500047724 - NEWCASTLE TO VRYHEID FROM SIZWE TAXI RANK IN NEWCASTLE JOIN VOORTREKKER STREET LEFT INTO MURCHISON STREET RIGHT INTO ALLEN STREET CONTINUE ALONG LADYSMITH ROAD, LEFT INTO R23 RIGHT INTO UTRECHT ROAD RIGHT INTO R34 LEFT AT BLOOD RIVER TO R34 INTO VRYHEID CONTINUE ALONG KERK STREET TO THE STATION TAXI RANK IN VRYHEID AND RETURN OVER THE SAME ROUTE. TIME TABLE : AS AND WHEN REQUIRED TARIFF : AS PER AGREEMENT RESTRICTION : BETWEEN NEWCASTLE AND VRYHEID NO PERSONS WILL BE PICKED UP AND ALSO BETWEEN VRYHEID AND NEWCASTLE		



transport

Department:
Transport
Province of KwaZulu-Natal

GAZETTE

LGKZNG47-2020-MAR

REGION: ALL

12.6	<p>2100F52100F600047718 - OSIZWENI TO KWAMDAKANE</p> <p>FROM TOP RANK TO MOVE BETWEEN OSIZWENI AND LEKKERWATER AREA TILL YOU CROSS THE BRIDGE OF NTEDEKA RIVER. CONTINUE AND MOVE BETWEEN MAFALAWANE AND (42) OR INVERNESS AREA. PROCEED TILL SKRAAM AREA NEAR RAMLAN STORE AND PROCEED TILL YOU CROSS MBABANE RIVER NEAR SPOOKMILL FARM AND PROCEED TILL SPRINGBOKLAAGTE, PROCEED TILL BLACKBANK PRIMARY SCHOOL, FAIRBREEZE PRIMARY SCHOOL AND KILKEEL PRIMARY SCHOOL, PROCEED TILL ANNIEVALE AREA TILL MDAKANE TERMINUS AND BACK TO OSIZWENI.</p>
12.7	<p>2202BQ11001710189156 - NEWCASTLE TO BENONI</p> <p>LONG DISTANCE NEWCASTLE TO BENONI AND BACK STARTING POINT</p> <p>STARTING POINT NEWCASTLE TERMINUS FROM TERMINUS TURN LEFT TO VOORTREKKER STREET AND TURN LEFT TO KIRKLAND STREET AND TURN LEFT TO ALLEN STREET. PROCEED TILL OFF-RAMP AND TURN LEFT TO N1 (NATIONAL ROAD) TO VOLKSRUST (NO PICKING UP OR DROPPING OFF IN VOLKSRUST). FROM N11 PROCEED TILL LANGSNEK STREET, VOLKSRUST. PROCEED TILL JOUBERT STREET AND TURN LEFT TO DAN PIENAAR STREET AND TURN RIGHT TO R23 TO STANDERTON (NO PICKING UP OR DROPPING OFF IN STANDERTON). PROCEED TILL BOTHA STREET, STANDERTON. PROCEED TILL HANDEL STREET AND PROCEED TILL LOMBARD STREET AND TURN LEFT TO R23 TO HEIDELBERG (NO PICKING UP OR DROPPING OFF IN HEIDELBERG), R42 PAST NIGEL, R51 TO SPRINGS, PROCEED AND TURN LEFT TO N17 AND TURN LEFT TO R29 TO SPRINGS AND TURN LEFT TO ERMELO ROAD. PROCEED TILL SECOND AVENUE TURN RIGHT TO SPRINGS TAXI RANK (DROP OFF ON FORWARD JOURNEY ONLY). FROM THERE TURN RIGHT TO FIRST STREET AND TURN RIGHT TO SECOND STREET AND TURN LEFT TO FOURTH AVENUE AND PROCEED TILL R9. PROCEED TILL R51 TO BENONI AND TURN RIGHT TO PAUL KRUGER AND TURN LEFT TO MAIN REEF ROAD AND TURN LEFT TO WILSTEAD AVENUE AND TURN LEFT TO HARPUR EVE STREET AND TURN RIGHT TO BENONI STATION TAXI RANK. FROM BENONI STATION TAXI RANK TURN TO LUTON ROAD AND TURN RIGHT TO LIVERPOOL ROAD AND TURN LEFT TO LANCASTER ROAD, TURN RIGHT TO BIRMINGHAM ROAD TURN RIGHT TO LINCOLN STREET TURN LEFT TO COMMISSIONER STREET AND TURN LEFT TO VAN DYK ROAD. TURN RIGHT TO BARRY MARAIS ROAD AND TURN RIGHT TO R3 TO HEIDELBERG, RETURN VIA SAME ROADS AS FORWARD JOURNEY VIA HEIDELBERG, STANDERTON, VOLKSRUST.</p>
12.8	<p>2202BQ2100F500189159 - NEWCASTLE TO NEWCASTLE SUBURBS (EMAKHISINI)</p> <p>NEWCASTLE SUBURBS (EMAKHISINI) ROUTES</p> <p>CONDITIONS: PASSENGERS ARE LOADED AND OFF-LOADED ANYWHERE AT THEIR REQUEST.</p> <p>STARTING POINT</p> <p>NEWCASTLE TERMINUS</p> <p>FROM TERMINUS TURN LEFT TO VOORTREKKER ROAD AND TURN LEFT TO ALLEN STREET, PROCEED UNTIL DRAKENSBERG ROAD INTERSECTION AND TURN RIGHT TO DRAKENSBERG ROAD, PROCEED AND TURN LEFT TO TUGELA DRIVE AND TURN RIGHT TO VON ECK STREET, TURN LEFT TO AQUA-MARINE STREET AND TURN RIGHT TO AMETHYS STREET TURN RIGHT TO DRAKENSBERG ROAD, ON THE INTERSECTION TURN TO VICTORIA ROAD, PROCEED TILL HARDWICK STREET INTERSECTION AND TURN RIGHT TO MURCHISON ON THE SECOND INTERSECTION TURN RIGHT TO VOORTREKKER STREET, PROCEED TILL NEWCASTLE TERMINUS</p>
12.9	<p>2202BS2100F500050319 - OSIZWENI TO NEWCASTLE</p> <p>FROM SECTION C OSIZWENI (BOB'S SHOPPING COMPLEX).</p> <p>ROUTES</p> <p>(A) TURN LEFT TO KHUZANI SHOPPING COMPLEX ON THE INTERSECTION TURN LEFT TO MSOMI, PROCEED AND TURN RIGHT TO MAKHANYA ROAD, PROCEED TILL INTERSECTION AND TURN RIGHT TO FIVE STAR SHOPPING CENTRE, TURN LEFT TO XOLANI HIGH SCHOOL ROAD, PROCEED TILL INTERSECTION AND TURN RIGHT TO EMPOMPINI CENTRE THEN TURN LEFT TO (R34) NEWCASTLE ROAD.</p> <p>(B) TURN RIGHT TO LONG HOMES AREA, PROCEED AND TURN LEFT TO TOP RANK, PROCEED UNTIL VALLEY CAFÉ INTERSECTION AND TURN RIGHT TO POLICE STATION ROAD AND ON THE INTERSECTION TURN LEFT TO WARD SIX, ZAMAZAMA, PROCEED TILL MAKHASANA INTERSECTION AND TURN RIGHT, PROCEED AND TURN LEFT TO EMPOMPINI, TURN LEFT TO (R34) NEWCASTLE ROAD.</p> <p>(C) PROCEED TO OSIZWENI HIGH SCHOOL TURN LEFT AND TURN RIGHT TO TOP RANK, PROCEED TILL VALLEY CAFÉ INTERSECTION, PROCEED TILL EGAGASINI GENERAL DEALER, PHUMLA MQASHI GENERAL DEALER, MAKHASANA GENERAL DEALER, PROCEED AND TURN LEFT TO EMPOMPINI AREA AND TURN LEFT TO (R34) NEWCASTLE ROAD.</p> <p>TO NEWCASTLE.</p> <p>A) PROCEED FROM MATHUKUSA INTERSECTION WITH (R34) NEWCASTLE ROAD TILL N11 (NATIONAL ROAD) TURN TO LEFT TO N11 THEN TURN RIGHT TO LADYSMITH ROAD, ALLEN STREET AND TURN LEFT TO KIRKLAND STREET TURN RIGHT TO VOORTREKKER ROAD AND TO NEWCASTLE TERMINUS AND RETURN.</p> <p>B) PROCEED FROM MATHUKUSA INTERSECTION WITH (R34) NEWCASTLE ROAD TILL INTERSECTION TURN RIGHT TO N11 (NATIONAL ROAD) AND PROCEED TILL THE LEFT OFF-RAMP TO ALBERT WESSEL DRIVE AND PROCEED TO THE THIRD INTERSECTION AND TURN RIGHT TO LADYSMITH ROAD, ALLEN STREET AND TURN LEFT TO EITHER MURCHISON OR KIRKLAND STREET, TURN RIGHT TO VOORTREKKER ROAD TO NEWCASTLE TERMINUS AND RETURN ALONG THE REVERSE ROUTE TO OSIZWENI.</p> <p>CONDITIONS: NO PICKING UP OR DROPPING OFF ON THE R34 AND N11</p>
12.10	<p>2202BS2202BQ00151424 - OSIZWENI TO UTRECHT</p> <p>NEWCASTLE TERMINUS TO SURBURBS (MAKHISHINI).</p> <p>FROM TERMINUS TURN LEFT TO VOORTREKKER ROAD AND TURN LEFT TO KIRKLAND STREET AND PROCEED TILL INTERSECTION AND TURN LEFT TO ALLEN STREET PROCEED TILL DRAKENSBERG ROAD INTERSECTION AND LEFT TO DRAKENSBERG ROAD PROCEED AND TURN LEFT TO TUGELA DRIVE AND TURN RIGHT TO VON ECK STREET, TURN LEFT TO AQUAMARINE STREET AND TURN RIGHT TO AMETHYS AND TURN RIGHT TO DRAKENSBURG ROAD ON THE INTERSECTION TURN TO VICTORIA ROAD PROCEED TILL HARDWICK STREET INTERSECTION AND TURN RIGHT TO MURCHISON ROAD ON THE SECOND INTERSECTION TURN RIGHT TO VOORTREKKER STREET PROCEED TILL NEWCASTLE TERMINUS AND RETURN.</p> <p>(B) ON DRAKENSBERG INTERSECTION TURN RIGHT TO DRAKENSBERG ROAD AND PROCEED BETWEEN BARRY HERTZOG PARK AND MAJUBA PARK PROCEED TILL NCANDU PARK AND MOVE UNTIL THE END OF DRAKENSBERG ROAD AND RETURN TO TERMINUS.</p>
12.11	<p>2202BS2202BQ00151425 - OSIZWENI TO KWA MADAKANE TERMINUS.</p> <p>FROM TOP RANK MOVE BETWEEN OSIZWENI AND LEKKERWATER AREA TILL YOU CROSS NTEDEKA RIVER PROCEED TO MOVE BETWEEN MAFALAWANE AND KWA MHLABA AREA AND PROCEED TILL SKAAN AREA VIA RAMLAN STORE TILL YOU CROSS MBABANE RIVER AND PROCEED TO MOVE BETWEEN SPOOKMILL AND SPRINGBOKLAAGTE PROCEED TILL BLACKBANK SCHOOL AREA, FAIRBREEZE EMFUNDWENI AREA PROCEED TILL ANNIEVALE AREA TILL KWA ? MADAKANE TERMINUS AND RETURN TO OSIZWENI.</p>



transport

Department:
Transport
Province of KwaZulu-Natal

GAZETTE

LGKZNG47-2020-MAR

REGION: ALL

12.12	<p>2202BS2202BR00151426 - OSIZWENI TO MADADENI.</p> <p>FROM SECTION C OSIZWENI (BOB'S SHOPPING COMPLEX) TURN LEFT TO KHUZANI SHOPPING COMPLEX ON THE INTERSECTION TURN LEFT TO MSOMI PROCEED AND TURN RIGHT TO KWA ? MAKHANYA ROAD PROCEED AND TURN RIGHT TO FIVES STAR SHOPPING CENTRE TURN LEFT XOLANI HIGH SCHOOL, PROCEED TILL INTERSECTIO AND TURN RIGHT TO EMPOMPINI CENTRE THEN TURN LEFT TO R84 ROAD TO NEWCASTLE PROCEED STRAIGHT TO SEVENTIEN, THEKU NINE MILES AND PROCEED TILL ON THE INTERSECTION TURN RIGHT TO MADADENI INDUSTRIAL AREA ROAD PROCEED TILL INDUSTRIAL AREA SECTION AND PROCEED BETWEEN SECTION6 AND INDUSTRIAL AREA PROCEED TILL SECTION6 AND SECTION 7 INTERSECTION AND TURN LEFT TO SECTION 6 BOUNDARY ROAD BETWEEN SECTION 6 AND SECTION 7 PROCEED VIA MADODA SHOPPING COMPLEX AND TURN LEFT TO AMAZULU HIGH SCHOOL ROAD AND ON THE INTERSECTION TURN RIGHT AND PROCEED TILL MADADENI HOSPITAL AND ZENZELE SHOPPING COMPLEX ON THE INTERSECTION TURN RIGHT AND PROCEED TILL INTERSECTION TURN LEFT TO MADADENI SHOPPING CHECKERS AREA AND PROCEED TILL CLINIC INTERSECTION AND TURN LEFT BETWEEN SECTION2 AND 3 ROAD TILL INTERSECTION AND TURN LEFT TO MAGISTRATE ROAD AND PROCEED TILL MAGISTRATE AREA AND RETURN TO OSIZWENI</p> <p>(B). ON MADADENI I9NDUSTRIAL AREA INTERSECTION TURN LEFT TO MADADENI BOUNDARY ROAD AND PROCEED TILL MADADENI HOSPITAL INTERSECTION AND TURN RIGHT TO MADADENI HOSPITAL AND PROCEED TILL ZENZELE COMPLEX INTERSECTION AND PROCEED TILL INTERSECTION AND TURN LEFT TO CHECKERS ROAD AND PROCEED TILL CLINIC INTERSECTION AND TURN LEFT BETWEEN SECTION2 AND 3 ROAD TILL INTERSECTION AND TURN LEFT TO MAGISTRATE AREA AND RETURN TO OSIZWENI.</p> <p>(C). AT THEKU INTERSECTION TURN RIGHT TO BLAAWBOSCH AREA AND PROCEED BETWEEN BLAAWBOSCH AND SECTION7 ROAD ON THE INTERSECTION TURN LEFT TO SECTION 7 ROAD PROCEED TILL SECTION 6 AND SEVEN INTERSECTION ON AND TURN RIGHT TO BOUNDARY ROAD PROCEED VIA MADODA SHOPPING COMPLEX AND TURN LEFT TO AMA-ZULU HIGH SCHOOL ROAD AND ON INTERSECTION TURN RIGHT TILL INTERSECTION TURN RIGHT AND PROCEED AND TURN LEFT TO CHECKERS ROAD AND PROCEED TILL CLINIC INTERSECTION AND TURN LEFT BETWEEN SECTION 2 AND 3 ROAD PROCEED TILL INTERSECTION AND TURN LEFT TO MAGISTRATE ROAD PROCEED TILL MAGISTRATE AREA AND RETURN TO OSIZWENI.</p>
12.13	<p>2202BS2202BS00151427 - OSIZWENI TO KWA MHLABA.</p> <p>FROM OSIZWENI SHOPPING COMPLEX (SCORE AND SHOPRITE STORE) TURN LEFT TO POLICE STATION AND PROCEED TILL VALLEY CAFÉ INTERSECTION AND TUN TO TOP RANK AND PROCEED AND TURN RIGHT AND MOVE BETWEEN LONGHOMES TO OSIZWENI HIGH SCHOOL PROCEED BETWEEN SECTION E AND D PROCEED VIA CJB SHOPPING COMPLEX PROCEED AND TURN RIGHT TO FULATHELA AREA PROCEED VIA INVERNESS PRIMARY SCHOOL, PROCEED BETWEEN FULATHELA VIA KWA ? MHLABA ROAD AND PROCEED TILL KWA ? MHLABA AREA AND RETURN TO OSIZWENI.</p>

CONTINUES ON PAGE 258 - PART 3



KWAZULU-NATAL PROVINCE
KWAZULU-NATAL PROVINSIE
ISIFUNDAZWE sAKWAZULU-NATALI

Provincial Gazette • Provinsiale Koerant • Igazethi Yesifundazwe

(Registered at the post office as a newspaper) • (As 'n nuusblad by die poskantoor geregistreer)
(Irejistiwee njengephephandaba eposihhovisi)

PIETERMARITZBURG

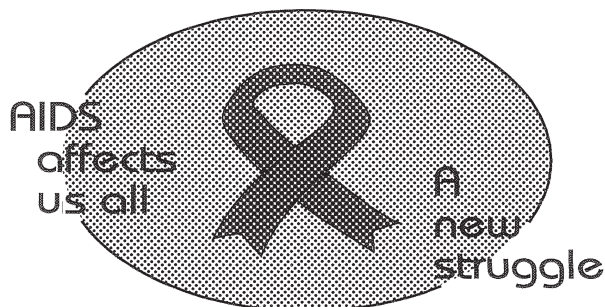
Vol. 14

2 JULY 2020
2 JULIE 2020
2 KUNTULIKAZI 2020

No. 2192

PART 3 OF 3

We all have the power to prevent AIDS



**AIDS
HELPLINE**

0800 012 322

DEPARTMENT OF HEALTH

Prevention is the cure

N.B. The Government Printing Works will not be held responsible for the quality of "Hard Copies" or "Electronic Files" submitted for publication purposes

ISSN 1994-4558



02192



9 771994 455008



transport

Department:
Transport
Province of KwaZulu-Natal

GAZETTE

LGKZNG47-2020-MAR

REGION: ALL

1)	Application Number: APP0122705	2)	Gazette Number: LGKZNG47-2020-MAR
3)	Applicant: W MADADASE ID NO. 6107305753086 Association: KOKSTAD TAXI OWNERS ASSOCIATION	4)	Applicant Address: P O BOX 828 KOKSTAD 4700
5)	Existing Licence Holder: NOT APPLICABLE ID NO. NOT APPLICABLE	6)	Existing Licence Holder Address: NOT APPLICABLE
7)	Type of application: NEW OPERATING LICENCE	8)	Operating Licence Number: NOTAVAILABLE
9)	Vehicle Type: MINIBUS	10)	1 X 15 (SEATED) + 0 (STANDING)
11)	Region: SISONKE		
12.1	21009Z21004R10052948 - KOKSTAD TO DURBAN FROM DOWER STREET (KOKSTAD TAXI RANK) ALONG MAIN STREET, JOIN GROOM STREET, AND JOIN HOPE STREET, JOIN R56 DROP AND PASS UMZIMKULU, IXOPO, RICHMOND AND THORNVILLE JOIN UMLAAS ROAD TO N3 TO GREY/ BROAD STREET TO SMITH STREET TO M4 TO BROOK STREET INTO BEREA TAXI RANK IN DURBAN. ON RETURN FROM BEREA TAXI RANK TO THEATRE LANE, JOIN WEST STREET INTO RUSSEL STREET INTO N3 AND USE THE FORWARD ROUTE TO KOKSTAD IN REVERSE.		
12.2	22024E11008Z10052951 - KOKSTAD TO JOHANNESBURG FROM DOWER STREET (KOKSTAD TAXI RANK) JOIN MAIN STREET, GROOM STREET, HOPE STREET, R56 TO UMZIMKULU, IXOPO, RICHMOND JOIN R617 JOIN ALEXANDRA ROAD TO COMMERCIAL ROAD IN PIETERMARITZBURG, JOIN N8 DROP AND PASS HOWICK, MOOI RIVER, HARRISMITH, WARDEN, VILLERS, HIEDELBERG, BOKSBURG, SPRUIT AND ALBERTON STREET JOIN M2 TO RISSIK STREET TO BREE STREET TO WANDERERS STREET TO PARK STATION TAXI RANK. ON RETURN JOIN WOLMARANS STREET TO M2 HIGHWAY AND JOIN N8 AND USE THE SAME ROUTE TO KOKSTAD IN REVERSE.		
12.3	22024E11008Z10052953 - KOKSTAD TO JOHANNESBURG FROM DOWER STREET (KOKSTAD TAXI RANK) INTO MAIN STREET JOIN R894 TO FRANKLIN, TO SWARTBERG, DROP AND PASS UNDERBURG, BULWER, BOSTON, MPHOMENI, JOIN N3 AT HOWICK THEN DROP AND PASS MOOIRIVER, ESTCOURT, JOIN N1 TO LADYSMITH THROUGH MAIN STREET REJOIN THE N11 THEN DROP AND PASS LADYSMITH, DANHAUSER, NEWCASTLE, VOLKRUST, JOIN R23 TO STANDERTON ALONG R23/ R546/R547/R50 AND ALONG R546 DROP AND PASS EMBALENHLE SECUNDA TO LEANDRA, JOIN N17 DROP AND PASS DEVON, SPRINGS, BRAKPAN, GERMISTON TO M2 TO RISSIK STREET TO BREE STREET TO WANDERERS STREET TO PARK STATION TAXI RANK IN JOHANNESBURG AND ON RETURN JOIN WOLMARANS STREET TO M2 HIGHWAY TO N8 AND VIA THE SAME ROUTE TO KOKSTAD IN REVERSE.		
12.4	22024E1205GJ10052950 - KOKSTAD TO JOHANNESBURG FROM DOWER STREET (KOKSTAD TAXI RANK) INTO MAIN STREET, JOIN R894 VIA FRANKLIN, SWARTBERG AND JOIN R617 TO UNDERBERG, BULWER, BOSTON, MPHOMENI, JOIN N3 AT HOWICK DROP AND PASS MOOI RIVER, HARRISMITH, WARDEN, VILLERS, HEILDBERG, BOKSBURG, SPRUIT, ALBERTON, JOIN M2 TO RISSIK STREET, INTO DE VILLERS STREET TO JOHANNESBURG TAXI RANK AT PARK STATION IN GAUTENG, AND ON RETURN JOIN WOLMARANS STREET TO M2 HIGHWAY TO N8 AND USE SAME ROUTE TO KOKSTAD IN REVERSE.		
12.5	22024E1205GJ10127435 - KOKSTAD TO CARLTONVILLE. FROM DOWER STREET, MAIN STREET JOIN R894 TO FRANKLIN TO SWARTBERG, DROP OFF PASSENGERS AND PASS UNDERBERG, BULWER, BOSTON, MPHOMENI, JOIN N3 AT HOWICK DROP OFF PASSENGERS AND PASS MOOI RIVER, ESTCOURT, PASS DEVON, SPRINGS, BRAKPAN, GERMISTON TO M2 TO RISSIK STREET TO BREE STREET TO WANDERERS STREET TO PARK STATION TAXI RANK IN JOHANNESBURG TO KRUGERSDORP TO WESTONORIA, BEKKERSDALE TO CARLTONVILLE TAXI RANK AND BACK THE SAME ROUTE TO JOHANNESBURG AND JOIN WOLMARANS STREET TO M2 HIGHWAY TO N8 AND N3 AND SAME ROUTE TO KOKSTAD.		
12.6	22024E21009Z00052941 - KOKSTAD TO LUSIKISIKI FROM KOKSTAD TAXI RANK IN DOWER STREET JOIN MAIN STREET, JOIN HOPE STREET REJOIN R56 TO N2 DROP AND PASS PAKADE R61 TO FLAGSTAFF TAXI RANK IN MAIN STREET PASS R61 TO LUSIKISIKI TAXI RANK R61 TO PORT ST JOHNS AND ON RETURN SAME ROUTE TO KOKSTAD IN REVERSE.		
12.7	22024E2100H310052944 - KOKSTAD TO PIETERMARITZBURG. FROM DOWER STREET (KOKSTAD TAXI RANK) JOIN MAIN STREET, GROOM STREET JOIN HOPE STREET REJOIN R56 DROP AND PASS UMZIMKULU, IXOPO, RICHMOND, THORNVILLE, JOIN ALEXANDRA STREET / ROAD TO FRENCH ROAD TO EDENDALE ROAD/R103/M70 TO STATION ROAD TAXI RANK IN PIETERMARITZBURG AND ON RETURN SAME ROUTE TO KOKSTAD IN REVERSE.		
12.8	22024E2100H310052945 - KOKSTAD TO PIETERMARITZBURG. FROM DOWER STREET (KOKSTAD TAXI RANK) ALONG MAIN STREET JOIN R894 DROP AND PASS R617 FRANKLIN TO SWARTBERG JOIN R617 DROP AND PASS UNDERBERG R617 BULWER AND BOSTON JOIN M70/ EDENDALE ROAD TO STATION ROAD TO TAXI RANK IN PIETERMARITZBURG AND ON RETURN SAME ROUTE TO KOKSTAD		
12.9	22024E22019O10052934 - 1. KOKSTAD TO UMTATA FROM DOWER STREET (KOKSTAD TAXI RANK), JOIN MAIN STREET, TURN TO GROOM STREET JOIN HOPE STREET, REJOIN R56 TO N2 DROP AND PASS PAKADE STATION N2 TURN OFF TO NTSIZWE ROAD IN MOUNT AYLIFF TAXI RANK, JOIN R66 TO MOUNT FRERE TAXI RANK AT MAIN ROAD, N2 TO QUMBU, N2 TO TSOLO N2 UMTATA THROUGH MADERIA STREET TO YOLK STREET TO MAIN RANK IN UMTATA AND RETURN ALONG THE SAME ROUTE TO KOKSTAD.		
12.10	22024E22019O10052935 - KOKSTAD TO MATATIELE FROM DOWER STREET (KOKSTAD TAXI RANK) JOIN MAIN STREET, JOIN BARKER STREET, JOIN HOPE STREET TURN TO R56 DROP AND PASS CEDARVILLE R56 TO MAIN STREET TAXI RANK IN MATATIELE AND ON RETURN ALONG THE SAME ROUTE TO KOKSTAD IN REVERSE.		
12.11	22024E22024E00052943 - KOKSTAD TO TABANKULU FROM KOKSTAD TAXI RANK DOWER STREET JOIN MAIN STREET, TURN TO GROOM STREET JOIN HOPE STREET R56 REJOIN R56 TO N2 DROP AND PASS PAKADE STATION TURN OFF TO NTSIZWA STREET DROP AT TAXI RANK JOIN R66 TURN OFF PUTHI TO TABANKULU TAXI RANK AT MAIN STREET AND ON RETURN SAME ROUTE TO KOKSTAD IN REVERSE.		
12.12	22024E22024E00052947 - 9. KOKSTAD TO MOUNT AYLIFF FROM DOWER STREET (KOKSTAD TAXI RANK) ALONG MAIN STREET, JOIN GROOM STREET, AND JOIN HOPE STREET, JOIN R56, INTO N2 (DROP OF PASSENGERS), PASS PAKADE STATION INTO NTSIZWA ROAD, INTO MOUNT AYLIFF TAXI RANK AND RETURN SAME ROUTE TO KOKSTAD.		



transport

Department:
Transport
Province of KwaZulu-Natal

GAZETTE

LGKZNG47-2020-MAR

REGION: ALL

12.13	22024E22024E00052949 - 11.FROM KOKSTAD TO OTHER PROVINCES: FREESTATE, GAUTENG, CAPE, ETC. FROM DOWER STREET (KOKSTAD TAXI RANK) REJOIN MAIN STREET, JOIN HOPE STREET, REJOIN R56 TO UMZIMKULU DROP AND PASS IXOPO, RICHMOND, THORNVILLE JOIN ALEXANDRA ROAD TO COMMERCIAL ROAD IN PIETERMARITZBURG, JOIN N6 DROP AND PASS HOWICK, HARRISMITH, WARDEN TO R103 TO R546 VREDE, PERDEKOP TO STANDERTON THROUGH R50/R546/R547/R25 AND ALONG R547 TO EMBALENHLE TAXI RANK IN MPUMALANGA AND ON RETURN BY THE SAME ROUTE TO KOKSTAD.
12.14	22024E22024E00052955 - KOKSTAD TO GCADINJA FROM DOWER STREET TAXI RANK INTO MURRAY STREET, INTO MAKAE ROAD, INTO STEMERE STREET, INTO MATHE STREET, INTO MASINYANE ROAD, INTO MOYANA ROAD, INTO JULY ROAD, INTO SIWELA LANE, INTO NKOYNA ROAD, INTO GCADINJA ROAD AND RETURN.
12.15	22024E22024E00052956 - KOKSTAD TO FRANKLIN FROM (KOKSTAD TAXI RANK) DOWER STREET ALONG MAIN STREET, HOPE STREET, JOIN R56 TO PAKADE STATION, JOIN R61 TO FORT DONALD AND RETURN ALONG THE SAME ROUTE TO KOKSTAD. FROM KOKSTAD TAXI RANK DOWER STREET, JOIN MAIN STREET, JOIN R94 TO FRANKLIN R617 AND BACK ON THE SAME ROUTE TO KOKSTAD.
12.16	22024E22024E00052957 - KOKSTAD TO GOGELA FROM KOKSTAD TAXI RANK DOWER STREET JOIN MAIN STREET JOIN R56 PASS THE MAXIMUM PRISION TO GOGELA TAXI RANK AND ON RETURN SAME ROUTE TO KOKSTAD. FROM KOKSTAD TAXI RANK DOWER STREET JOIN MAIN STREET TO HOPE STREET TO R56 TO PAKKIES TAXI RANK AND ON RETURN SAME ROUTE TO KOKSTAD.KOKSTAD - NTSIKENI. FROM KOKSTAD TAXI RANK DOWER STREET JOIN HOPE STREET TO R56 TO NTSIKENI TAXI RANK AND RETURN ALONG THE SAME ROUTE TO KOKSTAD.
12.17	22024E22024E00052958 - KOKSTAD TO PAKKIES FROM KOKSTAD TAXI RANK DOWER STREET JOIN MAIN STREET TO HOPE STREET TO R56 TO PAKKIES TAXI RANK AND ON RETURN SAME ROUTE TO KOKSTAD.
12.18	22024E22024E00052960 - KOKSTAD TO NTSIKENI. FROM KOKSTAD TAXI RANK DOWER STREET JOIN HOPE STREET TO R56 TO NTSIKENI TAXI RANK RETURN ALONG THE SAME ROUTE TO KOKSTAD.
12.19	22024E22024E00052962 - KOKSTAD TO UMZIMKULU FROM DOWER STREET (KOKSTAD TAXI RANK)MAIN STREET,GROOM STREET HOPE STREET JOIN R56 TO UMZIMKULU TAXI RANK AND BACK SAME ROUTE TO KOKSTAD.
12.20	22024E22024E00127316 - KOKSTAD TO MOUNT FLETCHER FROM DOWER STREET,MAIN STREET, JOIN BARKER STREET, JOIN HOPE STREET, TURN TO R56, DROP OFF PASSWNGERS AND PASS CERDAVILLE R56 TO MAIN STREET, DROP OFF PASSENGERS AND PASS STATION ROAD IN MATATIELE, JOIN MAIN STREET TO R56 TO MAIN STREET IN MOUNT FLETCHER AND BACK SAME ROUTE TO KOKSTAD.
12.21	22024E22024E00127317 - KOKSTAD TO CEDARVILLE FROM DOWER STREET, JOIN MAIN STREET, JOIN BARKER STREET, JOIN HOPE STREET, TURN TO R56 TO CEDARVILLE R56 TO MAIN STREET TAXI AND BACK SAME ROUTE TO KOKSTAD.
12.22	22024E22024E00127322 - KOKSTAD TO MT FRERE FROM DOWER STREET, MAIN STREET, TURN TO GROOM STREET, JOIN HOPE STREET.REJOIN R56 TO N2, DROP PASSENGERS AND PASS PAKADE STATION N2 TO MT AYLIFF, JOIN R56 TO MT FRERE TAXI RANK AND BACK SAME ROUTE TO KOKSTAD.
12.23	22024E22024E00127427 - KOKSTAD TO SWARTBERG FROM DOWER STREET, MAIN STREET,JOIN R94, DROP OFF PASSENGERS AND PASS R617, DROP OFF PASSENGERS AND PASS FRANKLIN TO SWARTBERG TAXI RANK AND BACK SAME ROUTE TO KOKSTAD.
12.24	22024E22024E00127428 - KOKSTAD TO TIGER HOEK FROM DOWER STREET, MAIN STREET JOIN GROOM STREET, JOIN HOPE STREET TO R56 TURN LEFT TO SINGISI ROAD, DROP OFF PASSENGERS AND PASS NGWINJINI TO TIGERHOEK TAXI RANK AND BACK SAME ROUTE TO KOKSTAD.
12.25	22024E22024E00127431 - KOKSTAD TO NGWINJINI FROM DOWER STREET, MAIN STREET, REJOIN HOPE STREET TO R56, TURN LEFT TO SINGISI ROAD TO NGWINJINI TAXI RANK AND BACK SAME ROUTE TO KOKSTAD.
12.26	22024E22026D10127323 - 26. KOKSTAD TO HARDING FROM DOWER STREET, MAIN STREET, TURN TO GROOM STREET, JOIN HOPE STREET, REJOIN R56 PASS STAFFORD'S POST, JOIN N2 TO HARDING RANK IN MAIN STREET AND ON RETURN SAME ROUTE TO KOKSTAD.
12.27	22024E22065P10052946 - 8.KOKSTAD TO HAMMERSDALE. FROM DOWER STREET (KOKSTAD TAXI RANK) ALONG MAIN STREET JOIN GROOM STREET AND JOIN HOPE STREET REJOIN R56 TO UMZIMKULU DROP AND PASS IXOPO, RICHMOND, THORNVILLE, JOIN UMLAAS ROAD TO N3 JOIN R103 TO NTSIMBINI ROAD TO GEORGEDALE/ OLD MAIN ROAD MEYIWA ROAD TO MCOYI RANK IN MPUMALANGA IN HAMMARSDALE AND ON RETURN SAME ROUTE TO KOKSTAD.
12.28	22024E22067A10127324 - KOKSTAD TO PORT SHEPSTONE FROM DOWER STREET, MAIN STREET, TURN TO GROOM STREET, JOIN HOPE STREET, REJOIN R56, PASS STAFFORD'S POST, JOIN N2, DROP OFF PASSENGERS AND PASS HARDING, PASS IZINGOLWENI TO MARBURG TO POST SHEPSTONE AND BACK SAME ROUTE TO KOKSTAD.
12.29	22024E31001F10052940 - 3.KOKSTAD TO BIZANA FROM DOWER STREET (KOKSTAD TAXI RANK) JOIN MAIN STREET, TURN TO GROOM STREET, JOIN HOPE STREET, REJOIN R56 TO N2 DROP AND PASS R61 PAKADE STATION TURN MAGUSHENI R61 TO BIZANA TAXI RANK IN MAIN STREET AND ON RETURN SAME ROUTE TO KOKSTAD.
12.30	22024E3203J10127314 - KOKSTAD TO FLAGSTAFF FROM DOWER STREET, MAIN STREET, TO GROOM STREET JOIN HOPE STREET, REJOIN R56 TO N2, DROP OFF PASSENGERS AND PASS R61 PAKADE STATION JOIN R61, PASS MAGUSHENI TO FLAGSTAFF TAXI RANK AND BACK SAME ROUTE TO KOKSTAD.
12.31	22024E7204W610052954 - KOKSTAD TO WELKOM FROM DOWER STREET (KOKSTAD TAXI RANK) INTO MAIN STREET JOIN R94 DROP AND PASS FRANKLIN TO SWARTBURG, JOIN R617 VIA UNDERBURG, BULWER, BISTON, MPOPHOMENI JOIN N3 AT HOWICK DROP AND MOOI RIVER, ESTCOURT TO HARRISMITH JOIN N6 DROP AND PASS BETHLEHEM,SENEKAL TO R70 DROP AND PASS VENTERSBURG HENNEEMAN TO THABONG MOTHUSI TAXI RANK IN WELKOM IN THE FREE STATE PROVINCE AND ON RETURN USE THE SAME ROUTE TO KOKSTAD IN REVERSE.
12.32	2206WA2206WA00053271 - THEMBENI TO ISITHEBE FROM THEMBENI TAXI RANK PICK UP PASSENGERS AND PROCEED TO GRAVEL ROAD PICKING UP AND DROPPING PASSENGERS AT NGUBANDE, NSIMBINI, TSHENI, SINETHEMBA, MAPHATHA STORE, EZIHLABATHINI, MBOKAZI AND EPSINI, TURN LEFT INTO NEMBE ROAD AND KWA-MANGELE AND FOLLOW THE SAME AS ON ROUTE NO.3, DROP-OFF PASSENGERS AT ISITHEBE DIRECT AND RETURN, ALTERNATIVELY, PICK UP PASSENGERS AT NSIMBINI, NGUBANDE, CORNER HOUSE, THEMBENI, MAGWAZA AND TURN RIGHT TO NDULINDE GRAVEL ROAD AND RIGHT ON MAIN ROAD R59 DROP-OFF AND PICK-UP PASSENGERS AT ISITHEBE DIRECT AND RETURN



transport

Department:

Transport

Province of KwaZulu-Natal

GAZETTE

LGKZNG47-2020-MAR

REGION: ALL

12.33	KZPRERC2770668 - KOKSTAD TO EXTENSION 7 FROM KOKSTAD TAXI RANK IN DOWER STREET, TURN LEFT INTO MAIN STREET, LEFT INTO BARKER STREET, TURN RIGHT INTO HOPE STREET, TURN LEFT INTO WYLDE ROAD INTO ELLIOT STREET TO THE HOSPITAL, TURN LEFT TO R56 TOWARDS BONGWENI CMAX PRISON, BACK IN TO R56 TURN LEFT INTO ELLIOT STREET JOIN STRACHAN STREET, THEN TURN LEFT TO JOIN HOPE STREET, TURN LEFT TO EXTENSION 7 AND JOIN MT CURRIE DRIVE AND RETURN TO KOKSTAD TAXI RANK.
12.34	KZPRERC2770717 - KOKSTAD TO SHAYAMOYA FROM KOKSTAD TAXI RANK IN DOWER STREET, TURN LEFT INTO MAIN STREET TURN LEFT TO BARKER STREET, JOIN HOPE STREET, TURN LEFT INTO AVENUE STREET TURN LEFT TO MURRAY STREET INTO MT CURRIE ROAD TURN LEFT TO NKOSI ALBERT LUTHULI ROAD JOIN JOE SLOVO, TURN RIGHT TO ROBERT SOBUKWE ROAD TURN RIGHT TO SOLOMON MAHLANGU ROAD TURN LEFT TO STEVE BIKO ROAD, TURN RIGHT TO CHRIS HANI JOIN THABO MBEKI ROAD, TURN RIGHT JOIN CHRIS HANI STREET AND TURN LEFT JOIN R617, JOIN HOPE STREET BACK TO KOKSTAD TAXI RANK.
12.35	KZPRERC2770766 - KOKSTAD TO KRANSDRRAI FROM KOKSTAD TAXI RANK IN DOWER STREET, MAIN STREET, JOIN HOPE STREET, R617 PROCEED AND TURN RIGHT INTO D609, TURN LEFT INTO D631, TURN RIGHT INTO D644 (KRANSDRRAI) AND RETURN TO KOKSTAD TAXI RANK.
12.36	KZPRERC2770815 - KOKSTAD TO WYNSBURG FROM KOKSTAD TAXI RANK IN DOWER STREET, MAIN STREET, JOIN HOPE STREET, R617 PROCEED AND TURN RIGHT TO D609 TURN RIGHT INTO D662 TO WYNSBURG AND RETURN TO KOKSTAD TAXI RANK.
12.37	KZPRERC2770864 - KOKSTAD TO MAKHOBA FROM KOKSTAD TAXI RANK IN DOWER STREET, MAIN STREET JOIN HOPE STREET, R617 PROCEED AND TURN LEFT INTO R604 TO MAKHOBA AND RETURN TO KOKSTAD TAXI RANK.
12.38	KZPRERC2770913 - KOKSTAD TO MARAIKOP FROM KOKSTAD TAXI RANK IN DOWER STREET, MAIN STREET JOIN HOPE STREET, R617 PROCEED AND TURN LEFT INTO R604 TO MARIASKOP AND RETURN TO KOKSTAD TAXI RANK.
12.39	KZPRERC2770962 - KOKSTAD TO HORSE-SHOE LOCATION FROM DOWER TAXI RANK, TURN RIGHT INTO NQUBELA ROAD AND PROCEED TO HORSE-SHOE TAXI RANK AND RETURN.



transport

Department:
Transport
Province of KwaZulu-Natal

GAZETTE

LGKZNG47-2020-MAR

REGION: ALL

1)	Application Number: APP0122725	2)	Gazette Number: LGKZNG47-2020-MAR
3)	Applicant: BH KHUMALO ID NO. 6404045974084 Association: NONGOMA TAXI ASSOCIATION	4)	Applicant Address: PO BOX 1851 NONGOMA KWAZULU NATAL 3950
5)	Existing Licence Holder: NOT APPLICABLE ID NO. NOT APPLICABLE	6)	Existing Licence Holder Address: NOT APPLICABLE
7)	Type of application: NEW OPERATING LICENCE	8)	Operating Licence Number: LGKZN0803000334
9)	Vehicle Type: MINIBUS	10)	1 X 15 (SEATED) + 0 (STANDING)
11)	Region: ZULULAND		
12.1	<p>22076I21004R10050355 - NONGOMA TO DURBAN</p> <p>FROM AN APPROVED NONGOMA TAXI RANK, TURN RIGHT TO NONGOMA MAIN ROAD INTO R66, PROCEED ALONG R66 AND PASS ULUNDI AND MELMOTH (NO DROP OR PICK UP WILL BE MADE). PROCEED INTO R34 AND PASS NDUNDULU AND TURN RIGHT INTO R66 AND PASS ESHOWE. FROM ESHOWE TOWN TURN LEFT TO TOTAL GARAGE (WHICH IS REFRESHMENT AREA. NO DROP OR PICK UP WILL BE MADE). PROCEED ALONG R66 AND PASS GINGINDLOVU (NO DROP OR PICK UP WILL BE MADE), AND PROCEED TO DOKODWENI N2 ON-RAMP TURN RIGHT AND JOIN N2 TOLL ROAD, PASS THROUGH UMWOTI PLAZA AND PASS BALLITO AND TURN INTO RIGHT INTO M4 (DROP MAY BE MADE, NO PICKUPS), AND PROCEED ALONG M4 TO DURBAN INTO ORDINANCE ROAD, TURN LEFT INTO SOLDIERS WAY (DROP OFF AT THE KINGS GATE), TURN RIGHT INTO LEOPOLD ROAD REACHING WARWICK AVENUE, TURN RIGHT AND (DROP CAN BE MADE AT MARKET, NO PICK-UPS. PROCEED TO ALBERT ROAD AND TURN RIGHT TO UMNGENI ROAD, AND EXIT LEFT TO OSBORNE STREET AT THE APPROVED TAXI RANK. OFF LOAD, LOAD AND RETURN ALONG THE FORWARD ROUTE IN REVERSE.</p> <p>ALTERNATIVE ROUTE FROM APPROVED TAXI RANK IN NONGOMA FOLLOW ROUTE AS PER NO:1 ABOVE UP TO BALLITO, PROCEED ALONG N2 TOLL ROAD THROUGH UMWOTI PLAZA AND EXIT TO R102 AT THE GATEWAY MALL TO UMNGENI ROAD, TURN LEFT AND DROP OFF AT THE DURBAN STATION, PROCEED TO LEOPOLD ROAD AND DROP OFF AT KINGS GATE AND PROCEED ALONG AS DETAILED ABOVE.</p> <p>ALTERNATIVE ROUTE FROM APPROVED TAXI RANK IN NONGOMA, PROCEED TO N2 TOLL ROAD, EXITING LEFT INTO N3. PROCEED ALONG N3, EXIT TO M13. DROP-OFF AT ENGEN GARAGE, CROSS OVER TO WARWICK AVENUE, INTO ALICE ROAD (DROP WILL BE MADE AT GREY STREET), PROCEED TO AN APPROVED RANK AT OSBORNE STREET AND RETURN ALONG ROUTE NUMBER1 ABOVE.</p>		
12.2	<p>22076I2202BQ10050359 - NONGOMA TO NEWCASTLE</p> <p>FROM NONGOMA TAXI RANK, TURN LEFT INTO R618, PROCEED ALONG R618 TO NGOME (DROP ONLY), AND TURN LEFT INTO R69, AND CROSS OVER TO R33 ALONG VRYHEID. PROCEED ALONG R33 AND BLOOD RIVIER T-JUNCTION TURN RIGHT INTO R34 PROCEED ALONG R34 TO UTRECHT (DROP CAN BE MADE ONLY). PROCEED ALONG R34 AND PASS OSIZWENI AND MADADENI (NO DROP ONLY) AND PROCEED TO NEWCASTLE, INTO NEWCASTLE TAXI RANK. OFF LOAD, LOAD AND RETURN ALONG THE FORWARD ROUTE IN REVERSE.</p>		
12.3	<p>22076I2207J510050360 - NONGOMA TO VRYHEID</p> <p>FROM NONGOMA TAXI RANK, TURN LEFT INTO R618, PROCEED ALONG R618 TO NGOME (DROP CAN BE MADE ONLY), PROCEED ALONG R618 AND TURN LEFT INTO R69, PROCEED ALONG TO VRYHEID TAXI RANK. OFFLOAD, LOAD AND RETURN ALONG FORWARD ROUTE IN REVERSE.</p>		
12.4	<p>22076I22076I00050361 - NONGOMA TO PONGOLA</p> <p>FROM NONGOMA TAXI RANK, TURN RIGHT INTO R66, PROCEED ALONG R66 AND PASS MAHLANGASI (DROP CAN BE MADE), AND PROCEED TO MAGUDU ALONG R66, AT THE T JUNCTION TURN LEFT ALONG N2 ROAD, ENTERING TOWN, AND TURN RIGHT TO THE APPROVED TAXI RANK IN PONGOLA. OFF-LOAD, LOAD AND RETURN ALONG FORWARD ROUTE IN REVERSE.</p>		
12.5	<p>22076I22077Z10050362 - NONGOMA TO MKHUZE</p> <p>FROM NONGOMA TAXI RANK, TURN LEFT TO MAIN ROAD AND PROCEED TO THE JUNCTION AND TAKE RIGHT ALONG R618 AT SIPHAMBANWENI, TURN LEFT ALONG P234, AND PASS EKUTHOKOZENI (PICK-UPS IS MADE SUBJECT TO CONDITION5 BELOW), PROCEED ALONG P234 TO N2 AND CROSS OVER TO N2 TO MKHUZE MAIN ROAD AND TURN LEFT TO APPROVED TAXI RANK AT MKHUZE. OFFLOAD AND LOAD RETURN ALONG THE FORWARD ROUTE IN REVERSE.</p>		
12.6	<p>22076I2207XJ10050363 - NONGOMA TO EMPANGENI</p> <p>FROM NONGOMA TAXI RANK TURN LEFT TO THE MAIN ROAD AT THE JUNCTION TURN RIGHT ALONG R618, AND PASS ALONG BUXEDEN AND HLABISA (NO PICK AND DROP MADE), PROCEED TO MATUBATUBA, AT THE N2 JUNCTION, TURN RIGHT INTO N2 AND PROCEED TO RICHARDS BAY (DROP IS MADE, NO PICK UPS). PROCEED ALONG R34 TO EMPANGENI AND DROP OFF ONLY PASSENGERS ATB' RANK AND PROCEED TO 'A' RANK. OFF-LOAD, LOAD AND RETURN ALONG THE FORWARD ROUTE IN REVERSE.</p> <p>ALTERNATIVE ROUTE FROM NONGOMA TAXI RANK, TURN RIGHT ALONG R66 AND PASS ULUNDI (NO PICK OR DROP) AND PROCEED TO MELMOTH ALONG R66 AND DROP WILL BE MADE ONLY. PROCEED ALONG R64 TO NDUNDULU (DROP ONLY), AND PROCEED ALONG R64 TO EMPANGENI. OFFLOAD AND LOAD AT EMPANGENI 'A' RANK AND RETURN ALONG THE FORWARD ROUTE IN REVERSE.</p>		
12.7	<p>22076I11008Z10050364 - NONGOMA TO JOHANNESBURG</p> <p>FROM NONGOMA APPROVED TAXI RANK, TURN LEFT AT JUNCTION, TURN RIGHT INTO R618, PROCEED ALONG R618 INTO R69. PROCEED ALONG R69 AND PASS VRYHEID AND CROSS OVER INTO R33; AT BLOOD RIVIER T JUNCTION TURN RIGHT INTO R34, AND PASS UTRECHT AND NEWCASTLE (NO PICK UP OR DROP WILL BE MADE). AT NEWCASTLE TURN RIGHT INTO N1. PROCEED ALONG N1 TO VOLKRUST (REFRESHMENT POINT) (NO PICK UP PICK), TURN LEFT INTO R23 AND PROCEED TO STANDERTON, HEIDELBERG AND BALFOUR (DROP CAN BE MADE, NO PICKS UPS), AND PROCEED INTO N3 SUBWAY AND TURN RIGHT INTO N8. PROCEED ALONG N3 TO JOHANNESBURG, AND PASS BOKSBURG, VOSLOORUS (NO PICK OR DROP) AND TURN LEFT INTO M2. PROCEED ALONG M2 AND TURN LEFT INTO RISSIK STREET, INTO WOLMARANS STREET, TURN RIGHT INTO WANDERERS STREET AND TURN LEFT INTO AN APPROVED TAXI RANK. OFFLOAD AND LOAD AND RETURN ALONG THE FORWARD ROUTE IN REVERSE.</p>		



transport

Department:
Transport
Province of KwaZulu-Natal

GAZETTE

LGKZNG47-2020-MAR

REGION: ALL

12.8	<p>22076I22076I00050365 - NONGOMA TO UMFOLOZI</p> <p>FROM APPROVED TAXI RANK IN NONGOMA, TURN RIGHT INTO R66, PROCEED ALONG R66 AND PASS HOLINYOKA (DROPPING ONLY), TURN LEFT TO L428 TO EZIMPISINI AREA (DROPPING ONLY) AND RETURN TO R66, PROCEEDING ALONG R66 TO DENGIE AREA (DROP ONLY), TURN RIGHT INTO D1819 TO KWA-MINYA AREA, INTO R618, TURN RIGHT TO NONGOMA TOWN2 INTO R66 AND PROCEED TO KWA-GOMONDO AREA, TURN LEFT ALONG D1818 AND PROCEED TO KWAMPUNZA AREA AND RETURN TO R66. PROCEED ALONG R66 TO ESIGANGENI AREA AND TURN RIGHT INTO D1821 TO PHANGODE AND RETURN TO R66. PROCEED ALONG R66 TO MFEMFENI AREA, TURN LEFT INTO P703 TO MATHENI AREA AND UKHUKHO AND RETURN TO R66. PROCEED ALONG R66 TO KWA-MUSI AREA AND TO MFOLOZI APPROVED TAXI RANK AND RETURN ALONG THE FORWARD ROUTE IN REVERSE</p>
12.9	<p>22076I22076I00050366 - NONGOMA TO MAPHOPHOMA</p> <p>FROM APPROVE TAXI RANK IN NONGOMA , TURN LEFT INTO MAIN ROAD, INTO ESIKHALENI AREAS TURN LEFT INTO D1810 TO MAPHOPHOMA. TURN LEFT INTO D1855 TO EKUVUKENI AREA AND RETURN BACK INTO D1810. PROCEED ALONG D1810 AND TURN RIGHT INTO D1853 TO SHELEZA AND PASS MPUMALANGA AREA AND RETURN BACK INTO D1810. PROCEED ALONG D1810 AND TURN LEFT INTO D1903 TO DABHAZI AREA AND RETURN BACK INTO D1810. PROCEED ALONG D1810 AND PASS HLAMBANYATHI AREA , INTO R618 AND PASS HLABISA AND PROCEED TO MAPHOPHOMA APPROVED TAXI RANK. OFFLOAD, LOAD AND RETURN ALONG THE FORWARD ROUTE IN REVERSE.</p>
12.10	<p>22076I22076I00050367 - NONGOMA TO BUXEDEN</p> <p>FROM APPROVED TAXI RANK IN NONGOMA, INTO R618, AT ESIPHAMBANWENI TURN RIGHT INTO D1801 TO ESIKHOKHWANENI, TURN RIGHT INTO R618. AT ODUSHWINI AREA TURN RIGHT INTO D1856 TO ESIDINSINI AND PASS NJAMPELA AREA INTO D1810, TURN RIGHT INTO R66 INTO NONGOMA MAIN ROAD.</p> <p>ALTERNATIVE ROUTE FROM APPROVED TAXI RANK IN NONGOMA UP TO R618 PROCEED TO DUSHWINI, TURN LEFT INTO D1857 TO DONGOTHULI AREA, AND RETURN BACK TO R618 AND PROCEED TO ESINKONKONKO AREA, TURN LEFT INTO D2032 TO MTHWADLANA AREA AND RETURN BACK INTO R618 TO BUXEDEN TAXI RANK. OFFLOAD, LOAD AND RETURN ALONG THE FORWARD ROUTE IN REVERSE.</p>
12.11	<p>22076I22076I00050368 - NONGOMA TO USUTHU</p> <p>FROM APPROVED TAXI RANK IN NONGOMA TURN LEFT INTO R66, AT ESIGANGENI AREA TURN RIGHT TO D1821 TO PHANGODE, TURN RIGHT INTO D1820 TO USUTHU APPROVED TAXI RANK. OFFLOAD, LOAD AND RETURN ALONG THE FORWARD ROUTE IN REVERSE.</p>



transport

Department:
Transport
Province of KwaZulu-Natal

GAZETTE

LGKZNG47-2020-MAR

REGION: ALL

1)	Application Number: APP0122735	2)	Gazette Number: LGKZNG47-2020-MAR
3)	Applicant: PM MABASO ID NO. 6312225617086 Association: ESTCOURT DISTRICT TAXI ASSOCIATION	4)	Applicant Address: P O BOX 628 ESTCOURT KWAZULU-NATAL 3310
5)	Existing Licence Holder: NOT APPLICABLE ID NO. NOT APPLICABLE	6)	Existing Licence Holder Address: NOT APPLICABLE
7)	Type of application: NEW OPERATING LICENCE	8)	Operating Licence Number: NOTAVAILABLE
9)	Vehicle Type: MINIBUS	10)	1 X 14 (SEATED) + 0 (STANDING)
11)	Region: UTHUKELA		
12.1	2202EN2202EN00050177 - CHARTER: FROM ESTCOURT TAXI RANK TO POINT WITHIN THE PROVINCE KZN ONLY. NO PICKING OR SETTING DOWN OF PASSENGERS EN ROUTE.		
12.2	2202EN2202EN00050182 - DUTCH GOODHOME - ESTCOURT FROM APPROVED TAXI RANK IN D1246, DUTCH GOODHOME TURN RIGHT TO P29 LOADING TOWARDS ESCOURT PASS UMTSHEZI HIGH SCHOOL, PROCEED ALONG P29 OFFLOADING, PASS SHAYAMOYA, NEWLANDS, LOCKSLOY, WEMBEZI TOWNSHIP ALONG P29 INTO MARTIN ROAD, HELLET ROAD, RICHMOND ROAD, CONNOR STREET, TURN LEFT TO ALEXANDRA STREET INTO TAXI RANK OFFLOAD AND LOAD AND RETURN ALONG FORWARD ROUTE IN REVERSE. ALTERNATIVE ROUTE FROM P29 INTO HARRY MILLER ROAD, ALBERT STREET, INTO PHILLIP STREET AND ALONG ALEXANDRA STREET, INTO TAXI RANK.		
12.3	2202EN2202EN00050197 - GCINUSIZI TO ESCOURT FROM APPROVED TAXI RANK IN KWA-GCINUSIZI TURN RIGHT INTO P29, LOADING AND OFFLOADING TOWARDS ESCOURT PASS MTSHEZI HIGH SCHOOL, PROCEED ALONG P29 INTO MARTIN ROAD, INTO HELLET ROAD, INTO CONNOR STREET, LEFT INTO ALEXANDRA STREET, INTO TAXI RANK AND RETURN ALONG THE FORWARD ROUTE IN REVERSE. ALTERNATIVE ROUTE. FROM P29 LEFT INTO HARRY MILLER ROAD, RIGHT INTO SUBWAY ROAD, RIGHT INTO ALBERT STREET, LEFT INTO PHILLIP STREET INTO ALEXANDRA STREET TAXI RANK AND RETURN ALONG FORWARD ROUTE IN REVERSE. SETTING DOWN AND PICKING UP PASSENGERS: 1. BACON FACTORY ROAD R103 INTO CONNOR STREET INTO ALEXANDRA STREET INTO TAXI RANK. 2. NARROWTEX INTO LOSKOP ROAD; 3. MASONITE INTO BROOMCLIFFE ROAD; 4. MOSAIC INTO BANK ROAD.		
12.4	2202EN2202EN00050210 - SOBABILI TO ESCOURT FROM APPROVED TAXI RANK IN SOBABILI, INTO AND ALONG D1241, LEFT INTO P29 NTABAMHLOPHE ROAD LOADING AND OFFLOADING. PASS EMTSHEZI HIGH SCHOOL, SHAYAMOYA, NEWLANDS, LOCKSLOY, WEMBEZI INTO MARTIN ROAD, HELLET ROAD, RICHMOND ROAD, CONNOR STREET, TURN LEFT INTO ALEXANDRA STREET INTO THE TAXI RANK AND RETURN ALONG THE FORWARD ROUTE IN REVERSE. ALTERNATIVE ROUTE FROM P29 INTO HARRY MILLER ROAD, SUBWAY ROAD, ALBERT STREET, PHILLIP STREET ALONG ALEXANDRA STREET INTO THE TAXI RANK AND RETURN. SETTING DOWN AND PICKING UP PASSENGERS: 1. BACON FACTORY ROAD R103 INTO CONNOR STREET INTO ALEXANDRA STREET INTO TAXI RANK. 2. NARROWTEX INTO LOSKOP ROAD. 3. MASONITE INTO BROOMCLIFFE ROAD. 4. MASONITE INTO BANK ROAD. 5. MOSAIC INTO BANK ROAD.		



transport

Department:
Transport
Province of KwaZulu-Natal

GAZETTE

LGKZNG47-2020-MAR

REGION: ALL

1) Application Number: APP0122742	2) Gazette Number: LGKZNG47-2020-MAR
3) Applicant: SG NDLELA ID NO. 4501070266088 Association: TUGELA FERRY TAXI ASSOCIATION	4) Applicant Address: PO BOX 30 TUGELA FERRY
5) Existing Licence Holder: MP NDLELA ID NO. 4804115705080	3010 6) Existing Licence Holder Address: 741 TT2 SOSHANGUVE PRETORIA KWA-ZULU NATAL 0152
7) Type of application: DECEASED TRANSFER AND NEW OPERATING LICENCE	8) Operating Licence Number: LKNKZN0112327
9) Vehicle Type: MINIBUS	10) 1 X 15 (SEATED) + 0 (STANDING)
11) Region: UMZINYATHI	
12.1	2202C722068T10052777 - TUGELA FERRY TO PIETERMARITZBURG FROM APPROVED TAXI RANK IN TUGELA FERRY INTO R83 PASS GREYTOWN, PASS NEW HANOVER INTO OLD GREYTOWN ROAD INTO PIETERMARITZBURG TAXI RANK, RETURN ALONG FORWARD ROUTE IN REVERSE.
12.2	2202DH2202DH00052779 - FROM TUGELA FERRY TAXI RANK TO POINT WITHIN THE PROVINCE OF KZN ONLY. NO PICKING UP OR SETTING DOWN OF PASSENGERS EN ROUTE.
12.3	2202DH2202DH00052781 - TUGELA FERRY TO POMEROY FROM APPROVED TAXI RANK IN TUGELA FERRY INTO R83 AND PROCEED TO POMEROY TAXI RANK, RETURN ALONG THE SAME ROUTE.
12.4	2202DH2206LS10052782 - TUGELA FERRY TO DURBAN FROM APPROVED TAXI RANK IN TUGELA FERRY INTO R83 PASS GREYTOWN PASS NEW HANOVER INTO OLD GREYTOWN ROAD INTO N8 DROP OFF PASSENGERS ONLY AT PINETOWN M3, BACK INTO N3 INTO ALICE STREET DROP AND LOAD PASSENGERS, RETURN ALONG THE FORWARD ROUTE IN RESERVE.
12.5	2202DH1205GJ10052783 - TUGELA FERRY TO JOHANNESBURG: FROM APPROVED RANK IN TUGELA FERRY PASS POMEROY, DUNDEE PASS NEW CASTLE PASS VOLKSRUST, STANDERTON PASS BALFOUR INTO HEIDELBURG INTO N3 PROCEED TO JOHANNESBURG TAXI RANK OFFLOAD, LOAD AND RETURN ALONG THE FORWARD ROUTE IN RESERVE.



transport

Department:
Transport
Province of KwaZulu-Natal

GAZETTE

LGKZNG47-2020-MAR

REGION: ALL

1) Application Number: APP0122743	2) Gazette Number: LGKZNG47-2020-MAR
3) Applicant: BM MABASO ID NO. 6907085512085 Association: ESTCOURT DISTRICT TAXI ASSOCIATION	4) Applicant Address: PO BOX 598 ESTCOURT KWAZULU NATAL KWA-ZULU NATAL 3310
5) Existing Licence Holder: NOT APPLICABLE ID NO. NOT APPLICABLE	6) Existing Licence Holder Address: NOT APPLICABLE
7) Type of application: NEW OPERATING LICENCE	8) Operating Licence Number: LKNKZN0122022
9) Vehicle Type: MINIBUS TAXI	10) 1 X 9-16 (SEATED) + 0 (STANDING)
11) Region: UTHUKELA	
12.1	2202EN2202EN00050208 - ESTCOURT TO ESTCOURT FROM APPROVED TAXI RANK IN MVUNDLWENI KWANDABA, MHLUNGWINI SCHOOL, A1416, LOADING AND OFFLOADING INTO EMTSHEZI HIGH SCHOOL, INTO P29, NTABAMHLOPHE ROAD, OFFLOADING ONLY PASS SHAYAMOYA, NEWLANDS, LOCKSLOY, WEMBEZI INTO A MARTIN ROAD, HELLET ROAD, RICHMOND ROAD, CONNOR STREET AND TURN LEFT INTO ALEXANDRA STREET INTO THE TAXI RANK, OFFLOADING AND LOADING AND RETURN ALONG THE FORWARD ROUTE IN REVERSE. ALTERNATIVE FROM P29 INTO HARRY MILLER ROAD, SUBWAY ROAD, ALBERT STREET ALONG ALEXANDRA STREET, INTO THE TAXI RANK, OFFLOADING, LOADING AND RETURN.
12.2	2202EN1205GJ10050212 - ESCOURT TO JOHANNESBURG. FROM APPROVED TAXI RANK IN ESCOURT LOADING INTO ALEXANDRA STREET, TO LOSKOP ROAD, TO N3, TO TUGELA PLAZA, VAN REENEN, PASS HARRISMITH, PASS WARDEN, VILLIERS, TOLL PLAZA, HEIDELBERG, JOHANNESBURG OFF RAMP, N8 EAST OFF RAMP GEORGE GOCH, JOHNPAPE, COMMISSIONER STREET, VAN VEILLIGH STREET, KLEIN STREET, PLANE STREET, LOVE DAY STREET TO SIMMONS STREET, INTO BREE STREET TAXI RANK AND RETURN ALONG THE FORWARD ROUTE IN REVERSE. IMPORTANT NO PASSENGERS MAY BE PICKED UP OR SET DOWN EN ROUTE. THIS ROUTE MAY NOT BE ISSUED UNLESS A RANK PERMIT FOR JOHANNESBURG IS PRODUCED.



transport

Department:
Transport
Province of KwaZulu-Natal

GAZETTE

LGKZNG47-2020-MAR

REGION: ALL

1) Application Number: APP0122756	2) Gazette Number: LGKZNG47-2020-MAR
3) Applicant: NS SITHOLE ID NO. 6309030873086 Association: NQUTHU DISTRICT PIONEERS TAXI ASSOC.	4) Applicant Address: PO BOX 436 NQUTHU 3135
5) Existing Licence Holder: MJ SITHOLE ID NO. 5606295573082	6) Existing Licence Holder Address: P O BOX 436 NQUTHU KWAZULU-NATAL 3135
7) Type of application: DECEASED TRANSFER	8) Operating Licence Number: LGKZN0203000378
9) Vehicle Type: MINIBUS	10) 1 X 15 (SEATED) + 0 (STANDING)
11) Region: UMZINYATHI	
12.1	2207GY2202BQ10047668 - NQUTU TO NEWCASTLE FROM NQUTHU TAXI RANK INTO AND ALONG INTO AND ALONG R54 TO BLOOD RIVER, INTO R34(P41), INTO R37, LEFT INTO N11 AND PROCEED TO NEWCASTLE, INTO ALLEN STREET AT THE LAST ROBOT TURN LEFT AND RIGHT TO NEWCASTLE TAXI RANK RETURN TO NQUTHU ALONG THE FORWARD ROUTE IN REVERSE.
12.2	2207GY2207J510047671 - NQUTHU TO VRYHEID FROM NQUTHU INTO AND ALONG P54, TURN OFF AT MASONDO CROSSING WHICH BECOMES R9, PROCEED ALONG MONDLO/GOBINSIMBI WHICH BECOMES R14 AND PROCEED TO JUNCTION OF VRYHEID AND MELMOTH ROADS WHICH BECOMES R43 AND PROCEED TO UTRECHT STREET IN VRYHEID. AT THE FIRST ROBOT, TURN RIGHT AND SHORT LEFT VRYHEID TAXI RANK AND RETURN ALONG THE FORWARD ROUTE IN REVERSE.
12.3	2207GY1205GJ10047654 - NQUTU TO JOHANNESBURG FROM NQUTHU TAXI RANK R66 PROCEED TO MNYANDU CROSSING TURN LEFT TO R33/R68 BYPASS DUNDEE ALONG VICTORIA STREET, INTO KAREL LANDMAN, JOINING R68, RIGHT INTO AND LONG N11, BY PASS NEWCASTLE AND PROCEEDING THROUGH VOLKRUST ALONG JOUBERT STREET INTO DAN PIENAAR STREET (R543) INTO AND ALONG R23 TO STANDERTON, PASSING THROUGH STANDERTON, ALONG BOTHA STREET, LOMBARD STREET, KROG STREET INTO R23 BY PASSING GREYLINGSTAD AND BALFOUR TOWARDS HEIDELBERG, TURN RIGHT INTO R8, PROCEED DIRECT INTO VOSLOORUS TAXI RANK AND PROCEED INTO AND ALONG N17 TO GERMISTON TAXI RANK, OFF LOADING ONLY AND PROCEED DIRECT TO N2 INTO AND ALONG N12, PEASE ROAD INTO BARA CITY TAXI RANK AND RETURN INTO NQUTHU ALONG THE FORWARD ROUTE IN REVERSE.
12.4	2207GY2207GY00047657 - NQUTU TO EMPANGENI FROM NQUTHU TAXI RANK ALONG THE SAME ROUTE AS IN3ABOVE, UP TO NKWALINI ALONG R66 AT KWALINI TURN LEFT INTO AND ALONG R34, WHICH BECOMES MAIN ROAD AND PROCEED DIRECT TO EMPANGENI TAXI RANK AND RETURN THE FORWARD ROUTE IN REVERSE.
12.5	2207GY2207BP10047658 - NQUTHU TO DUNDEE FROM NQUTHU TAXI RANK, INTO P36/2 INTO R68, LEFT INTO R33 INTO VICTORIA STREET, RIGHT INTO SMITH STREET INTO DUNDEE TAXI RANK AND RETURN TO NQUTHU ALONG THE FORWARD ROUTE IN REVERSE.
12.6	2207GY2207J510047659 - NQUTU TO NONDWENI FROM NQUTHU TAXI RANK TO NONDWENI TAXI RANK ALONG MAIN ROAD (R6-2 AND RETURN ALONG THE FORWARD ROUTE IN REVERSE. (PICKING UP AND SETTING DOWN PASSENGERS EN ROUTE.
12.7	2207GY2207GY00047664 - NQUTU TO QHUDENI FROM NQUTHU TAXI RANK INTO AND ALONG R68 AND AND TURN RIGHT INTO P16/3 TO P32 KWABALOYI QHUDENI AND RETURN TO NQUTHU WITH ALONG THE FORWARD ROUTE IN REVERSE.
12.8	2207GY2207GY00047673 - ST. AUGUSTINE TO NQUTU FROM AUGUSTINE'S SCHOOL INTO AND ALONG D1361, RIGHT INTO R68 AND PROCEED TO NQUTHU TAXI RANK AND RETURN ALONG THE FORWARD ROUTE IN RESERVE.
12.9	2207GY2207GY00047674 - SILUTSHANA TO NQUTU FROM SILUTSHANA SUB RANK INTO AND ALONG R68 TO NQUTHU TAXI RANK AND RETURN ALONG THE FORWARD ROUTE IN RESERVE
12.10	2207GY2207GY00047675 - HLATHI DAM TO NQUTU FROM HLATHI DAM SUB RANK INTO AND ALONG R68 TO NQUTHU TAXI RANK AND RETURN ALONG THE FORWARD ROUTE IN RESERVE.
12.11	2207GY2207GY00047676 - ISANDLWANA TO NQUTHU FROM ISANDLWANA SUB RANK INTO AND ALONG R58, TURN LEFT INTO R68 AND PROCEED TO NQUTHU TAXI RANK AND RETURN ALONG THE FORWARD ROUTE IN REVERSE.
12.12	2207GY2207GY00047678 - NCEPHENI TO NQUTU FROM NCEPHENI SUB TAXI RANK INTO AND ALONG P58, TURN INTO R68 AND PROCEED TO NQUTHU TAXI RANK AND RETURN ALONG THE FORWARD ROUTE IN RESERVE.
12.13	2207GY2207GY00050375 - MABULULWANE TO NQUTU FROM MABULULWANE SUB TAXI RANK INTO AND ALONG D1297 INTO R68 AND PROCEED TO NQUTHU TAXI RANK AND RETURN.
12.14	2207GY2207GY00050409 - HLAZAKAZI TO NQUTHU FROM HLAZAKAZI SUB TAXI RANK INTO AND ALONG D1362, INTO R68 AND PROCEED TO NQUTHU TAXI RANK AND RETURN.
12.15	2207GY2207GY00050410 - MBOKODWENI TO NQUTU FROM MBOKODWE TO NQUTHU INTO AND ALONG L1992, INTO R68 PROCEED TO NQUTHU TAXI RANK AND RETURN.
12.16	2207GY2207GY00050411 - GRACE SUB TO NQUTU FROM GRACE SUB RANK INTO AND ALONG P53 TO NQUTHU TAXI RANK AND RETURN.
12.17	2207GY2207GY00050415 - GRACE SUB TO DUNDEE FROM GRACE SUB RANK TO DUNDEE, INTO AND ALONG P54, LEFT INTO AND ALONG P34-2, INTO P33 INTO VICTORIA STREET, RIGHT INTO SMITH STREET, INTO THE DUNDEE TAXI RANK AND RETURN.
12.18	2207GY2207GY00050417 - GRACE SUB TO KINGSLEY FROM GRACE SUB RANK TO KINGSLEY, INTO AND ALONG P54 TO BLOODRIVER, LEFT INTO P34-2, INTO P33, LEFT INTO KINGSLEY, INTO AN APPROVED TAXI RANK AND RETURN.



transport

Department:
Transport
Province of KwaZulu-Natal

GAZETTE

LGKZNG47-2020-MAR

REGION: ALL

1)	Application Number: APP0122757	2)	Gazette Number: LGKZNG47-2020-MAR
3)	Applicant: BV KUNENE ID NO. 5304145349081 Association: MASIHAMBIANE BARA BUFFALO FLATS T.A	4)	Applicant Address: PO BOX 82 DANNHAUSER KWAZULU-NATAL 3080
5)	Existing Licence Holder: NOT APPLICABLE ID NO. NOT APPLICABLE	6)	Existing Licence Holder Address: NOT APPLICABLE
7)	Type of application: NEW OPERATING LICENCE	8)	Operating Licence Number: LGKZN0103000529
9)	Vehicle Type: MINIBUS	10)	1 X 15 (SEATED) + 0 (STANDING)
11)	Region: AMAJUBA		
12.1	2202BQ2100HB10055687 - NEWCASTLE TO EMPANGENI FROM NEWCASTLE TAXI RANK PROCEED ACROSS TERMINUS STREET INTO VOORTREKKER STREET, TURN LEFT AT KIRKLAND STREET, TURN RIGHT AT ALLEN STREET PROCEED STRAIGHT VIA ARBOR PARK SUBURB, TURN LEFT N1 ROAD PROCEED STRAIGHT TURN RIGHT TO P483 ROAD, VIA BLAAUBOSCH OSIZWENI TO UTRECHT, TURN RIGHT AT UTRECHT ROAD INTERSECTION ENTER R84 ROAD PROCEED STRAIGHT, TURN LEFT AT BLOODRIVER ENTER R33 ROAD AND CROSS ROADS STRAIGHT VIA STILWATER BP GARAGE ON ROAD TO VRYHEID, TURN RIGHT ACROSS ROADS BEFORE ENTERING VRYHEID PROCEED ON R34 ROAD VIA VRYHEID. PROCEED STRAIGHT VIA ULUNDI, VIA MELMOTH, TURN LEFT AT ENKWALINI NDUNDULU AREA. PROCEED STRAIGHT ON R34 ENTER EMPANGENI TAXI RANK. RETURN SAME ROUTE TO NEWCASTLE.		
12.2	2202BS2202BQ00055826 - OSIZWENI TO KWA-MDAKANE. FROM OSIZWENI (TOP - RANK) P296 ROAD PASS UBUHLEBOMZINYATHI,MAFAHLAWANE,KWARMLAN,NAAS FARM,SPRINGBOK,JKIS JOIN R8 ROAD FAIRBREEZE,MFUNDWENI,KILKEEL TO APPROVED MDAKANE TAXI RANK.DIRECT AND RETURN.		
12.3	2202BQ1203D510189204 - NEWCASTLE TO SPRINGS. FROM NEWCASTLE TAXI RANK LEFT VOORTREKKER STREET TURN LEFT KIRKLAND STREET INTO ALLEN STREET LEFT N1 INTO R23 LEFT TO STANDERTON, PROCEED TO BULFOUR TURN LEFT NIGEL TO SPRINGS TAXI RANK AND RETURN.		
12.4	2100F57201BZ10189205 - NEWCASTLE TO BLOEMFONTEIN. FROM NEWCASTLE TAXI RANK IN TERMINUS STREET LEFT VOORTREKKER TURN LEFT KIRKLAND STRET INTO ALLEN STREET LEFT INTO R84 TURN LEFT INTO R103 TURN RIGHT INTO R714 TURN LEFT INTO R26 CORNER OF OXFORD & GOLD STREET TO BETHLEHEM PROCEED TO WELKOM AND TURN TO BLOEMFONTEIN TAXI RANK AND RETURN.		
12.5	2202BQ2202DH10189188 - NEWCASTLE TO LADYSMITH. FROM NEWCASTLE APPROVED TAXI RANK PROCEED ACROSS TERMINUS STREET ENTER VOORTREKKER STREET, TURN LEFT AT KIRKLAND STREET, TURN RIGHT ENTER ALLEN STREET TURN RIGHT TO N1 JOIN CRAWCHAW STREET, TURN LEFT ENTER LADYSMITH APPROVED TAXI RANK RETURN WITH THE SAME ROUTE TO NEWCASTLE.		
12.6	2202BQ2100H310189189 - NEWCASTLE TO PIETERMARITZBURG FROM NEWCASTLE APPROVED TAXI RANK PROCEED ACROSS TERMINUS STREET, ENTER VOORTREKKER STREET, TURN LEFT TO KIRKLAND STREET, TURN RIGHT ENTER ALLEN STREET, TURN LEFT TO N1, TURN LEFT TO HELPMEEKAR ROAD, TURN RIGHT TO PETERS ROAD THROUGH INDUSTRIAL, TURN RIGHT TO PETERS ROAD TURN RIGHT TO COLENZO ROAD, ROAD TURN RIGHT TO N8, TURN LEFT TO EAST STREET ENTER PIETERMARITZBURG APPROVED TAXI RANK. RETURN WITH THE SAME ROUTE TO NEWCASTLE.		
12.7	2202BQ7100OU10189198 - NEWCASTLE TO QWAQWA. FROM NEWCASTLE APPROVED TAXI RANK, PROCEED ACROSS TERMINUS STREET INTO VOORTREKKER STREET, TURN LEFT TO KIRKLAND STREET, TURN RIGHT ENTER ALLEN STREET PROCEED STRAIGHT, TURN RIGHT TO N1 PASS LADYSMITH INTO N8 DROP OFF HARRISMITH AND STRAIGHT, TURN RIGHT TO N11 PASS LADYSMITH INTO N8 DROP OFF HARRISMITH AND PROCEED TO QWAQWA TAXI RANK AND RETURN WITH PASSENGERS VIA SAME ROUTE.NEWCASTLE.		
12.8	2207B52202BQ00189222 - MDAKANE TO NEWCASTLE. FROM MDAKANE APPROVED TAXI RANK JOIN P38 ROAD PICK AND DROP KILKEEL, MFUNDWENI, FAIRBREEZE JOIN P296 JOKIS,SPRINGBOK, NAAS FARM, KWARAMLAN, MAFALAWANE, UBUHLEBOMZINYATHI, TOP RANK P296, 42 COMPLEX OFFLOADING AND LOADING AT ALL POINTS, NINE MILES JOIN P483, CAVAN FARM PICK AND DROP PROCEED TO KWA MATHUKUZA TURN RIGHT ASIPHEPHE DRIVE. ENTER INDUSTRIAL AREA PASS N1 JOIN ALBERT STREET, TURN LEFT KIRKLAND STREET, TURN RIGHT VOORTREKKER ST, TURN LEFT TERMINUS ST ENTER TAXI RANK AND RETURN TO SUTHERLAND ST, TURN LEFT YORK ST OR HOSPITAL ST AND TURN RIGHT ALLEN STREET. RESCTRICTIONS ? NO RESTRICTION TO AND FROM.		

MUNICIPAL NOTICES • MUNISIPALE KENNISGEWINGS

MUNICIPAL NOTICE 46 OF 2020

Msunduzi Municipality**PUBLIC NOTICE
CALLING FOR INSPECTION OF VALUATION
ROLL AND LODGING OF OBJECTIONS**

Notice is hereby given in terms of Section 49 (1) (a) (i)/78(2) of the Local Government: Municipal Property Rates Amendments Act, 2014 (Act No. 29 of 2014), hereinafter referred to as the Act, that the supplementary valuation roll number 2 for the financial years 2019/20 is open for public inspection at the Msunduzi Municipality municipal offices or at website www.msunduzi.gov.za from 22 June 2020 to 31 July 2020.

An invitation is hereby made in terms of section 49(1)(a)(ii)/78(2) of the Act that any owner of a property or other person who so desires should lodge an objection with the municipal manager in respect of any matter reflected in, or omitted from, the supplementary valuation roll within the above-mentioned period.

Attention is specifically drawn to the fact that an objection must be in relation to a specific individual property and not against the supplementary valuation roll as such.

The form for the lodging of an objection is obtainable at the following address 341 Church Street Professor Nyembezi Centre or www.msunduzi.gov.za. The completed forms must be returned to the following address, 341 Church Street Professor Nyembezi Centre by 16h00 on 31 July 2020.

For enquiries please contact the valuations Division on 033 2274/2279/2455

Mr. M. P. Khathide
Municipal Manager

25-2

COMMUNITY SERVICES

Telephone/uCingo: 033 392 2880
Facsimile/iFekisi: 033 392 2419

Private Bag/Isikhwama: X321
Pietermaritzburg/ePietermaritzburg 3201

Msunduzi Municipality



ISAZISO SOMPHAKATHI

KUBIZWA BONKE ABANTU BAZOBONA IROLL
YOKUCWANINGWA FUTHI KUFAKWE NEZIMPIKISO

Isaziso sifakwe ngokwesigaba 49(1)(a)(i) kumele sifundwe ndawonye nesigaba 78(2) se-Local Government: Municipal Property Rates Amendments Act, 2014 (Act No. 29 of 2014), lapha kubizwa njenge “Act” iroll yokucwaningwa kanyaka 2019/20 ivuliwe ukuthi ungayibona kuzoqala ngomhlaka **22 June 2020 kuya ku 31 July 2020**.

Iroll ungaphinde uyithole kwinzululwazi yakwamasipala ethi www.msunduzi.gov.za.
Iroll yokucwaningwa ingabonwa ngezikhathi zomsebenzi kusukela ku **22 June kuya ku 31 July 2020** kuleli hhovisi likaMasipala elilandelayo, *4th Floor; Endaweni yabacwaningi-Professor Nyembezi Centre, 341 Church Street*.

Isimemo senziwe ngokwesigaba 49(1)(a)(ii) se-Act esithi noma umuphi umnikazi wendlu ongavumelani nemali efakelwe indlu yakhe angafaka impikiso kumphathi wakwa masipala mayelana nongavumelani nakho noma umuzi wakho ungawutholi kwiroll konke lokhu kumele ukwenze maphakathi kwezikhathi ezishiwo ngaphezulu.

Ukulalela kudonswa kakhulu kwisigaba 50(2) se act, impikiso kumele ibe mayelana nendlu eyodwa hhayi nge-roll iyonke. Amafomu okufaka impikiso ungawathola emahhovisini akamasipala abhalwe ngaphezulu, noma kwinzululwazi kamasipala www.msunduzi.gov.za.

Ifomu egcwalisiwe kumele uyihambise ehhovisini kaMasipala elibhalwe ngaphezulu lingakashayi ihora lesine ntambama 16h00 ngomhlaka 31 July 2020.

Ngemibuzo ningaxhumana nehhovisi lakwa Valuation ku 033 392 2274/2279/2455.

Mr. M. P. Khathide
Municipal Manager

25-2

COMMUNITY SERVICES

Telephone/uCingo: 033 392 2880
Facsimile/iFekisi: 033 392 2419

Private Bag/Isikhwama: X321
Pietermaritzburg/ePietermaritzburg 3201

MUNICIPAL NOTICE 48 OF 2020

RESOLUTION ON LEVYING PROPERTY RATES IN TERMS OF SECTION 14 OF THE LOCAL GOVERNMENT: MUNICIPAL PROPERTY RATES ACT, 2004. (ACT NO. 6 of 2004). MUNICIPAL RESOLUTION NO: MAPCO: 93/13/20; MAPHUMULO LOCAL MUNICIPALITY.

RESOLUTION LEVYING PROPERTY RATES FOR THE FINANCIAL YEAR 1 JULY 2020 TO 30 JUNE 2021.

Notice is hereby given in terms of section 14(1) and (2) of the Local Government: Municipal Property Rates Act, 2004; that the Council resolved by way of council resolution taken on 17 June 2020, to levy the rates on property reflected in the schedule below with effect from 1 July 2020.

No	Category	Cent amount in the Rand rate determined for the property category
1	Commercial and business properties	R0.050
2	Public Service properties	R0.050
3	Public Service Infrastructure (PSI)	R0.030
4	Multi-purpose properties – ITB	R0.050
5	Residential properties	R0.010
6	Places of worship and other PBO properties	R0.010
7	Mining properties	R0.040
8	Farming and agricultural properties	R0.025
9	Vacant sites	R0.040

Full details of the Council resolution and rebates, reductions and exclusions specific to each category of owners of properties or owners of a specific category of properties as determined through criteria in the municipality's rates policy are available for inspection on the municipality's offices, website (www.maphumulo.gov.za) and public libraries.

NAME: Mr. PN. Mhlongo

DESIGNATION: MUNICIPAL MANAGER

MR 711 LOT 152TEL:

032 481 4500

MUNICIPAL NOTICE 49 OF 2020**MSINGA MUNICIPALITY**

RESOLUTION LEVYING PROPERTY RATES IN TERMS OF SECTION 14 OF THE LOCAL GOVERNMENT: MUNICIPAL PROPERTY RATES ACT, 2004. (ACT NO.6 of 2004).

MSINGA LOCAL MUNICIPALITY

RESOLUTION LEVYING PROPERTY RATES FOR THE FINANCIAL YEAR 1JULY 2020 TO 30JUNE 2021

Notice is hereby given in terms of section 14(1) and (2) of the Local Government: Municipal Property Rates Act, 2004; that at its meeting of 27/05/2020, the Council resolved by way of council resolution number **32/2020 FC** , to levy the rates on properties reflected in the schedule below with effect from 1 July 2020.

Category of property	Cent amount in the Rand rate determined for the relevant property category
Residential properties ITB	Exempted
Residential property	0.01
Business and commercial property	0.02
Industrial property	0.02
Agricultural property	0.0025
Public service infrastructure property	0.0025

Public benefit organisation property	0.02
State Trust Land	0.02
State owned Property	0.02
Vacant land	0.02

PART TEN: RELIEF MEASURES FOR OWNER CATEGORIES AND PROPERTY USE CATEGORIES.

The municipality has identified the following use categories of properties and the requisite criteria for the purposes of granting exemptions, rebates or reductions to the owners of these categories of property in terms of section 15 of the Act:

The municipality has identified the following categories of owners of properties and the requisite criteria for the purposes of granting exemptions, rebates or reductions in terms of section 15 of the Act:

10.1 Indigent Owners		
10.1.1 Criteria	In order to qualify as an indigent owner, the owner must:	
	(a)	Be the sole owner of the property or own the property jointly with his/her spouse;
	(b)	Live permanently on the property;
	(c)	Not own any other property within Msinga municipality;
	(d)	Have an income threshold of R3200.00 as defined in the Indigent Policy and be listed in the Indigent Register;
	(e)	Make application annually on the prescribed form and within the prescribed period and submit a valid RSA bar coded ID
10.1.2 Relief Granted	Exempted from paying property Rates	

10.2 Pensioner Owners		
10.2.1 – Criteria	In order to qualify as a pensioner owner, the owner must:	
	(a)	Be at least 60 years of age;

	(b)	For a residential category of property be the sole owner of the property or own the property jointly with his/her spouse;
	(c)	Not be granted more than one pensioner rebate at a time;
	(d)	Live permanently on the property;
	(e)	Make application annually on the prescribed form and within the prescribed period and submit a valid RSA bar coded ID.
10.2.2 – Relief Granted	Percentage Rebate or reduction on the market value of the property: 50 %	A rebate or reduction may be applied at the Council's discretion, dependent on budgetary affordability factors.

10.3 Disabled Owners		
10.3.1 – Criteria	In order to qualify as a disabled person, the owner must:	
	(a)	Be the sole owner of the property or own the property jointly with his/her spouse;
	(b)	Live permanently on the property;
	(c)	May not own any other property within the Msinga municipality;
	(d)	Have an income threshold as defined in the Council's Customer Care Policy;
	(e)	Make application annually on the prescribed form and within the prescribed period and submit a valid RSA bar coded ID.
10.3.2 – Relief Granted	Percentage Rebate or reduction on the market value of the property will be granted to those who qualify as indigents	A rebate or reduction may be applied at the Council's discretion, dependent on budgetary affordability factors.

10.4 Child-Headed Households	
10.4.1 Criteria	A household may be recognized as a child-headed household if it is deemed to fit the definition as contained at the beginning of this policy, and the owner must -
	(a) Live permanently on the property;

	(b) May not own any other property within the Msinga municipality;	
	(c) Make application annually on the prescribed form and within the prescribed period and submit a valid RSA bar coded ID.	
10.4.2 Relief Granted	Exempted from paying rates.	A rebate or reduction may be applied at the Council's discretion, dependent on budgetary affordability factors.

10.5 Properties Owned by Public Benefit Organizations (PBO)		
10.5.1 Criteria	In order to qualify owners shall be registered as a Public Benefit Activities as listed in Part 1 of the 9 th Schedule to the Income Tax Act and must -	
	(a)	Make application in writing annually in the prescribed format;
	(b)	Provide proof of ownership of the property and registration as a Public Benefit Organization in terms of the Income Tax Act conducting one or more of the following specified public benefit activities listed in Part 1 of the 9 th Schedule: <ul style="list-style-type: none"> • welfare and humanitarian; or • health care; or • education.
	(c)	Owners of property meeting the criteria shall pay the PBO category of property tariff as published annually.
10.5.2 Relief Granted	PBO's will granted 50% rebate	determined by Council at its discretion, dependent on budgetary affordability factors.

Note: It is noted that this position is motivated by the need for non-profit organizations who **are not** registered in terms of the 9th schedule, Income Tax Act, to register with SARS in order to be eligible for rates relief.

10.6 Owners of properties affected by a disaster or other serious adverse social or economic conditions	
10.6.1 Criteria	The owner of any category of property may make application for the consideration of a reduction in the municipal valuation of his/her property as contemplated in section 15 of the Act, where it is contended that the market value of the property is being affected by -
	(a) A disaster within the meaning of the Disaster Management Act (57 of 2002); or
	(b) Any other serious adverse social or economic conditions as may be defined and determined by the Council.
	(c) To retain the relief the owner must apply annually for a review in April, preceding the year of rates implementation. The municipal valuer may at his/her discretion amend the market value if the property is reinstated and deemed habitable.
10.6.2 Relief Granted	<p>The relief provided will be in the form of a reduction in the municipal valuation of the property in relation to a certificate issued for this purpose by the Municipal Valuer, effective from the date of the disaster.</p> <p>The resultant reduction in the quantum of the rates payable will be for the current financial year only and calculated on a pro-rata basis from the date of the disaster or adverse conditions to the end of the financial year.</p>

10.7 Owners of nature reserves / conservation areas	
10.7.1 – Criteria	Nature Reserves and Conservation areas which are proclaimed in terms of the National Environmental Management: Protected Areas Act, 2003, shall be exempted from rates, subject to an application and evidence being submitted by the owner and on approval by the municipality.
	(a) Existing and Newly Proclaimed Nature Reserves / Conservation areas shall receive exemption upon application and production of the relevant evidence of Proclamation by the owner.
	(b) Nature Reserves/ conservation areas not Proclaimed as aforesaid, shall be rated as vacant land or agricultural property based on the definitions and may only be

		exempted from rates, once the owners have presented evidence of proclamation to a nature reserve or conservation area.
	(c)	The applicant must attach evidence and information in support of their application claiming Nature reserve or conservation status.
	(d)	<p>An area within a municipality may also be classified as a nature reserve or conservation area for the purpose of rating if on application by the owner –</p> <p>i) The municipality considers that the area is environmentally sensitive;</p> <p>ii) The land is zoned for conservation purposes or an environmental servitude has been registered in favour of the Municipality over the environmentally sensitive area, and;</p> <p>iii) The landowner, with the assistance of the Municipality, prepares and implements an approved management plan aimed at protecting and improving the local environment.</p>
	(e)	In cases where a Nature reserve or Conservation area is developed and is used for more than one purpose the municipal valuer will apply the multiple purpose use approach in terms of sections 9 (1) (c), 8 (2) (i) and apportion the different use values in terms section 9 (2) of the Act.
10.7.2 – Relief Granted	Rates exemption over whole or portion of the property	Relief may be applied for and granted at the Council's discretion.

10.8 Developers who own property within the municipality		
10.8.1 – Criteria	In order to stimulate Development in certain key development nodes of the municipality, which are identified and defined by the municipality's approved Economic Spatial Plan, Developers shall be afforded a rebate, as approved by Council at its annual budget, subject to the following criteria -	
	(a)	The development must fall within a development node approved by Council;
	(b)	The developer must register the development for the rebate at least (four months) prior to the submission of building plans to the Planning and Development Department;
	(c)	<p>The application must include development and sale plan which will indicate-</p> <ul style="list-style-type: none"> • the phases of development and the time period in which the developer expects the development to be completed and transferred out to prospective purchasers in the development; • The number of units expected to be sold for manufacturing purposes; • A job creation plan.
	(d)	The developer must submit a report at the end of the Municipal financial year indicating the number of units within the development that have been transferred and any amendments to the sales plan;
	(e)	<p>The rebate–</p> <p>a) shall be limited to three years from the date the development plan is approved, for investments with a certain specified property market value, set by Council;</p> <p>b) shall be apportioned in accordance with the completion and transfer of units within the development and shall be credited to the developer's rates account at the end of a Financial year and;</p> <p>c) excludes bulk services development.</p>
	(f)	Major national projects undertaken by the State or organ of State may be granted a rebate as determined by the Council.
10.8.2 Rebate Granted	Percentage Rebate: 25%	A rebate may be applied at the Council's discretion,

		dependent on budgetary affordability factors.
10.9 Bed and Breakfast, guest houses, back packer lodges, student residences and other holiday accommodation establishment uses		
10.9.1 – Criteria	On Application, Bed and Breakfast, Guesthouse establishments, Holiday Accommodation, Student Accommodation and Back-packers lodges may receive a rebate as determined by Council at its annual budget. All other accommodation establishments operating as a business will not qualify for a rebate.	
	(a)	For the types listed an annual application must be made by 30 April preceding the start of the new financial year for which relief is sought.
	(c)	A Bed & Breakfast / Guesthouse / Back-packer lodge must be registered with Tourism KwaZulu – Natal and a local Community Tourism Organisation (CTO). In the absence of a CTO, then the establishment must be registered with a recognised Tourism Industry body;
	(d)	A Bed & Breakfast / Guesthouse / Back-packer lodge must offer accommodation facilities and dining facilities only to registered guests. Establishments that in addition, offer conferencing, spa's, hair salons etc. will not qualify;
	(e)	For the types listed the applicant must provide details of the establishment in respect of total size of developed property, total number of rooms, and facilities available;
	(f)	To qualify the use and improvements must be legally approved by the municipality.
10.9.2 – Rebate Granted	Percentage Rebate: 25%	On application, the property use, may receive a rebate as determined by Council at its annual budget.

10.10 Agricultural Property use		
10.10.1 Criteria	<p>(a) To qualify for relief the owner of an agricultural property must make application to the municipal manager annually by April preceding the year of rates implementation;</p> <p>(b) To qualify the property must be used for bone fide agriculture as determined by the municipal valuer;</p> <p>(c) When considering criteria to be applied in respect of any relief for properties used for agricultural purposes a municipality must consider -</p> <ol style="list-style-type: none"> The extent of services provided by the municipality in respect of such properties; The contribution of agriculture to the local economy; The extent to which agriculture assists in meeting the service delivery and development obligations of the municipality; and The contribution of agriculture to the social and economic welfare of farm workers; <p>(d) The Farmers Association/s within the municipal jurisdiction shall present a submission motivating for the criteria as listed above by April the preceding year of rates implementation.</p>	
10.10.2 Relief granted	No rebate will be granted to agricultural properties	Relief applied at the Council's discretion, dependent on budgetary affordability factors

10.11 Residential Properties with a Market Value Below a Prescribed Municipal Valuation Threshold	
10.11.1 Criteria	<p>It is recorded that in terms of section 17(1)(h) of the Act that the levying of rates on the first R15,000 of the market value of a residential property is impermissible.</p> <p>The owner of a property assigned to a category determined by this policy for residential purposes with a municipal valuation below a threshold to be determined annually through the budgetary process shall be exempted from the liability for the payment of rates. In other words, a further discretionary reduction may be applied to the residential</p>

	category of properties in addition to the first R15,000 of the market value which is a prescribed as an impermissible rate.
10.11.2 Relief Granted	The owner of a property meeting the above criteria is exempted from the payment of rates. A maximum relief of R40000.00 is declared in 2020/2021 financial year.

The above relief shall be subject to the following conditions –

- (i) All applications for relief must be in writing in the prescribed form and must reach the Municipality before **30 April** preceding the year of rates implementation;
- (ii) The Municipal Manager or his/her nominee must process and approve compliant applications;
- (iii) The Municipality retains the right to refuse a rebate, reduction or exemption if the details supplied on the application form are incomplete, incorrect or false;
- (iv) Where applicable for relief the use of any land or buildings, or any part thereof, shall not be for the private pecuniary benefit of any individual, whether as a shareholder in a company or otherwise;
- (v) Where applicable for relief, if during the currency of any financial year, any such land or building is used for any purpose other than the purpose for which it was so exempted, the Municipality shall impose rates thereon or on such portion so used, at a rate proportionate to the period of such use; and
- (vi) Once the Application is granted, the Applicant is required to submit annually, an affidavit confirming the use or ownership of the property as the case may be.

PART ELEVEN: COMMUNITY PARTICIPATION

11.1 It is recorded that the municipality may only adopt its rates policy or any amendment thereof or any review of its policy after following a process of community participation in accordance with Chapter 4 of the Municipal Systems Act, as well as sections 4 and 5 of the Act. These provisions include:

11.1.1 Building capacity of the local community to enable it to participate in the affairs of the municipality; and

11.1.2 To foster community participation for which the municipality will allocate funds in its budget for such processes.

11.2 Participation by the local community in municipal affairs will take place through the political structures of the municipality; the mechanisms, processes and procedures for participation in municipal governance and any other appropriate mechanisms processes and procedures established by the municipality.

11.3 The municipality will provide for:

- 11.3.1** The receipt, processing and consideration of petitions, objections and comments lodged by the members of the local community;
- 11.3.2** Public meetings and hearings by the Council and other political structures (e.g. ward committees) and political office bearers of the municipality;
- 11.3.3** Consultative sessions with locally recognized community organizations and where appropriate traditional authorities.

11.4 Communication with the public relating to the rates policy will be in terms of section 4(2) of the Act by notice in:

- 11.4.1** Local newspapers circulating in its area and determined by the council as a newspaper of record; and/or
- 11.4.2** Official notice boards and other public places accessible to the public including the library and the municipal offices; and
- 11.4.3** Inviting the local community to submit comments and representations within the time specified in the notice;
- 11.4.4** Publication of the relevant documentation of the municipal website.

PART TWELVE: RECOVERY OF RATES

12.1 The following shall be liable for the payment of rates levied by the municipality:

- 12.1.1** Owner of a property;
- 12.1.2** Joint owners of a property, who shall be liable jointly and severally;
- 12.1.3** The owner of a sectional title unit; and
- 12.1.4** In relation to agricultural properties:
 - 12.1.4.1** any one joint owner of the agricultural property for all the rates levied on the agricultural property; or
 - 12.1.4.2** Each individual joint owner for that portion of rates levied on the joint owner's undivided share in the agricultural property, whichever option the municipality may choose in relation to agricultural properties.

12.2 In terms of section 26 of the Act the municipality will recover rates:

- 12.2.1** on an installment basis; or annually, as may be agreed between the parties.
- 12.3** The municipality will furnish each person liable for the payment of rates with a written account in terms of section 27 of the Act.
- 12.4** The municipality may recover rates in arrears from tenants and occupiers in accordance with the provisions of section 28 of the Act.
- 12.5** The municipality may recover rates due, either whole or in part, from the agent of the owner if this is more convenient for the municipality and in terms of section 29 of the Act.
- 12.6** Rates must be paid on or before a date determined by the municipality. The municipality may **NOT** impose interest on overdue amounts.
- 12.7** The procedures regarding the determination of rates or any portion that are outstanding and the processes to be followed to recover such amounts are contained within the municipality's Credit Control Policy and Debt Collection Policy.

PART THIRTEEN: CONSOLIDATION AND APPORTIONMENT OF PAYMENTS

- 13.** Separate accounts of persons liable for payment to the municipality for either rates or services may be consolidated in one account and any appropriation of payments will be done in accordance with the municipality's credit control policy.

PART FOURTEEN: DEFERMENT OF RATES

- 14.** The municipality may on application defer the payment of rates in terms of section 26(3) of the Act but only in special circumstances which may be prescribed by the Council.

PART FIFTEEN: IMPERMISSIBLE RATES IN TERMS OF SECTION 17 OF THE ACT

- 15.1** It is recorded that the municipality may not, in terms of section 17 of the Act levy a rate on:
- 15.1.1** the first R15,000 of the market value of a property assigned in the valuation roll or supplementary valuation roll of a municipality to a category determined by the municipality –

- (i) for residential properties under ITB; or
- (ii) for properties used for multiple purposes, provided one or more components of the property are used for residential purposes; or

15.1.3 A property registered in the name of and used primarily as a place of public worship by a religious community, including an official residence registered in the name of that community which is occupied by an office-bearer of that community who officiates at services at that place of worship.

15.1.4 The Minister, acting with the concurrence of the Minister of Finance, may from time to time by notice in the *Gazette*, increase the monetary threshold referred to in subsection 15.1.2 to reflect inflation.

15.1.5 The Minister may, by notice in the *Gazette*, lower the percentage referred to in subsection 15.1.1 but only after consultation with –

- (i) Relevant Cabinet members responsible for the various aspects of public service infrastructure;
- (ii) Organized local government; and
- (iii) Relevant public service infrastructure entities.

15.1.6 The exclusion from rates of a property referred to in subsection 15.1.3 lapses if the property –

- (i) Is disposed of by the religious community owning it; or
- (ii) Is no longer used primarily as a place of public worship by a religious community or, in the case of an official residence contemplated in that subsection, is no longer used as such an official residence.

15.1.6.1 If the exclusion from rates of a property used as such an official residence lapses, the religious community owning the property becomes liable to the municipality concerned for any rates that, had it not been for subsection 15.1.3 would have been payable on the property during the period of one year preceding the date on which the exclusion lapsed.

15.1.6.2 The amount for which the religious community becomes liable in terms of paragraph 15.1.6.1 must be regarded as rates in arrears, and the applicable interest on that amount is payable to the municipality.

PART SIXTEEN: CONSTITUTIONALLY IMPERMISSIBLE RATES

16.1 The Act provides that in terms of section 229(2)(a) of the Constitution a municipality may not exercise its power to levy rates on property in a way that would materially and unreasonably prejudice -

16.1.1 national economic policies;

16.1.2 economic activities across its boundaries; or

16.1.3 the national mobility of goods, services, capital or labour.

PART SEVENTEEN: NEWLY RATED PROPERTY

17.1 Any property which has not previously been rated must be phased in over a period of three financial years subject to the condition that:

17.1.1 property registered in the name of a land reform beneficiary must be phased in after the exclusion period referred to in section 17(1)(g) of the Act;

17.1.2 The phasing in period shall be as set out in the following table:

Applicable rates for newly ratable properties to be phased in over three years

Year	Percentage Rates Payable
First	25%
Second	50%
Third	75%

NAME: SL SOKHELA

2020/06/24

DESIGNATION: MUNICIPAL MANAGER

MSINGA MUNICIPALITY

UMKHANDLU WASEMSINGA

PRIVATE BAG X530

TUGELA FERRY 3010

TEL: 033-4930762

FAX: 033-4930767

Email: senzo.sokhela@umsinga.gov.za

MUNICIPAL NOTICE 50 OF 2020

RICHMOND MUNICIPALITY **ASSESSMENT OF GENERAL RATES FOR 2020/2021** **(FINANCIAL YEAR 1 JULY 2020 TO 30 JUNE 2021)**

Notice is hereby given in terms of Section 14(1) and (2) of the Local Government Municipal Property Rates Act No. 6 of 2004 that by resolution taken on 05 June 2020- Resolution number 02/10062020, the Council of Richmond Municipality has resolved to levy the rates on the properties reflected in the schedule below within the area of Richmond Municipality with effect from 1 July 2020 to 30 June 2021.

Category	Proposed Tariff (from 1 July 2020)
	C
Residential Property	0.0080546
Business, Commercial and industrial property	0.0162613
Vacant Land	0.0244871
Agricultural Property	0.0020136
Public Service Purposes	0.0174676
Public Service Infrastructure	0.0020136
Public benefit organisation property	0.0020136

Full details of the Council resolution and rebates, reductions and exclusions specific to each category of owners of properties or owners of the specific category of properties as determined through criteria in the municipalities rates policy are available for inspection at the municipal office or website (www.richmond.gov.za) and all public libraries.

GENERAL

1. Rates will be payable monthly in ten (10) equal installments with the first installment payable on 30 September 2020 and the last installment payable on 30 June 2021.
2. The final date for payment of Annual rates will be 28 February 2021.
3. The date on which the determination of rates come into operation is 1 July 2020.
4. Any arrear rates will be subject to legal action as per the municipality's Debt Collection and Credit Control Policy.
5. Any rates that are not paid on the due date will be subject to interest at the rate of 1.25% per month or part thereof.
6. A collection fee of 10% will be raised on the amount outstanding as at 01 April 2021 for annual rates and 1 June 2021 for monthly rates.

7. The date on which the notice was first displayed on the Municipal Notice Board is 8th June 2020.

AMENDMENTS TO TARIFFS 2020/2021 FINANCIAL YEAR

Notice is hereby given in terms of section 75A (3)(b) of the Local Government Municipal Systems Act (Act 32 of 2000), that the Richmond Municipal Council by resolution taken on 05 June 2020 resolved to amend its tariffs in respect of the following:

- | | |
|--------------------------------|-----------------------|
| 1. Refuse Removal | 2. Building Plan Fees |
| 3. Cemetery Fees | 4. Dogs |
| 5. Drainage Plan Fees | 6. Encroachments |
| 7. Hire of Municipal Halls | 8. Library Fees |
| Kitchen Equipment and Fittings | 9. Sanitary Services |
| 10. Town Planning Fees | 11. Miscellaneous |

The proposed amendments are available for inspection at the municipal offices during normal working hours and will be displayed on the municipal notice board at the municipal offices, library and halls.

The date at which this notices was first displayed on the municipal notice board is 8th June 2020.

The above tariffs are excluding Value Added Tax and will come into operation on 1 July 2020.

Mr S L Mthembu
Acting Municipal Manager
Richmond Municipality
Private Bag x1028
Richmond (3780)

Printed by and obtainable from the Government Printer, Bosman Street, Private Bag X85, Pretoria, 0001.
Contact Centre Tel: 012-748 6200. eMail: info.egazette@gpw.gov.za
Publications: Tel: (012) 748 6053, 748 6061, 748 6065