



KWAZULU-NATAL PROVINCE
KWAZULU-NATAL PROVINSIE
ISIFUNDAZWE SA KWAZULU-NATALI

Provincial Gazette • Provinsiale Koerant • Igazethi Yesifundazwe

(Registered at the post office as a newspaper) • (As 'n nuusblad by die poskantoor geregistreer)
(Irejistiwee njengephephandaba eposihhovisi)

Vol: 15

PIETERMARITZBURG

10 JUNE 2021
10 JUNIE 2021

No: 2293

PART 1 OF 2

We all have the power to prevent AIDS



**AIDS
HELPLINE**

0800 012 322

DEPARTMENT OF HEALTH

Prevention is the cure

N.B. The Government Printing Works will not be held responsible for the quality of "Hard Copies" or "Electronic Files" submitted for publication purposes

ISSN 1994-4551



9 771994 455008



0 2 2 9 3

IMPORTANT NOTICE:

THE GOVERNMENT PRINTING WORKS WILL NOT BE HELD RESPONSIBLE FOR ANY ERRORS THAT MIGHT OCCUR DUE TO THE SUBMISSION OF INCOMPLETE / INCORRECT / ILLEGIBLE COPY.

No FUTURE QUERIES WILL BE HANDLED IN CONNECTION WITH THE ABOVE.

Contents

<i>No.</i>		<i>Gazette No.</i>	<i>Page No.</i>
PROVINCIAL NOTICES • PROVINSIALE KENNISGEWINGS			
52	Ugu District Municipality: Tariff of charges 2021/2022 with effect from 1 July 2021 (excluding VAT)	2293	3
53	Road Carrier Permits: KwaZulu-Natal	2293	17
MUNICIPAL NOTICES • MUNISIPALE KENNISGEWINGS			
25	National Building Regulations and Standards Act (103/1977): City of uMhlatuze: By-laws relating to the Building control matters in the Municipal Area	2293	148
26	King Cetshwayo District Municipality: Rules of virtual meetings and settings	2293	191
27	Local Government: Municipal Property Rates Act (6/2004): Endumeni Local Municipality: Public notice calling for inspection of Supplementary Valuation Roll No. 16 and lodging of objections	2293	198
27	Plaaslike Owerheids: Munisipale Eindomsbelastingwet (6/2004): Openbare Kennisgewing met befoep op Inspeksie van aanvullende Waardasielys No. 16 en Indiening van Besware	2293	199
28	Local Government: Municipal Property Rates Act (6/2004): Maphumulo Local Municipality: Public notice calling for the inspection of the First Supplementary Valuation Roll	2293	201
29	Local Government: Municipal Systems Act (32/2000): Ray Nkonyeni Local Municipality: Amendment of the parking and related matters By-law, Municipal Notice No. 111 of 2018	2293	207
30	Local Government: Municipal Property Rates Act (6/2004): Mkhambathini Municipality: Public notice calling for inspection of Supplementary Valuation Roll No. 3	2293	224
31	Local Government: Municipal Property Rates Act (6/2004): Umlalazi Municipality: Levying of rates 2021/2022	2293	225

PROVINCIAL NOTICES • PROVINSIALE KENNISGEWINGS

PROVINCIAL NOTICE 52 OF 2021

UGU DISTRICT MUNICIPALITY**TARIFF OF CHARGES 2021/2022 WITH EFFECT FROM 1 JULY 2021
(EXCLUDING VAT)****1. COUNCIL'S CHARGES FOR WATER SUPPLIED TO CONSUMERS**

- (a) All consumers with a private water connection will be liable for the payment of a basic cost irrespective if water is supplied or not. The basic cost shall be calculated by multiplying the quota of a consumer by the amount of the basic cost.
- (b) In 2021/2022 financial year there will be no increment on the basic charge.
- (c) Charges for water supplied shall be calculated by multiplying the consumption of the consumer by the applicable tariff code, by category of consumer.
- (d) The following tariff and basic costs will be implemented on all accounts submitted on or after **1 July 2021** based on the quota as allocated to the meter.
- (e) The production cost incurred by the municipality in producing one (1) kilolitre of water is **R15.98 excluding VAT**.
- (f) The 6 kilolitres free will only be limited to indigent customers. Non indigent customers will be charged on all water usage.
- (g) All overdue accounts will be charged 6.5% interest per annum.
- (h) The deposit amounts for existing connections on the tariff schedule R550.00 – Urban, R200 – Rural and R1000 – Tenants

CONSUMPTION CHARGE**1. Properties zoned as Special and General Residential - Category A AND E****A: INDIGENTS CUSTOMERS**

	2020/2021	2021/2022	% increase	
0 to 6 Kl	Free	Free	Indigent only	Indigent customers
7 – 39kl	16.47	17.54	6.5%	Loss
40 – 51kl	26.25	27.96	6.5%	Surplus
>52kl	29.58	31.50	6.5%	Surplus

B: NON-INDIGENTS CUSTOMERS

	2020/2021	2021/2022	% increase	
0 – 39kl	16.47	17.54	6.5%	Loss
40 – 51kl	26.25	27.96	6.5%	Surplus
>52kl	29.58	31.50	6.5%	Surplus

2. **Multi-unit residential - Estates AND OTHER bulk users****Total Monthly Quota as per Service Level Agreement- Category B**

	2020/2021	2021/2022		
For water consumption	15.98	15.98	Adjusted to normal residential tariff	Break-even
For water drawn in excess of quota	29.66	31.58	6.5%	Surplus

3. **Commercial, Industrial or other- Category C**

For water consumption up to quota	15.24	15.24	Business and government charged R1 more than Residential which is R1 above break-even
For water drawn in excess of quota	32.89	35.03	6.5%

4. **Special Category - Category D**

Basic to be determined as per Service Level Agreement
Water Consumption determined as per Service Level Agreement

BASIC CHARGE1. **Category A to D (i.e. Residential and Special Residential Properties)**

- (a) A monthly basic charge per kilolitre quota (or part thereof) per day which cost shall be paid at Council's option by the consumer and/or legal owner of the property serviced by the meter – **R165.11.**

Consumers residing in areas currently categorised as rural areas by the municipality will receive a 75% rebate on the basic charge.

2. **Category E (i.e. Sub-economic such as Townships)**

- (b) A monthly basic charge per kilolitre quota of **0.71 kilolitres** per day, which cost shall be paid at Council's option by the consumers residing in areas currently categorised as sub-economic by the municipality – **R117.23.**

3. Water and Sanitation Basic Charges- other

Category	Adjusted billing to
Schools	One Basic per meter + Charge per Kilolitre
Religious institutions & non-profit organisations	One Basic per meter + Charge per Kilolitre
Industrial	Calculated Quota
Category E	Sub-economic
Category F	Indigent

4. COUNCIL'S CHARGE FOR A NEW WATER AND SANITATION CONNECTION**4.1 WATER**

SIZE	2020/2021	2021/2022	% Increase
15 mm [Other]	4,040.93	4,303.59	6.5%
20 mm	7,319.90	7,795.69	6.5%
25 mm	9,492.80	10,103.83	6.5%
40 mm	14,484.14	15,813.27	6.5%
SIZE		Deposit Required	
50mm	Cost plus 10%	12,000.00	
75mm	Cost plus 10%	13,000.00	
100mm	Cost plus 10%	14,000.00	
50mm combination	Cost plus 10%	16,000.00	

4.2 SANITATION

SIZE	2020/2021	2021/2022	% Increase
110mm standard connection, 6m from the boundary of the property to be connected	2,575.55	2,742.96	6.5%
160mm Standard connection 6m from the boundary of the property to be connected	3,312.90	3,528.24	6.5%

SIZE	2020/2021	2021/2022	
110mm under gravel, situated more than 6m from boundary of the property to be connected	Cost plus 10%	Cost plus 10%	
160mm under gravel, situated more than 6m from boundary of the property to be connected	Cost plus 10%	Cost plus 10%	
110mm under tarmac road, situated more than 6m from boundary of the property to be connected	Cost plus 10%	Cost plus 10%	
160mm under tarmac road, situated more than 6m from boundary of the property to be connected	Cost plus 10%	Cost plus 10%	

5. **COUNCIL'S CHARGES FOR MISCELLANEOUS SERVICES**

	SERVICE	2020/2021	2021/2022	% INCREASE
5.1	Testing water meters 15 mm and 20 mm	1,661.03	1,768.99	6.5%
5.2	Reconnection/Requested Disconnection of supply	350.55	373.33	6.5%
5.3	Reconnection of supply outside working hours	1,528.87	1,628.25	6.5%
5.4	Restriction (Credit control)	359.09	382.43	6.5%
5.5	Disconnection (Credit control)	837.87	892.33	6.5%
5.6	Special meter readings	1,196.92	1,274.72	6.5%
5.7	Inspection of leaks in terms of Section 23(c)	1,597.65	1,701.50	6.5%
5.8	Any other service	N/A	N/A	
5.9	For water drawn from an unmetered point of supply per hour or part thereof	1,220.88	1,300.23	6.5%
5.10	For water drawn from a hydrant standpipe	16.47	17.54	6.5%
5.11	Availability charge per fire hydrant standpipe	126.15	134.35 per month per fire hydrant	6.5%
5.12	Water supplied by tanker less/equal to 6kl	1,726.56	1,838.78	6.5%
5.13	Plan approval fee	379.85	404.54	6.5%
5.14	Inspection Fee per visit	773.06	823.31	6.5%
5.15	Manual Clearance Certificates Fee	803.80	856.05	6.5%
5.16	Electronic Clearance Certificates Fee	399.23	425.18	6.5%
5.17	Drainage Certificate Fee	313.91	334.31	6.5%
5.18	Application in terms of New Planning Act	3,904.38	4,158.16	6.5%
5.19	Town Planning Applications	379.85	404.54	6.5%
5.20	Miscellaneous charges		Cost + 10%	
5.21	Administration fee/ Town Planning related matters	307.50	327.49	6.5%
5.22	Administration fee/ Town Planning related matters	773.06	823.31	6.5%

6. COUNCIL'S CHARGES FOR SANITATION SERVICES

		2020/2021	2021/2022	% INCREASE (DECREASE)
6.1	Waterborne Sanitation (All Areas) Residential Basic Charge (per unit / per property) Charge per kilolitre (water consumption) Conservancy with a Main line facility to Pay 2 x basic fee Industrial/Commercial Basic Charge (per quota) Charge per kilolitre	269.16 5.12 538.32 269.16 6.90	269.16 5.46 538.32 269.16 7.90	0.00% 6.5% 0.00% 0.00% R1 above residential
	For any sewage effluent delivered to the sewerage works for processing, per kilolitre or part thereof	38.46	40.96	6.5%
6.3	Conservancy Tank Clearances (All Ugu) Residential Basic Charge (per unit/ per property) Charge per kilolitre (water consumption) SINGLE RESIDENTIAL UNITS ▪ FIRST LOAD 100% OF APPROVED TARIFF - ▪ SECOND LOAD 70% OF APPROVED TARIFF- ▪ THIRD LOAD AND MORE 50% OF APPROVED ON CONDITION THAT THERE IS A SPLIT OF GREY AND BLACK WATER As approved by a municipal inspector Industrial/Commercial Basic Charge (per quota) Charge per kilolitre <i>Conservancy tank customers will receive one load per month included in the basic charge tariff</i>	269.16 5.12 750.00 525.00 375.00 269.16 6.9	269.16 5.05 813.75 569.25 406.88 269.16 7.9	0.00% 6.5% Market related 30% rebate 50% rebate 0.0% 6.5%
6.5	Removal of conservancy tank effluent: - - For the removal of conservancy effluent per load or part thereof after normal office hours (Monday to Friday). An applicant for the supply of a conservancy service shall pay a deposit equivalent to the rand value of the number of estimated additional monthly draws anticipated.	3,025.62	3,222.28	6.5%

		2020/2021	2021/2022	% INCREASE (DECREASE)
6.6	1) Conservancy tank additional draws are performed on a cash basis, unless there is a consumer account reflecting an appropriate deposit. 2) Conservancy tank draws shall be performed within 48 hours of request and/or confirmation of receipt of monies. 3) It is the responsibility of the person requesting a draw to get a reference number for follow-up queries.	617.90 513.2 366.58	546.56 556.82 390.41	6.5% 6.5% 6.5%
6.7	Septic Tank Charge: - Umdoni Municipality - Per Draw Provided: i) The septic tank must be located and exposed by the owner. ii) The effluent in the septic tank must be liquefied by the owner. iii) The septic tank must be accessible for removal. This service is performed on a cash basis only.	1,923.17	2,048.18	6.5%
6.8	Leachate Removal Charge: - Umdoni Municipality - Per Draw	345.22	367.66	6.5%

7. **Tariff of charges for GIS Copies of Maps – all prices excl vat**

Size	Colour Copy		Black and White Copy		Standard photo Copy		% Increase / (Decrease)
	2020/2021	2021/2022	2020/2021	2021/2022	2020/2021	2021/2022	
AO	392.26	417.76	196.12	208.87	-	-	6.5%
A1	294.18	313.30	147.08	156.64	-	-	6.5%
A2	196.12	208.87	91.63	97.56	-	-	6.5%
A3	116.56	126.13	58.83	62.65	9.79	10.42	6.5%
A4	98.05	103.43	49.01	52.20	3.91	4.17	6.5%
Electronic Soft copy on CD	98.05	103.43			-	-	6.5%
Images (per MB)	80.06	85.26	49.01	52.20			6.5%

8.1 **CAPITAL CONTRIBUTIONS FOR 2021/2022**

Capital contribution shall be based on the actual demand and actual current cost that each development requires as calculated by a registered Civil Engineer and agreed to by Ugu Water Services Authority. The design shall be in terms of the Guidelines for Engineering Services and the National Building Regulations (SANS 0400).

8.2 **QUOTA**

Quota can be bought at the rate (tariff) applicable when the development was constructed.

8.3 NUMBER OF BASIC CHARGES

Number of Basic charges shall be based on the actual number of units for each property. The number of basic charges shall be calculated as per the Guidelines for Engineering Services and based on the number of units, unit size and consumption per unit.

9. INDUSTRIAL EFFLUENT CHARGES

- The charges payable by the owner or occupier, as the case may be, of the manufacturing premises for the use of the Council's sewers in respect of the discharge and conveyance therein of trade effluent from the manufacturing premises, including the use of the Council's sewage purification works for purification of the trade effluent, shall be determined in accordance with the provisions of this by-law. Accounts will be rendered as soon as possible after each period of six months ending on 31st December, or 30th June of each year and shall apply to such periods. Where during any such six monthly period there has been a change of ownership or occupancy necessitating an apportionment of the amount due to the Council, the Council will apportion the amount between the parties concerned in a manner proportionate to the quantity of trade effluent discharged during the relevant respective periods of ownership or occupancy. Nothing herein shall be construed as preventing the Council from submitting accounts on a monthly basis should such practice be considered more expedient by the Council.

The General Manager: Water Services may base the trade effluent charge as described in paragraph (p) section (a), on the highest COD of one, or more samples collected from the trade effluent sampling point.

The charge to be levied by the General Manager: Water Services in respect to trade effluent discharged into its sewers from manufacturing premises shall be assessed in accordance with the following formula: -

$$R = A + ((\text{COD}/1000) \times B)$$

WHERE

- R is the rate in cents per kilolitre due to the Council.
- A is the basic carriage tariff expressed in cents per kilolitre, determined annually in advance by the Council. The value of A is R 8.81
- B is the basic treatment tariff expressed in cents per kilogram of COD, determined annually in advance by the Council. The value of B is R0.84
- COD is the chemical oxygen demand value expressed in milligram of COD per litre of effluent recorded in snap samples of effluent collected as and when deemed fit by the General Manager: Water Services.

The charges payable by the owner or occupier will also include any other charges as may be applicable.

- A copy of the methods of chemical analysis and testing procedures used to determine the COD for the purpose of calculating the charge equation described above shall be kept available by the General Manager: Water Services for inspection by the owner or occupier of any premises concerned. The method of chemical analysis will in all respects follow the STANDARD METHODS FOR WATER ANALYSES published by the SOUTH AFRICAN BUREAU OF STANDARDS being SABS METHOD 1048 – CHEMICAL OXYGEN DEMAND OF WATER.
- In the absence of any direct measurement, the quality of trade effluent discharged into the Council's sewers from any manufacturing premises during any period shall be estimated and determined by the General Manager: Water Services by reference to the quantity of water consumed on such premises during such

period. The quantity of water consumed on such premises shall be determined by reference to the Council's water meters in the case of water obtained from the Council and by meter or by calculation in the case of water obtained from any other source, including water emerging from material processed on the premises. In determining the quantity of trade effluent so discharged, due allowance shall be made for the quality of water which it is estimated is used for domestic purposes including gardening on such premises or any other purpose not resulting in the discharge of trade effluent and for water lost by reaction or evaporation during any processes on the manufacturing premises concerned and for water present in the final products or materials produced on such premises and, generally, the District Municipality shall take into consideration such matters as will enable it to estimate for the purpose of the by-laws the quantity of trade effluent discharged as aforesaid during any given period.

Industries linked to water borne sewer will be liable for the sanitation basic fee and charges per kilolitre as per charges set, over and above the industrial effluent charge, based on the calculated quota.

10. **ACCEPTANCE OF SEWAGE DELIVERED BY ROAD HAULAGE**

Description	2020/2021	2021/2022
	R	R
The charges for any sewage delivered for disposal to any Council facilities shall be assessed by an authorised officer in accordance with the prescribed tariff of charges:		
(a) Disposal of trade effluent from within the Council's area of jurisdiction delivered by private road tanker to Council facilities		
Per tanker load	R845.44	R900.39
(b) Disposal of trade effluent from without the Council's area of jurisdiction delivered by private road tanker to Council facilities		
Per tanker load	R1,516.80	R1,615.40
(c) Disposal of domestic effluent from within or without the Council's area of jurisdiction to Council facilities		
(i) delivered by private road tanker per kilolitre, measured as the nominal carrying capacity, of the tanker	R252.79	R269.22
(ii) delivered by private road haulage in drums per drum of capacity not exceeding 150 litres	R50.54	R53.83

11. **TARIFFS FOR INSTALLATION OF BASE TELECOMMUNICATION STATIONS**

The MONTHLY tariffs for the new installation and the renewal of existing leases of base telecommunication stations on municipal property shall be as per the below mentioned tariff of charges:

- R8,631.22 (R8,104.43) on property with an existing structure.
Tower erected on Municipal land (a Greenfield site)

- R4,315.60 (R4,052.21) for Co-Locators (Sub-leases)
Billed to the main lessee, applicable to new leases signed or renewed after 1 July 2012

-R1,726.24 (R1,620.88) for antennae's with no base stations
Dependant on technical criteria, frequency emissions and site size being no greater than 5m2

It should be noted that for a single installation, a lease agreement will be entered into with one service provider. In the event of co-use of telecommunications masts by cellular network providers, the primary service provider with whom the municipality entered into lease agreement will be responsible for the account.

The renewal of existing leases will be as per the signed SLA

The escalation percentage will be as per the signed SLA

12. **OFFENCES AND PENALTIES**

Any offences and/or penalties raised by the municipality shall be affected as per Part 7 (General Provisions), clause 34, of the Gazetted Water Services Bylaws, as adopted in terms of Section 21 of the Water Services Act, Act No. 108 of 1997.

13. **SPORTFIELDS AND MULTI – COURTS TARIFFS 2021/2022**

	SERVICE	2020/2021	2021/2022
1	SOCCER FIELDS		
	1.1 Ad Hoc Daily Charges - Sporting Events		
	(Per field or part thereof).		
	1.1.1 Hire by clubs, associations, schools, welfare organisations and Religious Organisations		
	If a gate levy or event fee is charged, then the hire fee will be either 15% of gross gate levy or the tariff, whichever is the greater. PER GAME		
	- FIELD A	798.48	850.38
	- FIELD B	553.54	589.52
	1.1.2 Hire by Professional clubs:		
	(i) Soccer Match - FIELD A	2 939.18	3 130.23
	- FIELD B	2 449.31	2 608.51
	1.1.3 Hire by Professional Clubs for training sessions only (Per day or part thereof) one day prior to the day of the match - FIELD B only		
	1.2 Hire Flood Lights - Per hour or part thereof	553.54	589.52
	1.2.1 Schools and amateur clubs - FIELD A (100 lux)	130.63	139.12
	- FIELD B (100 lux)	130.63	139.12
	1.2.2 Practice - MAIN FIELD (200 lux)	228.60	243.46
	- FIELD B (200 lux)	228.60	243.46

	1.2.3 Event - MAIN FIELD (500 lux)	881.75	939.06
	1.3 Corporate Events - Daily Charges		
	- FIELD A	7 445.92	7 929.91
	- FIELD B	6 328.88	6 740.26
	Flood Lights - as per hourly charge item 1.2		
2	MULTI-COURT CHARGES		
	Netball, Volleyball, Basketball, Korfbal, Other		
	2.1 DAILY CHARGES per Court		
	per session to a maximum of 4 hours,	115.40	122.90
	Thereafter per hour or part thereof.	18.76	19.98
	2.2 MONTHLY CHARGES per court		
	per court, applicable to clubs, schools, & associations.	249.00	265.19
	2.3 HIRE FLOOD LIGHTS - Per hour or part thereof		
	2.3.1 Schools and Amateur clubs	181.25	193.03
	2.3.2 Commercial users	269.43	286.94
3	OTHER		
	DAILY CHARGES		
	3.1 Use of ablutions/ changerooms		
	for sporting and other events taking place outside the facility (per change room unit)	604.16	643.43
	3.2 CLUB HOUSE		
	(i) Hire of functions room only, not connected with an event at the stadium, per 4 hour or part thereof.	195.94	208.67
	(ii) V.I.P. Lounge - Per hour per room.	367.39	391.27
	3.3 Driving schools - Driver training in the parking area- per month	383.72	408.67
4	INDOOR CENTRE		
4.1	Balls, Dances, Discotheques, Banquets,		
	Exhibitions, Concerts, Shows, Competitions,		
	Conferences, Promotions, Pageants, Funerals, Memorial Services, Isikhumbuzo.		
	(i) Per hour or thereof (min 4 hours hire) - weekdays	195.94	208.67

	(ii) 50% for setting up/breaking down per hour Weekends	489.86	521.70
4.2	Weddings, Thanksgiving, Birthdays, Graduation Ceremonies, Engagements, Umemulo		
	(i) Per hour or part thereof (min 4 hours hire)		
	(ii) 50% for setting up/breaking down per hour		
	Public assemblies, Lectures, Meetings, Seminars and Workshops		
4.3	Religious Services, Inkonzo yePhasika, School entertainment and functions		
	(i) Per hour or part thereof (min 4 hours hire)	163.29	173.90
	(ii) 50% for setting up/breaking down per hour		
4.4	Public assemblies, Lectures, Meetings, Seminars and Workshops		
	(i) Per hour or part thereof (min 4 hours hire)	571.51	608.66
	(ii) 50% for setting up/breaking down per hour		
4.5	Sport, Recreation and Cultural practices, competitions and tournaments incl. music, drama and dance		
	(i) For once off events and tournaments		
	per hour or part thereof (min 4 hours hire)	408.22	434.75
	(ii) Club/Association/Federation training and coaching,		
	per hour or part thereof (min 4 hours hire)	244.93	260.85
	(iii) 50% for setting up / breaking down per hour.		
5	ADDITIONAL CHARGES:		
	(i) Security		
	When security is required in the case of high risk, events such as large crowds, school functions, parties and disco techs, amongst others, the department will arrange security for the protection of the council asset at the expense of the hirer, giving due notification.		
	(ii) Fireman, Medical and Disaster Management attendance		
	For the attendance of a Fireman, Medical and Disaster Management on duty at the facility, as required by law. Such charges are payable in terms of the General By-laws.		
	(iii) Equipment and Accessories		
	Any equipment or accessories required will be charge separately.		

	(iv) Portable Seating		
	Portable seating for utilisation off site will be charged at R0.60 per seat per day excluding cost to move and replace post event. The hirer will also be responsible for insurance of seats and damages.		
	(v) Deposit		
	All Club House and Indoor Centre bookings shall be charged a deposit of R1,500 which shall be paid 3 days before the event to secure the booking. The deposit is refundable in 14 days and shall be directly deposited in the hirer's account upon claim.		
	(vi) Third Party Claims		
	Council reserves the right to claim for damages to 3rd party property from the hirer should such claims be directly linked to the event.		
	(vii) Rebate on Tariff		
	Only upon authorisation by the Municipal Manager shall a tariff rebate be considered in respect of sports fields, Multi-courts, and the Indoor Centre tariff of charges.		

14. **PROMOTION OF ACCESS TO INFORMATION ACT (PAIA) SCHEDULE OF FEES**

(Act No. 2 of 2000) [Regulation 6]

A request for access to a record, as contemplated in Section 18(1) of the Act, must be made in the form of Form A – PAIA REQUEST FOR ACCESS TO RECORD.

FEE STRUCTURE

Fees chargeable for the records of Ugu District Municipality;

A.	REPRODUCTION FEES	
1.	For every photocopy of an A4 Size page or part thereof	R1.08
2.	For every printed copy of an A4 size page or part thereof held on a computer in electronic or machine readable form	R0.76
3.	For a copy in a computer readable form on;	
3.1	Compact Disc (CD)	R7198
3.2	Digital Video Disk (DVD)	R71.98
4.		
4.1	For transcription of visual images for an A4 size page or part thereof	R39.58
4.2	For a copy of visual images	R113.94
5.		
5.1	For a transcription of an audio record, for an A4 size page or part thereof	R22.78

5.2	For a copy of an audio record	R33.58
6.	The request fee payable by every requested, other than a personal requestor referred to in section 22(1) of the Act	R62.94
B.	ACCESS FEES	
	Access fees payable by a requester referred to in section 22(7) of the Act, unless exempted under section 22(8) of the Act	
1.	For every photocopy of an A4 Size page or part thereof	R1.08
2.	For every printed copy of an A4 size page or part thereof held on a computer in electronic or machine readable form	R0.80
3.	For a copy in a computer readable form on;	
3.1	Compact Disc (CD)	R71.98
3.2	Digital Video Disk (DVD)	R71.98
4.		
4.1	For transcription of visual images for an A4 size page or part thereof	R39.58
4.2	For a copy of visual images	R107.93
5.		
5.1	For a transcription of an audio record, for an A4 size page or part thereof	R21.60
5.2	For a copy of an audio record	R59.60
6.	To search for the record for disclosure, excluding the first hour, reasonably required time for such a search.	R27.89 per hour or part of an hour

COUNCIL'S TARIFF OF CHARGES FOR ATMOSPHERIC EMISSIONS LICENCE PROCESSING

- (a) All activities listed in terms of section 21 of the NEM-Air Quality Management Act (Act no. 39 of 2004) and Section 6 of Ugu District Municipality Air Quality Management by-law will be subject to the payment of an AEL processing fee.
- (b) The cost shall be calculated by using the AEL processing fee calculator which is prescribed by Ugu District Municipality with due consideration given to a myriad of factors.
- (c) The fee shall be implemented on all AEL applications submitted to the Air Quality Officer (AQO) for scrutiny and approval.

EXISTING AEL FEE BANDS

APPLICATION BANDS	BAND SIZE		FEE SCHEDULE (R)/YEAR
Band 1	0	13	6,872.73
Band 2	14	21	17,181.82
Band 3	22	40	27,490.93
Band 4	41	60	37,800.05
Band 5	61	80	103,091.02
Band 6	81	100	137,454.69

UGU DISTRICT MUNICIPALITY
NEW ATMOSPHERIC EMISSIONS LICENCE (AEL) FEES 2021/22 FOR POST 2013 (NEW) AELS

Number of 21 listed activities	New application	Review	Renewal	Transfer	Service fee (consideration of annual reports)	Penalty for late submission of annual report
1 unit of listed activities	26,352	13,176	13,176	13,176	6,588	12% of the outstanding amount
2 to 5 units of listed activities	65,880	32,940	13,176	13,176	16,470	12% of the outstanding amount
6 to 10 units of listed activities	131,760	65,880	13,176	13,176	32,940	12% of the outstanding amount
11 and more units of listed activities	527,040	263,520	13,176	13,176	254,880	12% of the outstanding amount

PROVINCIAL NOTICE 53 OF 2021

**transport**

Department:
Transport
Province of KwaZulu-Natal

GAZETTE

LGKZNG04-2021-MAY

REGION: ALL

1)	Application Number: APP0111670	2)	Gazette Number: LGKZNG04-2021-MAY
3)	Applicant: T QWABE ID NO. 7202025706081 Association: RICHARDS BAY TAXI ASSOCIATION	4)	Applicant Address: P O BOX 2289 RICHARDS BAY 3900
5)	Existing Licence Holder: NOT APPLICABLE ID NO. NOT APPLICABLE	6)	Existing Licence Holder Address: NOT APPLICABLE
7)	Type of application: ADD AUTHORISATIONS/ROUTES	8)	Operating Licence Number: LGKZN0703000759
9)	Vehicle Type: MINIBUS	10)	1 X 15 (SEATED) + 0 (STANDING)
11)	Region: UTHUNGULU		
12.1	KZPRERC2798451 - RICHARDS BAY TO JOHANNESBURG CBD FROM RICHARDS BAY TAXI RANK ENTER KRUGER RAND AND ON THE ROBOT TURN LEFT JOINING BULLION BOULEVARD AND TURN LEFT JOINING NORTH CENTRAL ARTERIAL AND PROCEED OVER THE BRIDGE TURN RIGHT ENTER N2 PROCEED PASS PONGOLA PROCEED ON N2 PASS PIET RETIEF TO ERMELO ON VOORTREKKER STREET ON THE ROBOT SPRINGS N17 TURN RIGHT VYFDELAAN R29 TURN RIGHT R51 PAUL KRUGER HOOFWEGM TURN LEFT TO BENONI R29 TURN LEFT TO VOORTREKKER STRAIGHT BENONI TAXI RANK, TO PLANTATION STREET N2, TURN LEFT TO RISSIK TURN RIGHT DEVILLERS TO PARK CITY IN JOHANNESBURG OR TURN LEFT JOEXLOVO, TURN LEFT WOLMME AND TURN LEFT HARRISSON TO DEVILLERS TC PARK CITY TAXI RANK IN JOHANNESBURG AND RETURN.		



transport

Department:
Transport
Province of KwaZulu-Natal

GAZETTE

LGKZNG04-2021-MAY

REGION: ALL

1) Application Number: APP0112438	2) Gazette Number: LGKZNG04-2021-MAY
3) Applicant: MJ ZULU ID NO. 4907315397085 Association: RICHARDS BAY TAXI ASSOCIATION	4) Applicant Address: PO BOX 81063 RICHARDS BAY 3900
5) Existing Licence Holder: NOT APPLICABLE ID NO. NOT APPLICABLE	6) Existing Licence Holder Address: NOT APPLICABLE
7) Type of application: ADD AUTHORISATIONS/ROUTES	8) Operating Licence Number: LGKZN0703000740
9) Vehicle Type: MINIBUS	10) 1 X 14 (SEATED) + 0 (STANDING)
11) Region: UTHUNGULU	
12.1	KZPRERC2798451 - RICHARDS BAY TO JOHANNESBURG CBD FROM RICHARDS BAY TAXI RANK ENTER KRUGER RAND AND ON THE ROBOT TURN LEFT JOINING BULLION BOULEVARD AND TURN LEFT JOINING NORTH CENTRAL ARTERIAL AND PROCEED OVER THE BRIDGE TURN RIGHT ENTER N2 PROCEED PASS PONGOLA PROCEED ON N2 PASS PIET RETIEF TO ERMELO ON VOORTREKKER STREET ON THE ROBOT SPRINGS N17 TURN RIGHT VYFDELAAN R29 TURN RIGHT R51 PAUL KRUGER HOOFWEG TURN LEFT TO BENONI R29 TURN LEFT TO VOORTREKKER STRAIGHT BENONI TAXI RANK, TO PLANTATION STREET N2, TURN LEFT TO RISSIK TURN RIGHT DEVILLERS TO PARK CITY IN JOHANNESBURG OR TURN LEFT JOEXLOVO, TURN LEFT WOLMME AND TURN LEFT HARRISSON TO DEVILLERS TC PARK CITY TAXI RANK IN JOHANNESBURG AND RETURN.



transport

Department:
Transport
Province of KwaZulu-Natal

GAZETTE

LGKZNG04-2021-MAY

REGION: ALL

1)	Application Number: APP0112585	2)	Gazette Number: LGKZNG04-2021-MAY
3)	Applicant: SP XABA ID NO. 8504225357089 Association: RICHARDS BAY TAXI ASSOCIATION	4)	Applicant Address: P.O. BOX 1893 RICHARDS BAY 3900
5)	Existing Licence Holder: NOT APPLICABLE ID NO. NOT APPLICABLE	6)	Existing Licence Holder Address: NOT APPLICABLE
7)	Type of application: ADD AUTHORISATIONS/ROUTES	8)	Operating Licence Number: LGKZN0703000383
9)	Vehicle Type: MINIBUS	10)	1 X 15 (SEATED) + 0 (STANDING)
11)	Region: UTHUNGULU		
12.1	KZPRERC2798451 - RICHARDS BAY TO JOHANNESBURG CBD FROM RICHARDS BAY TAXI RANK ENTER KRUGER RAND AND ON THE ROBOT TURN LEFT JOINING BULLION BOULEVARD AND TURN LEFT JOINING NORTH CENTRAL ARTERIAL AND PROCEED OVER THE BRIDGE TURN RIGHT ENTER N2 PROCEED PASS PONGOLA PROCEED ON N2 PASS PIET RETIEF TO ERMELO ON VOORTREKKER STREET ON THE ROBOT SPRINGS N17 TURN RIGHT VYFDELAAN R29 TURN RIGHT R51 PAUL KRUGER HOOFWEGM TURN LEFT TO BENONI R29 TURN LEFT TO VOORTREKKER STRAIGHT BENONI TAXI RANK, TO PLANTATION STREET N2, TURN LEFT TO RISSIK TURN RIGHT DEVILLERS TO PARK CITY IN JOHANNESBURG OR TURN LEFT JOEXLOVO, TURN LEFT WOLMME AND TURN LEFT HARRISSON TO DEVILLERS TC PARK CITY TAXI RANK IN JOHANNESBURG AND RETURN.		



transport

Department:
Transport
Province of KwaZulu-Natal

GAZETTE

LGKZNG04-2021-MAY

REGION: ALL

1)	Application Number: APP0114502	2)	Gazette Number: LGKZNG04-2021-MAY
3)	Applicant: V SHANGASE ID NO. 5708240605082 Association: NTUZUMA A&B TAXI OWNERS ASSOCIATION	4)	Applicant Address: 22 EARLSFIELD, NEWLANDS WEST DURBAN, KWA ZULU NATAL KWA-ZULU NATAL 4037
5)	Existing Licence Holder: NOT APPLICABLE ID NO. NOT APPLICABLE	6)	Existing Licence Holder Address: NOT APPLICABLE
7)	Type of application: NEW OPERATING LICENCE	8)	Operating Licence Number: LGKZN1403000907
9)	Vehicle Type: MINIBUS	10)	1 X 15 (SEATED) + 0 (STANDING)
11)	Region: GREATER NORTH		
12.1	<p>21004R2206MY00050293 - DURBAN TO NTUZUMA A & B: RETURN ROUTE:</p> <p>2.1. FROM RANK 251 B INTO AND ALONG FIELD STREET, INTO ALBERT STREET INTO UMGENI ROAD (R102), INTO NORTH COAST ROAD, LEFT INTO SEACOW LAKE ROAD, INTO INANDA ROAD (M21).</p> <p>2.2. INTO ALBERT STREET, INTO UMGENI ROAD, INTO NEW UMGENI ROAD (M9), TURN RIGHT INTO OFF-RAMP FROM THE N2 TO M21, LEFT INTO INANDA ROAD (M21) ALONG M21 INTO INANDA HIGHWAY, LEFT INTO NEWLANDS WEST DRIVE, RIGHT INTO CASTLEHILL DRIVE, LEFT INTO NEWLANDS EXPRESSWAY (NTUZUMA MAIN), RIGHT INTO MPISI ROAD, LEFT INTO BHEJANE ROAD, LEFT INTO MPANGELE ROAD, RIGHT INTO NKASA ROAD, LEFT INTO INGCEBO DRIVE AND PROCEED TO KWANTINI AND RETURN ALONG INGCEBO DRIVE TO THE BUS DEPOT AND RETURN ALONG INGCEBO DRIVE TO ANY OF THE ROUTES ON THE ABOVE ANNEXURE IN REVERSE.</p> <p>2.3. FROM RANK 251 IN WARWICK AVENUE, RIGHT INTO ALICE STREET, LEFT INTO ALBERT STREET AND PROCEED AS PER 2.2 OR 2.1 TO NTUZUMA. NB: ALL RESTRICTION IMPOSED DURING PROVISIONAL REGISTRATION STILL APPLY.</p>		
12.2	<p>2206MY21004R00050292 - NTUZUMA A&B TO DURBAN</p> <p>1.1. FROM NTINI TAXI STOP ON INGCEBO DRIVE, ALONG INGCEBO DRIVE TO INTUZUMA BUS DEPORT AND RETURN, TURNING LEFT INTO MQHAWE ROAD, LEFT INTO EGUGWINI STREET, RIGHT INTO MPALA ROAD, LEFT INTO MQHAWE ROAD, RIGHT INTO MNCACA ROAD, LEFT INTO MPANGELE ROAD, RIGHT INTO MALANDELA ROAD, INTO INANDA ROAD (M21).</p> <p>1.2. FROM NTINI TAXI STOP ON INGCEBO DRIVE, ALONG INGCEBO DRIVE TO NTUZUMA BUS DEPOT AND RETURN, TURNING LEFT INTO MQHAWE ROAD, LEFT INTO EGUGWINI STREET, RIGHT INTO MPALA ROAD, RIGHT INTO MQHAWE ROAD, LEFT INTO INGCEBO DRIVE LEFT INTO NKASA ROAD, LEFT INTO MPANGELE ROAD, RIGHT INTO BHEJANE ROAD, RIGHT MPISI ROAD, LEFT INTO NTUZUMA MAIN, LEFT INTO CASTLEHILL DRIVE, LEFT INTO HILLDALE DRIVE, RIGHT INTO BRIARDALE DRIVE, RIGHT INTO INANDA ROAD (M21).</p> <p>1.3. FROM NTINI TAXI STOP ON INGCEBO DRIVE TO NTUZUMA BUS DEPOT AND RETURN, TURNING LEFT INTO MQHAWE ROAD, LEFT INTO EGUGWINI STREET, RIGHT INTO MPALA ROAD, RIGHT INTO MQHAWE ROAD, LEFT INTO INGCEBO DRIVE, LEFT INTO NKASA ROAD, RIGHT INTO KHWEEZI ROAD, RIGHT INTO ZAZI ROAD, INTO PHEPHENS ROAD, LEFT INTO SIGODI ROAD, LEFT INTO ZAZI ROAD, LEFT INTO KHWEEZI ROAD, RIGHT INTO NKASA ROAD, RIGHT INTO PHINDAGEWE ROAD, LEFT INTO MPANGELE ROAD, RIGHT INTO MALANDELA ROAD, INTO INANDA ROAD (M21).</p> <p>ALTERNATIVE ROUTE.</p> <p>1.4. FROM ANY OF THE ABOVE ROUTES WITHIN NTUZUMA A & B, INTO INANDA ROAD (M21) ALONG M21 INTO INANDA HIGHWAY, INTO INANDA ROAD (M21), INTO UMGENI ROAD (R102), INTO SOLDIERS WAY, RIGHT INTO QUEEN STREET, RIGHT INTO FIELD STREET AND PROCEED TO RANK 251 ON FIELD STREET.</p> <p>OR</p> <p>1.5. RIGHT INTO LEOPOLD STREET, RIGHT INTO WARWICK AVENUE AND PROCEED TO RANK 251 IN WARWICK AVENUE (WARWICK AVENUE/OLD DUTCH ROAD TAXI RANK).</p>		



transport

Department:
Transport
Province of KwaZulu-Natal

GAZETTE

LGKZNG04-2021-MAY

REGION: ALL

1)	Application Number: APP0119609	2)	Gazette Number: LGKZNG04-2021-MAY
3)	Applicant: TT MLAMBO ID NO. 6911010268086 Association: INGWAVUMA TAXI ASSOCIATION	4)	Applicant Address: P O BOX 2257 INGWAVUMA 3968
5)	Existing Licence Holder: NOT APPLICABLE ID NO. NOT APPLICABLE	6)	Existing Licence Holder Address: NOT APPLICABLE
7)	Type of application: ADD AUTHORISATIONS/ROUTES	8)	Operating Licence Number: LGKZN0603000442
9)	Vehicle Type: MINIBUS	10)	1 X 15 (SEATED) + 0 (STANDING)
11)	Region: UMKHANYAKUDE		
12.1	KZPRERC2722844 - BHAMBANANA TO JOHANNESBURG FROM BHAMBANANA TAXI RANK TO JOHANNESBURG TURN LEFT INTO R522/1 PASS NKONKONI TURN RIGHT TO N2, PASS PONGOLA PASS PIET RETIEF, TURN RIGHT INTO N17 PASS ERMELO VIA TRICHARD VIA BETHAL N17 VIA KINROSS ALENDRA AND SPRINGS. TURN LEFT TO RISSIK TURN RIGHT DE VILLIERS TO PARK CITY IN JOHANNESBURG OR TURN TO JOE SLOVO TURN LEFT TO WOLMARANS AND TURN LEFT TO HARRISON TO DE VILLIERS TO PARK CITY IN JOHANNESBURG. RETURN BACK SAME ROUTE.		
12.2	KZPRERC2722648 - BHAMBANANA TO DURBAN FROM BHAMBANANI TAXI RANK TURN LEFT TO R22/1 PASS JOZINI, PASS NKONKONI TURN TO N2 PASS HLUHLUWE, PASS MTUBATUBA PASS EMPANGENI, PASS TONGAAT, PASS BALLITO, THEN LEFT TO R02 STRAIGHT INTO YMCA TAXI RANK AND RETURN BACK USING THE SAME ROUTE WITH PASSENGERS.		
12.3	KZPRERC2722746 - BHAMBANANA TO EMPANGENI FROM BHAMBANANA TAXI RANK TURN LEFT TO R522/1 PASS JOZINI, PASS NKONKONI TURN LEFT TO N2 PASS HLUHLUWE, PASS MTUBATUBA AND TURN LEFT TO R102 TURN RIGHT TO EMPANGENI TAXI RANK (BOXER) DROP OFF AND RETURN BACK USING THE SAME ROUTE WITH PASSENGERS.		



transport

Department:
Transport
Province of KwaZulu-Natal

GAZETTE

LGKZNG04-2021-MAY

REGION: ALL

1)	Application Number: APP0127544	2)	Gazette Number: LGKZNG04-2021-MAY
3)	Applicant: JB MAHLANGU ID NO. 5901115459087 Association: SIQALOKUHLE TAXI ASSOCIATION	4)	Applicant Address: 38 NKOSIBOMVU ROAD HAMBANATHI T/SHIP TONGAAT 4399
5)	Existing Licence Holder: NOT APPLICABLE ID NO. NOT APPLICABLE	6)	Existing Licence Holder Address: NOT APPLICABLE
7)	Type of application: NEW OPERATING LICENCE	8)	Operating Licence Number: NOTAVAILABLE
9)	Vehicle Type: MINIBUS	10)	1 X 15 (SEATED) + 0 (STANDING)
11)	Region: ILEMBE		
12.1	2202H121005B10047549 - TONGAAT AT EMPANGENI TONGAAT TAXI RANK TO EMPANGENI TONGAAT TAXI RANK ON MARKET LANE TURN LEFT INTO R102 MAIN ROAD PASS GINGINDLOVU PASS FELIXTON TO R34 TURN LEFT AND PROCEED TO THE EMPANGENI TAXI RANK NEAR BOXER SUPERMARKET AND RETURN ALONG THE SAME ROUTE.		
12.2	2202H12100CV10047545 - TONGAAT TO MAPHUMULO FROM TONGAAT TAXI RANK ON MARKET LANE TO R102 MAIN ROAD TURN LEFT TO NOODSBURG ROAD R614, TURN RIGHT INTO KWAMAZIBUKO, PASS QINISANI HIGH SCHOOL PROCEED INTO CROSS THE BRIDGE PASS UMOVOTI AND PROCEED TO KWA-MAPHUMULO TAXI RANK AND RETURN ALONG THE SAME ROUTE.		
12.3	2202H12100H310047546 - TONGAAT TO PIETERMARITZBURG FROM TONGAAT TAXI RANK ON MARKET LANE TURN RIGHT ONTO MAIN ROAD (R102) INTO M41 TURN SOUTH ON THE N2 TURN WEST ON N3 TAKE CHURCH STREET OFF- RAMP INTO PIETERMARITZBURG ALONG CHURCH STREET RIGHT INTO EAST STREET, LEFT INTO PIETERMARITZ STREET (M80) TO PIETERMARITZ STREET TAXI RANK, LEFT INTO CHURCH STREET TO N8 RETURN ALONG THE SAME ROUTE.		
12.4	2202H12202H100047528 - BHAMSHELA TO TONGAAT FROM TAXI RANK TO R614, PASS NSUZE POLICE STATION PICKING UP AND DROPPING OFF, PASS QINISANI SCHOOL UP TO FAIRBREEZE ROBOT, TURN RIGHT INTO R102 PROCEED TO TONGAAT WITH MAIN ROAD, TURN RIGHT INTO MARKET LANE TO TONGAAT TAXI RANK.		
12.5	2202H12202H100047532 - TONGAAT TO STANGER FROM TONGAAT TAXI RANK ON MARKET LANE, TURN LEFT INTO R102 MAIN ROAD, TURN LEFT INTO CHIEF ALBERT LUTHULI STREET, TURN RIGHT INTO BALCOM STREET AND PROCEED TO STANGER TAXI RANK NEAR CHECKERS SHOPPING CENTRE AND FROM STANGER TO TONGAAT TAXI RANK ALONG THE SAME ROUTE.		
12.6	2202H12202H100047534 - TONGAAT TO WEWE FROM TONGAAT TAXI RANK ON MARKET LANE TURN LEFT TO R102 MAIN ROAD, TURN LEFT AT NOODSBURG ROAD, R614, PASS NEWTOWN, SBHUDU, FLYING LOTUS DEPOT, MAZIBUKO, MARY GREY, MSENGENI TO WEWE TAXI RANK, RETURN TO TONGAAT TAXI RANK ALONG THE SAME ROUTE.		
12.7	2202H12202H100047539 - TONGAAT TO BALLITO FROM TONGAAT TAXI RANK ON MARKET LANE TURN LEFT TO THE MAIN ROAD R102 TURN LEFT ONTO WATSON HIGHWAY (M3) TURN LEFT ON LEO BOYD HIGHWAY (M4) TURN RIGHT INTO BALLITO DRIVE (M4), LEFT INTO COMPENSATION BEACH ROAD TO DRIEFONTEIN TAXI RANK .FROM DRIEFONTEIN TAXI RANK ALONG COMPENSATION BEACH ROAD RIGHT INTO HAWKINS ROAD BALLITO DRIVE (M4) ACROSS N2 LEFT INTO R102 TO MAIN ROAD TONGAAT, RIGHT INTO MARKET ROAD TO TONGAAT TAXI RANK		
12.8	2202H12202H100047541 - TONGAAT TO LA MERCY FROM TONGAAT TAXI RANK ON MARKET LANE TURN LEFT AT MAIN ROAD (R102) RIGHT AT WATSON HIGHWAY (M3) RIGHT AT GENAZZANO ROAD, LEFT AT DOLPHIN AVENUE, LEFT AT SOUTH BEACH ROAD TO RANK AT LA MERCY, RETURN ALONG THE SAME ROUTE.		
12.9	2202H12202H100047543 - TONGAAT CBD TO BHAMSHELA FROM TONGAAT TO BHAMSHELA ON MARKET LANE TURN LEFT AT ROBOT TO R102 MAIN ROAD TURN LEFT R614 TAKE NOODSBURG ROAD AND PROCEED TO BHAMSHELA TAXI RANK.		
12.10	2202H12202H100047544 - TONGAAT TO CHIBINI FROM TONGAAT TAXI RANK ON MARKET LANE TURN LEFT INTO R102 MAIN ROAD TURN LEFT INTO NOODSBURG ROAD (R614), PASS BHAMSHELA TAXI RANK TURN RIGHT PASS DEDA SCHOOL AND PROCEED TO THE CHIBINI TAXI RANK AND RETURN ALONG THE SAME ROUTE.		
12.11	2202H12202H100047551 - CHIBINI TO TONGAAT FROM CHIBINI TAXI RANK PASS QALAKAHLE HIGH SCHOOL VIA NAMBITHANE PASS BHAMSHELA PASS NSUZE POLICE STATION PASS KWAMAZIBUKO PROCEEDING WITH R614 TO FAIRBREEZE TURN RIGHT TO R102 MAIN ROAD TO TONGAAT TAXI RANK AND RETURN ALONG THE SAME ROUTE.		
12.12	2202H12202H100047554 - BHAMSHELA TO KWA-MAPHUMULO FROM BHAMSHELA TAXI RANK ROAD R614 PASS NSUZE POLICE STATION LEFT TURN TO QINISANI SCHOOL CROSS THE BRIDGE TO UMOVOTI T JUNCTION AND TURN TOWARDS KWA-MAPHUMULO TAXI.		
12.13	2202H12202H100047556 - BHAMSHELA TO DALTON FROM R614 ROAD PASS GLENSIDE FAWN LEAS STRAIGHT TO DALTON TAXI RANK AND RETURN ALONG THE SAME ROUTE. RANK RETURN ALONG THE SAME ROUTE.		
12.14	2202H12202H100047562 - TONGAAT TO UMOVOTI FROM TONGAAT TAXI RANK ON MARKET LANE TURN LEFT INTO R102 MAIN ROAD TURN LEFT NOODSBURG ROAD R614 TURN RIGHT KWAMAZIBUKO PASS QINISANI HIGH SCHOOL STRAIGHT AND CROSS THE BRIDGE PROCEED TO UMOVOTI TAXI RANK RETURN ALONG THE SAME ROUTE.		
12.15	2202H12202IL00047542 - TONGAAT CBD TO BELVEDERE FROM TONGAAT TAXI RANK TO BELVEDERE ON MARKET LANE TURN RIGHT INTO MAIN ROAD R102 TURN RIGHT INTO DAHLJA ROAD TO STATION AND PROCEED TO RANK.		
12.16	2202H12202LC00047547 - TONGAAT TO PINETOWN FROM TONGAAT TAXI RANK ON MARKET LANE TURN INTO R102 MAIN ROAD INTO MAIN ROAD (R102) INTO M41 SOUTH ONTO N2 WEST INTO N3 ONTO M13 JS MRWICK HIGHWAY TAKE OLD MAIN ROAD OFF-RAMP RIGHT INTO OLD MAIN ROAD INTO ANDERSON STREET TO PINETOWN TAXI RANK AND RETURN ALONG THE SAME ROUTE.		
12.17	2202H12206U200047533 - TONGAAT TO VERULAM FROM TONGAAT TAXI RANK ON MARKET LANE TURN RIGHT TO R102 MAIN ROAD, TURN LEFT INTO VINCENT DICKSON STREET, TURN LEFT INTO WICK STREET, LEFT INTO IRELAND STREET AND PROCEED TO THE TAXI RANK ON IRELAND STREET AND FROM VERULAM TO TONGAAT TAXI RANK ALONG THE SAME ROUTE.		



transport

Department:
Transport
Province of KwaZulu-Natal

GAZETTE

LGKZNG04-2021-MAY

REGION: ALL

1)	Application Number: APP0128174	2)	Gazette Number: LGKZNG04-2021-MAY
3)	Applicant: NP MLAMBO ID NO. 7003100939088 Association: MAHLABATHINI-ULUNDI TRANS. ASSOCIATION	4)	Applicant Address: P.O. BOX 4904 MAHLABATINI KZN 3865
5)	Existing Licence Holder: NOT APPLICABLE ID NO. NOT APPLICABLE	6)	Existing Licence Holder Address: NOT APPLICABLE
7)	Type of application: NEW OPERATING LICENCE	8)	Operating Licence Number: NOTAVAILABLE
9)	Vehicle Type: MINIBUS	10)	1 X 15 (SEATED) + 0 (STANDING)
11)	Region: ZULULAND		
12.1	2206YH11008Z10051912 - ULUNDI TO JOHANNESBURG FROM ULUNDI PLAZA TAXI RANK JOIN PRINCESS MAGOGO ROAD AND JOIN R66 SOUTH, PROCEED AND JOIN R34 NORTH, JOIN N11 NORTH TO R23 PASSING VOLKRUST AND JOIN N3 NORTH AND TURN LEFT INTO VOSLOORUS TAXI RANK, OFFLOAD AND REJOIN N8 NORTH. JOIN M1 NORTH INTO M2 EAST TURNING INTO RISSIK STREET PROCEED AND TURN RIGHT INTO DEVILLIERS STREET AND TURN LEFT INTO WANDERERS STREET, PARK CITY TAXI RANK, OFF-LOAD AND LOAD. RETURN TO ULUNDI PLAZA TAXI RANK USING THE SAME ROUTE.		
12.2	2206YH21004R10051909 - ULUNDI TO DURBAN FROM ULUNDI PLAZA TAXI RANK JOIN PRINCESS MAGOGO ROAD AND JOIN R66, PROCEED LEFT ALONG R66 UNTIL JOINING DOKODWENI RAM PLAZA STRAIGHT INTO N3. PROCEED ALONG N3 UNTIL DURBAN. TURN LEFT INTO ALICE STREET AND OFF-LOAD. TURN RIGHT UMGENI ROAD (R102) AND TURN RIGHT INTO OSBORNE TAXI RANK (DURBAN STATION) OFF-LOAD AND LOAD, PROCEED WITH STAMFORD HILL ROAD AND TURN RIGHT INTO ARGYLE STREET (M4) NORTH COAST, TURN LEFT INTO UMHLENGA RIDGE INTO N2 NORTH OR PROCEED WITH M4 NORTH AND JOIN N2 NORTH AT BALLITO JUNCTION. RETURN TO ULUNDI PLAZA TAXI RANK USING THE SAME ROUTE.		
12.3	2206YH2206Y410051906 - ULUNDI TO MELMOTH FROM ULUNDI PLAZA TAXI RANK JOIN PRINCESS MAGOGO ROAD AND PROCEED TO KIND DINIZULU HIGHWAY (R66) AND JOIN R34, TURN LEFT TO MELMOTH, TURN LEFT INTO VICTORIA STREET INTO MELMOTH TAXI RANK. RETURN TO ULUNDI PLAZA TAXI RANK USING THE SAME ROUTE.		
12.4	2206YH2206YH00051915 - ULUNDI TO NQUTHU VIA BABANANGO FROM ULUNDI PLAZA TAXI RANK JOIN PRINCESS MAGOGO ROAD AND JOIN R66 SOUTH AND JOIN R68 TO BABANANGO, OFF-LOAD AT BABANANGO TAXI RANK. PROCEED ALONG R68 TO NQUTHU TAXI RANK, OFF-LOAD AND LOAD. RETURN BACK TO ULUNDI PLAZA TAXI RANK USING THE SAME ROUTE.		
12.5	2206YH22076110051908 - ULUNDI TO NONGOMA FROM ULUNDI PLAZA TAXI RANK JOIN PRINCESS MAGOGO ROAD AND PROCEED TO KIND DINIZULU HIGHWAY, TURN RIGHT INTO R66 AND PROCEED TO NONGOMA, OFF-LOAD AND LOAD. RETURN TO ULUNDI PLAZA TAXI RANK USING THE SAME ROUTE.		
12.6	2206YH2207EP10051913 - ULUNDI TO NKANDLA FROM ULUNDI PLAZA TAXI RANK JOIN PRINCESS MAGOGO ROAD AND JOIN R66 SOUTH AND JOIN R68 NORTH. TURN LEFT INTO NKANDLA ROAD AND PROCEED TO NKANDLA TAXI RANK, OFF-LOAD AND LOAD. RETURN TO ULUNDI PLAZA TAXI RANK USING THE SAME ROUTE.		
12.7	2206YH2207J510051907 - ULUNDI TO VRYHEID FROM ULUNDI PLAZA TAXI RANK JOIN PRINCESS MAGOGO ROAD AND PROCEED TO KIND DINIZULU HIGHWAY (R66). TURN LEFT INTO R34 AND PROCEED ALONG THE ROAD INTO VRYHEID AND JOIN CHURCH STREET INTO VRYHEID PLAZA TAXI RANK, OFF-LOAD AND LOAD. PROCEED TO STRETCH CRESCENT STREET DIRECT TO THE RAILWAY STATION TAXI RANK. RETURN TO ULUNDI PLAZA TAXI RANK USING THE SAME ROUTE.		
12.8	2206YH2207XJ10051905 - ULUNDI TO EMPANGENI FROM ULUNDI PLAZA TAXI RANK JOIN PRINCESS MAGOGO ROAD AND PROCEED TO KIND DINIZULU HIGHWAY (R66) AND JOIN R34 AND TURN INTO BIYELA STREET TO OK TAXI RANK, OFFLOADING AND LOADING, REJOIN R34 TO MAXWELL OLD TAXI RANK LOAD AND OFF-LOAD. RETURN TO ULUNDI PLAZA TAXI RANK USING THE SAME ROUTE.		
12.9	2206YH2209QU10051910 - ULUNDI TO MANDINI FROM ULUNDI PLAZA TAXI RANK JOIN PRINCESS MAGOGO ROAD AND JOIN R66, PROCEED UNTIL JOINING R102 AND TURN RIGHT PASSING GINGINDLOVU, TURN RIGHT INTO MANDINI ROAD AND PROCEED TO MANDINI PLAZA TAXI RANK. RETURN TO ULUNDI PLAZA TAXI RANK USING THE SAME ROUTE.		



transport

Department:
Transport
Province of KwaZulu-Natal

GAZETTE

LGKZNG04-2021-MAY

REGION: ALL

1)	Application Number: APP0128593	2)	Gazette Number: LGKZNG04-2021-MAY
3)	Applicant: NJ MTHIYANE ID NO. 6205051123080 Association: ESIKHAWINI TAXI ASSOCIATION	4)	Applicant Address: P O BOX 2898 ESIKHAWINI 3900
5)	Existing Licence Holder: NOT APPLICABLE ID NO. NOT APPLICABLE	6)	Existing Licence Holder Address: NOT APPLICABLE
7)	Type of application: NEW OPERATING LICENCE	8)	Operating Licence Number: LKNKZN0125486
9)	Vehicle Type: MINIBUS TAXI	10)	1 X 9-16 (SEATED) + 0 (STANDING)
11)	Region: UTHUNGULU		
12.1	2207YW2207W300050647 - ESIKHAWINI TO RICHARDSBAY DEPART ESIKHAWINI TAXI RANK, TURN LEFT INTO MTHOMBONI ROAD, RIGHT INTO MDLEBE MPUMA (EAST), INTO MELONI (P106), CARRY STRAIGHT DOWN THE B10 (P106), PAST MADLANKALA, TURN RIGHT INTO R34 (JOHN ROSS PARKWAY), TURN LEFT WEST CENTRAL ARTERIAL CARRY STRAIGHT INTO BULLION BOULEVARD, THEN TURN LEFT INTO TAXI CITY RANK RICHARDSBAY, RETURN ALONG THE SAME ROUTE.		
12.2	2207YW2207W300050648 - ESIKHAWINI TO RICHARDS BAY VIA ALTON 2. DEPART ESIKHAWINI RANK, LEFT INTO MTHOMBONI ROAD, RIGHT INTO MDLEBE MPUMA (EAST), INTO MELONI (P106), CARRY ON STRAIGHT DOWN THE B10 (P106), PAST MADLANKALA, TURN RIGHT INTO R34 (JOHN ROSS PARKWAY), TURN RIGHT INTO ALUMINA ALLEE, 100 METRES AWAY FROM THE ROAD, OFF LOADING AT BUS STOP (MARINGINI), RETURN, STRAIGHT ACROSS ALUMINA ALLEE, OFF LOADING AT AMALGAMATED, ENGINE GARAGE, IKHWEZI DEPORT BELL, SHELL GARAGE, ZCBF, DOLLAR DRIVE, TURN RIGHT AND LEFT INTO BULLION BOULEVARD AND TURN LEFT INTO TAXI RANK RICHARDSBAY, AND RETURN ALONG THE SAME ROUTE.		
12.3	2207YW2207XJ00050650 - ESIKHAWINI TO EMPANGENI RAIL DEPART ESIKHAWINI RANK, TURN LEFT INTO MTHOMBONI ROAD, CARRY STRAIGHT INTO D1567, TURN RIGHT INTO N2 (FREEWAY), TURN LEFT INTO R34 (JOHN ROSS PARKWAY), STRAIGHT INTO TANNER ROAD, OFF LOADING AT KENTUCKY, POST OFFICE, EMRICMOTORS AND TURN LEFT INTO B RANK, OFF LOADING THEN TURN INTO MAIN ROAD, TURN LEFT AND RIGHT GRANTHAM HIGHWAY, BACK INTO R34, TURN RIGHT INTO MAXWELL STREET, THEN LEFT INTO LOT63 TAXI RANK, TURN RIGHT INTO N2 (NGOYA X ROADS) STRAIGHT TO EMPANGENI CIRCLE, LEFT INTO TANNER ROAD, THEN RIGHT INTO B-RANK, TURN RIGHT INTO TANNER ROAD, TURN LEFT INTO R34, RIGHT INTO MAXWELL STREET, LEFT INTO LOT63, TAXI RANK EMPANGENI AND RETURN ALONG THE SAME ROUTE.		
12.4	2207YW2207XJ00050654 - ESIKHAWINI TO EMPANGENI LOT63 DEPART ESIKHAWINI RANK, TURN LEFT INTO MTHOMBONI ROAD, STRAIGHT INTO D1567, TURN RIGHT INTO N2, LEFT INTO R34 (JOHN ROSS PARKWAY), STRAIGHT INTO MAIN ROAD, OFF LOADING AT SPEEDY, TURN LEFT INTO PRESIDENT SWART AVENUE, OFF LOADING AT CENTRAL PARK, TOTAL GARAGE, TURN RIGHT INTO MAXWELL STREET, THEN LEFT INTO LOT63 TAXI RANK EMPANGENI AND RETURN ALONG THE SAME ROUTE.		
12.5	2207YW2207W300050655 - ESIKHAWINI (MPEMBENI) TO RICHARDS BAY DEPART ESIKHAWINI TAXI RANK, TURN RIGHT INTO MTHOMBONI ROAD, CARRY STRAIGHT ACROSS MDLEBE MPUMA ROBOTS ALONG D87 TO MPEMBENI (LEXON TEA ROOM), TURN BACK ALONG D87, STRAIGHT DOWN THE B10 (P106), PAST MADLANKALA, TURN RIGHT INTO R34 (JOHN ROSS PARKWAY), TURN LEFT INTO WEST CENTRAL ARTERIAL, CARRY STRAIGHT TO BULLION BOULEVARD, THEN LEFT INTO TAXI CITY RANK RICHARDSBAY ALONG THE SAME ROUTE.		
12.6	2207YW2207XJ00050657 - ESIKHAWINI (PORT DUNFORD) TO EMPANGENI DEPART ESIKHAWINI RANK TO PORT DUNFORD, ALONG D537 TO KWAMOLI TEA ROOM AND TURN BACK ALONG D537, TURN LEFT INTO D1597, STRAIGHT TO MASONGO X ROADS, TURN LEFT INTO MDLEBE MPUMA, RIGHT INTO MELONI (P106), CARRY STRAIGHT DOWN THE B10 (P106), PAST MADLANKALA, TURN LEFT INTO R34 (JOHN ROSS PARKWAY), TURN LEFT INTO TANNER ROAD, OFFLOADING AT KENTUCKY, POST OFFICE, EMRIC MOTORS, LEFT INTO B-RANK, BACK INTO MAIN ROAD, LEFT AND RIGHT INTO GRANTHAM HIGHWAY, TURN RIGHT INTO MAXWELL STREET, THEN LEFT INTO LOT 63 TAXI RANK EMPANGENI, AND RETURN ALONG THE SAME ROUTE.		
12.7	2207YW2207YW00050661 - 1. PASSENGERS MAY BE PICKED UP AND/OR SET DOWN ONLY AT DESIGNATED TAXI RANK OR TAXI STOP, WHICH SHALL EXCLUDE BUS STOPS. 2. ENTRY OR RANKING ON PRIVATE PROPERTY IS NOT PERMITTED WITHOUT WRITTEN PERMISSION OF THE LANDLORD, A COPY OF WHICH MUST BE SUPPLIED TO THE BOARD. 3. WITHOUT HAVING ENTERED INTO AN AGREEMENT WITH OTHER OPERATORS ON A COMMON ROUTE, AS CONTEMPLATED BY SECTION 88(2)(B) OF ACT 22 OF 2000, THE PICKING UP OR SETTING DOWN OF PASSENGERS ON SUCH ROUTE IS NOT PERMITTED. A COPY OF SUCH AGREEMENT MUST BE SUPPLIED TO THE BOARD. 4. AT RANKS, WHETHER ON – STREET OR OFF – STREET, ONLY THE TAXIS THAT CAN BE ACCOMMODATED IN THE DEMARCATED AREA MAY OCCUPY THE RANK, EXCESS VEHICLES MUST HOLD ELSEWHERE AT DESIGNATED HOLDING AREAS. 5. RANK PERMITS OR LETTERS OF AUTHORITY MUST BE PRODUCED IN RESPECT OF ALL RANKS IN MUNICIPAL AREAS, IN PARTICULAR MAJOR TOWNS AND CITIES AND IN PARTICULAR INTER-PROVINCIAL DESTINATIONS. 6. THE ALLOCATION OF ANY ROUTE OR PORTION OF A ROUTE IS SUBJECT TO THE CONDITION THAT IT HAS BEEN APPROVED AND ALLOCATED IN GOOD FAITH AND THAT SUCH ROUTE WILL BE INVALID SHOULD IT TRANSPIRE THAT THE ROUTE OR PORTION THEREOF WILL, OR HAS CAUSED CONFLICT DUE TO IT HAVING BEEN APPROVED BASED ON INCORRECT OR FALSE INFORMATION SUPPLIED TO THE BOARD OR AS A RESULT OF AN ERROR. IN SUCH INSTANCE THE OPERATING LICENCE MUST BE RETURNED TO THE BOARD FOR CORRECTION. 7. THE VEHICLE MUST BE COVERED BY MOTOR VEHICLE INSURANCE AS WELL AS PERSONAL LIABILITY INSURANCE		



transport

Department:
Transport
Province of KwaZulu-Natal

GAZETTE

LGKZNG04-2021-MAY

REGION: ALL

1) Application Number: APP0128868	2) Gazette Number: LGKZNG04-2021-MAY
3) Applicant: M ZUMA ID NO. 4404215226085 Association: FOLWENI TAXI ASSOCIATION	4) Applicant Address: P O BOX 221 SWEETHOME ESTONE KWA-ZULU NATAL 3740
5) Existing Licence Holder: NOT APPLICABLE ID NO. NOT APPLICABLE	6) Existing Licence Holder Address: NOT APPLICABLE
7) Type of application: NEW OPERATING LICENCE	8) Operating Licence Number: NOTAVAILABLE
9) Vehicle Type: MINIBUS	10) 1 X 15 (SEATED) + 0 (STANDING)
11) Region: NINGIZMU 1	
12.1	2206PT21004R00051023 - FOLWENI TO DURBAN STARTING POINT ON D994, PASSING DEPARTMENT OF AGRICULTURE, NJAPHA STORE, ZAMAKAHLE STORE, CHARLES SABLEO HIGH SCHOOL, NATHANIEL HP SCHOOL, TURN RIGHT R603, LEFT M35, LEFT OLD MAIN ROAD, INTO JEFFELS ROAD, INTO WILCOX ROAD, PASS TRADE CENTRE, RIGHT R102/PROSPECTON ROAD, LEFT N2, LEFT INTO M4, LEFT MOORE ROAD, RIGHT WARWICK AVENUE, INTO UNIVERSITY AVENUE AND PROCEED TO THE UNIVERSITY CAR PARK RANK. RETURN TRIP. FROM UNIVERSITY AVENUE, TURN RIGHT LANCERS ROAD, LEFT WILLS ROAD, LEFT SYRINGA ROAD, LEFT BEREA ROAD, INTO WEST STREET, RIGHT PARK STREET, INTO M4 / INKOSI ALBERT LUTHULI HIGHWAY, LEFT N2, PASS DURBAN INTERNATIONAL AIRPORT, TURN RIGHT PROSPECTON ROAD, LEFT WILCOX ROAD, INTO JEFFELS ROAD, RIGHT M35, PASSING MALUKAZI TOWNSHIP, AFTER MBHOKODWENI BRIDGE, PICK AND DROP OFF PASSENGERS, LEFT NDABEZITHA ROAD AND RANK AT FOLWENI TAXI RANK.
12.2	2206PT2202JB00051019 - 2. FOLWENI TO JACOBS. FROM FOLWENI TAXI RANK ON NDABEZITHA ROAD, PROCEED ALONG NDABEZITHA ROAD, TURN RIGHT M5, TURN LEFT TO OLD MAIN ROAD, INTO JEFFELS ROAD, INTO WILCOX ROAD, PASS TRADE CENTRE, TURN RIGHT TO PROSPECTON ROAD, TURN LEFT INTO N2, PASS DURBAN INTERNATIONAL AIRPORT, LEFT INTO INKOSI ALBERT LUTHULI HIGHWAY, TURN OFF MEREWENT, RIGHT DURANTA ROAD, TURN LEFT LANSDOWNE ROAD, RIGHT LERWICK ROAD, LEFT CHAMBERLAIN ROAD, LEFT BLUFF ROAD, TURN RIGHT BLAFOUR ROAD, PROCEED STRAIGHT THEN TURN LEFT INTO TEAKWOOD ROAD, INTO JACOBS ROAD, TURN AROUND AT THE M4 INTERCHANGE, BACK ALONG BALFOUR ROAD, RIGHT INTO QUALITY STREET, LEFT M4 / INKOSI ALBERT LUTHULI HIGHWAY, LEFT N2, RIGHT PROSPECTON ROAD, LEFT OLD MAIN ROAD, RIGHT TO JADWAT STREET, INTO ISIPINGO TAXI RANK.
12.3	2206PT2206MF00051020 - 3. FOLWENI TO PROSPECTON. FROM AN APPROVED TAXI RANK IN FOLWENI, PROCEED ALONG NDABEZITHA ROAD, TURN RIGHT M5, PROCEED ALONG M35, LEFT INTO OLD MAIN ROAD, TURN RIGHT JEFFELS ROAD, INTO JOYNER ROAD, PASS TOYOTA COMPANY, TURN LEFT TO THE AVENUE EAST, TURN RIGHT PROSPECTON ROAD, LEFT OLD MAIN ROAD, RIGHT JADWAT STREET, TO AN APPROVED RANK AT ISIPINGO.
12.4	2206PT2209WC00051018 - FOLWENI TO ISIPINGO FROM ISIPINGO RANK ON JADWAT STREET, RIGHT OLD MAIN ROAD, TURN RIGHT TO M5, PROCEED TOWARDS MALUKAZI TOWNSHIP. AFTER PASSING MBHOKODWENI BRIDGE, DROPPING AND PICKING OF PASSENGERS GOING TO FOLWENI, PASSING EMATSHENI AMHLOPHE, NSIMBINI, POLICE STATION, NKONKA RESERVE, DODOZA RESERVE, FOLWENI GARAGE, FOLWENI POLICE STATION, TURN LEFT NDABEZITHA ROAD, INTO FOLWENI TAXI RANK AND RETURN BACK ON THE SAME ROUTE.
12.5	2206PT2209WC00051021 - 4. FOLWENI TO WINKELSPRUIT. FROM FOLWENI TAXI RANK, PROCEED ALONG NDABEZITHA ROAD, RIGHT TO M5, LEFT OLD MAIN ROAD, TURN RIGHT JEFFELS ROAD, INTO JOYNER ROAD, TURN RIGHT INTO KINGSWAY, OVER MBHOKODWENI BRIDGE, PASS ATHLONE PARK, KINGSWAY HOSPITAL, PROCEED ALONG R02, PASS AMANZIMTOTI, WARNER BEACH, DOONSDALE, TURN AROUND AT THE WINKELSPRUIT TESTING CENTRE, ALONG R02, BECOMING KINGSWAY, INTO PROSPECTON ROAD, LEFT OLD MAIN ROAD, RIGHT JADWAT STREET INTO RANK.
12.6	2206PT2209WC00051022 - 5. GOLOKODO RESERVE TO ISIPINGO FROM ISIPINGO TAXI RANK ON JADWAT STREET, TURN RIGHT OLD MAIN ROAD, TURN RIGHT M5, PASSING MALUKAZI TOWNSHIP, PROCEED ALONG M35, PASSING AMATSHENI AMHLOPHE RESERVE, NKONKA RESERVE, NSIMBINI POLICE STATION, TURN LEFT GOLOKODO HIGHWAY, PASS GOLOKODO SCHOOL, TURN LEFT INTO ENHLE HIGH SCHOOL, TURN AROUND AT ANGLICAN CHURCH, RETURN TO ISIPINGO RANK ON THE SAME ROUTE.



transport

Department:
Transport
Province of KwaZulu-Natal

GAZETTE

LGKZNG04-2021-MAY

REGION: ALL

1) Application Number: APP0128891	2) Gazette Number: LGKZNG04-2021-MAY
3) Applicant: VS MTHIYANE ID NO. 7905265309081 Association: DLANGEZWA / PORT DUNFORD T.O.A	4) Applicant Address: P O BOX 363 EMPANGENI 3880
5) Existing Licence Holder: NOT APPLICABLE ID NO. NOT APPLICABLE	6) Existing Licence Holder Address: NOT APPLICABLE
7) Type of application: NEW OPERATING LICENCE	8) Operating Licence Number: NOTAVAILABLE
9) Vehicle Type: MIDIBUS	10) 1 X 16 (SEATED) + 0 (STANDING)
11) Region: UTHUNGULU	
12.1	20019B20017I00053114 - GREEN TO EMPANGENI FROM GREEN P525 ROAD VIA HLANGENYUKE MANZAMYAMA P525 ROAD VIA CHIBINI TO N2 R102 STRAIGHT TO EMPANGENI TURN RIGHT ZULMET CENTRE AT B. RANK AND GO TO EMPANGENI TOWN, MAIN ROAD TURN RIGHT MAXWELL STREET AND TURN LEFT BRYNE STREET TO LOT 63 RANK AND RETURN TO GREEN.
12.2	2207W32207W300053122 - VULINDLELA TO MTHUNZINI FROM VULINDLELA TO N2 R102 TO MTHUNZINI P537 ROAD STRAIGHT TO RANK AT MTHUNZINI VIA AND BACK TO VULINDLELA LOCATION.
12.3	2207W32207XJ00053113 - CHIBINI TO EMPANGENI FROM CHIBINI TO N2 R102 ROAD VIA CALUZA ROAD P518 ZULULAND UNIVERSITY STRAIGHT TO ESIKHAWINI CROSS R102 TO EMPANGENI, TURN RIGHT TO ZULMET CENTRE AT B. RANK VIA TANNER ROAD TO MAIN ROAD EMPANGENI TOWN, TURN RIGHT MAXWELL STREET AND TURN LEFT BYRNE STREET TO LOT 63 RANK AND RETURN TO CHIBINI.
12.4	2207XJ2207XJ00053115 - MANZAMNYAMA TO EMPANGENI FROM MANZAMYAMA P525 ROAD VIA VULINDLELA N2 R102 VIA CHIBINI TO N2 R102 STRAIGHT TO EMPANGENI TURN RIGHT TO TANNER ROAD TURN RIGHT ZULMET CENTRE AT B. RANK AND GO TO EMPANGENI MAIN ROAD, TURN RIGHT MAXWELL STREET AND TURN LEFT BYRNE STREET TO LOT 63 RANK AND RETURN TO MANZAMYAMA.
12.5	2207YK2207XJ00053116 - PORT DUNFORD TO EMPANGENI FROM PORT DUNFORD P535 ROAD VIA N3 R102 PICKING UP TO EMPANGENI TURN RIGHT TO TANNER ROAD, TURN RIGHT ZULMET CENTRE AT B. RANK. GO TO TANNER ROAD TO MAIN ROAD EMPANGENI TOWN. TURN RIGHT MAXWELL STREET AND TURN LEFT BYRNE STREET AND RETURN TO PORT DUNFORD. RESTRICTED FROM PICKING UP ON RETURN LEG AT M2 RESTRICTED FROM SETTING DOWN ON RETURN LEG AT N2.



transport

Department:
Transport
Province of KwaZulu-Natal

GAZETTE

LGKZNG04-2021-MAY

REGION: ALL

1)	Application Number: APP0128892	2)	Gazette Number: LGKZNG04-2021-MAY
3)	Applicant: SIQEBHEBHE DALTON MTHEMBU ID NO. 6107305506088 Association: MATSHANA TAXI OWNERS ASSOCIATION	4)	Applicant Address: PO BOX 78363 EMPANGENI RAIL 3880
5)	Existing Licence Holder: NOT APPLICABLE ID NO. NOT APPLICABLE	6)	Existing Licence Holder Address: NOT APPLICABLE
7)	Type of application: NEW OPERATING LICENCE	8)	Operating Licence Number: NOTAVAILABLE
9)	Vehicle Type: MINIBUS	10)	1 X 15 (SEATED) + 0 (STANDING)
11)	Region: UTHUNGULU		
12.1	<p>2207XJ2207XJ00053503 - MATSHANA RANK TO MATSHANA START AT MATSHANA BOTTLE STORE, D519, D880, R34, MAIN ROAD, MAIN RANK DROP OF MAIN ROAD, JWAYELANI -DROP, MAXWELL STREET, POWER SPAR - DROP, MAXWELL STREET, SHOPRITE - DROP, MAXWELL STREET, STANDARD BANK - DROP, KHULA STREET, UNION STREET, SPAR -DROP, COMMERCIAL STREET, TURNBULL, MAIN ROAD, LOFTHEIM RANK - PICK AND DROP, BACK TO MATSHANA RANK - D880 - PICK UP AND DROP OFF, D1591 - PICK AND DROP.</p> <p>(RESTRICTED FROM PICKING UP ON FORWARD LEG AT NGWELEZANE , RESTRICTED FROM SETTING DOWN ON RETURN LEG AT NGWELEZANE.)</p> <p>MATSHANA RANK - D1591, D880, EMANGWENI HIGHWAY, NGWELEZANA RANK - DROP, NGWELEZANA ROAD, B4, MHLATUZE VILAGE - DROP, NGWELEZANE ROAD, VW - DROP, TANNER, FIRST STREET, TANNER ROAD, NGWELEZANE ROAD, METRO - PICK, NPA - PICK, B54 MHLATUZE VILLAGE - PICK, NGWELEZANE RANK - PICK, EMANGWENI HIGHWAY, D880, AND D1591 MATSHANA.</p> <p>(RESTRICTED FROM PICKING UP ON FORWARD LEG AT NGWELEZANE. RESTRICTED FROM SETTING DOWN ON RETURN LEG AT NGWELEZANE).</p>		
12.2	<p>2207XJ2207XJ00053504 - CONDITIONS</p> <p>1.PASSENGERS MAY BE PICKED UP AND/OR SET DOWN ONLY AT DESIGNATED TAXI RANK OR TAXI STOP, WHICH SHALL EXCLUDE BUS STOPS.</p> <p>2.ENTRY OR RANKING ON PRIVATE PROPERTY IS NOT PERMITTED WITHOUT PERMISSION OF THE LANDLORD, A COPY OF WHICH MUST BE SUPPLIED TO THE BOARD BEFORE ISSUE OPERATING LICENSE.</p> <p>3.WITHOUT HAVING ENTERED INTO AN AGREEMENT WITH OTHER OPERATORS ON A COMMON ROUTE, AS CONTEMPLATED BY SECTION88 (2) (B) OF ACT 22 OF 2000, THE PICKING UP OR SETTING DOWN OF PASSENGERS ON SUCH ROUTE IS NOT PERMITTED. A COPY OF SUCH AGREEMENT MUST BE SUPPLIED TO THE BOARD.</p> <p>4.AT RANKS, WHETHER ON -STREET OR OFF-STREET, ONLY THE TAXIS THAT CAN BE ACCOMMODATED IN THE DEMARCATED AREA MAY OCCUPY THE RANK, EXCESS VEHICLES MUST HOLD ELSEWHERE AT DESIGNATED HOLDING AREAS.</p> <p>5.RANK PERMITS OR LETTERS OF AUTHORITY MUST BE PRODUCED IN RESPECT OF ALL RANKS IN MUNICIPAL ARREARS, IN PARTICULAR MAJOR TOWNS AND CITIES.</p> <p>6.THE ALLOCATION OF ANY ROUTE OR PORTION OF A ROUTE IS SUBJECT TO THE CONDITION THAT IT HAS BEEN APPROVED AND ALLOCATED IN GOOD FAITH AND THAT SUCH ROUTE WILL BE INVALID SHOULD IT TRANSPIRE THAT THE ROUTE OR PORTION THEREOF WILL, OR HAS CAUSED CONFLICT DUE TO IT HAVING BEEN APPROVED BASED ON INCORRECT OR FALSE INFORMATION SUPPLIED TO THE BOARD OR AS A RESULT OF AN ERROR. IN SUCH INSTANCE THE OPERATING LICENSE MUST BE RETURNED TO THE BOARD FOR CORRECTION.</p> <p>7.THE VEHICLE MUST BE COVERED BY MOTOR VEHICLE INSURANCE AS WELL AS PERSONAL LIABILITY INSURANCE.</p>		



transport

Department:
Transport
Province of KwaZulu-Natal

GAZETTE

LGKZNG04-2021-MAY

REGION: ALL

1)	Application Number: APP0128987	2)	Gazette Number: LGKZNG04-2021-MAY
3)	Applicant: NK DLAMINI ID NO. 4609075306088 Association: ESIKHAWINI TAXI ASSOCIATION	4)	Applicant Address: PO BOX 1309 EMPANGENI 3880
5)	Existing Licence Holder: NOT APPLICABLE ID NO. NOT APPLICABLE	6)	Existing Licence Holder Address: NOT APPLICABLE
7)	Type of application: NEW OPERATING LICENCE	8)	Operating Licence Number: LKNKZN0145388
9)	Vehicle Type: MINIBUS	10)	1 X 13 (SEATED) + 0 (STANDING)
11)	Region: UTHUNGULU		
12.1	2207YW2207W300050647 - ESIKHAWINI TO RICHARDSBAY DEPART ESIKHAWINI TAXI RANK, TURN LEFT INTO MTHOMBONI ROAD, RIGHT INTO MDLEBE MPUMA (EAST), INTO MELONI (P106), CARRY STRAIGHT DOWN THE B10 (P106), PAST MADLANKALA, TURN RIGHT INTO R34 (JOHN ROSS PARKWAY), TURN LEFT WEST CENTRAL ARTERIAL CARRY STRAIGHT INTO BULLION BOULEVARD, THEN TURN LEFT INTO TAXI CITY RANK RICHARDSBAY, RETURN ALONG THE SAME ROUTE.		
12.2	2207YW2207W300050648 - ESIKHAWINI TO RICHARDS BAY VIA ALTON 2. DEPART ESIKHAWINI RANK, LEFT INTO MTHOMBONI ROAD, RIGHT INTO MDLEBE MPUMA (EAST), INTO MELONI (P106), CARRY ON STRAIGHT DOWN THE B10 (P106), PAST MADLANKALA, TURN RIGHT INTO R34 (JOHN ROSS PARKWAY), TURN RIGHT INTO ALUMINA ALLEE, 100 METRES AWAY FROM THE ROAD, OFF LOADING AT BUS STOP (MARINGINI), RETURN, STRAIGHT ACROSS ALUMINA ALLEE, OFF LOADING AT AMALGAMATED, ENGINE GARAGE, IKHWEZI DEPORT BELL, SHELL GARAGE, ZCBF, DOLLAR DRIVE, TURN RIGHT AND LEFT INTO BULLION BOULEVARD AND TURN LEFT INTO TAXI RANK RICHARDSBAY, AND RETURN ALONG THE SAME ROUTE.		
12.3	2207YW2207XJ00050650 - ESIKHAWINI TO EMPANGENI RAIL DEPART ESIKHAWINI RANK, TURN LEFT INTO MTHOMBONI ROAD, CARRY STRAIGHT INTO D1567, TURN RIGHT INTO N2 (FREEWAY), TURN LEFT INTO R34 (JOHN ROSS PARKWAY), STRAIGHT INTO TANNER ROAD, OFF LOADING AT KENTUCKY, POST OFFICE, EMRICMOTORS AND TURN LEFT INTO B RANK, OFF LOADING THEN TURN INTO MAIN ROAD, TURN LEFT AND RIGHT GRANTHAM HIGHWAY, BACK INTO R34, TURN RIGHT INTO MAXWELL STREET, THEN LEFT INTO LOT63 TAXI RANK, TURN RIGHT INTO N2 (NGOYA X ROADS) STRAIGHT TO EMPANGNI CIRCLE, LEFT INTO TANNER ROAD, THEN RIGHT INTO B-RANK, TURN RIGHT INTO TANNER ROAD, TURN LEFT INTO R34, RIGHT INTO MAXWELL STREET, LEFT INTO LOT63, TAXI RANK EMPANGENI AND RETURN ALONG THE SAME ROUTE.		
12.4	2207YW2207XJ00050654 - ESIKHAWINI TO EMPANGENI LOT63 DEPART ESIKHAWINI RANK, TURN LEFT INTO MTHOMBONI ROAD, STRAIGHT INTO D1567, TURN RIGHT INTO N2, LEFT INTO R34 (JOHN ROSS PARKWAY), STRAIGHT INTO MAIN ROAD, OFF LOADING AT SPEEDY, TURN LEFT INTO PRESIDENT SWART AVENUE, OFF LOADING AT CENTRAL PARK, TOTAL GARAGE, TURN RIGHT INTO MAXWELL STREET, THEN LEFT INTO LOT63 TAXI RANK EMPANGENI AND RETURN ALONG THE SAME ROUTE.		
12.5	2207YW2207W300050655 - ESIKHAWINI (MPEMBENI) TO RICHARDS BAY DEPART ESIKHAWINI TAXI RANK, TURN RIGHT INTO MTHOMBONI ROAD, CARRY STRAIGHT ACROSS MDLEBE MPUMA ROBOTS ALONG D87 TO MPEMBENI (LEXON TEA ROOM), TURN BACK ALONG D87, STRAIGHT DOWN THE B10 (P106), PAST MADLANKALA, TURN RIGHT INTO R34 (JOHN ROSS PARKWAY), TURN LEFT INTO WEST CENTRAL ARTERIAL, CARRY STRAIGHT TO BULLION BOULEVARD, THEN LEFT INTO TAXI CITY RANK RICHARDSBAY ALONG THE SAME ROUTE.		
12.6	2207YW2207XJ00050657 - ESIKHAWINI (PORT DUNFORD) TO EMPANGENI DEPART ESIKHAWINI RANK TO PORT DUNFORD, ALONG D537 TO KWAMOLI TEA ROOM AND TURN BACK ALONG D537, TURN LEFT INTO D1597, STRAIGHT TO MASONGO X ROADS, TURN LEFT INTO MDLEBE MPUMA, RIGHT INTO MELONI (P106), CARRY STRAIGHT DOWN THE B10 (P106), PAST MADLANKALA, TURN LEFT INTO R34 (JOHN ROSS PARKWAY), TURN LEFT INTO TANNER ROAD, OFFLOADING AT KENTUCKY, POST OFFICE, EMRIC MOTORS, LEFT INTO B-RANK, BACK INTO MAIN ROAD, LEFT AND RIGHT INTO GRANTAM HIGHWAY, TURN RIGHT INTO MAXWELL STREET, THEN LEFT INTO LOT 63 TAXI RANK EMPANGNI, AND RETURN ALONG THE SAME ROUTE.		
12.7	2207YW21004R10050659 - ESIKHAWINI TO DURBAN DEPART ESIKHAWINI RANK, CARRY STRAIGHT INTO D1567, TURN LEFT INTO N2 FREEWAY, CARRY ON STRAIGHT AND TURN RIGHT INTO ARGYLE ROAD, TURN LEFT INTO UMGENI ROAD, TURN RIGHT INTO LEOPOLD STREET, OFF LOADING AT DURBAN STATION, CARRY STRAIGHT TO MARKET STREET, OFF LOADING AT BEREA NEW MARKET DURBAN, RETURN ALONG THE SAME ROUTE.		



transport

Department:
Transport
Province of KwaZulu-Natal

GAZETTE

LGKZNG04-2021-MAY

REGION: ALL

- | | |
|------|---|
| 12.8 | <p>2207YW2207YW00050661 - 1.PASSENGERS MAY BE PICKED UP AND/OR SET DOWN ONLY AT DESIGNATED TAXI RANK OR TAXI STOP, WHICH SHALL EXCLUDE BUS STOPS.</p> <p>2.ENTRY OR RANKING ON PRIVATE PROPERTY IS NOT PERMITTED WITHOUT WRITTEN PERMISSION OF THE LANDLORD, A COPY OF WHICH MUST BE SUPPLIED TO THE BOARD.</p> <p>3.WITHOUT HAVING ENTERED INTO AN AGREEMENT WITH OTHER OPERATORS ON A COMMON ROUTE, AS CONTEMPLATED BY SECTION88(2)(B) OF ACT 22 OF 2000, THE PICKING UP OR SETTING DOWN OF PASSENGERS ON SUCH ROUTE IS NOT PERMITTED. A COPY OF SUCH AGREEMENT MUST BE SUPPLIED TO THE BOARD.</p> <p>4.AT RANKS, WHETHER ON – STREET OR OFF – STREET, ONLY THE TAXIS THAT CAN BE ACCOMODATED IN THE DEMARCATED AREA MAY OCCUPY THE RANK, EXCESS VEHICLES MUST HOLD ELSEWHERE AT DESIGNATED HOLDING AREAS.</p> <p>5.RANK PERMITS OR LETTERS OF AUTHORITY MUST BE PRODUCED IN RESPECT OF ALL RANKS IN MUNICIPAL AREAS, IN PARTICULAR MAJOR TOWNS AND CITIES AND IN PARTICULAR INTER-PROVINCIAL DESTINATIONS.</p> <p>6.THE ALLOCATION OF ANY ROUTE OR PORTION OF A ROUTE IS SUBJECT TO THE CONDITION THAT IT HAS BEEN APPROVED AND ALLOCATED IN GOOD FAITH AND THAT SUCH ROUTE WILL BE INVALID SHOULD IT TRANSPIRE THAT THE ROUTE OR PORTION THEREOF WILL, OR HAS CAUSED CONFLICT DUE TO IT HAVING BEEN APPROVED BASED ON INCORRECT OR FALSE INFORMATION SUPPLIED TO THE BOARD OR AS A RESULT OF AN ERROR. IN SUCH INSTANCE THE OPERATING LICENCE MUST BE RETURNED TO THE BOARD FOR CORRECTION.</p> <p>7.THE VEHICLE MUST BE COVERED BY MOTOR VEHICLE INSURANCE AS WELL AS PERSONAL LIABILITY INSURANCE</p> |
|------|---|



transport

Department:
Transport
Province of KwaZulu-Natal

GAZETTE

LGKZNG04-2021-MAY

REGION: ALL

1)	Application Number: APP0129248	2)	Gazette Number: LGKZNG04-2021-MAY
3)	Applicant: P RAMJEETH ID NO. 5111085151082 Association: PHOENIX TAXI ASSOCIATION	4)	Applicant Address: P.O. BOX 60252 PHOENIX 4068
5)	Existing Licence Holder: NOT APPLICABLE ID NO. NOT APPLICABLE	6)	Existing Licence Holder Address: NOT APPLICABLE
7)	Type of application: NEW OPERATING LICENCE	8)	Operating Licence Number: 1356202
9)	Vehicle Type: MINIBUS TAXI	10)	1 X 9-16 (SEATED) + 0 (STANDING)
11)	Region: GREATER NORTH		
12.1	KZPRERC2759398 - PHOENIX INNER CIRCLE ROUTE UNIT 1 – UNIT 13 FROM PHOENIX TAXI RANK NO.86 INTO PANDORA ROAD, PICK UP PASSENGERS, LEFT TO LONGCROFT ROAD, PICK UP PASSENGERS, RIGHT TO PHOENIX HIGHWAY, PICK UP PASSENGERS, RIGHT TO LONG BURY, PICK UP PASSENGERS, CROSS PHOENIX HIGHWAY TO LENHAM DRIVE PICK UP PASSENGERS, LEFT TO FERNHAM DRIE, PICK UP PASSENGERS INTO INDUSTRIAL PARK DRIVE PICK UP PASSENGERS LEFT TO HUNSLT DRIVE PICK UP PASSENGERS, RIGHT TO ABERDARE DRIVE PICK UP PASSENGERS RIGHT TO PHOENIX HIGHWAY, PICK UP PASSENGERS TO HILLHEAD DRIVE RIGHT TO WHITE HOUSE AND RETURN TO PHOENIX ON THE SAME ROUTE.		
12.2	KZPRERC2759447 - INNER CIRCLE UNIT 1, 2, 3, 4, 7 AND 8 FROM PHOENIX TAXI RANK NO.86, LEFT TO LONGCROFT PICK UP PASSENGERS, RIGHT TO PHOENIX HIGHWAY PICK UP PASSENGERS, RIGHT TO RIDGECROFT DRIVE PICK UP PASSENGERS, RIGHT TO LONGBURRY DRIVE PICK UP PASSENGERS, LEFT TO CROFTBURY DRIVE PICK UP PASSENGERS, LEFT TO EASTBURY DRIVE PICK UP PASSENGERS, RIGHT TO WHITE HOUSE SHOPPING CENTRE. FROM WHITE HOUSE SHOPPING CENTRE INTO R103 LEFT INTO PHOENIX HIGHWAY, LEFT TO GREENBURY DRIVE, LEFT TO DALEVIEW DRIVE, LEFT TO STONEBRIDGE DRIVE, LEFT TO RISEGATE DRIVE, LEFT TO STONEBRIDGE DRIVE AGAIN, RIGHT TO GREENBURY DRIVE, LEFT TO TOWER ROAD, LEFT TO CARDINAL ROAD, RIGHT TO STONEBRIDGE DRIVE, LEFT TO ACARA STREET, LEFT TO STONEBRIDGE DRIVE, LEFT TO PHOENIX HIGHWAY, RIGHT TO PANDORA INTO PHOENIX PLAZA TAXI RANK NO.86.		
12.3	KZPRERC2759496 - INNER CIRCLE UNIT 1, 2, 3, 4, 5, 6, 7, 8, 9, 10, 11, 12 AND 13 FROM PHOENIX TAXI RANK NO. 86 TO PANDORA ROAD, RIGHT TO LONGCROFT PICK UP PASSENGERS, RIGHT TO LONGBURY DRIVE PICK UP PASSENGERS, INTO LENHAM DRIVE PICK UP PASSENGERS, LEFT TO WHETSTONE DRIVE, PICK UP PASSENGERS, LEFT TO BROOKSTONE DRIVE PICK UP PASSENGERS AND RETURN AT THE CLINIC, PICK UP PASSENGERS, LEFT TO FERNHAM DRIVE PICK UP PASSENGERS, LEFT TO PHOENIX INDUSTRIAL PARK PICK UP PASSENGERS RIGHT TO PHOENIX HIGHWAY PICK UP PASSENGERS LEFT TO CLAYFIELD DRIVE PICK UP PASSENGERS, LEFT TO CRANBROOK DRIVE PICK UP PASSENGERS, RIGHT TO ROCKFORD DRIVE, LEFT TO REDBURY DRIVE, LEFT TO RUSTON PLACE PICK UP PASSENGERS, LEFT TO PHOENIX HIGHWAY PICK UP PASSENGERS, RIGHT TO R03 INTO WHITE HOUSE AND RETURN ON THE SAME ROUTE.		
12.4	KZPRERC2759545 - INNER CIRCLE UNIT 13, 14, 15 AND 16 FROM PHOENIX PLAZA TAXI RANK NO.86, RIGHT TO PANDORA STREET PICK UP PASSENGERS, RIGHT TO PHATHEON STREET PICK UP PASSENGERS, RIGHT TO J G CHAMPION DRIVE PICK UP PASSENGERS, RIGHT TO BRAISFORD AVENUE PICK UP PASSENGERS INTO TATFORD AVENUE PICK UP PASSENGERS, LEFT TO RUEFORD AVENUE PICK UP PASSENGERS, LEFT TO SUNFORD AVENUE PICK UP PASSENGERS, RIGHT TO LENHAM DRIVE PICK UP PASSENGERS, LEFT TO NORTH CROFT AVENUE PICK UP PASSENGERS LEFT TO AVELEN CRESCENT PICK UP PASSENGERS RIGHT TO NEDLEN ROAD PICK UP PASSENGERS, RIGHT TO ESLEEN CRESCENT PICK UP PASSENGERS LEFT TO NORTH CROFT DRIVE PICK UP PASSENGERS, LEFT TO ESLEEN CRESCENT PICK UP PASSENGERS RIGHT TO RUFFLEEN ROAD PICK UP PASSENGERS RIGHT TO LENHAM DRIVE PICK UP PASSENGERS, LEFT TO WESTHAM DRIVE, PICK UP PASSENGERS RIGHT TO HEXHAM ROAD, PICK UP PASSENGERS, LEFT TO IVERHAM ROAD, PICK UP PASSENGERS RIGHT TO CHIPPENHAM ROAD PICK UP PASSENGERS RIGHT TO WESTHAM ROAD PICK UP PASSENGERS AND TURN BACK AT KWAMAMBA STORES ON WESTHAM ROAD, PICK UP PASSENGERS LEFT TO HEXHAM ROAD, PICK UP PASSENGERS LEFT TO BROOKSFERN ROAD, PICK UP PASSENGERS RIGHT TO TOTTENHAM PLACE, PICK UP PASSENGERS LEFT TO HEXHAM, LEFT TO TWICKENHAM PLACE PICK UP PASSENGERS LEFT TO HEXAM, LEFT TO WESTHAM ROAD PICK UP PASSENGERS, LEFT TO LENHAM PICK UP PASSENGERS RIGHT TO JG CHAMPION DRIVE PICK UP PASSENGERS LEFT TO PHOENIX HIGHWAY RIGHT TO PHATHEON INTO PHOENIX PLAZA TAXI RANK NO.86.		
12.5	KZPRERC2759594 - PALM VIEW ROUTE INNER CIRCLE UNIT 20, 21, 23 AND 25 FROM PHOENIX PLAZA TAXI RANK NO.86 LEFT TO PERGUSUS ROAD PICK UP PASSENGERS, RIGHT TO PHOENIX HIGHWAY PICK UP PASSENGERS, LEFT TO HANNAFORD DRIVE PICK UP PASSENGERS, RIGHT TO CANEHAVEN DRIVE PICK UP PASSENGERS, RIGHT TO JG CHAMPION DRIVE PICK UP PASSENGERS, LEFT TO PALMVIEW DRIVE PICK UP PASSENGERS, RIGHT TO TRENANCE PARK DRIVE PICK UP PASSENGERS, LEFT TO CENTRAL PARK DRIVE PICK UP PASSENGERS LEFT TO PALMVIEW DRIVE PICK UP PASSENGERS RIGHT TO JG CHAMPION DRIVE PICK UP PASSENGERS, LEFT TO CANEHAVEN DRIVE PICK UP PASSENGERS, LEFT TO HANNAFORD DRIVE PICK UP PASSENGERS RIGHT TO PHOENIX HIGHWAY PICK UP PASSENGERS LEFT TO LONGCROFT, RIGHT TO PANDORA ROAD TO PHOENIX TAXI RANK NO.86 IN PHOENIX PLAZA.		
12.6	KZPRERC2759643 - TERRANCE MANOR ROUTE UNIT 15, 19, 20, 23 AND 24 FROM PHOENIX PLAZA TAXI RANK NO.86 PICK UP PASSENGERS, RIGHT TO PANDORA ROAD PICK UP PASSENGERS RIGHT TO PARTHENON STREET PICK UP PASSENGERS RIGHT TO CHARTFORD DRIVE PICK UP PASSENGERS, RIGHT TO CHARTFORD DRIVE PICK UP PASSENGERS, LEFT TO SUNFORD DRIVE PICK UP PASSENGERS, RIGHT TO ALLENFORD DRIVE PICK UP PASSENGERS, LEFT TO DIPSIDE ROAD PICK UP PASSENGERS, LEFT TO HANNAFORD DRIVE PICK UP PASSENGERS, LEFT TO CANEHAVEN DRIVE PICK UP PASSENGERS, INTO BROOKDALE DRIVE PICK UP PASSENGERS, LEFT TO CARDHAM DRIVE AND RETURN ON CARDHAM DRIVE TO JOIN CRESTBROOK DRIVE, LEFT TO PALMVIEW DRIVE PICK UP PASSENGERS LEFT TO TENANCE PARK DRIVE PICK UP PASSENGERS, RIGHT TO CENTRAL PARK DRIVE PICK UP PASSENGERS, RIGHT TO PALMVIEW DRIVE PICK UP PASSENGERS, RIGHT TO CRESTBROOK DRIVE PICK UP PASSENGERS, LEFT TO BROOKDALE DRIVE PICK UP PASSENGERS TO CANEHAVEN DRIVE PICK UP PASSENGERS, RIGHT TO HANNAFORD DRIVE PICK UP PASSENGERS, RIGHT TO PHOENIX HIGHWAY, PICK UP PASSENGERS, LEFT TO LONGCROFT, RIGHT TO PANDORA STREET TO PHOENIX TAXI RANK NO.86 IN PHOENIX PLAZA.		
12.7	KZPRERC2759692 - UNIT 17, 18, 19, 20, 21 AND 22 FROM PHOENIX TAXI RANK NO.86 IN PHOENIX PLAZA, PICK UP PASSENGERS, LEFT TO PARTHENON PICK UP PASSENGERS, RIGHT TO PHOENIX HIGHWAY PICK UP PASSENGERS, LEFT TO STANMORE DRIVE PICK UP PASSENGERS, LEFT TO GROVE END DRIVE PICK UP PASSENGERS, LEFT TO RUDMORE DRIVE PICK UP PASSENGERS, LEFT TO FORESTHAVEN DRIVE PICK UP PASSENGERS, RIGHT TO VIEWHAVEN DRIVE PICK UP PASSENGERS LEFT TO JG CHAMPION PICK UP PASSENGERS, LEFT TO CANEHAVEN DRIVE PICK UP PASSENGERS, LEFT TO FOREST HAVEN DRIVE PICK UP PASSENGERS, LEFT TO CANEHAVEN DRIVE PICK UP PASSENGERS, LEFT TO FOREST HAVEN DRIVE PICK UP PASSENGERS, RIGHT TO HANNAFORD DRIVE PICK UP PASSENGERS, RIGHT TO PHOENIX HIGHWAY, PICK UP PASSENGERS, LEFT TO LONGCROFT, RIGHT TO PANDORA ROAD TO PHOENIX TAXI RANK IN PHOENIX PLAZA.		



transport

Department:
Transport
Province of KwaZulu-Natal

GAZETTE

LGKZNG04-2021-MAY

REGION: ALL

12.8	<p>KZPRERC2759741 - PHOENIX TO VERULAM FROM PHOENIX PLAZA TAXI RANK NO.86 TOPHOENIX HIGHWAY PCIK UP PASSENGER, TO RANK NO103 PICK UP PASSENGERS, RIGHT TO WHITEHOUSE PICK UP POINT, PICK UP PASSENGERS CONTINUE TO MT EDGECOMBE PICK UP POINT PICK UP PASSENGERS CONTINUE ON R03, LEFT TO M27 (JABU NGCOBO DRIVE) INTO IRELAND STREET VERULAM AND RETURN ON THE SAME ROUTE.</p> <p>PHOENIX TO VERULAM (ALTERNATIVE ROUTE) FROM PHOENIX TAXI RANK NO.86 PICK UP PASSENGERS LEFT TO PEGASUS STREET PICK UP PASSENGERS LEFT TO PHOENIX HIGHWAY PCIK UP PASSENGERS RIGHT TO INDUSTRIAL PARK PICK UP PASSENGERS, RIGHT TO FERNHAM DRIVE PICK UP PASSENGERS, LEFT TO LENHAM DRIVE PICK UP PASSENGERS, LEFT TO JG CHAMPION DRIVE PICK UP PASSENGERS, LEFT TO R02 (GOPALAL HURBANS) RIGHT TO M27, LEFT RO IRELAND STREET TAXI RANK IN VERULAM.</p> <p>RETURN ROUTE FROM IRELAND STREET TAXI RANK IN VERULAM, INTO M27 (JABU NGCOBO) RIGHT TO OLD MAIN ROAD, RIGHT TO PHOENIX PLAZA TAXI RANK IN PHOENIX PLAZA.</p>
12.9	<p>KZPRERC2759790 - PHOENIX TO MT EDGECOMBE FROM PHOENIX TAXI RANK NO.86 IN PHOENIX PLAZA PICK UP PASSENGERS LEFT TO PANDORA STREET PICK UP PASSENGERS LEFT TO PARTHENON PICK UP PASSENGERS RIGHT TO PHOENIX HIGHWAY PICK UP PASSENGERS RIGHT TO R02, LEFT TO SIPHOSETHU ROAD, LEFT TO FLANDERS DRIVE TO FLANDERS MALL IN MT. EDGECOMBE AND RETURN TO PHOENIX PLAZA TAXI RANK NO.86 IN PHOENIX PLAZA ON THE SAME ROUTE.</p>
12.10	<p>KZPRERC2759839 - PHOENIX TO DURBAN FROM PHOENIX TAXI RANK NO.86 IN PHOENIX PLAZA PICK UP PASSENGERS, LEFT TO PANDORA STREET PICK UP PASSENGERS, LEFT TO PARTHENON PICK UP PASSENGERS, RIGHT TOPHOENIX HIGHWAY PICK UP PASSENGERS, RIGHT TO R02, LEFT TO SIPHOSETHU ROAD, LEFT TO FLANDERS DRIVE, INTO M41, RIGHT INTO BRAMFISHER ROAD, LEFT TO SOLDIERS WAY LEFT TO DENNIS HURLEY STREET, LEFT TO INGCUCU STREET LEFT TO A B XUMA STREET INTO RANK NO79 IN DURBAN.</p> <p>RANK 39 IN DURBAN FROM BRAMFISHER ROAD LEFT TO GREY STREET LEFT TO PRINCE EDWARD STREET TO RANK NO39 IN DURBAN AND RETURN TO PHOENIX.</p> <p>RANK 57 IN DURBAN FROM JULIUS NYERERE AVENUE RIGHT TO MARKET ROAD RIGHT TO JOHANNES NKOSI STREET TO RANK57 IN DURBAN AND RETURN TO PHOENIX.</p> <p>RANK 250 IN DURBAN FROM BRAMFISHER ROAD INTO DAVID WEBSTER STREET RIGHT TO JULIUS NYERERE AVENUE, RIGHT TO MARKET ROAD TAXI RANKNO250 AND RETURN TO PHOENIX.</p>



transport

Department:
Transport
Province of KwaZulu-Natal

GAZETTE

LGKZNG04-2021-MAY

REGION: ALL

1)	Application Number: APP0129252	2)	Gazette Number: LGKZNG04-2021-MAY
3)	Applicant: K MARIEMUTHU ID NO. 5206220159089 Association: PHOENIX TAXI ASSOCIATION	4)	Applicant Address: 347 PALMVIEW DRIVE PALMVIEW PHOENIX 4068
5)	Existing Licence Holder: NOT APPLICABLE ID NO. NOT APPLICABLE	6)	Existing Licence Holder Address: NOT APPLICABLE
7)	Type of application: NEW OPERATING LICENCE	8)	Operating Licence Number: 1358752
9)	Vehicle Type: MINIBUS TAXI	10)	1 X 9-16 (SEATED) + 0 (STANDING)
11)	Region: GREATER NORTH		
12.1	KZPRERC2759398 - PHOENIX INNER CIRCLE ROUTE UNIT 1 – UNIT 13 FROM PHOENIX TAXI RANK NO.86 INTO PANDORA ROAD, PICK UP PASSENGERS, LEFT TO LONGCROFT ROAD, PICK UP PASSENGERS, RIGHT TO PHOENIX HIGHWAY, PICK UP PASSENGERS, RIGHT TO LONG BURY, PICK UP PASSENGERS, CROSS PHOENIX HIGHWAY TO LENHAM DRIVE PICK UP PASSENGERS, LEFT TO FERNHAM DRIE, PICK UP PASSENGERS INTO INDUSTRIAL PARK DRIVE PICK UP PASSENGERS LEFT TO HUNSLET DRIVE PICK UP PASSENGERS, RIGHT TO ABERDARE DRIVE PICK UP PASSENGERS RIGHT TO PHOENIX HIGHWAY, PICK UP PASSENGERS TO HILLHEAD DRIVE RIGHT TO WHITE HOUSE AND RETURN TO PHOENIX ON THE SAME ROUTE.		
12.2	KZPRERC2759447 - INNER CIRCLE UNIT 1, 2, 3, 4, 7 AND 8 FROM PHOENIX TAXI RANK NO.86, LEFT TO LONGCROFT PICK UP PASSENGERS, RIGHT TO PHOENIX HIGHWAY PICK UP PASSENGERS, RIGHT TO RIDGECROFT DRIVE PICK UP PASSENGERS, RIGHT TO LONGBURY DRIVE PICK UP PASSENGERS, LEFT TO CROFTBURY DRIVE PICK UP PASSENGERS, LEFT TO EASTBURY DRIVE PICK UP PASSENGERS, RIGHT TO WHITE HOUSE SHOPPING CENTRE. FROM WHITE HOUSE SHOPPING CENTRE INTO R103 LEFT INTO PHOENIX HIGHWAY, LEFT TO GREENBURY DRIVE, LEFT TO DALEVIEW DRIVE, LEFT TO STONEBRIDGE DRIVE, LEFT TO RISEGATE DRIVE, LEFT TO STONEBRIDGE DRIVE AGAIN, RIGHT TO GREENBURY DRIVE, LEFT TO TOWER ROAD, LEFT TO CARDINAL ROAD, RIGHT TO STONEBRIDGE DRIVE, LEFT TO ACARA STREET, LEFT TO STONEBRIDGE DRIVE, LEFT TO PHOENIX HIGHWAY, RIGHT TO PANDORA INTO PHOENIX PLAZA TAXI RANK NO.86.		
12.3	KZPRERC2759496 - INNER CIRCLE UNIT 1, 2, 3, 4, 5, 6, 7, 8, 9, 10, 11, 12 AND 13 FROM PHOENIX TAXI RANK NO. 86 TO PANDORA ROAD, RIGHT TO LONGCROFT PICK UP PASSENGERS, RIGHT TO LONGBURY DRIVE PICK UP PASSENGERS, INTO LENHAM DRIVE PICK UP PASSENGERS, LEFT TO WHETSTONE DRIVE, PICK UP PASSENGERS, LEFT TO BROOKSTONE DRIVE PICK UP PASSENGERS AND RETURN AT THE CLINIC, PICK UP PASSENGERS, LEFT TO FERNHAM DRIVE PICK UP PASSENGERS, LEFT TO PHOENIX INDUSTRIAL PARK PICK UP PASSENGERS RIGHT TO PHOENIX HIGHWAY PICK UP PASSENGERS LEFT TO CLAYFIELD DRIVE PICK UP PASSENGERS, LEFT TO CRANBROOK DRIVE PICK UP PASSENGERS, RIGHT TO ROCKFORD DRIVE, LEFT TO REDBURY DRIVE, LEFT TO RUSTON PLACE PICK UP PASSENGERS, LEFT TO PHOENIX HIGHWAY PICK UP PASSENGERS, RIGHT TO R03 INTO WHITE HOUSE AND RETURN ON THE SAME ROUTE.		
12.4	KZPRERC2759545 - INNER CIRCLE UNIT 13, 14, 15 AND 16 FROM PHOENIX TAXI RANK NO.86, RIGHT TO PANDORA STREET PICK UP PASSENGERS, RIGHT TO PHATHEON STREET PICK UP PASSENGERS, RIGHT TO J G CHAMPION DRIVE PICK UP PASSENGERS, RIGHT TO BRAISFORD AVENUE PICK UP PASSENGERS INTO TATFORD AVENUE PICK UP PASSENGERS, LEFT TO RUEFORD AVENUE PICK UP PASSENGERS, LEFT TO SUNFORD AVENUE PICK UP PASSENGERS, RIGHT TO LENHAM DRIVE PICK UP PASSENGERS, LEFT TO NORTHCROFT AVENUE PICK UP PASSENGERS LEFT TO AVELEN CRESCENT PICK UP PASSENGERS RIGHT TO NEDLEN ROAD PICK UP PASSENGERS, RIGHT TO ESLEEN CRESCENT PICK UP PASSENGERS LEFT TO NORTHCROFT DRIVE PICK UP PASSENGERS, LEFT TO ESLEEN CRESCENT PICK UP PASSENGERS RIGHT TO RUFFLEEN ROAD PICK UP PASSENGERS RIGHT TO LENHAM DRIVE PICK UP PASSENGERS, LEFT TO WESTHAM DRIVE, PICK UP PASSENGERS RIGHT TO HEXHAM ROAD, PICK UP PASSENGERS, LEFT TO IVERHAM ROAD, PICK UP PASSENGERS RIGHT TO CHIPPENHAM ROAD PICK UP PASSENGERS RIGHT TO WESTHAM ROAD PICK UP PASSENGERS AND TURN BACK AT KWAMAMBA STORES ON WESTHAM ROAD, PICK UP PASSENGERS LEFT TO HEXHAM ROAD, PICK UP PASSENGERS LEFT TO BROOKSFERN ROAD, PICK UP PASSENGERS RIGHT TO TOTTENHAM PLACE, PICK UP PASSENGERS LEFT TO HEXHAM, LEFT TO TWICKENHAM PLACE PICK UP PASSENGERS LEFT TO HEXAM, LEFT TO WESTHAM ROAD PICK UP PASSENGERS, LEFT TO LENHAM PICK UP PASSENGERS RIGHT TO JG CHAMPION DRIVE PICK UP PASSENGERS LEFT TO PHOENIX HIGHWAY RIGHT TO PHATHEON INTO PHOENIX PLAZA TAXI RANK NO.86.		
12.5	KZPRERC2759594 - PALM VIEW ROUTE INNER CIRCLE UNIT 20, 21, 23 AND 25 FROM PHOENIX TAXI RANK NO.86 LEFT TO PERGUSUS ROAD PICK UP PASSENGERS, RIGHT TO PHOENIX HIGHWAY PICK UP PASSENGERS, LEFT TO HANNAFORD DRIVE PICK UP PASSENGERS, RIGHT TO CANEHAVEN DRIVE PICK UP PASSENGERS, RIGHT TO JG CHAMPION DRIVE PICK UP PASSENGERS, LEFT TO PALMVIEW DRIVE PICK UP PASSENGERS, RIGHT TO TRENANCE PARK DRIVE PICK UP PASSENGERS, LEFT TO CENTRAL PARK DRIVE PICK UP PASSENGERS LEFT TO PALMVIEW DRIVE PICK UP PASSENGERS RIGHT TO JG CHAMPION DRIVE PICK UP PASSENGERS, LEFT TO CANEHAVEN DRIVE PICK UP PASSENGERS, LEFT TO HANNAFORD DRIVE PICK UP PASSENGERS RIGHT TO PHOENIX HIGHWAY PICK UP PASSENGERS LEFT TO LONGCROFT, RIGHT TO PANDORA ROAD TO PHOENIX TAXI RANK NO.86 IN PHOENIX PLAZA.		
12.6	KZPRERC2759643 - TERRANCE MANOR ROUTE UNIT 15, 19, 20, 23 AND 24 FROM PHOENIX TAXI RANK NO.86 PICK UP PASSENGERS, RIGHT TO PANDORA ROAD PICK UP PASSENGERS RIGHT TO PHARTHENON STREET PICK UP PASSENGERS RIGHT TO CHARTFORD DRIVE PICK UP PASSENGERS, RIGHT TO CHARTFORD DRIVE PICK UP PASSENGERS, LEFT TO SUNFORD DRIVE PICK UP PASSENGERS, RIGHT TO ALLENFORD DRIVE PICK UP PASSENGERS, LEFT TO DIPSIDE ROAD PICK UP PASSENGERS, LEFT TO HANNAFORD DRIVE PICK UP PASSENGERS, LEFT TO CANEHAVEN DRIVE PICK UP PASSENGERS, INTO BROOKDALE DRIVE PICK UP PASSENGERS, LEFT TO CARDHAM DRIVE AND RETURN ON CARDHAM DRIVE TO JOIN CRESTBROOK DRIVE, LEFT TO PALMVIEW DRIVE PICK UP PASSENGERS LEFT TO TENANCE PARK DRIVE PICK UP PASSENGERS, RIGHT TO CENTRAL PARK DRIVE PICK UP PASSENGERS, RIGHT TO TOPALMVIEW DRIVE PICK UP PASSENGERS, RIGHT TO CRESTBROOK DRIVE PICK UP PASSENGERS, LEFT TO BROOKDALE DRIVE PICK UP PASSENGERS TO CANEHAVEN DRIVE PICK UP PASSENGERS, RIGHT TO HANNAFORD DRIVE PICK UP PASSENGERS, RIGHT TO PHOENIX HIGHWAY, PICK UP PASSENGERS, LEFT TO LONGCROFT, RIGHT TO PANDORA STREET TO PHOENIX TAXI RANK NO.86 IN PHOENIX PLAZA.		
12.7	KZPRERC2759692 - UNIT 17, 18, 19, 20, 21 AND 22 FROM PHOENIX TAXI RANK NO.86 IN PHOENIX PLAZA, PICK UP PASSENGERS, LEFT TO PARTHENON PICK UP PASSENGERS, RIGHT TO PHOENIX HIGHWAY PICK UP PASSENGERS, LEFT TO STANMORE DRIVE PICK UP PASSENGERS, LEFT TO GROVE END DRIVE PICK UP PASSENGERS, LEFT TO RUDMORE DRIVE PICK UP PASSENGERS, LEFT TO FORESTHAVEN DRIVE PICK UP PASSENGERS, RIGHT TO VIEWHAVEN DRIVE PICK UP PASSENGERS LEFT TO JG CHAMPION PICK UP PASSENGERS, LEFT TO CANEHAVEN DRIVE PICK UP PASSENGERS, LEFT TO FOREST HAVEN DRIVE PICK UP PASSENGERS, LEFT TO CANEHAVEN DRIVE PICK UP PASSENGERS, LEFT TO FOREST HAVEN DRIVE PICK UP PASSENGERS, RIGHT TO HANNAFORD DRIVE PICK UP PASSENGERS, RIGHT TO PHOENIX HIGHWAY, PICK UP PASSENGERS, LEFT TO LONGCROFT, RIGHT TO PANDORA ROAD TO PHOENIX TAXI RANK IN PHOENIX PLAZA.		



transport

Department:
Transport
Province of KwaZulu-Natal

GAZETTE

LGKZNG04-2021-MAY

REGION: ALL

12.8	<p>KZPRERC2759741 - PHOENIX TO VERULAM FROM PHOENIX PLAZA TAXI RANK NO.86 TOPHOENIX HIGHWAY PCIK UP PASSENGER, TO RANK NO103 PICK UP PASSENGERS, RIGHT TO WHITEHOUSE PICK UP POINT, PICK UP PASSENGERS CONTINUE TO MT EDGEcombe PICK UP POINT PICK UP PASSENGERS CONTINUE ON R03, LEFT TO M27 (JABU NGCOBO DRIVE) INTO IRELAND STREET VERULAM AND RETURN ON THE SAME ROUTE.</p> <p>PHOENIX TO VERULAM (ALTERNATIVE ROUTE) FROM PHOENIX TAXI RANK NO.86 PICK UP PASSENGERS LEFT TO PEGASUS STREET PICK UP PASSENGERS LEFT TO PHOENIX HIGHWAY PCIK UP PASSENGERS RIGHT TO INDUSTRIAL PARK PICK UP PASSENGERS, RIGHT TO FERNHAM DRIVE PICK UP PASSENGERS, LEFT TO LENHAM DRIVE PICK UP PASSENGERS, LEFT TO JG CHAMPION DRIVE PICK UP PASSENGERS, LEFT TO R02 (GOPALAL HURBANS) RIGHT TO M27, LEFT RO IRELAND STREET TAXI RANK IN VERULAM.</p> <p>RETURN ROUTE FROM IRELAND STREET TAXI RANK IN VERULAM, INTO M27 (JABU NGCOBO) RIGHT TO OLD MAIN ROAD, RIGHT TO PHOENIX PLAZA TAXI RANK IN PHOENIX PLAZA.</p>
12.9	<p>KZPRERC2759790 - PHOENIX TO MT EDGEcombe FROM PHOENIX TAXI RANK NO.86 IN PHOENIX PLAZA PICK UP PASSENGERS LEFT TO PANDORA STREET PICK UP PASSENGERS LEFT TO PARTHENON PICK UP PASSENGERS RIGHT TO PHOENIX HIGHWAY PICK UP PASSENGERS RIGHT TO R02, LEFT TO SIPHOSETHU ROAD, LEFT TO FLANDERS DRIVE TO FLANDERS MALL IN MT. EDGEcombe AND RETURN TO PHOENIX PLAZA TAXI RANK NO.86 IN PHOENIX PLAZA ON THE SAME ROUTE.</p>
12.10	<p>KZPRERC2759839 - PHOENIX TO DURBAN FROM PHOENIX TAXI RANK NO.86 IN PHOENIX PLAZA PICK UP PASSENGERS, LEFT TO PANDORA STREET PICK UP PASSENGERS, LEFT TO PARTHENON PICK UP PASSENGERS, RIGHT TOPHOENIX HIGHWAY PICK UP PASSENGERS, RIGHT TO R02, LEFT TO SIPHOSETHU ROAD, LEFT TO FLANDERS DRIVE, INTO M41, RIGHT INTO BRAMFISHER ROAD, LEFT TO SOLDIERS WAY LEFT TO DENNIS HURLEY STREET, LEFT TO INGCUCU STREET LEFT TO A B XUMA STREET INTO RANK NO79 IN DURBAN.</p> <p>RANK 39 IN DURBAN FROM BRAMFISHER ROAD LEFT TO GREY STREET LEFT TO PRINCE EDWARD STREET TO RANK NO39 IN DURBAN AND RETURN TO PHOENIX.</p> <p>RANK 57 IN DURBAN FROM JULIUS NYERERE AVENUE RIGHT TO MARKET ROAD RIGHT TO JOHANNES NKOSI STREET TO RANK57 IN DURBAN AND RETURN TO PHOENIX.</p> <p>RANK 250 IN DURBAN FROM BRAMFISHER ROAD INTO DAVID WEBSTER STREET RIGHT TO JULIUS NYERERE AVENUE, RIGHT TO MARKET ROAD TAXI RANKNO250 AND RETURN TO PHOENIX.</p>



transport

Department:
Transport
Province of KwaZulu-Natal

GAZETTE

LGKZNG04-2021-MAY

REGION: ALL

1)	Application Number: APP0129282	2)	Gazette Number: LGKZNG04-2021-MAY
3)	Applicant: AS BAMBA ID NO. 7201180532084 Association: MPUMALANGA AND DISTRICT TAXI ASSOCIATION	4)	Applicant Address: A 657 MPUMALANGA HAMMARSDALE 3700
5)	Existing Licence Holder: E BAMBA ID NO. 4601020464088	6)	Existing Licence Holder Address: A657 MPUMALANGA HAMMARSDALE KWAZULU-NATAL KWA-ZULU NATAL 3700
7)	Type of application: DECEASED TRANSFER	8)	Operating Licence Number: LGKZN1503001530
9)	Vehicle Type: MINIBUS	10)	1 X 15 (SEATED) + 0 (STANDING)
11)	Region: DURBAN WEST		
12.1	22065P22065Q00052034 - MPUMALANGA TAXI RANK TO CATO RIDGE AND ABBATOIR. FROM MPUMALANGA TAXI RANK – MEYIWA MAIN ROAD, TURN LEFT 2011 STREET, TURN RIGHT 74095 STREET, TURN LEFT P385 BECOMING R103/P1-3, TURN LEFT P423 / EDDY HAGAN, DRIVE INTO CATO RIDGE ABBATOIR TAXI RANK AND RETURN BACK ON THE SAME ROUTE.		
12.2	22065P22065F10052033 - MPUMALANGA – CAMPERDOWN. INBOUND: FROM MPUMALANGA. ROUTE: P385, N3, P418, CHURCH STREET, VR PLANK SQUARE TO CAMPERDOWN TAXI RANK – ADJACENT TO CAMPERDOWN STATION (KPC0021). OUTBOUND: FROM CAMPERDOWN TAXI RANK – ADJACENT TO CAMPERDOWN STATION (KPC0021) ROUTE: VR PLANK SQUARE, SHEPSTONE, BISHOP, P418, N3, P385 TO MPUMALANGA.		
12.3	22065P22065P00052035 - MPUMALANGA TAXI RANK TO UMLAAS ROAD. INBOUND: FROM MPUMALANGA TAXI RANK, TURN RIGHT TO MEYIWA MAIN ROAD, TURN LEFT 2011 STREET, TURN RIGHT 74095 STREET, TURN LEFT P385, TURN LEFT R603. ROUTE: GEORGEDALE, CATO RIDGE, CAMPERDOWN DESTINATION UMLAAS ROAD. OUTBOUND: FROM UMLAAS ROAD, R603, N3, MPUMALANGA / INCHANGA / CATO RIDGE OFF-RAMP – JOIN R103, TURN RIGHT GEORGEDALE ROAD, MEYIWA MAIN ROAD. ROUTE: CAMPERDOWN, CATO RIDGE, GEORGEDALE DESTINATION MPUMALANGA TOWNSHIP (ALL SECTIONS INCLUDING EMALANGENI).		
12.4	22065P22019010052040 - MPUMALANGA TAXI RANK TO MATATIELE. INBOUND: FROM MPUMALANGA TAXI RANK, TURN RIGHT TO MEYIWA ROAD, TURN LEFT TO GEORGEDALE ROAD, JOIN R03, N3 TO PIETERMARITZBURG, AND TURN OFF TO R56 UMLAAS ROAD. ROUTE: RICHMOND, IXOPO, UMZIMKHULU, KOSTAD TO OFFLOAD MATATIELE, MARKET STREET, STATION ROAD, INTO MATATIELE TAXI RANK. OUTBOUND: FROM MATATIELE TAXI RANK, STATION ROAD, MARKET ROAD 56 TO UMLAAS ROAD ROUTE: UMLAAS ROAD, CAMPERDOWN, CATO RIDGE GEORGEDALE TO MPUMALANGA TOWNSHIP AND EMALANGENI.		
12.5	22065K2206R400052047 - MPUMALANGA TO WESTMEAD. FROM MPUMALANGA TAXI RANK ON MEYIWA MAIN ROAD, TURN LEFT 2011 STREET, TURN RIGHT 74095 STREET, TURN RIGHT P385, TURN RIGHT N3, PASS MARIANHILL TOLL PLAZA, LEFT RICHMOND ROAD, LEFT WESTMEAD ROAD, LEFT ALEXANDER ROAD, RIGHT TRAFFORD ROAD, LEFT RICHMOND ROAD, LEFT SWANFIELD ROAD, LEFT INTO TAXI HOLDING ON COMMERCIAL ROAD AND RETURN BACK ON THE SAME ROUTE TO ALL UNITS WITHIN MPUMALANGA		
12.6	22065K2206LS00052048 - MPUMALANGA TAXI RANK TO DURBAN. FROM MPUMALANGA TAXI RANK ON MEYIWA MAIN ROAD, TURN LEFT 2011 STREET, TURN RIGHT 74095 STREET, TURN RIGHT P385, TURN RIGHT N3, PASS MARIANHILL TOLL PLAZA, OR N8, LEFT M13, LEFT OLD MAIN ROAD PINETOWN, RIGHT STAPLETON ROAD, LEFT M13, LEFT N3, TURN LEFT INTO BEREA ROAD NORTH, RIGHT INTO BEREA ROAD, INTO WEST STREET, LEFT TURN RUSSELL STREET AND RANK AT THE INTERSECTION OF RUSSELL STREET AND PINE STREET. ALTERNATIVE ROUTE. FROM BEREA ROAD NORTH, INTO OLD DUTCH ROAD, INTO ALICE STREET, TURN RIGHT INTO GREY STREET, BECOMING BROAD STREET, RIGHT TURN SMITH STREET, RIGHT TURN RUSSELL STREET AND PROCEED TO RANK AS ABOVE, RETURN TRIP – FROM RANK AT THE INTERSECTION OF PINE STREET, LEFT TURN INTO N8, FROM THE N3 DRIVE BACKWARDS ON THE SAME ROUTE AS THE FORWARD TRIP.		



transport

Department:
Transport
Province of KwaZulu-Natal

GAZETTE

LGKZNG04-2021-MAY

REGION: ALL

12.7	<p>22065P22068T10052032 - MPUMALANGA - PIETERMARITZBURG (VIA CHURCH STREET).</p> <p>INBOUND: FROM MPUMALANGA, P385, N3, N3/P338 (UMLAAS ROAD) INTERCHANGE, N3, MARKET ROAD INTERCHANGE, N3, BHAMBATHA (GREYTOWN), CHURCH, MASUKWANA (EAST), BOOM STREET TO BOOM / RETIEF TAXI TERMINAL (KP0013).</p> <p>OUTBOUND: FROM BOOM / TAXI TERMINAL (KP0013), BOOM STREET, MASUKWANA STREET (EAST), ECHO ROAD, ORTHMANN, N8, N3/P338 (UMLAAS ROAD), INTERCHANGE, N3, P385.</p> <p>ALTERNATIVE – INBOUND</p> <p>(A) P385, N3, P418, CHURCH STREET, VR PLANK SQUARE (CAMPERDOWN TAXI RANK KP0021), VR PLANK SQUARE, SHEPSTONE, BISHOP, P418, N3 / P338 (UMLAAS ROAD) INTERCHANGE, N3, MARKET ROAD INTERCHANGE, N3, BHAMBATHA (GREYTOWN), CHURCH STREET, MASUKWANA (EAST), BOOM.</p> <p>(B) P385, N3, P418, CHURCH STREET, VR PLANK SQUARE (CAMPERDOWN TAXI RANK KP0021), VR PLANK SQUARE, SHEPSTONE, BISHOP, P418, N3 / P338 (UMLAAS ROAD), INTERCHANGE, N3, MARKET ROAD INTERCHANGE, N3, ARMITAGE, CHATTERTON, BOSHOF, BOOM STREET, RETIEF STREET, PIETERMARITZ STREET, PINE STREET, BOOM STREET.</p> <p>ALTERNATIVE – OUTBOUND,</p> <p>(A) BOOM STREET, MASUKWANA (EAST), ECHO, ORTHMANN, N8, N3 / P338 (UMLAAS ROAD) INTERCHANGE, P418, CHURCH STREET, VR PLANK SQUARE, SHEPSTONE, BISHOP, P418, N3, P385.</p> <p>RESTRICTIONS: ALONG MARKET ROAD, OFF-RAMP TO MARKET ROAD, ON-RAMP, ONLY OFFLOADING OF PASSENGERS IS PERMITTED. THE LOADING OF PASSENGERS ALONG THIS SECTION OF THE ROUTE IS NOT PERMITTED.</p>
12.8	<p>22065P22065P00052043 - MPUMALANGA TO HAMMERSDALE</p> <p>FROM (ORIGIN): MPUMALANGA TAXI RANK ON MEYIWA MAIN ROAD, TURN LEFT 2011 STREET, TURN RIGHT 74095 STREET, TURN RIGHT P385, RIGHT TURN KELLY ROAD, TURN LEFT ANDERSON ROAD ELANGENI INDUSTRIES AND RETURN BACK ON THE SAME ROUTE TO ALL UNITS WITHIN MPUMALANGA (INCLUDING EMALANGENI)</p>
12.9	<p>22065P2206RK00052046 - MPUMALANGA TAXI RANK TO PINETOWN.</p> <p>8. FROM MPUMALANGA TAXI RANK ON MEYIWA MAIN ROAD, TURN LEFT 2011 STREET, TURN RIGHT 74095 STREET, TURN RIGHT P385, TURN RIGHT N3, LEFT M13, PASS EVERTON, MAYTIME STORES, KLOOF, LEFT TURN OLD MAIN ROAD, RIGHT ANDERSON ROAD, LEFT TURN STANFIELD LANE, RIGHT INTO HILL STREET BUS RANK AND RETURN BACK ON THE SAME ROUTE TO ALL UNITS WITHIN MPUMALANGA.</p>



transport

Department:
Transport
Province of KwaZulu-Natal

GAZETTE

LGKZNG04-2021-MAY

REGION: ALL

1)	Application Number: APP0129297	2)	Gazette Number: LGKZNG04-2021-MAY
3)	Applicant: NW MLANGENI ID NO. 7405220312080 Association: KLIPRIVER TAXI ASSOCIATION	4)	Applicant Address: 8 THIRD STREET LADYSMITH 3370
5)	Existing Licence Holder: LH DLADLA ID NO. 5201030822083	6)	Existing Licence Holder Address: 08 FOURTH STREET LADYSMITH 3370
7)	Type of application: DECEASED TRANSFER	8)	Operating Licence Number: LGKZN0303001354
9)	Vehicle Type: MINIBUS	10)	1 X 14 (SEATED) + 0 (STANDING)
11)	Region: UTHUKELA		
12.1	<p>2202DH2202DH00053442 - EZAKHENI TO LADYSMITH/LYELL STREET TAXI RANK ROUTE ONE</p> <p>A INBOUND: FROM EZAKHENI TAXI RANK AT SHAKA STREET,ALONG SHAKA STREET TURN INTO B25 LOAD AND OFFLOAD,ALONG P325 TURN LEFT INTO HELPMKAAR ROAD LOAD AND OFFLOAD INTO DANSKRAAL LOAD AND OFFLOAD,ALONG HELPMKAAR ROAD TURN LEFT INTO NEWCASTLE ROAD,TURN LEFT INTO THOMPSON ROAD INTO ILLING ROAD LOAD AND OFFLOAD ALONG ILLING ROAD TURN RIGHT INTO ALFRED STREET TURN LEFT INTO CRAWSHAW ROAD INTO LYEEL STREET,TURNRIGHT INTO LYELL STREET TAXI RANK,OR PROCEED ALONG ALFRED STREET,TURN LEFT INTO MURCHISON STREET OFFLOAD ALONG MURCHISON TURN LEFT INTO KING STREET TURN LEFT INTO LYELL STREET AND TURN RIGHT INTO LYELL STREET TAXI RANK.</p> <p>B. OUTBOUND: FROM LYELL STREET TAXI RANK TURN LEFT INTO QUEEN STREET,TURN RIGHT INTO LYELL STREET ALONG LYEEL STREET INTO CRASHSHAW ROAD ALONG CRAWSHAW ROAD INTO NEWCASTLE ROAD ALONG NEWCASTLE ROAD TURN RIGHT INTO HELPMKAAR ROAD ALONG HELPMKAAR ROAD TURN RIGHT INTO P323 ROAD ALONG P325 ROAD TURN RIGHT INTO SHAKA STREET IN EZAKHENI TAXI RANK</p> <p>ROUTE TWO</p> <p>A. INBOUND : FROM EZAKHENI D SECTION BUS TERMINUS STIMELA ROAD ALONG STIMELA ROAD TURN LEFT INTO P333 TURN LEFT INTO EZAKHENI INDUSTRIAL AREA(PIETERS).</p> <p>B. OUTBOUND:USE THE SAME ROUTE AS PER FORWARD ROUTE.</p>		



transport

Department:
Transport
Province of KwaZulu-Natal

GAZETTE

LGKZNG04-2021-MAY

REGION: ALL

1)	Application Number: APP0129301	2)	Gazette Number: LGKZNG04-2021-MAY
3)	Applicant: MM NYAWOSE ID NO. 7410035504087 Association: GAMALAKHE TAXI OWNERS ASSOCIATION	4)	Applicant Address: 2118 PORT SHEPSTONE 4249
5)	Existing Licence Holder: ZZ ZIKHALI ID NO. 5006165667082	6)	Existing Licence Holder Address: P.O. BOX 332 GAMALAKHE 4249
7)	Type of application: NORMAL TRANSFER	8)	Operating Licence Number: LGKZN1003000370
9)	Vehicle Type: MINIBUS	10)	1 X 15 (SEATED) + 0 (STANDING)
11)	Region: UGU-OGWINI		
12.1	<p>2206EX2206EZ00055111 - GAMALAKHE TO MARGATE.</p> <p>FROM GAMALAKHE TAXI RANK, TURN RIGHT INTO BUSHVALE ROAD, TURN LEFT INTO BOBBY LOCK, TURN RIGHT INTO TEDDER ROAD AND BACK, TURN LEFT ONTO LOUIS BOTHA AVENUE, TURN RIGHT INTO BOBBY LOCK, TURN, RIGHT ONTO LINKS ROAD, TURN RIGHT ONTO ROOSEVELDT ROAD, PASS SEASLOPES, PROCEED TO WARTSKI DRIVE, THROUGH ERASMUS ROAD, TURN RIGHT ONTO MARINE DRIVE, PROCEED TO R620 THROUGH TO MARINE DRIVE, TURN RIGHT ONTO R102, TURN LEFT ONTO BAZLEY STREET, TURN LEFT ONTO REYNOLD STREET, TURN LEFT ONTO DENNIS SHEPSTONE STREET AND BACK, TURN LEFT ONTO RYDER STREET, TURN RIGHT ONTO ESCOMBE STREET, TURN LEFT ONTO REYNOLD, TURN LEFT ONTO MBANGO VALLEY ROAD AND BACK TO ALBERSVILLE ROAD, TURN LEFT ONTO UMZIMKHULU SUGAR MILL ROAD PROCEED TO MARBURG, TURN RIGHT ONTO R102 AND BACK, TURN LEFT ONTO MAIN HARDING ROAD OR PROCEED TO R102 AND BACK TO PORT SHEPSTONE.</p> <p>STOPPING POINTS.</p> <p>FROM GAMALAKHE TOWNSHIP, INKULU, QINABOUT, ESIGEDLENI, EMQOLOMBENI, ESIKHALENI, THEMBAHLIHE AND KWAXABA TO MARGATE, PICKING UP AND DROPPING OFF PASSENGERS IN THE FOLLOWING AREA: MARGATE EXTENSION3&7, EZINSIMBI/ LUSTRE PLATING, MARGATE PRIVATE HOSPITAL MARGATE SPORT SCHOOL, MARGATE PRE-PRIMARY SCHOOL, MARGATE PRIMARY SCHOOL, SOUTH COAST ACADEMY, MARGATE POLICE STATION, VILLAGE OF HAPPINESS, CHECKERS, PICK N PAY, SHOPRITE CHECKERS, KWAMALANDELA, KWAGXAGXA, ENKONGWENI, MANABA, EZINYONINI, IVUNGU, IKOMITI ST MICHAEL'S SURF BAY, SHELLY BEACH, MYOLA BEACH TERMINUS, OLD MAC DONALD, DRIVE-IN, DAWN VIEW, NASH SERVICE STATION, PORT SHEPSTONE / ESAVIDI TECHNICAL COLLEGE, OGWINI REGIONAL OFFICE, OSLO BEACH, ZEBRA/MBANGO VALLEY, PICK 'N PAY, PORT SHEPSTONE PROVINCIAL HOSPITAL, PORT SHEPSTONE POST OFFICE, SHOPRITE CHECKERS IN PORT SHEPSTONE TOWN, PORT SHEPSTONE HIGH SCHOOL, PORT SHEPSTONE JUNIOR PRIMARY SCHOOL, PORT SHEPSTONE SENIOR PRIMARY, SUID-NATAL HOERSKOOL, PORT SHEPSTONE PRIMARY SCHOOL, PORT SHEPSTONE SECONDARY SCHOOL, JAIHINDU PRIMARY SCHOLL, MARBURG SECONDARY SCHOOL, MARBURG PRIMARY SCHOOL, R.A. ENGAR PRIMARY SCHOOL, MERLEWOOD SECONDARY SCHOOL, MERLEWOOD PRIMARY SCHOOL AND SUID-NATAL PRIMERE SKOOL, AND BACK.</p>		
12.2	<p>2206EX2206EZ00056417 - GAMALAKHE VIA MARGATE VIA IVUNGU/ST MICHAEL/SHELLY BEACH/IZOTSHA ROUTE DESCRIPTION:</p> <p>FROM GAMALAKHE TOWNSHIP OUR TAXIS PROCEED ONTO LAMALIA STRAIGHT TO ST MICHAEL'S, TURN LEFT ONTO MARINE DRIVE, PAST SURF BAY, ESKOM, SHELLY BEACH AND BACK STILL USING MARINE DRIVE, TURN LEFT INTO MARGATE TOWN, TURN RIGHT ONTO ERASMUS ROAD, PROCEED TO WARTSKI DRIVE ONTO ROOSEVELDT STREET PICKING UP AND DROPPING OF PASSENGERS, PROCEED ONTO TEDDER STREET, ACROSS BOBBY LOCK AND BACK, USING THE SAME ROUTE AS MENTIONED - ABOVE BACK TO GAMALAKHE TOWNSHIP STOPPING POINTS: MARGATE - GAMALAKHE ASSOCIATION'S TAXIS PICK UP AND DROP OFF PASSENGERS FROM GAMALAKHE TOWNSHIP, INKULU, THEMBAHLIHE, EMQOLOMBENI, ENSAMUWINI, QIMAABOUT, ESIGEDLENI, KWAXABA, ST MICHAELS, SHELLY BEACH, IVUNGU EZINYONINI, MANABA, ENKONGWENI, MARGATEIN TOWN, VILLAGE OF HAPPINESS, MARGATE PRIVATE HOSPITAL, MARGATE SPORT SCHOOL, MARGATE PRE-PRIMARY, MARGATE PRIMARY, SOUTH COAST ACADEMY, AND EZINSIMBINI, LUSTRE PLATING OR VIA ZOTSHA USING BUSHYVALE ROAD ZOTSHA, TURN RIGHT ONTO R89, IE SHELLY BEACH, JOIN MARINE DRIVE TO MARGATE.</p>		
12.3	<p>2206EX22067A00056418 - GAMALAKHE VIA MARGATE TO PORT SHEPSTONE ROUTE DESCRIPTION</p> <p>MARGATE - GAMALAKHE TAXI OWNERS ASSOCIATION TAXIS FROM THEIR PICK UP POINT IN MARGATE TOWN PICK UP PASSENGERS FROM MARGATE USING MARINE DRIVE, TURN RIGHT ONTO ERASMUS ROAD, PROCEED TO WARTSKI DRIVE, ROOSEVELDT STREET, TURN RIGHT ONTO ALEXANDER ROAD, TURN RIGHT ONTO TEDDER STREET, PROCEED TO LOUIS BOTHA AVENUE, LINKS ROAD, BOBBY LOCK AND BACK TO PETER ROAD, PROCEED TO ROOSEVELDT STREET, WARTSKI DRIVE, TURN LEFT ONTO R620, PROCEED TO MARINE DRIVE, TURN RIGHT ONTO R102, TURN LEFT ONTO BAZLEY STREET, TURN RIGHT ONTO CONNER STREET, TURN LEFT ONTO REYNOLD STREET, TURN LEFT ONTO DENNIS SHEPSTONE STREET, AND BACK TO RYDER STREET, TURN RIGHT ONTO ESCOMBE STREET, TURN LEFT ONTO ROBINSON STREET, TURN LEFT ONTO REYNOLD STREET, TURN LEFT ONTO MBANUO VALLEY ROAD AND BACK, TURN LEFT ONTO ALBERSVILLE ROAD, TURN LEFT ONTO UMZIMKHULU/OLD DURBAN ROAD, TURN RIGHT ONTO N2 AND BACK, TURN LEFT ONTO MAIN HARDING ROAD, PROCEED TO ESCOMBE STREET, RETURN TO MARGATE USING THE SAME ROUTE AS MENTIONED ABOVE. STOPPING POINTS: OUR TAXIS FROM OUR PICK UP POINTS IN MARGATE PICK UP AND DROP OFF PASSENGERS FROM THE FOLLOWING AREAS: CHECKERS, PRIDE AND PRIDE, MARGATE TOWN, MARGATE POLICE STATION, PICK 'N PAY, SHOPRITE CHECKERS, MARGATE SPORTS SCHOOL, MARGATE PRE - PRIMARY, VILLAGE OF HAPPINESS, MARGATE PRIVATE HOSPITAL, EXTENSION8&7, MARGATE AIRPORT, EZINSIMBINI, /LUSTRE PLATING, KWAMALANDELA, KWAGXAGXA, SOUTH COAST ACADEMY, ENKONGWENI, MANABA, EZINYONINI, KOMITI, ST MICHAEL'S, SURF BAY, ESKOM, SHELLY BEACH, MYOLA, BEACH TERMINUS, DRIVE INN, DAWN VIEWOLD MAC DONALD, NASH SERVICE STATION, PORT SHEPSTONE/ESYIDI TECHNICAL COLLEGE, DUWINI REGIONAL OFFICE, OSLO BEACH, /ZEBRA/ UMBAGO VALLEY, PICK 'N PAY, PORT SHEPSTONE HIGH SCHOOL, PORT SHEPSTONE PROVINCIAL HOSPITAL, PORT SHEPSTONE JUNIOR PRIMARY, PORT SHEPSTONE SENIOR PRIMARY, SUID NATAL HOER SKOOL, PORT SHEPSTONE SENIOR PRIMARY, PORT SHEPSTONE PRIMARY, PORT SHEPSTONE SECONDARY, JAIHINDU, MARBURG PRIMARY, MERLEWOOD PRIMARY, MERLEWOOD PRE/PRIMARY, MERLEWOOD SECONDARY, MARBURG SECONDARY, AND BACK TO MARGATE USING THE ABOVE MENTIONED ROUTE. DECISION: APPROVED.</p>		
12.4	<p>2206EX22067A00055114 - GAMALAKHE TO PORT SHEPSTONE VIA SHELLY BEACH ROUTE DESCRIPTION:</p> <p>FROM GAMALAKHE TOWNSHIP, OUR TAXIS PROCEED STRAIGHT TO ST MICHAELS USING KNOX GORE ROAD, TURN LEFT ONTO MARINE DRIVE, PROCEED TO R620, TURN RIGHT ONTO R012, TURN LEFT ONTO BAZLEY STREET, TURN RIGHT ONTO REYNOLD STREET, TURN LEFT ONTO DENNIS SHEPSTONE STREET AND BACK, TURN LEFT ONTO RYDER STREET, TURN LEFT ONTO BAZLEY STREET, TURN LEFT ONTO REYNOLD STREET, TURN LEFT ONTO MBANGO VALLEY AND BACK, TURN LEFT ONTO ALBERVILLE ROAD, TURN LEFT ONTO UMZIMKHULU SUGAR MILL ROAD /OLD DURBAN ROAD, TURN RIGHT ONTO N2 AND BACK TO R102, TURN LEFT ONTO MAIN HARDING THROUGH ESCOMBE STREET, TURN RIGHT ONTO REYNOLD STREET OR STRAIGHT TO AIKEN STREET, TURN RIGHT ONTO R102/ N2, TURN LEFT ONTO R620 BACK TO GAMALAKHE USING THE ROUTE MENTIONED ABOVE.</p> <p>STOPPING POINTS.</p> <p>FROM GAMALAKHE TOWNSHIP, INKULU, EMQOLOMBENI, QINABOUT, ESIGEDLENI, KWAXABA AND THEMBAHLIHE PICKING UP AND DROPPING OFF PASSENGERS IN THE FOLLOWING AREA:- ST MICHAELS, SURF BAY, MYOLA, BEACH TERMINUS, DAWN VIEW, OLD MAC DONALD, SHELLY BEACH, DRIVE IN NASH SERVICE STATION, ESAVIDI TECHNICAL COLLEGE, ZEBRA-MBANGO VALLEY, OGWINI REGIONAL OFFICE, PICKS PAY, PORT SHEPSTONE PROVINCIAL HOSPITAL, PORT SHEPSTONE POST OFFICE SHOPRITE CHECKERS, O.K. FURNITURE STORE, PORT SHEPSTONE HIGH SCHOOL, PORT SHEPSTONE JUNIOR PRIMARY, PORT SHEPSTONE SENIOR PRIMARY, SUID-NATAL HOERSKOOL, SUID-NATAL PRIMERE SKOOL, PORT SHEPSTONE PRIMARY, PORT SHEPSTONE SECONDARY SCHOOL, JAI HINDU PRIMARY, R.A. ENGAR PRIMARY, MARBURG PRIMARY, MERLEWOOD PRIMARY, MERLEWOOD SECONDARY, MARBURG SECONDARY, MERLEWOOD PRIMARY AND MERLEWOOD PRE-PRIMARY SCHOOL. DECISION: APPROVED.</p>		



transport

Department:
Transport
Province of KwaZulu-Natal

GAZETTE

LGKZNG04-2021-MAY

REGION: ALL

12.5	<p>2206EX22067A00056412 - GAMALAKHE TO PORT SHEPSTONE ROUTE DESCRIPTION:</p> <p>FROM GAMALAKHE TOWNSHIP, TURN LEFT ONTO IZOTSHA/ OLD MAIN BUSHVALE ROAD, TURN RIGHT ONTO R02, TURN LEFT ONTO MAIN HARDING ROAD TO ESCOMBE STREET, TURN RIGHT ONTO AIKEN STREET, TURN LEFT ONTO REYNOLD STREET, TURN LEFT ONTO BAZLEY STREET, TURN RIGHT ONTO N2/R102, TURN LEFT ONTO R620, TURN LEFT ONTO MARINE DRIVE, TURN LEFT TO MARGATE TOWN, TURN RIGHT ONTO ERASMUS ROAD, PROCEED ONTO WARTSKI DRIVE, PROCEED TO ROOSEVELDT ROAD, TURN LEFT ONTO TEDDER ROAD AND BACK, TURN LEFT ONTO BOBBY LOCK ROAD, TURN ONTO LOUIS BOTH AVENUE, TURN LEFT ONTO LINKS ROAD, PROCEED TO BOBBY LOCK ROAD, AND TURN RIGHT ONTO BUSHVALE ROAD OR FROM BOBBY LOCK ROAD TURN RIGHT TO LINKS ROAD, TURN LEFT TO TEDDER ROAD, PROCEED TO ALEXANDER ROAD, TURN LEFT ONTO BUSHVALE ROAD TO GAMALAKHE OR BACK TO PORT SHEPSTONE. STOPPING POINTS: PICK UP AND DROP OF PASSENGERS FROM THE FOLLOWING AREAS:- GAMALAKHE TOWNSHIP, INKULU, QINABOUT, ESIGEDLENI, KWAXABA, EMQOLOMBENI, MARBURG, PORT SHEPSTONE TOWN, ZEBRA / MBANGO VALLEY, OGWINI REGIONAL OFFICE, NASH SERVICE STATION, PORT SHEPSTONE / ESAVIDI TECHNICAL COLLEGE, PORT SHEPSTONE HOSPITAL, PICK 'N PAY, PORT SHEPSTONE POST OFFICE, O.K. FURNITURE, SHOPRITE CHECKERS, OLD MAC DONALD, DAWN VIEW, BEACH TERMINUS MYOLA, SURF BAY, ST MICHAEL'S SHELLY BEACH, ESKOM, IVUNGU, IKOMITI EZINYONINI, MANABA FEDERATED TIMBERS, BP GARAGE, ENGINE GARAGE, SPAR SUPERMARKET, MANABA, ENKONGWENI, MARGATE TOWN, CHECKERS, SHOPRITE TOWN, CHECKERS, SHOPRITE CHECKERS, CHECKERS, MARGATE POLICE STATION, PICK 'N PAY, VILLAGE OF HAPPINESS, MARGATE SPORTS SCHOOL, MARGATE PROVINCIAL HOSPITAL, MARGATE PRE-PRIMARY, MARGATE PRIMARY, MARGATE AIRPORT, SOUTH COAST ACADEMY, KWAGXAGXA, EZINSIMBINI/ LUSTRE PLATING, KWAMALANDELA, MARGATE EXTENSION 3&7.</p>
12.6	<p>2206EX22067A00056413 - GAMALAKHE TO PORT SHEPSTONE VIA IZOTSHA</p> <p>FROM GAMALAKHE TOWNSHIP PROCEED TO LAMALIA, TURN LEFT ONTO IZOTSHA/ BUSHVALE ROAD, PROCEED TO MARBURG, TURN LEFT ONTO HARDING ROAD/ N2 AND BACK, TURN LEFT ONTO UMZIMKHULU SUGAR MILL ROAD, TURN RIGHT ONTO ALBERSVILLE ROAD, TURN RIGHT ONTO MBANGO VALLEY ROAD AND BACK, TURN RIGHT ONTO ALBERSVILLE ROAD, PROCEED ONTO REYNOLD STREET, TURN RIGHT ONTO DENNIS PORT SHEPSTONE STREET, PROCEED TO MARINE DRIVE AND BACK, TURN RIGHT ONTO REYNOLD STREET, TURN LEFT ONTO BAZLEY STREET, TURN LEFT ONTO R102, TURN LEFT ONTO R102, TURN LEFT ONTO AIKEN STREET AND TURN LEFT ONTO ESCOMBE STREET AND BACK TO GAMALAKHE. STOPPING POINTS: GAMALAKHE - MARGATE TAXI OWNERS ASSOCIATION'S TAXIS TRANSPORT PASSENGERS FROM GAMALAKHE TOWNSHIP. IMKULU QINABOUT, ESIGEDLENI, EMQOLOMBENI AND THEMBAHLILE FULL OF PASSENGERS PICKING AND DROPPING OF PASSENGERS IN THE FOLLOWING AREA:- IZOTSHA, EMNQAMULEZWENI, SKOGHEIM, MARBURG BATES AND PORT SHEPSTONE TOWN, PICK AND DROP OFF LEARNERS AT MARBURG SECONDARY, MELERWOOD SECONDARY, MERLEYWOOD PRIMARY, MERLEWOOD PRE-PRIMARY. MARBURG PRIMARY, R.A. ENGAR PRIMARY, PORT SHEPSTONE PRIMARY, JAI HINDU PRIMARY, PORT SHEPSTONE SECONDARY, PORT SHEPSTONE JUNIOR AND SENIOR PRIMARY, SUID-NATAL HOERSKOOL. PORT SHEPSTONE PROVINCIAL HOSPITAL, PORT SHEPSTONE HIGH SCHOOL, PICK 'N PAY, PORT SHEPSTONE POST OFFICE, O.K. FURNITURE, SHOPRITE CHECKERS AND BACK TO GAMALAKHE TOWNSHIP..</p>
12.7	<p>KZPRERC2740533 - 1.5 GAMALAKHE TO SOUTH COAST MALL</p> <p>FORWARD ROUTE</p> <p>FROM APPROVED TAXI RANK IN GAMALAKHE, TURN LEFT INTO AND ALONG RAY NKONYENI ROAD, PROCEED INTO AND ALONG RAY NKONYENI ROAD, AT THE TRAFFIC CIRCLE, YIELD LEFT, PROCEED INTO AND ALONG R125 WHICH BECOMES P482, PROCEED WITH P482, TURN LEFT INTO AND ALONG P200, TURN RIGHT INTO AND ALONG P55, PROCEED WITH P55, TURN RIGHT ONTO ROUND ABOUT, TURN LEFT TO SOUTH COAST TOYOTA— PICK UP AND DROP OFF NEXT TO SOUTH COAST TOYOTA— RETURN AND TURN LEFT ONTO ROUND — ABOUT, TURN RIGHT INTO AND ALONG P55, TURN LEFT ONTO SOUTH COAST MALL PICK UP AND DROP OFF ZONE— PICK UP AND DROP OFF AT SOUTH COAST MALL.</p> <p>RETURN JOURNEY</p> <p>RETURN TO GAMALAKHE TOWNSHIP GENERALLY ALONG THE FORWARD ROUTE IN REVERSE.</p>
12.8	<p>KZPRERC2740582 - 1.6 GAMALAKHE TO SHELLY BEACH</p> <p>FORWARD JOURNEY</p> <p>FROM APPROVED TAXI RANK IN GAMALAKHE TOWNSHIP, TURN LEFT INTO AND ALONG RAY NKONYENI ROAD PROCEED WITH RAY NKONYENI ROAD, AT TRAFFIC, CIRCLE YIELD LEFT, PROCEED TO R125 WHICH BECOMES P482, PROCEED WITH P482, CROSS P200 ONTO D202, TURN LEFT INTO AND ALONG R620 — PICK UP AND DROP OFF NEXT TO ST MICHAEL'S— ON — SEA, ABRIE SPIES, ESKOM AND AT SHELLY BEACH PICK UP AND DROP OFF ZONE.</p> <p>RETURN JOURNEY</p> <p>RETURN TO GAMALAKHE TOWNSHIP GENERALLY FOLLOWING THE FORWARD ROUTE IN REVERSE.</p>
12.9	<p>KZPRERC2740631 - 1.7 GAMALAKHE TO EXT 3, 7 & 8</p> <p>FORWARD JOURNEY</p> <p>FROM APPROVED TAXI RANK IN GAMALAKHE, TURN LEFT INTO AND ALONG RAY NKONYENI ROAD, PROCEED WITH RAY NKONYENI ROAD, AT TRAFFIC CIRCLE YIELD LEFT, PROCEED INTO AND ALONG R125 WHICH BECOMES P482, PROCEED WITH P482, TURN RIGHT INTO AND ALONG P200, PROCEED WITH P200, TURN LEFT INTO AND ALONG BOBBY LOCK, PROCEED TO SHEPSTONE AVENUE - PICK UP AND DROP OFF EN ROUTE— TURN LEFT INTO AND ALONG WARTSKI DR / ROOSEVELDT ST — PICK UP AND DROP OFF EN ROUTE — TURN RIGHT INTO AND ALONG TEDDER / JELLICOE AVE, TURN LEFT INTO AND ALONG ALEXANDER AVENUE, TURN RIGHT INTO AND ALONG WINGATE AVENUE, TURN RIGHT INTO AND ALONG FLAMBOYANT AVE, AZALEA ST 9, 93, BAUHANIA AVE 15, TURN LEFT INTO AND ALONG FIR AVE 10, TURN RIGHT INTO AND ALONG BAUHANIA AVE 45, CROSS WINGATE AVE, PROCEED TO QUARRY RD — PICK UP AND DROP OFF EN ROUTE — TURN LEFT TO KWAMASINENGE / EXTENSION 8.</p> <p>RETURN ROUTE</p> <p>RETURN TO GAMALAKHE TOWNSHIP GENERALLY ALONG THE FORWARD ROUTE IN REVERSE.</p>
12.10	<p>KZPRERC2740778 - 1.1 GAMALAKHE TO MARGATE</p> <p>FORWARD ROUTE</p> <p>FROM APPROVED TAXI RANK IN GAMALAKHE TOWNSHIP, TURN LEFT INTO AND ALONG RAY NKONYENI RD, PROCEED WITH RAY NKONYENI RD, AT TH TRAFFIC CIRCLE YIELD LEFT, PROCEED INTO AND ALONG R125 WHICH BECOMES P482, PROCEED WITH P482, TURN RIGHT INTO AND ALONG BUSHVALE RD, TURN LEFT INTO AND ALONG BOBBY LOCK, TURN RIGHT INTO AND ALONG TEDDER AVE AND BACK PICK UP AND DROP OFF EN ROUTE TURN LEFT INTO AND ALONG LOUIS BOTHA AVE, TURN RIGHT INTO AND ALONG BOBBY LOCK, TURN RIGHT INTO AND ALONG LINKS RD, TURN LEFT INTO AND ALONG TEDDER AVE, TURN RIGHT INTO AND ALONG ROOSEVELDT ST, PASS SEASLOPE PICK UP AND DROP OFF AT SEASLOPE PROCEED WITH WARTSKI DR PICK UP AND DROP OFF NEXT TO MARGATE HOSPITAL AND SHOPRITE CHECKERS - TURN RIGHT INTO AND ALONG R620 (MARINE DR) PICK UP AND DROP OFF NEXT TO PICK N PAY TURN LEFT INTO MARGATE / EMOYENI TAXI RANK.</p> <p>RETURN JOURNEY</p> <p>RETURN TO GAMALAKHE TOWNSHIP GENERALLY ALONG THE FORWARD ROUTE IN REVERSE.</p>



transport

Department:
Transport
Province of KwaZulu-Natal

GAZETTE

LGKZNG04-2021-MAY

REGION: ALL

12.11	<p>KZPRERC2740827 - 1.2 GAMALAKHE TO PORT SHEPSTONE / SHELLY BEACH</p> <p>FORWARD ROUTE</p> <p>FROM GAMALAKHE TOWNSHIP, PROCEED STRAIGHT TO ST MICHAEL'S USING KNOX GORE RD, TURN LEFT INTO AND ALONG MARINE DR, PROCEED WITH R620 PICK UP AND DROP OFF ALONG R620 TURN RIGHT INTO AND ALONG R102, TURN LEFT INTO AND ALONG BAZLEY ST PICK UP AND DROP OFF NEXT TO PORT SHEPSTONE HIGH SCHOOL, PORT SHEPSTONE HOSPITAL, HIBISCUS HOSPITAL, TURN RIGHT INTO AND ALONG CONNOR ST, TURN LEFT INTO AND ALONG REYNOLDT ST, TURN LEFT INTO AND ALONG DENNIS SHEPSTONE ST PICK UP AND DROP OFF NEXT TO PORT SHEPSTONE JUNIOR / SENIOR PRIMARY, SUID NATAL HIGH SCHOOL RETURN AND TURN LEFT INTO AND ALONG RYDER ST PICK UP AND DROP OFF NEXT TO SHOPRITE AND TOTAL GARAGE TURN LEFT INTO AND ALONG ESCOMBE ST / NELSON MANDELA DR, TURN RIGHT INTO PORT SHEPSTONE TAXI RANK.</p> <p>RETURN JOURNEY</p> <p>RETURN TO GAMALAKHE TOWNSHIP GENERALLY ALONG THE FORWARD ROUTE IN REVERSE.</p>
12.12	<p>KZPRERC2740876 - 1.3 GAMALAKHE TO PORT SHEPSTONE</p> <p>FORWARD ROUTE</p> <p>FROM APPROVED TAXI RANK IN GAMALAKHE, TURN RIGHT INTO AND ALONG RAY NKONYENI RD, (D916) PICK UP AND DROP OFF AT LNKULU, EMQOLOMBENI, NSANGWINI, MADLALA, OKHALWENI, THAFENI, QINABOUT, MSIKABA, RETURN AND PROCEED INTO AND ALONG D916, TURN LEFT INTO AND ALONG L1025 AND BACK TO D916, AT THE TRAFFIC CIRCLE YIELD LEFT, PROCEED INTO AND ALONG D125, WHICH BECOMES P482, TURN LEFT INTO AND ALONG P200 PICK UP AND DROP OFF EN ROUTE TURN RIGHT INTO AND ALONG N2, TURN LEFT INTO AND ALONG MAIN HARDING RD (P196)TURN LEFT INTO PORT SHEPSTONE TAXI RANK.</p> <p>RETURN JOURNEY</p> <p>RETURN TO GAMALAKHE TOWNSHIP GENERALLY ALONG THE FORWARD ROUTE IN REVERSE.</p>
12.13	<p>KZPRERC2740925 - 1.4 GAMALAKHE TO PORT SHEPSTONE</p> <p>FORWARD ROUTE</p> <p>FROM APPROVED TAXI RANK IN GAMALAKHE, TURN LEFT INTO AND ALONG RAY NKONYENI RD (D916), AT THE TRAFFIC CIRCLE YIELD LEFT, PROCEED TO D2125 WHICH BECOMES P482, PROCEED TO LAMALIA, TURN LEFT INTO AND ALONG BUSHYVALE RD PICK UP AND DROP OFF EN ROUTE PROCEED WITH BUSHYVALE RD, TURN LEFT INTO AND ALONG N2 AND BACK PICK UP AND DROP OFF NEXT TO MERLEWOOD SECONDARY, HLANGANANI PRIMARY / MERLEWOOD PRE- PRIMARY, MARBURG SECONDARY, MARBURG PRIMARY, RA ENGAR PRIMARY, JAI HIND PRIMARY TURN LEFT INTO AND ALONG UMZIMKHULU SUGAR MILL RD (P464), TURN RIGHT INTO AND ALONG PELICAN / ALBERSVILLE RD PICK UP AND DROP OFF NEXT TO JAI HIND AND PORT SHEPSTONE SECONDARY PROCEED WITH ALBERSVILLE RD, TURN RIGHT INTO AND ALONG MBANGO VALLEY RD AND BACK PICK UP AND DROP OFF NEXT TO PORT SHEPSTONE PRIMARY - TURN RIGHT INTO AND ALONG MEMORIAL / REYNOLDT ST, TURN RIGHT INTO AND ALONG DENNIS SHEPSTONE ST - PICK UP AND DROP OFF NEXT TO PORT SHEPSTONE JUNIOR / SENIOR PRIMARY, SUID - NATAL HIGH SCHOOL- RETURN AND TURN LEFT INTO AND ALONG RYDER ST, PROCEED INTO PORT SHEPSTONE TAXI RANK.</p> <p>RETURN JOURNEY</p> <p>RETURN TO GAMALAKHE TOWNSHIP GENERALLY ALONG THE FORWARD ROUTE IN REVERSE.</p>
12.14	<p>KZPRERC2740974 - 1, 5 GAMALAKHE TO MARGATE / IZOTSHA / IVUNGU /ST MICHAELS / SHELLY BEACH</p> <p>FORWARD ROUTE</p> <p>FROM APPROVED TAXI RANK IN GAMALAKHE, TURN RIGHT INTO AND ALONG D916 - PICK UP COMMUTERS AT LNKULU, GUGULETHU, EMQOLOMBENI, NSANGWINI, QINABOUT, ESIGEDLENI, KWAXABA, KWAMADLALA USING D916, RETURN AND TURN LEFT INTO AND ALONG L1025 PICK UP COMMUTERS AT MSIKABA, TURN RIGHT ONTO P55, TURN RIGHT ONTO R620, PROCEED TO MARGATE / EXT 3, 7 & 8 OR ALTERNATIVELY FROM D916 PROCEED ONTO D21251 / P482, TURN LEFT ONTO P200 PICK UP AND DROP OFF EN ROUTE TURN RIGHT ONTO R39 / P55 / LZOTSHA RD, TURN RIGHT INTO AND ALONG R620 / MARINE DR, OR ALTERNATIVELY FROM LZOTSHA PROCEED WITH R200, TURN RIGHT INTO AND ALONG N2, TURN LEFT INTO AND ALONG P196 PICK UP AND DROP OFF EN ROUTE TURN RIGHT ONTO R102, TURN LEFT ONTO R620 - PICK UP AND DROP OFF EN ROUTE PROCEED TO SHELLY BEACH PICK UP AND DROP OFF OPPOSITE ESKOM, SURF BAY, ST MICHAEL'S, LVUNGU, MANABA TURN LEFT ONTO MARINE DR, TURN RIGHT INTO AND ALONG UPLANDS / ERASMUS RD PICK UP AND DROP OFF OPPOSITE OLD PRICE AND PRIDE, MARGATE POLICE STATION, PICK N PAY, CHECKERS, MARGATE PRIVATE HOSPITAL - PROCEED ONTO WARTSKI / LAWENSKI DR - TURN LEFT ONTO ROOSEVELDT / TEDDER / JELICOE AVE, TURN RIGHT ONTO LINKS RD, TURN LEFT ONTO BOBBY LOCKE, TURN LEFT ONTO LOUIS BOTHA AVE, TURN RIGHT ONTO LAWENSKI / WARTSKI DR, R620, TURN LEFT INTO MARGATE / EMOYENI TAXI RANK.</p> <p>RETURN JOURNEY</p> <p>RETURN TO GAMALAKHE TOWNSHIP GENERALLY ALONG THE FORWARD ROUTE IN REVERSE USING MAINLY R620, R102, P196, P200 AND P482 / D2125 AND D916.</p>
12.15	<p>KZPRERC2741366/1 - 1.1 GAMALAKHE TO PORT SHEPSTONE</p> <p>ALTERNATE ROUTE 1</p> <p>FROM APPROVED TAXI RANK IN GAMALAKHE, FOLLOW ROUTE AS PER 1.1 ABOVE UP TO SKOGHEIM, TURN RIGHT INTO AND ALONG D440 TO CRESTON COLLEGE — PICK UP AND DROP OFF ALONG D440 — TURN LEFT INTO AND ALONG MARINE DR PICK UP AND DROP OFF ALONG R620 — TURN RIGHT INTO AND ALONG R102, TURN LEFT INTO AND ALONG BAZLEY ST — PICK UP AND DROP OFF NEXT TO PORT SHEPSTONE HOSPITAL— RETURN INTO AND ALONG BAZLEY ST — TURN RIGHT INTO AND ALONG CONNOR ST, TURN LEFT INTO AND ALONG REYNOLDT ST, TURN LEFT INTO AND ALONG DENNIS SHEPSTONE ST — PICK UP AND DROP OFF NEXT TO PORT SHEPSTONE JUNIOR / SENIOR PRIMARY — PROCEED WITH DENNIS SHEPSTONE ST, TURN LEFT INTO AND ALONG VOORTREKKER ST— PICK UP AND DROP OFF NEXT TO SUID — NATAL HIGH SCHOOL—RETURN AND TURN LEFT INTO AND ALONG DENNIS SHEPSTONE ST, TURN LEFT INTO AND ALONG RYDER ST— PICK UP AND DROP OFF NEXT TO SHOPRITE AND TOTAL GARAGE, PROCEED INTO PORT SHEPSTONE TAXI RANK.</p> <p>RETURN JOURNEY</p> <p>RETURN TO GAMALAKHE TOWNSHIP GENERALLY ALONG THE FORWARD ROUTE IN REVERSE.</p>



transport

Department:
Transport
Province of KwaZulu-Natal

GAZETTE

LGKZNG04-2021-MAY

REGION: ALL

12.16	<p>KZPRERC2742689 - 1.2 PORT SHEPSTONE TO GAMALAKHE</p> <p>RETURN JOURNEY</p> <p>FROM APPROVED TAXI RANK IN PORT SHEPSTONE, PICK UP COMMUTERS HEADING TO OSLO BEACH, SOUTH COAST MALL, SOUTH COAST TOYOTA, SHELLY BEACH, ST MICHAEL'S, UVONGO, MANABA, MARGATE, MARGATE EXT3, 7 & 8 KWANOSITHA AND GAMALAKHE, TURN LEFT INTO AND ALONG SLIPWAY ST, TURN LEFT INTO AND ALONG NELSON MANDELA DR, TURN RIGHT INTO AND ALONG AIKEN ST, TURN RIGHT INTO AND ALONG R62 — PICK UP AND DROP OFF ALONG R102 — TURN LEFT INTO AND ALONG R620, PROCEED WITH R620 — PICK UP AND DROP OFF ALONG R620 — TURN RIGHT INTO AND ALONG P55 — PICK UP AND DROP OFF NEXT TO SOUTH COAST TOYOTA— RETURN AND TURN RIGHT INTO AND ALONG P55 — PICK UP AND DROP OFF NEXT TO SOUTH COAST MALL — TURN RIGHT INTO AND ALONG R620, PROCEED WITH R620 PICK UP AND DROP OFF ALONG R620 — TURN LEFT INTO AND ALONG MARINE DR, TURN RIGHT INTO AND ALONG UPLANDS RD / ERASMUS ST PICK UP AND DROP OFF NEXT TO MARGATE POLICE STATION, PAVILLION— PROCEED TO WARTSKI / LAWENSKI DR, TURN LEFT INTO AND ALONG ROOSEVELDT ST, TURN RIGHT INTO AND ALONG TEDDER / JELLICOE AVENUE, TURN LEFT INTO AND ALONG ALEXANDER AVENUE, TURN RIGHT INTO AND ALONG WINGATE AVENUE, TURN LEFT INTO AND ALONG QUARRY RD PICK UP AND DROP OFF NEXT TO EXTENSION8 RETURN AND TURN RIGHT INTO AND ALONG WINGATE AVENUE OR ALTERNATIVELY FROM P/SHEPSTONE T/RANK TURN RIGHT ONTO MAIN HARDING RD, TURN LEFT ONTO N2, TURN RIGHT ONTO R61, EXIT R61 AT EXT 7, TURN RIGHT ONTO SEASLOPES / QUARRY RD, PICK UP AND DROP OFF, RETURN AND TURN RIGHT ONTO WINGATE RD, RETURN TO PORT SHEPSTONE OR PROCEED INTO AND ALONG P200, TURN RIGHT INTO AND ALONG P520 / D337, PROCEED TO MZOBE AND S MAVUNDLA RD INTO GAMALAKHE TOWNSHIP.</p>
12.17	<p>KZPRERC2741366/2 - 1.1 GAMALAKHE TO PORT SHEPSTONE</p> <p>ALTERNATE ROUTE 2</p> <p>FROM APPROVED TAXI RANK IN GAMALAKHE, FOLLOW ROUTE AS PER 1.1 ABOVE UP TO MARBURG, PROCEED INTO AND ALONG R464, PROCEED TO WHITE CITY — PICK UP AND DROP OFF NEXT TO COVENANT CHURCH— PROCEED INTO AND ALONG STRELITZIARD ST— PICK UP AND DROP OFF EN ROUTE — RETURN TO WHITE CITY, CROSS R464 AND JOIN PELICAN ST, TURN RIGHT ONTO ALBERSVILLE RD— PICK UP AND DROP OFF NEXT JAI HIND AND PORT SHEPSTONE SECONDARY — PROCEED WITH ALBERSVILLE RD, TURN LEFT INTO AND ALONG MEMORIAL / REYNOLDT ST, TURN RIGHT INTO AND ALONG RYDER ST INTO PORT SHEPSTONE TAXI RANK</p> <p>OR</p> <p>ALTERNATIVELY</p> <p>FROM APPROVED TAXI RANK IN GAMALAKHE FOLLOW ROUTE AS PER 1.1 ABOVE UP TO SKOGHEIM, TURN LEFT INTO AND ALONG D247, DL 014 — PICK UP AND DROP OFF EN ROUTE — PROCEED WITH DL 014 AND TURN RIGHT INTO AND ALONG N2 — PICK UP AND DROP OFF EN ROUTE — TURN LEFT INTO AND ALONG PL96, TURN LEFT INTO AND ALONG SLIPWAY ST, TURN RIGHT INTO PORT SHEPSTONE TAXI RANK.</p> <p>RETURN JOURNEY</p> <p>RETURN TO GAMALAKHE TOWNSHIP GENERALLY ALONG THE FORWARD ROUTE IN REVERSE.</p>
12.18	<p>KZPRERC2741366/3 - 1.1 GAMALAKHE TO PORT SHEPSTONE</p> <p>ALTERNATE ROUTE 3</p> <p>FROM APPROVED TAXI RANK IN GAMALAKHE TOWNSHIP, FOLLOW ROUTE AS PER 1.1 ABOVE UP TO IZOTSHA, TURN RIGHT INTO AND ALONG P55, TURN RIGHT ONTO ROUND — ABOUT, TURN LEFT ONTO SOUTH COAST TOYOTA— PICK UP AND DROP OFF NEXT TO SOUTH COAST TOYOTA— RETURN ONTO ROUND — ABOUT, TURN RIGHT INTO AND ALONG P55 — PICK UP AND DROP OFF EN ROUTE — TURN LEFT INTO AND ALONG R620, TURN LEFT INTO AND ALONG UMDONI ST / HAAKON ST / SANDDUNE LN AND BACK — PICK UP AND DROP OFF EN ROUTE — TURN LEFT INTO AND ALONG ENTERPROSE / LALA RD, TURN RIGHT INTO AND ALONG RANGE RD, LALA RD, ALESUND RD PICK UP AND DROP OFF NEXT TO RADIO SUNNY SOUTH, UGU MUNICIPALITY DISASTER MANAGEMENT CENTRE — PROCEED WITH N2, TURN LEFT INTO AND ALONG QUARRY RD, JOIN MITCHELL DR, PROCEED INTO AND ALONG DENNIS SHEPSTONE ST, TURN LEFT INTO AND ALONG RYDER ST, PROCEED INTO PORT SHEPSTONE TAXI RANK</p> <p>OR</p> <p>ALTERNATIVELY</p> <p>FROM APPROVED TAXI RANK IN GAMALAKHE FOLLOW ROUTE AS PER 1.1 UP TO D916, TURN RIGHT INTO AND ALONG LL025 — PICK UP AND DROP OFF ALONG LL 025 — TURN RIGHT INTO AND ALONG P55, PROCEED WITH P55 AND TURN LEFT INTO AND ALONG P200, TURN RIGHT INTO AND ALONG N2 — PICK UP AND DROP OFF EN ROUTE — TURN LEFT INTO AND ALONG MAIN HARDING RD — PICK UP AND DROP OFF ALONG P196, TURN LEFT INTO AND ALONG SLIPWAY ST, TURN RIGHT INTO PORT SHEPSTONE TAXI RANK.</p> <p>RETURN JOURNEY</p> <p>FROM APPROVED TAXI RANK IN PORT SHEPSTONE RETURN TO GAMALAKHE TOWNSHIP GENERALLY ALONG THE FORWARD ROUTE IN REVERSE.</p>
12.19	<p>KZPRERC2741366/4 - 1.1 GAMALAKHE TO PORT SHEPSTONE</p> <p>ALTERNATE ROUTE 4</p> <p>FROM APPROVED TAXI RANK IN GAMALAKHE, FOLLOW ROUTE AS PER 1.1 ABOVE UP TO IZOTSHA, TURN RIGHT INTO AND ALONG P55, TURN LEFT INTO AND ALONG ROBIN RD / STRELITZIA RD / JACARANDA RD, PROCEED INTO AND ALONG STOTT ST, TURN LEFT INTO AND ALONG R620 — PICK UP AND DROP OFF ALONG R620 - TURN LEFT INTO AND ALONG LENA RD / HARRISON DR, TURN LEFT INTO AND ALONG UMDONI RD7, TURN RIGHT INTO AND ALONG SEAWARD LN 57, KING HARON RD 5, R620, R102 — PICK UP AND DROP OFF NEXT TO PORT SHEPSTONE COUNTRY CLUB— TURN LEFT INTO AND ALONG ABINGDON ST — PICK UP AND DROP OFF NEXT TO SPAR SUPERMARKET AND ALONG ABINGDON ST - RETURN AND TURN RIGHT INTO AND ALONG OLD DURBAN RD OR MGAZI AVENUE, PROCEED TO PARK RD OR TURN LEFT INTO AND ALONG MICHWOOD RD, TURN RIGHT INTO AND ALONG MKHUHLWA RD / MDONI RD, TURN RIGHT INTO AND ALONG RETHMAN DR, R102 OR FROM RETHMAN DR, PROCEED AND TURN RIGHT INTO AND ALONG COMMERCIAL RD, PROCEED AND TURN LEFT INTO AND ALONG R102 — PICK UP AND DROP OFF ALONG R102 — PROCEED WITH R102, TURN RIGHT INTO AND ALONG AIKEN ST— PICK UP AND DROP OFF ALONG AIKEN ST— TURN RIGHT INTO AND ALONG SHOOTER'S HILL — PICK UP AND DROP OFF ALONG P464 — PROCEED WITH P464, TURN LEFT ONTO PELICAN ST, TURN RIGHT INTO AND ALONG ALBERSVILLE RD— PICK UP AND DROP OFF EN ROUTE TURN LEFT INTO AND ALONG MEMORIAL / REYNOLDT ST, TURN RIGHT INTO AND ALONG NELSON MANDELA DR / RYDER ST INTO PORT SHEPSTONE TAXI RANK.</p> <p>RETURN JOURNEY</p> <p>FROM PORT SHEPSTONE TAXI RANK RETURN TO GAMALAKHE TOWNSHIP GENERALLY ALONG THE FORWARD ROUTE IN REVERSE.</p>



transport

Department:
Transport
Province of KwaZulu-Natal

GAZETTE

LGKZNG04-2021-MAY

REGION: ALL

12.20	<p>KZPRERC2741366/5 - 1.1 GAMALAKHE TO PORT SHEPSTONE</p> <p>ALTERNATE ROUTE 5</p> <p>FROM APPROVED TAXI RANK IN GAMALAKHE TOWNSHIP, FOLLOW ROUTE AS PER 1.1 ABOVE UP TO IZOTSHA, TURN RIGHT INTO AND ALONG P55, PROCEED WITH P55, TURN LEFT INTO AND ALONG R61, EXIT FREEWAY AT MARBURG, TURN LEFT INTO AND ALONG R2, TURN LEFT INTO AND ALONG P196, TURN LEFT INTO AND ALONG PROTEA ST, CROSS R464, PROCEED INTO AND ALONG DAIRY ST, TURN RIGHT INTO AND ALONG FRIESLAND DR, TURN LEFT INTO AND ALONG OCEAN VIEW TO RA ENGAR PRIMARY— PICK UP AND DROP OFF EN ROUTE — RETURN AND TURN LEFT INTO AND ALONG CRESCENT ST, CROSS R464, TURN LEFT INTO AND ALONG DEEP VALE RD / ANDREASON ST— PICK UP AND DROP OFF ALONG ANDREASON ST — TURN RIGHT INTO AND ALONG MEMORIAL ST / REYNOLDT ST / P196 / MANDELA EXTENSION AND RYDER ST INTO PORT SHEPSTONE TAXI RANK.</p> <p>RETURN JOURNEY</p> <p>RETURN TO GAMALAKHE TOWNSHIP GENERALLY ALONG THE FORWARD ROUTE IN REVERSE.</p>
12.21	<p>KZPRERC2742591 - 1.2 GAMALAKHE TO PORT SHEPSTONE</p> <p>FORWARD JOURNEY</p> <p>FROM APPROVED TAXI RANK IN GAMALAKHE, TURN RIGHT INTO AND ALONG RAY NKONYENI ROAD / S MAVUNDLA RD— PICK UP AND DROP OFF EN ROUTE PROCEED TO MZOBIE RD, TURN LEFT INTO AND ALONG D337, P520, P200, TURN RIGHT INTO AND ALONG WINGATE AVENUE, TURN LEFT INTO AND ALONG QUARRY RD (EXTENSION 8) — PICK UP AND DROP OFF EN ROUTE — RETURN AND TURN LEFT INTO AND ALONG QUARRY RD— PICK UP AND DROP OFF EN ROUTE — RETURN AND PROCEED WITH QUARRY RD, TURN LEFT INTO AND ALONG SEASLOPE RD / WINGATE AVENUE / R61, EXIT FREEWAY AT MARBURG, TURN LEFT INTO AND ALONG R2, P196 — PICK UP AND DROP OFF ALONG P196 —TURN LEFT INTO AND ALONG SLIPWAY ST, TURN RIGHT INTO PORT SHEPSTONE TAXI RANK OR ALTERNATIVELY FOLLOW ROUTE AS PER 1.2 ABOVE UP TO QUARRY RD, TURN RIGHT INTO AND ALONG WINGATE AVENUE, TURN LEFT INTO AND ALONG ALEXANDER AVENUE, TURN RIGHT INTO AND ALONG JELICOE / TEDDER AVENUE PICK UP AND DROP OFF EN ROUTE — TURN LEFT INTO AND ALONG ROOSEVELDT ST / CHRISTOPHER ST / LIONEL ST— PICK UP AND DROP OFF NEXT TO MIDDLE SCHOOL — TURN LEFT INTO AND ALONG LOUIS BOTHA AVENUE, TURN RIGHT INTO AND ALONG WARTSKI / LAWENSKI DR, PROCEED WITH WARTSKI DR — PICK UP AND DROP OFF NEXT TO SEASLOPE, MARGATE HOSPITAL, CHECKERS— PROCEED TO ERASMUS ST — PICK UP AND DROP OFF NEXT TO MARGATE POLICE STATION AND PAVILLION — TURN LEFT INTO AND ALONG UPLANDS RD, MARINE DR— PICK UP AND DROP OFF EN ROUTE — TURN RIGHT INTO AND ALONG R620 — PICK UP AND DROP OFF ALONG R620 — TURN LEFT INTO AND ALONG P55 — PICK UP AND DROP OFF NEXT TO SOUTH COAST TOYOTA— RETURN AND TURN RIGHT INTO AND ALONG P55 — PICK UP AND DROP OFF NEXT TO SOUTH COAST MALL— PROCEED WITH P55, TURN LEFT INTO AND ALONG R620 — PICK UP AND DROP OFF ALONG R620 — TURN RIGHT INTO AND ALONG R102 — PICK UP AND DROP OFF NEXT TO PICK N PAY— TURN LEFT INTO AND ALONG AIKEN ST— PICK UP AND DROP OFF NEXT TO P.S. POST OFFICE, TOTAL GARAGE, ST MARTIN'S, TURN LEFT INTO AND ALONG NELSON MANDELA DR, TURN RIGHT INTO AND ALONG RYDER ST INTO PORT SHEPSTONE TAXI RANK.</p>
12.22	<p>KZPRERC2742738 - 1.3 GAMALAKHE TO PORT SHEPSTONE</p> <p>FORWARD JOURNEY</p> <p>FROM APPROVED TAXI RANK IN GAMALAKHE, TURN LEFT INTO AND ALONG RAY NKONYENI ROAD, PROCEED TO TRAFFIC CIRCLE, YIELD LEFT, PROCEED TO D2125 WHICH BECOMES P482, PROCEED TO LAMALIA, TURN RIGHT INTO AND ALONG P200, TURN LEFT INTO AND ALONG WINGATE AVENUE / QUARRY RD — PICK UP AND DROP OFF AT EXTENSION 8 — RETURN AND TURN LEFT INTO AND ALONG WINGATE AVENUE / SEASLOPE RD, JOIN R61, EXIT FREEWAY AT MARBURG, TURN LEFT INTO AND ALONG R2, TURN RIGHT INTO AND ALONG P196 — PICK UP AND DROP OFF EN ROUTE —TURN LEFT INTO AND ALONG SLIPWAY RD TURN RIGHT INTO PORT SHEPSTONE TAXI RANK OR ALTERNATIVELY FROM APPROVED TAXI RANK IN GAMALAKHE, FOLLOW ROUTE AS PER 1.3 ABOVE UP TO QUARRY RD, TURN RIGHT INTO AND ALONG WINGATE AVENUE, TURN LEFT INTO AND ALONG ALEXANDER AVENUE, TURN RIGHT INTO AND ALONG JELICOE / TEDDER AVENUE— PICK UP AND DROP OFF ALONG JELICOE / TEDDER AVENUE —TURN RIGHT INTO AND ALONG LINKS RD, TURN LEFT INTO AND ALONG BOBBY LOCK, LOUIS BOTHA AVENUE, TURN RIGHT INTO LAWENSKI / WARTSKI DR— PICK UP AND DROP OFF AT SEASLOPE / MARGATE HOSPITAL / CHECKERS— PROCEED INTO AND ALONG ERASMUS RD PICK UP AND DROP OFF NEXT TO MARGATE POLICE STATION / PAVILLION— TURN LEFT INTO AND ALONG UPLANDS RD— PICK UP AND DROP OFF NEXT TO SHOPRITE, PRICE AND PRIDE — TURN LEFT INTO AND ALONG MARINE DR, PROCEED WITH MARINE DR— PICK UP AND DROP OFF ALONG MARINE DR — TURN RIGHT INTO AND ALONG R620, PROCEED WITH R620 PICK UP AND DROP OFF ALONG R620 IE CROSSROADS, SPAR SUPERMARKET, TRADE DEPOT, BIRD PARK, UVONGO, ST MICHAEL - ON— SEA, ABRIE SPIES, ESKOM, SHELLY BEACH, PROCEED WITH R620, TURN LEFT INTO AND ALONG P55, TURN LEFT ONTO ROUND ABOUT, PROCEED TO SOUTH COAST TOYOTA— PICK UP AND DROP OFF NEXT TO SOUTH COAST TOYOTA— RETURN AND TURN LEFT ONTO ROUND — ABOUT, TURN RIGHT INTO AND ALONG P55 — PICK UP AND DROP OFF NEXT TO SOUTH COAST MALL— PROCEED WITH P55, TURN LEFT INTO AND ALONG R620 — PICK UP AND DROP OFF ALONG R620 — TURN RIGHT INTO AND ALONG R102, TURN LEFT INTO AND ALONG BAZLEY ST — PICK UP AND DROP OFF NEXT TO PORT SHEPSTONE HOSPITAL— RETURN AND TURN LEFT INTO AND ALONG BAZLEY ST— PICK UP AND DROP OFF ALONG BAZLEY ST— TURN LEFT INTO AND ALONG CONNOR / MC ARTHUR ST, TURN RIGHT INTO AND ALONG DENNIS SHEPSTONE ST. TURN LEFT INTO AND ALONG RYDER ST— PICK UP AND DROP OFF NEXT TO SHOPRITE AND TOTAL GARAGE PROCEED WITH RYDER ST INTO PORT SHEPSTONE TAXI RANK.</p>
12.23	<p>KZPRERC2742787 - 1.3 PORT SHEPSTONE TO GAMALAKHE</p> <p>RETURN JOURNEY</p> <p>FROM APPROVED TAXI RANK IN PORT SHEPSTONE, PICK UP COMMUTERS HEADING TO OSLO BEACH, SOUTH COAST MALI, SHELLY BEACH, ST MICHAEL'S — ON SEA, UVONGO, MANABA, MARGATE, EXTENSION 3, 7 & 8 / GAMALAKHE, TURN LEFT ONTO SLIPWAY ST, RETURN GENERALLY ALONG THE FORWARD ROUTE IN REVERSE, OR ALTERNATIVELY TURN LEFT INTO AND ALONG R96, TURN RIGHT INTO AND ALONG RYDER ST, TURN RIGHT INTO AND ALONG DENNIS SHEPSTONE ST, TURN LEFT INTO AND ALONG MC ARTHUR / CONNOR ST, TURN RIGHT INTO AND ALONG BAZLEY ST— PICK UP AND DROP OFF EN ROUTE TURN RIGHT INTO AND ALONG R102, TURN LEFT INTO AND ALONG R620, PROCEED WITH R620 — PICK UP AND DROP OFF ALONG R620 — TURN RIGHT INTO AND ALONG P55 — TURN LEFT ONTO ROUND — ABOUT -PICK UP AND DROP OFF NEXT TO SOUTH COAST TOYOTA— RETURN AND TURN RIGHT ONTO P55 — PICK UP AND DROP OFF NEXT TO SOUTH COAST MALL— PROCEED WITH P55, TURN RIGHT INTO AND ALONG R620, PROCEED WITH R620 — PICK UP AND DROP OFF ALONG R620 — TURN LEFT INTO AND ALONG MARINE DR - PICK UP AND DROP OFF EN ROUTE — TURN RIGHT INTO AND ALONG UPLANDS / ERASMUS RD— PICK UP AND DROP OFF NEXT TO PAVILLION / MARGATE POLICE STATION, PROCEED TO WARTSKI / LAWENSKI DR— PICK UP AND DROP OFF EN ROUTE TURN LEFT INTO AND ALONG SHEPSTONE AVE, TURN RIGHT INTO AND ALONG TEDDER / JELICOE AVENUE, TURN LEFT INTO AND ALONG ALEXANDER AVENUE, TURN RIGHT INTO AND ALONG WINGATE AVENUE, TURN LEFT INTO AND ALONG QUARRY RD— PICK UP AND DROP OFF NEXT TO EXTENSION 8— RETURN AND TURN RIGHT INTO AND ALONG QUARRY RD, TURN RIGHT INTO AND ALONG WINGATE AVENUE, RETURN TO PORT SHEPSTONE OR PROCEED TO GAMALAKHE TOWNSHIP - TURN RIGHT INTO AND ALONG P200, TURN LEFT INTO AND ALONG P482, D2125 / D916 TO GAMALAKHE TOWNSHIP.</p>



transport

Department:
Transport
Province of KwaZulu-Natal

GAZETTE

LGKZNG04-2021-MAY

REGION: ALL

12.24	<p>KZPRERC2742836 - 1.4 GAMALAKHE TO MARGATE</p> <p>FORWARD JOURNEY</p> <p>FROM APPROVED TAXI RANK IN GAMALAKHE TURN RIGHT INTO AND ALONG RAY NKONYENI RD, R025 — PICK UP AND DROP OFF EN ROUTE — RETURN AND LEFT INTO AND ALONG D2125, TURN LEFT INTO AND ALONG D2125, PROCEED TO P482, PROCEED INTO AND ALONG D202, TURN RIGHT INTO AND ALONG R620, PROCEED WITH R620 — PICK UP AND DROP OFF ALONG R620 — TURN LEFT INTO AND ALONG MARINE DR — PICK UP AND DROP OFF EN ROUTE — TURN RIGHT INTO AND ALONG UPLANDS / ERASMUS ST — PICK UP AND DROP OFF NEXT TO PAVILLION / MARGATE POLICE STATION — PICK UP AND DROP OFF NEXT TO PICK N PAY - TURN LEFT INTO AND ALONG R620 INTO MARGATE TAXI RANK</p> <p>RETURN JOURNEY</p> <p>RETURN TO GAMALAKHE TOWNSHIP GENERALLY ALONG THE FORWARD ROUTE IN REVERSE.</p>
12.25	<p>KZPRERC2742493 - 1.4 GAMALAKHE TO MARGATE</p> <p>ALTERNATE ROUTE 1</p> <p>FORWARD JOURNEY</p> <p>FROM APPROVED TAXI RANK IN GAMALAKHE, FOLLOW ROUTE AS PER 1.4 ABOVE UP TO D916, TURN LEFT INTO AND ALONG D1089, RETURN AND TURN LEFT INTO AND ALONG D916 — PICK UP AND DROP OFF AT GUGULETHU, SANGWENI, OKHALWENI, ENSANGWINI, EMQOLOMBENI, AND KWAMADLALA — TURN RIGHT INTO AND ALONG A2407, A2408, A2409, A2410 AND A2413, RETURN AND PROCEED INTO AND ALONG D916, TURN LEFT INTO AND ALONG L1025 — PICK UP AND DROP OFF EN ROUTE PROCEED AND TURN RIGHT INTO AND ALONG P55, R620 PICK UP AND DROP OFF ALONG R620, TURN LEFT INTO AND ALONG MARINE DR — TURN RIGHT INTO AND ALONG UPLANDS / ERASMUS ST — PICK UP AND DROP OFF NEXT TO PAVILLION AND MARGATE POLICE STATION — TURN LEFT INTO AND ALONG R620, TURN LEFT INTO EMOYENI TAXI RANK OR ALTERNATIVELY FROM APPROVED TAXI RANK IN GAMALAKHE, FOLLOW ROUTE AS PER 1.4 ABOVE UP TO P55 (SOUTH COAST MALL), TURN RIGHT INTO AND ALONG BUCKINGHAM RD, TURN LEFT INTO AND ALONG MITCHELL / GREY / QUEEN ST, TURN RIGHT INTO AND ALONG BUGLE RD, TURN LEFT INTO AND ALONG BEACH ST, TURN RIGHT INTO AND ALONG R620 — PICK UP AND DROP OFF ALONG R620 PROCEED WITH R620, TURN LEFT INTO EMOYENI TAXI RANK.</p> <p>RETURN JOURNEY</p> <p>RETURN TO GAMALAKHE GENERALLY ALONG THE FORWARD ROUTE IN REVERSE.</p>
12.26	<p>KZPRERC272493/1 - 1.4 GAMALAKHE TO MARGATE</p> <p>ALTERNATE ROUTE 2</p> <p>FORWARD JOURNEY</p> <p>FROM APPROVED TAXI RANK IN GAMALAKHE, FOLLOW ROUTE AS PER 1.4 ABOVE UP TO R620 AT ST MICHAEL'S — ON — SEA, TURN RIGHT INTO AND ALONG D202, TURN LEFT INTO AND ALONG HILLSIDE CRESC., NOLANGENI RD 5 — 84, FAIRWAY 1 — 17 TO VENICE DR / BERON DR / GRINDEWALD DR 5 / VIENNA DR, BOND AVE / TURN RIGHT INTO AND ALONG MARINE DR, TURN RIGHT INTO AND ALONG OSTEN DR 28, 32 — PICK UP AND DROP OFF AT UVONGO — TURN RIGHT INTO AND ALONG WADEBRIDGE RD, TURN LEFT INTO AND ALONG PIONEER RD / UVONGO DR / D87 — PICK UP AND DROP OFF EN ROUTE RETURN TO UVONGO DR TURN RIGHT INTO AND ALONG R620 PICK UP AND DROP OFF ALONG R620 — TURN RIGHT INTO AND ALONG SEASLOPES RD, TURN LEFT INTO AND ALONG BAUHANIA AVE 45, TURN RIGHT ONTO FIR AVE 10, TURN LEFT INTO AND ALONG BAUHANIA AVE 15, TURN LEFT INTO AND ALONG AZALEA ST 9, 93, TURN LEFT INTO AND ALONG FLAMBOYANT AVE — PICK UP AND DROP OFF EN ROUTE TURN LEFT INTO AND ALONG WINGATE AVE, TURN LEFT INTO AND ALONG ALEXANDER AVE PICK UP AND DROP OFF EN ROUTE — PROCEED INTO AND ALONG COLLINGWOOD 184 44, TURN LEFT INTO AND ALONG RALLY RD 36 — 42 PICK UP AND DROP OFF EN ROUTE — TURN RIGHT INTO AND ALONG PIET RETIEF ST 67 — 29, TURN LEFT INTO AND ALONG ROOSEVELD ST, TURN LEFT INTO AND ALONG VAN NIEKERK ST, TURN RIGHT INTO AND ALONG MC CULLUM RD 89 — 1, TURN RIGHT INTO AND ALONG LAWENSKI DR, TURN LEFT INTO AND ALONG LEONARD ST / BERMAN RD, TURN RIGHT INTO AND ALONG MAUREEN ST, TURN LEFT INTO AND ALONG JAN SMUTS AND BACK, PROCEED TO LOUIS BOTHA AVE — 26, TURN LEFT INTO AND ALONG TEDDER AVE / SHEPSTONE AVE 10 — PICK UP AND DROP OFF AT SEASLOPES TURN RIGHT INTO AND ALONG WARTSKI DR — PICK UP AND DROP OFF NEXT TO MARGATE PRIVATE HOSPITAL TURN LEFT INTO AND ALONG MUNROE AVE — 28 PICKUP AND DROP OFF NEXT OT MARGATE PUBLIC LIBRARY, TURN RIGHT INTO AND ALONG NORTH DR 26, TURN LEFT INTO AND ALONG STURT GUESSE DR, TURN LEFT INTO AND ALONG NORTH DR — PICK UP AND DROP OFF NEXT TO VILLAGE OF HAPPINESS — OR TURN RIGHT INTO AND ALONG JENKINS, PROCEED TO CAMPBELL RD 2 — 82 AND BACK, TURN LEFT INTO AND ALONG NORTH DR 27 - 2, PROCEED TO SEAVIEW RD 67 - 24, TURN RIGHT INTO AND ALONG VALLEY RD, TURN LEFT INTO AND ALONG WARTSKI DR — PICK UP AND DROP OFF NEXT TO SHOPRITE — TURN RIGHT INTO AND ALONG R620, TURN LEFT INTO EMOYENI TAXI RANK.</p> <p>RETURN ROUTE</p> <p>RETURN TO GAMALAKHE TOWNSHIP GENERALLY ALONG THE FORWARD ROUTE IN REVERSE.</p>
12.27	<p>KZPRERC2742493/2 - 1.4 GAMALAKHE TO MARGATE</p> <p>ALTERNATE ROUTE 3</p> <p>FORWARD JOURNEY</p> <p>FROM APPROVED TAXI RANK IN GAMALAKHE, FOLLOW ROUTE AS PER ROUTE 1.4 ABOVE UP TO LAMALIA, TURN RIGHT INTO AND ALONG R200, TURN LEFT INTO AND ALONG WINGATE AVE, TURN RIGHT INTO AND ALONG ALEXANDER AVE, TURN RIGHT INTO AND ALONG JELICOE / TEDDER AVE — PICK UP AND DROP OFF EN ROUTE — TURN LEFT INTO AND ALONG PETER RD, TURN RIGHT INTO AND ALONG CHRISTOPHER RD, TURN RIGHT INTO AND ALONG BONZAIR ST 20, TURN RIGHT INTO AND ALONG FREDERICK RD 79, 49, 26, TURN LEFT INTO AND ALONG VAN RIEBEECK ST 51, 94, TURN LEFT INTO AND ALONG LOUIS BOTHA 8 TO LEONARD RD 53, TURN LEFT INTO AND ALONG SHEPSTONE AVE — PICK UP AND DROP OFF NEXT TO SEASLOPE, MARGATE SPORT'S SCHOOL — TURN LEFT INTO AND ALONG LAWENSKI DR, TURN RIGHT INTO AND ALONG O'REILLY RD, TURN LEFT INTO AND ALONG HARCOURT ST, TURN LEFT INTO AND ALONG KRUGER RD, TURN LEFT INTO AND ALONG BROWN'S RD, AND BACK TURN RIGHT INTO AND ALONG STEYNS RD, PROCEED TO MOURANTE RD, TURN RIGHT INTO AND ALONG HARCOURT ST, TURN RIGHT INTO AND ALONG O'REILLY RD, TURN RIGHT INTO AND ALONG WARTSKI / LAWENSKI DR 63, TURN RIGHT INTO AND ALONG WINDSOR AVE 1 TO ELGIN PL. CARILSE CRESC, TURN RIGHT INTO AND ALONG TURNBULL RD — PICK UP AND DROP OFF EN ROUTE — CROSS R620 AND JOIN NATIONAL RD 197, 185 TO MARINE DR 197, 160, TURN LEFT INTO AND ALONG MARINE DR OR ALTERNATIVELY TURN LEFT INTO AND ALONG HOMESTEAD RD, TURN LEFT INTO AND ALONG ASTOR L89, RIDGE RD 9, 1, TURN LEFT INTO AND ALONG CHURCHILL RD 60, TURN LEFT INTO AND ALONG ERASMUS RD 5, 45, TURN LEFT INTO AND ALONG R620 — PICK UP AND DROP OFF NEXT TO PICK N PAY — TURN LEFT INTO EMOYENI TAXI RANK.</p> <p>RETURN ROUTE</p> <p>RETURN TO GAMALAKHE GENERALLY ALONG THE FORWARD ROUTE IN REVERSE.</p>



transport

Department:
Transport
Province of KwaZulu-Natal

GAZETTE

LGKZNG04-2021-MAY

REGION: ALL

12.28	<p>KZPRERC2742493/3 - 1.4 GAMALAKHE TO MARGATE</p> <p>ALTERNATE ROUTE 4</p> <p>FORWARD JOURNEY</p> <p>FROM APPROVED TAXI RANK IN GAMALAKHE, FOLLOW ROUTE AS PER ROUTE 1.4 UP TO LAMALIA, TURN RIGHT INTO AND ALONG P200, TURN RIGHT INTO AND ALONG P520, TURN RIGHT INTO AND ALONG D337, PROCEED TO MZOBIE RD — PICK UP AND DROP OFF EN ROUTE — RETURN AND PROCEED WITH MZOBIE RD, TURN LEFT INTO AND ALONG D337 / P520, TURN RIGHT INTO AND ALONG P200, TURN LEFT INTO AND ALONG BOBBY LOCK, TURN LEFT ONTO LINKS RD / TEDDER AVE, PROCEED AND TURN LEFT ONTO ALEXANDER AVE, TURN RIGHT ONTO WINGATE AVE, TURN LEFT ONTO QUARRY RD — PICK UP AND DROP OFF AT EXTENSION8 — RETURN AND TURN LEFT INTO AND ALONG SEASLOPE RD, TURN RIGHT ONTO R620 — PICK UP AND DROP OFF ALONG R620 - TURN LEFT INTO AND ALONG MARINE DR— PICK UP AND DROP OFF EN ROUTE — TURN RIGHT ONTO UPLANDS / ERASMUS RD — PICK UP AND DROP OFF NEXT TO PAVILLION AND MARGATE POLICE STATION— TURN LEFT INTO AND ALONG R620 — PICK UP AND DROP OFF NEXT TO PICK N PAY— TURN LEFT INTO EMOYENI TAXI RANK.</p> <p>RETURN JOURNEY</p> <p>RETURN TO EXT 3 & 7, KWANOSITHA AND GAMALAKHE GENERALLY ALONG THE FORWARD ROUTE IN REVERSE.</p>
12.29	<p>KZPRERC2742493/4 - 1.4 GAMALAKHE TO MARGATE</p> <p>ALTERNATE ROUTE 5</p> <p>FORWARD JOURNEY</p> <p>FROM GAMALAKHE TAXI RANK, FOLLOW ROUTE AS PER 1.4 UP TO LAMALIA, TURN RIGHT ONTO AND ALONG P200, PICK UP AND DROP OFF NEXT TO LUSTRE PLATING, EZINSIMBINI, AND CHRISTIAN COLLEGE TURN LEFT INTO AND ALONG PIONEER RD / TOMLEY RD / KEMBLE RD, PROCEED TO PIONEER RD, TURN LEFT INTO AND ALONG JULIA RD, TURN RIGHT INTO AND ALONG CHARLES ADAMS RD, TURN LEFT INTO AND ALONG JOHN CRANE RD, TURN LEFT INTO AND ALONG CAPTAIN DAVIES RD, TURN RIGHT INTO AND ALONG HALSTERD RD, TURN LEFT INTO AND ALONG SETTLERS RD, RETURN TO CAPTAIN DAVIES RD, TURN RIGHT INTO AND ALONG JOHN CAVE RD— PICK UP AND DROP OFF EN ROUTE — PROCEED TO CHIDDINGSTONE RD, RETURN TO PIONEER RD, TURN LEFT INTO AND ALONG R35 - PICK UP AND DROP OFF EN ROUTE - PROCEED AND TURN RIGHT INTO AND ALONG P200, TURN LEFT INTO AND ALONG R620 / MARINE DR. PROCEED TO MARGATE TAXI RANK.</p> <p>RETURN JOURNEY</p> <p>RETURN TO GAMALAKHE GENERALLY ALONG THE FORWARD ROUTE IN REVERSE.</p>
12.30	<p>KZPRERC2742934 - 1.8 GAMALAKHE TO MARGATE BY WAY OF PORT SHEPSTONE</p> <p>FORWARD JOURNEY</p> <p>FROM APPROVED TAXI RANK IN GAMALAKHE TOWNSHIP, TURN LEFT ONTO D16, TURN LEFT ONTO D2125 WHICH BECOMES P482, TURN LEFT ONTO P200 — PICK UP & DROP OFF AT IZOTSHA, EMNQAMULEZWENI (OR ALTERNATIVELY TURN RIGHT ONTO B40 TO CRESTON COLLEGE, TURN LEFT ONTO MARINE DR TO PORT SHEPSTONE) SKOGHEIM - TURN RIGHT ONTO N2 AT MARBURG - PICK UP & DROP OFF AT MARBURG - TURN LEFT ONTO P196/ MAIN HARDING RD/ NELSON M&ELA DR - PICK UP & DROP OFF OPPOSITE BATES, MARBURG CLINIC, BP GARAGE, TAJ HOTEL - TURN RIGHT ONTO RYDER STREET, TURN RIGHT ONTO DENNIS SHEPSTONE/ MITCHELL DR, TURN LEFT ONTO ARTHUR ST/ CONNOR ST, TURN RIGHT ONTO BAZLEY ST - PICK UP & DROP OFF OPPOSITE OGWINI WATER SUPPLY, HIBISCUS & PORT SHEPSTONE HOSPITAL, TURN LEFT ONTO COOLEY ST - PICK UP & DROP OFF OPPOSITE BATTERY CENTRE - RETURN TO BAZLEY ST, TURN RIGHT ONTO R02, TURN LEFT ONTO R620 - PICK UP & DROP OFF OPPOSITE ZEBRA, UGU REGIONAL OFFICE, NASH SERVICE STATION, MAC DONALD FARM, DAWN VIEW, BEACH TERMINUS, MYOLA, DR INN - TURN RIGHT ONTO P55, TURN LEFT ONTO ROUND - ABOUT, PROCEED TO SOUTH COAST TOYOTA, BMW, HINO, PG GLASS, SIGN&L, MIDAS, GENERAL MOTORS ETC - PICK UP & DROP OFF OPPOSITE SOUTH COAST TOYOTA - RETURN TO ROUND - ABOUT, TURN RIGHT ONTO R55 - TURN LEFT ONTO SOUTH COAST MALL PICK UP & DROP OFF ZONE - PICK UP & DROP OFF - RETURN & TURN LEFT ONTO P55, TURN RIGHT ONTO MARINE DR - PICK UP & DROP OFF AT SHELLY BEACH, OPPOSITE ESKOM, SURF BAY, ST MICHAEL'S ON SEA, SPAR SUPERMARKET, UVONGO BIRD PARK, MANABA, ENKONGWENI, - TURN LEFT ONTO MARINE DR PICK UP & DROP OFF IN MARGATE TOWN TURN RIGHT ONTO UPL&S RD, TURN RIGHT ONTO ERASMUS RD, PROCEED ONTO WARTSKI/ LAWENSKI DR, TURN LEFT ONTO ROOSEVELDT ST, TURN RIGHT ONTO JELICOE/ TEDDER ST, PROCEED STRAIGHT TO ALEX&ER RD, TURN RIGHT ONTO WINGATE AVE/ SEASLOPE RD, TURN LEFT ONTO EXTENSION8/ QUARRY RD - PICK UP & DROP OFF COMMUTERS AT KWAMASINENGE SETTLEMENT - RETURN TO WINGATE AVE, CROSS WINGATE AVE ONTO BAUHANIA AVE15, TURN LEFT ONTO FIR AVE10 — PICK UP & DROP OFF COMMUTERS EN ROUTE — TURN LEFT ONTO BAUHANIA AVE15, TURN LEFT ONTO AZALEA ST9, 93, LEFT ONTO FLAMBOYANT AVE3, WATTLE RD, FIR AVE, TURN RIGHT ONTO BAUHANIA AVE, TURN LEFT ONTO WINGATE AVENUE, TURN LEFT ONTO ALEX&ER RD, TURN RIGHT ONTO JELICOE / TEDDER ST, TURN LEFT ONTO PETER ST/ CHRISTOPHER ST/ PAUL RD/ ARTHUR ST/ LIONEL ST OR VAN RIEBEEK ST - PICK UP & DROP OFF OPPOSITE MARGATE MIDDLE SCHOOL TURN LEFT ONTO LOUIS BOTHA AV</p>
12.31	<p>KZPRERC2742983 - 1.8 MARGATE BY WAY OF PORT SHEPSTONE TO GAMALAKHE</p> <p>RETURN JOURNEY</p> <p>FROM MARGATE TAXI RANK RETURN TO PORT SHEPSTONE / GAMALAKHE GENERALLY ALONG THE FORWARD ROUTE IN REVERSE.</p>
12.32	<p>KZPRERC2743032 - 1.6 GAMALAKHE TO PORT SHEPSTONE</p> <p>FORWARD JOURNEY</p> <p>FROM APPROVED TAXI RANK IN GAMALAKHE, MARGATE GAMALAKHE TAXIS PROCEED TO MARGATE USING ANY APPROVED ROUTE TO MARGATE & FROM MARGATE, MARGATE - GAMALAKHE TAXI ASSOCIATION'S TAXIS, PICK UP PASSENGERS FROM MARGATE TOWN USING MARINE DR, TURN RIGHT ONTO UPL&S / ERASMUS RD - PICK UP COMMUTERS OPPOSITE PRICE & PRIDE, SHOPRITE, MARGATE POLICE STATION, PROCEED TO WARTSKI DRIVE - PICK UP & DROP OFF NEXT TO PICK N PAY, - TURN LEFT ONTO ROOSEVELDT ST, TURN RIGHT INTO & ALONG TEDDER/ JELICOE AVE, TURN LEFT INTO & ALONG ALEX&ER AVE - PICK UP & DROP OFF EN ROUTE - TURN RIGHT INTO & ALONG SEASLOPES / WINGATE AVE, TURN LEFT INTO & ALONG QUARRY RD, PROCEED TO EXT 8 PICKUP & DROP OFF BEYOND / AT OR NEAR THE TESTING GROUND, RETURN STILL USING QUARRY RD, TURN RIGHT INTO & ALONG WINGATE AVE, TURN LEFT INTO & ALONG ALEX&ER AVE, TURN RIGHT INTO & ALONG JELICOE / TEDDER AVE TURN RIGHT INTO & ALONG LOUIS BOTHA AVE, TURN RIGHT INTO & ALONG BOBBY LOCK, TURN RIGHT ONTO LINKS RD, TURN LEFT INTO & ALONG TEDDER AVE, TURN RIGHT INTO & ALONG ROOSEVELDT ST, PROCEED INTO & ALONG WARTSKI DR PICK UP & DROP OFF NEXT TO SEASLOPES, MARGATE HOSPITAL, SHOPRITE, PROCEED TO ERASMUS ST, TURN LEFT INTO & ALONG UPL&S RD TURN LEFT INTO & ALONG MARINE DR TURN RIGHT INTO & ALONG R620 - PICK UP & DROP OFF ALONG R620 TURN RIGHT ONTO R102, TURN LEFT INTO & ALONG BAZLEY ST PICK UP & DROP NEXT TO PORT SHEPSTONE HIGH SCHOOL, PORT SHEPSTONE / HIBISCUS HOSPITAL, UGU WATER SUPPLY - TURN RIGHT INTO & ALONG CONNOR ST, TURN LEFT INTO & ALONG REYNOLDT ST, TURN LEFT INTO & ALONG DENNIS SHEPSTONE ST - PICK UP & DROP OFF OPPOSITE PORT SHEPSTONE JUNIOR / SENIOR PRIMARY / SUID NATAL HIGH SCHOOL RETURN TO DENNIS SHEPSTONE ST, TURN LEFT INTO & ALONG RYDER ST, TURN LEFT INTO & ALONG ESCOMBE ST / NELSON M&ELA DR, TURN RIGHT INTO PORT SHEPSTONE TAXI RANK.</p>



transport

Department:
Transport
Province of KwaZulu-Natal

GAZETTE

LGKZNG04-2021-MAY

REGION: ALL

12.33	<p>KZPRERC2743081 - 1.6 PORT SHEPSTONE TO GAMALAKHE</p> <p>RETURN JOURNEY</p> <p>FROM APPROVED TAXI RANK IN PORT SHEPSTONE, PICK UP COMMUTERS HEADING TO OSLO BEACH, SHELLY BEACH, LVUNGU, MANABA, MARGATE, EXTENSION 3 & 7 & / OR GAMALAKHE TOWNSHIP, TURN LEFT INTO & ALONG ESCOMBE ST/ NELSON M&ELA DR, TURN RIGHT INTO & ALONG RYDER ST TURN LEFT INTO & ALONG DENNIS SHEPSTONE ST, TURN RIGHT INTO & ALONG REYNOLDT ST, TURN RIGHT INTO & ALONG CONNOR ST, TURN LEFT INTO & ALONG BAZLEY ST PICK UP & DROP OFF OPPOSITE HIBISCUS / PORT SHEPSTONE HOSPITAL / PORT SHEPSTONE HIGH SCHOOL TURN RIGHT INTO & ALONG R102, TURN LEFT INTO & ALONG R620 / MARINE DR PICK UP & DROP OFF EN - ROUTE - AT THE 1ST MANABA ROBOT, TURN RIGHT INTO & ALONG SEASLOPES RD, TURN RIGHT INTO & ALONG QUARY RD TO EXTENSION8 LOCATION OR ALTERNATIVELY FROM 1ST MANABA ROBOT PROCEED WITH R620 TO MARGATE TOWN / MARGATE EXT3, 7 & 8 - TURN LEFT INTO & ALONG MARINE DR, TURN RIGHT INTO & ALONG UPL&S RD PICK UP & DROP OFF NEXT TO MARGATE POLICE STATION - PROCEED TO WARTSKI DR, TURN LEFT INTO & ALONG ROOSEVELDT ST PICK UP & DROP OFF EN ROUTE TURN RIGHT INTO & ALONG TEDDER AVE, TURN LEFT INTO & ALONG ALEX&ER AVE, TURN RIGHT INTO & ALONG WINGATE AVE / SEASLOPES RD TURN LEFT INTO & ALONG QUARY RD PICK UP & DROP OFF AT EXTENSION8 LOCATION RETURN & TURN FORWARD ROUTE IN REVERSE OR PROCEED TO GAMALAKHE BY TURNING RIGHT INTO & ALONG BUSHYVALE RD / P200, TURN LEFT INTO & ALONG P482, PROCEED TO D2125 D916 INTO GAMALAKHE TOWNSHIP.</p>
-------	--



transport

Department:
Transport
Province of KwaZulu-Natal

GAZETTE

LGKZNG04-2021-MAY

REGION: ALL

1)	Application Number: APP0129308	2)	Gazette Number: LGKZNG04-2021-MAY
3)	Applicant: ZW MBAMBO ID NO. 8612170881084 Association: NOT AVAILABLE	4)	Applicant Address: JOLIVET LOCATION WARD 07 HOUSE NO 030145 HIGHFLATS 3306
5)	Existing Licence Holder: NOT APPLICABLE ID NO. NOT APPLICABLE	6)	Existing Licence Holder Address: NOT APPLICABLE
7)	Type of application: NEW OPERATING LICENCE	8)	Operating Licence Number: NOTAVAILABLE
9)	Vehicle Type: MINIBUS	10)	1 X 15 (SEATED) + 0 (STANDING)
11)	Region: UMGUNGUNDLOVU		
12.1	KZPRERC2835348 - SCHOLARS AND THEIR PERSONAL EFFECTS: N0.030145 MBAMBO RESIDENCE TO HLUTHANKULU PRIMARY SCHOOL THE VEHICLE START AT HOME N0.030145 MBAMBO RESIDENCE TURN LEFT TO JOIN D1030 ROAD THEN PROCEED STRAIGHT AT MBAMBOS RESIDENCE PICK UP 2 LEARNERS PROCEED STRAIGHT AND TURN LEFT TO JOIN R612 ROAD PROCEED STRAIGHT PASS BOXER PUNCH STORE PROCEED STRAIGHT AT MKHIZE RESIDENCE PICK-UP 3 LEARNERS PROCEED STRAIGHT PASS DUMANI STORE PROCEED STRAIGHT AT DLAMINI RESIDENCE AND PICK-UP 2 LEARNERS PROCEED STRAIGHT PASS JOLIVET EDUCATIONAL CENTRE AT MADLALA RESIDENCE PICK-UP 1 LEARNER PROCEED STRAIGHT TURN LEFT TO JOIN CLINIC ROAD PROCEED AT MKHIZE RESIDENCE PICK UP 2 LEARNERS PROCEED STRAIGHT TO JOIN MASIMINI ROAD PROCEED STRAIGHT PASS PORT ST JOHNS CHURCH PROCEED STRAIGHT AT NGUBO RESIDENCE PICK-UP 2 LEARNERS PROCEED STRAIGHT PASS MASHUZA STORE PROCEED STRAIGHT TO JOIN R612 ROAD PROCEED STRAIGHT AT MSANI RESIDENCE PICK-UP 1 LEARNER PROCEED STRAIGHT AT KHOMO RESIDENCE PICK 1 LEARNER PROCEED STRAIGHT HLUTHANKUNGA FILING STATION PROCEED STRAIGHT TURN LEFT TO JOIN D1 ROAD PROCEED STRAIGHT TURN RIGHT TO JOIN NIGEL ROAD PROCEED STRAIGHT AT HLUTHANKULU PRIMARY SCHOOL DROP OFF ALL LEARNERS. THEN GO BACK HOME TO PARK AND WAIT FOR SCHOOL TO DEPARTURE, USE THE SAME ROUTE IN THE AFTERNOON TO PICK-UP AND DROP OFF ALL LEARNERS AT THEIR HOMES.		



transport

Department:
Transport
Province of KwaZulu-Natal

GAZETTE

LGKZNG04-2021-MAY

REGION: ALL

1)	Application Number: APP0129309	2)	Gazette Number: LGKZNG04-2021-MAY
3)	Applicant: ZL CHINGAN ID NO. 6208055184082 Association: PHOENIX TAXI ASSOCIATION	4)	Applicant Address: 19 CONCLAY CIRCLE CLAYFIELD 4068
5)	Existing Licence Holder: NOT APPLICABLE ID NO. NOT APPLICABLE	6)	Existing Licence Holder Address: NOT APPLICABLE
7)	Type of application: NEW OPERATING LICENCE	8)	Operating Licence Number: 355824
9)	Vehicle Type: MINIBUS TAXI	10)	1 X 9-16 (SEATED) + 0 (STANDING)
11)	Region: GREATER NORTH		
12.1	KZPRERC2759398 - PHOENIX INNER CIRCLE ROUTE UNIT 1 – UNIT 13 FROM PHOENIX TAXI RANK NO.86 INTO PANDORA ROAD, PICK UP PASSENGERS, LEFT TO LONGCROFT ROAD, PICK UP PASSENGERS, RIGHT TO PHOENIX HIGHWAY, PICK UP PASSENGERS, RIGHT TO LONG BURY, PICK UP PASSENGERS, CROSS PHOENIX HIGHWAY TO LENHAM DRIVE PICK UP PASSENGERS, LEFT TO FERNHAM DRIVE, PICK UP PASSENGERS INTO INDUSTRIAL PARK DRIVE PICK UP PASSENGERS LEFT TO HUNSLT DRIVE PICK UP PASSENGERS, RIGHT TO ABERDARE DRIVE PICK UP PASSENGERS RIGHT TO PHOENIX HIGHWAY, PICK UP PASSENGERS TO HILLHEAD DRIVE RIGHT TO WHITE HOUSE AND RETURN TO PHOENIX ON THE SAME ROUTE.		
12.2	KZPRERC2759447 - INNER CIRCLE UNIT 1, 2, 3, 4, 7 AND 8 FROM PHOENIX TAXI RANK NO.86, LEFT TO LONGCROFT PICK UP PASSENGERS, RIGHT TO PHOENIX HIGHWAY PICK UP PASSENGERS, RIGHT TO RIDGECROFT DRIVE PICK UP PASSENGERS, RIGHT TO LONGBURY DRIVE PICK UP PASSENGERS, LEFT TO CROFTBURY DRIVE PICK UP PASSENGERS, LEFT TO EASTBURY DRIVE PICK UP PASSENGERS, RIGHT TO WHITE HOUSE SHOPPING CENTRE. FROM WHITE HOUSE SHOPPING CENTRE INTO R103 LEFT INTO PHOENIX HIGHWAY, LEFT TO GREENBURY DRIVE, LEFT TO DALEVIEW DRIVE, LEFT TO STONEBRIDGE DRIVE, LEFT TO RISEGATE DRIVE, LEFT TO STONEBRIDGE DRIVE AGAIN, RIGHT TO GREENBURY DRIVE, LEFT TO TOWER ROAD, LEFT TO CARDINAL ROAD, RIGHT TO STONEBRIDGE DRIVE, LEFT TO ACARA STREET, LEFT TO STONEBRIDGE DRIVE, LEFT TO PHOENIX HIGHWAY, RIGHT TO PANDORA INTO PHOENIX PLAZA TAXI RANK NO.86.		
12.3	KZPRERC2759496 - INNER CIRCLE UNIT 1, 2, 3, 4, 5, 6, 7, 8, 9, 10, 11, 12 AND 13 FROM PHOENIX TAXI RANK NO. 86 TO PANDORA ROAD, RIGHT TO LONGCROFT PICK UP PASSENGERS, RIGHT TO LONGBURY DRIVE PICK UP PASSENGERS, INTO LENHAM DRIVE PICK UP PASSENGERS, LEFT TO WHETSTONE DRIVE, PICK UP PASSENGERS, LEFT TO BROOKSTONE DRIVE PICK UP PASSENGERS AND RETURN AT THE CLINIC, PICK UP PASSENGERS, LEFT TO FERNHAM DRIVE PICK UP PASSENGERS, LEFT TO PHOENIX INDUSTRIAL PARK PICK UP PASSENGERS RIGHT TO PHOENIX HIGHWAY PICK UP PASSENGERS LEFT TO CLAYFIELD DRIVE PICK UP PASSENGERS, LEFT TO CRANBROOK DRIVE PICK UP PASSENGERS, RIGHT TO ROCKFORD DRIVE, LEFT TO REDBURY DRIVE, LEFT TO RUSTON PLACE PICK UP PASSENGERS, LEFT TO PHOENIX HIGHWAY PICK UP PASSENGERS, RIGHT TO R03 INTO WHITE HOUSE AND RETURN ON THE SAME ROUTE.		
12.4	KZPRERC2759545 - INNER CIRCLE UNIT 13, 14, 15 AND 16 FROM PHOENIX PLAZA TAXI RANK NO.86, RIGHT TO PANDORA STREET PICK UP PASSENGERS, RIGHT TO PHATHEON STREET PICK UP PASSENGERS, RIGHT TO J G CHAMPION DRIVE PICK UP PASSENGERS, RIGHT TO BRAISFORD AVENUE PICK UP PASSENGERS INTO TATFORD AVENUE PICK UP PASSENGERS, LEFT TO RUEFORD AVENUE PICK UP PASSENGERS, LEFT TO SUNFORD AVENUE PICK UP PASSENGERS, RIGHT TO LENHAM DRIVE PICK UP PASSENGERS, LEFT TO NORTHCROFT AVENUE PICK UP PASSENGERS LEFT TO AVELEN CRESCENT PICK UP PASSENGERS RIGHT TO NEDLEN ROAD PICK UP PASSENGERS, RIGHT TO ESLEEN CRESCENT PICK UP PASSENGERS LEFT TO NORTHCROFT DRIVE PICK UP PASSENGERS, LEFT TO ESLEEN CRESCENT PICK UP PASSENGERS RIGHT TO RUFFLEEN ROAD PICK UP PASSENGERS RIGHT TO LENHAM DRIVE PICK UP PASSENGERS, LEFT TO WESTHAM DRIVE, PICK UP PASSENGERS RIGHT TO HEXHAM ROAD, PICK UP PASSENGERS, LEFT TO IVERHAM ROAD, PICK UP PASSENGERS RIGHT TO CHIPPENHAM ROAD PICK UP PASSENGERS RIGHT TO WESTHAM ROAD PICK UP PASSENGERS AND TURN BACK AT KWAMAMBA STORES ON WESTHAM ROAD, PICK UP PASSENGERS LEFT TO HEXHAM ROAD, PICK UP PASSENGERS LEFT TO BROOKSFERN ROAD, PICK UP PASSENGERS RIGHT TO TOTTENHAM PLACE, PICK UP PASSENGERS LEFT TO HEXHAM, LEFT TO TWICKENHAM PLACE PICK UP PASSENGERS LEFT TO HEXAM, LEFT TO WESTHAM ROAD PICK UP PASSENGERS, LEFT TO LENHAM PICK UP PASSENGERS RIGHT TO JG CHAMPION DRIVE PICK UP PASSENGERS LEFT TO PHOENIX HIGHWAY RIGHT TO PHATHEON INTO PHOENIX PLAZA TAXI RANK NO.86.		
12.5	KZPRERC2759594 - PALM VIEW ROUTE INNER CIRCLE UNIT 20, 21, 23 AND 25 FROM PHOENIX PLAZA TAXI RANK NO.86 LEFT TO PERGUSUS ROAD PICK UP PASSENGERS, RIGHT TO PHOENIX HIGHWAY PICK UP PASSENGERS, LEFT TO HANNAFORD DRIVE PICK UP PASSENGERS, RIGHT TO CANEHAVEN DRIVE PICK UP PASSENGERS, RIGHT TO JG CHAMPION DRIVE PICK UP PASSENGERS, LEFT TO PALMVIEW DRIVE PICK UP PASSENGERS, RIGHT TO TRENANCE PARK DRIVE PICK UP PASSENGERS, LEFT TO CENTRAL PARK DRIVE PICK UP PASSENGERS LEFT TO PALMVIEW DRIVE PICK UP PASSENGERS RIGHT TO JG CHAMPION DRIVE PICK UP PASSENGERS, LEFT TO CANEHAVEN DRIVE PICK UP PASSENGERS, LEFT TO HANNAFORD DRIVE PICK UP PASSENGERS RIGHT TO PHOENIX HIGHWAY PICK UP PASSENGERS LEFT TO LONGCROFT, RIGHT TO PANDORA ROAD TO PHOENIX TAXI RANK NO.86 IN PHOENIX PLAZA.		
12.6	KZPRERC2759643 - TERRANCE MANOR ROUTE UNIT 15, 19, 20, 23 AND 24 FROM PHOENIX PLAZA TAXI RANK NO.86 PICK UP PASSENGERS, RIGHT TO PANDORA ROAD PICK UP PASSENGERS RIGHT TO PHARTHENON STREET PICK UP PASSENGERS RIGHT TO CHARTFORD DRIVE PICK UP PASSENGERS, RIGHT TO CHARTFORD DRIVE PICK UP PASSENGERS, LEFT TO SUNFORD DRIVE PICK UP PASSENGERS, RIGHT TO ALLENFORD DRIVE PICK UP PASSENGERS, LEFT TO DIPSIDE ROAD PICK UP PASSENGERS, LEFT TO HANNAFORD DRIVE PICK UP PASSENGERS, LEFT TO CANEHAVEN DRIVE PICK UP PASSENGERS, INTO BROOKDALE DRIVE PICK UP PASSENGERS, LEFT TO CARDHAM DRIVE AND RETURN ON CARDHAM DRIVE TO JOIN CRESTBROOK DRIVE, LEFT TO PALMVIEW DRIVE PICK UP PASSENGERS LEFT TO TENANCE PARK DRIVE PICK UP PASSENGERS, RIGHT TO CENTRAL PARK DRIVE PICK UP PASSENGERS, RIGHT TO TOPALMVIEW DRIVE PICK UP PASSENGERS, RIGHT TO CRESTBROOK DRIVE PICK UP PASSENGERS, LEFT TO BROOKDALE DRIVE PICK UP PASSENGERS TO CANEHAVEN DRIVE PICK UP PASSENGERS, RIGHT TO HANNAFORD DRIVE PICK UP PASSENGERS, RIGHT TO PHOENIX HIGHWAY, PICK UP PASSENGERS, LEFT TO LONGCROFT, RIGHT TO PANDORA STREET TO PHOENIX TAXI RANK NO.86 IN PHOENIX PLAZA.		
12.7	KZPRERC2759692 - UNIT 17, 18, 19, 20, 21 AND 22 FROM PHOENIX TAXI RANK NO.86 IN PHOENIX PLAZA, PICK UP PASSENGERS, LEFT TO PARTHENON PICK UP PASSENGERS, RIGHT TO PHOENIX HIGHWAY PICK UP PASSENGERS, LEFT TO STANMORE DRIVE PICK UP PASSENGERS, LEFT TO GROVE END DRIVE PICK UP PASSENGERS, LEFT TO RUDMORE DRIVE PICK UP PASSENGERS, LEFT TO FORESTHAVEN DRIVE PICK UP PASSENGERS, RIGHT TO VIEWHAVEN DRIVE PICK UP PASSENGERS LEFT TO JG CHAMPION PICK UP PASSENGERS, LEFT TO CANEHAVEN DRIVE PICK UP PASSENGERS, LEFT TO FOREST HAVEN DRIVE PICK UP PASSENGERS, LEFT TO CANEHAVEN DRIVE PICK UP PASSENGERS, LEFT TO FOREST HAVEN DRIVE PICK UP PASSENGERS, RIGHT TO HANNAFORD DRIVE PICK UP PASSENGERS, RIGHT TO PHOENIX HIGHWAY, PICK UP PASSENGERS, LEFT TO LONGCROFT, RIGHT TO PANDORA ROAD TO PHOENIX TAXI RANK IN PHOENIX PLAZA.		



transport

Department:
Transport
Province of KwaZulu-Natal

GAZETTE

LGKZNG04-2021-MAY

REGION: ALL

12.8	<p>KZPRERC2759741 - PHOENIX TO VERULAM FROM PHOENIX PLAZA TAXI RANK NO.86 TOPHOENIX HIGHWAY PCIK UP PASSENGER, TO RANK NO103 PICK UP PASSENGERS, RIGHT TO WHITEHOUSE PICK UP POINT, PICK UP PASSENGERS CONTINUE TO MT EDGEcombe PICK UP POINT PICK UP PASSENGERS CONTINUE ON R03, LEFT TO M27 (JABU NGCOBO DRIVE) INTO IRELAND STREET VERULAM AND RETURN ON THE SAME ROUTE.</p> <p>PHOENIX TO VERULAM (ALTERNATIVE ROUTE) FROM PHOENIX TAXI RANK NO.86 PICK UP PASSENGERS LEFT TO PEGASUS STREET PICK UP PASSENGERS LEFT TO PHOENIX HIGHWAY PCIK UP PASSENGERS RIGHT TO INDUSTRIAL PARK PICK UP PASSENGERS, RIGHT TO FERNHAM DRIVE PICK UP PASSENGERS, LEFT TO LENHAM DRIVE PICK UP PASSENGERS, LEFT TO JG CHAMPION DRIVE PICK UP PASSENGERS, LEFT TO R02 (GOPALAL HURBANS) RIGHT TO M27, LEFT RO IRELAND STREET TAXI RANK IN VERULAM.</p> <p>RETURN ROUTE FROM IRELAND STREET TAXI RANK IN VERULAM, INTO M27 (JABU NGCOBO) RIGHT TO OLD MAIN ROAD, RIGHT TO PHOENIX PLAZA TAXI RANK IN PHOENIX PLAZA.</p>
12.9	<p>KZPRERC2759790 - PHOENIX TO MT EDGEcombe FROM PHOENIX TAXI RANK NO.86 IN PHOENIX PLAZA PICK UP PASSENGERS LEFT TO PANDORA STREET PICK UP PASSENGERS LEFT TO PARTHENON PICK UP PASSENGERS RIGHT TO PHOENIX HIGHWAY PICK UP PASSENGERS RIGHT TO R02, LEFT TO SIPHOSETHU ROAD, LEFT TO FLANDERS DRIVE TO FLANDERS MALL IN MT. EDGEcombe AND RETURN TO PHOENIX PLAZA TAXI RANK NO86 IN PHOENIX PLAZA ON THE SAME ROUTE.</p>
12.10	<p>KZPRERC2759839 - PHOENIX TO DURBAN FROM PHOENIX TAXI RANK NO.86 IN PHOENIX PLAZA PICK UP PASSENGERS, LEFT TO PANDORA STREET PICK UP PASSENGERS, LEFT TO PARTHENON PICK UP PASSENGERS, RIGHT TOPHOENIX HIGHWAY PICK UP PASSENGERS, RIGHT TO R02, LEFT TO SIPHOSETHU ROAD, LEFT TO FLANDERS DRIVE, INTO M41, RIGHT INTO BRAMFISHER ROAD, LEFT TO SOLDIERS WAY LEFT TO DENNIS HURLEY STREET, LEFT TO INGCUCU STREET LEFT TO A B XUMA STREET INTO RANK NO79 IN DURBAN.</p> <p>RANK 39 IN DURBAN FROM BRAMFISHER ROAD LEFT TO GREY STREET LEFT TO PRINCE EDWARD STREET TO RANK NO39 IN DURBAN AND RETURN TO PHOENIX.</p> <p>RANK 57 IN DURBAN FROM JULIUS NYERERE AVENUE RIGHT TO MARKET ROAD RIGHT TO JOHANNES NKOSI STREET TO RANK57 IN DURBAN AND RETURN TO PHOENIX.</p> <p>RANK 250 IN DURBAN FROM BRAMFISHER ROAD INTO DAVID WEBSTER STREET RIGHT TO JULIUS NYERERE AVENUE, RIGHT TO MARKET ROAD TAXI RANKNO250 AND RETURN TO PHOENIX.</p>



transport

Department:
Transport
Province of KwaZulu-Natal

GAZETTE

LGKZNG04-2021-MAY

REGION: ALL

1) Application Number: APP0129311	2) Gazette Number: LGKZNG04-2021-MAY
3) Applicant: ZW MBAMBO ID NO. 8612170881084 Association: NOT AVAILABLE	4) Applicant Address: JOLIVET LOCATION WARD 07 HOUSE NO 030145 HIGHFLATS 3306
5) Existing Licence Holder: NOT APPLICABLE ID NO. NOT APPLICABLE	6) Existing Licence Holder Address: NOT APPLICABLE
7) Type of application: NEW OPERATING LICENCE	8) Operating Licence Number: NOTAVAILABLE
9) Vehicle Type: MINIBUS	10) 1 X 15 (SEATED) + 0 (STANDING)
11) Region: UMGUNGUNDLOVU	
12.1	<p>KZPRERC2835642 - SCHOLARS AND THEIR PERSONAL EFFECTS:</p> <p>030145 MBAMBO RESIDENCE TO IXOPHO HIGH SCHOOL</p> <p>THE VEHICLE START AT HOUSE NUMBER030145 MBAMBO RESIDENCE TURN LEFT TO JOIN R612 PROCEED STRAIGHT PASS BOXER PUCH PROCEED STRAIGHT TURN LEFT TO JOIN MASIMINI ROAD AT PHUNGULAS RESIDENCE PICK-UP2 LEARNERS THEN PROCEED STRAIGHT PASS PORT ST JOHNS CHURCH PROCEED STRAIGHT PASS JOLIVET CLINIC PROCEED STRAIGHT TURN LEFT TO JOIN IMPUNGA ROAD PROCEED STRAIGHT TURN LEFT TO JOIN SOUL ROAD AT MBANGWAS RESIDENCE PICK-UP1 LEARNER THEN PROCEED STRAIGHT TURN LEFT TO JOIN R612 PROCEED STRAIGHT PASS JOLIVET EDUCATIONAL CENTRE PROCEED STRAIGHT THEN AT NGUBO RESIDENCE PICK-UP4 LEARNERS PROCEED STRAIGHT TO VEZI RESIDENCE PICK-UP 3 LEARNERS PROCEED STRAIGHT TO NGWENGWE RESIDENCE PICK-UP 1 LEARNER PROCEED STRAIGHT AT HLANGU RESIDENCE PICK-UP1 LEARNER PROCEED STRAIGHT PASS HKUTHANKUNGU FILLING STATION PROCEED STRAIGHT TO TYMESON RESIDENCE PICK-UP1 LEARNER PROCEED STRAIGHT PASS HIGHFLATS TOWN PROCEED STRAIGHT TURN LEFT TO JOIN MARGARET STREET AT IXOPHO HIGH SCHOOL DROP OFF ALL LEARNERS.</p> <p>THEN GO BACK TO PARK AND WAIT FOR SCHOOL TO DEPARTURE. USE THE SAME ROUTE IN THE AFTERNOON TO PICK-UP AND DROP-OFF ALL LEARNERS IN THEIR HOMES.</p>



transport

Department:
Transport
Province of KwaZulu-Natal

GAZETTE

LGKZNG04-2021-MAY

REGION: ALL

1) Application Number: APP0129314	2) Gazette Number: LGKZNG04-2021-MAY
3) Applicant: BE NTOMBELA ID NO. 5506145521085 Association: NOT AVAILABLE	4) Applicant Address: HOUSE NO: 3051 MAHLOBO STREET BHEKUZULU VRYHEID
5) Existing Licence Holder: NOT APPLICABLE ID NO. NOT APPLICABLE	3100 6) Existing Licence Holder Address: NOT APPLICABLE
7) Type of application: NEW OPERATING LICENCE	8) Operating Licence Number: NOTAVAILABLE
9) Vehicle Type: OTHER	10) 1 X 15 (SEATED) + 0 (STANDING)
11) Region: UTHUKELA	
12.1	<p>KZPRERC2835299 - SCHOLARS AND THEIR PERSONAL EFFECTS: NO.3051 MAHLOBO STREET, NEW BHEKUZULU LOCATION TO LANDBOUW HOER SKOOL STARTING POINT: HOUSE NO3051 MAHLOBO STREET, NEW BHEKUZULU LOCATION, WITH2 CHILDREN, PROCEED DOWN THE STREET, THEN TURN LEFT AND PICK-UP 1 CHILD AT HOUSE NO3091 MPOFINI ROAD, ON THE SAME ROAD, AT HOUSE NO3262 PICK-UP ONE CHILD PROCEED AND TURN RIGHT AND PICK-UP 1 CHILD AT HOUSE NO3251 AND AT HOUSE NO3257 PICK-UP ONE CHILD THEN PROCEED TO TURN LEFT REJOINING MPOFINI ROAD, THEN TURN RIGHT ON HLABANGANI STREET, PROCEED TO TURN LEFT AND JOIN MAHLASE STREET, AT HOUSE NO186 AND PICK-UP ONE CHILD THEN PROCEED TO TURN RIGHT ONTO HLABANGANI STREET THEN TURN RIGHT ONTO4TH AVENUE AT HOUSE NO74 PICK-UP 5 LEARNERS THEN TURN AROUND AND REJOIN HLABANGANE STREET, DROP OFF CHILDREN AT BHEKUZULU PRIMARY SCHOOL AND BESTRESPRUIT PRIMARY SCHOOL. THEN PROCEED AND TURN LEFT ON TO STRETCH CRESCENT THEN DROP OFF CHILDREN AT AMAKWATHA PRIMARY SCHOOL AND VRYHEID COMPREHENSIVE SECONDARY SCHOOL PROCEED ON THE SAME ROAD TO LAKESIDE PARK, THEN PROCEED TO LAKESIDE PRIMARY SCHOOL AND DROP OFF ONE CHILD THEN PROCEED TO TURN LEFT AND DROP OFF ONE CHILD AT HARPO PRIMARY SCHOOL. THEN TURN RIGHT ONTO B4 ROAD, TURN RIGHT ONTO EMMET STREET, TURN LEFT ONTO HEEREN STREET, THEN RIGHT ONTO NYALA DRIVE HOUSE NO81 PICK-UP ONE CHILD, THEN PROCEED TO HOUSE NO.37 SAME STREET AND PICK-UP ONE CHILD THEN PROCEED TO JOIN EDWARD STREET TURN RIGHT, AND THEN PROCEED AND TURN RIGHT ONTO HLOBANE STREET THEN TURN RIGHT ON REPUBLIC STREET DROP-OFF ONE CHILD AT NUWE REPUBLIEK SKOOL THEN TURN RIGHT ONTO CHURCH STREET THEN PROCEED TO TURN LEFT ONTO LANDBOUW HOER SKOOL ROAD AND DROP OFF CHILDREN. IN THE AFTERNOON USE THE SAME ROUTE TO PICK-UP THE CHILDREN AND DROP THEM OFF AT THEIR HOMES.</p>



transport

Department:
Transport
Province of KwaZulu-Natal

GAZETTE

LGKZNG04-2021-MAY

REGION: ALL

1)	Application Number: APP0129316	2)	Gazette Number: LGKZNG04-2021-MAY
3)	Applicant: KH MJWARA ID NO. 8409030615087 Association: THUTHUKANIMATHULI TAXI ASSOCIATION	4)	Applicant Address: P.O. BOX 679 UMKOMAAS 4170
5)	Existing Licence Holder: MS MJWARA ID NO. 6102015701087	6)	Existing Licence Holder Address: PO BOX 679 UMKOMAAS 4170
7)	Type of application: RENEWAL AND DECEASED TRANSFER	8)	Operating Licence Number: LGKZN1103000053
9)	Vehicle Type: MINIBUS	10)	1 X 15 (SEATED) + 0 (STANDING)
11)	Region: NINGIZMU 1		
12.1	<p>2206SV2206LS00055022 - MAGABHENI TO DURBAN</p> <p>FROM MAGABHENI TAXI RANK SIDIYA HIGHWAY TURN RIGHT PICK AND DROP IN THE TOWNSHIP TURN LEFT #97 PICK AND DROP. TURN FIRST RIGHT P97 PICK AND DROP, TURN LEFT R102 AT EMAKETHE EBOMVU, DROP ONLY. TURN LEFT R578 DROP, TURN RIGHT N2 (128), LEFT M4 INKOSI ALBERT LUTHULI FREEWAY STRAIGHT TO BROOK STREET. RANK68. PROCEED WITH R102 DROP TO WINKLESPRUIT, TURN LEFT R603, TURN RIGHT N2 FREEWAY, TURN M4 INKOSI ALBERT LUTHULI TO BROOK STREET RANK68. FROM P197, RIGHT TURN P578 DROP ONLY, TURN LEFT TO N2 (128), TURN LEFT M4 INKOSI ALBERT LUTHULI FREEWAY STRAIGHT TO BROOK STREET RANK68.</p> <p>ALTERNATIVE ROUTE.</p> <p>FROM MAGABHENI TAXI RANK RIGHT SIDIYA HIGHWAY PICK AND DROP, TURN RIGHT #97 PICK AND DROP, TURN LEFT D800 TO IFRACOM RAILWAY STATION, TURN LEFT R102 DROP TURN, LEFT P97 DROP, TURN RIGHT P197 PICK AND DROP, RIGHT P578 OR R603 DROP LEFT N2 FREEWAY, TURN RIGHT ADAMS ROAD AMANZIMTOTI, TURN RIGHT R102 KINGSWAY ROAD, TURN AROUND AT AMANZIMTOTI RAILWAY STATION, PROCEED WITH R02 /KINGSWAY, ROAD STRAIGHT TO PROSPECTON ROAD BECOMING R102, TURN LEFT OLD MAIN ROAD, RIGHT INWABI ROAD, LEFT THOMAS LANE- ISIPHINGO RANK. BACK TO N2 NORTHBOUND, TURN LEFT TO M4/ INKOSI ALBERT LUTHULI, LEFT HIMALAYAS ROAD DROP OUT ONLY, TURN RIGHT SOUTH RIGHT SOUTH COAST ROAD, TURN LEFT M7, RIGHT M5/SARNIA ROAD BECOMING UMBILO ROAD, TURN RIGHT GALE STREET, TURN RIGHT BEREA ROAD, STRAIGHT TO WEST STREET, LEFT BROOK STREET RANK68.</p>		
12.2	<p>2206SV2209WC00055023 - MAGABHENI TO ISIPHINGO</p> <p>THE ROUTES ARE SAME AS TO DURBAN BUT ISIPHINGO IS THE DESTINATION. ON N2 NORTHBOUND, TURN LEFT JOYNER ROAD BECOMING JEFFELS ROAD, LEFT JEFFELS ROAD, RIGHT OLD MAIN ROAD, LEFT INWABI ROAD, LEFT THOMAS LANE TO THE RANK. OR N2 NORTHBOUND, TURN RIGHT JOYNER ROAD, TURN LEFT PROSPECTION ROAD BECOMING R102, TURN LEFT OLD MAIN ROAD, TURN RIGHT INWABI ROAD, ROAD, TURN LEFT THOMAS LANE TO THE RANK AND RETURN ALONG THE SAME ROUTE</p>		
12.3	<p>2206SV2206SW00055024 - MAGABHENI TO UMKOMAAS</p> <p>FROM MAGABHENI TAXI RANK, TURN LEFT SIDIYA HIGHWAY, TURN RIGHT #97, TURN LEFT P541, TURN LEFT PP78 SHERPSTONE ROAD AND MACLEAN ROAD, RANK AT UMKOMAAS RAILWAY STATION AND RETURN ON THE SAME ROUTE.</p>		



transport

Department:
Transport
Province of KwaZulu-Natal

GAZETTE

LGKZNG04-2021-MAY

REGION: ALL

1)	Application Number: APP0129317	2)	Gazette Number: LGKZNG04-2021-MAY
3)	Applicant: GS SIBIYA ID NO. 8803206120080 Association: NOT AVAILABLE	4)	Applicant Address: P.O BOX 433 DANNHAUSER 3080
5)	Existing Licence Holder: NOT APPLICABLE ID NO. NOT APPLICABLE	6)	Existing Licence Holder Address: NOT APPLICABLE
7)	Type of application: NEW OPERATING LICENCE	8)	Operating Licence Number: NOTAVAILABLE
9)	Vehicle Type: MINIBUS	10)	1 X 14 (SEATED) + 0 (STANDING)
11)	Region: AMAJUBA		
12.1	KZPRERC2835397 - SCHOLARS AND THEIR PERSONAL EFFECTS: 598 NTENDEKA, OSIZWENI TOWNSHIP TO SIZAKANCANE PRIMARY SCHOOL STARTING POINT HOUSE NUMBER 598 NTENDEKA OSIZWENI TOWNSHIP WITH 2 CHILDREN, DRIVE STRAIGHT TURN RIGHT DRIVE STRAIGHT TO HOUSE NUMBER 529 NTENDEKA OSIZWENI TOWNSHIP PICK UP 1 CHILD DRIVE STRAIGHT TURN LEFT DRIVE STRAIGHT REACH T-JUNCTION TURN LEFT DRIVE STRAIGHT PASS MALINSI STORE NTENDEKA OSIZWENI TOWNSHIP DRIVE STRAIGHT TURN RIGHT DRIVE STRAIGHT TO HOUSE NUMBER 419 NTENDEKA OSIZWENI TOWNSHIP PICK-UP 2 CHILDREN DRIVE STRAIGHT TURN LEFT DRIVE STRAIGHT TURN LEFT DRIVE STRAIGHT TO HOUSE NUMBER 1131 NTENDEKA OSIZWENI TOWNSHIP PICK-UP 3 CHILDREN, DRIVE STRAIGHT TURN LEFT, DRIVE STRAIGHT TURN LEFT DRIVE STRAIGHT TURN LEFT, DRIVE STRAIGHT TURN LEFT DRIVE STRAIGHT TURN RIGHT TO HOUSE NUMBER 23021 NTENDEKA OSIZWENI TOWNSHIP PICK-UP 2 CHILDREN, DRIVE STRAIGHT TURN RIGHT TO HOUSE NUMBER 11105 NTENDEKA OSIZWENI TOWNSHIP PICK UP 1 CHILD, DRIVE STRAIGHT TURN LEFT TO HOUSE NUMBER 60918 NTENDEKA OSIZWENI TOWNSHIP PICK-UP 1 CHILD, DRIVE STRAIGHT TURN LEFT DRIVE STRAIGHT TO HOUSE NUMBER 1330 NTENDEKA OSIZWENI TOWNSHIP PICK-UP 3 CHILDREN, DO A U-TURN DRIVE BACK STRAIGHT TURN LEFT, DRIVE STRAIGHT TURN RIGHT DRIVE STRAIGHT TO SIZAKANCANE PRIMARY SCHOOL GATE DROP OFF ALL LEARNERS, THEN DRIVE BACK HOME. IN THE AFTERNOON I USE THE SAME ROUTE TO COLLECT LEARNERS AND DROP THEM AT THEIR HOMES.		



transport

Department:
Transport
Province of KwaZulu-Natal

GAZETTE

LGKZNG04-2021-MAY

REGION: ALL

1)	Application Number: APP0129318	2)	Gazette Number: LGKZNG04-2021-MAY
3)	Applicant: LH NYEMBE ID NO. 8301017250089 Association: NOT AVAILABLE	4)	Applicant Address: P.O BOX 16727 OSIZWENI 2952
5)	Existing Licence Holder: NOT APPLICABLE ID NO. NOT APPLICABLE	6)	Existing Licence Holder Address: NOT APPLICABLE
7)	Type of application: NEW OPERATING LICENCE	8)	Operating Licence Number: NOTAVAILABLE
9)	Vehicle Type: MINIBUS	10)	1 X 15 (SEATED) + 0 (STANDING)
11)	Region: AMAJUBA		
12.1	KZPRERC2835446 - SCHOLARS AND THEIR PERSONAL EFFECTS: 7006 BLAUBOSCH (OSIZWENI TOWNSHIP) TO SIKHONA PRIMARY SCHOOL FROM HOUSE NUMBER 7006 BLAUBOSCH (OSIZWENI TOWNSHIP) DRIVE STRAIGHT PASS MAHALBOMINI BUS STOP BLAUBOSCH (OSIZWENI TOWNSHIP) DRIVE STRAIGHT TO HOUSE NUMBER 1174 BLAUBOSCH OSIZWENI TOWNSHIP PICK-UP THREE CHILDREN, DRIVE STRAIGHT TO HOUSE NUMBER 1256 BLAUBOSCH OSIZWENI TOWNSHIP PICK-UP TWO CHILDREN, DRIVE STRAIGHT TURN LEFT DRIVE STRAIGHT PASS MTAKASISI SHOP BLAUBOSCH OSIZWENI TOWNSHIP DRIVE STRAIGHT TO HOUSE NUMBER 1354 BLAUBOSCH PICK-UP FOUR CHILDREN TO A U-TURN DRIVE STRAIGHT TURN RIGHT TO HOUSE NUMBER 6731 BLAUBOSCH PICK-UP THREE CHILDREN, DRIVE STRAIGHT PASS SJ PETROL FILING STATION DRIVE STRAIGHT TO HOUSE NUMBER 6889 BLAUBOSCH PICK-UP ONE CHILD, DRIVE STRAIGHT TURN LEFT FIVE STRAIGHT TO HOUSE NUMBER 6136 BLAUBOSCH PICK-UP THREE CHILDREN, DRIVE STRAIGHT PASS NTSHANGASE ROAD DRIVE STRAIGHT TURN RIGHT TO SIZAKANZANE PRIMARY SCHOOL DROP OFF FIVE CHILDREN, DRIVE STRAIGHT TURN LEFT IN A SHORT DISTANCE TURN LEFT TO SIKHONA PRIMARY SCHOOL DROP FIVE CHILDREN, DRIVE STRAIGHT TO BLAUBOSCH PRIMARY SCHOOL DROP FIVE CHILDREN, THEN DRIVE BACK HOME. IN THE AFTERNOON I USE THE SAME ROUTE TO COLLECT ALL LEANERS AND DROP THEM AT THEIR HOMES.		



transport

Department:
Transport
Province of KwaZulu-Natal

GAZETTE

LGKZNG04-2021-MAY

REGION: ALL

1)	Application Number: APP0129319	2)	Gazette Number: LGKZNG04-2021-MAY
3)	Applicant: XP VILAKAZI ID NO. 8312075956087 Association: NOT AVAILABLE	4)	Applicant Address: HOUSE NO: C 1287 OSIZWENI 2952
5)	Existing Licence Holder: NOT APPLICABLE ID NO. NOT APPLICABLE	6)	Existing Licence Holder Address: NOT APPLICABLE
7)	Type of application: NEW OPERATING LICENCE	8)	Operating Licence Number: NOTAVAILABLE
9)	Vehicle Type: OTHER	10)	1 X 6 (SEATED) + 0 (STANDING)
11)	Region: UTHUKELA		
12.1	<p>KZPRERC2835495 - SCHOLARS AND THEIR PERSONAL EFFECTS: C1287 OSIZWENI TOWNSHIP TO LINGANE PRIMARY SCHOOL STARTING POINT HOUSE NUMBER C1287 OSIZWENI TOWNSHIP TURN LEFT DRIVE STRAIGHT TURN RIGHT TO HOUSE NUMBER C302 OSIZWENI TOWNSHIP PICK-UP ONE (1) CHILD, DRIVE STRAIGHT TURN RIGHT DRIVE STRAIGHT TURN LEFT TO HOUSE NUMBER C313 OSIZWENI TOWNSHIP PICK-UP ONE (1) CHILD, DRIVE STRAIGHT TURN LEFT DRIVE STRAIGHT PASS EZIBAMBELENI HIGH SCHOOL OSIZWENI TOWNSHIP DRIVE STRAIGHT TURN LEFT TO HOUSE NUMBER C417 OSIZWENI TOWNSHIP PICK-UP ONE (1) CHILD, DRIVE STRAIGHT TURN LEFT TO HOUSE NUMBER C510 OSIZWENI TOWNSHIP PICK-UP ONE (1) CHILD, DO A U-TURN DRIVE STRAIGHT TURN LEFT DRIVE STRAIGHT TURN LEFT TO HOUSE NUMBER C325 OSIZWENI TOWNSHIP PICK-UP ONE (1) CHILD, DRIVE STRAIGHT TURN RIGHT DRIVE STRAIGHT TURN RIGHT TO HOUSE NUMBER C523 OSIZWENI TOWNSHIP PICK-UP TWO (2) CHILDREN. DRIVE STRAIGHT TURN LEFT DRIVE STRAIGHT REACH STOP SIGN TURN LEFT DRIVE STRAIGHT PASS KWAMAKHANYA FILLING STATION OSIZWENI TOWNSHIP DRIVE STRAIGHT REACH STOP SIGN TURN RIGHT DRIVE STRAIGHT TURN LEFT DRIVE STRAIGHT TURN LEFT DRIVE STRAIGHT TO LINGANE PRIMARY SCHOOL, DROP OFF ALL LEARNERS, THEN DRIVE BACK HOME. IN THE AFTERNOON I USE THE SAME ROUTE TO COLLECT ALL LEARNERS AND DROP THEM AT THEIR HOMES.</p>		



transport

Department:
Transport
Province of KwaZulu-Natal

GAZETTE

LGKZNG04-2021-MAY

REGION: ALL

1)	Application Number: APP0129324	2)	Gazette Number: LGKZNG04-2021-MAY
3)	Applicant: M ZUMA ID NO. 6903120570089 Association: MAFUNZE MPUMUZA INADI INCWADI T.O.A	4)	Applicant Address: P O BOX 214 ELANDSKOP PIETERMARITZBURG 3226
5)	Existing Licence Holder: TM ZUMA ID NO. 6408295249089	6)	Existing Licence Holder Address: P. O BOX 214 ELANDSKOP KWAZULU-NATAL 3200
7)	Type of application: DECEASED TRANSFER	8)	Operating Licence Number: LGKZN0403000287
9)	Vehicle Type: MINIBUS	10)	1 X 15 (SEATED) + 0 (STANDING)
11)	Region: UMGUNGUNDLOVU		
12.1	22068T22068T00053554 - CHARTER SERVICE FROM MAFUNZE, MPUMUZA, INADI, INCWADI TAXI RANK TO POINTS WITHIN THE PROVINCE OF KZN ONLY. NO PICKING UP OR SETTING DOWN OF PASSENGERS ON ROUTE.		
12.2	22068T22068T00053561 - DINDI TO PIETERMARITZBURG INBOUND: FROM DINDI TERMINUS – D1126 (KPV0068) TO EAST STREET CLINIC RANK – EAST OFF BOOM (KPC0084). ROUTE: D1126, MR7, MOSES MABHIDA (EDENDALE), LANGALIBALELE (LONGMARKET), RETIEF, HOOSSEN HAFEEJEE (BERG), MASUKWANA (EAST). OUTBOUND: FROM EAST STREET CLINIC RANK – EAST OFF BOOM (KPC0084) TO DINDI TERMINUS – (KPV0068) ROUTE: MASUKWANA (EAST), BOON, PINE, MOSES MABHIDA (EDENDALE), MR7, D1126. ALTERNATIVE ROUTINGS NONE RESTRICTION NONE SPECIAL CONDITIONS NONE DISPUTES AGAINST MAFUNZE, MPUMUZA, INADI, INCWADI TAXI ASSOCIATION NONE.		
12.3	22068T22068T00053563 - ELANDSKOP TO PIETERMARITZBURG INBOUND: FROM ELANDSKOP – ZONDI STORE TAXI TERMINUS MR7/ D1123 (KPV0023) TO BERG STREET RANK – BELOW EAST (KPC0028). ROUTE: D1122, MR7, MOSES MABHIDA (EDENDALE), LANGALIBALELE (LONGMARKET), RETIEF, HOOSSEN HAFEEJEE (BERG). OUTBOUND: FROM EAST STREET RANK NO.5 – BELOW EAST (KPC0028) TO ELANDSKOP – ZONDI STORE TAXI TERMINUS MR & D1122(KPV0023). ROUTE: HOOSSEN HAFEEJEE (BERG), MASUKWANA (EAST), BOOM, PIETERMARITZ, PINE, MOSES MABHIDA (EDENDALE), MR7, D1122. ALTERNATIVE ROUTINGS. NONE. RESTRICTION. NONE. SPECIAL CONDITIONS NONE DISPUTES AGAINST MAFUNZE, MPUMUZA, INADI, INCWADI TAXI ASSOCIATION.		
12.4	22068T22068T00053559 - MAGWAGWA TO PIETERMARITZBURG INBOUND: FROM MAGWAGWA TERMINUS– P390 (KPV0016). ROUTE: VIA P390, P399, MR7, EDENDALE, LONGMARKET, RETIEF, BERG TO EAST STREET CLINIC RANK– EAST OF BOOM (KPC0084). OUTBOUND: FROM EAST STREET CLINIC RANK- EAST OFF BOOM (KPC0084) ROUTE: VIA EAST, BOOM, PINE, KEATE, EDENDALE, MR7, P390, P399 TO MAGWAGWA TERMINUS– P390 (KPV0016).		
12.5	22068T22068T00053560 - TAFULENI TO PIETERMARITZBURG INBOUND: FROM TAFULENI TERMINUS – D1128 (KPV0062) ROUTE VIA D1128, MR7, EDENDALE, LONGMARKET, RETIEF, BERG, EAST TO EAST STREET CLINIC RANK– EAST OF BOOM (KPC0084). OUTBOUND: FROM EAST STREET CLINIC RANK- EAST OFF BOOM (KPC0084) ROUTE VIA EAST, BOOM, PINE, KEATE, EDENDALE, MR7, D1128 TO TAFULENI TERMINUS– D1128 (KPV0062).		
12.6	22068T22068T00053555 - 1. MAFUNZE TO PIETERMARITZBURG INBOUND. FROM: MAFUNZE ROUTE VIA D1123, D1124, MR 7, EDENDALE, LONGMARKET, RETIEF, BERG TO BERG STREET RANK NO.5 – BELOW EAST (KPC0028). OUTBOUND. FROM BERG STREET RANK NO. 5 - BELOW EAST (KPC0028)* ROUTE VIA BERG, EAST, PIETERMARITZ, PINE, KEATE, EDENDALE, MR7, D1124, D1123 TO MAFUNZE – D1123(KPV0036).		



transport

Department:
Transport
Province of KwaZulu-Natal

GAZETTE

LGKZNG04-2021-MAY

REGION: ALL

12.7	<p>22068T22068T00053556 - 2. GIBSON GATE TO PIETERMARITZBURG</p> <p>INBOUND FROM: GIBSON GATE TERMINUS – SEVONTEIN PRISON (KPV0032). ROUTE: VIA UNNAMED ROAD, D1124, MR7, EDENDALE, LONGMARKET, RETIEF, BERG TO BERG STREET RANK NO.5 – BELOW EAST (KPC0028).</p> <p>OUTBOUND FROM: BERG STREET RANK, NO. 5 BELOW EAST (KPC0028). ROUTE VIA BERG, EAST, PIETERMARITZ, PINE, KEATE, EDENDALE, MR7, D1124, UNNAMED ROAD TO GIBSON GATE TERMINUS – SEVONTEIN PRISON (KPV0032).</p>
12.8	<p>22068T22068T00053557 - 3. ZONDI STORE TO PIETERMARITZBURG .</p> <p>INBOUND FROM: MAFKATHINI – ZONDI STORE – D1122/P 402 (KPV0012). ROUTE VIA D1122, MR7, EDENDALE, LONGMARKET, RETIEF, BERG TO BERG STREET RANK NO5 – BELOW EAST (KPC0028).</p> <p>OUTBOUND FROM: BERG STREET RANK NO.5 BELOW EAST (KPC0028). ROUTE VIA BERG, EAST, PIETERMARITZ, PINE, KEATE, EDENDALE, MR7, D112 TO MAFKATHINI – ZONDI STORE – D1122/P402 (KPV0012).</p>
12.9	<p>22068T22068T00053558 - 4. MASWAZINI TO PIETERMARITZBURG</p> <p>INBOUND FROM: MASWAZINI TERMINUS – D1139 (KPV0084). ROUTE VIA D1139, P402, MR7, EDENDALE, LONGMARKET, RETIEF, BERG TO BERG STREET RANK NO5 – BELOW EAST (KPC0028).</p> <p>OUTBOUND FROM: BERG STREET RANK NO.5 BELOW EAST (KPC0028) *ROUTE VIA BERG, EAST, PIETERMARITZ, PINE, KEATE, EDENDALE, MR7, D1139 TO MASWAZINI TERMINUS – D1139 (KPV0084).</p>



transport

Department:
Transport
Province of KwaZulu-Natal

GAZETTE

LGKZNG04-2021-MAY

REGION: ALL

1)	Application Number: APP0129326	2)	Gazette Number: LGKZNG04-2021-MAY
3)	Applicant: □ SIZA BABA COACH LINES ID NO. 2007/104378/23 Association: NOT AVAILABLE	4)	Applicant Address: 99 SAUNDERS CIRCLE BELVEDERE TOWNSHIP TONGAAT 4400
5)	Existing Licence Holder: JR GOUNDEN ID NO. 6210080175085	6)	Existing Licence Holder Address: 99 SAUNDERS CIRCLE BELVEDERE TOWNSHIP TONGAAT 4400
7)	Type of application: NORMAL TRANSFER AND CONVERSION	8)	Operating Licence Number: 1257809
9)	Vehicle Type: BUS	10)	1 X 36+ (SEATED) + 0 (STANDING)
11)	Region: GREATER NORTH		
12.1	<p>KZPRERC2835593 - VARIOUS BUS ROUTES – BUFFELSDRAAI TO VERULAM BUS RANK AND RETURN CONVEYANCE OF PASSENGERS AND THEIR PERSONAL EFFECTS (A) SCHOLARS OR STUDENTS FROM EDUCATIONAL INSTITUTES OR BOY SCOUTS, VOORTREKKERS OR MEMBERS OF ANY SIMILAR ORGANISATION TRAVELLING TOGETHER OR A PART OR ATTENDING A CAMP, PICNIC OR OTHER GATHERING OR A PARTY VISITING ANY PLACE FOR THE PURPOSE OF (I) ATTENDING ANY RELIGIOUS GATHERING OR A WEDDING OR A FUNERAL. (II) TAKING PART IN A PICNIC OR OTHER FORMS OF AMUSEMENT OR; (III) JOINTLY TAKING PART IN OR ATTENDING ANY COMPETITION OR GAME. WITHIN A RADIUS OF 10 KILOMETERS OF OAKFORD PRIORY TO POINTS WITHIN A RADIUS OF 160 KILOMETERS OF OAKFORD PRIORY PROVIDED THAT THE SAME PASSENGERS CONVEYED ON THE FORWARD JOURNEY BE CONVEYED BACK ON THE RETURN JOURNEY TO THE POINT OF COMMENCEMENT AND PROVIDED FURTHER THAT NO PASSENGERS BE PICKED UP OR SET DOWN EN ROUTE. (B) BETWEEN VERULAM, BUX RANK AND JUGGINS FARM VIA MOSS STREET, WICK STREET, TODD STREET ALONG MAIN OAKFORD ROAD, MOHANS TEA ROOM AND VICE VERSA. (C) DEPART CORNER M27 SCHOOL ROAD AND BUFFELSDRAAI (TO BE KNOWN AS MANDALA PARK) ALONG BUFFELS DRIVE ROAD, PROCEED THEN TURN RIGHT ONTO ROAD D98 ALONG KNOWN AS MAIN OAKFORD ROAD, PROCEED UNTIL ROAD LINKS WITH TODD STREET, PROCEED TURN LEFT AT WICK STREET, PROCEED TURN LEFT INTO MOSS STREET, PROCEED TURN LEFT INTO IRELAND STREET THEN TURN RIGHT INTO VERULAM BUS RANK RETURN JOURNEY PROCEED TO BUFFELSDRAAI IN THE OPPOSITE DIRECTION AS ON THE FORWARD JOURNEY. (D) BETWEEN VERULAM BUS RANK AND DWANANAN'S FARM VIA MOSS STREET, WICK STREET, TODD STREET, ALONG MAIN OAKFORD ROAD, MOHAN'S TEA ROOM, VAWDA'S TRADING STORE (REDCLIFFE) AND VICE VERSA. PERSONS WHO HAVE ORGANISED THEMSELVES INTO A GROUP AND THEIR PERSONAL EFFECTS: FROM: POINTS WITHIN A RADIUS OF 10 (TEN) KILOMETERS FROM OAKFORD PRIORY TO POINTS WITHIN AN AREA WITH A RADIUS OF 160 (ONE HUNDRED AND SIXTY) KILOMETERS FROM OAKFORD PRIORY. SUBJECT TO THE EXPLICIT CONDITION THAT THE CONVEYANCE OF SUCH A GROUP OF PERSONS MAY ONLY BE UNDERTAKEN IF THE SAME GROUP OF PERSONS UNDERTAKE THE FORWARD JOURNEY AND THE RETURN AS A PARTY FOR THE EXCLUSIVE MUTUAL PURPOSE TO ATTEND ONE OR MORE OF THE FOLLOWING OCCASIONS: - I. A WEDDING II. A FUNERAL III. A RELIGIOUS GATHERING IV. A SPORTS MEETING, EITHER AS COMPETITORS OR AS SPECTATORS. V. A PICNIC OR ANY OTHER SIMILAR FORM AS ORGANISED AMUSEMENT OR RECREATION.</p>		



transport

Department:
Transport
Province of KwaZulu-Natal

GAZETTE

LGKZNG04-2021-MAY

REGION: ALL

1) Application Number: APP0129327	2) Gazette Number: LGKZNG04-2021-MAY
3) Applicant: SM SKHOSANA ID NO. 5301230261080 Association: ZAMUKUKHANYA TAXI OWNERS ASSOCIATION	4) Applicant Address: P O BOX 12417 MURCHISON KWAZULU-NATAL 4250
5) Existing Licence Holder: NOT APPLICABLE ID NO. NOT APPLICABLE	6) Existing Licence Holder Address: NOT APPLICABLE
7) Type of application: NEW OPERATING LICENCE	8) Operating Licence Number: LGKZN1003000568
9) Vehicle Type: MINIBUS	10) 1 X 15 (SEATED) + 0 (STANDING)
11) Region: UGU-OGWINI	
12.1	22067A22067A00051981 - PORT SHEPSTONE TO MBOTSHE FROM PORT SHEPSTONE APPROVED TAXI RANK INTO RYDER STREET TURN RIGHT INTO PORT SHEPSTONE OLD MAIN ROAD CR107 AND PROCEED TO MBOTSHE AREA. OFF LOAD AND RETURN ALONG FORWARD ROUTE IN REVERSE.
12.2	22067A22067A00051983 - PORT SHEPSTONE TO MGANKA FROM PORT SHEPSTONE APPROVED TAXI RANK INTO RYDER STREET TURN RIGHT INTO PORT SHEPSTONE OLD MAIN ROAD CR107 PROCEED ALONG R107 AND PASS BHOBHOYI TURN LEFT INTO D1014 AND PROCEED TO MGANKA. OFF LOAD, LOAD AND RETURN ALONG FORWARD ROUTE IN REVERSE.



transport

Department:
Transport
Province of KwaZulu-Natal

GAZETTE

LGKZNG04-2021-MAY

REGION: ALL

1) Application Number: APP0129333	2) Gazette Number: LGKZNG04-2021-MAY
3) Applicant: PB NYATHIKAZI ID NO. 8203080571088 Association: IKHWEZI LOCAL AND LONG DISTANCE TA	4) Applicant Address: PO BOX 1949 PONGOLA 3170
5) Existing Licence Holder: ME NYATIKAZI ID NO. 3608080586081	6) Existing Licence Holder Address: P O BOX 1949 PONGOLA KWAZULU NATAL KWA-ZULU NATAL 3170
7) Type of application: DECEASED TRANSFER AND NEW OPERATING LICENCE	8) Operating Licence Number: LKNKZN0111973
9) Vehicle Type: MINIBUS	10) 1 X 15 (SEATED) + 0 (STANDING)
11) Region: ZULULAND	
12.1	2207WK2100HB00052389 - NCONTSHANE TO PONGOLA. FROM NCOTSHANE TAXI RANK B TURN RIGHT TO R343, PROCEED TO ONVERWACHT ROAD, AND TURN RIGHT PROCEED TO NAUDE STREET; TURN RIGHT INTO PONGOLA TAXI RANK AND RETURN.
12.2	2100HB2100HB00052390 - PONGOLA TO ONVERWACHT FROM PONGOLA TAXI RANK, TURN LEFT JOIN NAUDE STREET, TURN RIGHT TO ONVERWACHT AND RETURN.
12.3	2100HB2100HB00052391 - PONGOLA TO PONGOLA SUGAR MILL FROM PONGOLA TAXI RANK, TURN LEFT JOIN N2, PROCEED AND TURN RIGHT TO PONGOLA SUGAR MILL AND RETURN.
12.4	2100HB2100HB00052392 - PONGOLA TO KWANGWANASE FROM PONGOLA TAXI RANK, JOIN N2 TO GOLELA CROSSING, TURN LEFT PROCEED TO GOLELA BOARDER POST AND RETURN TO THE CROSSING, TURN LEFT JOIN N2, PROCEED TO INKONKONI CROSSING (JOZINI TURN OFF), TURN LEFT JOINING JOZINI ROAD AND PROCEED TO JOZINI TOWN, PROCEED TO KWASKIEMELELE CROSS, TURN RIGHT INTO MANGUZI ROAD AND PROCEED INTO KWANGANASE TAXI RANK AND RETURN.
12.5	2100HB22076110052393 - PONGOLA TO NONGOMA FROM PONGOLA TAXI RANK, TURN LEFT INTO N2 AND RIGHT INTO R66, PROCEED TO MAGUDU TOWN AND PROCEED TO NONGOMA TOWN AND PROCEED INTO ULUNDI CITY COMPLEX TAXI RANK AND RETURN.
12.6	2100HB2100M110052394 - PONGOLA TO VRYHEID FROM PONGOLA TAXI RANK TURN LEFT INTO N2 AND RIGHT TO R66, PROCEED TO MAGUDU TOWN AND TURN RIGHT TO R60 AND PROCEED TO VRYHEID, R69, TURN INTO CHURCH STREET IN VRYHEID, TURN RIGHT INTO CICIL EMME STREET, TURN LEFT INTO UTRECHT STREET AND PROCEED TO VRYHEID TAXI RANK AND RETURN.
12.7	2100HB21004R10052395 - PONGOLA TO DURBAN FROM PONGOLA TAXI RANK, TURN RIGHT INTO AND ALONG N2, TO GOGELA, PROCEED TO HLUHLUWE, MTUBATUBA, EMPANGENI ON N2, LEAVING THE N2 AT MOUNT EDGEcombe, JOIN AND PROCEED ALONG R67, TURN RIGHT AT THE FIRST INTERSECTION TO ARGYLE ROAD, TURN RIGHT AT THE FIRST ROBOTS, PROCEED TO UMGANI ROAD AND TURN RIGHT TO DURBAN TAXI RANK AND RETURN.
12.8	2100HB2100F510052396 - PONGOLA TO NEWCASTLE FROM PONGOLA TAXI RANK, TURN RIGHT INTO N2, PROCEED AND TURN LEFT JOIN COMMONDALE ROAD, TURN LEFT INTO R33 TO PAULPIETTERSBURG, MPEVANE, BLOEDRIVER, TURN RIGHT INTO R34, PROCEED AND TURN LEFT TO UTRECHT, JOIN MADADENI ROAD, PROCEED TO N11, TURN RIGHT INTO NEWCASTLE TAXI RANK AND RETURN.
12.9	2100HB2100H310052397 - PONGOLA TO PIETERMARITZBURG FROM PONGOLA TAXI RANK, TURN RIGHT INTO N2, PROCEED TO COMMONDALE, TURN LEFT INTO R33, TO PAULPIETTERSBURG, VRYHEID, BLOODRIVER, DUNDEE, JOIN R68 AND PROCEED TO N11, TURN LEFT INTO FIRST ROBOTS AND PROCEED, TURN RIGHT INTO R74, TURN LEFT INTO N3, PROCEED TO ESTCOURT, MOOIRIVER, HOWICK, PROCEED AND TURN OFF TO GREYTOWN ROAD, TURN RIGHT TO THE FIRST ROBOTS INTO PIETERMARITZBURG CITY AND PROCEED TO CHURCH STREET AND RETURN.



transport

Department:
Transport
Province of KwaZulu-Natal

GAZETTE

LGKZNG04-2021-MAY

REGION: ALL

1) Application Number: APP0129334	2) Gazette Number: LGKZNG04-2021-MAY
3) Applicant: MW DUBE ID NO. 8011085564085 Association: ST WENDOLINS KLAARWATER TAXI OWNERS ASS.	4) Applicant Address: 07 NGCOBO STREET KLAARWATER PINETOWN 3609
5) Existing Licence Holder: MP DUBE ID NO. 5101145508082	6) Existing Licence Holder Address: P O BOX 180 DENNY DALTON 3837
7) Type of application: NORMAL TRANSFER	8) Operating Licence Number: LGKZN1503000302
9) Vehicle Type: MINIBUS	10) 1 X 15 (SEATED) + 0 (STANDING)
11) Region: DURBAN WEST	
12.1	<p>2206R621004R00048150 - ST WENDOLINS TO DURBAN</p> <p>2.1 FROM APPROVED TAXI RANK IN ST WENDOLINS, TURN RIGHT INTO M1 (RICHMOND ROAD) TURN RIGHT INTO N3 TURN LEFT INTO OLD DUCHT ROAD, TURN RIGHT INTO MARKET ROAD, RIGHT INTO SERVICE ROAD BEHIND ENGLISH MARKET, RIGHT INTO WARWICK AVENUE RANK NO107 AND RETURN.</p> <p>2.2 FROM ST WENDOLINS TAXI RANK ALONG KLAARWATER ROAD TO KLAARWATER, TURN LEFT INTO M1 (RICHMOND ROAD) TURN RIGHT INTO N3 TURN LEFT INTO OLD DUTCH ROAD, JOINING ALICE STREET TURN RIGHT INTO SOLDIERS WAY, RIGHT INTO PINE STREET, TURN RIGHT INTO RUSSEL STREET, TURN LEFT INTO LEOPOLD STREET, LEFT MARKET ROAD, RIGHT SERVICE ROAD TO ENGLISH MARKET, RIGHT INTO WARWICK AVENUE RANK NO.107 AND BACK TO KLAARWATER AND ST WENDOLINS TAXI RANK.</p> <p>2.3 FROM ST WENDOLINS TAXI RANK ALONG KLAARWATER ROAD, DERMAT ROAD TO LUGANDA, TURN LEFT INTO INTAKE ROAD, TURN LEFT M1 TURN RIGHT INTO N3, TURN LEFT INTO OLD DUTCH ROAD, RIGHT MARKET ROAD, RIGHT SERVICE ROAD BEHIND ENGLISH MARKET, TURN LEFT INTO WARWICK PLACE PROCEED TO TAXI RANK NO.107 AND BACK TO LUGANDA AND ST WENDOLINS TAXI RANK.</p> <p>2.4 FROM ST WENDOLINS TAXI RANK TO WELBEDATCH WEST INTO DERMAT ROAD TO LUGANDA TURN RIGHT INTO THORNTREE AVENUE JOINING SAVANNA DRIVE, TURN RIGHT INTO M1, TURN LEFT INTO HANS DETTMAN HIGHWAY (M4) INTO LIMPUS ROAD, LEFT INTO (M5) UNDERWOOD ROAD, TURN RIGHT INTO STAPLETON ROAD, TURN RIGHT M13, TURN LEFT INTO N3, TURN LEFT INTO OLD DUTCH ROAD, RIGHT MARKET ROAD, RIGHT SERVICE ROAD BEHIND ENGLISH MARKET, RIGHT INTO WARWICK AVENUE TAXI RANK NO107 AND BACK TO WELBEDATCH WEST AND ST WENDOLINS TAXI RANK.</p>



transport

Department:
Transport
Province of KwaZulu-Natal

GAZETTE

LGKZNG04-2021-MAY

REGION: ALL

1) Application Number: APP0129342	2) Gazette Number: LGKZNG04-2021-MAY
3) Applicant: SA MAZIBUKO ID NO. 7306085364085 Association: KLIPRIVER TAXI ASSOCIATION	4) Applicant Address: PO BOX 1606 LADYSMITH 3370
5) Existing Licence Holder: B A NENE ID NO. 6009115299088	6) Existing Licence Holder Address: PO BOX 1606 LADYSMITH TSAKANE KWA-ZULU NATAL 3370
7) Type of application: NORMAL TRANSFER	8) Operating Licence Number: LGKZN0303001542
9) Vehicle Type: MINIBUS	10) 1 X 15 (SEATED) + 0 (STANDING)
11) Region: UTHUKELA	
12.1	<p>2202DH2202DH00053442 - EZAKHENI TO LADYSMITH/LYELL STREET TAXI RANK ROUTE ONE</p> <p>A INBOUND: FROM EZAKHENI TAXI RANK AT SHAKA STREET, ALONG SHAKA STREET TURN INTO B25 LOAD AND OFFLOAD, ALONG P325 TURN LEFT INTO HELPMKAAR ROAD LOAD AND OFFLOAD INTO DANSKRAAL LOAD AND OFFLOAD, ALONG HELPMKAAR ROAD TURN LEFT INTO NEWCASTLE ROAD, TURN LEFT INTO THOMPSON ROAD INTO ILLING ROAD LOAD AND OFFLOAD ALONG ILLING ROAD TURN RIGHT INTO ALFRED STREET TURN LEFT INTO CRAWSHAW ROAD INTO LYEEL STREET, TURN RIGHT INTO LYELL STREET TAXI RANK. OR PROCEED ALONG ALFRED STREET, TURN LEFT INTO MURCHISON STREET OFFLOAD ALONG MURCHISON TURN LEFT INTO KING STREET TURN LEFT INTO LYELL STREET AND TURN RIGHT INTO LYELL STREET TAXI RANK.</p> <p>B. OUTBOUND: FROM LYELL STREET TAXI RANK TURN LEFT INTO QUEEN STREET, TURN RIGHT INTO LYELL STREET ALONG LYEEL STREET INTO CRASHSHAW ROAD ALONG CRAWSHAW ROAD INTO NEWCASTLE ROAD ALONG NEWCASTLE ROAD TURN RIGHT INTO HELPMKAAR ROAD ALONG HELPMKAAR ROAD TURN RIGHT INTO P323 ROAD ALONG P325 ROAD TURN RIGHT INTO SHAKA STREET IN EZAKHENI TAXI RANK</p> <p>ROUTE TWO</p> <p>A. INBOUND : FROM EZAKHENI D SECTION BUS TERMINUS STIMELA ROAD ALONG STIMELA ROAD TURN LEFT INTO P333 TURN LEFT INTO EZAKHENI INDUSTRIAL AREA (PIETERS).</p> <p>B. OUTBOUND: USE THE SAME ROUTE AS PER FORWARD ROUTE.</p>



transport

Department:
Transport
Province of KwaZulu-Natal

GAZETTE

LGKZNG04-2021-MAY

REGION: ALL

1)	Application Number: APP0129343	2)	Gazette Number: LGKZNG04-2021-MAY
3)	Applicant: B JUGROOP ID NO. 5908145153085 Association: INNERCITY CIRCLE MINIBUS ASSOCIATION	4)	Applicant Address: 46 PROTEA ROAD ASHERVILLE DURBAN 4091
5)	Existing Licence Holder: J JUGROOP ID NO. 9303255179086	6)	Existing Licence Holder Address: 46 PROTEA RD ASHERVILLE 4091
7)	Type of application: NORMAL TRANSFER	8)	Operating Licence Number: LGKZN1303000714
9)	Vehicle Type: MINIBUS	10)	1 X 15 (SEATED) + 0 (STANDING)
11)	Region: DURBAN CENTRAL		
12.1	<p>2206LS2206LS00053080 - DURBAN ALICE STREET AND MARKET TO DURBAN44 C&D POINT ROAD FROM RANK NO. 44B, SOUTH SIDE OF ALICE STREET AND MARKET ROAD CORNER TO RANK NO. 44D IN POINT ROAD AT FISHER STREET OR TO RANK 44C INTO POINT ROAD AT SOUTHAMPTON STREET.</p> <p>ALONG ALICE STREET, INTO OLD FORT ROAD, LEFT INTO NMR AVENUE OR STANGER STREET, RIGHT INTO SOMTSEU ROAD, RIGHT INTO BRICKHILL ROAD/PLAYFAIR ROAD, RIGHT INTO OLD FORT ROAD, LEFT INTO BRICKHILL ROAD, INTO POINT ROAD, INTO RANK44D ON POINT ROAD AT FISHER STREET OR PROCEED TO RANK 44C ONTO POINT ROAD AT SOUTHAMPTON STREET.</p> <p>FROM RANK 44A, SOUTH SIDE OF LEOPOLD STREET BEFORE MARKET ROAD TO RANK 44D INTO POINT ROAD AT FISHER STREET OR TO RANK44C INTO POINT ROAD AT SOUTHAMPTON STREET.</p> <p>INTO MARKET ROAD, LEFT INTO WEST STREET, RIGHT INTO POINT ROAD INTO RANK44D ON POINT ROAD AT FISHER STREET OR PROCEED TO RANK 44C INTO POINT ROAD AT SOUTHAMPTON STREET.</p> <p>OR</p> <p>INTO MARKET ROAD, LEFT INTO WEST STREET, LEFT INTO POINT ROAD, INTO BRICKHILL ROAD, RIGHT INTO SOMTSEU ROAD, RIGHT INTO BRICKHILL ROAD/PLAYFAIR ROAD, RIGHT INTO OLD FORT ROAD, LEFT INTO BRICKHILL ROAD, INTO POINT ROAD, INTO RANK44D ON POINT ROAD AT FISHER STREET OR PROCEED TO RANK 44C INTO POINT ROAD AT SOUTHAMPTON STREET.</p>		
12.2	<p>2206LS2206LS00053081 - DURBAN RANK 44D POINT ROAD TO DURBAN RANKS 44A & 44B FROM RANK 44D IN POINT ROAD AT FISHER STREET TO RANKS44A AND 44B, ALONG POINT ROAD, LEFT INTO PINE STREET, RIGHT INTO RUSSELL STREET, LEFT INTO LEOPOLD STREET, [TO RANK44A ON, LEOPOLD STREET</p> <p>OR</p> <p>INTO CANONGATE ROAD, RIGHT INTO WARWICK AVENUE, INTO CENTENARY ROAD, INTO MARKET ROAD, LEFT INTO ALICE STREET, TO RANK44B ON SOUTH EAST CORNER OF ALICE STREET AND MARKET ROAD.</p> <p>OR</p> <p>ALONG POINT ROAD, INTO BRICKHILL ROAD, LEFT INTO SOMTSEU ROAD, LEFT INTO - STANGER STREET, INTO PRINCE ALFRED STREET, RIGHT INTO ORDINANCE ROAD INTO LEOPOLD STREET TO RANK 44A ON LEOPOLD STREET.</p> <p>OR</p> <p>FROM SOMTSUE ROAD LEFT INTO NMR AVENUE INTO WALNUT ROAD RIGHT INTO ORDINANCE ROAD- INTO LEOPOLD STREET - TO RANK 44A ON LEOPOLD STREET NEAR BEREIA STATION</p> <p>OR</p> <p>LEOPOLD STREET, RIGHT INTO WARWICK AVENUE, INTO CENTENARY ROAD;"U" TURN BEFORE SYDENHAM ROAD BACK INTO CENTENARY ROAD, INTO MARKET ROAD, LEFT INTO ALICE STREET, TO RANK44B ON SOUTH EAST CORNER OF ALICE STREET AND MARKET ROAD.</p> <p>FROM RANK 44C IN POINT ROAD AT SOUTHAMPTON STREET TO RANKS44A AND 44B.</p> <p>ALONG POINT ROAD, INTO SHEPSTONE STREET, RIGHT INTO BELL STREET, LEFT INTO PRINCE STREET, INTO GILLESPIE STREET, LEFT INTO WEST STREET - INTO FAREWELL STREET, RIGHT INTO SMITH STREET, RIGHT INTO WARWICK AVENUE.</p> <p>OR</p> <p>RIGHT INTO POINT ROAD, INTO BRICKHILL ROAD, LEFT INTO SOMTSEU ROAD, LEFT INTO - STANGER STREET, INTO PRINCE ALFRED STREET.</p> <p>OR</p> <p>NMR AVENUE INTO WALNUT ROAD- RIGHT INTO ORDINANCE ROAD, INTO LEOPOLD STREET - TO RANK 44A ON LEOPOLD STREET NEAR BEREIA STATION.</p> <p>OR</p> <p>RIGHT INTO WARWICK AVENUE, INTO CENTENARY ROAD, TURN RIGHT BEFORE SYDENHAM ROAD BACK INTO CENTENARY ROAD, INTO MARKET ROAD, LEFT INTO ALICE STREET, TO RANK44B ON SOUTH EAST CORNER OF ALICE STREET AND MARKET ROAD.</p> <p>OR</p> <p>ALONG POINT ROAD, INTO SHEPSTONE STREET INTO MAZZEPA STREET, RIGHT WINDER STREET, LEFT INTO POINT ROAD, LEFT INTO PINE STREET, RIGHT INTO RUSSELL STREET, LEFT INTO LEOPOLD STREET TO RANK44A ON LEOPOLD STREET NEAR BEREIA STATION -</p> <p>OR</p> <p>RIGHT INTO WARWICK AVENUE, INTO CENTENARY ROAD,"U"TURN BEFORE SYDENHAM ROAD BACK INTO CENTENARY ROAD, INTO MARKET ROAD, LEFT INTO ALICE STREET, TO RANK44B ON SOUTH EAST CORNER OF ALICE STREET AND MARKET ROAD.</p> <p>NB: PASSENGERS TO BE PICKED UP/DROPPED OFF ALONG THE ROUTE, ONLY AT TAXI STOPS PROVIDED</p>		



transport

Department:
Transport
Province of KwaZulu-Natal

GAZETTE

LGKZNG04-2021-MAY

REGION: ALL

1)	Application Number: APP0129344	2)	Gazette Number: LGKZNG04-2021-MAY
3)	Applicant: NB GWALELA ID NO. 6603120717082 Association: KWANDENGEZI TAXI OWNERS ASSOCIATION	4)	Applicant Address: P O BOX 36421 ZWELIBOMVU PINETOWN KWA-ZULU NATAL 3614
5)	Existing Licence Holder: NOT APPLICABLE ID NO. NOT APPLICABLE	6)	Existing Licence Holder Address: NOT APPLICABLE
7)	Type of application: NEW OPERATING LICENCE	8)	Operating Licence Number: LGKZN1503000700
9)	Vehicle Type: MINIBUS	10)	1 X 12 (SEATED) + 0 (STANDING)
11)	Region: DURBAN WEST		
12.1	2206RK2206RK00048105 - KWANDENGEZI TO PINETOWN FROM KWANDENGEZI TAXI RANK IN TOM-TOM ROAD, RIGHT INTO AND ALONG OLD RICHMOND ROAD (MR518 WHICH BECOMES MR468), TURN LEFT INTO THE M1, PROCEED INTO AND ALONG RICHMOND ROAD, INTO WESTMEAD AND BACK INTO RICHMOND ROAD, INTO AND ALONG OLD MAIN ROAD, TURN RIGHT INTO ANDERSON STREET TAXI RANK IN PINETOWN, AND RETURN TO KWANDENGEZI TAXI RANK AND RETURN USING THE SAME ROUTE. KWANDENGEZI TO NEW GERMANY AND RETURN: FROM KWANDENGEZI TAXI RANK IN TOM-TOM ROAD, RIGHT INTO AND ALONG OLD RICHMOND ROAD, TURN LEFT INTO THE M1, PROCEED INTO AND ALONG RICHMOND ROAD, INTO AND ALONG OLD MAIN ROAD, INTO CROMPTON STREET, INTO SHEPSTONE ROAD (M32), INTO ESTON ROAD AND PROCEED TO ANDERSON STREET TAXI RANK ALONG CROMPTON STREET, LAUTH ROAD, GLENUGIE ROAD, OLD MAIN ROAD INTO ANDERSON STREET AND RETURN TO KWANDENGEZI TAXI RANK USING THE SAME ROUTE.		
12.2	2206RK21004R00048106 - KWANDENGEZI TO DURBAN METRO FROM KWANDENGEZI TAXI RANK IN TOM-TOM ROAD, RIGHT INTO AND ALONG OLD MAIN ROAD, INTO THE M1 WHICH BECOMES HIGGINSON HIGHWAY IN AN EASTERLY DIRECTION AND PROCEED INTO GRIMSBY ROAD, INTO SOUTH COAST ROAD, INTO M7, INTO UMBILO ROAD, INTO WARWICK AVENUE, INTO ALICE STREET, LEFT INTO LEOPOLD STREET AND PROCEED TO CANNONGATE TAXI RANK, AND RETURN TO KWANDENGEZI TAXI RANK GENERALLY ALONG THE SAME ROUTE IN THE OPPOSITE DIRECTION. 2.2 FROM KWANDENGEZI TAXI RANK IN TOM-TOM ROAD, RIGHT INTO AND ALONG OLD RICHMOND ROAD (MR518 WHICH BECOMES MR468), TURN LEFT INTO M1, PROCEED INTO AND ALONG RICHMOND ROAD TO THE ON-RAMP TO THE N8, TURN RIGHT ONTO THE N3 AND PROCEED ALONG THE WESTERN FREEWAY (EAST) INTO OLD DUTCH ROAD, INTO ALICE STREET, INTO SOLDIERS' WAY, RIGHT INTO QUEEN STREET, INTO PINE STREET, INTO RUSSEL STREET, LEFT INTO LEOPOLD STREET AND PROCEED TO CANNONGATE TAXI RANK, AND RETURN TO KWANDENGEZI TAXI RANK GENERALLY ALONG THE SAME ROUTE IN THE OPPOSITE DIRECTION.		



transport

Department:
Transport
Province of KwaZulu-Natal

GAZETTE

LGKZNG04-2021-MAY

REGION: ALL

1)	Application Number: APP0129346	2)	Gazette Number: LGKZNG04-2021-MAY
3)	Applicant: NP XULU ID NO. 8503220734086 Association: ZAMOKUHLE TAXI ASSOCIATION (PAULPIETERS)	4)	Applicant Address: PO BOX 85 PAULPIETERSBURG 3180
5)	Existing Licence Holder: LR XULU ID NO. 5709195271086	6)	Existing Licence Holder Address: P O BOX 85 PAULPIETERSBURG KWA ZULU NATAL 3180
7)	Type of application: DECEASED TRANSFER	8)	Operating Licence Number: LGKZN0303000893
9)	Vehicle Type: MINIBUS	10)	1 X 15 (SEATED) + 0 (STANDING)
11)	Region: UTHUKELA		
12.1	2100GN2100F510052999 - FROM PAULPIETERSBURG TO NEWCASTLE FROM PAULPIETERSBURG TAXI RANK AT KRUGER STREET, TURN RIGHT TO JOUBERT STREET, TURN RIGHT TO KERK STREET, TURN LEFT TO HIGH STREET, JOIN R33, STRAIGHT ON WITH R33, TURN RIGHT TO R34, PASS OSIZWENI, AND DROP PASSENGERS, PASS MADADENI AND DROP PASSENGERS, STRAIGHT WITH VOORTREKKER STREET, TURN LEFT WITH KERK STREET AND TURN RIGHT WITH ALLEN STREET, STRAIGHT TO NEWCASTLE TAXI RANK, DROP AND PICK PASSENGERS.		
12.2	2100GN21004R10053000 - PAULPIETERSBURG TO DURBAN FROM PAULPIETERSBURG TAXI RANK AT KRUGER STREET TO DURBAN, TURN RIGHT TO JOUBERT STREET, TURN RIGHT TO KERK STREET, TURN LEFT TO HIGH STREET TO JOIN R33, PASS STILWATER, STRAIGHT INTO R33 TO DUNDEE, TURN RIGHT INTO R33, PASS POMEROY AND DROP PASSENGERS, PASS TUGELA FERRY TAXI RANK AND DROP PASSENGERS, PASS COLENZO ROAD INTO R4, TURN LEFT R33 INTO COKEY STREET, STRAIGHT INTO THE RANK AND DROP PASSENGERS PASS COLENZO STREET INTO R4, TURN LEFT R33, THROUGH TO NEW HANOVER AND DROP PASSENGERS, PASS PIETERMARITZBURG AND DROP PASSENGERS, PASS MARIANHILL TOLL PLAZA, INTO R3, STRAIGHT TO DURBAN PASS N3 OR M4 AND R102, PASS NORTH COAST, STRAIGHT TO ALICE STREET, TURN LEFT TO UMGENI ROAD, INTO R02, STRAIGHT INTO FYNN STREET, THROUGH INTO NEW DURBAN STATION, DROP AND PICK PASSENGERS.		
12.3	2207J82207J800055222 - FROM ZAMOKUHLE (PAUL) TAXI RANK TO POINT WITHIN THE PROVINCE OF KZN ONLY. NO PICKING UP OR SETTING DOWN OF PASSENGERS EN ROUTE.		
12.4	2100GN2207J510055221 - PAULPIETERSBURG TO VRYHEID FROM TAXI RANK PAULPIETERSBURG TO VRYHEID, STRAIGHT TO NATAL SPAR, TURN RIGHT INTO R33, RIGHT INTO TAXI RANK IN VRYHEID.		



transport

Department:
Transport
Province of KwaZulu-Natal

GAZETTE

LGKZNG04-2021-MAY

REGION: ALL

1)	Application Number: APP0129349	2)	Gazette Number: LGKZNG04-2021-MAY
3)	Applicant: SE MBATA ID NO. 6102250646088 Association: ZAMOKUHLE TAXI ASSOCIATION (PAULPIETERS)	4)	Applicant Address: P.O BOX 803 PAULPIETERSBURG 3180
5)	Existing Licence Holder: NOT APPLICABLE ID NO. NOT APPLICABLE	6)	Existing Licence Holder Address: NOT APPLICABLE
7)	Type of application: NEW OPERATING LICENCE	8)	Operating Licence Number: LGKZN1003000290
9)	Vehicle Type: MINIBUS	10)	1 X 15 (SEATED) + 0 (STANDING)
11)	Region: UTHUKELA		
12.1	2207J82100GN00052995 - LUNERBURG TO PAULPIETERSBURG FROM APPROVED TAXI RANK AT LUNERBURG TO APPROVED TAXI IN PAULPIETERSBURG FROM LUNERBURG TO JOIN MARK STREET, TURN RIGHT TO MIDDLE STREET, TURN LEFT STRAIGHT TO KRUGER STREET, STRAIGHT INTO THE RANK, DROP AND PICK PASSENGERS.		
12.2	2207J82100GN00052998 - LUTHILUNYE TO PAULPIETERSBURG FROM APPROVED TAXI RANK AT LUTHILUNYE TO APPROVED TAXI RANK IN PAULPIETERSBURG FROM LUTHILUNYE TO JOIN MARK STREET, TURN RIGHT TO MIDDLE STREET, TURN LEFT STRAIGHT TO KRUGER STREET, STRAIGHT INTO THE RANK,		
12.3	2100GN2100F510052999 - FROM PAULPIETERSBURG TO NEWCASTLE FROM PAULPIETERSBURG TAXI RANK AT KRUGER STREET, TURN RIGHT TO JOUBERT STREET, TURN RIGHT TO KERK STREET, TURN LEFT TO HIGH STREET, JOIN R33, STRAIGHT ON WITH R33, TURN RIGHT TO R34, PASS OSIZWENI, AND DROP PASSENGERS, PASS MADADENI AND DROP PASSENGERS, STRAIGHT WITH VOORTREKKER STREET, TURN LEFT WITH KERK STREET AND TURN RIGHT WITH ALLEN STREET, STRAIGHT TO NEWCASTLE TAXI RANK, DROP AND PICK PASSENGERS.		
12.4	2100GN21004R10053000 - PAULPIETERSBURG TO DURBAN FROM PAULPIETERSBURG TAXI RANK AT KRUGER STREET TO DURBAN, TURN RIGHT TO JOUBERT STREET, TURN RIGHT TO KERK STREET, TURN LEFT TO HIGH STREET TO JOIN R33, PASS STILWATER, STRAIGHT INTO R33 TO DUNDEE, TURN RIGHT INTO R33, PASS POMEROY AND DROP PASSENGERS, PASS TUGELA FERRY TAXI RANK AND DROP PASSENGERS, PASS COLENSO ROAD INTO R4, TURN LEFT R33 INTO COKEY STREET, STRAIGHT INTO THE RANK AND DROP PASSENGERS PASS COLENSO STREET INTO R4, TURN LEFT R33, THROUGH TO NEW HANOVER AND DROP PASSENGERS, PASS PIETERMARITZBURG AND DROP PASSENGERS, PASS MARIANHILL TOLL PLAZA, INTO R3, STRAIGHT TO DURBAN PASS N3 OR M4 AND R102, PASS NORTH COAST, STRAIGHT TO ALICE STREET, TURN LEFT TO UMGENI ROAD, INTO R02, STRAIGHT INTO FYNNE STREET, THROUGH INTO NEW DURBAN STATION, DROP AND PICK PASSENGERS.		
12.5	2207J92207J900052972 - BILANYONI TO PAULPIETERSBURG FROM PIENSRAND ROAD P271, VIA NGWANYA, TURN LEFT TO JOIN R33, STRAIGHT INTO MARK STREET, TURN LEFT INTO HIGH STREET, TURN LEFT INTO KRUGER STREET RIGHT INTO TAXI RANK, PICK AND DROP PASSENGERS.		
12.6	2207J92207J900052976 - APPROVED TAXI RANK AT LUJOJWANA TO APPROVED TAXI RANK IN PAULPIETERSBURG. FROM LUJOJWANA, PIENSRAND ROAD P271, TURN LEFT TO JOIN R33, STRAIGHT INTO MARK STREET, TURN LEFT INTO JOUBERT STREET, TURN RIGHT INTO THE TAXI RANK, DROP AND PICK PASSENGERS.		
12.7	2207J92207J900052969 - BHADENI TO PAULPIETERSBURG FROM PIENSRAND ROAD P271, TURN LEFT INTO HIGH STREET, TURN LEFT INTO KRUGER STREET INTO THE TAXI RANK, PICK AND DROP PASSENGERS. FROM PIENSRAND ROAD P271, TURN LEFT TO JOIN R33, STRAIGHT TO MARK STREET, TURN LEFT INTO JOUBERT STREET, TURN RIGHT INTO KERK STREET, TURN RIGHT INTO THE TAXI RANK AT KRUGER STREET, DROP AND PICK PASSENGERS.		
12.8	2207J92207J900052970 - MDWADLAZA TO PAULPIETERSBURG FROM MDWADLAZA INTO PIENSRAND P271, TURN LEFT TO JOIN R33, STRAIGHT INTO MARK STREET TURN INTO JOUBERT		
12.9	2207J92207J900052973 - DUMBE TO PAULPIETERSBURG FROM DUMBE LOCATION TURN RIGHT TO JOIN R33, STRAIGHT INTO MARK STREET, TURN LEFT INTO HIGH STREET, TURN LEFT INTO KRUGER STREET, RIGHT INTO THE TAXI RANK, PICK AND DROP PASSENGERS		
12.10	2207J92207J900052974 - NKEMBENI TO PAULPIETERSBURG FROM APPROVED TAXI RANK AT NKEMBENI TO APPROVED TAXI RANK IN PAULPIETERSBURG FROM PIENSRAND ROAD P271 TURN LEFT TO JOIN PAULPIETERSBURG FROM THOLAKELE JOIN PIENSRAND ROAD P271, TURN LEFT TO JOIN R33, STRAIGHT INTO MARK STREET, TURN INTO HIGH STREET, TURN LEFT INTO KRUGER STREET, RIGHT INTO THE TAXI RANK, DROP AND PICK PASSENGERS FROM PIENSRAND ROAD P271, TURN LEFT TO JOIN R33, STRAIGHT TO MARK STREET, TURN INTO JOUBERT STREET, TURN RIGHT INTO KERK STREET TURN RIGHT INTO THE TAXI RANK, PICK AND DROP PASSENGERS		
12.11	2207J92207J900052975 - LONGRIDGE TO PAULPIETERSBURG FROM APPROVED TAXI RANK AT LONGRIDGE TURN LEFT TO JOIN R33, STRAIGHT TO PAULPIETERSBURG, TURN LEFT TO HIGH STREET, TURN RIGHT INTO KRUGER STREET, STRAIGHT INTO THE RANK, DROP AND PICK PASSENGERS		
12.12	2207J92207J900052977 - MANGOSUTHU TO PAULPIETERSBURG FROM MANGOSUTHU INTO PIENSRAND ROAD P271, TURN LEFT TO R33, STRAIGHT INTO MARK STREET, TURN INTO JOUBERT STREET, TURN RIGHT INTO TAXI RANK, DROP AND PICK PASSENGERS		
12.13	2207J92207J900052978 - OPHUZANE TO PAULPIETERSBURG FROM OPHUZANE, JOIN PIENSRAND ROAD P271, TURN LEFT TO JOIN R33, STRAIGHT INTO MARK STREET, TURN INTO JOUBERT STREET, TURN RIGHT INTO KERK STREET, TURN RIGHT INTO THE TAXI RANK, DROP AND PICK PASSENGERS		
12.14	2207J92207J900052979 - THOLAKELE TO PAULPIETERSBURG FROM APPROVED TAXI RANK IN THOLAKELE, JOIN PIENSRAND ROAD P271, TURN LEFT TO JOIN R33 STRAIGHT INTO MARK STREET, TURN LEFT INTO HIGH STREET, TURN LEFT INTO KRUGER STREET, INTO THE RANK, PICK AND DROP PASSENGERS		
12.15	2207J92207J900052980 - UBIVANYANA TO PAULPIETERSBURG FROM UBIVANYANA TURN LEFT TO JOIN R33, STRAIGHT TO PAULPIETERSBURG, TURN LEFT TO HIGH STREET, TURN RIGHT INTO KRUGER STREET, STRAIGHT INTO THE RANK, PICK AND DROP PASSENGERS		
12.16	2207J92207J900052981 - KLEMPSLUST TO PAULPIETERSBURG FROM APPROVED TAXI RANK KLEMPSLUST TURN LEFT TO JOIN R33, STRAIGHT TO PAULPIETERSBURG, TURN LEFT TO HIGH STREET, TURN RIGHT INTO KRUGER STREET, STRAIGHT INTO THE RANK, DROP AND PICK PASSENGERS		
12.17	2100GN2207J510055221 - PAULPIETERSBURG TO VRYHEID FROM TAXI RANK PAULPIETERSBURG TO VRYHEID, STRAIGHT TO NATAL SPAR, TURN RIGHT INTO R33, RIGHT INTO TAXI RANK IN VRYHEID.		



transport

Department:
Transport
Province of KwaZulu-Natal

GAZETTE

LGKZNG04-2021-MAY

REGION: ALL

1)	Application Number: APP0129353	2)	Gazette Number: LGKZNG04-2021-MAY
3)	Applicant: SG NDLELA ID NO. 4501070266088 Association: TUGELA FERRY TAXI ASSOCIATION	4)	Applicant Address: P.O BOX 30 TUGELA FERRY 3010
5)	Existing Licence Holder: MP NDLELA ID NO. 4804115705080	6)	Existing Licence Holder Address: P.O BOX 30 TUGELA FERRY KWAZULU-NATAL 3010
7)	Type of application: DECEASED TRANSFER	8)	Operating Licence Number: LGKZN0203000419
9)	Vehicle Type: MINIBUS	10)	1 X 15 (SEATED) + 0 (STANDING)
11)	Region: UMZINYATHI		
12.1	2202C722068T10052777 - TUGELA FERRY TO PIETERMARITZBURG FROM APPROVED TAXI RANK IN TUGELA FERRY INTO R3 PASS GREYTOWN, PASS NEW HANOVER INTO OLD GREYTOWN ROAD INTO PIETERMARITZBURG TAXI RANK, RETURN ALONG FORWARD ROUTE IN REVERSE.		
12.2	2202DH2202DH00052779 - FROM TUGELA FERRY TAXI RANK TO POINT WITHIN THE PROVINCE OF KZN ONLY. NO PICKING UP OR SETTING DOWN OF PASSENGERS EN ROUTE.		
12.3	2202DH2202C710052780 - TUGELA FERRY TO GREYTOWN FROM APPROVED TAXI RANK IN TUGELA FERRY INTO R3 ROADS, PASS KEATES DRIFT - INTO GREYTOWN TAXI RANK RETURN ALONG THE SAME ROUTE.		
12.4	2202DH2202DH00052781 - TUGELA FERRY TO POMEROY FROM APPROVED TAXI RANK IN TUGELA FERRY INTO R3 AND PROCEED TO POMEROY TAXI RANK, RETURN ALONG THE SAME ROUTE.		
12.5	2202DH2206LS10052782 - TUGELA FERRY TO DURBAN FROM APPROVED TAXI RANK IN TUGELA FERRY INTO R3 PASS GREYTOWN PASS NEW HANOVER INTO OLD GREYTOWN ROAD INTO N8 DROP OFF PASSENGERS ONLY AT PINETOWN M3, BACK INTO N3 INTO ALICE STREET DROP AND LOAD PASSENGERS, RETURN ALONG THE FORWARD ROUTE IN RESERVE.		
12.6	2202DH1205GJ10052783 - TUGELA FERRY TO JOHANNESBURG: FROM APPROVED RANK IN TUGELA FERRY PASS POMEROY, DUNDEE PASS NEW CASTLE PASS VOLKSRUST, STANDERTON PASS BALFOUR INTO HEIDELBURG INTO N3 PROCEED TO JOHANNESBURG TAXI RANK OFFLOAD, LOAD AND RETURN ALONG THE FORWARD ROUTE IN RESERVE.		
12.7	196RCN8500T636 - FROM TUGELA FERRY TAXI RANK TURN LEFT INTO R33, FOLLOW R33 PASS CWAKA, PASS POMEROY, PASS HELPMKAAR POLICE STATION, CARRY ON WITH R33 TO WILSON STREET TILL SECOND ROBOTS, TURN LEFT INTO WILSON STREET, TURN WITH VICTORIA STREET, THEN TURN LEFT TO DUNDEE TAXI RANK, DROP OFF AND PICK UP AND RETURN BACK WITH PASSENGERS USING THE SAME ROUTE.		
12.8	196RCN8500T660 - FROM TUGELA FERRY TAXI RANK TURN RIGHT INTO R33 PASS HOSPITAL, PASS NGIDI PICK UP AND DROP OFF PASS CWAKA THEN TURN LEFT WITH P281, PASS GUNJANA PICK AND DROP AT MILWENI AREA OR MZWENI AND RETURN WITH THE PASSENGERS USING THE SAME ROUTE		
12.9	196RCN8500T620 - FROM TUGELA FERRY TAXI RANK, TURN LEFT WITH R33 TO KWA-KOPI, THEN KWAKOPI TURN RIGHT WITH P128 PASS MBANGWENI OPHATE, OPHATE, THEN TURN LEFT WITH P73 TO R74, THEN TURN RIGHT WITH R74 STRAIGHT TO RETIEF STREET, THEN TURN LEFT WITH RETIEF, TURN LEFT WITH BELL STREET, TURN RIGHT WITH VOORTREKKER STREET TO WEENEN TAXI RANK DROP OFF AND RETURN BACK WITH PASSENGERS USING THE SAME ROUTE.		
12.10	196RCN8500T644 - FROM TUGELA FERRY TAXI RANK TURN LEFT INTO R33, FOLLOW R33, TURN RIGHT INTO P1272 PASS SIVIVANENI PICK AND DROP, PASS MANDLENI, PICK UP AND DROP PASS KWAPARAFFINI STRAIGHT TO MANDLENI DROP OFF AND PICK UP AND RETURN USING THE SAME ROUTE		
12.11	196RCN8500T628 - FROM TUGELA FERRY TAXI RANK TURN LEFT INTO R33, FOLLOW R33 TO KWAKOPI TILL D1267, THEN TURN RIGHT INTO D1267 PASS KWANXAMALALA MADULANENI AND MHLANGWENI, THEN TURN LEFT INTO P161 STRAIGHT TO R74 THEN TURN WITH R74, THEN TURN RIGHT INTO D276 STRAIGHT TO THE RANK DROP OFF AND RETURN BACK WITH PASSENGERS USING THE SAME ROUTE.		
12.12	196RCN8500T652 - FROM TUGELA FERRY TAXI RANK TURN RIGHT WITH R33 PASS HOSPITAL TO NGIDI, THEN TURN WITH D1363 PASS STHUBENI PICK UP AND DROP PASS GUNJANA UP TO MLILWENI AREA OF MZWENI DROP OFF AND PICK UP AND RETURN BACK USING THE SAME ROUTE UP TO TUGELA FERRY TAXI RANK.		



transport

Department:
Transport
Province of KwaZulu-Natal

GAZETTE

LGKZNG04-2021-MAY

REGION: ALL

1)	Application Number: APP0129354	2)	Gazette Number: LGKZNG04-2021-MAY
3)	Applicant: MA NDAWONDE ID NO. 5401075655089 Association: GREYTOWN TAXI ASSOCIATION	4)	Applicant Address: 56 CATHEART STREET GREYTOWN 3250
5)	Existing Licence Holder: NOT APPLICABLE ID NO. NOT APPLICABLE	6)	Existing Licence Holder Address: NOT APPLICABLE
7)	Type of application: NEW OPERATING LICENCE	8)	Operating Licence Number: LKNKN0116540
9)	Vehicle Type: MINIBUS	10)	1 X 15 (SEATED) + 0 (STANDING)
11)	Region: UMGUNGUNDLOVU		
12.1	21006S21004R10054506 - GREYTOWN TO DURBAN FROM TAXI RANK IN GREYTOWN, PROCEED ALONG R33, TURN LEFT M20 PIETERMARITZBURG, TURN LEFT TO M13A TO PINETOWN, JOIN CITY M31, JUMP THE ROBOT, OFFLOADING PASSENGERS, CONTINUE, TURN RIGHT TO LEOPOLD STREET, TURN LEFT M13, JOIN N3, PROCEED ALONG TO ALICE RANK NO 22, OFFLOADING AND LOADING PASSENGERS, TURN RIGHT ALICE STREET, TURN RIGHT AGAIN TO JOIN R33 TO GREYTOWN, SERGEANT STREET RANK.		
12.2	2202C72202EN10054514 - GREYTOWN TO ESTCOURT FROM APPROVED TAXI RANK IN GREYTOWN TO APPROVED TAXI RANK IN ESTCOURT DESCRIPTION: FROM TAXI RANK IN GREYTOWN, BELL STREET, TURN LEFT INTO DURBAN STREET, PROCEED ALONG, OFFLOADING AND LOADING PASSENGERS ALONG THE ROUTE, TURN RIGHT INTO R103 ROAD, PASS MOOI-RIVER, OFFLOADING AND LOADING ALONG TO R103, CONTINUE TO ESTCOURT, JOIN LORM STREET, TURN RIGHT TO DRUMMON STREET, TURN RIGHT TO CONNOR STREET, TURN LEFT INTO ALEXANDRA STREET, INTO RANK, OFFLOADING AND LOADING PASSENGERS, RETURN THE SAME ROUTE TO GREYTOWN, SERGEANT STREET TAXI RANK.		
12.3	2202C722068T10054519 - GREYTOWN TO PIETERMARITZBURG APPROVED TAXI RANK IN GREYTOWN TO APPROVED TAXI RANK IN PIETERMARITZBURG. DESCRIPTION: PROCEED ALONG SERGEANT STREET, TURN LEFT TO SHEPSTONE STREET, PROCEED ALONG THE ROUTE TO JOIN R33, PASS SEVEN OAKS, LOADING AND OFFLOADING PASSENGERS ONLY, CONTINUE TO MPOLWENI, OFFLOADING ONLY, CONTINUE ALONG THE R33 TO PIETERMARITZBURG, JOIN CHURCH STREET TO MARKET SQUARE, OFFLOADING PASSENGERS, RETURN TO MASUKWANA TAXI RANK, DORPSPRUIT K.P. 00033, LOADING OF PASSENGERS, RETURN ALONG THE SAME ROUTE, OFFLOADING PASSENGERS TO GREYTOWN, SERGEANT STREET TAXI RANK.		
12.4	2202C72202C700054521 - APPROVED TAXI RANK IN GREYTOWN TO APPROVED TAXI RANK IN DALTON DESCRIPTION: FROM TAXI RANK IN GREYTOWN, PROCEED ALONG SERGEANT STREET, TURN LEFT INTO SHEPSTONE STREET, PROCEED ALONG THE ROUTE, JOIN R33, PASS SEVEN OAKS, ALONG R33, TURN LEFT INTO DALTON 63, JOIN R614, TURN RIGHT TO R614 TO DALTON TAXI RANK, OFFLOADING AND LOADING PASSENGERS, RETURN TO R614 TO NEW HANOVER, OFFLOADING PASSENGERS ONLY, RETURN TO R33 TO GREYTOWN, SERGEANT STREET TAXI RANK.		
12.5	2202C72207KA00054525 - GREYTOWN TO KRANSKOP FROM TAXI RANK IN GREYTOWN, BELL STREET, TURN RIGHT INTO DURBAN STREET, PROCEED ALONG TO R74, PASS AHRENS, OFFLOADING AND LOADING PASSENGERS, CONTINUE ALONG WITH R74, TURN LEFT AGAIN TO KRANSKOP TAXI RANK, OFFLOADING AND LOADING PASSENGERS, RETURN WITH THE SAME ROUTE TO SERGEANT STREET TAXI RANK		
12.6	2202C722027Q10054527 - GREYTOWN TO STANGER FROM TAXI RANK IN GREYTOWN, BELL STREET, TURN RIGHT INTO DURBAN STREET, PROCEED ALONG TO R74, DIRECT TO STANGER, OFFLOADING AND LOADING PASSENGERS IN STANGER TAXI RANK, RETURN TO GREYTOWN TAXI RANK, WITH SAME ROUTE		
12.7	2202C72202C700054529 - GREYTOWN TO MATIMATOLO FROM TAXI RANK IN GREYTOWN, BELL STREET, TURN RIGHT TO DURBAN STREET, ALONG TO R74 ALONG TO TURN RIGHT D518, JOIN AND TURN RIGHT D518 TO MATIMATOLO, OFFLOADING AND LOADING PASSENGERS AND RETURN TO GREYTOWN, SERGEANT STREET TAXI RANK WITH SAME ROUTE.		



transport

Department:
Transport
Province of KwaZulu-Natal

GAZETTE

LGKZNG04-2021-MAY

REGION: ALL

1)	Application Number: APP0129357	2)	Gazette Number: LGKZNG04-2021-MAY
3)	Applicant: TN NGCAMU ID NO. 8909155695087 Association: STANGER TAXI OWNERS ASSOCIATION	4)	Applicant Address: 1029 THEMENI AREA KWADUKUZA 4450
5)	Existing Licence Holder: PM NGCAMU ID NO. 8402195721089	6)	Existing Licence Holder Address: P OP BOX 4555 KWADUKUZA 4450
7)	Type of application: NORMAL TRANSFER	8)	Operating Licence Number: LGKZN0903000678
9)	Vehicle Type: MINIBUS	10)	1 X 15 (SEATED) + 0 (STANDING)
11)	Region: ILEMBE		
12.1	22027Q2206W100191815 - STANGER TO DARNALL FROM STANGER TAXI RANK AT THE CORNER OF CATO STREET AND BALCOMB STREET, TURN LEFT INTO BALCOMB STREET, TURN RIGHT INTO GLEDOWMILL ROAD, TURN LEFT INTO R102 TURN LEFT INTO D159 CROSS RAILWAY BRIDGE (PICK AND DROP PASSENGERS) PROCEED AND TURN RIGHT, CROSS A BRIDGE TOWARDS HULLET SUGARMILL DROP OFF AND PICK UP PASSENGERS AT THE CORNER OF NALLAH AND SAMARDEE ROAD I DARNALL.		
12.2	22027Q2209QU10191818 - STANGER TO MANDENI. FROM STANGER TAXI RANK AT THE CORNER OF CATO AND BALCOMB STREET, TURN LEFT INTO BALCOMB STREET, TURN RIGHT INTO GLEDOWMILL ROAD, TURN LEFT TO JOIN R102 PROCEED PASSING NEWGEUDELAND, DARNAL, ZINKWAZI, FORT PEARSON TUGELA, TURN LEFT TO JOIN D258 PROCEED AND TURN RIGHT INTO P459 PROCEED AND TURN LEFT AT THE SET OF ROBOTS, PROCEED AND TURN LEFT INTO MANDENI TAXI RANK, DROP OFF PASSENGERS AND PICK UP PASSENGERS TO STANGER TAXI RANK USING THE SAME ROUTE.		
12.3	22027Q22068T10191820 - STANGER TO PIETERMARITZBURG. FROM STANGER TAXI RANK RIGHT AT THE CORNER OF CATO AND BALCOMB STREET, TURN RIGHT INTO BALCOMB STREET, TURN LEFT INTO CATO STREET, TURN RIGHT INTO MAHTMA GHANDI STREET WHICH BECOMES ALBERT LUTHULI STREET, JOIN R4, PASS MAPHUMULO, PASS KRANSKOP AND PROCEED WITH R74 PROCEED AND TURN LEFT INTO R33 PROCEED PASSING SEVEN OAK, PASS NEW HANOVER PROCEED WITH R33 AND TURN LEFT TO BHAMBATHA ROAD WHICH BECOMES DR CHOTA MOTALA ROAD BECOMING CHURCH STREET TURN LEFT TO PIETERMARITZBURG TAXI RANK (DROP OFF AND PICK UP PASSENGERS TO STANGER TAXI RANK USING THE SAME ROUTE).		
12.4	22027Q2201EM10191823 - STANGER TO MANGUZI FROM STANGER TAXI RANK AT THE CORNER OF CATO STREET AND BALCOMB STREET, TURN LEFT INTO BALCOMB STREET, TURN RIGHT INTO GLEDOWMILL ROAD, TURN LEFT INTO R102 PASSING MANDINI, GINGINDLOVU AND TURN LEFT INTO R66, TURN RIGHT INTO R102 TO MTHUNZINI, PASS MTUNZINI, PASS EMPANGENI USING R102 JOIN N2 TO MTUBATUBA PASS HLUHLUWE, PASS MKHUZE, TURN RIGHT INTO R22/1 PASS JOZINI PROCEED AND TURN RIGHT INTO P55/2 PROCEED TO OPHONDWENI AND DROP OFF PASSENGERS PROCEED AND JOIN R22, PROCEED UNTIL MANGUZI THEN TURN RIGHT INTO MANGUZI TAXI RANK (DROP OFF AND PICK UP PASSENGERS AND BACK TO STANGER TAXI RANK)		
12.5	22027Q2202HJ00191826 - STANGER TO BALLITO BAY. FROM STANGER TAXI RANK AT THE CORNER OF CATO AND BALCOMB STREET, TURN LEFT INTO BALCOMB STREET, TURN RIGHT INTO GLEDOWMILL ROAD, TURN RIGHT INTO R102 PASS NTSRAWINI, MELLVILLE, GROUTVILLE START PICKING UP AND DROPPING OFF AT ETETE PROCEED TO SHAKASKRAAL RAILWAY STATION (PICK AND DROP) PROCEED AND TURN LEFT INTO SALT ROCK ROAD CROSS N2 FREEWAY PROCEED PASS SIZANI SCHOOL, PASS SHELL GARAGE, PASS SALT ROCK HOTEL, JOIN DOLPHIN CRESCENT ROAD, JOIN OCEAN DRIVE, JOIN DOLPHIN CRESCENT PROCEED AND TURN RIGHT INTO COMPENSATION BEACH BOULEVARD ROAD PROCEED AND TURN INTO TAXI STOP NEXT TO SPAR (DROP OFF AND PICK UP PASSENGERS), RETURN USING COMPENSATION BEACH ROAD, TURN LEFT TO JOIN HAWKINS ROAD, LEFT INTO BALLITO DRIVE PASS CALTEX GARAGE PROCEED TO A TRAFFIC CIRCLE AND TURN LEFT INTO BALLITO BUSINESS PARK (DROP OFF AND PICK UP PASSENGERS) RETURN TO STANGER TAXI RANK USING BALLITO DRIVE TURN LEFT TO JOIN N2 PROCEED TURN LEFT TO JOIN SALT ROCK ROAD, TURN RIGHT TO JOIN R102 PASS UMHLALI POLICE STATION, PASS STANGER POLICE STATION JOIN ALBERT LUTHULI STREET, TURN RIGHT INTO BALCOMB STREET AND TURN LEFT INTO STANGER TAXI RANK (DROP OFF AND PICK UP PASSENGERS).		
12.6	K2NNRBCB601NS112332 - STANGER TO NTSRAWINI FROM STANGER TAXI RANK TURN RIGHT TO BALCOMB STREET TURN LEFT INTO CHIEF ALBERT STREET PROCEED STANGER PASSING POLICE STATION JOIN R102 TURN RIGHT AT GLEDOW CROSSING AND TURN RIGHT INTO NTSRAWINI AREA THEN LEFT AT MAGANGA COTTAGE TO DROP AND PICK PASSENGERS AND RETURN TO STANGER TAXI RANK ON THE SAME.		
12.7	K2NNRBCB601NS112952 - STANGER TO SHEFIELD FROM STANGER TAXI RANK TURN LEFT TO BALCOMB STREET TURN RIGHT TO GLEDOW MILL ROAD PROCEED AND TURN RIGHT TO JOIN R102 ALONG R102 TURN LEFT SALT ROCK ROAD AND CROSSOVER N2 FREEWAY INTO SHEFIELD BEACH ROAD PROCEED SHEFIELD BEACH ROAD DROP OFF PASSENGERS PASSING CBD TO BP GARAGE TO SHEFIELD BEACH DROP OFF AND PICK UP PASSENGERS AND RETURN TO STANGER TAXI RANK ON THE SAME ROUTE.		
12.8	K2NNRBCB601NS112704 - STANGER TO TINLEY MANOR FROM STANGER TAXI RANK LEFT INTO BALCOMB STREET TURN LEFT INTO CHIEF ALBERT LUTHULI STREET PROCEED PASSING STANGER POLICE STATION TURN RIGHT TO JOIN R102 TURN LEFT TINLEY MANOR ROAD PASS UNDERNEATH THE BRIDGE PROCEED STRAIGHT TO TINLEY MANOR PICK UP AND DROP OFF AND PICK UP PASSENGERS AND RETURN TO STANGER TAXI RANK ON THE SAME ROUTE.		
12.9	K2NNRBCB601NS112363 - STANGER TO THEMENI ONE FROM STANGER TAXI RANK TURN LEFT TO BALCOMB STREET TURN RIGHT TO R102, TURN LEFT BEFORE PASSING GROUTVILLE HIGH SCHOOL THEN INTO D226 AT THEMENI ONE (MJOISTY STOP) TO DROP OFF AND PICK UP PASSENGERS AND RETURN TO STANGER TAXI RANK ON THE SAME ROUTE		
12.10	K2NNRBCB601NS112797 - STANGER TO MTUBATUBA FROM STANGER TAXI RANK LEFT ONTO BALCOMB STREET TURN RIGHT INTO GLEDOW MILL ROAD LEFT INTO R102 RIGHT INTO R74 PROCEED TO JOIN N2 NORTH FREEWAY PASS MTHUNZINI TOLL PLAZA, PROCEED UNTIL TURN RIGHT TO JOIN TO JOIN R18 TURN LEFT TO INYATHI ROAD AND TURN RIGHT INTO MTUBATUBA TAXI RANK, DROP OFF AND PICK UP RETURN TO STANGER TAXI RANK ON THE SAME ROUTE.		
12.11	K2NNRBCB601NS112394 - STANGER TO GLEDOW MILL FROM STANGER TAXI RANK TURN LEFT TO BALCOMB STREET TURN RIGHT INTO GLEDOW MILL ROAD CROSS R102 THEN PROCEED ALONG GLEDOW MILL ROAD PASSING GLEDOW SUGAR MILL DROP OFF PASSENGERS TO GLEDOW MINI MARKET AND DROP OFF AND PICK UP PASSENGERS PROCEED TO GLEDOW MILL MINI MARKET AND DROP OFF AND PICK UP PASSENGERS AND RETURN TO STANGER TAXI RANK IN THE SAME ROUTE.		
12.12	K2NNRBCB601NS112425 - STANGER TO BLYTHEDALE BEACH FROM STANGER TAXI RANK TURN LEFT INTO BALCOMB STREET, RIGHT INTO GLEDOW MILL ROAD TURN LEFT INTO R102 TURN RIGHT INTO R74 PROCEED TO BLYTHEDALE BEACH TO DROP OFF AND PICK UP PASSENGERS AND RETURN TO STANGER TAXI RANK ON THE SAME ROUTE.		
12.13	K2NNRBCB601NS113076 - STANGER TO TETE FROM STANGER TAXI RANK TURN INTO BALCOMB STREET TURN LEFT INTO CHIEF ALBERT LUTHULI PROCEED PASSING STANGER POLICE STATION TURN RIGHT R102 PROCEED TURN RIGHT TETE TOWNSHIP DROP OFF AND PICK UP PASSENGER AND RETURN TO STANGER TAXI RANK ON THE SAME ROUTE.		



transport

Department:
Transport
Province of KwaZulu-Natal

GAZETTE

LGKZNG04-2021-MAY

REGION: ALL

12.14	KZNNRBCB601NS112983 - STANGER TO GREYTOWN FROM STANGER TAXI RANK TURN LEFT INTO BELCOMB STREET TURN LEFT INTO GLEDOW MILL ROUTE, RIGHT INTO KING SHAKA STREET LEFT INTO R74, PROCEED AND TURN LEFT INTO DURBAN STREET INTO GREYTOWN TAXI RANK DROP OFF AND PICK UP PASSENGERS RETURN TO STANGER TAXI RANK ON THE SAME ROUTE.
12.15	KZNNRBCB601NS113138 - STANGER TO SHOMBELA FROM STANGER TAXI RANK TURN INTO BALCOMB STREET TURN LEFT INTO CHIEF ALBERT STREET PASSING STANGER POLICE STATION TURN INTO R102 TURN RIGHT TO ZIHLABATHINI PASSING LLOYD SCHOOL TURN LEFT PROCEED TO SHOMBELA TOWNSHIP DROP OFF AND PICK UP PASSENGER AND RETURN TO STANGER TAXI RANK ON THE SAME ROUTE.
12.16	KZNNRBCB601NS113169 - STANGER TO NKOBONGO FROM STANGER TAXI RANK TURN INTO BALCOMB STREET TURN LEFT INTO CHIEF ALBERT STREET PASSING STANGER POLICE STATION TURN INTO R102 TURN RIGHT INTO CEMETERY ROAD PROCEED TO NKOBONGO TOWNSHIP DROP OFF AND PICK UP PASSENGER AND RETURN TO STANGER TAXI RANK ON THE SAME ROUTE.
12.17	KZNNRBCB601NS112456 - STANGER TO NEWGEELERLAND FROM STANGER TAXI RANK LEFT BALCOMB STREET, TURN RIGHT TO GLEDOW MILL ROAD TURN RIGHT TO R102 TURN RIGHT INTO NEW GEELERLAND AND DROP OFF AND PICK UP PASSENGERS AND RETURN TO STANGER TAXI RANK ON THE SAME ROUTE.
12.18	KZNNRBCB601NS113200 - STANGER TO SHAKASKRAAL (NKOBONGO) FROM STANGER TAXI RANK TURN INTO BALCOMB STREET TURN LEFT INTO CHIEF ALBERT STREET PASSING STANGER POLICE STATION TURN INTO R102 INTO SHAKASKRAAL CBD TURN RIGHT INTO SCHOOL ROAD PROCEED TO NKOBONGO TOWNSHIP DROP OFF AND PICK UP PASSENGER AND RETURN TO STANGER TAXI RANK ON THE SAME ROUTE.
12.19	KZNNRBCB601NS113231 - STANGER TO GROUTVILLE FROM STANGER TAXI RANK TURN INTO BALCOMB STREET TURN LEFT INTO CHIEF ALBERT STREET PASSING STANGER POLICE STATION TURN RIGHT TO JOIN R102 PASSING NONHLEVU HIGH SCHOOL AT GROUTVILLE DROP OFF AND PICK UP PASSENGER AND TURN RIGHT TO R93 AT GROUTVILLE DROP OFF AND PICK UP PASSENGERS AND RETURN TO STANGER TAXI RANK ON THE SAME ROUTE.
12.20	KZNNRBCB601NS112487 - STANGER TO SHAKAVILLE FROM STANGER TAXI RANK TURN LEFT TO BALCOMB STREET TURN LEFT INTO GLEDOW MILL ROAD TURN RIGHT INTO KING SHAKA, TURN LEFT INTO MAHATMA GANDI ROAD TURN RIGHT INTO CATO STREET ALONG SHAKAVILLE, DROP OFF PASSENGER AND PICK UP TURN LEFT TO BAUHINIA RIGHT INTO SHAKAVILLE STREET LEFT TO SCHOOL STREET LEFT TO MDIMA RIGHT TO MAFAVUKE, RIGHT TO NOBAMBA RIGHT TO MFECANE AND DROP OFF AND PICK UP PASSENGERS AND RETURN TO STANGER TAXI RANK ON THE SAME ROUTE.
12.21	KZNNRBCB601NS113417 - STANGER TO NYATHIKAZI FROM STANGER TAXI RANK TURN INTO BALCOMB STREET TURN RIGHT GLEDOW MILL ROAD, TURN LEFT INTO R102, TURN LEFT TO DARNALL ROAD, TURN LEFT AND PROCEED NYATHIKAZI PROCEED TO NYATHIKAZI DROP OFF AND PICK UP PASSENGER AND RETURN TO STANGER TAXI RANK ON THE SAME ROUTE.
12.22	KZNNRBCB601NS113479 - STANGER TO HLOMENDLINI. FROM STANGER TAXI RANK TURN LEFT INTO BALCOMB STREET TURN RIGHT INTO GLEDOW MILL ROAD, TURN LEFT INTO R102 PROCEED, TURN LEFT BOWOOD ROAD PASS BP GARAGE PROCEED HLOMENDLINI TOWNSHIP DROP OFF AND PICK UP PASSENGERS AND RETURN TO STANGER TAXI RANK ON THE SAME ROUTE.
12.23	KZNNRBCB601NS112518 - STANGER TO LINDELANI FROM STANGER TAXI RANK RIGHT INTO BALCOMB STREET LEFT INTO GLEDOW MILL ROAD, TURN RIGHT INTO KING SHAKA PROCEED INTO DOESBURG ROAD, LEFT INTO LINDELANI ROAD DROP OFF AND PICK UP PASSENGERS AND RETURN TO STANGER TAXI RANK ON THE SAME ROUTE.
12.24	KZNNRBCB601NS112580 - STANGER TO CHARLOTTEDALE FROM STANGER TAXI RANK, TURN RIGHT INTO GLEDOW MILL ROAD, TURN RIGHT INTO R102 PROCEED ALONG R102, TURN LEFT AND PASS GROUTVILLE CLINIC PASS ALDENVILLE PRIMARY SCHOOL PASS THE CHARLOTTEDALE RAILWAY STATION, TURN LEFT TO CHARLOTTEDALE INFORMAL SETTLEMENT, PICK UP AND DROP PASSENGERS AND RETURN TO STANGER TAXI RANK ON THE SAME ROUTE.
12.25	KZNNRBCB601NS112611 - STANGER TO CRANBROOK FROM STANGER TAXI RANK RIGHT TO BALCOMB STREET LEFT TO CHIEF ALBERT STREET PROCEED PASSING STANGER POLICE STATION, TURN RIGHT TO R102 PASSING CRANBROOK ROAD PROCEED ALONG CRANBROOK ROAD AND PASS ZILUNGISELE PRIMARY SCHOOL AND MGIGIMBE PRIMARY SCHOOL BOTH ON THE LEFT AND AT CRANBROOK PICK AND DROP PASSENGERS AND RETURN TO STANGER TAXI RANK ON THE SAME ROUTE.
12.26	KZNNRBCB601NS112642 - STANGER TO GROUTVILLE FROM STANGER TAXI RANK TURN RIGHT TO BALCOMB STREET AND LEFT TO ALBERT LUTHULI STREET JOIN R102 PROCEED AND TURN RIGHT TO NOKUKHANYA LUTHULI STREET PASS LUTHULI MUSEUM, TURN LEFT AT THE T JUNCTION PASS THE GRAVE YARD AT MELANDA TO DROP OFF AND PICK UP PASSENGERS AND RETURN TO STANGER TAXI RANK ON THE SAME ROUTE.
12.27	KZNNRBCB601NS112673 - STANGER TO ETHEMBENI TWO FROM STANGER TAXI RANK TURN LEFT TO BALCOMB STREET, RIGHT TO GLEDOW MILL ROAD, LEFT TO R102 TURN RIGHT TO JOIN R74 PROCEED STRAIGHT UNTIL YOU JOIN N2 SOUTH FREEWAY PROCEED AND TURN TO THE FIRST LEFT TURN OFF, TURN RIGHT TO R26 AND CROSS OVER N2 FREEWAY, TURN TO THE FIRST RIGHT PALM LAND PASSING B&B TO ETHEMBENI TWO DROP OFF AND PICK UP PASSENGERS AND RETURN TO STANGER TAXI RANK ON THE SAME ROUTE.
12.28	KZNNRBCB601NS112921 - STANGER TO DRIEFONTEIN FROM STANGER TAXI RANK, RIGHT BALCOMB STREET, TURN LEFT TO CHIEF ALBERT LUTHULI STREET PROCEED PASSING STANGER POLICE STATION, TURN RIGHT TO R102 PROCEED ALONG R102, TURN RIGHT ON COMPENSATION ROAD PROCEED TO DRIEFONTEIN TAXI RANK DROP AND PICK UP PASSENGERS AND RETURN TO STANGER TAXI RANK ON THE SAME ROUTE.
12.29	22027Q220HJ00197122 - STANGER TO BALLITO BAY. FROM STANGER TAXI RANK AT THE CORNER OF CATO AND BALCOMB STREET, TURN LEFT INTO BALCOMB STREET, TURN RIGHT INTO GLEDOW MILL ROAD, TURN RIGHT INTO R102 PASS NTSHAWINI, MELLVILLE, GROUTVILLE START PICKING UP AND DROPPING OFF AT ETETE PROCEED TO SHAKASKRAAL RAILWAY STATION (PICK AND DROP) PROCEED AND TURN LEFT INTO SALT ROCK ROAD CROSS N2 FREEWAY PROCEED PASS SIZANI SCHOOL, PASS SHELL GARAGE, PASS SALT ROCK HOTEL, JOIN DOLPHIN CRESCENT ROAD, JOIN OCEAN DRIVE, JOIN DOLPHIN CRESCENT PROCEED AND TURN RIGHT INTO COMPENSATION BEACH BOULEVARD ROAD PROCEED AND TURN INTO TAXI STOP NEXT TO SPAR (DROP OFF AND PICK UP PASSENGERS), RETURN USING COMPENSATION BEACH ROAD, TURN LEFT TO JOIN HAWKINS ROAD, LEFT INTO BALLITO DRIVE PASS CALTEX GARAGE PROCEED TO A TRAFFIC CIRCLE AND TURN LEFT INTO BALLITO BUSINESS PARK (DROP OFF AND PICK UP PASSENGERS) RETURN TO STANGER TAXI RANK USING BALLITO DRIVE TURN LEFT TO JOIN N2 PROCEED TURN LEFT TO JOIN SALT ROCK ROAD, TURN RIGHT TO JOIN R102 PASS UMHLALI POLICE STATION, PASS STANGER POLICE STATION JOIN ALBERT LUTHULI STREET, TURN RIGHT INTO BALCOMB STREET AND TURN LEFT INTO STANGER TAXI RANK (DROP OFF AND PICK UP PASSENGERS).



transport

Department:
Transport
Province of KwaZulu-Natal

GAZETTE

LGKZNG04-2021-MAY

REGION: ALL

1)	Application Number: APP0129360	2)	Gazette Number: LGKZNG04-2021-MAY
3)	Applicant: PT NGWENYA ID NO. 6803126161083 Association: NTUZUMA TAXI ASSOCIATION	4)	Applicant Address: P459 IMBIZA ROAD KWAMASHU 4360
5)	Existing Licence Holder: DR MBUYAZI ID NO. 6208245800084	6)	Existing Licence Holder Address: 12 INDEPENDENCE SQUARE MOUNR MORIAH DURBAN 4051
7)	Type of application: NORMAL TRANSFER	8)	Operating Licence Number: LGKZN1403002305
9)	Vehicle Type: MINIBUS	10)	1 X 13 (SEATED) + 0 (STANDING)
11)	Region: GREATER NORTH		
12.1	2206MY2206SA00049298 - NTUZUMA TO PHOENIX (UMHLANGA) FROM THE STARTING POINT (ITHENDELE DRIVE TAXI RANK) NEAR KWANOZAZA SHOPPING CENTRE ALONG ANY OF THE INNER CIRCLE ROUTES 1 TO 4 WITHIN NTUZUMA TOWNSHIP ALONG ITHENDELE DRIVE LEFT INTO NTUZUMA ACCESS ROAD INTO INDUSTRIAL PARK ROAD LEFT INTO PHOENIX HIGHWAY RIGHT INTO INTO M41 LEFT INTO UMHLANGA ROCKS DRIVE INTO LIGHTHOUSE ROAD LEFT INTO TANAGER WAY RIGHT INTO LAGOON DRIVE RIGHT INTO LIGHT HOUSE ROAD LEFT INTO AN ON RAMP TO THE M4 RIGHT INTO ARGYLE ROAD LEFT INTO UMGENI ROAD LEFT INTO UMGENI ROAD AND PROCEED TO THE RANK (S) AS PER ANY OF THE ROUTES (1.1 TO 1.5) ALTERNATIVE ROUTE ALONG THE M25 LEFT INTO THE N2 RIGHT INTO THE M41 AND PROCEED AS PER THE ABOVE ROUTE.		
12.2	2206S92206MY00049300 - KWAMASHU TO NTUZUMA FROM KWAMASHU MAIN TAXI RANK ON MALANDELA ROAD, INTO BHEJANE ROAD, LEFT INTO NYALA ROAD, INTO ITHENDELE DRIVE AND PROCEED TO THE INNER CIRCLE ROUTES WITHIN NTUZUMA AND TO THE RANK ON ITHENDELE DRIVE NEAR BHEKUZULU DRIVE. 6.1.1 ALTERNATIVE ROUTE FROM KWAMASHU MAIN TAXI RANK ON MALANDELA ROAD, INTO BHEJANE ROAD, LEFT INTO NYALA ROAD, INTO UNDIYAZANA GROVE, INTO INGCEBO DRIVE, RIGHT INTO IBHUCU DRIVE, RIGHT INTO UMBHALANE, RIGHT INTO IOHOBHE AVENUE, LEFT INTO ITHENDELE DRIVE AND PROCEED TO THE INNER CIRCLE ROUTES WITHIN NTUZUMA TAKE-OUT AND TO THE END POINT ON ITHENDELE DRIVE NEAR BHEKUZULU DRIVE. 6.2. BESTER'S TAXI RANK TO NTUZUMA FROM BESTER'S TAXI RANK, LEFT INTO NTUZUMA ACCESS ROAD, RIGHT INTO ITHENDELE DRIVE AND PROCEED TO ANY OF THE INNER CIRCLE ROUTE(S) 1 TO 4 ABOVE, AND TO THE END POINT ON ITHENDELE DRIVE AND BHEKUZULU DRIVE TAXI RANK. 6.3. KWAMASHU CROSSROADS TO NTUZUMA FROM KWAMASHU CROSSROADS TAXI RANK, LEFT INTO MALANDELA ROAD, LEFT INTO KWAMASHU HIGHWAY (M25), LEFT INTO NTUZUMA ACCESS ROAD, RIGHT INTO ITHENDELE DRIVE AND PROCEED TO ANY OF THE INNER CIRCLE ROUTE(S) 1 TO 4 ABOVE, UNTIL THE END POINT ON ITHENDELE NEAR BHEKUZULU DRIVE TAXI RANK.		
12.3	2206MY21004R00049295 - NTUZUMA TO DURBAN FROM ITHENDELE DRIVE TAXI RANK NEAR KWANOZAZA SHOPPING CENTRE ALONG ANY OF ROUTES (S) 1 TO 4 ABOVE INTO NTUZUMA ACCESS ROAD RIGHT INTO KWAMASHU HIGHWAY (M25) INTO NORTH COAST ROAD INTO UMGENI ROAD (PROCEED TO SOLDIER'S WAY AND TO SOLDIER'S WAY TAXI RANK OR RIGHT INTO LEOPOLD STREET RIGHT INTO WARWICK AVENUE INTO CENTENARY ROAD AND PROCEED TO CENTENARY ROAD TAXI RANK. FROM ITHENDELE DRIVE TAXI RANK NEAR KWANOZAZA SHOPPING CENTRE ALONG ANY OF THE INNER CIRCLE ROUTES WITHIN NTUZUMA AS PER ROUTES 1 TO 4 ABOVE INTO KWAMASHU HIGHWAY (M25) RIGHT INTO THE N2 LEFT INTO INANDA ROAD (M21) INTO SEA COW LAKE ROAD RIGHT INTO NORTH COAST ROAD AND PROCEED TO THE END POINTS AS IN 1.1 ABOVE. FROM THE STATING POINT IN 1.1 ABOVE INTO KWAMASHU HIGHWAY (M25) RIGHT INTO THE N2 LEFT INTO INANDA ROAD (M21) OFF RAMP LEFT INTO UMGENI ROAD (M19) ALONG UMGENI ROAD AND PROCEED TO THE END POINTS AS IN 1.1 FROM THE STARTING POINT IN 1.1 ABOVE INTO KWAMASHU HIGHWAY RIGHT INTO THE N2 ALONG THE N2 LEFT INTO THE N3 ALONG THE N3 INTO OLD DUTCH ROAD LEFT INTO CENTENARY ROAD AND PROCEED TO CENTENARY ROAD TAXI RANK OR INTO ALICE STREET RIGHT INTO SOLDIER'S WAY AND PROCEED TO SOLDIER'S WAY TAXI RANK. FROM THE STARTING POINT IN 1.1 ABOVE INTO KWAMASHU HIGHWAY (M25) INTO NORTH COAST ROAD INTO UMGENI ROAD LEFT INTO ARGYLE ROAD RIGHT INTO BRICKHILL ROAD INTO POINT ROAD RIGHT INTO BAY TERRACE RIGHT INTO STANGER STREET LEFT INTO ORDINANCE ROAD LEFT INTO SOLDIER'S WAY RIGHT INTO QUEEN STREET RIGHT INTO FIELD STREET AND PROCEED TO SOLDIER'S WAY TAXI RANK OR INTO LEOPOLD STREET RIGHT INTO WARWICK AVENUE INTO CENTENARY ROAD AND PROCEED TO CENTENARY ROAD TAXI RANK.		
12.4	2206MY2206RK00049296 - NTUZUMA TO PINETOWN FROM THE STARTING POINT ON ITHENDELE DRIVE NEAR KWANOZAZA SHOPPING CENTRE ALONG ANY OF THE INNER CIRCLE ROUTES 1 TO 4 WITHIN NTUZUMA TOWNSHIP ALONG ITHENDELE DRIVE LEFT INTO NTUZUMA ACCESS ROAD RIGHT INTO KWAMASHU HIGHWAY (M25) TURN RIGHT INTO THE N2 ALONG THE N2 LEFT INTO INANDA ROAD (M21) OFF RAMP RIGHT INTO UMGENI ROAD (M19) INTO ST JOHNS AVENUE RIGHT INTO OLD MAIN ROAD LEFT INTO MOODIE STREET RIGHT INTO HILL STREET AND PROCEED TO THE END POINT ON HILL STREET. AND FROM THE STARTING POINT ABOVE ALONG THE ROUTES INDICATED ABOVE RIGHT INTO THE N2 ALONG THE N2 INTO THE N3 INTO THE M13 RIGHT INTO OLD MAIN ROAD RIGHT INTO MOODIE STREET RIGHT INTO HILL STREET AND PROCEED TO THE END POINT ON HILL STREET. AND FROM THE STARTING POINT ABOVE ALONG THE ROUTES INDICATED ABOVE RIGHT INTO UMGENI ROAD (M9) ALONG THE M19 RIGHT INTO OTTO VOLEK ROAD LEFT INTO SHEPSTONE ROAD LEFT INTO REGENT STREET RIGHT INTO CHELSEA AVENUE LEFT INTO CHELSEA AVENUE LEFT INTO ESCOM ROAD RIGHT INTO OLD MAIN ROAD RIGHT INTO TRAFFORD ROAD LEFT INTO HILLCLIMB ROAD LEFT INTO KYALAMI ROAD INTO CIRCUIT ROAD LEFT INTO MALCOLM ROAD LEFT INTO ALBERT ROAD LEFT INTO ALEXANDER ROAD LEFT INTO OLD MAIN ROAD RIGHT INTO MOODIE STREET RIGHT INTO HILL STREET AND PROCEED TO THE TAXI RANK ON HILL STREET.		
12.5	2206MY2206U200049297 - NTUZUMA TO VERULAM FROM THE STARTING POINT (ITHENDELE DRIVE TAXI RANK) NEAR KWANOZAZA SHOPPING CENTRE ALONG ANY OF THE INNER CIRCLE ROUTES WITHIN NTUZUMA TOWNSHIP ALONG ITHENDELE DRIVE LEFT INTO NTUZUMA ACCESS ROAD RIGHT INTO KWAMASHU HIGHWAY (M25) ALONG THE M25 LEFT INTO R102 PASS WHITE HOUSE SHOPPING CENTRE ALONG R102 RIGHT INTO WICK STREET LEFT INTO IRELAND STREET AND PROCEED TO AN APPROVED TAXI RANK ON IRELAND STREET. ALTERNATIVE ROUTE ALONG THE SAME ROUTE ABOVE INTO NTUZUMA ACCESS ROAD INTO INDUSTRIAL PARK ROAD LEFT INTO PHOENIX HIGHWAY LEFT INTO R102 AND PROCEED TO VERULAM AS PER THE ABOVE ROUTE. RESTRICTION: NO PICKING UP OF PASSENGERS ON PHOENIX HIGHWAY.		

**transport**

Department:
Transport
Province of KwaZulu-Natal

GAZETTE

LGKZNG04-2021-MAY

REGION: ALL

12.6	<p>21004R2206MY00049299 - DURBAN TO NTUZUMA</p> <p>FROM SOLDIER'S WAY TAXI RANK RIGHT INTO FIELD STREET INTO ALBERT STREET INTO UMGENI ROAD INTO NORTH COAST ROAD INTO KWAMASHU HIGHWAY (M25) LEFT INTO NTUZUMA ACCESS ROAD ALONG NTUZUMA ACCESS ROAD RIGHT INTO ITHENDELE DRIVE AND PROCEED TO NTUZUMA ALONG ANY OF THE INNER CIRCLE ROUTES WITHIN NTUZUMA.</p> <p>FROM CENTENARY ROAD TAXI RANK RIGHT INTO MARKET ROAD LEFT INTO ALICE STREET LEFT INTO ALBERT STREET INTO UMGENI ROAD INTO NORTH COAST ROAD INTO KWAMASHU HIGHWAY (M25) AND PROCEED TO THE END POINT ALONG ROUTES IN5.1 ABOVE.</p> <p>FROM SOLDIER'S WAY TAXI RANK RIGHT INTO FIELD STREET LEFT INTO LEOPOLD STREET INTO CANONGATE ROAD OR FROM CENTENARY ROAD TAXI RANK RIGHT INTO MARKET ROAD RIGHT INTO LEOPOLD STREET INTO CANONGATE ROAD INTO THE WESTERN FREEWAY (N3) INTO THE N2 LEFT INTO KWAMASHU HIGHWAY (M25) AND PROCEED TO THE END POINT ALONG ROUTES IN5.1 ABOVE.</p>
------	--



transport

Department:
Transport
Province of KwaZulu-Natal

GAZETTE

LGKZNG04-2021-MAY

REGION: ALL

1) Application Number: APP0129361	2) Gazette Number: LGKZNG04-2021-MAY
3) Applicant: JP MPANZA ID NO. 7304135422086 Association: STANGER TAXI OWNERS ASSOCIATION	4) Applicant Address: HANGOES AREA KWADUKUZA 4450
5) Existing Licence Holder: MH GUMEDE ID NO. 7612075363080	6) Existing Licence Holder Address: P O BOX 3984 KWADUKUZA KWAZULU NATAL 4450
7) Type of application: NORMAL TRANSFER	8) Operating Licence Number: LGKZN0903000719
9) Vehicle Type: MINIBUS	10) 1 X 15 (SEATED) + 0 (STANDING)
11) Region: ILEMBE	
12.1	22027Q2206W100191815 - STANGER TO DARNALL FROM STANGER TAXI RANK AT THE CORNER OF CATO STREET AND BALCOMB STREET, TURN LEFT INTO BALCOMB STREET, TURN RIGHT INTO GLEDOWMILL ROAD, TURN LEFT INTO R102 TURN LEFT INTO D159 CROSS RAILWAY BRIDGE (PICK AND DROP PASSENGERS) PROCEED AND TURN RIGHT, CROSS A BRIDGE TOWARDS HULLET SUGARMILL DROP OFF AND PICK UP PASSENGERS AT THE CORNER OF NALLAH AND SAMARDEE ROAD I DARNALL.
12.2	22027Q2209QU10191818 - STANGER TO MANDENI. FROM STANGER TAXI RANK AT THE CORNER OF CATO AND BALCOMB STREET, TURN LEFT INTO BALCOMB STREET, TURN RIGHT INTO GLEDOWMILL ROAD, TURN LEFT TO JOIN R102 PROCEED PASSING NEWGEUDELAND, DARNAL, ZINKWAZI, FORT PEARSON TUGELA, TURN LEFT TO JOIN D258 PROCEED AND TURN RIGHT INTO P459 PROCEED AND TURN LEFT AT THE SET OF ROBOTS, PROCEED AND TURN LEFT INTO MANDENI TAXI RANK, DROP OFF PASSENGERS AND PICK UP PASSENGERS TO STANGER TAXI RANK USING THE SAME ROUTE.
12.3	22027Q22068T10191820 - STANGER TO PIETERMARITZBURG. FROM STANGER TAXI RANK RIGHT AT THE CORNER OF CATO AND BALCOMB STREET, TURN RIGHT INTO BALCOMB STREET, TURN LEFT INTO CATO STREET, TURN RIGHT INTO MAHTMA GHANDI STREET WHICH BECOMES ALBERT LUTHULI STREET, JOIN R4, PASS MAPHUMULO, PASS KRANSKOP AND PROCEED WITH R74 PROCEED AND TURN LEFT INTO R33 PROCEED PASSING SEVEN OAK, PASS NEW HANOVER PROCEED WITH R33 AND TURN LEFT TO BHAMBATHA ROAD WHICH BECOMES DR CHOTA MOTALA ROAD BECOMING CHURCH STREET TURN LEFT TO PIETERMARITZBURG TAXI RANK (DROP OFF AND PICK UP PASSENGERS TO STANGER TAXI RANK USING THE SAME ROUTE).
12.4	22027Q2201EM10191823 - STANGER TO MANGUZI FROM STANGER TAXI RANK AT THE CORNER OF CATO STREET AND BALCOMB STREET, TURN LEFT INTO BALCOMB STREET, TURN RIGHT INTO GLEDOWMILL ROAD, TURN LEFT INTO R102 PASSING MANDINI, GINGINDLOVU AND TURN LEFT INTO R66, TURN RIGHT INTO R102 TO MTHUNZINI, PASS MTUNZINI, PASS EMPANGENI USING R102 JOIN N2 TO MTUBATUBA PASS HLUHLUWE, PASS MKHUZE, TURN RIGHT INTO R22/1 PASS JOZINI PROCEED AND TURN RIGHT INTO P55/2 PROCEED TO OPHONDWENI AND DROP OFF PASSENGERS PROCEED AND JOIN R22, PROCEED UNTIL MANGUZI THEN TURN RIGHT INTO MANGUZI TAXI RANK (DROP OFF AND PICK UP PASSENGERS AND BACK TO STANGER TAXI RANK)
12.5	22027Q2202HJ00191826 - STANGER TO BALLITO BAY. FROM STANGER TAXI RANK AT THE CORNER OF CATO AND BALCOMB STREET, TURN LEFT INTO BALCOMB STREET, TURN RIGHT INTO GLEDOWMILL ROAD, TURN RIGHT INTO R102 PASS NTSRAWINI, MELLVILLE, GROUTVILLE START PICKING UP AND DROPPING OFF AT ETETE PROCEED TO SHAKASKRAAL RAILWAY STATION (PICK AND DROP) PROCEED AND TURN LEFT INTO SALT ROCK ROAD CROSS N FREEWAY PROCEED PASS SIZANI SCHOOL, PASS SHELL GARAGE, PASS SALT ROCK HOTEL, JOIN DOLPHIN CRESCENT ROAD, JOIN OCEAN DRIVE, JOIN DOLPHIN CRESCENT PROCEED AND TURN RIGHT INTO COMPENSATION BEACH BOULEVARD ROAD PROCEED AND TURN INTO TAXI STOP NEXT TO SPAR (DROP OFF AND PICK UP PASSENGERS), RETURN USING COMPENSATION BEACH ROAD, TURN LEFT TO JOIN HAWKINS ROAD, LEFT INTO BALLITO DRIVE PASS CALTEX GARAGE PROCEED TO A TRAFFIC CIRCLE AND TURN LEFT INTO BALLITO BUSINESS PARK (DROP OFF AND PICK UP PASSENGERS) RETURN TO STANGER TAXI RANK USING BALLITO DRIVE TURN LEFT TO JOIN N2 PROCEED TURN LEFT TO JOIN SALT ROCK ROAD, TURN RIGHT TO JOIN R102 PASS UMHLALI POLICE STATION, PASS STANGER POLICE STATION JOIN ALBERT LUTHULI STREET, TURN RIGHT INTO BALCOMB STREET AND TURN LEFT INTO STANGER TAXI RANK (DROP OFF AND PICK UP PASSENGERS).
12.6	KZNNRCBC601NS112332 - STANGER TO NTSRAWINI FROM STANGER TAXI RANK TURN RIGHT TO BALCOMB STREET TURN LEFT INTO CHIEF ALBERT STREET PROCEED STANGER PASSING POLICE STATION JOIN R102 TURN RIGHT AT GLEDOW CROSSING AND TURN RIGHT INTO NTSRAWINI AREA THEN LEFT AT MAGANGA COTTAGE TO DROP AND PICK PASSENGERS AND RETURN TO STANGER TAXI RANK ON THE SAME.
12.7	KZNNRCBC601NS112952 - STANGER TO SHEFIELD FROM STANGER TAXI RANK TURN LEFT TO BALCOMB STREET TURN RIGHT TO GLEDOW MILL ROAD PROCEED AND TURN RIGHT TO JOIN R102 ALONG R102 TURN LEFT SALT ROCK ROAD AND CROSSOVER N2 FREEWAY INTO SHEFIELD BEACH ROAD PROCEED SHEFIELD BEACH ROAD DROP OFF PASSENGERS PASSING CBD TO BP GARAGE TO SHEFIELD BEACH DROP OFF AND PICK UP PASSENGERS AND RETURN TO STANGER TAXI RANK ON THE SAME ROUTE.
12.8	KZNNRCBC601NS112704 - STANGER TO TINLEY MANOR FROM STANGER TAXI RANK LEFT INTO BALCOMB STREET TURN LEFT INTO CHIEF ALBERT LUTHULI STREET PROCEED PASSING STANGER POLICE STATION TURN RIGHT TO JOIN R102 TURN LEFT TINLEY MANOR ROAD PASS UNDERNEATH THE BRIDGE PROCEED STRAIGHT TO TINLEY MANOR PICK UP AND DROP OFF AND PICK UP PASSENGERS AND RETURN TO STANGER TAXI RANK ON THE SAME ROUTE.
12.9	KZNNRCBC601NS112363 - STANGER TO THEM BENI ONE FROM STANGER TAXI RANK TURN LEFT TO BALCOMB STREET TURN RIGHT TO R102, TURN LEFT BEFORE PASSING GROUTVILLE HIGH SCHOOL THEN INTO D226 AT THEM BENI ONE (MOSTLY STOP) TO DROP OFF AND PICK UP PASSENGERS AND RETURN TO STANGER TAXI RANK ON THE SAME ROUTE
12.10	KZNNRCBC601NS112797 - STANGER TO MTUBATUBA FROM STANGER TAXI RANK LEFT ONTO BALCOMB STREET TURN RIGHT INTO GLEDOW MILL ROAD LEFT INTO R102 RIGHT INTO R74 PROCEED TO JOIN N2 NORTH FREEWAY PASS MTHUNZINI TOLL PLAZA, PROCEED UNTIL TURN RIGHT TO JOIN TO JOIN R18 TURN LEFT TO INYATHI ROAD AND TURN RIGHT INTO MTUBATUBA TAXI RANK, DROP OFF AND PICK UP RETURN TO STANGER TAXI RANK ON THE SAME ROUTE.
12.11	KZNNRCBC601NS112394 - STANGER TO GLEDOW MILL FROM STANGER TAXI RANK TURN LEFT TO BALCOMB STREET TURN RIGHT INTO GLEDOW MILL ROAD CROSS R102 THEN PROCEED ALONG GLEDOW MILL ROAD PASSING GLEDOW SUGAR MILL DROP OFF PASSENGERS TO GLEDOW MINI MARKET AND DROP OFF AND PICK UP PASSENGERS PROCEED TO GLEDOW MILL MINI MARKET AND DROP OFF AND PICK UP PASSENGERS AND RETURN TO STANGER TAXI RANK IN THE SAME ROUTE.
12.12	KZNNRCBC601NS112425 - STANGER TO BLYTHEDALE BEACH FROM STANGER TAXI RANK TURN LEFT INTO BALCOMB STREET, RIGHT INTO GLEDOW MILL ROAD TURN LEFT INTO R102 TURN RIGHT INTO R74 PROCEED TO BLYTHEDALE BEACH TO DROP OFF AND PICK UP PASSENGERS AND RETURN TO STANGER TAXI RANK ON THE SAME ROUTE.
12.13	KZNNRCBC601NS113076 - STANGER TO TETE FROM STANGER TAXI RANK TURN INTO BALCOMB STREET TURN LEFT INTO CHIEF ALBERT LUTHULI PROCEED PASSING STANGER POLICE STATION, TURN RIGHT R102 PROCEED TURN RIGHT TETE TOWNSHIP DROP OFF AND PICK UP PASSENGER AND RETURN TO STANGER TAXI RANK ON THE SAME ROUTE.



transport

Department:
Transport
Province of KwaZulu-Natal

GAZETTE

LGKZNG04-2021-MAY

REGION: ALL

12.14	KZNNRBCB601NS112983 - STANGER TO GREYTOWN FROM STANGER TAXI RANK TURN LEFT INTO BELCOMB STREET TURN LEFT INTO GLEDOW MILL ROUTE, RIGHT INTO KING SHAKA STREET LEFT INTO R74, PROCEED AND TURN LEFT INTO DURBAN STREET INTO GREYTOWN TAXI RANK DROP OFF AND PICK UP PASSENGERS RETURN TO STANGER TAXI RANK ON THE SAME ROUTE.
12.15	KZNNRBCB601NS113138 - STANGER TO SHOMBELA FROM STANGER TAXI RANK TURN INTO BALCOMB STREET TURN LEFT INTO CHIEF ALBERT STREET PASSING STANGER POLICE STATION TURN INTO R102 TURN RIGHT TO ZIHLABATHINI PASSING LLOYD SCHOOL TURN LEFT PROCEED TO SHOMBELA TOWNSHIP DROP OFF AND PICK UP PASSENGER AND RETURN TO STANGER TAXI RANK ON THE SAME ROUTE.
12.16	KZNNRBCB601NS113169 - STANGER TO NKOBONGO FROM STANGER TAXI RANK TURN INTO BALCOMB STREET TURN LEFT INTO CHIEF ALBERT STREET PASSING STANGER POLICE STATION TURN INTO R102 TURN RIGHT INTO CEMETERY ROAD PROCEED TO NKOBONGO TOWNSHIP DROP OFF AND PICK UP PASSENGER AND RETURN TO STANGER TAXI RANK ON THE SAME ROUTE.
12.17	KZNNRBCB601NS113200 - STANGER TO SHAKASKRAAL (NKOBONGO) FROM STANGER TAXI RANK TURN INTO BALCOMB STREET TURN LEFT INTO CHIEF ALBERT STREET PASSING STANGER POLICE STATION TURN INTO R102 INTO SHAKASKRAAL CBD TURN RIGHT INTO SCHOOL ROAD PROCEED TO NKOBONGO TOWNSHIP DROP OFF AND PICK UP PASSENGER AND RETURN TO STANGER TAXI RANK ON THE SAME ROUTE.
12.18	KZNNRBCB601NS113231 - STANGER TO GROUTVILLE FROM STANGER TAXI RANK TURN INTO BALCOMB STREET TURN LEFT INTO CHIEF ALBERT STREET PASSING STANGER POLICE STATION TURN RIGHT TO JOIN R102 PASSING NONHLEVU HIGH SCHOOL AT GROUTVILLE DROP OFF AND PICK UP PASSENGER AND TURN RIGHT TO B93 AT GROUTVILLE DROP OFF AND PICK UP PASSENGERS AND RETURN TO STANGER TAXI RANK ON THE SAME ROUTE.
12.19	KZNNRBCB601NS112487 - STANGER TO SHAKAVILLE FROM STANGER TAXI RANK TURN LEFT TO BALCOMB STREET TURN LEFT INTO GLEDOW MILL ROAD TURN RIGHT INTO KING SHAKA, TURN LEFT INTO MAHATMA GANDI ROAD TURN RIGHT INTO CATO STREET ALONG SHAKAVILLE, DROP OFF PASSENGER AND PICK UP TURN LEFT TO BAUHINIA RIGHT INTO SHAKAVILLE STREET LEFT TO SCHOOL STREET LEFT TO MDIMA RIGHT TO MAFAVUKE, RIGHT TO NOBAMBA RIGHT TO MFEKANE AND DROP OFF AND PICK UP PASSENGERS AND RETURN TO STANGER TAXI RANK ON THE SAME ROUTE.
12.20	KZNNRBCB601NS113417 - STANGER TO NYATHIKAZI FROM STANGER TAXI RANK TURN INTO BALCOMB STREET TURN RIGHT GLEDOW MILL ROAD, TURN LEFT INTO R102, TURN LEFT TO DARNALL ROAD, TURN LEFT AND PROCEED NYATHIKAZI PROCEED TO NYATHIKAZI DROP OFF AND PICK UP PASSENGER AND RETURN TO STANGER TAXI RANK ON THE SAME ROUTE.
12.21	KZNNRBCB601NS113479 - STANGER TO HLOMENDLINI. FROM STANGER TAXI RANK TURN LEFT INTO BALCOMB STREET TURN RIGHT INTO GLEDOW MILL ROAD, TURN LEFT INTO R102 PROCEED, TURN LEFT INTO BOWOOD ROAD PASS BP GARAGE PROCEED HLOMENDLINI TOWNSHIP DROP OFF AND PICK UP PASSENGERS AND RETURN TO STANGER TAXI RANK ON THE SAME ROUTE.
12.22	KZNNRBCB601NS112518 - STANGER TO LINDELANI FROM STANGER TAXI RANK TURN RIGHT INTO BALCOMB STREET LEFT INTO GLEDOW MILL ROAD, TURN RIGHT INTO KING SHAKA PROCEED INTO DOESBURG ROAD, LEFT INTO LINDELANI ROAD DROP OFF AND PICK UP PASSENGERS AND RETURN TO STANGER TAXI RANK ON THE SAME ROUTE.
12.23	KZNNRBCB601NS112580 - STANGER TO CHARLOTTEDALE FROM STANGER TAXI RANK, TURN RIGHT INTO GLEDOW MILL ROAD, TURN RIGHT INTO R102 PROCEED ALONG R102, TURN LEFT AND PASS GROUTVILLE CLINIC PASS ALDENVILLE PRIMARY SCHOOL PASS THE CHARLOTTEDALE RAILWAY STATION, TURN LEFT TO CHARLOTTEDALE INFORMAL SETTLEMENT, PICK UP AND DROP PASSENGERS AND RETURN TO STANGER TAXI RANK ON THE SAME ROUTE.
12.24	KZNNRBCB601NS112611 - STANGER TO CRANBROOK FROM STANGER TAXI RANK TURN RIGHT TO BALCOMB STREET LEFT TO CHIEF ALBERT STREET PROCEED PASSING STANGER POLICE STATION, TURN RIGHT TO R102 PASSING CRANBROOK ROAD PROCEED ALONG CRANBROOK ROAD AND PASS ZILUNGISELE PRIMARY SCHOOL AND MGIMBE PRIMARY SCHOOL BOTH ON THE LEFT AND AT CRANBROOK PICK AND DROP PASSENGERS AND RETURN TO STANGER TAXI RANK ON THE SAME ROUTE.
12.25	KZNNRBCB601NS112642 - STANGER TO GROUTVILLE FROM STANGER TAXI RANK TURN RIGHT TO BALCOMB STREET AND LEFT TO ALBERT LUTHULI STREET JOIN R102 PROCEED AND TURN RIGHT TO NOKUKHANYA LUTHULI STREET PASS LUTHULI MUSEUM, TURN LEFT AT THE T JUNCTION PASS THE GRAVE YARD AT MELANDA TO DROP OFF AND PICK UP PASSENGERS AND RETURN TO STANGER TAXI RANK ON THE SAME ROUTE.
12.26	KZNNRBCB601NS112673 - STANGER TO ETHEMBENI TWO FROM STANGER TAXI RANK TURN LEFT TO BALCOMB STREET, RIGHT TO GLEDOW MILL ROAD, LEFT TO R102 TURN RIGHT TO JOIN R74 PROCEED STRAIGHT UNTIL YOU JOIN N2 SOUTH FREEWAY PROCEED AND TURN TO THE FIRST LEFT TURN OFF, TURN RIGHT TO R226 AND CROSS OVER N2 FREEWAY, TURN TO THE FIRST RIGHT PALM LAND PASSING B&B TO ETHEMBENI TWO DROP OFF AND PICK UP PASSENGERS AND RETURN TO STANGER TAXI RANK ON THE SAME ROUTE.
12.27	KZNNRBCB601NS112921 - STANGER TO DRIEFONTEIN FROM STANGER TAXI RANK, RIGHT BALCOMBE STREET, TURN LEFT TO CHIEF ALBERT LUTHULI STREET PROCEED PASSING STANGER POLICE STATION, TURN RIGHT TO R102 PROCEED ALONG R102, TURN RIGHT ON COMPENSATION ROAD PROCEED TO DRIEFONTEIN TAXI RANK DROP OFF AND PICK UP PASSENGERS AND RETURN TO STANGER TAXI RANK ON THE SAME ROUTE.
12.28	22027Q220HJ00197122 - STANGER TO BALLITO BAY. FROM STANGER TAXI RANK AT THE CORNER OF CATO AND BALCOMB STREET, TURN LEFT INTO BALCOMB STREET, TURN RIGHT INTO GLEDOW MILL ROAD, TURN RIGHT INTO R102 PASS NTSHAWINI, MELLVILLE, GROUTVILLE START PICKING UP AND DROPPING OFF AT ETETE PROCEED TO SHAKASKRAAL RAILWAY STATION (PICK AND DROP) PROCEED AND TURN LEFT INTO SALT ROCK ROAD CROSS N2 FREEWAY PROCEED PASS SIZANI SCHOOL, PASS SHELL GARAGE, PASS SALT ROCK HOTEL, JOIN DOLPHIN CRESCENT ROAD, JOIN OCEAN DRIVE, JOIN DOLPHIN CRESCENT PROCEED AND TURN RIGHT INTO COMPENSATION BEACH BOULEVARD ROAD PROCEED AND TURN INTO TAXI STOP NEXT TO SPAR (DROP OFF AND PICK UP PASSENGERS), RETURN USING COMPENSATION BEACH ROAD, TURN LEFT TO JOIN HAWKINS ROAD, LEFT INTO BALLITO DRIVE PASS CALTEX GARAGE PROCEED TO A TRAFFIC CIRCLE AND TURN LEFT INTO BALLITO BUSINESS PARK (DROP OFF AND PICK UP PASSENGERS) RETURN TO STANGER TAXI RANK USING BALLITO DRIVE TURN LEFT TO JOIN N2 PROCEED TURN LEFT TO JOIN SALT ROCK ROAD, TURN RIGHT TO JOIN R102 PASS UMHLALI POLICE STATION, PASS STANGER POLICE STATION JOIN ALBERT LUTHULI STREET, TURN RIGHT INTO BALCOMB STREET AND TURN LEFT INTO STANGER TAXI RANK (DROP OFF AND PICK UP PASSENGERS).



transport

Department:
Transport
Province of KwaZulu-Natal

GAZETTE

LGKZNG04-2021-MAY

REGION: ALL

1) Application Number: APP0129362	2) Gazette Number: LGKZNG04-2021-MAY
3) Applicant: RJ ROBENI ID NO. 6212225655088 Association: STANGER TAXI OWNERS ASSOCIATION	4) Applicant Address: 1896 THEMENI AREA KWADUKUZA 4450
5) Existing Licence Holder: SL MKHIZE ID NO. 7509085677089	6) Existing Licence Holder Address: P O BOX 4555 KWADUKUZA 4450
7) Type of application: NORMAL TRANSFER	8) Operating Licence Number: LGKZN0903000692
9) Vehicle Type: MINIBUS	10) 1 X 15 (SEATED) + 0 (STANDING)
11) Region: ILEMBE	
12.1	22027Q2206W100191815 - STANGER TO DARNALL FROM STANGER TAXI RANK AT THE CORNER OF CATO STREET AND BALCOMB STREET, TURN LEFT INTO BALCOMB STREET, TURN RIGHT INTO GLEDOWMILL ROAD, TURN LEFT INTO R102 TURN LEFT INTO D159 CROSS RAILWAY BRIDGE (PICK AND DROP PASSENGERS) PROCEED AND TURN RIGHT, CROSS A BRIDGE TOWARDS HULLET SUGARMILL DROP OFF AND PICK UP PASSENGERS AT THE CORNER OF NALLAH AND SAMARDEE ROAD I DARNALL.
12.2	22027Q2209QU10191818 - STANGER TO MANDENI. FROM STANGER TAXI RANK AT THE CORNER OF CATO AND BALCOMB STREET, TURN LEFT INTO BALCOMB STREET, TURN RIGHT INTO GLEDOWMILL ROAD, TURN LEFT TO JOIN R102 PROCEED PASSING NEWGEUDELAND, DARNAL, ZINKWAZI, FORT PEARSON TUGELA, TURN LEFT TO JOIN D258 PROCEED AND TURN RIGHT INTO P459 PROCEED AND TURN LEFT AT THE SET OF ROBOTS, PROCEED AND TURN LEFT INTO MANDENI TAXI RANK, DROP OFF PASSENGERS AND PICK UP PASSENGERS TO STANGER TAXI RANK USING THE SAME ROUTE.
12.3	22027Q22068T10191820 - STANGER TO PIETERMARITZBURG. FROM STANGER TAXI RANK RIGHT AT THE CORNER OF CATO AND BALCOMB STREET, TURN RIGHT INTO BALCOMB STREET, TURN LEFT INTO CATO STREET, TURN RIGHT INTO MAHTMA GHANDI STREET WHICH BECOMES ALBERT LUTHULI STREET, JOIN R4, PASS MAPHUMULO, PASS KRANSKOP AND PROCEED WITH R74 PROCEED AND TURN LEFT INTO R33 PROCEED PASSING SEVEN OAK, PASS NEW HANOVER PROCEED WITH R33 AND TURN LEFT TO BHAMBATHA ROAD WHICH BECOMES DR CHOTA MOTALA ROAD BECOMING CHURCH STREET TURN LEFT TO PIETERMARITZBURG TAXI RANK (DROP OFF AND PICK UP PASSENGERS TO STANGER TAXI RANK USING THE SAME ROUTE).
12.4	22027Q2201EM10191823 - STANGER TO MANGUZI FROM STANGER TAXI RANK AT THE CORNER OF CATO STREET AND BALCOMB STREET, TURN LEFT INTO BALCOMB STREET, TURN RIGHT INTO GLEDOWMILL ROAD, TURN LEFT INTO R102 PASSING MANDINI, GINGINDLOVU AND TURN LEFT INTO R66, TURN RIGHT INTO R102 TO MTHUNZINI, PASS MTUNZINI, PASS EMPANGENI USING R102 JOIN N2 TO MTUBATUBA PASS HLUHLUWE, PASS MKHUZE, TURN RIGHT INTO R22/1 PASS JOZINI PROCEED AND TURN RIGHT INTO P55/2 PROCEED TO OPHONDWENI AND DROP OFF PASSENGERS PROCEED AND JOIN R22, PROCEED UNTIL MANGUZI THEN TURN RIGHT INTO MANGUZI TAXI RANK (DROP OFF AND PICK UP PASSENGERS AND BACK TO STANGER TAXI RANK)
12.5	22027Q2202HJ00191826 - STANGER TO BALLITO BAY. FROM STANGER TAXI RANK AT THE CORNER OF CATO AND BALCOMB STREET, TURN LEFT INTO BALCOMB STREET, TURN RIGHT INTO GLEDOWMILL ROAD, TURN RIGHT INTO R102 PASS NTSRAWINI, MELLVILLE, GROUTVILLE START PICKING UP AND DROPPING OFF AT ETETE PROCEED TO SHAKASKRAAL RAILWAY STATION (PICK AND DROP) PROCEED AND TURN LEFT INTO SALT ROCK ROAD CROSS N FREEWAY PROCEED PASS SIZANI SCHOOL, PASS SHELL GARAGE, PASS SALT ROCK HOTEL, JOIN DOLPHIN CRESCENT ROAD, JOIN OCEAN DRIVE, JOIN DOLPHIN CRESCENT PROCEED AND TURN RIGHT INTO COMPENSATION BEACH BOULEVARD ROAD PROCEED AND TURN INTO TAXI STOP NEXT TO SPAR (DROP OFF AND PICK UP PASSENGERS), RETURN USING COMPENSATION BEACH ROAD, TURN LEFT TO JOIN HAWKINS ROAD, LEFT INTO BALLITO DRIVE PASS CALTEX GARAGE PROCEED TO A TRAFFIC CIRCLE AND TURN LEFT INTO BALLITO BUSINESS PARK (DROP OFF AND PICK UP PASSENGERS) RETURN TO STANGER TAXI RANK USING BALLITO DRIVE TURN LEFT TO JOIN N2 PROCEED TURN LEFT TO JOIN SALT ROCK ROAD, TURN RIGHT TO JOIN R102 PASS UMHLALI POLICE STATION, PASS STANGER POLICE STATION JOIN ALBERT LUTHULI STREET, TURN RIGHT INTO BALCOMB STREET AND TURN LEFT INTO STANGER TAXI RANK (DROP OFF AND PICK UP PASSENGERS).
12.6	KZNNRCBC601NS112332 - STANGER TO NTSRAWINI FROM STANGER TAXI RANK TURN RIGHT TO BALCOMB STREET TURN LEFT INTO CHIEF ALBERT STREET PROCEED STANGER PASSING POLICE STATION JOIN R102 TURN RIGHT AT GLEDOW CROSSING AND TURN RIGHT INTO NTSRAWINI AREA THEN LEFT AT MAGANGA COTTAGE TO DROP AND PICK PASSENGERS AND RETURN TO STANGER TAXI RANK ON THE SAME.
12.7	KZNNRCBC601NS112952 - STANGER TO SHEFIELD FROM STANGER TAXI RANK TURN LEFT TO BALCOMB STREET TURN RIGHT TO GLEDOW MILL ROAD PROCEED AND TURN RIGHT TO JOIN R102 ALONG R102 TURN LEFT SALT ROCK ROAD AND CROSSOVER N2 FREEWAY INTO SHEFIELD BEACH ROAD PROCEED SHEFIELD BEACH ROAD DROP OFF PASSENGERS PASSING CBD TO BP GARAGE TO SHEFIELD BEACH DROP OFF AND PICK UP PASSENGERS AND RETURN TO STANGER TAXI RANK ON THE SAME ROUTE.
12.8	KZNNRCBC601NS112704 - STANGER TO TINLEY MANOR FROM STANGER TAXI RANK LEFT INTO BALCOMB STREET TURN LEFT INTO CHIEF ALBERT LUTHULI STREET PROCEED PASSING STANGER POLICE STATION TURN RIGHT TO JOIN R102 TURN LEFT TINLEY MANOR ROAD PASS UNDERNEATH THE BRIDGE PROCEED STRAIGHT TO TINLEY MANOR PICK UP AND DROP OFF AND PICK UP PASSENGERS AND RETURN TO STANGER TAXI RANK ON THE SAME ROUTE.
12.9	KZNNRCBC601NS112363 - STANGER TO THEMENI ONE FROM STANGER TAXI RANK TURN LEFT TO BALCOMB STREET TURN RIGHT TO R102, TURN LEFT BEFORE PASSING GROUTVILLE HIGH SCHOOL THEN INTO D226 AT THEMENI ONE (MJOISTY STOP) TO DROP OFF AND PICK UP PASSENGERS AND RETURN TO STANGER TAXI RANK ON THE SAME ROUTE
12.10	KZNNRCBC601NS112797 - STANGER TO MTUBATUBA FROM STANGER TAXI RANK LEFT ONTO BALCOMB STREET TURN RIGHT INTO GLEDOW MILL ROAD LEFT INTO R102 RIGHT INTO R74 PROCEED TO JOIN N2 NORTH FREEWAY PASS MTHUNZINI TOLL PLAZA, PROCEED UNTIL TURN RIGHT TO JOIN TO JOIN R18 TURN LEFT TO INYATHI ROAD AND TURN RIGHT INTO MTUBATUBA TAXI RANK, DROP OFF AND PICK UP RETURN TO STANGER TAXI RANK ON THE SAME ROUTE.
12.11	KZNNRCBC601NS112394 - STANGER TO GLEDOW MILL FROM STANGER TAXI RANK TURN LEFT TO BALCOMB STREET TURN RIGHT INTO GLEDOW MILL ROAD CROSS R102 THEN PROCEED ALONG GLEDOW MILL ROAD PASSING GLEDOW SUGAR MILL DROP OFF PASSENGERS TO GLEDOW MINI MARKET AND DROP OFF AND PICK UP PASSENGERS PROCEED TO GLEDOW MILL MINI MARKET AND DROP OFF AND PICK UP PASSENGERS AND RETURN TO STANGER TAXI RANK IN THE SAME ROUTE.
12.12	KZNNRCBC601NS112425 - STANGER TO BLYTHEDALE BEACH FROM STANGER TAXI RANK TURN LEFT INTO BALCOMB STREET, RIGHT INTO GLEDOW MILL ROAD TURN LEFT INTO R102 TURN RIGHT INTO R74 PROCEED TO BLYTHEDALE BEACH TO DROP OFF AND PICK UP PASSENGERS AND RETURN TO STANGER TAXI RANK ON THE SAMEROUTE.
12.13	KZNNRCBC601NS113076 - STANGER TO TETE FROM STANGER TAXI RANK TURN INTO BALCOMB STREET TURN LEFT INTO CHIEF ALBERT LUTHULI PROCEED PASSING STANGER POLICE STATION, TURN RIGHT R102 PROCEED TUR4 RIGHT TETE TOWNSHIP DROP OFF AND PICK UP PASSENGER AND RETURN TO STANGER TAXI RANK ON THE SAME ROUTE.



transport

Department:
Transport
Province of KwaZulu-Natal

GAZETTE

LGKZNG04-2021-MAY

REGION: ALL

12.14	KZNNRBCB601NS112983 - STANGER TO GREYTOWN FROM STANGER TAXI RANK TURN LEFT INTO BELCOMB STREET TURN LEFT INTO GLEDOW MILL ROUTE, RIGHT INTO KING SHAKA STREET LEFT INTO R74, PROCEED AND TURN LEFT INTO DURBAN STREET INTO GREYTOWN TAXI RANK DROP OFF AND PICK UP PASSENGERS RETURN TO STANGER TAXI RANK ON THE SAME ROUTE.
12.15	KZNNRBCB601NS113138 - STANGER TO SHOMBELA FROM STANGER TAXI RANK TURN INTO BALCOMB STREET TURN LEFT INTO CHIEF ALBERT STREET PASSING STANGER POLICE STATION TURN INTO R102 TURN RIGHT TO ZIHLABATHINI PASSING LLOYD SCHOOL TURN LEFT PROCEED TO SHOMBELA TOWNSHIP DROP OFF AND PICK UP PASSENGER AND RETURN TO STANGER TAXI RANK ON THE SAME ROUTE.
12.16	KZNNRBCB601NS113169 - STANGER TO NKOBONGO FROM STANGER TAXI RANK TURN INTO BALCOMB STREET TURN LEFT INTO CHIEF ALBERT STREET PASSING STANGER POLICE STATION TURN INTO R102 TURN RIGHT INTO CEMETERY ROAD PROCEED TO NKOBONGO TOWNSHIP DROP OFF AND PICK UP PASSENGER AND RETURN TO STANGER TAXI RANK ON THE SAME ROUTE.
12.17	KZNNRBCB601NS113200 - STANGER TO SHAKASKRAAL (NKOBONGO) FROM STANGER TAXI RANK TURN INTO BALCOMB STREET TURN LEFT INTO CHIEF ALBERT STREET PASSING STANGER POLICE STATION TURN INTO R102 INTO SHAKASKRAAL CBD TURN RIGHT INTO SCHOOL ROAD PROCEED TO NKOBONGO TOWNSHIP DROP OFF AND PICK UP PASSENGER AND RETURN TO STANGER TAXI RANK ON THE SAME ROUTE.
12.18	KZNNRBCB601NS113231 - STANGER TO GROUTVILLE FROM STANGER TAXI RANK TURN INTO BALCOMB STREET TURN LEFT INTO CHIEF ALBERT STREET PASSING STANGER POLICE STATION TURN RIGHT TO JOIN R102 PASSING NONHLEVU HIGH SCHOOL AT GROUTVILLE DROP OFF AND PICK UP PASSENGER AND TURN RIGHT TO B93 AT GROUTVILLE DROP OFF AND PICK UP PASSENGERS AND RETURN TO STANGER TAXI RANK ON THE SAME ROUTE.
12.19	KZNNRBCB601NS112487 - STANGER TO SHAKAVILLE FROM STANGER TAXI RANK TURN LEFT TO BALCOMB STREET TURN LEFT INTO GLEDOW MILL ROAD TURN RIGHT INTO KING SHAKA, TURN LEFT INTO MAHATMA GANDI ROAD TURN RIGHT INTO CATO STREET ALONG SHAKAVILLE, DROP OFF PASSENGER AND PICK UP TURN LEFT TO BAUHINIA RIGHT INTO SHAKAVILLE STREET LEFT TO SCHOOL STREET LEFT TO MDIMA RIGHT TO MAFAVUKE, RIGHT TO NOBAMBA RIGHT TO MFEKANE AND DROP OFF AND PICK UP PASSENGERS AND RETURN TO STANGER TAXI RANK ON THE SAME ROUTE.
12.20	KZNNRBCB601NS113417 - STANGER TO NYATHIKAZI FROM STANGER TAXI RANK TURN INTO BALCOMB STREET TURN RIGHT GLEDOW MILL ROAD, TURN LEFT INTO R102, TURN LEFT TO DARNALL ROAD, TURN LEFT AND PROCEED NYATHIKAZI PROCEED TO NYATHIKAZI DROP OFF AND PICK UP PASSENGER AND RETURN TO STANGER TAXI RANK ON THE SAME ROUTE.
12.21	KZNNRBCB601NS113479 - STANGER TO HLOMENDLINI. FROM STANGER TAXI RANK TURN LEFT INTO BALCOMB STREET TURN RIGHT INTO GLEDOW MILL ROAD, TURN LEFT INTO R102 PROCEED, TURN LEFT INTO BDWOOD ROAD PASS BP GARAGE PROCEED HLOMENDLINI TOWNSHIP DROP OFF AND PICK UP PASSENGERS AND RETURN TO STANGER TAXI RANK ON THE SAME ROUTE.
12.22	KZNNRBCB601NS112518 - STANGER TO LINDELANI FROM STANGER TAXI RANK TURN RIGHT INTO BALCOMB STREET LEFT INTO GLEDOW MILL ROAD, TURN RIGHT INTO KING SHAKA PROCEED INTO DOESBURG ROAD, LEFT INTO LINDELANI ROAD DROP OFF AND PICK UP PASSENGERS AND RETURN TO STANGER TAXI RANK ON THE SAME ROUTE.
12.23	KZNNRBCB601NS112580 - STANGER TO CHARLOTTEDALE FROM STANGER TAXI RANK, TURN RIGHT INTO GLEDOW MILL ROAD, TURN RIGHT INTO R102 PROCEED ALONG R102, TURN LEFT AND PASS GROUTVILLE CLINIC PASS ALDENVILLE PRIMARY SCHOOL PASS THE CHARLOTTEDALE RAILWAY STATION, TURN LEFT TO CHARLOTTEDALE INFORMAL SETTLEMENT, PICK UP AND DROP PASSENGERS AND RETURN TO STANGER TAXI RANK ON THE SAME ROUTE.
12.24	KZNNRBCB601NS112611 - STANGER TO CRANBROOK FROM STANGER TAXI RANK TURN RIGHT TO BALCOMB STREET LEFT TO CHIEF ALBERT STREET PROCEED PASSING STANGER POLICE STATION, TURN RIGHT TO R102 PASSING CRANBROOK ROAD PROCEED ALONG CRANBROOK ROAD AND PASS ZILUNGISELE PRIMARY SCHOOL AND MGIMBE PRIMARY SCHOOL BOTH ON THE LEFT AND AT CRANBROOK PICK AND DROP PASSENGERS AND RETURN TO STANGER TAXI RANK ON THE SAME ROUTE.
12.25	KZNNRBCB601NS112642 - STANGER TO GROUTVILLE FROM STANGER TAXI RANK TURN RIGHT TO BALCOMB STREET AND LEFT TO ALBERT LUTHULI STREET JOIN R102 PROCEED AND TURN RIGHT TO NOKUKHANYA LUTHULI STREET PASS LUTHULI MUSEUM, TURN LEFT AT THE T JUNCTION PASS THE GRAVE YARD AT MELANDA TO DROP OFF AND PICK UP PASSENGERS AND RETURN TO STANGER TAXI RANK ON THE SAME ROUTE.
12.26	KZNNRBCB601NS112673 - STANGER TO ETHEMBENI TWO FROM STANGER TAXI RANK TURN LEFT TO BALCOMB STREET, RIGHT TO GLEDOW MILL ROAD, LEFT TO R102 TURN RIGHT TO JOIN R74 PROCEED STRAIGHT UNTIL YOU JOIN N2 SOUTH FREEWAY PROCEED AND TURN TO THE FIRST LEFT TURN OFF, TURN RIGHT TO R226 AND CROSS OVER N2 FREEWAY, TURN TO THE FIRST RIGHT PALM LAND PASSING B&B TO ETHEMBENI TWO DROP OFF AND PICK UP PASSENGERS AND RETURN TO STANGER TAXI RANK ON THE SAME ROUTE.
12.27	KZNNRBCB601NS112921 - STANGER TO DRIEFONTEIN FROM STANGER TAXI RANK, RIGHT BALCOMB STREET, TURN LEFT TO CHIEF ALBERT LUTHULI STREET PROCEED PASSING STANGER POLICE STATION, TURN RIGHT TO R102 PROCEED ALONG R102, TURN RIGHT ON COMPENSATION ROAD PROCEED TO DRIEFONTEIN TAXI RANK DROP AND PICK UP PASSENGERS AND RETURN TO STANGER TAXI RANK ON THE SAME ROUTE.
12.28	22027Q220HJ00197122 - STANGER TO BALLITO BAY. FROM STANGER TAXI RANK AT THE CORNER OF CATO AND BALCOMB STREET, TURN LEFT INTO BALCOMB STREET, TURN RIGHT INTO GLEDOW MILL ROAD, TURN RIGHT INTO R102 PASS NTSHAWINI, MELLVILLE, GROUTVILLE START PICKING UP AND DROPPING OFF AT ETETE PROCEED TO SHAKASKRAAL RAILWAY STATION (PICK AND DROP) PROCEED AND TURN LEFT INTO SALT ROCK ROAD CROSS N2 FREEWAY PROCEED PASS SIZANI SCHOOL, PASS SHELL GARAGE, PASS SALT ROCK HOTEL, JOIN DOLPHIN CRESCENT ROAD, JOIN OCEAN DRIVE, JOIN DOLPHIN CRESCENT PROCEED AND TURN RIGHT INTO COMPENSATION BEACH BOULEVARD ROAD PROCEED AND TURN INTO TAXI STOP NEXT TO SPAR (DROP OFF AND PICK UP PASSENGERS), RETURN USING COMPENSATION BEACH ROAD, TURN LEFT TO JOIN HAWKINS ROAD, LEFT INTO BALLITO DRIVE PASS CALTEX GARAGE PROCEED TO A TRAFFIC CIRCLE AND TURN LEFT INTO BALLITO BUSINESS PARK (DROP OFF AND PICK UP PASSENGERS) RETURN TO STANGER TAXI RANK USING BALLITO DRIVE TURN LEFT TO JOIN N2 PROCEED TURN LEFT TO JOIN SALT ROCK ROAD, TURN RIGHT TO JOIN R102 PASS UMHLALI POLICE STATION, PASS STANGER POLICE STATION JOIN ALBERT LUTHULI STREET, TURN RIGHT INTO BALCOMB STREET AND TURN LEFT INTO STANGER TAXI RANK (DROP OFF AND PICK UP PASSENGERS).



transport

Department:
Transport
Province of KwaZulu-Natal

GAZETTE

LGKZNG04-2021-MAY

REGION: ALL

1) Application Number: APP0129363	2) Gazette Number: LGKZNG04-2021-MAY
3) Applicant: <input type="checkbox"/> AMAVOTSHANA CONSTRUCTION AND PROJECTS ID NO. 2007/200203/23 Association: NOT AVAILABLE	4) Applicant Address: PO BOX 2972 NQUTHU 3135
5) Existing Licence Holder: NOT APPLICABLE ID NO. NOT APPLICABLE	6) Existing Licence Holder Address: NOT APPLICABLE
7) Type of application: NEW OPERATING LICENCE	8) Operating Licence Number: NOTAVAILABLE
9) Vehicle Type: OTHER	10) 1 X 0 (SEATED)
11) Region: UTHUKELA	
12.1 KZPRERC2835691 - FROM NO:1308 DLADLA STREET NQUTHU TO PRE-ARRANGED PICK-UP POINTS WITHIN THE PROVINCE OF KWAZULU-NATAL DIRECT AND RETURN.	



transport

Department:
Transport
Province of KwaZulu-Natal

GAZETTE

LGKZNG04-2021-MAY

REGION: ALL

1) Application Number: APP0129364	2) Gazette Number: LGKZNG04-2021-MAY
3) Applicant: <input type="checkbox"/> AMAVOTSHANA CONSTRUCTION AND PROJECTS ID NO. 2007/200203/23 Association: NOT AVAILABLE	4) Applicant Address: PO BOX 2972 NQUTHU 3135
5) Existing Licence Holder: NOT APPLICABLE ID NO. NOT APPLICABLE	6) Existing Licence Holder Address: NOT APPLICABLE
7) Type of application: NEW OPERATING LICENCE	8) Operating Licence Number: NOTAVAILABLE
9) Vehicle Type: BUS	10) 1 X 36+ (SEATED) + 0 (STANDING)
11) Region: UTHUKELA	
12.1	KZPRERC2835691 - FROM NO:1308 DLADLA STREET NQUTHU TO PRE-ARRANGED PICK-UP POINTS WITHIN THE PROVINCE OF KWAZULU-NATAL DIRECT AND RETURN.



transport

Department:
Transport
Province of KwaZulu-Natal

GAZETTE

LGKZNG04-2021-MAY

REGION: ALL

1)	Application Number: APP0129365	2)	Gazette Number: LGKZNG04-2021-MAY
3)	Applicant: SG MHLONGO ID NO. 4704230522081 Association: UMLAZI NORTH TAXI OWNERS ASSOCIATION	4)	Applicant Address: B1519 UMLAZI 4031
5)	Existing Licence Holder: SP MHLONGO ID NO. 8305105978089	6)	Existing Licence Holder Address: B1519 UMLAZI TOWNSHIP UMLAZI, DURBAN KWAZULU-NATAL 4031
7)	Type of application: DECEASED TRANSFER	8)	Operating Licence Number: LGKZN1203000828
9)	Vehicle Type: MINIBUS	10)	1 X 15 (SEATED) + 0 (STANDING)
11)	Region: NINGIZMU 2		
12.1	<p>2202IR239IVY00048878 - UMLAZI TO QUEEN STREET</p> <p>FROM APPROVED TAXI RANK UMLAZI STATION NORTH SIDE SOKESIMBONE ROAD LEFT INTO KING DINGANE BORABORA TURN AROUND TO KING DINGANE, LEFT INTO SIBUSISO MDAKANE ROAD R1902 PICK 'N' DROP LEFT INTO MANGOSUTHU HIGHWAY PICK 'N' DROP LEFT INTO PRINCE MSHIYENI MEMORIAL HOSPITAL, BACK TO MANGOSUTHU HIGHWAY, LEFT INTO R02, RIGHT INTO M4, LEFT INTO MOORE ROAD RIGHT INTO WARWICK AVENUE, TURN RIGHT TO WEST STREET DROP PASSENGERS ALONG WEST STREET RIGHT INTO POINT ROAD RIGHT INTO FISHER STREET, RIGHT INTO SHEPSTONE STREET, LEFT INTO PINE STREET, RIGHT INTO FIELD STREET, LEFT INTO QUEEN STREET TAXI RANK AND PROCEED TO QUEEN STREET RANK.</p> <p>OR</p> <p>FROM QUEEN STREET, RIGHT INTO RUSSELL STREET, LEFT INTO LEOPOLD STREET, LEFT INTO MARKET ROAD, INTO THE SERVICE ROAD BEHIND THE ENGLISH MARKET, AND PROCEED TO THE TAXI RANK.</p> <p>RETURN</p> <p>FROM QUEEN STREET TAXI RANK, RIGHT INTO RUSSELL STREET, LEFT INTO LEOPOLD STREET, LEFT INTO MARKET ROAD, INTO WILLIAMS ROAD, LEFT INTO MOORE ROAD, INTO INKOSI ALBERT LUTHULI FREEWAY (M4), AND PROCEED TO UMLAZI ALONG THE FORWARD ROUTE IN REVERSE.</p> <p>FROM WARWICK AVENUE TAXI RANK, LEFT INTO WEST STREET, RIGHT INTO WILLIAMS ROAD, LEFT INTO MOORE ROAD, INTO INKOSI ALBERT LUTHULI FREEWAY (M4), AND PROCEED TO UMLAZI ALONG THE FORWARD ROUTE IN REVERSE NB:NO PICKING UP OF PASSENGERS IN THE CBD ON THE INWARD JOURNEY AND NO DROPPING OFF ON THE OUTWARD JOURNEY.</p>		
12.2	<p>2202IR239QA300048879 - UMLAZI- DALTON ROAD (INANDA NU).</p> <p>FROM APPROVED TAXI RANK UMLAZI STATION NORTH SIDE SOKESIMBONE ROAD, LEFT INTO KING DINGANE, BORABORA TURN TO KING DINGANE INTO SIBUSISO MDAKANE ROAD BECOMING ROAD R1902, PICK 'N' DROP, JOINING SOUTH COAST ROAD, EDWIN SWALES VC DRIVE, M7 RIGHT INTO SARNIA ROAD PASS ROSSBURGH, RIGHT TURN UMBILO ROAD RIGHT TURN GALE STREET TURN RIGHT INTO DALTON ROAD TO APPROVED TAXI STOP IN DALTON ROAD.</p> <p>RETURN.</p> <p>FROM DALTON ROAD, TURN RIGHT INTO WILLIAMS ROAD, INTO SYDNEY ROAD, INTO SARNIA, UMBILO ROAD, INTO EDWIN SWALES VC DRIVE (M7), RIGHT INTO SOUTH COAST ROAD, INTO MANGOSUTHU HIGHWAY (M30), RIGHT INTO ROAD 1902 INTO SIBUSISO MDAKANE AND PROCEED AS PER FORWARD ROUTE IN REVERSE TO UMLAZI TAXI RANK AT UMLAZI STATION NORTH SIDE.</p>		
12.3	<p>2202IR239BKG00048881 - UMLAZI - R102 DURBAN INT. M30 UMLAZI OFF RAMP (MEREWENT)</p> <p>FROM APPROVED TAXI RANK UMLAZI STATION NORTH SIDE SOKESIMBONE ROAD TURN LEFT KING DINGANE, BORABORA ROAD TURN AROUND BACK INTO KING DINGANE LEFT INTO SIBUSISO MDAKANE ROAD BECOMING ROAD R1902 PICK 'N' DROP, TURN LEFT INTO PRINCE MCWAHYENZI AND TURN LEFT INTO ISIPINGO OLD MAIN ROAD, TURN RIGHT INTO RANA ROAD, TURN RIGHT INTO R102 TURN LEFT INTO PROSPECTION INDUSTRIAL AREA, PICK - UP AND SET DOWN AND RETURN TO UMLAZI NORTH TAXI RANK ALONG THE SAME ROUTE IN REVERSE.</p>		
12.4	<p>2202IR2395FB00048882 - UMLAZI - SWANFIELD ROAD (ASHLEY).</p> <p>FROM APPROVED TAXI RANK UMLAZI STATION NORTH SIDE SOKESIMBONE TURN LEFT KING DINGANE BORABORA TURN AROUND BACK TO KING DINGANE LEFT SIBUSISO MDAKANE ROAD BECOMING ROAD R1902 PICK 'N' DROP TURN LEFT MANGOSUTHU HIGHWAY PICK 'N' DROP PRINCE MSHIYENI MEMORIAL HOSPITAL TURN LEFT TO R102 UMBILO ROAD, BEREA ROAD AND PROCEED INTO AND ALONG THE WESTERN FREEWAY (M3) TURN LEFT INTO M13 AND TURN LEFT INTO RICHMOND ROAD, TURN RIGHT INTO ALEXANDRA ROAD, CLARK ROAD RIGHT INTO MOSS ROAD RIGHT INTO ALEXANDRA ROAD TO APPROVED TAXI STOP IN SWANFIELD ROAD, WESTMED, AND RETURN ALONG THE SAME ROUTE TO UMLAZI NORTH TAXI RANK IN REVERSE.</p>		



transport

Department:
Transport
Province of KwaZulu-Natal

GAZETTE

LGKZNG04-2021-MAY

REGION: ALL

1)	Application Number: APP0129370	2)	Gazette Number: LGKZNG04-2021-MAY
3)	Applicant: MP ZONDI ID NO. 6202045270085 Association: MASAKHOKUHLE TAXI OWNERS ASSOCIATION	4)	Applicant Address: P O BOX 167 TONGAAT KWAZULU NATAL 4310
5)	Existing Licence Holder: NOT APPLICABLE ID NO. NOT APPLICABLE	6)	Existing Licence Holder Address: NOT APPLICABLE
7)	Type of application: NEW OPERATING LICENCE	8)	Operating Licence Number: LGKZN1203000506
9)	Vehicle Type: MINIBUS TAXI	10)	1 X 9-16 (SEATED) + 0 (STANDING)
11)	Region: NINGIZMU 2		
12.1	<p>2206LS2206LS00053426 - GLEBELANDS TO DURBAN FROM GLEBELANDS TAXI RANK ON SOUTH COAST,ALONG SOUTH COAST ROAD TO TEHUIS (UMLAZI LODGE)AND RETURN TURNING LEFT INTO SOUTH COAST ROAD,ALONG SOUTH COAST ROAD INTO EDWIN SWALES VC DRIVE,INTO SARNIA ROAD,INTO UMBILO ROAD,INTO GALE STREET,INTO MOORE ROAD,INTO WARWICK AVENUE RIGHT INTO ALICE STREET AND RIGHT INTO SOLDIERS WAY,RIGHT INTO PINE STREET,RIGHT INTO RUSSELL STREET LEFT INTO LEOPOLD STREET,RIGHT INTO WARWICK AVENUE,RIGHT INTO ALICE STREET,RIGHT INTO MARKET ROAD AND PROCEED TO RANK NO.99 ON MARKET(DURBAN).</p> <p>1.2.RETURN DURBAN TO GLEBELANDS TAXI RANKFROM RANK NO.99 ON MARKET ROAD,ALONG MARKET ROAD,INTO WILLIAMS / SYDNEY ROAD INTO UMBILO ROAD,INTO SARNIA ROAD,INTO EDWIN SWALES VC DRIVE,RIGHT INTO SOUTH COAST ROAD,INTO THE M80,PROCEED TURNING RIGHT INTO TEHUIS (UMLAZI LODGE) TO DROP OFF PASSENGERS AND RETURN PROCEEDING STRAIGHT INTO OLD SOUTH COAST ROAD AND PROCEED TO GLEBELANDS TAXI RANK.ALTERNATIVELYMARKET ROAD,INTO SOUTHERN FREEWAY,INTO M80 OFF-RAMP AND PROCEED AS PER 1-2 ABOVE.</p>		
12.2	<p>2206LS2206LS00053428 - GLEBELANDS (SOUTH COAST) TO MOBENI FROM GLEBELANDS TAXI RANK ON SOUTH COAST ROAD TO MOBENI FROM GLEBELANDS TAXI RANK,ALONG SOUTH COAST ROAD,TO TEHUIS (UMLAZI LODGE) AND RETURN TURNING LEFT INTO SOUTH COAST ROAD AND ALONG SOUTH COAST ROAD AND PROCEED TURNING AROUND AT SOUTH COAST ROAD AND GRIMSBY ROAD(MOBENI) INTERSECTION AND RETURN TO GLEBELANDS TAXI RANK.</p>		
12.3	<p>2206LS2206LS00053427 - SOUTH COAST ROAD TO JACOBS FROM: GLEBELANDS TAXI RANK ALONG SOUTH COAST ROAD TO TEHUIS (UMLAZI LODGE)AND RETURN TURNING LEFT INTO SOUTH COAST ROAD,RIGHT INTO HIMALAYAS ROAD,RIGHT INTO DURANTA ROAD,LEFT INTO LANSLOWNE ROAD,RIGHT INTO LERWICK ROAD, INTO CHAMBERLAIN ROAD JACOBS AND TURN AROUND AT MANCHESTER ROAD INTERSECTION AND RETURN TO GLEBELANDS TAXI RANK.</p>		



transport

Department:
Transport
Province of KwaZulu-Natal

GAZETTE

LGKZNG04-2021-MAY

REGION: ALL

1)	Application Number: APP0129371	2)	Gazette Number: LGKZNG04-2021-MAY
3)	Applicant: MP ZONDI ID NO. 6202045270085 Association: MASAKHOKUHLE TAXI OWNERS ASSOCIATION	4)	Applicant Address: P O BOX 167 TONGAAT KWAZULU NATAL 4310
5)	Existing Licence Holder: NOT APPLICABLE ID NO. NOT APPLICABLE	6)	Existing Licence Holder Address: NOT APPLICABLE
7)	Type of application: NEW OPERATING LICENCE	8)	Operating Licence Number: LGKZN1203000437
9)	Vehicle Type: MINIBUS TAXI	10)	1 X 9-16 (SEATED) + 0 (STANDING)
11)	Region: NINGIZMU 2		
12.1	<p>2206LS2206LS00053426 - GLEBELANDS TO DURBAN FROM GLEBELANDS TAXI RANK ON SOUTH COAST, ALONG SOUTH COAST ROAD TO TEHUIS (UMLAZI LODGE) AND RETURN TURNING LEFT INTO SOUTH COAST ROAD, ALONG SOUTH COAST ROAD INTO EDWIN SWALES VC DRIVE, INTO SARNIA ROAD INTO UMBILO ROAD, INTO GALE STREET, INTO MOORE ROAD, INTO WARWICK AVENUE RIGHT INTO ALICE STREET AND RIGHT INTO SOLDIERS WAY, RIGHT INTO PINE STREET, RIGHT INTO RUSSELL STREET LEFT INTO LEOPOLD STREET, RIGHT INTO WARWICK AVENUE, RIGHT INTO ALICE STREET, RIGHT INTO MARKET ROAD AND PROCEED TO RANK NO.99 ON MARKET (DURBAN).</p> <p>1.2. RETURN DURBAN TO GLEBELANDS TAXI RANK FROM RANK NO.99 ON MARKET ROAD, ALONG MARKET ROAD, INTO WILLIAMS / SYDNEY ROAD INTO UMBILO ROAD, INTO SARNIA ROAD, INTO EDWIN SWALES VC DRIVE, RIGHT INTO SOUTH COAST ROAD, INTO THE M80, PROCEED TURNING RIGHT INTO TEHUIS (UMLAZI LODGE) TO DROP OFF PASSENGERS AND RETURN PROCEEDING STRAIGHT INTO OLD SOUTH COAST ROAD AND PROCEED TO GLEBELANDS TAXI RANK. ALTERNATIVELY MARKET ROAD, INTO SOUTHERN FREEWAY, INTO M80 OFF-RAMP AND PROCEED AS PER 1-2 ABOVE.</p>		
12.2	<p>2206LS2206LS00053428 - GLEBELANDS (SOUTH COAST) TO MOBENI FROM GLEBELANDS TAXI RANK ON SOUTH COAST ROAD TO MOBENI FROM GLEBELANDS TAXI RANK, ALONG SOUTH COAST ROAD, TO TEHUIS (UMLAZI LODGE) AND RETURN TURNING LEFT INTO SOUTH COAST ROAD AND ALONG SOUTH COAST ROAD AND PROCEED TURNING AROUND AT SOUTH COAST ROAD AND GRIMSBY ROAD (MOBENI) INTERSECTION AND RETURN TO GLEBELANDS TAXI RANK.</p>		
12.3	<p>2206LS2206LS00053427 - SOUTH COAST ROAD TO JACOBS FROM: GLEBELANDS TAXI RANK ALONG SOUTH COAST ROAD TO TEHUIS (UMLAZI LODGE) AND RETURN TURNING LEFT INTO SOUTH COAST ROAD, RIGHT INTO HIMALAYAS ROAD, RIGHT INTO DURANTA ROAD, LEFT INTO LANSDOWNE ROAD, RIGHT INTO LERWICK ROAD, INTO CHAMBERLAIN ROAD JACOBS AND TURN AROUND AT MANCHESTER ROAD INTERSECTION AND RETURN TO GLEBELANDS TAXI RANK.</p>		



transport

Department:
Transport
Province of KwaZulu-Natal

GAZETTE

LGKZNG04-2021-MAY

REGION: ALL

1)	Application Number: APP0129374	2)	Gazette Number: LGKZNG04-2021-MAY
3)	Applicant: HK MAPUMULO ID NO. 7909110473084 Association: MANDINI-SUNDUMBILI AND TUGELA TAXI O.A	4)	Applicant Address: B388 UMQHELE ROAD KWAMASHU 4360
5)	Existing Licence Holder: QZ MAVUSO ID NO. 6008245457087	6)	Existing Licence Holder Address: P.O. BOX 3655 MANDENI KWA-ZULU NATAL
7)	Type of application: NORMAL TRANSFER		4490
9)	Vehicle Type: MINIBUS	8)	Operating Licence Number: LGKZN0903000057
11)	Region: ILEMBE	10)	1 X 15 (SEATED) + 0 (STANDING)
12.1	<p>2206WA2206W900047517 - MANDINI TAXI RANK TO NONGOMA</p> <p>FROM MANDINI TAXI RANK USE THE OUTWARDS ROUTES AS STATED IN ROUTE2 ABOVE THEN ALONG R66 BECOMING KING DINIZULU HIGHWAY IN ULUNDI WHICH CHANGES BACK TO R66 AFTER PASSING ULUNDI, THEN IN NONGOMA STILL ALONG THE SAME ROUTE TURN LEFT INTO NONGOMA TAXI RANK.</p> <p>REVERSE ROUTE.</p> <p>FROM NONGOMA TAXI RANK TURN RIGHT INTO R66 THEN PROCEED STRAIGHT TO THE STARTING POINT USING THE SAME FORWARD ROUTE.</p>		
12.2	<p>2206WA2202H110047518 - MANDINI TO EMPANGENI</p> <p>FROM MANDINI TAXI RANK EITHER DRIVE ALONG ROAD NO. R459 THEN JOIN ROAD NO. 258 TOWARDS R102 NORTHWARDS OR DRIVE ALONG ROAD NO. P459 BECOMING WHITE STREET AT ISITHEBE AND PROCEED ALONG AS DETAILED ABOVE IN ROUTE2 TOWARDS R102. AT EMPANGENI R102 BECOMES GRANTHAM HIGHWAY THEN TURN RIGHT TOWARDS FOURTH AVENUE CIRCLE THEN LEFT AND DRIVE ALONG TANNER ROAD THEN RIGHT INTO A DRIVE-WAY WHICH LEADS TO EMPANGENI TAXI RANK A AND FINALLY LEFT INTO A LONG DISTANCE TAXI RANK.</p> <p>REVERSE ROUTE.</p> <p>FROM EMPANGENI TAXI RANK JOIN TANNER ROAD THEN TURN LEFT AND DRIVE INTO FOURTH AVENUE CIRCLE AND PROCEED ALONG R102, USE THE SAME FORWARD ROUTE TO DRIVE BACK TO THE STARTING POINT.</p>		
12.3	<p>2206WA1205GJ10047523 - MANDINI TO STANGER</p> <p>FROM MANDINI TAXI RANK MAKE USE OF OUTWARD ROUTES AS DETAILED IN ROUTE1 ABOVE THEN AT AN INTERSECTION OF R102 AND BLYTHEDALE BEACH IN STANGER TURN RIGHT INTO LINK STREET AND RIGHT AGAIN JOINING BALCOMB STREET THEN LEFT INTO STANGER TAXI RANK. RETURN USING THE SAME ROUTE</p>		
12.4	<p>2206WA2206LS10047529 - MANDINI TAXI RANK TO DURBAN TAXI RANK</p> <p>FROM MANDINI TAXI RANK PROCEED ALONG AN OUTWARD ROAD FROM THE RANK THEN TURN RIGHT INTO ROAD NO. R459, DRIVE ALONG THEN TURN LEFT INTO ROAD NO. 258 THEN PROCEED ONTO AN ON RAMP TO R102, TURN LEFT SOUTHWARDS ALONG R102. AT STANGER TURN LEFT INTO BLYTHEDALE BEACH DRIVE ALONG R74 AND THEN JOIN INTO N2 FREEWAY. PROCEED ALONG N2 FREEWAY AND TURN LEFT AT UMHLANGA INTO M1 LEFT INTO M4, THEN PROCEED TOWARDS THE CITY CENTRE ALONG M4 AND TURN RIGHT INTO M17W ARGYLE ROAD THEN LEFT INTO R102 UMGENI ROAD. PROCEED ALONG AND TURN RIGHT INTO LEOPOLD STREET THEN LEFT MARKET ROAD AND THEN JOIN WILLIAMS ROAD. TURN RIGHT INTO SMITH STREET THEN RIGHT INTO WARWICK AVENUE. RIGHT INTO ALICE STREET AND THEN LEFT INTO ALBERT STREET AND PARK ON THE RIGHT INTO THE TEACHER'S CENTRE TAXI RANK.</p> <p>ALTERNATIVE ROUTE</p> <p>FROM MANDINI TAXI RANK PROCEED AS STATED ABOVE IN ROUTE1 ALONG ROAD NO. 258 TURN RIGHT INTO N2 FREEWAY DRIVE ALONG AND AT E.B. CLOETE JUNCTION TURN LEFT INTO N3 TOWARDS EAST THEN JOIN OLD DUTCH ROAD BECOMING ALICE STREET THEN RIGHT INTO MARKET ROAD PROCEED ALONG AND DROP OFF PASSENGERS AT BEREA STATION THEN PROCEED ALONG WILLIAMS ROAD AND TURN RIGHT INTO SMIT STREET AND PROCEED AS STATED ABOVE TO THE FINAL DESTINATION.</p> <p>RETURN ROUTE</p> <p>FROM TEACHER'S CENTRE TAXI RANK EITHER RIGHT INTO UMGENI ROAD TURN RIGHT INTO LEOPOLD STREET AND JOIN CANONGATE ROAD THEN PROCEED STRAIGHT INTO N3 FREEWAY AND DRIVE BACKWARDS USING THE SAME FORWARD ROUTE AS STATED ABOVE OR DRIVE ALONG UMGENI ROAD THEN PROCEED AS STATED IN THE FORWARD ROUTE ABOVE.</p>		
12.5	<p>2206WA2100DX10047487 - MANDINI TAXI RANK TO MELMOTH TAXI RANK</p> <p>FROM MANDINI TAXI RANK USE THE OUTWARD ROUTES AS STATED IN ROUTE2 ABOVE THEN ALONG R66/ R34 MELMOTH BECOMING PIET RETIEF STREET TURN RIGHT INTO VICTORIA STREET AND THEN TURN LEFT INTO MELMOTH TAXI RANK.</p> <p>FROM MELMOTH TAXI RANK TURN RIGHT INTO VICTORIA STREET AND LEFT INTO PIET RETIEF STREET BECOMING R66 PROCEED ALONG BACKWARDS TO THE STARTING POINT USING THE SAME FORWARD ROUTE.</p>		
12.6	<p>2206WA22076I10047489 - MANDINI TAXI RANK TO ULUNDI TAXI RANK</p> <p>FROM MANDINI TAXI RANK USE THE OUTWARD ROUTES AS STATED IN ROUTE2 ABOVE THEN ALONG R66/ R34 BECOMING R66 WHICH CHANGES INTO KING DINIZULU HIGHWAY IN ULUNDI TURN RIGHT INTO PRINCESS MAGOGO STREET THEN LEFT INTO ULUNDI TAXI RANK.</p> <p>REVERSE ROUTE.</p> <p>FROM ULUNDI TAXI RANK TURN RIGHT INTO PRINCESS MAGOGO STREET THEN LEFT INTO KING DINIZULU HIGHWAY BECOMING R66 THEN DRIVE BACKWARDS ALONG THE SAME FORWARD ROUTE.</p>		



transport

Department:
Transport
Province of KwaZulu-Natal

GAZETTE

LGKZNG04-2021-MAY

REGION: ALL

12.7	<p>2206WA22071T10047514 - MANDINI TO ESHOWE</p> <p>FROM MANDINI TAXI RANK TURN LEFT INTO ROAD NO. R459 BECOMING WHITE STREET AT ISITHEBE WHICH ALSO CHANGES INTO ROAD NO. P265, PROCEED ALONG AND TURN LEFT AND JOIN R102. TURN LEFT AND PROCEED ALONG R66, TURN LEFT INTO ROAD NO. P323 BECOMING JOHN ROSS HIGHWAY THEN RIGHT INTO OSBORNE ROAD AND INTO A ROAD WHICH LEADS TO ESHOWE TAXI RANK.</p> <p>ALTERNATIVE ROUTE: FROM MANDINI TAXI RANK TURN RIGHT INTO ROAD NO. 459 TURN LEFT INTO ROAD NO. 258 PROCEED STRAIGHT AND TURN LEFT INTO R102 THEN DRIVE ALONG AS STATED ABOVE TO THE FINAL DESTINATION.</p> <p>ALTERNATIVELY: DRIVE ALONG ROAD NO. 258 AND TURN LEFT INTO N2 FREE WAY THEN LEFT INTO R66 ESHOWE DIRECTION AND PROCEED ALONG R66 THEN LEFT TURN INTO KANGELA ROAD AND LEFT TURN IN TO MANGOSUTHU BUTHELEZI DRIVE AND LEFT INTO OSBORNE ROAD THEN RIGHT INTO A ROAD WHICH LEADS TO ESHOWE TAXI RANK.</p> <p>REVERSE ROUTE: FROM ESHOWE TAXI RANK TURN LEFT INTO MAIN ROAD THEN RIGHT INTO JOHN ROSS HIGHWAY BECOMING ROAD NO. R323 AND THEN DRIVE BACKWARDS USING THE SAME FORWARD ROUTE OR FROM JOHN ROSS HIGHWAY PROCEED INTO OSBORNE ROAD, THEN RIGHT INTO MANGOSUTHU BUTHELEZI DRIVE AND RIGHT INTO KANGELA ROAD THEN RIGHT INTO R66 AND DRIVE BACKWARDS USING THE SAME FORWARD ROUTE.</p>
12.8	<p>2206WA2206W900047516 - MANDINI TAXI RANK TO MTUBATUBA TAXI RANK</p> <p>FROM MANDINI TAXI RANK USE THE OUTWARD ROUTES MENTIONED IN ROUTE 2 ABOVE THEN ALONG ROAD NO. 258 TURN LEFT AND PROCEED ALONG N2 FREE WAY. DRIVE ALONG N2 AND AFTER PASSING KWAMSANE TOWNSHIP TURN RIGHT INTO ROAD NO. R237/ R618 PROCEED ALONG THEN TURN LEFT INTO RIVERVIEW ROAD AND THEN RIGHT INTO INYATHI ROAD RIGHT AGAIN INTO INKOSI MTUBATUBA ROAD THEN PROCEED STRAIGHT TO THE TAXI RANK.</p> <p>RETURN ROUTE FROM MTUBATUBA TAXI RANK DRIVE ALONG INKOSI MTUBATUBA ROAD THE TURN LEFT INTO INYATHI ROAD AND THEN DRIVE BACKWARDS USING THE SAME FORWARD ROUTE.</p>
12.9	<p>2206WA2209QT00047515 - UNIVERSITY PARK TO REKENS/ISITHEBE, SUNDUMBILI TO ISITHEBE INDUSTRIAL AREA</p> <p>FROM MANDINI TAXI RANK DRIVE ALONG AS DETAILED IN ROUTE 2 ABOVE THEN AT ISITHEBE TURN LEFT INTO BLUE STREET THEN GO ALONG GREEN STREET THEN DRIVE ALONG ALL THE MAIN STREETS SUCH AS YELLOW STREET, BROWN STREET, ORANGE STREET AND RED STREET.</p> <p>RETURN ROUTE FROM AGREED UPON PICK-UP POINTS IN ISITHEBE INDUSTRIAL AREA DRIVE ALONG ALL MAIN STREETS BACK TO THE STARTING POINT USING THE SAME FORWARD ROUTE.</p>
12.10	<p>2206WA2207XJ10047520 - MANDINI TAXI RANK TO EMPANGENI TAXI RANK</p> <p>FROM MANDINI TAXI RANK TO EMPANGENI TAXI RANK, TURN RIGHT FROM MANDINI ROBOT, TURN LEFT INTO R102 (N2), TURN RIGHT USING TANNER ROAD TO EMPANGENI TAXI RANK DROP OFF AND PICK UP AT THE RANK, BACK TO MANDINI USING THE SAME ROUTE</p>
12.11	<p>2206WA22074410047527 - MANDINI TAXI RANK TO MKUZE TAXI RANK</p> <p>FROM MANDINI TAXI RANK MAKE USE OF OUTWARDS ROUTES AS DETAILED IN ROUTES 8 & 9 ABOVE, THEN ALONG R102 PROCEED ALONG AS STATED IN ROUTE 14 ABOVE AND ARRIVE AT MKUZE TAXI RANK.</p>



transport

Department:
Transport
Province of KwaZulu-Natal

GAZETTE

LGKZNG04-2021-MAY

REGION: ALL

1) Application Number: APP0129379	2) Gazette Number: LGKZNG04-2021-MAY
3) Applicant: GPS BUSANE ID NO. 7508170404086 Association: MANDINI-SUNDUMBILI AND TUGELA TAXI O.A	4) Applicant Address: 30 GREIG ROAD MANDENI 4490
5) Existing Licence Holder: NOT APPLICABLE ID NO. NOT APPLICABLE	6) Existing Licence Holder Address: NOT APPLICABLE
7) Type of application: INCREASE IN CARRYING CAPACITY AND COV	8) Operating Licence Number: LGKZN0903000326
9) Vehicle Type: MIDIBUS	10) 1 X 22 (SEATED) + 0 (STANDING)
11) Region: ILEMBE	
12.1	2206WA2206W900047517 - MANDINI TAXI RANK TO NONGOMA FROM MANDINI TAXI RANK USE THE OUTWARDS ROUTES AS STATED IN ROUTE2 ABOVE THEN ALONG R66 BECOMING KING DINIZULU HIGHWAY IN ULUNDI WHICH CHANGES BACK TO R66 AFTER PASSING ULUNDI, THEN IN NONGOMA STILL ALONG THE SAME ROUTE TURN LEFT INTO NONGOMA TAXI RANK. REVERSE ROUTE. FROM NONGOMA TAXI RANK TURN RIGHT INTO R66 THEN PROCEED STRAIGHT TO THE STARTING POINT USING THE SAME FORWARD ROUTE.
12.2	2206WA2202H110047518 - MANDINI TO EMPANGENI FROM MANDINI TAXI RANK EITHER DRIVE ALONG ROAD NO. R459 THEN JOIN ROAD NO. 258 TOWARDS R102 NORTHWARDS OR DRIVE ALONG ROAD NO. P459 BECOMING WHITE STREET AT ISITHEBE AND PROCEED ALONG AS DETAILED ABOVE IN ROUTE2 TOWARDS R102 AT EMPANGENI R102 BECOMES GRANTHAM HIGHWAY THEN TURN RIGHT TOWARDS FOURTH AVENUE CIRCLE THEN LEFT AND DRIVE ALONG TANNER ROAD THEN RIGHT INTO A DRIVE-WAY WHICH LEADS TO EMPANGENI TAXI RANK A AND FINALLY LEFT INTO A LONG DISTANCE TAXI RANK. REVERSE ROUTE. FROM EMPANGENI TAXI RANK JOIN TANNER ROAD THEN TURN LEFT AND DRIVE INTO FOURTH AVENUE CIRCLE AND PROCEED ALONG R102, USE THE SAME FORWARD ROUTE TO DRIVE BACK TO THE STARTING POINT.
12.3	2206WA1205GJ10047523 - MANDINI TO STANGER FROM MANDINI TAXI RANK MAKE USE OF OUTWARD ROUTES AS DETAILED IN ROUTE1 ABOVE THEN AT AN INTERSECTION OF R102 AND BLYTHEDALE BEACH IN STANGER TURN RIGHT INTO LINK STREET AND RIGHT AGAIN JOINING BALCOMB STREET THEN LEFT INTO STANGER TAXI RANK. RETURN USING THE SAME ROUTE
12.4	2206WA2206LS10047529 - MANDINI TAXI RANK TO DURBAN TAXI RANK FROM MANDINI TAXI RANK PROCEED ALONG AN OUTWARD ROAD FROM THE RANK THEN TURN RIGHT INTO ROAD NO. R459, DRIVE ALONG THEN TURN LEFT INTO ROAD NO. 258 THEN PROCEED ONTO AN ON RAMP TO R102, TURN LEFT SOUTHWARDS ALONG R102 AT STANGER TURN LEFT INTO BLYTHEDALE BEACH DRIVE ALONG R74 AND THEN JOIN INTO N2 FREEWAY, PROCEED ALONG N2 FREEWAY AND TURN LEFT AT UMHLANGA INTO M1 LEFT INTO M4, THEN PROCEED TOWARDS THE CITY CENTRE ALONG M4 AND TURN RIGHT INTO M17W ARGYLE ROAD THEN LEFT INTO R102 UMGENI ROAD, PROCEED ALONG AND TURN RIGHT INTO LEOPOLD STREET THEN LEFT MARKET ROAD AND THEN JOIN WILLIAMS ROAD, TURN RIGHT INTO SMITH STREET THEN RIGHT INTO WARWICK AVENUE, RIGHT INTO ALICE STREET AND THEN LEFT INTO ALBERT STREET AND PARK ON THE RIGHT INTO THE TEACHER'S CENTRE TAXI RANK. ALTERNATIVE ROUTE FROM MANDINI TAXI RANK PROCEED AS STATED ABOVE IN ROUTE1. ALONG ROAD NO. 258 TURN RIGHT INTO N2 FREEWAY DRIVE ALONG AND AT E.B. CLOETE JUNCTION TURN LEFT INTO N3 TOWARDS EAST THEN JOIN OLD DUTCH ROAD BECOMING ALICE STREET THEN RIGHT INTO MARKET ROAD PROCEED ALONG AND DROP OFF PASSENGERS AT BEREA STATION THEN PROCEED ALONG WILLIAMS ROAD AND TURN RIGHT INTO SMIT STREET AND PROCEED AS STATED ABOVE TO THE FINAL DESTINATION. RETURN ROUTE FROM TEACHER'S CENTRE TAXI RANK EITHER RIGHT INTO UMGENI ROAD TURN RIGHT INTO LEOPOLD STREET AND JOIN CANONGATE ROAD THEN PROCEED STRAIGHT INTO N3 FREEWAY AND DRIVE BACKWARDS USING THE SAME FORWARD ROUTE AS STATED ABOVE OR DRIVE ALONG UMGENI ROAD THEN PROCEED AS STATED IN THE FORWARD ROUTE ABOVE.
12.5	2206WA2100DX10047487 - MANDINI TAXI RANK TO MELMOTH TAXI RANK FROM MANDINI TAXI RANK USE THE OUTWARD ROUTES AS STATED IN ROUTE2 ABOVE THEN ALONG R66/ R34 MELMOTH BECOMING PIET RETIEF STREET TURN RIGHT INTO VICTORIA STREET AND THEN TURN LEFT INTO MELMOTH TAXI RANK. FROM MELMOTH TAXI RANK TURN RIGHT INTO VICTORIA STREET AND LEFT INTO PIET RETIEF STREET BECOMING R66 PROCEED ALONG BACKWARDS TO THE STARTING POINT USING THE SAME FORWARD ROUTE.
12.6	2206WA22076110047489 - MANDINI TAXI RANK TO ULUNDI TAXI RANK FROM MANDINI TAXI RANK USE THE OUTWARD ROUTES AS STATED IN ROUTE2 ABOVE THEN ALONG R66/ R34 BECOMING R66 WHICH CHANGES INTO KING DINIZULU HIGHWAY IN ULUNDI TURN RIGHT INTO PRINCESS MAGOGO STREET THEN LEFT INTO ULUNDI TAXI RANK. REVERSE ROUTE. FROM ULUNDI TAXI RANK TURN RIGHT INTO PRINCESS MAGOGO STREET THEN LEFT INTO KING DINIZULU HIGHWAY BECOMING R66 THEN DRIVE BACKWARDS ALONG THE SAME FORWARD ROUTE.



transport

Department:
Transport
Province of KwaZulu-Natal

GAZETTE

LGKZNG04-2021-MAY

REGION: ALL

12.7	<p>2206WA22071T10047514 - MANDINI TO ESHOWE</p> <p>FROM MANDINI TAXI RANK TURN LEFT INTO ROAD NO. R459 BECOMING WHITE STREET AT ISITHEBE WHICH ALSO CHANGES INTO ROAD NO. P265, PROCEED ALONG AND TURN LEFT AND JOIN R102. TURN LEFT AND PROCEED ALONG R66, TURN LEFT INTO ROAD NO. P323 BECOMING JOHN ROSS HIGHWAY THEN RIGHT INTO OSBORNE ROAD AND INTO A ROAD WHICH LEADS TO ESHOWE TAXI RANK.</p> <p>ALTERNATIVE ROUTE: FROM MANDINI TAXI RANK TURN RIGHT INTO ROAD NO. 459 TURN LEFT INTO ROAD NO. 258 PROCEED STRAIGHT AND TURN LEFT INTO R102 THEN DRIVE ALONG AS STATED ABOVE TO THE FINAL DESTINATION.</p> <p>ALTERNATIVELY: DRIVE ALONG ROAD NO. 258 AND TURN LEFT INTO N2 FREE WAY THEN LEFT INTO R66 ESHOWE DIRECTION AND PROCEED ALONG R66 THEN LEFT TURN INTO KANGELA ROAD AND LEFT TURN IN TO MANGOSUTHU BUTHELEZI DRIVE AND LEFT INTO OSBORNE ROAD THEN RIGHT INTO A ROAD WHICH LEADS TO ESHOWE TAXI RANK.</p> <p>REVERSE ROUTE: FROM ESHOWE TAXI RANK TURN LEFT INTO MAIN ROAD THEN RIGHT INTO JOHN ROSS HIGHWAY BECOMING ROAD NO. R323 AND THEN DRIVE BACKWARDS USING THE SAME FORWARD ROUTE OR FROM JOHN ROSS HIGHWAY PROCEED INTO OSBORNE ROAD, THEN RIGHT INTO MANGOSUTHU BUTHELEZI DRIVE AND RIGHT INTO KANGELA ROAD THEN RIGHT INTO R66 AND DRIVE BACKWARDS USING THE SAME FORWARD ROUTE.</p>
12.8	<p>2206WA2206W900047516 - MANDINI TAXI RANK TO MTUBATUBA TAXI RANK</p> <p>FROM MANDINI TAXI RANK USE THE OUTWARD ROUTES MENTIONED IN ROUTE 2 ABOVE THEN ALONG ROAD NO. 258 TURN LEFT AND PROCEED ALONG N2 FREE WAY. DRIVE ALONG N2 AND AFTER PASSING KWAMSANE TOWNSHIP TURN RIGHT INTO ROAD NO. R237/ R618 PROCEED ALONG THEN TURN LEFT INTO RIVERVIEW ROAD AND THEN RIGHT INTO INYATHI ROAD RIGHT AGAIN INTO INKOSI MTUBATUBA ROAD THEN PROCEED STRAIGHT TO THE TAXI RANK.</p> <p>RETURN ROUTE FROM MTUBATUBA TAXI RANK DRIVE ALONG INKOSI MTUBATUBA ROAD THE TURN LEFT INTO INYATHI ROAD AND THEN DRIVE BACKWARDS USING THE SAME FORWARD ROUTE.</p>
12.9	<p>2206WA2209QT00047515 - UNIVERSITY PARK TO REKENS/ISITHEBE, SUNDUMBILI TO ISITHEBE INDUSTRIAL AREA</p> <p>FROM MANDINI TAXI RANK DRIVE ALONG AS DETAILED IN ROUTE 2 ABOVE THEN AT ISITHEBE TURN LEFT INTO BLUE STREET THEN GO ALONG GREEN STREET THEN DRIVE ALONG ALL THE MAIN STREETS SUCH AS YELLOW STREET, BROWN STREET, ORANGE STREET AND RED STREET.</p> <p>RETURN ROUTE FROM AGREED UPON PICK-UP POINTS IN ISITHEBE INDUSTRIAL AREA DRIVE ALONG ALL MAIN STREETS BACK TO THE STARTING POINT USING THE SAME FORWARD ROUTE.</p>
12.10	<p>2206WA2207XJ10047520 - MANDINI TAXI RANK TO EMPANGENI TAXI RANK</p> <p>FROM MANDINI TAXI RANK TO EMPANGENI TAXI RANK, TURN RIGHT FROM MANDINI ROBOT, TURN LEFT INTO R102 (N2), TURN RIGHT USING TANNER ROAD TO EMPANGENI TAXI RANK DROP OFF AND PICK UP AT THE RANK, BACK TO MANDINI USING THE SAME ROUTE</p>
12.11	<p>2206WA22074410047527 - MANDINI TAXI RANK TO MKUZE TAXI RANK</p> <p>FROM MANDINI TAXI RANK MAKE USE OF OUTWARDS ROUTES AS DETAILED IN ROUTES 8 & 9 ABOVE, THEN ALONG R102 PROCEED ALONG AS STATED IN ROUTE 14 ABOVE AND ARRIVE AT MKUZE TAXI RANK.</p>



transport

Department:
Transport
Province of KwaZulu-Natal

GAZETTE

LGKZNG04-2021-MAY

REGION: ALL

1) Application Number: APP0129383	2) Gazette Number: LGKZNG04-2021-MAY
3) Applicant: MS KHUMALO ID NO. 7108155595089 Association: INANDA-CROSSROADS TAXI ASSOCIATION	4) Applicant Address: 12 UFUKWE AVENUE LOT 1485 SECTION E NTUZUMA 4359
5) Existing Licence Holder: TE DUMA ID NO. 7312235397082	6) Existing Licence Holder Address: 69 HURNLET ROAD PHOENIX INDUSTRY KWA-ZULU NATAL 4065
7) Type of application: NORMAL TRANSFER	8) Operating Licence Number: LGKZN1403001855
9) Vehicle Type: MINIBUS	10) 1 X 12 (SEATED) + 0 (STANDING)
11) Region: GREATER NORTH	
12.1	2206OA2206S900054647 - EMTSHEBHENI TO KWA-MASHU CROSSROADS FROM EMTSHEBHENI TAXI, RIGHT ALONG M25, RIGHT MALANDELA ROAD RIGHT TO CROSSROADS TAXI RANK.
12.2	2206OA2206S900054662 - EMTSHEBHENI TO KWA-MASHU MENS HOSTEL FROM: EMTSHEBHENI TAXI RANK TO KWAMASHU MENS HOSTEL RIGHT TO MALANDELA ROAD, LEFT INTO MUSA ROAD, LEFT INTO JABULA ROAD AND PROCEED TO THE END POINT AT THE INTERSECTION OF JABULA ROAD AND NTOKOZO ROAD.
12.3	2206OA2206OA00054664 - FROM EMTSHEBHENI TAXI RANK USING ROUTE TO M25 EMTSHEBHENI TAXI RANK AND TO AREAS DESCRIBED ABOVE TO TONGAAT TAXI RANK PROCEED ALONG NTOKOZO ROAD, RIGHT MUSA ROAD, RIGHT MALANDELA ROAD, INTO HANSLET ROAD, RIGHT ABERDARE DRIVE, RIGHT PHOENIX HIGHWAY, PASS MAHATMA GHANDI MEMORIAL HOSPITAL LEFT R102, TURN RIGHT PHOENIX HIGHWAY, LEFT R102, RIGHT INANDA ROAD, LEFT IRELAND STREET, DROP OFF AT VERULAM TAXI RANK, TURN AROUND AT THE RANK AND PROCEED ON IRELAND STREET, RIGHT INANDA, RIGHT R102, LEFT INTO MARKET LANE AND PROCEED TO TONGAAT TAXI RANK AND RETURN BACK ON THE SAME ROUTE TO VERULAM TAXI RANK PROCEED ALONG NTOKOZO ROAD, RIGHT MUSA ROAD, RIGHT MALANDELA ROAD RIGHT INTO M25 ALONG M25, LEFT INTO R102, TURN RIGHT PHOENIX HIGHWAY, LEFT INTO R102, RIGHT INANDA ROAD, LEFT TURN IRELAND STREET DROP OFF AT VERULAM TAXI RANK AND RETURN THE SAME ROUTE.
12.4	2206OA2206OA00054665 - EMTSHEBHENI TO MOLWENI VIA EMEPHINI & GWALA 'S HOUSE FROM EMTSHEBHENI TAXI RANK ON M25, STRAIGHT TO P138, LEFT DALMEY MAIN ROAD UNTIL EMEPHINI DAM AND RETURN BACK ON THE SAME ROUTE. FROM EMTSHEBHENI TAXI RANK M25, STRAIGHT TO P138 TURNING AT THE INTERSECTION P138 AND MOLWENI ROAD AT GWALAS HOUSE AND RETURN BACK ON THE SAME ROUTE.



transport

Department:
Transport
Province of KwaZulu-Natal

GAZETTE

LGKZNG04-2021-MAY

REGION: ALL

1)	Application Number: APP0129389	2)	Gazette Number: LGKZNG04-2021-MAY
3)	Applicant: BX NDLOVU ID NO. 7303190473083 Association: SINAMUVA TAXI ASSOCIATION	4)	Applicant Address: D1934 SANGWANA ROAD KWAMASHU DURBAN 4359
5)	Existing Licence Holder: M ZUNGU ID NO. 6211205431080	6)	Existing Licence Holder Address: D1934 KWAMASHU KWAMASHU 4360
7)	Type of application: NORMAL TRANSFER	8)	Operating Licence Number: LGKZN1403000869
9)	Vehicle Type: MINIBUS	10)	1 X 15 (SEATED) + 0 (STANDING)
11)	Region: GREATER NORTH		
12.1	2206LS2206RK00047475 - KWAMASHU HOSTEL TO DURBAN CBD FROM KWAMASHU HOSTEL TO A NEW RESIDENTIAL AREA SITUATED NEAR GOAT WORLD, TO DURBAN: FROM KWAMASHU HOSTEL TAXI RANK TURN LEFT INTO MUSA ROAD THEN RIGHT INTO MALANDELA ROAD AND RIGHT INTO HAYFIELDS ROAD, WHICH LEADS STRAIGHT INTO THE RESIDENTIAL AREA (MOUNT ROYAL) AND RETURN ALONG THE SAME ROUTE, LEFT INTO MALANDELA ROAD, AND JOIN M25 AT N2 FREEWAY BRIDGE TURN RIGHT INTO N2 FREEWAY SOUTH BOUND. AT E.B.CLOETE JUNCTION TURN LEFT INTO N8 FREEWAY EASTBOUND, PASS TOLLGATE THEN TURN LEFT INTO OLD DUTCH ROAD, THEN RIGHT INTO MARKET ROAD AND RIGHT AGAIN INTO LEOPOLD STREET. TURN RIGHT INTO WARWICK AVENUE AND THEN LEFT INTO THE TAXI RANK NO253. RETURN ROUTE: FROM RANK NO.253 IN WARWICK AVENUE TURN LEFT INTO WARWICK AVENUE THEN RIGHT INTO ALICE STREET AND RIGHT INTO MARKET ROAD AND RIGHT AGAIN INTO LEOPOLD STREET THEN JOIN CONONGATE ROAD AND PROCEED ALONG N3 FREEWAY AND DRIVE BACKWARDS USING THE SAME FORWARD ROUTE.		
12.2	2206S921004R00049694 - KWA-MASHU A TO DURBAN METRO FROM THE CORNER OF MALANDELA ROAD AND HUNSLETT ROAD, EASTBOUND M25 ON RAMP THEN PROCEED ALONG M25 PASS THE N2 FREEWAY BRIDGE AND TURN RIGHT AND JOIN N2 FREEWAY AND THEN DRIVE ALONG TOWARDS DURBAN USING AN APPROVED ROUTE OF THE ASSOCIATION OR CONTINUE ALONG NORTH COAST ROAD. TURN LEFT AT UMGENI BRIDGE AND FOLLOW THE DIRECTION TO R02 CITY CENTRE ROUTE AND JOIN UMGENI ROAD. PASS DURBAN STATION STILL TRAVELLING THE SAME ROUTE AND THEN EITHER: (A) PROCEED TO SOLDIERS WAY AND TURN RIGHT AND JOIN QUEEN STREET THEN DRIVE STRAIGHT UNTIL TURNING RIGHT INTO RUSSELL STREET (B) OR TURN RIGHT INTO LEOPOLD STREET DRIVE STRAIGHT UP AND TURN RIGHT INTO WARWICK AVENUE THEN TURN LEFT INTO THE MINIBUS TAXI RANK NO253 WARWICK AVENUE. RETURN ROUTE: FROM RANK NO.253 WARWICK AVENUE TURN LEFT INTO WARWICK AVENUE THEN RIGHT INTO ALICE STREET, THEN EITHER: (A) DRIVE STRAIGHT AND TURN LEFT INTO ALBERT STREET, THEN RIGHT INTO UMGENI ROAD AND THEN DRIVE BACKWARDS USING THE SAME FORWARD ROUTE, (B) OR TURN RIGHT INTO MARKET ROAD THEN RIGHT INTO LEOPOLD STREET AND JOIN CONONGATE ROAD THEN PROCEED ON TO N8 FREEWAY. AT E.B.CLOETE JUNCTION PROCEED ALONG N2 FREEWAY THEN TURN LEFT INTO M25 AND LEFT AGAIN INTO MALANDELA ROAD THEN DRIVE BACKWARDS TO THE STARTING POINT.		
12.3	2206S92206RK00049696 - FROM KWAMASHU HOSTEL TAXI RANK TO REDHILL RAILWAY STATION VIA BRIARDENE AREA: FROM KWAMASHU HOSTEL TURN LEFT INTO MUSA ROAD AND RIGHT INTO MALANDELA ROAD THEN RIGHT AGAIN INTO M25. LEFT INTO INTO R102 PHOENIX & VERULAM TURN OFF, PROCEED ALONG AND TURN RIGHT INTO OLD NORTH COAST ROAD AND DRIVE STRAIGHT ALONG THE ROAD. TURN LEFT INTO NORTH COAST ROAD AND THEN RIGHT INTO ANDROSSAN ROAD AND TAKE AN IMMEDIATE LEFT INTO REDHILL RAILWAY STATION AND RETURN ALONG THE FORWARD ROUTE IN REVERSE.		
12.4	2206S92206U000053718 - KWAMASHU HOSTEL TAXI RANK TO SIBAYA CASINO & AND RETURN. FROM KWAMASHU HOSTEL TAXI RANK TURN LEFT INTO MUSA ROAD THEN RIGHT INTO MALANDELA ROAD AND RIGHT INTO M25 KWAMASHU HIGHWAY. AT N2 FREEWAY BRIDGE TURN LEFT INTO N2 FREEWAY NORTHBOUND. AND PROCEED ALONG N2 FREEWAY, TURN LEFT INTO SIBAYA DRIVE AND TURN RIGHT INTO SIBAYA CASINO TAXI RANK AND RETURN ALONG FORWARD ROUTE IN REVERSE.		
12.5	2206S92206RK00053716 - KWAMASHU HOSTEL TO PINETOWN VIA NEW GERMANY. FROM KWAMASHU HOSTEL TAXI RANK TURN LEFT INTO MUSA ROAD THEN RIGHT INTO MALANDELA ROAD AND RIGHT INTO HAYFIELDS ROAD, WHICH LEADS STRAIGHT INTO THE RESIDENTIAL AREA AND RETURN ALONG THE SAME ROAD (HAYFIELDS ROAD). BACKWARDS THEN TURN LEFT INTO MALANDELA ROAD, AND JOIN M25 AT N2 FREEWAY BRIDGE TURN RIGHT INTO N2 FREEWAY SOUTH BOUND. TURN LEFT AT INANDA ROAD OFF RAMP. PROCEED STRAIGHT INTO UMGENI ROAD AND TURN RIGHT TOWARDS M9 WESTVILLE NORTH DIRECTION. PROCEED STRAIGHT AND TURN LEFT INTO M62 THEN RIGHT INTO BLAIR ATHOLL ROAD. CONTINUE ALONG AND TURN LEFT INTO SHEPSTONE ROAD. TURN RIGHT INTO M19 ST JOHN'S AVENUE AND TURN RIGHT INTO OLD MAIN ROAD, LEFT INTO MOODIE STREET AND THEN RIGHT INTO HILL STREET AND FINALLY LEFT INTO HILL STREET TAXI RANK .RETURN ROUTE: FROM PINETOWN TAXI RANK TURN LEFT INTO ANDERSON STREET AND LEFT INTO M81 OLD MAIN ROAD THEN LEFT INTO M13. CONTINUE ALONG AND TURN LEFT INTO M19 PASS ST JOHN'S AVENUE AND CONTINUE ALONG BACK TO THE STARTING POINT USING THE SAME FORWARD ROUTE.		
12.6	2206S92206P900053717 - KWAMASHU HOSTEL TAXI RANK TO WESTVILLE PRISON. FROM KWAMASHU HOSTEL TAXI RANK TURN LEFT INTO MUSA ROAD THEN RIGHT INTO MALANDELA ROAD AND RIGHT INTO HAYFIELDS ROAD, WHICH LEADS STRAIGHT INTO MOUNT ROYAL RESIDENTIAL AREA. AND RETURN ALONG HAYFIELDS ROAD BACKWARDS THEN TURN LEFT INTO MALANDELA ROAD, AND JOIN M25 AND AT N2 FREEWAY BRIDGE TURN RIGHT INTO N2 FREEWAY SOUTH BOUND. AT E.B.CLOETE JUNCTION PROCEED RIGHT AND JOIN N3 FREEWAY WESTBOUND TOWARDS WESTVILLE. TURN LEFT INTO SPINE ROAD OFF RAMP, PROCEED ALONG SPINE ROAD AND JOIN SPINE ROAD EXTENSION WHICH LEADS STRAIGHT TO WESTVILLE PRISON. RETURN ROUTE: FROM WESTVILLE PRISON DRIVE BACKWARDS USING THE SAME FORWARD ROUTE AS REFLECTED ABOVE IN THE FORWARD ROUTE TO WESTVILLE PRISON.		
12.7	220B5P2206LS00168170 - FROM KWAMASHU HOSTEL TAXI RANK TURN LEFT INTO MUSA ROAD AND THEN RIGHT INTO MALANDELA ROAD AND THEN RIGHT AND PROCEED ALONG HAYFIELDS ROAD WHICH LEADS TO THE RESIDENTIAL AREA TO PICK UP POINTS IN MOUNT ROYAL AND AT MOUNT ROYAL SET DOWN AND PICK UP UP PASSENGERS AND DRIVE BACK ALONG HAYFIELDS ROAD AND TURN LEFT TO MALANDELA ROAD AND JOIN ON RAMP ONWARDS M25 AND DRIVE ALONG SAME ROUTE AT N2 FREEWAY BRIDGE TAKE RIGHT TURN AND JOIN N2 SOUTH. AT EB CLOETE JUNCTION, TURN LEFT AND JOIN N3 FREEWAY EASTWARDS, PASS TOLLGATE AND TURN LEFT INTO RANK NO 253 ALONG WARWICK AVENUE RESERVE ROUTE DRIVE ALONG THE SAME ROUTE AS MENTIONED IN ROUTE NO.1 ABOVE. NB: IN ROUTE NO.4 ABOVE THERE ARE PICK UP POINTS AND DROP OFFS ALONG THE WAY EXCEPT ON N2 AND N3 FREEWAYS ONLY.		



transport

Department:
Transport
Province of KwaZulu-Natal

GAZETTE

LGKZNG04-2021-MAY

REGION: ALL

12.8	<p>KZPRERC2741758 - FORWARD JOURNEY FROM KWAMASHU HOSTEL TO MUSA ROAD RIGHT TO NTOKOZO ROAD, PICK UP PASSENGERS, RIGHT TO JABULA ROAD, PICK UP PASSENGERS, RIGHT TO BANTUBANHLE ROAD, PICK UP PASSENGERS, LEFT TO SIVUMELWANO ROAD, PICK UP PASSENGER INTO XOLANI ROAD, PICK UP PASSENGERS, INTO MUSA ROAD, PICK UP PASSENGERS, RIGHT TO MALANDELA ROAD, PICK UP PASSENGERS, INTO M25, PICK UP PASSENGERS, OFF-RAMP TO BHEJANE ROAD, RIGHT TO NKUNZANA ROAD, TO BRIDGE CITY TAXI RANK.</p> <p>RETURN JOURNEY FROM BRIDGE CITY TAXI RANK TO NKUNZANA ROAD, LEFT TO BHEJANE, INTO BRIDGE CITY BOULEVARD, RIGHT TO TORVALLE, RIGHT TO MALANDELA ROAD, LEFT TO MUSA ROAD, TO KWAMASHU TAXI RANK.</p> <p>ALTERNATIVE ROUTE FROM KWAMASHU TAXI RANK TO MUSA ROAD, PICK UP PASSENGERS, INTO MALANDELA ROAD, PICK PASSENGERS, RIGHT TO HUNSLETT, PICK UP PASSENGERS, LEFT TO MARUBI NOGANGA WAY, PICK UP PASSENGERS, LEFT TO NOMASWAZI, PICK UP PASSENGERS, RIGHT TO HEIRESSSES, PICK UP PASSENGERS, LEFT TO MALANDELA ROAD, PICK UP PASSENGERS, RIGHT TO M25, OFF-RAMP TO NTUZUMA ACCESS, RIGHT TO BOULEVARD, RIGHT TO NKUNZANA ROAD, LEFT TO BRIDGE CITY TAXI RANK AND RETURN ON THE SAME ROUTE.</p>
------	---



transport

Department:
Transport
Province of KwaZulu-Natal

GAZETTE

LGKZNG04-2021-MAY

REGION: ALL

1)	Application Number: APP0129392	2)	Gazette Number: LGKZNG04-2021-MAY
3)	Applicant: PS ZUNGU ID NO. 8503215539086 Association: SINAMUVA TAXI ASSOCIATION	4)	Applicant Address: H24 KWA -MASHU KAMASHU 4359
5)	Existing Licence Holder: M ZUNGU ID NO. 6211205431080	6)	Existing Licence Holder Address: D1934 KWAMASHU KWAMASHU 4360
7)	Type of application: NORMAL TRANSFER	8)	Operating Licence Number: LGKZN1403000870
9)	Vehicle Type: MINIBUS	10)	1 X 15 (SEATED) + 0 (STANDING)
11)	Region: GREATER NORTH		
12.1	<p>2206S921004R00049694 - KWA-MASHU A TO DURBAN METRO FROM THE CORNER OF MALANDELA ROAD AND HUNSLETT ROAD, EASTBOUND M25 ON RAMP THEN PROCEED ALONG M25 PASS THE N2 FREEWAY BRIDGE AND TURN RIGHT AND JOIN N2 FREEWAY AND THEN DRIVE ALONG TOWARDS DURBAN USING AN APPROVED ROUTE OF THE ASSOCIATION OR CONTINUE ALONG NORTH COAST ROAD. TURN LEFT AT UMGENI BRIDGE AND FOLLOW THE DIRECTION TO R102 CITY CENTRE ROUTE AND JOIN UMGENI ROAD. PASS DURBAN STATION STILL TRAVELLING THE SAME ROUTE AND THEN EITHER: (A) PROCEED TO SOLDIERS WAY AND TURN RIGHT AND JOIN QUEEN STREET THEN DRIVE STRAIGHT UNTIL TURNING RIGHT INTO RUSSELL STREET(B) OR TURN RIGHT INTO LEOPOLD STREET DRIVE STRAIGHT UP AND TURN RIGHT INTO WARWICK AVENUE THEN TURN LEFT INTO THE MINIBUS TAXI RANK NQ253 WARWICK AVENUE.RETURN ROUTE:FROM RANK NO.253 WARWICK AVENUE TURN LEFT INTO WARWICK AVENUE THEN RIGHT INTO ALICE STREET, THEN EITHER:(A) DRIVE STRAIGHT AND TURN LEFT INTO ALBERT STREET, THEN RIGHT INTO UMGENI ROAD AND THEN DRIVE BACKWARDS USING THE SAME FORWARD ROUTE.(B) OR TURN RIGHT INTO MARKET ROAD THEN RIGHT INTO LEOPOLD STREET AND JOIN CONONGATE ROAD THEN PROCEED ON TO N8 FREEWAY. AT E.B.CLOETE JUNCTION PROCEED ALONG N2 FREEWAY THEN TURN LEFT INTO M25 AND LEFT AGAIN INTO MALANDELA ROAD THEN DRIVE BACKWARDS TO THE STARTING POINT.</p>		
12.2	<p>2206S92206RK00049696 - FROM KWAMASHU HOSTEL TAXI RANK TO REDHILL RAILWAY STATION VIA BRIARDENE AREA: FROM KWAMASHU HOSTEL TURN LEFT INTO MUSA ROAD AND RIGHT INTO MALANDELA ROAD THEN RIGHT AGAIN INTO M25. LEFT INTO INTO R102 PHOENIX & VERULAM TURN OFF, PROCEED ALONG AND TURN RIGHT INTO OLD NORTH COAST ROAD AND DRIVE STRAIGHT ALONG THE ROAD. TURN LEFT INTO NORTH COAST ROAD AND THEN RIGHT INTO ARDROSSAN ROAD AND TAKE AN IMMEDIATE LEFT INTO REDHILL RAILWAY STATION AND RETURN ALONG THE FORWARD ROUTE IN REVERSE.</p>		
12.3	<p>KZPRERC2741758 - FORWARD JOURNEY FROM KWAMASHU HOSTEL TO MUSA ROAD RIGHT TO NTOKOZO ROAD, PICK UP PASSENGERS, RIGHT TO JABULA ROAD, PICK UP PASSENGERS, RIGHT TO BANTUBANHLE ROAD, PICK UP PASSENGERS, LEFT TO SIVUMELWANO ROAD, PICK UP PASSENGER INTO XOLANI ROAD, PICK UP PASSENGERS, INTO MUSA ROAD, PICK UP PASSENGERS, RIGHT TO MALANDELA ROAD, PICK UP PASSENGERS, INTO M25, PICK UP PASSENGERS, OFF-RAMP TO BHEJANE ROAD, RIGHT TO NKUNZANA ROAD, TO BRIDGE CITY TAXI RANK. RETURN JOURNEY FROM BRIDGE CITY TAXI RANK TO NKUNZANA ROAD, LEFT TO BHEJANE, INTO BRIDGE CITY BOULEVARD, RIGHT TO TORVALLE, RIGHT TO MALANDELA ROAD, LEFT TO MUSA ROAD, TO KWAMASHU TAXI RANK. ALTERNATIVE ROUTE FROM KWAMASHU TAXI RANK TO MUSA ROAD, PICK UP PASSENGERS, INTO MALANDELA ROAD, PICK PASSENGERS, RIGHT TO HUNSLETT, PICK UP PASSENGERS, LEFT TO MARUBI NOGANGA WAY, PICK UP PASSENGERS, LEFT TO NOMASWAZI, PICK UP PASSENGERS, RIGHT TO HEIRESSSES, PICK UP PASSENGERS, LEFT TO MALANDELA ROAD, PICK UP PASSENGERS, RIGHT TO M25, OFF-RAMP TO NTUZUMA ACCESS, RIGHT TO BOULEVARD, RIGHT TO NKUNZANA ROAD, LEFT TO BRIDGE CITY TAXI RANK AND RETURN ON THE SAME ROUTE.</p>		



transport

Department:
Transport
Province of KwaZulu-Natal

GAZETTE

LGKZNG04-2021-MAY

REGION: ALL

1) Application Number: APP0129401	2) Gazette Number: LGKZNG04-2021-MAY
3) Applicant: ZF MUTHWA ID NO. 6104085513087 Association: LINDELANI TAXI ASSOCIATION	4) Applicant Address: 137 HILDALE DRIVE NEWLANDS WEST DURBAN KWA-ZULU NATAL 4037
5) Existing Licence Holder: BV MAGWAZA ID NO. 6910235461088	6) Existing Licence Holder Address: F2178 INDLULAMITHI CIRCLE NTUZUMA TOWNSHIP KWAMUSHA 4035
7) Type of application: NORMAL TRANSFER	8) Operating Licence Number: LGKZN1403002508
9) Vehicle Type: MINIBUS	10) 1 X 13 (SEATED) + 0 (STANDING)
11) Region: GREATER NORTH	
12.1	2206MK21004R00049185 - LINDELANI TO DURBAN METRO N.B. ALL THE ROUTES BELOW (ROUTES 1-7) ORIGINATE FROM THE ABOVE ROUTES. A, B OR C. FORWARD ROUTE 1A INANDA ROAD (M21), INTO INANDA HIGHWAY, BACK INTO INANDA ROAD (M21) INTO SEA COW LAKE ROAD, RIGHT INTO NORTH COAST ROAD, INTO UMGENI ROAD, INTO SOLDIERS WAY, RIGHT INTO FIELD STREET AND PROCEED TO SOLDIERS WAY TAXI RANK, OR ALONG FIELD STREET, LEFT INTO LEOPOLD STREET, RIGHT INTO WARWICK AVENUE, LEFT INTO ETNA LANE PROCEEDING TO WARWICK AVENUE/CANONGATE ROAD TAXI RANK.
12.2	21004R21004R00049190 - DURBAN METRO TO DURBAN METRO ALTERNATIVELY FROM SOLDIERS WAY TAXI RANK, RIGHT INTO FIELD STREET, LEFT INTO LEOPOLD STREET, ALONG LEOPOLD STREET, INTO CANNONGATE ROAD, INTO THE N3, WESTBOUND, ALONG THE N3, INTO THE ON- RAMP TO THE N2, ALONG THE N2, LEFT INTO INANDA ROAD OFF RAMP, LEFT INTO INANDA ROAD (M21), INTO INANDA HIGHWAY AND CONTINUE AS PER ANY OF THE ABOVE ROUTES.
12.3	2206MK2206M100049191 - LINDELANI TO POINT INANDA ROAD (M21), INTO INANDA HIGHWAY, BACK INTO INANDA ROAD (M21), INTO SEA COW LAKE ROAD, RIGHT INTO NORTH COAST ROAD, INTO UMGENI ROAD(R102), LEFT INTO ARGYLE ROAD, RIGHT INTO BRICKHILL ROAD, INTO POINT, INTO POINT ROAD, RIGHT INTO BAY TERRACE, RIGHT INTO STANGER STREET, LEFT INTO ORDNANCE ROAD, LEFT INTO SOLDIERS WAY, RIGHT INTO QUEEN STREET, RIGHT INTO FIELD STREET, AND PROCEED TO SOLDIERS WAY TAXI RANK, OR LEFT INTO LEOPOLD STREET, RIGHT INTO WARWICK AVENUE, LEFT INTO ETNA LANE AND PROCEED TO WARWICK AVENUE/CANONGATE ROAD TAXI RANK.



transport

Department:
Transport
Province of KwaZulu-Natal

GAZETTE

LGKZNG04-2021-MAY

REGION: ALL

12.4	<p>2206MK21004R00049182 - LINDELANI TO DURBAN FORWARD ROUTE A FROM AN INFORMAL RANK (KWANDLANZI) ON NEW ROAD, ALONG NEW ROAD, LEFT INTO VXAMU AVENUE, OR, (RIGHT INTO DUKUZA STREET, LEFT INTO STREET NO.106604), RIGHT INTO STREET NO.106487, ALONG STREET NO.106487, TURN RIGHT INTO STREET NO.106585, INTO STREET NO.106583, RIGHT INTO INGCEBO DRIVE, LEFT INTO NEWLANDS EXPRESS WAY, RIGHT INTO KHANGELA STREET, ALONG KHANGELA STREET, RIGHT INTO NEWLANDS EXPRESS WAY, LEFT INTO CASTLEHILL DRIVE, LEFT INTO HILLDALE DRIVE, RIGHT INTO BRIARDALE DRIVE, RIGHT INTO INANDA ROAD (M21).</p> <p>1.2 FROM AN INFORMAL RANK (KWANDLANZI) LINDELANI ON NEW ROAD, ALONG NEW ROAD, LEFT INTO NEWLANDS EXPRESS WAY, TURN RIGHT INTO AN UNNAMED ROAD TO THE QUARRY, ALONG THIS ROAD PASSING THE ROAD TO EMOLWENI CEMETERY, CONTINUE UNTIL THE QUARRY AND RETURN ALONG THE SAME ROUTE TO NEWLANDS EXPRESS WAY, TURN RIGHT INTO NEWLANDS EXPRESS WAY, TURN RIGHT INTO DUKUZA ROAD, TURN RIGHT INTO NEWLANDS EXPRESS WAY, LEFT INTO KHANGELA STREET, ALONG KHANGELA STREET, RIGHT INTO NEWLANDS EXPRESS WAY, LEFT INTO CASTLEHILL DRIVE, LEFT INTO HILLDALE DRIVE, RIGHT INTO BRIARDALE DRIVE, RIGHT INTO INANDA ROAD (M21).</p> <p>1.3 FORWARD ROUTE FROM INFORMAL TAXI RANK ON DUKUZA STREET LINDELANI NEAR NEWLANDS EXPRESS WAY (DIRT ROAD), ALONG DUKUZA STREET, INTO VXAMU AVENUE, RIGHT INTO STREET NO.106487, ALONG STREET NO.106487, TURN RIGHT INTO STREET NO.106585, INTO STREET NO.106583, RIGHT INTO INGCEBO DRIVE, LEFT INTO NEWLANDS EXPRESS WAY, RIGHT INTO KHANGELA STREET, ALONG KHANGELA STREET, RIGHT INTO NEWLANDS EXPRESS WAY, LEFT INTO CASTLEHILL DRIVE, LEFT INTO HILLDALE DRIVE, RIGHT INTO BRIARDALE DRIVE, RIGHT INTO INANDA ROAD (M21).</p> <p>NB ALL THE ROUTES BELOW ORIGINATE FROM THE ABOVE STARTING POINTS.</p> <p>ALTERNATE ROUTE: 1.4. FORWARD ROUTE INANDA ROAD (M21), INTO INANDA HIGHWAY, BACK INTO INANDA ROAD (M21), INTO SEA COW LAKE ROAD, RIGHT INTO NORTH COAST ROAD, INTO UMGENI ROAD (R102), INTO SOLDIERS WAY TAXIRANK, OR FIELD STREET, LEFT INTO LEOPOLD STREET, RIGHT INTO WARWICK AVENUE, LEFT INTO ETNA LANE PROCEEDING TO WARWICK AVENUE/CANONGATE ROAD TAXI RANK.</p> <p>1.5 FORWARD ROUTE INANDA ROAD (M21), INTO INANDA HIGHWAY, BACK INTO INANDA ROAD (M21), RIGHT INTO AN ON RAMP TO THE N2, LEFT INTO NEW UMGENI ROAD (M19), ALONG M19, RIGHT INTO ALPINE ROAD (M10), INTO BRICKFIELD ROAD, RIGHT INTO RANGLES ROAD, LEFT INTO AN ON RAMP TO THE N2, EASTBOUND, ALONG THE N2, INTO COMMERCIAL ROAD, LEFT INTO FIELD STREET, AND PROCEED TO SOLDIERS WAY TAXI RANK, OR ALONG FIELD STREET, LEFT INTO LEOPOLD STREET, RIGHT INTO WARWICK AVENUE, LEFT INTO ETNA AND PROCEED TO WARWICK AVENUE/CANONGATE ROAD TAXI RANK.</p> <p>1.6 FORWARD ROUTE INANDA ROAD (M21), INTO INANDA HIGHWAY, BACK INTO INANDA ROAD (M21), RIGHT INTO THE ON RAMP TO THE N2, ALONG THE N2, LEFT INTO N3 OFF-RAMP, ALONG THE N3, INTO COMMERCIAL ROAD, LEFT INTO FIELD STREET AND PROCEED TO SOLDIERS WAY, OR ALONG FIELD STREET, LEFT INTO LEOPOLD STREET, RIGHT INTO WARWICK AVENUE, LEFT INTO ETNA LANE AND PROCEED TO WARWICK AVENUE/CANONGATE ROAD TAXI RANK. N.B. ALL THE ROUTES BELOW (ROUTES 1-7) ORIGINATE FROM THE ABOVE ROUTES. A, B OR C.</p> <p>FORWARD ROUTE 1A INANDA ROAD (M21), INTO INANDA HIGHWAY, BACK INTO INANDA ROAD (M21) INTO SEA COW LAKE ROAD, RIGHT INTO NORTH COAST ROAD, INTO UMGENI ROAD, INTO SOLDIERS WAY, RIGHT INTO FIELD STREET AND PROCEED TO SOLDIERS WAY TAXI RANK, OR ALONG FIELD STREET, LEFT INTO LEOPOLD STREET, RIGHT INTO WARWICK AVENUE, LEFT INTO ETNA LANE PROCEEDING TO WARWICK AVENUE/CANONGATE ROAD TAXI RANK. A, B OR C.</p> <p>FORWARD ROUTE 1B INANDA ROAD (M21) INTO INANDA HIGHWAY, BACK INTO INANDA ROAD (M21), RIGHT INTO AN ON-RAMP TO THE N2, LEFT INTO NEW UMGENI ROAD (M19), ALONG M19, RIGHT INTO ALPINE ROAD (M10), INTO BRICKFIELD ROAD, RIGHT INTO RANGLES ROAD, LEFT INTO AN ON-RAMP TO THE N2, EASTBOUND, ALONG THE N2, INTO COMMERCIAL ROAD, LEFT INTO FIELD STREET AND PROCEED TO SOLDIERS WAY TAXI RANK, OR ALONG FIELD STREET, LEFT INTO LEOPOLD STREET, RIGHT INTO WARWICK AVENUE, LEFT INTO ETNA LANE PROCEEDING TO WARWICK AVENUE/CANONGATE ROAD TAXI RANK.</p> <p>FORWARD ROUTE 1C INANDA ROAD (M21) INTO INANDA HIGHWAY, BACK INTO INANDA ROAD (M21), RIGHT INTO AN ON-RAMP TO THE N2, ALONG THE N2, LEFT INTO THE N3 OFF-RAMP, ALONG THE N3, INTO COMMERCIAL ROAD, LEFT INTO FIELD STREET AND PROCEED TO SOLDIERS WAY, OR, ALONG FIELD STREET, LEFT INTO LEOPOLD STREET, RIGHT INTO WARWICK AVENUE, LEFT INTO ETNA LANE AND PROCEED TO WARWICK AVENUE/CANONGATE ROAD TAXI RANK</p>
12.5	<p>2206MK2206U800049193 - LINDELANI TO UMHLANGA ROCKS</p> <p>FROM LINDELANI TAXI RANK, ALONG THE ROUTES DESCRIBED IN ABOVE, INTO NEWLANDS EXPRESS WAY, LEFT INTO MPANGELE ROAD, ALONG MPANGELE ROAD, LEFT INTO MALANDELA ROAD, ALONG MALANDELA ROAD, RIGHT INTO THE ON-RAMP TO KWAMASHU HIGHWAY (M25), ALONG M25 INTO R102, LEFT INTO RINALDO ROAD, LEFT INTO UMHLANGA ROCKS DRIVE, ALONG UMHLANGA ROCKS DRIVE (M2), INTO LIGHTHOUSE ROAD, LEFT INTO TANAGER WAY AND PROCEED TO AN APPROVED TAXI RANK ON TANAGER WAY DIRECT AND RETURN ALONG THE SAME ROUTE IN REVERSE</p> <p>ALTERNATE KWAMASHU HIGHWAY (M25), LEFT INTO THE ON-RAMP TO THE NATIONAL ROUTE (N2), ALONG THE N2, LEFT INTO THE OFF-RAMP TO M41, RIGHT INTO M41, ALONG M41, LEFT INTO UMHLANGA ROCKS DRIVE OFF-RAMP, TURN LEFT INTO UMHLANGA ROCKS DRIVE, ALONG UMHLANGA ROCKS DRIVE, TURN RIGHT INTO LIGHTHOUSE ROAD, LEFT INTO TANAGER WAY AND PROCEED TO THE APPROVED TAXI RANK ON TANAGER WAY DIRECT AND RETURN ALONG THE SAME ROUTE IN REVERSE.</p>
12.6	<p>2206MK2206MK00049172 - LINDELANI TO KWAMASHU STATION- TOWN CENTRE.</p> <p>FROM LINDELANI TAXI RANK ALONG THE ROUTES DETAILED ABOVE WITHIN LINDELANI AREA, INTO NEWLANDS EXPRESS WAY, LEFT INTO MPANGELE ROAD, LEFT INTO MALANDELA ROAD AND PROCEED ALONG MALANDELA ROAD TO KWAMASHU MAIN / MALANDELA ROAD TAXI RANK AT THE TOWN CENTRE DIRECT AND RETURN ALONG THE SAME ROUTE IN REVERSE.</p>
12.7	<p>2206MK2206RK00049180 - LINDELANI TO PINETOWN.</p> <p>FROM INANDA ROAD (M21), INTO INANDA HIGHWAY, BACK INTO INANDA ROAD (M21), RIGHT INTO THE ON-RAMP TO THE N2, RIGHT INTO UMGENI ROAD (M19), ALONG M19, TURN RIGHT INTO BLAIR ATHOLL ROAD (M2), INTO SHEPSTONE ROAD (M32), OR LEFT INTO CHELSEA AVENUE. LEFT INTO ESCOM ROAD, RIGHT INTO ST. JOHN'S AVENUE, RIGHT INTO OLD MAIN ROAD, LEFT INTO CROMPTON ROAD, RIGHT INTO HILL STREET AND PROCEED TO THE END POINT DIRECT AND RETURN.</p> <p>2.2 ALONG THE ABOVE ROUTES, INTO OLD MAIN ROAD, INTO RICHMOND ROAD, RIGHT INTO ALEXANDER ROAD, LEFT INTO ALBERT STREET, RIGHT INTO MALCOLM ROAD, RIGHT INTO CIRCUIT ROAD, INTO KYALAMI ROAD, RIGHT INTO HILLCLIMB ROAD, LEFT INTO TRAFFORD ROAD, RIGHT INTO ALEXANDER ROAD, TO THE END POINT ON ALEXANDER ROAD DIRECT AND RETURN.</p>
12.8	<p>2206MK2206MK00049195 - DURBAN CBD TO LINDELANI</p> <p>FROM SOLDIERS WAY TAXI RANK, RIGHT INTO FIELD STREET, INTO ALBERT STREET, INTO UMGENI ROAD (R102), INTO NORTH COAST ROAD, LEFT INTO SEA COW LAKE ROAD, INTO INANDA ROAD (M21), ALONG INANDA ROAD, INTO INANDA HIGHWAY AND CONTINUE AS PER THE RETURN ROUTES IN 7.1 OR 7.3 ABOVE.</p>



transport

Department:
Transport
Province of KwaZulu-Natal

GAZETTE

LGKZNG04-2021-MAY

REGION: ALL

12.9	<p>2206MK21004R00049178 - LINDELANI TO DURBAN.</p> <p>1.1 FROM AN INFORMAL RANK (KWANDLANZI), LINDELANI ON NEW ROAD, ALONG NEW ROAD, LEFT INTO VXAMU AVENUE, OR, (RIGHT INTO DUKUZA STREET, LEFT INTO STREET NO.106604), RIGHT INTO STREET NO.106487, ALONG STREET NO.106487, TURN RIGHT INTO STREET NO.106585, INTO STREET NO.106583, RIGHT INTO INGCEBO DRIVE, LEFT INTO NEWLANDS EXPRESS WAY, RIGHT INTO KHANGELA STREET, ALONG KHANGELA STREET, RIGHT INTO NEWLANDS EXPRESS WAY, LEFT INTO CASTLEHILL DRIVE, LEFT INTO HILLDALE DRIVE, RIGHT INTO BRIARDALE DRIVE, RIGHT INTO INANDA ROAD (M21).</p> <p>1.2 FROM AN INFORMAL RANK (KWANDLANZI), LINDELANI ON NEW ROAD, ALONG NEW ROAD, LEFT INTO NEWLANDS EXPRESS WAY, TURN RIGHT INTO AN UNNAMED ROAD TO THE QUARRY, ALONG THIS ROAD PASSING THE ROAD TO EMOLWENI CEMETRY, CONTINUE UNTIL THE QUARRY AND RETURN ALONG THE SAME ROUTE TO NEWLANDS EXPRESS WAY, TURN RIGHT INTO NEWLANDS EXPRESS WAY, TURN RIGHT INTO DUKUZA ROAD, TURN RIGHT INTO NEWLANDS EXPRESS WAY, LEFT INTO KHANGELA STREET, ALONG KHANGELA STREET, RIGHT INTO NEWLANDS EXPRESS WAY, LEFT INTO CASTLEHILL DRIVE, LEFT INTO HILLDALE DRIVE, RIGHT INTO BRIARDALE DRIVE, RIGHT INTO INANDA ROAD (M21).</p> <p>1.3 FROM AN INFORMAL TAXI RANK ON DUKUZA STREET LINDELANI NEAR NEWLANDS EXPRESS WAY (DIRT ROAD), ALONG DUKUZA STREET, INTO VXAMU AVENUE, RIGHT INTO STREET NO.106487, ALONG STREET NO.106487, TURN RIGHT INTO STREET NO.106585, INTO STREET NO.106583, RIGHT INTO INGCEBO DRIVE, LEFT INTO NEWLANDS EXPRESS WAY, RIGHT INTO KHANGELA STREET, ALONG KHANGELA STREET, RIGHT INTO NEWLANDS EXPRESS WAY, LEFT INTO CASTLEHILL DRIVE, LEFT INTO HILLDALE DRIVE, RIGHT INTO BRIARDALE DRIVE, RIGHT INTO INANDA ROAD (M21).</p> <p>N.B. ALL THE ROUTES BELOW ORIGINATE FROM THE ABOVE STARTING POINTS.</p> <p>ALTERNATE ROUTE: 1.4 FORWARD ROUTE INANDA ROAD (M21), INTO INANDA HIGHWAY, BACK INTO INANDA ROAD (M21), INTO SEA COW LAKE ROAD, RIGHT INTO NORTH COAST ROAD, INTO UMGENI ROAD (R102), INTO SOLDIERS WAY, RIGHT INTO PINE STREET INTO FIELD STREET AND PROCEED TO SOLDIERS WAY TAXI RANK, OR FIELD STREET, LEFT INTO LEOPOLD STREET, RIGHT INTO WARWICK AVENUE, LEFT INTO ETNA LANE PROCEEDING TO WARWICK AVENUE/CANONGATE ROAD TAXI RANK.</p> <p>1.5 FROM INANDA ROAD (M21), INTO INANDA HIGHWAY, BACK INTO INANDA ROAD (M21), RIGHT INTO AN ON-RAMP TO THE N2, LEFT INTO NEW UMGENI ROAD (M19), ALONG M19, RIGHT INTO ALPINE ROAD (M10), INTO BRICKFIELD ROAD, RIGHT INTO RANGLES ROAD, LEFT INTO AN ON-RAMP.</p>
12.10	<p>2206MK2206M100049179 - LINDELANI TO POINT</p> <p>FROM INANDA ROAD (M21), INTO INANDA HIGHWAY, BACK INTO INANDA ROAD (M21), INTO SEA COW LAKE ROAD, RIGHT INTO NORTH COAST ROAD, INTO UMGENI ROAD, LEFT INTO ARGYLE ROAD, RIGHT INTO BRICKHILL ROAD, INTO POINT ROAD, RIGHT INTO BAY TERRACE, RIGHT INTO STANGER STREET, LEFT INTO ORDINANCE ROAD, LEFT INTO SOLDIERS WAY, RIGHT INTO QUEEN STREET, RIGHT INTO FIELD STREET, AND PROCEED TO SOLDIERS WAY TAXI RANK, OR, LEFT INTO LEOPOLD STREET, RIGHT INTO WARWICK AVENUE, LEFT INTO ETNA LANE AND PROCEED TO WARWICK AVENUE/CANONGATE TAXI RANK.</p>
12.11	<p>2206MK2206S900049181 - LINDELANI TO KWAMASHU STATION -TOWN CENTRE.</p> <p>ALONG THE ROUTES DETAILED ABOVE WITHIN LINDELANI AREA (A, B OR C), INTO NEWLANDS EXPRESS WAY, LEFT INTO MPANGELE ROAD, LEFT INTO MALANDELA ROAD AND PROCEED ALONG MALANDELA ROAD TO KWAMASHU MAIN / MALANDELA ROAD TAXI RANK AT THE TOWN CENTRE DIRECT AND RETURN ALONG THE SAME ROUTE IN REVERSE.</p>
12.12	<p>2206MK2206U800049183 - LINDELANI TO UMHLANGA ROCKS</p> <p>ALONG THE ROUTES DESCRIBED IN (A, B OR C) ABOVE, INTO NEWLANDS EXPRESS WAY, LEFT INTO MPANGELE ROAD, ALONG MPANGELE ROAD, LEFT INTO MALANDELA ROAD, ALONG MALANDELA ROAD, RIGHT INTO THE ON-RAMP TO KWAMASHU HIGHWAY (M25), ALONG M25 INTO R102, LEFT INTO RINALDO ROAD, LEFT INTO UMHLANGA ROCKS DRIVE (M12), INTO LIGHTHOUSE ROAD TO AN APPROVED TAXI RANK ON TANAGER WAY.</p> <p>ALTERNATIVE ROUTE.</p> <p>FROM KWAMASHU HIGHWAY (M25), LEFT INTO THE ON-RAMP TO THE NATIONAL ROUTE (N2), ALONG THE N2, LEFT INTO THE OFF-RAMP TO M41, RIGHT INTO M41, ALONG M41, LEFT INTO UMHLANGA ROCKS DRIVE OFF-RAMP, TURN LEFT INTO UMHLANGA ROCKS DRIVE, ALONG UMHLANGA ROCKS DRIVE, TURN RIGHT INTO LIGHTHOUSE ROAD, LEFT INTO TANAGER WAY AND PROCEED TO THE END POINT ON TANAGER WAY DIRECT AND RETURN ALONG THE SAME ROUTE IN REVERSE.</p>
12.13	<p>2206MK2206SA00049192 - FORWARD ROUTE</p> <p>3. LINDELANI TO PHOENIX TAXI RANK</p> <p>FROM LINDELANI TAXI RANK ON DUKUZA STREET, ALONG DUKUZA STREET, INTO VXAMU DRIVE, RIGHT INTO IHOLOBHE DRIVE, RIGHT INTO ITHENDELE DRIVE, LEFT INTO NTUZUMA ACCESS ROAD, INTO INDUSTRIAL PARK ROAD, LEFT ONTO PHOENIX HIGHWAY, RIGHT INTO PARTHENON STREET, LEFT AND PROCEED TO PHOENIX TAXI RANK DIRECT AND RETURN ALONG THE SAME ROUTE IN REVERSE.</p>
12.14	<p>21004R2206MK00049186 - DURBAN METRO TO LINDELANI</p> <p>7.1. DURBAN TO LINDELANI FROM CANONGATE ROAD / WARWICK AVENUE TAXI RANK.</p> <p>RIGHT INTO ETNA LANE, LEFT INTO WARWICK AVENUE, RIGHT INTO ALICE STREET, LEFT INTO ALBERT STREET, INTO UMGENI ROAD, ALONG UMGENI ROAD, INTO NORTH COAST ROAD, LEFT INTO SEA COW LAKE ROAD, INTO INANDA ROAD (M21), INTO INANDA HIGHWAY, LEFT INTO NEWLANDS WEST DRIVE, ALONG NEWLANDS WEST DRIVE, RIGHT INTO CASTLEHILL DRIVE, LEFT INTO NEWLANDS EXPRESS WAY AND PROCEED TO LINDELANI USING EITHER ROUTE 1.1, 1.2, OR 1.3 ABOVE IN REVERSE DIRECTION.</p> <p>7.2 ALTERNATIVELY:</p> <p>INANDA ROAD (M21), LEFT INTO BRIARDALE DRIVE, LEFT INTO HILLDALE DRIVE, RIGHT INTO CASTLEHILL DRIVE, RIGHT INTO NEWLANDS EXPRESS WAY AND PROVED TO LINDELANI USING ANY OF ROUTES 1.1, 1.2 OR 1.3 IN REVERSE.</p>
12.15	<p>239J2Q2206MK00049188 - SOLDIERS WAY (DURBAN CBD) TO LINDELANI</p> <p>FROM SOLDIERS WAY TAXI RANK, RIGHT INTO FIELD STREET, INTO ALBERT STREET, INTO UMGENI ROAD (R02), INTO NORTH COAST ROAD, LEFT INTO SEA COW LAKE ROAD, INTO INANDA ROAD (M21), ALONG INANDA ROAD, INTO INANDA HIGHWAY AND CONTINUE AS PER THE RETURN ROUTES 11A OR 1C ABOVE.</p> <p>ALTERNATIVELY.</p> <p>FROM SOLDIERS WAY TAXI RANK, RIGHT INTO FIELD STREET, LEFT INTO LEOPOLD STREET, ALONG LEOPOLD STREET, INTO CANONGATE ROAD, INTO THE N3, WESTBOUND, ALONG THE N3, INTO THE ON-RAMP TO THE N2, ALONG THE N2, LEFT INTO INANDA ROAD OFF-RAMP, LEFT INTO INANDA ROAD (M21), INTO INANDA HIGHWAY AND CONTINUE AS PER ANY OF THE ABOVE ROUTES.</p>
12.16	<p>2206MK2209WC00049194 - LINDELANI TO ISIPINGO</p> <p>FROM LINDELANI TAXI RANK, ALONG THE ROUTES WITHIN LINDELANI AS PER 3.4 AND 5 DESCRIBED ABOVE, INTO INANDA ROAD (M21), INTO INANDA HIGHWAY, INTO INANDA ROAD, TURN RIGHT INTO THE N2 ON-RAMP, INTO THE N2, ALONG THE N2, TURN LEFT INTO PROSPECTON/ISIPINGO OFF-RAMP, TURN RIGHT INTO PROSPECTON ROAD (R102), ALONG PROSPECTON ROAD, TURN LEFT INTO OLD SOUTH COAST ROAD AND PROCEED TO THE APPROVED TAXI RANK IN ISIPINGO CENTRAL BUSINESS DISTRICT DIRECT AND RETURN ALONG THE SAME ROUTE IN REVERSE.</p>



transport

Department:
Transport
Province of KwaZulu-Natal

GAZETTE

LGKZNG04-2021-MAY

REGION: ALL

1)	Application Number: APP0129408	2)	Gazette Number: LGKZNG04-2021-MAY
3)	Applicant: S KHUZWAYO ID NO. 9804245986084 Association: POMEROY TAXI ASSOCIATION	4)	Applicant Address: PO BOX 2011 POMEROY 3020
5)	Existing Licence Holder: MS KHUZWAYO ID NO. 7212016278081	6)	Existing Licence Holder Address: 836 BARACUDA ROAD LAWLEY JOHANNESBURG GAUTENG 2000
7)	Type of application: DECEASED TRANSFER	8)	Operating Licence Number: LGKZN0203000928
9)	Vehicle Type: MINIBUS	10)	1 X 15 (SEATED) + 0 (STANDING)
11)	Region: UMZINYATHI		
12.1	2001BC2001BC00053078 - POMEROY TO TUGELA FERRY. FROM POMEROY TAXI (SHEPSTONE STREET) TURN LEFT ONTO R33 FOLLOW R33 TO TUGELA FERRY TAXI RANK OFF- LOAD & LOAD AND RETURN		
12.2	2001BC11008Z10053076 - APPROVED ROUTES POMEROY TAXI ASSOCIATION POMEROY TO JOHANNESBURG: ALTERNATIVE1 FROM: POMEROY TAXI RANK (SHEPSTONE STREET) TURN RIGHT INTO R33 POMEROY FOLLOW R33 TO HELPMKAAR, FOLLOW R33 TO WILSON STREET, DUNDEE, FROM WILSON ST TURN LEFT INTO VICTORIA STREET (R68), FROM VICTORIA STREET TURN RIGHT INTO KARL LANDMAN STREET (R68), FROM KARL LANDMAN STREET FOLLOW R68, FROM R68 TURN RIGHT INTO R621, FOLLOW R621 TO HATTINGSPRUIT, FROM HATTINGSPRUIT FOLLOW R621 TO DANNHAUSER, FROM DANNHAUSER FOLLOW R621 TO N11 TURN RIGHT ONTO N11 FOLLOW N11 TO NEWCASTLE, FROM NEWCASTLE TURN LEFT ONTO R34 (MEMEL), FOLLOW R34 TO MEMEL, FOLLOW R34 TO VREDE, FOLLOW R34 TO COMELIA (R103), FOLLOW R103 TO VILLERS, FROM VILLERS TURN RIGHT ONTO N3, FOLLOW N3 TO HEIDELBURG, FOLLOW N3 TO JOHANNESBURG, FROM N3 TURN LEFT ONTO M2, FROM M2 OFF- RAMP ONTO SIEMERT ROAD (M31), FROM SIEMERT ROAD (M31) FOLLOW INTO END STREET, FROM END STREET OFF RAMP ONTO ANDERSON STREET, FROM ANDERSON STREET TO NUGGET STREET, FROM NUGGET STREET TURN LEFT INTO COMMISSIONER STREET (R24), FROM COMMISSIONER STREET TURN RIGHT INTO RISSIK STREET (M9), FROM RISSIK STREET (M9) TURN RIGHT INTO DEVILLERS STREET, FROM DEVILLERS STREET TURN LEFT INTO WANDERERS, FROM WANDERERS TURN LEFT INTO NOORD STREET JOHANNESBURG RAILWAY STATION TAXI RANK. RETURN, POMEROY TO JOHANNESBURG. ALTERNATIVE2 FROM POMEROY TAXI RANK (SHEPSTONE STREET) TURN RIGHT INTO R33 POMEROY, FOLLOW R33 TO HELPMKAAR, FOLLOW R33 TO WILSON STREET, DUNDEE, FROM WILSON STREET TURN LEFT INTO VICTORIA STREET (R68), FROM VICTORIA STREET TURN RIGHT INTO KARL LANDMAN STREET (R68), FROM KARL LANDMAN STREET FOLLOW R68, FROM R68 TURN RIGHT INTO R621 FOLLOW R621 TO HATTINGSPRUIT, FROM HATTINGSPRUIT FOLLOW R621 TO DANNHAUSER, FROM DANNHAUSER FOLLOW R621 TO N11, TURN RIGHT N11, FOLLOW N11 TO NEWCASTLE BYPASS, FROM NEWCASTLE BYPASS FOLLOW N11 TO VOLKSRUS (LAINGSNEK STREET), FROM LAINGSNEK STREET TURN LEFT INTO JOUBERT STREET, FROM JOUBERT STREET TURN RIGHT INTO DAN PIENAAR STREET (R643), FROM DAN PIENAAR STREET TURN RIGHT ONTO R23 FOLLOW R23 TO STANDERTON (BOTH STREET), FROM BOTH STREET TURN LEFT INTO LOMBAARD STREET, FROM LOMBAARD STREET TURN LEFT INTO KROG STREET, FROM KROG STREET EXIT STANDERTON ON R23 FOLLOW R23 PAS GREYLINGSTAD, FOLLOW R23 PASS BALFOUR, FOLLOW R23 TO HEIDELBURG, AT HEIDELBURG TURN RIGHT ONTO N3 JOHANNESBURG, FOLLOW N3 TO JOHANNESBURG, FROM N3 TURN LEFT ONTO M2, FROM M2 OFF RAMP ONTO SIEMERT ROAD (M31), FROM SIEMERT ROAD (M31) FOLLOW INTO END STREET		
12.3	2001BC2001BC00053099 - FROM POMEROY TAXI ASSOCIATION TO POINT WITHIN PROVINCE OF KZN ONLY.NO PICKING UP OR SETTING DOWN OF PASSENGERS EN ROUTES.		
12.4	2001BC2207BP10053084 - POMEROY TO DUNDEE FROM POMEROY TAXI RANK (SHEPSTONE STREET) TURN LEFT ONTO R33 FOLLOW R33 TO HELPMKAAR, FOLLOW R33 TO WILSON STREET, DUNDEE, FROM WILSON STREET (R68) TURN RIGHT INTO VICTORIA STREET (R68), FROM VICTORIA STREET (R68) TURN LEFT INTO TAXI RANK OFF LOCAL AND LOAD AND RETURN.		



transport

Department:
Transport
Province of KwaZulu-Natal

GAZETTE

LGKZNG04-2021-MAY

REGION: ALL

1)	Application Number: APP0129415	2)	Gazette Number: LGKZNG04-2021-MAY
3)	Applicant: D GOVENDER ID NO. 7608285256080 Association: GLENHILLS & DISTRICT TAXI ASSOC STANGER	4)	Applicant Address: 28 FLAMBOYANT DRIVE DAWNESIDE STANGER 4450
5)	Existing Licence Holder: LD SINGH ID NO. 4705140081084	6)	Existing Licence Holder Address: 34 ROSE ROAD STANGER 4450
7)	Type of application: NORMAL TRANSFER	8)	Operating Licence Number: LGKZN0903000215
9)	Vehicle Type: MINIBUS	10)	1 X 13 (SEATED) + 0 (STANDING)
11)	Region: ILEMBE		
12.1	22027Q22027Q00146405 - STANGER TO HIGH RIDGE. FROM STANGER TAXI RANK PICK AND DROP TURN RIGHT INTO BALCOMB STREET LEFT INTO CHIEF ALBERT LUTHULI STREET LEFT INTO INDUSTRIAL CRESCENT PASSING BUSY BAGS RIGHT INTO ENTERPRISE ROAD LEFT INTO CHIEF ALBERT LUTHULI STREET LEFT INTO HAYSOM ROAD LEFT THE R102 MAIN ROAD LEFT AT CAXTON ROAD HESTO HARNESS, LEFT INTO MILL ROAD PASSING BENS DIESEL TURN RIGHT INTO KING SHAKA STREET PROCEED AHEAD AT THE ROBOTS INTO FLAMBOYANT DRIVE, AT THE CEMETERY TURN RIGHT INTO YELLOWWOOD PARK DRIVE PARK, LEFT INTO BAUHNIA ROAD, THEN LEFT INTO HIBISCUS ROAD, TURN RIGHT INTO SUNNY PARK, TURN RIGHT INTO NORTH STREET, RIGHT INTO NORTHLANDS PARK, RIGHT AZALEA ROAD, TURN RIGHT INTO CENTENARY ROAD, LEFT INTO BERTHWELL DRIVE, LEFT AT HIGH STREET, RIGHT INTO SEAVIEW ROAD, RIGHT INTO HILL CRESCENT, RIGHT INTO MLSULTAN ROAD, INDIAN VILLAGE, TURN RIGHT INTO TENSING CLIM, RIGHT INTO VALLEY ROAD, PROCEED LEFT INTO GOODWILL RISE AND THEN RIGHT INTO GIBSON ROAD WARRENTON, TURN LEFT INTO SOLLY STREET, RIGHT INTO FARID STREET AND LEFT INTO EBRAHIM DRIVE, TURN LEFT INTO GERANIUM STREET, THEN RIGHT INTO MANOR DRIVE, STANGER MANOR, TURNING LEFT INTO LOTUS ROAD, RIGHT INTO IVY ROAD, RIGHT INTO LILY ROAD, THEN LEFT INTO CANNA ROAD WINDY HEIGHTS, PROCEED TURNING LEFT INTO ESSENWOOD PLACE, RIGHT INTO LILY ROAD, TURN LEFT INTO MANOR DRIVE, TURN LEFT INTO DOESBURG ROAD, DOESBURG AND AT THE BRIDGE TURN AROUND PROCEEDING INTO MANOR DRIVE, TURN LEFT INTO EBRAHIM DRIVE AND LEFT INTO ANISHA STREET.		
12.2	2209QS2209QS00146399 - STANGER TO STANGER MANOR. FROM STANGER TAXI RANK, TURN RIGHT INTO BALCOMB STREET, TURN RIGHT TO HULLETT STREET, TURN LEFT TO LINDLEY STREET, AND TURN LEFT TO MAHATMA GANDHI STREET STANGER MALL CAR PARK, TURN RIGHT TO CHIEF ALBERT LUTHULI STREET, TURN LEFT TO HIBISCUS STREET STREET, TURN LEFT TO SUNNY PARK, TURN RIGHT TO NORTH STREET, TURN LEFT TURN RIGHT TO NORTHLANDS PARK, TURN LEFT TO AZALEA ROAD OCEANVIEW, TURN RIGHT TO CENTENARY ROAD, TURN LEFT BILKIS STREET TURN RIGHT EBRAHIM DRIVE, TURN RIGHT TO ANISHA STREET TURN RIGHT TO RAJOO STREET, HIGH RIDGE, TURN RIGHT TO LAHER STREET, TURN LEFT TO SUGRA STREET, TURN RIGHT TO JOELAH DRIVE, TURN RIGHT TO MANOR DRIVE, TURN LEFT TO LILY ROAD, TURN RIGHT TO ESSENWOOD, TURN LEFT TO MIMOSA PLACE WINDY HEIGHTS TURN LEFT TO COALWOOD PLACE RIGHT TO HAWTHORN ROAD, TURN LEFT TO CANNA ROAD, TURN RIGHT TO MARIGOLD ROAD, TURN LEFT TO ORCHARD ROAD, TURN RIGHT TO IVY ROAD, TURN LEFT TO FLOWER ROAD, TURN RIGHT TO CANNA ROAD, TURN RIGHT TO DAFFORDIL ROAD STANGER MANOR AND RETURN TO STANGER TAXI RANK.		
12.3	22027Q22027Q00146403 - STANGER TO GLENHILLS. FROM STANGER TAXI RANK, TURN RIGHT INTO KING SHAKA STREET, TURN LEFT INTO HULLETT STREET, PICK UP PROCEED ALONG HULLETT STREET TO TOWNVIEW ROAD, PICK AND DROP ROCKY PARK, PICK AND DROP A SECTION DOUGLAS SHOP, PICK THEN PROCEED TO MARLANS, LEFT INTO MARS DRIVE, GLENHILLS TOWNSHIP, RIGHT INTO CANCER, RIGHT INTO GEMINI PROCEED THEN TURNING RIGHT INTO SAGITTARIUS DRIVE, PROCEED THEN TURN RIGHT TO GLENHILLS DRIVE, TURN LEFT INTO DICK ROAD, PROCEED THEN TURN RIGHT INTO COURT ROAD, LEFT INTO RIVERSIDE, LEFT INTO MURUGANS ROAD, RIGHT INTO OGLE ROAD LEFT INTO FAREWELL DRIVE, ROCKWELL DRIVE, ROCKY PARK RIGHT INTO VAN DER WAGEN DRIVE THEN LEFT INTO TOWNVIEW ROAD PROCEED THEN TURN LEFT INTO HULLETT STREET, TURN LEFT INTO HOSPITAL ROAD PASS THE HOSPITAL TURN RIGHT INTO MAHATMA GANDHI STREET PROCEED AND TURN LEFT INTO CHIEF ALBERT LUTHULI STREET PASSING TOP SHOP BALCOMB BARRICKS TURN AROUND, TURN RIGHT TOWARDS THE TRAINING CENTRE BACK TO GLENHILLS DRIVE PROCEEDING ALONG PALM HAVEN DRIVE TURNING LEFT INTO MERCURY ROAD RIGHT INTO NEPTUNE RIGHT INTO URANUS DRIVE, LEFT INTO PLUTO LEFT INTO ARIES CRESCENT LEFT INTO VENUS DRIVE PROCEED THEN TURN RIGHT INTO CAPROCORN STREET D SECTION AND SECTION AND RETURN BACK TO STANGER TAXI RANK. ALL ALONG THESE ROUTES ARE PICK AND DROP OFF POINTS.		



transport

Department:
Transport
Province of KwaZulu-Natal

GAZETTE

LGKZNG04-2021-MAY

REGION: ALL

1)	Application Number: APP0129449	2)	Gazette Number: LGKZNG04-2021-MAY
3)	Applicant: PI MABASO ID NO. 7907270302085 Association: UZIMELENI TAXI ASSOCIATION	4)	Applicant Address: P O BOX 901 HOWICK 3290
5)	Existing Licence Holder: BP MABASO ID NO. 6911225381088	6)	Existing Licence Holder Address: PO BOX901 HOWICK 3290
7)	Type of application: DECEASED TRANSFER	8)	Operating Licence Number: LGKZN0403001464
9)	Vehicle Type: MINIBUS	10)	1 X 14 (SEATED) + 0 (STANDING)
11)	Region: UMGUNGUNDLOVU		
12.1	<p>22068A22068300051236 - HOWICK TO MPOPHOMENI</p> <p>FROM APPROVED TAXI RANK IN HOWICK, SOMME STREET TURN RIGHT INTO HARVARD STREET, TURN RIGHT INTO R03 MAIN STREET AND THEN PASS THE FOLLOWING LOCATIONS SARMCOL, MIDLANDS HOSPITAL (ENKAMBINI), GREENFIELD, ESOKENI AND THEN PROCEED INTO ZEEDERBERG ROAD, TURN RIGHT AT TRAFFIC LIGHTS AT MERRIVALE SHELL SERVICE STATION, TURN RIGHT INTO R17 BOSTON ROAD AND THEN PASS SATAN STORES, TUMBLE ROAD, EMAKANINI, N.P.B. AND THEN TURN RIGHT INTO MANDELA HIGHWAY, TURN RIGHT INTO TAMBO ROAD, TURN LEFT INTO CHRIS HANI HIGHWAY THEN TURN LEFT INTO MHLONGO ROAD AT ST. ANNE TRANSITS TAXI RANK, TURN RIGHT INTO MANDELA HIGHWAY THEN PASS MPOPHOMENI TAXI RANK PROCEED ALONG THE SAME ROAD TILL PASS TRANSITS TAXI RANK AT ANGLICAN CHURCH THEN PROCEED TO EBUMNANDINI, MPOPHOMENI CEMENTARY AND WARD8 (EMASHINGENI).</p> <p>FROM WARD 8 (EMASHINGENI), MPOPHOMENI CEMENTARY AND EBUMNANDINI OPERATE ALONG MANDELA HIGHWAY TILL PASS MPOPHOMENI TAXI RANK AND EMHLANGENI THEN TURN RIGHT INTO (R617) BOSTON ROAD AND THEN FOLLOW FORWARD ROUTE TILL CROSS UMGNGENI BRIDGE AND THEN TURN LEFT INTO MORLING STREET, TURN RIGHT INTO SOMME STREET TAXI RANK THEN PROCEED STRAIGHT CROSS HARVARD STREET, BELL STREET AND THEN TURN LEFT INTO MAIN STREET PASS HALFWAY TOYOTA, MINI MARKET, ROMAN CATHOLIC CHURCH, SUNFIELD AND THEN TURN LEFT INTO GREENDALE SHOPPING CENTRE AND THEN RETURN ALONG MAIN STREET TILL TURN LEFT INTO GUSH AVE AT MINI MARKET, TURN RIGHT INTO MARE STREET, TURN RIGHT INTO KARKLOOF ROAD AND PROCEED LEFT INTO MAIN STREET AND TURN RIGHT INTO MORLING STREET AND TURN INTO SOMME STREET TAXI RANK.</p>		
12.2	<p>22068322068T10051237 - MPOPHOMENI TO PIETERMARITZBURG</p> <p>FROM MPOPHOMENI TAXI RANK PROCEED INTO MANDELA HIGHWAY, TURN RIGHT INTO (R17) BOSTON ROAD AND THEN PROCEED TILL TURN RIGHT TO JOIN (N3) FREEWAY (EAST BOUND) AND THEN OPERATE AS PER ROUTE 2) TO MASUKWANE TAXI RANK IN PIETERMARITZBURG.</p> <p>FROM MASUKWANE TAXI RANK, TURN LEFT INTO (M70) CHURCH STREET, TURN LEFT TO JOIN (N8) FREEWAY (WEST BOUND) AND THEN PROCEED TILL HOWICK AND UNDERBERG OFF RAMP, AT THE STOP SIGN, TURN LEFT INTO (R17) BOSTON ROAD AND THEN OPERATE AS PER FORWARD ROUTE BACK TO MPOPHOMENI.</p> <p>NB: RESTRICTED FROM PICKING UP ON FORWARD ROUTE BETWEEN CHATTERTON ROAD AND CHURCH STREET, BUT AT SELGRO CENTRE ALONG BOSHOFF STREET, ONLY PICK UP MPOPHOMENI AND INTENDED PASSENGERS ONLY AND CONVEY THEM TO MASUKWANE TAXI RANK FREE OF CHARGE, BUT PASSENGERS TO BE DROPPED OFF ALONG THE ROUTE, ONLY AT THE TAXI STOPS DESIGNATED BY THE MUNICIPALITY.</p>		
12.3	<p>22068A22068T10051238 - HOWICK TO HILTON COLLEGE</p> <p>FROM SOMME STREET TAXI RANK IN HOWICK TURN RIGHT INTO HARVARD STREET, TURN RIGHT INTO (R03) MAIN STREET AND THEN OPERATE AS ROUTE (2) TILL CEDARA INTERCHANGE AND TURN INTO (R103) OLD HOWICK ROAD AND TURN LEFT INTO (M80) HILTON AVENUE PASS HILTON CENTRE AND PROCEED TILL HILTON COLLEGE MAIN ENTRANCE.</p> <p>FROM HILTON COLLEGE (MAIN ENTRANCE) PROCEED ALONG (M80) HILTON AVENUE TILL TURN RIGHT INTO (R03) OLD HOWICK ROAD AND TURN LEFT TO JOIN (N3) FREEWAY (WEST BOUND) AND THE PROCEED TILL HOWICK AND UNDERBERG OFF RAMP AT THE STOP SIGN TURN RIGHT INTO ZEEDERBERG ROAD AND THEN OPERATE AS PER FORWARD ROUTE TILL CROSS UMGNGENI BRIDGE AND TURN LEFT INTO MORLING STREET, TURN RIGHT INTO SOMME STREET TAXI RANK AND THEN OPERATE AS PER RETURN ROUTE OF (1.1) TO THE AFFECTED AREAS</p>		



transport

Department:
Transport
Province of KwaZulu-Natal

GAZETTE

LGKZNG05-2021-MAY

REGION: ALL

1)	Application Number: APP0120797	2)	Gazette Number: LGKZNG05-2021-MAY
3)	Applicant: MP NENE ID NO. 6707035297088 Association: IXOPO & DISTRICT TAXI ASSOCIATION	4)	Applicant Address: P O BOX 205 IXOPO 3276
5)	Existing Licence Holder: NOT APPLICABLE ID NO. NOT APPLICABLE	6)	Existing Licence Holder Address: NOT APPLICABLE
7)	Type of application: NEW OPERATING LICENCE	8)	Operating Licence Number: NOTAVAILABLE
9)	Vehicle Type: MINIBUS	10)	1 X 15 (SEATED) + 0 (STANDING)
11)	Region: SISONKE		
12.1	22069U22068T10051090 - IXOPO TO PIETERMARITZBURG FROM IXOPO RANK, TURN RIGHT INTO P312 ROAD, TURN TO LEFT P5-2 ROAD (R 56) CROSSING UMKOMAAS RIVER BRIDGE; PASS OUTSIDE RICHMOND, THORNVILLE INTO ALEXANDER ROAD, PIETERMARITZBURG TURN LEFT DURBAN ROAD - CHIEF ALBERT LUTHULI (COMMERCIAL) STREET, TURN RIGHT INTO LANGALIBALELE (LONGMARKET) STREET, TURN LEFT INTO BOSHOF STREET, INTO PROFESSOR NYEMBEZI (SYMMONDS) CENTER TAXI RANK AND RETURN TO IXOPO USING THE SAME ROUTE.		
12.2	22069U22069U00051091 - IXOPO TO BLAZIUS STORE FROM IXOPO TAXI RANK, TURN RIGHT INTO P 312, TURN LEFT TO P23-1 PASSING DONNYBROOK VILLAGE TO BLAZIUS STORE, WITH PICKING & DROPPING OF PASSENGERS AND RETURN TO IXOPO TAXI RANK USING THE SAME ROUTE.		
12.3	22069U22069U00051092 - IXOPO TO HIGHFLATS FROM IXOPO TAXI RANK TURN RIGHT INTO P312 ROAD, AFTER 2KM TURN RIGHT INTO P 22-2 ROAD TO HIGHFLATS AND ABOUT 25KM FROM IXOPO TURN LEFT INTO THE HIGHFLATS TAXI RANK. PICKING-UP AND DROPPING OFF OF PASSENGERS ALONG THE ROUTE. RETURN TO IXOPO USING THE SAME ROUTE AS THE FORWARD ROUTE.		
12.4	22069U22069U00051094 - IXOPO TO EMASAMINI FROM IXOPO TAXI RANK RIGHT INTO P312 ROAD 1KM TURN LEFT INTO P23-1 ROAD ABOUT 25KM TURN RIGHT INTO P114 ROAD OR ALTERNATIVE ROAD P507 INTO P531 TO HELLA ROAD OR D166 SODO STORE OR D232 GOYINTABA KRALL EMASAMINI. PICKING AND DROPPING PASSENGERS ALONG THE ROUTE. RETURN TO IXOPO USING THE SAME ROUTE		
12.5	22069U22069U00051095 - IXOPO TO HLANGANANI FROM IXOPO TAXI RANK TURN RIGHT INTO P312 ROAD AFTER 1 KM TURN LEFT INTO P23-1 ROAD AND ALTERNATIVE ROAD TO HLANGANANI, P507, P114, D295. PICKING AND DROPPING OF PASSENGERS ALONG THE ROUTE. RETURN ROUTE TO IXOPO USING THE SAME ROUTE.		
12.6	22069U22069U00051096 - IXOPO TO LUFABA FROM IXOPO TAXI RANK TURN RIGHT INTO P23-1 ROAD AFTER 15KM TURN RIGHT INTO D64 ROAD AND ALTERNATIVE ROAD INTO LUFABA A3394, A3391 AND A3390 INTO LUFABA. PICKING AND DROPPING PASSENGERS ALONG THE ROUTE. RETURN TO IXOPO IS THE SAME ROUTE.		
12.7	22069U22069U00051097 - IXOPO TO MADZIKANE FROM IXOPO TAXI RANK TURN RIGHT INTO P312 ROAD AFTER 1KM TURN LEFT INTO P231 ROAD ABOUT 30KM ON THE P231 ROAD TURN LEFT INTO P122 ROAD AND 6KM INTO P46 ROAD TO P8-3 ROAD TURN LEFT FROM P89 ROAD INTO CREIGHTON VILLAGE (PICKING AND DROPPING OF PASSENGERS), PROCEEDING INTO D141 ROAD TO MADZIKANE LOCATION. PICKING AND DROPPING PASSENGERS ALONG THE ROUTE. RETURN TO IXOPO USING THE SAME ROUTE AS FORWARD ROUTE.		
12.8	22069U22069U00051098 - IXOPO TO MAHEHLE FROM IXOPO TAXI RANK, TURN RIGHT INTO P312 ROAD AFTER 1KM TURN LEFT INTO P23?1 ROAD AND AFTER ABOUT 30KM TURN LEFT INTO P122 ROAD AFTER ABOUT 8KM ON P122 TURN LEFT INTO D380 ROAD 3KM TURN RIGHT INTO D724 ROAD TO MAHEHLE. PICKING AND DROPPING OF PASSENGERS ALONG THE ROUTE. RETURN TO IXOPO USING THE SAME ROUTE.		
12.9	22069U22069U00051099 - IXOPO TO EMABEKWENI IXOPO TO EMABEKWENI TURN RIGHT INTO P312 ROAD FROM P 312 ROAD TURN RIGHT INTO P222 ROAD ABOUT 20KM TURN RIGHT INTO P112 ROAD ABOUT 8KM TURN RIGHT INTO A2350 ROAD OR LEFT INTO D960 ROAD. PICKING AND DROPPING PASSENGERS ALONG THE ROUTE. RETURN TO IXOPO USING THE SAME ROUTE.		
12.10	22069U22069U00051100 - IXOPO TO NOKWEJA FROM IXOPO TAXI RANK TURN LEFT INTO P312 ROAD TURN INTO P408 ROAD ABOUT 3KM TO THE P5 ROAD TURN RIGHT AND PROCEED ABOUT 10KM AND TURN LEFT INTO P112 ROAD, PROCEED ABOUT 10KM AND TURN LEFT INTO D310 AND D309 ROAD TO NOKWEJA. PICKING AND DROPPING PASSENGERS ALONG THE ROUTE. RETURN TO IXOPO USING THE SAME ROUTE.		
12.11	22069U22069U00051102 - IXOPO TO SANDANEZWE FARM FROM IXOPO TAXI RANK, TURN RIGHT INTO P312 ROAD AND TURN LEFT INTO P23-1 ROAD ABOUT 40KM TURN RIGHT INTO D308 AND 5KM TURN LEFT INTO D818 TO SANDANEZWE FARM. NO PICKING AND DROPPING PASSENGERS ALONG THE ROUTE. RETURN TO IXOPO USING THE SAME ROUTE.		
12.12	22069U2206A010051101 - IXOPO TO RICHMOND FROM IXOPO TAXI RANK TURN RIGHT INTO P312 AFTER 1KM TURN LEFT INTO R56 CROSSING UMKOMAAS RIVER BRIDGE INTO RICHMOND AND PROCEED TO SHEPTONE STREET AND NELSON STREET TAXI RANKS. NO PICKING AND DROPPING PASSENGERS ALONG THE ROUTE. RETURN TO IXOPO USING THE SAME ROUTE.		
12.13	22069U2206LS10051133 - IXOPO TAXI RANK TO DURBAN. FROM IXOPO RANK, TURN RIGHT INTO P312 ROAD, TURN TO LEFT P5-2 ROAD (R 56) CROSSING UMKOMAAS RIVER BRIDGE; PASS RICHMOND, THORNVILLE INTO DURBAN ROAD, INTO N3, PASS TOLLGATE, INTO OLD DUTCH ROAD, LEFT INTO MARKET STREET, PASS BEREA RAILWAY STATION, LEFT INTO WEST STREET, LEFT INTO BROOK STREET RANK 68B. OFFLOAD LOAD AND RETURN ALONG FORWARD ROUTE IN REVERSE.		

**transport**

Department:
Transport
Province of KwaZulu-Natal

GAZETTE

LGKZNG05-2021-MAY

REGION: ALL

12.14	22069U3202D410051093 - IXOPO TO UMZIMKULU FROM IXOPO TAXI RANK TURN THE LEFT INTO P312 ROAD AFTER 2KM TURN INTO P408 ROAD AND TURN RIGHT INTO P5-1 ROAD AND PROCEED AND TURN LEFT INTO UMZIMKULU TAXI RANK. PICKING AND DROPPING OF PASSENGERS ALONG THE ROUTE. RETURN ROUTE TO IXOPO USING THE SAME ROUTE
-------	---



transport

Department:
Transport
Province of KwaZulu-Natal

GAZETTE

LGKZNG05-2021-MAY

REGION: ALL

1)	Application Number: APP0120924	2)	Gazette Number: LGKZNG05-2021-MAY
3)	Applicant: BT KHUMALO ID NO. 5802045718081 Association: GRANGE AND WESTGATE TAXI ASSOCIATION	4)	Applicant Address: 28 WILLIAM YOUNGER DRIVE HILTON GARDENS, PMBURG KWA ZULU NATAL 3200
5)	Existing Licence Holder: NOT APPLICABLE ID NO. NOT APPLICABLE	6)	Existing Licence Holder Address: NOT APPLICABLE
7)	Type of application: NEW OPERATING LICENCE	8)	Operating Licence Number: LGKZN0403000045
9)	Vehicle Type: MINIBUS	10)	1 X 15 (SEATED) + 0 (STANDING)
11)	Region: UMGUNGUNDLOVU		
12.1	<p>22069M22068T00049291 - GRANGE / WESTGATE TO CITY TERMINAL - PMB</p> <p>FROM GRANGE TERMINUS OFF WHITE AND TURNBULL ROAD INTO WHITE ROAD, RIGHT INTO JORDAN ROAD, RIGHT INTO CORBETT, LEFT INTO JEFFRIES ROAD, LEFT INTO WHITE ROAD, RIGHT INTO TRELAWNEY ROAD, LEFT INTO RICHMOND ROAD, INTO ALEXANDRA ROAD, LEFT INTO COLLEGE ROAD, INTO WEST STREET, RIGHT INTO LONGMARKET STREET, LEFT INTO RETIEF STREET, LEFT INTO CHURCH STREET, LEFT INTO OLD MARKET STREET TO CITY TERMINUS.</p> <p>FROM CITY TERMINUS INTO COMMERCIAL ROAD, RIGHT INTO LOOP STREET, LEFT INTO WEST STREET, INTO COLLEGE, RIGHT INTO ALEXANDRA ROAD, INTO RICHMOND ROAD, RIGHT INTO TRELAWNEY ROAD, RIGHT INTO WHITE ROAD TO GRANGE TERMINUS.</p>		
12.2	<p>22069M22068T00049293 - GRANGE TERMINUS TO CITY TERMINUS (PMB) VIA CAMPS DRIFT</p> <p>FROM GRANGE TERMINUS AT WHITE ROAD / TURNBULL ROAD, INTO WHITE ROAD, LEFT INTO HARTFORD ROAD, RIGHT INTO SLANGSPRUIT ROAD, INTO PENTRITCH ROAD, LEFT INTO CAMPS DRIFT ROAD, LEFT INTO BARNSELY RETURN TO CAMPS DRIFT, RIGHT INTO EDENDALE ROAD, RIGHT INTO LONGMARKET STREET, LEFT INTO RETIEF STREET, LEFT INTO PIETERMARITZ STREET, LEFT INTO BOSHOF STREET, RIGHT INTO CHURCH STREET, LEFT INTO OLD MARKET ROAD TO CITY TERMINUS.</p> <p>FROM CITY TERMINUS INTO COMMERCIAL ROAD, RIGHT INTO LOOP STREET, LEFT INTO EDENDALE, LEFT INTO CAMPS DRIFT ROAD, RIGHT INTO BARNSELY ROAD, RETURN TO CAMPS DRIFT ROAD, RIGHT INTO PENTRITCH ROAD INTO SLANGSPRUIT, LEFT INTO HARTFORD, RIGHT INTO WHITE ROAD TO TERMINUS AT WHITE / TURNBULL ROAD.</p> <p>TO WHITE ROAD, LEFT INTO HARTFORD ROAD, RIGHT INTO SLANGSPRUIT ROAD, INTO PENTRITCH ROAD, LEFT INTO CAMPS DRIFT ROAD, LEFT INTO BARNSELY RETURN TO CAMPS DRIFT, RIGHT INTO EDENDALE ROAD, RIGHT INTO LONGMARKET STREET, LEFT INTO RETIEF STREET, LEFT INTO PIETERMARITZ STREET, LEFT INTO BOSHOF STREET, RIGHT INTO CHURCH STREET, LEFT INTO OLD MARKET ROAD TO CITY TERMINUS.</p> <p>FROM CITY TERMINUS INTO COMMERCIAL ROAD, RIGHT INTO LOOP STREET, LEFT INTO EDENDALE, LEFT INTO CAMPS DRIFT ROAD, RIGHT INTO BARNSELY ROAD, RETURN TO CAMPS DRIFT ROAD, RIGHT INTO PENTRITCH ROAD INTO SLANGSPRUIT, LEFT INTO HARTFORD, RIGHT INTO WHITE ROAD TO TERMINUS AT WHITE / TURNBULL ROAD.</p>		
12.3	<p>22068O22068T00049294 - NAPIERVILLE TO CITY TERMINUS PMB (VIA EDENDALE ROAD)</p> <p>FROM TERMINUS AT NEW PRISON PMB INTO EUGENE MARAIS ROAD, LEFT INTO ROY CAMPBELL DR, LEFT INTO LANGENHOVEN ROAD, RIGHT INTO ARUM ROAD, RIGHT INTO ROY CAMPBELL DR, RIGHT INTO EUGENE MARAIS ROAD, RIGHT INTO SHERWOOD ROAD, RIGHT INTO DEVONSHIRE ROAD, LEFT INTO EDENDALE ROAD, RIGHT INTO LONGMARKET STREET, LEFT INTO RETIEF STREET, LEFT INTO CHURCH STREET, LEFT INTO OLD MARKET TO CITY TERMINUS.</p> <p>FROM CITY TERMINUS INTO COMMERCIAL ROAD, RIGHT INTO LOOP STREET, LEFT INTO EDENDALE ROAD, RIGHT INTO DEVONSHIRE, INTO EUGENE MARAIS TO TERMINUS AT NEW PRISON PMB.</p>		
12.4	<p>22069M22069M00052173 - NAPIERVILLE TO CITY TERMINUS (VIA MAYOR'S WALK).</p> <p>INBOUND ROUTE: FROM TERMINUS AT NEW PRISON PMB INTO EUGENE MARAIS ROAD, LEFT INTO ROY CAMPBELL DR, LEFT INTO LANGENHOVEN ROAD, RIGHT INTO ARUM ROAD LEFT INTO ROY CAMPBELL DR, LEFT INTO NEVILLE ROAD, RIGHT INTO NIENABER ROAD, LEFT INTO NEVILLE ROAD, LEFT INTO GARDENS ROAD, RIGHT INTO BEVERLEY ROAD, RIGHT INTO LAFFAN ROAD, LEFT INTO NEVILLE ROAD, RIGHT INTO MAYOR'S WALK, INTO BERG STREET, RIGHT INTO RETIEF STREET, RIGHT INTO PIETERMARITZ STREET, LEFT INTO BOSHOF, RIGHT INTO CHURCH STREET, LEFT INTO MARKET TO CITY TERMINUS.</p> <p>OUTBOUND ROUTE:</p> <p>FROM CITY TERMINUS INTO COMMERCIAL ROAD, RIGHT INTO LOOP STREET LEFT INTO EDENDALE ROAD, RIGHT INTO DEVONSHIRE ROAD, INTO EUGENE MARAIS ROAD TO TERMINUS AT NEW PRISON PMB.</p>		
12.5	<p>22069M22069M00052174 - 5. SLANGSPRUIT TO CITY TERMINUS (PMB).</p> <p>INBOUND ROUTE: FROM SLANGSPRUIT TERMINUS AT MATHUNGA ROAD, INTO SLANGSPRUIT ROAD, INTO BAKEWELL ROAD, LEFT INTO TURNBULL ROAD, INTO WHITE ROAD, TO GRANGE SCHOOL, RETURN TO TURNBULL ROAD, RIGHT INTO BAKEWELL ROAD, RIGHT INTO SLANGSPRUIT ROAD, INTO PENTRITCH ROAD LEFT INTO CAMPS DRIFT ROAD, RIGHT INTO EDENDALE, RIGHT INTO LONGMARKET STREET, LEFT INTO RETIEF STREET, LEFT INTO CHURCH STREET, LEFT INTO OLD MARKET ROAD TO CITY TERMINUS.</p> <p>OUTBOUND ROUTE: FROM CITY TERMINUS INTO COMMERCIAL ROAD, RIGHT INTO LOOP STREET, LEFT INTO EDENDALE ROAD, LEFT INTO CAMPS DRIFT ROAD, RIGHT INTO PENTRITCH ROAD, INTO SLANGSPRUIT ROAD, LEFT INTO BAKEWELL, INTO TURNBULL ROAD, INTO WHITE ROAD, TO GRANGE SCHOOL RETURN TO TURNBULL ROAD, INTO BAKEWELL INTO SLANGSPRUIT ROAD TO TERMINUS AT MATHUNGA ROAD.</p>		
12.6	<p>22069M22069M00052175 - 6. RICHMOND CREST TO CITY TERMINUS (PMB).</p> <p>INBOUND ROUTE: FROM SOUTHGATE SHOPPING CENTRE / RICHMOND ROAD, INTO ALEXANDRA ROAD, LEFT INTO COLLEGE ROAD, INTO WEST STREET, RIGHT INTO LONGMARKET STREET, LEFT AT RETIEF STREET, LEFT INTO CHURCH STREET, LEFT INTO OLD MARKET ROAD TO CITY TERMINUS.</p> <p>OUTBOUND ROUTE: FROM CITY TERMINUS INTO COMMERCIAL ROAD, RIGHT INTO LOOP STREET LEFT INTO WEST STREET, INTO COLLEGE ROAD, RIGHT INTO ALEXANDRA ROAD, INTO RICHMOND ROAD TO CORNER MURRAY ROAD AND RETURN TO SOUTHGATE SHOPPING CENTRE / RICHMOND ROAD TERMINUS.</p>		



transport

Department:
Transport
Province of KwaZulu-Natal

GAZETTE

LGKZNG05-2021-MAY

REGION: ALL

12.7	<p>22068T22068T00136928 - 7. FRANCE/NANAZANE/MPUMELELO.</p> <p>INBOUND: FROM GRANGE TERMINUS-OFF WHITE TURNBULL (KPR0160) TO CITY TERMINAL-TAXI SERVICE (KPC0003). ROUTE: WHITE, TURNBULL, BAKEWELL, SIKHUMBUZO NGWENYA (SLANGSPRUIT), UNNAMED ROAD (NANAZANE AREA), CORBETT, JORDAAN, UNNAMED (MPUMELELO AREA), ROUTE 9C REGGIE HADEBE (RICHMOND) FOXHILL, RETURN REGGIE HADEBE (RICHMOND), ALEXANDRA, COLLEGE, WEST, LANGALIBALELE (LONGMARKET) RETIEF, PIETERMARITZ, BOSHOF, CHURCH, OLD MARKET.</p> <p>OUTBOUND: FROM: CITY TERMINAL-BUS TAXI SERVICE (KPC0003) TO GRANGE TERMINUS-OFF WHITE TURNBULL (KPR0160) ROUTE: CHIEF ALBERT LUTHULI (COMMERCIAL), JABU NDLOVU (LOOP), WEST, COLLEGE, ALEXANDRA, REGGIE HADEBE (RICHMOND), FOXHILL, RETURN REGGIE HADEBE (RICHMOND), ROUTE 9C, UNNAMED ROADS (FRANCE AREA) ROUTE 9C ROUTE 7 RETURN ROUTE 9C, UNNAMED ROAD (MPUMELELO AREA) SIKHUMBUZONGWENYA (SLANGSPRUIT, BAKEWELL, TURNBULL WHITE.</p> <p>ALTERNATE ROUTINGS.</p> <p>INBOUND: A: WHITE, TURNBULL, BAKEWELL, SIKHUMBUZO NGWENYA (SIKUMBUZO NGWENYA (SLANGSPRUIT), UNNAMED ROAD (NANAZANE AREA), CORBETT, JORDAAN, UNNAMED ROADS (MPUMELELO AREA), ROUTE 9C, ROUTE 7 RETURN ROUTE 9C, UNNAMED ROADS (FRANCE AREA), ROUTE 9C REGGIE HADEBE (RICHMOND) FOXHILL, RETURN REGGIE HADEBE (RICHMOND) ALEXANDRA, ALAN PATON (DURBAN), LANGALIBALELE (LONGMARKET) RETIEF, PIETERMARITZ, BOSHOF, CHURCH, OLD MARKET.</p> <p>OUTBOUND: A: CHIEF ALBERT LUTHULI (COMMERCIAL), ALAN PATON (DURBAN) ALEXANDRA, REGGIE HADEBE (RICHMOND), FOXHILL, RETURN REGGIE HADEBE (RICHMOND), ROUTE 9C, UNNAMED ROADS (FRANCE AREA) ROUTE 9C, ROUTE 7, RETURN ROUTE 9C, UNNAMED ROADS (MPUMELELO AREA), SIKHUMBUZO NGWENYA (SLANGSPRUIT) BAKEWELL, TURNBULL, WHITE.</p> <p>RESTRICTIONS NONE. SPECIAL CONDITIONS NONE DISPUTES AGAINST GRANGE & WESTGATE TAXI ASSOCIATION NONE.</p>
------	---



transport

Department:
Transport
Province of KwaZulu-Natal

GAZETTE

LGKZNG05-2021-MAY

REGION: ALL

1)	Application Number: APP0120930	2)	Gazette Number: LGKZNG05-2021-MAY
3)	Applicant: BT KHUMALO ID NO. 5802045718081 Association: GRANGE AND WESTGATE TAXI ASSOCIATION	4)	Applicant Address: 28 WILLIAM YOUNGER DRIVE HILTON GARDENS, PMBURG KWA ZULU NATAL 3200
5)	Existing Licence Holder: NOT APPLICABLE ID NO. NOT APPLICABLE	6)	Existing Licence Holder Address: NOT APPLICABLE
7)	Type of application: NEW OPERATING LICENCE	8)	Operating Licence Number: LGKZN0403001507
9)	Vehicle Type: MINIBUS	10)	1 X 13 (SEATED) + 0 (STANDING)
11)	Region: UMGUNGUNDLOVU		
12.1	22069M22069L00049772 - CHARTER SERVICE FROM GRANGE AND WESTGATE TO POINT WITHIN PROVINCE OF KZN ONLY. NO PICKING UP OR SETTING DOWN OF PASSENGERS EN ROUTE.		
12.2	22069M22068T00049291 - GRANGE / WESTGATE TO CITY TERMINAL - PMB FROM GRANGE TERMINUS OFF WHITE AND TURNBULL ROAD INTO WHITE ROAD, RIGHT INTO JORDAN ROAD, RIGHT INTO CORBETT, LEFT INTO JEFFRIES ROAD, LEFT INTO WHITE ROAD, RIGHT INTO TRELAWNEY ROAD, LEFT INTO RICHMOND ROAD, INTO ALEXANDRA ROAD, LEFT INTO COLLEGE ROAD, INTO WEST STREET, RIGHT INTO LONGMARKET STREET, LEFT INTO RETIEF STREET, LEFT INTO CHURCH STREET, LEFT INTO OLD MARKET STREET TO CITY TERMINUS. FROM CITY TERMINUS INTO COMMERCIAL ROAD, RIGHT INTO LOOP STREET, LEFT INTO WEST STREET, INTO COLLEGE, RIGHT INTO ALEXANDRA ROAD, INTO RICHMOND ROAD, RIGHT INTO TRELAWNEY ROAD, RIGHT INTO WHITE ROAD TO GRANGE TERMINUS.		
12.3	22069M22068T00049293 - GRANGE TERMINUS TO CITY TERMINUS (PMB) VIA CAMPS DRIFT FROM GRANGE TERMINUS AT WHITE ROAD / TURNBULL ROAD, INTO WHITE ROAD, LEFT INTO HARTFORD ROAD, RIGHT INTO SLANGSPRUIT ROAD, INTO PENTRITCH ROAD, LEFT INTO CAMPS DRIFT ROAD, LEFT INTO BARNSELY RETURN TO CAMPS DRIFT, RIGHT INTO EDENDALE ROAD, RIGHT INTO LONGMARKET STREET, LEFT INTO RETIEF STREET, LEFT INTO PIETERMARITZ STREET, LEFT INTO BOSHOF STREET, RIGHT INTO CHURCH STREET, LEFT INTO OLD MARKET ROAD TO CITY TERMINUS. FROM CITY TERMINUS INTO COMMERCIAL ROAD, RIGHT INTO LOOP STREET, LEFT INTO EDENDALE, LEFT INTO CAMPS DRIFT ROAD, RIGHT INTO BARNSELY ROAD, RETURN TO CAMPS DRIFT ROAD, RIGHT INTO PENTRITCH ROAD INTO SLANGSPRUIT, LEFT INTO HARTFORD, RIGHT INTO WHITE ROAD TO TERMINUS AT WHITE / TURNBULL ROAD. TO WHITE ROAD, LEFT INTO HARTFORD ROAD, RIGHT INTO SLANGSPRUIT ROAD, INTO PENTRITCH ROAD, LEFT INTO CAMPS DRIFT ROAD, LEFT INTO BARNSELY RETURN TO CAMPS DRIFT, RIGHT INTO EDENDALE ROAD, RIGHT INTO LONGMARKET STREET, LEFT INTO RETIEF STREET, LEFT INTO PIETERMARITZ STREET, LEFT INTO BOSHOF STREET, RIGHT INTO CHURCH STREET, LEFT INTO OLD MARKET ROAD TO CITY TERMINUS. FROM CITY TERMINUS INTO COMMERCIAL ROAD, RIGHT INTO LOOP STREET, LEFT INTO EDENDALE, LEFT INTO CAMPS DRIFT ROAD, RIGHT INTO BARNSELY ROAD, RETURN TO CAMPS DRIFT ROAD, RIGHT INTO PENTRITCH ROAD INTO SLANGSPRUIT, LEFT INTO HARTFORD, RIGHT INTO WHITE ROAD TO TERMINUS AT WHITE / TURNBULL ROAD.		
12.4	22068O22068T00049294 - NAPIERVILLE TO CITY TERMINUS PMB (VIA EDENDALE ROAD) FROM TERMINUS AT NEW PRISON PMB INTO EUGENE MARAIS ROAD, LEFT INTO ROY CAMPBELL DR, LEFT INTO LANGENHOVEN ROAD, RIGHT INTO ARUM ROAD, RIGHT INTO ROY CAMPBELL DR, RIGHT INTO EUGENE MARAIS ROAD, RIGHT INTO SHERWOOD ROAD, RIGHT INTO DEVONSHIRE ROAD, LEFT INTO EDENDALE ROAD, RIGHT INTO LONGMARKET STREET, LEFT INTO RETIEF STREET, LEFT INTO CHURCH STREET, LEFT INTO OLD MARKET TO CITY TERMINUS. FROM CITY TERMINUS INTO COMMERCIAL ROAD, RIGHT INTO LOOP STREET, LEFT INTO EDENDALE ROAD, RIGHT INTO DEVONSHIRE, INTO EUGENE MARAIS TO TERMINUS AT NEW PRISON PMB.		
12.5	22069M22069M00052173 - NAPIERVILLE TO CITY TERMINUS (VIA MAYOR'S WALK). INBOUND ROUTE: FROM TERMINUS AT NEW PRISON PMB INTO EUGENE MARAIS ROAD, LEFT INTO ROY CAMPBELL DR, LEFT INTO LANGENHOVEN ROAD, RIGHT INTO ARUM ROAD LEFT INTO ROY CAMPBELL DR, LEFT INTO NEVILLE ROAD, RIGHT INTO NIENABER ROAD, LEFT INTO NEVILLE ROAD, LEFT INTO GARDENS ROAD, RIGHT INTO BEVERLEY ROAD, RIGHT INTO LAFFAN ROAD, LEFT INTO NEVILLE ROAD, RIGHT INTO MAYOR'S WALK, INTO BERG STREET, RIGHT INTO RETIEF STREET, RIGHT INTO PIETERMARITZ STREET, LEFT INTO BOSHOF, RIGHT INTO CHURCH STREET, LEFT INTO MARKET TO CITY TERMINUS. OUTBOUND ROUTE: FROM CITY TERMINUS INTO COMMERCIAL ROAD, RIGHT INTO LOOP STREET LEFT INTO EDENDALE ROAD, RIGHT INTO DEVONSHIRE ROAD, INTO EUGENE MARAIS ROAD TO TERMINUS AT NEW PRISON PMB.		
12.6	22069M22069M00052174 - 5. SLANGSPRUIT TO CITY TERMINUS (PMB). INBOUND ROUTE: FROM SLANGSPRUIT TERMINUS AT MATHUNGA ROAD, INTO SLANGSPRUIT ROAD, INTO BAKEWELL ROAD, LEFT INTO TURNBULL ROAD, INTO WHITE ROAD, TO GRANGE SCHOOL, RETURN TO TURNBULL ROAD, RIGHT INTO BAKEWELL ROAD, RIGHT INTO SLANGSPRUIT ROAD, INTO PENTRITCH ROAD LEFT INTO CAMPS DRIFT ROAD, RIGHT INTO EDENDALE, RIGHT INTO LONGMARKET STREET, LEFT INTO RETIEF STREET, LEFT INTO CHURCH STREET, LEFT INTO OLD MARKET ROAD TO CITY TERMINUS. OUTBOUND ROUTE: FROM CITY TERMINUS INTO COMMERCIAL ROAD, RIGHT INTO LOOP STREET, LEFT INTO EDENDALE ROAD, LEFT INTO CAMPS DRIFT ROAD, RIGHT INTO PENTRITCH ROAD, INTO SLANGSPRUIT ROAD, LEFT INTO BAKEWELL, INTO TURNBULL ROAD, INTO WHITE ROAD, TO GRANGE SCHOOL RETURN TO TURNBULL ROAD, INTO BAKEWELL INTO SLANGSPRUIT ROAD TO TERMINUS AT MATHUNGA ROAD.		
12.7	22069M22069M00052175 - 6. RICHMOND CREST TO CITY TERMINUS (PMB). INBOUND ROUTE: FROM SOUTHGATE SHOPPING CENTRE / RICHMOND ROAD, INTO ALEXANDRA ROAD, LEFT INTO COLLEGE ROAD, INTO WEST STREET, RIGHT INTO LONGMARKET STREET, LEFT AT RETIEF STREET, LEFT INTO CHURCH STREET, LEFT INTO OLD MARKET ROAD TO CITY TERMINUS. OUTBOUND ROUTE: FROM CITY TERMINUS INTO COMMERCIAL ROAD, RIGHT INTO LOOP STREET LEFT INTO WEST STREET, INTO COLLEGE ROAD, RIGHT INTO ALEXANDRA ROAD, INTO RICHMOND ROAD TO CORNER MURRAY ROAD AND RETURN TO SOUTHGATE SHOPPING CENTRE / RICHMOND ROAD TERMINUS.		



transport

Department:
Transport
Province of KwaZulu-Natal

GAZETTE

LGKZNG05-2021-MAY

REGION: ALL

1)	Application Number: APP0127455	2)	Gazette Number: LGKZNG05-2021-MAY
3)	Applicant: HB MLOTHWA ID NO. 5511220606082 Association: MAHLABATHINI-ULUNDI TRANS. ASSOCIATION	4)	Applicant Address: PO BOX 50261 ULUNDI 3838
5)	Existing Licence Holder: HJ MLOTSHWA ID NO. 5511125736083	6)	Existing Licence Holder Address: PO BOX 50261 ULUNDI 3838
7)	Type of application: RENEWAL AND DECEASED TRANSFER	8)	Operating Licence Number: LGKZN0803000618
9)	Vehicle Type: MINIBUS	10)	1 X 14 (SEATED) + 0 (STANDING)
11)	Region: ZULULAND		
12.1	2206YH21004R10051909 - ULUNDI TO DURBAN FROM ULUNDI PLAZA TAXI RANK JOIN PRINCESS MAGOGO ROAD AND JOIN R66, PROCEED LEFT ALONG R66 UNTIL JOINING DOKODWENI RAM PLAZA STRAIGHT INTO N3. PROCEED ALONG N3 UNTIL DURBAN, TURN LEFT INTO ALICE STREET AND OFF-LOAD, TURN RIGHT UMNGENI ROAD (R102) AND TURN RIGHT INTO OSBORNE TAXI RANK (DURBAN STATION) OFF-LOAD AND LOAD, PROCEED WITH STAMFORD HILL ROAD AND TURN RIGHT INTO ARGYLE STREET (M4) NORTH COAST, TURN LEFT INTO UMHLANGA RIDGE INTO N2 NORTH OR PROCEED WITH M4 NORTH AND JOIN N2 NORTH AT BALLITO JUNCTION. RETURN TO ULUNDI PLAZA TAXI RANK USING THE SAME ROUTE.		
12.2	2206YH2207XJ10051905 - ULUNDI TO EMPANGENI FROM ULUNDI PLAZA TAXI RANK JOIN PRINCESS MAGOGO ROAD AND PROCEED TO KIND DINIZULU HIGHWAY (R66) AND JOIN R34 AND TURN INTO BIYELA STREET TO OK TAXI RANK, OFFLOADING AND LOADING, REJOIN R34 TO MAXWELL OLD TAXI RANK LOAD AND OFF-LOAD. RETURN TO ULUNDI PLAZA TAXI RANK USING THE SAME ROUTE.		
12.3	2206YH2206Y410051906 - ULUNDI TO MELMOTH FROM ULUNDI PLAZA TAXI RANK JOIN PRINCESS MAGOGO ROAD AND PROCEED TO KIND DINIZULU HIGHWAY (R66) AND JOIN R34, TURN LEFT TO MELMOTH, TURN LEFT INTO VICTORIA STREET INTO MELMOTH TAXI RANK. RETURN TO ULUNDI PLAZA TAXI RANK USING THE SAME ROUTE.		
12.4	2206YH2207J510051907 - ULUNDI TO VRYHEID FROM ULUNDI PLAZA TAXI RANK JOIN PRINCESS MAGOGO ROAD AND PROCEED TO KIND DINIZULU HIGHWAY (R66). TURN LEFT INTO R34 AND PROCEED ALONG THE ROAD INTO VRYHEID AND JOIN CHURCH STREET INTO VRYHEID PLAZA TAXI RANK, OFF-LOAD AND LOAD. PROCEED TO STRETCH CRESCENT STREET DIRECT TO THE RAILWAY STATION TAXI RANK. RETURN TO ULUNDI PLAZA TAXI RANK USING THE SAME ROUTE.		
12.5	2206YH22076I10051908 - ULUNDI TO NONGOMA FROM ULUNDI PLAZA TAXI RANK JOIN PRINCESS MAGOGO ROAD AND PROCEED TO KIND DINIZULU HIGHWAY, TURN RIGHT INTO R66 AND PROCEED TO NONGOMA, OFF-LOAD AND LOAD. RETURN TO ULUNDI PLAZA TAXI RANK USING THE SAME ROUTE.		
12.6	2206YH2209QU10051910 - ULUNDI TO MANDINI FROM ULUNDI PLAZA TAXI RANK JOIN PRINCESS MAGOGO ROAD AND JOIN R66, PROCEED UNTIL JOINING R102 AND TURN RIGHT PASSING GINGINDLOVU, TURN RIGHT INTO MANDINI ROAD AND PROCEED TO MANDINI PLAZA TAXI RANK. RETURN TO ULUNDI PLAZA TAXI RANK USING THE SAME ROUTE.		
12.7	2206YH11008Z10051912 - ULUNDI TO JOHANNESBURG FROM ULUNDI PLAZA TAXI RANK JOIN PRINCESS MAGOGO ROAD AND JOIN R66 SOUTH, PROCEED AND JOIN R34 NORTH, JOIN N11 NORTH TO R23 PASSING VOLKRUST AND JOIN N3 NORTH AND TURN LEFT INTO VOSLOORUS TAXI RANK, OFFLOAD AND REJOIN N3 NORTH. JOIN M1 NORTH INTO M2 EAST TURNING INTO RISSIK STREET PROCEED AND TURN RIGHT INTO DEVILLIERS STREET AND TURN LEFT INTO WANDERERS STREET, PARK CITY TAXI RANK, OFF-LOAD AND LOAD. RETURN TO ULUNDI PLAZA TAXI RANK USING THE SAME ROUTE.		
12.8	2206YH2207EP10051913 - ULUNDI TO NKANDLA FROM ULUNDI PLAZA TAXI RANK JOIN PRINCESS MAGOGO ROAD AND JOIN R66 SOUTH AND JOIN R68 NORTH. TURN LEFT INTO NKANDLA ROAD AND PROCEED TO NKANDLA TAXI RANK, OFF-LOAD AND LOAD. RETURN TO ULUNDI PLAZA TAXI RANK USING THE SAME ROUTE.		
12.9	2206YH2206YH00051915 - ULUNDI TO NQUTHU VIA BABANANGO FROM ULUNDI PLAZA TAXI RANK JOIN PRINCESS MAGOGO ROAD AND JOIN R66 SOUTH AND JOIN R68 TO BABANANGO, OFF-LOAD AT BABANANGO TAXI RANK. PROCEED ALONG R68 TO NQUTHU TAXI RANK, OFF-LOAD AND LOAD. RETURN BACK TO ULUNDI PLAZA TAXI RANK USING THE SAME ROUTE.		



transport

Department:
Transport
Province of KwaZulu-Natal

GAZETTE

LGKZNG05-2021-MAY

REGION: ALL

1) Application Number: APP0129278	2) Gazette Number: LGKZNG05-2021-MAY
3) Applicant: MLS MCHUNU ID NO. 9001175499085 Association: NOT AVAILABLE	4) Applicant Address: P O BOX 3131 PIETERMARITZBURG 3201
5) Existing Licence Holder: NOT APPLICABLE ID NO. NOT APPLICABLE	6) Existing Licence Holder Address: NOT APPLICABLE
7) Type of application: NEW OPERATING LICENCE	8) Operating Licence Number: NOTAVAILABLE
9) Vehicle Type: OTHER	10) 1 X 0 (SEATED)
11) Region: UMGUNGUNDLOVU	
12.1	KZPRERC2835936 - FROM LOT 881 HOPEWELL LOCATION TO POINTS WITHIN KWAZULU NATAL AND RETURN.



transport

Department:
Transport
Province of KwaZulu-Natal

GAZETTE

LGKZNG05-2021-MAY

REGION: ALL

1) Application Number: APP0129322	2) Gazette Number: LGKZNG05-2021-MAY
3) Applicant: BI SELEPE ID NO. 8205180664085 Association: NOT AVAILABLE	4) Applicant Address: HOUSE NO: 9917 IKHWEZI VALLEY SECTION 1 MADADENI 2951
5) Existing Licence Holder: NOT APPLICABLE ID NO. NOT APPLICABLE	6) Existing Licence Holder Address: NOT APPLICABLE
7) Type of application: NEW OPERATING LICENCE	8) Operating Licence Number: NOTAVAILABLE
9) Vehicle Type: OTHER	10) 1 X 6 (SEATED) + 0 (STANDING)
11) Region: UTHUKELA	
12.1	<p>KZPRERC2835544 - SCHOLARS AND THEIR PERSONAL EFFECTS:</p> <p>A9917 IKWEZI VALLEY, SECTION 1, MADADENI TO PANORAMA COMBINED PRIMARY STARTING AT A9917 IKWEZI VALLEY SECTION 1 MADADENI TURN LEFT DRIVE STRAIGHT ON LOCAL STREET AND TURN LEFT TO JOIN AMAJUBA ROAD TO SECTION 4 DRIVE STRAIGHT AND TURN LEFT ON LOCAL STREET TO HOUSE NO D5965 SECTION 4 MADADENI PICK-UP 2 LEARNERS DRIVE STRAIGHT AND TURN RIGHT ON LOCAL STREET TO HOUSE NO. D4987 SECTION 4 MADADENI PICK-UP 1 LEARNER DRIVE STRAIGHT AND TURN RIGHT ON LOCAL STREET PASS TWO LOCAL STREETS. DRIVE STRAIGHT AND TURN LEFT DRIVE STRAIGHT TO JOIN PRINCE SHANGE ROAD AND DRIVE STRAIGHT TO IKWEZI VALLEY SECTION 1 MADADENI DRIVE STRAIGHT AND TURN LEFT ON LOCAL STREET TO HOUSE NO.9910 IKWEZI VALLEY SECTION 1 MADADENI PICK-UP 1 LEARNER DRIVE STRAIGHT AND TURN RIGHT ON LOCAL STREET TO HOUSE NO.9917 IKWEZI VALLEY SECTION 1 MADADENI PICK-UP 2 LEARNERS DRIVE STRAIGHT TURN RIGHT ON LOCAL STREET DRIVE STRAIGHT AND CROSS MAIN ROAD TO HOUSE 8990 IKWEZI VALLEY SECTION 1 MADADENI PICK-UP 1 LEARNER DRIVE STRAIGHT TURN RIGHT ON LOCAL STREET TO HOUSE 227 SECTION 1 MADADENI PICK-UP 1 LEARNER DRIVE STRAIGHT AND TURN RIGHT ON THE ROBOT TO JOIN MADADENI ROAD AND DRIVE STRAIGHT AND TURN RIGHT ON THE ROBOT TO JOIN P483 ROAD TO NEWCASTLE TOWN DRIVE STRAIGHT PASS CALTEX FILLING STATION AND DRIVE STRAIGHT AND TURN LEFT TO JOIN N11 DRIVE STRAIGHT AND TURN RIGHT ON THE ROBOT TO JOIN ALLEN STREET DRIVE STRAIGHT PASS NEWCASTLE MALL AND TURN RIGHT JOIN RIETBOK STREET DRIVE STRAIGHT TO LENNOXTON DRIVE STRAIGHT AND TURN LEFT ON THE ROBOT TO JOIN HENRIETTA STREET TO NUMBER 16 WONDERLAND PRE-PRIMARY SCHOOL AND DROP 3 LEARNERS AT THE GATE TURN BACK DRIVE STRAIGHT ON THE ROBOT TURN LEFT TO SURYAVILLE DRIVE STRAIGHT TURN RIGHT ON THE 4 WAY STOP TO JOIN MAINZIL CRESCENT DRIVE STRAIGHT TO NUMBER 17 AT SURYAVILLE PRIMARY SCHOOL AND DROP 3 LEARNERS AT THE DROPPING ZONE TURN BACK DRIVE STRAIGHT ON THE ROBOT TURN RIGHT DRIVE STRAIGHT TO HERTZOG AVENUE PARK DRIVE STRAIGHT ON THE ROBOT TURN LEFT TO NUMBER 16 BERRY HERTZOG PARK AND DROP 2 LEARNERS AT PANORAMA COMBINED PRIMARY GATE.</p> <p>IN THE AFTERNOON USE THE SAME ROUT IN REVERSE PICK-UP LEARNERS AT THE SCHOOL GATES AND DROP LEARNERS AT HOMES.</p>



transport

Department:
Transport
Province of KwaZulu-Natal

GAZETTE

LGKZNG05-2021-MAY

REGION: ALL

1)	Application Number: APP0129372	2)	Gazette Number: LGKZNG05-2021-MAY
3)	Applicant: EM NHLENGETHWA ID NO. 7701125636080 Association: KHAMBI TAXI OWNERS ASSOCIATION	4)	Applicant Address: PO BOX 316 VRYHEID 3100
5)	Existing Licence Holder: D NHLENGETHWA ID NO. 4909235467089	6)	Existing Licence Holder Address: P.O.BOX 1584 VRYHEID KWAZULU-NATAL 3100
7)	Type of application: DECEASED TRANSFER	8)	Operating Licence Number: LGKZN0803001222
9)	Vehicle Type: MINIBUS	10)	1 X 15 (SEATED) + 0 (STANDING)
11)	Region: ZULULAND		
12.1	2207J52207J500048096 - NGENETSHENI TO VRYHEID FROM NGENETSHENI IN THE NGOTSHE DISTRICT ALONG AN UNNAMED ROAD, TURN LEFT INTO AND ALONG D422, RIGHT INTO AND ALONG R69 TO VRYHEID, INTO STRETCH CRESCENT INTO CHURCH STREET RIGHT INTO VRYHEID PLAZA TAXI RANK AND RETURN ALONG THE SAME ROUTE IN THE OPPOSITE DIRECTION. PICKING UP AND SETTING DOWN OF PASSENGERS EN ROUTE AT: VULINDLELA SCHOOL STYLAND, NGADI STORE, MKHAMBIA STORE AND EAST MINE.		
12.2	2207J52207J500048097 - NGWELU HOSPITAL TO VRYHEID FROM NGWELU HOSPITAL ALONG UNNAMED ROAD, TURN RIGHT INTO R618, TURN LEFT INTO R69 AND PROCEED TO VRYHEID TURNING INTO CHURCH STREET AND RIGHT INTO VRYHEID PLAZA TAXI RANK AND RETURN ALONG THE SAME ROUTE IN THE OPPOSITE DIRECTION. PICKING UP AND SETTING DOWN OF PASSENGERS EN ROUTE AT: NGOME POLICE STATION, MOOI PLAAS, SIHLENGENI STORE, MTHUMENI, STYLAND, NGADI STORE, KHAMBA, VILAKAZI STORE, VAALBANK, SHOBA, MTHINIKALUKAZI AND BHANYA.		
12.3	2207J52207J500048098 - SQUEBEZI TO VRYHEID FROM SQUEBEZI, ALONG UNNAMED ROAD TO SIHLENGENI STORE, PROCEED ALONG NONGOMA ROAD, TURN LEFT INTO AND ALONG D422, THEN RIGHT INTO CRESCENT STREET THEN LEFT INTO CHURCH STREET TO VRYHEID PLAZA TAXI RANK AND RETURN ALONG THE SAME ROUTE. PICKING UP AND SETTING DOWN OF PASSENGERS EN ROUTE AT: SIHLENGENI STORE, MKHAMBIA STORE, DRIEFONTEIN.		
12.4	2209R32207J500048095 - ESIHLENGENI TO VRYHEID FROM ESIHLENGENI INTO NONGOMA ROAD, TURN RIGHT TO NTUBANE AND PROCEED INTO ROAD D94 PROCEED ONTO AND ALONG R618, TURN LEFT INTO AND ALONG R618, TURN LEFT INTO AND ALONG R69 AND PROCEED TO VRYHEID INTO STRETCH CRESCENT INTO CHURCH STREET AND RIGHT INTO VRYHEID PLAZA TAXI RANK AND RETURN ALONG THE SAME ROUTE IN THE OPPOSITE DIRECTION. PICKING UP AND SETTING DOWN OF PASSENGERS EN ROUTE AT: NTUMBANE, MTHUMENI, STYLAND, NGADI AND KHAMBA STORE.		



transport

Department:
Transport
Province of KwaZulu-Natal

GAZETTE

LGKZNG05-2021-MAY

REGION: ALL

1) Application Number: APP0129393	2) Gazette Number: LGKZNG05-2021-MAY
3) Applicant: HB MLOTSHWA ID NO. 5511220606082 Association: NOT AVAILABLE	4) Applicant Address: PO BOX 50261 ULUNDI 3838
5) Existing Licence Holder: HJ MLOTSHWA ID NO. 5511125736083	6) Existing Licence Holder Address: PO BOX 50261 ULUNDI 3838
7) Type of application: DECEASED TRANSFER AND NEW OPERATING LICENCE	8) Operating Licence Number: LGKZN0804000007
9) Vehicle Type: MOTORCAR	10) 1 X 7 (SEATED) + 0 (STANDING)
11) Region: ZULULAND	
12.1	FROM ULUNDI PLAZA TO POINTS WITHIN A RADIUS OF 50 KILOMETRES THEREFORE AND RETURN



transport

Department:
Transport
Province of KwaZulu-Natal

GAZETTE

LGKZNG05-2021-MAY

REGION: ALL

1) Application Number: APP0129395	2) Gazette Number: LGKZNG05-2021-MAY
3) Applicant: HB MLOTSHWA ID NO. 5511220606082 Association: NOT AVAILABLE	4) Applicant Address: PO BOX 50261 ULUNDI 3838
5) Existing Licence Holder: HJ MLOTSHWA ID NO. 5511125736083	6) Existing Licence Holder Address: PO BOX 50261 ULUNDI 3838
7) Type of application: DECEASED TRANSFER AND NEW OPERATING LICENCE	8) Operating Licence Number: LGKZN0704000005
9) Vehicle Type: MOTORCAR	10) 1 X 4 (SEATED) + 0 (STANDING)
11) Region: ZULULAND	
12.1	FROM ULUNDI PLAZA TO POINTS WITHIN THE PROVINCE OF KWAZULU NATAL AND RETURN



transport

Department:
Transport
Province of KwaZulu-Natal

GAZETTE

LGKZNG05-2021-MAY

REGION: ALL

1)	Application Number: APP0129399	2)	Gazette Number: LGKZNG05-2021-MAY
3)	Applicant: MN BUTHELEZI ID NO. 8209096034086 Association: NONGOMA TAXI ASSOCIATION	4)	Applicant Address: PO BOX 1851 NONGOMA 3960
5)	Existing Licence Holder: MA BUTHELEZI ID NO. 5902085327080	6)	Existing Licence Holder Address: P O BOX 1851 NONGOMA 3950
7)	Type of application: NORMAL TRANSFER	8)	Operating Licence Number: LGKZN0803000285
9)	Vehicle Type: MINIBUS	10)	1 X 15 (SEATED) + 0 (STANDING)
11)	Region: ZULULAND		
12.1	<p>22076i21004R10050355 - NONGOMA TO DURBAN</p> <p>FROM AN APPROVED NONGOMA TAXI RANK, TURN RIGHT TO NONGOMA MAIN ROAD INTO R66, PROCEED ALONG R66 AND PASS ULUNDI AND MELMOTH (NO DROP OR PICK UP WILL BE MADE), PROCEED INTO R34 AND PASS NOUNDULU AND TURN RIGHT INTO R66 AND PASS ESHOWE. FROM ESHOWE TOWN TURN LEFT TO TOTAL GARAGE (WHICH IS REFRESHMENT AREA. NO DROP OR PICK UP WILL BE MADE), PROCEED ALONG R66 AND PASS GINGINDLOVU (NO DROP OR PICK UP WILL BE MADE), AND PROCEED TO DOKODWENI N2 ON-RAMP TURN RIGHT AND JOIN N2 TOLL ROAD, PASS THROUGH UMVOTI PLAZA AND PASS BALLITO AND TURN INTO RIGHT INTO M4 (DROP MAY BE MADE, NO PICKUPS), AND PROCEED ALONG M4 TO DURBAN INTO ORDINANCE ROAD, TURN LEFT INTO SOLDIERS WAY (DROP OFF AT THE KINGS GATE), TURN RIGHT INTO LEOPOLD ROAD REACHING WARWICK AVENUE, TURN RIGHT AND (DROP CAN BE MADE AT MARKET, NO PICK-UPS. PROCEED TO ALBERT ROAD AND TURN RIGHT TO UMGNGENI ROAD, AND EXIT LEFT TO OSBORNE STREET AT THE APPROVED TAXI RANK. OFF LOAD, LOAD AND RETURN ALONG THE FORWARD ROUTE IN REVERSE.</p> <p>ALTERNATIVE ROUTE FROM APPROVED TAXI RANK IN NONGOMA FOLLOW ROUTE AS PER NO.1 ABOVE UP TO BALLITO, PROCEED ALONG N2 TOLL ROAD THROUGH UMVOTI PLAZA AND EXIT TO R102 AT THE GATEWAY MALL TO UMGNGENI ROAD, TURN LEFT AND DROP OFF AT THE DURBAN STATION, PROCEED TO LEOPOLD ROAD AND DROP OFF AT KING'S GATE AND PROCEED ALONG AS DETAILED ABOVE.</p> <p>ALTERNATIVE ROUTE FROM APPROVED TAXI RANK IN NONGOMA, PROCEED TO N2 TOLL ROAD, EXITING LEFT INTO N3. PROCEED ALONG N3, EXIT TO M13. DROP-OFF AT ENGEN GARAGE, CROSS OVER TO WARWICK AVENUE, INTO ALICE ROAD (DROP WILL BE MADE AT GREY STREET), PROCEED TO AN APPROVED RANK AT OSBORNE STREET AND RETURN ALONG ROUTE NUMBER 1 ABOVE.</p>		
12.2	<p>22076i2202BQ10050359 - NONGOMA TO NEWCASTLE</p> <p>FROM NONGOMA TAXI RANK, TURN LEFT INTO R618, PROCEED ALONG R618 TO NGOME (DROP ONLY), AND TURN LEFT INTO R69, AND CROSS OVER TO R33 ALONG VRYHEID. PROCEED ALONG R33 AND BLOOD RIVIER T-JUNCTION TURN RIGHT INTO R34 PROCEED ALONG R34 TO UTRECHT (DROP CAN BE MADE ONLY). PROCEED ALONG R34 AND PASS OSIZWENI AND MADADENI (NO DROP ONLY) AND PROCEED TO NEWCASTLE, INTO NEWCASTLE TAXI RANK. OFF LOAD, LOAD AND RETURN ALONG THE FORWARD ROUTE IN REVERSE.</p>		
12.3	<p>22076i2207J510050360 - NONGOMA TO VRYHEID</p> <p>FROM NONGOMA TAXI RANK, TURN LEFT INTO R618, PROCEED ALONG R618 TO NGOME (DROP CAN BE MADE ONLY), PROCEED ALONG R618 AND TURN LEFT INTO R69, PROCEED ALONG TO VRYHEID TAXI RANK. OFFLOAD, LOAD AND RETURN ALONG FORWARD ROUTE IN REVERSE.</p>		
12.4	<p>22076i22076i00050361 - NONGOMA TO PONGOLA</p> <p>FROM NONGOMA TAXI RANK, TURN RIGHT INTO R66, PROCEED ALONG R66 AND PASS MAHLANGASI (DROP CAN BE MADE), AND PROCEED TO MAGUDU ALONG R66, AT THE T JUNCTION TURN LEFT ALONG N2 ROAD, ENTERING TOWN, AND TURN RIGHT TO THE APPROVED TAXI RANK IN PONGOLA. OFF-LOAD, LOAD AND RETURN ALONG FORWARD ROUTE IN REVERSE.</p>		
12.5	<p>22076i22077Z10050362 - NONGOMA TO MKHUZE</p> <p>FROM NONGOMA TAXI RANK, TURN LEFT TO MAIN ROAD AND PROCEED TO THE JUNCTION AND TAKE RIGHT ALONG R618 AT SIPHAMBANWENI, TURN LEFT ALONG P234, AND PASS EKUTHOKOZENI (PICK-UPS IS MADE SUBJECT TO CONDITION 5 BELOW), PROCEED ALONG P234 TO N2 AND CROSS OVER TO N2 TO MKHUZE MAIN ROAD AND TURN LEFT TO APPROVED TAXI RANK AT MKHUZE. OFFLOAD AND LOAD RETURN ALONG THE FORWARD ROUTE IN REVERSE.</p>		
12.6	<p>22076i2207XJ10050363 - NONGOMA TO EMPANGENI</p> <p>FROM NONGOMA TAXI RANK TURN LEFT TO THE MAIN ROAD AT THE JUNCTION TURN RIGHT ALONG R618, AND PASS ALONG BUXEDEN AND HLABISA (NO PICK AND DROP MADE), PROCEED TO MATUBATUBA, AT THE N2 JUNCTION, TURN RIGHT INTO N2 AND PROCEED TO RICHARDS BAY (DROP IS MADE, NO PICK UPS), PROCEED ALONG R34 TO EMPANGENI AND DROP OFF ONLY PASSENGERS AT 'B' RANK AND PROCEED TO 'A' RANK. OFF-LOAD, LOAD AND RETURN ALONG THE FORWARD ROUTE IN REVERSE.</p> <p>ALTERNATIVE ROUTE FROM NONGOMA TAXI RANK, TURN RIGHT ALONG R66 AND PASS ULUNDI (NO PICK OR DROP) AND PROCEED TO MELMOTH ALONG R66 AND DROP WILL BE MADE ONLY. PROCEED ALONG R34 TO NDUNDULU (DROP ONLY), AND PROCEED ALONG R34 TO EMPANGENI. OFFLOAD AND LOAD AT EMPANGENI 'A' RANK AND RETURN ALONG THE FORWARD ROUTE IN REVERSE.</p>		
12.7	<p>22076i11008Z10050364 - NONGOMA TO JOHANNESBURG</p> <p>FROM NONGOMA APPROVED TAXI RANK, TURN LEFT AT JUNCTION, TURN RIGHT INTO R618, PROCEED ALONG R618 INTO R69. PROCEED ALONG R69 AND PASS VRYHEID AND CROSS OVER INTO R33: AT BLOOD RIVIER T JUNCTION TURN RIGHT INTO R34, AND PASS UTRECHT AND NEWCASTLE (NO PICK UP OR DROP WILL BE MADE), AT NEWCASTLE TURN RIGHT INTO N11. PROCEED ALONG N11 TO VOLKRUST (REFRESHMENT POINT) (NO PICK UP PICK), TURN LEFT INTO R23 AND PROCEED TO STANDERTON, HEIDELBERG AND BALFOUR (DROP CAN BE MADE, NO PICKS UPS), AND PROCEED INTO N3 SUBWAY AND TURN RIGHT INTO N3. PROCEED ALONG N3 TO JOHANNESBURG, AND PASS BOKSBURG, VOSLOORUS (NO PICK OR DROP) AND TURN LEFT INTO M2. PROCEED ALONG M2 AND TURN LEFT INTO RISSIK STREET, INTO WOLMARANS STREET, TURN RIGHT INTO WANDERERS STREET AND TURN LEFT INTO AN APPROVED TAXI RANK. OFFLOAD AND LOAD AND RETURN ALONG THE FORWARD ROUTE IN REVERSE.</p>		
12.8	<p>22076i22076i00050366 - NONGOMA TO MAPHOPHOMA</p> <p>FROM APPROVE TAXI RANK IN NONGOMA, TURN LEFT INTO MAIN ROAD, INTO ESIKHALENI AREAS TURN LEFT INTO D1810 TO MAPHOPHOMA. TURN LEFT INTO D1855 TO EKUVUKENI AREA AND RETURN BACK INTO D1810. PROCEED ALONG D1810 AND TURN RIGHT INTO D1853 TO SHELEZA AND PASS MPUMALANGA AREA AND RETURN BACK INTO D1810. PROCEED ALONG D1810 AND TURN LEFT INTO D1903 TO DABHAZI AREA AND RETURN BACK INTO D1810. PROCEED ALONG D1810 AND PASS HLAMBANYATHI AREA, INTO R618 AND PASS HLABISA AND PROCEED TO MAPHOPHOMA APPROVED TAXI RANK. OFFLOAD, LOAD AND RETURN ALONG THE FORWARD ROUTE IN REVERSE.</p>		



transport

Department:
Transport
Province of KwaZulu-Natal

GAZETTE

LGKZNG05-2021-MAY

REGION: ALL

1)	Application Number: APP0129400	2)	Gazette Number: LGKZNG05-2021-MAY
3)	Applicant: MT NENE ID NO. 7607040701083 Association: NONGOMA TAXI ASSOCIATION	4)	Applicant Address: PO BOX 1851 NONGOMA 3950
5)	Existing Licence Holder: MM SITHOLE ID NO. 6601115637083	6)	Existing Licence Holder Address: PO BOX 1851 NONGOMA 3950
7)	Type of application: DECEASED TRANSFER	8)	Operating Licence Number: LGKZN0803001211
9)	Vehicle Type: MINIBUS	10)	1 X 15 (SEATED) + 0 (STANDING)
11)	Region: ZULULAND		
12.1	<p>22076i21004R10050355 - NONGOMA TO DURBAN</p> <p>FROM AN APPROVED NONGOMA TAXI RANK, TURN RIGHT TO NONGOMA MAIN ROAD INTO R66, PROCEED ALONG R66 AND PASS ULUNDI AND MELMOTH (NO DROP OR PICK UP WILL BE MADE). PROCEED INTO R34 AND PASS NDUNDULU AND TURN RIGHT INTO R66 AND PASS ESHOWE. FROM ESHOWE TOWN TURN LEFT TO TOTAL GARAGE (WHICH IS REFRESHMENT AREA. NO DROP OR PICK UP WILL BE MADE). PROCEED ALONG R66 AND PASS GINGINDLOVU (NO DROP OR PICK UP WILL BE MADE), AND PROCEED TO DOKODWENI N2 ON-RAMP TURN RIGHT AND JOIN N2 TOLL ROAD, PASS THROUGH UMVOTI PLAZA AND PASS BALLITO AND TURN INTO RIGHT INTO M4 (DROP MAY BE MADE, NO PICKUPS), AND PROCEED ALONG M4 TO DURBAN INTO ORDINANCE ROAD, TURN LEFT INTO SOLDIERS WAY (DROP OFF AT THE KINGS GATE), TURN RIGHT INTO LEOPOLD ROAD REACHING WARWICK AVENUE, TURN RIGHT AND (DROP CAN BE MADE AT MARKET, NO PICK-UPS. PROCEED TO ALBERT ROAD AND TURN RIGHT TO UMNGENI ROAD, AND EXIT LEFT TO OSBORNE STREET AT THE APPROVED TAXI RANK. OFF LOAD, LOAD AND RETURN ALONG THE FORWARD ROUTE IN REVERSE.</p> <p>ALTERANTIVE ROUTE FROM APPROVED TAXI RANK IN NONGOMA FOLLOW ROUTE AS PER NO.1 ABOVE UP TO BALLITO, PROCEED ALONG N2 TOLL ROAD THROUGH UMVOTI PLAZA AND EXIT TO R102 AT THE GATEWAY MALL TO UMNGENI ROAD, TURN LEFT AND DROP OFF AT THE DURBAN STATION, PROCEED TO LEOPOLD ROAD AND DROP OFF AT KING'S GATE AND PROCEED ALONG AS DETAILED ABOVE.</p> <p>ALTERNATIVE ROUTE FROM APPROVED TAXI RANK IN NONGOMA, PROCEED TO N2 TOLL ROAD, EXITING LEFT INTO N3, PROCEED ALONG N3, EXIT TO M13. DROP-OFF AT ENGEN GARAGE, CROSS OVER TO WARWICK AVENUE, INTO ALICE ROAD (DROP WILL BE MADE AT GREY STREET), PROCEED TO AN APPROVED RANK AT OSBORNE STREET AND RETURN ALONG ROUTE NUMBER 1 ABOVE.</p>		
12.2	<p>22076i2202BQ10050359 - NONGOMA TO NEWCASTLE</p> <p>FROM NONGOMA TAXI RANK, TURN LEFT INTO R618, PROCEED ALONG R618 TO NGOME (DROP ONLY), AND TURN LEFT INTO R69, AND CROSS OVER TO R33 ALONG VRYHEID. PROCEED ALONG R33 AND BLOOD RIVIER T-JUNCTION TURN RIGHT INTO R34 PROCEED ALONG R34 TO UTRECHT (DROP CAN BE MADE ONLY). PROCEED ALONG R34 AND PASS OSIZWENI AND MADADENI (NO DROP ONLY) AND PROCEED TO NEWCASTLE, INTO NEWCASTLE TAXI RANK. OFF LOAD, LOAD AND RETURN ALONG THE FORWARD ROUTE IN REVERSE.</p>		
12.3	<p>22076i2207J510050360 - NONGOMA TO VRYHEID</p> <p>FROM NONGOMA TAXI RANK, TURN LEFT INTO R618, PROCEED ALONG R618 TO NGOME (DROP CAN BE MADE ONLY), PROCEED ALONG R618 AND TURN LEFT INTO R69, PROCEED ALONG TO VRYHEID TAXI RANK. OFFLOAD, LOAD AND RETURN ALONG FORWARD ROUTE IN REVERSE.</p>		
12.4	<p>22076i22076i00050361 - NONGOMA TO PONGOLA</p> <p>FROM NONGOMA TAXI RANK, TURN RIGHT INTO R66, PROCEED ALONG R66 AND PASS MAHLANGASI (DROP CAN BE MADE), AND PROCEED TO MAGUDU ALONG R66, AT THE T JUNCTION TURN LEFT ALONG N2 ROAD, ENTERING TOWN, AND TURN RIGHT TO THE APPROVED TAXI RANK IN PONGOLA. OFF-LOAD, LOAD AND RETURN ALONG FORWARD ROUTE IN REVERSE.</p>		
12.5	<p>22076i22077Z10050362 - NONGOMA TO MKHUZE</p> <p>FROM NONGOMA TAXI RANK, TURN LEFT TO MAIN ROAD AND PROCEED TO THE JUNCTION AND TAKE RIGHT ALONG R618 AT SIPHAMBANWENI, TURN LEFT ALONG P234, AND PASS EKUTHOKOZENI (PICK-UPS IS MADE SUBJECT TO CONDITION 5 BELOW), PROCEED ALONG P234 TO N2 AND CROSS OVER TO N2 TO MKHUZE MAIN ROAD AND TURN LEFT TO APPROVED TAXI RANK AT MKHUZE. OFFLOAD AND LOAD RETURN ALONG THE FORWARD ROUTE IN REVERSE.</p>		
12.6	<p>22076i2207XJ10050363 - NONGOMA TO EMPANGENI</p> <p>FROM NONGOMA TAXI RANK TURN LEFT TO THE MAIN ROAD AT THE JUNCTION TURN RIGHT ALONG R618, AND PASS ALONG BUXEDEN AND HLABISA (NO PICK AND DROP MADE), PROCEED TO MATUBATUBA, AT THE N2 JUNCTION, TURN RIGHT INTO N2 AND PROCEED TO RICHARDS BAY (DROP IS MADE, NO PICK UPS). PROCEED ALONG R34 TO EMPANGENI AND DROP OFF ONLY PASSENGERS AT 'B' RANK AND PROCEED TO 'A' RANK. OFF-LOAD, LOAD AND RETURN ALONG THE FORWARD ROUTE IN REVERSE.</p> <p>ALTERNATIVE ROUTE FROM NONGOMA TAXI RANK, TURN RIGHT ALONG R66 AND PASS ULUNDI (NO PICK OR DROP) AND PROCEED TO MELMOTH ALONG R66 AND DROP WILL BE MADE ONLY. PROCEED ALONG R34 TO NDUNDULU (DROP ONLY), AND PROCEED ALONG R34 TO EMPANGENI. OFFLOAD AND LOAD AT EMPANGENI 'A' RANK AND RETURN ALONG THE FORWARD ROUTE IN REVERSE.</p>		
12.7	<p>22076i11008Z10050364 - NONGOMA TO JOHANNESBURG</p> <p>FROM NONGOMA APPROVED TAXI RANK, TURN LEFT AT JUNCTION, TURN RIGHT INTO R618, PROCEED ALONG R618 INTO R69. PROCEED ALONG R69 AND PASS VRYHEID AND CROSS OVER INTO R33; AT BLOOD RIVIER T JUNCTION TURN RIGHT INTO R34, AND PASS UTRECHT AND NEWCASTLE (NO PICK UP OR DROP WILL BE MADE). AT NEWCASTLE TURN RIGHT INTO N11. PROCEED ALONG N11 TO VOLKRUST (REFRESHMENT POINT) (NO PICK UP PICK), TURN LEFT INTO R23 AND PROCEED TO STANDERTON, HEIDELBERG AND BALFOUR (DROP CAN BE MADE, NO PICKS UPS), AND PROCEED INTO N3 SUBWAY AND TURN RIGHT INTO N3. PROCEED ALONG N3 TO JOHANNESBURG, AND PASS BOKSBURG, VOSLOORUS (NO PICK OR DROP) AND TURN LEFT INTO M2. PROCEED ALONG M2 AND TURN LEFT INTO RISSIK STREET, INTO WOLMARANS STREET, TURN RIGHT INTO WANDERERS STREET AND TURN LEFT INTO AN APPROVED TAXI RANK. OFFLOAD AND LOAD AND RETURN ALONG THE FORWARD ROUTE IN REVERSE.</p>		



transport

Department:
Transport
Province of KwaZulu-Natal

GAZETTE

LGKZNG05-2021-MAY

REGION: ALL

12.8	22076I22076I00050365 - NONGOMA TO UMFOLOZI	FROM APPROVED TAXI RANK IN NONGOMA, TURN RIGHT INTO R66, PROCEED ALONG R66 AND PASS HOLINYOKA (DROPPING ONLY), TURN LEFT TO L428 TO EZIMPISINI AREA (DROPPING ONLY) AND RETURN TO R66, PROCEEDING ALONG R66 TO DENGHE AREA (DROP ONLY), TURN RIGHT INTO D1819 TO KWA-MINYA AREA, INTO R618, TURN RIGHT TO NONGOMA TOWN 2 INTO R66 AND PROCEED TO KWA-GOMONDO AREA, TURN LEFT ALONG D1818 AND PROCEED TO KWAMPUNZA AREA AND RETURN TO R66. PROCEED ALONG R66 TO ESIGANGENI AREA AND TURN RIGHT INTO D1821 TO PHANGODE AND RETURN TO R66. PROCEED ALONG R66 TO MFEMFENI AREA, TURN LEFT INTO P703 TO MATHENI AREA AND UKHUKHO AND RETURN TO R66. PROCEED ALONG R66 TO KWA-MUSI AREA AND TO MFOLOZI APPROVED TAXI RANK AND RETURN ALONG THE FORWARD ROUTE IN REVERSE.
12.9	22076I22076I00050366 - NONGOMA TO MAPHOPHOMA	FROM APPROVE TAXI RANK IN NONGOMA , TURN LEFT INTO MAIN ROAD, INTO ESIKHALENI AREAS TURN LEFT INTO D1810 TO MAPHOPHOMA. TURN LEFT INTO D1855 TO EKUVUKENI AREA AND RETURN BACK INTO D1810. PROCEED ALONG D1810 AND TURN RIGHT INTO D1853 TO SHELEZA AND PASS MPUMALANGA AREA AND RETURN BACK INTO D1810. PROCEED ALONG D1810 AND TURN LEFT INTO D1903 TO DABHAZI AREA AND RETURN BACK INTO D1810. PROCEED ALONG D1810 AND PASS HLAMBANYATHI AREA , INTO R618 AND PASS HLABISA AND PROCEED TO MAPHOPHOMA APPROVED TAXI RANK. OFFLOAD, LOAD AND RETURN ALONG THE FORWARD ROUTE IN REVERSE.
12.10	22076I22076I00050367 - NONGOMA TO BUXEDEN	FROM APPROVED TAXI RANK IN NONGOMA, INTO R618, AT ESIPHAMBANWENI TURN RIGHT INTO D1801 TO ESIKHOKHWANENI, TURN RIGHT INTO R618. AT ODUSHWINI AREA TURN RIGHT INTO D1856 TO ESIDINSINI AND PASS NJAMPELA AREA INTO D1810, TURN RIGHT INTO R66 INTO NONGOMA MAIN ROAD. ALTERNATIVE ROUTE FROM APPROVED TAXI RANK IN NONGOMA UP TO R618 PROCEED TO DUSHWINI, TURN LEFT INTO D1857 TO DONGOTHULI AREA, AND RETURN BACK TO R618 AND PROCEED TO ESINKONKONKO AREA, TURN LEFT INTO D2032 TO MTHWADLANA AREA AND RETURN BACK INTO R618 TO BUXEDEN TAXI RANK. OFFLOAD, LOAD AND RETURN ALONG THE FORWARD ROUTE IN REVERSE.
12.11	22076I22076I00050368 - NONGOMA TO USUTHU	FROM APPROVED TAXI RANK IN NONGOMA TURN LEFT INTO R66, AT ESIGANGENI AREA TURN RIGHT TO D1821 TO PHANGODE, TURN RIGHT INTO D1820 TO USUTHU APPROVED TAXI RANK. OFFLOAD, LOAD AND RETURN ALONG THE FORWARD ROUTE IN REVERSE.
12.12	22076I22076I00050373 - CONDITIONS/RESTRICTIONS	1. PASSENGERS MAY BE PICKED UP AND/OR SET DOWN ONLY AT DESIGNATED TAXI RANK OR TAXI STOP, WHICH SHALL EXCLUDE BUS STOPS. 2. ON THE INBOUND TRIP TO DURBAN, VOSLOORUS, NEWCASTLE, LADYSMITH, EMPANGENI, MANDINI AND ULUNDI, NO PASSENGERS MAY BE PICKED UP END ROUTE FROM LEAVING THE MAGISTERIAL OF NONGOMA UNTIL REACHING THE DESTINATION RANK. 3. ON THE RETURN TRIP TO NONGOMA, NO PASSENGERS MAY BE SET DOWN UNTIL REACHING THE MAGISTERIAL DISTRICT OF NONGOMA. 4. ENTRY OR RANKING ON PRIVATE PROPERTY IS NOT PERMITTED WITHOUT PERMISSION OF THE LANDLORD, A COPY OF WHICH MUST BE SUPPLIED TO THE BOARD BEFORE ISSUE OPERATING LICENCE. 5. WITHOUT HAVING ENTERED INTO AN AGREEMENT WITH OTHER OPERATORS ON A COMMON ROUTE, AS CONTEMPLATED BY SECTION 88 (2) (B) OF ACT 22 OF 2000, THE PICKING UP OR SETTING DOWN OF PASSENGERS ON SUCH ROUTE IS NOT PERMITTED. A COPY OF SUCH AGREEMENT MUST BE SUPPLIED TO THE BOARD. 6. AT RANKS, WHETHER ON -STREET OR OFF-STREET, ONLY THE TAXIS THAT CAN BE ACCOMMODATED IN THE DEMARCATED AREA MAY OCCUPY THE RANK, EXCESS VEHICLES MUST HOLD ELSEWHERE AT DESIGNATED HOLDING AREAS. 7. RANK PERMITS OR LETTERS OF AUTHORITY MUST BE PRODUCED IN RESPECT OF ALL RANKS IN MUNICIPAL ARREARS, IN PARTICULAR MAJOR TOWNS AND CITIES. 8. THE ALLOCATION OF ANY ROUTE OR PORTION OF A ROUTE IS SUBJECT TO THE CONDITION THAT IT HAS BEEN APPROVED AND ALLOCATED IN GOOD FAITH AND THAT SUCH ROUTE WILL BE INVALID SHOULD IT TRANSPIRE THAT THE ROUTE OR PORTION THEREOF WILL, OR HAS CAUSED CONFLICT DUE TO IT HAVING BEEN APPROVED BASED ON INCORRECT OR FALSE INFORMATION SUPPLIED TO THE BOARD OR AS A RESULT OF AN ERROR. IN SUCH INSTANCE THE OPERATING LICENCE MUST BE RETURNED TO THE BOARD FOR CORRECTION. 9. THE VEHICLE MUST BE COVERED BY MOTOR VEHICLE INSURANCE AS WELL AS PERSONAL LIABILITY INSURANCE.



transport

Department:
Transport
Province of KwaZulu-Natal

GAZETTE

LGKZNG05-2021-MAY

REGION: ALL

1) Application Number: APP0129433	2) Gazette Number: LGKZNG05-2021-MAY
3) Applicant: TL MLONDO ID NO. 8006205629081 Association: NHLABANE TAXI ASSOCIATION	4) Applicant Address: PO BOX 102013 MEERENSEE 3901
5) Existing Licence Holder: SJE NDLOVU ID NO. 4204055176089	6) Existing Licence Holder Address: P.O. BOX 215 RICHARDS BAY KWAZULU-NATAL 3900
7) Type of application: NORMAL TRANSFER	8) Operating Licence Number: LGKZN0703001292
9) Vehicle Type: MINIBUS	10) 1 X 15 (SEATED) + 0 (STANDING)
11) Region: UTHUNGULU	
12.1	2209Q922074410052128 - NHLABANE TO MTUBATUBA FROM SOKHULU TAXI RANK INTO ZM 350, TURN RIGHT TO N2 - R102 TO MTUBATUBA TAXI RANK DIRECT AND RETURN.
12.2	2209Q92207UV10052129 - NHLABANE TO KWAMBONAMBI FROM SOKHULU TAXI RANK INTO ZM 350, CONTINUE WITH ZM 350 AND CROSS N2 R102 TO KWA-MBONAMBI TAXI RANK, DIRECT AND RETURN.
12.3	2209Q92207W300052130 - NHLABANE TO RICHARDS BAY FROM SOKHULU TAXI RANK INTO ZM350, TURN LEFT TO P515, CONTINUE WITH P515, JOIN WITH D1559, TURN RIGHT INTO RBM ROAD, CONTINUE WITH P515, VIA MEERENSEE, DROP PASSENGERS ONLY, ANGLERS ROD, RIGHT TO JOHN ROSS PARKWAY R34 TO CBD TAXI RANK, RICHARDSBAY, DIRECT AND RETURN.
12.4	2209Q92207XJ00052131 - NHLABANE TO EMPANGENI FROM SOKHULU TAXI RANK INTO ZM350, LEFT TO P515, RIGHT TO RBM ROAD, VIA MEERENSEE, DROP PASSENGERS ONLY, ANGLERS ROD, CONTINUE WITH R34 TO EMPANGENI, A-RANK, DIRECT AND RETURN.



transport

Department:
Transport
Province of KwaZulu-Natal

GAZETTE

LGKZNG05-2021-MAY

REGION: ALL

1)	Application Number: APP0129439	2)	Gazette Number: LGKZNG05-2021-MAY
3)	Applicant: NF MHLANZI ID NO. 7507130614081 Association: MOLWENI WYEBANK TAXI ASSOCIATION	4)	Applicant Address: P O BOX 138 LINK HILLS 3652
5)	Existing Licence Holder: DD MHLANZI ID NO. 5102245404081	6)	Existing Licence Holder Address: P O BOX 138 LINK HILLS WATERCREST 3652
7)	Type of application: DECEASED TRANSFER	8)	Operating Licence Number: LGKZN1503002112
9)	Vehicle Type: MINIBUS	10)	1 X 15 (SEATED) + 0 (STANDING)
11)	Region: DURBAN WEST		
12.1	2206O52206OY00047572 - MOLWENI TO HILLCREST. FROM MOLWENI TAXI RANK TURN RIGHT TO INANDA ROAD AND TURN LEFT OLD MAIN ROAD (R103) PROCEED TO A TAXI STOP NEAR BUS TOYOTA AND THEN TURN BACK AT ASHLEY DRIVE TO HILLCREST TAXI RANK AND RETURN TO MOLWENI BY THE SAME ROUTE.		
12.2	2206O52206PE00047575 - MOLWENI TO WATERFALL. FROM MOLWENI TAXI RANK, TURN RIGHT TO INANDA ROAD AND TURN LEFT TO LINK RD AND THEN TURN RIGHT TO ROCK ROAD AND THEN TURN RIGHT INTO INANDA ROAD AND DRIVE INTO WATERFALL TAXI RANK AND THEN BACK TO MOLWENI TAXI RANK ALONG THE SAME ROUTE.		
12.3	2206NE2206RK00047577 - HILLCREST TO PINETOWN. FROM HILLCREST TAXI RANK LEFT INANDA ROAD, LEFT OLD MAIN ROAD, TURN LEFT TO M13 AND TURN LEFT TO OLD MAIN ROAD AND THEN TURN RIGHT TO ANDERSON ROAD AND INTO ANDERSON ROAD TAXI RANK AND RETURN TO HILLCREST TAXI RANK.		
12.4	2206O52206OY00047578 - MOLWENI TO KLOOF. FROM MOLWENI TAXI RANK TURN RIGHT TO INANDA ROAD AND TURN LEFT TO LINK ROAD AND TURN RIGHT INTO BRIDLE ROAD AND PROCEED PAST KRANSKLOOF NATURE RESERVE PROCEED ON KLOOF FALLS ROAD INTO CHURCH ROAD TURN RIGHT INTO OLD MAIN ROAD INTO VILLAGE SHOPPING CENTRE AND RETURN.		
12.5	2206O52206LS00047579 - MOLWENI TO DURBAN. FROM MOLWENI TAXI RANK TURN RIGHT TO INANDA ROAD, LEFT OLD MAIN ROAD THEN TURN LEFT INTO M13 AND LEFT INTO N3 AT PARADISE VALLEY AND PROCEED INTO DURBAN, TURN LEFT INTO BEREA ROAD NORTH, INTO OLD DUTCH ROAD, TURN RIGHT INTO MARKET ROAD, RIGHT INTO UNIVERSITY AVENUE, RIGHT TO LANCERS ROAD, RIGHT INTO WILLS ROAD PROCEED INTO THE ALLOCATED TAXI RANK. RETURN. FROM WILLS ROAD TAXI RANK, RIGHT INTO WARWICK AVENUE / MARKET ROAD, LEFT INTO WEST STREET, LEFT INTO RUSSEL STREET AND PROCEED DIRECTLY TO THE WESTERN FREEWAY (N3) AND RETURN TO MOLWENI TAXI RANK ALONG THE SAME ROUTE IN THE OPPOSITE DIRECTION.		
12.6	2206OZ2206PA00047581 - WYEBANK TO NEW GERMANY - PINETOWN AND RETURN. FROM WYEBANK TAXI RANK TURN LEFT TO HILLTOP ROAD, AND TURN LEFT INTO CRESCENT THEN TURN RIGHT INTO HILLTOP ROAD, TURN RIGHT INTO WYEBANK ROAD, AND TURN LEFT INTO GLAMIS ROAD, THEN CROSS INTO SANDER ROAD AND TURN LEFT INTO CONVENTRY AVENUE AND LEFT INTO SHEPSTONE ROAD, RIGHT INTO BLASE ROAD AND TURN RIGHT INTO CHELSEA AVENUE AND LEFT INTO ESCOM ROAD, LEFT VALLEY VIEW ROAD, RIGHT INTO LENNER ROAD, LEFT INTO FALCON ROAD, RIGHT INTO OTTO VOLEK ROAD, THEN PROCEED ON STAPLETON ROAD, RIGHT INTO OLD MAIN ROAD, RIGHT INTO ESCOM ROAD, LEFT INTO SUFFERT STREET, RIGHT INTO MASON STREET, RIGHT INTO OPPENHEIMER STREET, LEFT INTO DEVON ROAD RIGHT INTO OPPENHEIMER STREET, RIGHT INTO BEVISS ROAD, LEFT INTO CHERRY ROAD, LEFT INTO HENWOOD ROAD AND TURN AROUND ON HENWOOD ROAD TO REJOIN CHERRY ROAD, LEFT INTO CHERRY ROAD, LEFT INTO CROMPTON STREET, RIGHT INTO HALIFAX ROAD TO REJOIN CROMPTON STREET ALONG CROMPTON STREET, RIGHT INTO SCOTT ROAD, LEFT INTO MANORS ROAD, LEFT INTO GLENUGIE ROAD, THEN PROCEED ON MOODIE STREET, RIGHT INTO HILL STREET THEN JOIN ANDERSON ROAD AND RANK AT ANDERSON ROAD TAXI RANK AND RETURN TO WYBANK ALONG THE SAME ROUTE.		
12.7	2206OZ2206RK00047582 - WYEBANK TO PINETOWN. 8.1 FROM WYEBANK TAXI RANK TURN LEFT TO CIRCLE DRIVE, PROCEED AND TURN RIGHT TO ORCHID AVENUE AND TURN LEFT INTO DAISY LANE AND TURN RIGHT INTO ALMOND AVENUE AND RIGHT INTO ALOE AVENUE AND LEFT INTO CHERRY ROAD, AND TURN RIGHT INTO CIRCLE DRIVE AND RIGHT INTO WYEBANK ROAD AND TURN RIGHT INTO THUTHUKA DRIVE AND LEFT INTO WYEBANK ROAD, RIGHT INTO UMUNGA ROAD, LEFT UMUNGA ROAD RIGHT MDONI CRESCENT, LEFT UMUNGA ROAD, RIGHT WYEBANK ROAD THEN TURN LEFT INTO GLAMIS ROAD AND TURN RIGHT INTO GORDON PIRRIE CRESCENT AND RIGHT INTO GLAMIS ROAD THEN TURN RIGHT INTO BOSSE STREET AND RIGHT INTO BOHMER ROAD CROSS INTO HIGH STREET, TURN RIGHT INTO CAMPBELL ROAD WHICH BECOMES GLENUGIE ROAD AND TURN RIGHT INTO KINGS ROAD AND LEFT INTO ANDERSON ROAD INTO ANDERSON ROAD TAXI RANK AND RETURN BY THE SAME ROUTE TO WYBANK TAXI RANK. 8.2 FROM WYBANK TAXI RANK TURN LEFT INTO UMUNGA ROAD, THEN TURN RIGHT INTO UMDONI CRESCENT AND TURN LEFT INTO UMUNGA ROAD AND LEFT INTO WYBANK ROAD AND RIGHT INTO THUTHUKA DRIVE AND LEFT INTO WYBANK ROAD, THEN LEFT INTO GLAMIS ROAD, TURN RIGHT INTO BOSSE STREET, RIGHT INTO BOHMER ROAD THEN CROSS INTO HIGH STREET AND RIGHT INTO MANORS ROAD AND RIGHT INTO DOONE ROAD, LEFT INTO BEARE DRIVE, CROSS TO JOIN FAIRVIEW CRESCENT AND RIGHT INTO FERNLEIGH ROAD LEFT INTO TYRONE SPY, RIGHT INTO PADFIELD ROAD AND LEFT INTO MANORS ROAD, TURN RIGHT INTO GLENUGIE ROAD AND TURN RIGHT INTO KINGS ROAD AND LEFT INTO ANDERSON ROAD INTO ANDERSON ROAD TAXI RANK AND RETURN BY THE SAME ROUTE TO WYBANK TAXI RANK. 8.3 FROM WYBANK TAXI RANK TURN RIGHT INTO DAHLIA DRIVE, RIGHT INTO ZAMOKUHLA ROAD AND TURN RIGHT INTO ROCK AND TURN RIGHT INTO WYBANK ROAD, RIGHT INTO MARIEVALE DRIVE AND TURN RIGHT INTO KRANTZVIEW ROAD AND TURN LEFT INTO EDWIN SWALES ROAD AND PROCEED INTO KLOOFLANDS ROAD AND LEFT INTO BUCKINGHAM ROAD AND LEFT INTO EMOLWENI ROAD AND RIGHT INTO DAN PIENAAR ROAD, LEFT INTO DOUGLAS ROAD AND TURN LEFT INTO KLOOF FALLS ROAD AND RIGHT INTO IMPANGELE ROAD, TURN LEFT INTO ABELIA ROAD AND RIGHT INTO CHURCH ROAD, PROCEED TO WILLINGDON AVENUE TURN RIGHT INTO PIONEER ROAD, PROCEED INTO OLD MAIN ROAD, AND TURN LEFT INTO VILLAGE ROAD LEFT INTO M13 AND TURN LEFT INTO OLD MAIN ROAD AND RIGHT INTO ANDERSON ROAD INTO ANDERSON TAXI RANK AND RETURN BY THE SAME ROUTE TO WYBANK TAXI RANK.		



transport

Department:
Transport
Province of KwaZulu-Natal

GAZETTE

LGKZNG05-2021-MAY

REGION: ALL

12.8	2206OZ2206R400049196 - WYEBANK AND WESTMEAD. FROM WYEBANK TAXI RANK TURN RIGHT INTO FANNIN ROAD, PROCEED TO UMGABABA ROAD AND TURN BACK BY THE SAME ROAD AND TURN RIGHT INTO WYEBANK ROAD, PROCEED TO PIONEER ROAD, TURN LEFT INTO M13 AND RIGHT INTO RICHMOND ROAD, TURN RIGHT TO TRAFFORD ROAD, HILLCLIMB ROAD INTO GOODWOOD ROAD, PROCEED TO P.M.C. GROUP AND RETURN BY THE SAME ROUTE AND TURN RIGHT INTO HILLCLIMB ROAD, TURN LEFT INTO SUKUZA ROAD, TURN RIGHT INTO KYLAMI ROAD, TURN LEFT INTO CIRCUIT ROAD AND TURN LEFT INTO MALCOLM ROAD, TURN RIGHT INTO ALBERT ROAD, TURN LEFT INTO WESTMEAD ROAD AND TURN LEFT INTO RICHMOND ROAD, CROSS INTO OLD MAIN ROAD AND TURN RIGHT INTO ANDERSON ROAD INTO ANDERSON ROAD TAXI RANK AND RETURN TO WYEBANK ALONG THE SAME ROUTE.
12.9	2206OZ21004R00049197 - WYEBANK TO DURBAN. FROM MOLWENI TAXI RANK PROCEED BY WYBANK ROAD, TURN LEFT INTO GLAMIS ROAD, CROSS TO SANDER ROAD, TURN LEFT INTO CONVENTRY AVENUE, TURN RIGHT INTO SHEPSTONE ROAD, TURN LEFT INTO OLD MAIN ROAD, TURN RIGHT INTO STAPLETON ROAD, LEFT INTO M13 JOIN N3 TOWARDS DURBAN, LEFT INTO BEREA ROAD NORTH, PROCEED TO JOIN OLD DUTCH ROAD, RIGHT INTO MARKET ROAD, RIGHT INTO UNIVERSITY AVENUE, RIGHT INTO LANCERS LANE, RIGHT INTO WILLS ROAD AND RANK AT WILLS ROAD TAXI RANK. RETURN ALONG WARWICK AVENUE/MARKET ROAD, LEFT INTO WEST STREET, LEFT INTO RUSSEL STREET AND PROCEED DIRECTLY INTO WESTERN FREEWAY (N3) AND RETURN TO MOLWENI TAXI RANK ALONG THE SAME ROUTE IN THE OPPOSITE DIRECTION.
12.10	2206RK2206RK00047568 - MOLWENI TO PINETOWN FROM MOLWENI TAXI RANK TURN RIGHT TO INANDA ROAD AND PROCEED PASS WATERFALL TO HILLCREST THEN TURN LEFT TO OLD MAIN ROAD AND LEFT TO M13 PROCEED AND TURN LEFT INTO OLD MAIN ROAD AND TURN RIGHT TO ANDERSON RD. INTO ANDERSON RD. TAXI RANK AND RETURN TO MOLWENI.
12.11	2206RK2206RK00047569 - MOLWENI TO NEW GERMANY FROM MOLWENI TAXI RANK TURN RIGHT TO INANDA ROAD PROCEED TURN LEFT OLD MAIN RD. AND TURN LEFT TO M13 AND TURN LEFT TO OLD MAIN ROAD IN PINETOWN AND TURN LEFT TO GLENUGIE RD. AND THEN TURN RIGHT TO LAUTH ROAD AND TURN LEFT TO CROMPTON STREET AND THEN LEFT TO SHEPSTONE RD. TO NEW GERMANY AND TURN AROUND AND RETURN BY THE SAME ROUTE.
12.12	2206RK2206R400047571 - MOLWENI TO WESTMEAD. FROM MOLWENI TAXI RANK TURN RIGHT TO INANDA RD. TURN LEFT OLD MAIN ROAD AND TURN LEFT TO M13 TURN RIGHT TO RICHMOND ROAD LEFT TO TRAFFORD ROAD LEFT TO ALEXANDER ROAD, LEFT ALEXANDER ROAD AND RETURN BY THE SAME ROUTE.



transport

Department:
Transport
Province of KwaZulu-Natal

GAZETTE

LGKZNG05-2021-MAY

REGION: ALL

1)	Application Number: APP0129444	2)	Gazette Number: LGKZNG05-2021-MAY
3)	Applicant: D GOVENDER ID NO. 8101135119087 Association: PHOENIX TAXI ASSOCIATION	4)	Applicant Address: 49 PENELOPE STREET STARWOOD 4068
5)	Existing Licence Holder: V GEORGE ID NO. 6612295277087	6)	Existing Licence Holder Address: 138 HANNAFORD DRIVE FORESTHAVEN PHOENIX 4068
7)	Type of application: NORMAL TRANSFER	8)	Operating Licence Number: LGKZN1403002633
9)	Vehicle Type: MINIBUS	10)	1 X 15 (SEATED) + 0 (STANDING)
11)	Region: GREATER NORTH		
12.1	KZPRERC2759398 - PHOENIX INNER CIRCLE ROUTE UNIT 1 – UNIT 13 FROM PHOENIX TAXI RANK NO.86 INTO PANDORA ROAD, PICK UP PASSENGERS, LEFT TO LONGCROFT ROAD, PICK UP PASSENGERS, RIGHT TO PHOENIX HIGHWAY, PICK UP PASSENGERS, RIGHT TO LONG BURY, PICK UP PASSENGERS, CROSS PHOENIX HIGHWAY TO LENHAM DRIVE PICK UP PASSENGERS, LEFT TO FERNHAM DRIE, PICK UP PASSENGERS INTO INDUSTRIAL PARK DRIVE PICK UP PASSENGERS LEFT TO HUNSLET DRIVE PICK UP PASSENGERS, RIGHT TO ABERDARE DRIVE PICK UP PASSENGERS RIGHT TO PHOENIX HIGHWAY, PICK UP PASSENGERS TO HILLHEAD DRIVE RIGHT TO WHITE HOUSE AND RETURN TO PHOENIX ON THE SAME ROUTE.		
12.2	KZPRERC2759447 - INNER CIRCLE UNIT 1, 2, 3, 4, 7 AND 8 FROM PHOENIX TAXI RANK NO.86, LEFT TO LONGCROFT PICK UP PASSENGERS, RIGHT TO PHOENIX HIGHWAY PICK UP PASSENGERS, RIGHT TO RIDGECROFT DRIVE PICK UP PASSENGERS, RIGHT TO LONGBURY DRIVE PICK UP PASSENGERS, LEFT TO CROFTBURY DRIVE PICK UP PASSENGERS, LEFT TO EASTBURY DRIVE PICK UP PASSENGERS, RIGHT TO WHITE HOUSE SHOPPING CENTRE. FROM WHITE HOUSE SHOPPING CENTRE INTO R103 LEFT INTO PHOENIX HIGHWAY, LEFT TO GREENBURY DRIVE, LEFT TO DALEVIEW DRIVE, LEFT TO STONEBRIDGE DRIVE, LEFT TO RISEGATE DRIVE, LEFT TO STONEBRIDGE DRIVE AGAIN, RIGHT TO GREENBURY DRIVE, LEFT TO TOWER ROAD, LEFT TO CARDINAL ROAD, RIGHT TO STONEBRIDGE DRIVE, LEFT TO ACARA STREET, LEFT TO STONEBRIDGE DRIVE, LEFT TO PHOENIX HIGHWAY, RIGHT TO PANDORA INTO PHOENIX PLAZA TAXI RANK NO.86.		
12.3	KZPRERC2759496 - INNER CIRCLE UNIT 1, 2, 3, 4, 5, 6, 7, 8, 9, 10, 11, 12 AND 13 FROM PHOENIX TAXI RANK NO. 86 TO PANDORA ROAD, RIGHT TO LONGCROFT PICK UP PASSENGERS, RIGHT TO LONGBURY DRIVE PICK UP PASSENGERS, INTO LENHAM DRIVE PICK UP PASSENGERS, LEFT TO WHETSTONE DRIVE, PICK UP PASSENGERS, LEFT TO BROOKSTONE DRIVE PICK UP PASSENGERS AND RETURN AT THE CLINIC, PICK UP PASSENGERS, LEFT TO FERNHAM DRIVE PICK UP PASSENGERS, LEFT TO PHOENIX INDUSTRIAL PARK PICK UP PASSENGERS RIGHT TO PHOENIX HIGHWAY PICK UP PASSENGERS LEFT TO CLAYFIELD DRIVE PICK UP PASSENGERS, LEFT TO CRANBROOK DRIVE PICK UP PASSENGERS, RIGHT TO ROCKFORD DRIVE, LEFT TO REDBURY DRIVE, LEFT TO RUSTON PLACE PICK UP PASSENGERS, LEFT TO PHOENIX HIGHWAY PICK UP PASSENGERS, RIGHT TO R103 INTO WHITE HOUSE AND RETURN ON THE SAME ROUTE.		
12.4	KZPRERC2759545 - INNER CIRCLE UNTI 13, 14, 15 AND 16 FROM PHOENIX PLAZA TAXI RANK NO.86, RIGHT TO PANDORA STREET PICK UP PASSENGERS, RIGHT TO PHATHEON STREET PICK UP PASSENGERS, RIGHT TO J G CHAMPION DRIVE PICK UP PASSENGERS, RIGHT TO BRAISFORD AVENUE PICK UP PASSENGERS INTO TATFORD AVENUE PICK UP PASSENGERS, LEFT TO RUEFORD AVENUE PICK UP PASSENGERS, LEFT TO SUNFORD AVENUE PICK UP PASSENGERS, RIGHT TO LENHAM DRIVE PICK UP PASSENGERS, LEFT TO NORTHCROFT AVENUE PICK UP PASSENGERS LEFT TO AVELEN CRESCENT PICK UP PASSENGERS RIGHT TO NEDLEN ROAD PICK UP PASSENGERS, RIGHT TO ESLEEN CRESCENT PICK UP PASSENGERS LEFT TO NORTHCROFT DRIVE PICK UP PASSENGERS, LEFT TO ESLEEN CRESCENT PICK UP PASSENGERS RIGHT TO RUFFLEEN ROAD PICK UP PASSENGERS RIGHT TO LENHAM DRIVE PICK UP PASSENGERS, LEFT TO WESTHAM DRIVE, PICK UP PASSENGERS RIGHT TO HEXHAM ROAD, PICK UP PASSENGERS, LEFT TO IVERHAM ROAD, PICK UP PASSENGERS RIGHT TO CHIPPENHAM ROAD PICK UP PASSENGERS RIGHT TO WESTHAM ROAD PICK UP PASSENGERS AND TURN BACK AT KWAMAMBA STORES ON WESTHAM ROAD, PICK UP PASSENGERS LEFT TO HEXHAM ROAD, PICK UP PASSENGERS LEFT TO BROOKSFERN ROAD, PICK UP PASSENGERS RIGHT TO TOTTENHAM PLACE, PICK UP PASSENGERS LEFT TO HEXHAM, LEFT TO TWICKENHAM PLACE PICK UP PASSENGERS LEFT TO HEXAM, LEFT TO WESTHAM ROAD PICK UP PASSENGERS, LEFT TO LENHAM PICK UP PASSENGERS RIGHT TO JG CHAMPION DRIVE PICK UP PASSENGERS LEFT TO PHOENIX HIGHWAY RIGHT TO PHATHEON INTO PHOENIX PLAZA TAXI RANK NO.86.		
12.5	KZPRERC2759594 - PALM VIEW ROUTE INNER CIRCLE UNIT 20, 21, 23 AND 25 FROM PHOENIX PLAZA TAXI RANK NO.86 LEFT TO PERGUSUS ROAD PICK UP PASSENGERS, RIGHT TO PHOENIX HIGHWAY PICK UP PASSENGERS, LEFT TO HANNAFORD DRIVE PICK UP PASSENGERS, RIGHT TO CANEHAVEN DRIVE PICK UP PASSENGERS, RIGHT TO JG CHAMPION DRIVE PICK UP PASSENGERS, LEFT TO PALMVIEW DRIVE PICK UP PASSENGERS, RIGHT TO TRENANCE PARK DRIVE PICK UP PASSENGERS, LEFT TO CENTRAL PARK DRIVE PICK UP PASSENGERS LEFT TO PALMVIEW DRIVE PICK UP PASSENGERS RIGHT TO JG CHAMPION DRIVE PICK UP PASSENGERS, LEFT TO CANEHAVEN DRIVE PICK UP PASSENGERS, LEFT TO HANNAFORD DRIVE PICK UP PASSENGERS RIGHT TO PHOENIX HIGHWAY PICK UP PASSENGERS, LEFT TO LONGCROFT, RIGHT TO PANDORA ROAD TO PHOENIX TAXI RANK NO.86 IN PHOENIX PLAZA.		
12.6	KZPRERC2759643 - TERRANCE MANOR ROUTE UNTI 15, 19, 20, 23 AND 24 FROM PHOENIX PLAZA TAXI RANK NO.86 PICK UP PASSENGERS, RIGHT TO PANDORA ROAD PICK UP PASSENGERS RIGHT TO PHARTHENON STREET PICK UP PASSENGERS RIGHT TO CHARTFORD DRIVE PICK UP PASSENGERS, RIGHT TO CHARTFORD DRIVE PICK UP PASSENGERS, LEFT TO SUNFORD DRIVE PICK UP PASSENGERS, RIGHT TO ALLENFORD DRIVE PICK UP PASSENGERS, LEFT TO DIPSIDE ROAD PICK UP PASSENGERS, LEFT TO HANNAFORD DRIVE PICK UP PASSENGERS, LEFT TO CANEHAVEN DRIVE PICK UP PASSENGERS, INTO BROOKDALE DRIVE PICKUP PASSENGERS, LEFT TO CARDHAM DRIVE AND RETURN ON CARDHAM DRIVE TO JOIN CRESTBROOK DRIVE, LEFT TO PALMVIEW DRIVE PICK UP PASSENGERS LEFT TO TENANCE PARK DRIVE PICK UP PASSENGERS, RIGHT TO CENTRAL PARK DRIVE PICKUP PASSENGERS, RIGHT TOPALMVIEW DRIVE PICKUP PASSENGERS, RIGHT TO CRESTBROOK DRIVE PICK UP PASSENGERS, LEFT TO BROOKDALE DRIVE PICK UP PASSENGERS TO CANEHAVEN DRIVE PICK UP PASSENGERS, RIGHT TO HANNAFORD DRIVE PICK UP PASSENGERS, RIGHT TO PHOENIX HIGHWAY, PICK UP PASSENGERS, LEFT TO LONGCROFT, RIGHT TO PANDORA STREET TO PHOENIX TAXI RANK NO.86 IN PHOENIX PLAZA.		
12.7	KZPRERC2759692 - UNIT 17, 18, 19, 20, 21 AND 22 FROM PHOENIX TAXI RANK NO.86 IN PHOENIX PLAZA, PICK UP PASSENGERS, LEFT TO PARTHENON PICK UP PASSENGERS, RIGHT TO PHOENIX HIGHWAY PICK UP PASSENGERS, LEFT TO STANMORE DRIVE PICK UP PASSENGERS, LEFT TO GROVE END DRIVE PICK UP PASSENGERS, LEFT TO RUDMORE DRIVE PICK UP PASSENGERS, LEFT TO FORESTHAVEN DRIVE PICK UP PASSENGERS, RIGHT TO VIEWHAVEN DRIVE PICK UP PASSENGERS, LEFT TO JG CHAMPION PICK UP PASSENGERS, LEFT TO CANEHAVEN DRIVE PICK UP PASSENGERS, LEFT TO FOREST HAVEN DRIVE PICK UP PASSENGERS, LEFT TO CANEHAVEN DRIVE PICK UP PASSENGERS, LEFT TO FOREST HAVEN DRIVE PICK UP PASSENGERS, RIGHT TO HANNAFORD DRIVE PICK UP PASSENGERS, RIGHT TO PHOENIX HIGHWAY, PICK UP PASSENGERS, LEFT TO LONGCROFT, RIGHT TO PANDORA ROAD TO PHOENIX TAXI RANK IN PHOENIX PLAZA.		



transport

Department:
Transport
Province of KwaZulu-Natal

GAZETTE

LGKZNG05-2021-MAY

REGION: ALL

12.8	<p>KZPRERC2759741 - PHOENIX TO VERULAM FROM PHOENIX PLAZA TAXI RANK NO.86 TOPHOENIX HIGHWAY PCIK UP PASSENGER. TO RANK NO.103 PICK UP PASSENGERS, RIGHT TO WHITEHOUSE PICK UP POINT, PICK UP PASSENGERS CONTINUE TO MT EDGEcombe PICK UP POINT PICK UP PASSENGERS CONTINUE ON R103, LEFT TO M27 (JABU NGCOBO DRIVE) INTO IRELAND STREET VERULAM AND RETURN ON THE SAME ROUTE.</p> <p>PHOENIX TO VERULAM (ALTERNATIVE ROUTE) FROM PHOENIX TAXI RANK NO.86 PICK UP PASSENGERS LEFT TO PEGASUS STREET PICK UP PASSENGERS LEFT TO PHOENIX HIGHWAY PCIK UP PASSENGERS RIGHT TO INDUSTRIAL PARK PICK UP PASSENGERS, RIGHT TO FERNHAM DRIVE PICK UP PASSENGERS, LEFT TO LENHAM DRIVE PICK UP PASSENGERS, LEFT TO JG CHAMPION DRIVE PICK UP PASSENGERS, LEFT TO R102 (GOPALAL HURBANS) RIGHT TO M27, LEFT RO IRELAND STREET TAXI RANK IN VERULAM.</p> <p>RETURN ROUTE FROM IRELAND STREET TAXI RANK IN VERULAM, INTO M27 (JABU NGCOBO) RIGHT TO OLD MAIN ROAD, RIGHT TO PHOENIX PLAZA TAXI RANK IN PHOENIX PLAZA.</p>
12.9	<p>KZPRERC2759790 - PHOENIX TO MT EDGEcombe FROM PHOENIX TAXI RANK NO.86 IN PHOENIX PLAZA PICK UP PASSENGERS LEFT TO PANDORA STREET PICK UP PASSENGERS LEFT TO PARTHENON PICK UP PASSENGERS RIGHT TO PHOENIX HIGHWAY PICK UP PASSENGERS RIGHT TO R102, LEFT TO SIPHOSETHU ROAD, LEFT TO FLANDERS DRIVE TO FLANDERS MALL IN MT. EDGEcombe AND RETURN TO PHOENIX PLAZA TAXI RANK NO.86 IN PHOENIX PLAZA ON THE SAME ROUTE.</p>
12.10	<p>KZPRERC2759839 - PHOENIX TO DURBAN FROM PHOENIX TAXI RANK NO.86 IN PHOENIX PLAZA PICK UP PASSENGERS, LEFT TO PANDORA STREET PICK UP PASSENGERS, LEFT TO PARTHENON PICK UP PASSENGERS, RIGHT TOPHOENIX HIGHWAY PICK UP PASSENGERS, RIGHT TO R102, LEFT TO SIPHOSETHU ROAD, LEFT TO FLANDERS DRIVE, INTO M41, RIGHT INTO BRAMFISHER ROAD, LEFT TO SOLDIERS WAY LEFT TO DENNIS HURLEY STREET, LEFT TO INGCUCE STREET, LEFT TO A B XUMA STREET INTO RANK NO.79 IN DURBAN. RANK 39 IN DURBAN FROM BRAMFISHER ROAD LEFT TO GREY STREET LEFT TO PRINCE EDWARD STREET TO RANK NO.39 IN DURBAN AND RETURN TO PHOENIX. RANK 57 IN DURBAN FROM JULIUS NYERERE AVENUE RIGHT TO MARKET ROAD RIGHT TO JOHANNES NKOSI STREET TO RANK 57 IN DURBAN AND RETURN TO PHOENIX. RANK 250 IN DURBAN FROM BRAMFISHER ROAD INTO DAVID WEBSTER STREET RIGHT TO JULIUS NYERERE AVENUE, RIGHT TO MARKET ROAD TAXI RANKNO.250 AND RETURN TO PHOENIX.</p>



transport

Department:
Transport
Province of KwaZulu-Natal

GAZETTE

LGKZNG05-2021-MAY

REGION: ALL

1)	Application Number: APP0129445	2)	Gazette Number: LGKZNG05-2021-MAY
3)	Applicant: O JUMAT ID NO. 7809295308081 Association: PHOENIX TAXI ASSOCIATION	4)	Applicant Address: 19 RIDGECROFT DRIVE PHOENIX 4068
5)	Existing Licence Holder: B SULEMAN ID NO. 5808185104081	6)	Existing Licence Holder Address: 179 CANESIDE DRIVE CANESIDE PHOENIX 4068
7)	Type of application: NORMAL TRANSFER	8)	Operating Licence Number: LGKZN1403002673
9)	Vehicle Type: MINIBUS	10)	1 X 15 (SEATED) + 0 (STANDING)
11)	Region: GREATER NORTH		
12.1	KZPRERC2759398 - PHOENIX INNER CIRCLE ROUTE UNIT 1 – UNIT 13 FROM PHOENIX TAXI RANK NO.86 INTO PANDORA ROAD, PICK UP PASSENGERS, LEFT TO LONGCROFT ROAD, PICK UP PASSENGERS, RIGHT TO PHOENIX HIGHWAY, PICK UP PASSENGERS, RIGHT TO LONG BURY, PICK UP PASSENGERS, CROSS PHOENIX HIGHWAY TO LENHAM DRIVE PICK UP PASSENGERS, LEFT TO FERNHAM DRIE, PICK UP PASSENGERS INTO INDUSTRIAL PARK DRIVE PICK UP PASSENGERS LEFT TO HUNSLET DRIVE PICK UP PASSENGERS, RIGHT TO ABERDARE DRIVE PICK UP PASSENGERS RIGHT TO PHOENIX HIGHWAY, PICK UP PASSENGERS TO HILLHEAD DRIVE RIGHT TO WHITE HOUSE AND RETURN TO PHOENIX ON THE SAME ROUTE.		
12.2	KZPRERC2759447 - INNER CIRCLE UNIT 1, 2, 3, 4, 7 AND 8 FROM PHOENIX TAXI RANK NO.86, LEFT TO LONGCROFT PICK UP PASSENGERS, RIGHT TO PHOENIX HIGHWAY PICK UP PASSENGERS, RIGHT TO RIDGECROFT DRIVE PICK UP PASSENGERS, RIGHT TO LONGBURY DRIVE PICK UP PASSENGERS, LEFT TO CROFTBURY DRIVE PICK UP PASSENGERS, LEFT TO EASTBURY DRIVE PICK UP PASSENGERS, RIGHT TO WHITE HOUSE SHOPPING CENTRE. FROM WHITE HOUSE SHOPPING CENTRE INTO R103 LEFT INTO PHOENIX HIGHWAY, LEFT TO GREENBURY DRIVE, LEFT TO DALEVIEW DRIVE, LEFT TO STONEBRIDGE DRIVE, LEFT TO RISEGATE DRIVE, LEFT TO STONEBRIDGE DRIVE AGAIN, RIGHT TO GREENBURY DRIVE, LEFT TO TOWER ROAD, LEFT TO CARDINAL ROAD, RIGHT TO STONEBRIDGE DRIVE, LEFT TO ACARA STREET, LEFT TO STONEBRIDGE DRIVE, LEFT TO PHOENIX HIGHWAY, RIGHT TO PANDORA INTO PHOENIX PLAZA TAXI RANK NO.86.		
12.3	KZPRERC2759496 - INNER CIRCLE UNIT 1, 2, 3, 4, 5, 6, 7, 8, 9, 10, 11, 12 AND 13 FROM PHOENIX TAXI RANK NO. 86 TO PANDORA ROAD, RIGHT TO LONGCROFT PICK UP PASSENGERS, RIGHT TO LONGBURY DRIVE PICK UP PASSENGERS, INTO LENHAM DRIVE PICK UP PASSENGERS, LEFT TO WHETSTONE DRIVE, PICK UP PASSENGERS, LEFT TO BROOKSTONE DRIVE PICK UP PASSENGERS AND RETURN AT THE CLINIC, PICK UP PASSENGERS, LEFT TO FERNHAM DRIVE PICK UP PASSENGERS, LEFT TO PHOENIX INDUSTRIAL PARK PICK UP PASSENGERS RIGHT TO PHOENIX HIGHWAY PICK UP PASSENGERS LEFT TO CLAYFIELD DRIVE PICK UP PASSENGERS, LEFT TO CRANBROOK DRIVE PICK UP PASSENGERS, RIGHT TO ROCKFORD DRIVE, LEFT TO REDBURY DRIVE, LEFT TO RUSTON PLACE PICK UP PASSENGERS, LEFT TO PHOENIX HIGHWAY PICK UP PASSENGERS, RIGHT TO R103 INTO WHITE HOUSE AND RETURN ON THE SAME ROUTE.		
12.4	KZPRERC2759545 - INNER CIRCLE UNTI 13, 14, 15 AND 16 FROM PHOENIX PLAZA TAXI RANK NO.86, RIGHT TO PANDORA STREET PICK UP PASSENGERS, RIGHT TO PHATHEON STREET PICK UP PASSENGERS, RIGHT TO J G CHAMPION DRIVE PICK UP PASSENGERS, RIGHT TO BRAISFORD AVENUE PICK UP PASSENGERS INTO TATFORD AVENUE PICK UP PASSENGERS, LEFT TO RUEFORD AVENUE PICK UP PASSENGERS, LEFT TO SUNFORD AVENUE PICK UP PASSENGERS, RIGHT TO LENHAM DRIVE PICK UP PASSENGERS, LEFT TO NORTHCROFT AVENUE PICK UP PASSENGERS LEFT TO AVELEN CRESCENT PICK UP PASSENGERS RIGHT TO NEDLEN ROAD PICK UP PASSENGERS, RIGHT TO ESLEEN CRESCENT PICK UP PASSENGERS LEFT TO NORTHCROFT DRIVE PICK UP PASSENGERS, LEFT TO ESLEEN CRESCENT PICK UP PASSENGERS RIGHT TO RUFFLEEN ROAD PICK UP PASSENGERS RIGHT TO LENHAM DRIVE PICK UP PASSENGERS, LEFT TO WESTHAM DRIVE, PICK UP PASSENGERS RIGHT TO HEXHAM ROAD, PICK UP PASSENGERS, LEFT TO IVERHAM ROAD, PICK UP PASSENGERS RIGHT TO CHIPPENHAM ROAD PICK UP PASSENGERS RIGHT TO WESTHAM ROAD PICK UP PASSENGERS AND TURN BACK AT KWAMAMBA STORES ON WESTHAM ROAD, PICK UP PASSENGERS LEFT TO HEXHAM ROAD, PICK UP PASSENGERS LEFT TO BROOKSFERN ROAD, PICK UP PASSENGERS RIGHT TO TOTTENHAM PLACE, PICK UP PASSENGERS LEFT TO HEXHAM, LEFT TO TWICKENHAM PLACE PICK UP PASSENGERS LEFT TO HEXAM, LEFT TO WESTHAM ROAD PICK UP PASSENGERS, LEFT TO LENHAM PICK UP PASSENGERS RIGHT TO JG CHAMPION DRIVE PICK UP PASSENGERS LEFT TO PHOENIX HIGHWAY RIGHT TO PHATHEON INTO PHOENIX PLAZA TAXI RANK NO.86.		
12.5	KZPRERC2759594 - PALM VIEW ROUTE INNER CIRCLE UNIT 20, 21, 23 AND 25 FROM PHOENIX PLAZA TAXI RANK NO.86 LEFT TO PERGUSUS ROAD PICK UP PASSENGERS, RIGHT TO PHOENIX HIGHWAY PICK UP PASSENGERS, LEFT TO HANNAFORD DRIVE PICK UP PASSENGERS, RIGHT TO CANEHAVEN DRIVE PICK UP PASSENGERS, RIGHT TO JG CHAMPION DRIVE PICK UP PASSENGERS, LEFT TO PALMVIEW DRIVE PICK UP PASSENGERS, RIGHT TO TRENANCE PARK DRIVE PICK UP PASSENGERS, LEFT TO CENTRAL PARK DRIVE PICK UP PASSENGERS LEFT TO PALMVIEW DRIVE PICK UP PASSENGERS RIGHT TO JG CHAMPION DRIVE PICK UP PASSENGERS, LEFT TO CANEHAVEN DRIVE PICK UP PASSENGERS, LEFT TO HANNAFORD DRIVE PICK UP PASSENGERS RIGHT TO PHOENIX HIGHWAY PICK UP PASSENGERS, LEFT TO LONGCROFT, RIGHT TO PANDORA ROAD TO PHOENIX TAXI RANK NO.86 IN PHOENIX PLAZA.		
12.6	KZPRERC2759643 - TERRANCE MANOR ROUTE UNTI 15, 19, 20, 23 AND 24 FROM PHOENIX PLAZA TAXI RANK NO.86 PICK UP PASSENGERS, RIGHT TO PANDORA ROAD PICK UP PASSENGERS RIGHT TO PHARTHENON STREET PICK UP PASSENGERS RIGHT TO CHARTFORD DRIVE PICK UP PASSENGERS, RIGHT TO CHARTFORD DRIVE PICK UP PASSENGERS, LEFT TO SUNFORD DRIVE PICK UP PASSENGERS, RIGHT TO ALLENFORD DRIVE PICK UP PASSENGERS, LEFT TO DIPSIDE ROAD PICK UP PASSENGERS, LEFT TO HANNAFORD DRIVE PICK UP PASSENGERS, LEFT TO CANEHAVEN DRIVE PICK UP PASSENGERS, INTO BROOKDALE DRIVE PICKUP PASSENGERS, LEFT TO CARDHAM DRIVE AND RETURN ON CARDHAM DRIVE TO JOIN CRESTBROOK DRIVE, LEFT TO PALMVIEW DRIVE PICK UP PASSENGERS LEFT TO TENANCE PARK DRIVE PICK UP PASSENGERS, RIGHT TO CENTRAL PARK DRIVE PICKUP PASSENGERS, RIGHT TOPALMVIEW DRIVE PICKUP PASSENGERS, RIGHT TO CRESTBROOK DRIVE PICK UP PASSENGERS, LEFT TO BROOKDALE DRIVE PICK UP PASSENGERS TO CANEHAVEN DRIVE PICK UP PASSENGERS, RIGHT TO HANNAFORD DRIVE PICK UP PASSENGERS, RIGHT TO PHOENIX HIGHWAY, PICK UP PASSENGERS, LEFT TO LONGCROFT, RIGHT TO PANDORA STREET TO PHOENIX TAXI RANK NO.86 IN PHOENIX PLAZA.		
12.7	KZPRERC2759692 - UNIT 17, 18, 19, 20, 21 AND 22 FROM PHOENIX TAXI RANK NO.86 IN PHOENIX PLAZA, PICK UP PASSENGERS, LEFT TO PARTHENON PICK UP PASSENGERS, RIGHT TO PHOENIX HIGHWAY PICK UP PASSENGERS, LEFT TO STANMORE DRIVE PICK UP PASSENGERS, LEFT TO GROVE END DRIVE PICK UP PASSENGERS, LEFT TO RUDMORE DRIVE PICK UP PASSENGERS, LEFT TO FORESTHAVEN DRIVE PICK UP PASSENGERS, RIGHT TO VIEWHAVEN DRIVE PICK UP PASSENGERS, LEFT TO JG CHAMPION PICK UP PASSENGERS, LEFT TO CANEHAVEN DRIVE PICK UP PASSENGERS, LEFT TO FOREST HAVEN DRIVE PICK UP PASSENGERS, LEFT TO CANEHAVEN DRIVE PICK UP PASSENGERS, LEFT TO FOREST HAVEN DRIVE PICK UP PASSENGERS, RIGHT TO HANNAFORD DRIVE PICK UP PASSENGERS, RIGHT TO PHOENIX HIGHWAY, PICK UP PASSENGERS, LEFT TO LONGCROFT, RIGHT TO PANDORA ROAD TO PHOENIX TAXI RANK IN PHOENIX PLAZA.		



transport

Department:
Transport
Province of KwaZulu-Natal

GAZETTE

LGKZNG05-2021-MAY

REGION: ALL

12.8	<p>KZPRERC2759741 - PHOENIX TO VERULAM FROM PHOENIX PLAZA TAXI RANK NO.86 TOPHOENIX HIGHWAY PCIK UP PASSENGER. TO RANK NO.103 PICK UP PASSENGERS, RIGHT TO WHITEHOUSE PICK UP POINT, PICK UP PASSENGERS CONTINUE TO MT EDGEcombe PICK UP POINT PICK UP PASSENGERS CONTINUE ON R103, LEFT TO M27 (JABU NGCOBO DRIVE) INTO IRELAND STREET VERULAM AND RETURN ON THE SAME ROUTE.</p> <p>PHOENIX TO VERULAM (ALTERNATIVE ROUTE) FROM PHOENIX TAXI RANK NO.86 PICK UP PASSENGERS LEFT TO PEGASUS STREET PICK UP PASSENGERS LEFT TO PHOENIX HIGHWAY PCIK UP PASSENGERS RIGHT TO INDUSTRIAL PARK PICK UP PASSENGERS, RIGHT TO FERNHAM DRIVE PICK UP PASSENGERS, LEFT TO LENHAM DRIVE PICK UP PASSENGERS, LEFT TO JG CHAMPION DRIVE PICK UP PASSENGERS, LEFT TO R102 (GOPALAL HURBANS) RIGHT TO M27, LEFT RO IRELAND STREET TAXI RANK IN VERULAM.</p> <p>RETURN ROUTE FROM IRELAND STREET TAXI RANK IN VERULAM, INTO M27 (JABU NGCOBO) RIGHT TO OLD MAIN ROAD, RIGHT TO PHOENIX PLAZA TAXI RANK IN PHOENIX PLAZA.</p>
12.9	<p>KZPRERC2759790 - PHOENIX TO MT EDGEcombe FROM PHOENIX TAXI RANK NO.86 IN PHOENIX PLAZA PICK UP PASSENGERS LEFT TO PANDORA STREET PICK UP PASSENGERS LEFT TO PARTHENON PICK UP PASSENGERS RIGHT TO PHOENIX HIGHWAY PICK UP PASSENGERS RIGHT TO R102, LEFT TO SIPHOSETHU ROAD, LEFT TO FLANDERS DRIVE TO FLANDERS MALL IN MT. EDGEcombe AND RETURN TO PHOENIX PLAZA TAXI RANK NO.86 IN PHOENIX PLAZA ON THE SAME ROUTE.</p>
12.10	<p>KZPRERC2759839 - PHOENIX TO DURBAN FROM PHOENIX TAXI RANK NO.86 IN PHOENIX PLAZA PICK UP PASSENGERS, LEFT TO PANDORA STREET PICK UP PASSENGERS, LEFT TO PARTHENON PICK UP PASSENGERS, RIGHT TOPHOENIX HIGHWAY PICK UP PASSENGERS, RIGHT TO R102, LEFT TO SIPHOSETHU ROAD, LEFT TO FLANDERS DRIVE, INTO M41, RIGHT INTO BRAMFISHER ROAD, LEFT TO SOLDIERS WAY LEFT TO DENNIS HURLEY STREET, LEFT TO INGCUCE STREET, LEFT TO A B XUMA STREET INTO RANK NO.79 IN DURBAN. RANK 39 IN DURBAN FROM BRAMFISHER ROAD LEFT TO GREY STREET LEFT TO PRINCE EDWARD STREET TO RANK NO.39 IN DURBAN AND RETURN TO PHOENIX. RANK 57 IN DURBAN FROM JULIUS NYERERE AVENUE RIGHT TO MARKET ROAD RIGHT TO JOHANNES NKOSI STREET TO RANK 57 IN DURBAN AND RETURN TO PHOENIX. RANK 250 IN DURBAN FROM BRAMFISHER ROAD INTO DAVID WEBSTER STREET RIGHT TO JULIUS NYERERE AVENUE, RIGHT TO MARKET ROAD TAXI RANKNO.250 AND RETURN TO PHOENIX.</p>



transport

Department:
Transport
Province of KwaZulu-Natal

GAZETTE

LGKZNG05-2021-MAY

REGION: ALL

1)	Application Number: APP0129461	2)	Gazette Number: LGKZNG05-2021-MAY
3)	Applicant: M N PHEKUN ID NO. 7003085162086 Association: PHOENIX TAXI ASSOCIATION	4)	Applicant Address: 28 KENTUCKY DRIVE VIRGINA DURBAN NORTH 4051
5)	Existing Licence Holder: NOT APPLICABLE ID NO. NOT APPLICABLE	6)	Existing Licence Holder Address: NOT APPLICABLE
7)	Type of application: NEW OPERATING LICENCE	8)	Operating Licence Number: 1356237
9)	Vehicle Type: MINIBUS TAXI	10)	1 X 9-16 (SEATED) + 0 (STANDING)
11)	Region: GREATER NORTH		
12.1	KZPRERC2759398 - PHOENIX INNER CIRCLE ROUTE UNIT 1 – UNIT 13 FROM PHOENIX TAXI RANK NO.86 INTO PANDORA ROAD, PICK UP PASSENGERS, LEFT TO LONGCROFT ROAD, PICK UP PASSENGERS, RIGHT TO PHOENIX HIGHWAY, PICK UP PASSENGERS, RIGHT TO LONG BURY, PICK UP PASSENGERS, CROSS PHOENIX HIGHWAY TO LENHAM DRIVE PICK UP PASSENGERS, LEFT TO FERNHAM DRIE, PICK UP PASSENGERS INTO INDUSTRIAL PARK DRIVE PICK UP PASSENGERS LEFT TO HUNSLT DRIVE PICK UP PASSENGERS, RIGHT TO ABERDARE DRIVE PICK UP PASSENGERS RIGHT TO PHOENIX HIGHWAY, PICK UP PASSENGERS TO HILLHEAD DRIVE RIGHT TO WHITE HOUSE AND RETURN TO PHOENIX ON THE SAME ROUTE.		
12.2	KZPRERC2759447 - INNER CIRCLE UNIT 1, 2, 3, 4, 7 AND 8 FROM PHOENIX TAXI RANK NO.86, LEFT TO LONGCROFT PICK UP PASSENGERS, RIGHT TO PHOENIX HIGHWAY PICK UP PASSENGERS, RIGHT TO RIDGECROFT DRIVE PICK UP PASSENGERS, RIGHT TO LONGBURRY DRIVE PICK UP PASSENGERS, LEFT TO CROFTBURY DRIVE PICK UP PASSENGERS, LEFT TO EASTBURY DRIVE PICK UP PASSENGERS, RIGHT TO WHITE HOUSE SHOPPING CENTRE. FROM WHITE HOUSE SHOPPING CENTRE INTO R103 LEFT INTO PHOENIX HIGHWAY, LEFT TO GREENBURY DRIVE, LEFT TO DALEVIEW DRIVE, LEFT TO STONEBRIDGE DRIVE, LEFT TO RISEGATE DRIVE, LEFT TO STONEBRIDGE DRIVE AGAIN, RIGHT TO GREENBURY DRIVE, LEFT TO TOWER ROAD, LEFT TO CARDINAL ROAD, RIGHT TO STONEBRIDGE DRIVE, LEFT TO ACARA STREET, LEFT TO STONEBRIDGE DRIVE, LEFT TO PHOENIX HIGHWAY, RIGHT TO PANDORA INTO PHOENIX PLAZA TAXI RANK NO.86.		
12.3	KZPRERC2759496 - INNER CIRCLE UNIT 1, 2, 3, 4, 5, 6, 7, 8, 9, 10, 11, 12 AND 13 FROM PHOENIX TAXI RANK NO. 86 TO PANDORA ROAD, RIGHT TO LONGCROFT PICK UP PASSENGERS, RIGHT TO LONGBURY DRIVE PICK UP PASSENGERS, INTO LENHAM DRIVE PICK UP PASSENGERS, LEFT TO WHETSTONE DRIVE, PICK UP PASSENGERS, LEFT TO BROOKSTONE DRIVE PICK UP PASSENGERS AND RETURN AT THE CLINIC, PICK UP PASSENGERS, LEFT TO FERNHAM DRIVE PICK UP PASSENGERS, LEFT TO PHOENIX INDUSTRIAL PARK PICK UP PASSENGERS RIGHT TO PHOENIX HIGHWAY PICK UP PASSENGERS LEFT TO CLAYFIELD DRIVE PICK UP PASSENGERS, LEFT TO CRANBROOK DRIVE PICK UP PASSENGERS, RIGHT TO ROCKFORD DRIVE, LEFT TO REDBURY DRIVE, LEFT TO RUSTON PLACE PICK UP PASSENGERS, LEFT TO PHOENIX HIGHWAY PICK UP PASSENGERS, RIGHT TO R103 INTO WHITE HOUSE AND RETURN ON THE SAME ROUTE.		
12.4	KZPRERC2759545 - INNER CIRCLE UNIT 13, 14, 15 AND 16 FROM PHOENIX PLAZA TAXI RANK NO.86, RIGHT TO PANDORA STREET PICK UP PASSENGERS, RIGHT TO PHATHEON STREET PICK UP PASSENGERS, RIGHT TO J G CHAMPION DRIVE PICK UP PASSENGERS, RIGHT TO BRAISFORD AVENUE PICK UP PASSENGERS INTO TATFORD AVENUE PICK UP PASSENGERS, LEFT TO RUEFORD AVENUE PICK UP PASSENGERS, LEFT TO SUNFORD AVENUE PICK UP PASSENGERS, RIGHT TO LENHAM DRIVE PICK UP PASSENGERS, LEFT TO NORTHCHROFT AVENUE PICK UP PASSENGERS LEFT TO AVELEN CRESCENT PICK UP PASSENGERS RIGHT TO NEDLEN ROAD PICK UP PASSENGERS, RIGHT TO ESLEEN CRESCENT PICK UP PASSENGERS LEFT TO NORTHCHROFT DRIVE PICK UP PASSENGERS, LEFT TO ESLEEN CRESCENT PICK UP PASSENGERS RIGHT TO RUFFLEEN ROAD PICK UP PASSENGERS RIGHT TO LENHAM DRIVE PICK UP PASSENGERS, LEFT TO WESTHAM DRIVE, PICK UP PASSENGERS RIGHT TO HEXHAM ROAD, PICK UP PASSENGERS, LEFT TO IVERHAM ROAD, PICK UP PASSENGERS RIGHT TO CHIPPENHAM ROAD PICK UP PASSENGERS RIGHT TO WESTHAM ROAD PICK UP PASSENGERS AND TURN BACK AT KWAMAMBA STORES ON WESTHAM ROAD, PICK UP PASSENGERS LEFT TO HEXHAM ROAD, PICK UP PASSENGERS LEFT TO BROOKSFERN ROAD, PICK UP PASSENGERS RIGHT TO TOTTENHAM PLACE, PICK UP PASSENGERS LEFT TO HEXHAM, LEFT TO TWICKENHAM PLACE PICK UP PASSENGERS LEFT TO HEXAM, LEFT TO WESTHAM ROAD PICK UP PASSENGERS, LEFT TO LENHAM PICK UP PASSENGERS RIGHT TO JG CHAMPION DRIVE PICK UP PASSENGERS LEFT TO PHOENIX HIGHWAY RIGHT TO PHATHEON INTO PHOENIX PLAZA TAXI RANK NO.86.		
12.5	KZPRERC2759594 - PALM VIEW ROUTE INNER CIRCLE UNIT 20, 21, 23 AND 25 FROM PHOENIX PLAZA TAXI RANK NO.86 LEFT TO PERGUSUS ROAD PICK UP PASSENGERS, RIGHT TO PHOENIX HIGHWAY PICK UP PASSENGERS, LEFT TO HANNAFORD DRIVE PICK UP PASSENGERS, RIGHT TO CANEHAVEN DRIVE PICK UP PASSENGERS, RIGHT TO JG CHAMPION DRIVE PICK UP PASSENGERS, LEFT TO PALMVIEW DRIVE PICK UP PASSENGERS, RIGHT TO TRENANCE PARK DRIVE PICK UP PASSENGERS, LEFT TO CENTRAL PARK DRIVE PICK UP PASSENGERS LEFT TO PALMVIEW DRIVE PICK UP PASSENGERS RIGHT TO JG CHAMPION DRIVE PICK UP PASSENGERS, LEFT TO CANEHAVEN DRIVE PICK UP PASSENGERS, LEFT TO HANNAFORD DRIVE PICK UP PASSENGERS RIGHT TO PHOENIX HIGHWAY PICK UP PASSENGERS, LEFT TO LONGCROFT, RIGHT TO PANDORA ROAD TO PHOENIX TAXI RANK NO.86 IN PHOENIX PLAZA.		
12.6	KZPRERC2759643 - TERRANCE MANOR ROUTE UNIT 15, 19, 20, 23 AND 24 FROM PHOENIX PLAZA TAXI RANK NO.86 PICK UP PASSENGERS, RIGHT TO PANDORA ROAD PICK UP PASSENGERS RIGHT TO PARTHENON STREET PICK UP PASSENGERS RIGHT TO CHARTFORD DRIVE PICK UP PASSENGERS, RIGHT TO CHARTFORD DRIVE PICK UP PASSENGERS, LEFT TO SUNFORD DRIVE PICK UP PASSENGERS, RIGHT TO ALLENFORD DRIVE PICK UP PASSENGERS, LEFT TO DIPSIDE ROAD PICK UP PASSENGERS, LEFT TO HANNAFORD DRIVE PICK UP PASSENGERS, LEFT TO CANEHAVEN DRIVE PICK UP PASSENGERS, INTO BROOKDALE DRIVE PICKUP PASSENGERS, LEFT TO CARDHAM DRIVE AND RETURN ON CARDHAM DRIVE TO JOIN CRESTBROOK DRIVE, LEFT TO PALMVIEW DRIVE PICK UP PASSENGERS LEFT TO TENANCE PARK DRIVE PICK UP PASSENGERS, RIGHT TO CENTRAL PARK DRIVE PICKUP PASSENGERS, RIGHT TOPALMVIEW DRIVE PICKUP PASSENGERS, RIGHT TO CRESTBROOK DRIVE PICK UP PASSENGERS, LEFT TO BROOKDALE DRIVE PICK UP PASSENGERS TO CANEHAVEN DRIVE PICK UP PASSENGERS, RIGHT TO HANNAFORD DRIVE PICK UP PASSENGERS, RIGHT TO PHOENIX HIGHWAY, PICK UP PASSENGERS, LEFT TO LONGCROFT, RIGHT TO PANDORA STREET TO PHOENIX TAXI RANK NO.86 IN PHOENIX PLAZA.		
12.7	KZPRERC2759692 - UNIT 17, 18, 19, 20, 21 AND 22 FROM PHOENIX TAXI RANK NO.86 IN PHOENIX PLAZA, PICK UP PASSENGERS, LEFT TO PARTHENON PICK UP PASSENGERS, RIGHT TO PHOENIX HIGHWAY PICK UP PASSENGERS, LEFT TO STANMORE DRIVE PICK UP PASSENGERS, LEFT TO GROVE END DRIVE PICK UP PASSENGERS, LEFT TO RUDMORE DRIVE PICK UP PASSENGERS, LEFT TO FORESTHAVEN DRIVE PICK UP PASSENGERS, RIGHT TO VIEWHAVEN DRIVE PICK UP PASSENGERS, LEFT TO JG CHAMPION PICK UP PASSENGERS, LEFT TO CANEHAVEN DRIVE PICK UP PASSENGERS, LEFT TO FOREST HAVEN DRIVE PICK UP PASSENGERS, LEFT TO CANEHAVEN DRIVE PICK UP PASSENGERS, LEFT TO FOREST HAVEN DRIVE PICK UP PASSENGERS, RIGHT TO HANNAFORD DRIVE PICK UP PASSENGERS, RIGHT TO PHOENIX HIGHWAY, PICK UP PASSENGERS, LEFT TO LONGCROFT, RIGHT TO PANDORA ROAD TO PHOENIX TAXI RANK IN PHOENIX PLAZA.		



transport

Department:
Transport
Province of KwaZulu-Natal

GAZETTE

LGKZNG05-2021-MAY

REGION: ALL

12.8	<p>KZPRERC2759741 - PHOENIX TO VERULAM FROM PHOENIX PLAZA TAXI RANK NO.86 TOPHOENIX HIGHWAY PCIK UP PASSENGER, TO RANK NO.103 PICK UP PASSENGERS, RIGHT TO WHITEHOUSE PICK UP POINT, PICK UP PASSENGERS CONTINUE TO MT EDGEcombe PICK UP POINT PICK UP PASSENGERS CONTINUE ON R103, LEFT TO M27 (JABU NGCOBO DRIVE) INTO IRELAND STREET VERULAM AND RETURN ON THE SAME ROUTE.</p> <p>PHOENIX TO VERULAM (ALTERNATIVE ROUTE) FROM PHOENIX TAXI RANK NO.86 PICK UP PASSENGERS LEFT TO PEGASUS STREET PICK UP PASSENGERS LEFT TO PHOENIX HIGHWAY PCIK UP PASSENGERS RIGHT TO INDUSTRIAL PARK PICK UP PASSENGERS, RIGHT TO FERNHAM DRIVE PICK UP PASSENGERS, LEFT TO LENHAM DRIVE PICK UP PASSENGERS, LEFT TO JG CHAMPION DRIVE PICK UP PASSENGERS, LEFT TO R102 (GOPALAL HURBANS) RIGHT TO M27, LEFT RO IRELAND STREET TAXI RANK IN VERULAM.</p> <p>RETURN ROUTE FROM IRELAND STREET TAXI RANK IN VERULAM, INTO M27 (JABU NGCOBO) RIGHT TO OLD MAIN ROAD, RIGHT TO PHOENIX PLAZA TAXI RANK IN PHOENIX PLAZA.</p>
12.9	<p>KZPRERC2759790 - PHOENIX TO MT EDGEcombe FROM PHOENIX TAXI RANK NO.86 IN PHOENIX PLAZA PICK UP PASSENGERS LEFT TO PANDORA STREET PICK UP PASSENGERS LEFT TO PARTHENON PICK UP PASSENGERS RIGHT TO PHOENIX HIGHWAY PICK UP PASSENGERS RIGHT TO R102, LEFT TO SIPHOSETHU ROAD, LEFT TO FLANDERS DRIVE TO FLANDERS MALL IN MT. EDGEcombe AND RETURN TO PHOENIX PLAZA TAXI RANK NO.86 IN PHOENIX PLAZA ON THE SAME ROUTE.</p>
12.10	<p>KZPRERC2759839 - PHOENIX TO DURBAN FROM PHOENIX TAXI RANK NO.86 IN PHOENIX PLAZA PICK UP PASSENGERS, LEFT TO PANDORA STREET PICK UP PASSENGERS, LEFT TO PARTHENON PICK UP PASSENGERS, RIGHT TOPHOENIX HIGHWAY PICK UP PASSENGERS, RIGHT TO R102, LEFT TO SIPHOSETHU ROAD, LEFT TO FLANDERS DRIVE, INTO M41, RIGHT INTO BRAMFISHER ROAD, LEFT TO SOLDIERS WAY LEFT TO DENNIS HURLEY STREET, LEFT TO INGCUCE STREET, LEFT TO A B XUMA STREET INTO RANK NO.79 IN DURBAN. RANK 39 IN DURBAN FROM BRAMFISHER ROAD LEFT TO GREY STREET LEFT TO PRINCE EDWARD STREET TO RANK NO.39 IN DURBAN AND RETURN TO PHOENIX. RANK 57 IN DURBAN FROM JULIUS NYERERE AVENUE RIGHT TO MARKET ROAD RIGHT TO JOHANNES NKOSI STREET TO RANK 57 IN DURBAN AND RETURN TO PHOENIX. RANK 250 IN DURBAN FROM BRAMFISHER ROAD INTO DAVID WEBSTER STREET RIGHT TO JULIUS NYERERE AVENUE, RIGHT TO MARKET ROAD TAXI RANKNO.250 AND RETURN TO PHOENIX.</p>



transport

Department:
Transport
Province of KwaZulu-Natal

GAZETTE

LGKZNG05-2021-MAY

REGION: ALL

1)	Application Number: APP0129463	2)	Gazette Number: LGKZNG05-2021-MAY
3)	Applicant: M MBOTHTWA ID NO. 4511135316083 Association: CLERMONT AND KWADABEKA TAXI OWNERS ASS.	4)	Applicant Address: 2954 KING ROAD CLERMONT KWA-ZULU NATAL 3602
5)	Existing Licence Holder: NOT APPLICABLE ID NO. NOT APPLICABLE	6)	Existing Licence Holder Address: NOT APPLICABLE
7)	Type of application: NEW OPERATING LICENCE	8)	Operating Licence Number: LGKZN1503001343
9)	Vehicle Type: MINIBUS	10)	1 X 15 (SEATED) + 0 (STANDING)
11)	Region: DURBAN WEST		
12.1	21004R2206RK00048118 - CLERMONT TO DURBAN FROM CLERMONT TAXI RANK TURN RIGHT INTO CLERMONT ROAD, JOIN POSSELT ROAD, TURN LEFT INTO OTTO VOLEK ROAD JOIN STAPLETON ROAD, TURN RIGHT INTO M13 JOIN N3, WESTERN FREE WAY, TURN RIGHT INTO GREY STREET, TURN LEFT INTO WEST STREET, TURN LEFT INTO ALIHAL STREET, TURN LEFT INTO PINE STREET, TURN RIGHT INTO RUSSELL STREET, TURN LEFT INTO LEOPOLD STREET, JOIN MARKET STREET, UNIVERSITY AVENUE TURN RIGHT INTO RANK NO.231 WARWICK AVENUE AND RETURN WITH WARWICK AVENUE, TURN LEFT INTO CANNONGATE ROAD ONTO N3 OFF RAMP AND USE SAME ROUTE TO CLERMONT TAXI RANK.		
12.2	21004R2206P900048121 - CONDITIONS GENERAL CONDITIONS APPLICABLE TO ALL ROUTES: 1) PASSENGERS MAY BE PICKED UP AND/OR SET DOWN ONLY AT DESIGNATED TAXI RANKS OR TAXI STOPS, WHICH SHALL EXCLUDE BUS STOPS. 2) ON THE INBOUND TRIP TO DURBAN, NO PASSENGERS MAY BE PICKED UP EN ROUTE FROM ENTERING THE N3, UNTIL REACHING UNIVERSITY AVENUE TAXI RANK NO.231 3) ON THE TRIP TO MOLWENI WYEBANK, NO PASSENGERS MAY BE SET DOWN UNTIL REACHING M13. 4) ENTRY OR RANKING ON PRIVATE PROPERTY IS NOT PERMITTED WITHOUT THE WRITTEN PERMISSION OF THE LANDLORD, A COPY OF WHICH MUST BE SUPPLIED TO THE BOARD. 5) WITHOUT HAVING ENTERED INTO AN AGREEMENT WITH OTHER OPERATORS ON A COMMON ROUTE, AS CONTEMPLATED BY SECTION 88(2) OF ACT 2000, THE PICKING UP OR SETTING OF PASSENGERS ON SUCH AGREEMENT MUST BE SUPPLIED TO THE BOARD. 6) AT RANKS, WHETHER ON-STREET OR OFF-STREET, ONLY THE TAXIS THAT CAN BE ACCOMMODATED IN THE DEMARCATED AREA MAY OCCUPY THE RANK. EXCESS VEHICLES MUST HOLD ELSEWHERE. 7) RANK PERMITS OR LETTERS OF AUTHORITY MUST BE PRODUCED IN RESPECT OF ALL RANKS IN MUNICIPAL AREAS, IN PARTICULAR MAJOR TOWNS AND CITIES AND IN PARTICULAR INTER-PROVINCIAL DESTINATIONS. 8) THE ALLOCATION OF ANY ROUTE OR PORTION OF ROUTE IS SUBJECT TO THE CONDITION THAT IT HAS BEEN APPROVED AND ALLOCATED IN GOOD FAITH AND THAT SUCH ROUTE WILL BE INVALID SHOULD IT TRANSPIRE THAT THE ROUTE OR PORTION THERE OF WILL, OR HAS CAUSED CONFLICT DUE TO IT HAVING BEEN APPROVED BASED ON INCORRECT OR FALSE INFORMATION SUPPLIED TO THE BOARD OR AS RESULT OF AN ERROR IN SUCH INSTANCE THE OPERATING LICENCE MUST BE RETURNED TO THE BOARD FOR CORRECTION. 9) THE VEHICLE MUST BE COVERED BY MOTOR VEHICLE INSURANCE AS WELL AS PERSONAL LIABILITY INSURANCE.		
12.3	2206PC2206LS00050241 - KWADABEKA D TO DURBAN FROM KWADABEKA D TAXI RANK, PASSING KWADABEKA CLINIC TURN RIGHT INTO NORTH ROAD, TURN RIGHT INTO 3RD AVENUE, JOIN DINKELMAN ROAD, JOIN OTTO VOLEK ROAD, JOIN STAPLETON ROAD, TURN LEFT TO M13, JOIN N3, WESTERN FREE WAY, TURN RIGHT INTO GREY STREET, TURN LEFT INTO WEST STREET, TURN LEFT INTO ALIHAL STREET, TURN LEFT INTO PINE STREET, TURN RIGHT INTO RUSSEL STREET, TURN LEFT INTO LEOPOLD STREET, TURN RIGHT INTO CITY MARKET, UNIVERSITY AVENUE, TURN RIGHT INTO RANK NO. 231 WARWICK AVENUE AND RETURN WITH WARWICK AVENUE, TURN LEFT INTO CANNONGATE ROAD ALONG N3 OFF RAMP AND USING THE SAME ROUTE IN THE OPPOSITE DIRECTION AND PROCEED TO KWADABEKA D TAXI RANK.		
12.4	2206PC2206LS00050243 - KK HOSTEL TO DURBAN FROM KK TAXI RANK TURN LEFT INTO NORTH ROAD, TURN RIGHT INTO 12TH STREET JOIN DINKELMAN ROAD JOIN OTTO VOLEK ROAD, JOIN STAPLETON ROAD, TURN RIGHT INTO M13 JOIN N3, TURN RIGHT INTO WESTERN FREEWAY, TURN RIGHT INTO GREY STREET, TURN LEFT INTO WEST STREET, TURN LEFT INTO ALIHAL STREET, TURN LEFT INTO PINE STREET, TURN RIGHT INTO RUSSEL STREET, TURN LEFT INTO LEOPOLD STREET, TO CITY MARKET, UNIVERSITY AVENUE, TURN RIGHT INTO RANK NO. 231/ WARWICK AVENUE AND RETURN WITH WARWICK AVENUE TURNING LEFT INTO CANNONGATE ROAD ALONG N3 OFF RAMP AND USING THE SAME ROUTE PROCEEDING TO KK HOSTEL TAXI RANK.		
12.5	2206PC2206RK00050246 - KK HOSTEL TO PINETOWN FROM KK RANK TURN LEFT INTO NORTH ROAD, TURN RIGHT INTO 12TH STREET, JOIN DINKELMAN ROAD, TURN RIGHT INTO SHEPSTONE ROAD, TURN RIGHT INTO CROMPTON STREET, TURN RIGHT INTO UNION LANE, TURN LEFT INTO GLENUGIE ROAD, JOIN MOODIE STREET, TURN LEFT INTO HILL STREET INTO HILL STREET TAXI RANK AND RETURN WITH HILL STREET, TURN LEFT INTO MOODIE STREET, JOIN GLENUGIE ROAD, TURN RIGHT INTO LAUTH STREET, TURN LEFT INTO CROMPTON STREET, TURN LEFT INTO SHEPSTONE ROAD, TURN RIGHT INTO DINKELMAN ROAD, TURN RIGHT INTO 1ST AVENUE, TURN LEFT INTO NORTH ROAD, TURN RIGHT INTO AND INTO KK TAXI RANK.		
12.6	2206PC21004R00048109 - KWADABEKA A TO DURBAN FROM KWADABEKA A TAXI RANK, PASSING KK HOSTEL TURN LEFT INTO NORTH ROAD, TURN RIGHT INTO 3RD AVENUE JOIN DINKELMAN ROAD, JOINING OTTO VOLEK ROAD, JOIN STAPLETON ROAD, JOIN M13, JOIN N3 TURN RIGHT INTO WESTERN FREEWAY, TURN RIGHT INTO GREY STREET TURN LEFT INTO WEST STREET, TURN LEFT INTO ALIHAL STREET, TURN LEFT INTO PINE STREET, TURN RIGHT INTO RUSSEL STREET, TURN LEFT INTO LEOPOLD STREET, TO CITY MARKET, UNIVERSITY AVENUE TURN RIGHT INTO RANK NO. 231 WARWICK AVENUE AND RETURN WITH WARWICK AVENUE TURN LEFT INTO CANNONGATE ROAD ALONG N3 OFF RAMP AND USING THE SAME ROUTE IN THE OPPOSITE DIRECTION AND PROCEED TO KWA-DABEKA "A" TAXI RANK.		
12.7	21004R2206RK00048119 - CLERMONT TO PINETOWN FROM CLERMONT TAXI RANK TURN RIGHT INTO CLERMONT ROAD JOIN POSSELT ROAD JOIN SHEPSTONE ROAD, TURN RIGHT INTO CROMPTON STREET, TURN RIGHT INTO UNION LANE, TURN LEFT INTO GLENUGIE ROAD JOIN MOODIE STREET, TURN RIGHT INTO HILL STREET INTO HILL STREET TAXI RANK. RETURN FROM HILL STREET TURN LEFT INTO MOODIE STREET JOIN GLENUGIE ROAD, TURN RIGHT INTO LAUTH STREET, TURN LEFT INTO CROMPTON STREET, TURN LEFT INTO SHEPSTONE ROAD JOIN POSSELT ROAD JOIN CLERMONT ROAD TURN RIGHT INTO NORTH ROAD TO CLERMONT TAXI RANK.		



transport

Department:
Transport
Province of KwaZulu-Natal

GAZETTE

LGKZNG05-2021-MAY

REGION: ALL

12.8	<p>21004R2206P900048120 - CLERMONT TO WESTMEAD</p> <p>FROM CLERMONT TAXI RANK TURN INTO CLERMONT ROAD JOIN POSSELT ROAD JOIN SHEPSTONE ROAD, TURN RIGHT INTO CROMPTON STREET, TURN RIGHT INTO LAUGHT STREET, TURN LEFT INTO GLENUGIE ROAD, TURN LEFT INTO OLD MAIN ROAD, JOIN RICHMOND ROAD, TURN RIGHT INTO TRAFFORD ROAD JOIN GOODWOOD ROAD, TURN LEFT INTO MAHOGANY ROAD A TO A DESIGNATED TAXI STOP AND RETURN ALONG THE SAME ROUTE TO CLERMONT TAXI RANK.</p> <p>FROM CLERMONT TAXI RANK TURN RIGHT INTO CLERMONT ROAD JOIN POSSELT ROAD JOIN SHEPSTONE ROAD, TURN RIGHT INTO CROMPTON STREET, TURN RIGHT INTO LAUTH STREET, TURN LEFT INTO GLENUGIE ROAD, TURN RIGHT INTO OLD MAIN ROAD JOIN RICHMOND ROAD, TURN RIGHT INTO TRAFFORD ROAD JOIN HILLCLIMB ROAD TO MONZA TO A DESIGNATED TAXI STOP AND RETURN TO CLERMONT TAXI RANK ALONG THE SAME ROUTE.</p> <p>FROM CLERMONT TAXI RANK TURN RIGHT INTO CLERMONT ROAD JOIN POSSELT ROAD SHEPSTONE ROAD, TURN RIGHT INTO CROMPTON STREET, TURN RIGHT INTO LAUTH STREET, TURN LEFT INTO GLENUGIE ROAD TURN RIGHT INTO OLD MAIN ROAD JOIN RICHMOND ROAD, TURN RIGHT INTO ALEXANDER ROAD, TURN LEFT TO MALCOLM ROAD, TURN RIGHT INTO CIRCUIT ROAD, TURN RIGHT INTO CLARK ROAD, TURN LEFT INTO ALEXANDER ROAD TO A DESIGNATED TAXI STOP AND RETURN ALONG THE SAME ROUTE TO CLERMONT TAXI RANK.</p>
12.9	<p>2206PC2206RK00050236 - KWADABEKA A TO PINETOWN</p> <p>FROM KWADABEKA A TAXI RANK, PASSING KK HOSTEL TURN LEFT INTO NORTH ROAD, TURN LEFT INTO 3RD AVENUE JOINING DINKELMAN ROAD, TURN RIGHT INTO SHEPSTONE ROAD, TURN RIGHT INTO CROMPTON STREET, TURN RIGHT INTO UNION LANE, TURN LEFT INTO GLENUGIE ROAD JOINING MOODIE STREET, TURN LEFT INTO HILL STREET, INTO HILL STREET TAXI RANK AND RETURN WITH HILL STREET, TURN LEFT INTO MOODIE STREET JOIN GLENUGIE ROAD TURN RIGHT INTO LAUTH STREET, TURN LEFT INTO CROMPTON STREET, TURN LEFT INTO SHEPSTONE ROAD TURN RIGHT INTO DINKELMAN ROAD TURN LEFT INTO NORTH ROAD, AND PROCEED TO KWA-DABEKA A TAXI RANK.</p>
12.10	<p>2206PC2206RK00050238 - KWADABEKA D TO PINETOWN</p> <p>FROM KWA DABEKA, D TAXI RANK, PASSING KWA- DABEKA CLINIC TURN RIGHT INTO NORTH ROAD, TURN RIGHT INTO 3RD AVENUE JOIN DINKELMAN ROAD, TURN RIGHT INTO SHEPSTONE ROAD, TURN RIGHT INTO CROMPTON STREET, TURN RIGHT INTO UNION LANE, TURN LEFT INTO GLENUGIE ROAD JOIN MOODIE STREET, TURN RIGHT INTO HILL STREET, INTO HILL TAXI RANK AND RETURN WITH HILL STREET, TURN LEFT INTO MOODIE STREET JOIN GLENUGIE ROAD, TURN RIGHT INTO LAUTH STREET, TURN LEFT INTO CROMPTON STREET, TURN LEFT INTO SHEPSTONE ROAD, TURN RIGHT INTO DINKELMAN ROAD, TURN LEFT INTO 1ST AVENUE, LEFT INTO NORTH ROAD AND PROCEED TO KWA DABEKA "D" TAXI RANK.</p>
12.11	<p>2206PC2206RK00050247 - KK HOSTEL TO WESTMEAD</p> <p>FROM KK TAXI RANK TURN LEFT INTO NORTH ROAD, TURN RIGHT INTO 12TH STREET, JOIN DINKELMAN ROAD, TURN RIGHT INTO SHEPSTONE ROAD, TURN LEFT INTO CROMPTON STREET, TURN RIGHT INTO LAUTH STREET, TURN LEFT INTO GLENUGIE ROAD, TURN RIGHT INTO OLD MAIN ROAD, RICHMOND ROAD, TURN RIGHT INTO TRAFFORD STREET, JOIN GOODWOOD ROAD, TURN LEFT INTO MAHOGANY ROAD TO A DESIGNATED TAXI STOP AND RETURN ALONG THE SAME ROUTE TO KK TAXI RANK.</p> <p>FROM KK TAXI RANK TURN LEFT INTO NORTH ROAD, TURN RIGHT INTO 12TH STREET JOIN DINKELMAN ROAD, TURN RIGHT INTO SHEPSTONE ROAD, TURN RIGHT INTO CROMPTON STREET, TURN RIGHT INTO LAUGHT STREET, TURN LEFT INTO GLENUGIE ROAD, TURN RIGHT INTO OLD MAIN ROAD, RICHMOND ROAD, TURN RIGHT INTO TRAFFORD STREET JOIN HILLCLIMB ROAD, TO MONZA ROAD TO A DESIGNATED TAXI STOP, AND RETURN ALONG THE SAME ROUTE TO KK TAXI RANK.</p> <p>FROM KK TAXI RANK TURN LEFT INTO NORTH ROAD, TURN RIGHT INTO 3RD AVENUE JOIN DINKELMAN ROAD, TURN RIGHT INTO SHEPSTONE ROAD, TURN RIGHT INTO CROMPTON STREET, TURN RIGHT INTO LAUGHT ROAD, TURN LEFT INTO GLENUGIE ROAD, TURN RIGHT INTO OLD MAIN ROAD, RICHMOND ROAD, TURN RIGHT INTO ALEXANDER ROAD, TURN LEFT INTO MALCOM ROAD, TURN RIGHT INTO CIRCUIT ROAD, TURN RIGHT INTO CLARK ROAD, TURN LEFT UNTO ALEXANDER ROAD TO A DESIGNATED TAXI STOP, AND RETURN ALONG THE SAME ROUTE TO KK TAXI RANK.</p>



transport

Department:
Transport
Province of KwaZulu-Natal

GAZETTE

LGKZNG05-2021-MAY

REGION: ALL

1) Application Number: APP0129470	2) Gazette Number: LGKZNG05-2021-MAY
3) Applicant: BA KUBEKA ID NO. 6402090256084 Association: OSIZWENI UTRECHT B.TAXI ASSOCIATION	4) Applicant Address: PO BOX 51244 OSIZWENI 2952
5) Existing Licence Holder: MR KUBHEKA ID NO. 5503105636086	6) Existing Licence Holder Address: P O BOX 51244 OSIZWENI NEWCASTLE
7) Type of application: DECEASED TRANSFER AND NEW OPERATING LICENCE	2952 8) Operating Licence Number: LGKZN0103000354
9) Vehicle Type: MINIBUS	10) 1 X 15 (SEATED) + 0 (STANDING)
11) Region: AMAJUBA	
12.1	2100F521005B10047394 - NEWCASTLE TO NONGOMA FROM NEWCASTLE TAXI RANK, LEFT KIRKLAND, RIGHT ALLEN STREET, LEFT N11, RIGHT MR483, RIGHT R34 LEFT R33 ONTO R69 RIGHT INTO R618 TO NONGOMA TAXI RANK AND RETURN.
12.2	2100F52100NE10047395 - NEWCASTLE TO EMPANGENI FROM NEWCASTLE TAXI RANK TURN LEFT INTO KIRKLAND STREET, TURN RIGHT INTO ALLEN STREET, TURN LEFT INTO N11, TURN RIGHT INTO MR483, TURN RIGHT INTO R34, INTO THE TAXI RANK IN EMPANGENI AND RETURN.
12.3	2100F52100GN10047396 - NEWCASTLE TO NQUTHU FROM NEWCASTLE TAXI RANK LEFT KIRKLAND RIGHT ALLEN STREET LEFT N11 RIGHT MR483 RIGHT R34 ONTO NKANDE ROAD TO NQUTHU TAXI RANK AND RETURN.
12.4	2100F52100M110047397 - NEWCASTLE TO DUMBE FROM NEWCASTLE TAXI RANK, LEFT KIRKLAND RIGHT ALLEN LEFT N11 LEFT MR483 RIGHT R34 LEFT R33 RIGHT DUMBE TAXI RANK IN PAULPIETERSBURG AND RETURN.
12.5	2100F521004R10047398 - NEWCASTLE TO VRYHEID FROM NEWCASTLE TAXI RANK, LEFT INTO KIRKLAND RIGHT ALLEN STREET LEFT MR483 RIGHT R34 LEFT R33 LEFT TO R33 VRYHEID TAXI RANK AND RETURN.
12.6	2100F52100H310047399 - NEWCASTLE TO DURBAN FROM NEWCASTLE TAXI RANK, LEFT KIRKLAND, RIGHT ALLEN STREET, RIGHT N11, LEFT N3, LEFT INTO ALICE STREET LEFT INTO ALBERT STREET RIGHT TO UMGENI ROAD DURBAN TAXI RANK AND RETURN.
12.7	2202BQ2207BP10189241 - NEWCASTLE TO DUNDEE FROM NEWCASTLE TAXI RANK, LEFT KIRKLAND, RIGHT ALLEN STREET, RIGHT N11, LEFT R621 LEFT R68 TO DUNDEE TAXI RANK AND RETURN.
12.8	2100F521003Q10047401 - NEWCASTLE TO DUNDEE FROM NEWCASTLE TAXI RANK, LEFT KIRKLAND RIGHT ALLEN STREET RIGHT N11 LEFT R621 LEFT R68 TO DUNDEE TAXI RANK AND RETURN.
12.9	2100F521003Q10047402 - UTRECHT TO NEWCASTLE FROM UTRECHT TAXI RANK INTO R34, INTO MR483, INTO N11, INTO ALLEN STREET, RIGHT INTO VOORTREKKER STREET TO TERMINAS STREET TAXI RANK IN NEWCASTLE.
12.10	2202BS2100F600047408 - OSIZWENI TAXI RANK TO UTRECHT TAXI RANK FROM OSIZWENI TAXI RANK, RIGHT INTO MR483, LEFT R34, RIGHT TO UTRECHT TAXI RANK AND RETURN.
12.11	2202BS2100F500047413 - OSIZWENI POST OFFICE TO NEWCASTLE (TERMINUS STREET TAXI RANK) FROM OSIZWENI POST OFFICE ALONG OSIZ3 STREET, TURN LEFT INTO OB77 STREET, TURN RIGHT INTO OB2 STREET, TURN LEFT INTO OSIZ1 STREET, TURN LEFT INTO OSIZ1 STREET, TURN LEFT INTO MR483, LEFT INTO N11, TURN RIGHT INTO ALLEN STREET, LEFT INTO KIRKLAND STREET, RIGHT INTO VOORTREKKER STREET TO TERMINUS STREET TAXI RANK NEWCASTLE AND RETURN.
12.12	2202BS2100F600047418 - OSIZWENI TOP RANK P209 TO KWA-MDAKANE TAXI RANK FROM OSIZWENI TOP RANK P209 ROAD TO KWA-MDAKANE TAXI RANK AND RETURN.
12.13	2100F57100LX10047419 - OSIZWENI TO MADADENI FROM OSIZWENI TOWNSHIP ALL UNITS TO MADADENI TOWNSHIP ALL SECTIONS AND RETURN.
12.14	2100F62100F500047424 - MAKHANYA TAXI RANK OA75 TO NEWCASTLE (TERMINUS STREET) FROM MAKHANYA TAXI RANK IN OSIZWENI ALONG OA75, TURN RIGHT INTO OSIZ3 STREET, TURN LEFT OSIZ1, TURN LEFT INTO MR483, TURN RIGHT INTO ALBERT WESSELS STREET, TURN RIGHT INTO HARDWICK STREET, LEFT INTO HARDING STREET, RIGHT INTO ALLEN STREET, LEFT INTO KIRKLAND STREET, RIGHT INTO VOORTREKKER STREET TO TERMINUS STREET TAXI RANK NEWCASTLE AND RETURN.
12.15	2100F62100F500047452 - MAKHANYA TAXI RANK TO NEWCASTLE (TERMINUS STREET TAXI RANK) FROM MAKHANYA TAXI RANK IN OSIZWENI ALONG OA75 STREET, TURN RIGHT INTO OA23 STREET, TURN RIGHT INTO OA1 STREET, TURN LEFT OSIZ3 STREET, TURN RIGHT INTO OB77 STREET, TURN RIGHT INTO OB2 STREET, TURN LEFT INTO OSIZ1 STREET, TURN LEFT INTO MR483, TURN RIGHT INTO ALBERT WESSELS STREET, TURN RIGHT INTO HARDWICK STREET, TURN LEFT INTO HARDING STREET, RIGHT INTO ALLEN STREET, LEFT INTO KIRKLAND STREET, RIGHT INTO VOORTREKKER STREET TO TERMINUS STREET TAXI RANK NEWCASTLE AND RETURN.
12.16	2100F521004P10047400 - NEWCASTLE TO PIETERMARITZBURG FROM NEWCASTLE TAXI RANK, LEFT KIRKLAND, RIGHT ALLEN STREET, RIGHT N11, LEFT INTO N3 RIGHT INTO CHURCH STREET TO PIETERMARITZBURG TAXI RANK AND RETURN.



transport

Department:
Transport
Province of KwaZulu-Natal

GAZETTE

LGKZNG05-2021-MAY

REGION: ALL

1) Application Number: APP0129474	2) Gazette Number: LGKZNG05-2021-MAY
3) Applicant: BA KUBEKA ID NO. 6402090256084 Association: OSIZWENI UTRECHT B.TAXI ASSOCIATION	4) Applicant Address: PO BOX 51244 OSIZWENI 2952
5) Existing Licence Holder: MR KUBHEKA ID NO. 5503105636086	6) Existing Licence Holder Address: P O BOX 51244 OSIZWENI NEWCASTLE 2952
7) Type of application: DECEASED TRANSFER AND NEW OPERATING LICENCE	8) Operating Licence Number: LGKZN0103000353
9) Vehicle Type: MINIBUS	10) 1 X 15 (SEATED) + 0 (STANDING)
11) Region: AMAJUBA	
12.1	2100F521005B10047394 - NEWCASTLE TO NONGOMA FROM NEWCASTLE TAXI RANK, LEFT KIRKLAND, RIGHT ALLEN STREET, LEFT N11, RIGHT MR483, RIGHT R34 LEFT R33 ONTO R69 RIGHT INTO R618 TO NONGOMA TAXI RANK AND RETURN.
12.2	2100F521004R10047398 - NEWCASTLE TO VRYHEID FROM NEWCASTLE TAXI RANK, LEFT INTO KIRKLAND RIGHT ALLEN STREET LEFT MR483 RIGHT R34 LEFT R33 LEFT TO R33 VRYHEID TAXI RANK AND RETURN.
12.3	2202BQ2207BP10189241 - NEWCASTLE TO DUNDEE FROM NEWCASTLE TAXI RANK, LEFT KIRKLAND, RIGHT ALLEN STREET, RIGHT N11, LEFT R621 LEFT R68 TO DUNDEE TAXI RANK AND RETURN
12.4	2100F521003Q10047401 - NEWCASTLE TO DUNDEE FROM NEWCASTLE TAXI RANK, LEFT KIRKLAND RIGHT ALLEN STREET RIGHT N11 LEFT R621 LEFT R68 TO DUNDEE TAXI RANK AND RETURN.
12.5	2100F521003Q10047402 - UTRECHT TO NEWCASTLE FROM UTRECHT TAXI RANK INTO R34, INTO MR483, INTO N11, INTO ALLEN STREET, RIGHT INTO VOORTREKKER STREET TO TERMINAS STREET TAXI RANK IN NEWCASTLE.
12.6	2202BS2100F600047408 - OSIZWENI TAXI RANK TO UTRECHT TAXI RANK FROM OSIZWENI TAXI RANK, RIGHT INTO MR483, LEFT R34, RIGHT TO UTRECHT TAXI RANK AND RETURN.
12.7	2100F62100F500047411 - MEMEZANI STORE TO NEWCASTLE (TERMINUS STREET TAXI RANK) FROM MEMEZANI STORE, JOHNSTONE FARM, TURN RIGHT INTO MR483, TURN RIGHT INTO ALBERT WESSELS STREET, RIGHT INTO HARDWICK STREET, LEFT INTO HARDING STREET, RIGHT INTO ALLEN STREET, LEFT INTO KIRKLAND STREET, RIGHT INTO VOORTREKKER STREET, RIGHT INTO TERMINUS STREET TAXI RANK NEWCASTLE AND RETURN.
12.8	2202BS2100F600047418 - OSIZWENI TOP RANK P209 TO KWA-MDAKANE TAXI RANK FROM OSIZWENI TOP RANK P209 ROAD TO KWA-MDAKANE TAXI RANK AND RETURN.
12.9	2100F57100LX10047419 - OSIZWENI TO MADADENI FROM OSIZWENI TOWNSHIP ALL UNITS TO MADADENI TOWNSHIP ALL SECTIONS AND RETURN.
12.10	2100F521004P10047400 - NEWCASTLE TO PIETERMARITZBURG FROM NEWCASTLE TAXI RANK, LEFT KIRKLAND, RIGHT ALLEN STREET, RIGHT N11, LEFT INTO N3 RIGHT INTO CHURCH STREET TO PIETERMARITZBURG TAXI RANK AND RETURN.
12.11	K2NPR32000882OL98665 - OSIZWENI TO NEWCASTLE MALL. FROM OSIZWENI TAXI RANK PICK UP PASSENGERS AT OBI STREET, LEFT TO P483, PICK UP PASSENGERS REACH THE PLACE CALLED NINE MILES, PICK UP PASSENGERS, PASS MADADENI INTERSECTION, LEFT TO N11, PICK AND DROP UP PASSENGERS, RIGHT TO ALLEN STREET, LEFT TO NEWCASTLE MALL AND RETURN ON THE SAME ROUTE.



transport

Department:
Transport
Province of KwaZulu-Natal

GAZETTE

LGKZNG05-2021-MAY

REGION: ALL

1) Application Number: APP0129480	2) Gazette Number: LGKZNG05-2021-MAY
3) Applicant: L BHENGU ID NO. 8101075895084 Association: AMANZIMTOTI TAXI OWNERS ASSOCIATION	4) Applicant Address: 142 BHEKULWANDLE AMANZIMTOTI DURBAN 4125
5) Existing Licence Holder: ND BHENGU ID NO. 4612100492089	6) Existing Licence Holder Address: P O BOX 514 AMANZIMTOTI AMANZIMTOTI KWA-ZULU NATAL 4125
7) Type of application: DECEASED TRANSFER AND NEW OPERATING LICENCE	8) Operating Licence Number: LGKZN1103000290
9) Vehicle Type: MINIBUS TAXI	10) 1 X 9-16 (SEATED) + 0 (STANDING)
11) Region: NINGIZMU 1	
12.1	2206QO2206QO00054588 - AMANZIMTOTI TO KWHLONGWA FROM AMANZIMTOTI TAXI RANK, INTO FYNN ROAD PASS UMDONI STORE, INTO NZAMA ROAD, PASS MTHIYANE, INTO M37 AND PROCEED TO KWHLONGWA TAXI RANK AND RETURN.



transport

Department:
Transport
Province of KwaZulu-Natal

GAZETTE

LGKZNG05-2021-MAY

REGION: ALL

1)	Application Number: APP0129485	2)	Gazette Number: LGKZNG05-2021-MAY
3)	Applicant: SJ NXELE ID NO. 7310070540089 Association: ZWARTKOP TAXI ASSOCIATION	4)	Applicant Address: P O BOX 21798 MAYORS WALK PIETERMARITZBURG 3201
5)	Existing Licence Holder: ZE NXELE ID NO. 5303085221086	6)	Existing Licence Holder Address: P O BOX 27198 MAYORS WALK PIETERMARITZBURG KWA-ZULU NATAL 3201
7)	Type of application: RENEWAL AND DECEASED TRANSFER	8)	Operating Licence Number: LGKZN0403000567
9)	Vehicle Type: MINIBUS	10)	1 X 15 (SEATED) + 0 (STANDING)
11)	Region: UMGUNGUNDLOVU		
12.1	2202GM238N1W00051170 - ZWARTKOP TAXI ASSOCIATION. 1.1 FROM GUBESHE TO RETIEF STREET TERMINAL. INBOUND: FROM GUBESHE TERMINUS INTO AND ALONG P399 INTO ZM109, INTO MR139, INTO SWEETWATERS ROAD, INTO SWARTKOP ROAD, INTO MAYORS WALK (M80), INTO AND ALONG BERG STREET TO THE RANK AT THE CORNER OF RETIEF AND BERG STREET. 1.2 FROM RETIEF STREET TERMINAL TO GUBESHE OUTBOUND: FROM RETIEF STREET TERMINAL INTO BERG STREET, LEFT INTO EAST STREET, LEFT INTO BOOM STREET, RIGHT INTO RETIEF STREET, LEFT INTO VICTORIA ROAD WHICH BECOMES WINSTON ROAD AND RIGHT INTO MAYORS WALK WHICH BECOMES SWARTKOP ROAD AND INTO SWEETWATERS ROAD (M80), INTO M139, INTO ZM109, INTO P399 AND PROCEED TO GUBESHE TERMINUS.		
12.2	22068T22068T00051191 - HILTON COLLEGE TO PIETERMARITZBURG FROM HILTON COLLEGE INTO MR139, INTO HILTON (QUARRY SHOPPING CENTRE), RETURN TO N3 INTERSECTION AND RIGHT INTO N3, INTO DUNCAN MCKENZIE, AND INTO HYSLOP ROAD, INTO COMMERCIAL ROAD AND LEFT INTO LONGMARKET STREET AND LEFT INTO FREEDOM SQUARE(NEW TAXI RANK). FROM CITY TERMINAL (FREEDOM SQUARE), RIGHT INTO CHURCH STREET, LEFT INTO BOSHOF STREET, INTO CHATTERTON ROAD, INTO THE N3, INTO HILTON (QUARRY SHOPPING CENTRE), RETURN TO HILTON AND PROCEED TO HILTON COLLEGE; AS PER THE FORWARD ROUTE IN REVERSE; FROM CITY TERMINAL (FREEDOM SQUARE), RIGHT INTO CHURCH STREET, AND LEFT INTO N3, INTO HILTON (QUARRY SHOPPING CENTRE), RETURN TO HILTON AND PROCEED TO HILTON COLLEGE AS PER THE FORWARD ROUTE IN REVERSE.		
12.3	22068822068T00051192 - ZAYEKA TO PIETERMARITZBURG FROM ZAYEKA-BHEKIZIZWE SCHOOL (D1132), INTO AND ALONG P399 INTO ZM109, INTO MR139, INTO SWEETWATERS ROAD, INTO SWARTKOP ROAD, INTO MAYORS WALK (M80), INTO AND ALONG BERG STREET TO THE RANK AT THE CORNER OF RETIEF AND BERG STREET FROM RETIEF STREET TERMINAL INTO BERG STREET, LEFT INTO EAST STREET, LEFT INTO BOOM STREET, RIGHT INTO RETIEF STREET, LEFT INTO VICTORIA ROAD WHICH BECOMES WINSTON ROAD AND RIGHT INTO MAYORS WALK WHICH BECOMES SWARTKOP ROAD AND INTO SWEETWATERS ROAD (M80), INTO M139, INTO ZM109, INTO P399 AND PROCEED TO ZAYEKA- BHEKIZIZWE SCHOOL (D1132).		



transport

Department:
Transport
Province of KwaZulu-Natal

GAZETTE

LGKZNG05-2021-MAY

REGION: ALL

1) Application Number: APP0129490	2) Gazette Number: LGKZNG05-2021-MAY
3) Applicant: KO MKHIZE ID NO. 7003295471087 Association: NOT AVAILABLE	4) Applicant Address: P O BOX 212 HIGHFLATS KWAZULUN NATAL 3306
5) Existing Licence Holder: NOT APPLICABLE ID NO. NOT APPLICABLE	6) Existing Licence Holder Address: NOT APPLICABLE
7) Type of application: NEW OPERATING LICENCE	8) Operating Licence Number: NOTAVAILABLE
9) Vehicle Type: MINIBUS	10) 1 X 15 (SEATED) + 0 (STANDING)
11) Region: SISONKE	
12.1	<p>KZPRERC2733330 - BHOBHOBHO DGSG ROAD IN HIGHFLATS UNDER UBUHEBEZWE MUNICIPALITY.</p> <p>SCHOLARS AND THEIR PERSONNAL EFFECTS.</p> <p>PICK UP POINT IS FROM THE BEGINNING OF D959 ROAD IN BHOBHOBHO, FROM 6:00AM TO 6:30AM THE FIRST STOP FOR PICK UP IS KWACELE STOP, THE SECOND STOP IS KWANTSELE STOP, THE THIRD STOP IS KWANSIMUNKULU STOP, THE FOURTH AND LAST IS NGCOBO BUS STOP, ROUTE IS ON THE D959 ROAD TO ST MICHAELS PRIMARY SCHOOL WHICH IS THE DROP OFF POINT IN THE MORNING, PICK UP POINT IN THE AFTERNOONS IS ST, MICHAEL'S MISSION AS IS FROM 13:30PM TO 15:30 TO THE CHILDREN'S DESTINATIONS, DISTANCE BETWEEN THE STARTING POINT AND THE DROP OFF POINT IS T15KMS.</p>



transport

Department:
Transport
Province of KwaZulu-Natal

GAZETTE

LGKZNG05-2021-MAY

REGION: ALL

1) Application Number: APP0129503	2) Gazette Number: LGKZNG05-2021-MAY
3) Applicant: HB MLOTSHWA ID NO. 5511220606082 Association: NOT AVAILABLE	4) Applicant Address: PO BOX 50261 ULUNDI 3838
5) Existing Licence Holder: HJ MLOTSHWA ID NO. 5511125736083	6) Existing Licence Holder Address: PO BOX 50261 ULUNDI 3838
7) Type of application: DECEASED TRANSFER	8) Operating Licence Number: LGKZN0804000061
9) Vehicle Type: MOTORCAR	10) 1 X 6 (SEATED) + 0 (STANDING)
11) Region: ZULULAND	
12.1	KZPRERC2702705 - CHARTER SERVICE FROM ULUNDI PLAZA TO PLACES WITH A RADIUS OF 50 KILOMETRES THEREFORM AND RETURN.



transport

Department:
Transport
Province of KwaZulu-Natal

GAZETTE

LGKZNG05-2021-MAY

REGION: ALL

1)	Application Number: APP0129536	2)	Gazette Number: LGKZNG05-2021-MAY
3)	Applicant: SM WANDA ID NO. 6705095460083 Association: FOLWENI TAXI ASSOCIATION	4)	Applicant Address: C 1407 FOLWENI ISIPINGO 4110
5)	Existing Licence Holder: VA KANYILE ID NO. 4708215590088	6)	Existing Licence Holder Address: P.O. BOX10008 FOLWENI DURBAN 4110
7)	Type of application: NORMAL TRANSFER	8)	Operating Licence Number: LGKZN1103000926
9)	Vehicle Type: MINIBUS	10)	1 X 15 (SEATED) + 0 (STANDING)
11)	Region: NINGIZMU 1		
12.1	2206PT2209WC00051018 - FOLWENI TO ISIPINGO FROM ISIPINGO RANK ON JADWAT STREET, RIGHT OLD MAIN ROAD, TURN RIGHT TO M35, PROCEED TOWARDS MALUKAZI TOWNSHIP. AFTER PASSING MBHOKODWENI BRIDGE, DROPPING AND PICKING OF PASSENGERS GOING TO FOLWENI, PASSING EMATSHENI AMHLOPHE, NSIMBINI, POLICE STATION, NCONKA RESERVE, DODOZA RESERVE, FOLWENI GARAGE, FOLWENI POLICE STATION, TURN LEFT NDABEZITHA ROAD, INTO FOLWENI TAXI RANK AND RETURN BACK ON THE SAME ROUTE.		
12.2	2206PT2202JB00051019 - 2. FOLWENI TO JACOBS. FROM FOLWENI TAXI RANK ON NDABEZITHA ROAD, PROCEED ALONG NDABEZITHA ROAD, TURN RIGHT M35, TURN LEFT TO OLD MAIN ROAD, INTO JEFFELS ROAD, INTO WILCOX ROAD, PASS TRADE CENTRE, TURN RIGHT TO PROSPECTON ROAD, TURN LEFT INTO N2, PASS DURBAN INTERNATIONAL AIRPORT, LEFT INTO INKOSI ALBERT LUTHULI HIGHWAY, TURN OFF MEREWENT, RIGHT DURANTA ROAD, TURN LEFT LANSDOWNE ROAD, RIGHT LERWICK ROAD, LEFT CHAMBERLAIN ROAD, LEFT BLUFF ROAD, TURN RIGHT BLAFOUR ROAD, PROCEED STRAIGHT THEN TURN LEFT INTO TEAKWOOD ROAD, INTO JACOBS ROAD, TURN AROUND AT THE M4 INTERCHANGE, BACK ALONG BALFOUR ROAD, RIGHT INTO QUALITY STREET, LEFT M4 / INKOSI ALBERT LUTHULI HIGHWAY, LEFT N2, RIGHT PROSPECTON ROAD, LEFT OLD MAIN ROAD, RIGHT TO JADWAT STREET, INTO ISIPINGO TAXI RANK.		
12.3	2206PT2206MF00051020 - 3. FOLWENI TO PROSPECTON. FROM AN APPROVED TAXI RANK IN FOLWENI, PROCEED ALONG NDABEZITHA ROAD, TURN RIGHT M35, PROCEED ALONG M35, LEFT INTO OLD MAIN ROAD, TURN RIGHT JEFFELS ROAD, INTO JOYNER ROAD, PASS TOYOTA COMPANY, TURN LEFT TO THE AVENUE EAST, TURN RIGHT PROSPECTON ROAD, LEFT OLD MAIN ROAD, RIGHT JADWAT STREET, TO AN APPROVED RANK AT ISIPINGO.		
12.4	2206PT2209WC00051021 - 4. FOLWENI TO WINKELSPRUIT. FROM FOLWENI TAXI RANK, PROCEED ALONG NDABEZITHA ROAD, RIGHT TO M35, LEFT OLD MAIN ROAD, TURN RIGHT JEFFELS ROAD, INTO JOYNER ROAD, TURN RIGHT INTO KINGSWAY, OVER MBHOKODWENI BRIDGE, PASS ATHLONE PARK, KINGSWAY HOSPITAL, PROCEED ALONG R102, PASS AMANZIMTOTI, WARNER BEACH, DOONSIDE, TURN AROUND AT THE WINKELSPRUIT TESTING CENTRE, ALONG R102, BECOMING KINGSWAY, INTO PROSPECTON ROAD, LEFT OLD MAIN ROAD, RIGHT JADWAT STREET INTO RANK.		
12.5	2206PT2209WC00051022 - 5. GOLOKODO RESERVE TO ISIPINGO FROM ISIPINGO TAXI RANK ON JADWAT STREET, TURN RIGHT OLD MAIN ROAD, TURN RIGHT M35, PASSING MALUKAZI TOWNSHIP, PROCEED ALONG M35, PASSING AMATSHENI AMHLOPHE RESERVE, NCONKA RESERVE, NSIMBINI POLICE STATION, TURN LEFT GOLOKODO HIGHWAY, PASS GOLOKODO SCHOOL, TURN LEFT INTO ENHLE HIGH SCHOOL, TURN AROUND AT ANGLICAN CHURCH, RETURN TO ISIPINGO RANK ON THE SAME ROUTE.		
12.6	2206PT21004R00051023 - FOLWENI TO DURBAN STARTING POINT ON D994, PASSING DEPARTMENT OF AGRICULTURE, NJAPHA STORE, ZAMAKAHLE STORE, CHARLES SABLEO HIGH SCHOOL, NATHANIEL HP SCHOOL, TURN RIGHT R603, LEFT M35, LEFT OLD MAIN ROAD, INTO JEFFELS ROAD, INTO WILCOX ROAD, PASS TRADE CENTRE, RIGHT R102/PROSPECTON ROAD, LEFT N2, LEFT INTO M4, LEFT MOORE ROAD, RIGHT WARWICK AVENUE, INTO UNIVERSITY AVENUE AND PROCEED TO THE UNIVERSITY CAR PARK RANK. RETURN TRIP. FROM UNIVERSITY AVENUE, TURN RIGHT LANCERS ROAD, LEFT WILLS ROAD, LEFT SYRINGA ROAD, LEFT BEREA ROAD, INTO WEST STREET, RIGHT PARK STREET, INTO M4 / INKOSI ALBERT LUTHULI HIGHWAY, LEFT N2, PASS DURBAN INTERNATIONAL AIRPORT, TURN RIGHT PROSPECTON ROAD, LEFT WILCOX ROAD, INTO JEFFELS ROAD, RIGHT M35, PASSING MALUKAZI TOWNSHIP, AFTER MBHOKODWENI BRIDGE, PICK AND DROP OFF PASSENGERS, LEFT NDABEZITHA ROAD AND RANK AT FOLWENI TAXI RANK.		



transport

Department:
Transport
Province of KwaZulu-Natal

GAZETTE

LGKZNG05-2021-MAY

REGION: ALL

1) Application Number: APP0129540	2) Gazette Number: LGKZNG05-2021-MAY
3) Applicant: SG LUSHABA ID NO. 7509200342080 Association: KLIPRIVER TAXI ASSOCIATION	4) Applicant Address: PO BOX 1960 LADYSMITH 3370
5) Existing Licence Holder: SC LUSHABA ID NO. 7210015358086	6) Existing Licence Holder Address: PO BOX 1960 LADYSMITH KWAZULU-NATAL 3370
7) Type of application: RENEWAL AND DECEASED TRANSFER AND COV	8) Operating Licence Number: LGKZN0303000373
9) Vehicle Type: MINIBUS	10) 1 X 15 (SEATED) + 0 (STANDING)
11) Region: UTHUKELA	
12.1	<p>2202DJ2100BF00051124 - HOBSLAND TO LADYSMITH / LYELL STREET TAXI RANK.</p> <p>INBOUND.</p> <p>FROM APPROVED TAXI RANK D 343 ROAD, ALONG D343 ROAD, LOAD AND OFF LOAD PASSENGERS, ALONG D343 ROAD, EMHLANGANYELWA, TURN OFF, LOAD AND OFF LOAD D343 ROAD NGOJE, TURN OFF, LOAD AND OFF LOAD ALONG D343 ROAD KWA-MANZINI TURN OFF, LOAD AND OFF LOAD ALONG D343 ROAD INTO HYDEPARK ROAD, OFF LOAD ONLY, ALONG HYDE PARK INTO DIAMOND ROAD, ALONG DIAMOND ROADS, OFF LOAD ONLY, ALONG DIAMOND ROAD, TURN LEFT INTO EGERTON ROAD ALONG, TURN RIGHT INTO MURCHISON STREET, TURN LEFT INTO ALEXANDER STREET, ALONG ALEXANDRA STREET TURN RIGHT INTO LYELL STREET AND TURN LEFT INTO APPROVED TAXI RANK IN OK.</p> <p>OUTBOUND.</p> <p>FROM LYELL STREET TAXI RANK OPPOSITE OK TURN RIGHT INTO LYELL STREET, ALONG LYELL STREET, INTO CRAWSHAW ROAD, TURN LEFT INTO ALBERT STREET, TURN RIGHT INTO MURCHISON STREET, TURN LEFT INTO EGERTON ROAD, TURN RIGHT INTO DIAMOND ROAD, INTO HYDE PARK ROAD, INTO D343 ROAD, KWA-MANZINI TURN OFF, LOAD AND OFFLOAD ALONG D343 ROAD, TURN OFF NGOJE, LOAD AND OFFLOAD D343, TURN OFF EMHLANGANYELWA SCHOOL, LOAD AND OFF LOAD D343 ROAD INTO APPROVED TAXI RANK AT HOBSLAND.</p>



transport

Department:
Transport
Province of KwaZulu-Natal

GAZETTE

LGKZNG05-2021-MAY

REGION: ALL

1)	Application Number: APP0129547	2)	Gazette Number: LGKZNG05-2021-MAY
3)	Applicant: SG LUSHABA ID NO. 7509200342080 Association: KLIPRIVER TAXI ASSOCIATION	4)	Applicant Address: PO BOX 1960 LADYSMITH 3370
5)	Existing Licence Holder: SC LUSHABA ID NO. 7210015358086	6)	Existing Licence Holder Address: PO BOX 1960 LADYSMITH KWAZULU-NATAL 3370
7)	Type of application: RENEWAL AND DECEASED TRANSFER AND COV	8)	Operating Licence Number: LGKZN0303000697
9)	Vehicle Type: MINIBUS	10)	1 X 13 (SEATED) + 0 (STANDING)
11)	Region: UTHUKELA		
12.1	2202DH2202DH00051140 - FROM KLIPRIVER TAXI RANK TO POINTS WITHIN THE PROVINCE OF KWAZULU-NATAL ONLY. NO PICKING UP OR SETTING DOWN OF PASSENGERS EN ROUTE.		
12.2	2202DH2100BF00051129 - UMBULWANE TO LADYSMITH / LYELL STREET TAXI RANK INBOUND FROM TSAKANE TAXI RANK COMMUNITY HALL, TURN RIGHT INTO TSAKANE ROAD TURN RIGHT INTO MADIBA ROAD INTO CEMETRY ROAD, TURN LEFT INTO ILLING ROAD, OFFLOAD AND LOAD AND TURN INTO ALFRED STREET, TURN LEFT INTO CRAWSHAW ROAD AND TURN INTO LYELL STREET TAXI RANK. ALTERNATIVELY, FROM ALFRED STREET TURN LEFT INTO MURCHISON STREET, TURN LEFT INTO KING STREET TURN INTO LYELL STREET TAXI RANK. OUTBOUND FROM TSAKANE TAXI RANK COMMUNITY HALL, TURN LEFT INTO TSAKANE ROAD, TURN LEFT INTO PIETERS, TURN LEFT INTO WESTERN GATE INDUSTRIAL AREA IN PIETERS, TURN LEFT INTO BLUE STREET, TURN RIGHT INTO PIETERS TAXI RANK. ALTERNATIVELY, FROM PIETERS ROAD TURN LEFT INTO P333 ROAD, TURN RIGHT INTO PIETERS INDUSTRIAL AREAS IN PIETERS, TURN LEFT INTO BLUE STREET, TURN LEFT INTO PIETERS TAXI RANK.		

CONTINUES ON PAGE 130 OF BOOK 2

Printed by and obtainable from the Government Printer, Bosman Street, Private Bag X85, Pretoria, 0001.
Contact Centre Tel: 012-748 6200. eMail: info.egazette@gpw.gov.za
Publications: Tel: (012) 748 6053, 748 6061, 748 6065



KWAZULU-NATAL PROVINCE
KWAZULU-NATAL PROVINSIE
ISIFUNDAZWE SA KWAZULU-NATALI

Provincial Gazette • Provinsiale Koerant • Igazethi Yesifundazwe

(Registered at the post office as a newspaper) • (As 'n nuusblad by die poskantoor geregistreer)
(Irejistiwee njengephephandaba eposihhovisi)

Vol: 15

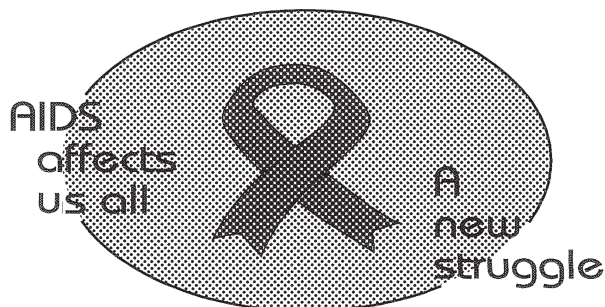
PIETERMARITZBURG

10 JUNE 2021
10 JUNIE 2021

No: 2293

PART 2 OF 2

We all have the power to prevent AIDS



**AIDS
HELPLINE**

0800 012 322

DEPARTMENT OF HEALTH

Prevention is the cure

N.B. The Government Printing Works will not be held responsible for the quality of "Hard Copies" or "Electronic Files" submitted for publication purposes

ISSN 1994-4551



9 771994 455008

0 2 2 9 3





transport

Department:
Transport
Province of KwaZulu-Natal

GAZETTE

LGKZNG05-2021-MAY

REGION: ALL

1)	Application Number: APP0129549	2)	Gazette Number: LGKZNG05-2021-MAY
3)	Applicant: MJ MTHEMBU ID NO. 5508205530089 Association: CATOR-MANOR TAXI ASSOCIATION	4)	Applicant Address: 21 STREET WARD 29 CATO MANOR DURBAN 4091
5)	Existing Licence Holder: NOT APPLICABLE ID NO. NOT APPLICABLE	6)	Existing Licence Holder Address: NOT APPLICABLE
7)	Type of application: NEW OPERATING LICENCE	8)	Operating Licence Number: LGKZN1303000600
9)	Vehicle Type: MINIBUS	10)	1 X 15 (SEATED) + 0 (STANDING)
11)	Region: DURBAN CENTRAL		
12.1	<p>21004R21004R00047783 - DURBAN METRO TO DURBAN METRO</p> <p>INWARD JOURNEY FROM RANK NO.70 (DUNBAR ROAD) CATO MANOR TO DURBAN (CANONGATE SOUTH TAXI RANK)</p> <p>FROM RANK NO.70 ON DUNBAR ROAD, ALONG DUNBAR ROAD, RIGHT INTO WIGGINS ROAD, LEFT INTO BELLAIR ROAD, RIGHT INTO JAN SMUTS HIGHWAY, LEFT INTO BRICKFIELD ROAD, LEFT INTO RANGLES ROAD, LEFT INTO AN ON-RAMP TO THE WESTERN FREEWAY, (N3), EASTBOUND, (N3), ALONG THE N3, LEFT INTO AN OFF-RAMP TO BEREA ROAD NORTH, ALONG BEREA ROAD NORTH, INTO OLD DUTCH ROAD, RIGHT INTO MARKET ROAD, RIGHT INTO LEOPOLD STREET, INTO CANONGATE ROAD AND PROCEED TO THE END POINT AT CANONGATE SOUTH TAXI RANK.</p> <p>RETURN JOURNEY FROM CANONGATE ROAD SOUTH TAXI RANK (DURBAN) TO STARTING POINT: RANK NO:70 (DUNBAR ROAD) CATO MANOR.</p> <p>INTO CANONGATE ROAD, INTO WESTERN FREEWAY (N3), WESTBOUND, LEFT INTO AN OFF-RAMP TO BRICKFIELD ROAD, LEFT INTO BRICKFIELD ROAD, RIGHT INTO JAN SMUTS HIGHWAY, LEFT INTO BELLAIR ROAD, RIGHT INTO WIGGINS ROAD, LEFT INTO DUNBAR ROAD, ALONG DUNBAR ROAD AND PROCEED TO RANK NO:70 ON DUNBAR ROAD.</p> <p>RETURN JOURNEY FROM VICTORIA STREET TAXI STOP TO STARTING POINT: RANK NO:70 (DUNBAR ROAD) CATO MANOR.</p> <p>FROM PICK UP POINT ON VICTORIA STREET, RIGHT INTO QUEEN STREET, RIGHT INTO RUSSEL STREET, LEFT INTO LEOPOLD STREET, INTO CANONGATE ROAD, INTO THE WESTERN FREEWAY (N3) WESTBOUND, LEFT INTO AN OFF-RAMP TO BRICKFIELD ROAD, LEFT INTO BRICKFIELD ROAD, RIGHT INTO JAN SMUTS HIGHWAY, LEFT INTO BELLAIR ROAD, RIGHT INTO WIGGINS ROAD, LEFT INTO DUNBAR ROAD, ALONG DUNBAR ROAD AND PROCEED TO RANK NO:70 ON DUNBAR ROAD.</p>		
12.2	<p>21004R21004R00047727 - CATO MANOR TO DURBAN</p> <p>ROUTE 2</p> <p>INWARD JOURNEY FROM RANK NO. 70 (DUNBAR ROAD) CATO MANOR TO DURBAN (VICTORIA STREET TAXI STOP)</p> <p>FROM RANK NO.70 ON DUNBAR ROAD, ALONG DUNBAR ROAD, RIGHT INTO WIGGINS ROAD, LEFT INTO BELLAIR ROAD, RIGHT INTO JAN SMUTS HIGHWAY, LEFT INTO BRICKFIELD ROAD, LEFT INTO RANGLES ROAD, LEFT INTO AN ONRAMP TO THE WESTERN FREEWAY (N3), EASTBOUND, ALONG THE N3, LEFT INTO AN OFF-RAMP T BEREA ROAD NORTH, RIGHT INTO BOTANIC GARDENS ROAD, LEFT INTO BEREA ROAD SOUTH, INTO BEREA ROAD, INTO WEST STREET LEFT INTO FIELD STREET LEFT INTO QUEENS STREET RIGHT INTO VICTORIA STREET TO THE END OF POINT ON VICTORIA STREET OPPOSITE SOLDIERS WAY BUS RANK.</p> <p>ALTERNATIVE - ROUTE FROM RANK NO.70 ON DUNBAR ROAD ALONG DUNBAR ROAD, LEFT INTO BOOTH ROAD INTO FRANCOIS ROAD, LEFT INTO UMBILO ROAD [RIGHT INTO BEREA ROAD INTO WEST STREET OR INTO GALE STREET, RIGHT INTO MOORE ROAD, LEFT INTO WARWICK AVENUE {ALONG WARWICK AVENUE, LEFT INTO CANONGATE ROAD AND PROCEED TO CANONGATE SOUTH TAXI RANK} OR {RIGHT INTO WEST STREET}] - LEFT INTO FIELD STREET, LEFT INTO QUEEN STREET, RIGHT INTO VICTORIA STREET TO THE END POINT ON VICTORIA STREET OPPOSITE SOLDIERS WAY BUS RANK.</p> <p>RESTRICTED FROM PICKING UP ALONG BEREA ROAD SOUTH AND WEST STREET</p>		



transport

Department:
Transport
Province of KwaZulu-Natal

GAZETTE

LGKZNG05-2021-MAY

REGION: ALL

12.3	<p>239GUT20018400047779 - PUTNEY PLACE (ENSIMBINI) TO DURBAN TAXI RANK</p> <p>ENSIMBINI (PUTNEY PLACE) TO DURBAN (VICTORIA STREET TAXI STOP).</p> <p>FROM THE STARTING POINT AT THE INTERSECTION OF NUBIAN AVENUE AND PUTNEY PLACE/STAFFORD CRESCENT, ALONG NUBIAN AVENUE, LEFT INTO BOROUGH ROAD, LEFT INTO DUNBAR ROAD, RIGHT INTO WIGGINS ROAD, LEFT INTO BELLAIR ROAD, RIGHT INTO JAN SMUTS HIGHWAY LEFT INTO BRICKFIELD ROAD, LEFT INTO RANGLES ROAD, LEFT INTO AN ON-RAMP TO THE WESTERN FREEWAY (N3) EASTBOUND, ALONG THE N3, LEFT INTO AN OFF-RAMP TO BEREA ROAD NORTH, RIGHT INTO BOTANIC GARDENS ROAD, LEFT INTO BEREA ROAD SOUTH, INTO BEREA ROAD INTO WEST STREET, LEFT INTO FIELD STREET, LEFT INTO QUEENS STREET, RIGHT INTO VICTORIA STREET TO THE END POINT OF VICTORIA STREET OPPOSITE SOLDIER'S WAY BUS RANK.</p> <p>ALTERNATIVE</p> <p>FROM THE STARTING POINT AT THE INTERSECTION OF NUBIAN AVENUE AND PUTNEY PLACE/STAFFORD CRESCENT, ALONG NUBIAN AVENUE, RIGHT INTO BOROUGH ROAD, RIGHT INTO DUNBAR ROAD, LEFT INTO BOOTH ROAD, INTO FRANCOIS ROAD, LEFT INTO UMBILO ROAD (RIGHT INTO BEREA ROAD INTO WEST STREET OR INTO GALE STREET, RIGHT INTO MOORE ROAD, LEFT INTO WARWICK AVENUE (ALONG WARWICK AVENUE, LEFT INTO CANONGATE ROAD AND PROCEED TO CANONGATE SOUTH TAXI RANK) OR RIGHT INTO WEST STREET) LEFT INTO FIELD STREET, LEFT INTO QUEEN STREET, RIGHT INTO VICTORIA STREET TO THE END POINT ON VICTORIA STREET OPPOSITE SOLDIER'S WAY BUS RANK. INWARD JOURNEY - FROM ENSIMBINI (PUTNEY PLACE) TO DURBAN (CANONGATE SOUTH TAXI RANK) FROM THE STARTING POINT AT THE INTERSECTION OF NUBIAN AVENUE AND PUTNEY PLACE/STAFFORD CRESCENT, ALONG NUBIAN AVENUE, LEFT INTO BOROUGH ROAD, LEFT INTO DUNBAR ROAD, RIGHT INTO WIGGINS ROAD, LEFT INTO AN ON-RAMP TO THE WESTERN FREEWAY (N3), EASTBOUND, ALONG THE N3, LEFT INTO AN OFF-RAMP TO BEREA ROAD NORTH, INTO OLD DUTCH ROAD, RIGHT INTO MARKET ROAD, RIGHT INTO LEOPOLD STREET, INTO CANONGATE ROAD AND PROCEED TO THE END POINT AT CANONGATE ROAD SOUTH TAXI RANK.</p> <p>RESTRICTED FROM PICKING UP ALONG BEREA ROAD SOUTH AND WEST STREET.</p> <p>RETURN</p> <p>FROM CANONGATE SOUTH TAXI RANK (DURBAN) TO: ENSIMBINI (PUTNEY PL.) INTO CANONGATE ROAD, INTO THE WESTERN FREEWAY, (N3), WESTBOUND LEFT INTO AN OFF-RAMP TO BRICKFIELD ROAD, LEFT INTO BRICKFIELD ROAD, RIGHT INTO JAN SMUTS HIGHWAY, LEFT INTO BELLAIR ROAD, RIGHT INTO WIGGINS ROAD, LEFT INTO DUNBAR ROAD, RIGHT INTO BOROUGH ROAD, RIGHT INTO NUBIAN AVENUE AND PROCEED TO THE END POINT AT THE INTERSECTION OF NUBIAN AVENUE AND PUTNEY PLACE AND STAFFORD CRESCENT.</p> <p>RETURN JOURNEY - FROM VICTORIA STREET TAXI STOP TO STARTING POINT: ENSIMB.</p>
12.4	<p>21004R21004R00047785 - CATO MANOR (DUNBAR ROAD) TO DURBAN (CANNON GATE SOUTH)</p> <p>FROM RANK NO. 70 DUNBAR ROAD, ALONG DUNBAR ROAD, CROSS OVER BOOTH ROAD, INTO RIDGE VIEW ROAD, LEFT INTO SUNDERLAND ROAD, LEFT INTO UMKUBAAN DRIVE, RETURN ALONG UMKUBAAN DRIVE, RIGHT INTO RIDGE VIEW ROAD, RIGHT INTO BOOTH ROAD, LEFT INTO BELLAIR ROAD, AND PROCEED ALONG BELLAIR ROAD TO THE RANK ON BELLAIR ROAD, AND PROCEED ALONG BELLAIR ROAD, RIGHT INTO JAN SMUTS HIGHWAY, LEFT INTO BRICKFIELD ROAD, LEFT INTO RANGLES ROAD, LEFT INTO AN ON-RAMP TO THE WESTERN FREEWAY (N3), EASTBOUND, ALONG THE N3, LEFT INTO AN OFF-RAMP TO BEREA ROAD NORTH INTO OLD DUTCH ROAD, RIGHT INTO MARKET STREET, RIGHT INTO LEOPOLD STREET, INTO CANONGATE SOUTH TAXI RANK.</p> <p>ALTERNATIVE</p> <p>RIGHT INTO BOTANIC GARDENS ROAD, LEFT INTO BEREA ROAD SOUTH, INTO BEREA ROAD, INTO WEST STREET, LEFT INTO FIELD STREET, LEFT INTO QUEEN STREET, RIGHT INTO VICTORIA STREET TO THE END POINT ON VICTORIA STREET OPPOSITE SOLDIER'S WAY BUS RANK AND RETURN AS PER 4.2 OR 4.4</p> <p>RETURN</p> <p>FROM VICTORIA STREET TAXI STOP TO STARTING POINT: RANK NO: 70 (DUNBAR ROAD) CATO MANORS.</p> <p>FROM PICK UP POINT ON VICTORIA STREET, RIGHT INTO QUEEN STREET, RIGHT INTO RUSSEL STREET, LEFT INTO LEOPOLD STREET, INTO CANONGATE ROAD INTO THE WESTERN FREEWAY (N3), WESTBOUND, LEFT INTO AN OFF-RAMP TO BRICKFIELD ROAD, LEFT INTO BRICKFIELD, RIGHT INTO JAN SMUTS HIGHWAY, LEFT INTO BELLAIR ROAD, RIGHT INTO WIGGINS ROAD, LEFT INTO DUNBAR ROAD, ALONG DUNBAR ROAD AND PROCEED TO RANK NO: 70 DUNBAR.</p> <p>INTO GALE STREET, RIGHT INTO MOORE ROAD, LEFT INTO WARWICK AVENUE, [ALONG WARWICK AVENUE, LEFT INTO CANONGATE ROAD AND PROCEED TO CANONGATE SOUTH TAXI RANK] AND RETURN AS PER 4.2</p> <p>FROM CANONGATE SOUTH TAXI RANK, INTO CANONGATE ROAD, INTO WESTERN FREEWAY N3, WESTBOUND, LEFT INTO CANONGATE ROAD, INTO AN OFF-RAMP TO BRICKFIELD ROAD, RIGHT INTO JAN SMUTS HIGHWAY, LEFT INTO BELLAIR ROAD PROCEED LEFT INTO BOOTH ROAD, LEFT INTO RIDGE VIEW ROAD, LEFT INTO SUNDERLAND ROAD, LEFT INTO UMKUBAAN DRIVE, RETURN ALONG UMKUBAAN DRIVE, RIGHT INTO RIDGE VIEW ROAD, ACROSS BOOTH ROAD INTO DUNBAR ROAD AND PROCEED TO RANK NO: 70 ON DUNBAR ROAD.</p>



transport

Department:
Transport
Province of KwaZulu-Natal

GAZETTE

LGKZNG05-2021-MAY

REGION: ALL

1)	Application Number: APP0129558	2)	Gazette Number: LGKZNG05-2021-MAY
3)	Applicant: SP MOTH ID NO. 9009161549086 Association: OSIZWENI UTRECHT B.TAXI ASSOCIATION	4)	Applicant Address: PO BOX 50670 OSIZWENI 2952
5)	Existing Licence Holder: ZA MOTH ID NO. 3901017851086	6)	Existing Licence Holder Address: P O BOX 50670 OSIZWENI 2952
7)	Type of application: NORMAL TRANSFER	8)	Operating Licence Number: LGKZN0103000298
9)	Vehicle Type: MINIBUS	10)	1 X 15 (SEATED) + 0 (STANDING)
11)	Region: AMAJUBA		
12.1	2100F521005B10047394 - NEWCASTLE TO NONGOMA FROM NEWCASTLE TAXI RANK, LEFT KIRKLAND, RIGHT ALLEN STREET, LEFT N11, RIGHT MR483, RIGHT R34 LEFT R33 ONTO R69 RIGHT INTO R618 TO NONGOMA TAXI RANK AND RETURN.		
12.2	2100F52100NE10047395 - NEWCASTLE TO EMPANGENI FROM NEWCASTLE TAXI RANK TURN LEFT INTO KIRKLAND STREET, TURN RIGHT INTO ALLEN STREET, TURN LEFT INTO N11, TURN RIGHT INTO MR483, TURN RIGHT INTO R34, INTO THE TAXI RANK IN EMPANGENI AND RETURN.		
12.3	2100F52100GN10047396 - NEWCASTLE TO NQUTHU FROM NEWCASTLE TAXI RANK LEFT KIRKLAND RIGHT ALLEN STREET LEFT N11 RIGHT MR483 RIGHT R34 ONTO NKANDE ROAD TO NQUTHU TAXI RANK AND RETURN.		
12.4	2100F52100M110047397 - NEWCASTLE TO DUMBE FROM NEWCASTLE TAXI RANK, LEFT KIRKLAND RIGHT ALLEN LEFT N11 LEFT MR483 RIGHT R34 LEFT R33 RIGHT DUMBE TAXI RANK IN PAULPIETERSBURG AND RETURN.		
12.5	2100F521004R10047398 - NEWCASTLE TO VRYHEID FROM NEWCASTLE TAXI RANK, LEFT INTO KIRKLAND RIGHT ALLEN STREET LEFT MR483 RIGHT R34 LEFT R33 LEFT TO R33 VRYHEID TAXI RANK AND RETURN.		
12.6	2100F52100H310047399 - NEWCASTLE TO DURBAN FROM NEWCASTLE TAXI RANK, LEFT KIRKLAND, RIGHT ALLEN STREET, RIGHT N11, LEFT N3, LEFT INTO ALICE STREET LEFT INTO ALBERT STREET RIGHT TO UMGENI ROAD DURBAN TAXI RANK AND RETURN.		
12.7	2202BQ2207BP10189241 - NEWCASTLE TO DUNDEE FROM NEWCASTLE TAXI RANK, LEFT KIRKLAND, RIGHT ALLEN STREET, RIGHT N11, LEFT R621 LEFT R68 TO DUNDEE TAXI RANK AND RETURN		
12.8	2100F521003Q10047401 - NEWCASTLE TO DUNDEE FROM NEWCASTLE TAXI RANK, LEFT KIRKLAND RIGHT ALLEN STREET RIGHT N11 LEFT R621 LEFT R68 TO DUNDEE TAXI RANK AND RETURN.		
12.9	2100F521003Q10047402 - UTRECHT TO NEWCASTLE FROM UTRECHT TAXI RANK INTO R34, INTO MR483, INTO N11, INTO ALLEN STREET, RIGHT INTO VOORTREKKER STREET TO TERMINAS STREET TAXI RANK IN NEWCASTLE.		
12.10	2202BS2100F600047408 - OSIZWENI TAXI RANK TO UTRECHT TAXI RANK FROM OSIZWENI TAXI RANK, RIGHT INTO MR483, LEFT R34, RIGHT TO UTRECHT TAXI RANK AND RETURN.		
12.11	2100F62100F500047411 - MEMEZANI STORE TO NEWCASTLE (TERMINUS STREET TAXI RANK) FROM MEMEZANI STORE, JOHNSTONE FARM, TURN RIGHT INTO MR483, TURN RIGHT INTO ALBERT WESSELS STREET, RIGHT INTO HARDWICK STREET, LEFT INTO HARDING STREET, RIGHT INTO ALLEN STREET, LEFT INTO KIRKLAND STREET, RIGHT INTO VOORTREKKER STREET, RIGHT INTO TERMINUS STREET TAXI RANK NEWCASTLE AND RETURN.		
12.12	2202BS2100F600047418 - OSIZWENI TOP RANK P209 TO KWA-MDAKANE TAXI RANK FROM OSIZWENI TOP RANK P209 ROAD TO KWA-MDAKANE TAXI RANK AND RETURN.		
12.13	2100F57100LX10047419 - OSIZWENI TO MADADENI FROM OSIZWENI TOWNSHIP ALL UNITS TO MADADENI TOWNSHIP ALL SECTIONS AND RETURN.		
12.14	2202BQ2206LS10189243 - NEWCASTLE TO DURBAN FROM NEWCASTLE TAXI RANK TURN LEFT INTO KIRKLAND THEN TURNS RIGHT INTO ALLEN STREET THEN TURNS RIGHT INTO N11 THEN TURNS LEFT INTO N3 THEN TURNS LEFT INTO ALICE STREET THEN TURNS LEFT INTO ALBERT STREET THEN TURNS RIGHT INTO UMGENI ROAD DURBAN TAXI RANK AND RETURN.		
12.15	2202BQ22076I10189247 - NEWCASTLE TO NONGOMA FROM NEWCASTLE TAXI RANK TURN LEFT INTO KIRKLAND THEN TURNS RIGHT INTO ALLEN STREET THEN TURNS LEFT INTO N11 THEN TURNS RIGHT INTO MR483 THEN TURNS RIGHT INTO R34 THEN TURNS LEFT INTO R33 THEN ONTO R69 THEN TURNS RIGHT INTO R618 TO NONGOMA TAXI RANK AND RETURN.		
12.16	2202BQ2207J810189248 - NEWCASTLE TO PAULPIETERSBURG FROM NEWCASTLE TAXI RANK TURN LEFT INTO KIRKLAND THEN TURNS RIGHT INTO ALLEN THEN TURNS LEFT INTO N11 THEN TURN LEFT INTO MR483 THEN TURN RIGHT INTO R34 THEN TURN LEFT INTO R33 THEN TURN RIGHT INTO DUMBE TAXI RANK IN PAUL PIETERSBURG AND RETURN.		
12.17	2202BQ2202BQ00189240 - UTRECHT TO NEWCASTLE FROM UTRECHT TAXI RANK INTO R34 THEN INTO MR483 THEN INTO N11 THEN INTO ALLEN STREET THEN RIGHT INTO VOORTREKKER STREET THEN TO TERMINAS STREET TAXI RANK IN NEWCASTLE.		



transport

Department:
Transport
Province of KwaZulu-Natal

GAZETTE

LGKZNG05-2021-MAY

REGION: ALL

12.18	2202BQ2207GY10189245 - NEWCASTLE TO NQUTHU FROM NEWCASTLE TAXI RANK TURN LEFT INTO KIRKLAND THEN TURNS RIGHT INTO ALLEN STREET THEN TURNS LEFT INTO N11 THEN TURNS RIGHT INTO MR483 THEN TURNS RIGHT INTO R34 ONTO NKANDE ROAD TO NQUTHU TAXI RANK AND RETURN.
12.19	2202BQ2207XJ10189246 - NEWCASTLE TO EMPANGENI FROM NEWCASTLE TAXI RANK, TURN LEFT INTO KIRKLAND STREET THEN TURN RIGHT INTO ALLEN STREET THEN TURN LEFT INTO N11 THEN TURN RIGHT INTO MR483 THEN TURN RIGHT INTO R34 THEN TO THE TAXI RANK IN EMPANGENI AND RETURN.
12.20	2100F521004P10047400 - NEWCASTLE TO PIETERMARITZBURG FROM NEWCASTLE TAXI RANK, LEFT KIRKLAND, RIGHT ALLEN STREET, RIGHT N11, LEFT INTO N3 RIGHT INTO CHURCH STREET TO PIETERMARITZBURG TAXI RANK AND RETURN.



transport

Department:
Transport
Province of KwaZulu-Natal

GAZETTE

LGKZNG05-2021-MAY

REGION: ALL

1) Application Number: APP0129581	2) Gazette Number: LGKZNG05-2021-MAY
3) Applicant: SS MTSHALI ID NO. 5505110760082 Association: VRYHEID TAXI ASSOCIATION	4) Applicant Address: 2142 BLOCK B EMONDLO KWAZULU-NATAL 3105
5) Existing Licence Holder: NOT APPLICABLE ID NO. NOT APPLICABLE	6) Existing Licence Holder Address: NOT APPLICABLE
7) Type of application: NEW OPERATING LICENCE	8) Operating Licence Number: LGKZN0803000364
9) Vehicle Type: MINIBUS	10) 1 X 15 (SEATED) + 0 (STANDING)
11) Region: ZULULAND	
12.1	2209R32209R300047992 - CHARTER SERVICE FROM VRYHEID TAXI RANK TO POINTS WITHIN THE PROVINCE OF KWAZULU-NATAL AND RETURN.
12.2	2100M12100F510047694 - VRYHEID PLAZA TAXI RANK TO NEWCASTLE. FROM VRYHEID TAXI RANK INTO CHURCH STREET, INTO R33 TURN RIGHT AT BLOOD RIVER, PASS UTRCHT, THEN TURN LEFT INTO R23 THEN TURN RIGHT AND JOINING ALLEN STREET, PROCEED INTO NEWCASTLE TAXI RANK AND RETURN. RETURN JOURNEY: SAME AS FORWARD JOURNEY.



transport

Department:
Transport
Province of KwaZulu-Natal

GAZETTE

LGKZNG05-2021-MAY

REGION: ALL

1)	Application Number: APP0129593	2)	Gazette Number: LGKZNG05-2021-MAY
3)	Applicant: B PREMNAND ID NO. 6709135250082 Association: TRENANCE PARK MINIBUS TAXI ASSOCIATION	4)	Applicant Address: 10 PORTBRIDGE PLACE PHOENIX KWA-ZULU NATAL 4068
5)	Existing Licence Holder: NOT APPLICABLE ID NO. NOT APPLICABLE	6)	Existing Licence Holder Address: NOT APPLICABLE
7)	Type of application: NEW OPERATING LICENCE	8)	Operating Licence Number: LGKZN1403000267
9)	Vehicle Type: MINIBUS TAXI	10)	1 X 9-16 (SEATED) + 0 (STANDING)
11)	Region: GREATER NORTH		
12.1	2206U22206TX00142101 - VERULAM TO TRENANCE PARK. FROM RANK NO 126 MOSS STREET TURN RIGHT INTO WICK STREET PROCEED STRAIGHT INTO INANDA ROAD, PICK AND DROP TURN LEFT INTO COTTONWOOD DRIVE PICK AND DROP AT CIRCLE TURN LEFT ONTO MADRONA DRIVE, PICK AND DROP TURN LEFT INTO SOFTWOOD DRIVE, PICK AND DROP TURN RIGHT INTO TEAKWOOD DRIVE, PICK AND DROP TURN RIGHT INTO TANGERINE STREET, PICK AND DROP TURN LEFT INTO MADRONA DRIVE, PICK AND DROP LEFT INTO COTTONWOOD DRIVE, PICK AND DROP TURN RIGHT INTO CEDAR STREET, PICK UP AND DROP, TURN RIGHT INTO TASMAN STREET, PICK AND DROP, TURN LEFT INTO COTTONWOOD DRIVE PICK AND DROP, TURN RIGHT INTO INANDA ROAD PICK AND DROP, TURN RIGHT INTO TRENANCE DRIVE, PICK AND DROP ACROSS INANDA ROAD(PICK AND DROP) INTO OCEANWAVE ROAD (PICK AND DROP) TURN LEFT INTO OCEAN OYSTER ROAD (PICK AND DROP) TURN AROUND THE OCEAN OYSTER ROAD (PICK AND DROP) TURN LEFT INTO OCEANWAVE (PICK AND DROP) TURN LEFT INTO SUNLARK DRIVE (PICK AND DROP) TURN RIGHT INTO OAKLANDS DRIVE (PICK AND DROP) TURN LEFT INTO INANDA ROAD (PICK AND DROP) INANDA ROAD BECOMING WICK STREET TURN LEFT INTO MOSS STREET TAXI RANK.		
12.2	2206U22206U300142103 - VERULAM TO MOUNTVIEW TOWNSHIPS VIA GLENHAVEN SCHOOL, MOUNTVIEW SECONDARY & VERULAM INDUSTRIAL SITES AND RETURN. FROM TAXI RANK NO.126 MOSS STREET TURN RIGHT INTO WICK STREET PROCEED STRAIGHT INTO INANDA ROAD (PICK AND DROP) LEFT INTO AMORA DRIVE (PICK AND DROP) TURN LEFT INTO BRIDGEFORD DRIVE (PICK AND DRIVE) TURN AROUND ON BRIDGEFORD DRIVE (PICK AND DROP) TURN AROUND BRIDGEFORD DRIVE (PICK AND DROP) CIRCLE INTO JACARANDA AVENUE (PICK AND DROP) TURN LEFT INTO MOUNTVIEW DRIVE (PICK AND DROP) TURN LEFT INTO JACARANDA AVENUE, ACROSS INTO INANDA ROAD (PICK AND DROP) PROCEED INTO ROSEMARY DRIVE (PICK AND DROP) TURN RIGHT INTO CANNA PLACE (PICK AND DROP) TURN RIGHT DIANTHUS (PICK AND DROP) TURN LEFT INTO LARKSPUR DRIVE (PICK AND DROP) TURN RIGHT INTO GLENHAVEN DRIVE (PICK AND DROP) TURN LEFT INTO RUSSOM STREET (PICK AND DROP) TURN LEFT INTO GLENLAIR AVENUE (PICK AND DROP) TURN RIGHT INTO BLUEBERRY ROAD (PICK AND DROP) TURN RIGHT INTO DIANTHUS ROAD (PICK AND DROP) TURN RIGHT INTO ROSEMARY DRIVE (PICK AND DROP) TURN RIGHT INTO FAIRVIEW DRIVE (PICK AND DROP) TURN RIGHT INTO TODD STREET (PICK AND DROP) TURN LEFT INTO RUSSOM STREET TO INDUSTRIAL SITES (PICK AND DROP) TURN RIGHT INTO APOLLO STREET (PICK AND DROP) TURN LEFT INTO EAGLE ROAD (PICK AND DROP) TURN LEFT INTO MISSION ROAD (PICK AND DROP) TURN RIGHT INTO COLOMBUS ROAD (PICK AND DROP) TURN AROUND ON COLOMBUS ROAD TURN RIGHT INTO RUSSOM STREET (PICK AND DROP) TURN LEFT INTO MOSS STREET RANK NO. 126.		
12.3	2206U22206U000142104 - VERULAM TO REDCLIFFE FROM MOSS STREET TAXI RANK NO.126 TURN LEFT INTO IRELAND STREET (PICK AND DROP) TURN RIGHT INTO TODD STREET (PICK AND DROP), TURN LEFT INTO OAKLANDS DRIVE (PICK AND DROP), TURN LEFT INTO WESTBROOK DRIVE (PICK AND DROP) BECOMING FIRWOOD ROAD (PICK AND DROP), TURN LEFT SPORTWAY (PICK AND DROP), TURN RIGHT INTO OAKDRIVE (PICK AND DROP), TURN LEFT INTO ORCHID DRIVE (PICK AND DROP), TURN LEFT INTO VALLEYVIEW (PICK AND DROP), TURN LEFT INTO REDCLIFF DRIVE (PICK AND DROP), TURN RIGHT INTO BUFFELSDRAAI ROAD (PICK AND DROP), TURN RIGHT INTO OAKFORD PRIORY STREET (PICK AND DROP) BECOMING TODD STREET (PICK AND DROP), TURN LEFT INTO IRELAND STREET (PICK AND DROP), TURN RIGHT INTO MOSS STREET TAXI RANK NO.126.		
12.4	2206U22206U200142109 - VERULAM TO EVEREST HEIGHTS FROM MOSS STREET TAXI RANK NO.126 TURN LEFT INTO IRELAND STREET (PICK AND DROP), TURN RIGHT INTO TODD STREET (PICK AND DROP), TURN RIGHT INTO HIMALAYA DRIVE (PICK AND DROP) CROSS THE FOUR WAD INTO INZA DRIVE (PICK AND DROP), TURN AROUND ON INCA DRIVE (PICK AND DROP), TURN LEFT INTO HIMALAYA DRIVE (PICK AND DROP) PROCEED TO INFORMAL SETTLEMENTS ON HIMALAYA DRIVE (PICK AND DROP), TURN LEFT INTO TODD STREET (PICK AND DROP) TURN RIGHT INTO MOSS STREET TO RANK NO.126.		



transport

Department:
Transport
Province of KwaZulu-Natal

GAZETTE

LGKZNG05-2021-MAY

REGION: ALL

1) Application Number: APP0129599	2) Gazette Number: LGKZNG05-2021-MAY
3) Applicant: MJ ESSACK ID NO. 6703235153080 Association: NORTHERN SUBURBS TAXI ASSOCIATION	4) Applicant Address: 22 DAVID BAXTER ROAD SCOTTSVILLE KWAZULU-NATAL 3201
5) Existing Licence Holder: NOT APPLICABLE ID NO. NOT APPLICABLE	6) Existing Licence Holder Address: NOT APPLICABLE
7) Type of application: NEW OPERATING LICENCE	8) Operating Licence Number: LKNKZN0122282
9) Vehicle Type: MINIBUS	10) 1 X 13 (SEATED) + 0 (STANDING)
11) Region: UMGUNGUNDLOVU	
12.1	<p>22068T22068T00053102 - NORTHDALE NO.1 - DUNVERIA TO FREEDOM SQUARE TERMINAL</p> <p>INBOUND: BOMBAY / REGINA TERMINUS – IN BOMBAY (KPR0004) TO FREEDOM SQUARE TERMINAL NO- CHURCH (KPC0001).</p> <p>FROM BOMBAY, REGINA, SPRINGVALE, BOMBAY, CHOTA MOTALA (OLD GREYTOWN), BHAMBAHATHA (GREYTOWN), CHURCH.</p> <p>OUTBOUND: FREEDOM SQUARE TERMINAL NO. OFF CHURCH (KPC0001) TO BOMBAY / REGINA TERMINUS – IN BOMBAY (KPC0001).</p> <p>FROM OLD MARKET, LANGALIBALELE (LONGMARKET), MURPHY, CHURCH, BOMBAY, SPRINGVALE, REGINA, BOMBAY.</p> <p>ALTERNATIVE ROUTING.</p> <p>OUTBOUND: A. CHURCH, GREYTOWN, OLD GREYTOWN, BOMBAY, SPRINGVALE, REGINA, BOMBAY.</p> <p>RESTRICTIONS.</p> <p>ONLY OFF-LOADING OF PASSENGERS IS PERMITTED ALONG GREYTOWN ROAD FROM MANCHESTER ROAD TO OLD GREYTOWN ROAD, AND IN ORHRTMANN ROAD FROM MANNING AVENUE TO ECHO ROAD.</p> <p>SECONDARY ROUTES:</p> <p>ALLANDALE : KHAN – OLD GREYTOWN</p> <p>AMOD : KARACHI – OLD GREYTOWN</p> <p>ARTHUR</p> <p>BAIJOO : ALLANDALE – NAIDOO</p> <p>BOMBAY : BOMBAY/REGINA TERMINUS – SPRINGVALE</p> <p>BOSHOF : CHURCH – LOOP</p> <p>BUTTERFLY</p> <p>DECCAN : DEHLI – OLD GREYTOWN</p> <p>DEHLI</p> <p>EAST : CHURCH – LOOP</p> <p>FAILSWORTH</p> <p>GINGER : OLD GREYTOWN – MANCHESTER</p> <p>KARACHI</p> <p>KHAN : ALLANDALE _ OLD GREYTOWN</p> <p>KITTY BOYD</p> <p>LONGMARKET : EAST – MURPHY</p> <p>LOOP : BOSHOP -EAST</p> <p>MANCHESTER</p> <p>MANNING : BOSHOP – OHRTMAN</p> <p>MATTISON</p> <p>NAIDOO : KHAN – OLD GREYTOWN</p> <p>OHRTMANN : GREYTOWN – MANNING</p> <p>OTTOS BLUFF : GREYTOWN – ROYSTON</p> <p>PASTORAL : BOMAY – BOMBAY</p> <p>ROSEDALE</p> <p>ROYSTON : MANNING ROSEDALE</p> <p>SIRKHOD : KITTY BOYD – OLD GREYTOWN</p> <p>TRICHY : KARACHI –OLD GREYTOWN ROAD</p> <p>VERDIC.</p>



transport

Department:
Transport
Province of KwaZulu-Natal

GAZETTE

LGKZNG05-2021-MAY

REGION: ALL

12.2	<p>22067622068T00053103 - NORTHDALE NO.2 – BOMBAY TO FREEDOM SQUARE TERMINAL</p> <p>INBOUND FROM:GHANDI/ MADURAI-IN MADURAI (KPR0024) TO FREEDOM SQUARE TERMINAL NO2 –OFF CHURCH (KP0001).</p> <p>FROM: GHANDI, BOMBAY, CHOTA MOTALA (OLD GREYTOWN), BHAMBATHA (GREYTOWN), CHURCH.</p> <p>OUTBOUND FROM: FREEDOM SQUARE TERMINAL NO 2- OFF CHURCH (KPC0001) TO GHANDI/MADURAI-IN MADURAI (KPR0024).</p> <p>A CHURCH, GREYTOWN,OLD GREYTOWN, BOMBAY, GHANDI.</p> <p>RESTRICTIONS ONLY OFF-LOADING OF PASSENGERS PERMITTED ALONG GREYTOWN ROAD FROM MANCHESTER ROAD TO OLD GREYTOWN ROAD, AND IN OHRTMANN ROAD FROM MANNING AVENUE TO ECHO ROAD. ALONG THIS SECTION OF THE ROUTE, THE LOADING OF PASSENGERS IS NOT PERMITTED.</p> <p>SECONDARY ROUTES: BANGALORE : BOMBAY – JAIPUR BOMBAY : GHANDI – SHARJAH BOSHOP: CHURCH -LOOP BRANDAW : BOMBAY – LOTUS CASSIMJEE CHETTY : BOMBAY – NULLAH EAST : CHURCH -LOOP EAST : LONGMARKET – CHURCH FAILSWORTH GAYSINGH GHANDI : LONGMARKET – SHARJAH HARDEV JAIPUR JEWIRIAL : BOMBAY – VEERRAPPA JHANSI JINNAH : SHARJAH –SONO KRISHNAN : NULLIAH – LOTUS LAHORE : BOMBAY – MURSORE LONGMARKET : MURPHY – EAST LOTUS : BOMBAY – HARDEV MANNING: EAST – ORTHMANN MYSORE : LAHORE – OLD GREYTOWN NULLIAH : CHETTY – KRISHNAN OLD GREYTOWN : BOMBAY – MYSORE OLD GREYTOWN:MANCHESTER –NEW GREYTOWN SAROJINI: BOMBAY – GHANDI SHARJAH : BOMBAY – GHANDI SONI : JINNAH – SANJEEVI VEERAPPA.</p>
------	--



transport

Department:
Transport
Province of KwaZulu-Natal

GAZETTE

LGKZNG05-2021-MAY

REGION: ALL

12.3	<p>22068T22068T00053104 - NORTHDALE NO.3 – BALHAMBRA WAY TO FREEDOM SQUARE TERMINAL</p> <p>INBOUND: BOMBAY/SHAMROCK – IN BOMBAY (KPC0001) TO FREEDOM SQUARE TERMINAL NO2 – OFF CHURCH (KPC0001).</p> <p>FROM BOMBAY, GANGEA, HIMALAYA, CACTUS, BOMBAY, BALHAMBRA, NAIDOO, CHOTA MOTALA (OLD GREYTOWN), BHAMBATHA (GREYTOWN), CHURCH.</p> <p>OUTBOUND: FREEDOM SQUARE TERMINAL NO2 – OFF CHURCH (KPC0001) TO BOMBAY/SHAMROCK - IN BOMBAY (KPC00031).</p> <p>FROM OLD MARKET, LANGALIBALELE (LONGMARKET), MURPH, CHURCH, BHAMBATHA (GREYTOWN), CHOTA MOTALA (OLD GREYTOWN), NAIDOO, BOMBAY.</p> <p>ALTERNATIVE ROUTING.</p> <p>OUTBOUND.</p> <p>A. CHURCH, GREYTOWN, OLD GREYTOWN.</p> <p>RESTRICTIONS.</p> <p>ONLY OFF-LOADING OF PASSENGERS IS PERMITTED ALONG GREYTOWN ROAD FROM MANCHESTER ROAD TO OLD GREYTOWN ROAD AND IN OHRTMANN ROAD FROM MANNING AVENUE TO ECHO ROAD.</p> <p>SECONDARY ROUTES:</p> <p>ADMIRAL AINTREE ALLANDALE : KHAN – OLD GREYTOWN AMRITSAR AUGUSTA BAJOO : ALLANDALE – NAIDOO BALHAMBRA : BOMBAY – BOMBAY BELFORT : BOUNDARY BELFORT – FAIRBREEZE BERTHA BOMBAY : BALHAMBRA – BALHAMBRA BOSHOF : CHURCH - LOOP BOUNDARY : BELFORT FAIRBREEZE DEHLI : BOMBAY MYSORE DRESDA : JUPITER –NORTHDALE PRIMARY EAST : CHURCH - LOOP EAST : LONGMARKET – CHURCH FAILSWORTH FARBREEZE FLAMINGO GANGES : BOUNDARY – HILALAYA GHANDHI : BALHAMBRA – MYSORE GLADIOLA : BERTHA – LARKSPUR HEATHER HIMALAYA : CACTUS FAIBREEZE JUPITER : DRESDA – GHANDI KHAN : ALLANDALE – OLD GREYTOWN LARKSPUR : BERTHA GLADIOLA LONGMARKET : MURPHY – EAST MANNING: EAST ORTHMANN MEDINA : AMRITSAR – BOMBAY MYSORE NAIDOO : KHAN – OLD GREYTOWN OLD GREYTOWN : KHAN – NAIDOO OLD GREYTOWN: MANCHESTER - GREYTOWN PRIMROSE : BOMBAY – DAHLIA SEAGULL : ADMIRAL – AMRITSAR SWALLOW TULSHI WREN.</p>
------	---



transport

Department:
Transport
Province of KwaZulu-Natal

GAZETTE

LGKZNG05-2021-MAY

REGION: ALL

12.4	<p>22068T22068T00053106 - NORTHDALE N0.4 – OLYMPIA WAY TO FREEDOM SQUARE TERMINAL</p> <p>INBOUND FROM: REGINA/RESERVOIR- NORTHDALE PRIMARY SCHOOL (KPR0017) TO FREEDOM SQUARE TERMINAL NO2—OFF CHURCH (KPC0001).</p> <p>FROM REGINA, OLYMPIA, DECCAN, BALHAMBRA, NAIDOO, CHOTA MOTALA (OLD GREYTOWN), BHAMBATHA (GREYTOWN), CHURCH.</p> <p>OUTBOUND FROM: FREEDOM SQUARE TERMINAL NO2 –OFF CHURCH (KPC0001) TO REGINA/RESERVOIR – NORTHDALE PRIMARY SCHOOL (KPR00017)</p> <p>FROM OLD MARKET, LANGALIBALELE (LONGMARKET), MURPHY, CHURCH, BHAMBATHA (GREYTOWN), CHOTA MOTALA (OLD GREYTOWN), NAIDOO, BALHAMBRA, DECCAN, OLYMPIA, REGINA, RESERVOIR, RETURN REGINA.</p> <p>ALTERNATIVE ROUTING</p> <p>OUTBOUND A CHURCH, NEW GREYTOWN, OLD GREYTOWN.</p> <p>RESTRICTIONS ONLY OFF-LOADING OF PASSENGERS PERMITTED ALONG GREYTOWN ROAD FROM MANCHESTER ROAD TO OLD GREYTOWN ROAD, AND IN OHRTMAN ROAD FROM MANNING AVENUE TO ECHO ROAD. ALONG THIS SECTION OF THE ROUTE, THE LOADING OF PASSENGERS IS NOT PERMITTED.</p> <p>SECONDARY ROUTES: ALLANDALE : KHAN – OLD GREYTOWN BAIJOO : ALLANDALE – NAIDOO BOSHOP: CHURCH LOOP CORA : DECCAN _ LORNELIA DAPHINE DECCAN : JUDITH – OLYMPIA DRESDA : MARION OLYMPIA EAST: CHURCH _ LOOP EAST : LONGMARKET _ CHURCH FAILSWORTH JUDITH KHAN : LONGMARKET _ CHURCH OLD GREYTOWN: MANCHESTER –NEW GREYTOWN MANNING: EAST - ORTHMANN LONGMARKET : MURPHY – EAST LORNELIA MAINING: EAST ORTHMANN MARION MARTHA : MINERVA – MINERVA MINERVA MYSORE : OLD GREYTOWN TULSHI NAIDOO : KHAN – OLD GREYTOWN NERINA OLD GREYTOWN : KHAN – BALHAMBRA OLD GREYTOWN: MANCHESTER – NEW GREYTOWN REGINA : RESEVIOR – KNOLL TULSHI.</p>
------	---



transport

Department:
Transport
Province of KwaZulu-Natal

GAZETTE

LGKZNG05-2021-MAY

REGION: ALL

12.5	<p>22068T22068T00053107 - NORTHDALE NO.5 – NEWHOLME WAY TO FREEDOM SQUARE TERMINAL</p> <p>INBOUND: MARS/PLUTO (KPR0016) TO FREEDOM SQUARE TERMINAL NO2 – OFF CHURCH (KPC0001)</p> <p>FROM MARS, BOMBAY, NEWHOLME, BALHAMBRA, NAIDOO, CHOTA MOTALA (OLD GREYTOWN), CHURCH.</p> <p>OUTBOUND: FREEDOM SQUARE TERMINAL NO2 – OFF CHURCH (KPC0001) TO MARS/PLUTO (KPx0016)</p> <p>FROM OLD MARKET, LANGALIBALELE (LONGMARKET), MURPH, CHURCH, BHAMBATHA (GREYTOWN), CHOTA MOTALA (OLD GREYTOWN), NADIOO, BALHAMBRA, NEWHOLME, BOMBAT, BOMBAY, MARS.</p> <p>ALTERNATIVE ROUTINGS.</p> <p>OUTBOUND: A. CHURCH, GREYTOWN, OLD GREYTOWN.</p> <p>RESTRICTIONS.</p> <p>ONLY OFF-LOADING OF PASSENGERS IS PERMITTED ALONG GREYTOWN ROAD FROM MANCHERSTER ROAD TO OLD GREYTOWN ROAD AND IN OHRTMANN ROAD FROM MANNING AVENUE TO ECHO ROAD.</p> <p>SECONDARY ROUTES:</p> <p>ALLANDALE ; KHAN –OLD GREYTOWN</p> <p>PLUTO : MARS – TAURUS</p> <p>BAIJOO : ALLANDALE : NAIDOO</p> <p>BANGALORE : BALBAMBRA – STELLA</p> <p>BEREA : BALHAMBRA – STELLA</p> <p>BOMBAY : KINGSTON – NEWHOLME</p> <p>BOSHOF: CHURCH - LOOP</p> <p>CYPRUS</p> <p>DECCAN : HELENA – KINGSTON</p> <p>EAST: CHURCH -LOOP</p> <p>EAST : LONGMARKET : CHURCH</p> <p>FAILWORTH</p> <p>FIRWOOD : CRESTA – SILVER</p> <p>HELENA : DECCAN SILVER</p> <p>KANPUR</p> <p>KHAN : ALLANDALE – OLD GREYTOWN</p> <p>KINGSTON</p> <p>OLD GREYTOWN: MANCHESTER – LOOP</p> <p>MAINING: EAST -ORTHMANN</p> <p>LONGMARKET : MURPHY – EAST</p> <p>LUCIA : MARTHA – BOMBAY</p> <p>LUCKNOW</p> <p>MAGPIE</p> <p>MAINING: EAST -ORTHMANN</p> <p>MARS</p> <p>MARTHA : LUCIA – TULSHI</p> <p>NUSFAIRO</p> <p>MINERVA: MARTHA - MARTHA</p> <p>MYSORE : OLD GREYTOWN – TULSHI</p> <p>NAIDOO : KHAN – OLD GREYTOWN</p> <p>NEWHOLME : BOMBAY SILVER</p> <p>OLD GREYTOWN : KHAN – NAIDOO</p> <p>OLD GEYTOWN: MANCHESTER – NEW GREYTOWN</p> <p>PANSY</p> <p>REGINA : MAGPIE – MARS</p> <p>SILVER</p> <p>STELLA</p> <p>TAURUS</p> <p>TULSHI</p> <p>VALDA.</p>
------	---



transport

Department:
Transport
Province of KwaZulu-Natal

GAZETTE

LGKZNG05-2021-MAY

REGION: ALL

12.6	<p>22068T22068T00053108 - NORTHDALE NO.6 – KHAN ROAD TO FREEDOM SQUARE TERMINAL</p> <p>FROM: REGINA / SPRINGVALE – IN REGINA (KPR0030) TO FREEDOM SQUARE TERMINAL NO2-OFF CHURCH (KPC0001).</p> <p>FROM: REGINA, KHAN, CHOTA MOTALA (OLD GREYTOWN), BHAMBATHA (GREYTOWN), CHURCH.</p> <p>OUTBOUND: FROM FREEDOM SQUARE TERMINAL NO2 –OFF CHURCH (KPC0001) TO MARS/PLUTO (KPR0016).</p> <p>FROM: OLD MARKET, LANGALIBALELE LONGMARKET), MURPHY, CHURCH, BHAMBATHA (GREYTOWN), CHOTA MOTALA (OLD GREYTOWN), KHAN, REGINA.</p> <p>ALTRNATIVE ROUTINGS</p> <p>OUTBOUND</p> <p>A. CHURCH, NEW GREYTOWN, ROAD, OLD GREYTOWN.</p> <p>RESTRICTIONS</p> <p>ONLY OFF-LOADING OF PASSENGERS PERMITTED ALONG GREYTOWN ROAD FROM MANCHESTER ROAD TO OLD GREYTOWN ROAD, AND IN OHRTMANN ROAD FROM MANNING AVENUE TO ECHO ROAD. ALONG THIS SECTION OF THE ROUTE, THE LOADING OF PASSENGERS IS NOT PERMITTED.</p> <p>SPECIAL ROUTES:</p> <p>AGNES</p> <p>AKBAR</p> <p>ALLANDALE: KHAN – OLD GREYTOWN</p> <p>AURORA</p> <p>BAIJOO: ALLANDALE – OLD GREYTOWN</p> <p>BOSHOP: CHURCH – LOOP</p> <p>EAST: CHURCH – LOOP</p> <p>EAST: LONGMARKET – CHURCH</p> <p>FAILSWORTH</p> <p>FIRWOOD: KHAN – NEHRU</p> <p>KHAN: ALLANDALE – OLD GREYTOWN</p> <p>LONGMARKET: MURPH EAST</p> <p>MAINNING: EAST - ORTHMANN</p> <p>MATTISON: HKAN OLD GREYTOWN</p> <p>NAIDOO: KHAN – OLD GREYTOWN</p> <p>NEWHOLME: AGNES – TANJORE</p> <p>OLD GREYTOWN: MANCHESTER – NEW GREYTOWN</p> <p>REGINA: KHAN –KNOLL</p> <p>SHALE</p> <p>SPRINGVALE: KHAN – MATTISON</p> <p>UNION.</p>
------	--



transport

Department:
Transport
Province of KwaZulu-Natal

GAZETTE

LGKZNG05-2021-MAY

REGION: ALL

1)	Application Number: APP0129606	2)	Gazette Number: LGKZNG05-2021-MAY
3)	Applicant: MN ZONDI ID NO. 7312230448088 Association: GREYS & CHASEVALLEY TAXIS ASSOCIATION	4)	Applicant Address: 44 MARGARET AVENUE LYNFIELD PARK KWAZULU NATAL 3201
5)	Existing Licence Holder: TL ZONDI ID NO. 5509045635088	6)	Existing Licence Holder Address: 44 MARGATE AV ASHBUTON LYNFIELD PARK 3201
7)	Type of application: NORMAL TRANSFER	8)	Operating Licence Number: LGKZN0403002256
9)	Vehicle Type: MINIBUS	10)	1 X 16 (SEATED) + 0 (STANDING)
11)	Region: UMGUNGUNDLOVU		
12.1	2100GG2100GG00047282 - OAK PARK TO FREEDOM SQUARE OAK PARK FROM (ORIGIN): OAK PARK TERMINUS - TOWN BUSH/IRELAND (KPR0083). TO (DESTINATION): FREEDOM SQUARE TAXI TERMINUS NO.1-OFF LONGMARKET (KPC0007). FORWARD ROUTE: IRELAND, L.KENNETH, R.MATHEW BARON, R.IRELAND, L.TOWN BUSH, L.MCCARTHY (CASCADES SHOPPING CENTER), RETURN MCCARTHY, L.TOWN BUSH, BECOMES CHATTERTON, L.VICTORIA, R.RETIEF, R.PIETERMARITZ, L.BOSHOF, R.CHURCH, L.OLD MARKET. RETURN ROUTE: LONGMARKET, L.BOSHOF, BECOMES CHATTERTON, BECOMES TOWN BUSH, R.MCCARTHY (CASCADES SHOPPING CENTER), RETURN MCCARTHY, R.TOWN BUSH.		
12.2	2100GG2100GG00047283 - CHASE VALLEY TO FREEDOM SQUARE CHASE VALLEY TERMINUS - OLD TOM MORRIS (KPR0046) TO FREEDOM SQUARE TAXI TERMINUS NO.1-OFF LONGMARKET STREET. FOWARD ROUTE: OLD TOM MORRIS, LEFT CHASE VALLEY, RIGHT MCCARTHY (CASCADES SHOPPING CENTRE), LEFT TOWN BUSH, BECOMES CHATTERTON, LEFT VICTORIA, RIGHT RETIEF, RIGHT PIETERMARITZ, LEFT BOSHOF, RIGHT CHURCH, LEFT OLD MARKET. RETURN ROUTE: LONGMARKET, LEFT BOSHOF, BECOMES CHATTERTON, RIGHT ARMITAGE, LEFT SANCTUARY, LEFT CONNOR, RIGHT CHASE VALLEY, RIGHT OLD TOM MORRIS.		
12.3	2100GG2100GG00047284 - MONTROSE TO FREEDOM SQUARE MONTROSE FROM (ORIGIN): MONTROSE TERMINUS - DUNCAN MCKENZIE/COUNTRY CLUB (KPR0186). TO (DESTINATION): FREEDOM SQUARE TAXI TERMINUS NO.1 - OFF LONGMARKET (KPC0007). FOWARD ROUTE: DUNCAN MCKENZIE, L.FRANCES STANILAND - PROCEED VIA FRANCES STANILAND OR BRAITHWAITE - FANCES STANILAND, NEEDEEN, TOWN BUSH, BECOMES CHATTERTON, VICTORIA, RETIEF, PIETERMARITZ, BOSHOF, CHURCH, OLD MARKET. RETURN ROUTE: LONGMARKET, L.BOSHOF, BECOMES CHATTERTON, BECOMES TOWN BUSH, L.CRAIGIE, R.FANCES STANILAND, R.DUNCAN MCKENZIE.		
12.4	2100GG2100GG00047285 - ATHLONE TO FREEDOM SQUARE ATHLONE FROM (ORIGIN): TOWN BUSH ROAD - VICINITY GREYS HOSPITAL (KPR0050). TO (DESTINATION): FREEDOM SQUIRE TAXI TERMINAL NO.1 - OFF LONGMARKET (KPC0007) FORWARD ROUTE: TOWN BUSH, LEFT MONTGOMERY, LEFT CATER (CATER HIGH SCHOOL), RETURN CATER, LEFT MONTGOMERY (TOWN HILL POLICE STATION), RETURN MONTGOMERY, LEFT TOWN BUSH, BECOMES CHATTERTON, LEFT VICTORIA, RIGHT RETIEF, RIGHT PIETERMARITZ, LEFT BOSHOF, RIGHT CHURCH, LEFT OLD MARKET. RETURN ROUTE: LONGMARKET, LEFT BOSHOF, BECOMES CHATTERTON, BECOMES TOWN BUSH.		
12.5	2100GG2100GG00047286 - TOWN HILL HOSPITAL TO FREEDOM SQUARE FROM TOWN HILL HOSPITAL - OFF HYSLOP (KPR0187). TO FREEDOM SQUARE TAXI TERMINAL NO.1, OFF LONGMARKET (KPC0007). FORWARD ROUTE: UN-NAMED ROAD, LEFT HYSLOP, RIGHT CHATTERTON, LEFT VICTORIA, RIGHT RETIEF, RIGHT PIETERMARITZ, LEFT BOSHOF, RIGHT CHURCH, LEFT OLD MARKET. RETURN ROUTE: LONGMARKET, LEFT BOSHOF, BECOMES CHATTERTON, LEFT HYSLOP, RIGHT UN-NAMED ROAD.		



transport

Department:
Transport
Province of KwaZulu-Natal

GAZETTE

LGKZNG05-2021-MAY

REGION: ALL

1)	Application Number: APP0129610	2)	Gazette Number: LGKZNG05-2021-MAY
3)	Applicant: NC MYENI ID NO. 5410250776081 Association: KWA-MASHU TAXI OWNERS ASSOCIATION	4)	Applicant Address: K401 THENDELE ROAD KWAMASHU 4360
5)	Existing Licence Holder: NOT APPLICABLE ID NO. NOT APPLICABLE	6)	Existing Licence Holder Address: NOT APPLICABLE
7)	Type of application: NEW OPERATING LICENCE	8)	Operating Licence Number: LGKZN1403000790
9)	Vehicle Type: MINIBUS	10)	1 X 15 (SEATED) + 0 (STANDING)
11)	Region: GREATER NORTH		
12.1	<p>2206UB21004R00048164 - FROM KWAMASHU SECTIONS C,D,& B,K & J AND L & M TO DURBAN</p> <p>2.1 C, D & B:</p> <p>UBUBANE ROAD, RIGHT INTO ISIGWEGWE ROAD, INTO ISIPINGO ROAD, LEFT INTO AMANZIMTOTI ROAD, LEFT INTO MALANDELA ROAD, INTO INANDA ROAD, INTO INANDA HIGHWAY, RIGHT INTO N2, INTO WESTERN FREEWAY (N3) ALONG WESTERN FREEWAY (N3), LEFT TO BEREA ROAD NORTH, OLD DUTCH ROAD, ALICE STREET, RIGHT INTO GREY STREET, LEFT INTO COMMERCIAL, LEFT INTO FIELD TO SOLDIER'S WAY TAXI RANK.</p> <p>ALTERNATIVELY.</p> <p>FROM COMMERCIAL ROAD, RIGHT GARDNER STREET, RIGHT INTO PINE STREET INTO WESTERN FREEWAY.</p> <p>ALTERNATIVELY.</p> <p>MALANDELA ROAD, M25, N2, INTO WESTERN FREEWAY (N3).</p> <p>2.2 K & J</p> <p>NKONJANE ROAD, LEFT INTO SIGWACA ROAD, RIGHT INTO PHOTHWE ROAD, RIGHT INTO MPANGELE ROAD, LEFT INTO MCAKA ROAD, LEFT INTO MKHIWANE ROAD, RIGHT INTO NYALA ROAD, INTO UNDLONDLO ROAD, RIGHT INTO MALANDELA ROAD, INANDA ROAD, INTO INANDA HIGHWAY, RIGHT INTO N2 INTO WESTERN FREEWAY (N3) EAST BOUND, ALONG TO WESTERN FREEWAY (N3), LEFT TO BEREA ROAD NORTH, INTO OLD DUTCH ROAD, ALICE STREET, RIGHT INTO GREY STREET, LEFT INTO COMMERCIAL, LEFT INTO FIELD, TO SOLDIER'S WAY TAXI RANK.</p> <p>ALTERNATIVELY</p> <p>FROM COMMERCIAL ROAD, RIGHT INTO GARDNER STREET, RIGHT INTO PINE STREET TO WESTERN FREEWAY.</p> <p>ALTERNATIVELY.</p> <p>MALANDELA ROAD, M25, N2, INTO WESTERN FREEWAY (N3).</p> <p>2.3. L & M:</p> <p>BHEJANE ROAD, RIGHT INTO HLOBANE ROAD, LEFT INTO LUTHULI ROAD, RIGHT INTO ZULU ROAD, LEFT INTO NTOMBELA ROAD, RIGHT INTO MALANDELA ROAD, INTO INANDA ROAD, INTO INANDA HIGHWAY, RIGHT INTO N2 WESTERN FREEWAY (N3) EAST BOUND, ALONG TO WESTERN FREEWAY (N3), LEFT TO BEREA ROAD, INTO OLD DUTCH ROAD, ALICE STREET, RIGHT INTO GREY STREET, LEFT INTO COMMERCIAL, LEFT INTO FIELD STREET, TO SOLDIER'S WAY TAXI RANK.</p> <p>ALTERNATIVELY.</p> <p>FROM COMMERCIAL ROAD, RIGHT INTO GARDNER STREET, RIGHT INTO PINE STREET TO WESTERN FREEWAY.</p> <p>ALTERNATIVELY.</p> <p>MALANDELA ROAD, M25, N2, INTO WESTERN FREEWAY (N3).</p> <p>ALTERNATIVELY.</p> <p>NYALA ROAD, LEFT INTO PHITHI, INTO MDONI ROAD, NYALA, INTO MBONDWE ROAD, RIGHT INTO SIBISI ROAD, INTO MKHWANAZI ROAD, LEFT INTO MAKHATHINI ROAD, LEFT INTO MLANGENI ROAD, LEFT INTO NTOMBELA ROAD INTO INANDA ROAD, INTO INANDA HIGHWAY, RIGHT INTO N2 INTO WESTERN FREEWAY (N3) EAST BOUND, ALONG TO WESTERN FREEWAY (N3), LEFT TO BEREA ROAD NORTH, INTO OLD DUTCH ROAD, ALICE STREET, RIGHT INTO GREY STREET, LEFT INTO COMMERCIAL, LEFT INTO FIELD STREET, TO SOLDIER'S WAY TAXI RANK.</p> <p>ALTERNATIVELY.</p> <p>FROM COMMERCIAL ROAD, RIGHT INTO GARDNER STREET, RIGHT INTO PINE STREET TO WESTERN FREEWAY.</p> <p>ALTERNATIVELY.</p> <p>MALANDELA ROAD, M25, N2 INTO WESTERN FREEWAY (N3).</p>		
12.2	<p>2206UW21004R00048158 - KWA-MASHU TOWNSHIP TO DURBAN</p> <p>FROM KWA-MASHU TAXI RANK, INTO MALANDELA ROAD, INTO INANDA ROAD, INTO INANDA HIGHWAY, RIGHT INTO N2, INTO WESTERN FREEWAY (N3) ALONG THE WESTERN FREEWAY (N3), LEFT INTO BEREA ROAD NORTH, INTO OLD DUTCH ROAD, ALICE STREET, RIGHT INTO GREY STREET, LEFT INTO COMMERCIAL, LEFT INTO FIELD STREET TO SOLDIER'S WAY TAXI RANK.</p> <p>FROM COMMERCIAL ROAD, TURN RIGHT INTO GARDNER STREET, RIGHT INTO PINE STREET TO WESTERN FREEWAY.</p> <p>FROM SOLDIER'S WAY TAXI RANK, TO FIELD STREET, LEFT INTO LEOPOLD STREET, TO CANNONGATE ROAD, INTO WESTERN FREEWAY (N3), INTO N2, INANDA ROAD OFF-RAMP, INANDA HIGHWAY, MALANDELA ROAD.</p>		



transport

Department:
Transport
Province of KwaZulu-Natal

GAZETTE

LGKZNG05-2021-MAY

REGION: ALL

12.3	2206UW2206UW00048169 - KWA-MASHU TO STANGER FROM APPROVED TAXI RANK IN KWA-MASHU TO APPROVED TAXI RANK IN STANGER TO VERULAM ALONG MALANDELA ROAD, RIGHT INTO M25, LEFT INTO THE N2, ALONG THE N2 LEFT INTO M41, ALONG THE M41 RIGHT INTO WICK STREET, LEFT INTO IRELAND STREET, RIGHT INTO WICK STREET, RIGHT INTO R102, PROCEED ALONG R102, PROCEED ALONG R102 TO STANGER DIRECT AND RETURN.
12.4	2206UW2206M100048173 - KWA-MASHU TO POINT INWARDS: FROM KWA-MASHU TAXI RANK INTO MALANDELA ROAD, INTO M25 INTO NORTH COAST ROAD, INTO UMGENI ROAD, LEFT INTO ARGYLE ROAD, RIGHT INTO BRICKHILL ROAD, INTO POINT ROAD, DIRECT AND RETURN. OUTWARDS: FROM POINT ROAD, RIGHT INTO BAY TERRACE ROAD, RIGHT INTO STANGER STREET, INTO ARGYLE ROAD, INTO UMGENI ROAD, INTO M25, LEFT INTO MALANDELA ROAD, INTO KWA-MASHU TAXI RANK.
12.5	2206UW2206RK00048168 - KWA-MASHU TO PINETOWN 3 A. FROM APPROVED TAXI RANK IN KWA-MASHU TO APPROVED TAXI RANK IN PINETOWN VIA BESTER, CROSSROADS DIRECT AND RETURN. ALONG MALANDELA ROAD, LEFT INTO BHEJANE ROAD, ALONG BHEJANE ROAD, LEFT INTO SIBISI ROAD, RIGHT INTO NYALA ROAD, RIGHT INTO BHUNGEZI ROAD, RIGHT INTO NTUZUMA ACCESS, RIGHT INTO M25 ON- RAMP AND PROCEED TO BESTER'S TAXI RANK. ALONG MALANDELA ROAD, LEFT INTO BHEJANE ROAD, RIGHT INTO ZULU ROAD, LEFT INTO NTOMBELA ROAD, LEFT INTO MALANDELA ROAD AND PROCEED TO CROSSROADS TAXI RANK. FROM THE RANK AT KWA-MASHU STATION ALONG ANY OF THE ROUTES ABOVE INTO AND ALONG MALANDELA ROAD, INTO INANDA ROAD, RIGHT INTO THE N2, RIGHT INTO M19, ALONG THE M19, INTO ST. JOHN AVENUE, RIGHT INTO OLD MAIN ROAD (M31), LEFT INTO CROMPTON ROAD, RIGHT INTO HILL STREET AND PROCEED TO THE TAXI RANK.
12.6	KZPRERC2751460 - KWAMASHU TAXI RANK TO LA LUCIA MALL FROM KWAMASHU TAXI RANK, RIGHT TO MALANDELA ROAD, PICK AND SET DOWN PASSENGERS, RIGHT TO QUEEN NANDI DRIVE, PICK AND SET DOWN PASSENGERS, LEFT TO DUMISANI MAKHAYE DRIVE, RIGHT TO OLD NORTH COAST ROAD, LEFT TO SNEEZE WOOD LANE, RIGHT TO GLEN ANIL STREET, LEFT TO SAGE WOOD WAY, RIGHT TO UMHLANGA ROCKS DRIVE, LEFT TO ADDISON DRIVE, LEFT TO WILLIAM CAMPBELL DRIVE, INTO LA LUCIA MALL TAXI RANK AND RETURN TO KWAMASHU TAXI RANK ON THE SAME ROUTE.
12.7	KZPRERC2751509 - KWAMASHU TAXI RANK TO EFFINGHAM INDUSTRIAL FROM KWAMASHU TAXI RANK, RIGHT TO MALANDELA ROAD, PICK UP AND SET DOWN PASSENGERS, RIGHT TO QUEEN NANDI DRIVE, PICK AND SET DOWN PASSENGERS, LEFT TO KUBU AVENUE, RIGHT TO HIPPO PARK AVENUE, PICK AND SET DOWN PASSENGERS, LEFT TO ISLE CIRCLE, PICK AND SET DOWN PASSENGERS, LEFT TO PRINCE MHLANGANA ROAD, RETURN ON PRINCE MHLANGANA ROAD, PICK AND SET DOWN PASSENGERS INTO COROBICK ROAD, LEFT TO QUEEN NANDI DRIVE, LEFT TO QUARRY PARK, RETURN ON QUARRY PARK INTO INVUBU PARK, PICK AND SET DOWN PASSENGERS, RETURN ON INVUBU PARK, LEFT TO QUEEN NANDI DRIVE AND RETURN TO KWAMASHU TAXI RANK ON THE SAME ROUTE. NOTE: PASSENGERS ARE SET DOWN ON THEIR RESPECTIVE WORK PLACES AND RETURN TO KWAMASHU TAXI RANK.
12.8	KZPRERC2751558 - KWAMASHU TAXI RANK TO ETHEKWINI HOSPITAL FROM KWAMASHU TAXI RANK RIGHT TO MALANDELA ROAD PICK AND SET DOWN PASSENGERS, RIGHT TO QUEEN NANDI DRIVE PICK AND SET DOWN PASSENGERS, RIGHT TO MUSA DLADLA ROAD, NO PICKING OF PASSENGERS, LEFT TO ETHEKWINI HOSPITAL PICK AND SET DOWN PASSENGERS AND RETURN TO KWAMASHU TAXI RANK ON THE SAME ROUTE. NOTE: PASSENGERS ARE SET DOWN AND RETURN ON THE SAME ROUTE.
12.9	KZPRERC2751607 - KWAMASHU TAXI RANK TO CORNUBIA FROM KWAMASHU TAXI RANK, RIGHT TO MALANDELA ROAD, PICK AND SET DOWN PASSENGERS, RIGHT TO QUEEN NANDI DRIVE, PICK AND SET DOWN PASSENGERS, LEFT TO DUMISANI MAKHAYE DRIVE, DUMISANI MAKHAYE BECOMES R102 (CHRIS HANI ROAD), RIGHT TO SIPHOSETHU ROAD, LEFT TO FLANDERS DRIVE INTO CORNUBIA TAXI RANK AND RETURN TO KWAMASHU TAXI RANK ON THE SAME ROUTE.
12.10	KZPRERC2751656 - KWAMASHU TAXI RANK TO GATEWAY FROM KWAMASHU TAXI RANK, RIGHT TO MALANDELA ROAD, PICK AND SET DOWN PASSENGERS, RIGHT TO QUEEN NANDI DRIVE, PICK AND SET DOWN PASSENGERS, LEFT TO DUMISANI MAKHAYE DRIVE, RIGHT TO OLD NORTH COAST ROAD, LEFT TO SNEEZE WOOD LANE, RIGHT TO GLEN ANIL STREET, LEFT TO SAGE WOOD LANE, LEFT TO UMHLANGA ROCKS DRIVE, INTO GATEWAY MALL TAXI RANK AND RETURN TO KWAMASHU TAXI RANK ON THE SAME ROUTE.
12.11	KZPRERC2751705 - KWAMASHU TAXI RANK TO UMHLANGA (TANAGER WAY TAXI RANK) FROM KWAMASHU TAXI RANK, RIGHT TO MALANDELA ROAD, PICK AND SET DOWN PASSENGERS, RIGHT TO QUEEN NANDI DRIVE, PICK AND SET DOWN PASSENGERS, LEFT TO DUMISANI MAKHAYE DRIVE, RIGHT TO OLD NORTH COAST ROAD, LEFT TO SNEEZE WOOD LANE, RIGHT TO GLEN ANIL STREET, LEFT TO SAGE WOOD LANE, LEFT TO UMHLANGA ROCKS DRIVE, LEFT TO LAGOON DRIVE, INTO TANAGER WAY TAXI RANK (UMHLANGA) AND RETURN TO KWAMASHU TAXI RANK ON THE SAME ROUTE.
12.12	KZPRERC2751754 - KWAMASHU TAXI RANK TO NEWLANDS FROM KWAMASHU TAXI RANK, LEFT TO MALANDELA ROAD, PICK AND SET DOWN PASSENGERS, MALANDELA ROAD BECOMES INANDA ROAD, NO PICKING OF PASSENGERS, RIGHT TO BRIARDALE ROAD, LEFT TO HILLDALE DRIVE, RIGHT TO NEWLANDS WEST DRIVE, PICK AND SET DOWN PASSENGERS, RETURN ON NEWLANDS WEST DRIVE, RIGHT TO HILLGROVE DRIVE, PICK AND SET DOWN PASSENGERS AND RETURN ON HILLGROVE DRIVE, RIGHT TO NEWLANDS WEST DRIVE, LEFT TO INAND ROAD, INANDA ROAD BECOMES MALANDELA ROAD, RIGHT TO KWAMASHU TAXI RANK.



transport

Department:
Transport
Province of KwaZulu-Natal

GAZETTE

LGKZNG05-2021-MAY

REGION: ALL

1) Application Number: APP0129624	2) Gazette Number: LGKZNG05-2021-MAY
3) Applicant: NP NTOMBELA ID NO. 5307280376082 Association: MONDLO & DISTRICT TAXI OWNERS ASSOCIATION	4) Applicant Address: PO BOX 196 EMONDLLO 3105
5) Existing Licence Holder: MJ NTOMBELA ID NO. 4509025365087	6) Existing Licence Holder Address: PO BOX 689 EMONDLLO KWAZULU-NATAL 3100
7) Type of application: DECEASED TRANSFER	8) Operating Licence Number: LGKZN0803000416
9) Vehicle Type: MINIBUS	10) 1 X 15 (SEATED) + 0 (STANDING)
11) Region: ZULULAND	
12.1	2207I02207I000052189 - CHARTER SERVICE FROM MONDLO TAXI RANK TO POINT WITHIN THE PROVINCE OF KZN ONLY. NO PICKING UP OR SETTING DOWN OF PASSENGERS EN ROUTE.
12.2	2207I02207BP10052178 - MONDLO TO DUNDEE FROM MONDLO TAXI RANK, LEFT TO 3RD AVENUE TO GOBINSIMBI, PICKING UP PASSENGERS, JOINING P411 ROAD, PASS POLICE STATION TO GRACE, RIGHT TURN TO P54 TO BLOOD RIVER, TURN LEFT TO R33 TO KINGSLEY, TAYSIDE, PROCEED WITH R33 / R68 TO DUNDEE TAXI RANK AND BACK THE SAME ROUTE WITH PASSENGERS.
12.3	2207I02206LS10052177 - MONDLO TO DURBAN STARTING POINT: MONDLO TAXI RANK, RIGHT TO 3RD AVENUE, PICKING UP FROM ALL WARDS, JOINING P463, TURN RIGHT TO R34, PASS GLUCKSTADT TO MELMOTH, JOINING R68 TO NDUNDULU TO NKWALINI TO ESHOWE, TO GINGINDLOVU, RIGHT TO DOKODWENI TO N2, MANDINI TO ULTRA CITY STOP FOR REFRESHMENTS, START BACK TO N2, PASS STANGER, LEFT TO BALLITO, RIGHT TO M4, PASS UMHLANGA ROCKS, RIGHT TO ARGYLE, LEFT TO UMNGENI ROAD, OFFLOAD PASSENGERS AT DURBAN STATION, PROCEED AND TURN RIGHT TO BEREA ROAD TO N3, RIGHT OLD MAIN ROAD TO HILL STREET PINETOWN TAXI RANK, AND BACK TO EMONDLLO TAXI RANK, THE SAME ROUTE.
12.4	2207I02207J500052179 - MONDLO TO VRYHEID STARTING POINT: MONDLO TAXI RANK, TURN RIGHT TO 3RD AVENUE, PROCEED TO P463, PICK UP PASSENGERS ON ALL WARDS, TURN LEFT TO R34, TURN RIGHT TO CRESCENT STREET, PASS MPOFINI SECONDARY SCHOOL, PASS VRYHEID STATION, PROCEED TO CHURCH STREET, DELIVERING PASSENGERS TO MASONS STREET, EAST STREET, HIGH STREET, PRESIDENT STREET, LANDROS STREET, DEPUTASIE STREET, WEST STREET, EMNET STREET, PARK STREET, EDWARD STREET, BACK TO CHURCH STREET AND CROSS UTRECHT STREET, TURN RIGHT TO SHOPRITE TAXI RANK, SECOND ROUTE ENTERING VRYHEID, FROM R34, PASS LAKE SIDE, PROCEEDED TO EAST CROSS SOUTH STREET, UITLANDER, HEREN, AFRIKANER, BOREN, MARKET STREET, UTRECHT TO VRYHEID HOSPITAL AND PRISON, BACK TO EAST STREET, TURN RIGHT TO HLOBANE STREET, SMALL STREET, LANDROS STREET, LEFT TO UTRECHT STREET, RIGHT SHOPRITE TAXI RANK, BACK TO MONDLO ALONG THE SAME ROUTE.
12.5	2207I02202BQ10052180 - MONDLO TO NEWCASTLE MONDLO TAXI RANK, LEFT TO 3RD AVENUE, RIGHT TO GOBINSIMBI STREET, PASS POLICE STATION, PROCEED TO P411, RIGHT TO P54, PASS BLOOD RIVER STORE, CROSS R33 TO R34, TURN LEFT TO R37, PASS NINE MILE, LEFT TO N11, TURN TO ALLEN STREET AT THE LAST ROBOT, TURN LEFT AND RIGHT TO NEWCASTLE TAXI RANK AND RETURN WITH PASSENGERS THE SAME ROUTE.
12.6	2207I02207I000052182 - MONDLO TO NCOME PRISON FROM MONDLO TAXI RANK, PICK UP PASSENGERS, TURN RIGHT TO 3RD AVENUE, RIGHT TO GOBINSIMBI STREET, PASS MONDLO POLICE STATION TO P258, RIGHT P54, RIGHT TO D1311, OFF LOAD AND LOAD PASSENGERS, BACK TO P54 TO BLOOD RIVER STORE, OFF LOAD AND LOAD PASSENGERS, RIGHT TO R34, JOIN CHURCH STREET, LEFT TO LANDROS STREET, RIGHT TO SHOPRITE TAXI RANK, OFF LOAD PASSENGERS AND LOAD PASSENGERS, RETURN TO MONDLO TAXI RANK, THE SAME ROUTE.
12.7	2207I02207J500052183 - MVUZINI TO VRYHEID FROM MVUZINI TAXI RANK, TURN LEFT TO UNNAMED DIRT ROAD, PASS EMADRESINI, PASS KWA MCHINSWAQNE CEMETRY, PROCEED TO 3RD AVENUE TO P463, PICKING UP PASSENGERS ON ALL MONDLO WARDS, LEFT TO R34, RIGHT TO CRESCENT STREET, PASS MPOFINI SECONDARY SCHOOL, PASS VRYHEID STATION, PROCEED TO CHURCH STREET, RIGHT TO LANDROS STREET, RIGHT TO SHOPRITE TAXI RANK, BACK TO MVUZINI TAXI RANK THE SAME ROUTES.
12.8	2207I02207J500052184 - MONDLO TO MHLONGO FARM FROM MONDLO TAXI RANK, PICK UP PASSENGERS, TURN RIGHT TO 3RD AVENUE, LEFT TO GOBINSIMBI STREET, JOIN P258, LEFT D1360, LEFT TO D238, CONTINUE TO MHLONGO FARM TAXI RANK, OFF LOAD AND LOAD PASSENGERS, RETURN TO MONDLO THE SAME ROUTES.
12.9	2207I02207GY10052181 - MONDLO TO NQUTU STARTING POINT: MONDLO TAXI RANK, LEFT TO 3RD AVENUE TO GOBINSIMBI, PROCEED TO P258, PASS KWAMANYATHI BOTTLE STORE, PASS NTABABOMVU, TURN LEFT TO P54, PROCEED TO NQUTU, TURN LEFT TO TAXI RANK, RETURN BACK WITH PASSENGERS THE SAME ROUTE.
12.10	2207I02207J500052185 - MONDLO TO BLOODRIVER FROM MONDLO TAXI RANK, PICK UP PASSENGERS, TURN RIGHT INTO 3RD AVENUE, TURN LEFT INTO GOBINSIMBI STREET, PASS POLICE STATION INTO P258, PASS GRACE, RIGHT P54, LEFT INTO BLOOD RIVER TAXI RANK, OFF LOAD AND PICK UP PASSENGERS, RETURN BACK TO MONDLO TAXI RANK ALONG THE SAME ROUTE



transport

Department:
Transport
Province of KwaZulu-Natal

GAZETTE

LGKZNG05-2021-MAY

REGION: ALL

1) Application Number: APP0129625	2) Gazette Number: LGKZNG05-2021-MAY
3) Applicant: NP NTOMBELA ID NO. 5307280376082 Association: MONDLO & DISTRICT TAXI OWNERS ASSOCIATION	4) Applicant Address: PO BOX 196 EMONDLLO 3105
5) Existing Licence Holder: MJ NTOMBELA ID NO. 4509025365087	6) Existing Licence Holder Address: PO BOX 689 EMONDLLO KWAZULU-NATAL 3100
7) Type of application: DECEASED TRANSFER	8) Operating Licence Number: LGKZN0803000470
9) Vehicle Type: MINIBUS	10) 1 X 15 (SEATED) + 0 (STANDING)
11) Region: ZULULAND	
12.1	2207I02207I000052189 - CHARTER SERVICE FROM MONDLO TAXI RANK TO POINT WITHIN THE PROVINCE OF KZN ONLY. NO PICKING UP OR SETTING DOWN OF PASSENGERS EN ROUTE.
12.2	2207I02207BP10052178 - MONDLO TO DUNDEE FROM MONDLO TAXI RANK, LEFT TO 3RD AVENUE TO GOBINSIMBI, PICKING UP PASSENGERS, JOINING P411 ROAD, PASS POLICE STATION TO GRACE, RIGHT TURN TO P54 TO BLOOD RIVER, TURN LEFT TO R33 TO KINGSLEY, TAYSIDE, PROCEED WITH R33 / R68 TO DUNDEE TAXI RANK AND BACK THE SAME ROUTE WITH PASSENGERS.
12.3	2207I02206LS10052177 - MONDLO TO DURBAN STARTING POINT: MONDLO TAXI RANK, RIGHT TO 3RD AVENUE, PICKING UP FROM ALL WARDS, JOINING P463, TURN RIGHT TO R34, PASS GLUCKSTADT TO MELMOTH, JOINING R68 TO NDUNDULU TO NKWALINI TO ESHOWE, TO GINGINDLOVU, RIGHT TO DOKODWENI TO N2, MANDINI TO ULTRA CITY STOP FOR REFRESHMENTS, START BACK TO N2, PASS STANGER, LEFT TO BALLITO, RIGHT TO M4, PASS UMHLANGA ROCKS, RIGHT TO ARGYLE, LEFT TO UMGENI ROAD, OFFLOAD PASSENGERS AT DURBAN STATION, PROCEED AND TURN RIGHT TO BEREA ROAD TO N3, RIGHT OLD MAIN ROAD TO HILL STREET PINETOWN TAXI RANK, AND BACK TO EMONDLLO TAXI RANK, THE SAME ROUTE.
12.4	2207I02202BQ10052180 - MONDLO TO NEWCASTLE MONDLO TAXI RANK, LEFT TO 3RD AVENUE, RIGHT TO GOBINSIMBI STREET, PASS POLICE STATION, PROCEED TO P411, RIGHT TO P54, PASS BLOOD RIVER STORE, CROSS R33 TO R34, TURN LEFT TO R37, PASS NINE MILE, LEFT TO N11, TURN TO ALLEN STREET AT THE LAST ROBOT, TURN LEFT AND RIGHT TO NEWCASTLE TAXI RANK AND RETURN WITH PASSENGERS THE SAME ROUTE.
12.5	2207I02207I000052182 - MONDLO TO NCOME PRISON FROM MONDLO TAXI RANK, PICK UP PASSENGERS, TURN RIGHT TO 3RD AVENUE, RIGHT TO GOBINSIMBI STREET, PASS MONDLO POLICE STATION TO P258, RIGHT P54, RIGHT TO D1311, OFF LOAD AND LOAD PASSENGERS, BACK TO P54 TO BLOOD RIVER STORE, OFF LOAD AND LOAD PASSENGERS, RIGHT TO R34, JOIN CHURCH STREET, LEFT TO LANDROS STREET, RIGHT TO SHOPRITE TAXI RANK, OFF LOAD PASSENGERS AND LOAD PASSENGERS, RETURN TO MONDLO TAXI RANK, THE SAME ROUTE.
12.6	2207I02207J500052183 - MVUZINI TO VRYHEID FROM MVUZINI TAXI RANK, TURN LEFT TO UNNAMED DIRT ROAD, PASS EMADRESINI, PASS KWA MCHINSWAQNE CEMETRY, PROCEED TO 3RD AVENUE TO P463, PICKING UP PASSENGERS ON ALL MONDLO WARDS, LEFT TO R34, RIGHT TO CRESCENT STREET, PASS MPOFINI SECONDARY SCHOOL, PASS VRYHEID STATION, PROCEED TO CHURCH STREET, RIGHT TO LANDROS STREET, RIGHT TO SHOPRITE TAXI RANK, BACK TO MVUZINI TAXI RANK THE SAME ROUTES.
12.7	2207I02207GY10052181 - MONDLO TO NQUTU STARTING POINT: MONDLO TAXI RANK, LEFT TO 3RD AVENUE TO GOBINSIMBI, PROCEED TO P258, PASS KWAMANYATHI BOTTLE STORE, PASS NTABABOMVU, TURN LEFT TO P54, PROCEED TO NQUTU, TURN LEFT TO TAXI RANK, RETURN BACK WITH PASSENGERS THE SAME ROUTE.



transport

Department:
Transport
Province of KwaZulu-Natal

GAZETTE

LGKZNG05-2021-MAY

REGION: ALL

1) Application Number: APP0129631	2) Gazette Number: LGKZNG05-2021-MAY
3) Applicant: SM DLAMINI ID NO. 7109025494081 Association: HIGHFLATS TAXI ASSOCIATION	4) Applicant Address: 14 MALUTI HEIJTS 37 MALLISON ROAD SYDENHAM 4091
5) Existing Licence Holder: NOT APPLICABLE ID NO. NOT APPLICABLE	6) Existing Licence Holder Address: NOT APPLICABLE
7) Type of application: NEW OPERATING LICENCE	8) Operating Licence Number: LGKZN0503000191
9) Vehicle Type: MINIBUS TAXI	10) 1 X 9-16 (SEATED) + 0 (STANDING)
11) Region: SISONKE	
12.1	2100HE22069U10048950 - HIGHFLATS TO IXOPO FROM HIGHFLATS TAXI RANK INTO ALONG R612 TO IXOPO, LEFT INTO MAIN STREET TO THE IXOPO TAXI RANK IN MAIN STREET AND RETURN TO HIGHFLATS TAXI RANK ALONG THE SAME ROUTE.
12.2	2100HE22066O10048951 - HIGHFLATS TO UMZINTO FROM HIGHFLATS TAXI RANK, TURNS LEFT INTO R612 AND PROCEED TO UMZINTO TAXI RANK AND RETURN ALONG THE SAME ROUTE.
12.3	2100HE22066V10048953 - HIGHFLATS TO ST FAITHS. FROM HIGHFLATS TAXI RANK TO ST FAITHS TAXI RANK ALONG P68 AND RETURN.

MUNICIPAL NOTICES • MUNISIPALE KENNISGEWINGS**MUNICIPAL NOTICE 25 OF 2021****CITY OF UMHLATHUZE****BY-LAWS RELATING TO THE BUILDING CONTROL MATTERS IN THE MUNICIPAL AREA**

To provide a regulatory framework for the construction of buildings in formal areas and traditional settlement areas within the City of uMhlathuze municipal jurisdiction, to promote uniformity with formal areas and traditional settlement areas in terms of building structures that are sustainable, structurally sound and comply with the energy efficiency requirements, to bridge a gap between the stringent National Building Regulations and Standards Act, 1977 (Act No. 103 of 1977) and the unregulated traditional settlement areas, to establish a building standard and regulate the installation of structures, to provide guidelines for property owners regarding problem buildings within the City of uMhlathuze and the regulation thereof, to regulate structures that are referred to as minor building works in the National Building Regulation and Building Standards Act, 1977 (Act No. 103 of 1977); to enforce the building standard related thereto and provide for offences and penalties, and also provide appeal mechanism.

PREAMBLE

WHEREAS Section 24 of the Constitution of the Republic of South Africa (Act No. 108 of 1996) states that everyone has the right to an environment that is not harmful to their health or well-being; and to have that environment protected, for the benefit of present and future generations;

WHEREAS Section 32 of the Constitution states that everyone has the right to any information held by the state; and any information that is held by another person and that is required for the exercise or protection of any rights;

WHEREAS Section 156(1) of the Constitution confers on municipalities the right to administer local government matters listed in Part B of the schedule 4 and 5;

WHEREAS Section 156(2) and (5) of the Constitution provides that a municipality may establish and administer Bylaws for the effective administration of the matters which it has a right to administer and exercise any power concerning a matter reasonably necessary for, incidental to, the effective performance of its functions;

WHEREAS Section 11(3)(m) of the Municipal Systems Act, 2000 (Act No. 32 of 2000) grants municipalities the right to adopt Bylaws;

WHEREAS Section 4 of the National Building Regulations and Standards Act, 1977 (Act No. 103 of 1977) empowers the Council to provide approval for applications in respect of erection of buildings;

WHEREAS Section 7 of the National Building Regulations and Standards Act, 1977 (Act No. 103 of 1977) empowers the Council to control the design and the construction of the buildings;

WHEREAS the Construction Regulations of 2014 under Section 43 of the Occupational Health and Safety Act, 1993 (Act No. 85 of 1993) describe the requirements and obligations that must be complied with when embarking on construction work to ensure that all construction work is performed in a safe manner.

CHAPTER 1
DEFINITIONS, APPLICATION OF THE BY-LAW, PRINCIPLES, NORMS AND STANDARDS AND POLICIES

1. Definitions
2. Application of By-law
3. Principles, norms and standards and policies

CHAPTER 2
BUILDING CONTROL BYLAW

4. Purpose of the Building Control Bylaw
5. Contents of Building Control Bylaw
6. Legal effect of Building Control Bylaw

CHAPTER 3
APPROVAL AUTHORITY
Establishment, Functions and Powers of the Building Control

7. Building Control Officer
8. Building Control Building and Drainage Inspector
9. Building Control Plan Examiner
10. Building Control Admin Clerk

CHAPTER 4
KEEPING OF RECORDS AND ACCESS TO INFORMATION

11. Record of the building control bylaw
12. Record of applications for building plan approval
13. Access to information held by Municipal Manager
14. Lodging of public complaint

CHAPTER 5
APPLICATIONS FOR BUILDING CONTROL APPROVAL
Categorisation of Building Plan Approval Applications

15. Erection of structures which require building plan approval
16. Signage (Outdoor advertisement)
17. Erection of structures which do not require building plan approval
18. Minor Building Works
19. Temporary Structures
20. Problem Buildings
21. Restriction on erection buildings:
 - 21.1. Building activities that require approval from the municipality
 - 21.2. Building inspection requirements
 - 21.3. Certificate of occupancy
 - 21.4. Demolition requirements
 - 21.5. Disposal of building material
 - 21.6. Relay of storm-water from high-lying erven to lower-lying erven
 - 21.7. Sewer layout under covered and/or enclosed areas
22. Expiry period of an approved building plan
23. Boundary walls
24. Electric Fences

CHAPTER 6
TRADITIONAL SETTLEMENT AREAS:
Procedures relating to the management and control of structures erected within Traditional Settlement Areas

25. Building plan requirements

- 26. Site requirements
- 27. Structural requirements
- 28. Traditional burial graves & historic burial graves
- 29. Septic tank
- 30. Public safety

CHAPTER 7 ENFORCEMENT

Part 1: Appointment, Functions and Powers of the Municipal Building Control Law Enforcement Officer

- 31. Appointment of the Municipal Building Control Law Enforcement Officer
- 32. Powers and Functions of a Municipal Building Control Law Enforcement Officer

Part 2: Offences, penalties, reduction and disconnection of services

- 33. Offences and penalties
- 34. Additional penalties
- 35. Contravention penalty charge to prevent the continuation of an activity that constitutes an offence

Part 3: Prosecution

- 36. Entry by Building Control Law Enforcement Officer
- 37. Observance of confidentiality pertaining to entry for enforcement purposes
- 38. Relationship between remedies provided in this By-law and other statutory and common law remedies

CHAPTER 8 APPEALS

- 39. Appeals

CHAPTER 9 GENERAL PROVISIONS

- 40. Legal indemnification
- 41. Calculation of number of days
- 42. Short title and commencement

CHAPTER 10 SCHEDULE OF ANNEXURES

ANNEXURE A

FINE SCHEDULE: *Offences and Penalties in relation to National Building Regulations Act 103 of 1977 and SANS 10400; Regulations made thereunder Section 19.1 Building Control Bylaw*

ANNEXURE B

FINE SCHEDULE: *Offences and Penalties in relation to City of uMhlathuze Building Control Bylaw;*

ANNEXURE C

Written Notice to Appear in Court (Section 56 Criminal Procedure Act 51 of 1977)

ANNEXURE D

City of uMhlathuze Building Control Notice of Contravention

ANNEXURE E

Building Control Public Complaints form

ANNEXURE F

Minor building works application form

ANNEXURE G

Application for the erection of a temporary structure

ANNEXURE H

Application for demolition

CHAPTER 1**1. Definitions**

In this Bylaw all words and phrases, except the words and phrases defined in this Bylaw, have the same meaning as in the National Building Regulations and Standards Act, 1977 (Act No. 103 of 1977), the National Building Regulations (NBR) made under the Act and the user's code of practice for the application of the NBR, namely SANS10400 and, unless the context otherwise indicates –

“Accounting officer” means the Municipal Manager (MM) appointed by the council in the terms of Section 56 of the Municipal Systems Act.

“Advertising sign” means any physical structure built to display advertising

“Applicant” means any person who makes an application.

“Application” means an application contemplated in section 4 of the NBR.

“Approval” means formal approval made by the City of uMhlathuze or any authorised official contemplated in Section 7(7)(b) of the NBR.

“Approved” means approved by the City of uMhlathuze.

“As Built” means a structure that was approved for construction by means of an approved building plan but has deviated from the approved building plan.

“Authorised official” means an employee of the City of uMhlathuze such as Building Control Officer, Building Inspectors, Plan Examiners and Clerks, authorized by the Municipal Manager to implement and enforce the provisions of this Bylaw.

“Block” means any masonry unit which has a length more than 300mm or a width of more than 130mm.

“Boundary wall” is a wall constructed on the cadastral boundary as per the surveyor general diagram between one or two owners.

“Brick” means any masonry unit which has a length of 220mm or a width of 110mm.

“Building” includes-

a) any structure, whether of a temporary or permanent nature irrespective of the materials used in the erection thereof, erected or used for or in connection with-

- i. the accommodation or convenience of human beings or animals;
- ii. the manufacture, processing, storage, display or sale of any goods;
- iii. the rendering of any services;
- iv. the destruction or treatment of refuse or waste materials;
- v. the cultivation or growing of plant or crop;

- b) any wall, swimming bath, swimming pool, reservoir or bridge or any other structure connected therewith;
- c) any fuel pump or any tank used in connection therewith;
- d) any part of the building, including a building as defined in paragraph (a),(b) or (c);
- e) any facilities or system, or part or portion thereof, within or outside but incidental to a building, for the provision of water supply, drainage, sewer, and storm-water disposal, electricity supply or other similar services in respect of the building.

"Building control officer" means any person appointed or deemed to be appointed as a building control officer by the City of uMhlathuze in terms of section 5 of the NBR Act, (Act 103 of 1977).

"Building waste" means waste produced through the construction, alteration, repair or demolition of any structure both manmade and natural and includes rubble, earth, wood, rock, glass, plastic, metals, asphalt, bitumen and bitumen products, installation material, concrete, bricks, tiles, ceramics and gypsum based materials but exclude garden waste and asbestos.

"Canopy" means a structure in the nature of a roof projecting from the façade of a building and cantilevered from that building or anchored otherwise by columns or posts.

"Carport" means a building intended to provide a shelter for a motor vehicle, caravan or boat and having a roof but having walls on not more than two sides.

"Category 1 building" means building which,

- a. is designated as being of Class A3, A4, F2, G1, H2, H3, H4, Regulation A20 annexure A of the National Building Regulation
- b. has no basement
- c. has a maximum length of 6m between intersecting walls or members providing lateral support, and
- d. has a floor area that does not exceed 80m²
- e. roof should have no hips and valleys

"Cleaning eye" means access opening to the interior of a discharge pipe or trap provided for the purpose of internal cleaning, and which remains permanently accessible after completion of the drainage installation.

"Competent person" means a person who is qualified by virtue of his education, training, experience and contextual knowledge to make a determination regarding the performance of a building or part thereof.

"Conservancy tank" means a covered tank used for the reception and temporary retention of sewage, and which requires emptying at intervals.

"Discharge pipe" means pipe which conveys the discharge from a sanitary fixture to a drain, and includes a soil pipe, a waste pipe, a discharge stack, a branch discharge pipe or a fixture discharge pipe

"Earthed" means connected to the general mass of earth in such a manner as to ensure at all times and immediate safe discharge of electrical energy

“Encroachment” means any projection from a building which encroaches under, into or over any street or public place, building line, boundary line and municipal servitude.

“Electric fence” means an electrified barrier erected on top of the boundary wall or attached to a boundary wall or fence. It may consist of one or more conductors erected against trespass of persons or animals.

“Flood lines” means lines on a map or drawing depicting water levels likely to be reached by a flood having a specified recurrence interval.

“French drain” means trench filled with suitable material which is used for the disposal of liquid effluent from a septic tank or waste water

“Foundation” means that part of the building which is in direct contact with and is intended to transmit loads to the ground.

“Free-standing wall” means a wall, not being a retaining wall, without lateral support.

“Industrial effluent” means a liquid which might or might not contain matter in solution or suspension which is given off in the course of or as a result of any industrial, trade, manufacturing, mining or chemical process or any laboratory research.

“Inspection eye” means access opening to the interior of any pipe or pipe fitting in a drainage installation provided solely for the purposes of inspection and testing, and to which permanent access after completion of the drainage installation need not be provided.

“Masonry wall” means an assembly of masonry units joined together with mortar or grout.

NBR means National Building Regulations and Building Standards Act, (Act 103 of 1977).

“Owner” in relation to a building means-

- a. the person in whose name land is registered in the Deeds Registry KwaZulu-Natal
- b. the beneficial holder of a real right in land or a holder of a registered long term lease
- c. an Organ of State in whom land vests, or if it has been given notice of its intention to expropriate the land
- d. a person who is a beneficial occupier of land in accordance with customary law or practice or community rules adopted by community members in terms of the adopted constitution of land holding entity.

“Party boundary wall” means a wall that stands astride a boundary and the boundary will normally run along the centre line of the wall.

“Percolation rate & test” is the test to determine the water absorption rate of soil (that is, its capacity of percolation) in preparation for the building of the septic drain field (leach field) or infiltration drain.

“Prefabricated septic tank” means a single piece factory made unit, including inlet and outlet openings, which leaves the factory completed, controlled and ready for installation.

“Property” means any erf, erven, lot(s), plot(s) or stand(s), portion(s) or part(s) of farm portions or agricultural holdings, registered in the deeds registry as such.

“Problem building” includes any building or portion of a building-

- a) that appears to have been abandoned by the owner with or without the consequence that rates or other service charges are not paid;
- b) that is derelict in appearance, overcrowded or is showing signs of being unhealthy, unsanitary, unsightly or objectionable;

- c) that is the reason of written complaints in respect of criminal activities, including drug dealings and prostitution;
- d) that is illegally occupied;
- e) where refuse material is accumulated, dumped, stored or deposited with the exception of licence waste disposal facilities; or
- f) that is partially completed or structurally unstable and is a threat or danger to the safety of the general public.

“Septic tank” means a tank designed to receive sewage and to effect the adequate decomposition of the organic matter in the sewage.

“Sewer” means a pipe or conduit which is in the property which is used or intended to be used for the conveyance of sewage.

“Strata forming” in geology and related fields means is a layer of sedimentary rock or soil, or igneous rock that were formed at the earth's surface, with internally consistent characteristics that distinguish it from other layers.

“Storage tank” means tank, other than any tank used for storage of hot water or any cistern serving a toilet pan or a urinal, which forms part of a water installation and is used for the storage of water.

“Storm-water” means water resulting from natural precipitation or accumulation and includes rainwater, surface water, subsoil water or spring water.

“Storm-water drain” means a pipe, conduit or surface channel situated on a site, which is used to convey storm-water to a suitable point of discharge.

“Temporary structure” means any structure that is declared by the owner and that is being used or is to be used for a specific purpose for a specified period of time, but doesn't include a builder's shed.

“Traditional settlement area & inclusive of agri-village” means the area which falls within the area of the City of uMhlathuze and which is occupied by traditional communities or people who own land communally through a land holding entity or people who occupy land without a formal layout plan.

“Ventilation pipe” means a vent pipe which leads to the open air at its highest point and which provides ventilation throughout a drainage installation for the purpose of preventing the destruction of water seals, but does not include discharge pipe.

“Vent stack” means a main vertical ventilation pipe of any part of a drainage installation.

“Waste water” means used water which is not contaminated by the soil water or industrial effluent and which does not include storm-water.

“Water seal” means water in a trap which acts as barrier against the flow of any foul air or gas.

2. Application of this Bylaw

(1) This Bylaw applies to all land which falls within the municipal area under City of uMhlathuze and binds all persons, the Municipality and organs of state, to the extent applicable.

(2) In the event that this Bylaw is in conflict with another Law, that conflict must be resolved by the Court of Law.

3. Principles, norms and standards and policies

(1) Any development principles and any norms and standards applicable to building control made in terms of national or provincial legislation apply to the Municipality.

(2) The Municipal Council may adopt policies, procedures and guidelines, which are consistent with national legislation, provincial legislation or this Bylaw to guide applications or decisions made in terms of this By-law.

(3) If the Municipal Council intends to adopt or amend a policy, procedure and/or guideline that may materially and adversely affect the rights of any individual or the public, the Municipality must follow a public participation process which is consistent with public consultation provisions of the Municipal Systems Act.

CHAPTER 2 BUILDING CONTROL BYLAW

4. Purpose of the Building Control Bylaw

The purpose of this Bylaw is to control and regulate the construction processes of buildings and structures within the jurisdiction of uMhlathuze municipality. This Bylaw is supplementary to the National Building Regulations and is applicable to every buildings and structures, sewerage installation, water installation and storm-water drainage installation, to the operation and maintenance of any such installation in any new building or existing building with or without any alteration or additional to such an existing installation, whether or not required by the Council to be made or altered in terms of the National Building Regulations and this Bylaw.

5. Contents of Building Control Bylaw

The building control bylaw must comply with the NBR and-

- a. define the terminology used in the plan and clauses; and
- b. specify types of structures that are permitted and the conditions under which they are permitted; and
- c. specify structures that are not permitted;
- d. specify the extent to which structure is being used lawfully for a purpose that does not conform to the municipal bylaws may be continued to be used for that purpose and the extent to which buildings or structures on that land may be altered or extended.

6. Legal effect of Building Control Bylaw

(1) An adopted building control Bylaw-

- a. has the force of law and all land owners and users of land, including a Municipality and organ of state, within the municipal area are bound by the provisions of such a Bylaw;
- b. is an extension of the NBR within the municipal area to which it applies; and

(2) Structures may be erected only in the manner and for the purposes laid out in the approved building plans.

CHAPTER 3
MUNICIPAL BUILDING CONTROL APPROVAL AUTHORITY INSTITUTIONS
Establishment, Functions and Powers of the Building Control

7. Building Control Officer (BCO)

The Municipality must appoint a person as a Building Control Officer in order to exercise and perform the powers, duties or activities granted or assigned to a BCO by or under the NBR.

7.1. Functions and Powers of BCO

A Building Control Officer shall-

- a) make recommendations to the Municipality, regarding any plans, specifications, documents and information submitted to such local authority in accordance with Section 4 (3) of the NBR;
- b) ensure that any instruction given in terms of the NBR by the Municipality be carried out;
- c) inspect the erection of a building, and any activities or matters connected therewith, in respect of which approval referred to in Section 4 (1) of the NBR was granted;
- d) reports to the municipality, regarding non-compliance with any condition on which approval referred to in Section 4(1) of the NBR was granted.
- e) When a fire protection plan is required in terms of the NBR by the Municipality, the BCO concerned shall incorporate in his recommendations referred to in subsection (a) a report of the person designated as the chief fire manager by such local authority, or of any other person to whom such duty has been assigned by such chief fire manager, and if such building control.

8. Building Control- Building & Drainage Inspector

A Building Inspector performs skilled/specialized inspection and building plan review work involving the interpretation and enforcement of Building Codes, Regulations for both building, health and safety issues and performs related work as required.

8.1. Functions and powers of a Building & Drainage Inspector

A Building Inspector -

- a) Is the authorized official who may enter any premises at any reasonable time with a view to investigate, monitor, inspect and regulate as outlined in SANS 10400 and in this Bylaw.
- b) Respond to inquiries and complaints from the public regarding codes and other issues with projects, both over the phone, at the public counter and on site.
- c) Issue notices for non-compliance as contemplated in subsection (a) of this Bylaw and NBR.
- d) Attends to public complaints regarding building encroachments and illegal construction.
- e) Recommend for occupancy and the authority to revoke occupancy.

9. Building Control- Plan Examiner

A Plan Examiner is responsible for ensuring that the plans submitted to the municipality are in accordance with Regulation A2 (1) as stipulated in the NBR and Building Standards Act, 1977 (Act No.103 of 1977). The Plan Examiner reviews and assesses all plans and application documentation submitted for compliance with all local municipal bylaws and codes; and does related work as required.

9.1. Functions and powers of Plan Examiner

- a) Scrutinize building plans in detail for compliance with the NBR and Building Standards Act 1977, (Act No.103 of 1977), municipal Bylaws, SANS codes and all other legislation.
- b) Check building plans and compare manufacturer details and specifications, circulate plans for comments by other departments.
- c) Check all other related forms, fees for correctness and approves / reject the application.
- d) Reviews building plan applications and materials for all significant structures/developments.
- e) Liaise with homeowners, developer, builders, architectural professional and engineers in order to obtain compliance on plans submitted.
- f) In order to ensure that laid down specifications, standards and statutory requirements controlling prescriptions and approval of building plans are observed, building plans processed and notification of referrals/approval on submissions are circulated within established timeframes.
- g) Referrals/ Approval of plans are returned to the clerks for further processing
- h) Reports directly to the Building Control Officer

10. The Building Control Admin Clerk

Renders an administrative support function to the Building Control Section

10.1. Functions of Building Control Admin Clerk

- a) Provide administrative support to Building Control such as-
 - i. managing the processing of building plan applications from submission time until the application has been approved or rejected;
 - ii. control record keeping for all application received;
 - iii. deals with inquiries/ complaints from public whether in person or telephonically and transfers calls to rightful intended;
 - iv. managing building plan archives and the movement of files thereof;
 - v. compile building control statistics for STATS SA

CHAPTER 4**KEEPING OF RECORDS AND ACCESS TO INFORMATION****11. Record of the building control bylaw**

The Building Control Bylaw must be reviewed annually, unless otherwise specified by the NBR and City of uMhlathuze.

12. Record of applications for building plan approval

12.1. The Municipality must keep the register of all building plan applications submitted for approval.

12.2. The Municipality must keep the copies of approved building plan and application documents to which the public has a right to access. The following is required from the public to access municipal records:

- a) presentation of Rates Statement
- b) Identity Document of owner
- c) Power of attorney/ Proxy letter with proof of identity of authorised individual

13. Access to information held by Municipal Manager

The records that are held by the Municipal Manager must be regarded as records that are automatically available as contemplated in Section 15 of the Promotion of Access to Information Act 2 of 2000.

14. Lodging of public complaint

14.1. Complainant to complete the Public Complaints form with all the relevant details and contact numbers.

14.2. Building Control Officer to allocate building Inspector to investigate allegation.

14.3. Findings to be recorded on the Action Form for public complaints.

14.4. Building Control Officer to make recommendations regarding the outcome.

CHAPTER 5**APPLICATIONS FOR BUILDING CONTROL APPROVAL: Categorisation of Building Plan Approval Applications****15. Erection of structures which require building plan approval**

15.1. All structures as laid out in the NBR and in Section 13 listed below require building plan approval:

- a) carports;
- b) swimming pools, koi ponds and water feature exceeding 300mm depth;
- c) awnings;
- d) boundary walls or fences excluding diamond mesh;
- e) signage (outdoor advertisement);
- f) telecommunication towers;
- g) lightning arrestors&
- h) floodlights exceeding height of 3,0m;

- i) temporary structures;
- j) underground and aboveground fuel storage tanks;
- k) silos;
- l) wooden decks exceeding 900mm in height;
- m) change of roof design from gable to hip roof, from flat roof to gable or hip roof;
- n) any internal alteration;
- o) reservoirs and bridges.
- p) retractable awnings

16. Signage

General Provision

16.1. Outdoor advertisement exceeding 9m², that is mounted on the building or roof top, or mounted on a free standing post or column constructed on a foundation require an approval by the Municipality in respect of submission of building plan prior to installation.

17. Erection of structures which do not require building plan approval

17.1. Permeable roof structures are exempt from building plan approval. These structures include:

- a) shade cloth
- b) pergola

18. Minor Building Works

Any structural building work that is defined as a minor building work requires authorisation by the Municipality before the owner may commence with any work (refer to Annexure F for the application form for minor building works). These minor works are as follows:

- a. braai area without any roof covering;
- b. wooden gazebo not exceeding 15m²;
- c. garden/tool shed/wendy house not exceeding 10m², should be used only for storage purposes and; must be built in such a way that it is not visible from the public street and is 2m away from the adjacent boundary;
- d. child's playhouse not exceeding 15m²;
- e. shrines or place of worship not exceeding 10m² provided it does not require any structural support;
- f. animal shelter not exceeding 10m²;
- g. replacement of windows or doors provided that the existing frames are not load bearing and that the openings are not enlarged, or that any openings needed for fire escapes are not removed;
- h. minor repairs to a house or shop- for example, replacement of the same or similar roofing or tile/ sheeting;
- i. new appliances or new fitting- for example, installing new toilet, bath or geyser or changing the position of these, provided that the work does not require new or extended drainage or plumbing.

19. Temporary Structures

No person should install a temporary structure without a written permission from the Municipality.

19.1. The applicant may apply to install the structure for the duration of 12 months.

19.2. If the applicant requires extension of time, the following is required:

- a) a formal submission of building plan and submission fee;
- b) must specify on the application the purpose and the use of the structure; and
- c) must specify the period she or he intending to have the structure.

19.3. Temporary structure should be built or installed without foundations and concrete floor slabs.

19.4. These structures must not encroach on boundary line, building line, road reserve and municipal services.

19.5. Removal of temporary structure

The property owner is responsible to demolish/ remove the temporary structure within 14 days of the expiry date of the approval granted.

20. Problem Buildings**20.1. Notice of intention to declare the building as a problem building**

In the event that the Municipality is of the opinion that the building should be declared a problem building as defined in Chapter 1 of this Bylaw, it must serve a written notice to the owner:

- a) informing the owner that the Municipality intends to declare the building to be a problem building;
- b) giving reasons why the Municipality intends to declare the building to be a problem building;
- c) inviting the owner to make a written presentation, within 7 days of the notice, on why the building should not be declared a problem building; and
- d) providing an address, email address to which representation may be submitted.

20.2. Declaration of a problem building

The Municipality must, after considering any representation received from the owner as referred to Section 20.1, either

- a) decide not to declare the building to be a problem building or;
- b) declare the building to be a problem building.

20.3. Compliance notice

20.3.1. The authorised official shall serve the notice on the owner, or occupant, or representative of the owner of any building which has been declared a problem building requiring such owner within a specified period to-

- a. repair, renovate, repaint, alter, close, demolish, secure, or remove all refuse from such problem building;
- b. complete the construction of a problem building or any structure of such building;
- c. enclose, fence or barricade such problem building to the satisfaction of the Municipality;
- d. appoint and instruct, at the cost of such owner, an approved competent person, referred to "A19" of the NBR, to examine a condition that gave rise to the declaration of such problem building and to report to the authorised official on the nature and extent of the steps to be taken, which in the opinion of such approved competent person needs to be taken in order to render such problem building safe;
- e. dispose of, destroy or remove any material or article accumulated, dumped, stored or deposited in any building, which is refuse or waste and which is showing signs of becoming unsightly, unsanitary, unhealthy or objectionable or is likely to constitute an obstruction; or
- f. comply with any provision of this Bylaw.

20.3.2. The municipality may, if such owner fails to comply with a notice served on him or her in terms of subsection 20.4.1, repair, renovate, repaint, alter, close, demolish, remove all refuse or secure any problem building and recover such costs from the owner.

20.3.3. The municipality may, if the owner fails to pay such cost including any fine which may be imposed on to the person concerned, recover the cost by charging it to the owner's municipal account or institute court action.

20.4. Serving of a notice

20.4.1. Whenever a compliance notice is required to be served on a person in terms of this Bylaw, it is deemed to have been effectively and sufficiently served on such person-

- a. when it has been delivered to him or her personally;
- b. when it has been left at his or her place of residence or business in the Republic of South Africa with a person apparently over the age of 18 years;
- c. when it has been posted by the registered or certified mail to his or her last known residential or business address in the Republic of South Africa and an acknowledgement of the posting thereof is produced;
- d. if his or her address in the Republic of South Africa is unknown, when it has been served on his or her agent or representative in the Republic of South Africa in the manner contemplated in paragraphs (a), (b) or (c); or
- e. if his or her address and agent in the Republic of South Africa are unknown, when it has been affixed to conspicuous place on the building.

20.5. Control of problem buildings**20.5.1. Profiling problem buildings**

The municipality must, as soon as possible after a building has been declared to be a problem building, undertake an investigation to identify-

- 1) those aspects of the building which are in contravention of this Bylaw and any other legislation;
- 2) any risk to the safety of the occupants of the problem building or public;
- 3) profile the occupants to determine the following characteristics of the occupants:
 - a) the number of children;
 - b) the number of women;
 - c) the number of disabled persons;
 - d) the number of elderly persons;
 - e) the number of people residing per room and the area of each room occupied as a residence;
 - f) the total number of people residing in the problem building.

20.5.2. The owner or the authorised agent of the problem building is entitled to be present while investigation is being undertaken and, if so present, must be given the opportunity to make representations during such investigation.

20.5.3. Where the representations have been made in terms of subsection 20.6.2 the authorised official must write down such representations and ensure that the owner or authorised agent is given the opportunity to sign such representation.

20.6. Ban on new occupants

20.6.1. The municipality may, once a problem building has been profiled, apply to the court for an interdict restricting the owner/ authorised agent-

- 1) allowing any other people, in addition to those identified in the profile of occupants, from occupying or residing at the building
- 2) filling any vacancy which may arise as a result of any person identified in the profile of occupants vacating the building.

20.7. Rehabilitation of problem buildings**20.7.1. Engagement with the owner**

The municipality must, once a problem building has been profiled as contemplated in Section 20.5 serve a notice to the owner:

- 1) identifying those aspects of the building which are in contravention of this Bylaw or any other applicable laws;
- 2) identify any risks to the safety of the occupiers of the problem building and public;
- 3) specify steps which the owner is obliged to take as stipulated in subsection 20.4.1(a)(b)(c)(d) and (e), within the time specified in the notice, in order to rectify those contraventions or remove those risks.

20.8. Eviction

Where the owner of a problem building fails to comply with a compliance notice, the municipality may after having complied with the engagement process with the occupants, apply to court to order for the eviction of the occupants.

21. Restriction on erection of buildings:**21.1. Building activities that require approval from the municipality**

- a. No structures must without express permission of the Municipality be erected as contemplated in section 4(1) of NBR or this Bylaw.
- b. The municipality should be consulted before the deviation to approved plan occurs during the construction in order to determine whether it would be considered for approval when amendment plan is submitted.

21.1.1 Building activity that requires approval of the Municipality includes the following:

- a. construction of new buildings whether residential, commercial and industrial; or
- b. other structures such as tool sheds or wendy house exceeding 10m², builders sheds, temporary structures, containers, towers, solid fuel stores of any area, prefabricated buildings, open-sided carports or boatshed or caravan shelter of any area, poultry

sheds or aviaries of any area, all boundary walls or fences excluding diamond mesh, driveways;

- c. awnings or canopies exceeding 900mm horizontal projection;
- d. private swimming pools, koi ponds or any other water feature exceeding depth of 0,3m;
- e. extension to existing building whether residential, commercial and industrial
- f. undertaking alteration to an existing building including structural alteration, alteration of internal walls, partitioning, changing the use of rooms within the building;
- g. installing new or altering existing services, such as sewer, water, storm-water, electrical hydraulic works
- h. demolition of building, engineering works or services, installing signage, communication mast and some fences

21.1.2. Requirements prior to construction

- a. Any proposed use or development on demarcation of the land within the City of uMhlathuze jurisdiction requires approval of the municipality in terms of submission of building plans. For the purpose of this requirement, the municipality reserves the authority to determine the position of building lines, municipal services such as water, sewer, electrical etc.
- b. Therefore the municipality is responsible for the following in accordance to the Building Control Bylaw-
 - i. responsible for the processing and approving of building plans of residential, commercial, industrial and including municipal/ state owned buildings or developments
 - ii. inspect building construction from time to time and declare the building fit for the occupation upon its completion
 - iii. control illegal building construction, prepare reports, issue notices and initiate legal action
 - iv. issue temporary permits for temporary structures, placement of building materials
- c. Applications will not be accepted or assessed until all relevant plans, elevations and supporting documents are submitted and the appropriate application fee has been paid.
- d. All applications are subject to pre-scrutiny by Land Use Management and Aesthetics Committee before formal submission.

21.2. Building inspection requirements

- 21.2.1 Early construction commencement shall not be granted by the Municipality until building plan application has been approved.
- 21.2.2 The owner of any site intending to clear the site or commence the earthworks before the approval of his/ her building plan application may request in writing to the municipality for permission, stating the Erf of the particular site, street address and the date he or she intends to commence with the construction work.
- 21.2.3 Where approval of building plan has been granted by the Municipality, it is the responsibility of the owner to notify Municipality in writing when commencing the construction of buildings or structures
- 21.2.4 Compulsory inspection of buildings or structures is conducted as follows:
 - a. excavation or trench inspection before casting concrete
 - b. damp proof membrane inspection before casting the floor slab
 - c. open inspection of sewer installation in accordance with approved building plan
 - d. open roof inspection
 - e. completion of the building work in accordance with the approved building plan
- 21.2.5 When the building work has been carried out and completed to the satisfaction of the municipality, the owner must apply for a Certificate of Occupancy.
- 21.2.6 Any owner or person who contravenes the requirements of this Bylaw shall be guilty of an offence.

21.3. Certificate of Occupancy

Before any building may be occupied a Certificate of Occupancy is required to be obtained from the Municipality. The certificate of occupancy may be issued by the Municipality when-

- a. building rubble material has been removed from site and disposed to a legal dumping site and the owner will be required to provide the Building Control Officer with proof of a weighbridge certificate indicating that the full mass of the building rubble has been disposed to a licenced waste disposal facility;
- b. excess building material is removed from the road reserve and stored within the property;
- c. property must have a house number/ street number/ Erf number installed and visible from the street;
- d. driveway is constructed from the road to the entrance of the property.

21.4. Demolition requirements

- 21.4.1. No owner or person is permitted to demolish any structure, whether it is the whole building or alteration of existing structure without prior written permission by the municipality.
- 21.4.2. The application to demolish should be submitted to the Municipality subject to 14 days' notice of such intention thereof.
- 21.4.3. The owner or person must ensure that before any demolition work is carried out, and in order to ascertain the method of demolition to be used, a detailed structural engineering survey of the structure to be demolished is carried out by a competent person and that a method statement on the procedure to be followed in demolishing the structure is developed by that person.
- 21.4.4. During demolition, the competent person appointed by the owner of the building must check the structural integrity of the structure at intervals determined in the method statement contemplated in sub-regulation 21.5.3, in order to avoid any structural collapses.
- 21.4.5. The owner or person of such structure that is to be demolished must ensure that-
 - a) no floor, roof or other part of the structure is overloaded with debris or material in a manner which would render it unsafe;
 - b) all reasonably practicable precautions are taken to avoid the danger of the structure collapsing when any part of the framing of a framed or partly framed building is removed, or when reinforced concrete is cut; and
 - c) precautions are taken in the form of adequate support or other means that may be necessary to prevent the accidental collapse of any part of the structure or adjoining structure;
 - d) where the stability of an adjoining building, structure or road is likely to be affected by demolition work on a structure, steps are taken to ensure the stability of such structure or road and the safety of persons;
 - e) ascertain as far as is reasonably practicable the location and nature of electricity, water, gas or other similar services which may in any way be affected by the work to be performed, and must ensure that before the commencement of demolition work that may affect any such service, take the steps that are necessary to render circumstances safe for all persons involved;
 - f) every stairwell used and every floor where work is being performed in a building being demolished, to be adequately illuminated by either natural or artificial means;
 - g) convenient and safe means of access to be provided to every part of the demolition site in which persons are required to work; and

- h) precautions are taken to erect a catch platform or net above an entrance or passageway or above a place where persons work or pass under, or fence off the danger area if work is being performed above such entrance, passageway, or place so as to ensure that all persons are protected where there is a danger or possibility of persons being struck by falling objects.

- 21.4.6. Where the demolition work involves the use of explosives, a method statement must be developed in accordance with the applicable explosives legislation, by an appointed person who is competent in the use of explosives for demolition work and all persons involved in the demolition works must adhere to demolition procedures issued by the appointed person.
- 21.4.7. Where there is presence of asbestos, the owner must ensure that all asbestos related work is conducted in accordance with the Asbestos Regulations, 2001, promulgated by Government Notice No. R. 155 of 10 February 2002.
- 21.4.8. Where there is presence of lead, the owner must ensure that all lead related work is conducted in accordance with the Lead Regulations, 2001, promulgated by Government Notice No. R.236 of 28 February 2002.
- 21.4.9. The owner of the site must make sure that all building waste and debris is removed and disposed of from site at a licenced waste disposal facility, providing the proof to the municipality of such facility.

21.5. Disposal of building rubble

When the building plans are submitted to the Municipality for approval in terms of NBR and this Bylaw:

- 21.5.1. The owner or the person must submit simultaneously therewith an integrated disposal management plan setting out:
 - a) what provision is made for collection and disposal of building and other waste
 - b) what provisions are made to store the building waste on their property; or
 - c) provide the permit to store the waste on council's property
- 21.5.2. Any person who directly or indirectly generates building waste or the owner of the property on which building waste is generated shall not store such waste in containers provided by the municipality for residential waste and shall remove and dispose of it at licence crushing plant or landfill site or any other licenced building waste disposal facility.
- 21.5.3. When the building control official inspects the property where building works have been undertaken to check that it has been built in accordance with approved building plans, he or she shall also check if all building waste has been disposed of. The owner of the property will be required to provide the authorised official with proof of a weighbridge certificate that he or she has disposed of the full mass of the building rubble at a licenced waste disposal facility for that category of waste prior to an occupancy certificate or final approval being granted.

21.6. Relay of storm-water from high-lying erven to lower-lying erven

- I. If, in the opinion of the municipality, it is impracticable for the storm-water to be drained from the high-lying Erf direct to a public street, the owner of the lower-lying Erf is obliged to accept and permit the passage of such storm-water over the lower-lying Erf, as contemplated in Section 5(4) of City of uMhlathuze Storm-water Bylaw.

21.7. Storm-water drainage of premises

- I. The owner of any site on which a building has been or is erected shall take all steps necessary to ensure that the storm-water from every building or open space on the premises is controlled evenly and disposed without affecting the adjoining property's walls or buildings or affecting municipal services of manholes or inspection chambers

near the boundary of the site, street or servitude in which these surface channels or storm-water drains are located.

- II. Submission of building plan is required prior to the storm-water to be conveyed either directly or along a servitude or natural stream or to install a soak-pit on site.
- III. Manhole or inspection chambers shall be situated within 1, 5 m from the boundary of the site or street or servitude as the case may be.
- IV. Buildings and open areas which are paved with brick and cement, concrete asphalt or other impervious material to dispose of storm-water thereon by applying for a storm-water connection point in by submitting building plans for exceeding 60 percent of the hardened area as contemplated in Storm-water Bylaw No: 18950 of the City of uMhlathuze
- V. The owner may employ systems of subsoil/ soak-away drains to drain away the storm-water, may do so provided it's more than 2m away from the buildings and or be designed by a registered competent person.

21.8. Sewer layout under covered and/or enclosed areas

- a. All sewer pipes that do not have a change in direction, positioned under floor slab or under walls must be protected with a minimum 150mm thick concrete encasement.
- b. Where there is a change in direction under the concrete of roofed open spaces, the rodding eye must be clearly visible.

22. Expiry period of an approved building plan

Building plan application is valid for 12 months after being approved by the municipality. The owner or the person of the property must make sure that he/ she commences the construction work within the period of 12 months. After which the owner may apply for an extension of 90 days at least 30 days before expiry.

23. Boundary walls

General Provision

- a) No person or owner is allowed to construct any boundary wall without written permission by the municipality; building plan application must be submitted to the municipality for front, sides and rear walls. This includes brick, block, palisade, precast fencing and clear vu fencing, etc.
- b) All corner boundary pegs must be exposed and clearly visible at the time of building plan submission before the Building Inspector does a site pre-plan inspection, and the relevant Relocation Certification provided as per the obligations laid out in the Application for Building Design form.

23.1. Height restrictions

23.1.1. Brick and Block walls:

- a) The maximum height for walls constructed with bricks and blocks is 2.1metres;
- b) The wall finish should be aesthetically pleasing.

23.1.2. Precast fencing, Palisade and Clear-vu, etc:

- a) The maximum height for the construction of precast concrete walls, palisade and clear-vu fencing is 1.8metres.

23.1.3. These height restrictions as stipulated in subsection 23.1.1 & 23.1.2 are applicable to front, sides and rear boundary wall. In the event where the applicant exceeds the maximum height prescribed by this Bylaw, the following will be required:

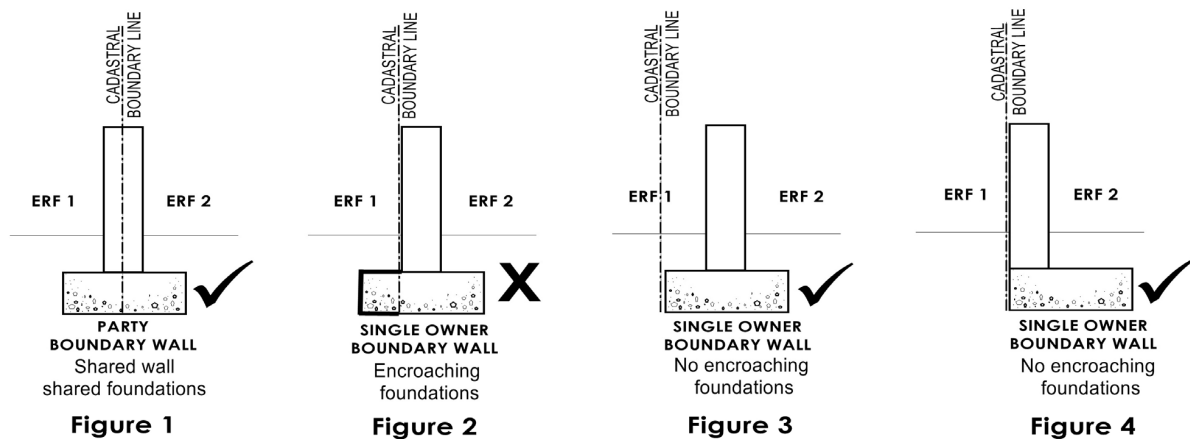
- a. a rational design by the competent person;
- b. signed consent letter(s) from adjacent properties affected.

23.2. Construction requirements on party boundary walls

- 1) Party boundary wall (as indicated in Figure 1 below) is a boundary wall standing on the land between two properties and forms a single boundary wall between them, with the centre of the wall and foundation being the dividing cadastral boundary;
- 2) The owner erecting the wall must:
 - a. notify the adjoining owner within 14 days before construction;
 - b. exercise reasonable care when carrying out works;

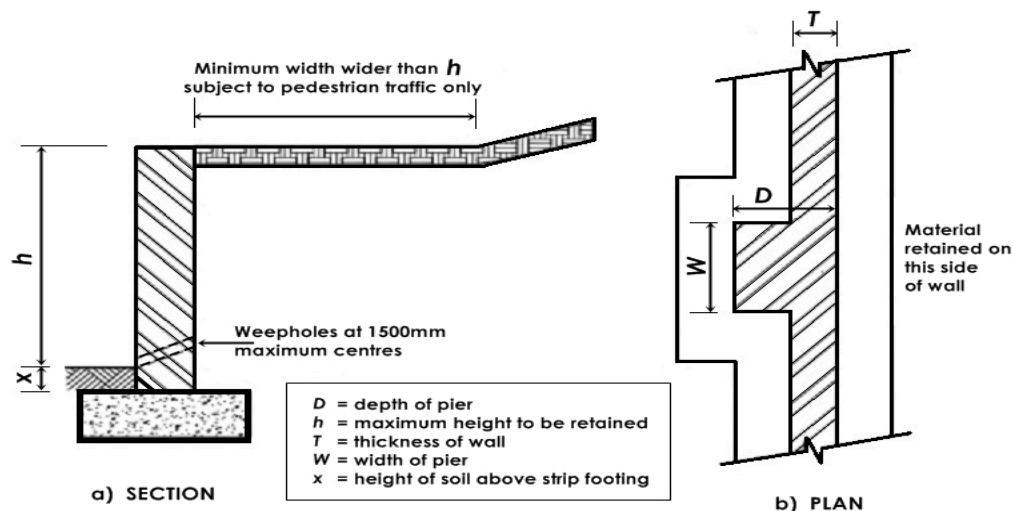
- c. avoid causing unnecessary inconvenience or damage to an adjoining property during the construction;
- d. commence the work within 12 months from the date of the approval and with due diligence.
- e. carry out the works in accordance with the building plans, sections or particulars as per approved building plans.

TYPICAL SECTIONS THROUGH PARTY BOUNDARY WALLS AND SINGLE OWNER BOUNDARY WALLS



23.3. Retaining walls

- 1) A retaining wall (as indicated in Figure 2 below) is a structure designed and constructed to resist the lateral pressure of soil, when there is a desired change in ground elevation that exceeds the angle of repose of the soil.
- 2) Any wall built to support soil that is higher than 300mm on one side of the wall than it is on the other side, and also serves as a boundary wall is considered a retaining, and must be constructed accordingly.
- 3) All retaining walls require plans that are approved, and they must be designed by a competent person and built in accordance with SANS 10400 and this Bylaw.
- 4) Any persons who tampers with the natural slope of the ground is responsible for retaining the ground.
- 5) any ground that has been tampered with and is not retained must be cut at an angle of 45 degrees and grassed to prevent soil erosion.
- 6) Retaining wall weep-holes must not be below ground level.
- 7) Any person who plugs a weep-hole to prevent natural seepage shall be guilty of an offence.

Figure 2: TYPICAL SECTION THROUGH A RETAINING WALL**HOW TO BUILD RETAINING WALLS USING BRICKS****23.4. Exposure of boundary pegs**

- a. Boundary pegs must be exposed prior to the commencement of any construction work on site at the time of building plan submission. If pegs have been removed or cannot be found a professional registered land surveyor must be appointed by the owner to expose and position new pegs.
- b. Expose the metal peg and use wood or plastic indicators to flag the position of the peg.

23.5. Maintenance

- a. Each property owner is responsible for maintaining his/ her side of the fence or party boundary wall regardless who built the fence or wall because it benefits both parties.
- b. Dispute:
 - i. Any party who causes the damage to the boundary wall, whether intentional or unintentional is liable for fixing the damage, however if the damage is caused by natural disaster both parties should share the cost as per whatever the agreement might be.

24. Electric Fences

Electric fences shall conform to the following specifications:

- 24.1. It must be at least 1, 8 m above the level of natural ground at any point and cannot be more than 450mm.
- 24.2. It may only be erected on top of walls and fences, or attached to them.
- 24.3. Barbwire or razor fence cannot be electrified by energy.
- 24.4. It may not encroach over site boundaries.
- 24.5. The fencing along public road and pathway must have clear warning signs at least 100mm X 200mm in size with a background colour of yellow and all writing in black. The size of the writing must be at least 25mm and the signs need to be identical on both sides. There must be a warning sign at each gate, at each access point and along the fence with a spacing of not more than 10 metres between signs.
- 24.6. All fencing should be accompanied by either an electric fence system certificate of compliance (EFC) or a certificate of compliance (COC) from a competent person.

CHAPTER 6 TRADITIONAL SETTLEMENT AREAS:

Procedures relating to the management and control of structures erected within Traditional Settlement Areas

25. Building Plan Requirements

Procedures relating to the management and control of structures erected within Traditional Settlement Areas. To ensure that the constitutional rights to a safe living environment, of all residents in the City of uMhlathuze municipal jurisdiction, is being upheld and that building plans and relevant inspections are submitted and completed for all structures.

25.1. Submission requirements

25.1.1. Submission Documents:

To maintain uniformity, all current applications forms will be used, namely:-

- a. Application for building design
- b. Agreement of indemnity
- c. SANS 10400 Form 1-4

The following information is required on all submissions.

- a. In lieu of Erf Number: the number allocated by the Traditional leader to the dwelling and/or site on which the structure is constructed and the ward number/ farm number.
- b. Owner's details: the name and identity number of the head of the household who is entitled to occupy the land.
- c. In lieu of proof of ownership: letter from Traditional leader indicating the specifics of the land allocated or lease agreement.
- d. In lieu of Surveyor General Diagram: the GPS coordinates & locality plan of the property.

25.1.2. Submission Fees:

- a) No submission fees for free standing residential dwellings 45m² or less.
- b) All other submissions require 50% submission fees as per the municipal tariff of fees.

25.1.3. Inspections:

- a) All inspections are to be carried out as per municipal requirements, namely:-
 - i. pre-plan inspection
 - ii. foundation inspection
 - iii. damp proof course inspection
 - iv. drainage inspection
 - v. open roof inspection
 - vi. final inspection
- b) Inspections are to be booked timeously (i.e. a minimum of 24 hours before it is required).

26. Site Requirements

26.1. In line with the requirements of the National Water Act 1998, (Act No. 36 of 1998), no building plans will be accepted for structures to be constructed within the 50 year flood-lines, 100 year flood-lines and any wetlands. Construction is prohibited, with the exception of the exclusions outlined in the National Water Act and this Bylaw.

26.2. Construction is prohibited over and under service reticulation (i.e. water, sewer, electrical and storm water and gas lines):

26.2.1. A minimum distance of 2.0m should be maintained from all municipal supplied services.

26.2.2. Gas line servitude distance of 12m (6m away from either side of the centre of the pipeline)

26.2.3. Eskom Power line servitudes are as per the table below:

	11kV	22kV	33kV	88kV	132kV	275kV	V tower
Building Restrictions (From Centre line)	12m	12m	16m	16m	18m	22m	24m (V tower 28)
Servitude (overall)	24m	24m	32m	32m	36m	44m	48m (V tower 56)

27. Structural Requirements

In accordance with SANS 10400 2010 Part A Section 3.3a and as outlined in the definitions, all "buildings" require building plans before construction.

27.1. A 1m wide concrete apron is required around the building where no guttering and downpipes have been installed.

27.2. Storm water and surface water disposal arrangements between dwellings/structures shall make provision for the drainage of sites that are waterlogged or seasonally waterlogged. (Refer to section 21.6(1) of this Bylaw)

27.3. Where there is a risk that groundwater beneath or around the building could adversely affect the stability and properties of the ground, consideration should be given to sub soil drainage or other protection.

27.4. The following information may be required at the discretion of the BCO if the structure does not fall within Category 1:

27.4.1. Agrément Certificate (where there is no prescribed minimum standards for materials that are used in construction)

27.4.2. Engineers Report /Certificate (for structures that have not been built in accordance with the NBR and/or multi storey structures and be structural stable).

28. Traditional Burial Graves & Historic Graves

In order to preserve and protect traditional graves, they should be clearly demarcated.

29. Septic Tanks**29.1. Construction methods before installation of conservancy tanks/ septic tanks**

- a) Excavations shall be deepened locally, where necessary, to remove soft spots;
- b) Hard spots, wherever practicable, shall be removed;
- c) Excessive excavations shall be avoided and be shored by timber/steel to prevent collapse of adjacent soils;
- d) Excavations shall be kept free of surface water
- e) Where the bottom of the excavation has dried out excessively due to exposure or it has softened due to rain or ground water, the excavation shall be re-bottomed(levelled) before concreting;
- f) Backfill soil(sand) shall be maintained before compaction, so that a small quantity squeezed in the hand is firm, but does not show signs of moisture;
- g) Fill(soil/sand/G5) shall be placed in un-compacted layers that do not exceed 100 mm in respect of hand compaction, and 150 mm in respect of compaction by mechanical means; and each un-compacted layer shall be well compacted at before additional fill (soil/sand/G5) material is added.

29.2. Guideline and specifications to construct and install septic tanks

- a) A masonry/concrete conservancy tank/septic tanks to be used on a site for the reception of sewage shall have a minimum concrete strength of 20mpa (Mix ratio 2 bags cement, 2 wheelbarrows sand, 2 wheelbarrows stone) and all internal sides be plastered to a smooth finish.
- b) The use of Crusher sand mix is prohibited in concrete construction for septic tanks
 - i. Prefabricated septic tanks shall have a stamp indicating SABS approved and testing by means of regulation 0400 which shall clearly visible.
- c) Masonry/concrete/prefabricated conservancy tanks/septic tanks shall be designed and constructed in such a way;
 - i. that it will be impervious (leak free) to liquid;
 - ii. that there will be a ready means of access for the clearing of such tank;

- iii. be so designed and sited that it is not likely to become a source of nuisance or a danger to health; or
- iv. the structural integrity of adjacent buildings;
- d) A conservancy tank or septic tank may not be installed less than 2, 0 m from the property boundary, or another structure. (Refer to 29.7 figure 1 below for guideline drawing)
- e) Generally tanks should be located near driveways to facilitate cleaning by a vacuum tanker located at the front or closest access to property, to allow for easy cleaning and disposal by waste removal service providers and there should be a ready means of access for the clearing of such tank
- f) Be vented at the building of toilet, the vents should extend above the eaves level of the building.
- g) No industrial effluent shall be allowed to flow into a septic tank.
(Refer to 29.7 figures 2 & 3 below for guideline drawing)

29.4. Requirements to prevent leaks and contamination.

- a) Septic tanks should be tested for water tightness.
- b) It should be filled with water before use and tested over a period of 24 hours for water tightness.
- c) No chemical additives are needed to assist the digestion process in a septic tank and normal amounts of domestic bleach, caustic materials, soaps, detergents and drain cleaners do not impede the process.
- d) Only bio degradable cleaning liquids should be used in cleaning of toilets
- e) Materials such as sanitary towels, facial tissue, coffee grounds, cooking oil and cigarette butts should not be flushed into the tank because they do not biodegrade and will clog the system.

29.5. French drains

French Drains which is to receive effluent shall:

- 1) Be so constructed and located as not to cause the pollution of any spring, stream, well or other source of water which is used or is likely to be used, for drinking, domestic use or kitchen purposes;
 - 2) Be so positioned that the foundations of adjacent buildings are not adversely affected by its discharge;
 - 3) Be not less than 3 m from any building or boundary of the site on which it is situated;
 - 4) French drains should, where possible, be located downhill of a water source such as a borehole or spring. Where location downhill of such water source is not possible, French drains should be located at least 50 m from the water source/river and streams;
 - 5) Pipes discharging into French drains shall be open-jointed or perforated.
 - 6) The impermeable covering is required to prevent ingress of rain or surface water.
 - 7) An inspection pipe shall be installed in all French drains
 - 8) French drains shall not be deeper than 1,8 m. Surfaces shall be protected by means of 30 mm to 100 mm thick layer of fine gravel or coarse sand.
 - 9) A topsoil layer of between 100 mm and 150 mm shall be placed on top of the drain over an impermeable covering. (Refer to 29.7 Figure 4)
- (Refer to 29.7, Figure 5 for cross section detail on French drains)

29.6. Prohibited Installation

No conservancy tank/septic tanks may be constructed where:

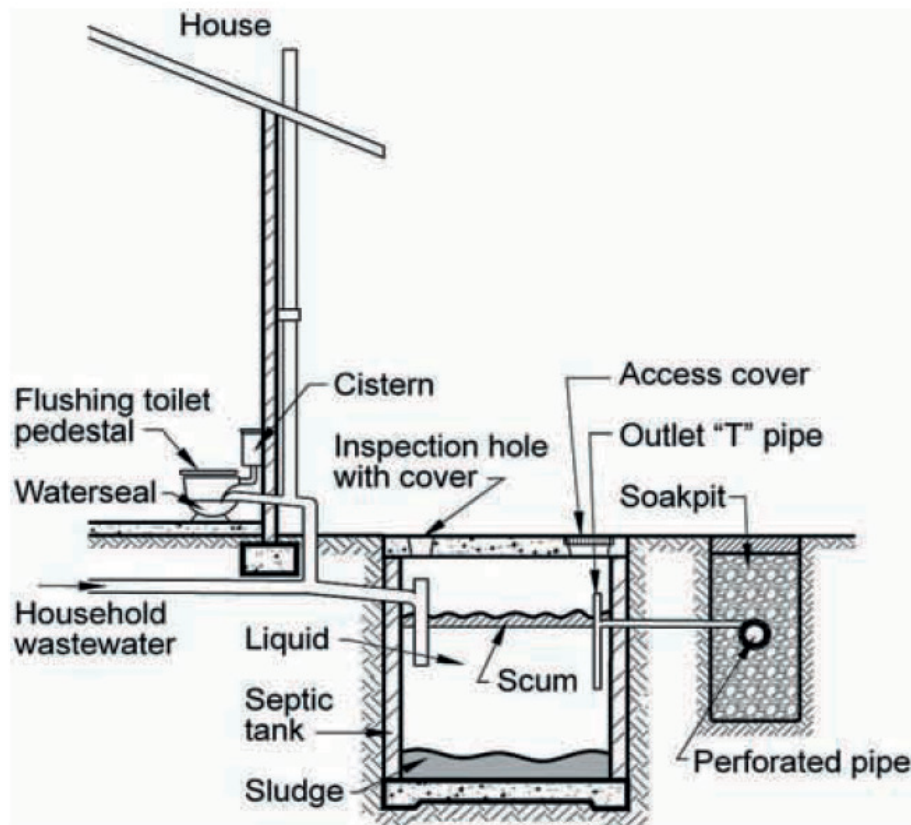
- i. the ground that has a percolation rate (absorption of water in soils) that exceeds 30 min;
- ii. effluent might flow out due to the contours or the strata forming of the ground;
- iii. the site to be affected by such effluent is of insufficient size to accommodate the soaking away of the effluent; and have a minimum depth of 1.5 meters; or
- iv. the level of the water table is, or might be, such as to prevent adequate percolation;
- v. It is closer than 3m of Municipal water service line for clean water drinking purposes;
- vi. It is closer than 3m of Municipal Storm water network drains and pipes.

29.7. Drawing guide of conservancy/septic tanks

Figure 1: Concrete Septic tank with soak-pit.

2m distance from house to Conservancy tank Soak-away 1.5m away from conservancy tank

Refer to section 29.3 (4) & section 29.6 (v) & (vi) for permissible positioning & minimum depth of 1.5 meters



The function of the septic tank is to condition raw sewage, which has a clogging effect on soil, thereby reducing the effective absorption capacity of the subsoil. When the raw sewage enters the tank some of the suspended solids settle to the bottom of the tank and some collect at the surface, with the result that three distinct layers are formed in the tank: a layer of sludge at the bottom, a floating layer of scum on the top and a relatively clear liquid layer in between. The organic solids and dissolved material in the sewage are attacked by bacteria so that the volume of scum and sludge is reduced by liquefaction and gasification. The only function of the final disposal system is to get rid of the effluent (raw sewage) from the septic tank in a safe and inoffensive way.

Figure 2: VIP Toilets (Ventilated vault toilet)
 Refer to section 29.3(4) and 29.6(vi) for permissible positioning

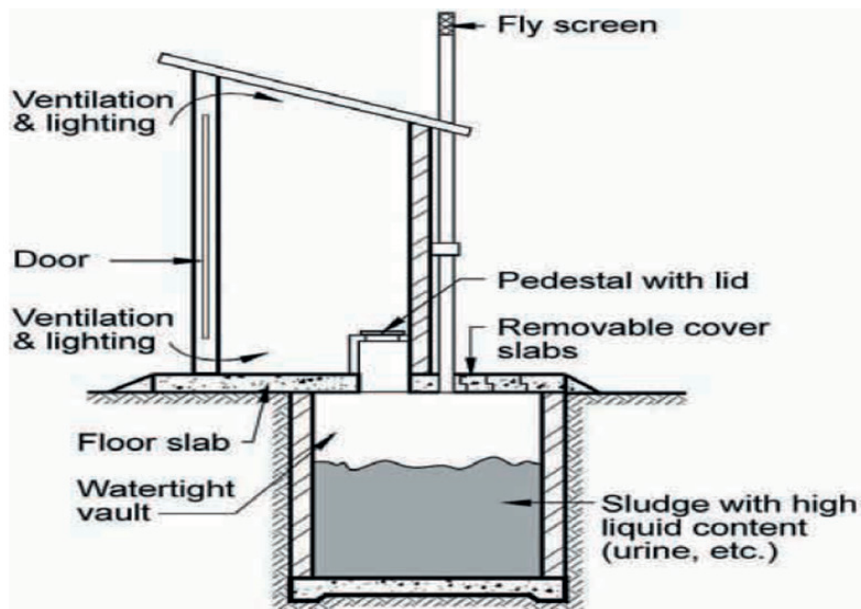


Figure 3: Aqua-privy Toilet
 Refer to section 29.3(d) & 29.6(vi) for permissible positioning

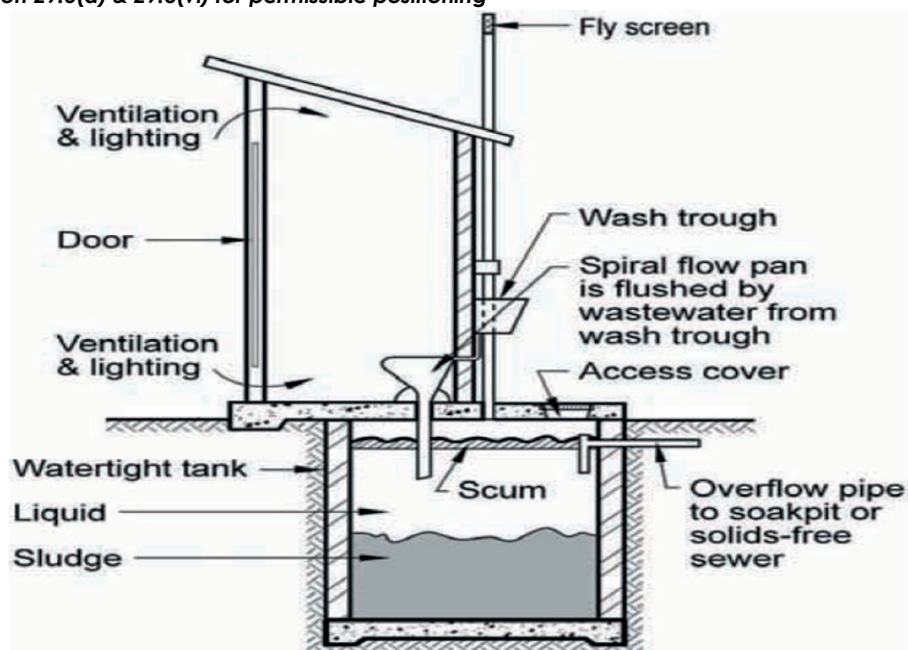


Figure 4
Inspection eye for Septic Tanks and Conservancy tanks

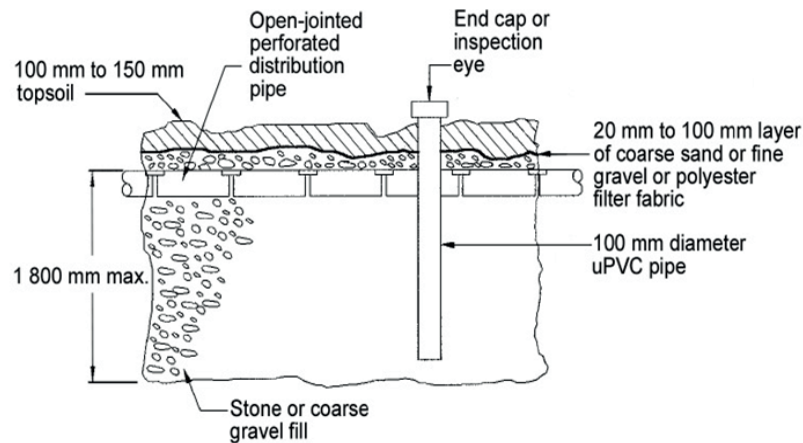
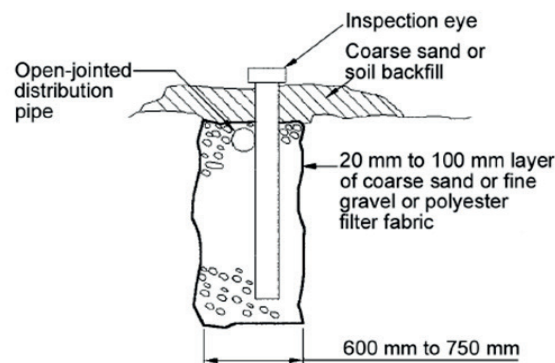


Figure 5
French Drain refer to section 29.5



b) Cross section

Detail of french drain construction

30. Public safety

30.1. Construction site

Construction site must be fenced during the erection of any structure; the fence shall be installed in such a way to prevent any person or child from falling in excavated trenches, open holes and get injured by the building material and tools lying on site.

30.2. Change in height

The protection of the edge of any balcony, bridge, stairway, flat roofs shall be designed to prevent any person from such balcony, stairway, bridge, and flat roof.

30.3. Swimming pool

The owner of any site which contains a swimming pool, fish pond or any other body of water with a depth exceeding 300mm shall ensure that access to such swimming pool is controlled as stipulated in Part D4.4 of the NBR.

CHAPTER 7 ENFORCEMENT

Part 1: Appointment, Functions and Powers of the Municipal Building Control Enforcement Officer

31. Appointment of the Municipal Building Control Enforcement Officer

31.1. Is an employee of the City of uMhlathuze having certification of a competency for law enforcement, and appointed by the Provincial Commissioner of the South African Police service as a peace officer under Section 334(2)(a) and Act No. 68 of 1995, and endorsed by the 'Accounting Officer' the Municipal Manager.

32. Powers and Functions of a Municipal Building Control Enforcement Officer

32.1. The powers conferred upon a Peace Officer in terms of Section 41(1) of the Criminal Procedure Act 1977, in terms of 'Section 334' to exercise the relevant powers namely:

- a) The issue of written notices in terms of Section 341 'Spot Fines' i.t.o CPA
- b) The issue of written notices in terms of Section 56 'Notice of intention to Prosecute' i.t.o CPA
- c) The execution of Warrant of Arrest in terms of Section 44 and 55(2) 'Warrant' i.t.o CPA
- d) To enforce the National Building Regulations Act 103 of 1977, SANS 10400
- e) To enforce the City of uMhlathuze Building Control Bylaw

Part 2: Offences, penalties, reduction and disconnection of engineering services

33. Offences and penalties

33.1. Any person who contravenes any provision or fails to comply with any notice issued in terms of this Bylaw, commits an offence and may at the sole discretion of the municipality or the enforcement official be fined on the spot to the extent as stipulated in Annexure 'A' refers to contravention of the NBR Offences and penalties and Annexure 'B' Refers to contravention of the Building Control Bylaw Offences and penalties.

33.2. The penalties/fines mentioned in 33.1 may be charged on property owner's municipal rates account if the owner of the property who has contravened the regulations fails to pay.

33.3. Any person who contravenes any provision or fails to comply with any notice issued in terms of these Bylaws, commits an offence and shall be liable for criminal prosecution, in addition to the spot fines as contemplated in subsection 35.1, and may upon conviction be liable for a fine of R300 000, 00 or imprisonment for a period not exceeding three years or both such fine and imprisonment.

34. Additional penalties

If the contravener fails to Comply with Part 2 and continues activities, Building Control Enforcement Officer may-

- a) make recommendation to the Municipal Accounts services to disconnect/reduce engineering services;
- b) Impose spot fines tabled in annexure 'A' and 'B' to the Municipal Rates Account billing.

35. Contravention penalty charge to prevent the continuation of an activity that constitutes an offence

35.1. The Building Control Enforcement Officer may;

- a) approach the courts to acquire an interdict to cease such activities/contraventions;
- b) approach the courts to issue a Warrant of Arrest;
- c) recommend that the Municipal Accounts services disconnect engineering services;
- d) recommend that the Municipal Accounts services to be reconnected at contraveners cost.

Part 3: Prosecution

36. Entry by building control enforcement officer

36.1. Any building control enforcement officer may enter any building at any reasonable time with a view to-

- a. inspect, monitor, investigate or determine whether the building complies with any provision of this Bylaw;
- b. take photos of the building, whether of the outside of the building or any internal aspect of the building, including any residence;

- c. serve the owner/ legal representative of the building with a contravention notice contemplated in this Bylaw or any other legislation;
- 36.2. No person shall hinder or obstruct any building control enforcement officer in the exercise of his or her powers in terms of the Bylaw.
- 36.3. Any building control officer shall, when entering the premises, produce a valid identification document issued to him or her by the municipality to the owner of such building.
- 36.4. In the view that requires an immediate action, the BCO may enter any property or building at any given time.

37. Observance of confidentiality pertaining to entry for enforcement purposes

- 37.1. Notice, order or document required or authorised to be served upon or given to any person under these By-laws may be served or given by delivering the same or a true copy thereof to some person on the premises belonging to or occupied by the person upon whom such service is to be made, or, if there is no person to be found upon such premises who can be so served, by affixing such notice, order or document in a conspicuous part of the premises.
- 37.2. Any such notice, order or document may also be served by post by a prepaid letter, and if so served by post shall be deemed to have been served at the time when the letter containing the same would be delivered in the ordinary course of post, and, in proving such service, it shall be sufficient to prove that such notice, order or document was properly addressed and put into the post. Any such notice, order or document may be addressed by the description of the 'owner' or 'occupier' of the premises (naming such premises) in respect of which such notice, order or document is served, without further name or description.
- 37.3. A person commits an offence if he or she— 18 years or older-
- obstructs, hinders, or in any manner interferes with the enforcement official who is acting or entitled to act in terms of this By-law
 - fails to obey any lawful instruction or direction given to him or her in terms of this Bylaw
 - a person is guilty of a continuing offence if he or she continues with an offence after notice has been served on him or her in terms of this By-law requiring him or her to cease committing such offence.

38. Relationship between remedies provided in this By-law and other statutory and common law remedies

- 40.1. Land activities which constitute unlawfulness, the building control enforcement officer may;
- Install and display a safety notice on the site for public protection.
 - Instruct/Issue Notice to contravener to barricade property.
 - To rectify/cease unlawful land activities.

CHAPTER 8 APPEALS

39. Appeals

39.1. The Appeal Authority Registrar

- The Municipality shall designate an official as the Appeal Authority Registrar and Deputy Registrar respectively.
 - In the event that the Municipality has not designated the registrar, the Municipal Manager shall perform the functions of the registrar.
- 39.1.1. Powers of the Appeal Authority Registrar
- the Appeal Authority Registrar Shall provide administrative support relating to appeals as set out in this By-law, and provide administrative support to the Appeal Authority;
 - may direct that an appeal be evaluated by an official of the Municipality or independent person who has relevant skills, knowledge, expertise or qualifications, to evaluate the appeal, and to determine the terms of reference for such official or person;
 - may rule that an appeal is invalid if it is not lodged within the time period of 21 days.

39.2. The Appeal Authority

- a) The Executive Authority of the Municipality shall be an appeal authority to decide all appeals lodged in terms of this By-law.
- b) The Chairperson of the Executive Authority of the Municipality shall be the Presiding Officer relating to appeal proceedings, provided that he/she may delegate such authority to a member of the Executive Authority.

39.2.1. Powers of the appeal authority

The appeal authority may:

- a. dismiss an appeal and confirm the decision appealed against;
- b. uphold part of the appeal and-
 - i. vary the decision appealed against;
 - ii. set aside the decision and make a new decision.
- c. Consider application by any person who has interest in the appeal to intervene as a party;
- d. Condone any failure by any party to an appeal to comply with its directions or time-limits provided in this By-law;
- e. Consider application to confirm invalidity of an appeal;
- f. Subpoena any person to come before it to testify or produce any document;
- g. Conduct any necessary site inspections or investigations;
- h. Decide any question concerning its own jurisdiction;
- i. Give directions relevant to its functions to any person in the service of the provincial administration, a provincial public entity, provincial government business entity or a Municipality relevant to matters referred to in this By-law;
- j. Postpone an appeal for a reasonable period to obtain further information or advice.

39.3. The Appeal Procedure

- a. Any person whose rights are affected by a decision taken by the municipality in terms of this Bylaw or any other legislation may appeal against that decision in terms of the Appeals provision contemplated in the Local Government: Municipal Systems Act (Act No. 32 of 2000) by giving a written notice of the appeal and reasons to the Municipal Manager within 21 days of the date of the notification of the decision.
- b. The appellant must serve the written appeal on the Municipal Manager, the Appeal Authority Registrar and any party to an appeal.
- c. The Municipal Manager or Appeal Authority Registrar may rule that an appeal is invalid if it is not lodged within the time period contemplated in subsection 39.3(a).
- d. The Appeal Authority Registrar must acknowledge receipt of an appeal in writing within 7 days.
- e. An applicant or a person who has a right of appeal and a person who is entitled to lodge a written opposition to an appeal, may, within the 21 days allowed for the lodging of an appeal or written opposition to an appeal, apply to the Municipal Manager or Appeal Authority Registrar for an extension of the period within which to lodge a written appeal or written opposition to an appeal.
- f. An application for an extension of the period within which to lodge a written appeal or written opposition to an appeal must be in the form of an affidavit, showing good cause as to why the application should be granted.

39.4. Lodging of an appeal

- a. A person who was served with the written appeal may, within 21 days from the date of service of the memorandum of appeal, submit a responding memorandum to the Appeal Authority Registrar.
- b. A person who was served with the appeal may in writing notify the Appeal Authority Registrar that he or she does not oppose the appeal.

39.5. Evaluation and referral of an appeal

- a. The Appeals Authority Registrar may appoint an official or independent person who has relevant skills, knowledge, expertise or qualifications to evaluate the merits of the appeal in writing.
- b. The independent person's evaluation report must include –
 - i. the details of the application for municipal building control approval and a summary of the procedure followed;
 - ii. the memorandum of appeal submitted;
 - iii. the responding memorandum in opposition to the appeal submitted, if any;
 - iv. the applicant's response to the responding memorandum, if any; and
 - v. confirmation that appeal complies with NBR, this By-law and any relevant procedure, or details of the defect, if it does not.
- c. The Appeal Authority Registrar must refer the independent person's evaluation report and the accompanying documents to the Appeal Authority.

39.6. Site Inspection

- a) The Appeal Authority may enter upon land or a building relevant to an appeal before it, during normal business hours or at any other reasonable hour, to conduct an inspection of the site under consideration during an appeal.
- b) The Appeal Authority Registrar must notify all parties to the appeal hearing in writing, of the Appeal Authority's intention to carry out an inspection.
- c) Any person who enters upon property or enters a building to attend a site inspection by the Appeal Authority, who gains knowledge of another person's private or business affairs in the process, must treat that information as confidential and may not disclose it to any other person.

39.7. Appeal Hearing

- a) An appeal hearing may be disposed of by means of :
 - i. an oral hearing; or
 - ii. written proceedings
- b) The appeal proceeding shall be chaired by the Presiding Officer.
- c) The Appeal Authority shall consider:
 - i. the independent person's evaluation report and the accompanying documents;
 - ii. any oral representation; and
 - iii. any other relevant information.

39.8. Record of Decision by the Appeal Authority

- a) The Appeal Authority, must make a decision on the appeal within 30 days after the last date of the appeal consideration or hearing and provide the reasons thereof.
- b) The appeal decision must:
 - i. determine whether the appeal falls within the jurisdiction of the municipal Building Control Appeals Authority;
 - ii. confirm, vary or revoke the decision, but no such variation or revocation of a decision may detract from any rights which accrued as a result of the decision;
 - iii. furnish written reasons for its decision;
 - iv. give directions relevant to its functions to the Municipality.

39.9. Notification of outcome of appeal

The Appeal Authority Registrar must notify the parties of the decision of the Appeal Authority within 30 days after the date of making a decision.

39.10. Offences in connection with proceedings before Appeal Authority

- a) A person is guilty of an offence, if the person –
 - i. without valid reason, and after having been subpoenaed to appear at the proceedings to testify as a witness or to produce a document or other object, fails to produce the required document and/or attend the proceeding on the date, time and place specified in the subpoena;

- ii. after having appeared in response to the subpoena, fails to remain in attendance at the venue of those proceedings, until excused by the chairperson of the appeal hearing concerned;
 - iii. as a witness, refuses to take the oath or to affirm his or her testimony;
 - iv. refuses to answer any question fully and to the best of his or her knowledge and belief;
 - v. without good reason fails to produce a document or object in response to a subpoena;
 - vi. wilfully hinders or obstructs the Appeal Authority in the exercise of its powers;
 - vii. disrupts or wilfully interrupts the proceedings;
 - viii. insult, disparages or belittles any member of the Appeal Authority;
 - ix. prejudices or improperly influences the proceedings; or
 - x. after entering a premises for the purposes of a site visit, subsequently discloses to any other person trade secrets or any privileged information obtained whilst entering upon land or entering a building, except if the disclosure –
 - (aa) was made for the purposes of deciding the appeal; or
 - (bb) was ordered by a competent court or is required under any law.
- b) A person is guilty of an offence –
- i. when obstructing the Appeal Authority in exercising a power under this By-law by failing, without good reason, to answer, to the best of that person's ability, a lawful question by the Appeal Authority;
 - ii. when obstructing a person who is acting on behalf of the Appeal Authority; or
 - iii. when attempting to exercise a power under this By-law on behalf of the Appeal Authority, without the necessary authority.
- c) A person convicted of an offence in terms of this section is liable on conviction to a fine not exceeding R5 000.

CHAPTER 9 GENERAL PROVISIONS

40. Legal indemnification

40.1. If a claim is made or legal proceedings are instituted against a member of the Building Control or their support staff arising out of any act or omission by the member or support staff in the performance of his or her duties or the exercise of his or her powers in terms of this By-law, the Municipality must, if it is of the opinion that the person acted or omitted to act in good faith and without negligence–

- a) if a civil claim or civil proceedings is instituted against the person –
 - i. indemnify the person in respect of such claim or proceedings; and
 - ii. provide legal representation for the person at the cost of the Municipality or pay taxed party and party costs of legal representation.
- b) if a criminal prosecution is instituted against the person, provide for legal representation for the person at the cost of the Municipality.

40.2. A member of Building Control or their support staff has no legal indemnification if he or she, with regard to the act or omission, is liable in law and–

- (a) intentionally exceeded his or her powers;
- (b) made use of alcohol or drugs;
- (c) did not act in the course and scope of his or her employment, designation or appointment;
- (d) made an admission that was detrimental to the Municipality; or
- (e) failed to comply with or ignored standing instructions, of which he or she was aware of or could reasonably have been aware of, which led to the loss, damage or reason for the claim.

40.3. The Municipality may determine by means of a policy or by other means–

- i. the terms and conditions of such indemnity and legal representation; and
- ii. circumstances in addition to the circumstances contemplated in this section in which indemnity or legal representation may be withdrawn by the Municipality.

41. Calculation of number of days

41.1. If this By-law prescribes a period for performing an action, the number of days must be calculated by excluding the first day, excluding any public holidays, and by including weekends and the last day, unless the last day happens to fall on a Saturday, Sunday or public holiday, in which case the first work day immediately following the Saturday, Sunday or public holiday must be regarded as the last day of the period.

41.2. Days that the Municipal Council is officially in recess must be excluded from the period in which the Municipality must perform an action in terms of this By-law.

42. Short title and commencement

This Bylaw is called the City of uMhlathuze: Building Control Bylaw, 2019 and takes effect on a date of notice in the Provincial Gazette.

ANNEXURE 'A'

FINE SCHEDULE

OFFENCES AND PENALTIES IN RELATION TO NATIONAL BUILDING REGULATIONS ACT 103 OF 1977 AND SANS 10400 REGULATIONS MADE THEREUNDER UNDER SECTION 34.1 BUILDING CONTROL BYLAW

Table 1

REGULATION FINE

Building without approved plans (including regulation A25(10))	4(1) & (4)	R2500
Continuing in contravention of a notice prohibiting the erection of a building	10(1) & (2)	R1500
Failure to demolish, alter, secure a building or land F3(2)	12(1) to (6)	R5000
Failure to submit engineers completion certificate A2(1)(f)	14(4)(a)	R1000
Submission of false certificate's	14(3)	R2000
Occupation or use of a building without certification of occupancy	14(4)(a)	R5000
Prohibition on the use of certain methods or materials	19(1) & (2)	R2000

Table 2

Failure to submit engineers drawings and engineers completion certificates	A2(1)(F)	R1000
Failure to provide a certified copy of any approved plans and particulars onsite	A2(2)	R2000
False or misleading information	A2(3)(f)	R1000
Boundary beacons not pointed out	A11(1) & (2)	R1000
Installations, maintenance and operations	A15(1) to (5)	R1500
Illegal certificate of identity	A17(1) to (4)	R1000
Control of plumbing work	A18(1) to (5)	R2500
Failure to notify for commencing demolition	A22(1) to (4)	R1500
Use of a building for the purpose other than that indicated on the approved plan	A25(1) & (2)	R2000
Deviating from approved plan (foundations walls, freestanding and, retaining.	A25(5)	R2000
Failure to comply with the provisions of a notice in terms of regulation A25	A25(11)	R5000
Failure to comply with provisions concerning demolitions condition	E1(3) & (4)	R1500
Protection of the public site operations	F1(1) to (6)	R5000
Failure to secure unstable soil or land.	F3(1) to (3)	R3000
Control of dust and noise	F6	R2000
Cutting into, laying open and demolishing certain building work	F7(5)	R1500
Failure to safeguard any persons from falling from such balcony bridge ,flat roof	D1	R5000

or similar place		
Failure to safeguard a swimming pool.	D4	R2000

Table 3

Accumulation of waste material on site	F8(1) & (2)	R5000
Failure to construct and locate the builders shed to the satisfaction of the local authority	F10(2) & (7)	R1500
Failure to move, reconstruct, repair or improve the condition of the builders shed and unpermitted use thereof within a specified time in such notice	F10(4) & (7)	R1500
Failure to remove builders shed from a site on completion or cessation of work or where the shed is no longer necessary for the purpose for which it was erected	F10(5) & (7)	R2500
Accommodating security personnel in a builders shed, not complying with council's requirements and conditions for the safeguarding of public health and the health of such personnel or in such a way that a nuisance or inconvenience is caused to persons in the vicinity of the premises	F10(6) & (7)	R2000
Failure to provide adequate approved sanitary facilities for staff in an approved location before erection or demolition of the premises	F11(1) & (2)	R2000
Failure, while excavating, to take adequate precautionary measures to ensure the safety and stability of a property or services is maintained	G1(1)(3)& (5)	R5000

Table 4

Laying of a sewer installation not within the premises	P1 (1) to (5)	R1500
Prohibition on discharge storm water to enter any drainage installation on any site	P3 (2)(3)& (5)	R5000
Prohibition on discharge of any water from a swimming pool, fountains or reservoirs onto any public space or neighbouring property	P3 (4) & (5)	R5000
Unauthorised drainage work	P6 (1) & (2)	R2000
Putting a sewer installation into use without an inspection	P7 (1) to (4)	R1500
Failure to provide storm water disposal requirements.	R1 & R2 & A25(9)& (11)	R2500
Failure to provide sufficient protection of occupants or users in any building	T1(1) (F1)	R5000
Failure to provide sufficient fire extinguishers or fails to ensure that such extinguishers are installed, maintained, and services	T2(1)	R5000

ANNEXURE 'B'**FINE SCHEDULE****OFFENCES AND PENALTIES IN RELATION TO CITY OF UMHLATHUZE BUILDING CONTROL BYLAW:****Table 5**

	SECTION	FINE
Problem Buildings	20	R5000
Maintenance of boundary wall/ party Walls	23.5	R1000
Structural integrity of building	20.3.1	R2500
Disposal of building rubble	21.5	R2000
Illegal temporary structures	19	R2000
Inciting/preventing Building Control Law Enforcement Officer from entering premises or doing their job	36	R2500
Illegal carports and awnings	15	R2500
Control of Storm water relay	21.6	R3000

ANNEXURE 'C'

WRITTEN NOTICE TO APPEAR IN COURT (Section 56 of Criminal Procedure Act 51 of 1977)

A TO		
SURNAME		
FIRST NAME/S		
IDENTITY NO	OCCUPATION	NATIONALITY
GENDER	AGE	MAGISTERIAL DISTRICT
RESIDENTIAL ADDRESS		BUSINESS ADDRESS

B
You are hereby called upon in terms of section 56 of the Criminal Procedure Act, 1977 (Act 51 of 1977) to appear before the Court mentioned below on the trial date mentioned below at 08h30 to answer to the charge of :
COUNT 1
COUNT 2
Alternative
or such other charge as the Public Prosecutor may bring against you on the grounds that upon or about on (date):
Address / Vicinity
In the said district you did wrongfully and unlawfully

C		
DATE AND PLACE YOU ARE PERSONALLY TO APPEAR IN COURT		
Date of Trial	Place of Trial	Court No

D		
DATE AND PLACE WHERE ADMISSION OF GUILT FINE/S MAY BE PAID TO VOID COURT APPEARANCE. Admission of guilt fine/s of:		
Charge 1	Charge 2	Alternative Charge
R	R	R
Date	Place: Any police station in the district or municipal office mentioned above	

E		
Date	Place	
The original hereof was today handed to the above mentioned accused personally and the import thereof explained to him/her.		
Peace Officer	Time	Code No.

F
IMPORTANT INFORMATION TO THE ACCUSED
1. WARNING: If you fail to comply with this notice or fail to remain in attendance at the proceedings, you may be arrested and sentenced to a fine not exceeding R5000 or imprisonment for a period not exceeding 3 months.
2. CONDITIONS OF PAYMENT OF ADMISSION OF GUILT FINE: Should you prefer to pay the admission of guilt fine, this document is to accompany such payment. Only cash, r debit order or bank guaranteed cheque will be accepted. Debit orders, or cheques must be made payable to the relevant authority (see part D above). You need not appear in court.
3. Payment can be made 3 days before the said date of payment.
4. If it is your intention to defend the case against you, you are requested to inform the Prosecutor of your intentions in writing on or before the above-mentioned date of payment of the fine. Failure to do so may delay the case or may even result in a postponement of the case.
5. In terms of section 73(2A) Act 51/1977 you are hereby informed of your right to be represented at your own expense by a legal representative of your own choice. If you cannot afford legal representation, you may apply for legal aid to your local Legal Aid board.
6. The mere fact that a representation has been made does not suspend the summons. Its requirements must still be complied with.

ANNEXURE 'D'

CITY OF UMHLATHUZE BUILDING CONTROL
NOTICE OF CONTRAVENTION

Mr/Mrs/Miss:.....

ADDRESS:.....ERF No:.....

TIME THAT NOTICE SERVED:.....

Notice is hereby given that you contravened-

Section.....of the.....Bylaw/NBR SANS 10400

In that you *(include full description of transgression/s)*

.....
.....
.....
.....
.....

DATE/S ON WHICH TRANSGRESSION WAS COMMITTED.....

In order to avoid legal proceedings being instituted against you, you are requested to rectify the situation by doing the following:.....

.....
.....
.....
.....

The remedial work must be undertaken immediately/within.....days from the date/time of this notice, failure to comply with this notice constitutes a criminal offence, which may render you liable conviction to a fine or imprisonment.

Failing by which a fine not exceeding R.....per day

You may submit written representation to.....
within 7days of the serving of this notice.

BUILDING CONTROL OFFICIAL.....SIGN.....DATE.....TEL

RECIPIENT.....SIGN.....DATE.....TEL.....

ANNEXURE 'E'

BUILDING CONTROL PUBLIC COMPLAINTS FORM

A	DETAILS OF COMPLAINANT					
NAME & SURNAME						
STREET ADDRESS						
CONTACT TELEPHONE NO						
E-MAIL ADDRESS						
B	PARTICULARS OF COMPLAINT					
DATE OF COMPLAINT				TIME		
NATURE OF LODGMENT	TELEPHONIC		EMAIL		IN PERSON	
NAME OF OFFICIAL WHO RECEIVED COMPLAINT						
NATURE OF COMPLAINT (eg illegal construction/noise etc)						
BRIEF DESCRIPTION OF COMPLAINT						
DATES AND TIMES OF WHEN TRANSGRESSION OCCURED						
ADDRESS WHERE TRANSGRESSION OCCURRED						

INVESTIGATION OF COMPLAINT

C	PARTICULARS OF TRANSGRESSOR
----------	------------------------------------

NAME & SURNAME					
ERF NO					
STREET ADDRESS					
CONTACT TELEPHONE NO					
E-MAIL					
D	INVESTIGATION INFORMATION				
DATE COMPLAINT RECEIVED					
DATE OF SITE INSPECTION					
NATURE OF CONTRAVENTION		DEV CONTROL		BUILDING CONTROL	OTHER
FINDINGS :					
BUILDING INSPECTOR			Signature		
TOWN PLANNER			Signature		
C	RECOMMENDATION				
ACTION TAKEN :					
WRITTEN WARNING DMS REF NO.					
FINE ISSUED. FINE NO					
OTHER					
Was the complainant satisfied with outcome			YES		NO
Was the complainant satisfied with the handling of the complaint			YES		NO
..... Signature LAND USE MANAGER Date		 Signature BUILDING CONTROL OFFICER Date		

ANNEXURE 'F'**MINOR BUILDING WORK APPLICATION**

i.t.o Regulation A1(5) of NATIONAL BUILDING REGULATIONS ACT No. 103 OF 1977

PROPERTY DETAILS	Erf No.	Suburb
	Street Address	
	Age of existing building (in years)	
	NOTE: The OWNER is responsible for ensuring compliance with the National Heritage Resources Act, 1999, National Environmental Management Act, 1998, Local Government: Municipal Systems Act, 2000, etc. is complied with prior to submitting an application to the Local Authority for consideration. In respect of the National Heritage Resources Act, 1999, ANY & ALL development, but not limited to new structures, the demolition of and / or alterations or additions to structures, on sites that contain existing buildings older than 60 years, require permits to be obtained from Amafa aKwa-Zulu Natali prior to submission of an application to the Local Authority for consideration. Failure to comply may result in unnecessary delays.	
PROPOSAL Description of work	Description of Minor Building Work to be carried out	
MBW FLOOR AREA m ²	FLOOR AREA means the total covered plan area of all floors contained within the outer extremities of a building. The floor area for Submission Fee calculation is determined as follows: The floor area is taken as the total plan area of every floor measured from the external face of the external walls (and the face of retaining wall in contact with the ground) ie: overall dimensions of building are used for calculation of floor area, NOT internal room dimensions.	
PROPERTY OWNER'S DETAILS Non-compliance with the Submission Checklist will result in the Application being refused creating un-necessary delays for the Owner / Applicant.	Owners Name	
	Physical Address	
	Postal Address	
	Cell Number	Email
DECLARATION BY OWNER I/We declare that I/we have personally checked the Title Deeds or any other document for the property concerned and that the proposed work is not contrary to any restrictive conditions or servitudes applicable thereto. I/We further declare that the boundary beacon pegs conform with positions as per the applicable Approved SG Diagram. I/We further declare that the application does not conflict with any other applicable laws, eg.: National Heritage Resources Act, 1999, National Environmental Management Act, 1998, Local Government: Municipal Systems Act, 2000, etc., and that ALL information as provided is true and correct. In the event of any contraventions, I/we will bear the sole responsibility to rectify the aforesaid contraventions. Owner's Signature: _____ Date: _____ NOTE: The Owner / Applicant is responsible for tracking the status of the application once submitted to the Council. The Local Authority cannot guarantee that posted notifications will be received as this is the domain of the SA Post Office.		
FOR OFFICIAL USE: This application is accompanied by the following documentation:		
Proof of ownership A minimum size A4 Site Layout and Sketch of Proposal. Site Layout is to indicate position and overall dimensions of existing buildings and proposed MBW and dimensions of the MBW proposal from buildings and boundaries. Sketch to consist of a minimum of a plan, two elevations and section to indicate, size and height of proposal, method of construction and material from which constructed. This sketch does not have to be compiled by a competent registered professional.		
Proof of payment The above application has been approved in accordance with the City of uMhlathuze's Building Control Bylaw, section*		
APPROVED DATE		BUILDING CONTROL OFFICER (Signature)

ANNEXURE 'G'**APPLICATION FOR ERECTION OF A TEMPORARY STRUCTURE**

i.t.o Section A23 of the National Building Regulations Act 103 of 1977

	Erf No.	Suburb
--	----------------	---------------

PROPERTY DETAILS	Street Address	
	Existing use of site	Current Zoning
PROPERTY OWNER'S DETAILS Non-compliance with the Submission Checklist will result in the Application being refused creating unnecessary delays for the Owner / Applicant.	Owners Name	
	Physical Address	
	Postal Address	
	Cell Number	Email
PROPOSAL Description of work	Proposed Temporary structure	
	Intended use of the structure	
	Area (size) of structure	
DECLARATION BY OWNER I/We, the undersigned, declare that I/we have personally checked the Title Deeds or any other document for the property concerned and that the proposed work is not contrary to any restrictive conditions or servitudes applicable thereto. I/We further declare that the boundary beacon pegs conform to positions as per the applicable Approved SG Diagram. ALL information as provided is true and correct at time of submission. In the event of any contraventions, I/we will bear the sole responsibility to rectify the aforesaid contraventions. I/We, the undersigned, undertake to demolish or remove the temporary structure within 14 days of the expiry of the approval granted. Owner's Signature: _____ Date: _____ NOTE: The Owner / Applicant is responsible for tracking the status of the application once submitted to the Council. The Local Authority cannot guarantee that posted notifications will be received as this is the domain of the SA Post Office.		

FOR OFFICIAL USE: This application is accompanied by the following documentation:	
Proof of ownership	
Plans depicting the Floor layout, Site plan, elevations and section	
Proof of payment	
The above application has been approved, and is valid for a period of 6 MONTHS in accordance with the City of uMhlathuze's Building Control Bylaw, section*	
APPROVED DATE	BUILDING CONTROL OFFICER (Signature)

ANNEXURE 'H'

APPLICATION PERMISSION TO DEMOLISH IN TERMS OF PART E OF THE NBR AND BUILDING STANDARDS ACT, 103 OF 1977, AS AMENDED & SECTION 21.4 OF BUILDING CONTROL BYLAW

A.	LOCATION	<input type="checkbox"/>	Private Property	<input type="checkbox"/>	Public Property (Council land)	
Erf Number (as per SG Diagram)	Township					
	<input type="checkbox"/>	RICHARDS BAY	<input type="checkbox"/>	ESIKHALENI	<input type="checkbox"/>	NSELENI
	<input type="checkbox"/>	MZINGAZI	<input type="checkbox"/>	MANDLAZINI	<input type="checkbox"/>	VULINDLELA
	<input type="checkbox"/>	EMPANGENI	<input type="checkbox"/>	NGELEZANE	<input type="checkbox"/>	KULEKA
	<input type="checkbox"/>	EMP RAIL	<input type="checkbox"/>	FELIXTON	<input type="checkbox"/>	NTAMBANANA
3. Street Address:						
4. Suburb/Extension:				5. Erf Size:		
B.	DESCRIPTION					
1. Property Use <input type="checkbox"/> Main Building <input type="checkbox"/> Outbuilding <input type="checkbox"/> Verandah or lapa <input type="checkbox"/> Pool <input type="checkbox"/> Walls <input type="checkbox"/> Others Floor area to be demolished : _____ m ²						
2. Exterior Finish <input type="checkbox"/> Face Brick <input type="checkbox"/> Plaster <input type="checkbox"/> Other						
3. Roof Surface <input type="checkbox"/> Tiles <input type="checkbox"/> Thatch <input type="checkbox"/> Other						
4. Age of building (Buildings over 60 years old require written permission from Amafa KwaZulu-Natal):						
5. Reason for demolition :						
NOTE: To be arranged with the Department of the City Electrical Engineer						
6. Electricity Termination <input type="checkbox"/> Single Phase <input type="checkbox"/> Three Phase <input type="checkbox"/> Other						
7. Water Connection Termination						
		Industrial Water connection (mm) ø	<input type="text"/>	Domestic Water connection (mm) ø	<input type="text"/>	
				Fire connection (mm) ø	<input type="text"/>	
C.	PARTICULARS					
1. Owner :			Tel No :			
Email:			Cell No :			
2. Person / Company responsible for demolition :			Tel No :			
Email:			Cell No :			
3. Professional Engineer Appointed :			Tel No :			
Email:			Cell No :			
E.	PLANS					
A copy of a site plan clearly demarcating the structure to be demolished to be submitted with this application						

A C C E P T A N C E O F O B L I G A T I O N S A N D R E G U L A T I O N S	I,	
	(in the capacity of)	
	of (Erf Description), accept herewith full responsibility for all obligations imposed by Part E of the National building Regulations and building Standards Act, 103 of 1977, including the obligations set out below:	
	<u>THESE OBLIGATIONS SHALL INCLUDE THE FOLLOWING</u>	
	① Provision for the protection of the public during demolition; ② Provision of detailed structural engineering survey of the structure carried out by a competent ③ person Removal of all excess building rubble from the site and all adjoining stands during and after completion of the demolition phase; ④ Control of dust and noise	
	DATE	SIGNATURE
OFFICIAL USE ONLY		
Information forwarded to the Municipal Valuers : IMAFA Implications: Electricity terminated Water connection terminated:		
APPROVED DATE	FOR: BUILDING CONTROL OFFICER	

MUNICIPAL NOTICE 26 OF 2021



KING CETSHWAYO
DISTRICT MUNICIPALITY

CHAPTER 15**RULES OF VIRTUAL MEETINGS AND SETTINGS****49. General**

- a) These rules are supplementary to and must be read in conjunction with the Rules of Order/ Rules and Orders / Standing Orders for Council.
- b) For the purposes of these Rules, “virtual meetings or settings” mean meetings or sittings conducted by any form of technology.
- c) These Rules shall remain in force for the period of the National State of Disaster and may be extended beyond this period by the Municipal Council.
- d) These Rules shall be referred to as Rules of Virtual meetings and Settings.

50. Application of these Rules**50.1.** These rules apply to virtual-

- a) Meetings or sittings of the Municipal Council; and
- b) Meetings of the Committees of Council.

51. Notice and Documents

- All meetings of Council or Committees of Council shall be in accordance with the Notice of the Meetings as prescribes by the Rules of Order for Council.
- All documents relating to Council and Committee meetings shall be distributed by any electronic means to which Councillors of Council have access.
- Should a councilor need copies be permitted to collect from the municipality/local Municipality.

52. Quorum

- The quorum requirements for Council and Committees shall be a majority of the Councillors, present at the meeting. i.e fifty percent plus one of total number of Councillors, as determined in accordance with the Municipality's establishment notice.

53. Decisions and Voting

- The decision-making requirements for Council and Committee meetings shall be a majority of the Councillors to be present at the meeting before a vote may be taken on any matter.
- Decisions shall be taken by a majority of the votes cast by the Councillors present in the meeting, in the case of an equal number of votes, the presiding councilor shall have a casting vote.

RULES OF VIRTUAL MEETINGS AND SETTINGS

1. General

- e) These rules are supplementary to and must be read in conjunction with the Rules of Order/ Rules and Orders / Standing Orders for Council.
- f) For the purposes of these Rules, “virtual meetings or settings” mean meetings or sittings conducted by any form of technology.
- g) These Rules shall remain in force for the period of the National State of Disaster and may be extended beyond this period by the Municipal Council.
- h) These Rules shall be referred to as Rules of Virtual meetings and Settings.

2. Application of these Rules

2.1. These rules apply to virtual-

- c) Meetings or sittings of the Municipal Council; and
- d) Meetings of the Committees of Council.

3. Notice and Documents

- All meetings of Council or Committees of Council shall be in accordance with the Notice of the Meetings as prescribes by the Rules of Order for Council.
- All documents relating to Council and Committee meetings shall be distributed by any electronic means to which Councillors of Council have access.
- Should a councilor need copies be permitted to collect from the municipality/local Municipality.

4. Quorum

- The quorum requirements for Council and Committees shall be a majority of the Councillors, present at the meeting. i.e fifty percent plus one of total number of Councillors, as determined in accordance with the Municipality's establishment notice.

5. Decisions and Voting

- The decision-making requirements for Council and Committee meetings shall be a majority of the Councillors to be present at the meeting before a vote may be taken on any matter.
- Decisions shall be taken by a majority of the votes cast by the Councillors present in the meeting, in the case of an equal number of votes, the presiding councilor shall have a casting vote.
- In a Council or Committee meeting councilors shall be entitled to cast their votes either electronically or by voice.

- For the purposes of voting the Municipality or Municipal Manager of the Council shall maintain a system that is capable of verifying the votes of delegates cast either electronically or by voice.

6. Minutes and Records

- The Municipal Manager must maintain the minutes and records of the proceedings.
- The minutes referred to in the above bullet shall constitute the records of that Council or Committee meeting.
- The correctness of the minutes of the Council or Committee meeting must be considered at its next meeting, failing which, at the following meeting.

7. Housekeeping

7.1. During video meetings Councillors must:

- Make use of the video function;
- Mute the mic when not speaking;
- Use the chat to raise a hand to engage in the dialogue; and
- Wait for the chairperson of the meeting to be called upon to speak or unmute the mic.

8. Powers, Privileges and Immunities

- Councilors have the same powers, privileges and immunities which they ordinarily enjoy in Council and Committees proceedings.

9. Facilitation of Public Involvement

- Subject to section 160(7) of the Constitution and the Rules of Orders, Council and / or Committees must facilitate public involvement on matters before it, by electronic means.

MANUAL

On the functions of and index to records held by the KING CETSHWAYO DISTRICT MUNICIPALITY

1. INTRODUCTION

- 1.1 Brief historical background to the public body.

The uThungulu District Municipality came into being at the time of the elections held on 5th December 2000. It succeeded the uThungulu Regional Council. It is now known as King Cetshwayo District Municipality as from 26 July 2016.

- 1.2 The Promotion of Access to Information Act gives effect to the constitutional right of access to any information held by the State that is required for the exercise or protection of those rights. The Act applies to all recorded information regardless of form or medium in the possession or under the control of a public body whether or not that public body created it.
- 1.3 This manual has been compiled in terms of section 14 of the Act to facilitate requests for access to records held by the King Cetshwayo District Municipality.
- 1.4 The guide referred to in section 14(1)(c) and 10 of the Act has not yet been compiled by the Human Rights Commission.

2. ACCESS PROCEDURE

- 2.1 Certain records are published and are therefore available without recourse to the provisions of this act. Categories of records that have been published are listed in section 8 below.
- 2.2 Access to other records of the body must be requested from the Information Officer in terms of the procedures defined in sections 17-32 of the act.
- 2.3 Prescribed request forms can be obtained from the Information and Deputy Information officers as listed below and at the address listed below.

3. CONTACT INFORMATION

Information Officer

Name : M Ndlovu
Designation : Municipal Manager
Telephone : 035 7992501
Fax : 035 7891409
Address : King Cetshwayo House, Krugerrand, Richards Bay
Address : Private Bag X1025, Richards Bay, 3900
Email : ndlovumb@kingcetshwayo.gov.za

Deputy Information Officers

Name : Z Mbonane
Designation : Deputy Municipal Manager: Planning and Economic Development
Telephone : 035 7992503
Fax : 035 7891409
Address : King Cetshwayo House, Krugerrand, Richards Bay
Address : Private Bag X1025, Richards Bay, 3900
Email : mbonanez@kingcetshwayo.gov.za

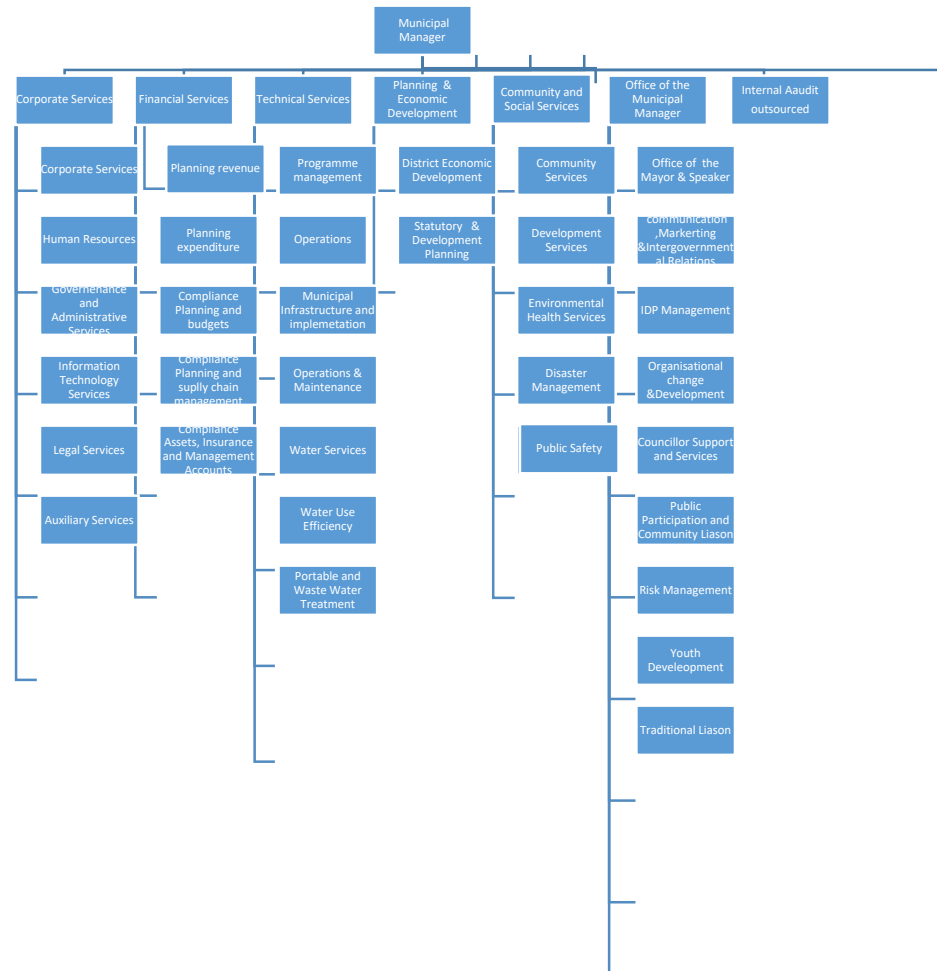
Name : S Makhanya
Designation : Deputy Municipal Manager: Technical Services
Telephone : 035 7992511
Fax : 035 7891409
Address : King Cetshwayo House, Krugerrand, Richards Bay
Address : Private Bag X1025, Richards Bay, 3900
Email : makhanyas@kingcetshwayo.gov.za

Name : Vacant
Designation : Deputy Municipal Manager: Corporate Services
Telephone : 035 7992505
Fax : 035 7891409
Address : King Cetshwayo House, Krugerrand, Richards Bay
Address : Private Bag X1025, Richards Bay, 3900
Email :

Name : T Mnguni
Designation : Deputy Municipal Manager: Community Services
Telephone : 035 7992500
Fax : 035 7891409
Address : King Cetshwayo House, Krugerrand, Richards Bay
Address : Private Bag X1025, Richards Bay, 3900
Email : mngunith@kingcetshwayo.gov.za

Name : C Reddy
Designation : Deputy Municipal Manager: Financial Services
Telephone : 035 7992508
Fax : 035 7891409
Address : King Cetshwayo House, Krugerrand, Richards Bay
Address : Private Bag X1025, Richards Bay, 3900
Email : Reddyc@kingcetshwayo.gov.za

Website address www.kingcetshwayo.gov.za
Information at info@kingcetshwayo.gov.za

ORGANOGRAM OF KING CETSHWAYO DISTRICT MUNICIPALITY

**MUNICIPAL NOTICE 27 OF 2021
ENDUMENI LOCAL MUNICIPALITY**

**PUBLIC NOTICE CALLING FOR INSPECTION OF SUPPLEMENTARY VALUATION
ROLL No.16 AND LODGING OF OBJECTIONS**

Notice is hereby given in terms of Section 49(1)(a)(i) of the Local Government: Municipal Property Rates Act, 2004 (Act No. 6 of 2004), hereinafter referred to as the "Act", that the supplementary valuation roll no. 16 for the financial year 2020/2021 is open for public inspection at the Municipal Offices, 64 Victoria Street, Dundee; the Municipal Offices, Biggar Street, Glencoe; the Municipal Offices, Market Square, Wasbank; all libraries within the area of jurisdiction of the Endumeni Local Municipality, as well as on the Municipality's website www.endumeni.gov.za, from **21 June 2021** to **23 July 2021**.

An invitation is hereby made in terms of section 49(1)(a)(ii) read with Section 78(2) of the Act that any owner of property, or other person who so desires, may lodge an objection with the Municipal Manager in respect of any matter reflected in, or omitted from, the supplementary valuation roll within the above-mentioned period. Attention is specifically drawn to the fact that, in terms of section 50 (2) of the Act, an objection must be in relation to a specific individual property and not against the supplementary valuation roll as such.

The form for the lodging of an objection is obtainable at the aforementioned municipal offices. The completed forms must be returned to the following address on or before the expiry date of the period afforded for public inspection as stated above: The Municipal Manager, Private Bag 2024, Dundee, 3000. For enquiries please telephone 034 – 393 1121 extension 205/206, or send an e-mail to nicb@endumeni.gov.za or mohamed@endumeni.gov.za.

**S. D. MBHELE
MUNICIPAL MANAGER**

NOTICE No. 87/2021

MUNISIPALE KENNISGEWING 27 VAN 2021**ENDUMENI PLAASLIKE MUNISIPALITEIT****OPENBARE KENNISGEWING MET BEROEP OP INSPEKSIE VAN AANVULLENDE
WAARDASIELYS No. 16 EN INDIENING VAN BESWARE**

Kennis geskied hiermee ingevolge Artikel 49(1)(a)(i) van die Plaaslike Owerheids: Munisipale Eiendomsbelastingwet, 2004 (Wet No. 6 van 2004), hierna verwys as die "Wet", dat die aanvullende waardasielys no. 16 ten opsigte van die 2020/2021 finansiële jaar beskikbaar is vir openbare inspeksie by die Munisipale Kantore, Victoriastraat 64, Dundee; die Munisipale Kantore, Biggarstraat, Glencoe; die Munisipale Kantore, Markplein, Wasbank, alle biblioteke binne die regsgebied van die Endumeni Plaaslike Munisipaliteit, en op die Munisipaliteit se webwerf www.endumeni.gov.za, vanaf **21 Junie 2021** tot **23 Julie 2021**.

'n Beroep word hiermee, ingevolge artikel 49(1)(a)(ii) saamgelees met Artikel 78(2) van die Wet, gedoen op die eienaar van eiendom, of enige ander persoon wie daartoe wens, om binne die voormelde tydperk beswaar by die Munisipale Bestuurder aan te teken teen enige aangeleentheid wat daarin verskyn, of wat daaruit weggelaat is. U aandag word daarop gevestig dat, ingevolge artikel 50(2) van die Wet, enige beswaar gerig moet wees tot 'n spesifieke individuele eiendom en nie teen die aanvullende waardasielys as sulks nie.

Die nodige vorms vir die indien van besware sal verkrygbaar wees by die munisipale kantore soos hierbo vermeld. Voltooide vorms moet voor of op die laaste datum vir openbare inspeksie soos hierbo genoem versend word na die volgende adres: Die Munisipale Bestuurder, Privaatsak 2024, Dundee, 3000. Enige navrae kan gerig word aan telefoonnommer 034 – 393 1121 uitbreiding 205/206, of per e-pos aan nicb@endumeni.gov.za of mohamed@endumeni.gov.za.

S. D. MBHELE
MUNISIPALE BESTUURDER

KENNISGEWING No. 87/2021

UMASIPALA WASENDUMENI**ISAZISO ESIMEMA UMPHAKATHI UKUBA UZOHLOLA UHLU
ISICHIBIYELO SOHLU No. 16 LWEZILINGANISOMANANI NOKUFAKA ISICELO
SOKUPHIKISA**

Kwaziswa umphakathi ngokwesigaba 49(1)(a)(i) soMthetho woHulumeni Basemakhaya: uMthetho Wentela yoBuninimhlaba kaMasipala we-2004, (uMthetho ongunombolo 6 we-2004), obuye ubizwe ngokuthi uMthetho, ukuthi uhlu isichibiyelo sohlul no.16 lwezilinganisomanani lonyaka wezimali ye- 2020/2021 seluvulelekile ukuthi umphakathi uluhle emahhovisi kamasipala ku 64 Victoria Street, Dundee; Biggar Street, Glencoe; Market Square, Wasbank; nakuyoyonke imitapoyezincwadi ekuMasipala Endumeni, kusukela **21 Unhlanguvana 2021** kuya **23 Untulikazi 2021**, ngaphezu kwalokho noma loluhlu luyatholakala ekhelini lesizindalwazi elithi www.endumeni.gov.za.

Kumenywa, ngokwesigaba 49(1)(a)(ii) sifundwa ngokuhlanganyela nesigaba 78(2) soMthetho, noma ngubani ongunikazi womhlaba noma omunye nje-ke umuntu onesifiso sokuba afake isicelo sokuphikisa emenenjeni kamasipala nganoma yikuphi okusohlwini lwezilinganisomanani noma okusalile ohlwini esichibiyelweni sohlul lwezilinganisomanani phakathi kwesikhathi esibekwe ngenhla. Umphakathi uyaxwayiswa ukuthi ngokwesigaba 50(2) soMthetho ukuphikisa kumele kuqondane ngqo nalowo mhlaba ofisa ukuphikisa ngawo kodwa kungabi ngesohlul esichibiyelweni sohlul lwezilinganisomanani.

Ifomu lokufaka isiphikiso sakho litholakala kulamakheli loMasipala abangenhla. Amafomu asegcwalisiwe kumele abuyiselwe kuleli kheli elilandelayo ngomhlaka noma ngaphambi kokuphela kwesikhathi esishiwo ngenhla ukuze umphakathi uhlele: The Municipal Manager, Private Bag 2024, Dundee, 3000. Uma ufuna ukubuza sicela ushaye kule nombolo yocingo 034 – 393 1121 extension 205/206, noma usebenzise leli kheli lombikombani (email) nicb@endumeni.gov.za noma mohamed@endumeni.gov.za.

S. D. MBHELE
IMENENJA KAMASIPALA

ISAZISO ESINGUNOMBOLO: 87/2021

MUNICIPAL NOTICE 28 OF 2021



**MR 711 LOT 152/153
Maphumulo
4470**

**Postal Address:
Private Bag 9205
Maphumulo
4470**

PUBLIC NOTICE CALLING FOR THE INSPECTION OF THE FIRST SUPPLEMENTARY VALUATION ROLL

Notice is hereby given in terms of Section 49 (1) (a) (i) read together with section 78 (2) of the Local Government Municipal Property Rates Act, 2004 (Act No. 6 of 2004), hereinafter referred to as the "Act", that the First Supplementary Valuation Roll for the financial years **2019/2020 to 2023/2024** is open for public inspection at the Maphumulo Municipal offices or at website <http://www.maphumulo.gov.za>, from **31 May 2021 to 30 June 2021**. An invitation is hereby made in terms of section 49(1)(a)(ii) of the Act that any owner of property or other person who so desires should lodge an objection with the municipal manager in respect of any matter reflected in, or omitted from, the property valuation roll within the period **31 May 2021 to 30 June 2021**.

Attention is specifically drawn to the fact that an objection must be in relation to a specific individual property and not against the property valuation roll as such. The form for the lodging of an objection is obtainable at the municipal offices in Maphumulo. For enquiries, please telephone the **Revenue Office** at **032 481 4593/94**

**P.N. Mhlongo
Municipal Manager**

Maphumulo Local Municipality



First Supplementary Valuation Roll

Prepared in terms of the Municipal Property Rates Act 2004 (Act 6 of 2004)

For the period 01/07/2019 to 30/6/2024

INDEX TO USE CATEGORIES
MAPHUMULO MUNICIPALITY VALUATION ROLL 1 JULY 2019 TO 30 JUNE 2024


Use Code	Use Code Description	Use Code	Use Code Description	Use Code	Use Code Description	Use Code	Use Code Description	Use Code	Use Code Description
A01	Single family	D05	Guest house/B&B	E21	ST - Hotel	H03	Bus/Taxi terminal	K01	Substation
A02	Two family	D06	Hostels/Barracks	E22	ST - Flats & Business > 33.33 % Non Res	H04	Cemetery	K01	Nature reserve
A03	Rowhouse	D07	Old age home/Nursing home	E23	SB - Flats > 33.33 Non Res	H05	Golf course	K02	Private open space
A04	Rowhouse	D08	Teraced/Multi dwelling (3+ units)	E24	Under construction	H06	Mining	K03	Private road
A05	Detached structures only	D09	Three family residential	E25	Gatehouses	H07	Police/Fire/Ambulance/Traffic control	K04	Public open space
A06	Passage	D10	Doctors/Nurses Quarter	E26	Rural Residential	H08	Sewage/Water treatment	K05	Public park
A07	Informal Dwellings	D11	Homes (Nursing Orphanage-Institutional Type)	E27	ST - Common Property	H09	Sports/Country club	K06	Vacant commercial land
B01	Bank	D12	B & B (1-4 Rooms) - No Bar	F01	Colleges/University/Technikon (Tertiary)	H10	Stadium/Sports facility	K07	Vacant industrial land
B02	Bar/Lounge	D13	Flats & Business (66.67 % Commercial)	F02	Exhibition/Conference centre	H11	Quarries	K08	Vacant industrial land
B03	Car sales/Showroom	D14	Furnished Accommodation (Timeshare)	F03	Private Hospital	H12	Land fill sites	K09	Worship land
B04	Car wash	D15	Missions	F04	Public Hospital	H13	Protected areas/Wild life reserve	K10	State Trust Land
B05	Club (Sports club)	E00	Registered Parcel	F05	Public Medical Clinic	H14	Craven Park	K11	Vacant General Residential
B06	Commercial & Residential (mostly commercial)	E01	ST - Dwellings	F06	Public Medical Clinic	H15	Crematorium	K12	Road Reserve
B07	Convenience store	E02	ST - Flats	F07	Military installation	H16	Mortuary	K13	Vacant Rural Residential
B08	Croche	E03	ST - Mixed Use (> 51% Residential)	F08	Prison	H17	Informal Settlement	K14	Vacant Land Conservation Area
B09	Department/Discount store	E04	ST - Industrial	F09	Public Buildings (Library/Museum, Courts etc)	H18	State Trust Land	K01	Public Buildings (Library, Museum, Courts etc)
B10	Fast food	E05	ST - Industrial	F10	Private School	I01	Alport element	K02	Municipal Depot
B11	Film studio	E06	ST - Offices and/or Retail	F11	Public School	I02	Hourly element	K03	Residential Land
B12	Furnished parlour/Underlaker	E07	SB - Dwellings	F12	Place of Worship	I03	National Roads Corridor	K04	Other Land
B13	Health club	E08	SB - Flats	F13	National Monument	I04	Provincial Roads Corridor	K05	Parks
B14	Hotel	E09	SB - Mixed Use (> 51% Residential)	G01	Farms: Residential > 1 Ha	I05	Railway Corridor	K06	Roads other property
B15	Medical centre (Office)	E10	SB - Industrial	G02	Farms: Agriculture > 1 Ha	I06	Railway other property (transnet)	K07	Road
B16	Medical clinic	E11	SB - Industrial	G03	Farms: Comm/Ind/Bus (brick fact, game, eco tourism) > 1 Ha	I07	Transmission corridor	K09	WaterReserv/TmnsWsz/Pumpise
B17	Office	E12	SB - Offices and/or Retail	G04	Farms: Vacant Land > 1 Ha	I08	Transmission element (substation)		
B18	Office - dwelling conversion	E13	ST - Residential Garages (Section Type 2)	G05	Farms: Other > 1 Ha	I09	Water Pipeline corridor		
B19	Office and retail	E14	ST - Residential Garages (Section Type 3)	G06	Smallholdings: Residential s1 Ha	I10	Electrical Power Stations		
B20	Parking garage	E15	ST - Residential Granny Flat (Section Type 4)	G07	Smallholdings: Agriculture s1 Ha	I11	Telecommunication Corridor		
B21	Permit station/Convenience store	E16	ST - Residential Storage (Section Type 5)	G08	Smallholdings: Comm/Ind/Bus s1 Ha	I12	Telecommunication other property		
B22	Refrigerant	E17	ST - Non Res Garages (Section Type 6)	G09	Smallholdings: Vacant Land s1 Ha	I13	Gas/Liquid fuel Corridor		
B23	Refrigerant	E18	ST - Non Res Garages (Section Type 2)	G10	Smallholdings: Other s1 Ha	I14	Run Ways and Aprons		
B24	Retail shop	E19	ST - Mixed Use (> 51% Residential)	H01	Amusement park	I15	Water reservoirs/treatment works/Pump House		
B25	Shopping center-neighborhood	E20	ST - Non Res Storage (Section Type 4)	H02	Alport	I16	Dam		

Account	SG CODE	H	TOWNSHIP	EFF	PTN	DEED EXTENT m ²	FARM NAME	COMMON NAME/ADDRESS	REGISTERED OWNER	RATEPAYER	SVID Rate Card	SVID Base Cat	SVID Use Cat	SVID Market Value	SVID Reason	SPCO Election Date
CZ2940136	NPTU1700000000000005272	M	MAPHUMLULO EFF 1	235	0	1567	SABUVAZE SCHOOL	SABUVAZE SCHOOL	MAPHUMLULO MUNICIPALITY	KZN DEPT OF PUBLIC WORKS	7	PSP	F11	SCHOOL	No Change 578 (1) (g) Change in Rates Category	03-Jun-21
CZ2940136	NPTU1700000000000005272	M	MAPHUMLULO EFF 1	235	0	21726	LIBRARY	LIBRARY	MAPHUMLULO MUNICIPALITY	KZN DEPT OF PUBLIC WORKS	7	PSP	F11	SCHOOL	No Change 578 (1) (g) Change in Rates Category	03-Jun-21
CZ2940240	NPTU1700000000000000000	M	MAPHUMLULO EFF 1	240	0	300	LIBRARY	LIBRARY	MAPHUMLULO MUNICIPALITY	DEPARTMENT OF PUBLIC WORKS	7	PSP	K01	LIBRARY	No Change 578 (1) (g) Change in Rates Category	03-Jun-21
CZ2940240	NPTU1700000000000000000	M	MAPHUMLULO EFF 1	238	0	3280	LIBRARY Valued with Erf 240	LIBRARY Valued with Erf 240	MAPHUMLULO MUNICIPALITY	DEPARTMENT OF PUBLIC WORKS	7	PSP	K01	LIBRARY	No Change 578 (1) (g) Change in Rates Category	03-Jun-21
CZ2940240	NPTU1700000000000000000	M	MAPHUMLULO EFF 1	241	0	300	LIBRARY Valued with Erf 240	LIBRARY Valued with Erf 240	MAPHUMLULO MUNICIPALITY	DEPARTMENT OF PUBLIC WORKS	7	PSP	K01	LIBRARY	No Change 578 (1) (g) Change in Rates Category	03-Jun-21
CZ2940240	NPTU1700000000000000000	M	MAPHUMLULO EFF 1	242	0	366			INGONYAMA TRUST-TRUSTEES	INGONYAMA TRUST-TRUSTEES	6	MULTI	E26	RURAL RESIDENTIAL	No Change 578 (1) (g) Change in Rates Category	03-Jun-21
CZ2940137	NPTU1700000000000000000	F		4657	0	495050677	UNVOTI LOCATION	GERZWAYO SECONDARY SCHOOL	INGONYAMA TRUST-TRUSTEES	KZN DEPT OF PUBLIC WORKS	7	PSP	F08	SCHOOL	R 1 230 000 578 (1) (g) Omission	03-Jun-21
CZ2940137	NPTU1700000000000000000	F		4657	0	495050677	UNVOTI LOCATION	GERZWAYO SECONDARY SCHOOL	INGONYAMA TRUST-TRUSTEES	KZN DEPT OF PUBLIC WORKS	7	PSP	F08	SCHOOL	No Change 578 (1) (g) Change in Rates Category	03-Jun-21
CZ2940137	NPTU1700000000000000000	F		4657	0	495050677	UNVOTI LOCATION	GERZWAYO SECONDARY SCHOOL	INGONYAMA TRUST-TRUSTEES	INGONYAMA TRUST-TRUSTEES	6	MULTI	E26	RURAL RESIDENTIAL	No Change 578 (1) (g) Change in Rates Category	03-Jun-21
CZ2940137	NPTU1700000000000000000	F		4657	0	495050677	UNVOTI LOCATION	GERZWAYO SECONDARY SCHOOL	INGONYAMA TRUST-TRUSTEES	INGONYAMA TRUST-TRUSTEES	7	PSP	F11	SCHOOL	No Change 578 (1) (g) Change in Rates Category	03-Jun-21
CZ2940137	NPTU1700000000000000000	F		4657	0	495050677	UNVOTI LOCATION	GERZWAYO SECONDARY SCHOOL	INGONYAMA TRUST-TRUSTEES	INGONYAMA TRUST-TRUSTEES	6	MULTI	E26	RURAL RESIDENTIAL	No Change 578 (1) (g) Change in Rates Category	03-Jun-21
CZ2940137	NPTU1700000000000000000	F		4657	0	495050677	UNVOTI LOCATION	GERZWAYO SECONDARY SCHOOL	INGONYAMA TRUST-TRUSTEES	INGONYAMA TRUST-TRUSTEES	7	PSP	F11	SCHOOL	No Change 578 (1) (g) Change in Rates Category	03-Jun-21
CZ2940137	NPTU1700000000000000000	F		4657	0	495050677	UNVOTI LOCATION	GERZWAYO SECONDARY SCHOOL	INGONYAMA TRUST-TRUSTEES	INGONYAMA TRUST-TRUSTEES	6	MULTI	E26	RURAL RESIDENTIAL	No Change 578 (1) (g) Change in Rates Category	03-Jun-21
CZ2940137	NPTU1700000000000000000	F		4657	0	495050677	UNVOTI LOCATION	GERZWAYO SECONDARY SCHOOL	INGONYAMA TRUST-TRUSTEES	INGONYAMA TRUST-TRUSTEES	7	PSP	F11	SCHOOL	No Change 578 (1) (g) Change in Rates Category	03-Jun-21
CZ2940137	NPTU1700000000000000000	F		4657	0	495050677	UNVOTI LOCATION	GERZWAYO SECONDARY SCHOOL	INGONYAMA TRUST-TRUSTEES	INGONYAMA TRUST-TRUSTEES	6	MULTI	E26	RURAL RESIDENTIAL	No Change 578 (1) (g) Change in Rates Category	03-Jun-21
CZ2940137	NPTU1700000000000000000	F		4657	0	495050677	UNVOTI LOCATION	GERZWAYO SECONDARY SCHOOL	INGONYAMA TRUST-TRUSTEES	INGONYAMA TRUST-TRUSTEES	7	PSP	F11	SCHOOL	No Change 578 (1) (g) Change in Rates Category	03-Jun-21
CZ2940137	NPTU1700000000000000000	F		4657	0	495050677	UNVOTI LOCATION	GERZWAYO SECONDARY SCHOOL	INGONYAMA TRUST-TRUSTEES	INGONYAMA TRUST-TRUSTEES	6	MULTI	E26	RURAL RESIDENTIAL	No Change 578 (1) (g) Change in Rates Category	03-Jun-21
CZ2940137	NPTU1700000000000000000	F		4657	0	495050677	UNVOTI LOCATION	GERZWAYO SECONDARY SCHOOL	INGONYAMA TRUST-TRUSTEES	INGONYAMA TRUST-TRUSTEES	7	PSP	F11	SCHOOL	No Change 578 (1) (g) Change in Rates Category	03-Jun-21
CZ2940137	NPTU1700000000000000000	F		4657	0	495050677	UNVOTI LOCATION	GERZWAYO SECONDARY SCHOOL	INGONYAMA TRUST-TRUSTEES	INGONYAMA TRUST-TRUSTEES	6	MULTI	E26	RURAL RESIDENTIAL	No Change 578 (1) (g) Change in Rates Category	03-Jun-21
CZ2940137	NPTU1700000000000000000	F		4657	0	495050677	UNVOTI LOCATION	GERZWAYO SECONDARY SCHOOL	INGONYAMA TRUST-TRUSTEES	INGONYAMA TRUST-TRUSTEES	7	PSP	F11	SCHOOL	No Change 578 (1) (g) Change in Rates Category	03-Jun-21
CZ2940137	NPTU1700000000000000000	F		4657	0	495050677	UNVOTI LOCATION	GERZWAYO SECONDARY SCHOOL	INGONYAMA TRUST-TRUSTEES	INGONYAMA TRUST-TRUSTEES	6	MULTI	E26	RURAL RESIDENTIAL	No Change 578 (1) (g) Change in Rates Category	03-Jun-21
CZ2940137	NPTU1700000000000000000	F		4657	0	495050677	UNVOTI LOCATION	GERZWAYO SECONDARY SCHOOL	INGONYAMA TRUST-TRUSTEES	INGONYAMA TRUST-TRUSTEES	7	PSP	F11	SCHOOL	No Change 578 (1) (g) Change in Rates Category	03-Jun-21
CZ2940137	NPTU1700000000000000000	F		4657	0	495050677	UNVOTI LOCATION	GERZWAYO SECONDARY SCHOOL	INGONYAMA TRUST-TRUSTEES	INGONYAMA TRUST-TRUSTEES	6	MULTI	E26	RURAL RESIDENTIAL	No Change 578 (1) (g) Change in Rates Category	03-Jun-21
CZ2940137	NPTU1700000000000000000	F		4657	0	495050677	UNVOTI LOCATION	GERZWAYO SECONDARY SCHOOL	INGONYAMA TRUST-TRUSTEES	INGONYAMA TRUST-TRUSTEES	7	PSP	F11	SCHOOL	No Change 578 (1) (g) Change in Rates Category	03-Jun-21
CZ2940137	NPTU1700000000000000000	F		4657	0	495050677	UNVOTI LOCATION	GERZWAYO SECONDARY SCHOOL	INGONYAMA TRUST-TRUSTEES	INGONYAMA TRUST-TRUSTEES	6	MULTI	E26	RURAL RESIDENTIAL	No Change 578 (1) (g) Change in Rates Category	03-Jun-21
CZ2940137	NPTU1700000000000000000	F		4657	0	495050677	UNVOTI LOCATION	GERZWAYO SECONDARY SCHOOL	INGONYAMA TRUST-TRUSTEES	INGONYAMA TRUST-TRUSTEES	7	PSP	F11	SCHOOL	No Change 578 (1) (g) Change in Rates Category	03-Jun-21
CZ2940137	NPTU1700000000000000000	F		4657	0	495050677	UNVOTI LOCATION	GERZWAYO SECONDARY SCHOOL	INGONYAMA TRUST-TRUSTEES	INGONYAMA TRUST-TRUSTEES	6	MULTI	E26	RURAL RESIDENTIAL	No Change 578 (1) (g) Change in Rates Category	03-Jun-21
CZ2940137	NPTU1700000000000000000	F		4657	0	495050677	UNVOTI LOCATION	GERZWAYO SECONDARY SCHOOL	INGONYAMA TRUST-TRUSTEES	INGONYAMA TRUST-TRUSTEES	7	PSP	F11	SCHOOL	No Change 578 (1) (g) Change in Rates Category	03-Jun-21
CZ2940137	NPTU1700000000000000000	F		4657	0	495050677	UNVOTI LOCATION	GERZWAYO SECONDARY SCHOOL	INGONYAMA TRUST-TRUSTEES	INGONYAMA TRUST-TRUSTEES	6	MULTI	E26	RURAL RESIDENTIAL	No Change 578 (1) (g) Change in Rates Category	03-Jun-21
CZ2940137	NPTU1700000000000000000	F		4657	0	495050677	UNVOTI LOCATION	GERZWAYO SECONDARY SCHOOL	INGONYAMA TRUST-TRUSTEES	INGONYAMA TRUST-TRUSTEES	7	PSP	F11	SCHOOL	No Change 578 (1) (g) Change in Rates Category	03-Jun-21
CZ2940137	NPTU1700000000000000000	F		4657	0	495050677	UNVOTI LOCATION	GERZWAYO SECONDARY SCHOOL	INGONYAMA TRUST-TRUSTEES	INGONYAMA TRUST-TRUSTEES	6	MULTI	E26	RURAL RESIDENTIAL	No Change 578 (1) (g) Change in Rates Category	03-Jun-21
CZ2940137	NPTU1700000000000000000	F		4657	0	495050677	UNVOTI LOCATION	GERZWAYO SECONDARY SCHOOL	INGONYAMA TRUST-TRUSTEES	INGONYAMA TRUST-TRUSTEES	7	PSP	F11	SCHOOL	No Change 578 (1) (g) Change in Rates Category	03-Jun-21
CZ2940137	NPTU1700000000000000000	F		4657	0	495050677	UNVOTI LOCATION	GERZWAYO SECONDARY SCHOOL	INGONYAMA TRUST-TRUSTEES	INGONYAMA TRUST-TRUSTEES	6	MULTI	E26	RURAL RESIDENTIAL	No Change 578 (1) (g) Change in Rates Category	03-Jun-21
CZ2940137	NPTU1700000000000000000	F		4657	0	495050677	UNVOTI LOCATION	GERZWAYO SECONDARY SCHOOL	INGONYAMA TRUST-TRUSTEES	INGONYAMA TRUST-TRUSTEES	7	PSP	F11	SCHOOL	No Change 578 (1) (g) Change in Rates Category	03-Jun-21
CZ2940137	NPTU1700000000000000000	F		4657	0	495050677	UNVOTI LOCATION	GERZWAYO SECONDARY SCHOOL	INGONYAMA TRUST-TRUSTEES	INGONYAMA TRUST-TRUSTEES	6	MULTI	E26	RURAL RESIDENTIAL	No Change 578 (1) (g) Change in Rates Category	03-Jun-21
CZ2940137	NPTU1700000000000000000	F		4657	0	495050677	UNVOTI LOCATION	GERZWAYO SECONDARY SCHOOL	INGONYAMA TRUST-TRUSTEES	INGONYAMA TRUST-TRUSTEES	7	PSP	F11	SCHOOL	No Change 578 (1) (g) Change in Rates Category	03-Jun-21
CZ2940137	NPTU1700000000000000000	F		4657	0	495050677	UNVOTI LOCATION	GERZWAYO SECONDARY SCHOOL	INGONYAMA TRUST-TRUSTEES	INGONYAMA TRUST-TRUSTEES	6	MULTI	E26	RURAL RESIDENTIAL	No Change 578 (1) (g) Change in Rates Category	03-Jun-21
CZ2940137	NPTU1700000000000000000	F		4657	0	495050677	UNVOTI LOCATION	GERZWAYO SECONDARY SCHOOL	INGONYAMA TRUST-TRUSTEES	INGONYAMA TRUST-TRUSTEES	7	PSP	F11	SCHOOL	No Change 578 (1) (g) Change in Rates Category	03-Jun-21
CZ2940137	NPTU1700000000000000000	F		4657	0	495050677	UNVOTI LOCATION	GERZWAYO SECONDARY SCHOOL	INGONYAMA TRUST-TRUSTEES	INGONYAMA TRUST-TRUSTEES	6	MULTI	E26	RURAL RESIDENTIAL	No Change 578 (1) (g) Change in Rates Category	03-Jun-21
CZ2940137	NPTU1700000000000000000	F		4657	0	495050677	UNVOTI LOCATION	GERZWAYO SECONDARY SCHOOL	INGONYAMA TRUST-TRUSTEES	INGONYAMA TRUST-TRUSTEES	7	PSP	F11	SCHOOL	No Change 578 (1) (g) Change in Rates Category	03-Jun-21
CZ2940137	NPTU1700000000000000000	F		4657	0	495050677	UNVOTI LOCATION	GERZWAYO SECONDARY SCHOOL	INGONYAMA TRUST-TRUSTEES	INGONYAMA TRUST-TRUSTEES	6	MULTI	E26	RURAL RESIDENTIAL	No Change 578 (1) (g) Change in Rates Category	03-Jun-21
CZ2940137	NPTU1700000000000000000	F		4657	0	495050677	UNVOTI LOCATION	GERZWAYO SECONDARY SCHOOL	INGONYAMA TRUST-TRUSTEES	INGONYAMA TRUST-TRUSTEES	7	PSP	F11	SCHOOL	No Change 578 (1) (g) Change in Rates Category	03-Jun-21
CZ2940137	NPTU1700000000000000000	F		4657	0	495050677	UNVOTI LOCATION	GERZWAYO SECONDARY SCHOOL	INGONYAMA TRUST-TRUSTEES	INGONYAMA TRUST-TRUSTEES	6	MULTI	E26	RURAL RESIDENTIAL	No Change 578 (1) (g) Change in Rates Category	03-Jun-21
CZ2940137	NPTU1700000000000000000	F		4657	0	495050677	UNVOTI LOCATION	GERZWAYO SECONDARY SCHOOL	INGONYAMA TRUST-TRUSTEES	INGONYAMA TRUST-TRUSTEES	7	PSP	F11	SCHOOL	No Change 578 (1) (g) Change in Rates Category	03-Jun-21
CZ2940137	NPTU1700000000000000000	F		4657	0	495050677	UNVOTI LOCATION	GERZWAYO SECONDARY SCHOOL	INGONYAMA TRUST-TRUSTEES	INGONYAMA TRUST-TRUSTEES	6	MULTI	E26	RURAL RESIDENTIAL	No Change 578 (1) (g) Change in Rates Category	03-Jun-21
CZ2940137	NPTU1700000000000000000	F		4657	0	495050677	UNVOTI LOCATION	GERZWAYO SECONDARY SCHOOL	INGONYAMA TRUST-TRUSTEES	INGONYAMA TRUST-TRUSTEES	7	PSP	F11	SCHOOL	No Change 578 (1) (g) Change in Rates Category	03-Jun-21
CZ2940137	NPTU1700000000000000000	F		4657	0	495050677	UNVOTI LOCATION	GERZWAYO SECONDARY SCHOOL	INGONYAMA TRUST-TRUSTEES	INGONYAMA TRUST-TRUSTEES	6	MULTI	E26	RURAL RESIDENTIAL	No Change 578 (1) (g) Change in Rates Category	03-Jun-21
CZ2940137	NPTU1700000000000000000	F		4657	0	495050677	UNVOTI LOCATION	GERZWAYO SECONDARY SCHOOL	INGONYAMA TRUST-TRUSTEES	INGONYAMA TRUST-TRUSTEES	7	PSP	F11	SCHOOL	No Change 578 (1) (g) Change in Rates Category	03-Jun-21
CZ2940137	NPTU1700000000000000000	F		4657	0	495050677	UNVOTI LOCATION	GERZWAYO SECONDARY SCHOOL	INGONYAMA TRUST-TRUSTEES	INGONYAMA TRUST-TRUSTEES	6	MULTI	E26	RURAL RESIDENTIAL	No Change 578 (1) (g) Change in Rates Category	03-Jun-21
CZ2940137	NPTU1700000000000000000	F		4657	0	495050677	UNVOTI LOCATION	GERZWAYO SECONDARY SCHOOL	INGONYAMA TRUST-TRUSTEES	INGONYAMA TRUST-TRUSTEES	7	PSP	F11	SCHOOL	No Change 578 (1) (g) Change in Rates Category	03-Jun-21
CZ2940137	NPTU1700000000000000000	F		4657	0	495050677	UNVOTI LOCATION	GERZWAYO SECONDARY SCHOOL	INGONYAMA TRUST-TRUSTEES	INGONYAMA TRUST-TRUSTEES	6	MULTI	E26	RURAL RESIDENTIAL	No Change 578 (1) (g) Change in Rates Category	03-Jun-21
CZ2940137	NPTU1700000000000000000	F		4657	0	495050677	UNVOTI LOCATION	GERZWAYO SECONDARY SCHOOL	INGONYAMA TRUST-TRUSTEES	INGONYAMA TRUST-TRUSTEES	7	PSP	F11	SCHOOL	No Change 578 (1) (g) Change in Rates Category	03-Jun-21
CZ2940137	NPTU1700000000000000000	F		4657	0	495050677	UNVOTI LOCATION	GERZWAYO SECONDARY SCHOOL	INGONYAMA TRUST-TRUSTEES	INGONYAMA TRUST-TRUSTEES	6	MULTI	E26	RURAL RESIDENTIAL	No Change 578 (1) (g) Change in Rates Category	03-Jun-21
CZ2940137	NPTU1700000000000000000	F		4657	0	495050677	UNVOTI LOCATION	GERZWAYO SECONDARY SCHOOL	INGONYAMA TRUST-TRUSTEES	INGONYAMA TRUST-TRUSTEES	7	PSP	F11	SCHOOL	No Change 578 (1) (g) Change in Rates Category	03-Jun-21
CZ2940137	NPTU1700000000000000000	F		4657	0	495050677	UNVOTI LOCATION	GERZWAYO SECONDARY SCHOOL	INGONYAMA TRUST-TRUSTEES	INGONYAMA TRUST-TRUSTEES	6	MULTI	E26	RURAL RESIDENTIAL	No Change 578 (1) (g) Change in Rates Category	03-Jun-21
CZ2940137	NPTU1700000000000000000	F		4657	0	495050677	UNVOTI LOCATION	GERZWAYO SECONDARY SCHOOL	INGONYAMA TRUST-TRUSTEES	INGONYAMA TRUST-TRUSTEES	7	PSP	F11	SCHOOL	No Change 578 (1) (g) Change in Rates Category	03-Jun-21
CZ2940137	NPTU1700000000000000000	F		4657	0	495050677	UNVOTI LOCATION	GERZWAYO SECONDARY SCHOOL	INGONYAMA TRUST-TRUSTEES	INGONYAMA TRUST-TRUSTEES	6	MULTI	E26	RURAL RESIDENTIAL	No Change 578 (1) (g) Change in Rates Category	03-Jun-21
CZ2940137	NPTU1700000000000000000	F		4657	0	495050677	UNVOTI LOCATION	GERZWAYO SECONDARY SCHOOL	INGONYAMA TRUST-TRUSTEES	INGONYAMA TRUST-TRUSTEES	7	PSP	F11	SCHOOL	No Change 578 (1) (g) Change in Rates Category	03-Jun-21
CZ2940137	NPTU1700000000000000000	F		4657	0	495050677	UNVOTI LOCATION	GERZWAYO SECONDARY SCHOOL	INGONYAMA TRUST-TRUSTEES	INGONYAMA TRUST-TRUSTEES	6	MULTI	E26	RURAL RESIDENTIAL	No Change 578 (1) (g) Change in Rates Category	03-Jun-21
CZ2940137	NPTU1700000000000000000	F		4657	0	495050677	UNVOTI LOCATION	GERZWAYO SECONDARY SCHOOL	INGONYAMA TRUST-TRUSTEES	INGONYAMA TRUST-TRUSTEES	7	PSP	F11	SCHOOL	No Change 578 (1) (g) Change in Rates Category	03-Jun-21
CZ2940137	NPTU1700000000000000000	F		4657	0	495050677	UNVOTI LOCATION	GERZWAYO SECONDARY SCHOOL	INGONYAMA TRUST-TRUSTEES	INGONYAMA TRUST-TRUSTEES	6	MULTI	E26	RURAL RESIDENTIAL	No Change 578 (1) (g) Change in Rates Category	03-Jun-21
CZ2940137	NPTU1700000000000000000	F		4657	0	495050677	UNVOTI LOCATION	GERZWAYO SECONDARY SCHOOL	INGONYAMA TRUST-TRUSTEES	INGONYAMA TRUST-TRUSTEES	7	PSP	F11	SCHOOL	No Change 578 (1) (g) Change in Rates Category	03-Jun-21
CZ2940137	NPTU1700000000000000000	F		4657	0	495050677	UNVOTI LOCATION	GERZWAYO SECONDARY SCHOOL	INGONYAMA TRUST-TRUSTEES	INGONYAMA TRUST-TRUSTEES	6	MULTI	E26	RURAL RESIDENTIAL	No Change 578 (1) (g) Change in Rates Category	03-Jun-21
CZ2940137	NPTU1700000000000000000	F		4657	0	495050677	UNVOTI LOCATION	GERZWAYO SECONDARY SCHOOL	INGONYAMA TRUST-TRUSTEES	INGONYAMA TRUST-TRUSTEES	7	PSP	F11	SCHOOL	No Change 578 (1) (g) Change in Rates Category	03-Jun-21
CZ2940137	NPTU1700000000000000000	F		46												

Account	SG CODE	HH	TOWNSHIP	ERF	PH	DEED EXTENT m ²	FARM NAME	COMMON NAME/ADDRESS	REGISTERED OWNER	RATEPAYER	SVOL Rates Cat	SVOL Use Code	SVOL Use Cat	SVOL Market Value	SVOL Reason	Effective Date	SVOL Status
NGF-U000000165100000000000000000000	22340005	FU		487	0	209368	LOT E		INGONYAMA TRUST-TRUSTEES	WIDER CHURCH MINISTRIES	6	MULTI	E26	RURAL RESIDENTIAL	No Change 578 (1) (g) Change in Rates Category	01-Jun-21	01-Jun-21
NGF-U000000165100000000000000000000	22340005	FU		8308	6	7120400	UNIPAMULA MISSION RESERVE		INGONYAMA TRUST-TRUSTEES	INGONYAMA TRUST-TRUSTEES	6	MULTI	E26	RURAL RESIDENTIAL	No Change 578 (1) (g) Change in Rates Category	01-Jun-21	01-Jun-21
NGF-U000000165100000000000000000068	22340001	FU		8308	6	2212040	UNIPAMULA MISSION RESERVE	ILIMBITHWA PRIMARY SCHOOL	INGONYAMA TRUST-TRUSTEES	INGONYAMA TRUST-TRUSTEES	7	PSP	F11	SCHOOL	No Change 578 (1) (g) Change in Rates Category	01-Jun-21	01-Jun-21
NGF-U000000165100000000000000000070	22340002	FU		8308	6	2212040	UNIPAMULA MISSION RESERVE	NAPOHINI SECONDARY SCHOOL	INGONYAMA TRUST-TRUSTEES	INGONYAMA TRUST-TRUSTEES	7	PSP	F11	SCHOOL	No Change 578 (1) (g) Change in Rates Category	01-Jun-21	01-Jun-21
NGF-U0000001651000000000000000000162	22340003	FU		8308	6	2212040	UNIPAMULA MISSION RESERVE	NATHWENI PRIMARY SCHOOL	INGONYAMA TRUST-TRUSTEES	INGONYAMA TRUST-TRUSTEES	7	PSP	F11	SCHOOL	No Change 578 (1) (g) Change in Rates Category	01-Jun-21	01-Jun-21
NGF-U0000001651000000000000000000347	22340004	FU		8308	6	2212040	UNIPAMULA MISSION RESERVE	OCHENI PRIMARY SCHOOL	INGONYAMA TRUST-TRUSTEES	INGONYAMA TRUST-TRUSTEES	7	PSP	F11	SCHOOL	No Change 578 (1) (g) Change in Rates Category	01-Jun-21	01-Jun-21
NGF-U0000001651000000000000000000219	22340005	FU		8308	6	2212040	UNIPAMULA MISSION RESERVE	SIKHONWA SECONDARY SCHOOL	INGONYAMA TRUST-TRUSTEES	INGONYAMA TRUST-TRUSTEES	7	PSP	F11	SCHOOL	No Change 578 (1) (g) Change in Rates Category	01-Jun-21	01-Jun-21
NGF-U000000165100000000000000000000	22340006	FU		8311	0	404673	MAPHUMULO		INGONYAMA TRUST-TRUSTEES	INGONYAMA TRUST-TRUSTEES	6	MULTI	E26	RURAL RESIDENTIAL	No Change 578 (1) (g) Change in Rates Category	01-Jun-21	01-Jun-21
NGF-U000000165100000000000000000000	22340006	FU		8311	0	404673	MAPHUMULO		INGONYAMA TRUST-TRUSTEES	INGONYAMA TRUST-TRUSTEES	6	MULTI	E26	RURAL RESIDENTIAL	No Change 578 (1) (g) Change in Rates Category	01-Jun-21	01-Jun-21
NGF-U000000165100000000000000000000	22340006	FU		8311	0	404673	MAPHUMULO		INGONYAMA TRUST-TRUSTEES	INGONYAMA TRUST-TRUSTEES	6	MULTI	E26	RURAL RESIDENTIAL	No Change 578 (1) (g) Change in Rates Category	01-Jun-21	01-Jun-21
NGF-U000000165100000000000000000000	22340006	FU		8311	0	404673	MAPHUMULO		INGONYAMA TRUST-TRUSTEES	INGONYAMA TRUST-TRUSTEES	6	MULTI	E26	RURAL RESIDENTIAL	No Change 578 (1) (g) Change in Rates Category	01-Jun-21	01-Jun-21
NGF-U000000165100000000000000000000	22340006	FU		8311	0	404673	MAPHUMULO		INGONYAMA TRUST-TRUSTEES	INGONYAMA TRUST-TRUSTEES	6	MULTI	E26	RURAL RESIDENTIAL	No Change 578 (1) (g) Change in Rates Category	01-Jun-21	01-Jun-21
NGF-U000000165100000000000000000000	22340006	FU		8311	0	404673	MAPHUMULO		INGONYAMA TRUST-TRUSTEES	INGONYAMA TRUST-TRUSTEES	6	MULTI	E26	RURAL RESIDENTIAL	No Change 578 (1) (g) Change in Rates Category	01-Jun-21	01-Jun-21
NGF-U000000165100000000000000000000	22340006	FU		8311	0	404673	MAPHUMULO		INGONYAMA TRUST-TRUSTEES	INGONYAMA TRUST-TRUSTEES	6	MULTI	E26	RURAL RESIDENTIAL	No Change 578 (1) (g) Change in Rates Category	01-Jun-21	01-Jun-21
NGF-U000000165100000000000000000000	22340006	FU		8311	0	404673	MAPHUMULO		INGONYAMA TRUST-TRUSTEES	INGONYAMA TRUST-TRUSTEES	6	MULTI	E26	RURAL RESIDENTIAL	No Change 578 (1) (g) Change in Rates Category	01-Jun-21	01-Jun-21
NGF-U000000165100000000000000000000	22340006	FU		8311	0	404673	MAPHUMULO		INGONYAMA TRUST-TRUSTEES	INGONYAMA TRUST-TRUSTEES	6	MULTI	E26	RURAL RESIDENTIAL	No Change 578 (1) (g) Change in Rates Category	01-Jun-21	01-Jun-21
NGF-U000000165100000000000000000000	22340006	FU		8311	0	404673	MAPHUMULO		INGONYAMA TRUST-TRUSTEES	INGONYAMA TRUST-TRUSTEES	6	MULTI	E26	RURAL RESIDENTIAL	No Change 578 (1) (g) Change in Rates Category	01-Jun-21	01-Jun-21
NGF-U000000165100000000000000000000	22340006	FU		8311	0	404673	MAPHUMULO		INGONYAMA TRUST-TRUSTEES	INGONYAMA TRUST-TRUSTEES	6	MULTI	E26	RURAL RESIDENTIAL	No Change 578 (1) (g) Change in Rates Category	01-Jun-21	01-Jun-21
NGF-U000000165100000000000000000000	22340006	FU		8311	0	404673	MAPHUMULO		INGONYAMA TRUST-TRUSTEES	INGONYAMA TRUST-TRUSTEES	6	MULTI	E26	RURAL RESIDENTIAL	No Change 578 (1) (g) Change in Rates Category	01-Jun-21	01-Jun-21
NGF-U000000165100000000000000000000	22340006	FU		8311	0	404673	MAPHUMULO		INGONYAMA TRUST-TRUSTEES	INGONYAMA TRUST-TRUSTEES	6	MULTI	E26	RURAL RESIDENTIAL	No Change 578 (1) (g) Change in Rates Category	01-Jun-21	01-Jun-21
NGF-U000000165100000000000000000000	22340006	FU		8311	0	404673	MAPHUMULO		INGONYAMA TRUST-TRUSTEES	INGONYAMA TRUST-TRUSTEES	6	MULTI	E26	RURAL RESIDENTIAL	No Change 578 (1) (g) Change in Rates Category	01-Jun-21	01-Jun-21
NGF-U000000165100000000000000000000	22340006	FU		8311	0	404673	MAPHUMULO		INGONYAMA TRUST-TRUSTEES	INGONYAMA TRUST-TRUSTEES	6	MULTI	E26	RURAL RESIDENTIAL	No Change 578 (1) (g) Change in Rates Category	01-Jun-21	01-Jun-21
NGF-U000000165100000000000000000000	22340006	FU		8311	0	404673	MAPHUMULO		INGONYAMA TRUST-TRUSTEES	INGONYAMA TRUST-TRUSTEES	6	MULTI	E26	RURAL RESIDENTIAL	No Change 578 (1) (g) Change in Rates Category	01-Jun-21	01-Jun-21
NGF-U000000165100000000000000000000	22340006	FU		8311	0	404673	MAPHUMULO		INGONYAMA TRUST-TRUSTEES	INGONYAMA TRUST-TRUSTEES	6	MULTI	E26	RURAL RESIDENTIAL	No Change 578 (1) (g) Change in Rates Category	01-Jun-21	01-Jun-21
NGF-U000000165100000000000000000000	22340006	FU		8311	0	404673	MAPHUMULO		INGONYAMA TRUST-TRUSTEES	INGONYAMA TRUST-TRUSTEES	6	MULTI	E26	RURAL RESIDENTIAL	No Change 578 (1) (g) Change in Rates Category	01-Jun-21	01-Jun-21
NGF-U000000165100000000000000000000	22340006	FU		8311	0	404673	MAPHUMULO		INGONYAMA TRUST-TRUSTEES	INGONYAMA TRUST-TRUSTEES	6	MULTI	E26	RURAL RESIDENTIAL	No Change 578 (1) (g) Change in Rates Category	01-Jun-21	01-Jun-21
NGF-U000000165100000000000000000000	22340006	FU		8311	0	404673	MAPHUMULO		INGONYAMA TRUST-TRUSTEES	INGONYAMA TRUST-TRUSTEES	6	MULTI	E26	RURAL RESIDENTIAL	No Change 578 (1) (g) Change in Rates Category	01-Jun-21	01-Jun-21
NGF-U000000165100000000000000000000	22340006	FU		8311	0	404673	MAPHUMULO		INGONYAMA TRUST-TRUSTEES	INGONYAMA TRUST-TRUSTEES	6	MULTI	E26	RURAL RESIDENTIAL	No Change 578 (1) (g) Change in Rates Category	01-Jun-21	01-Jun-21
NGF-U000000165100000000000000000000	22340006	FU		8311	0	404673	MAPHUMULO		INGONYAMA TRUST-TRUSTEES	INGONYAMA TRUST-TRUSTEES	6	MULTI	E26	RURAL RESIDENTIAL	No Change 578 (1) (g) Change in Rates Category	01-Jun-21	01-Jun-21
NGF-U000000165100000000000000000000	22340006	FU		8311	0	404673	MAPHUMULO		INGONYAMA TRUST-TRUSTEES	INGONYAMA TRUST-TRUSTEES	6	MULTI	E26	RURAL RESIDENTIAL	No Change 578 (1) (g) Change in Rates Category	01-Jun-21	01-Jun-21
NGF-U000000165100000000000000000000	22340006	FU		8311	0	404673	MAPHUMULO		INGONYAMA TRUST-TRUSTEES	INGONYAMA TRUST-TRUSTEES	6	MULTI	E26	RURAL RESIDENTIAL	No Change 578 (1) (g) Change in Rates Category	01-Jun-21	01-Jun-21
NGF-U000000165100000000000000000000	22340006	FU		8311	0	404673	MAPHUMULO		INGONYAMA TRUST-TRUSTEES	INGONYAMA TRUST-TRUSTEES	6	MULTI	E26	RURAL RESIDENTIAL	No Change 578 (1) (g) Change in Rates Category	01-Jun-21	01-Jun-21
NGF-U000000165100000000000000000000	22340006	FU		8311	0	404673	MAPHUMULO		INGONYAMA TRUST-TRUSTEES	INGONYAMA TRUST-TRUSTEES	6	MULTI	E26	RURAL RESIDENTIAL	No Change 578 (1) (g) Change in Rates Category	01-Jun-21	01-Jun-21
NGF-U000000165100000000000000000000	22340006	FU		8311	0	404673	MAPHUMULO		INGONYAMA TRUST-TRUSTEES	INGONYAMA TRUST-TRUSTEES	6	MULTI	E26	RURAL RESIDENTIAL	No Change 578 (1) (g) Change in Rates Category	01-Jun-21	01-Jun-21
NGF-U000000165100000000000000000000	22340006	FU		8311	0	404673	MAPHUMULO		INGONYAMA TRUST-TRUSTEES	INGONYAMA TRUST-TRUSTEES	6	MULTI	E26	RURAL RESIDENTIAL	No Change 578 (1) (g) Change in Rates Category	01-Jun-21	01-Jun-21
NGF-U000000165100000000000000000000	22340006	FU		8311	0	404673	MAPHUMULO		INGONYAMA TRUST-TRUSTEES	INGONYAMA TRUST-TRUSTEES	6	MULTI	E26	RURAL RESIDENTIAL	No Change 578 (1) (g) Change in Rates Category	01-Jun-21	01-Jun-21
NGF-U000000165100000000000000000000	22340006	FU		8311	0	404673	MAPHUMULO		INGONYAMA TRUST-TRUSTEES	INGONYAMA TRUST-TRUSTEES	6	MULTI	E26	RURAL RESIDENTIAL	No Change 578 (1) (g) Change in Rates Category	01-Jun-21	01-Jun-21
NGF-U000000165100000000000000000000	22340006	FU		8311	0	404673	MAPHUMULO		INGONYAMA TRUST-TRUSTEES	INGONYAMA TRUST-TRUSTEES	6	MULTI	E26	RURAL RESIDENTIAL	No Change 578 (1) (g) Change in Rates Category	01-Jun-21	01-Jun-21
NGF-U000000165100000000000000000000	22340006	FU		8311	0	404673	MAPHUMULO		INGONYAMA TRUST-TRUSTEES	INGONYAMA TRUST-TRUSTEES	6	MULTI	E26	RURAL RESIDENTIAL	No Change 578 (1) (g) Change in Rates Category	01-Jun-21	01-Jun-21
NGF-U000000165100000000000000000000	22340006	FU		8311	0	404673	MAPHUMULO		INGONYAMA TRUST-TRUSTEES	INGONYAMA TRUST-TRUSTEES	6	MULTI	E26	RURAL RESIDENTIAL	No Change 578 (1) (g) Change in Rates Category	01-Jun-21	01-Jun-21
NGF-U000000165100000000000000000000	22340006	FU		8311	0	404673	MAPHUMULO		INGONYAMA TRUST-TRUSTEES	INGONYAMA TRUST-TRUSTEES	6	MULTI	E26	RURAL RESIDENTIAL	No Change 578 (1) (g) Change in Rates Category	01-Jun-21	01-Jun-21
NGF-U000000165100000000000000000000	22340006	FU		8311	0	404673	MAPHUMULO		INGONYAMA TRUST-TRUSTEES	INGONYAMA TRUST-TRUSTEES	6	MULTI	E26	RURAL RESIDENTIAL	No Change 578 (1) (g) Change in Rates Category	01-Jun-21	01-Jun-21
NGF-U000000165100000000000000000000	22340006	FU		8311	0	404673	MAPHUMULO		INGONYAMA TRUST-TRUSTEES	INGONYAMA TRUST-TRUSTEES	6	MULTI	E26	RURAL RESIDENTIAL	No Change 578 (1) (g) Change in Rates Category	01-Jun-21	01-Jun-21
NGF-U000000165100000000000000000000	22340006	FU		8311	0	404673	MAPHUMULO		INGONYAMA TRUST-TRUSTEES	INGONYAMA TRUST-TRUSTEES	6	MULTI	E26	RURAL RESIDENTIAL	No Change 578 (1) (g) Change in Rates Category	01-Jun-21	01-Jun-21
NGF-U000000165100000000000000000000	22340006	FU		8311	0	404673	MAPHUMULO		INGONYAMA TRUST-TRUSTEES	INGONYAMA TRUST-TRUSTEES	6	MULTI	E26	RURAL RESIDENTIAL	No Change 578 (1) (g) Change in Rates Category	01-Jun-21	01-Jun-21
NGF-U000000165100000000000000000000	22340006	FU		8311	0	404673	MAPHUMULO		INGONYAMA TRUST-TRUSTEES	INGONYAMA TRUST-TRUSTEES	6	MULTI	E26	RURAL RESIDENTIAL	No Change 578 (1) (g) Change in Rates Category	01-Jun-21	01-Jun-21
NGF-U000000165100000000000000000000	22340006	FU		8311	0	404673	MAPHUMULO		INGONYAMA TRUST-TRUSTEES	INGONYAMA TRUST-TRUSTEES	6	MULTI	E26	RURAL RESIDENTIAL	No Change 578 (1) (g) Change in Rates Category	01-Jun-21	01-Jun-21
NGF-U000000165100000000000000000000	22340006	FU		8311	0	404673	MAPHUMULO		INGONYAMA TRUST-TRUSTEES	INGONYAMA TRUST-TRUSTEES	6	MULTI	E26	RURAL RESIDENTIAL	No Change 578 (1) (g) Change in Rates Category	01-Jun-21	01-Jun-21
NGF-U000000165100000000000000000000	22340006	FU		8311	0	404673	MAPHUMULO		INGONYAMA TRUST-TRUSTEES	INGONYAMA TRUST-TRUSTEES	6	MULTI	E26	RURAL RESIDENTIAL	No Change 578 (1) (g) Change in Rates Category	01-Jun-21	01-Jun-21
NGF-U000000165100000000000000000000	22340006	FU		8311	0	404673	MAPHUMULO		INGONYAMA TRUST-TRUSTEES	INGONYAMA TRUST-TRUSTEES	6	MULTI	E26	RURAL RESIDENTIAL	No Change 578 (1) (g) Change in Rates Category	01-Jun-21	01-Jun-21
NGF-U000000165100000000000000000000	22340006	FU		8311	0	404673	MAPHUMULO		INGONYAMA TRUST-TRUSTEES	INGONYAMA TRUST-TRUSTEES	6	MULTI	E26	RURAL RESIDENTIAL	No Change 578 (1) (g) Change in Rates Category	01-Jun-21	01-Jun-21
NGF-U000000165100000000000000000000	22340006	FU		8311	0	404673	MAPHUMULO		INGONYAMA TRUST-TRUSTEES	INGONYAMA TRUST-TRUSTEES	6	MULTI	E26	RURAL RESIDENTIAL	No Change 578 (1) (g) Change in Rates Category	01-Jun-21	01-Jun-21
NGF-U000000165100000000000000000000	22340006	FU		8311	0	404673	MAPHUMULO		INGONYAMA TRUST-TRUSTEES	INGONYAMA TRUST-TRUSTEES	6	MULTI	E26	RURAL RESIDENTIAL	No Change 578 (1) (g) Change in Rates Category	01-Jun-21	01-Jun-21
NGF-U000000165100000000000000000000	22340006	FU		8311	0	404673	MAPHUMULO		INGONYAMA TRUST-TRUSTEES	INGONYAMA TRUST-TRUSTEES	6	MULTI	E26	RURAL RESIDENTIAL	No Change 578 (1) (g) Change in Rates Category	01-Jun-21	01-Jun-21
NGF-U000000165100000000000000000000	22340006	FU		8311	0	404673	MAPHUMULO		INGONYAMA TRUST-TRUSTEES	INGONYAMA TRUST-TRUSTEES	6	MULTI	E26	RURAL RESIDENTIAL	No Change 578 (1) (g) Change in Rates Category	01-Jun-21	01-Jun-21
NGF-U000000165100000000000000000000	22340006	FU		8311	0	404673	MAPHUMULO		INGONYAMA TRUST-TRUSTEES	INGONYAMA TRUST-TRUSTEES	6	MULTI	E26	RURAL RESIDENTIAL	No Change 578 (1) (g) Change in Rates Category	01-Jun-21	01-Jun-21
NGF-U000000165100000000000000000000	22340006	FU		8311	0	404673	MAPHUMULO		INGONYAMA TRUST-TRUSTEES	INGONYAMA TRUST-TRUSTEES	6	MULTI	E26	RURAL RESIDENTIAL	No Change 578 (1) (g) Change in Rates Category	01-Jun-21	01-Jun-21
NGF-U000000165100000000000000000000	22340006	FU		8311	0	404673	MAPHUMULO		INGONYAMA TRUST-TRUSTEES	INGONYAMA TRUST-TRUSTEES	6	MULTI	E26	RURAL RESIDENTIAL	No Change 578 (1) (g) Change in Rates Category	01-Jun-21	01-Jun-21
NGF-U000000165100000000000000000000	22340006	FU		8311	0	404673	MAPHUMULO		INGONYAMA TRUST-TRUSTEES	INGONYAMA TRUST-TRUSTEES	6	MULTI	E26	RURAL RESIDENTIAL	No Change 578 (1) (g) Change in Rates Category	01-Jun-21	01-Jun-21
NGF-U000000165100000000000000000000	22340006	FU		8311													

This gazette is also available free online at www.gpwonline.co.za

MUNICIPAL NOTICE 29 OF 2021



**AMENDMENT
OF THE
PARKING
&
RELATED MATTERS
BY LAW,
MUNICIPAL NOTICE
NO.: 111 OF 2018**

Be it enacted by Council of the Ray Nkonyeni Local Municipality, in terms of Section 156(2) of the Constitution of the Republic of South Africa, 1996, read with section 11(3)(m) of the Local Government Municipal Systems Act, 2000 (Act No. 32 of 2000).

To provide for measures to manage, control and regulate public parking within the municipal boundaries, to provide for the repeal of laws and savings; and to provide for matters incidental thereto.

PREAMBLE

WHEREAS the Ray Nkonyeni Local Municipality and or its successor has the competence in terms of Part B of Schedule 5 of the Constitution relating to traffic and parking.

AND WHEREAS there is a need to develop legislation to govern matters relating to traffic and parking areas within the jurisdiction of the Ray Nkonyeni Local Municipality and or its successor;

NOW THEREFORE the Ray Nkonyeni Local Municipality and or its successor Municipal Council, acting in terms of section 156 read with Schedule 5 (Part B) of the Constitution of the Republic of South Africa, and read with section 11 of the Local Government: Municipal Systems Act, 2000 (Act No. 32 of 2000), hereby makes the following By-law:

Under the provisions of section 156 of the Constitution of the Republic of South Africa, 1996 and the National Road Traffic Act, 1996 (Act 93 of 1996) the Ray Nkonyeni Local Municipality and or its successor enacts as follows:

TABLE OF CONTENTS

Item	Subject	Page
	CHAPTER 1	
	DEFINITIONS & INTERPRETATION	
1.	Definitions	4-14
	Interpretation of By-Law	14
	CHAPTER 2	
	OBJECTIVES & APPLICATION OF BY LAW	
2.	Objectives & Application of Bylaw	14
	CHAPTER 3	
	OPERATING PERMITS FOR DRIVING SCHOOLS	
3.	Application for an Operating Permit for Driving Schools	15
	CHAPTER 4	
	GENERAL PROVISIONS	
4.	Appeals	16
5.	Repeals	16
6.	Delegations	16 - 17
7.	Penalties	17
8.	Short Title & Commencement	17

CHAPTER 1**DEFINITIONS & INTERPRETATION****1. Definitions****1.1 In these by-laws, unless the context otherwise indicates:**

“animal” means any equine, bovine, sheep, goat, poultry, camel, dog, cat, or other domestic animal or bird, or any wild animal, or reptile which is in captivity or under the control of a person, or insects, such as, but not limited to, bees which are kept or are under control of a person;

“approved” means approved by the Municipality and “approval” has a corresponding meaning;

“authorised official” means a person authorised to implement the provisions of this By-law, including but not limited to—

- a) peace officers as contemplated in Section 334 of the Criminal Procedure Act, 1977 (Act No. 51 of 1977)
- (b) municipal or Law Enforcement Officers as contemplated in the South African Police Service Act, 1995 (Act No. 68 of 1995);
- (c) National Road Traffic Act 1996 (Act No. 93 of 1996); and
- (d) such employees, agents, delegated nominees, representatives and service providers of the Municipality as are specifically authorised by the Municipality in this regard: Provided that for the purposes of search and seizure, where such person is not a peace officer, such person must be accompanied by a peace officer;

“bib” or “jacket” means a garment which fits around the chest of a person, which garment has a recognizable insignia identifying the person as a parking attendant and which is approved by the Municipality;

“bridge” means a bridge, as contemplated in the National Road Traffic Act, 1996 (Act 93 of 1996);

“bus” means a motor vehicle designed or lawfully adapted by a registered manufacturer in compliance with the National Road Traffic Act, 1996 (Act 93 of 1996), to carry more than 35 seated persons, excluding the driver, and includes a bus train;

“bus facility” means a stand or demarcated stopping place where passengers may board or alight from a bus for which a permit has been issued;

“bus train” means a bus which:

- (a) consists of two sections that connect to form a unit;
- (b) can swivel in a horizontal plane at the connections between such sections;
- (c) is designed or adapted solely or principally for the conveyance of the driver and at least 100 other persons; and
- (d) has a continuous passageway over its length;

“caravan” means any vehicle permanently fitted out for use by persons for living and sleeping purposes, whether or not such vehicle is a trailer;

“Head of Public Safety Department” means the official of the Ray Nkonyeni Local Municipality in charge of or responsible for the department of the Municipality dealing with matters relating to Law Enforcement and Related Matters in the municipality;

“Municipality” means Ray Nkonyeni Local Municipality, a local municipality a category B municipality as envisaged in terms of Section 155(1) of the Constitution of the Republic of South Africa and established in terms of the Municipal Systems Act of 2000 (Act No. 32 of 2000).

“Municipality card” means any document or card, irrespective of the form thereof, issued by the Municipality in order to be used as method of payment for parking;

“combined parking meter” means an appliance in which more than one parking meter is contained;

“coupon” means anything whatsoever which, either by itself or in connection with any other thing entitles or purports to entitle the holder thereof to park any vehicle in a parking bay or parking ground, whether electronic or not and includes any device approved by the Municipality from time to time;

“dealer” means a person who, for gain, carries on the business selling, buying, exchanging or garaging

vehicles;

“decal” means a colour-coded sticker or other means of identification issued by the Municipality to the holder of a taxi permit;

“demarcated parking bay” means a place referred to in section 80A of the National Road Traffic Act, 1996 (Act 93 of 1996), as a space laid out and marked in a public road, parking ground or public place, the time and occupation by which a vehicle is intended to be recorded by a parking meter;

“demarcated stopping place or stand” means the stand for a bus/mini bus/midi bus as contemplated in section 56 of this by-law;

“driver” means any person who drives or attempts to drive any vehicle or who rides or attempts to ride any pedal cycle and 'drive' or any like word has a corresponding meaning;

“examiner of vehicles” means an examiner of vehicles registered and appointed in terms of Chapter 11 of the National Road Traffic Act, 1996 (Act 93 of 1996);

“footpath” means that portion or lateral extremities of the public road which, although not actually defined or made, is habitually used by pedestrians as a sidewalk;

“goods vehicle” means a motor vehicle other than a motor car or bus, designed or adapted for the conveyance of goods on a public road and includes a truck, tractor, motor cycle or motor tricycle;

“heavy motor vehicle” means a motor vehicle or a combination of motor vehicles the gross vehicle mass of which vehicle or combination of vehicles exceeds 3,500kg;

“holding area”, in relation to a taxi, means a place, other than a rank, where a taxi remains until space for it is available at a rank or stopping place;

“marshal” means a person who arranges passenger and vehicle-related procedures at taxi facilities;

“mechanically or otherwise controlled parking ground” means a parking ground to which entry is controlled by a mechanism, such as a boom, which opens or is manually opened on presentation of proof that any payment was or is to be made as determined by the Municipality’s annual schedule of tariffs;

“metered parking bay” means a parking bay in respect of which a parking meter has been installed or in respect of which a hand held device or electronic payment system has been implemented;

“metered parking ground” means a parking ground/building/facility or any part thereof where parking is controlled by means of a parking meter or meters;

“metered taxi” means a motor car designed for conveying not more than five people, including the driver, which must be fitted with a taximeter;

“midi-bus” means a motor vehicle designed or lawfully adapted by a registered manufacturer in compliance with the National Road Traffic Act, 1996 (Act 93 of 1996), to carry from 19 to 35 seated persons, excluding the driver;

“mini-bus” means a motor vehicle designed or lawfully adapted by a registered manufacturer in compliance with the National Road Traffic Act, 1996 (Act 93 of 1996), to carry from 9 to 18 seated persons, excluding the driver;

“Minister” means :-

- (a) the National or Provincial Minister of Transport;
- (b) Member of the Executive Committee for Department of Transport KwaZulu-Natal responsible for KZN Province;

“motor car” means a motor vehicle, other than a motor cycle, motor tricycle or motor quadricycle as defined in the National Road Traffic Act, 1996 (Act 93 of 1996), designed or lawfully adapted by a registered manufacturer in compliance with the Act to carry not more than eight persons, excluding the driver;

“motor vehicle” means any self-propelled vehicle and -

(a) a trailer; and

(b) a vehicle having pedals and an engine or an electric motor as an integral part thereof or attached thereto and which is designed or adapted to be propelled by means of such pedals, engine or motor, or both such pedals and engine, or motor, but does not include-

(i) a vehicle propelled by electrical power derived from storage batteries and which is controlled by a pedestrian; or

(ii) a vehicle with a mass not exceeding 230 kilograms and specially designed and constructed, and not merely adapted, for the use of any person suffering from some physical defect or disability and used solely by such person;

“operate”, in relation to a vehicle, means to use or drive a vehicle, or to permit a vehicle to be used or driven on a public road, or to have or to permit a vehicle to be on a public road;

“operator” means a public transport operator, as defined in the National Road Traffic Act, 1996 (Act 93 of 1996), being a person carrying on the business of a public passenger road transport service;

“organization” means a group of people, company, association or body representing parking attendants that operates a parking attendant service in certain geographical areas as approved by the Municipality;

“owner” in relation to a vehicle, means -

(a) the person who has the right to the use and enjoyment of a vehicle in terms of common law or a contractual agreement with the titleholder of such vehicle;

(b) a person referred to in paragraph (a), for any period during which such a person has failed to return that vehicle to the titleholder in accordance with the contractual agreement referred to in paragraph (a); and

(c) a person who is registered as such in accordance with Section 14 of the National Road Traffic Act, 1996 (Act 93 of 1996);

“park” means to keep a vehicle, whether occupied or not, stationary for a period of time as stipulated in the parking sign, or a meter, but does not include any such keeping of a vehicle by reason or a cause

beyond the control of the person in charge of such vehicle;

“parking marshals” means a person in the employ of an organization to render a parking management service to drivers in a public place or on a public road;

“parking bay” means a demarcated area within which a vehicle is to be parked in terms of this by-law, demarcated as such upon the surface of a parking ground or a public road;

“parking ground” means any area of land or any building set aside by the Municipality as a parking ground or garage for the parking of vehicles therein by members of the public, whether or not charges are prescribed by this by-law for the use thereof;

“parking meter” means a device commissioned in terms of this by-law, registering and visibly recording the parking time either by means of a meter affixed to the device, or on a parking meter ticket issued by the device, or any other device by which parking time can be recorded whether operated by an authorized official or a service provider approved by the Municipality;

“parking period” means the maximum continuous period during which a vehicle is permitted to park in a parking ground or parking bay as indicated by a road traffic sign;

“particulars” means any form of information of a person or business and includes the name, surname, company name, residential, identification number, business or e-mail address, telephone, cellular or fax number, or any other such information;

“passenger” means any person in or on a vehicle, but does not include the driver or the conductor;

“passenger-carrying motor vehicle” means a taxi or a bus used or designed to convey passengers for reward;

“pay-and-display machine” means any machine or device installed or operated at a pay-and-display parking ground for the sale of coupons;

“pay-and-display parking ground” means a parking ground in which a parking coupon must be obtained from a parking coupon vending machine which is situated in or in close proximity of the parking ground;

“pedal cycle” means any bicycle or tricycle designed for propulsion solely by means of human power;

“prescribed” means determined by resolution of the Municipality, and in relation to a fee, means as set out in the tariff policy of the Municipality;

“prescribed coin” means a coin of the Republic of South Africa being legal tender in terms of the South African Mint and Coinage Act, 1964 (Act 78 of 1964), of the denomination indicated on the parking meter concerned and includes debit, credit or Municipality cards and any other method of payment as may be approved and prescribed by the Municipality from time to time;

“public place” means any square, park, recreation ground, sports ground, sanitary lane or open space which has:

- (a) in connection with any subdivision or layout of land into erven, been provided, reserved or set apart for use by the public, or the owners, or occupiers of such erven, whether or not it is shown on a general plan, plan of subdivision or diagram;
- (b) at any time been dedicated to the public;
- (c) been used by the public without interruption for a period of at least 30 years, or
- (d) at any time been declared or rendered such by the Municipality or other competent authority;

“public road” means any road, street, cycle path, thoroughfare, parking bay or any other place, and includes:

- (a) the verge of any such public road;
- (b) any footpath, sidewalk or similar pedestrian portion of a road reserve;
- (c) any bridge, ferry or drift traversed by any such public road;
- (d) the whole area fenced in by a freeway;
- (e) parking areas at shopping centres;
- (f) any other object belonging to such public road, which has at any time been -

- (i) dedicated to the public;
- (ii) used without interruption by the public for a period of at least 30 years;
- (iii) declared or rendered such by the Municipality or other competent authority; or
- (iv) constructed by a local authority;
- (e) any land, with or without buildings or structures thereon, which is shown as a public road on:

- (i) any plan of subdivision or diagram approved by the Municipality or other competent authority and acted upon; or
- (ii) any general plan as defined in the Land Survey Act, 1997 (Act 8 of 1997), registered or filed in a deeds registry or Surveyor General's office, unless such land is on such plan or diagram described as a private public road;

"regulation" means a regulation under the National Road Traffic Act, 1996 (Act 93 of 1996);

"rank", in relation to a taxi, means an approved taxi rank by the municipality for ply for hire or to pick up passengers for their conveyance for reward;

"residence" means a building, or part of a building, that is –

- (a) fixed to land; and
- (b) designed or approved by the Municipality, for human habitation by a single family unit; and
- (c) used for residential purposes;

"semi-trailer" means a trailer having no front axle and so designed that at least 15% of its tare is super-imposed on and borne by the vehicle drawing such trailer;

"sidewalk" means that portion of a public road between the outer boundary of the roadway of a road and the boundary lines of adjacent properties or buildings which is intended for the use of pedestrians;

"special parking place" means a rank or stand established by the Municipality on a public road within the Municipality for the parking or standing of passenger-carrying motor vehicles;

"stand", in relation to a bus, means the place where a bus route starts or ends;

“stop” in relation to a taxi stopping on a public road, means to keep a taxi, whether occupied or not, stationary for a period of time no longer that is reasonably necessary for the actual loading or unloading of persons or goods, but does not include any such stopping by reason of a cause beyond the control of the driver of such taxi;

“stopping place”, in relation to -

- (a) a taxi, means the place designated by the Municipality where a taxi may stop to pick up or drop off passengers; and
- (b) a bus, means a demarcated stop where a bus may stop to pick up or drop off passengers;

“tare”, in relation to a motor vehicle, means the mass of such a vehicle ready to travel on a road and includes the mass of:

- (a) any spare wheel and of all other accessories and equipment supplied by the manufacturer as standard for the particular model of motor vehicle concerned;
- (b) anything which is a permanent part of the structure of such vehicle;
- (c) anything attached to such vehicle so as to form a structural alteration of a permanent structure; and
- (d) the accumulators, if such vehicle is self-propelled by electrical power, but does not include the mass of -
 - (i) fuel; and
 - (ii) anything attached to such vehicle which is not of the nature referred to in subsection (a) or (b);

“taxi” means a motor vehicle which plies for hire, is operated for reward, and includes-

- (a) a mini-bus, a midi-bus, motor tricycle or motor quadrocycle; and
- (b) a metered taxi;

“taxi association” means a taxi association recognized as such by the Municipality and the KwaZulu-Natal Department of Transport;

“taxi facility” means a holding area, special parking place, stopping place, rank, terminal

and any other facility that is specifically identified and designated by the Municipality for the exclusive use of taxis;

“taxi operator” means the person responsible for the use of the taxi, provided that in terms of Chapter IV of the National Road Traffic Act, 1996 (Act 93 of 1996), it means the person who has been registered as the operator of such vehicle;

“taxi rank” means a taxi facility identified by the Municipality as a place where taxis stand to await passengers;

“temporary taxi facility” means a taxi facility contemplated in section 50(2);

“traffic warden” means a person appointed by the Municipality to enforce the parking by-laws and the National Road Traffic Act, Act 93 of 1996;

“trailer” means a vehicle which is not self-propelled and designed or adapted to be drawn by a motor vehicle, but does not include a side-car fitted to a motor cycle;

“tri-cycle” means a three-wheeled cycle exclusively designed or prepared for the conveyance of goods and propelled solely by human power;

“verge” means that portion of a road, street or thoroughfare, including the sidewalk, which is not the roadway or the shoulder;

“vehicle” means a device designed or adapted mainly to travel on wheels, tyres or crawler tracks and includes such a device which is connected with a draw-bar to a breakdown vehicle and is used as part of the towing equipment of a breakdown vehicle to support any axle or all the axles of a motor vehicle which is being salvaged, other than such a device which moves solely on rails;

“driving school” means a business that employs driving instructors to give people lessons in how to drive a motor vehicle or a motor cycle.

“instructor” means a person who teaches any other person the rules of the road or road traffic signs in order to obtain a learner’s or driver’s licence.

“driving school permit” means a document/disc issued by Ray Nkonyeni Municipality to the driving school to give permission of a motor vehicle used to train learner drivers to operate within Ray Nkonyeni Municipality.

1.2 Interpretation of By-law

In these by-laws, a word or expression that has been defined in the National Road Traffic Act, 1996 (Act 93 of 1996), has similar meaning, unless the context otherwise indicates.

CHAPTER 2**OBJECTIVES & APPLICATION OF BYLAW****2. OBJECTIVES & APPLICATION OF BYLAW****2.1 Objects of By-law**

The objects of this By-law are to provide measures to regulate and control parking and related matters within Ray Nkonyeni Municipality.

2.2 Application of By-law

This By-law applies to all areas which fall under the jurisdiction of the Ray Nkonyeni Local Municipality and is binding on all persons to the extent applicable, unless permission has been given by an authorised officer.

CHAPTER 3**OPERATING PERMITS FOR DRIVING SCHOOLS****3. Application for an Operating Permit for Driving Schools**

- 3(1) A Driving School/s must apply for an Operating Permit for a motor vehicle to be used in the course of teaching the learner driver within Ray Nkonyeni Municipality.
- 3(2) When applying for an Operating Permit for a motor vehicle to be used in the course of teach a learner driver the applicant must submit the following original/certified documents to the municipality:-
- (a) The Applicant's South African Identity Document.
 - (b) The Certificate of Registration of the Motor Vehicle to be used in the course of teaching the learner driver.
 - (c) Instructor's Driving Licence Certificate.
- 3(3) The Driving School's Operating Permit will be valid for a period of one year commencing from the 1st of July of the current year to the 30th June of the following year.
- 3(4) Tariff of Charges for a Driving Schools Operating Permit will be determined by the Council of Ray Nkonyeni Municipality in its Tariff of Charges Policy.
- 3(5) Driving Schools Operating Permit will be per vehicle operating in the course of teaching the learner driver.
- 3(6) The Driving School Operating Permit must be affixed to the left-hand side of the windscreen of the vehicle used in the course of teaching the learner driver.

CHAPTER 4
GENERAL PROVISIONS

4. Appeals

4(1) A person whose rights are affected by a decision taken by the Municipality in terms of this By-law may appeal against that decision in terms of the Appeals provision contained in the Local Government: Municipal Systems Act, 2000 (Act No. 32 of 2000) by giving written notice of the appeal and reasons thereof to the municipal manager within 21 days of the date of the notification of the decision.

4(2) The municipal manager must promptly submit the appeal to the appropriate appeal authority.

4(3) The appeal authority must commence with an appeal within six weeks and decide the appeal within a reasonable period.

4(4) The appeal authority must confirm, vary or revoke the decision, but no such variation or revocation of a decision may detract from any rights which may have accrued as a result of the decision.

4(5) The appeal authority must furnish written reasons for its decision on all appeal matters.

4(6) All appeals lodged are done so in terms of the Local Government: Municipal Systems Act, 2000 (Act No. 32 of 2000) and not in terms of this By-law.

4(7) Where a conviction has been affirmed by a court of law and the accused wishes to appeal such conviction, the appeal must take place in terms of the court's appeal process and not in terms of sections 63(1) to 63(5).

5. Repeals

The By-laws and Notices listed in Schedule 1 to this By-law are hereby repealed to the extent mentioned in the third column of the said Schedule.

6. Delegations

6(1) Subject to the Constitution and applicable national and provincial laws, any –

- (a) power, excluding a power referred to in section 160(2) of the Constitution;
- (b) function; or
- (c) duty

conferred, in terms of this By-law, upon the council, or on any of the Municipality's other political structures, political office bearers, councillors or staff members, may be delegated or

sub-delegated by such political structure, political office bearer, councillor, or staff member, to an entity within, or a staff member employed by, the Municipality.

6(2) The delegation in terms of section 65(1) must be effected in accordance with the system of delegation adopted by the council in accordance with section 59(1) of the Local Government: Municipal Systems Act, 2000 (Act No. 32 of 2000), subject to the criteria set out in section 59(2) of said Act.

6(3) Any delegation contemplated in this section must be recorded in the Register of Delegations, which must contain information on the—

- (a) entity or person issuing the delegation or sub-delegation;
- (b) recipient of the delegation or sub-delegation; and
- (c) conditions attached to the delegation or sub-delegation.

7. Penalties

A person who has committed an offence in terms of these by-laws is, on conviction, and subject to penalties prescribed in any other law, liable to a fine, or in default of payment, to imprisonment, or to such imprisonment without the option of a fine, or to both such fine and such imprisonment, and in the case of a successive or continuing offence, to a fine for every day such offence continues, or in default of payment thereof, to imprisonment.

8. Short title and commencement

8(1) This By-Law is called the Ray Nkonyeni Local Municipality: Amendment of the Parking and Related Matters By-law Notice No. 111 of 2018 and takes effect six months from the date of publication thereof in the Provincial Gazette or on such earlier date as may be determined by the publication of a commencement notice in the Provincial Gazette.

MUNICIPAL NOTICE 30 OF 2021

**MKHAMBATHINI**
Municipality *For the community***REF: MKM250521WM****PUBLIC NOTICE CALLING FOR INSPECTION OF THE SUPPLEMENTARY VALUATION ROLL NO: 3**

Notice is hereby given in terms of Section 49(1)(a) read together with Section 78(2) of the Local Government: Municipal Property Rates Act, 2004 as amended (Act No.6 of 2004), hereinafter referred to as the "Act", that the Supplementary Valuation Roll No: 3 (2020/2021) for the financial years 1 July 2019 to 30 June 2024 is open for public inspection at the Mkhambathini Municipal Offices, 18 Old Main Road, Camperdown and on the website www.mkhambathini.gov.za.

An invitation is hereby made in terms of Section 49(1)(a)(ii) read together with Section 78(2) of the Act to any owner of property or other person who so desires, that may wish to lodge an objection with the Municipal Manager in respect of any matter in or omitted from the Supplementary Valuation Roll No:3

Objections forms may be obtained at the Mkhambathini Municipal Offices, 18 Old Main Road, Camperdown and on the website www.mkhambathini.gov.za. These forms may also be requested via email at mkhambathini@genix.co.za.

Please Note - Due to restrictions imposed by COVID-19 lockdown, fully completed regulatory objection forms and supporting evidence can be submitted via email to mkhambathini@genix.co.za.

Kindly ensure that the subject of the email states the legal description and owner of the property.

Once processed, a confirmation email will be sent to you with an objection reference number as needed. Email submissions will only be accepted during the objection stage. Fax submissions will not be accepted.

The closing date for submission of objections is **15:00 on Wednesday 30th June 2021**.
Late submissions will not be accepted under any circumstances.

Attention is specifically drawn to the fact that in terms of Section 50 (2) of the Act, an objection must be specific to an individual property and not to the valuation roll as such.

The lodging of an objection does not defer the liability for the payment of rates.

Should you have any queries, please do not hesitate to contact the Rates Department on (031) 785 9300 or the Municipal Valuers, Genix Valuations Group on **087 550 3362** or mkhambathini@genix.co.za.

Municipal-Manager
MR. S MNGWENGWE

MUNICIPAL NOTICE 31 OF 2021
uMlalazi Municipality

LEVYING OF RATES 2021/2022

Notification in terms of Section 14 (2) of the Local Government: Municipal Property Rates Act No. 6 of 2004

Notice is hereby given that the following resolutions have been taken by the uMlalazi Municipality, in terms of Sections 17 and 24 of the Municipal Finance Management Act No 56 of 2003, read with Section 14 (1) of the Local Government: Municipal Property Rates Act No. 6 of 2004:

1. DETERMINATION OF RATES

In terms of Section 2(3) of the Local Government: Municipal Property Rates Act the following property rates for the 2021/2022 shall be levied.

Category	Rates Randage (from 01 July 2021) c/R	Ratio to Residential Tariff
Residential Properties	1.1185	1:1
Commercial and Industrial	1.3981	1:1.25
Vacant Land	2.2370	1:2
Mining	2.2370	1:2
State Owned	1.3981	1:1.25
Agricultural properties	0.2796	1:0.25
Public Benefit Organisation	0.2796	1:0.25
Public Service Infrastructure	0.2796	1:0.25

It must be noted that the fourth general valuation roll, presented in terms of section 32 of the Local Government Municipal Property Rates Act No 6 of 2004, shall be implemented with effect from 01 July 2021, and property rates were accordingly reviewed for all categories of properties.

2. EXEMPTIONS, REBATES AND REDUCTIONS

- The first R15 000 of the market value of a property used for residential purposes is excluded from the rate-able value (Section 17 (h) of the MPRA). In addition to this rebate, a further R 135 000 reduction on the market value of a property will be granted in terms of the municipality's own Property Rates Policy;
- 100 per cent rebate will be granted to registered indigents in terms of the Indigent Policy;
- For pensioners, physically and mentally disabled persons, a rebate will be granted to owners of rate-able property as follows:

40 per cent rebate

- (i) A single person receiving a total income of R 7882 per month or less
- (ii) A married couple receiving a joint monthly income of R9833 per month or less

20 per cent rebate

- (i) A single person receiving a total income of R7882 per month or more
- (ii) (A married couple receiving a joint monthly income of R9833 per month or more

In this regard the following stipulations are relevant:

- The rate-able property concerned must be occupied only by the applicant and his/her spouse, if any, and by dependants without income;
 - The applicant must submit proof of his/her age and identity and, in the case of a physically or mentally handicapped person, proof of certification by a Medical Officer of health, also proof of the annual income from a social pension;
 - The applicant's account must be paid in full, or if not, an arrangement to the debt should be in place; and
 - The property must be categorized as residential.
- The municipality may award a 100 per cent grant in aid on the assessment rates of rate-able properties of certain classes such as churches, registered welfare organizations, institutions or organizations performing charitable work, sports grounds used for purposes of amateur sport.
 - Council at its meeting held on 29 May 2012, resolved to grant a 20% early settlement rebate to ratepayers other than farms and commercial that makes a single rates payment at the end of September of each year.

3. DATE OF OPERATION OF DETERMINATION OF RATES

That this determination comes into operation on 01 July 2021.

4. FINAL DATE FOR PAYMENT OF RATES:

- **Annual payment of rates:** That the final date for the payment of annual rates is 30 November 2021. Interest shall be raised in terms of Council's Credit Control Policy and Tariff of Charges.
- **Monthly rates payments:** That rates shall be paid in 12 (twelve) equal instalments with the first instalment payable on or before the last municipal working day of August 2021. Thereafter each monthly instalment must be paid on or before the last working day of each month and provided that interest will accrue at 8% per annum or 0.66% per month in terms of Council's Credit Control Policy and Tariff of Charges if an instalment is not paid by the last working day of the month.

R P Mnguni
Municipal Manager

Municipal Offices
Hutchinson Street
P O Box 37
Eshowe
3815

Printed by and obtainable from the Government Printer, Bosman Street, Private Bag X85, Pretoria, 0001.
Contact Centre Tel: 012-748 6200. eMail: info.egazette@gpw.gov.za
Publications: Tel: (012) 748 6053, 748 6061, 748 6065