



KWAZULU-NATAL PROVINCE
KWAZULU-NATAL PROVINSIE
ISIFUNDAZWE SA KWAZULU-NATALI

Provincial Gazette • Provinsiale Koerant • Igazethi Yesifundazwe

(Registered at the post office as a newspaper) • (As 'n nuusblad by die poskantoor geregistreer)
(Irejistiwee njengephephandaba eposihhovisi)

Vol: 15

PIETERMARITZBURG

5 AUGUST 2021

5 AUGUSTUS 2021

No: 2314

PART 1 OF 2

We all have the power to prevent AIDS



**AIDS
HELPLINE**

0800 012 322

DEPARTMENT OF HEALTH

Prevention is the cure

N.B. The Government Printing Works will not be held responsible for the quality of "Hard Copies" or "Electronic Files" submitted for publication purposes

ISSN 1994-4551



9 771994 455008

0 2 3 1 4



IMPORTANT NOTICE:

THE GOVERNMENT PRINTING WORKS WILL NOT BE HELD RESPONSIBLE FOR ANY ERRORS THAT MIGHT OCCUR DUE TO THE SUBMISSION OF INCOMPLETE / INCORRECT / ILLEGIBLE COPY.

No FUTURE QUERIES WILL BE HANDLED IN CONNECTION WITH THE ABOVE.

Contents

<i>No.</i>		<i>Gazette No.</i>	<i>Page No.</i>
MUNICIPAL NOTICES • MUNISIPALE KENNISGEWINGS			
75	Local Government Municipal Finance Management Act (56/2003): Approval of Final Tariffs & Municipal Property Rates Policy	2314	3
76	Municipal Property Rates Act (6/2004): Assessment of General Rates for the Financial year 2021/2022.....	2314	13
77	The Constitution of South Africa Act (108/1996): KwaDukuza Municipality Rates By-laws	2314	15
PROVINCIAL NOTICES • PROVINSIALE KENNISGEWINGS			
83	National Environmental Management: Protected Areas Act (57/2003): Notice of intention to declare the Mkhothane Protected Environment	2314	38
84	KwaZulu-Natal: Road Carrier Permits	2314	40

MUNICIPAL NOTICES • MUNISIPALE KENNISGEWINGS
MUNICIPAL NOTICE 75 OF 2021



Mpofana Municipality
10 Claughton Terrace
Mooi River
3300
Tel: 033 263 1221
www.mpofana.gov.za

PUBLIC NOTICE

APPROVAL OF FINAL TARIFFS & MUNICIPAL PROPERTY RATES POLICY

Notice is hereby given in terms of the Local Government Municipal Finance Management Act (56 of 2003) read together with Chapter 4 and Section 75A of the Local Government: Municipal Systems Act 32 of 2000 and the Municipal Property Rates Act (No 6 of 2004) the final Tariffs and Municipal Property Rates Policy of the Mpofana Municipality has been approved by the council Resolution taken on the 31 May 2021 in terms of Section 24(1) of the Local Government Municipal Finance Management Act No 56 of 2003, and the Mpofana Municipality hereby makes public its final 2021/2022 Tariffs and Municipal Property Rates Policy is open for public inspection at the Mpofana Municipal Offices, 10 Claughton Terrace, Mooi River and on the website www.mpofana.gov.za.

Should you have any queries, please do not hesitate to contact the Rates Department on
(033) 263 1221


Municipal Manager

22 June 2021



**MPOFANA MUNICIPALITY
UMASIPALAWASE MPOFANA**

Mpofana Municipality has determined the rates payable on all rate payable properties within the area of Mpofana Municipality for the financial year 01 July 2021 to 30 June 2022 as listed below on the market value of the property as stated in the valuation roll.

	Tariff 2020 / 2021	Tariff 2021/2022			
RATE CATEGORY	Current	Approved Tariffs	Urban Rebate	Rural Rebate	Other Rebate
AGRICUTURAL PROPERTY	0.0018678	0.001489	0%	0%	
BUSINESS & COMMERCIAL	0.0104594	0.010153	0%	0%	
INDUSTRIAL	0.0138214	0.013538	0%	0%	
MUNICIPAL	0.0000000	0.0000000	100%	100%	
PLACE OF WORSHIP	0.0015075	0.0000000	100%	100%	
PROTECTED AREA	0.0000000	0.0000000	100%	100%	
PUBLIC BENEFIT ORGANISATION	0.0018678	0.001489	0%	0%	
PUBLIC SERVICE INFRASTRUCTURE	0.0039900	0.001489	100%	100%	
RESIDENTIAL	0.0074710	0.007446	0%	35%	90,000.00
PUBLIC SERVICE PURPOSE	0.0149420	0.014892	0%	0%	
VACANT LAND	0.0074710	0.007446	0%	0%	
VACANT LAND (Rural)		0.001489	0%	0%	

All other exemptions are disclosed in the Rates Policy and may in certain instances be applied to the rates assessed above.

GENERAL:

1. Rates will be payable monthly in twelve (12) equal installments with the first installment payable on the 1st July 2021 and the last installment payable on the 30th June 2022
2. The date on which the determination of rates comes into operation is 1st July 2021
3. Any arrear rates will be subject to legal action as per the Municipality's Debt Collection & Credit Control Policy.
4. Any rates that are not paid on the due date will be subject to interest at the rate of 1.5% per month or part thereof
5. Residential Pensioners will apply for rates rebate of 35%

AMENDMENTS TO TARIFFS 2021/2022 FINANCIAL YEAR

Notice is hereby given in terms of Section 75A (3) (b) of the Local Government Municipality Systems Act (Act 32 of 2000), that the Mpofana Municipal Council plans to amend its tariffs in respect to the following:

ELECTRICITY CATEGORY	Tariff 2021/ 2022
DOMESTIC CREDIT & PREPAID METERTARIFF	Approved
INCLINING BLOCKTARIFF	
0- 50 kWh	1.2583
51- 350 kWh	1.6179
351- 600 kWh	2.2771
601>kWh	2.6816
COMMERCIALCREDIT METERTARIFF	2.5668
Monthly Charge	182.4545
COMMERCIAL PREPAID METERTARIFF	2.6968
Monthly Charge	0.0000
INDUSTRIAL	
NOTIFIED DEMAND	83.6321
ACTUAL DEMAND	41.0066
Monthly Charge	13674.6810
SUMMER	
Peak	2.2660
Standard	1.6113
Off Peak	1.0832
WINTER	
Peak	6.3653
Standard	2.1212
Off Peak	1.2125
INDUSTRIALHIGH	
SUMMER	
Peak	1.5327
Standard	1.0901
Off Peak	0.733
Network Access Charge	36.7587
Network Demand Charge	46.1066
Service Charge	12351.2831
WINTER	
Peak	4.3323
Standard	1.4153
Off Peak	0.8201
Network Access Charge	44.1104
Network Demand Charge	51.4622
Service Charge	12498.3665

Prepaid customers are advised of the following: The prepaid minimum purchase has been set at R20. Customers who make use of the 3rd Party Vendors will pay a 5% commission which is a convenience fee and will be added unto the tariff. Customers who do not wish to pay the additional charges are encouraged to make use of the municipal cashier offices which is open during office hours which are from 08:00 to 15:00 Monday to Friday & 08:00 to 11: 00am Saturday

OTHER ELECTRICITY COST

Connection Fees	
Category	APPROVED
Single Phase Conventional	6248.61
3-Phase Conventional	9187.25
Bruntville/Townview	2205.52
>15mm	41.16
Single Phase Prepaid	1534.77
3-Phase Prepaid	6768.17
Deposits	
Domestic	2142.25
Commercial	8898.23
Temporary Connection	
Single Phase	3698.29
3-Phase	4115.79
Conversion from 3-Phase to 1 Phase	4274.89
Labour	102.25
Travel	3.03
Conversion from 1 Phase to 3-Phase	4195.34
Labour	102.25
Travel	3.03

REFUSE REMOVAL SERVICES

	Tariff 2021/2022
REFUSE CATEGORY	APPROVED
REFUSEDOMESTICMOOI RIVER&ROSETTA	88.72
REFUSEDOMESTIC BRUNTVILLE&TOWNVIEW	88.72
REFUSECOMMERCIALBULK	2098.13
REFUSECOMMERCIALBI-WEEKLY	268.67
REFUSECOMMERCIAL 5xAWEEK	671.94
REFUSECOMMERCIALBUSINESS	317.25
Other Refuse	
GARDENREFUSEREMOVAL - HALF LOAD	96.38
GARDENREFUSEREMOVAL - FULLLOAD	192.59
LANDFILLSITE-CAR	84.48
LANDFILLSITE-BAKKIE	255.89
LANDFILLSITE - TRUCK(1 - upto5TON)	476.21
LANDFILLSITE - TRUCK(6TONS and more)	1606.28

OTHER SERVICES

Category	APPROVED
Cemetery Fees	496.99
RatesClearanceFees- OnlineOnly	182.99
RatesClearanceFees-Manual	426.98
ReconnectionFee	283.29
Encroachments	1829.93

	Tariff2021/2022
Business License	APPROVED
Sales or supply of meals or perishable foodstuff	519.50
Provision of certain types of health facilities and entertainment	363.65
Agricultural Supply ,Clothing, Cell phones	R415.60
Selling or serving liquor and General Dealers	R467.55
Renewal	363.65

APPLICATIONS IN TERMS OF THE PLANNING & DEVELOPMENT ACT, 2008 (ACT NO. 6 OF 2008)

Advertisement costs shall be borne by the applicant. Upon confirmation of the application being complete and the 14 day acknowledgement having lapsed, the Planning Section shall supply the applicant with an Approved notice to be advertised in the 2 official languages of the region ,which the applicant shall place in the local newspaper at their costs and serve copies thereof to affected property owners as directed by the Municipality.

Application Type	APPROVED
Search Fee	R 23.46
Copies of Documents	R 2.93
	R4.20
Zoning Certificate	R 155.85
Rezoning / Amendment of a Scheme Clauses	R 5012.75
Extension of a Scheme	R 5012.75
Special Consent in terms of a Scheme	R 5012.75
Development situated outside the area of a scheme	R 5012.75
Subdivision of land up to 5 pieces	R 1 670.92
	R 292.41
Subdivision of land over 5 pieces	R 3341.83
	R 150.45
Subdivision for Government Sub	R 275.69
Township establishment for low-income housing	R 28.38
Consolidation of land	R 417.73
	R 83.55
Relaxation of municipal omnibus servitudes	R 334.18
Alteration, suspension and deletion of condition of the title deed	R 3341.83
Alteration, suspension and deletion of condition of approval to land	R 5012.75
Cancellation of approved layout plan	R 5012.75
Cancellation of consent in terms of a Scheme	R 5012.75
Closure of Road / Open Space	R 5012.75

BUILDING CONTROL

DESCRIPTION	TOTAL 2021/2022
Submission of preliminary scrutiny and comments	R 155.85
Minor works and internal alterations not affecting floor area	R 228.58
For New Buildings and additions:	
For first 20m ²	R 155.85
20-40m ²	R 166.24
40-60m ²	R218.19
60-80m ²	R 270.14
81 SQM and above	R 155.85
Swimming Pools	R415.60
Drainage	R 415.60
Services	R 415.60
Temporary Buildings	R 207.80
Boundary walls for every 20m	R 197.41
Building Plan Search fee	R 51.95
Advertising Signage:	
An Application Fee must be tendered with each application for advertisement for sign Type F (Posts, burners and flags excluding the Election advertisement)	
Per 30 days	
a) Per 25 Poster for events within Mpofana Municipal Area	R207.80
b) Per 25 Poster for events taking place outside of Mpofana	
Municipal Area	R 436.38
c) Per 50 posters for Local Advertisement	R 311.70
d) Per 50 Posters for non-local advertisement	R 831.20
e) Per 100 posters Local advertisement	R 623.40
f) Per 50 posters non-local advertisement	R 1610.45
g) Fee for keeping posters on for an additional week	R 103.90
Estate Agents Advertising Boards:	
A non-refundable application fee will be charged (or part thereof) must be tendered with the annual application per agency	
Per Annum	
a) 1-5 Agents	R 831.20
b) 6-10 agents	R 1558.50
c) 11-20 agents	R 3013.10
d) 21- plus agents	R 4363.80
Portable Boards	
A non refundable application fee must be paid with an annual fee for Portable Boards (Sandwich Boards) or any non-permanent structure	R 436.38
Transit Advertising: A non-refundable application fee must be paid with each application for transit vehicles. A certified vehicle registration certificate must accompany each application.	R 436.38
a) Annual application fee for trailers	R727.30
b) Annual application fee for electronic trailers	R 467.55
Newspaper headlines posters: A non-refundable fee per annum or	

DESCRIPTION	TOTAL 2021/2022
part thereof must be paid with the annual application fee (for each company)	R 176.63
Street pole advertisements: Application fee (once-off) per pole	R 197.41
Permanent sign Board annual charges	
Illegal outdoor advertisement signs on Mpofana Property (per sign)	
a) Registered Estate Agents Boards Fine	R 114.29
b) Authorized Hazardous Worn out	
c) Unauthorized sign fine	R 935.10
d) Illegal trailer fine	R 779.25
e) Illegal electronic advertisement fine	R 3740.40
f) Illegal Bill board fine	R 1974.10
Way leave Fees:	
Processing fee	R 467.55
Processing of way leave application	
Basic up to 1km service installation	R 477.94
1km plus	R 498.72
Application to close the road for construction purposes	R 498.72
Exemption for tariffs but not for extension of time	
All Government Departments	
All Mpofana municipal Departments	
Charges for usage of Public Road reserves	
Basic charge / fee during Construction per day	R 841.59
Tariffs for extension of time beyond the approved period of	
Way leave Permit	R 363.65
Penalties for deviation from Way leave conditions	R 3428.70
Security deposit (at the end of the guarantee period of 12 months the deposit shall be refunded or the remaining balance if it has be drawn on to repair poor quality work or damage to other services, shall be refunded)	
Proof of Project value to be submitted	10% profit value

The above tariffs are excluding Value Added Tax and will come into effect on 01July2021

Mr. E.H Dladla
Municipal Manager
Mpofana Municipality

Issued by the Department of Cooperative Governance on 22 June 2021

MUNICIPAL PROPERTY RATES BY-LAW

Notice No. 42/5/2021

Date 22/06/2021

Mpofana Municipality, hereby, in terms of section 6 of the Local Government: Municipal Property Rates Act, 2004, has by way of 42/5/2021 adopted the Municipality's Property Rates By-law set out hereunder.

MPOFANA MUNICIPALITY

MUNICIPAL PROPERTY RATES BY-LAW

PREAMBLE

WHEREAS section 229(1) of the Constitution requires a municipality to impose rates on property and surcharges on fees for the services provided by or on behalf of the municipality.

AND WHEREAS section 13 of the Municipal Systems Act read with section 162 of the Constitution require a municipality to promulgate municipal by-laws by publishing them in the gazette of the relevant province. AND WHEREAS section 6 of the Local Government: Municipal Property Rates Act, 2004 requires a municipality to adopt by-laws to give effect to the implementation of its property rates policy; the by-laws may differentiate between the different categories of properties and different categories of owners of properties liable for the payment of rates;

NOW THEREFORE BE IT ENACTED by the Council of the Mpofana Municipality, as follows:

Issued by the Department of Cooperative Governance on 22 June 2021

1. DEFINITIONS

In this by-law, any word or expression to which a meaning has been assigned in the Local Government: Municipal Property Rates Act, 2004 (Act No. 6 of 2004), shall bear the same meaning unless the context indicates otherwise.

‘Municipality’ means (name of the municipality);

‘Property Rates Act’ means the Local Government: Municipal Property Rates Act, 2004 (Act No 6 of 2004);

‘Rates Policy’ means the policy on the levying of rates on rate able properties of the (name of municipality), contemplated in chapter 2 of the Municipal Property Rates Act.

2. OBJECTS

The object of this by-law is to give effect to the implementation of the Rates Policy as contemplated in section 6 of the Municipal Property Rates Act.

3. ADOPTION AND IMPLEMENTATION OF RATES POLICY

3.1. The Municipality shall adopt and implement its Rates Policy consistent with the Municipal Property Rates Act on the levying of rates on rate able property within the jurisdiction of the municipality; and

3.2. The Municipality shall not be entitled to levy rates other than in terms of its Rates Policy.

4. CONTENTS OF A RATE POLICY

The Rates Policy shall, *inter alia*:

Issued by the Department of Cooperative Governance on 22 June 2021

- 4.1. Apply to all rates levied by the Municipality pursuant to the adoption of its Annual Budget;
- 4.2. Comply with the requirements for:
 - 4.2.1. the adoption and contents of a rates policy specified in section 3 of the Act;
 - 4.2.2. the process of community participation specified in section 4 of the Act; and
 - 4.2.3. the annual review of a Rates Policy specified in section 5 of the Act.
- 4.3. Provide for principles, criteria and implementation measures that are consistent with the Municipal Property Rates Act for the levying of rates which the Council may adopt; and
- 4.4. Provide for enforcement mechanisms that are consistent with the Municipal Property Rates Act and the Local Government: Municipal Systems Act, 2000 (Act No. 32 of 2000).

5. ENFORCEMENT OF THE RATES POLICY

The Municipality's Rates Policy shall be enforced through the Credit Control and Debt Collection Policy and any further enforcement mechanisms stipulated in the Act and the Municipality's Rates Policy.

6. SHORT TITLE AND COMMENCEMENT

This By-law is called the Municipal Property Rates By-law, and takes effect on 1 July 2021


MUNICIPAL NOTICE 76 OF 2021

**PUBLIC NOTICE****ASSESSMENT OF GENERAL RATES FOR THE FINANCIAL YEAR 2021/2022**

Notice is hereby given in terms of Section 14 of the Municipal Property Rates Act (Act No. 6 of 2004) that the Council of uMfolozi Municipality has determined the rates payable on all rate able property within the area of uMfolozi Municipality financial year effective from 01 July 2021 to 30 June 2022. The budget related tariffs were approved by Council at its meeting held on the 26th of May 2021. The revised Property Rates Tariffs as follows:

PROPERTIES PROPERTY CATEGORY	2021/2022		
	PHASING IN	TARIFF	REBATES
Agricultural	1.00000	0.00324	0.40000
Business/Industrial	1.00000	0.05179	0.25000
Residential	1.00000	0.01297	0.35000
Public Service Purposes	1.00000	0.05828	0.20000
Public Service Infrastructure	1.00000	0.00324	0.80000
Church/PBO		Exempt	
Municipal Properties		Exempt	
Refuse Tariffs	VAT Inclusive		
Refuse – Residential		10% of monthly assessment rates	-
Refuse – Business/Industrial		15% of monthly assessment rates	
Refuse – Government		15% of monthly assessment rates	

A detailed copy of approved final budget, tariff of charges is available for viewing on the Council website: www.umfolozi.gov.za. Any additional queries should be directed to Mr ZJ Ndlovu on (035) 580-1421 during working hours.

PP 

MR KE GAMEDE

MUNICIPAL MANAGER



uMFOLOZI LOCAL MUNICIPALITY KZ281

P. O. Box 96
Kwa-Mbonambi
3915

25 Bredelia Street
Kwa-Mbonambi
3915

Tel: 035-580 1421
Fax: 035-580 1141
Web: www.uMfolozi.gov.za

27 May 2021

Enquiries: Office of the Municipal Manager

COUNCIL RESOLUTION CERTIFICATE

TO WHOM IT MAY CONCERN

This is to certify that uMfolozi Municipal Council in its Special Council meeting held on the 26th of May 2021 resolved as follows regarding the 2021/2022 Budget Related Tariffs for uMfolozi Local Municipality.

**MBM 02653 APPROVAL OF THE 2021/2022 BUDGET
RELATED TARIFFS FOR uMFOLOZI
MUNICIPALITY**

The Council resolved to approve the 2021/2022 Budget Related Tariffs for uMfolozi Local Municipality.

Approved & Signed by:


.....
**MR KE GAMEDE
MUNICIPAL MANAGER**

Tel: 035-580 1853

Fax: 035-580 1141

Cell: 083 9919066

Email: mm@umfolozi.org.za

MUNICIPAL NOTICE 77 OF 2021



KWADUKUZA **MUNICIPALITY**

RATES BY-LAWS

KWADUKUZA
M U N I C I P A L I T Y

MN NO.

RATES BY-LAWS

The KwaDukuza Municipality, acting under the authority of section 156 (2) of the Constitution of the Republic of South Africa Act 1996 (Act 108 of 1996) read with section 11 (3) (m) and section 12 of the Local Government: Municipal Systems Act, 2000 (Act No. 32 of 2000), and Section 6 of the Local Government: Municipal Property Rates Act, 2004 (Act No. 6 of 2004), hereby publishes the Rates Bylaws which bylaws shall come into effect on the 1st of July 2021.

ARRANGEMENT OF SECTIONS

Section

1. **Definitions**
2. **Rating of property**
3. **Principles**
4. **Categories of property**
5. **Establishment of Base Property, Category for the purpose of differentiation**
6. **Criteria for differential rating for different categories of Properties**
7. **Criteria for rating multiple use property**
8. **Weighting**
9. **Criteria for exemption, rebates and reductions**
10. **Granting of exemptions, rebates and reductions**
11. **Identification and quantification of costs and benefits**
12. **Council owned properties**
13. **Payment of rates**
14. **Short Title**
15. **Commencement**
16. **Repeal**

Definitions

1. In these by-laws, unless the context indicates otherwise –

“Act”

means the Local Government: Municipal Property Rates Act (No. 6 of 2004) and the regulations as promulgated in terms of the said Act.

“Abandoned property or building category”

means where a property or the buildings on a property have been abandoned and have become or are becoming derelict or unusable in its present condition for the purpose for which it was intended, the Municipality may change the category of the relevant property to the Abandoned Property or Building” category.

“Agent”

means in relation to the owner of a property, means a person appointed by the owner of the property.

- (a) to receive rental or other payments in respect of the property on behalf of the owner; or
- (b) to make payments in respect of the property on behalf of the owner.

“Agricultural property”

means property that is used primarily for agricultural purposes but, without derogating from Section 9 of the Act, excludes any portion thereof that is used commercially for the hospitality of guests, and excludes the use of the property for the purpose of eco-tourism or for the trading in or hunting of game.

“Amendment Act”

means the Local Government: Municipal Property Rates Amendment Act No. 29 of 2014

“Annually”

means once every financial year.

“Appeal Board”

means a valuation appeal board established in terms of Section 56 of the Act.

“Assistant Municipal Valuer”

Means a person designated as an assistant municipal valuer in terms of Section 35(1) or (2) of the Act.

“Bed and breakfast”

means an establishment, which is primarily a dwelling and makes excess rooms available to transient’s guests. The bathrooms may or may not be en suite. This establishment may be managed by the owner and or designated person. Breakfast may be available for all guests. Public areas are usually shared by guests and owners/hosts alike.

“Business and Commercial property” means:

- (a) Property used for the activity of buying, selling or trading in commodities or services and includes any office or other accommodation on the same property, the use of which is incidental to such activity.
- (b) Property on which the administration of the business of private or public entities take place.
- (c) Property used for the provision of commercial accommodation.
- (d) Property used for education purposes.
- (e) Property used by the State or any organ of State; or
- (f) Property excluded from any other category of property.

“Category”

- (a) In relation to property, a category of properties determined in terms of Section B.
- (b) In relation to owners of properties, means a category of owners determined in terms of Section 15(2) of the Act

“Child Headed Household”

A household headed by a person under the age of 21 years old as stipulated in the Council’s Indigent Policy.

“Data Collector”

Means a person designated as a data- collector in terms of section 36 of the Act.

“Date of valuation”

Means the date determined by a municipality in terms of Section 31(1) of the Act

“Day”

means when any number of days are prescribed for the performance of any act, those days must be reckoned by excluding the first and including the last day, unless the last day falls on a Saturday, Sunday or any public holiday, in which case the number of days must be reckoned by excluding the first day and also any such Saturday, Sunday or public holiday.

“Effective Date”

- a) In relation to a valuation roll, means the date on which the valuation roll takes effect in terms of Section 32(1) of the Act; or
- b) In relation to a supplementary valuation roll, means the date on which a supplementary valuation roll takes effect in terms of Section 78(2)(b) of the Act.

“Exclusion”

In relation to a municipality’s rating power, means a restriction of that power as provided for in Section 17 of the Act

“exemption”

In relation to the payment of a rate, means an exemption granted by a municipality in terms of Section 15 of the Act.

“Financial year”

Means the period starting from 1 July in a year to 30 June the next year.

“Income Tax Act”

The Income Tax Act, 1962 (Act No. 58 of 1962)

“Indigent” means an owner or person who is in permanent occupation of the property and qualifies for indigent relief in terms of the Municipality’s Indigent Policy which calculated household income as determined by Council from time to time.

“Indigent Policy” refers to the Indigent Policy as adopted by Council.

“Industrial Property” means property used for a branch of trade or manufacturing, production, assembly or processing of finished or partially finished products from raw material or fabricated parts or the holding thereof in respect of which capital and labour are involved, and includes—

- (a) The processing of raw products on the property.
- (b) The storage and warehousing of products on the property; and
- (c) Any office or other similar facility on the same property, the use of which is incidental to such activity.

“Land reform beneficiary”

In relation to a property, means a person who: -

- a) acquired the property through-
 - i) the Provision of Land and Assistance Act, 1993 (Act No. 126 of 1993); or
 - ii) the Restitution of Land Rights Act, 1994 (Act No. 22 of 1994).
- b) holds the property subject to the Communal Property Associations Act, 1996 (Act No. 28 of 1996); or
- c) holds or acquires the property in terms of such other land tenure reform legislation as may be pursuant to Section 25(6) and (7) of the Constitution of the Republic 1996 (Act 108 of 1996) be enacted after this Act has taken effect.

“Land tenure right”

means a land tenure right as defined in section 1 of Upgrading of Land Tenure Rights Act, 1991 (Act No. 112 of 1991)

“Local community”

In relation to a municipality-

- a) means that body of persons comprising-
 - i) the residents of the municipality.
 - ii) the ratepayers of the municipality.
 - iii) any civic organisations and non-governmental, private sector or labour organisations or bodies which are involved in local affairs within the municipality; and
 - iv) visitors and other people residing outside the municipality who, because of their presence in the municipality, make use of services or facilities provided by the municipality; and
- b) includes, more specifically, the poor and other disadvantaged sections of such body of persons.

“Market Value”

In relation to a property, means the value of the property determined in accordance with Section 46.

“MEC for local government”

The member of the Executive Council of a province who is responsible for local government in that province

“Minister”

The cabinet member responsible for local government

“Multiple purposes”,

in relation to a property, means the use of a property for more than one purpose subject to Section 9 of the Act

“Municipal council” or “council” means the council of the KwaDukuza Municipality as constituted in terms of section 18 of the Local Government: Municipal Structures Act, 1998 (Act No. 117 of 1998).

“Municipality”- means the KwaDukuza Municipality-

- (a) established in terms of section 155(6) of the Constitution, 1996, and established by and under section 11 and 12 of the Local Government: Municipal Structures Act, 1998 (Act No. 117 of 1998), read with sections 3, 4 and 5 of the KwaZulu-Natal Determination of Types of Municipality Act, 2000 (Act No. 7 of 2000) and
- b) as a geographical area, means a municipal area demarcated in terms of the Local Government: Municipal Demarcation Act, 1988 (Act No. 27 of 1988).

“Municipal Manager”

A person appointed in terms of Section 82 of the Municipal Structures Act.

“Municipal Structures Act”

The Local Government: Municipal Structures Act, 1988 (Act No. 117 of 1998).

“Municipal Systems Act”

The Local Government: Municipal Systems Act 2000 (Act No. 32 of 2000).

“Municipal Valuer or Valuer of a Municipality”

A person designated as a municipal valuer in terms of Section 33(1) of the Act.

“Newly rateable property” means

Any rateable property on which property rates were not levied before the end of the financial year preceding the date on which this Act took effect, excluding

- a) a property which was incorrectly omitted from a valuation roll and for that reason was not rated before that date; and
- b) a property identified by the Minister by notice in the Gazette where the phasing-in of a rate is not justified.

“Occupier” means

In relation to a property, means a person in actual occupation of a property, whether or not that person has a right to occupy the property.

“Office Bearer” means

in relation to places of public worship, means the primary person who officiates at services at that place of worship.

“Official Residence” means in relations to places of public worships means

- (a) a portion of the property used for residential purposes; or
- (b) one residential property, if the residential property is not located on the same property as the place of public worship, registered in the name of the religious community or registered in the name of a trust established for the sole benefit of a religious community and used as a place of residence for the office bearer.

“Organ of State”

An organ of state as defined in Section 239 of the Constitution.

“owner” –

- (a) in relation to property referred to in paragraph (a) of the definition of “property”, means a person in whose name ownership of the property is registered.
- (b) in relation to a right referred to in paragraph (b) of the definition of “property”, means a person in whose name the right is registered.
- (bA) in relation to a time-sharing interest contemplated in the Property Time – Sharing control Act (Act No 75 of 1983), means the management association contemplated in terms of Section 12 of the Property Time

sharing Control Act, 1983, and published in the Government Notice R327 of 24 February 1984.

- (bB) in relation to a share in a share block company, as defined in the Share Blocks Control Act, 1980 (Act No 59 of 1980)
- (bC) in relation to buildings, other immovable structures and infrastructures referred to in section 17(i)(f), means the holder of the mining right or the mining permit; and
- (c) in relation to a land tenure right referred to in paragraph (c) of the definition of “property”, means a person in whose name the right is registered or to whom it was granted in terms of legislation,
- (d) in relation to public service infrastructure referred to in paragraph (d) of the definition of “property” means the organ of state which owns or controls that public service infrastructure as envisaged in the definition of “publicly controlled”

provided that a person mentioned below may for the purposes of this Act be regarded by the municipality as the owner of the property in the following cases –

- (i) a trustee, in the case of a property in a trust excluding state trust land.
- (ii) an executor or administrator, in the case of property in a deceased estate.
- (iii) a trustee or liquidator, in the case of property in an insolvent estate or in liquidation.
- (iv) a judicial manager, in the case of property in the estate of a person under judicial management.
- (v) a curator, in the case of property in the estate of a person under curatorship.
- (vi) a usufructuary or other person in whose name a usufruct or other personal servitude is registered, in the case of property that is subject to a usufruct or other personal servitude.
- (vii) a lessee, in the case of a property that is registered in the name of the municipality and is leased by it; or
- (viiA) a lessee, in the case of property to which a land tenure right applies and which is leased by the holder of such right or
- (viii) a buyer, in the case of a property that was sold by a municipality and of which possession was given to the buyer pending registration of ownership in the name of the buyer.

“Parent property”

A parent property is described as such in a service level agreement, and that has been approved by township development in terms of the Development Facilitation

Act, 67 of 1995, the Natal Ordinance No. 27 of 1949, or the KwaZulu – Natal Planning and Development Act, 6 of 2008 and the Spatial Planning and Land Use Management Act 16 of 2013.

“Permitted use”,

in relation to property, means the limited purposes for which the property may be used in terms of –

- (a) any restrictions imposed by –
 - (i) a condition of title.
 - (ii) a provision of a town planning or land use scheme; or
 - (iii) any legislation applicable to any specific property or properties; or
- (b) any alleviation of any such restrictions.

“Pensioner”

means a senior citizen who receives regular payment from the state or former employer after retirement, or the surviving spouse who receives a regular payment from the former employer of the late spouse, or a natural person, who is over the age of 60 years. In addition, medically boarded pensioners and persons in receipt of a state grant are regarded as pensioners.

“Person” - Includes an organ of state

“Primary property” means the property on which the owner resides.

“Primary developer”:

a primary developer of a parent property is the legal entity, or successor in title in the event of a sale of a property’s development rights, that entered into a service level agreement with the KwaDukuza Municipality. The description of the parent property must be stated in the service level agreement.

“property” means –

- (a) immovable property registered in the name of a person, including, in the case of a sectional title scheme, a sectional title unit registered in the name of a person.
- (b) a right registered against immovable property in the name of a person, excluding a mortgage bond registered against the property.
- (c) a land tenure right registered in the name of a person or granted to a person in terms of legislation; or
- (d) a public service infrastructure.

“Property development”

means a major development primarily for residential properties, but also including such other categories as may be authorized, arising from a DFA or land PTB approval or directly in terms of the Municipality’s Town Planning Scheme, and in which all the internal infrastructure and community facilities are provided by the Primary Developer.

“Property register”

means a register of properties referred to in section 23 of the Act.

“Protected area”

means an area that is or has to be listed in the register referred to in section 10 of the Protected Areas Act.

“Protected Areas Act”

The National Environmental: Protected Areas Act, 2003 (Act No. 57 of 2003).

“Public benefits organization”

means an organization conducting specified public benefit activities as defined in the Act and registered in terms of the Income Tax Act, 1962 (Act No. 58 of 1962) for a tax reduction because of those activities.

“Publicly controlled”

means owned or otherwise under the control of an organ of state, including –

- (a) a public entity listed in the Public Finance Management Act, 1999 (Act No. 1 of 1999).
- (b) a municipality; or
- (c) a municipal entity as defined in the Local Government: Municipal Systems Act, 2000 (Act No. 32 of 2000).

“Public service infrastructure”

means “Public Service Infrastructure” Publicly controlled infrastructure of the following kinds:

- (a) national, provincial or other public roads on which goods, services or labour move across a municipal boundary.
- (b) water or sewer pipes, ducts or other conduits, dams, water supply reservoirs, water treatment plants or water pumps forming part of a water or sewer
- (c) power stations, power substations or power lines forming part of an electricity scheme serving the public.

- (d) gas or liquid fuel plants or refineries or pipelines for gas or liquid fuels, forming part of a scheme for transporting such fuels.
- (e) railway lines forming part of a national railway system.
- (f) communication towers, masts, exchanges or lines forming part of a communication system serving the public.
- (g) runways, aprons and the air traffic control unit at national or provincial airports, including the vacant land known as the obstacle free zone surrounding these, which must be vacant for air navigation purposes.
- (h) breakwaters, sea walls, channels, basins, quay walls, jetties, roads, railway or infrastructure used for the provision of water, lights, power, sewerage or similar services of ports, or navigational aids comprising lighthouses, radio navigational aids, buoys, beacons or any other device or system used assist the safe and efficient navigation of vessels; of 1999).
- (i) any other publicly controlled infrastructure as may be prescribed; or
- (j) rights of way, easements or servitudes in connection with infrastructure mentioned in paragraphs (a) to (i)

“Places of Public Worship” means property used primarily for the purposes of congregation, excluding a structure that is primarily used for educational instruction in which secular or religious education is the primary medium, Provided that the property is:

- a) registered in the name of the religious community.
- b) registered in the name of a trust established for the sole benefit of a religious community or.
- c) subject to a land tenure right

“**rate**” means a municipal rate on property envisaged in section 229(1)(a) of the Constitution, 1996.

“Ratio” in relation to section 19 of the Act, means the relationship between the cent amount in the rand applicable to residential properties and different categories of non-residential properties “provided that the two relevant cent amounts in the rand are inclusive of any relief measures that amounts to rebates of a general applicable to all properties within a property category, and

“Rateable property “

Property on which a municipality may in terms of Section 2 of the Act levy a rate, excluding property fully excluded from the levying of rates in terms of Section 17 of the Act.

“Rates Policy”-: The municipal council must by resolution, adopt a policy on the levying of rates on rateable property in the municipality which must comply with the Section 3 of the Act.

“Rebate”

In relation to a rate payable on a property, means a discount granted in terms of Section 15 of the Act on the amount of the rate payable on the property.

“Register”

a) means to record in a register in terms of –

1. the Deeds Registries Act, 1937 (Act No. 47 of 1937); or
2. the Mining Titles Registration Act, 1967 (Act No. 16 of 1967); and
3. Includes any other formal act in terms of any other legislation to record-
4. a right to use land for or in connection with mining purposes; or
5. a land tenure right.

“reduction”,

in relation to a rate payable on property, means the lowering in terms of Section 15 of the amount for which the property was valued and the rating of the property at that lower amount,

“Residential property”

means property included in a valuation roll in terms of section 48(2)(b) in respect of which primarily use or permitted use is for residential purposes without derogating from section 9 of the Act.

“Section Titles Act”

The Sectional Titles Act, 1986 (Act No. 95 of 1986)

“Sectional Title Scheme

A scheme defined in Section 1 of the Sectional Titles Act.

“Sectional Title Unit”

A unit defined in Section 1 of the Sectional Titles Act

“Specified public benefit activity”

means an activity listed in item 1 (welfare and humanitarian), item 2 (health care) and item 4 (education and development) of Part 1 of the Ninth Schedule to the Income Tax Act, 1962 (Act No. 58 of 1962).

“SPLUMA”

means Spatial Planning and Land Use Management No. 16 of 2013.

“State Trust Land” means land owned by the state-

- (a) in trust for persons communally inhabiting the land in terms of a traditional system of land tenure.
- d) over which land tenure rights were registered or granted; or
- e) which is earmarked for disposal in terms of the Restitution of Land Rights Act, 1994 (Act No. 22 of 1994)

“The Restitution of Land Rights Act” means the Restitution of Land Rights Act, 1994 (Act No. 22 of 1994).

“Unauthorised or illegal development or use category means

- a) where a property is being or, has been developed or is being used without authority or illegally, in contravention of National Legislation, any Municipality’s By-laws or any Regulations, the Land Use Scheme or any other applicable law, the Municipality may change its category to the “Unauthorized or Illegal development or use.
- b) where an owner or any person occupying privately owned property through such ownership unlawfully encroaches upon adjoining Municipal property, the Municipality will change the category of the offending owner’s property to “Unauthorized or Illegal development or use until such time as the unlawful activity ceases.

“Vacant property” means –

- a) property on which no immovable improvements have been erected; or
- b) in the case of property on which immovable improvements are being constructed, where such property cannot be permanently occupied

2. RATING OF PROPERTY

- 2.1** In terms of Section (2)(3) of the Act, the power of the municipality to levy rates on property is subject to -

- (a) Section 229 and other applicable provisions of the constitution
- (b) The provisions of the Act
- (c) The municipality's rates policy: The municipal council must by resolution, adopt a policy on the levying of rates on rateable property in the municipality which must comply with the Act.
- d) these bylaws.

3. PRINCIPLES

The municipality shall utilise the following key principles in the formulation of the rates policy which shall be amended by Council from time to time:

- 3.1 To ensure that rates allocated to properties are basically fair.
- 3.2 To ensure that rates and tariffs levied are basically fair
- 3.3. To ensure that the very poor are assisted.
- 3.4. To encourage a better quality of life for residents.
- 3.5 To promote growth and investment in the municipality of KwaDukuza.
- 3.6. To ensure the long-term viability of KwaDukuza Municipality.
- 3.7. To develop a rating system that is cost efficient to administer.
- 3.8. To ensure that the Council will treat ratepayers with similar properties in the same manner.
- 3.9 . To ensure that the rating system shall be based on the ability to pay principle.
- 3.10 To ensure that the ability of a person to pay rates will be taken into account by the Municipality.
- 3.11 To ensure that the Municipality in dealing with the poor or indigent ratepayers, provides effective relief measures.

4. DIFFERENT CATEGORIES OF PROPERTY

- 4.1.1 Section 8 of the Act provides for different categories of property that may be adopted by Municipalities for the purpose of levying different rates and/or exemptions and rebates. Subject to Section 19 of the Act, the categories of property are determined according to the actual use of the property, permitted use of the property or a combination of both. A change in the use may result in a change in the category of the property. The Kwa Dukuza Municipality has adopted the following categories:

- a) Residential properties,
- b) Industrial,
- c) Business and commercial properties including privately run institutions,
- d) Agricultural properties,
- e) Mining properties,
- f) Public Service Purposes
- g) public service infrastructure properties
- h) Properties owned by public benefit organizations and used for specified public benefit activities
- i) Vacant land.
- j) Multiple use properties.
- k) Unauthorized or Illegal development or use, and Abandoned Property or Building.

4.2 A change in use may result in a change in the category of the property.

5. ESTABLISHMENT OF BASE PROPERTY CATEGORY FOR THE PURPOSE OF DIFFERENTIATION

- 5.1 The Council shall utilize the Residential Category as the base category against which the rate randage will be measured.

6. CRITERIA FOR DIFFERENTIAL RATING FOR DIFFERENT CATEGORIES OF PROPERTIES

- 6.1. The Council shall utilize the following criteria for weighting the key principle in section 3 above for the purpose of determining the rate randages for each category.
- 6.1.1 The general economic and financial strength or weakness of owners of a category compared to other categories.
 - 6.1.2 The reliance on services supplied by the Municipality.
 - 6.1.3. The weighting adopted by other Municipalities of similar structure, size and value as the KwaDukuza Municipality
 - 6.1.4. The strategic importance of a category with reference to the aims and objectives of the Council and Government.
 - 6.1.5 The nature of the property including its sensitivity to rating for example agricultural properties used for agricultural purposes.
 - 6.1.6 Vacant land will be rated higher (in terms of a Cent in the Rand) as the Municipality is encouraging owners to develop it and also to discourage speculation by owners.

6.1.7 Differential rating among the various property categories will be done by way of setting different Cent in the Rand for each property category rather than by way of reductions and rebates. This is much simpler for citizens to understand and thus promotes the principle of transparency.

7. CRITERIA FOR RATING MULTIPLE USE PROPERTY

- 7.1 Properties used for multiple purposes will, for rating purposes, be dealt with in terms of Section 9(1)(c) of the Act and rates levied on such property will be determined by-
- 7.2 apportioning the market value of the property to the different purposes for which the property is used; and
- 7.3 applying the rates applicable to the appropriate categories listed in clause 4.1, to the different market value apportionments.

8. WEIGHTING

8.1. The Council shall determine the difference in rate randage between the various categories of properties on an annual basis.

9. CRITERIA FOR EXEMPTION, REBATES AND REDUCTIONS

9.1. The Council shall utilise the following criteria for the purpose of rates exemption, rebates and reductions as set out below:

- 9.1.1 The indigent status of the owner of a property.
- 9.1.2 The Council shall determine whether the person/s are poor and/or unemployed and the sources of income of the owner of a property will be taken into account.
- 9.1.3. The pensioner's and applicant's ability to pay.
- 9.1.4. The social or economic conditions of the area where the owners of property is located for example an area declared by the National or Provincial Government to be a disaster area within the meaning of Disaster Management Act, 2002 to the extent that the significantly negatively affected.
- 9.1.5 The market value of residential property below a determined threshold.
- 9.1.6 Incentives to promote development.

10. GRANTING OF EXEMPTIONS, REBATES AND REDUCTIONS

10.1 The council shall utilise the process as set out in the rates policy for the granting of exemptions, rebates and reductions which shall be amended by council from time to time:

10.1.1 An application by affected persons shall be accompanied by the relevant documents (SARS status, pension or social grant proofs)

10.1 Properties qualifying for Exemption

10.1.1 Protected areas and environmentally sensitive areas

10.1.1.1 The Municipality shall comply with sections 17(1) (e) and Sections 17(2)(a) of the Act and as defined in the rates policy of Council.

10.1.1.2 The Council shall further exempt from rates any environmentally sensitive area that is recognised as such by the Council.

10.1.1.3 The Council shall when an area as indicated in 10.1.1.2 above is located on part of a property that has other land use types, apportion the rates to the other land use types if applicable.

10.1.1.4 The Council shall consider applications in this regard for recognition and approval of the environmentally sensitive areas as determined in the rates policy.

10.1.2 Land reform beneficiaries

10.1.2.1 The Council shall comply with Section 17(1)(g) and section and Section 21(1)(b) and section 21(5) of the Act in respect of land belonging to land reform beneficiaries.

10.1.3. Properties used for residential purposes

10.1.3.1. The Council shall comply with Section 17(1)(h) and Section 9 of the Act of the Act in respect of residential properties or properties used for multiple use purposes provided one or more components of the property are used for residential purposes.

10.1.3.2 The implementation by council is as determined in the rates policy of Council which may be amended by council from time to time.

10.1.4 Places of Worship

10.1.4.1 The Council shall comply with Section 17(1)(i) of the Act in respect of a property registered in the name of and used primarily as a place of worship by a religious community or zoned as a place of public worship including the official residence registered in the name of that community which is occupied by the office-bearer of that community who officiates at services at that place of worship.

10.2 Properties qualifying for rebates

The following properties will qualify for rebates as indicated-

10.2.1 Newly rateable properties.

10.2.1.1 Any rateable property on which property rates were not levied before the end of the financial year preceding the date on which this Act took effect, excluding

- (a) property which was incorrectly omitted from a valuation roll and for that reason was not rated before that date; and
- (b) a property identified by the Minister by notice in the Gazette where the phasing-in of a rate is not justified.

10.2.1.2 The Council shall phase in over a period of 3 years the rating of all newly incorporated properties according to the following percentages:

- 75% discount for the first year
- 50% discount for the second year
- 25% discount for the third year

10.2.2 Public Service Infrastructure

10.2.2.1 The Council may grant a rebate to public service infrastructure as determined in the rates policy of council which may be amended from time to time.

10.2.2.2 This exemption applies to properties and services infrastructure.

10.2.3 Properties owned by an organ of state and used for public service purposes

The following public service properties will be entitled to a separate rate tariff

determined by Council from time to time:

- i) Hospitals and clinics
- ii) Schools, pre-schools, early childhood development centres or further education and training colleges
- iii) National and provincial libraries and archives
- iv) Police stations.
- v) Correctional facilities
- vi) Courts of law

but excludes property contemplated in the definition of “public service infrastructure

10.2.4 Agricultural properties

10.2.4.1. The Council shall comply with Section 3(k) of the Amendment Act in respect of properties used for agricultural purposes and shall give effect to the regulations as promulgated in terms of Section 19 (1)(b) of the Act.

10.2.4.2. A rebate shall be determined by Council, which may be amended from time to time.

10.2.5 Residential properties that are part of a township

That rates on a property will become payable from the date on which the subdivision or consolidation of the property was registered in the Deeds Office. That a parent property may be rated from the date its first subdivision is registered in the Deeds Office if the parent property is not already registered in the Deeds Office.

10.2.6 Residential properties that are part of a gated community

10.2.6.1 The Council shall grant a rebate applicable only in respect of existing service level agreements to gated communities where property owners are all members of an association and that association is, by agreement of its members and the Council, responsible for the maintenance and replacement of all or part its services to the community.

10.2.6.2 The Council shall determine the rebate according to the percentage of services provided by the Council in accordance with the standards and costs of services supplied by council in the particular financial year.

10.2.6.2 The Council shall determine the rebate in terms of Councils rates policy which shall be amended from time to time.

10.2.7 Commercial and Industrial Properties

10.2.7.1 The criteria and rebate for commercial and industrial properties will be determined by Councils rates policy as amended from time to time.

10.2.8 Developers Incentives (Residential)

10.2.8.1 The criteria and rebate for developer's incentives for residential properties will be determined by Councils rates policy as amended from time to time.

10.3 OWNERS QUALIFYING FOR EXEMPTIONS

10.3.1 Indigent Persons

10.3.1.1 The Council shall exempt any indigent person who owns residential improved property below a valuation determined by council.

10.3.1.2 The criteria to determine indigent households and other criteria is determined in Councils indigent policy which policy be amended by Council from time to time.

10.3.2 Public Benefit Organisations

10.3.2.1. The Council shall grant a rebate to any organisation that is registered as a Public Benefit Organisation, in terms of the Income Tax Act on condition that the property is used for an activity listed in item 1 (welfare and humanitarian), item 2 (health care) and item 4 (education and development) of Part 1 of the Ninth Schedule to the Income Tax Act.

10.3.2.2. The criteria and rebate will be determined by Councils rates policy as amended from time to time.

10.4 OWNERS QUALIFYING FOR REBATES

10.4.1 Recipients of pensions and disability grants, medically boarded persons and child- headed households.

10.4.1.1. The Council shall apply the criteria and rebates for recipients of pensions and disability grants, medically boarded persons and child-headed households as set out in Council's rates policy and Indigent Policy which criteria and rebates may be amended from time to time.

10.4.1.2 The purpose of this rebate is to assist those people who have a physical or mental condition that constraints him / her from performing normal work-related functions and as a consequence he/ she is unable to find employment or unable to maximize his / her earning capacity.

10.4.2 Hospitality Accommodation

10.4.2.1 That Bed and Breakfast establishments and guesthouses shall receive a rebate or concessionary rate tariff as determined by Council from time to time subject to the qualifying criteria being met as set out in the rates policy of Council.

10.5 SPECIAL RATING AREAS

The municipality may by resolution of Council determine an area within the municipality as a special rating area and all parties must comply with the processes as set out in the Section 22 of the Act, as well as the policy governing special rating areas.

11. IDENTIFICATION AND QUANTIFICATION OF COSTS AND BENEFITS

11.1 The Council shall comply with Section 3(3)(e) of the Act in identifying and quantifying in terms of cost to the municipality and any benefit to the local community as set out below-

- 11.1.1. exemption, rebates and reductions
- 11.1.2. Exclusions referred to in sections, 17(1) (a) (e) (g) (h) (i) of the Act
- 11.1.3 Rates on properties that must be phased in terms of Section 21 of the Act.
- 11.2 The Council shall determine the criteria as stated above by resolution of the said council during the budgetary process.

12. COUNCIL OWNED PROPERTIES

- 12.1. The Council shall value all Council owned properties.
- 12.2 The Council shall subject all lessees and purchasers to pay rates in terms of their respective agreements of lease or sale based on the zoning and usage of the property.

13. PAYMENT OF RATES

- 13.1. The payment and recovery of rates shall be governed by the Municipality's Credit Control and Debt Collection Bylaw.

14. SHORT TITLE

The by-laws shall be called Rates Bylaws of the KwaDukuza Municipality.

15. COMMENCEMENT

The Rates Bylaws of Kwa Dukuza Municipality come into force and effect on 1st July 2021.

16. REPEAL

All previous Municipal Bylaws, and amendments thereto, relating to Rates are hereby repealed.

PROVINCIAL NOTICES • PROVINSIALE KENNISGEWINGS
PROVINCIAL NOTICE 83 OF 2021

**KWAZULU-NATAL DEPARTMENT OF ECONOMIC DEVELOPMENT, TOURISM AND
ENVIRONMENTAL AFFAIRS**

**CONSULTATION PROCESS IN TERMS OF SECTION 33(1) OF THE NATIONAL ENVIRONMENTAL
MANAGEMENT: PROTECTED AREAS ACT, 2003 – NOTICE OF INTENTION TO DECLARE THE
MKHOTHANE PROTECTED ENVIRONMENT**

I, Ravigasen Ranganathan Pillay, in my capacity as Member of the KwaZulu-Natal Executive Council for Economic Development, Tourism and Environmental Affairs, and in terms of section 33(1) of the National Environmental Management: Protected Areas Act, 2003 (Act No. 57 of 2003) hereby –

(1) give notice of my intention to declare the properties described in the Schedule hereunder, as a Protected Environment as contemplated in terms of section 28(1) of the National Environmental Management: Protected Areas Act, 2003, to be named the Mkhothane Protected Environment; and

(2) invite members of the public to submit written representations on, or objections to, the proposed declaration of the above-mentioned Mkhothane Protected Environment, as well as any comments on the draft Management Plan of the Mkhothane Protected Environment, within 60 days of the publication of this notice: Provided that –


(a) the Draft Management Plan may be viewed at the Offices of Ezemvelo KZN Wildlife at Queen Elizabeth Park, Pietermaritzburg, 3201, or on <http://www.kznwildlife.com/stewardship.html>; and

(b) written submissions must be lodged:

(i) in HARD COPY to The MEC for Economic Development, Tourism and Environmental Affairs, 270 Jabu Ndlovu Street, Pietermaritzburg, 3201, For Attention: The Chief Directorate: Environmental Management; or

(ii) in PDF Format via e-mail to: biodiversitydeclarations@kznedtea.gov.za.

Given under my hand at DURBAN this 23rd day of JUNE, Two Thousand and Twenty-one


Mr. R R Pillay, MPL
Member of the KwaZulu-Natal Executive Council
responsible for environmental affairs

SCHEDULE

Name: Mkhothane Protected Environment
Protected area type: Protected Environment

Description of the properties which are proposed to be declared as the Mkhothane Protected Environment being described as–

1. The Farm Land's End No. 9134, Registration Division HS, Province of KwaZulu-Natal, in extent 810.7707 (Eight hundred and ten comma seven seven zero seven) hectares and held under title deed number T20283/2006.
2. The Farm Manning No.9129, Registration Division HS, Province of KwaZulu-Natal, in extent 682.8721 (Six hundred and eighty two comma eight seven two one) hectares and held under title deed number T40444/2004.
3. Remainder of the Farm Kloofend No. 9128, Registration Division HS, Province of KwaZulu-Natal, in extent 137.9017 (One hundred and thirty seven comma nine zero one seven) hectares and held under title deed number T49655/2005.
4. Portion 1 of the Farm Kloofend No. 9128, Registration Division HS, Province of KwaZulu-Natal, in extent 412.4762 (Four hundred and twelve comma four seven six two) hectares and held under title deed number T41469/2004.
5. The Farm Sans Souci No. 11297, Registration Division HS, Province of KwaZulu-Natal, in extent 279.4861 (Two hundred and seventy nine comma four eight six one) hectares and held under title deed number T19308/2004.
6. The Farm Short's cliff No. 7719, Registration Division HS, Province of KwaZulu-Natal, in extent 302.3535 (Three hundred and two comma three five three five) hectares and held under title deed number T41969/2004.

PROVINCIAL NOTICE 84 OF 2021

**transport**

Department:
Transport
Province of KwaZulu-Natal

GAZETTE

LGKZNG10-2021-JUN

REGION: ALL

1) Application Number: APP0129923	2) Gazette Number: LGKZNG10-2021-JUN
3) Applicant: <input type="checkbox"/> KHULUMA OKWAZIYO PROJECT (PTY) LTD ID NO. 2017/253228/07 Association: NOT AVAILABLE	4) Applicant Address: PO BOX 242 KWA PETT 3820
5) Existing Licence Holder: NOT APPLICABLE ID NO. NOT APPLICABLE	6) Existing Licence Holder Address: NOT APPLICABLE
7) Type of application: NEW OPERATING LICENCE	8) Operating Licence Number: NOTAVAILABLE
9) Vehicle Type: BUS	10) 1 X 36+ (SEATED) + 0 (STANDING)
11) Region: UTHUNGULU	
12.1	KZPRERC2837553 - FROM MKHWISHIMANE AREA AT SILAMBO DIPPING TANK IN ESHOWE TO DIFFERENT POINTS WITHIN THE PROVINCE OF KWAZULU NATAL AND RETURN.



transport

Department:
Transport
Province of KwaZulu-Natal

GAZETTE

LGKZNG10-2021-JUN

REGION: ALL

1) Application Number: APP0129925	2) Gazette Number: LGKZNG10-2021-JUN
3) Applicant: <input type="checkbox"/> KHULUMA OKWAZIYO PROJECT (PTY) LTD ID NO. 2017/253228/07 Association: NOT AVAILABLE	4) Applicant Address: PO BOX 242 KWA PETT 3820
5) Existing Licence Holder: NOT APPLICABLE ID NO. NOT APPLICABLE	6) Existing Licence Holder Address: NOT APPLICABLE
7) Type of application: NEW OPERATING LICENCE	8) Operating Licence Number: NOTAVAILABLE
9) Vehicle Type: BUS	10) 1 X 36+ (SEATED) + 0 (STANDING)
11) Region: UTHUNGULU	
12.1	KZPRERC2837553 - FROM MKHWISHIMANE AREA AT SILAMBO DIPPING TANK IN ESHOWE TO DIFFERENT POINTS WITHIN THE PROVINCE OF KWAZULU NATAL AND RETURN.



transport

Department:
Transport
Province of KwaZulu-Natal

GAZETTE

LGKZNG10-2021-JUN

REGION: ALL

1) Application Number: APP0129926	2) Gazette Number: LGKZNG10-2021-JUN
3) Applicant: <input type="checkbox"/> KHULUMA OKWAZIYO PROJECT (PTY) LTD ID NO. 2017/253228/07 Association: NOT AVAILABLE	4) Applicant Address: PO BOX 242 KWA PETT 3820
5) Existing Licence Holder: NOT APPLICABLE ID NO. NOT APPLICABLE	6) Existing Licence Holder Address: NOT APPLICABLE
7) Type of application: NEW OPERATING LICENCE	8) Operating Licence Number: NOTAVAILABLE
9) Vehicle Type: BUS	10) 1 X 36+ (SEATED) + 0 (STANDING)
11) Region: UTHUNGULU	
12.1	KZPRERC2837553 - FROM MKHWISHIMANE AREA AT SILAMBO DIPPING TANK IN ESHOWE TO DIFFERENT POINTS WITHIN THE PROVINCE OF KWAZULU NATAL AND RETURN.



transport

Department:
Transport
Province of KwaZulu-Natal

GAZETTE

LGKZNG10-2021-JUN

REGION: ALL

1) Application Number: APP0130041	2) Gazette Number: LGKZNG10-2021-JUN
3) Applicant: □ LAKE HAVEN TRUCK BUS TRADING CC ID NO. 2008/087067/23 Association: NOT AVAILABLE	4) Applicant Address: P.O. BOX 74113 ROCHDALE PARK DURBAN 4034
5) Existing Licence Holder: NOT APPLICABLE ID NO. NOT APPLICABLE	6) Existing Licence Holder Address: NOT APPLICABLE
7) Type of application: NEW OPERATING LICENCE	8) Operating Licence Number: 1300893
9) Vehicle Type: BUS	10) 1 X 62 (SEATED) + 30 (STANDING)
11) Region: DURBAN CENTRAL	
<p>12.1 KZPRERC2800117 - VARIOUS BUS ROUTES – NEWCENTRE DRIVE TO LORNE STREET BUS RANK. PERSONS AND THEIR PERSONAL EFFECTS: ROUTE NO.1 FROM THE OUTER TERMINAL POINT AT THE INTERSECTION OF NEWCENTRE DRIVE AND NEWLANDS WEST DRIVE THEN VIA NEWCENTRE DRIVE, NEWLANDS WEST DRIVE, CASTLE HILL DRIVE, HILLDALE DRIVE, BRIARDALE DRIVE TO THE INTERSECTION OF CHARDALE CRESCENT AND RETURN ALONG BRIARDALE DRIVE, INANDA ROAD, SEA COW LAKE ROAD, NORTH COAST ROAD, CONNAUGHT INTERCHANGE, UMGENI ROAD, BEATRICE STREET, CROSS STREET, CARLISLE STREET, CENTENARY ROAD, LORNE STREET BUS RANK. ALTERNATIVELY: 1. CENTENARY ROAD, MARKET ROAD, VICTORIA BUS RANK. 2. BEATRICE STREET, GREY STREET, ALICE STREET, SOLDIERS WAY, SOLDIERS WAY BUS RANK. OUTWARD JOURNEY: FROM LORNE STREET BUS RANK, CARLISLE STREET, GREY STREET, BEATRICE STREET, ALBERT STREET, UMGENI ROAD. ALTERNATIVELY: 1. FROM VICTORIA BUS RANK, WARWICK AVENUE, CENTENARY ROAD, CARLISLE STREET, GREY STREET, BEATRICE STREET, ALBERT STREET, UMGENI ROAD. 2. FROM SOLDIERS WAY BUS RANK, FIELD STREET, ALBERT STREET, UMGENI ROAD, CONNAUGHT INTERCHANGE, NORTH COAST ROAD, SEA COW LAKE ROAD, BRIARDALE DRIVE, TO THE INTERSECTION OF CHARDALE CRESCENT AND RETURN ALONG BRIARDALE DRIVE, HILLDALE DRIVE, CASTLE HILL DRIVE, NEWLANDS WEST DRIVE, NEWCENTRE DRIVE TO OUTER TERMINAL. INWARD JOURNEY: FROM THE OUTER TERMINAL POINT AT THE INTERSECTION OF RIVERDENE DRIVE AND NEWLANDS WEST DRIVE, THEN VIA RIVERDENE DRIVE, NEWLANDS WEST DRIVE, EARLSFIELD DRIVE, NEWLANDS WEST DRIVE, HILLGROVE DRIVE, NEWLANDS WEST DRIVE, INANDA ROAD, SEA COW LAKE, NORTH COAST ROAD, CONNAUGHT INTERCHANGE, UMGENI ROAD, BEATRICE STREET, CROSS STREET, CENTENARY ROAD, LORNE STREET BUS RANK. ALTERNATIVELY: 1. CENTENARY ROAD, MARKET ROAD, VICTORIA BUS RANK. 2. BEATRICE STREET, GREY STREET, ALICE STREET, SOLDIERS WAY, SOLDIERS WAY BUS RANK. OUTWARD JOURNEY: FROM LORNE STREET BUS RANK, CARLISLE STREET, GREY STREET, BEATRICE STREET, ALBERT STREET, UMGENI. ALTERNATIVELY: 1. FROM VICTORIA BUS RANK, WARWICK AVENUE, CENTENARY ROAD, CARLISLE STREET, GREY STREET, BEATRICE STREET, ALBERT STREET, UMGENI ROAD. 2. FROM SOLDIERS WAY BUS RANK, FIELD STREET, ALBERT STREET, UMGENI ROAD, THEN VIA UMGENI ROAD, CONNAUGHT INTERCHANGE, NORTH COAST ROAD, SEA COW LAKE ROAD, INANDA ROAD, NEWLANDS WEST DRIVE, HILLGROVE DRIVE, NEWLANDS WEST DRIVE, EARLSFIELD DRIVE, NEWLANDS WEST DRIVE, RIVERDENE DRIVE TO OUTER TERMINAL. ROUTE NO.3 INWARD JOURNEY: FROM THE OUTER TERMINAL POINT IN MILARINA DRIVE, THEN VIA MILARINA DRIVE, INANDA ROAD, SEA COW LAKE ROAD, NORTH COAST ROAD, CONNAUGHT INTERCHANGE, UMGENI ROAD, BEATRICE STREET, CROSS STREET, CARLISLE STREET, CENTENARY ROAD, LORNE STREET BUS RANK. ALTERNATIVELY: 1. CENTENARY ROAD, MARKET ROAD, VICTORIA BUS RANK. 2. BEATRICE STREET, GREY STREET, ALICE STREET, SOLDIERS WAY INTO SOLDIERS WAY BUS RANK. OUTWARDS JOURNEY: FROM LORNE STREET BUS RANK, CARLISLE STREET, GREY STREET, BEATRICE STREET, ALBERT STREET, UMGENI ROAD. ALTERNATIVELY: 1. FROM VICTORIA BUS RANK, WARWICK AVENUE, CENTENARY ROAD, CARLISLE STREET, BEATRICE STREET, ALBERT STREET, UMGENI ROAD. 2. FROM SOLDIERS WAY BUS RANK, FIELD STREET, ALBERT STREET, UMGENI STREET, UMGENI ROAD, CONNAUGHT INTERCHANGE, NORTH COAST ROAD, SEA COW LAKE, INANDA ROAD, MILARINA DRIVE TO THE OUTER TERMINAL.</p>	

**transport**

Department:
Transport
Province of KwaZulu-Natal

GAZETTE

LGKZNG10-2021-JUN

REGION: ALL

1) Application Number: APP0130259	2) Gazette Number: LGKZNG10-2021-JUN
3) Applicant: <input type="checkbox"/> UMBALA TRADING ID NO. 2011/10174/23 Association: NOT AVAILABLE	4) Applicant Address: 129 PRINCESS STREET ESTCOURT 3310
5) Existing Licence Holder: NOT APPLICABLE ID NO. NOT APPLICABLE	6) Existing Licence Holder Address: NOT APPLICABLE
7) Type of application: NEW OPERATING LICENCE	8) Operating Licence Number: NOTAVAILABLE
9) Vehicle Type: BUS	10) 1 X 36+ (SEATED) + 0 (STANDING)
11) Region: UTHUKELA	
12.1	KZPRERC2825597 - FROM 129 PRINCESS STREET ESTCOURT DEPOT TO PRE- ARRANGED PICK UP POINTS WITHIN THE PROVINCE OF KWA-ZULU NATAL AND RETURN ONLY.



transport

Department:
Transport
Province of KwaZulu-Natal

GAZETTE

LGKZNG10-2021-JUN

REGION: ALL

1) Application Number: APP0130370	2) Gazette Number: LGKZNG10-2021-JUN
3) Applicant: <input type="checkbox"/> RSV TRUCK AND BUS CC ID NO. 2008/204271/23 Association: NOT AVAILABLE	4) Applicant Address: P.O. BOX 76483 MARBLERAY DURBAN 4034
5) Existing Licence Holder: NOT APPLICABLE ID NO. NOT APPLICABLE	6) Existing Licence Holder Address: NOT APPLICABLE
7) Type of application: NEW OPERATING LICENCE	8) Operating Licence Number: LGKZN1301000323
9) Vehicle Type: BUS	10) 1 X 66 (SEATED) + 24 (STANDING)
11) Region: DURBAN CENTRAL	
<p>12.1 KZPRERC2758761 - VARIOUS BUS ROUTE RSV TRUCK AND BUS EXISTING ROUTES - COMMERCIAL - POINT HIPPOCERE</p> <p>INWARD JOURNEY: THE TERMINUS AT KENNEDY ROAD, CLARE ESTATE, THEN ALONG KENNEDY ROAD, LEFT INTO UMGENI ROAD, MAIN ROAD 444 (R628) FREEWAY INTO QUARRY ROAD WEST, CLARE ROAD, RANGLES ROAD, INTO BRICKFIELD ROAD, JAN SMUTS HIGHWAY, WESTRIDGE OVER PASS BRIDGE, RAMSAY AVENUE, BEREA ROAD NORTH, OLD DUTCH ROAD, ALICE STREET, CATO STREET, WINDER STREET, POINT ROAD TO TERMINUS AT SIGNAL ROAD.</p> <p>ALTERNATE: 1. ALICE STREET, RIGHT INTO GREY STREET ALONG GREY STREET LEFT INTO COMMERCIAL ROAD LEFT INTO FIELD STREET RIGHT INTO SOLDIERS WAY'S BUS RANK. 2. ALICE STREET INTO SOLDIERS WAY RIGHT INTO QUEEN STREET INTO RUSSEL STREET INTO LOEOPLOD STREET, MARKET ROAD, CANNONGATE ROAD.</p> <p>OUTWARD JOURNEY: FROM TERMINAL POINT AT THE END OF POINT ROAD NEAR SIGNAL ROAD THEN ALONG POINT ROAD, BAY TERRACE, VICTORIA EMBANKMENT, STANGER STREET, SOMTSEU ROAD, NMR AVENUE, WALNUT ROAD, ORDNANCE ROAD, SOLDIERS WAY (ALTERNATE STANGER STREET, ORDNANCE ROAD SOLDIERS WAY) INTO SOLDIERS WAY BUS RANK THEN FIELD STREET, LEOPOLD STREET (ALTERNATE WARWICK AVENUE, VICTORIA BUS TERMINUS CANONGATE ROAD, WESTERN FREEWAY, GLIDE OFF WESTERN FREEWAY ON TO GARTH ROAD, WATERFALL ROAD, RANGLES ROAD, CLARE ROAD TO TERMINUS AT KENNEDY ROAD.</p> <p>SPENCER ROAD INWARD JOURNEY: THE TERMINUS AT O'FLAHERTY ROAD, CLARE ROAD, RANGLES ROAD, GLIDE INTO FREEWAY, FREEWAY THEN GLIDE OFF FREEWAY ONTO RAMSAY AVENUE, BEREA NORTH ROAD, OLD DUTCH ROAD, ALICE STREET, THEN ALICE STREET, OLD FORT ROAD, SOLDIERS WAY, INTO SOLDIERS WAY BUS RANK THEN PRINCE EDWARD STREET, SOLDIERS WAY, COMMERCIAL ROAD, PRINCE ALFRED STREET, CATO STREET, WINDER STREET, POINT ROAD TO AUTHORISED TERMINUS AT END OF POINT ROAD NEAR SIGNAL ROAD.</p> <p>OUTWARD JOURNEY: THE TERMINAL POINT AT END OF POINT ROAD NEAR SIGNAL ROAD, THEN ALONG POINT ROAD, BAY TERRACE, VICTORIA EMBANKMENT, STANGER STREET, SOMTSEU ROAD, NMR AVENUE, WALNUT ROAD, ORDNANCE ROAD, SOLDIERS WAY.</p> <p>ALTERNATE: STANGER STREET, ORDNANCE ROAD, SOLDIERS WAY, INTO SOLDIERS WAY BUS RANK THEN FIELD STREET, LEOPOLD STREET, WARWICK AVENUE, VICTORIA BUS TERMINUS, CANONGATE ROAD, WESTERN FREEWAY GLIDE OFF WESTERN FREEWAY ONTO GARTH ROAD, WATERFALL ROAD, RANGLES ROAD, CLARE ROAD, SPENCER ROAD, QUARRY ROAD WEST, O'FLAHERTY ROAD TERMINUS.</p> <p>ALPINE ROAD INWARD JOURNEY: THE TERMINUS AT EAST SIDE OF ALPINE ROAD NEAR EAST JUNCTION WITH QUARRY ROAD EAST. THEN ALONG ALPINE ROAD, BRICKFIELD ROAD, RANGLES ROAD GLIDE INTO FREEWAY, FREEWAY GLIDE OFF FREEWAY ONTO RAMSAY AVENUE, BEREA ROAD NORTH, OLD DUTCH ROAD, ALICE STREET, THEN ALICE STREET, OLD FORT ROAD, SOLDIERS WY, INTO SOLDIERS WAY BUS RANK, THEN PRINCE EDWARD STREET, SOLDIERS WAY, COMMERCIAL ROAD, PRINCE ALFRED STREET, WINDER STREET, POINT ROAD TO AUTHORISED TERMINUS AT THE END OF POINT ROAD NEAR SIGNAL ROAD.</p> <p>OUTWARD JOURNEY: THE TERMINAL POINT AT THE END OF POINT ROAD NEAR SIGNAL ROAD ALONG POINT ROAD, BAY TERRACE, VICTORIA EMBANKMENT, STANGER STREET, ORDNANCE ROAD, SOLDIERS WAY BUS RANK, FIELD STREET, LEOPOLD STREET, MARKET ROAD, CANNONGATE ROAD, BEREA ROAD SOUTH, JAN SMUTS HIGHWAY, BRICKFIELD ROAD, ALPINE ROAD, ACROSS UMGENI ROAD INTO INTERSITE AVENUE, LEFT INTO ROYAL PALM AVENUE LEFT INTO UMGENI ROAD (OPPOSITE MAKRO) RIGHT INTO ALPINE ROAD.</p> <p>THE TERMINAL POINT AT THE END OF POINT ROAD NEAR SIGNAL ROAD THEN ALONG POINT ROAD, BAY TERRACE, VICTORIA EMBANKMENT, STANGER STREET, SOMTSEU ROAD, NMR AVENUE, WALNUT ROAD, ORDNANCE ROAD, SOLDIERS WAY.</p> <p>ALTERNATE: STANGER STREET, ORDNANCE ROAD, SOLDIERS WAY INTO SOLDIERS WAY BUS RANK, THEN FIELD STREET, LEOPOLD STREET.</p> <p>ALTERNATE: WARWICK AVENUE, VICTORIA BUS TERMINUS, CANNONGATE ROAD, WESTERN FREEWAY, GLIDE OFF WESTERN FREEWAY ONTO BRICKFIELD ROAD, ALPINE ROAD, QUARRY ROAD EAST TERMINUS AT ALPINE ROAD.</p> <p>HARBOTTLE ROAD INWARD JOURNEY: THE TERMINUS AT HARBOTTLE ROAD, CENTRE STREET CORNER THEN ALONG HARBOTTLE ROAD, WEST ROAD, CRESCENT STREET, BRICKFIELD ROAD, RANGLES ROAD, GLIDE INTO FREEWAY, FREEWAY GLIDE OFF FREEWAY ONTO RAMSAY AVENUE, BEREA ROAD NORTH, OLD DUTCH ROAD, ALICE STREET, THEN ALICE STREET, OLD FORT ROAD, SOLDIERS WAY, INTO SOLDIERS WAY BUS RANK, THEN PRINCE EDWARD STREET, SOLDIERS WAY, COMMERCIAL ROAD, PRINCE ALFRED STREET, CATO STREET, WINDER STREET, POINT ROAD TO AUTHORISED TERMINUS AT THE END OF POINT ROAD NEAR SIGNAL ROAD.</p> <p>OUTWARD JOURNEY: FROM TERMINAL POINT AT THE END OF POINT ROAD NEAR SIGNAL ROAD, THEN ALONG POINT ROAD, BAY TERRACE, VICTORIA EMBANKMENT, STANGER STREET, SOMTSEU ROAD, NMR AVENUE, WALNUT ROAD, ORDNANCE ROAD, SOLDIERS WAY.</p> <p>ALTERNATE: STANGER STREET, ORDNANCE STREET, SOLDIERS WAY, INTO SOLDIERS WAY BUS RANK, THEN FIELD STREET, LEOPOLD STREET.</p> <p>ALTERNATE: WARWICK AVENUE, VICTORIA BUS TERMINUS, CANNONGATE ROAD, WESTERN FREEWAY GLIDE OFF WESTERN FREEWAY ONTO BRICKFIELD ROAD, CRESCENT STREET, CENTRE STREET, HARBOTTLE ROAD TERMINUS.</p> <p>NOTE: 1. THE SERVICES WILL BE ROTATED ON WEEKLY BALLOT. 2. RANK MANAGERS TO BE APPOINTED ON MUTUAL AGREEMENT BETWEEN BUS OPERATORS. 3. THERE SHALL BE A COMMUNAL TIME TABLE. ROUTE: PALMIET ROAD/COMMERCIAL ROAD/POINT INWARD JOURNEY: THE TERMINUS AT PALMIET ROAD, CLARE ESTATE, THEN ALONG PALMIET ROAD, RANGLES ROAD, GLIDE INTO FREEWAY, FREEWAY GLIDE OFF ONTO RAMSAY AVENUE, BEREA NORTH, OLD DUTCH ROAD, ALICE STREET, THEN ALICE STREET, OLD FORT ROAD, SOLDIERS WAY, INTO SOLDIERS WAY BUS RANK THEN PRINCE EDWARD STREET, SOLDIERS, COMMERCIAL ROAD, PRINCE ALFRED STREET, CATO STREET, WINDER STREET, POINT</p>	



transport

Department:
Transport
Province of KwaZulu-Natal

GAZETTE

LGKZNG10-2021-JUN

REGION: ALL

ROAD TO AUTHORISED TERMINUS AT THE END OF POINT ROAD NEAR SIGNAL ROAD.

OUTWARD JOURNEY:

FROM TERMINAL POINT AT THE END OF POINT ROAD NEAR SIGNAL ROAD, THEN ALONG POINT ROAD, BAY TERRACE, VICTORIA EMBANKMENT, STANGER STREET, SOMTSEU ROAD, NMR AVENUE, WALNUT ROAD, ORDNANCE ROAD, SOLDIERS WAY.

ALTERNATELY:

WARWICK AVENUE, VICTORIA BUS TERMINUS, VANNONGATE ROAD, WESTERN FREEWAY, GLIDE OFF WESTERN FREEWAY ONTO GARTH ROAD, WATERFALL ROAD, RANGLES ROAD, CLARE ROAD, PALMIET ROAD TERMINUS.

NOTE:

1. ALL SERVICES ARE TO BE ROTATED ON WEEKLY BALLOTS.

2. RANK MANAGERS TO BE APPOINTED ON MUTUAL AGREEMENT BETWEEN BUS OPERATORS.

3. THERE SHALL BE A COMMUNAL TIME TABLE.

ROUTE

PERSONS WHO HAVE ORGANISED THEMSELVES INTO A GROUP AND THEIR PERSONAL EFFECTS.

FROM POINTS WITHIN A RADIUS OF 50 (FIFTY) KILOMETERS FROM DURBAN GENERAL POST OFFICE TO POINTS WITHIN AN AREA WITH A RADIUS OF 1420 (ONE THOUSAND FOUR HUNDRED AND TWENTY) KILOMETERS FROM DURBAN GENERAL POST OFFICE.

SUBJECT TO THE EXPLICIT CONDITION THAT THE CONVEYANCE OF SUCH GROUP OF PERSONS MAY ONLY BE UNDERTAKEN IF THE SAME GROUP UNDERTAKE THE FORWARD JOURNEY AND THE RETURN JOURNEY AS A PARTY FOR THE EXCLUSIVE MUTUAL PURPOSE TO ATTEND ONE OR MORE OF THE FOLLOWING OCCASIONS:-

(I) A WEDDING

(II) A FUNERAL

(III) A RELIGIOUS GATHERING

(IV) A SPORTS MEETING EITHER AS COMPETITORS OR AS SPECTATOR

(V) A PICNIC OR ANY OTHER SIMILAR FORM OF ORGANISED AMUSEMENTS OR RECREATION.

ROUTE

EXISTING ROUTE TO POINT ROAD/SOLDIERS WAY/VICTORIA TERMINUS

HIPPOMERE ROAD

INWARD JOURNEY:

THE TERMINUS AT KENNEDY ROAD, CLARE ESTATE THEN ALONG KENNEDY ROAD LEFT INTO UMGENI ROAD, MAIN ROAD 448 (R628) FREEWAY INTO QUARRY ROAD WEST, CLARE ROAD, RANGLES ROAD, INTO BRICKFIELD ROAD, JAN SMUTS HIGHWAY, WESTRIDGE OVERPASS BRIDGE, RAMSAY AVENUE, BEREA ROAD NORTH, OLD DUTCH ROAD, ALICE STREET, OLD FORT ROAD, PRINCE ALFRED STREET, CATO STREET, WINDER STREET, POINT ROAD TO AUTHORISED TERMINUS AT THE END OF POINT ROAD NEAR SIGNAL ROAD.

OUTWARD JOURNEY:

FROM TERMINAL POINT AT END OF POINT ROAD NEAR SIGNAL ROAD ALONG POINT ROAD, BAY TERRACE, VICTORIA EMBANKMENT, STANGER STREET, ORDNANCE ROAD, LEOPOLD STREET, WARWICK AVENUE, VICTORIA BUS RANK, CANNONGATE ROAD, ALTERNATE WESTERN FREEWAY, GLIDE OFF THE WESTERN FREEWAY, BEREA ROAD, BEREA ROAD SOUTH, JAN SMUTS HIGHWAY, BRICKFIELD ROAD, GARTH ROAD, WATERFALL ROAD, RANGLES ROAD, CLARE ROAD TO THE TERMINUS AT KENNEDY ROAD.

SPENCER ROAD

INWARD JOURNEY:

THE TERMINUS AT O'FLAHERTY ROAD, CLARE ROAD, RANGLES ROAD, BRICKFIELD ROAD, JAN SMUTS HIGHWAY, WESTRIDGE OVERPASS BRIDGE, RAMSAY AVENUE, BEREA ROAD NORTH, OLD DUTCH ROAD, ALICE STREET, OLD FORT ROAD, PRINCE ALFRED STREET, CATO STREET, WINDER STREET, POINT ROAD TO AUTHORISED TERMINUS AT END OF POINT ROAD NEAR SIGNAL ROAD.

OUTWARD JOURNEY:

FROM TERMINAL POINT AT END OF POINT ROAD NEAR SIGNAL ROAD ALONG POINT ROAD, BAY TERRACE, VICTORIA EMBANKMENT, STANGER STREET, ORDNANCE ROAD, LEOPOLD STREET, WARWICK AVENUE, VICTORIA BUS RANK, CANNONGATE ROAD ALTERNATE – WESTERN FREEWAY GLIDE OFF WESTERN FREEWAY, BEREA ROAD, BEREA ROAD SOUTH, JAN SMUTS HIGHWAY, BRICKFIELD ROAD, GARTH ROAD, WATERFALL ROAD, RANGLES ROAD, CLARE ROAD, SPENCER ROAD, QUARRY ROAD WEST, O'FLAHERTY TERMINUS.

ALPINE ROAD

INWARD JOURNEY:

THE TERMINUS AT EAST SIDE OF ALPINE ROAD NEAR ITS JUNCTION WITH QUARRY ROAD EAST THEN ALONG ALPINE ROAD, BRICKFIELD ROAD, JAN SMUTS HIGHWAY, WESTRIDGE OVERPASS BRIDGE, RAMSAY AVENUE, BEREA ROAD NORTH, OLD DUTCH ROAD, ALICE STREET, OLD FORT ROAD, PRINCE ALFRED STREET, CATO STREET, WINDER STREET, POINT ROAD TO AUTHORISED TERMINUS AT END OF POINT ROAD NEAR SIGNAL ROAD.

OUTWARD JOURNEY:

THE TERMINAL POINT AT THE END OF POINT ROAD NEAR SIGNAL ROAD, ALONG POINT ROAD, BAY TERRACE, VICTORIA EMBANKMENT, STANGER STREET, ORDNANCE ROAD, LEOPOLD STREET, WARWICK AVENUE, VICTORIA BUS RANK, CANNONGATE ROAD, ALTERNATE WESTERN FREEWAY, GLIDE OFF WESTERN FREEWAY, BEREA ROAD, BEREA ROAD SOUTH, JAN SMUTS HIGHWAY, BRICKFIELD ROAD, ALPINE ROAD, UMGENI ROAD, QUARRY ROAD EAST TERMINUS AT ALPINE ROAD.

HARBOTTLE ROAD

INWARD JOURNEY:

THE TERMINUS AT HARBOTTLE ROAD, CENTRE STREET CORNER, THEN ALONG HARBOTTLE ROAD WEST ROAD, CRESCENT STREET, BRICKFIELD ROAD, JAN SMUTS HIGHWAY, WESTRIDGE OVERPASS BRIDGE, RAMSAY AVENUE, BEREA ROAD NORTH, OLD DUTCH ROAD, ALICE STREET, OLD FORT ROAD, PRINCE ALFRED STREET, CATO STREET, WINDER STREET, POINT ROAD TO AUTHORISED TERMINUS AT THE END OF POINT NEAR SIGNAL ROAD.

OUTWARD:

FROM TERMINAL POINT AT THE END OF POINT ROAD NEAR SIGNAL ROAD, ALONG POINT ROAD, BAY TERRACE, VICTORIA EMBANKMENT, STANGER STREET, ORDNANCE ROAD, LEOPOLD STREET, WARWICK AVENUE, VICTORIA BUS RANK, CANNONGATE ROAD, ALTERNATE WESTERN FREEWAY, BEREA ROAD, BEREA ROAD SOUTH, JAN SMUTS HIGHWAY, BRICKFIELD ROAD, CRESCENT STREET, CENTRE STREET, HARBOTTLE ROAD TERMINUS.

ROUTE

HIPPOMERE ROAD

INWARD JOURNEY:

THE TERMINUS AT KENNEDY ROAD, CLARE ESTATE, THEN ALONG KENNEDY ROAD, UMGENI ROAD, MAIN ROAD 448 (628), FREEWAY INTO QUARRY ROAD WEST, CLARE ROAD, RANGLES ROAD, BRICKFIELD ROAD, JAN SMUTS HIGHWAY, WESTRIDGE OVERPASS BRIDGE, RAMSAY AVENUE, BEREA ROAD NORTH, OLD DUTCH ROAD, ALICE STREET, MARKET ROAD, VICTORIA BUS RANK.

OUTWARD JOURNEY:

FROM VICTORIA BUS RANK, CANNONGATE ROAD, ALTERNATE WESTERN FREEWAY GLIDE OFF WESTERN FREEWAY BEREA ROAD, BEREA ROAD SOUTH, JAN SMUTS HIGHWAY, BRICKFIELD ROAD, GARTH ROAD, WATERFALL ROAD, RANGLES ROAD, CLARE ROAD, TO TERMINUS AT KENNEDY ROAD.

SPENCER ROAD

INWARD JOURNEY:

THE TERMINUS O'FLAHERTY ROAD, CLARE ROAD, RANGLES ROAD, BRICKFIELD ROAD, JAN SMUTS HIGHWAY, WESTRIDGE OVERPASS BRIDGE, RAMSAY AVENUE, BEREA ROAD NORTH, OLD DUTCH ROAD, ALICE STREET, MARKET ROAD, VICTORIA BUS RANK.

OUTWARD JOURNEY:

FROM VICTORIA ROAD BUS RANK, CANNONGATE ROAD, ALTERNATE WESTERN FREEWAY GLIDE OFF WESTERN FREEWAY, BEREA ROAD, BEREA ROAD SOUTH, JAN SMUTS HIGHWAY, BRICKFIELD ROAD, GARTH ROAD, WATERFALL ROAD, RANGLES ROAD, CLARE ROAD, SPENCER ROAD, QUARRY ROAD WEST, O'FLAHERTY ROAD TERMINUS.

ALPINE ROAD

INWARD JOURNEY:

THE TERMINUS AT EAST SIDE OF ALPINE ROAD, NEAR ITS JUNCTION WITH QUARRY ROAD EAST THEN ALONG ALPINE ROAD, BRICKFIELD ROAD, JAN SMUTS HIGHWAY, WESTRIDGE OVERPASS BRIDGE, RAMSAY AVENUE, BEREA ROAD NORTH, OLD DUTCH ROAD, ALICE STREET, MARKET ROAD, VICTORIA BUS RANK.

OUTWARD JOURNEY:



transport

Department:
Transport
Province of KwaZulu-Natal

GAZETTE

LGKZNG10-2021-JUN
REGION: ALL

FROM VICTORIA ROAD BUS RANK, CANONGATE ROAD ALTERNATE WESTERN FREEWAY GLIDE OFF WESTERN FREEWAY, BEREA ROAD, BEREA ROAD SOUTH, JAN SMUTS HIGHWAY, BRICKFIELD ROAD, ALPINE ROAD, UMGENI ROAD, QUARRY ROAD EAST, TERMINUS AT ALPINE ROAD.
HARBOTTLE ROAD
INWARD JOURNEY:
THE TERMINUS AT HARBOTTLE ROAD, CENTRE CORNER, THEN ALONG HARBOTTLE ROAD, WEST ROAD, CRESCENT STREET, BRICKFIELD ROAD, JAN SMUTS HIGHWAY, WESTRIDGE OVERPASS BRIDGE, RAMSAY AVENUE, BEREA ROAD NORTH, OLD DUTCH ROAD, ALICE STREET, MARKET ROAD, VICTORIA BUS RANK.
OUTWARD JOURNEY:
FROM VICTORIA BUS RANK, CANONGATE ROAD, ALTERNATE WESTERN FREEWAY GLIDE OFF WESTERN FREEWAY, BEREA ROAD, BEREA ROAD SOUTH, JAN SMUTS HIGHWAY, BRICKFIELD ROAD, CRESCENT STREET, CENTRE STREET, HARBOTTLE ROAD TERMINUS.
HIPPOMERE ROAD
INWARD JOURNEY:
THE TERMINUS KENNEDY ROAD, CLARE ESTATE THEN ALONG KENNEDY ROAD, UMGENI ROAD, MAIN ROAD 448 (628) FREEWAY INTO QUARRY ROAD WEST, CLARE ROAD, RANGLES ROAD, BRICKFIELD ROAD, JAN SMUTS HIGHWAY, WESTRIDGE OVERPASS BRIDGE, RAMSAY AVENUE, BEREA ROAD NORTH, OLD DUTCH ROAD, ALICE STREET, SOLDIERS WAY, SOLDIERS WAY BUS RANK.
OUTWARD JOURNEY:
FROM SOLDIERS WAY BUS RANK, FIELD STREET, LEOPOLD STREET, CANONGATE ROAD ALTERNATE WESTERN FREEWAY GLIDE OFF WESTERN FREEWAY, BEREA ROAD, BEREA ROAD SOUTH, JAN SMUTS HIGHWAY, BRICKFIELD ROAD, AGIRTH ROAD, WATERFALL ROAD, RANGLES ROAD, CLARE ROAD TO TERMINUS AT KENNEDY ROAD.
SPENCER ROAD
INWARD JOURNEY:
THE TERMINUS AT O'FLAHERTY ROAD, CLARE ROAD, RANGLES ROAD, BRICKFIELD ROAD, JAN SMUTS HIGHWAY, WESTRIDGE OVERPASS BRIDGE, RAMSAY AVENUE, BEREA ROAD NORTH, OLD DUTCH ROAD, ALICE STREET, SOLDIERS WAY BUS RANK.
OUTWARD JOURNEY:
FROM SOLDIERS WAY BUS RANK, FIELD STREET, LEOPOLD STREET, CANONGATE ROAD, ALTERNATE WESTERN FREEWAY, GLIDE OFF WESTERN FREEWAY, BEREA ROAD, BEREA ROAD SOUTH, JAN SMUTS HIGHWAY, BRICKFIELD ROAD, GARTH ROAD, WATERFALL ROAD, RANGLES ROAD, CLARE ROAD, SPENCER ROAD, QUARRY ROAD WEST, O'FLAHERTY ROAD TERMINUS.
ALPINE ROAD
INWARD JOURNEY:
THE TERMINUS AT EAST SIDE OF ALPINE ROAD NEAR ITS JUNCTION WITH QUARRY ROAD EAST THE ALONG ALPINE ROAD, BRICKFIELD ROAD, JAN SMUTS HIGHWAY, WESTRIDGE OVERPASS BRIDGE, RAMSAY AVENUE, BEREA ROAD NORTH, OLD DUTCH ROAD, ALICE STREET, SOLDIERS WAY, SOLDIERS WAY BUS RANK.
OUTWARD JOURNEY:
FROM SOLDIERS WAY BUS RANK, FIELD STREET, LEOPOLD STREET, CANONGATE ROAD, ALTERNATE WESTERN FREEWAY GLIDE OFF WESTERN FREEWAY, BEREA ROAD, BEREA ROAD SOUTH, JAN SMUTS HIGHWAY, BRICKFIELD ROAD, ALPINE ROAD, UMGENI ROAD, QUARRY ROAD EAST TERMINUS AT ALPINE ROAD.
HARBOTTLE ROAD
INWARD JOURNEY:
THE TERMINUS AT HARBOTTLE ROAD, CENTRE STREET CORNER, THEN ALONG HARBOTTLE ROAD, WEST ROAD, CRESCENT STREET, BRICKFIELD ROAD, JAN SMUTS HIGHWAY, WESTRIDGE OVERPASS BRIDGE, RAMSAY AVENUE, BEREA ROAD NORTH, OLD DUTCH ROAD, ALICE STREET, SOLDIERS WAY, SOLDIERS WAY BUS RANK.
OUTWARD JOURNEY:
FROM SOLDIERS WAY BUS RANK, FIELD ROAD, LEOPOLD STREET, CANONGATE ROAD, ALTERNATE WESTERN FREEWAY GLIDE OFF WESTERN FREEWAY, BEREA ROAD, BEREA ROAD SOUTH, JAN SMUTS HIGHWAY, BRICKFIELD ROAD, CRESCENT STREET, CENTRE STREET, HARBOTTLE ROAD TERMINUS.
HIPPOMERE ROAD
INWARD JOURNEY:
THE TERMINUS AT KENNEDY ROAD, CLARE ESTATE, THEN ALONG KENNEDY ROAD, UMGENI ROAD, MAIN ROAD 448 (R628) FREEWAY INTO QUARRY ROAD WEST, CLARE ROAD, RANGLES ROAD, BRICKFIELD ROAD, JAN SMUTS HIGHWAY, WESTRIDGE OVERPASS BRIDGE, RAMSAY AVENUE, BEREA ROAD NORTH, OLD DUTCH ROAD, ALICE STREET, SOLDIERS WAY, SOLDIERS WAY BUS RANK, FIELD STREET, OLD FORT ROAD, PRINCE ALFRED STREET, CATO STREET, WINDER STREET, POINT ROAD TO AUTHORISED TERMINUS AT THE END OF POINT ROAD NEAR SIGNAL ROAD.
OUTWARD JOURNEY:
FROM TERMINAL POINT AT THE END OF POINT ROAD NEAR SIGNAL ROAD, ALONG POINT ROAD, BAY TERRACE, VICTORIA EMBANKMENT, STANGER STREET, ORDANCE ROAD, SOLDIERS WAY, SOLDIERS WAY BUS RANK, FIELD STREET, LEOPOLD STREET, CANONGATE ROAD ALTERNATE WESTERN FREEWAY GLIDE OFF WESTERN FREEWAY, BEREA ROAD, BEREA ROAD SOUTH, JAN SMUTS HIGHWAY, BRICKFIELD ROAD, GARTH ROAD, WATERFALL ROAD, RANGLES ROAD, CLARE ROAD, SPENCER ROAD, QUARRY ROAD WEST, O'FLAHERTY ROAD TERMINUS.
SPENCER ROAD
INWARD JOURNEY:
THE TERMINUS AT O'FLAHERTY ROAD, CLARE ROAD, RANGLES ROAD, BRICKFIELD ROAD, JAN SMUTS HIGHWAY, WESTRIDGE OVERPASS BRIDGE, RAMSAY AVENUE, BEREA ROAD NORTH, OLD DUTCH ROAD, ALICE STREET, SOLDIERS WAY, SOLDIERS WAY BUS RANK, FIELD STREET, OLD FORT ROAD, PRINCE ALFRED STREET, CATO STREET, WINDER STREET, POINT ROAD TO AUTHORISED TERMINUS AT END OF POINT ROAD NEAR SIGNAL ROAD.
OUTWARD JOURNEY:
FROM TERMINAL POINT AT END OF POINT ROAD NEAR SIGNAL ROAD, ALONG POINT ROAD, BAY TERRACE, VICTORIA EMBANKMENT, STANGER STREET, ORDANCE ROAD, SOLDIERS WAY, SOLDIERS WAY BUS RANK, FIELD STREET, LEOPOLD STREET, CANONGATE ROAD, ALTERNATE WESTERN FREEWAY GLIDE OFF WESTERN FREEWAY, BEREA ROAD, BEREA ROAD SOUTH, JAN SMUTS HIGHWAY, BRICKFIELD ROAD, GARTH ROAD, WATERFALL ROAD, RANGLES ROAD, CLARE ROAD, SPENCER ROAD, QUARRY ROAD WEST, O'FLAHERTY ROAD TERMINUS.
ALPINE ROAD
INWARD JOURNEY:
THE TERMINUS EAST SIDE OF ALPINE ROAD NEAR ITS JUNCTION WITH QUARRY ROAD EAST THEN ALONG ALPINE ROAD, BRICKFIELD ROAD, JAN SMUTS HIGHWAY, WESTRIDGE OVERPASS BRIDGE, RAMSAY AVENUE, BEREA ROAD NORTH, OLD DUTCH ROAD, ALICE STREET, SOLDIERS WAY, SOLDIERS WAY BUS RANK, FIELD STREET, OLD FORT ROAD, PRINCE ALFRED STREET, CATO STREET, WINDER STREET, POINT ROAD TO AUTHORISED TERMINUS AT END OF POINT ROAD NEAR SIGNAL ROAD.
OUTWARD JOURNEY:
THE TERMINAL POINT AT THE END OF POINT ROAD NEAR SIGNAL ROAD, ALONG POINT ROAD, BAY TERRACE, VICTORIA EMBANKMENT, STANGER STREET, ORDANCE ROAD, SOLDIERS WAY, SOLDIERS WAY BUS RANK, FIELD STREET, LEOPOLD STREET, CANONGATE ROAD, ALTERNATE WESTERN FREEWAY GLIDE OFF WESTERN FREEWAY, BEREA ROAD, BEREA ROAD SOUTH, JAN SMUTS HIGHWAY, BRICKFIELD ROAD, ALPINE ROAD, UMGENI ROAD, QUARRY ROAD EAST TERMINUS AT ALPINE ROAD.
HARBOTTLE ROAD
INWARD JOURNEY:
THE TERMINUS AT HARBOTTLE ROAD, CENTRE STREET CORNER, THEN ALONG HARBOTTLE ROAD, WEST ROAD, CRESCENT STREET, BRICKFIELD ROAD, JAN SMUTS HIGHWAY, WESTRIDGE OVERPASS BRIDGE, RAMSAY AVENUE, BEREA ROAD NORTH, OLD DUTCH ROAD, ALICE STREET, SOLDIERS WAY, SOLDIERS WAY BUS RANK, FIELD STREET, OLD FORT ROAD, PRINCE ALFRED STREET, CATO STREET, WINDER STREET, POINT ROAD TO AUTHORISED TERMINUS AT END OF POINT ROAD NEAR SIGNAL ROAD.
OUTWARD JOURNEY:
FROM TERMINAL POINT AT THE END OF POINT ROAD NEAR SIGNAL ROAD ALONG POINT ROAD, BAY TERRACE, VICTORIA EMBANKMENT, STANGER STREET, ORDANCE ROAD, SOLDIERS WAY, SOLDIERS WAY BUS RANK, FIELD STREET, LEOPOLD STREET, CANONGATE ROAD, ALTERNATE WESTERN FREEWAY GLIDE OFF WESTERN FREEWAY, BEREA ROAD, BEREA ROAD SOUTH, JAN SMUTS HIGHWAY, BRICKFIELD ROAD, CRESCENT STREET, CENTRE STREET, TERMINUS AT HARBOTTLE ROAD.
NOTE:
1. ALL SERVICES ARE TO BE ROTATED ON WEEKLY BALLOTS.
2. RANK MANAGERS TO BE APPOINTED ON MUTUAL AGREEMENT BETWEEN BUS OPERATORS.



transport

Department:
Transport
Province of KwaZulu-Natal

GAZETTE

LGKZNG10-2021-JUN

REGION: ALL

3. THERE SHALL BE A COMMUNAL TIME TABLE.

ROUTE

POINT ROAD/SOMTSEU ROAD/VICTORIA TERMINUS

EXISTING ROUTE

HIPPOMERE

INWARD JOURNEY:

THE TERMINUS AT KENNEDY ROAD, CLARE ESTATE ALONG KENNEDY ROAD, UMGENI ROAD, MAIN ROAD 448 (R628) FREEWAY INTO QUARRY ROAD WEST, CLARE ROAD, RANGLES ROAD, GLIDE INTO FREEWAY, FREEWAY GLIDE OFF ONTO RAMSAY AVENUE, BERE ROAD NORTH, OLD DUTCH ROAD, ALICE STREET, OLD FORT ROAD, NMR AVENUE, SOMTSEU ROAD (STANGER STREET), PRINCE ALFRED STREET, CATO STREET, WINDER STREET, POINT ROAD TO AUTHORISED TERMINUS AT END OF POINT ROAD NEAR SIGNAL ROAD.

OUTWARD JOURNEY:

FROM TERMINAL POINT AT END OF POINT ROAD NEAR SIGNAL ROAD, ALONG BAY TERRACE, VICTORIA EMBANKMENT, STANGER STREET, SOMTSEU ROAD, NMR AVENUE, WALNUT ROAD, ORDANCE ROAD, LEOPOLD STREET, WARWICK AVENUE, VICTORIA BUS RANK, CANONGATE ROAD, WESTERN FREEWAY GLIDE OFF WESTERN FREEWAY ONTO GARTH ROAD, WATERFALL ROAD, RANGLES ROAD, CLARE ROAD TO TERMINUS AT KENNEDY ROAD.

SPENCER ROAD

INWARD JOURNEY:

THE TERMINUS AT O'FLAHERTY ROAD, CLARE ROAD, RANGLES ROAD, GLIDE INTO FREEWAY, FREEWAY GLIDE OFF FREEWAY ONTO RAMSAY AVENUE, BERE ROAD NORTH, OLD DUTCH ROAD, ALICE STREET, OLD FORT ROAD, NMR AVENUE, SOMTSEU ROAD, (STANGER STREET) PRINCE ALFRED STREET, CATO STREET, WINDER STREET, POINT ROAD TO AUTHORISED TERMINUS AT END OF POINT ROAD NEAR SIGNAL ROAD.

OUTWARD JOURNEY:

THE TERMINAL POINT AT THE END OF POINT ROAD NEAR SIGNAL ROAD, ALONG BAY TERRACE, VICTORIA EMBANKMENT, STANGER STREET, SOMTSEU ROAD, NMR AVENUE, WALNUT ROAD, ORDANCE ROAD, SOLDIERS WAY, SOLDIERS WAY BUS RANK, FIELD STREET, LEOPOLD STREET, WARWICK AVENUE, VICTORIA BUS TERMINUS, CANINGATE ROAD, WESTERN FREEWAY GLIDE OFF WESTERN FREEWAY ONTO GARTH ROAD, WATERFALL ROAD, RANGLES ROAD, CLARE ROAD, SPENCER ROAD, QUARRY ROAD WEST, O'FLAHERTY ROAD TERMINUS.

ALPINE ROAD

INWARD JOURNEY:

THE TERMINUS AT EAST SIDE OF ALPINE ROAD NEAR EAST JUNCTION WITH QUARRY ROAD EAST THEN ALONG ALPINE ROAD, BRICKFIELD ROAD, RANGLES ROAD, GLIDE INTO FREEWAY, FREEWAY THEN GLIDE ONTO RAMSAY AVENUE, BERE ROAD NORTH, OLD DUTCH ROAD, ALICE STREET, OLD FORT ROAD, NMR AVENUE, SOMTSEU ROAD (STANGER STREET), PRINCE ALFRED STREET, CATO STREET, WINDER STREET, POINT ROAD TO AUTHORISED TERMINUS AT END OF POINT ROAD NEAR SIGNAL ROAD.

OUTWARD JOURNEY:

THE TERMINAL POINT AT THE END OF POINT ROAD NEAR SIGNAL ROAD ALONG POINT ROAD, BAY TERRACE, VICTORIA EMBANKMENT, STANGER STREET, SOMTSEU ROAD, NMR AVENUE, WALNUT ROAD, ORDANCE ROAD, LEOPOLD STREET, CANONGATE ROAD, WESTERN FREEWAY, GLIDE OFF WESTERN FREEWAY ONTO BRICKFIELD ROAD, ALPINE ROAD, QUARRY ROAD EAST, TERMINUS AT ALPINE ROAD.

HARBOTTLE ROAD

INWARD JOURNEY:

THE TERMINUS AT HARBOTTLE ROAD, CENTRE STREET CORNER, THEN ALONG HARBOTTLE ROAD, WEST ROAD, CRESCENT STREET, BRICKFIELD ROAD, RANGLES ROAD, GLIDE INTO FREEWAY, FREEWAY THEN GLIDE ONTO RAMSAY AVENUE, BERE ROAD NORTH, OLD DUTCH ROAD, ALICE STREET, OLD FORT ROAD, NMR AVENUE, SOMTSEU ROAD (STANGER STREET), PRINCE ALFRED STREET, CATO STREET, WINDER STREET, POINT ROAD TO AUTHORISED TERMINUS AT END OF POINT ROAD NEAR SIGNAL ROAD.

OUTWARD JOURNEY:

THE TERMINUS POINT AT THE END OF POINT ROAD NEAR SIGNAL ROAD, ALONG POINT ROAD, BAY TERRACE, VICTORIA EMBANKMENT, STANGER STREET, SOMTSEU ROAD, NMR AVENUE, WALNUT ROAD, ORDANCE ROAD, LEOPOLD STREET, WARWICK AVENUE, VICTORIA BUS TERMINUS, CANINGATE ROAD, WESTERN FREEWAY GLIDE OFF WESTERN FREEWAY ONTO BRICKFIELD ROAD, CRESCENT STREET, CENTRE STREET, HARBOTTLE ROAD TERMINUS.

POINT ROAD/SOMTSEU ROAD, SOLDIERS WAY TERMINUS

EXISTING ROUTE

HIPPOMERE ROAD

INWARD JOURNEY:

THE TERMINUS AT KENNEDY ROAD, CLARE ESTATE, THEN ALONG KENNEDY ROAD, UMGENI ROAD, MAIN ROAD 448 (R628) FREEWAY INTO QUARRY ROAD WEST, CLARE ROAD, RANGLES ROAD, GLIDE INTO FREEWAY, FREEWAY GLIDE INTO RAMSAY AVENUE, BERE ROAD NORTH, OLD DUTCH ROAD, ALICE STREET, OLD FORT ROAD, SOLDIERS WAY, SOLDIERS WAY BUS RANK, FIELD STREET, ALBERT STREET, OLD FORT ROAD, NMR AVENUE, SOMTSEU ROAD, (STANGER STREET) PRINCE ALFRED STREET, CATO STREET, WINDER STREET, POINT ROAD TO AUTHORISED TERMINUS AT THE END OF POINT ROAD NEAR SIGNAL ROAD.

OUTWARD JOURNEY:

THE TERMINAL POINT AT THE END OF POINT ROAD NEAR SIGNAL ROAD, ALONG POINT ROAD, BAY TERRACE, VICTORIA EMBANKMENT, STANGER STREET, SOMTSEU ROAD, NMR AVENUE, WALNUT ROAD, ORDANCE ROAD, SOLDIERS WAY, SOLDIERS WAY BUS RANK, FIELD STREET, LEOPOLD STREET, CANONGATE ROAD, WESTERN FREEWAY GLIDE OFF WESTERN FREEWAY ONTO GARTH ROAD, WATERFALL ROAD, RANGLES ROAD, CLARE ROAD TO TERMINUS AT KENNEDY ROAD.

SPENCER ROAD

INWARD JOURNEY:

THE TERMINUS AT O'FLAHERTY ROAD, CLARE ROAD, RANGLES ROAD, GLIDE INTO FREEWAY, FREEWAY, GLIDE ONTO RAMSAY AVENUE, BERE ROAD NORTH, OLD DUTCH ROAD, ALICE STREET, OLD FORT ROAD, SOLDIERS WAY, SOLDIERS WAY BUS RANK, FIELD STREET, ALBERT STREET, OLD FORT ROAD, NMR AVENUE, SOMTSEU ROAD, (STANGER STREET), PRINCE ALFRED STREET, CATO STREET, WINDER STREET, POINT ROAD TO AUTHORISED TERMINUS AT END OF POINT ROAD NEAR SIGNAL ROAD.

OUTWARD JOURNEY:

THE TERMINAL POINT AT THE END OF POINT ROAD NEAR SIGNAL ROAD, ALONG POINT ROAD, BAY TERRACE, VICTORIA EMBANKMENT, STANGER STREET, SOMTSEU ROAD, NMR AVENUE, WALNUT ROAD, ORDANCE ROAD, SOLDIERS WAY, SOLDIERS WAY BUS RANK, FIELD STREET, LEOPOLD STREET, CANONGATE ROAD, WESTERN FREEWAY, GLIDE OFF WESTERN FREEWAY ONTO GARTH ROAD, WATERFALL ROAD, RANGLES ROAD, CLARE ROAD, CLARE ROAD, SPENCER ROAD, QUARRY ROAD WEST, O'FLAHERTY ROAD TERMINUS.

ALPINE ROAD

INWARD JOURNEY:

THE TERMINUS AT EAST SIDE OF ALPINE ROAD NEAR ITS JUNCTION WITH QUARRY ROAD EAST, ALONG ALPINE ROAD, BRICKFIELD ROAD, RANGLES ROAD, GLIDE INTO FREEWAY, FREEWAY GLIDE ONTO RAMSAY AVENUE, BERE ROAD NORTH, OLD DUTCH ROAD, ALICE STREET, OLD FORT ROAD, SOLDIERS WAY, SOLDIERS WAY BUS RANK, FIELD STREET, ALBERT STREET, OLD FORT ROAD, NMR AVENUE, SOMTSEU ROAD, (STANGER STREET) PRINCE ALFRED STREET, CATO STREET, WINDER STREET, POINT ROAD TO AUTHORISED TERMINUS AT END OF POINT ROAD NEAR SIGNAL ROAD.

OUTWARD JOURNEY:

THE TERMINAL POINT AT THE END OF POINT ROAD NEAR SIGNAL ROAD, ALONG POINT ROAD, BAY TERRACE, VICTORIA EMBANKMENT, STANGER STREET, SOMTSEU ROAD, NMR AVENUE, WALNUT ROAD, ORDANCE ROAD, SOLDIERS WAY, SOLDIERS WAY BUS RANK, FIELD STREET, LEOPOLD STREET, CANONGATE ROAD, WESTERN FREEWAY, GLIDE OF WESTERN FREEWAY ONTO BRICKFIELD ROAD, ALPINE ROAD, QUARRY ROAD EAST TERMINUS AT ALPINE ROAD.

HARBOTTLE ROAD

INWARD JOURNEY:

THE TERMINUS AT HARBOTTLE ROAD, CENTRE STREET CORNER THEN ALONG HARBOTTLE ROAD, WEST ROAD, CRESCENT STREET, BRICKFIELD ROAD, RANGLES ROAD, GLIDE INTO FREEWAY, FREEWAY GLIDE ONTO RAMSAY AVENUE, BERE ROAD NORTH, OLD DUTCH ROAD, ALICE STREET, OLD FORT ROAD, SOLDIERS WAY, SOLDIERS WAY BUS RANK, FIELD STREET, ALBERT STREET, OLD FORT ROAD, NMR AVENUE, SOMTSEU ROAD, STANGER STREET, PRINCE ALFRED STREET, CATO STREET, WINDER STREET, POINT ROAD TO AUTHORISED TERMINUS AT END OF POINT ROAD NEAR SIGNAL ROAD.

OUTWARD JOURNEY:

THE TERMINAL POINT AT END OF POINT ROAD NEAR SIGNAL ROAD, ALONG POINT ROAD, BAY TERRACE, VICTORIA EMBANKMENT, STANGER STREET, SOMTSEU ROAD, NMR AVENUE, WALNUT ROAD, ORDANCE ROAD, SOLDIERS WAY, SOLDIERS WAY BUS RANK, FIELD STREET, LEOPOLD STREET, CANONGATE ROAD, WESTERN FREEWAY GLIDE OFF WESTERN FREEWAY ONTO BRICKFIELD ROAD, CRESCENT STREET, CENTRE STREET,



transport

Department:
Transport
Province of KwaZulu-Natal

GAZETTE

LGKZNG10-2021-JUN

REGION: ALL

1) Application Number: APP0130430	2) Gazette Number: LGKZNG10-2021-JUN
3) Applicant: <input type="checkbox"/> TIPHA TRADING AND PROJECTS ID NO. 2012/216967/07 Association: NOT AVAILABLE	4) Applicant Address: C4026 SECTION 3, MADADENI 2951
5) Existing Licence Holder: NOT APPLICABLE ID NO. NOT APPLICABLE	6) Existing Licence Holder Address: NOT APPLICABLE
7) Type of application: NEW OPERATING LICENCE	8) Operating Licence Number: NOTAVAILABLE
9) Vehicle Type: BUS	10) 1 X 36+ (SEATED) + 0 (STANDING)
11) Region: AMAJUBA	
12.1 KZPRERC2837896 - FROM HOUSE NO.C4026 SEC.3 MADADENI TO PRE-ARRANGED PICK-UP POINTS WITHIN THE PROVINCE OF KWAZULU-NATAL AND RETURN.	



transport

Department:
Transport
Province of KwaZulu-Natal

GAZETTE

LGKZNG10-2021-JUN

REGION: ALL

1) Application Number: APP0130397	2) Gazette Number: LGKZNG10-2021-JUN
3) Applicant: SS MPUNGOSE ID NO. 7309280510080 Association: NONGOMA TAXI ASSOCIATION	4) Applicant Address: P O BOX 1851 NONGOMA 3950
5) Existing Licence Holder: ME MPUNGOSE ID NO. 6711285395089	6) Existing Licence Holder Address: P.O BOX 10103 MADADENI 2957
7) Type of application: DECEASED TRANSFER	8) Operating Licence Number: LGKZN0802000158
9) Vehicle Type: MIDIBUS	10) 1 X 21 (SEATED) + 0 (STANDING)
11) Region: ZULULAND	
12.1	22076I2206WA10050370 - FROM NONGOMA TO MANDINI AND RETURN
12.2	22076I2207SN10050372 - NONGOMA TO HLABISA FROM NONGOMA TO HLABISA AND RETURN
12.3	22076I22076I00151383 - NONGOMA TO MAHASHINI FROM LOCAL TAXI RANK IN NONGOMA TURN (R) TO MAIN ROAD AND TAKE (L) ALONG ROAD R618 TO NGOMI AREA, AT NHLOPHENKULU AREA TURN (R) ALONG ROAD R66. AT MSHANELO AREA TURN (L) ON ROAD D1817 TO ESIQOKOLWENI AREA AND RETURN ALONG THE SAME ROUTE TO ROAD TO R618 AND PROCEED TO MAHASHINI AREA TURN (L) ALONG ROAD D1820 WHERE COMMUNITY RANK IS PASSENGERS WILL BE OFF-LOADED AND PICKED UP BACK TO NONGOMA ALONG THE SAME ROUTE (PICK AND DROP IS MADE ALL THE WAY).
12.4	22076I2209QU10151384 - NONGOMA TO MANDENI FROM NONGOMA TAXI RANK TURN (R) JOINING ROAD R66 TO ULUDI, NO PICK-UP. PROCEED TO THE JUNCTION, TURN (L) AND PROCEED TO MELMOTH (DROP CAN BE MADE, NO PICK-UP) AND PROCEED ALONG THE SAME ROAD BUT RETURN TO BE R34 TO NDUNDULE WHERE THE ROAD BECOME R66 AND REACH ESHWE, (DROP OFF IS MADE NO PICK-UP) AND PROCEED TO GINGINDLOVU AND TURN (R) ALONG RD R102 TO DARNAL. TURN (R) TO ROAD R258 VIA AMATIKULU DROP OFF NO PICK UPS AND PROCEED TO ISITHEBE ON THE SAME ROAD, OFF LOADING IS MADE AND PROCEED TO MANDENI TAXI RANK WHERE PASSENGERS WILL BE PICKED UP IN RETURN TRIP.
12.5	22076I21007X10151382 - NONGOMA TO HLABISA FROM NONGOMA TAXI RANK TURN (L) TO MAIN ROAD AND TURN (R) ALONG (R618) VIA BUXEDEN TO APPROVED TAXI RANK IN HLABISA (NO PICK OR DROPS SHOULD BE MADE ALONG THIS ROUTE).
12.6	22076I22076I00151385 - NONGOMA TO NJOKWE FROM NONGOMA LOCAL TAXI RANK TURN RIGHT ALONG ROAD R618 TO ESIPHAMBANWENI, TURN LEFT ALONG ROAD P234. AT NGXONGWANE AREA, TURN LEFT ALONG D 1860 TO MADUMA AREA AND REACH ROAD D1859 TURN LEFT VIA KWA-VILANE RETURNING BACK TO ROAD R618 BACK TO NONGOMA TOWN. ALTERNATIVELY, ALONG THE ROAD P234 AT NGXONGWANE AREA, TURN RIGHT ALONG ROAD D1813 TO ESIBONELO AREA, AND RETURN TO NONGOMA OR TURN LEFT ALONG ROAD D1803 VIA ESIXENI AREA TO NJOKWE COMMUNITY TAXI STOP AND RETURN ALONG THE SAME ROUTE. ALTERNATIVELY, ALONG THE ROAD P234 AT NGXONGWANE AREA, PROCEED TO NJOKWE AREA WHERE THE TAXI STOP IS, ON RETURN, FROM NJOKWE CLINIC TURN RIGHT ALONG ROAD D1814 VIA SINGANDA, ESHESI AND JOIN ROAD D1815 FROM SOVANE AREA AND JOIN ROAD P234 TO NONGOMA TOWN. ALTERNATIVELY, ALONG THE ROAD P234AT KWA-NYAWO AREA, TURN LEFT ALONG ROAD D1815 TO SOVANE AND RETURN ALONG THE SAME ROAD. (PICK AND DROP WILL BE MADE ALL THE WAY).
12.7	22076I2206YH10151386 - NONGOMA TO ULUNDI. FROM THE TAXI RANK, TURN RIGHT TO THE MAIN ROAD AND JOIN R66 AND PROCEED TO ULUNDI, AT THE SECOND ROBOT, TURN LEFT INTO APPROVED TAXI RANK IN ULUNDI WHERE LOAD OFF PASSENGERS WILL BE PICKED UP AT THE RANK IN RETURN (DROP AND PICK UP WILL BE MADE ALONG THE ROUTE).
12.8	22076I1205CN10151387 - NONGOMA TO VOSLOORUS. FROM NONGOMA TAXI RANK TURN LEFT AT JUNCTION ALONG ROAD R618 PROCEED STRAIGHT ALONG THE MAIN ROAD PASS NGOME BEFORE VRYHEID TURN LEFT INTO ROAD R69 AND CROSS OVER R34 REACHING T JUNCTION TAKE LEFT ALONG ROAD R33 TO DUNDEE AT BLOOD RIVER TURN RIGHT INTO ROAD R34 PROCEED STRAIGHT ALONG THE MAIN ROAD PASS UTRECHT (NO PICK UP OR DROP) AND PROCEED TO NEWCASTLE T JUNCTION TURN RIGHT ALONG N11 PROCEED STRAIGHT TO VOLKRUST AS OUR REFRESHMENT POINT (NO PASSENGERS WILL BE PICKED UP) AND PROCEED TO ROBOTS TURN LEFT ALONG ROAD R23 TO HEIDELBURG PROCEED STRAIGHT TO BELFOUR (DROP CAN BE MADE AT BELFOUR, NO PICK UPS) ON PROCEEDING JUST BEFORE HEIDELBURG CROSS OVER N3 SUBWAY, DROP CAN BE MADE AT HEIDELBURG IF NO PASSENGERS TO BE DROPPED OFF, TURN RIGHT AND ENTER N3 HIGHWAY TO JOHANNESBURG. AT BOKSBURG VOLKRUST TURN LEFT ALONG BARRY MARIAN STREET AND CROSS OVER TO ROBOTS TO THE APPROVED TAXI RANK AND RETURN WITH A LOAD ALONG THE SAME ROUTE (NO PICK UPS TO BE MADE ON THE WAY BACK).
12.9	22076I22074410151388 - NONGOMA TO MTUBATUBA: FROM NONGOMA TAXI RANK TURN LEFT TO MAIN ROAD AND TURN RIGHT ALONG R618 VIA HLABISA, DROP IS MADE (NO PICK-UPS) AND PROCEED ALONG ROAD R618, CROSS OVER N2 TO MTUBATUBA TAXI RANK WHERE OFF-LOADING AND LOADING IS DONE ON RETURN. (NO PICK-UPS SHALL BE MADE ON RETURN)



transport

Department:
Transport
Province of KwaZulu-Natal

GAZETTE

LGKZNG10-2021-JUN
REGION: ALL

12.10	22076121004R10050355 - NONGOMA TO DURBAN	<p>FROM AN APPROVED NONGOMA TAXI RANK, TURN RIGHT TO NONGOMA MAIN ROAD INTO R66, PROCEED ALONG R66 AND PASS ULUNDI AND MELMOTH (NO DROP OR PICK UP WILL BE MADE), PROCEED INTO R34 AND PASS NDUNDULU AND TURN RIGHT INTO R66 AND PASS ESHOWE. FROM ESHOWE TOWN TURN LEFT TO TOTAL GARAGE (WHICH IS REFRESHMENT AREA. NO DROP OR PICK UP WILL BE MADE), PROCEED ALONG R66 AND PASS GINGINDLOVU (NO DROP OR PICK UP WILL BE MADE), AND PROCEED TO DOKODWENI N2 ON-RAMP TURN RIGHT AND JOIN N2 TOLL ROAD, PASS THROUGH UMWOTI PLAZA AND PASS BALLITO AND TURN INTO RIGHT INTO M4 (DROP MAY BE MADE, NO PICKUPS), AND PROCEED ALONG M4 TO DURBAN INTO ORDINANCE ROAD, TURN LEFT INTO SOLDIERS WAY (DROP OFF AT THE KINGS GATE), TURN RIGHT INTO LEOPOLD ROAD REACHING WARWICK AVENUE, TURN RIGHT AND (DROP CAN BE MADE AT MARKET, NO PICK-UPS, PROCEED TO ALBERT ROAD AND TURN RIGHT TO UMNENI ROAD, AND EXIT LEFT TO OSBORNE STREET AT THE APPROVED TAXI RANK. OFF LOAD, LOAD AND RETURN ALONG THE FORWARD ROUTE IN REVERSE.</p> <p>ALTERNATIVE ROUTE FROM APPROVED TAXI RANK IN NONGOMA FOLLOW ROUTE AS PER NO.1 ABOVE UP TO BALLITO, PROCEED ALONG N2 TOLL ROAD THROUGH UMWOTI PLAZA AND EXIT TO R102 AT THE GATEWAY MALL TO UMNENI ROAD, TURN LEFT AND DROP OFF AT THE DURBAN STATION, PROCEED TO LEOPOLD ROAD AND DROP OFF AT KING'S GATE AND PROCEED ALONG AS DETAILED ABOVE.</p> <p>ALTERNATIVE ROUTE FROM APPROVED TAXI RANK IN NONGOMA, PROCEED TO N2 TOLL ROAD, EXITING LEFT INTO N3. PROCEED ALONG N3, EXIT TO M13. DROP-OFF AT ENGEN GARAGE, CROSS OVER TO WARWICK AVENUE, INTO ALICE ROAD (DROP WILL BE MADE AT GREY STREET), PROCEED TO AN APPROVED RANK AT OSBORNE STREET AND RETURN ALONG ROUTE NUMBER 1 ABOVE.</p>
12.11	2207612202BQ10050359 - NONGOMA TO NEWCASTLE	<p>FROM NONGOMA TAXI RANK, TURN LEFT INTO R618, PROCEED ALONG R618 TO NGOME (DROP ONLY), AND TURN LEFT INTO R69, AND CROSS OVER TO R33 ALONG VRYHEID, PROCEED ALONG R33 AND BLOOD RIVER T-JUNCTION TURN RIGHT INTO R34 PROCEED ALONG R34 TO UTRECHT (DROP CAN BE MADE ONLY), PROCEED ALONG R34 AND PASS OSIZWENI AND MADADENI (NO DROP ONLY), AND PROCEED TO NEWCASTLE, INTO NEWCASTLE TAXI RANK. OFF LOAD, LOAD AND RETURN ALONG THE FORWARD ROUTE IN REVERSE.</p>
12.12	2207612207J510050360 - NONGOMA TO VRYHEID	<p>FROM NONGOMA TAXI RANK, TURN LEFT INTO R618, PROCEED ALONG R618 TO NGOME (DROP CAN BE MADE ONLY), PROCEED ALONG R618 AND TURN LEFT INTO R69, PROCEED ALONG TO VRYHEID TAXI RANK. OFFLOAD, LOAD AND RETURN ALONG FORWARD ROUTE IN REVERSE.</p>
12.13	2207612207610050361 - NONGOMA TO PONGOLA	<p>FROM NONGOMA TAXI RANK, TURN RIGHT INTO R66, PROCEED ALONG R66 AND PASS MAHLANGASI (DROP CAN BE MADE), AND PROCEED TO MAGUDU ALONG R66, AT THE T JUNCTION TURN LEFT ALONG N2 ROAD, ENTERING TOWN, AND TURN RIGHT TO THE APPROVED TAXI RANK IN PONGOLA. OFF-LOAD, LOAD AND RETURN ALONG FORWARD ROUTE IN REVERSE.</p>
12.14	22076122077Z10050362 - NONGOMA TO MKHUZE	<p>FROM NONGOMA TAXI RANK, TURN LEFT TO MAIN ROAD AND PROCEED TO THE JUNCTION AND TAKE RIGHT ALONG R618 AT SIPHAMBANWENI, TURN LEFT ALONG P234, AND PASS EKUTHOKOZENI (PICK-UPS IS MADE SUBJECT TO CONDITION 5 BELOW), PROCEED ALONG P234 TO N2 AND CROSS OVER TO N2 TO MKHUZE MAIN ROAD AND TURN LEFT TO APPROVED TAXI RANK AT MKHUZE. OFFLOAD AND LOAD RETURN ALONG THE FORWARD ROUTE IN REVERSE.</p>
12.15	2207612207XJ10050363 - NONGOMA TO EMPANGENI	<p>FROM NONGOMA TAXI RANK TURN LEFT TO THE MAIN ROAD AT THE JUNCTION TURN RIGHT ALONG R618, AND PASS ALONG BUXEDEN AND HLABISA (NO PICK AND DROP MADE), PROCEED TO MATUBATUBA, AT THE N2 JUNCTION, TURN RIGHT INTO N2 AND PROCEED TO RICHARDS BAY (DROP IS MADE, NO PICK UPS), PROCEED ALONG R34 TO EMPANGENI AND DROP OFF ONLY PASSENGERS AT 'B' RANK AND PROCEED TO 'A' RANK. OFF-LOAD, LOAD AND RETURN ALONG THE FORWARD ROUTE IN REVERSE.</p> <p>ALTERNATIVE ROUTE FROM NONGOMA TAXI RANK, TURN RIGHT ALONG R66 AND PASS ULUNDI (NO PICK OR DROP) AND PROCEED TO MELMOTH ALONG R66 AND DROP WILL BE MADE ONLY. PROCEED ALONG R34 TO NDUNDULU (DROP ONLY), AND PROCEED ALONG R34 TO EMPANGENI. OFFLOAD AND LOAD AT EMPANGENI 'A' RANK AND RETURN ALONG THE FORWARD ROUTE IN REVERSE.</p>
12.16	2207611008Z10050364 - NONGOMA TO JOHANNESBURG	<p>FROM NONGOMA APPROVED TAXI RANK, TURN LEFT AT JUNCTION, TURN RIGHT INTO R618, PROCEED ALONG R618 INTO R69. PROCEED ALONG R69 AND PASS VRYHEID AND CROSS OVER INTO R33; AT BLOOD RIVER T JUNCTION TURN RIGHT INTO R34, AND PASS UTRECHT AND NEWCASTLE (NO PICK UP OR DROP WILL BE MADE). AT NEWCASTLE TURN RIGHT INTO N11. PROCEED ALONG N11 TO VOLKRUST (REFRESHMENT POINT) (NO PICK UP OR DROP), TURN LEFT INTO R23 AND PROCEED TO STANDERTON, HEIDELBERG AND BALFOUR (DROP CAN BE MADE, NO PICKS UPS), AND PROCEED INTO N3 SUBWAY AND TURN RIGHT INTO N3. PROCEED ALONG N3 TO JOHANNESBURG, AND PASS BOKSBURG, VOSLOORUS (NO PICK OR DROP) AND TURN LEFT INTO M2. PROCEED ALONG M2 AND TURN LEFT INTO RISSIK STREET, INTO WOLMARANS STREET, TURN RIGHT INTO WANDERERS STREET AND TURN LEFT INTO AN APPROVED TAXI RANK. OFFLOAD AND LOAD AND RETURN ALONG THE FORWARD ROUTE IN REVERSE.</p>
12.17	2207612207610050365 - NONGOMA TO UMFOLOZI	<p>FROM APPROVED TAXI RANK IN NONGOMA, TURN RIGHT INTO R66, PROCEED ALONG R66 AND PASS HOLINYOKA (DROPPING ONLY), TURN LEFT TO L428 TO EZIMPISINI AREA (DROPPING ONLY) AND RETURN TO R66, PROCEEDING ALONG R66 TO DENGIE AREA (DROP ONLY), TURN RIGHT INTO D1819 TO KWA-MINYA AREA, INTO R618, TURN RIGHT TO NONGOMA TOWN 2 INTO R66 AND PROCEED TO KWA-GOMONDO AREA, TURN LEFT ALONG D1818 AND PROCEED TO KWAMPUNZA AREA AND RETURN TO R66. PROCEED ALONG R66 TO ESIGANGENI AREA AND TURN RIGHT INTO D1821 TO PHANGODE AND RETURN TO R66. PROCEED ALONG R66 TO MFEMFENI AREA, TURN LEFT INTO P703 TO MATHENI AREA AND UKHUKHO AND RETURN TO R66. PROCEED ALONG R66 TO KWA-MUSI AREA AND TO MFOLLOZI APPROVED TAXI RANK AND RETURN ALONG THE FORWARD ROUTE IN REVERSE.</p>
12.18	2207612207610050366 - NONGOMA TO MAPHOPHOMA	<p>FROM APPROVE TAXI RANK IN NONGOMA , TURN LEFT INTO MAIN ROAD, INTO ESIKHALENI AREAS TURN LEFT INTO D1810 TO MAPHOPHOMA. TURN LEFT INTO D1855 TO EKUVUKENI AREA AND RETURN BACK INTO D1810. PROCEED ALONG D1810 AND TURN RIGHT INTO D1853 TO SHELEZA AND PASS IMPUMALANGA AREA AND RETURN BACK INTO D1810. PROCEED ALONG D1810 AND TURN LEFT INTO D1803 TO DABHAZI AREA AND RETURN BACK INTO D1810. PROCEED ALONG D1810 AND PASS HLAMBANYATHI AREA , INTO R618 AND PASS HLABISA AND PROCEED TO MAPHOPHOMA APPROVED TAXI RANK. OFFLOAD, LOAD AND RETURN ALONG THE FORWARD ROUTE IN REVERSE.</p>



transport

Department:
Transport
Province of KwaZulu-Natal

GAZETTE

LGKZNG10-2021-JUN

REGION: ALL

12.19	<p>22076122076I00050367 - NONGOMA TO BUXEDEN</p> <p>FROM APPROVED TAXI RANK IN NONGOMA, INTO R618, AT ESIPHAMBANWENI TURN RIGHT INTO D1801 TO ESIKHOKHWANENI, TURN RIGHT INTO R618. AT ODUSHWINI AREA TURN RIGHT INTO D1856 TO ESIDINSINI AND PASS NJAMPELA AREA INTO D1810, TURN RIGHT INTO R66 INTO NONGOMA MAIN ROAD.</p> <p>ALTERNATIVE ROUTE FROM APPROVED TAXI RANK IN NONGOMA UP TO R618 PROCEED TO DUSHWINI, TURN LEFT INTO D1857 TO DONGOTHULI AREA, AND RETURN BACK TO R618 AND PROCEED TO ESINKONKONKO AREA, TURN LEFT INTO D2032 TO MTHWADLANA AREA AND RETURN BACK INTO R618 TO BUXEDEN TAXI RANK. OFFLOAD, LOAD AND RETURN ALONG THE FORWARD ROUTE IN REVERSE.</p>
12.20	<p>22076122076I00050368 - NONGOMA TO USUTHU</p> <p>FROM APPROVED TAXI RANK IN NONGOMA TURN LEFT INTO R66, AT ESIGANGENI AREA TURN RIGHT TO D1821 TO PHANGODE, TURN RIGHT INTO D1820 TO USUTHU APPROVED TAXI RANK. OFFLOAD, LOAD AND RETURN ALONG THE FORWARD ROUTE IN REVERSE.</p>



transport

Department:
Transport
Province of KwaZulu-Natal

GAZETTE

LGKZNG10-2021-JUN

REGION: ALL

1) Application Number: APP0130415	2) Gazette Number: LGKZNG10-2021-JUN
3) Applicant: BS CELE ID NO. 5505155680088 Association: ZAMOKUHLI TAXI ASSOCIATION (PORT SHEPS)	4) Applicant Address: P O BOX 1975 PORT SHEPSTONE 4240
5) Existing Licence Holder: NOT APPLICABLE ID NO. NOT APPLICABLE	6) Existing Licence Holder Address: NOT APPLICABLE
7) Type of application: INCREASE IN CARRYING CAPACITY AND COV	8) Operating Licence Number: LGKZN1003000311
9) Vehicle Type: MIDIBUS	10) 1 X 22 (SEATED) + 0 (STANDING)
11) Region: UGU-OGWINI	
12.1	2100HE21004R10054976 - PORT SHEPSTONE TO DURBAN PORT SHEPSTONE ALONG RYDER STREET JOINING R102 TO HIBBERDENE LOAD HIBBERDENE, FAFA, UMKOMAAS, AMANZIMTOTI JOINING JOURNEY ROAD TO OFF LOAD ISIPHINGO, REUNION, WEMA TO BROOK STREET 61, AND RETURN TO PORT SHEPSTONE OFFLOAD, UMTHWALUME, HIBBERDENE TO PORT SHEPSTONE TAXI RANK RYDER STREET.
12.2	22067A22066O10054977 - 2. PORT SHEPSTONE TO UMZINTO PORT SHEPSTONE TAXI RANK ALONG RYDER STREET JOINING R102 TO HIBBERDEN JOINING SEZELA ROAD TO UMZINTO TAXI RANK RETURN TO PORT SHEPSTONE TAXI RANK OFF LOAD FAFA, HIBBERDENE DIRECT TO PORT SHEPSTONE TAXI RANK.
12.3	2100HE3202US10054979 - PORT SHEPSTONE TO MTATA PORT SHEPSTONE TAXI RANK TO MANDELA DRIVE ALONG N2 IZINGOLWENI- HARDING- KOKSTAD OFF LOAD MT AYLIF, QUMBU, TSOLO, MT FREE TO UMTATA TO MADERIA STREET, AND RETURN TO PORT SHEPSTONE. OFF LOAD PADDOCK, MURCHISON, BOBOYI, MARBURG BATES DIRECT TO PORT SHEPSTONE TAXI RANK.
12.4	KZPRERC2808202 - PORT SHEPSTONE TO LUSIKISIKI (NEW) FORWARD: FROM APPROVED TAXI RANK PORT SHEPSTONE ALONG RYDER STREET TURN RIGHT INTO NELSON MANDELA DRIVE, PROCEED TURN LEFT INTO QUALITY STREET, PROCEED TURN RIGHT INTO OSCAR NERO STREET AND TURN LEFT N2, PROCEED ALONG R61 NO PICK UP ON THE ROAD, PASS AT BHUKUZINI PROCEED AND APSS AT NHLEZI, FLAGSTAFF, PLANGWENI, NKONZO, MAGWAMBU, PHAMATHOU, THANDATHO, SAINT ELIZABETH HOSPITAL PROCEED, TURN LEFT INTO APPROVED TAXI RANK LUSIKISIKI. RETURN: FROM APPROVED TAXI RANK LUSIKISIKI TURN LEFT INTO R61 NO PICK UP ON THE ROAD, PROCEED ALONG R61 NO PICK UP AT FLAGSTAFF, BIZANA, PROCEED AND PASS AT REBOUDT, LUKHOLO, PELEPELE, SEAVIEW, PORT EDWARD, TONGASI, SOUTH BROOM TURN RIGHT INTO ALFODAVE TURN LEFT INTO R620, PASS MARGATE, PASS SHELLY BEACH TURN LEFT INTO R103 IZOTSHA ROAD TURN RIGHT INTO R61 PROCEED AND TURN LEFT INTO N2, PROCEED, TURN RIGHT INTO OSCAR NERO STREET TURN LEFT INTO QUALITY STREET, TURN RIGHT INTO NELSON MANDELA DRIVE, PROCEED AND TURN LEFT INTO RYDER STREET INTO APPROVED TAXI RANK PORT SHEPSTONE AND OFF-LOAD. CONDITION: THERE IS NO PICK UP IN MARGATE ON ROUTE FROM LUSIKISIKI.
12.5	KZPRERC2808251 - PORT SHEPSTONE TO BIZANA (NEW) FORWARD: FROM APPROVED TAXI RANK PORT SHEPSTONE INTO RYDER STREET TURN RIGHT INTO NELSON MANDELA DRIVE, PROCEED TURN LEFT INTO QUALITY STREET AND RIGHT INTO NELSON MANDELA DRIVE, PROCEED TURN LEFT INTO QUALITY STREET AND RIGHT INTO OSCAR NERO STREET, TURN LEFT INTO N2, PROCEED AND TURN RIGHT INTO R61 NO PICK UP OF PASSENGERS ON THE ROUTE, PROCEED ALONG R61 PASS SEA VIEW, REDOUBT, PELEPELE, PROCEED ALONG R61 AND LEFT INTO APPROVED TAXI RANK IN BIZANA AND OFF-LOAD. RETURN: FROM APPROVED TAXI RANK BIZANA INTO R61 PROCEED ALONG R61 NO PICKING UP PASSENGERS BEFORE REACHING PORT SHEPSTONE TAXI RANK LEFT INTO N2 PROCEED TURN RIGHT INTO OSCAR NERO STREET AND TURN LEFT INTO QUALITY STREET, PROCEED TURN RIGHT INTO NELSON MANDELA DRIVE AND TURN LEFT INTO RYDER STREET AND INTO APPROVED TAXI RANK PORT SHEPSTONE AND OFF-LOAD.
12.6	KZPRERC2808349 - PORT SHEPSTONE TO UMZIMKHULU (NEW) FORWARD: FROM APPROVED TAXI RANK PORT SHEPSTONE INTO RYDER STREET TURN RIGHT INTO NELSON MANDELA DRIVE, PROCEED TURN RIGHT INTO N2 AND PROCEED ALONG, NO PICKING UP PASSENGERS, TURN RIGHT INTO R56, PROCEED AND PASS AT MBIZWENI HOSPITAL, PASS AT RIETVLEI PROCEED TO APPROVED TAXI RANK UMZIMKHULU AND OFF-LOAD PASSENGERS. RETURN: FROM APPROVED TAXI RANK UMZIMKHULU TURN INTO R56 PROCEED ALONG R56 TURN LEFT INTO N2, PROCEED PASS HARDING, PROCEED PASS IZINGOLWENI, MURCHISON, BHOBHOYI, MARBURG, PROCEED AND TURN LEFT INTO NELSON MANDELA DRIVE TURN LEFT INTO RYDER STREET AND INTO APPROVED TAXI RANK PORT SHEPSTONE NO PICKING UP OF PASSENGERS ON THE ROUTE TO PORT SHEPSTONE.
12.7	KZPRERC2808398 - PORT SHEPSTONE TO KOSTAD (NEW) FORWARD: FROM APPROVED TAXI RANK PORT SHEPSTONE INTO RYDER STREET TURN RIGHT INTO NELSON MANDELA DRIVE PROCEED, TURN RIGHT N2 NO PICK UP ON N2, PROCEED AND TURN INTO R56 PROCEED AND JOIN KOKSTAD MAIN ROAD RIGHT INTO HOPE STREET, PROCEED TURN RIGHT INTO APPROVED TAXI RANK KOKSTAD AND OFF-LOAD PASSENGERS. RETURN: FROM APPROVED TAXI RANK KOKSTAD LEFT INTO HOPE STREET LEFT INTO MAIN ROAD JOIN R56 NO PICK UP ON THE ROAD TURN LEFT INTO N2, PROCEED PASS MURCHISON, BHOBHOYI, MARBURG TURN LEFT INTO NELSON MANDELA DRIVE, TURN LEFT INTO RYDER STREET AND INTO APPROVED TAXI RANK PORT SHEPSTONE AND OFF-LOAD PASSENGERS.



transport

Department:
Transport
Province of KwaZulu-Natal

GAZETTE

LGKZNG10-2021-JUN

REGION: ALL

1) Application Number: APP0130510	2) Gazette Number: LGKZNG10-2021-JUN
3) Applicant: LM NDLOVU ID NO. 7211130342088 Association: ILLOVU ADAMS TAXI ASSOCIATION	4) Applicant Address: B 1524 CODESA ROAD ILOVU T/SHIP AMANZIMTOTI 4126
5) Existing Licence Holder: PB NDLOVU ID NO. 6507115653089	6) Existing Licence Holder Address: B 1524 ILLOVU T/SHIP AMANZIMTOTI KWA ZULU NATAL 4126
7) Type of application: DECEASED TRANSFER	8) Operating Licence Number: LGKZN1103000928
9) Vehicle Type: MIDIBUS	10) 1 X 22 (SEATED) + 0 (STANDING)
11) Region: NINGIZMU 1	
12.1	2209WC2209WC00053551 - ILLOVU TOWNSHIP TO UMBUMBULU FROM APPROVED TAXI RANK IN ILLOVU TOWNSHIP PASS KWASHOZI STORE, PASS ADAM DIPPING TANK, PASS UMPUSHENI TRADING STORE PASS SBUSISIWE HIGH SCHOOL, AND TURN RIGHT INTO P725 ROAD LEADING INTO UMBUMBULU RANK AND RETURN.
12.2	2209WC2206LS00053549 - ILLOVO TOWNSHIP TO PROSPECTION FROM APPROVED TAXI RANK SITUATED AT RAINBOW PARK ILLOVU TOWNSHIP, ALONG R603 TURN LEFT INTO ROAD 10570 AND CROSS ILLOVU 7 (GRAVEL ROAD) AND TURN LEFT INTO ROAD 10160 AND TURN RIGHT INTO R603 PASS KWA SHOZI STORE TURN RIGHT INTO M37, PASS SHALENI ROAD (D995) PASS WOODHOUSE STORE INTO MOSS KOLNIK ROAD, CROSS N2 BRIDGE AND TURN LEFT INTO KINGSWAY ROAD, PASS KINGSWAY HOSPITAL AND CROSS UMBONGITWINI RIVER AND FIND PROSPECTION ROAD PASS HOME AFFAIRS OFFICES ON THE LEFT HAND SIDE CROSS THE ROBOTS AT THE CROSS SECTION OF JOINER ROAD AND PROSPECTION ROAD, TURN RIGHT INTO EAST THE AVE, PASS CALTEX GARAGE ON THE LEFT HAND SIDE AND TURN RIGHT INTO JOINER ROAD SURROUNDING TOYOTA MANUFACTURING COUNTRY AND TURN LEFT INTO PROSPECTION ROAD AND TURN RIGHT INTO AN APPROVED TAXI RANK NEAR HOME AFFAIRS OFFICES AND RETURN
12.3	2209WC2206LS00053543 - ILLOVU TOWNSHIP TO DURBAN. FROM APPROVED TAXI RANK SITUATED AT RAINBOW PARK ILLOVU TOWNSHIP SITUATED ALONG R603 PASS ILLOVU PROJECT MUNICIPALITY OFFICES, TURN LEFT INTO ROAD 1045, AND TURN LEFT INTO R603. TURN RIGHT INTO D995(SHALENI ROAD), PASS OLD AGRICULTURAL OFFICES, TURN LEFT INTO M37 AND FIND MOSS KOLNIK ROAD ALONG THE SAME ROAD. TURN LEFT INTO N2 FREEWAY TURN LEFT INTO M4 (NORTH BOUND), TURN LEFT INTO MOORE ROAD TURN RIGHT INTO WARWICK AVENUE RIGHT INTO WEST STREET RIGHT INTO BROAD STREET AND RIGHT INTO SMITH STREET TURN RIGHT INTO RUSSEL STREET, TURN LEFT INTO ALEXANDRA STREET WHERE ADAMS TAXI RANK IS SITUATED AND RETURN. (NO PICKING UP OF PASSENGERS ON WEST STREET).
12.4	2209WC2209WC00053545 - ILLOVO TOWNSHIP - ISIPINGO FROM ILLOVU TAXI RANK SITUATED AT RAINBOW PARK IN ILLOVU TOWNSHIP ALONG R603, TURN LEFT INTO ROAD 10570 AND CROSS ILLOVU 7 (GRAVEL ROAD) AND TURN LEFT INTO 10163 AND TURN RIGHT INTO R603 AND TURN RIGHT INTO 10080 AND TURN LEFT INTO 10070 AND TURN RIGHT INTO M37, PASS SHALENI ROAD (D995) AND PASS WOODHOUSE STORE. TURN LEFT INTO MASON ROAD, TURN RIGHT INTO OLD SOUTH COAST ROAD, PASS KWA MBONGWA STORES, CROSS UMBONGITWINI BRIDGE AND CROSS ROBOTS AND THE INTERSECTION OF M35 AND OLD SOUTH COAST ROAD, CROSS THE ROBOTS AT PLAT DRIVE AND OLD SOUTH COAST ROAD AND TURN LEFT AT THE ROBOTS AT PARDY ROAD AND TURN RIGHT INTO HILLVIEW ROAD AND TURN LEFT INTO HILLVIEW PLACE WHERE AN APPROVED TAXI IS SITUATED AND RETURN.
12.5	2209WC2206Q00053548 - ILLOVO TOWNSHIP TO AMANZIMTOTI. FROM APPROVED TAXI RANK AT RAINBOW PARK SITUATED ALONG R603 IN ILLOVU TOWNSHIP, TURN LEFT INTO ROAD 10570 AND CROSS ILLOVO 7 ROAD AND TURN RIGHT INTO 10080 AND CONTINUE INTO ROAD 83803 AND UNNAMED GRAVEL ROAD AND TURN RIGHT INTO SEADONE ROAD PASS BHEKULWANDLE RESERVE AND TURN LEFT INTO SCHOOL ROAD, CROSS N2 FREEWAY BRIDGE AND LEFT INTO KINGSWAY ROAD AND TURN RIGHT INTO AN APPROVED TAXI RANK IN AMANZIMTOTI NEAR RAILWAY STATION AND RETURN.
12.6	2209WC2209WC00053550 - ILLOVO TOWNSHIP TO WINKLESPRUIT FROM APPROVED TAXI RANK SITUATED AT RAINBOW PARK IN ILLOVU TOWNSHIP ALONG R603 TURN LEFT INTO THE ROAD 10570 AND CROSS ILLOVU 7 (GRAVEL ROAD) AND TURN LEFT INTO ROAD 10163 AND TURN RIGHT INTO R603 AND TURN RIGHT INTO 10080 AND TURN LEFT INTO R603, PASS ILLOVU TOWNSHIP MUNICIPALITY OFFICES ON THE RIGHT HAND SIDE, PASS ENGEN GARAGE ON THE RIGHT HAND SIDE, PASS WINKLESPRUIT TESTING GROUNDS ON THE LEFT HAND SIDE AND TURN RIGHT INTO KINGSWAY ROAD ON THE ROBOTS, AND TURN RIGHT INTO AN APPROVED TAXI RANK OPPOSITE PICK 'N PAY SHOPPING CENTRE AND RETURN.



transport

Department:
Transport
Province of KwaZulu-Natal

GAZETTE

LGKZNG10-2021-JUN

REGION: ALL

1) Application Number: APP0130316	2) Gazette Number: LGKZNG10-2021-JUN
3) Applicant: MJ MTHEMBU ID NO. 6612215295086 Association: DURBAN LINER TAXI ASSOCIATION	4) Applicant Address: NO 54 KEMP PLACE QUEENSBURG 4093
5) Existing Licence Holder: NOT APPLICABLE ID NO. NOT APPLICABLE	6) Existing Licence Holder Address: NOT APPLICABLE
7) Type of application: NEW OPERATING LICENCE	8) Operating Licence Number: NOTAVAILABLE
9) Vehicle Type: MIDIBUS	10) 1 X 16 (SEATED) + 0 (STANDING)
11) Region: DURBAN CENTRAL	
12.1	21004R21004R00047999 - FROM THEATRE LANE, RANK NO 82 WEST STREET LEFT INTO RUSSELL STREET RIGHT INTO ALICE STREET, LEFT INTO ALBERT STREET INTO UMGENI ROAD, INTO NORTH COAST ROAD RIGHT INTO OLD NORTH COAST ROAD TO RED HILL POST OFFICE PICK UP AND DROP OFF AND RETURN ALONG NORTH COAST ROAD, UMNGENI ROAD, SOLDIERS WAY RIGHT INTO QUEEN STREET RIGHT INTO RUSSELL STREET, LEFT INTO LEOPOLD STREET, RIGHT TO WARWICK AVENUE, RIGHT INTO ALICE STREET, RIGHT INTO MARKET ROAD, LEFT INTO WEST STREET, LEFT INTO BROOK STREET, RIGHT INTO THEATRE LANE AND PROCEED TO THE RANK 82 CONDITIONS: 1. PASSENGERS MAY BE PICKED UP AND/OR SET DOWN ONLY AT DESIGNATED TAXI RANKS OR TAXI STOPS, WHICH SHALL EXCLUDE BUS STOPS. 2. ENTRY OR RANKING ON PRIVATE PROPERTY IS NOT PERMITTED WITHOUT THE WRITTEN PERMISSION OF THE LANDLORD, COPY OF WHICH MUST BE SUPPLIED TO THE BOARD. 3. WITHOUT HAVING ENTERED INTO AN AGREEMENT WITH OTHER OPERATORS ON A COMMON ROUTE, AS CONTEMPLATED BY SECTION 88 (2) (B) OF ACT 22 OF 2000, THE PICKING UP OR SETTING OF PASSENGERS ON SUCH ROUTE IS NOT PERMITTED, A COPY OF SUCH AGREEMENT MUST BE SUPPLIED TO THE BOARD. 4. AT RANKS, WHETHER ON-STREET OR ON-STREET, ONLY THE TAXIS THAT CAN BE ACCOMMODATED IN THE DEMARCATED AREA MAY OCCUPY THE RANK. EXCESS VEHICLES MUST HOLD ELSEWHERE AT DESIGNATED HOLDING AREAS.
12.2	220BHH220BLP00198925 - THEATRE LANE TO MAYDON WHARF FROM THEATRE LANE (RANK 82) INTO DR PIXLEY KA SEME STREET (WEST STREET) THEN LEFT INTO JOSEPH NDULI STREET (RUSSEL STREET), PROCEED ALONG JOSEPH NDULI STREET THEN LEFT INTO JULIUS NYERERE AVE (WARWICK AVE) THEN LEFT INTO MARKET ROAD, RIGHT INTO KHUZIMPI SHEZI ROAD (WILLIAMS ROAD), TURN INTO TOMATO HALL TO PICK UP PASSENGERS. FROM TOMATO HALL IN MARKET ROAD TURN LEFT INTO DR PIXLEY KA SEME ROAD, TURN RIGHT INTO KHUZIMPI SHEZI ROAD, AT THE SECOND SET OF ROBOTS TURN RIGHT AND PROCEED TOWARDS MARGARET MNCADI AVENUE, AT THE ROBOTS UNDER THE M4 SOUTHERN FREEWAY TURN RIGHT INTO MAYDON ROAD, PROCEED ALONG THIS ROAD AND AT THE SPLIT JUNCTION PROCEED ALONG JOHNSTONE ROAD AND TURN RIGHT INTO CRABTREE ROAD, PROCEED ALONG THIS ROAD AND AT THE INTERSECTION OF SOUTH COAST ROAD AND SOLOMON MAHLANGU DRIVE TURN RIGHT AND RETURN.
12.3	220BHH220BH00198922 - THEATRE LANE TO SETTLERS'S NURSES HOME (HUTCHINSON ROAD). A. FROM THEATRE LANE (RANK 82) INTO DR PIXLEY KA SEME STREET WEST STREET THEN LEFT INTO JOSEPH NDULI STREET (RUSSEL STREET), PROCEED ALONG JOSEPH NDULI STREET THEN LEFT INTO JULIUS NYERERE AVE (WARWICK AVE), THEN LEFT INTO MARKET ROAD, RIGHT INTO KHUZIMPI SHEZI ROAD (WILLIAMS ROAD), TURN INTO TOMATO HALL TO PICK UP PASSENGERS FROM TOMATO HALL IN MARKET ROAD TURN LEFT INTO DR PIXLEY KA SEME STREET, AT THE FIRST SET OF ROBOTS, TURN RIGHT INTO KHUZIMPI SHEZI ROAD, PROCEED ALONG KHUZIMPI SHEZI ROAD INTO SYDENY ROAD, PROCEED ALONG THIS ROAD AND TURN INTO FARIMOND ROAD, GO UP FARIMOND ROAD WHICH TURNS INTO HILLIER ROAD, AT THE STOP STREET TURN LEFT INTO BARTLE ROAD, THEN TURN RIGHT INTO DIRK UYS STREET, PROCEED ALONG THIS ROAD WHICH TURNS INTO HUTCHINSON ROAD INTO SETTLER'S NURSES HOME, AT THIS POINT, MAKE A TURN AND RETURN, AS YOU GO DOWN HILLIER ROAD TURN LEFT AT THE ROBOTS INTO UMBILO ROAD, PROCEED ALONG UMBILO ROAD WHICH SPLITS INTO TWO FURTHER DOWN, TAKE THE MAPHALALA STREET, (GALE STREET) ROUTE AND PROCEED ALONG MAGWAZA MAPHALALA STREET INTO JULIUS NYERERE AVE (WARWICK AVE) PROCEED ALONG JULIUS NYERERE AVE AND AT THE SET OF ROBOT UNDER THE FREEWAY BRIDGES, TURN RIGHT INTO JOHANNES NKOSI STREET, PROCEED ALONG JOHANNES NKOSI STREET AND TURN RIGHT INTO SOLDIERS WAY, PROCEED ALONG SOLDIERS WAY AND TURN RIGHT INTO QUEEN STREET, PROCEED ALONG QUEEN STREET AND TURN RIGHT INTO JOSEPH NDULI STREET, AT THE SET OF ROBOTS TURN LEFT INTO JULIUS NYERERE AVE, PROCEED ALONG THIS ROAD INTO MARKET ROAD AT THE SET OF ROBOTS TURN LEFT INTO DR PIXLEY KA SEME ROAD, AT THE FIRST SET OF ROBOTS, TURN LEFT AND BACK INTO THEATRE LANE.
12.4	220BHH220BHJ00198923 - FROM THEATRE LANE TO S.J SMITH HOSTEL (WEMA). FROM THEATRE ALNE (RANK 28) INTO DR PIXLEY KA SEME STREET (WEST STREET) THEN LEFT INTO JOSEPH NDULI STREET (RUSSEL STREET), PROCEED ALONG JOSEPH NDULI STREET THEN LEFT INTO JULIUS NYERERE AVE (WARWICK AVE), THEN LEFT INTO MARKET ROAD, RIGHT INTO KHUZIMPI SHEZI ROAD (WARWICK ROAD) TURN INTO TOMATO HALL TO PICK UP PASSENGERS. FROM TOMATO HALL IN MARKET ROAD TURN LEFT INTO DR PIXLEY KA SEME ROAD, AT THE ROBOTS TURN RIGHT INTO KHUZIMPI SHEZI ROAD, PROCEED ALONG THIS ROAD INTO SYDENY ROAD, TURN LEFT INTO SARNIA ROAD, PROCEED ALONG THIS ROUTE TO JOIN SOLOMON MAHLANGU DRIVE (EDWIN SWALES DRIVE M7E) AT THE FIRST SET OF ROBOTS TURN RIGHT INTO SOUTH COAST ROAD, PROCEED ALONG SOUTH COAST ROAD INTO CLAIWOOD THEN INTO MOBENI ALONG SOUTH COAST ROAD YOU'LL COME TO AN ENGEN JABULA SERVICE STATION ON THE RIGHT, AT THIS POINT, MAKE A U TURN AND RETURN BACK.
12.5	220BHH220BHL00198924 - THEATRE LANE TO UMHLATHUZANA. FROM THEATRE LANE (RANK 82) INTO DR PIXLEY KA SEME STREET (WEST STREET) THEN LEFT INTO JOSEPH NDULI STREET (RUSSEL STREET), PROCEED ALONG JOSEPH NDULI STREET THEN LEFT INTO JULIUS NYERERE AVE (WARWICK AVE), THEN LEFT INTO MARKET ROAD RIGHT INTO KHUZIMPI SHEZI ROAD (WILLIAMS ROAD) TURN INTO TOMATO HALL TO PICK UP PASSENGERS. FROM TOMATO HALL IN MARKET ROAD TURN LEFT INTO DR PIXLEY KA SEME ROAD, PROCEED ALONG THIS ROAD AND TURN RIGHT INTO PARK STREET, PROCEED ALONG PARK STREET AND TURN RIGHT INTO THE CHIEF ALBERT LUTHULI SOUTHERN FREEWAY (M4) PROCEED ALONG THIS ROAD AND TAKE THE SOLOMON MAHLANGU DRIVE OFF RAMP, PROCEED ALONG THIS ROUTE TO JOIN SOLOMON MAHLANGU DRIVE (M7W), AT THE SET OF ROBOTS TURN LEFT INTO SOUTH COAST ROAD, PROCEED ALONG SOUTH COAST ROAD INTO CLAIWOOD, WHEN IN CLAIWOOD MAKE A U TURN AT THE INTERSECTION OF SOUTH COAST ROAD AND BLAMEY ROAD AND TURN BACK, PROCEED ALONG SOUTH COAST ROAD AND TURN LEFT INTO SEAWARD ROAD, PICK UP PASSENGERS AND PROCEED ALONG THIS ROAD WHICH TURNS INTO UMHLATHUZANA ROAD, PROCEED ALONG UMHLATHUZANA ROAD AND TURN LEFT INTO HARDEN ROAD, PROCEED ALONG THIS ROAD INTO THE SEAVIEW INDUSTRIAL AREA, THE ROAD WINDS BACK INTO UMHLATHUZANA ROAD, PROCEED TO DROP OFF PASSENGERS AT CO, POUND ROAD AND RETURN TO CONTINUE ALONG THIS ROUTE TOWARDS DEEPALED ROAD AT DEEPALED ROAD MAKE A U TURN AND RETURN BACK.



transport

Department:
Transport
Province of KwaZulu-Natal

GAZETTE

LGKZNG10-2021-JUN

REGION: ALL

1) Application Number: APP0130449	2) Gazette Number: LGKZNG10-2021-JUN
3) Applicant: VM PHIRI ID NO. 7405075637086 Association: DASSENHOEK TAXI ASSOCIATION	4) Applicant Address: 7 ARUNDALE PLACE MANORS PINETOWN 3610
5) Existing Licence Holder: NOT APPLICABLE ID NO. NOT APPLICABLE	6) Existing Licence Holder Address: NOT APPLICABLE
7) Type of application: NEW OPERATING LICENCE	8) Operating Licence Number: NOTAVAILABLE
9) Vehicle Type: MIDIBUS	10) 1 X 22 (SEATED) + 0 (STANDING)
11) Region: DURBAN WEST	
12.1	196RCN8500T676 - DASSENHOEK TO RK KHAN HOSPITAL FORWARD: FROM DASSENHOEK TAXI RANK, TURN LEFT TO MILKY WAY ROAD AND RIGHT INTO PENNINGTON ROAD (M1) AND JOIN HIGGINSON HIGHWAY, TURN LEFT INTO SHALLCROSS ROAD AND TURN LEFT INTO RK KHAN ROAD AND TURN RIGHT RK KHAN TAXI RANK. RETURN: FROM RK KHAN TAXI RANK TURN LEFT INTO RK KHAN ROAD, TURN RIGHT INTO SHALLCROSS ROAD, TURN LEFT INTO HIGGINSON HIGHWAY AND JOIN PENNINGTON ROAD AND TURN LEFT INTO MILKY WAY ROAD AND TURN RIGHT INTO DASSENHOEK TAXI RANK.
12.2	2206NB21004R00047939 - DASSENHOEK TO DURBAN FROM DASSENHOEK TAXI RANK INTO MILKY WAY, PROCEED STRAIGHT AND TURN LEFT INTO OLD RICHMOND ROAD M1 WHICH BECOMES RICHMOND ROAD, TURN RIGHT ONTO THE N3 FREE WAY RAMP TOWARDS DURBAN, PROCEED ALONG OLD DUTCH ROAD WHICH BECOMES ALICE STREET THEN RIGHT INTO MARKET ROAD AND RIGHT AGAIN INTO SERVICE ROAD THEN PROCEED TO UNIVERSITY AVENUE RANK NO.98 FROM RANK NO.98 UNIVERSITY AVENUE TURN RIGHT INTO LANCERS ROAD AND RIGHT INTO ALI WAL ROAD THEN INTO CANON GATE ROAD AND PROCEED ONTO THE N3 FREE WAY RAMP, PROCEED ALONG N3 FREE WAY AND TURN LEFT INTO RICHMOND ROAD M1 WHICH BECOMES OLD RICHMOND ROAD, TURN RIGHT ONTO MILKY WAY THEN THE REST IS THE SAME AS FORWARD ROUTE.
12.3	2206NB2206NB00048583 - CONDITIONS: 1. PASSENGERS MAY BE PICKED UP AND/OR SET DOWN ONLY AT DESIGNATED TAXI RANKS OR TAXI STOPS, WHICH EXCLUDE BUS STOPS. 2. ON INBOUND TRIP TO DURBAN, NO PASSENGERS MAY BE PICKED UP END ROUTE FROM ENTERING N3, UNTIL REACHING UNIVERSITY AVENUE TAXI RANK. 3. ON THE RETURN TRIP TO DASSENHOEK, NO PASSENGERS MAY BE SET DOWN UNTIL REACHING MILKY WAY. 4. ENTRY OR RANKING ON PRIVATE PROPERTY IS NOT PERMITTED WITHOUT THE WRITTEN PERMISSION OF THE LANDLORD, A COPY OF WHICH MUST BE SUPPLIED TO THE BOARD. 5. WITHOUT HAVING ENTERED INTO AN AGREEMENT WITH OTHER OPERATORS ON A COMMON ROUTE AS CONTEMPLATED BY SECTION 88(2)(B) OF ACT 22 OF 2000, THE PICKING UP OR SETTING DOWN OF PASSENGERS ON SUCH ROUTE IS NOT PERMITTED. A COPY OF SUCH AGREEMENT MUST BE SUPPLIED TO THE BOARD. 6. AT RANKS, WHETHER ON-STREET OR OFF-STREET, ONLY THE TAXIS THAT CAN BE ACCOMMODATED IN THE DEMARCATED AREA MAY OCCUPY THE RANK. EXCESS VEHICLES MUST HOLD ELSEWHERE.
12.4	2206NB2206R400047940 - DASSENHOEK TO WESTMEAD VIA MARIANRIDGE, KTT, NPA AND SURPRISE FARM. FROM: DASSENHOEK TAXI RANK PROCEED ALONG MILKY AND TURN LEFT INTO M1 WHICH BECOMES RICHMOND ROAD, TURN LEFT INTO SWANFIELD ROAD, LEFT INTO AUBREY ROAD THEN LEFT INTO GILTS ROAD AND LEFT INTO WESTMEAD TAXI STOP. RETURN: FROM: WESTMEAD TAXI STOP TURN RIGHT INTO SWANFIELD ROAD, RIGHT INTO RICHMOND ROAD, WHICH BECOMES M1, TURN RIGHT INTO MILKY WAY AND PROCEED TO DASSENHOEK.
12.5	2206NB2206RK00047938 - DASSENHOEK TO PINETOWN VIA GERMANY. FROM DASSENHOEK TAXI RANK TURN LEFT INTO MILKY WAY, PROCEED AND TURN LEFT INTO OLD RICHMOND ROAD M1 WHICH BECOMES RICHMOND ROAD THEN TURN LEFT INTO GLENUEGIE ROAD, TURN RIGHT INTO LAUTH AND THEN LEFT INTO CROMPTON STREET, TURN LEFT INTO SHEPSTONE ROAD, RIGHT INTO ESCOMBE ROAD AND LEFT INTO CHELSEA AVENUE AND LEFT INTO NEW GERMANY SHOPPING CENTRE. RETURN: FROM NEW GERMANY DROP OFF/PICK UP POINT TURN RIGHT INTO CHELSEA AVENUE AND THEN RIGHT INTO ESCOMBE ROAD, LEFT INTO SHEPSTONE ROAD AND RIGHT INTO CROMPTON PROCEED AND TURN RIGHT INTO OLD MAIN ROAD THEN LEFT INTO ANDERSON STREET TAXI RANK IN PINETOWN, TURN LEFT INTO OLD MAIN ROAD WHICH BECOME RICHMOND ROAD M1 THEN THE REST IS THE SAME AS FORWARD ROUTE.



transport

Department:
Transport
Province of KwaZulu-Natal

GAZETTE

LGKZNG10-2021-JUN

REGION: ALL

1) Application Number: APP0130451	2) Gazette Number: LGKZNG10-2021-JUN
3) Applicant: JJ KHONJELWAYO ID NO. 4306105201088 Association: MADADENI TAXI OWNERS ASSOCIATION	4) Applicant Address: P O BOX 9146 NEWCASTLE KWAZULU NATAL 2951
5) Existing Licence Holder: NOT APPLICABLE ID NO. NOT APPLICABLE	6) Existing Licence Holder Address: NOT APPLICABLE
7) Type of application: NEW OPERATING LICENCE	8) Operating Licence Number: LGKZN0103000440
9) Vehicle Type: MINIBUS	10) 1 X 15 (SEATED) + 0 (STANDING)
11) Region: AMAJUBA	
<p>12.1 2202BR2202BR00047653 - KWAHOFINA ECANAN SECTION TO MADADENI TOWNSHIP FROM KWAHOFINA ECANAN SECTION NEW SETTLEMENT HOUSING AND THE RIVERSIDE PROCEED STRAIGHT ON ROAD BETWEEN SECTION 3 AND RIVERSIDE HOUSING AT FOUR WAY STOP PROCEED STRAIGHT VIA METHODIST CHURCH VIA SECTION 1 CLINIC AND TAXI RANK, TURN RIGHT AT SECTION 1 RANK PROCEED STRAIGHT TURN LEFT AT KWAMAVUSO CORNER HOUSE PROCEED STRAIGHT TURN LEFT AT LUTHERAN CHURCH PROCEED STRAIGHT TURN RIGHT AT EMBONGOLWENI CHURCH, VIA BP GARAGE VIA AMAJUBA DISTRICT OFFICE IKHWEZI SECTION AND VIA SAPS STATION MADADENI AT ROBOT TURN RIGHT TO INGAGANE INTERSECTION, TURN RIGHT AT THE ROBOT CROSSING INGAGANE RIVER VIA MATUKUSA NEW TOWNSHIP AT KEYWAY MOTORS (MATUKUSA) ROBOT PROCEED STRAIGHT VIA RAILWAY STATION KARBOCHEM, TURN LEFT ENTER ROAD N11 AND TURN RIGHT INTO ALLEN STREET VIA ARBOR PARK TOWN HOUSES, PROCEED ON ALLEN STREET ENTER NEWCASTLE, TURN LEFT AT KIRKLAND STREET, TURN RIGHT AT VOORTREKKER STREET PROCEED STRAIGHT ACROSS TERMINUS STREET TAXI RANK RETURN WITH SAME ROUTE TO MADADENI TOWNSHIP, TURN RIGHT AT KEYWAY MOTORS ROBOT INTO ALBERT WESSELS ROAD VIA EMABHODINI (NEWCASTLE TEXTILE INDUSTRIES AND HEAVY ENGINEERING INDUSTRY), PROCEED STRAIGHT ENGEN GARAGE VIA FOUR WAY STOP PROCEED STRAIGHT, TURN RIGHT AT ROBOT VIA KARBRO TESTING STATION, TURN RIGHT ENTER HARDWICK STREET, TURN LEFT AT KINGS HOTEL INTO HARDING STREET PROCEED STRAIGHT, TURN RIGHT AT BP GARAGE AND BRADROWS FURTHERS, INTO ALLEN STREET PROCEED STRAIGHT, TURN LEFT AT KIRKLANDS STREET, TURN RIGHT INTO VOORTREKKER STREET PROCEED STRAIGHT ACROSS TERMINUS STREET ENTER NEWCASTLE APPROVED TAXI RANK RETURN WITH SAME ROUTE TO MADADENI TOWNSHIP.</p>	
<p>12.2 2202BR2202BQ00057614 - MADADENI (KWABESTER) TO NEWCASTLE FROM KWABESTER (TURN OFF TO ISCOR), VIA HOSTEL, VIA EGESINI, RIGHT AT ROAD INTERSECTION, RIGHT AT ZENZELE T-JUNCTION (BETWEEN 4 AND 5), VIA WALL TO WALL SHOP, VIA SURGERY, VIA EZINCWADINI, VIA MAZIBUYE TESTING STATION, LEFT OF RIGHT VIA AMAJUBA COLLEGE, VIA MAGISTRATES OFFICE, VIA POLICE STATION, TURN RIGHT AT INGAGANE INTERSECTION AND ROBOT, AT KEYWAY MOTORS PROCEED STRAIGHT VIA RAILWAY STATION, VIA KARBOCHEM, TURN LEFT OR ENTER N11 ROAD, TURN RIGHT AT ALLEN STREET, VIA ARBOR PARK, POLICE STATION, NEWCASTLE HIGH SCHOOL, TURN LEFT AT KIRKLAND STREET, TURN RIGHT AT VOORTREKKER STREET PROCEED ACROSS TERMINUS STREET ENTER APPROVED NEWCASTLE TAXI RANK, RETURN WITH SAME ROUTE TO MADADENI TOWNSHIP OR FROM BESTER STOP T-DISJUNCTION (ISCOR PTY LTD), TURN OFF, TURN LEFT AT EMATSHENI AMHLOPHE PROCEED STRAIGHT VIA OLD KZT DEPOT, VIA WORLD OF PRAISE CHURCH, TURN RIGHT AT T-JUNCTION, TURN LEFT AT ROBOT BEER WHOLESALE, ENTER ROAD BETWEEN SECTION 2 EAST AND SECTION 5 WEST, TURN RIGHT PROCEED ON ROAD, VIA SECTION 5, AMAJUBA COLLEGE, MAGISTRATES OFFICE AND POLICE STATION PROCEED TO INGAGANE T-JUNCTION, TURN RIGHT TO INGAGANE INTERSECTION, AT KEYWAY MOTORS (MATUKUSA) ROBOT PROCEED STRAIGHT VIA RAILWAY STATION KARBOCHEM, TURN LEFT ENTER ROAD 11 AND TURN RIGHT INTO ALLEN STREET TO NEWCASTLE, VIA ARBOR PARK TOWN HOUSES, PROCEED ON ALLEN STREET ENTER NEWCASTLE, TURN LEFT AT KIRKLAND STREET, TURN RIGHT AT VOORTREKKER STREET PROCEED ACROSS TERMINUS STREET ENTER APPROVED NEWCASTLE TAXI RANK, RETURN WITH SAME ROUTE TO MADADENI TOWNSHIP.</p>	
<p>12.3 2202BR2100F500057617 - MADADENI (KWANYEMBE) TO NEWCASTLE FROM N SECTION TAXI RANK KWANYEMBE, TURN RIGHT ENTER P SECTION ENTER ROAD FROM P1 STOP, VIA POST BOX, TURN LEFT AT STAFFORD CLINIC OR RIGHT, TURN RIGHT ENTER M SECTION, TURN RIGHT AT ROAD INTERSECTION VIA DEDANGIFUNDE HIGH SCHOOL, TURN LEFT MUZIKAISE JUNIOR PRIMARY, TURN RIGHT ENTER L SECTION STRAIGHT TURN LEFT ON ROAD BETWEEN SECTION 7 AND SECTION 6 TO MADADENI BREWERY VIA VIRGINIA SUPERMARKET, VIA MADADENI LIGHT INDUSTRIES, VIA BINDA HARDWARE MOYOMUHLE TAXI RANK AND COMMUNITY CENTRE, AT ROBOT TURN RIGHT ENTER MAIN ROAD P483 FROM NEWCASTLE TO OSIZWENI, BUFFALO FLATS AND UTRECHT TO NEWCASTLE AT INGAGANE ROBOT CROSS-OVER INGAGANE RIVER TURN LEFT AT KEYWAY MOTORS ROBOT INTO ASIPHEPHE ROAD ENTER ALBERT WESSELS ROAD, VIA LIGHT AND TEXTILE INDUSTRIES EMABHODINI TO NEWCASTLE VIA PROTECTION SERVICE TURN RIGHT ALLEN STREET PROCEED TURN LEFT AT KIRKLAND STREET, TURN RIGHT AT VOORTREKKER STREET PROCEED ACROSS TERMINUS STREET, ENTER APPROVED NEWCASTLE TAXI RANK, RETURN WITH SAME ROUTE TO MADADENI TOWNSHIP.</p>	
<p>12.4 2202BR2100F500057618 - MADADENI TO NEWCASTLE FROM R-SECTION TAXI RANK R826 HOUSE RIGHT, ENTER ROAD BETWEEN R-SECTION AND SECTION 6, TURN LEFT RASTA PAZZA SHOP, STRAIGHT, VIA ZENZELE SHOPPING COMPLEX, VIA MADADENI HOSPITAL, TURN RIGHT AT INTERSECTION, VIA CRIPPLE CENTRE AND VIA CIRCUIT OFFICE, VIA AMAJUBA TECHNOLOGY CENTRE, TURN LEFT ENTER SECTION 2, VIA AMAJUBA COLLEGE, VIA MAGISTRATES OFFICES AND MADADENI POLICE SERVICE, TURN LEFT AT INGAGANE INTERSECTION ROBOT ROAD 483, VIA MATUKUSA NEW SETTLEMENT, AT AMATUKUSA ROBOT, TURN RIGHT INTO ASIPHEPHE ROAD, PROCEED STRAIGHT ENTER ALBERT WESSELS ROAD, VIA EMABHODINI TEXTILE AND LIGHT INDUSTRIES. ALTERNATIVE ROUTE FROM EGESINI SECTION 7 R VIA KHULAKAHLE CRÊCHE, VIA MCEBOWOLWAZI PRIMARY SCHOOL, TURN RIGHT AT MCEBOWOLWAZI PRIMARY SCHOOL, TURN LEFT AT L POST OFFICE BOX, TURN LEFT AT HOUSE L597, TURN RIGHT AT MAZULU HIGH SCHOOL, TURN LEFT AT ZENZELE SUPERMARKET, VIA MADADENI HOSPITAL, TURN RIGHT AT ROAD INTERSECTION, VIA CRIPPLE CENTRE, VIA EDUCATION CIRCUIT OFFICE, VIA AMAJUBA TECHNOLOGY, TURN LEFT, ENTER SECTION 2 ROAD, VIA AMAJUBA COLLEGE, VIA MAGISTRATES OFFICE AND SAPS STATION, PROCEED STRAIGHT, VIA IKHWEZI STATION, TURN RIGHT AT ASIPHEPHE ROAD, ENTER ALBERT WESSELS ROAD, VIA AMABHODINI PROCEED STRAIGHT, VIA PROTECTION SERVICES, TURN RIGHT, ENTER ALLEN STREET, PROCEED STRAIGHT, TURN LEFT AT KIRKLAND STREET, TURN RIGHT AT VOORTREKKER STREET, PROCEED ACROSS TERMINAL STREET, ENTER NEWCASTLE APPROVED TAXI RANK AND RETURN WITH SAME ROUTE TO MADADENI SECTION.</p>	
<p>12.5 2202BR2100F500057619 - MADADENI (LISTER FARM) TO NEWCASTLE LISTER FARM/SIZANANI SCHOOL GRAVEL ROAD, VIA SIZAMOKUHLE PRIMARY, VIA FAMILY PACK STORE, TURN RIGHT STRAIGHT, ACROSS THE THEKU RIVER/BUTHELEZI SHOP 1087, VIA HLONIPHANI REST ON THE RIGHT, ENTER P 1 SECTION (MTN ARIAL) BUHLEBOMSHADO SHOP, TURN LEFT AT MKHULUKHULU STORE, TURN RIGHT AT KUSAKUSA/SOMETHING XM SECTION, VIA EYAKHO COMPLEX GO STRAIGHT VIA EKUPHAKAMENI STORE, TURN LEFT AT LOKOTHWAYO BRICK BLOCKS, TURN RIGHT AT EKHAMDUZE LIQUOR STORE L SECTION, VIA MADODA BUTCHERY AND CAFE ENTERPRISE, TURN RIGHT AT MADADENI BREWERY VIA VIRGINIA SUPERMARKET, VIA MADADENI LIGHT TEXTILE INDUSTRIES, VIA BINDA BUILDING MATERIAL SUPPLY STORE, STRAIGHT MOYOMUHLE TAXI RANK VIA COMMUNITY CENTRE, AT ROBOT TURN RIGHT ENTER MAIN ROAD FROM NEWCASTLE TO OSIZWENI UTRECHT- STRAIGHT ACROSS INGAGANE RIVER ROBOT TO THE NEXT ROBOT VIA KEYWAY MOTORS, RETURN RIGHT TO ALBERT WESSELS DRIVE OR STRAIGHT, VIA RAILWAY STATION KARBOCHEM OFF-RAMP, TURN LEFT ENTER N11 ABOUT 1 KILOMETER DRIVE TURN RIGHT INTO ALLEN STREET, VIA ARBOR PARK STRAIGHT INTO TOWN (ALLEN STREET) TURN LEFT AT KIRKLAND STREET, TURN RIGHT AND DRIVE ACROSS STREET ENTER APPROVED NEWCASTLE TAXI RANK.</p>	
<p>12.6 2100F52207J510057625 - NEWCASTLE (MADADENI 6) TO VRYHEID FROM NEWCASTLE TAXI RANK AND FROM MADADENI SECTION 6 TO VRYHEID FROM NEWCASTLE TAXI RANK IN NEWCASTLE PROCEED STRAIGHT ACROSS TERMINUS STREET, INTO VOORTREKKER STREET, TURN LEFT AT KIRKLAND STREET, TURN RIGHT AT ALLAN STREET (MAIN STREET) PROCEED STRAIGHT VIA ARBOR PARK SUBURBS, TURN LEFT ENTER N11 ROAD PROCEED STRAIGHT, TURN RIGHT INTO P483 PROCEED STRAIGHT TURN LEFT AT CAVERN ROBOT TO (PICK UP POINT) SECTION 6 RETURN THE SAME ROAD TO CAVERN ROBOT, TURN LEFT AT ROBOT, ENTER P483 ROAD, VIA OSIZWENI TO UTRECHT, TURN RIGHT AT UTRECHT ROAD INTERSECTION ENTER R34 ROAD PROCEED.</p>	



transport

Department:
Transport
Province of KwaZulu-Natal

GAZETTE

LGKZNG10-2021-JUN
REGION: ALL

12.7	2100F52202EN10057626 - NEWCASTLE TO ESTCOURT FROM NEWCASTLE APPROVED TAXI RANK, TURN RIGHT AT VOORTREKKER, TURN LEFT TO KIRKLAND STREET, TURN RIGHT ENTER ALLEN STREET, TURN RIGHT TO N11, TURN LEFT TO HELPMEEKAR, TURN TO PETERS ROAD, TURN RIGHT TO COLENSE ROAD, TURN LEFT TO R103, ENTER ALEXANDRA ROAD, TURN RIGHT TO HARDING STREET ENTER APPROVED ESTCOURT TAXI RANK. RETURN WITH THE SAME ROUTE TO NEWCASTLE.
12.8	2100F52100BF10057627 - NEWCASTLE TO LADYSMITH. FROM NEWCASTLE APPROVED TAXI RANK PROCEED ACROSS TERMINUS STREET ENTER VOORTREKKER STREET TURN LEFT AT KIRKLAND STREET, TURN RIGHT ENTER ALLEN STREET, TURN LEFT TO N11 JOIN CRAWCHAW STREET, TURN LEFT ENTER LADYSMITH APPROVED TAXI RANK RETURN WITH THE SAME ROUTE TO NEWCASTLE.
12.9	2100F522068T10057628 - NEWCASTLE TO PITERMARITZBURG. FROM NEWCASTLE APPROVED TAXI RANK PROCEED ACROSS TERMINUS STREET, ENTER VOORTREKKER STREET, TURN LEFT TO KIRKLAND STREET, TURN RIGHT ENTER ALLEN STREET, TURN LEFT TO N11, TURN LEFT TO HELPMEEKAR ROAD, TURN RIGHT TO PETERS ROAD THROUGH INDUSTRIAL, TURN RIGHT TO COLENSE ROAD, TURN RIGHT TON3, TURN LEFT TO CHURCH STREET, TURN LEFT TO EAST STREET ENTER PIETERMARITZBURG APPROVED TAXI RANK. RETURN WITH THE SAME ROUTE TO NEWCASTLE.
12.10	2100F52206LS10057629 - NEWCASTLE TO DURBAN FROM APPROVED TAXI RANK, PROCEED ACROSS TERMINUS STREET, TURN RIGHT AT VOORTREKKER STREET, TURN LEFT INTO KIRKLAND STREET, TURN RIGHT ENTER ALLEN STREET PROCEED STRAIGHT, TURN RIGHT TO N11, TURN LEFT TO HELPMEEKAR, TURN RIGHT TO PETERS ROAD, TURN RIGHT TO COLENSE ROAD, TURN LEFT TO R103, TURN LEFT TO N3, TURN LEFT TO ALICE STREET, TURN LEFT TO ALBERT ROAD, TURN RIGHT TO MNGENI ROAD ENTER APPROVED DURBAN TAXI RANK CORNER OF UMNGENI ROAD AND OSBORN ROAD. RETURN WITH THE SAME ROUTE TO NEWCASTLE.
12.11	2202BR2202BR00057631 - MADADENI TO ALL SECTIONS FROM MADADENI SHOPRITE SHOPPING CENTRE TO ALL SECTIONS WITHIN MADADENI TOWNSHIP. PICK AND DROP TO AND FROM AND TURN TO MADADENI SHOPRITE SHOPPING CENTRE.
12.12	2202BQ2100F500057632 - NEWCASTLE TAXI RANK TO NEWCASTLE TOWNLANDS FROM TAXI RANK INTO TERMINUS STREET TURN LEFT AT VOORTREKKER STREET TURN LEFT INTO KIRKLAND STREET, TURN LEFT INTO ALLEN STREET, PROCEED STRAIGHT TURN RIGHT AT DRAKENSBURG DRIVE PROCEED STRAIGHT, VIA MONTE VISTA, TURN LEFT INTO AQUAMARINE DRIVE, TURN RIGHT INTO AMETHYST ROAD PROCEED STRAIGHT TURN RIGHT AT DRAKENSBURG DRIVE, TURN LEFT INTO VICTORIA ROAD PROCEED STRAIGHT VIA AMAJUBA LODGE, CHECKERS SHOPPING CENTRE, TURN RIGHT AT ROBOT INTO ALLEN STREET PICK AND DROP TO AND FROM. RETURN WITH SAME ROUTE TO NEWCASTLE TAXI RANK.
12.13	2100F522076I10057639 - NEWCASTLE TO NONGOMA MADADENI TO SECTION 6 IN NEWCASTLE TO NONGOMA. FROM MADADENI SECTION 6 PROCEED STRAIGHT TO CAVAN FARM ROBOT, TURN LEFT ROAD INTERSECTION ENTER P483 ROAD, VIA OSIZWENI TO UTRECHT, TURN RIGHT AT UTRECHT ROAD INTERSECTION ENTER R34 ROAD PROCEED STRAIGHT VIA NHLAZADELO SCHOOL, TURN LEFT AT BLOOD RIVER ENTER R33 AND R34 TO VRYHEID PROCEED STRAIGHT AT CROSS ROADS BEFORE REACHING VRYHEID ON REACHING R34 ROAD PROCEED STRAIGHT VIA BHEKUZULU TOWNSHIP ENTER R69 ROAD LOUWSBURG, PROCEED STRAIGHT VIA DRIEFONTEIN, VIA CORONATION, TURN RIGHT ENTER R618 ROAD VIA NGOME FOREST, VIA BENEDICT HOSPITAL TO NONGOMA TOWN PROCEED STRAIGHT ENTER NONGOMA TAXI RANK, RETURN SAME ROUTE TO MADADENI SECTION 6 AND NEWCASTLE.
12.14	2100F521005B10057640 - NEWCASTLE TO EMPANGENI. FROM MADADENI SECTION 6 AND NEWCASTLE TAXI RANK, FROM NEWCASTLE TAXI RANK PROCEED ACROSS TERMINUS STREET INTO VOORTREKKER STREET, TURN LEFT AT KIRKLAND STREET, TURN RIGHT AT ALLEN STREET PROCEED STRAIGHT VIA ARBOR PARK SUBURB, TURN LEFT INTO N11 ROAD PROCEED STRAIGHT TURN RIGHT TO P483 ROAD VIA BLAUBOSCH OSIZWENI TO UTRECHT, TURN RIGHT AT UTRECHT ROAD INTERSECTION ENTER R34 ROAD PROCEED STRAIGHT TURN LEFT AT BLOODRIVER ENTER R33 ROAD AND R34 PROCEED STRAIGHT VIA STILWATER BP GARAGE ON ROAD TO VRYHEID, TURN RIGHT AT CROSS ROADS BEFORE ENTERING VRYHEID PROCEED ON R34 ROAD VIA VRYHEID PROCEED STRAIGHT VIA MELMOTH, TURN LEFT AT ENKWALINI NDUNDULU AREA PROCEED STRAIGHT ON R34 ENTER EMPANGENI MAIN ROAD TURN RIGHT AT BOXER SHOPPING CENTER ENTER ?A? TAXI RANK EMPANGENI. RETURN SAME ROUTE TO MADADENI SECTION 6 NEWCASTLE.
12.15	2100F571005R10057656 - NEWCASTLE TO FRANKFORT FROM NEWCASTLE TAXI RANK EXIT WITH VOORTREKKER STREET AND TURN LEFT TO 34 KIRKLAND STREET AND TURN LEFT TO 31 ALLEN STREET AND TURN LEFT TO ROAD R34 TURN RIGHT TO R103 AND TURN LEFT TO R34 ENTER WITH BACK STREET FRANKFORT WITH RIGHT AND TURN RIGHT NAMAHADI STREET ENTER INTO APPROVED TAXI RANK IN FRANKFORT AND RETURN USING THE SAME ROUTE.
12.16	2100F52202BQ00057662 - NEWCASTLE TO NORMANDEEN FROM NEWCASTLE TAXI RANK EXIT WITH TERMINUS STREET TURN LEFT WITH SUTHERLAND STREET TURN RIGHT WITH SCOTT STREET TO LENNOXTON WITH ROAD P39 TO NORMANDIEN PICK AND DROP RETURNING USING SAME ROUTE.
12.17	2202BQ2207B500057663 - NEWCASTLE TO UTRECHT FROM NEWCASTLE TAXI RANK WITH VOORTREKKER STREET TURN LEFT TO 34 KIRKLAND STREET AND TURN LEFT TO 31 ALLEN STREET AND TURN LEFT TO JOIN N11 ROAD TURN RIGHT TO UTRECHT ROAD AND TURN LEFT TO UTRECHT INTO APPROVED TAXI RANK AND RETURN BACK USING THE SAME ROUTE.
12.18	2100F521004P10057664 - NEWCASTLE TO DUNDEE. FROM NEWCASTLE APPROVED TAXI RANK PROCEED ACROSS TERMINUS STREET, ENTER VOORTREKKER STREET TURN LEFT TO KIRKLAND STREET, TURN RIGHT ENTER ALLEN STREET, PROCEED TURN LEFT TO N11 PROCEED STRAIGHT TURN LEFT TO R621 VIA NDH ENTER PROCEED STRAIGHT VIA HUTTENSBRUT TURN LEFT TO DUNDEE ENTER LANDMAN STREET TURN LEFT ENTER DUNDEE APPROVED TAXI RANK RETURN WITH SAME ROUTE TO NEWCASTLE.
12.19	2202BR2100F500057612 - MADADENI (LIBRARY) TO NEWCASTLE FROM MADADENI LIBRARY AND COMMUNITY HALL, TURN LEFT INTO BEER WHOLESALE, TURN RIGHT AT ROBOT, AND PROCEED TO AMAJUBA COLLEGE, MAGISTRATE OFFICE, OR FROM MADADENI LIBRARY, TURN RIGHT TO ROAD INTERSECTION BETWEEN SECTION 2 AND 3, TURN LEFT TO KWASBALI TAVERN (BETWEEN 2 AND 3), TURN LEFT METHODIST CHURCH, PROCEED TO SECTION 1 CLINIC, KHUZANI SHOPPING CENTRE, PROCEED STRAIGHT TO BP GARAGE, AMAJUBA DISTRICT MUNICIPALITY OFFICE, IKHWEZI SECTION/POLICE STATION, TURN RIGHT AT ROBOT, TURN RIGHT TO INGAGANE ROAD INTERSECTION, TURN RIGHT AT THE ROBOT CROSSING INGAGANE RIVER TO MATUKUSA NEW TOWNSHIP AT KEYWAY MOTORS (MATUKUSA) ROBOT PROCEED STRAIGHT TO RAILWAY STATION KARBOCHEM, TURN LEFT ENTER ROAD N11 AND RIGHT INTO ALLEN STREET TO NEWCASTLE INTO ARBOR PARK TOWN HOUSES, PROCEED ON ALLEN STREET ENTER NEWCASTLE, TURN LEFT AT KIRKLAND STREET, TURN RIGHT AT VOORTREKKER STREET PROCEED ACROSS TERMINUS STREET ENTER APPROVED NEWCASTLE TAXI RANK. RETURN WITH THE SAME ROUTE TO MADADENI TOWNSHIP



transport

Department:
Transport
Province of KwaZulu-Natal

GAZETTE

LGKZNG10-2021-JUN
REGION: ALL

12.20	<p>2202BR2100F500057613 - MADADENI (HIGH SCHOOL) TO NEWCASTLE</p> <p>FROM MADADENI HIGH SCHOOL, TURN RIGHT AT EMATSHENI AMHLOPHE TO ENYOKENI SECTION 3, TURN LEFT VODACOM CONTAINERS TO BHEKUKUPHIWA RESTAURANT, LEFT AT EHASHINI STOP TO ST JOHN CHURCH, TURN RIGHT TOWARDS SHOPRITE CENTRE, RIGHT AT CLINIC NO.7, TO KWASBALI TAVERN, TURN LEFT AT METHODIST CHURCH, TO CLINIC NO.1 AT SECTION 1 TO SECTION1, TURN LEFT AT BP GARAGE, TO AMAJUBA MUNICIPALITY OFFICE, INTO IKHWEZI SECTION, TO MADADENI POLICE STATION, TURN RIGHT AT ROBOT, RIGHT AT INGAGANE INTERSECTION ROBOT, ENTER ROAD 0483 FROM UTRECHT, OSIZWENI TO NEWCASTLE, TURN RIGHT AT KEYWAY MOTORS TO EMABHODI, PROTECTION SERVICE TURN ENTER RIGHT ALLEN STREET AT KEYWAY MOTORS PROCEED STRAIGHT, INTO RAILWAY STATION, KARBOCHEM OFF-RAMP TURN LEFT ENTER N11, TURN RIGHT AT ALLEN STREET TO NEWCASTLE, PROCEED ON ALLEN STREET, TURN LEFT AT KIRKLAND STREET, TURN RIGHT AT VOORTREKKER STREET, PROCEED ACROSS TERMINUS STREET ENTER APPROVED NEWCASTLE TAXI RANK. RETURN WITH SAME ROUTE TO MADADENI TOWNSHIP</p> <p>ALTERNATE: ROUTE</p> <p>STARTING POINT SAME AS ABOVE BUT AT KEYWAY MOTORS PROCEED STRAIGHT, TO RAILWAY STATION, TO KARBOCHEM OFF-RAMP, TURN LEFT ENTER N11, TURN RIGHT AT ALLEN STREET TO NEWCASTLE, PROCEED STRAIGHT INTO ARBOR PARK SUBURBS PROCEED ALONG TERMINUS STREET ENTER NEWCASTLE APPROVED TAXI RANK. RETURN SAME ROUTE TO MADADENI TOWNSHIP.</p>
12.21	<p>2202BR2100F500057615 - MADADENI TO NEWCASTLE (TEXTILE INDUSTRY)</p> <p>FROM ZENZELE SHOPPING CENTRE, TURN RIGHT AT MADADENI HOSPITAL, TURN LEFT AT THOKOZA SHOPPING CENTRE, TURN RIGHT AT SCHOOL FOR DEAF, TURN LEFT CLINIC NO.5, SECTION5, VIA NTOBEKO L. P. SCHOOL, TURN LEFT OR RIGHT AMAJUBA COLLEGE, VIA MAGISTRATE OFFICE, VIA POLICE STATION, TURN RIGHT TO INGAGANE INTERSECTION, TURN RIGHT AT THE ROBOT CROSSING INGAGANE RIVER, VIA MATUKUSA NEW TOWNSHIP, AT KEWAY MOTORS (MATUKUSA) ROBOT TURN RIGHT AT INTERSECTION BETWEEN 5 AND 2 TOWARDS BEER WHOLESALE, TURN LEFT AT ROBOT, PROCEED, TURN LEFT AT CLINIC 3 SECTION 3 VIA KWASBALI TAVERN, TURN LEFT AT METHODIST, VIA SECTION 1, VIA AMAJUBA DISTRICT OFFICE, VIA KHUZANI SHOPPING CENTER, LEFT AT BP GARAGE, VIA MAGISTRATE VIA AMAJUBA DISTRICT, VIA IKHWEZI SECTION, TURN RIGHT AT MADADENI POLICE STATION ROBOT, PROCEED STRAIGHT TURN RIGHT INTO P483 ROAD TO MATUKUSA NEW SETTLEMENT (PICK AND DROP) PROCEED STRAIGHT, TURN AT KEWAY MOTORS INTO ASHPHEPHE ROAD PROCEED STRAIGHT ENTER ALBERT WESSELS DRIVE TO NEWCASTLE TEXTILE INDUSTRIES OFFLOAD AND LOAD ALL AROUND TEXTILE INDUSTRIES OR RETURN WITH SAME ROUTE TO MADADENI APPROVED TAXI RANK. PROCEED TURN LEFT AT CLINIC 3 SECTION 3 VIA KWASBALI TAVERN, LEFT AT METHODIST, VIA SECTION 1, VIA AMAJUBA DISTRICT OFFICE, VIA KHUZANI SHOPPING CENTER, LEFT AT BP GARAGE VIA MAGISTRATES OFFICE VIA AMAJUBA DISTRICT VIA IKHWEZI SECTION, RIGHT AT MADADENI POLICE STATION ROBOT, PROCEED TO NEWCASTLE OR RETURN WITH SAME ROUTE TO APPROVED CHECKERS TAXI RANK.</p>
12.22	<p>2202BR2100F500057616 - MADADENI (KWAMSIMANGO) TO NEWCASTLE</p> <p>FROM BREWERY (SORGHUM BEER) TOWN MILES TAVERN (KWAMSIMANGO), TURN LEFT AT BREWERY, VIA ITHALA INDUSTRIAL SITE AT SECTION 6, TURN RIGHT ACROSS ROAD MOYOMUHLE TAXI RANK, TURN RIGHT AT KWADLAMINI CORNER HOUSE BETWEEN HOSPITAL AND SECTION 6, PROCEED STRAIGHT, TURN LEFT ZENZELE SHOPPING CENTER AT SECTION 5, PROCEED BETWEEN SECTIONS AND MADADENI HOSPITAL. TURN RIGHT AT ROAD INTERSECTION SHORT HOMES, VIA CRIPPLE CENTRE VIA EDUCATION (OFFICE CIRCUIT OFFICE) ROAD BETWEEN SECTION 5 OPENING VELD, VIA AMAJUBA TECHNOLOGY CENTRE, LEFT ENTER ROAD FROM OLD KZT DEPOT, BEER WHOLESALE, VIA AMAJUBA COLLEGE, VIA MAGISTRATE OFFICE PROCEED STRAIGHT TO INGAGANE RIVER, VIA MATUKUSA NEW TOWNSHIP, AT KEWAY MOTORS (MATUKUSA) ROBOT PROCEED STRAIGHT VIA RAILWAY STATION, KARBOCHEM, TURN LEFT ENTER ROAD N11 AND RETURN RIGHT INTO ALLEN STREET TO NEWCASTLE, VIA ARBOR PARK TOWN HOUSES, PROCEED ON ALLEN STREET ENTER NEWCASTLE, TURN LEFT AT KIRKLAND STREET, TURN RIGHT AT VOORTREKKER STREET, PROCEED ACROSS TERMINUS ENTER APPROVED NEWCASTLE TAXI RANK. RETURN WITH SAME ROUTE TO MADADENI TOWNSHIP.</p>
12.23	<p>2202BR2202BR00057620 - MADADENI (JOBSTOWN / EMASONDEZA) TO MADADENI</p> <p>FROM KWADANISA STOP JOBSTOWN, TURN RIGHT ON ROAD D1335, VIA ZUKA TRUST FARM, TURN LEFT JOBSTOWN SCHOOL AND ISIKHALISEZWE S. PRIMARY SCHOOL, PROCEED ACROSS THEKU RIVIA MASKRAAL, PROCEED STRAIGHT, ENTER SECTION MADADENI, TURN RIGHT AT ISCOR HOSTEL, VIA ISCOR HOSTEL (INGQAYI HOSTEL) PROCEED STRAIGHT TURN LEFT AT EMATSHENI AMHLOPHE, TURN RIGHT AT CORNER HOUSE KWAMDLALOSE PROCEED STRAIGHT TURN LEFT SHOPRITE CHECKERS ENTER CHECKERS APPROVED TAXI RANK OFF-LOAD AND RETURN WITH SAME ROUTE TO MASONDEZA. ALTERNATIVE ROUTE FROM KWAMDLALOSE CORNER HOUSE PROCEED STRAIGHT VIA CHECKERS SHOPPING CENTER, VIA SECTION 3 CLINIC, TURN RIGHT AT ROAD INTERSECTION PROCEED STRAIGHT VIA KWASBALI TURN LEFT AT METHODIST CHURCH PROCEED STRAIGHT VIA SECTION 1 TAXI RANK VIA EKHUZANI, VIA EMBONGOLWENI, VIA BP GARAGE, VIA IKHWEZI SECTION, VIA MADADENI POLICE STATION AT THE ROBOT TURN LEFT PROCEED STRAIGHT ENTER MAGISTRATE AND WELFARE OFFICE PARKING AND LOAD / OFFLOAD. RETURN THE SAME ROUTE TO MADADENI CHECKERS.</p>
12.24	<p>2202BR2202BR00057621 - MADADENI TO MADADENI (SIBHASHA KILBARCHAN)</p> <p>FROM NEWCASTLE TAXI RANK, TURN LEFT INTO TERMINUS STREET, TURN RIGHT AT VOORTREKKER STREET, TURN LEFT AT KIRKLAND STREET, AND TURN RIGHT AT ALLEN STREET.</p> <p>ALTERNATIVE:</p> <p>FROM NEWCASTLE TAXI RANK, TURN RIGHT AT TERMINUS STREET, TURN LEFT AT SUTHERLAND STREET, TURN LEFT AT HOSPITAL VIA PROVINCIAL HOSPITAL NEWCASTLE PRISON TURN RIGHT INTO ALLEN STREET, PROCEED TURN RIGHT INTO N11 LADYSMITH ROAD, TURN RIGHT TO INDIAN VILLAGE RETURN SAME ROUTE ACROSS N11, LEFT INTO KILBARCHEN VILLAGE, TURN LEFT AT 4TH AVENUE RETURN SAME ROUTE TURN LEFT INTO INGAGANE ROAD, TURN LEFT TO KILBARCHEN GOLF CLUB RETURN SAME ROUTE TURN LEFT, AT BUTHELEZI STREET VIA OLD POWERSTATION, PROCEED STRAIGHT INTO INGAGANE TOWNSHIP TURN LEFT INTO INGAGANE CLUB INTO 3RD AVENUE AT INGAGANE TOWNSHIP OFFICE RETURN WITH SAME ROUTE TO MADADENI.</p> <p>ALTERNATIVE:</p> <p>ROUTE FROM NEWCASTLE TAXI RANK PROCEED ACROSS TERMINUS STREET, TURN LEFT AT VOORTREKKER STREET, TURN RIGHT AT KIRKLAND STREET, PROCEED STRAIGHT TURN LEFT AT SUTHERLAND STREET VIA PICK N PAY SHOPPING CENTER VIA TECHNICON SA. TURN LEFT AT HOSPITAL STREET PROCEED STRAIGHT TURN RIGHT ALLEN STREET VIA ARBOR PARK SUBURB, TURN LEFT ENTER N11 TURN RIGHT INTO P483 ROAD TO MADADENI, OSIZWENI AND UTRECHT, TURN RIGHT KARBOCHEM VIA KARBOCHEM PROCEED STRAIGHT VIA ROY POINT CEMETERY, PROCEED STRAIGHT ENTER VEZIBUHLE SETTLEMENT (KNOWN AS EMPONGPONGWENI) RETURN WITH THE SAME ROUTE TO NEWCASTLE APPROVED TAXI RANK, ALTERNATIVE TO ROUTE 11TURN RIGHT TO BALLANGEIGH AND RETURN AND TURN LEFT TO VEZIBUHLE.</p>
12.25	<p>2202BR2202BR00057622 - MADADENI TO OSIZWENI</p> <p>FROM MADADENI TO OSIZWENI TOWNSHIP FROM MAGISTRATE OFFICE, MADADENI TOWNSHIP, TURN LEFT ENTER ROAD BETWEEN SECTION 2 AND MUNICIPALITY OFFICES, TURN RIGHT AT BP GARAGE PROCEED STRAIGHT VIA IMBONGOLWENI CHURCH, VIA KHUZANI SHOPPING CENTRE VIA METHODIST CHURCH, SECTIONS 1 PROCEED STRAIGHT AT FOUR WAY STOP ON ROAD BETWEEN RIVERSIDE HOUSES AND SECTION 3 TURN RIGHT AT KWAMABOYA, VIA EHASHINI STOP, VIA ST HOHN CHURCH, TURN RIGHT AT CHECKERS SHOPPING CENTER VIA CLINIC SECTION 3, TURN LEFT AT CLINIC, AND PROCEED VIA MADADENI LIBRARY, VIA BEER WHOLESALE DEPORT, VIA MAZIBUYE TESTING STATION, PROCEED STRAIGHT, AT ZENZELE SHOPPING CENTER, TURN RIGHT AND TURN LEFT VIA MADADENI HOSPITAL ROAD BETWEEN SECTION 6 AND MADADENI HOSPITAL, TURN LEFT AT AMAZULU HIGH SCHOOL, TURN RIGHT AT ROAD INTERSECTION (ROAD BETWEEN SECTION 6 AND SECTION7), VIA MADODA SHOPPING ENTERPRISE, TURN RIGHT AT MADADENI BREWERY VIA MOYOMUHLE TAXI RANK, TURN LEFT AT THE ROBOT ENTER ROAD TO OSIZWENI AND UTRECHT VIA NINE MILE STOP, VIA BLAUBOSCH AREA, TURN RIGHT AT EMPANGENI, TURN LEFT ENTER OSIZWENI TOWNSHIP (SOUTH), PROCEED STRAIGHT VIA QHUBIMFUNDU S. P. SCHOOL AND VIA XOLANI HIGH SCHOOL, TURN RIGHT AT KWAMASHU STOP, TURN LEFT AT MPHAZIMA RESTAURANT AND HLANGANANI SHOPPING CENTRE, PROCEED STRAIGHT, TURN RIGHT AT ROAD INTERSECTION VIA OSIZWENI BUSINESS ARE, VIA POST OFFICE (OSIZWENI) AND S.A.P.S. STATION, TURN LEFT PROCEED STRAIGHT TO TOP TANK, TURN LEFT KWAMBHOKO (SAND SUPPLY DEPORT) VIA LONG HOMES HOUSING, TURN RIGHT AT MATSHEKETSHENI SECTION, VIA KWA BOB SHOPPING CENTRE, AND MASKOPHASINI, TURN LEFT AT DEPOT, ON THE THIRD ROAD FROM KHUZANI SHOPPING CENTRE, TURN RIGHT VIA KWAMAKHANYA SHOPPING CENTER, TURN RIGHT AT KWA VILAKAZI CORNER HOUSE, VIA 5 STAR CENTRE AND FIRE STATION OSIZWENI, AND TURN RIGHT AT T.V. LIQUOR STORE, PROCEED STRAIGHT VIA KAKALASPAN AREA (RURAL AREA) VIA MILLENNIUM CASH STORE, EMPOMPINI RETURN SAME ROUTE TO MADADENI TOWNSHIP.</p>



transport

Department:
Transport
Province of KwaZulu-Natal

GAZETTE

LGKZNG10-2021-JUN
REGION: ALL

12.26	2100F52202BQ00057623 - NEWCASTLE TO NEWCASTLE (IMPONDO/BAHLOKAZI) FROM NEWCASTLE APPROVED TAXI RANK. TURN RIGHT AT TERMINUS STREET. TURN LEFT AT GURTHELAND STREET. TURN RIGHT AT SCOTTS STREET. VIA PICK N PAY SHOPPING CENTRE. PROCEED STRAIGHT VIA CAPRICORN HOTEL. ENTER BOUNDARY STREET AT LENOXTON TOWNSHIP. PROCEED VIA CALTEX GARAGE (PETROL). VIA RICHVIEW CIVIC HALL. VIA BABS SCRAP YARD. VIA NCANDU COMBINED SCHOOL. TURN LEFT AT CHEMSFORD ROAD. VIA FARMERS ASSOCIATION AUCTION SALE. TURN RIGHT TO ROAD D502 TO EKUSENI YOUTH DEVELOPMENT CENTRE. ENTER CHEMSFORD ROAD. PROCEED STRAIGHT. AT CHEMSFORD DAM. TURN RIGHT INTO ROAD R621 TO BAHLOKAZI HIGH SCHOOL. RETURN WITH THE SAME ROAD R621 FROM HAIGH SCHOOL VIA CHEMSFORD WATER WORKS. RETURN WITH THE SAME ROUTE FROM GIJIMA SCHOOL R621. TURN RIGHT AT CHEMSFORD DAM. RETURN WITH THE SAME ROUTE TO NEWCASTLE APPROVED TAXI RANK.
12.27	2100F52207I010057635 - NEWCASTLE TO MONDLO FROM APPROVED TAXI RANK IN NEWCASTLE PROCEED STRAIGHT ACROSS TERMINUS STREET INTO VOORTREKKER STREET. TURN LEFT AT KIRKLAND STREET. TURN RIGHT AT ALLEN STREET PROCEED STRAIGHT. VIA ARBOR PARK SUBURB. TURN LEFT ENTER N11 ROAD THEN TURN INTO P483 ROAD VIA OSIZWENI TO UTRECHT. TURN RIGHT AT UTRECHT ROAD INTERSECTION ENTER ROAD R34 ROAD. PROCEED STRAIGHT AT BLOOD RIVER PROCEED STRAIGHT ACROSS R33 ROAD ENTER P54 ROAD TO NQUTHU. TURN LEFT AT KWAGRACE SHOPPING CENTRE PROCEED STRAIGHT ON THAT ROAD ENTER MONDLO. TURN LEFT TO MONDLO TAXI RANK. RETURN SAME ROUTE TO NEWCASTLE.
12.28	2100F52207GY10057636 - NEWCASTLE TO NQUTHU FROM APPROVED TAXI RANK IN NEWCASTLE PROCEED STRAIGHT ACROSS TERMINUS STREET INTO VOORTREKKER STREET. TURN LEFT AT KIRKLAND STREET. TURN RIGHT AT ALLEN STREET PROCEED STRAIGHT. VIA ARBOR PARK SUBURB. TURN LEFT ENTER N11 ROAD THEN TURN INTO P483 ROAD VIA OSIZWENI ROAD TO UTRECHT. TURN RIGHT AT UTRECHT ROAD INTERSECTION ENTER R34 ROAD. PROCEED STRAIGHT AT BLOOD RIVER CROSSROAD PROCEED ACROSS R33 ROAD ENTER P54 ROAD TO NQUTHU APPROVED TAXI RANK DESTINATION. RETURN SAME ROUTE TO NEWCASTLE.
12.29	2202BQ2207J810057637 - NEWCASTLE TO PAULPIETERSBURG FROM NEWCASTLE TAXI RANK. PROCEED STRAIGHT ACROSS TERMINUS STREET INTO VOORTREKKER STREET PROCEED STRAIGHT. TURN LEFT AT KIRKLAND STREET. TURN RIGHT AT ALLEN STREET PROCEED STRAIGHT VIA ARBOR PARK SUBURB. TURN LEFT ENTER N11 ROAD PROCEED STRAIGHT. TURN RIGHT INTO P483 VIA OSIZWENI TO UTRECHT. TURN RIGHT AT UTRECHT ROAD INTERSECTION ENTER R34 ROAD PROCEED STRAIGHT. TURN LEFT AT BLOOD RIVER ENTER R33 ROAD AND R34 PROCEED STRAIGHT TO VRYHEID. TURN LEFT AT STILWATER BP GARAGE PROCEED STRAIGHT ENTER R33 ROAD TO PAULPIETERSBURG TURN RIGHT AT KRUGER STREET PROCEED STRAIGHT ENTER PAULPIETERSBURG TAXI RANK. RETURN SAME ROUTE TO NEWCASTLE.
12.30	2202BQ2207J810057638 - FROM NEWCASTLE TAXI RANK. PROCEED STRAIGHT ACROSS TERMINUS STREET INTO VOORTREKKER STREET PROCEED STRAIGHT. TURN LEFT AT KIRKLAND STREET. TURN RIGHT AT ALLEN STREET PROCEED STRAIGHT VIA ARBOR PARK SUBURB. TURN LEFT ENTER N11 ROAD PROCEED STRAIGHT. TURN RIGHT INTO P483 VIA OSIZWENI TO UTRECHT. TURN RIGHT AT UTRECHT ROAD INTERSECTION ENTER R34 ROAD PROCEED STRAIGHT. TURN LEFT AT BLOOD RIVER ENTER R33 ROAD AND R34 PROCEED STRAIGHT TO VRYHEID. TURN LEFT AT STILWATER BP GARAGE PROCEED STRAIGHT ENTER R33 ROAD TO PAULPIETERSBURG TURN RIGHT AT KRUGER STREET PROCEED STRAIGHT ENTER PAULPIETERSBURG TAXI RANK. RETURN SAME ROUTE TO NEWCASTLE.
12.31	2202BQ2100HB10057641 - NEWCASTLE TO PONGOLA FROM NEWCASTLE TAXI RANK PROCEED STRAIGHT ACROSS TERMINUS STREET TURN LEFT AT KIRKLAND STREET TURN RIGHT AT ALLEN STREET (MAIN STREET) PROCEED STRAIGHT TO ARBOR PARK SUBURB TURN LEFT ENTER N11 ROAD. PROCEED STRAIGHT TURN RIGHT INTO R483 TO OSIZWENI. UTRECHT TURN RIGHT AT UTRECHT ROAD INTERSECTION ENTER R34 ROAD PROCEED STRAIGHT TURN LEFT AT BLOODRIVER ROAD INTERSECTION ENTER R33 AND R34 PROCEED STRAIGHT TO STILWATER BP GARAGE TURN RIGHT AT CROSS ROAD BEFORE REACHING VRYHEID PROCEED ON R34 TO BHEKZULU TOWNSHIP ENTER R89 ROAD TO LOUWSBURG TURN LEFT AT ROAD INTERSECTION ENTER R66 ROAD TO MAGUDU. TURN LEFT ENTER N2 ROAD PROCEED STRAIGHT ENTER PONGOLA TAXI RANK RETURN SAME ROUTE TO NEWCASTLE.
12.32	2202BR2100F500057611 - MADADENI TO NEWCASTLE FROM KWAHOFINA ECANAN SECTION NEW SETTLEMENT HOUSING AND THE RIVERSIDE PROCEED STRAIGHT ON ROAD BETWEEN SECTION 3 AND RIVERSIDE HOUSING AT FOUR WAY STOP PROCEED STRAIGHT VIA METHODIST CHURCH VIA SECTION 1 CLINIC AND TAXI RANK. TURN RIGHT AT SECTION 1 RANK PROCEED STRAIGHT. TURN LEFT AT KWAMAVUSO CORNER HOUSE PROCEED STRAIGHT. TURN LEFT AT LUTHERAN CHURCH PROCEED STRAIGHT. TURN RIGHT EMBONGOLWENI CHURCH. VIA BP GARAGE. VIA AMAJUBA DISTRICT OFFICE IKHWEZI SECTION AND VIA SAPS STATION MADADENI AT ROBOT. TURN RIGHT TO INGAGANE INTERSECTION. TURN RIGHT AT THE ROBOT CROSSING INGAGANE RIVER VIA RAILWAY STATION MATUKUSA NEW TOWNSHIP AT KEYWAY MOTORS (MATUKUSA) ROBOT PROCEED STRAIGHT VIA RAILWAY STATION KARBOCHEM. TURN LEFT ENTER ROAD N11 AND TURN RIGHT INTO ALLEN STREET TO NEWCASTLE. VIA ARBOR PARK TOWN HOUSES. PROCEED ON ALLEN STREET ENTER NEWCASTLE. TURN LEFT AT KIRKLAND STREET. TURN RIGHT AT VOORTREKKER STREET PROCEED STRAIGHT ACROSS TERMINUS STREET TAXI RANK. RETURN WITH THE SAME ROUTE TO MADADENI TOWNSHIP. OR TURN RIGHT AT KEYWAY MOTORS ROBOT INTO ALBERT WESSELS ROAD VIA EMABHODINI NEWCASTLE TEXTILE INDUSTRIES AND HEAVY ENGINEERING INDUSTRY. PROCEED STRAIGHT VIA ENGINE GARAGE. VIA FOUR WAY STOP PROCEED STRAIGHT. TURN RIGHT AT ROBOT VIA KARBRO TESTING STATION. TURN RIGHT ENTER HARDWICK STREET. TURN LEFT AT KINGS HOTEL INTO HARDING STREET PROCEED STRAIGHT. TURN RIGHT AT BP GARAGE AND BRAD LOWS FURNISHERS. INTO ALLEN STREET PROCEED STRAIGHT. TURN LEFT AT KIRKLAND STREET. TURN RIGHT INTO VOORTREKKER STREET PROCEED STRAIGHT ACROSS TERMINUS STREET ENTER NEWCASTLE APPROVED TAXI RANK. RETURN WITH SAME ROUTE TO MADADENI TOWNSHIP.



transport

Department:
Transport
Province of KwaZulu-Natal

GAZETTE

LGKZNG10-2021-JUN

REGION: ALL

1) Application Number: APP0130453	2) Gazette Number: LGKZNG10-2021-JUN
3) Applicant: NV MAGCABA ID NO. 6701090260081 Association: BHEKITHEMBA TAXI ASSOCIATION	4) Applicant Address: Z 1400 UKUKHANYA AVENUE PO BOX UMLAZI 4031
5) Existing Licence Holder: NOT APPLICABLE ID NO. NOT APPLICABLE	6) Existing Licence Holder Address: NOT APPLICABLE
7) Type of application: NEW OPERATING LICENCE	8) Operating Licence Number: LGKZN1203000616
9) Vehicle Type: MINIBUS	10) 1 X 15 (SEATED) + 0 (STANDING)
11) Region: NINGIZMU 2	
12.1	2206PX2209WC00049169 - SECTION CC TO ISIPINGO / PROSPECTON FROM CC SECTION TAXI RANK INTO SOUTH SPINAL ROAD, LEFT INTO 2104, LEFT INTO 2103 AND PROCEED TO M.R. 60 AND TURN LEFT INTO AND ALONG UMBUMBULU ROAD (M 35) AND PROCEED TO ISIPINGO OR PROSPECTON AS PER ROUTES 6.1 OR 6.2 AND RETURN ALONG THE SAME ROUTE IN REVERSE.
12.2	2206PY238V1A00049170 - UMLAZI SECTIONAA TO ISIPINGO / PROSPECTON FROM AA SECTION TAXI RANK INTO DINIZULU GROOVE, RIGHT INTO BHUBESI LANE, RIGHT INTO DINGANE AVENUE, RIGHT INTO NGWENYA GROOVE, LEFT INTO BOYI SIMELANE AVENUE, LEFT INTO MPONGELE LANE AND PROCEED TO SIMELANE DRIVE, ENTER SOUTH SPINAL ROAD, LEFT INTO 2104, LEFT INTO 2103 TO MR 60 AND LEFT INTO UMBUMBULU ROAD (M 35) AND PROCEED AS PER ROUTE NO 1.
12.3	2206QF2209WC00049171 - UMLAZI SECTIONAA TO ISIPINGO FROM M 35, LEFT INTO OLD MAIN ROAD, LEFT INTO ALEXANDRA AVENUE, RIGHT INTO THOMAS AVENUE AND PROCEED TO ISIPINGO TAXI RANK C AND RETURN ALONG THE SAME ROUTE IN REVERSE.
12.4	2206QB2209WC00049173 - UMLAZI SECTIONZ TO PROSPECTON TO PROSPECTON PROCEED FROM M 35, LEFT INTO OLD MAIN ROAD, RIGHT INTO JEFFELS ROAD, INTO JOINER ROAD AND PROCEED INTO PROSPECTON ROAD RIGHT INTO AVENUE EAST, RETURN AND TURN RIGHT INTO PROSPECTON ROAD AND PROCEED, LEFT INTO WILCOX ROAD, INTO JEFFELS ROAD AND PROCEED INTO OLD MAIN ROAD AND PROCEED TO UMLAZI AS PER THE FORWARD ROUTE IN REVERSE.
12.5	238V1A238TB900049176 - M35 TO PROSPECTON ROAD FROM M35, LEFT INTO OLD MAIN ROAD, RIGHT INTO JEFFELS ROAD, INTO JOINER ROAD AND PROCEED INTO PROSPECTON ROAD, RIGHT INTO AVENUE EAST, RETURN AND TURN RIGHT INTO PROSPECTON ROAD AND PROCEED, INTO OLD MAIN ROAD AND PROCEED TO UMLAZI AS PER THE FORWARD ROUTE IN REVERSE.
12.6	2206QB2209WC00049174 - UMLAZI SECTIONZ TO DURBAN. FROM ABOVE SECTIONS AND GOES TO M35 WITH THE FOLLOWING ROUTES 2103 AND M.R 60 TURN LEFT PF OLD MAIN ROAD ENTERED TO JEFFELS ROAD CONTINUE TO WILCOX ROAD TURN RIGHT OF PROSPECTION ROAD TURN LEFT OF N2 CONTINUE TO M4 (INKOSI ALBERT LUTHULI), GOES LEFT OF MOORE ROAD TURN RIGHT OF WARWICK AVENUE GOES TO THE RANK AT CITY MARKET ENTER WITH RIGHT OF WEST STREET ALIGHT ONLY, TURN WITH LEFT OF FIELD STREET ENTER WITH RIGHT OF VICTORIA STREET ENTER TO QUEEN STREET AT THE RANK (RANK 104). TO QUEEN STREET TAXI RANK, RIGHT OF ALBERT STREET, LEFT OF LEOPOLD STREET, LEFT OF MARKET ROAD INTO WILLIAMS/ SYDNEY ROAD, UMBULO ROAD / SARMA ROAD, EDWIN SWALES, RIGHT OF SOUTH COAST ROAD, LEFT OF HIMALAYAS ROAD, RIGHT OF M14 INTO N2 CONTINUE WITH THE ABOVE ROUTE WHICH GOES TO UMLAZI. IN M4 (INKOSI ALBERT LUTHULI) TURN RIGHT OF WEST STREET, TURN LEFT OF RUSSELS STREET, TURN RIGHT TO VICTORIA STREET, AND TURN RIGHT WITHQUEEN STRET AND GO TO RANK AT QUEEN STREET OR GOES TO QUEEN STREET AND TURN LEFT OF GREY STREET AND TURN RIGHT OF PINE STREET, WE TURN TO LEFT CONTINUE WITH DEVIS LANE IN THE RANK. FROM QUEEN STREET TAXI RANK TURN LEFT OF GREY STREET CONTINUE TO BROAD STREET TURN RIGHT OF SMITH STREET CONTINUED TO M14, AND CONTINUED TO N2 AND TURN LEFT TO PROSPECTION OFF RAMP ENTER WITH RIGHT OF PROSPECTON ROAD, CONTINUE WITH LEFT OF WILCOX ROAD, AND JOIN JEFFELS ROAD ENTER TO OLD MAIN ROAD, AND TURN RIGHT OF UMBUMBULULU ROAD (M35) AND GOES TO UMLAZI, IF WE START AT DEVIS LANE TAXI RANK WE TURN LEFT AND GOES TO SAVILLE STREET TURN RIGHT OF BROAD STREET AND WE RETURN BACK AS WE MENTIONED ABOVE.



transport

Department:
Transport
Province of KwaZulu-Natal

GAZETTE

LGKZNG10-2021-JUN

REGION: ALL

1) Application Number: APP0130454	2) Gazette Number: LGKZNG10-2021-JUN
3) Applicant: NV MAGCABA ID NO. 6701090260081 Association: BHEKITHEMBA TAXI ASSOCIATION	4) Applicant Address: Z 1400 UKUKHANYA AVENUE PO BOX UMLAZI 4031
5) Existing Licence Holder: NOT APPLICABLE ID NO. NOT APPLICABLE	6) Existing Licence Holder Address: NOT APPLICABLE
7) Type of application: NEW OPERATING LICENCE	8) Operating Licence Number: LGKZN1203000617
9) Vehicle Type: MINIBUS	10) 1 X 15 (SEATED) + 0 (STANDING)
11) Region: NINGIZMU 2	
12.1	2206PX2209WC00049169 - SECTION CC TO ISIPINGO / PROSPECTON FROM CC SECTION TAXI RANK INTO SOUTH SPINAL ROAD, LEFT INTO 2104, LEFT INTO 2103 AND PROCEED TO M.R. 60 AND TURN LEFT INTO AND ALONG UMBUMBULU ROAD (M 35) AND PROCEED TO ISIPINGO OR PROSPECTON AS PER ROUTES 6.1 OR 6.2 AND RETURN ALONG THE SAME ROUTE IN REVERSE.
12.2	2206PY238V1A00049170 - UMLAZI SECTIONAA TO ISIPINGO / PROSPECTON FROM AA SECTION TAXI RANK INTO DINIZULU GROOVE, RIGHT INTO BHUBESI LANE, RIGHT INTO DINGANE AVENUE, RIGHT INTO NGWENYA GROOVE, LEFT INTO BOYI SIMELANE AVENUE, LEFT INTO MPONGELE LANE AND PROCEED TO SIMELANE DRIVE, ENTER SOUTH SPINAL ROAD, LEFT INTO 2104, LEFT INTO 2103 TO MR 60 AND LEFT INTO UMBUMBULU ROAD (M 35) AND PROCEED AS PER ROUTE NO 1.
12.3	2206QF2209WC00049171 - UMLAZI SECTIONAA TO ISIPINGO FROM M 35, LEFT INTO OLD MAIN ROAD, LEFT INTO ALEXANDRA AVENUE, RIGHT INTO THOMAS AVENUE AND PROCEED TO ISIPINGO TAXI RANK C AND RETURN ALONG THE SAME ROUTE IN REVERSE.
12.4	2206QB2209WC00049173 - UMLAZI SECTIONZ TO PROSPECTON TO PROSPECTON PROCEED FROM M 35, LEFT INTO OLD MAIN ROAD, RIGHT INTO JEFFELS ROAD, INTO JOINER ROAD AND PROCEED INTO PROSPECTON ROAD RIGHT INTO AVENUE EAST, RETURN AND TURN RIGHT INTO PROSPECTON ROAD AND PROCEED, LEFT INTO WILCOX ROAD, INTO JEFFELS ROAD AND PROCEED INTO OLD MAIN ROAD AND PROCEED TO UMLAZI AS PER THE FORWARD ROUTE IN REVERSE.
12.5	238V1A238TB900049176 - M35 TO PROSPECTON ROAD FROM M35, LEFT INTO OLD MAIN ROAD, RIGHT INTO JEFFELS ROAD, INTO JOINER ROAD AND PROCEED INTO PROSPECTON ROAD, RIGHT INTO AVENUE EAST, RETURN AND TURN RIGHT INTO PROSPECTON ROAD AND PROCEED, INTO OLD MAIN ROAD AND PROCEED TO UMLAZI AS PER THE FORWARD ROUTE IN REVERSE.
12.6	2206QB2209WC00049174 - UMLAZI SECTIONZ TO DURBAN. FROM ABOVE SECTIONS AND GOES TO M35 WITH THE FOLLOWING ROUTES 2103 AND M.R 60 TURN LEFT PF OLD MAIN ROAD ENTERED TO JEFFELS ROAD CONTINUE TO WILCOX ROAD TURN RIGHT OF PROSPECTION ROAD TURN LEFT OF N2 CONTINUE TO M4 (INKOSI ALBERT LUTHULI), GOES LEFT OF MOORE ROAD TURN RIGHT OF WARWICK AVENUE GOES TO THE RANK AT CITY MARKET ENTER WITH RIGHT OF WEST STREET ALIGHT ONLY, TURN WITH LEFT OF FIELD STREET ENTER WITH RIGHT OF VICTORIA STREET ENTER TO QUEEN STREET AT THE RANK (RANK 104). TO QUEEN STREET TAXI RANK, RIGHT OF ALBERT STREET, LEFT OF LEOPOLD STREET, LEFT OF MARKET ROAD INTO WILLIAMS/ SYDNEY ROAD, UMBULO ROAD / SARMA ROAD, EDWIN SWALES, RIGHT OF SOUTH COAST ROAD, LEFT OF HIMALAYAS ROAD, RIGHT OF M14 INTO N2 CONTINUE WITH THE ABOVE ROUTE WHICH GOES TO UMLAZI. IN M4 (INKOSI ALBERT LUTHULI) TURN RIGHT OF WEST STREET, TURN LEFT OF RUSSELS STREET, TURN RIGHT TO VICTORIA STREET, AND TURN RIGHT WITHQUEEN STRET AND GO TO RANK AT QUEEN STREET OR GOES TO QUEEN STREET AND TURN LEFT OF GREY STREET AND TURN RIGHT OF PINE STREET, WE TURN TO LEFT CONTINUE WITH DEVIS LANE IN THE RANK. FROM QUEEN STREET TAXI RANK TURN LEFT OF GREY STREET CONTINUE TO BROAD STREET TURN RIGHT OF SMITH STREET CONTINUED TO M14, AND CONTINUED TO N2 AND TURN LEFT TO PROSPECTION OFF RAMP ENTER WITH RIGHT OF PROSPECTON ROAD, CONTINUE WITH LEFT OF WILCOX ROAD, AND JOIN JEFFELS ROAD ENTER TO OLD MAIN ROAD, AND TURN RIGHT OF UMBUMBULULU ROAD (M35) AND GOES TO UMLAZI, IF WE START AT DEVIS LANE TAXI RANK WE TURN LEFT AND GOES TO SAVILLE STREET TURN RIGHT OF BROAD STREET AND WE RETURN BACK AS WE MENTIONED ABOVE.

**transport**

Department:
Transport
Province of KwaZulu-Natal

GAZETTE

LGKZNG10-2021-JUN

REGION: ALL

1) Application Number: APP0130455	2) Gazette Number: LGKZNG10-2021-JUN
3) Applicant: A MOSES ID NO. 5708135125089 Association: NORTHERN SUBURBS TAXI ASSOCIATION	4) Applicant Address: 58 MADURAI ROAD NORTHDALE PIETERMARITZBURG 3201
5) Existing Licence Holder: <input type="checkbox"/> TRUST TWILIGHT TRADING ID NO. 2034055900001	6) Existing Licence Holder Address: 55 BRIXHAM ROAD ORIENT HEIGHTS KWAZULU-NATAL KWA-ZULU NATAL 3201
7) Type of application: NORMAL TRANSFER	8) Operating Licence Number: LKNKZN0119623
9) Vehicle Type: NOT AVAILABLE	10) 1 X 13 (SEATED) + 0 (STANDING)
11) Region: UMGUNGUNDLOVU	
12.1	<p>22067622068T00053103 - NORTHDALE NO.2 - BOMBAY TO FREEDOM SQUARE TERMINAL</p> <p>INBOUND FROM:GHANDI/ MADURAI-IN MADURAI (KPR0024) TO FREEDOM SQUARE TERMINAL NO2 -OFF CHURCH (KP0001).</p> <p>FROM: GHANDI, BOMBAY, CHOTA MOTALA (OLD GREYTOWN), BHAMBATHA (GREYTOWN), CHURCH.</p> <p>OUTBOUND FROM: FREEDOM SQUARE TERMINAL NO 2- OFF CHURCH (KPC0001) TO GHANDI/MADURAI-IN MADURAI (KPR0024).</p> <p>A CHURCH, GREYTOWN,OLD GREYTOWN, BOMBAY, GHANDI.</p> <p>RESTRICTIONS ONLY OFF-LOADING OF PASSENGERS PERMITTED ALONG GREYTOWN ROAD FROM MANCHESTER ROAD TO OLD GREYTOWN ROAD, AND IN OHRTMANN ROAD FROM MANNING AVENUE TO ECHO ROAD. ALONG THIS SECTION OF THE ROUTE, THE LOADING OF PASSENGERS IS NOT PERMITTED.</p> <p>SECONDARY ROUTES: BANGALORE : BOMBAY – JAIPUR BOMBAY : GHANDI – SHARJAH BOSHOP: CHURCH-LOOP BRANDAW : BOMBAY – LOTUS CASSIMJEE CHETTY : BOMBAY – NULLAH EAST : CHURCH-LOOP EAST : LONGMARKET – CHURCH FAILSWORTH GAYSINGH GHANDI : LONGMARKET – SHARJAH HARDEV JAIPUR JEWIRIAL : BOMBAY – VEERRAPPA JHANSI JINNAH : SHARJAH –SONO KRISHNAN : NULLIAH – LOTUS LAHORE : BOMBAY – MYSORE LONGMARKET : MURPHY – EAST LOTUS : BOMBAY – HARDEV MANNING: EAST - ORTHMANN MYSORE : LAHORE – OLD GREYTOWN NULLIAH : CHETTY – KRISHNAN OLD GREYTOWN : BOMBAY – MYSORE OLD GREYTOWN:MANCHESTER –NEW GREYTOWN SAROJINI: BOMBAY – GHANDI SHARJAH : BOMBAY – GHANDI SONI : JINNAH – SANJEEVI VEERAPPA.</p>
12.2	<p>22068722068T00053112 - CHARTER SERVICE</p> <p>FROM NORTHERN SUBURBS TAXI RANK TO POINTS WITHIN THE PROVINCE OF KWAZULU NATAL ONLY. NO PICKING UP OR SETTING DOWN OF PASSENGERS ON ROUTE.</p>



transport

Department:
Transport
Province of KwaZulu-Natal

GAZETTE

LGKZNG10-2021-JUN

REGION: ALL

1) Application Number: APP0130456	2) Gazette Number: LGKZNG10-2021-JUN
3) Applicant: NV MAGCABA ID NO. 6701090260081 Association: BHEKITHEMBA TAXI ASSOCIATION	4) Applicant Address: Z 1400 UKUKHANYA AVENUE PO BOX UMLAZI 4031
5) Existing Licence Holder: NOT APPLICABLE ID NO. NOT APPLICABLE	6) Existing Licence Holder Address: NOT APPLICABLE
7) Type of application: NEW OPERATING LICENCE	8) Operating Licence Number: LGKZN1203000688
9) Vehicle Type: MINIBUS	10) 1 X 15 (SEATED) + 0 (STANDING)
11) Region: NINGIZMU 2	
12.1	2206PX2209WC00049169 - SECTION CC TO ISIPINGO / PROSPECTON FROM CC SECTION TAXI RANK INTO SOUTH SPINAL ROAD, LEFT INTO 2104, LEFT INTO 2103 AND PROCEED TO M.R. 60 AND TURN LEFT INTO AND ALONG UMBUMBULU ROAD (M 35) AND PROCEED TO ISIPINGO OR PROSPECTON AS PER ROUTES 6.1 OR 6.2 AND RETURN ALONG THE SAME ROUTE IN REVERSE.
12.2	2206PY238V1A00049170 - UMLAZI SECTIONAA TO ISIPINGO / PROSPECTON FROM AA SECTION TAXI RANK INTO DINIZULU GROOVE, RIGHT INTO BHUBESI LANE, RIGHT INTO DINGANE AVENUE, RIGHT INTO NGWENYA GROOVE, LEFT INTO BOYI SIMELANE AVENUE, LEFT INTO MPONGELE LANE AND PROCEED TO SIMELANE DRIVE, ENTER SOUTH SPINAL ROAD, LEFT INTO 2104, LEFT INTO 2103 TO MR 60 AND LEFT INTO UMBUMBULU ROAD (M 35) AND PROCEED AS PER ROUTE NO 1.
12.3	2206QF2209WC00049171 - UMLAZI SECTIONAA TO ISIPINGO FROM M 35, LEFT INTO OLD MAIN ROAD, LEFT INTO ALEXANDRA AVENUE, RIGHT INTO THOMAS AVENUE AND PROCEED TO ISIPINGO TAXI RANK C AND RETURN ALONG THE SAME ROUTE IN REVERSE.
12.4	2206QB2209WC00049173 - UMLAZI SECTIONZ TO PROSPECTON TO PROSPECTON PROCEED FROM M 35, LEFT INTO OLD MAIN ROAD, RIGHT INTO JEFFELS ROAD, INTO JOINER ROAD AND PROCEED INTO PROSPECTON ROAD RIGHT INTO AVENUE EAST, RETURN AND TURN RIGHT INTO PROSPECTON ROAD AND PROCEED, LEFT INTO WILCOX ROAD, INTO JEFFELS ROAD AND PROCEED INTO OLD MAIN ROAD AND PROCEED TO UMLAZI AS PER THE FORWARD ROUTE IN REVERSE.
12.5	238V1A238TB900049176 - M35 TO PROSPECTON ROAD FROM M35, LEFT INTO OLD MAIN ROAD, RIGHT INTO JEFFELS ROAD, INTO JOINER ROAD AND PROCEED INTO PROSPECTON ROAD, RIGHT INTO AVENUE EAST, RETURN AND TURN RIGHT INTO PROSPECTON ROAD AND PROCEED, INTO OLD MAIN ROAD AND PROCEED TO UMLAZI AS PER THE FORWARD ROUTE IN REVERSE.
12.6	2206QB2209WC00049174 - UMLAZI SECTIONZ TO DURBAN. FROM ABOVE SECTIONS AND GOES TO M35 WITH THE FOLLOWING ROUTES 2103 AND M.R 60 TURN LEFT PF OLD MAIN ROAD ENTERED TO JEFFELS ROAD CONTINUE TO WILCOX ROAD TURN RIGHT OF PROSPECTION ROAD TURN LEFT OF N2 CONTINUE TO M4 (INKOSI ALBERT LUTHULI), GOES LEFT OF MOORE ROAD TURN RIGHT OF WARWICK AVENUE GOES TO THE RANK AT CITY MARKET ENTER WITH RIGHT OF WEST STREET ALIGHT ONLY, TURN WITH LEFT OF FIELD STREET ENTER WITH RIGHT OF VICTORIA STREET ENTER TO QUEEN STREET AT THE RANK (RANK 104). TO QUEEN STREET TAXI RANK, RIGHT OF ALBERT STREET, LEFT OF LEOPOLD STREET, LEFT OF MARKET ROAD INTO WILLIAMS/ SYDNEY ROAD, UMBULO ROAD / SARMA ROAD, EDWIN SWALES, RIGHT OF SOUTH COAST ROAD, LEFT OF HIMALAYAS ROAD, RIGHT OF M14 INTO N2 CONTINUE WITH THE ABOVE ROUTE WHICH GOES TO UMLAZI. IN M4 (INKOSI ALBERT LUTHULI) TURN RIGHT OF WEST STREET, TURN LEFT OF RUSSELS STREET, TURN RIGHT TO VICTORIA STREET, AND TURN RIGHT WITHQUEEN STRET AND GO TO RANK AT QUEEN STREET OR GOES TO QUEEN STREET AND TURN LEFT OF GREY STREET AND TURN RIGHT OF PINE STREET, WE TURN TO LEFT CONTINUE WITH DEVIS LANE IN THE RANK. FROM QUEEN STREET TAXI RANK TURN LEFT OF GREY STREET CONTINUE TO BROAD STREET TURN RIGHT OF SMITH STREET CONTINUED TO M14, AND CONTINUED TO N2 AND TURN LEFT TO PROSPECTION OFF RAMP ENTER WITH RIGHT OF PROSPECTON ROAD, CONTINUE WITH LEFT OF WILCOX ROAD, AND JOIN JEFFELS ROAD ENTER TO OLD MAIN ROAD, AND TURN RIGHT OF UMBUMBULULU ROAD (M35) AND GOES TO UMLAZI, IF WE START AT DEVIS LANE TAXI RANK WE TURN LEFT AND GOES TO SAVILLE STREET TURN RIGHT OF BROAD STREET AND WE RETURN BACK AS WE MENTIONED ABOVE.

**transport**

Department:
Transport
Province of KwaZulu-Natal

GAZETTE

LGKZNG10-2021-JUN

REGION: ALL

1) Application Number: APP0130457	2) Gazette Number: LGKZNG10-2021-JUN
3) Applicant: A MOSES ID NO. 5708135125089 Association: NORTHERN SUBURBS TAXI ASSOCIATION	4) Applicant Address: 58 MADURAI ROAD NORTHDALE PIETERMARITZBURG 3201
5) Existing Licence Holder: <input type="checkbox"/> TRUST TWILIGHT TRADING ID NO. 2034055900001	6) Existing Licence Holder Address: 55 BRIXHAM ROAD ORIENT HEIGHTS KWAZULU-NATAL KWA-ZULU NATAL 3201
7) Type of application: NORMAL TRANSFER	8) Operating Licence Number: LKNKZN0115511
9) Vehicle Type: NOT AVAILABLE	10) 1 X 13 (SEATED) + 0 (STANDING)
11) Region: UMGUNGUNDLOVU	
12.1	<p>22067622068T00053103 - NORTHDALE NO.2 - BOMBAY TO FREEDOM SQUARE TERMINAL</p> <p>INBOUND FROM:GHANDI/ MADURAI-IN MADURAI (KPR0024) TO FREEDOM SQUARE TERMINAL NO2 -OFF CHURCH (KP0001).</p> <p>FROM: GHANDI, BOMBAY, CHOTA MOTALA (OLD GREYTOWN), BHAMBATHA (GREYTOWN), CHURCH.</p> <p>OUTBOUND FROM: FREEDOM SQUARE TERMINAL NO 2- OFF CHURCH (KPC0001) TO GHANDI/MADURAI-IN MADURAI (KPR0024).</p> <p>A CHURCH, GREYTOWN,OLD GREYTOWN, BOMBAY, GHANDI.</p> <p>RESTRICTIONS</p> <p>ONLY OFF-LOADING OF PASSENGERS PERMITTED ALONG GREYTOWN ROAD FROM MANCHESTER ROAD TO OLD GREYTOWN ROAD, AND IN OHRTMANN ROAD FROM MANNING AVENUE TO ECHO ROAD. ALONG THIS SECTION OF THE ROUTE, THE LOADING OF PASSENGERS IS NOT PERMITTED.</p> <p>SECONDARY ROUTES:</p> <p>BANGALORE : BOMBAY – JAIPUR</p> <p>BOMBAY : GHANDI – SHARJAH</p> <p>BOSHOP: CHURCH-LOOP</p> <p>BRANDAW : BOMBAY – LOTUS</p> <p>CASSIMJEE</p> <p>CHETTY : BOMBAY – NULLAH</p> <p>EAST : CHURCH-LOOP</p> <p>EAST : LONGMARKET – CHURCH</p> <p>FAILSWORTH</p> <p>GAYSINGH</p> <p>GHANDI : LONGMARKET – SHARJAH</p> <p>HARDEV</p> <p>JAIPUR</p> <p>JEWIRIAL : BOMBAY – VEERRAPPA</p> <p>JHANSI</p> <p>JINNAH : SHARJAH –SONO</p> <p>KRISHNAN : NULLIAH – LOTUS</p> <p>LAHORE : BOMBAY – MYSORE</p> <p>LONGMARKET : MURPHY – EAST</p> <p>LOTUS : BOMBAY – HARDEV</p> <p>MANNING: EAST - ORTHMANN</p> <p>MYSORE : LAHORE – OLD GREYTOWN</p> <p>NULLIAH : CHETTY – KRISHNAN</p> <p>OLD GREYTOWN : BOMBAY – MYSORE</p> <p>OLD GREYTOWN:MANCHESTER –NEW GREYTOWN</p> <p>SAROJINI: BOMBAY – GHANDI</p> <p>SHARJAH : BOMBAY – GHANDI</p> <p>SONI : JINNAH – SANJEEVI</p> <p>VEERAPPA.</p>
12.2	<p>22068722068T00053112 - CHARTER SERVICE</p> <p>FROM NORTHERN SUBURBS TAXI RANK TO POINTS WITHIN THE PROVINCE OF KWAZULU NATAL ONLY. NO PICKING UP OR SETTING DOWN OF PASSENGERS ON ROUTE.</p>



transport

Department:
Transport
Province of KwaZulu-Natal

GAZETTE

LGKZNG10-2021-JUN

REGION: ALL

1) Application Number: APP0130458	2) Gazette Number: LGKZNG10-2021-JUN
3) Applicant: ZS NKOSI ID NO. 8203055660080 Association: ZAMOKUHLA TAXI ASSOCIATION (PAULPIETERS)	4) Applicant Address: P O BOX 620 PAULPIETERSBURG 3180
5) Existing Licence Holder: ZS MAHLANGU ID NO. 5202105400086	6) Existing Licence Holder Address: P O BOX 85 PAULPIETERSBURG KWA ZULU NATAL 3180
7) Type of application: NORMAL TRANSFER	8) Operating Licence Number: LGKZN0303001679
9) Vehicle Type: MINIBUS	10) 1 X 15 (SEATED) + 0 (STANDING)
11) Region: UTHUKELA	
12.1	2207J82100GN00052985 - LUNERBURG TO PAULPIETERSBURG FROM APPROVED TAXI RANK AT LUNERBURG TO APPROVED TAXI IN PAULPIETERSBURG FROM LUNERBURG TO JOIN MARK STREET, TURN RIGHT TO MIDDLE STREET, TURN LEFT STRAIGHT TO KRUGER STREET, STRAIGHT INTO THE RANK, DROP AND PICK PASSENGERS.
12.2	2207J82100GN00052986 - LUTHILUNYE TO PAULPIETERSBURG FROM APPROVED TAXI RANK AT LUTHILUNYE TO APPROVED TAXI RANK IN PAULPIETERSBURG FROM LUTHILUNYE TO JOIN MARK STREET, TURN RIGHT TO MIDDLE STREET, TURN LEFT STRAIGHT TO KRUGER STREET, STRAIGHT INTO THE RANK.
12.3	2207J92207J900052972 - BILANYONI TO PAULPIETERSBURG. FROM PIENSRAND ROAD P271, VIA NGWANYA, TURN LEFT TO JOIN R33, STRAIGHT INTO MARK STREET, TURN LEFT INTO HIGH STREET, TURN LEFT INTO KRUGER STREET RIGHT INTO TAXI RANK, PICK AND DROP PASSENGERS.
12.4	2207J92207J900052976 - APPROVED TAXI RANK AT LUJOJWANA TO APPROVED TAXI RANK IN PAULPIETERSBURG. FROM LUJOJWANA, PIENSRAND ROAD P271, TURN LEFT TO JOIN R33, STRAIGHT INTO MARK STREET, TURN LEFT INTO JOUBERT STREET, TURN RIGHT INTO THE TAXI RANK, DROP AND PICK PASSENGERS.
12.5	2207J92207J900052969 - BHADENI TO PAULPIETERSBURG FROM PIENSRAND ROAD P271, TURN LEFT INTO HIGH STREET, TURN LEFT INTO KRUGER STREET INTO THE TAXI RANK, PICK AND DROP PASSENGERS. FROM PIENSRAND ROAD P271, TURN LEFT TO JOIN R33, STRAIGHT TO MARK STREET, TURN LEFT INTO JOUBERT STREET, TURN RIGHT INTO KERK STREET, TURN RIGHT INTO THE TAXI RANK AT KRUGER STREET, DROP AND PICK PASSENGERS.
12.6	2207J92207J900052973 - DUMBE TO PAULPIETERSBURG FROM DUMBE LOCATION TURN RIGHT TO JOIN R33, STRAIGHT INTO MARK STREET, TURN LEFT INTO HIGH STREET, TURN LEFT INTO KRUGER STREET, RIGHT INTO THE TAXI RANK, PICK AND DROP PASSENGERS
12.7	2207J92207J900052974 - NKEMBENI TO PAULPIETERSBURG FROM APPROVED TAXI RANK AT NKEMBENI TO APPROVED TAXI RANK IN PAULPIETERSBURG FROM PIENSRAND ROAD P271 TURN LEFT TO JOIN PAULPIETERSBURG FROM THOLAKELE JOIN PIENSRAND ROAD P271, TURN LEFT TO JOIN R33, STRAIGHT INTO MARK STREET, TURN INTO HIGH STREET, TURN LEFT INTO KRUGER STREET, RIGHT INTO THE TAXI RANK, DROP AND PICK PASSENGERS FROM PIENSRAND ROAD P271, TURN LEFT TO JOIN R33, STRAIGHT TO MARK STREET, TURN INTO JOUBERT STREET, TURN RIGHT INTO KERK STREET, TURN RIGHT INTO THE TAXI RANK, PICK AND DROP PASSENGERS
12.8	2207J92207J900052975 - LONGRIDGE TO PAULPIETERSBURG FROM APPROVED TAXI RANK AT LONGRIDGE TURN LEFT TO JOIN R33, STRAIGHT TO PAULPIETERSBURG, TURN LEFT TO HIGH STREET, TURN RIGHT INTO KRUGER STREET, STRAIGHT INTO THE RANK, DROP AND PICK PASSENGERS
12.9	2207J92207J900052977 - MANGOSUTHU TO PAULPIETERSBURG FROM MANGOSUTHU INTO PIENSRAND ROAD P271, TURN LEFT TO R33, STRAIGHT INTO MARK STREET, TURN INTO JOUBERT STREET, TURN RIGHT INTO TAXI RANK, DROP AND PICK PASSENGERS
12.10	2207J92207J900052978 - OPHUZANE TO PAULPIETERSBURG FROM OPHUZANE, JOIN PIENSRAND ROAD P271, TURN LEFT TO JOIN R33, STRAIGHT INTO MARK STREET, TURN INTO JOUBERT STREET, TURN RIGHT INTO KERK STREET, TURN RIGHT INTO THE TAXI RANK, DROP AND PICK PASSENGERS
12.11	2207J92207J900052979 - THOLAKELE TO PAULPIETERSBURG FROM APPROVED TAXI RANK IN THOLAKELE, JOIN PIENSRAND ROAD P271, TURN LEFT TO JOIN R33 STRAIGHT INTO MARK STREET, TURN LEFT INTO HIGH STREET, TURN LEFT INTO KRUGER STREET, INTO THE RANK, PICK AND DROP PASSENGERS
12.12	2207J92207J900052980 - UBIVANYANA TO PAULPIETERSBURG FROM UBIVANYANA TURN LEFT TO JOIN R33, STRAIGHT TO PAULPIETERSBURG, TURN LEFT TO HIGH STREET, TURN RIGHT INTO KRUGER STREET, STRAIGHT INTO THE RANK, PICK AND DROP PASSENGERS
12.13	2207J92207J900052981 - KLEMPSLUST TO PAULPIETERSBURG FROM APPROVED TAXI RANK KLEMPSLUST TURN LEFT TO JOIN R33, STRAIGHT TO PAULPIETERSBURG, TURN LEFT TO HIGH STREET, TURN RIGHT INTO KRUGER STREET, STRAIGHT INTO THE RANK, DROP AND PICK PASSENGERS

**transport**

Department:
Transport
Province of KwaZulu-Natal

GAZETTE

LGKZNG10-2021-JUN

REGION: ALL

1) Application Number: APP0130459	2) Gazette Number: LGKZNG10-2021-JUN
3) Applicant: A MOSES ID NO. 5708135125089 Association: NORTHERN SUBURBS TAXI ASSOCIATION	4) Applicant Address: 58 MADURAI ROAD NORTHDALE PIETERMARITZBURG 3201
5) Existing Licence Holder: <input type="checkbox"/> TRUST TWILIGHT TRADING ID NO. 2034055900001	6) Existing Licence Holder Address: 55 BRIKHAM ROAD ORIENT HEIGHTS KWAZULU-NATAL KWA-ZULU NATAL 3201
7) Type of application: NORMAL TRANSFER	8) Operating Licence Number: LKNKZN0116000
9) Vehicle Type: NOT AVAILABLE	10) 1 X 15 (SEATED) + 0 (STANDING)
11) Region: UMGUNGUNDLOVU	
12.1	<p>22067622068T00053103 - NORTHDALE NO.2 - BOMBAY TO FREEDOM SQUARE TERMINAL</p> <p>INBOUND FROM:GHANDI/ MADURAI-IN MADURAI (KPR0024) TO FREEDOM SQUARE TERMINAL NO2 -OFF CHURCH (KP0001).</p> <p>FROM: GHANDI, BOMBAY, CHOTA MOTALA (OLD GREYTOWN), BHAMBATHA (GREYTOWN), CHURCH.</p> <p>OUTBOUND FROM: FREEDOM SQUARE TERMINAL NO 2- OFF CHURCH (KPC0001) TO GHANDI/MADURAI-IN MADURAI (KPR0024).</p> <p>A CHURCH, GREYTOWN,OLD GREYTOWN, BOMBAY, GHANDI.</p> <p>RESTRICTIONS ONLY OFF-LOADING OF PASSENGERS PERMITTED ALONG GREYTOWN ROAD FROM MANCHESTER ROAD TO OLD GREYTOWN ROAD, AND IN OHRTMANN ROAD FROM MANNING AVENUE TO ECHO ROAD. ALONG THIS SECTION OF THE ROUTE, THE LOADING OF PASSENGERS IS NOT PERMITTED.</p> <p>SECONDARY ROUTES: BANGALORE : BOMBAY – JAIPUR BOMBAY : GHANDI – SHARJAH BOSHOP: CHURCH-LOOP BRANDAW : BOMBAY – LOTUS CASSIMJEE CHETTY : BOMBAY – NULLAH EAST : CHURCH-LOOP EAST : LONGMARKET – CHURCH FAILSWORTH GAYSINGH GHANDI : LONGMARKET – SHARJAH HARDEV JAIPUR JEWIRIAL : BOMBAY – VEERRAPPA JHANSI JINNAH : SHARJAH –SONO KRISHNAN : NULLIAH – LOTUS LAHORE : BOMBAY – MYSORE LONGMARKET : MURPHY – EAST LOTUS : BOMBAY – HARDEV MANNING: EAST - ORTHMANN MYSORE : LAHORE – OLD GREYTOWN NULLIAH : CHETTY – KRISHNAN OLD GREYTOWN : BOMBAY – MYSORE OLD GREYTOWN:MANCHESTER –NEW GREYTOWN SARAJINI: BOMBAY – GHANDI SHARJAH : BOMBAY – GHANDI SONI : JINNAH – SANJEEVI VEERAPPA.</p>
12.2	<p>22068722068T00053112 - CHARTER SERVICE</p> <p>FROM NORTHERN SUBURBS TAXI RANK TO POINTS WITHIN THE PROVINCE OF KWAZULU NATAL ONLY. NO PICKING UP OR SETTING DOWN OF PASSENGERS ON ROUTE.</p>



transport

Department:
Transport
Province of KwaZulu-Natal

GAZETTE

LGKZNG10-2021-JUN

REGION: ALL

1) Application Number: APP0130460	2) Gazette Number: LGKZNG10-2021-JUN
3) Applicant: TM NZIMANDE ID NO. 7302195403087 Association: DASSENHOEK TAXI ASSOCIATION	4) Applicant Address: 23 MCIVER ROAD ASHLEY, PINETOWN KWA ZULU NATAL 3610
5) Existing Licence Holder: NOT APPLICABLE ID NO. NOT APPLICABLE	6) Existing Licence Holder Address: NOT APPLICABLE
7) Type of application: NEW OPERATING LICENCE	8) Operating Licence Number: NOT AVAILABLE
9) Vehicle Type: MINIBUS	10) 1 X 15 (SEATED) + 0 (STANDING)
11) Region: DURBAN WEST	
12.1	196RCN8500T676 - DASSENHOEK TO RK KHAN HOSPITAL FORWARD: FROM DASSENHOEK TAXI RANK, TURN LEFT TO MILKY WAY ROAD AND RIGHT INTO PENNINGTON ROAD (M1) AND JOIN HIGGINSON HIGHWAY, TURN LEFT INTO SHALLCROSS ROAD AND TURN LEFT INTO RK KHAN ROAD AND TURN RIGHT RK KHAN TAXI RANK. RETURN: FROM RK KHAN TAXI RANK TURN LEFT INTO RK KHAN ROAD, TURN RIGHT INTO SHALLCROSS ROAD, TURN LEFT INTO HIGGINSON HIGHWAY AND JOIN PENNINGTON ROAD AND TURN LEFT INTO MILKY WAY ROAD AND TURN RIGHT INTO DASSENHOEK TAXI RANK.
12.2	2206NB21004R00047939 - DASSENHOEK TO DURBAN FROM DASSENHOEK TAXI RANK INTO MILKY WAY, PROCEED STRAIGHT AND TURN LEFT INTO OLD RICHMOND ROAD M1 WHICH BECOMES RICHMOND ROAD, TURN RIGHT ONTO THE N3 FREE WAY RAMP TOWARDS DURBAN, PROCEED ALONG OLD DUTCH ROAD WHICH BECOMES ALICE STREET THEN RIGHT INTO MARKET ROAD AND RIGHT AGAIN INTO SERVICE ROAD THEN PROCEED TO UNIVERSITY AVENUE RANK NO.98 FROM RANK NO.98 UNIVERSITY AVENUE TURN RIGHT INTO LANCERS ROAD AND RIGHT INTO ALI WAL ROAD THEN INTO CANON GATE ROAD AND PROCEED ONTO THE N3 FREE WAY RAMP, PROCEED ALONG N3 FREE WAY AND TURN LEFT INTO RICHMOND ROAD M1 WHICH BECOMES OLD RICHMOND ROAD, TURN RIGHT ONTO MILKY WAY THEN THE REST IS THE SAME AS FORWARD ROUTE.
12.3	2206NB2206NB00048583 - CONDITIONS: 1. PASSENGERS MAY BE PICKED UP AND/OR SET DOWN ONLY AT DESIGNATED TAXI RANKS OR TAXI STOPS, WHICH EXCLUDE BUS STOPS. 2. ON INBOUND TRIP TO DURBAN, NO PASSENGERS MAY BE PICKED UP END ROUTE FROM ENTERING N3, UNTIL REACHING UNIVERSITY AVENUE TAXI RANK. 3. ON THE RETURN TRIP TO DASSENHOEK, NO PASSENGERS MAY BE SET DOWN UNTIL REACHING MILKY WAY. 4. ENTRY OR RANKING ON PRIVATE PROPERTY IS NOT PERMITTED WITHOUT THE WRITTEN PERMISSION OF THE LANDLORD, A COPY OF WHICH MUST BE SUPPLIED TO THE BOARD. 5. WITHOUT HAVING ENTERED INTO AN AGREEMENT WITH OTHER OPERATORS ON A COMMON ROUTE AS CONTEMPLATED BY SECTION 88(2)(B) OF ACT 22 OF 2000, THE PICKING UP OR SETTING DOWN OF PASSENGERS ON SUCH ROUTE IS NOT PERMITTED. A COPY OF SUCH AGREEMENT MUST BE SUPPLIED TO THE BOARD. 6. AT RANKS, WHETHER ON-STREET OR OFF-STREET, ONLY THE TAXIS THAT CAN BE ACCOMMODATED IN THE DEMARCATED AREA MAY OCCUPY THE RANK. EXCESS VEHICLES MUST HOLD ELSEWHERE.
12.4	2206NB2206R400047940 - DASSENHOEK TO WESTMEAD VIA MARIANRIDGE, KTT, NPA AND SURPRISE FARM. FROM: DASSENHOEK TAXI RANK PROCEED ALONG MILKY AND TURN LEFT INTO M1 WHICH BECOMES RICHMOND ROAD, TURN LEFT INTO SWANFIELD ROAD, LEFT INTO AUBREY ROAD THEN LEFT INTO GILTS ROAD AND LEFT INTO WESTMEAD TAXI STOP. RETURN: FROM: WESTMEAD TAXI STOP TURN RIGHT INTO SWANFIELD ROAD, RIGHT INTO RICHMOND ROAD, WHICH BECOMES M1, TURN RIGHT INTO MILKY WAY AND PROCEED TO DASSENHOEK.
12.5	2206NB2206RK00047938 - DASSENHOEK TO PINETOWN VIA GERMANY. FROM DASSENHOEK TAXI RANK TURN LEFT INTO MILKY WAY, PROCEED AND TURN LEFT INTO OLD RICHMOND ROAD M1 WHICH BECOMES RICHMOND ROAD THEN TURN LEFT INTO GLENUEGIE ROAD, TURN RIGHT INTO LAUTH AND THEN LEFT INTO CROMPTON STREET, TURN LEFT INTO SHEPSTONE ROAD, RIGHT INTO ESCOMBE ROAD AND LEFT INTO CHELSEA AVENUE AND LEFT INTO NEW GERMANY SHOPPING CENTRE. RETURN: FROM NEW GERMANY DROP OFF/PICK UP POINT TURN RIGHT INTO CHELSEA AVENUE AND THEN RIGHT INTO ESCOMBE ROAD, LEFT INTO SHEPSTONE ROAD AND RIGHT INTO CROMPTON PROCEED AND TURN RIGHT INTO OLD MAIN ROAD THEN LEFT INTO ANDERSON STREET TAXI RANK IN PINETOWN, TURN LEFT INTO OLD MAIN ROAD WHICH BECOME RICHMOND ROAD M1 THEN THE REST IS THE SAME AS FORWARD ROUTE.



transport

Department:
Transport
Province of KwaZulu-Natal

GAZETTE

LGKZNG10-2021-JUN

REGION: ALL

1) Application Number: APP0130461	2) Gazette Number: LGKZNG10-2021-JUN
3) Applicant: BR MZIMELA ID NO. 5505300735084 Association: CLERMONT AND KWADABEKA TAXI OWNERS ASS.	4) Applicant Address: 39 SHERPSTON ROAD NEW GERMANY 3610
5) Existing Licence Holder: NOT APPLICABLE ID NO. NOT APPLICABLE	6) Existing Licence Holder Address: NOT APPLICABLE
7) Type of application: NEW OPERATING LICENCE	8) Operating Licence Number: LKNKZN019083
9) Vehicle Type: MINIBUS TAXI	10) 1 X 9-16 (SEATED) + 0 (STANDING)
11) Region: DURBAN WEST	
12.1	2206PC21004R00048108 - KWADABEKA TO DURBAN FROM KWADABEKA A TAXI RANK, PASSING KK HOSTEL TURN LEFT INTO NORTH ROAD, TURN RIGHT INTO 3RD AVENUE JOIN DINKELMAN ROAD, JOINING OTTO VOLEK ROAD, JOIN STAPLETON ROAD, JOIN M13, JOIN N3 TURN RIGHT INTO WESTERN FREEWAY, TURN RIGHT INTO GREY STREET TURN LEFT INTO WEST STREET, TURN LEFT INTO ALI WAL STREET, TURN LEFT INTO PINE STREET, TURN RIGHT INTO RUSSEL STREET, TURN LEFT INTO LEOPOLD STREET, TO CITY MARKET, UNIVERSITY AVENUE TURN RIGHT INTO RANK NO. 231 WARWICK AVENUE AND RETURN WITH WARWICK AVENUE TURN LEFT INTO CANNONGATE ROAD ALONG N3 OFF RAMP AND USING THE SAME ROUTE IN THE OPPOSITE DIRECTION AND PROCEED TO KWA-DABEKA "A" TAXI RANK.
12.2	2206PB21004R00048115 - CLERMONT TO DURBAN FROM CLERMONT TAXI RANK TURN RIGHT INTO CLERMONT ROAD TURN LEFT INTO OTTO VOLEK ROAD JOIN STAPLETON ROAD, TURN RIGHT INTO M13 JOIN N3, WESTERN FREE WAY TURN RIGHT INTO GREY STREET TURN LEFT INTO WEST STREET TURN LEFT INTO ALI WAL STREET TURN LEFT INTO PINE STREET, TURN RIGHT INTO RUSSEL STREET, TURN LEFT INTO LEOPOLD, JOIN MARKET STREET, UNIVERSITY AVENUE TURN RIGHT INTO RANK NO. 231 WARWICK AVENUE AND RETURN WITH WARWICK AVENUE TURN LEFT INTO CANNONGATE ROAD INTO N3 OFF RAMP AND USE SAME ROUTE TO CLERMONT TAXI RANK.
12.3	2206PB2206RK00048116 - CLERMONT TO PINETOWN FROM CLERMONT TAXI RANK TURN RIGHT INTO CLERMONT ROAD JOIN POSSELT ROAD JOIN SHEPSTONE ROAD, TURN RIGHT INTO CROMPTON STREET, TURN RIGHT INTO UNION LANE, TURN LEFT INTO GLENUGIE ROAD JOIN MOODIE, TURN RIGHT INTO HILL STREET INTO HILL STREET TAXI RANK AND RETURN WITH HILL STREET TURN LEFT INTO MOODIE STREET JOIN GLENUGIE ROAD TURN RIGHT INTO LAUGHT STREET, TURN LEFT INTO CROMPTON STREET, TURN LEFT INTO SHEPSTONE ROAD JOIN POSSELT ROAD CLERMONT ROAD JOIN CLERMONT ROAD TURN RIGHT INTO NORTH TO CLERMONT TAXI RANK.
12.4	2206PB2206R00048117 - CLERMONT TO WESTMEAD FROM CLERMONT TAXI RANK TURN RIGHT INTO CLERMONT ROAD JOIN POSSELT ROAD SHEPSTONE ROAD, TURN RIGHT INTO CROMPTON STREET TURN RIGHT INTO LAUGHT STREET TURN LEFT INTO GLENUGIE ROAD, TURN LEFT INTO OLD MAIN ROAD, JOIN RICHMOND ROAD, TURN RIGHT INTO TRAFFORD ROAD JOIN GOODWOOD ROAD, TURN LEFT INTO MAHOGANY ROAD A TO A DESIGNATED TAXI STOP AND RETURN ALONG THE SAME ROUTE TO CLERMONT TAXI RANK. (II)CLERMONT TO WESTMEAD/ METROFILE AND RETURN FROM CLERMONT TAXI RANK TURN RIGHT INTO CLERMONT ROAD JOIN POSSELT ROAD JOIN SHEPSTONE ROAD TURN RIGHT INTO CROMPTON STREET TURN RIGHT INTO LAUGHT STREET TURN LEFT INTO GLENUGIE ROAD TURN RIGHT INTO OLD MAIN ROAD JOIN RICHMOND ROAD TURN RIGHT INTO TRAFFORD ROAD JOIN HILLCLIMB ROAD TO MONZA ROAD TO A DESIGNATED TAXI STOP AND RETURN TO CLERMONT TAXI RANK ALONG THE SAME ROUTE. (III) CLERMONT TO WESTMEAD/BAKERY AND RETURN FROM CLERMONT TAXI RANK TURN RIGHT INTO CLERMONT ROAD JOIN POSSELT ROAD JOIN SHEPSTONE ROAD TURN RIGHT INTO CROMPTON STREET TURN RIGHT INTO LAUGHT STREET TURN LEFT INTO GLENUGIE ROAD TURN RIGHT INTO OLD MAIN ROAD JOIN RICHMOND ROAD TURN RIGHT INTO ALEXANDER ROAD TURN LEFT TO MALCOLM ROAD TURN RIGHT INTO CIRCUIT ROAD TURN RIGHT INTO CLARK ROAD TURN LEFT INTO ALEXANDER ROAD TO A DESIGNATED TAXI STOP AND RETURN ALONG THE SAME ROUTE TO CLERMONT TAXI RANK.
12.5	21004R2206RK00048118 - CLERMONT TO DURBAN FROM CLERMONT TAXI RANK TURN RIGHT INTO CLERMONT ROAD, JOIN POSSELT ROAD, TURN LEFT INTO OTTO VOLEK ROAD JOIN STAPLETON ROAD, TURN RIGHT INTO M13 JOIN N3, WESTERN FREE WAY, TURN RIGHT INTO GREY STREET, TURN LEFT INTO WEST STREET, TURN LEFT INTO ALI WAL STREET, TURN LEFT INTO PINE STREET, TURN RIGHT INTO RUSSELL STREET, TURN LEFT INTO LEOPOLD STREET, JOIN MARKET STREET, UNIVERSITY AVENUE TURN RIGHT INTO RANK NO.231 WARWICK AVENUE AND RETURN WITH WARWICK AVENUE, TURN LEFT INTO CANNONGATE ROAD ONTO N3 OFF RAMP AND USE SAME ROUTE TO CLERMONT TAXI RANK.
12.6	21004R2206RK00048119 - CLERMONT TO PINETOWN FROM CLERMONT TAXI RANK TURN RIGHT INTO CLERMONT ROAD JOIN POSSELT ROAD JOIN SHEPSTONE ROAD, TURN RIGHT INTO CROMPTON STREET, TURN RIGHT INTO UNION LANE, TURN LEFT INTO GLENUGIE ROAD JOIN MOODIE STREET, TURN RIGHT INTO HILL STREET INTO HILL STREET TAXI RANK. RETURN FROM HILL STREET TURN LEFT INTO MOODIE STREET JOIN GLENUGIE ROAD, TURN RIGHT INTO LAUTH STREET, TURN LEFT INTO CROMPTON STREET, TURN LEFT INTO SHEPSTONE ROAD JOIN POSSELT ROAD JOIN CLERMONT ROAD TURN RIGHT INTO NORTH ROAD TO CLERMONT TAXI RANK.
12.7	21004R2206P900048120 - CLERMONT TO WESTMEAD FROM CLERMONT TAXI RANK TURN INTO CLERMONT ROAD JOIN POSSELT ROAD JOIN SHEPSTONE ROAD, TURN RIGHT INTO CROMPTON STREET, TURN RIGHT INTO LAUGHT STREET, TURN LEFT INTO GLENUGIE ROAD, TURN LEFT INTO OLD MAIN ROAD, JOIN RICHMOND ROAD, TURN RIGHT INTO TRAFFORD ROAD JOIN GOODWOOD ROAD, TURN LEFT INTO MAHOGANY ROAD A TO A DESIGNATED TAXI STOP AND RETURN ALONG THE SAME ROUTE TO CLERMONT TAXI RANK. FROM CLERMONT TAXI RANK TURN RIGHT INTO CLERMONT ROAD JOIN POSSELT ROAD JOIN SHEPSTONE ROAD, TURN RIGHT INTO CROMPTON STREET, TURN RIGHT INTO LAUTH STREET, TURN LEFT INTO GLENUGIE ROAD, TURN RIGHT INTO OLD MAIN ROAD JOIN RICHMOND ROAD, TURN RIGHT INTO TRAFFORD ROAD JOIN HILLCLIMB ROAD TO MONZA TO A DESIGNATED TAXI STOP AND RETURN TO CLERMONT TAXI RANK ALONG THE SAME ROUTE. FROM CLERMONT TAXI RANK TURN RIGHT INTO CLERMONT ROAD JOIN POSSELT ROAD SHEPSTONE ROAD, TURN RIGHT INTO CROMPTON STREET, TURN RIGHT INTO LAUTH STREET, TURN LEFT INTO GLENUGIE ROAD TURN RIGHT INTO OLD MAIN ROAD JOIN RICHMOND ROAD, TURN RIGHT INTO ALEXANDER ROAD, TURN LEFT TO MALCOLM ROAD, TURN RIGHT INTO CIRCUIT ROAD, TURN RIGHT INTO CLARK ROAD, TURN LEFT INTO ALEXANDER ROAD TO A DESIGNATED TAXI STOP AND RETURN ALONG THE SAME ROUTE TO CLERMONT TAXI RANK.



transport

Department:
Transport
Province of KwaZulu-Natal

GAZETTE

LGKZNG10-2021-JUN

REGION: ALL

12.8	<p>21004R2206P900048121 - CONDITIONS</p> <p>GENERAL CONDITIONS APPLICABLE TO ALL ROUTES:</p> <p>1) PASSENGERS MAY BE PICKED UP AND/OR SET DOWN ONLY AT DESIGNATED TAXI RANKS OR TAXI STOPS, WHICH SHALL EXCLUDE BUS STOPS.</p> <p>2) ON THE INBOUND TRIP TO DURBAN, NO PASSENGERS MAY BE PICKED UP EN ROUTE FROM ENTERING THE N3, UNTIL REACHING UNIVERSITY AVENUE TAXI RANK NO.231</p> <p>3) ON THE TRIP TO MOLWENI WYEBANK, NO PASSENGERS MAY BE SET DOWN UNTIL REACHING M13.</p> <p>4) ENTRY OR RANKING ON PRIVATE PROPERTY IS NOT PERMITTED WITHOUT THE WRITTEN PERMISSION OF THE LANDLORD, A COPY OF WHICH MUST BE SUPPLIED TO THE BOARD.</p> <p>5) WITHOUT HAVING ENTERED INTO AN AGREEMENT WITH OTHER OPERATORS ON A COMMON ROUTE, AS CONTEMPLATED BY SECTION 88(2) OF ACT 2000, THE PICKING UP OR SETTING OF PASSENGERS ON SUCH AGREEMENT MUST BE SUPPLIED TO THE BOARD.</p> <p>6) AT RANKS, WHETHER ON-STREET OR OFF-STREET, ONLY THE TAXIS THAT CAN BE ACCOMMODATED IN THE DEMARCATED AREA MAY OCCUPY THE RANK. EXCESS VEHICLES MUST HOLD ELSEWHERE.</p> <p>7) RANK PERMITS OR LETTERS OF AUTHORITY MUST BE PRODUCED IN RESPECT OF ALL RANKS IN MUNICIPAL AREAS, IN PARTICULAR MAJOR TOWNS AND CITIES AND IN PARTICULAR INTER-PROVINCIAL DESTINATIONS.</p> <p>8) THE ALLOCATION OF ANY ROUTE OR PORTION OF ROUTE IS SUBJECT TO THE CONDITION THAT IT HAS BEEN APPROVED AND ALLOCATED IN GOOD FAITH AND THAT SUCH ROUTE WILL BE INVALID SHOULD IT TRANSPIRE THAT THE ROUTE OR PORTION THERE OF WILL, OR HAS CAUSED CONFLICT DUE TO IT HAVING BEEN APPROVED BASED ON INCORRECT OR FALSE INFORMATION SUPPLIED TO THE BOARD OR AS RESULT OF AN ERROR. IN SUCH INSTANCE THE OPERATING LICENCE MUST BE RETURNED TO THE BOARD FOR CORRECTION.</p> <p>9) THE VEHICLE MUST BE COVERED BY MOTOR VEHICLE INSURANCE AS WELL AS PERSONAL LIABILITY INSURANCE.</p>
12.9	<p>2206LS2206RK00050252 - DURBAN TO PINETOWN</p> <p>FROM RANK NO. 231 TAKING CANNONGATE ROAD OFF-RAMP, JOIN N3, TO JOIN M13 TO JOIN UNDERWOOD ROAD TURN INTO CAVERSHAM TURN LEFT INTO RAILWAY STREET TURN LEFT INTO HILL STREET AND INTO HILL STREET TAXI RANK AND RETURN ALONG THE SAME ROUTE IN REVERSE</p>
12.10	<p>2206LS2206P900050254 - DURBAN TO WESTVILLE PRISON</p> <p>FROM UNIVERSITY AVENUE TAXI RANK INTO WARWICK AVENUE, LEFT INTO CANNONGATE ROAD, INTO WESTERN FREEWAY (N3) LEFT INTO OFF-RAMP TO SPINE ROAD ALONG SPINE ROAD, RIGHT INTO SPINE ROAD EXT. LEADING TO THE WESTVILLE PRISON. FROM WESTVILLE PRISON TURN LEFT INTO SPINE ROAD, TURN TO N3, JOIN WESTERN FREEWAY, TURN RIGHT TO MARKET STREET, UNIVERSITY AVENUE TURN RIGHT TO RANK NO.231 WARWICK AVENUE.</p>



transport

Department:
Transport
Province of KwaZulu-Natal

GAZETTE

LGKZNG10-2021-JUN

REGION: ALL

1) Application Number: APP0130462	2) Gazette Number: LGKZNG10-2021-JUN
3) Applicant: ZS NKOSI ID NO. 8203055660080 Association: ZAMOKUHLE TAXI ASSOCIATION (PAULPIETERS)	4) Applicant Address: P O BOX 620 PAULPIETERSBURG 3180
5) Existing Licence Holder: ZS MAHLANGU ID NO. 5202105400086	6) Existing Licence Holder Address: P O BOX 85 PAULPIETERSBURG KWA ZULU NATAL 3180
7) Type of application: NORMAL TRANSFER	8) Operating Licence Number: LGKZN0303000915
9) Vehicle Type: MINIBUS	10) 1 X 15 (SEATED) + 0 (STANDING)
11) Region: UTHUKELA	
12.1	2207J82100GN00052985 - LUNERBURG TO PAULPIETERSBURG FROM APPROVED TAXI RANK AT LUNERBURG TO APPROVED TAXI IN PAULPIETERSBURG FROM LUNERBURG TO JOIN MARK STREET, TURN RIGHT TO MIDDLE STREET, TURN LEFT STRAIGHT TO KRUGER STREET, STRAIGHT INTO THE RANK, DROP AND PICK PASSENGERS.
12.2	2207J82100GN00052986 - LUTHILUNYE TO PAULPIETERSBURG FROM APPROVED TAXI RANK AT LUTHILUNYE TO APPROVED TAXI RANK IN PAULPIETERSBURG FROM LUTHILUNYE TO JOIN MARK STREET, TURN RIGHT TO MIDDLE STREET, TURN LEFT STRAIGHT TO KRUGER STREET, STRAIGHT INTO THE RANK.
12.3	2100GN2100F510052999 - FROM PAULPIETERSBURG TO NEWCASTLE FROM PAULPIETERSBURG TAXI RANK AT KRUGER STREET, TURN RIGHT TO JOUBERT STREET, TURN RIGHT TO KERK STREET, TURN LEFT TO HIGH STREET, JOIN R33, STRAIGHT ON WITH R33, TURN RIGHT TO R34, PASS OSIZWENI, AND DROP PASSENGERS, PASS MADADENI AND DROP PASSENGERS, STRAIGHT WITH VOORTREKKER STREET, TURN LEFT WITH KERK STREET AND TURN RIGHT WITH ALLEN STREET, STRAIGHT TO NEWCASTLE TAXI RANK, DROP AND PICK PASSENGERS.
12.4	2207J81205GJ10179045 - FROM PAULPIETERSBURG TO JOHANNESBURG - ALTERNATIVE FROM PAULPIETERSBURG TAXI RANK TURN RIGHT TO KRUGER STREET, TURN LEFT TO JOUBERT STREET, TURN LEFT TO MARK STREET AND STRAIGHT TO LUNEBURG ROAD, TURN LEFT TO R543 ROAD STRAIGHT TO WAKKERSTROOM AND PASS, STRAIGHT AND PASS VOLKSRUST TO DEKOK STREET STRAIGHT AND TURN RIGHT TO R23 ROAD STRAIGHT TO STANDERTON AND PASS, STRAIGHT TO NELSON MANDELA DRIVE AND TURN LEFT TO KROGH STREET R23 ROAD STRAIGHT TO STANDERTON AND PASS, STRAIGHT TO NELSON MANDELA DRIVE AND TURN LEFT TO KROGH STREET R23 AND PASS BALFOUR, STRAIGHT PASS HEIDELBERG STRAIGHT TO N3 AND PASS VOOSLORUS STRAIGHT TO M2 STRAIGHT TO JOHANNESBURG TURN LEFT TO JOE SLOVO DRIVE AND JOIN STEMERT STREET AND TURN LEFT TO MIND STREET, TURN LEFT TO BEIT STREET AND JOIN BOK STREET, TURN RIGHT TO TWIST STREET AND TURN LEFT TO WOLMARANS STREET THEN TURN LEFT TO KUNS MUSEUM STREET, TURN RIGHT STRAIGHT TO WONDEROUS TAXI RANK DROP AND PICK AND RETURN.
12.5	2207J92207J900052976 - APPROVED TAXI RANK AT LUJOJWANA TO APPROVED TAXI RANK IN PAULPIETERSBURG. FROM LUJOJWANA, PIENSRAND ROAD P271, TURN LEFT TO JOIN R33, STRAIGHT INTO MARK STREET, TURN LEFT INTO JOUBERT STREET, TURN RIGHT INTO THE TAXI RANK, DROP AND PICK PASSENGERS.
12.6	2207J92207J900052969 - BHADENI TO PAULPIETERSBURG FROM PIENSRAND ROAD P271, TURN LEFT INTO HIGH STREET, TURN LEFT INTO KRUGER STREET INTO THE TAXI RANK, PICK AND DROP PASSENGERS. FROM PIENSRAND ROAD P271, TURN LEFT TO JOIN R33, STRAIGHT TO MARK STREET, TURN LEFT INTO JOUBERT STREET, TURN RIGHT INTO KERK STREET, TURN RIGHT INTO THE TAXI RANK AT KRUGER STREET, DROP AND PICK PASSENGERS.
12.7	2207J92207J900052970 - MDWADLAZA TO PAULPIETERSBURG FROM MDWADLAZA INTO PIENSRAND P271, TURN LEFT TO JOIN R33, STRAIGHT INTO MARK STREET TURN INTO JOUBERT
12.8	2207J92207J900052974 - NKEMBENI TO PAULPIETERSBURG FROM APPROVED TAXI RANK AT NKEMBENI TO APPROVED TAXI RANK IN PAULPIETERSBURG FROM PIENSRAND ROAD P271 TURN LEFT TO JOIN PAULPIETERSBURG FROM THOLAKELE JOIN PIENSRAND ROAD P271, TURN LEFT TO JOIN R33, STRAIGHT INTO MARK STREET, TURN INTO HIGH STREET, TURN LEFT INTO KRUGER STREET, RIGHT INTO THE TAXI RANK, DROP AND PICK PASSENGERS FROM PIENSRAND ROAD P271, TURN LEFT TO JOIN R33, STRAIGHT TO MARK STREET, TURN INTO JOUBERT STREET, TURN RIGHT INTO KERK STREET, TURN RIGHT INTO THE TAXI RANK, PICK AND DROP PASSENGERS
12.9	2207J92207J900052975 - LONGRIDGE TO PAULPIETERSBURG FROM APPROVED TAXI RANK AT LONGRIDGE TURN LEFT TO JOIN R33, STRAIGHT TO PAULPIETERSBURG, TURN LEFT TO HIGH STREET, TURN RIGHT INTO KRUGER STREET, STRAIGHT INTO THE RANK, DROP AND PICK PASSENGERS
12.10	2207J92207J900052977 - MANGOSUTHU TO PAULPIETERSBURG FROM MANGOSUTHU INTO PIENSRAND ROAD P271, TURN LEFT TO R33, STRAIGHT INTO MARK STREET, TURN INTO JOUBERT STREET, TURN RIGHT INTO TAXI RANK, DROP AND PICK PASSENGERS
12.11	2207J92207J900052978 - OPHUZANE TO PAULPIETERSBURG FROM OPHUZANE, JOIN PIENSRAND ROAD P271, TURN LEFT TO JOIN R33, STRAIGHT INTO MARK STREET, TURN INTO JOUBERT STREET, TURN RIGHT INTO KERK STREET, TURN RIGHT INTO THE TAXI RANK, DROP AND PICK PASSENGERS
12.12	2207J92207J900052979 - THOLAKELE TO PAULPIETERSBURG FROM APPROVED TAXI RANK IN THOLAKELE, JOIN PIENSRAND ROAD P271, TURN LEFT TO JOIN R33 STRAIGHT INTO MARK STREET, TURN LEFT INTO HIGH STREET, TURN LEFT INTO KRUGER STREET, INTO THE RANK, PICK AND DROP PASSENGERS
12.13	2207J92207J900052980 - UBIVANYANA TO PAULPIETERSBURG FROM UBIVANYANA TURN LEFT TO JOIN R33, STRAIGHT TO PAULPIETERSBURG, TURN LEFT TO HIGH STREET, TURN RIGHT INTO KRUGER STREET, STRAIGHT INTO THE RANK, PICK AND DROP PASSENGERS
12.14	2207J92207J900052981 - KLEMPSLUST TO PAULPIETERSBURG FROM APPROVED TAXI RANK KLEMPSLUST TURN LEFT TO JOIN R33, STRAIGHT TO PAULPIETERSBURG, TURN LEFT TO HIGH STREET, TURN RIGHT INTO KRUGER STREET, STRAIGHT INTO THE RANK, DROP AND PICK PASSENGERS
12.15	2100GN2207J510055221 - PAULPIETERSBURG TO VRYHEID FROM TAXI RANK PAULPIETERSBURG TO VRYHEID, STRAIGHT TO NATAL SPAR, TURN RIGHT INTO R33, RIGHT INTO TAXI RANK IN VRYHEID.



transport

Department:
Transport
Province of KwaZulu-Natal

GAZETTE

LGKZNG10-2021-JUN

REGION: ALL

12.16	<p>2100GN2100GN00053004 - CONDITIONS/RESTRICTIONS</p> <ol style="list-style-type: none"> 1. PASSENGERS MAY BE PICKED UP AND/OR SET DOWN ONLY AT DESIGNATED TAXI RANK OR TAXI STOP, WHICH SHALL EXCLUDE BUS STOPS. 2. ENTRY OR RANKING ON PRIVATE PROPERTY IS NOT PERMITTED WITHOUT PERMISSION OF THE LANDLORD, A COPY OF WHICH MUST BE SUPPLIED TO THE BOARD BEFORE ISSUE OPERATING LICENSE. 3. WITHOUT HAVING ENTERED INTO AN AGREEMENT WITH OTHER OPERATORS ON A COMMON ROUTE, AS CONTEMPLATED BY SECTION 88 (2) (B) OF ACT 22 OF 2000, THE PICKING UP OR SETTING DOWN OF PASSENGERS ON SUCH ROUTE IS NOT PERMITTED. A COPY OF SUCH AGREEMENT MUST BE SUPPLIED TO THE BOARD. 4. AT RANKS, WHETHER ON -STREET OR OFF-STREET, ONLY THE TAXIS THAT CAN BE ACCOMMODATED IN THE DEMARCATED AREA MAY OCCUPY THE RANK, EXCESS VEHICLES MUST HOLD ELSEWHERE AT DESIGNATED HOLDING AREAS. 5. RANK PERMITS OR LETTERS OF AUTHORITY MUST BE PRODUCED IN RESPECT OF ALL RANKS IN MUNICIPAL ARREARS, IN PARTICULAR MAJOR TOWNS AND CITIES. 6. THE ALLOCATION OF ANY ROUTE OR PORTION OF A ROUTE IS SUBJECT TO THE CONDITION THAT IT HAS BEEN APPROVED AND ALLOCATED IN GOOD FAITH AND THAT SUCH ROUTE WILL BE INVALID SHOULD IT TRANSPIRE THAT THE ROUTE OR PORTION THEREOF WILL OR HAS CAUSED CONFLICT DUE TO IT HAVING BEEN APPROVED BASED ON INCORRECT OR FALSE INFORMATION SUPPLIED TO THE BOARD OR AS A RESULT OF AN ERROR. IN SUCH INSTANCE THE OPERATING LICENSE MUST BE RETURNED TO THE BOARD FOR CORRECTION. 7. THE VEHICLE MUST BE COVERED BY MOTOR VEHICLE INSURANCE AS WELL AS PERSONAL LIABILITY INSURANCE
-------	---

**transport**

Department:
Transport
Province of KwaZulu-Natal

GAZETTE

LGKZNG10-2021-JUN

REGION: ALL

1) Application Number: APP0130464	2) Gazette Number: LGKZNG10-2021-JUN
3) Applicant: A MOSES ID NO. 5708135125089 Association: NORTHERN SUBURBS TAXI ASSOCIATION	4) Applicant Address: 58 MADURAI ROAD NORTHDALE PIETERMARITZBURG 3201
5) Existing Licence Holder: <input type="checkbox"/> TRUST TWILIGHT TRADING ID NO. IT/2127/1997PMB	6) Existing Licence Holder Address: 55 BRIKHAM ROAD ORIENT HEIGHTS KWAZULU-NATAL KWA-ZULU NATAL 3201
7) Type of application: NORMAL TRANSFER	8) Operating Licence Number: LKNKZN0115998
9) Vehicle Type: NOT AVAILABLE	10) 1 X 12 (SEATED) + 0 (STANDING)
11) Region: UMGUNGUNDLOVU	
12.1	<p>22067622068T00053103 - NORTHDALE NO.2 - BOMBAY TO FREEDOM SQUARE TERMINAL</p> <p>INBOUND FROM:GHANDI/ MADURAI-IN MADURAI (KPR0024) TO FREEDOM SQUARE TERMINAL NO2 -OFF CHURCH (KP0001).</p> <p>FROM: GHANDI, BOMBAY, CHOTA MOTALA (OLD GREYTOWN), BHAMBATHA (GREYTOWN), CHURCH.</p> <p>OUTBOUND FROM: FREEDOM SQUARE TERMINAL NO 2- OFF CHURCH (KPC0001) TO GHANDI/MADURAI-IN MADURAI (KPR0024).</p> <p>A CHURCH, GREYTOWN,OLD GREYTOWN, BOMBAY, GHANDI.</p> <p>RESTRICTIONS</p> <p>ONLY OFF-LOADING OF PASSENGERS PERMITTED ALONG GREYTOWN ROAD FROM MANCHESTER ROAD TO OLD GREYTOWN ROAD, AND IN OHRTMANN ROAD FROM MANNING AVENUE TO ECHO ROAD. ALONG THIS SECTION OF THE ROUTE, THE LOADING OF PASSENGERS IS NOT PERMITTED.</p> <p>SECONDARY ROUTES:</p> <p>BANGALORE : BOMBAY – JAIPUR</p> <p>BOMBAY : GHANDI – SHARJAH</p> <p>BOSHOP: CHURCH-LOOP</p> <p>BRANDAW : BOMBAY – LOTUS</p> <p>CASSIMJEE</p> <p>CHETTY : BOMBAY – NULLAH</p> <p>EAST : CHURCH-LOOP</p> <p>EAST : LONGMARKET – CHURCH</p> <p>FAILSWORTH</p> <p>GAYSINGH</p> <p>GHANDI : LONGMARKET – SHARJAH</p> <p>HARDEV</p> <p>JAIPUR</p> <p>JEWIRIAL : BOMBAY – VEERRAPPA</p> <p>JHANSI</p> <p>JINNAH : SHARJAH –SONO</p> <p>KRISHNAN : NULLIAH – LOTUS</p> <p>LAHORE : BOMBAY – MYSORE</p> <p>LONGMARKET : MURPHY – EAST</p> <p>LOTUS : BOMBAY – HARDEV</p> <p>MANNING: EAST - ORTHMANN</p> <p>MYSORE : LAHORE – OLD GREYTOWN</p> <p>NULLIAH : CHETTY – KRISHNAN</p> <p>OLD GREYTOWN : BOMBAY – MYSORE</p> <p>OLD GREYTOWN:MANCHESTER –NEW GREYTOWN</p> <p>SAROJINI: BOMBAY – GHANDI</p> <p>SHARJAH : BOMBAY – GHANDI</p> <p>SONI : JINNAH – SANJEEVI</p> <p>VEERAPPA.</p>
12.2	<p>22068722068T00053112 - CHARTER SERVICE</p> <p>FROM NORTHERN SUBURBS TAXI RANK TO POINTS WITHIN THE PROVINCE OF KWAZULU NATAL ONLY. NO PICKING UP OR SETTING DOWN OF PASSENGERS ON ROUTE.</p>

**transport**

Department:
Transport
Province of KwaZulu-Natal

GAZETTE

LGKZNG10-2021-JUN

REGION: ALL

1) Application Number: APP0130466	2) Gazette Number: LGKZNG10-2021-JUN
3) Applicant: SS MAKHOBHA ID NO. 8112115625084 Association: BABANANGO TAXI ASSOCIATION	4) Applicant Address: PO BOX 28 BABANANGO 3850
5) Existing Licence Holder: ZZ MAKHOBHA ID NO. 4408305145089	6) Existing Licence Holder Address: PO BOX 28 BABANANGO 3850
7) Type of application: NORMAL TRANSFER	8) Operating Licence Number: LGKZN0803001207
9) Vehicle Type: MINIBUS	10) 1 X 15 (SEATED) + 0 (STANDING)
11) Region: ZULULAND	
12.1	2207FP2206YW00047978 - BABANANGO TO MAHLABATHINI FROM BABANANGO TAXI RANK, ALONG P573 TO R34 TO JOIN JUNCTION WITH P301 INTO ULUNDI AND PROCEED ONTO P52/1 TO ITS JUNCTION WITH P244/-1 TO MAHLABATHINI AND RETURN ALONG THE SAME ROUTE EITHER DIRECT FROM ULUNDI OR FROM MAHLABATHINI.



transport

Department:
Transport
Province of KwaZulu-Natal

GAZETTE

LGKZNG10-2021-JUN

REGION: ALL

1) Application Number: APP0130468	2) Gazette Number: LGKZNG10-2021-JUN
3) Applicant: TC ZINCUME ID NO. 4905230608081 Association: DURBAN LONG DISTANCE TAXI ASSOCIATION	4) Applicant Address: 32 UMNGENI RD DURBAN 4001
5) Existing Licence Holder: NOT APPLICABLE ID NO. NOT APPLICABLE	6) Existing Licence Holder Address: NOT APPLICABLE
7) Type of application: NEW OPERATING LICENCE	8) Operating Licence Number: LGKZN1303000616
9) Vehicle Type: MINIBUS	10) 1 X 15 (SEATED) + 0 (STANDING)
11) Region: DURBAN CENTRAL	
<p>12.1 21004R22071P10049740 - DURBAN TO GINGINDLOVU</p> <p>FROM APPROVED TAXI RANK IN DURBAN TO APPROVED TAXI RANK IN GINGINDLOVU DIRECT AND RETURN</p> <p>FORWARD TRIP ROUTE: FROM CRABBE STREET TAXI RANK, INTO OSBORNE STREET, INTO FIRST AVENUE / STAMFORDHILL ROAD INTO ARGYLE ROAD JOIN M4 PROCEED TO N2 AT BALLITO, PROCEED ALONG THE N2 TO R258, INTO AND ALONG R258, INTO AND ALONG ROAD R102 TO MAIN STREET, GINGINDLOVU, CONTINUE ALONG MAIN STREET TO GINGINDLOVU TAXI RANK AND RETURN.</p> <p>RETURN TRIP ROUTE: FROM GINGINDLOVU TAXI RANK INTO MAIN STREET, INTO AND ALONG R102, INTO AND ALONG R258, INTO N2, JOIN M4 AT BALLITO, PROCEED ALONG M4 TO DURBAN, RIGHT INTO ARGYLE ROAD, LEFT INTO UMGENI ROAD, RIGHT INTO LEOPOLD STREET, RIGHT INTO WARWICK AVENUE, RIGHT INTO ALICE STREET, LEFT INTO ALBERT STREET, INTO UMGENI ROAD TO CRABBE STREET TAXI RANK.</p>	
<p>12.2 21004R21004R00049761 - CHARTER SERVICE: DURBAN TO POINTS WITHIN THE PROVINCE OF KZN ONLY. NO PICKING UP OR SETTING DOWN OF PASSENGERS EN ROUTE.</p>	
<p>12.3 21004R2207FP10049745 - DURBAN TO BABANANGO</p> <p>FROM APPROVED TAXI RANK IN DURBAN TO APPROVED TAXI RANK IN BABANANGO DIRECT AND RETURN.</p> <p>FROM CARTWRIGHT FLATS TAXI RANK INTO UMGENI ROAD TURN INTO ARGYLE ROAD AND JOIN M4 PROCEED TO N2 AT BALLITO, INTO AND ALONG THE N2 TO R66, INTO AND ALONG R66, LEFT INTO AND ALONG R68 TO TAXI RANK AT BABANANGO AND RETURN.</p> <p>RETURN TRIP</p> <p>FROM BABANANGO TAXI RANK INTO AND ALONG R68, INTO AND ALONG R66, INTO N2, JOIN M4 AT BALLITO; PROCEED ALONG M4 TO DURBAN, RIGHT INTO ARGYLE ROAD, LEFT INTO UMGENI ROAD, RIGHT INTO LEOPOLD STREET, RIGHT INTO WARWICK AVENUE, RIGHT INTO ALICE STREET, LEFT INTO ALBERT STREET, TO CARTWRIGHT FLATS TAXI RANK.</p>	
<p>12.4 21004R21004R00049746 - DURBAN TO MANGUZA</p> <p>FROM APPROVED TAXI RANKS IN DURBAN TO APPROVED TAXI RANKS IN MANGUZA DIRECT AND RETURN.</p> <p>FROM CARTWRIGHT FLATS TAXI RANK INTO UMGENI ROAD TURN INTO ARGYLE ROAD AND JOIN M4 PROCEED TO N2 AT BALLITO, INTO AND ALONG N2, INTO AND ALONG R38, INTO AND ALONG R38 BY PASSING JOZINI INTO AND ALONG R22 TO KWANGWANASE, INTO MAIN ROAD KWANGWANASE TO KWANGWANASE TAXI RANK AND RETURN.</p> <p>RETURN</p> <p>FROM KWANGWANASE TAXI RANK INTO MAIN ROAD, INTO AND ALONG R22, INTO AND ALONG R38 PASSING JOZINI, INTO AND ALONG N2, JOIN M4 AT BALLITO, PROCEED ALONG M4 TO DURBAN, RIGHT INTO ARGYLE STREET, LEFT INTO UMGENI ROAD, RIGHT INTO LEOPOLD STREET, RIGHT INTO WARWICK AVENUE, RIGHT INTO ALICE STREET, LEFT INTO ALBERT STREET, TO CARTWRIGHT FLATS TAXI RANK.</p>	
<p>12.5 2206LS22071T10049748 - DURBAN TO ESHOWE</p> <p>FROM APPROVED TAXI RANK IN DURBAN TO APPROVED TAXI RANK IN ESHOWE DIRECT AND RETURN.</p> <p>FROM CRABBE STREET TAXI RANK, LEFT INTO OSBORNE STREET INTO FIRST AVENUE / STAMFORDHILL ROAD INTO ARGYLE ROAD JOIN M4 PROCEED TO N2 AT BALLITO, CONTINUE ALONG N2 TO R66, INTO AND ALONG R66, TO ESHOWE, INTO AND ALONG JOHN ROSS HIGHWAY, INTO OSBORNE ROAD TO ESHOWE TAXI RANK AND RETURN.</p> <p>RETURN</p> <p>FROM ESHOWE TAXI RANK INTO OSBORNE ROAD, INTO AND ALONG JOHN ROSS HIGHWAY, INTO AND ALONG R66, INTO AND ALONG N2, JOIN M4 AT BALLITO, PROCEED ALONG M4 TO DURBAN, RIGHT INTO ARGYLE ROAD, LEFT INTO UMGENI ROAD, RIGHT INTO LEOPOLD STREET, RIGHT INTO WARWICK AVENUE, RIGHT INTO ALICE STREET, LEFT INTO ALBERT STREET, TO CRABBE STREET TAXI RANK.</p>	
<p>12.6 21004R2206LS00049749 - DURBAN TO MKUZE</p> <p>FROM APPROVED TAXI RANK IN DURBAN TO APPROVED TAXI RANK IN MKUZE DIRECT AND RETURN.</p> <p>FROM CARTWRIGHT FLATS TAXI RANK INTO UMGENI ROAD TURN INTO ARGYLE ROAD AND JOIN M4 PROCEED TO N2 AT BALLITO, INTO AND ALONG N2 RIGHT INTO MKUZE MAIN ROAD, INTO EAGLE AVENUE TO MKUZE TAXI RANK AND RETURN.</p> <p>RETURN</p> <p>FROM MKUZE TAXI RANK INTO EAGLE AVENUE, INTO MAIN ROAD, INTO AND ALONG N2, JOIN M4 AT BALLITO, PROCEED ALONG M4 TO DURBAN, RIGHT INTO ARGYLE ROAD, LEFT INTO UMGENI ROAD, RIGHT INTO LEOPOLD STREET, RIGHT INTO WARWICK AVENUE, RIGHT INTO ALICE STREET, LEFT INTO ALBERT STREET TO CARTWRIGHT FLATS TAXI RANK.</p>	
<p>12.7 21004R21004R00049751 - DURBAN TO PONGOLA</p> <p>APPROVED TAXI RANKS IN DURBAN TO APPROVED TAXI RANKS IN PONGOLA DIRECT AND RETURN.</p> <p>FROM CARTWRIGHT FLATS TAXI RANK, INTO UMGENI ROAD, INTO ARGYLE ROAD JOIN M4 PROCEED TO N2 AT BALLITO, INTO AND ALONG N2 TO PONGOLA, TURNING INTO PONGOLA TAXI RANK AND RETURN.</p> <p>RETURN</p> <p>FROM PONGOLA TAXI RANK, INTO AND ALONG N2, JOIN M4 AT BALLITO, PROCEED ALONG M4 TO DURBAN, RIGHT INTO ARGYLE ROAD, LEFT INTO UMGENI ROAD, RIGHT INTO LEOPOLD STREET, RIGHT INTO WARWICK AVENUE, RIGHT INTO ALICE STREET LEFT INTO ALBERT STREET, INTO CARTWRIGHT FLATS TAXI RANK.</p>	



transport

Department:
Transport
Province of KwaZulu-Natal

GAZETTE

LGKZNG10-2021-JUN

REGION: ALL

12.8	<p>21004R21007X10049753 - DURBAN TO HLABISA FROM CRABBE STREET TAXI RANK LEFT INTO OSBORNE STREET, INTO FIRST AVENUE / STAMFORDHILL ROAD INTO ARGYLE ROAD JOIN M4 PROCEED TO N2 AT BALLITO, INTO AND ALONG N2 TO R618 AT MTUBATUBA, INTO AND ALONG R618 TO TAXI RANK AT HLABISA AND RETURN.</p> <p>FROM HLABISA TAXI RANK INTO AND ALONG R618, INTO AND ALONG N2, JOIN M4 AT BALLITO, PROCEED ALONG M4 TO DURBAN, RIGHT INTO ARGYLE ROAD, LEFT INTO UMGENI ROAD, RIGHT INTO LEOPOLD STREET, RIGHT INTO WARWICK AVENUE, RIGHT INTO ALICE STREET, LEFT INTO ALBERT STREET, UMGENI ROAD TO CRABBE STREET TAXI RANK.</p>
12.9	<p>2206LS2206YW10049731 - DURBAN TO MAHLABATHINI FROM CRABBE STREET TAXI RANK, INTO OSBORNE STREET, INTO FIRST AVENUE / STAMFORDHILL ROAD INTO ARGYLE ROAD AND JOIN M4 PROCEED TO N2 AT BALLITO, INTO AND ALONG N2 TO R66, INTO AND ALONG R66 BY PASSING ESHOWE, INTO AND ALONG R34, RIGHT INTO AND ALONG R66 TO ULUNDI, INTO PRINCESS MAGOGO STREET TO ULUNDI TAXI RANK AND RETURN.</p> <p>FROM ULUNDI TAXI RANK INTO PRINCESS MGOGO STREET, INTO AND ALONG R66, INTO AND ALONG R34, INTO AND ALONG R66 BY PASSING ESHOWE, INTO AND ALONG N2, JOIN M4 AT BALLITO, PROCEED ALONG M4 TO DURBAN, RIGHT INTO ARGYLE ROAD, LEFT INTO UMGENI ROAD, RIGHT INTO LEOPOLD STREET, RIGHT INTO WARWICK AVENUE, RIGHT INTO ALICE STREET, LEFT INTO ALBERT STREET, INTO UMGENI ROAD TO CRABBE STREET TAXI RANK.</p>
12.10	<p>21004R21004R00049732 - DURBAN TO KRANSKOP FROM CARTWRIGHT FLATS TAXI RANK, INTO UMGENI ROAD TURN INTO ARGYLE ROAD AND JOIN M4 PROCEED TO N2 AT BALLITO, PROCEED ALONG N2 INTO AND ALONG R74 BY PASSING STANGER TO KRANSKOP, RIGHT INTO MAIN ROAD KRANSKOP TO KRANSKOP TAXI RANK AND RETURN.</p> <p>FROM KRANSKOP TAXI RANK, INTO MAIN ROAD, INTO AND ALONG R74 BY PASSING STANGER, INTO AND ALONG N2, JOIN M4 AT BALLITO, PROCEED ALONG M4 TO DURBAN, RIGHT INTO ARGYLE ROAD, LEFT INTO UMGENI ROAD, RIGHT INTO LEOPOLD STREET, RIGHT INTO WARWICK AVENUE, RIGHT INTO ALICE STREET, LEFT INTO ALBERT STREET TO CARTWRIGHT FLATS TAXI RANK.</p>
12.11	<p>21004R2207BP10049733 - DURBAN TO DUNDEE FROM CRABBE STREET TAXI RANK, INTO OSBORNE STREET, INTO FIRST AVENUE JOIN EPSOME ROAD, UMGENI ROAD INTO LEOPOLD STREET JOIN N3 AND PROCEED ALONG N3 TO R103 AT COLENZO, ALONG R103, JOIN N11 PROCEED TO R692 TO DUNDEE INTO AND ALONG R68, INTO DUNDEE AND TURN TO VICTORIA STREET TAXI RANK IN DUNDEE AND RETURN.</p> <p>FROM VICTORIA STREET TAXI RANK INTO AND ALONG R68, INTO AND ALONG R692, INTO AND ALONG N11, INTO AND ALONG R103, JOIN N3 AT COLENZO, INTO AND ALONG N3 TO DURBAN, OLD DUTCH ROAD, ALICE STREET, LEFT INTO ALBERT STREET, UMGENI ROAD TO CRABBE STREET TAXI RANK.</p>
12.12	<p>21004R2207W310049734 - DURBAN TO RICHARDS BAY FROM CRABBE STREET TAXI RANK, INTO OSBORNE STREET, INTO FIRST AVENUE / STAMFORDHILL ROAD INTO ARGYLE ROAD JOIN M4 PROCEED TO N2 AT BALLITO, INTO AND ALONG N2 TO R34, INTO AND ALONG R34 (JOHN ROSS HIGHWAY), INTO AND ALONG BULLION ROAD, INTO KRUGER RAND ROAD TO RICHARDSBAY TAXI RANK AND RETURN.</p> <p>FROM RICHARDSBAY TAXI RANK, INTO KRUGER RAND ROAD, INTO AND ALONG BULLION ROAD, ALONG R34 (JOHN ROSS HIGHWAY), INTO AND ALONG N2, JOIN M4 AT BALLITO, PROCEED ALONG M4 TO DURBAN, RIGHT INTO ARGYLE ROAD, LEFT INTO UMGENI ROAD, RIGHT INTO LEOPOLD STREET, RIGHT INTO WARWICK AVENUE, RIGHT INTO ALICE STREET, LEFT INTO ALBERT STREET, INTO UMGENI ROAD INTO CRABBE STREET TAXI RANK.</p>
12.13	<p>21004R2207TM10049736 - DURBAN TO HLUHLUWE FROM CRABBE STREET TAXI RANK, INTO OSBORNE STREET, INTO FIRST AVENUE / STAMFORDHILL ROAD INTO ARGYLE ROAD JOIN M4 PROCEED TO N2 AT BALLITO, INTO AND ALONG N2 TO R22 AT HLUHLUWE INTO MAIN ROAD HLUHLUWE, INTO HLUHLUWE TAXI RANK AND RETURN.</p> <p>RETURN FROM HLUHLUWE TAXI RANK, INTO MAIN ROAD, INTO AND ALONG R22, INTO AND ALONG N2, JOIN M4 AT BALLITO, PROCEED ALONG M4 TO DURBAN, RIGHT INTO ARGYLE ROAD, LEFT INTO UMGENI ROAD, RIGHT INTO LEOPOLD STREET, RIGHT INTO WARWICK AVENUE, RIGHT INTO ALICE STREET, LEFT INTO ALBERT STREET, INTO UMGENI ROAD TO CRABBE STREET TAXI RANK.</p>
12.14	<p>21004R2100F510049737 - DURBAN TO NEWCASTLE FROM CRABBE STREET TAXI RANK, INTO OSBORNE STREET, INTO FIRST AVENUE INTO EPSOME ROAD AND TURN INTO LEOPOLD STREET, INTO AND ALONG N3 AND PROCEED TO R103 AT COLENZO INTO AND ALONG R103, INTO AND ALONG N11 TO NEWCASTLE, TURN INTO ALLEN STREET, INTO KIRKLAND STREET, VOORTREKKER STREET TO NEWCASTLE TAXI RANK AND RETURN.</p> <p>RETURN FROM NEWCASTLE TAXI RANK INTO VOORTREKKER STREET, INTO KIRKLAND STREET, INTO ALLEN STREET, INTO AND ALONG N11, INTO AND ALONG R103, JOIN N3 AT COLENZO, INTO AND ALONG N3 TO DURBAN, INTO OLD DUTCH ROAD, ALICE STREET.</p>
12.15	<p>21004R2100BF10049739 - DURBAN TO LADYSMITH/ EMNAMBITHI FROM CRABBE STREET TAXI RANK, INTO OSBORNE STREET INTO FIRST AVENUE, JOIN EPSOME ROAD, UMGENI ROAD INTO LEOPOLD STREET, JOIN N3 AND PROCEED ALONG N3, FROM N3 ONTO R103 AT COLENZO JOIN N11 INTO LADYSMITH AND TURN AT QUEEN STREET TO LADYSMITH TAXI RANK AND RETURN.</p> <p>RETURN FROM LADYSMITH TAXI RANK INTO QUEEN STREET, INTO N11, INTO AND ALONG R103, JOIN N3 AT COLENZO, INTO AND ALONG N3 TO DURBAN, INTO OLD DUTCH ROAD, ALICE STREET, LEFT INTO ALBERT STREET, UMGENI ROAD TO CRABBE STREET TAXI RANK.</p>

**transport**

Department:
Transport
Province of KwaZulu-Natal

GAZETTE

LGKZNG10-2021-JUN

REGION: ALL

12.16	<p>21004R2207XJ10049741 - DURBAN TO EMPANGENI FROM APPROVED TAXI RANK IN DURBAN TO APPROVED TAXI RANKS IN EMPANGENI DIRECT AND RETURN.</p> <p>FROM CRABBE STREET TAXI RANK, INTO OSBORNE STREET, INTO FIRST AVENUE / STAMFORDHILL ROAD INTO ARGYLE ROAD JOIN M4 PROCEED TO N2 AT BALLITO, INTO AND ALONG N2 TO R66, INTO AND ALONG R66 BY PASSING GINGINDLOVU, INTO ALONG R102 TO EMPANGENI, LEFT INTO AND ALONG JOHN ROSS HIGHWAY TO EMPANGENI 'A' TAXI RANK AND RETURN.</p> <p>RETURN</p> <p>FROM EMPANGENI 'A' TAXI RANK INTO AND ALONG JOHN ROSS HIGHWAY, RIGHT INTO R102, INTO AND ALONG R66 BY PASSING GINGINDLOVU, INTO AND ALONG N2, JOIN M4 AT BALLITO, PROCEED ALONG M4 TO DURBAN, RIGHT INTO ARGYLE ROAD, LEFT INTO UMGENI ROAD, RIGHT INTO LEOPOLD STREET, RIGHT INTO WARWICK AVENUE, RIGHT INTO ALICE STREET, LEFT INTO ALBERT STREET, INTO UMGENI ROAD TO CRABBE STREET TAXI RANK.</p> <p>FROM CRABBE STREET TAXI RANK, INTO OSBORNE STREET, INTO FIRST AVENUE / STAMFORDHILL ROAD INTO ARGYLE ROAD JOIN M4 PROCEED TO N2 AT BALLITO, INTO AND ALONG N2 TO R66, INTO AND ALONG R66 BY PASSING GINGINDLOVU INTO AND ALONG R102, INTO AND ALONG TANNER ROAD (EMPANGENI RAIL), TO 'B' RANK EMPANGENI RAIL AND RETURN.</p> <p>RETURN</p> <p>FROM 'B' RANK EMPANGENI RAIL INTO AND ALONG TANNER ROAD, INTO AND ALONG R102, INTO AND ALONG R66 BY PASSING GINGINDLOVU, INTO N2, JOIN M4 AT BALLITO, PROCEED ALONG M4 TO DURBAN, RIGHT INTO ARGYLE ROAD, INTO UMGENI ROAD, RIGHT INTO LEOPOLD STREET, RIGHT INTO WARWICK AVENUE, RIGHT INTO ALICE STREET, LEFT INTO ALBERT STREET, INTO UMGENI ROAD TO CRABBE STREET TAXI RANK.</p>
12.17	<p>21004R2206Y410049743 - DURBAN TO MELMOTH FROM APPROVED TAXI RANKS IN DURBAN TO APPROVED TAXI RANK IN MELMOTH DIRECT AND RETURN.</p> <p>FROM CRABBE STREET TAXI RANK, LEFT INTO OSBORNE, INTO FIRST AVENUE / STAMFORDHILL ROAD INTO ARGYLE ROAD JOIN M4 PROCEED TO N2 AT BALLITO, INTO AND ALONG N2 TO R66, INTO AND ALONG R66 TO MELMOTH, INTO AND VICTORIA STREET TO MELMOTH TAXI RANK AND RETURN.</p> <p>RETURN</p> <p>FROM MELMOTH TAXI RANK INTO VICTORIA STREET, INTO AND ALONG R66, INTO AND ALONG N2, JOIN M4 AT BALLITO, PROCEED ALONG M4 TO DURBAN, RIGHT INTO ARGYLE ROAD, LEFT INTO UMGENI ROAD, RIGHT INTO LEOPOLD STREET, RIGHT INTO WARWICK AVENUE, RIGHT INTO ALICE STREET, LEFT INTO ALBERT STREET, INTO UMGENI ROAD TO CRABBE STREET TAXI RANK.</p>
12.18	<p>21004R2100CQ10049742 - DURBAN TO MANDINI FROM APPROVED TAXI RANK IN DURBAN TO APPROVED TAXI RANK IN MANDINI DIRECT AND RETURN FORWARD TRIP.</p> <p>ROUTE: FROM CARTWRIGHT FLATS TAXI RANK INTO UMGENI ROAD TURN INTO ARGYLE ROAD AND JOIN M4 PROCEED TO N2 AT BALLITO, INTO AND ALONG N2 UNTIL R245, INTO AND ALONG R245 VIA DARNALL TO R102, INTO AND ALONG R102 TO R258 INTO MANDINI, INTO AND ALONG MAIN ROAD MANDINI TO AMATIKULU RANKING AT THE MANDINI TAXI RANK AND RETURN.</p> <p>RETURN TRIP.</p> <p>ROUTE: FROM MANDINI TAXI RANK INTO AND ALONG MAIN ROAD FROM AMATIKULU, INTO R258, INTO AND ALONG R102 VIA DARNALL INTO AND ALONG R245, INTO N2, JOIN M4 AT BALLITO, PROCEED ALONG M4 TO DURBAN, RIGHT INTO ARGYLE ROAD, LEFT INTO UMGENI ROAD, RIGHT INTO LEOPOLD STREET, RIGHT INTO WARWICK AVENUE, RIGHT INTO ALICE STREET, LEFT INTO ALBERT STREET TO CARTWRIGHT FLATS TAXI RANK.</p>
12.19	<p>21004R22074410049747 - DURBAN TO MTUBATUBA FROM APPROVED TAXI RANK IN DURBAN TO APPROVED TAXI RANK IN MTUBATUBA DIRECT AND RETURN FORWARD TRIP.</p> <p>ROUTE: FROM CRABBE STREET TAXI RANK, LEFT INTO OSBORNE STREET INTO FIRST AVENUE / STAMFORDHILL ROAD INTO ARGYLE ROAD JOIN M4 PROCEED TO N2 AT BALLITO, INTO AND ALONG N2 TO BHOBZA ROAD (MTUBATUBA) INTO AND ALONG BHOBZA ROAD, INTO AND ALONG RIVERVIEW ROAD, INTO AND ALONG JOHN ROSS ROAD, INTO AND ALONG NYATHI ROAD TO MTUBATUBA TAXI RANK AND RETURN.</p> <p>RETURN TRIP.</p> <p>ROUTE: FROM MTUBATUBA TAXI RANK, INTO AND ALONG NYATHI ROAD, INTO AND ALONG JOHN ROSS ROAD, INTO AND ALONG RIVERVIEW ROAD, INTO AND ALONG BHOBZA ROAD, INTO AND ALONG N2, JOIN M4 AT BALLITO, PROCEED ALONG M4 TO DURBAN, RIGHT INTO ARGYLE ROAD, LEFT INTO UMGENI ROAD, RIGHT INTO LEOPOLD STREET, RIGHT INTO WARWICK AVENUE, RIGHT INTO ALICE STREET, LEFT INTO ALBERT STREET, INTO UMGENI ROAD TO CRABBE STREET TAXI RANK</p>
12.20	<p>21004R2207Q10049750 - DURBAN TO STANGER FROM APPROVED TAXI RANK IN DURBAN TO APPROVED TAXI RANK IN STANGER DIRECT AND RETURN FORWARD TRIP.</p> <p>ROUTE: FROM CARTWRIGHT FLATS TAXI RANK INTO UMGENI ROAD TURN INTO ARGYLE ROAD AND JOIN M4, INTO AND ALONG M4, INTO R214 VIA UMHLELI, JOIN R102 VIA SHAKASKRAAL TURN INTO CHIEF ALBERT LUTHULI STREET INTO BALCOMBE ROAD TO KWA DUKUZA/STANGER TAXI RANK AND RETURN.</p> <p>RETURN TRIP.</p> <p>ROUTE: FROM KWADUKUZA / STANGER TAXI RANK INTO BALCOMBE ROAD, INTO CHIEF ALBERT LUTHULI STREET, JOIN THE R102 VIA SHAKASKRAAL, INTO R214 VIA UMHLELI, INTO AND ALONG M4 TO DURBAN, INTO ARGYLE ROAD, LEFT INTO UMGENI ROAD, RIGHT INTO LEOPOLD STREET, RIGHT INTO WARWICK AVENUE, RIGHT INTO ALICE STREET LEFT INTO ALBERT STREET, INTO CARTWRIGHT FLATS TAXI RANK.</p>
12.21	<p>21004R22076110049752 - DURBAN TO NONGOMA FROM APPROVED TAXI RANK IN DURBAN TO APPROVED TAXI RANK IN NONGOMA . FORWARD TRIP.</p> <p>ROUTE: FROM CRABBE STREET TAXI RANK LEFT INTO OSBORNE STREET, INTO FIRST AVENUE / STAMFORDHILL ROAD INTO ARGYLE ROAD AND JOIN M4 PROCEED TO N2 AT BALLITO, INTO AND ALONG N2 TO R66, INTO AND ALONG R66 BY PASSING ESHOWE, INTO AND ALONG R34, TURN TO R66 TO NONGOMA BY PASSING ULUNDI TO NONGOMA TAXI RANK AND RETURN.</p> <p>RETURN TRIP.</p> <p>ROUTE: FROM NONGOMA TAXI RANK, TURN INTO R66 BY PASSING ULUNDI, INTO AND ALONG R34, INTO AND ALONG R66 BY PASSING ESHOWE, INTO AND ALONG N2, JOIN M4 AT BALLITO, PROCEED ALONG M4 TO DURBAN, RIGHT INTO ARGYLE ROAD, LEFT INTO UMGENI ROAD, RIGHT INTO LEOPOLD STREET, RIGHT INTO WARWICK AVENUE, RIGHT INTO ALICE STREET, LEFT INTO ALBERT STREET, UMGENI ROAD, TO CRABBE STREET TAXI RANK.</p>



transport

Department:
Transport
Province of KwaZulu-Natal

GAZETTE

LGKZNG10-2021-JUN
REGION: ALL

12.22	<p>21004R2207J510049756 - DURBAN TO VRYHEID FROM APPROVED TAXI RANK IN DURBAN TO APPROVED TAXI RANK IN VRYHEID DIRECT AND RETURN FORWARD TRIP.</p> <p>ROUTE: FROM CRABBE STREET TAXI RANK LEFT INTO OSBORNE STREET, INTO FIRST AVENUE, STAMFORDHILL ROAD JOIN M4 PROCEED TO N2 AT BALLITO INTO AND ALONG N2, TO R66 VIA GINGINDLOVU INTO AND ALONG R34 VIA MELMOTH AND CONTINUE TO VRYHEID EAST ON R34 JOIN STRETCH STREET AND TURN AT BOCRET STREET TO VRYHEID TAXI RANK AND RETURN.</p> <p>RETURN TRIP.</p> <p>ROUTE: FROM VRYHEID TAXI RANK INTO BOCRET STREET, INTO STRETCH STREET, INTO R34 WEST, INTO AND ALONG R34 VIA MELMOTH, INTO AND ALONG R66 VIA GINGINDLOVU, INTO AND ALONG N2, JOIN M4 AT BALLITO, PROCEED ALONG M4 TO DURBAN, RIGHT INTO ARGYLE ROAD, LEFT INTO UMGENI ROAD, RIGHT INTO LEOPOLD STREET, RIGHT INTO WARWICK AVENUE, RIGHT INTO ALICE STREET, LEFT INTO ALBERT STREET, UMGENI ROAD TO CRABBE STREET TAXI RANK.</p> <p>NB: RETURN JOURNEY THE RETURN TRIP IS THE FORWARD TRIP IN REVERSE SAVE AND EXCEPT WHERE ONE WAY STREETS IN CITY AREAS DO NOT ALLOW THIS WHEREUPON THE ROUTE SHALL BE AS CLOSE AS POSSIBLE TO THAT OF THE FORWARD TRIP AND AS PRESCRIBED BY THE RELEVANT LOCAL AUTHORITY.</p>
12.23	<p>21004R21004R00049757 - DURBAN TO FICKSBURG FROM APPROVED TAXI RANK IN DURBAN TO APPROVED TAXI RANK IN FICKSBURG DIRECT AND RETURN FORWARD TRIP</p> <p>ROUTE: FROM CARTWRIGHT FLATS TAXI RANK INTO AND ALONG UMGENI ROAD RIGHT INTO AND ALONG LEOPOLD STREET INTO AND ALONG N3 TO HARRISMITH INTO AND ALONG R712, INTO AND ALONG R711 VIA FOURIESBERG, INTO AND ALONG R26 TO FICKSBURG, INTO MC CABE STREET, INTO AND ALONG TOORN STREET TO TAXI RANK IN FICKSBURG AND RETURN.</p> <p>RETURN TRIP.</p> <p>ROUTE: FROM FICKSBURG TAXI RANK INTO AND ALONG TOORN STREET, INTO MCCABE STREET INTO AND ALONG R26, INTO AND ALONG R711 VIA FICKSBURG, INTO AND ALONG R712 TO HARRISMITH INTO AND ALONG N3 TO DURBAN, INTO OLD DUTCH ROAD, ALICE STREET, LEFT INTO ALBERT STREET, INTO CARTWRIGHT FLATS TAXI RANK.</p> <p>ALTERNATIVELY: VIA PINETOWN ON RETURN TRIPS TO DURBAN (DROP PASSENGERS ONLY): FROM FICKSBURG TAXI RANK...TO N3 INTO AND ALONG M13 TO PINETOWN INTO AND ALONG OLD MAIN ROAD RIGHT INTO CROMPTON STREET TO M13, JOIN N3 AT PARADISE VALLEY INTO AND ALONG N3 TO DURBAN, INTO OLD DUTCH ROAD, ALICE STREET LEFT INTO ALBERT STREET TO CARTWRIGHT FLATS TAXI RANK. NO PASSENGERS TO BE PICKED UP IN PINETOWN.</p>
12.24	<p>21004R11008Z10049758 - DURBAN TO JOHANNESBURG FROM APPROVED TAXI RANK IN DURBAN TO WANDERERS STREET, JOHANNESBURG TO PARK CITY TAXI RANK NO. 2 DIRECT AND RETURN.</p> <p>ROUTE: FROM CRABBE STREET / OSBORNE STREET TAXI RANK INTO FIRST AVENUE, EPSOME ROAD, UMGENI ROAD, LEOPOLD STREET, INTO AND ALONG N3 BY PASSING PIETERMARTIZBURG, HARRISMITH TO M2 WEST JOHANNESBURG, INTO AND ALONG HARROW ROAD, ANDERSON STREET, TROY STREET, PLAIN STREET, WANDERERS STREET, TO WANDERERS STREET TAXI RANK JOHANNESBURG AND RETURN.</p> <p>RETURN TRIP.</p> <p>ROUTE: FROM WANDERERS STREET TAXI RANK INTO PLAIN STREET, TROY STREET, ANDERSON STREET, INTO AND ALONG HARROW ROAD, INTO AND ALONG M2 EAST, INTO AND ALONG N3 PASSING HARRISMITH, AND PIETERMARTIZBURG TO DURBAN, INTO OLD DUTCH ROAD, ALICE STREET, LEFT INTO ALBERT STREET, UMGENI ROAD INTO CRABBE STREET / OSBORNE STREET TAXI RANK.</p>
12.25	<p>21004R7203CE10049759 - DURBAN TO QWA QWA FROM APPROVED TAXI RANK IN DURBAN TO APPROVED TAXI RANK IN QWAQWA DIRECT AND RETURN FORWARD TRIP.</p> <p>ROUTE: FROM CARTWRIGHT FLATS TAXI RANK INTO AND ALONG UMGENI ROAD, INTO AND ALONG LEOPOLD STREET, INTO AND ALONG N3 TO HARRISMITH FROM HARRISMITH ALONG R712, INTO AND ALONG R57 TO PHUTHADITJABA INTO AND ALONG MAMPOI STREET TO QWAQWA TAXI RANK AND RETURN.</p> <p>ALTERNATIVELY ...INTO AND ALONG N3 TO R74, INTO AND ALONG R74, TO R712, INTO AND ALONG R712, INTO AND ALONG R57 TO PHUTHADITJABA, MAMPOI STREET TO QWAQWA TAXI RANK AND RETURN.</p> <p>RETURN TRIP.</p> <p>ROUTE: FROM QWAQWA TAXI RANK INTO AND ALONG MAMPOI STREET, INTO AND ALONG R57, INTO AND ALONG R712 TO HARRISMITH, INTO AND ALONG N3 TO DURBAN, INTO OLD DUTCH ROAD, ALICE STREET, LEFT INTO ALBERT STREET, INTO CARTWRIGHT FLATS TAXI RANK.</p> <p>ALTERNATIVELY: VIA PINETOWN ON RETURN TRIPS TO DURBAN (DROP PASSENGERS ONLY). FROM: QWAQWA TAXI RANK...TO N3 INTO AND ALONG M13 TO PINETOWN INTO AND ALONG OLD MAIN ROAD RIGHT INTO CROMPTON STREET TO M13, JOIN N3 AT PARADISE VALLEY INTO AND ALONG N3 TO DURBAN INTO OLD DUTCH ROAD, ALICE STREET LEFT INTO ALBERT STREET TO CARTWRIGHT FLATS TAXI RANK. NO PASSENGERS TO BE PICKED UP IN PINETOWN.</p>



transport

Department:
Transport
Province of KwaZulu-Natal

GAZETTE

LGKZNG10-2021-JUN

REGION: ALL

12.26	<p>21004R7100MF10049760 - DURBAN TO WELKOM.</p> <p>ROUTE: FROM CARTWRIGHT FLATS TAXI RANK INTO AND ALONG UMGENI ROAD, RIGHT INTO AND ALONG LEOPOLD STREET INTO AND ALONG N3 TO HARRISMITH, INTO AND ALONG N5 VIA BETHLEHEM, SENEKAL, INTO AND ALONG R70 VIA VENTERSBERG, INTO AND ALONG R73 VIA VIRGINIA INTO AND ALONG POWER ROAD TO CONSTANTIA / MOTHUSI ROAD TO TAXI RANK IN WELKOM AND RETURN.</p> <p>RETURN TRIP.</p> <p>ROUTE: FROM WELKOM TAXI RANK INTO CONSTANTIA / MOTHUSI ROAD, INTO AND ALONG POWER ROAD, INTO AND ALONG R73 VIA VIRGINIA, INTO AND ALONG R70 VIA VENTERSBERG, INTO AND ALONG N5 VIA SENEKAL AND BETHLEHEM, INTO HARRISMITH, INTO AND ALONG N3 TO DURBAN, INTO OLD DUTCH ROAD, ALICE STREET, LEFT INTO ALBERT STREET, INTO CARTWRIGHT FLATS TAXI RANK.</p> <p>ALTERNATIVELY: VIA PINETOWN ON RETURN TRIPS TO DURBAN (DROP PASSENGERS ONLY).</p> <p>FROM WELKOM...TO N3 INTO AND ALONG M13 TO PINETOWN INTO AND ALONG OLD MAIN ROAD RIGHT INTO CROMPTON STREET TO M13, JOIN N3 AT PARADISE VALLEY INTO AND ALONG N3 TO DURBAN INTO OLD DUTCH ROAD, ALICE STREET TO CARTWRIGHT FLATS TAXI RANK.</p> <p>NO PASSENGERS TO BE PICKED UP IN PINETOWN.</p> <p>NB: RETURN JOURNEY</p> <p>THE RETURN TRIP IS THE FORWARD TRIP IN REVERSE SAVE AND EXCEPT WHERE ONE WAY STREETS IN CITY AREAS DO NOT ALLOW THIS WHEREUPON THE ROUTE SHALL BE AS CLOSE AS POSSIBLE TO THAT OF THE FORWARD TRIP AND AS PRESCRIBED BY THE RELEVANT LOCAL AUTHORITY.</p>
-------	--



transport

Department:
Transport
Province of KwaZulu-Natal

GAZETTE

LGKZNG10-2021-JUN

REGION: ALL

1) Application Number: APP0130470	2) Gazette Number: LGKZNG10-2021-JUN
3) Applicant: A MOSES ID NO. 5708135125089 Association: NORTHERN SUBURBS TAXI ASSOCIATION	4) Applicant Address: 58 MADURAI ROAD NORTHDALE PIETERMARITZBURG 3201
5) Existing Licence Holder: <input type="checkbox"/> TRUST TWILIGHT TRADING ID NO. IT/2127/1997PMB	6) Existing Licence Holder Address: 55 BRIXHAM ROAD ORIENT HEIGHTS KWAZULU-NATAL KWA-ZULU NATAL 3201
7) Type of application: NORMAL TRANSFER	8) Operating Licence Number: LKNKZN0115997
9) Vehicle Type: NOT AVAILABLE	10) 1 X 15 (SEATED) + 0 (STANDING)
11) Region: UMGUNGUNDLOVU	
12.1	<p>22067622068T00053103 - NORTHDALE NO.2 – BOMBAY TO FREEDOM SQUARE TERMINAL</p> <p>INBOUND FROM:GHANDI/ MADURAI-IN MADURAI (KPR0024) TO FREEDOM SQUARE TERMINAL NO2 –OFF CHURCH (KP0001).</p> <p>FROM: GHANDI, BOMBAY, CHOTA MOTALA (OLD GREYTOWN), BHAMBATHA (GREYTOWN), CHURCH.</p> <p>OUTBOUND FROM: FREEDOM SQUARE TERMINAL NO 2- OFF CHURCH (KPC0001) TO GHANDI/MADURAI-IN MADURAI (KPR0024).</p> <p>A CHURCH, GREYTOWN,OLD GREYTOWN, BOMBAY, GHANDI.</p> <p>RESTRICTIONS ONLY OFF-LOADING OF PASSENGERS PERMITTED ALONG GREYTOWN ROAD FROM MANCHESTER ROAD TO OLD GREYTOWN ROAD, AND IN OHRTMANN ROAD FROM MANNING AVENUE TO ECHO ROAD. ALONG THIS SECTION OF THE ROUTE, THE LOADING OF PASSENGERS IS NOT PERMITTED.</p> <p>SECONDARY ROUTES: BANGALORE : BOMBAY – JAIPUR BOMBAY : GHANDI – SHARJAH BOSHOP: CHURCH-LOOP BRANDAW : BOMBAY – LOTUS CASSIMJEE CHETTY : BOMBAY – NULLAH EAST : CHURCH-LOOP EAST : LONGMARKET – CHURCH FAILSWORTH GAYSINGH GHANDI : LONGMARKET – SHARJAH HARDEV JAIPUR JEWIRIAL : BOMBAY – VEERRAPPA JHANSI JINNAH : SHARJAH –SONO KRISHNAN : NULLIAH – LOTUS LAHORE : BOMBAY – MYSORE LONGMARKET : MURPHY – EAST LOTUS : BOMBAY – HARDEV MANNING: EAST - ORTHMANN MYSORE : LAHORE – OLD GREYTOWN NULLIAH : CHETTY – KRISHNAN OLD GREYTOWN : BOMBAY – MYSORE OLD GREYTOWN:MANCHESTER –NEW GREYTOWN SARAJINI: BOMBAY – GHANDI SHARJAH : BOMBAY – GHANDI SONI : JINNAH – SANJEEVI VEERAPPA.</p>
12.2	<p>22068722068T00053112 - CHARTER SERVICE</p> <p>FROM NORTHERN SUBURBS TAXI RANK TO POINTS WITHIN THE PROVINCE OF KWAZULU NATAL ONLY. NO PICKING UP OR SETTING DOWN OF PASSENGERS ON ROUTE.</p>



transport

Department:
Transport
Province of KwaZulu-Natal

GAZETTE

LGKZNG10-2021-JUN

REGION: ALL

1)	Application Number: APP0130474	2)	Gazette Number: LGKZNG10-2021-JUN
3)	Applicant: TS GETSEMANE ID NO. 6806115452082 Association: INANDA-VERULAM TAXI ASSOCIATION	4)	Applicant Address: 34 KARANTEEN GARDENS NEWLANDS EAST 4037
5)	Existing Licence Holder: VW LANGA ID NO. 7705235310080	6)	Existing Licence Holder Address: 33 TRENTHILL PLACE NEWLANDS WEST 4037
7)	Type of application: NORMAL TRANSFER	8)	Operating Licence Number: LGKZN1403002049
9)	Vehicle Type: MINIBUS	10)	1 X 15 (SEATED) + 0 (STANDING)
11)	Region: GREATER NORTH		
12.1	<p>22060A2206U200056571 - INANDA TO VERULAM</p> <p>FROM EKUPHAKAMENI, LEFT INTO THE M25, ALONG THE M25, PASS OHLANGE, EBHUQWINI, AFRIKA, STOP 8, EMTSHEBHENI, RIGHT INTO M27, PASS EMTSHEBHENI POLICE STATION, RAMNANAS, DRAAIHOEK, ESIGXOTSHENI, AMATIKWE CLINIC, SS, EBHODINI, ETAFULENI HARRIPERSAD, SIYABONGA APOSTOLIC CHURCH, ETHANKINI, ENTANDA, ETIYENI AND PROCEED TO WICK STREET, LEFT INTO IRELAND STREET AND PROCEED TO AN APPROVED TAXI RANK ON IRELAND STREET (VERULAM).</p> <p>RESTRICTIONS.</p> <p>ONLY VERULAM PASSENGERS TO BE PICKED UP FROM EKUPHAKAMENI AND ALONG THE ENTIRE DESCRIBED ROUTE UP TO ETAFULENI. NO DROPPING OFF OF PASSENGERS ALONG THE ROUTE, BUT ONLY AFTER PASSING ETAFULENI.</p> <p>VERULAM TO INANDA</p> <p>RETURN.</p> <p>FROM VERULAM TAXI RANK ON IRELAND STREET, TURN RIGHT INTO IRELAND STREET, TURN RIGHT INTO WICK STREET, INTO M27 (INANDA ROAD), PASS THE AREAS INDICATED ABOVE UP TO EMTSHEBHENI, LEFT INTO M25, ALONG M25, UP TO EKUPHAKAMENI.</p> <p>RESTRICTIONS.</p> <p>PASSENGERS TO BE PICKED UP ONLY FROM VERULAM TAXI RANK AND ALSO ALONG THE TAXI RANK AND ALSO ALONG THE DESCRIBED ROUTE UP TO JUST BEFORE ETAFULENI... NO PICKING UP OF PASSENGERS FROM ETAFULENI UP TO EKUPHAKAMENI, BUT ONLY DROPPING OFF OF PASSENGERS UNTIL REACHING EKUPHAKAMENI.</p>		



transport

Department:
Transport
Province of KwaZulu-Natal

GAZETTE

LGKZNG10-2021-JUN

REGION: ALL

1) Application Number: APP0130482	2) Gazette Number: LGKZNG10-2021-JUN
3) Applicant: M MALEMBE ID NO. 7310045516081 Association: INANDA TAXI OWNERS ASSOCIATION	4) Applicant Address: P O BOX 67286 INANDA, DURBAN KWAZULU-NATAL 4310
5) Existing Licence Holder: NOT APPLICABLE ID NO. NOT APPLICABLE	6) Existing Licence Holder Address: NOT APPLICABLE
7) Type of application: NEW OPERATING LICENCE	8) Operating Licence Number: LKNKZN0146752
9) Vehicle Type: MINIBUS TAXI	10) 1 X 9-16 (SEATED) + 0 (STANDING)
11) Region: GREATER NORTH	
12.1	2206OA21004R00049208 - 1. MTSEBHENI TO DURBAN VIA EKUKHANYENI. 1.1 EKUKHANYENI TO DURBAN FROM EMTSHEBHENI TAXI RANK(DESPATCHING POINT)ONM25/MR93, ALONG MR93, AROUND THE CIRCLE, PROCEED AND TURNING RIGHT INTO M27, ALONG M27 AND PROCEED INTO EKUKHANYENI, RETURN ALONG M27, TURNING LEFT INTO MR93, ALONG MR93, INTO KWAMASHU HIGHWAY(M25), ALONG M25, RIGHT INTO N2, ALONG THE N2, TURNING LEFT AT THE OFF-RAMP TO M21(INANDA ROAD), LEFT INTO INANDA ROAD, INTO SEA COW LAKE ROAD, RIGHT INTO NORTH COAST ROAD, INTO UMGENI ROAD AND CONTINUE AS PER(1.4) OR (1.5)BELOW, PICKING UP AND DROPPING OFF EN ROUTE.
12.2	2206RP21004R00049209 - AMATIKWE TO DURBAN FROM EMTSHEBHENI TAXI RANK ON MR25/MR93, ALONG MR93, AROUND THE CIRCLE, PROCEED TURNING RIGHT INTO M27, AND PROCEED TO AMATIKWE(SS), AND RETURN ALONG M27, TURN LEFT INTO MR93, ALONG MR93, INTO KWAMASHU HIGHWAY(M25), ALONG M25, RIGHT INTO N2, ALONG N2, LEFT INTO INANDA ROAD (M21) OFF-RAMP, LEFT INTO INANDA ROAD, ALONG INANDA ROAD, INTO SEA COW LAKE ROAD, RIGHT INTO NORTH COAST ROAD, INTO UMGENI ROAD.
12.3	2206OA21004R00049210 - NYONI THWELENYE TO DURBAN FROM EMTSHEBHENI TAXI RANK ON MR25/MR93, AROUND THE CIRCLE, TURNING RIGHT INTO M27, ALONG M27, PASSING HLOLOHOLO AND PROCEED ALONG ALONG ROAD TO NYONI THWELENYE, AND RETURN TO M27, ALONG M27, LEFT INTO MR93, ALONG MR93, INTO KWAMASHU HIGHWAY(M25), ALONG M25, RIGHT INTO THE N2, LEFT INTO INANDA ROAD(M21) OFF-RAMP, LEFT INTO INANDA ROAD, ALONG INANDA ROAD, INTO SEA COW LAKE ROAD, RIGHT INTO NORTH COAST ROAD, INTO UMGENI ROAD AND CONTINUE AS PER (1.4) OR (1.5) BELOW.
12.4	2206OA2206LS00049211 - 1.4 MTSHEBHENI TO DURBAN VIA NGOQOKAZI. NGOQOKAZI TO DURBAN. FROM THE STARTING POINT AT EMTSHEBHENI TAXI RANK ON MR25/MR93,ALONG MR93 AROUND THE CIRCLE, TURNING RIGHT INTO M27, ALONG M27, LEFT INTO MR93/M25, ALONG M25, INTO KWA-MASHU HIGHWAY(M25), TURN RIGHT INTO N2, ALONG THE N2, TURN LEFT INTO THE M21 (INANDA ROAD)OFF-RAMP, LEFT INTO M21, INTO SEA COW LAKE ROAD, RIGHT INTO NORTH COAST ROAD, INTO SOLDIER'S WAY AND PROCEED TO SOLDIER'S WAY TAXI RANK, OR RIGHT INTO LEOPOLD STREET, RIGHT INTO WARWICK AVENUE, INTO CENTENARY ROAD AND PROCEED TO CENTENARY ROAD TAXI RANK.
12.5	2206OA2206LS00049212 - 1.5 EMTSHEBHENI TO DURBAN VIA CONGO INANDA: CONGO TO DURBAN FROM THE STARTING POINT AT EMTSHEBHENI TAXI RANK ON M25/MR93, ALONG MR93 AROUND THE CIRCLE, TURNING RIGHT INTO M27, ALONG M27, TURNING RIGHT INTO UN-NAMED ROAD AND PROCEED TO CONGO AND RETURN ALONG THE SAME ROUTE, TURNING LEFT INTO M27, ALONG M27, TURN LEFT INTO MR93, ALONG MR93, INTO KWAMASHU HIGHWAY (M25), INTO NORTH COAST ROAD (R12), INTO UMGENI ROAD, (INTO SOLDIER'S WAY AND PROCEED TO SOLDIER'S WAY TAXI RANK), OR (RIGHT INTO LEOPOLD STREET, RIGHT INTO WARWICK AVENUE, INTO CENTENARY ROAD, AND PROCEED TO CENTENARY ROAD TAXI RANK). ALTERNATIVELY UMGENI ROAD, (LEFT INTO ARGYLE ROAD, RIGHT INTO BRICKHILL ROAD, INTO POINT ROAD, RIGHT INTO BAY TERRACE, RIGHT INTO STANGER STREET, LEFT INTO ORDANCE ROAD, LEFT INTO SOLDIER'S WAY, RIGHT INTO QUEEN STREET, RIGHT INTO FIELD STREET AND PROCEED TO SOLDIER'S WAY TAXI RANK),SOLDIER'S WAY, RIGHT INTO QUEEN STREET, INTO RUSSEL STREET, LEFT INTO LEOPOLD STREET, RIGHT INTO WARWICK AVENUE, INTO CENTENARY ROAD AND PROCEED TO CENTENARY ROAD TAXI RANK. SOLDIER'S WAY, RIGHT INTO PINE STREET, INTO RUSSEL STREET, LEFT INTO LEOPOLD STREET, RIGHT INTO WARWICK AVENUE, INTO CENTENARY ROAD AND PROCEED TO CENTENARY ROAD TAXI RANK. RIGHT INTO LEOPOLD STREET, RIGHT INTO WARWICK AVENUE, RIGHT INTO ALICE STREET, RIGHT INTO SOLDIER'S WAY AND PROCEED TO SOLDIER'S WAY TAXI RANK.
12.6	2206OA21004R00049213 - EMTSHEBHENI TO DURBAN VIA EMACHOBENI (INANDA) / GWALA'S HOUSE FROM THE STARTING POINT AT EMTSHEBHENI TAXI RANK ON M25/MR93, ALONG MR93, AROUND THE CIRCLE, PROCEED STRAIGHT PASSING INANDA POLICE STATION, ALONG NEWLANDS EXPRESS WAY(D138), ALONG NEWLANDS EXPRESS WAY, TURNING LEFT INTO DALMENY ROAD, CONTINUE PASSING (ETHEMBENI) STORE TO EMEPHENI. RETURN. ALONG DALMENY ROAD, TURNING LEFT INTO NEWLANDS EXPRESS WAY, PROCEED ALONG NEWLANDS EXPRESS WAY TO GWALA'S HOUSE AND RETURN ALONG NEWLANDS EXPRESS WAY, INTO MR93, ALONG MR93, INTO KWAMASHU HIGHWAY (M25), ALONG M25, RIGHT INTO N2, ALONG N2, LEFT INTO M25 OFF-RAMP, (LEFT INTO M21 (INANDA ROAD), ALONG M21, INTO SEA COW LAKE ROAD, RIGHT INTO NORTH COAST ROAD, RIGHT INTO NORTH COAST ROAD OR PROCEED ALONG THE OFF-RAMP, TURN LEFT INTO M19 (UMGENI ROAD) INTO UMGENI ROAD (R102), ALONG UMGENI ROAD, AND CONTINUE AS PER (1.4) OR (1.5).
12.7	2206OA21004R00049214 - NGONGWENI TO DURBAN FROM THE TAXI RANK AT EMTSHEBHENI ON M25/MR93, ALONG MR93 PASSING THE TRAFFIC CIRCLE INTO NEWLANDS EXPRESS WAY (P138), ALONG P138, TURNING RIGHT AFTER PASSING EMASHEBHENI, CONTINUE ALONG THE ROAD P138, TURNING RIGHT AFTER PASSING EMASHEBHENI, CONTINUE ALONG THE ROAD TURNING RIGHT INTO OLD MACHOBENI ROAD, ALONG OLD MACHOBENI ROAD, TURN LEFT NEAR THE OLD POST OFFICE BUILDING AND CONTINUE PASSING ZIMELANI STORE CONTINUE PASSING VUSUKUKHANYA PRIMARY SCHOOL. AT THE T-JUNCTION WITH M27 AND PROCEED UNTIL THE T-JUNCTION WITH M27 AND PROCEED TO EMTSHEBHENI TAXI RANK ON M25/MR93.



transport

Department:
Transport
Province of KwaZulu-Natal

GAZETTE

LGKZNG10-2021-JUN
REGION: ALL

12.8	2206OA21004R00049215 - EMTSHEBHENI TO DURBAN VIA NAMIBIA (INANDA): NAMIBIA TO DURBAN FROM THE STARTING POINT AT EMTSHEBHENI TAXI RANK ON M25/MR93, ALONG MR93 AROUND THE CIRCLE, PROCEED STRAIGHT PASSING INANDA POLICE STATION, ALONG NEWLANDS EXPRESS WAY, TURNING INTO F16 TREE ROAD, ALONG F16 TREE ROAD, TURNING LEFT INTO AN UN-NAMED ROAD TO NAMIBIA, CONTINUE ALONG AN UN-NAMED ROAD, TURN RIGHT INTO F16 TREE ROAD, RIGHT INTO NEWLANDS EXPRESS WAY, ALONG NEWLANDS EXPRESS WAY, INTO MR93, ALONG MR93, INTO KWAMASHU HIGHWAY (M25), ALONG M25, TURN RIGHT INTO N2, ALONG N2, LEFT INTO M21 OFF-RAMP, CONTINUE ALONG THE OFF-RAMP TO THE INTERSECTION WITH M19 (UMGENI ROAD), LEFT INTO M19, INTO UMGENI ROAD (R102), ALONG UMGENI ROAD AND CONTINUE AS PER (1.4) OR (1.5) ABOVE.
12.9	2206OA21004R00049216 - INANDA TO DURBAN INANDA GLEBE/ NAMIBIA/ MASTEBHINI/ NONHLANHLA'S PLACE FROM EMTSHEBHENI TAXI RANK ON M25/MR93, ALONG THE M25, PASSING THE TRAFFIC CIRCLE, INTO NEWLANDS EXPRESS WAY (P138), PASSING INANDA POLICE STATION-INTO EMATSEBHISINI OR TURN LEFT INTO BHEKUZULU DRIVE, ALONG BHEKUZULU DRIVE, TURN LEFT INTO A ROAD LEADING TO NAMIBIA AND RETURN TURNING TO BHEKUZULU DRIVE OR TURNING LEFT INTO ITHEHDE DRIVE PASSING THE FIRST LEFT, TURNING LEFT JUST BEFORE ETHEMBENI BUTCHERY, ALONG THIS ROAD UNTIL THE T-JUNCTION WITH BHEKUZULU DRIVE, TURN LEFT INTO BHEKUZULU DRIVE, RIGHT INTO P138 AND PROCEED TO TAXI RANK IN EMTSHEBHENI ON M25/MR93.
12.10	2206OA21004R00049217 - EMTSHEBHENI TO UMHLANGA ROCKS : FROM EMTSHEBHENI TAXI RANK ON M25/MR93, ALONG MR93, INTO KWAMASHU HIGHWAY (M25), ALONG THE M25, LEFT INTO THE N2, ALONG THE N2, LEFT INTO AN OFF-RAMP TO THE M41, RIGHT INTO THE M41, ALONG THE M41, LEFT INTO AN OFF-RAMP TO UMHLANGA ROCKS DRIVE, LEFT INTO UMHLANGA ROCKS DRIVE, INTO LIGHTHOUSE ROAD, LEFT INTO TANAGER WAY TO AN APPROVED TAXI RANK ON TANAGER WAY.
12.11	2206OA21004R00049218 - INANDA TO DURBAN FROM ANY OF THE ABOVE ROUTES IN 1 TO DURBAN: VIA SPHAGHETTI JUNCTION. INTO MR93, ALONG MR93, INTO KWAMASHU HIGHWAY (M25), ALONG M25 TURN RIGHT INTO THE N2, ALONG THE N2, LEFT INTO THE N3 ON RAMP, ALONG THE N3, INTO OLD DUTCH ROAD ? (LEFT INTO CENTENARY ROAD AND PROCEED TO CENTENARY ROAD TAXI RANK) OR (INTO ALICE STREET, RIGHT INTO SOLDIERS WAY AND PROCEED TO SOLDIERS WAY TAXI RANK AND RETURN AS FOLLOWS: 4.1. FROM CENTENARY ROAD TAXI RANK RETURN TO WESTERN FREEWAY, M3 AND RETURN TO STARTING POINT ALONG THE SAME ROUTE IN REVERSE. 4.2. FROM SOLDIERS WAY TAXI RANK INTO PINE STREET AND PROCEED TO THE WESTERN FREEWAY (N3) AND RETURN TO THE STARTING POINT AS IN 4.1 5. FROM ANY OF THE ABOVE STARTING POINTS TO DURBAN : VIA NORTH COAST ROAD: INTO MR93, ALONG THE MR93, INTO KWAMASHU HIGHWAY (M25), ALONG M25, INTO NORTH COAST ROAD, INTO UMGENI ROAD AND CONTINUE AS PER(1.4) OR (1.5) ABOVE.
12.12	2206OA21004R00049219 - EMTSHEBHENI TO DURBAN. FROM EMTSHEBHENI TAXI RANK ON M25/MR93, ALONG MR93, INTO KWAMASHU HIGHWAY (M25), ALONG THE M25, LEFT INTO THE N2, ALONG THE N2, LEFT INTO AN OFF-RAMP TO THE M41, RIGHT INTO THE M41, ALONG THE M41, LEFT INTO AN OFF-RAMP TO UMHLANGA ROCKS DRIVE, LEFT INTO UMHLANGA ROCKS DRIVE, INTO LIGHTHOUSE ROAD, LEFT INTO TANAGER WAY TO THE APPROVED TAXI RANK IN TANAGER WAY. RETURN ROUTE: UMHLANGA ROCKS TO EMTSHEBHENI FROM AN APPROVED TAXI RANK IN TANAGER WAY, ALONG TANAGER WAY, RIGHT INTO LAGOON DRIVE, RIGHT INTO LIGHTHOUSE ROAD, INTO UMHLANGA ROCKS DRIVE, ALTERNATE 1 RIGHT INTO THE ON-RAMP TO THE M41, ALONG THE M41, LEFT INTO THE N2, ALONG THE N2, LEFT INTO THE OFF-RAMP TO KWAMASHU HIGHWAY (M25), RIGHT INTO KWAMASHU HIGHWAY, ALONG M25, INTO MR93, AND PROCEED TO EMTSHEBHENI TAXI RANK ON M25/MR93. ALTERNATE 2 UMHLANGA ROCKS DRIVE, RIGHT INTO BLACKBURN ROAD, RIGHT INTO NORTH COAST ROAD, INTO KWAMASHU HIGHWAY (M25), ALONG THE M25, INTO MR93 AND PROCEED TO EMTSHEBHENI TAXI RANK ON M25/MR93. RESTRICTION NO SETTING DOWN OF PASSENGERS ON UMHLANGA ROCKS DRIVE AND BLACKBURN ROAD ON RETURN LEG, PASSENGERS TO BE DROPPED OFF ONLY ON FORWARD LEG.
12.13	2206OA21004R00049220 - PUTCO DEPORT TO DURBAN VIA MSHAYAZAFE. FROM EMTSHEBHENI TAXI RANK ON M25/MR93, ALONG M25, TURN RIGHT INTO KWAMASHAYAZAFE (OLD CASSIM STORE), PROCEED ALONG THAT ROAD, TURNING RIGHT BEFORE DEPART, PROCEED ALONG THE NARROW ROAD AND RETURN TURNING RIGHT INTO M25 AND PROCEED AS IN (1.4) OR (1.5) ABOVE.
12.14	2206OA21004R00049221 - PUTCO DEPOT TO DURBAN PUTCO DEPORT/SPORTS GROUND/SAWOTIFROM: EMTSHEBHENI TAXI RANK ON M25/MR93, ALONG M25, PASSING SHEMA MEMORIAL/KWAMAWULA, TURN LEFT INTO A ROAD OPPOSITE THE ROAD LEADING TO THE OLD PUTCO DEPORT, ALONG THIS ROAD TURNING LEFT JUST AFTER THE SPORTS GROUND, CONTINUE PASSING KWASAWOTI, AT THE T-JUNCTION TURN RIGHT PROCEEDING UNTIL THE T-JUNCTION WHICH BECOMES WESTHAM DRIVE, TURN RIGHT PASSING THE SPORTS GROUND, TURN LEFT INTO M25.
12.15	2206LS2206OA00049231 - RETURN ROUTES: DURBAN TO INANDA (EMTSHEBHENI TAXI RANK) 3.1. FROM SOLDIERS WAY TAXI RANK, RIGHT INTO FIELD STREET, INTO ALBERT STREET, INTO UMGENI ROAD (R102) INTO NORTH COAST ROAD, INTO KWAMASHU HIGHWAY (M25), INTO MR93 AND PROCEED TO EMTSHEBHENI TAXI RANK AND TO ANY OF THE STARTING POINTS MENTIONED IN THE FORWARD JOURNEY. OR 3.2. RIGHT INTO FIELD STREET, LEFT INTO LEOPOLD STREET, INTO CANNONGATE ROAD INTO THE N3, ALONG THE N3 (WEST BOUND), INTO THE N2, ALONG THE N2, LEFT INTO KWAMASHU HIGHWAY (M25), ALONG THE M25 AND PROCEED AS IN (1.4.) ABOVE IN REVERSE TO THE STARTING POINT.
12.16	2206LS2206OA00049232 - FROM CENTENARY ROAD TAXI RANK. RIGHT INTO MARKET ROAD, LEFT INTO ALICE STREET, LEFT INTO ALBERT STREET INTO UMGENI ROAD, INTO NORTH COAST ROAD, INTO KWAMASHU HIGHWAY (M25) INTO M93, PROCEED TO EMTSHEBHENI TAXI RANK AND TO ANY OF THE STARTING POINTS MENTIONED ON THE FORWARD JOURNEY IN REVERSE. OR RIGHT INTO MARKET ROAD, ALONG MARKET ROAD, RIGHT INTO LEOPOLD STREET, INTO CANNONGATE ROAD, INTO THE N3 ALONG THE N3 (WEST BOUND), INTO THE N2 ALONG THE N2, LEFT INTO KWAMASHU HIGHWAY (M25), ALONG THE M25 AND PROCEED AS IN (1.5) ABOVE IN REVERSE TO THE STARTING.
12.17	2206OS2206LS00049239 - CENTENARY TO SOLDIERS WAY FROM ANY OF THE ABOVE STARTING POINTS TO DURBAN-VIA NORTH COAST ROAD-INTO MR93,ALONG THE MR93, INTO KWAMASHU HIGHWAY (M25) ALONG M25,INTO NORTH COAST ROAD, INTO UMGENI ROAD AND CONTINUE AS PER (1.4)OR(1.5).

**transport**

Department:
Transport
Province of KwaZulu-Natal

GAZETTE

LGKZNG10-2021-JUN

REGION: ALL

1) Application Number: APP0130484	2) Gazette Number: LGKZNG10-2021-JUN
3) Applicant: K.E NGCONGO ID NO. 7805065920083 Association: CATO-CREST TAXI OWNERS ASSOCIATION	4) Applicant Address: 2233 VUKA CREST ROAD MAYVILLE 4091
5) Existing Licence Holder: NOT APPLICABLE ID NO. NOT APPLICABLE	6) Existing Licence Holder Address: NOT APPLICABLE
7) Type of application: NEW OPERATING LICENCE	8) Operating Licence Number: NOTAVAILABLE
9) Vehicle Type: MINIBUS	10) 1 X 15 (SEATED) + 0 (STANDING)
11) Region: DURBAN CENTRAL	
12.1	<p>2206KW21004R00053666 - CATO CREST TO DURBAN.</p> <p>INBOUND: FROM APPROVED TAXI RANK IN CATO CREST (GRAMMAR ROAD),RIGHT INTO CROMPTON ROAD INTO MOLVER ROAD,LEFT INTO CATO MANOR,INTO OWEN AVENUE,INTO BIDSTONE ROAD,RIGHT INTO JAN SMUTS HIGHWAY (M13),INTO BEREAD ROAD NORTH,INTO OLD DUTCH ROAD,RIGHT INTO MARKET ROAD,RIGHT INTO LEOPOLD STREET,RIGHT INTO WARWICK AVENUE AND PROCEED TURNING LEFT INTO WARWICK AVENUE / OLD DUTCH ROAD TAXI RANK AND RETURN AS FOLLOWS.</p> <p>OUTBOUND: FROM WARWICK AVENUE / OLD DUTCH ROAD TAXI RANK RIGHT INTO ALICE STREET RIGHT INTO MARKET ROAD,RIGHT INTO CANONGATE ROAD,INTO THE WESTERN FREEWAY (N3) INTO BEREAD ROAD SOUTH,LEFT INTO JAN SMUTS HIGHWAY (M13) LEFT INTO BIDSTONE ROAD,INTO OWEN AVENUE,INTO CATO MANOR ROAD,RIGHT INTO MOLVER ROAD,LEFT INTO CROMPTON ROAD,LEFT INTO GRAMMAR ROAD AND PROCEED TO THE TAXI RANK ON GRAMMAR ROAD.</p>



transport

Department:
Transport
Province of KwaZulu-Natal

GAZETTE

LGKZNG10-2021-JUN
REGION: ALL

1) Application Number: APP0130487	2) Gazette Number: LGKZNG10-2021-JUN
3) Applicant: MZ ZUMA ID NO. 5509165345088 Association: CATO-CREST TAXI OWNERS ASSOCIATION	4) Applicant Address: P.O. BOX 30005 MAYVILLE 4058
5) Existing Licence Holder: NOT APPLICABLE ID NO. NOT APPLICABLE	6) Existing Licence Holder Address: NOT APPLICABLE
7) Type of application: NEW OPERATING LICENCE	8) Operating Licence Number: NOTAVAILABLE
9) Vehicle Type: MINIBUS	10) 1 X 15 (SEATED) + 0 (STANDING)
11) Region: DURBAN CENTRAL	
12.1	<p>2206KW21004R00053666 - CATO CREST TO DURBAN.</p> <p>INBOUND: FROM APPROVED TAXI RANK IN CATO CREST (GRAMMAR ROAD),RIGHT INTO CROMPTON ROAD INTO MOLVER ROAD,LEFT INTO CATO MANOR,INTO OWEN AVENUE,INTO BIDSTONE ROAD,RIGHT INTO JAN SMUTS HIGHWAY (M13),INTO BEREAD ROAD NORTH,INTO OLD DUTCH ROAD,RIGHT INTO MARKET ROAD,RIGHT INTO LEOPOLD STREET,RIGHT INTO WARWICK AVENUE AND PROCEED TURNING LEFT INTO WARWICK AVENUE / OLD DUTCH ROAD TAXI RANK AND RETURN AS FOLLOWS.</p> <p>OUTBOUND: FROM WARWICK AVENUE / OLD DUTCH ROAD TAXI RANK RIGHT INTO ALICE STREET RIGHT INTO MARKET ROAD,RIGHT INTO CANONGATE ROAD,INTO THE WESTERN FREEWAY (N3) INTO BEREAD ROAD SOUTH,LEFT INTO JAN SMUTS HIGHWAY (M13) LEFT INTO BIDSTONE ROAD,INTO OWEN AVENUE,INTO CATO MANOR ROAD,RIGHT INTO MOLVER ROAD,LEFT INTO CROMPTON ROAD,LEFT INTO GRAMMAR ROAD AND PROCEED TO THE TAXI RANK ON GRAMMAR ROAD.</p>



transport

Department:
Transport
Province of KwaZulu-Natal

GAZETTE

LGKZNG10-2021-JUN
REGION: ALL

1) Application Number: APP0130501	2) Gazette Number: LGKZNG10-2021-JUN
3) Applicant: B PREMNAND ID NO. 6709135250082 Association: TRENANCE PARK MINIBUS TAXI ASSOCIATION	4) Applicant Address: 13 SILVER OAK AVENUE MOUNT EDGECOMBE 4302
5) Existing Licence Holder: NOT APPLICABLE ID NO. NOT APPLICABLE	6) Existing Licence Holder Address: NOT APPLICABLE
7) Type of application: NEW OPERATING LICENCE	8) Operating Licence Number: NOTAVAILABLE
9) Vehicle Type: MINIBUS	10) 1 X 15 (SEATED) + 0 (STANDING)
11) Region: GREATER NORTH	
12.1	2206U22206TX00142101 - VERULAM TO TRENANCE PARK. FROM RANK NO 126 MOSS STREET TURN RIGHT INTO WICK STREET PROCEED STRAIGHT INTO INANDA ROAD, PICK AND DROP TURN LEFT INTO COTTONWOOD DRIVE PICK AND DROP AT CIRCLE TURN LEFT ONTO MADRONA DRIVE, PICK AND DROP TURN LEFT INTO SOFTWOOD DRIVE, PICK AND DROP TURN RIGHT INTO TEAKWOOD DRIVE, PICK AND DROP TURN RIGHT INTO TANGERINE STREET, PICK AND DROP TURN LEFT INTO MADRONA DRIVE, PICK AND DROP LEFT INTO COTTONWOOD DRIVE, PICK AND DROP TURN RIGHT INTO CEDAR STREET, PICK UP AND DROP, TURN RIGHT INTO TASMAN STREET, PICK AND DROP, TURN LEFT INTO COTTONWOOD DRIVE PICK AND DROP, TURN RIGHT INTO INANDA ROAD PICK AND DROP, TURN RIGHT INTO TRENANCE DRIVE, PICK AND DROP ACROSS INANDA ROAD(PICK AND DROP) INTO OCEANWAVE ROAD (PICK AND DROP) TURN LEFT INTO OCEAN OYSTER ROAD (PICK AND DROP) TURN AROUND THE OCEANWAVE (PICK AND DROP) TURN LEFT INTO OCEANWAVE (PICK AND DROP) TURN LEFT INTO SUNLARK DRIVE (PICK AND DROP) TURN RIGHT INTO OAKLANDS DRIVE (PICK AND DROP) TURN LEFT INTO INANDA ROAD (PICK AND DROP) INANDA ROAD BECOMING WICK STREET TURN LEFT INTO MOSS STREET TAXI RANK.
12.2	2206U22206U000142104 - VERULAM TO REDCLIFFE FROM MOSS STREET TAXI RANK NO. 126 TURN LEFT INTO IRELAND STREET (PICK AND DROP) TURN RIGHT INTO TODD STREET (PICK AND DROP), TURN LEFT INTO OAKLANDS DRIVE (PICK AND DROP), TURN LEFT INTO WESTBROOK DRIVE (PICK AND DROP) BECOMING FIRWOOD ROAD (PICK AND DROP), TURN LEFT SPORTWAY (PICK AND DROP), TURN RIGHT INTO OAKDRIVE (PICK AND DROP), TURN LEFT INTO ORCHID DRIVE (PICK AND DROP), TURN LEFT INTO VALLEYVIEW (PICK AND DROP), TURN LEFT INTO REDCLIFF DRIVE (PICK AND DROP), TURN RIGHT INTO BUFFELSDRAAI ROAD (PICK AND DROP), TURN RIGHT INTO OAKFORD PRIORITY STREET (PICK AND DROP) BECOMING TODD STREET (PICK AND DROP), TURN LEFT INTO IRELAND STREET (PICK AND DROP), TURN RIGHT INTO MOSS STREET TAXI RANK NO. 126.
12.3	2206U22206U200142109 - VERULAM TO EVEREST HEIGHTS FROM MOSS STREET TAXI RANK NO. 126 TURN LEFT INTO IRELAND STREET (PICK AND DROP), TURN RIGHT INTO TODD STREET (PICK AND DROP), TURN RIGHT INTO HIMALAYA DRIVE (PICK AND DROP) CROSS THE FOUR WAD INTO INZA DRIVE (PICK AND DROP), TURN AROUND ON INCA DRIVE (PICK AND DROP), TURN LEFT INTO HIMALAYA DRIVE (PICK AND DROP) PROCEED TO INFORMAL SETTLEMENTS ON HIMALAYA DRIVE (PICK AND DROP), TURN LEFT INTO TODD STREET (PICK AND DROP) TURN RIGHT INTO MOSS STREET TO RANK NO. 126.
12.4	2206U22206U300142103 - VERULAM TO MOUNTVIEW TOWNSHIPS VIA GLENHAVEN SCHOOL, MOUNTVIEW SECONDARY & VERULAM INDUSTRIAL SITES AND RETURN. FROM TAXI RANK NO. 126 MOSS STREET TURN RIGHT INTO WICK STREET PROCEED STRAIGHT INTO INANDA ROAD (PICK AND DROP) LEFT INTO AMORA DRIVE (PICK AND DROP) TURN LEFT INTO BRIDGEFORD DRIVE (PICK AND DROP) TURN AROUND ON BRIDGEFORD DRIVE (PICK AND DROP) TURN AROUND BRIDGEFORD DRIVE (PICK AND DROP) CIRCLE INTO JACARANDA AVENUE (PICK AND DROP) TURN LEFT INTO MOUNTVIEW DRIVE (PICK AND DROP) TURN LEFT INTO JACARANDA AVENUE, ACROSS INTO INANDA ROAD (PICK AND DROP) PROCEED INTO ROSEMARY DRIVE (PICK AND DROP) TURN RIGHT INTO CANNA PLACE (PICK AND DROP) TURN RIGHT DIANTHUS (PICK AND DROP) TURN LEFT INTO LARKSPUR DRIVE (PICK AND DROP) TURN RIGHT INTO GLENHAVEN DRIVE (PICK AND DROP) TURN LEFT INTO RUSSOM STREET (PICK AND DROP) TURN LEFT INTO GLENAIR AVENUE (PICK AND DROP) TURN RIGHT INTO BLUEBERRY ROAD (PICK AND DROP) TURN RIGHT INTO DIANTHUS ROAD (PICK AND DROP) TURN RIGHT INTO ROSEMARY DRIVE (PICK AND DROP) TURN RIGHT INTO FAIRVIEW DRIVE (PICK AND DROP) TURN RIGHT INTO TODD STREET (PICK AND DROP) TURN LEFT INTO RUSSOM STREET TO INDUSTRIAL SITES (PICK AND DROP) TURN RIGHT INTO APOLLO STREET (PICK AND DROP) TURN LEFT INTO EAGLE ROAD (PICK AND DROP) TURN LEFT INTO MISSION ROAD (PICK AND DROP) TURN RIGHT INTO COLOMBUS ROAD (PICK AND DROP) TURN AROUND ON COLOMBUS ROAD TURN RIGHT INTO RUSSOM STREET (PICK AND DROP) TURN LEFT INTO MOSS STREET RANK NO. 126.
12.5	KZPRERC2755135 - FORWARD TRIP FROM RANK NO 126 MOSS STREET RIGHT TO WICK STREET, PICK UP PASSENGERS, INTO JABU NGCOBO ROAD, PICK UP PASSENGERS, RIGHT TO OCEAN DRIVE WAVE, PICK UP PASSENGERS, LEFT TO OCEAN OYSTER LANE, PICK UP PASSENGERS, LEFT TO NEW DEVELOPMENT ROAD NO. 610417, PICK UP PASSENGERS, LEFT TO ROAD 610413, PICK UP PASSENGERS, AND RETURN BACK ON ROAD 610413, LEFT TO R610414, PICK UP PASSENGERS, RIGHT TO R610417 RETURN WITH R610417, LEFT TO R61014, PICK UP PASSENGERS, RIGHT TO R610417, PICK UP PASSENGERS, LEFT TO R610418, PICK UP PASSENGERS AND RETURN ON R610418, RIGHT TO R610414, PICK UP PASSENGERS, LEFT TO JABU NGCOBO ROAD, PICK UP PASSENGERS, RIGHT TO R102, BECOMES M41, LEFT TO M4, BECOMES FLORENCE NZAMA, RIGHT TO BRAM FISCHER STREET (DROP OFF PASSENGERS), INTO DAVID WEBSTER STREET, LEFT TO CROSS STREET RIGHT TO THE TAXI RANK IN DR GOONAM STREET. RETURN TRIP FROM DR GOONAM STREET, LEFT TO JOE SLOVO STREET, RIGHT TO JOHANNES NKOSI STREET BECOMING KE MASINGA STREET LEFT TO M4, LEFT TO M41, BECOMES R102 RIGHT TO WICK STREET LEFT TO MOSS STREET TAXI RANK 126.

**transport**

Department:
Transport
Province of KwaZulu-Natal

GAZETTE

LGKZNG10-2021-JUN

REGION: ALL

1) Application Number: APP0130503	2) Gazette Number: LGKZNG10-2021-JUN
3) Applicant: JA KAMBULE ID NO. 6107295649088 Association: KWAMNYANDU TAXI OWNERS ASSOCIATION	4) Applicant Address: BB 1004 UMLAZI P O UMLAZI T/SHIP DURBAN KWA-ZULU NATAL 4066
5) Existing Licence Holder: NOT APPLICABLE ID NO. NOT APPLICABLE	6) Existing Licence Holder Address: NOT APPLICABLE
7) Type of application: NEW OPERATING LICENCE	8) Operating Licence Number: NOTAVAILABLE
9) Vehicle Type: MINIBUS	10) 1 X 15 (SEATED) + 0 (STANDING)
11) Region: NINGIZMU 2	
12.1	2206QB21004R00049785 - UMLAZI SECTION Z TO DURBAN METRO FROM Z RANK, JOIN SPINAL ROAD, TURN RIGHT INTO SIMELNANE ROAD, TURN RIGHT INTO DINIZULU GROVE, TURN RIGHT INTO BHUBESI PLACE AA, TURN RIGHT INTO NGWENYA GROVE, TURN RIGHT INTO BOYI SIMELANE AVENUE, LEFT INTO MUGABE ROAD, LEFT INTO SOUTH SPINAL ROAD AND PROCEED AS PER ROUTE 5.
12.2	2206QB21004R00049786 - UMLAZI SECTION Z TO DURBAN METRO FROM Z RANK, JOIN SOUTH SPINAL ROAD, TURN RIGHT INTO CHICAGO CRESCENT AA AND RETURN RIGHT INTO SOUTH SPINAL ROAD TO CC SECTION, SOUTH SPINAL ROAD, TURN INTO BHAMBATHA STREET, TURN INTO SHAKA CIRCLE (BB), TURN RIGHT INTO BHAMBATHA STREET, TURN LEFT INTO JEQE LN, TURN RIGHT INTO MAFUKUZELA STREET, TURN LEFT INTO MSQHOBIZA CRESCENT, TURN LEFT INTO MNYANDU ROAD, TURN RIGHT INTO NANDI ROAD, LEFT INTO MAFUKUZELA STREET, RIGHT INTO JEQE LN, LEFT INTO SOUTH SPINAL ROAD AND PROCEED AND PROCEED AS PER ROUTE 5.
12.3	2206QB21004R00049787 - UMLAZI SECTION Z TO DURBAN METRO FROM Z RANK JOIN ROAD 2403 TO PHASE 4.5.6.7.8, LEFT INTO ROAD 2456 INTO ROAD 2474 AND RETURN ALONG ROAD 2456, RIGHT INTO ROAD 2403, RIGHT INTO 107159, RIGHT INTO SOUTH SPINAL ROAD, TURN INTO (MR60), UMBUMBULU ROAD TO Y SECTION PHILANI AREA AND RETURN, TURN LEFT INTO MR60, RIGHT INTO ROAD 2103 U SECTION, TURN LEFT INTO ROAD 2108, RIGHT INTO MAYIBUYE DRIVE, TURN LEFT INTO GUM TREE CRESCENT, JOIN MAYIBUYE DRIVE AND PROCEED AS PER ROUTE 5.
12.4	2206QB21004R00049788 - UMLAZI SECTION Z TO DURBAN METRO FROM Z RANK JOIN MKHIWANE STREET, LEFT INTO MAYIBUYE DRIVE, TURN RIGHT INTO ROAD 1603, TURN RIGHT INTO UMDLEBE ROAD, RIGHT INTO BANANA ROAD, LEFT JOIN UMDLEBE ROAD, RIGHT INTO ROAD 1603 INTO ROAD 1703, 1702, UNIT 17, TURN RIGHT, JOIN MANGOSUTHU HIGHWAY AND PROCEED AS PER ROUTE 5.
12.5	2206QB21004R00049789 - UMLAZI SECTION Z TO DURBAN METRO 5.1. FROM Z RANK, JOIN SOUTH SPINAL ROAD, LEFT INTO ROAD 2631 INTO KING SENZANGAKHONA CLOSE AND RETURN RIGHT INTO SOUTH SPINAL ROAD, TURN RIGHT INTO ROAD 2403, INTO MAYIBUYE STREET, TURN LEFT INTO PHAMBILI ROAD, P SECTION, TURN RIGHT INTO MAYIBUYE DRIVE, TURN LEFT INTO ROAD 421 AND JOIN MANGOSUTHU HIGHWAY, V ROBOT, PASS EZIMBUZINI, PASS MSHIYENI HOSPITAL, PASS REUNION, JOIN M30, JOIN M4 FREEWAY TO DURBAN INTO WEST STREET TO POINT ROAD, TURN LEFT INTO FIELD STREET, TURN LEFT INTO PINE STREET, ALONG KINGSGATE TO MARKET, TO RANK 101/50 AND RETURN ALONG THE SAME ROUTE IN REVERSE. 5.2. FROM Z RANK JOIN MKHIWANE STREET, LEFT INTO MAYIBUYE DRIVE, TURN RIGHT INTO ROAD 1603, INTOEPHRAIM MDALA INTO MAPHUMULO ROAD, RIGHT INTO MANGOSUTHU HIGHWAY TO SOUTH COAST ROAD PASS WEMA, MOBENI, CLAIRWOOD, LEFT INTO EDWIN SWALES VCDRIVE RIGHT INTO SARNIA ROAD, INTO UMBILO ROAD, RIGHT INTO BERECA ROAD, LEFT INTO WARWICK AVENUE, RIGHT INTO ALICE STREET, RIGHT INTO MARKET ROAD AND PROCEED TO MARKET RANK 101/50, AND RETURN. 5.3. FROM MANGOSUTHU HIGHWAY, RIGHT INTO ROAD NO.12 AND PROCEED TURNING LEFT INTO EZIMBUZINI TAXI RANK OR PROCEED JOINING OLD SOUTH COAST ROAD, RIGHT INTO SOUTH COAST ROAD, PROCEED TO JOIN M4 INKOSI ALBERTLUTHULI FREEWAY AND PROCEED TO RANK 101/50. 5.4. FROM MANGOSUTHU HIGHWAY TURN LEFT INTO OFF RAMP *TO MSHIYENI HOSPITAL AND TURNING LEFT INTO AN ONRAMP TO MANGOSUTHU HIGHWAY INTO SOUTH COAST ROAD AND PROCEED TO THE M4 (INKOSI ALBERT LUTHULI FREEWAY). LEFT INTO MOORE ROAD OFF RAMP INTO WARWICK AVENUE, RIGHT INTO ALICE STREET, RIGHT INTO MARKET ROAD AND PROCEED TO RANK 101/50 ON MARKET ROAD. ALTERNATIVE 5.5. FROM M4 RIGHT INTO WEST STREET INTO POINT ROAD, RIGHT INTO BAY TERRACE, RIGHT INTO STANGER STREET, LEFT INTO ORDNANCE ROAD, INTO LEOPARD STREET, INTO WARWICK AVENUE, RIGHT INTO ALICE STREET, RIGHT INTO MARKET ROAD AND PROCEED TO RANK 101/50 ON MARKET ROAD AND RETURN SUBSTANTIALLY ALONG THE SAME ROUTE IN REVERSE. 5.6. FROM M4 LEFT INTO MOORE ROAD OFF RAMP INTO WARWICK AVENUE, RIGHT INTO ALICE STREET, RIGHT INTO GREYSTREET, RIGHT INTO QUEEN STREET AND PROCEED TO RANK ON QUEEN OUTSIDE THE CATHEDRAL, RANK 101 AND RETURN SUBSTANTIALLY ALONG THE SAME ROUTE IN REVERSE.



transport

Department:
Transport
Province of KwaZulu-Natal

GAZETTE

LGKZNG10-2021-JUN

REGION: ALL

1) Application Number: APP0130504	2) Gazette Number: LGKZNG10-2021-JUN
3) Applicant: PM DUBE ID NO. 6311095510082 Association: MTUBATUBA TAXI OWNERS L&L DISTANCE ASS.	4) Applicant Address: PO BOX 3443 MATUBATUBA 3935
5) Existing Licence Holder: NOT APPLICABLE ID NO. NOT APPLICABLE	6) Existing Licence Holder Address: NOT APPLICABLE
7) Type of application: NEW OPERATING LICENCE	8) Operating Licence Number: LKNKZN0127979
9) Vehicle Type: MINIBUS	10) 1 X 14 (SEATED) + 0 (STANDING)
11) Region: UMKHANYAKUDE	
12.1	22074422074400053407 - KWAMSANE TAXI RANK TO MTUBATUBA TAXI RANK FROM APPROVED TAXI RANK IN MTUBATUBA TO APPROVED TAXI RANK IN KWAMSANE TOWNSHIP FROM MTUBATUBA TAXI RANK, TURN LEFT ON INYATHI ROAD, TURN LEFT ON RIVERVIEW ROAD, THEN TURN RIGHT ON ROAD P237, TURN LEFT ON N2 ROAD PASS FOUR OF US, MKHONZA, EGUGULETHU SUPERMARKET KWAMKHONZA, TURN TO THE TAXI RANK AND RETURN NO RESTRICTION ON PICK UP AND DROP PASSENGERS.



transport

Department:
Transport
Province of KwaZulu-Natal

GAZETTE

LGKZNG10-2021-JUN
REGION: ALL

1) Application Number: APP0130508	2) Gazette Number: LGKZNG10-2021-JUN
3) Applicant: LM NDLOVU ID NO. 7211130342088 Association: MSAHWENI TAXI OWNERS ASSOCIATION	4) Applicant Address: B 1524 CODESA ROAD ILLOVU T/SHIP AMANZIMTITI 4126
5) Existing Licence Holder: PB NDLOVU ID NO. 6507115653089	6) Existing Licence Holder Address: B 1524 ILLOVU T/SHIP AMANZIMTITI KWA ZULU NATAL 4126
7) Type of application: DECEASED TRANSFER	8) Operating Licence Number: LGKZN1103000834
9) Vehicle Type: MINIBUS	10) 1 X 15 (SEATED) + 0 (STANDING)
11) Region: NINGIZMU 1	
12.1	2209WC2209WC00053240 - ILLOVO TOWNSHIP FROM CONDEV, RAINBOW PARK, ILLOVU TOWNSHIP ON ROUTE R603 IN TOWNSHIP SECTION A, B AND C AND PHASE 1-5 ALL ALONG APPROVED EXISTING UNNAMED ROAD WITHIN ILLOVU TOWNSHIP AND LEFT R603, SHOSI, TO JUNCTION WITH ROAD P242 RIGHT P242 WOODHOUSE TO ITS JUNCTION WITH P197 (OLD NORTH COAST ROAD).
12.2	2209WC2209WC00053241 - MSAHWENI ADAMS MISSION RESERVE ON D1058, TO THOYANA RESERVE BANK, ALONG ROAD D1058 EKUZAMENI STORE, TO ITS JUNCTION WITH P242, RIGHT P242 WOODHOUSE, TO ITS JUNCTION WITH ROAD P197-1.
12.3	2209WC2209WC00053242 - ENKANYISWENI, FROM OLD DIPPING TANK ADAMS MISSION ON D994 TO D995 OR R603 ALONG THESE ROUTES TO ITS JUNCTION WITH ROAD P242, LEFT P242 TO ITS JUNCTION WITH P197-1.
12.4	2209WC2209WC00053243 - FAKAZI FROM RANK AT FAKAZI SCHOOL ON D1060 TO ITS JUNCTION WITH LEFT R614, RIGHT P242 WITH ITS JUNCTION TO P197-1.
12.5	2209WC2209WC00053244 - MKHAZENI RIVER BRIDGE FROM MKHAZENI RIVER BRIDGE ADAMS MISSION ALONG THE UNNAMED ROAD TO ITS JUNCTION WITH ROAD P242 RIGHT P242 WOODHOUSE, TO ITS JUNCTION WITH ROAD P197-1.
12.6	2209WC2209WC00053245 - ZWELISHA FROM ZWELISHA RANK ADAMS MISSION ALONG UNNAMED ROAD TO ITS JUNCTION WITH D995 TO ITS JUNCTION WITH P242, LEFT P242 WOODHOUSE, TO ITS JUNCTION WITH ROAD P197-1.
12.7	2209WC2206LS00053246 - MSAHWENI TO DURBAN. 7.1 FIRST ALTERNATE. PROCEED FURTHER ON P242 BECOMING M37, OLD MAI N ROAD ALSO KNOW AS MOSS KOLNIK ROAD TO ITS JUNCTION WITH N2, THEN LEFT N2. 7.2. THE ALTERNATIVE TO N2: MOSS KOLNICK DRIVE M37, ACROSS N2 INTO KINGSWAY ROAD, LEFT KINGSWAY ROAD (ALSO R102) PASS KINGSWAY HOSPITAL, LEFT HEATHER ROAD INTO HUDD ROAD, LEFT DICKENS ROAD, RIGHT N2:BOTH FIRST AND SECOND ALTERNATIVE INTO DURBAN. 7.3. N2 LEFT M4, LEFT MOORE ROAD, RIGHT GALE STREET, RIGHT BEREA ROAD INTO WEST STREET, RIGHT BROAD STREET, RIGHT SMITH STREET, RIGHT RUSSEL STREET, LEFT ALEXANDRA STREET TO RANK 119 IN ALEXANDRA STREET AND RETURN FROM ALEXANDRA STREET RANK ACROSS SMITH STREET INTO ON RAMP M4 ALONG THE SAME ROADS TO BOTH IT ALTERNATIVES IN REVERSE DIRECTION.
12.8	2209WC2209WC00053247 - ISIPINGO FROM ISIPINGO, LEFT INTO P197 ALSO KNOW AS OLD MAIN ROAD BECOMING M35, LEFT PARDY ROAD, RIGHT HILLVIEW ROAD, ISIPINGO RANK AND RETURN ALONG THE SAME ROUTE IN THE OPPOSITE DIRECTION.
12.9	2209WC2209WC00053248 - PROSPECTON 9.1. FIRST ALTERNATIVE. B31 VIA KINGSWAY, P242 BECOMING M37 OR OSS KOLNICK DRIVE ACROSS N2 INTO R102 OR KINGSWAY ROAD, LEFT KINGSWAY ROAD BECOMING PROSPECTON ROAD TO ITS JUNCTION WITH JOYNER ROAD, RIGHT JOYNER ROAD TO ITS JUNCTION WITH THE AVENUE EAST, ALONG AVENUE EAST ACROSS R102 OR PROSPECTON ROAD, INTO BALTEx ROAD, INTO THE AVENUE EAST RIGHT PROSPECTON ROAD AND RETURN TO JOYNER ROAD, RIGHT N2 SOUTH ON RAMP. ALTERNATIVE BACK TO BALTEx ROAD, INTO THE AVENUE EAST RIGHT INTO PROSPECTON ROAD SOUTH BECOMING JOYNER ROAD LEFT ON RAMP N2 SOUTH AND RETURN ALONG THE N2. 9.2. SECOND ALTERNATIVE. P242 BECOMING M37 OLD MAIN ROAD OR MOSS KOLNICK DRIVE, LEFT N2 ON RAMP, ALONG N2 NORTH TO ITS JUNCTION WITH JOYNER ROAD OFF RAMP PROSPECTON, RIGHT JOYNER ROAD, LEFT THE AVENUE EAST EITHER THROUGH PROSPECTON ROAD AND RETURN TO JOYNER ROAD OR RIGHT BALTEx ROAD, LEFT JEFFELS ROAD, JOYNER ROAD LEFT TO ON RAMP N2 SOUTH AND RETURN ALONG THE SAME ROUTE.



transport

Department:
Transport
Province of KwaZulu-Natal

GAZETTE

LGKZNG10-2021-JUN

REGION: ALL

12.10	<p>2209WC2206QO00053250 - 10. MSAHWENI TO AMANZIMTOTI.</p> <p>10.1. FIRST ALTERNATIVE.</p> <p>P242 INTO M37 RIGHT INTO KINGSWAY TO RANK OPPOSITE RAILWAY STATION AND PROCEED ALONG KINGSWAY RIGHT NDONGENI DRIVE, LEFT RIVERSIDE ROAD, RIGHT ISUNDU DRIVE, RIGHT ADAMS ROAD LEFT TO KINGSWAY AND RETURN ALONG THE SAME ROUTE.</p> <p>10.2. SECOND ALTERNATIVE.</p> <p>P242 INTO BLAZEWAY, RIGHT UMDONI ROAD, LEFT LEWIS DRIVE, LEFT NELSON ROAD, LEFT ADAMS ROAD, RIGHT KINGSWAY AND RANK AT STATION AND RETURN ON THE SAME ROUTE.</p> <p>RESTRICTION: ALL ROUTE IN B ARE RESTRICTED FROM PICKING BEYOND THE JUNCTION OF ROAD P242 AND P197-1 FROM ANY ROUTE IN A TO THEIR DESTINATION AND ON RETURN TRIPS TO THEIR DESTINY UNTIL JUNCTION ARE REACHED NO PASSENGERS TO BE SET DOWN PRIOR TO THE ABOVE.</p>
-------	---



transport

Department:
Transport
Province of KwaZulu-Natal

GAZETTE

LGKZNG10-2021-JUN

REGION: ALL

1) Application Number: APP0130324	2) Gazette Number: LGKZNG10-2021-JUN
3) Applicant: EK NCAYIYANA ID NO. 6301105865089 Association: BAMBANANI TAXI ASSOCIATION(KZN)	4) Applicant Address: P.O BOX 1299 MARGATE 4275
5) Existing Licence Holder: EM MENDU ID NO. 4309105489083	6) Existing Licence Holder Address: GERMISTON GERMISTON GERMISTON KWA-ZULU NATAL 1400
7) Type of application: NORMAL TRANSFER	8) Operating Licence Number: LKNKZN0153814
9) Vehicle Type: NOT AVAILABLE	10) 1 X 12 (SEATED) + 0 (STANDING)
11) Region: UGU-OGWINI	
12.1	220BGG2206FG00194258 - PORT EDWARD / BRAEMAR/IZINGOLWENI/ MARGATE ROUTE STARTING POINT – BREMER ROAD, IZINGOLWENI, PORT EDWARD TURN LEFT INTO BREMER ROAD, PROCEED ALONG BREMER ROAD TOWARDS IZINGOLWENI, TURN RIGHT- GRAVEL ROAD BREMER /NZIMAKWE ROAD, ENKONENI STORE- DROP OFF AND PICK UP, PROCEED ALONG GRAVEL ROAD – ENKONENI TOWARDS NZIMAKWE, PROCEED ALONG, PASS ENTABENI SCHOOL, PROCEED SOMPISI STORE, TURN LEFT D861 TO WOZA, PROCEED TO BHAMBULA TAXI RANK, THONGASI ROAD TOWARDS PORT EDWARD, PROCEED PASS THONGASI SCHOOL, THONGASI TAXI RANK, BALULA ROAD, TURN RIGHT TOWARDS PORT EDWARD TAXI RANK, SAME ROUTINE BACK.
12.2	220BFG220BGG00194259 - PORT EDWARD TO WOZA / NZIMAKWE ROUTE. FROM PORT EDWARD TAXI RANK TURN RIGHT INTO MAIN ROAD ROBOT, PROCEED R61 TOLL TOWARDS MARGATE , PROCEED R61 PALM BEACH, TURN LEFT TOWARDS IZINGOLWENI. NZIMAKWE ROAD –TARR ROAD, PROCEED TO MUNSTER ROAD ?MUNSTER SHOPPING CENTRE, TURN RIGHT INTO IZINGOLWENI GRAVEL ROAD PASS JERICHO STORE PICK UP AND DROP OFF AT GATE STORE, THONGASI ROAD D1097, TURN RIGHT D0861- WOZA ROAD, PROCEED STRAIGHT ALONG WOZA ROAD, TURN LEFT TO PORT EDWARD TAXI RANK.
12.3	220BFG220BGG00194260 - PORT EDWARD - XOLO/ GCILIMA ROUTE FROM PORT EDWARD / XOLO/ GCILIMA ROUTEPORT EDWARD TAXI RANK TOWARDS XOLO ROUTE TRIBAL AREA, PORT EDWARD/ IZINGOLWENI TARR ROAD, TURN RIGHT PENDUKA TOWARDS GCILIMA AND MARGATE TAXI RANK, PROCEED WITH GRAVEL ROAD – PENDUKA MANZAMHLOPHE GRAVEL ROAD, PROCEED PASS JABULANI STORE D1095 GRAVEL XOLO SERVICE GRAVEL ROAD, PROCEED ALONG TOWARDS GCILIMA, KWA MKHIZE STORE ? DROP OFF AND PICK UP, TURN LEFT TO D1092 NKOTHEANENI, TURN AROUND AT NKOTHEANENI/THUTHUKA TAXI RANK, TURN RIGHT OKHUSHWINI GRAVEL ROAD, THOKOTHE ROAD SERVICE DELIHLAZO TAXI RANK, TURN AROUND SAME BACK.
12.4	220BFG22067A00194261 - PORT EDWARD TO PORT SHEPSTONE FROM PORT EDWARD TAXI RANK TURN RIGHT TO THE ROBOT, AT THE ROBOT TURN LEFT TO R61 AND PROCEED WITH R61 TOWARDS MUNSTER PICK UP AND DROP OFF AT MUNSTER, PROCEED TO TRAFALGAR PICK UP AND DROP OFF AND PROCEED TOWARDS SAN LAMEER PICK UP AND DROP OFF MARINA BEACH PROCEED TOWARDS SOUTHBROOM BUS STOP PICK UP AND DROP, PROCEED STRAIGHT WITH R61, TURN LEFT TO ALFORD ROAD AND TURN RIGHT WITH ALFORD TO R620, PROCEED WITH R620 MARINE DRIVE TO MANABA PICK UP AND DROP OFF AT MANABA BUS STOP, PROCEED WITH MARINE DRIVE UVONGO PICK UP AND DROP OFF UVONGO BUS STOP, PROCEED TO ST MICHAELS PICK UP AND DROP OFF AT ST MICHAELS, PROCEED TO SHELLY BEACH STOP AT ABRI SPIES PICK UP AND DROP OFF, PROCEED WITH MARINE DRIVE TOWARDS MC DONALDS FARM STOP AND DROP OFF PORT SHEPSTONE TECHNIKON PROCEED WITH R61 TURN RIGHT AT QUARRY ROAD INTERSECTION TURN LEFT IN BAZLEY ROAD TURN LEFT INTO CORNER ROAD TURN RIGHT IN MC ARTHUR STREET TURN RIGHT IN DENNIS SHEPSTONE TURN LEFT IN RYDER STREET ACROSS NELSON MANDELA INTO PORT SHEPSTONE TAXI RANK SAME ROUTE BACK TO PORT EDWARD.(CHANGE OF STARTING POINT) AS PER THE DECISION OF THE BOARD.
12.5	220BGG2206EZ00194262 - PORT EDWARD TO MARGATE. FROM PORT EDWARD TAXI RANK TURN RIGHT TO THE ROBOT, AT THE ROBOT TURN LEFT TO R61 AND PROCEED WITH R61 TOWARDS MUNSTER PICK UP AND DROP OFF AT MUNSTER, PROCEED TO TRAFALGAR PICK UP AND DROP OFF AND PROCEED TOWARDS SAN LAMEER PICK UP AND DROP OFF MARINA BEACH PROCEED TOWARDS SOUTHBROOM BUS STOP PICK UP AND DROP OFF, PROCEED STRAIGHT WITH R61, TURN LEFT TO ALFORD ROAD AND TURN RIGHT WITH ALFORD TO R620, PROCEED WITH R620 TO EMOYENI TAXI RANK, SAME ROUTE BACK TO THE RANK.
12.6	2206EO2206EZ00194263 - GCILIMA TO MARGATE GCILIMA TAXI RANK. FROM GCILIMA R-D MARGATE, SERVICE TURN LEFT NKAMPINI-MBAMBI HIGH SCHOOL PICK UP DROP OFF MQADI STOPPING ZONE, TURN RIGHT D203- BHOKODISA, STOP AT MHLABULUNGILE SCHOOL, THANDOKUHLI STORE/SHAKA STORE DROP OFF AND PICK UP, PROCEED ALONG D203, TURN LEFT R61 TOWARDS MARGATE, TURN LEFT AT RAMSGATE TURN OFF, TURN RIGHT AT ALFORD AVENUE, TURN LEFT IN MARINE DRIVE, TURN INTO EMOYENI TAXI RANK, RETURN SAME BACK TO GCILIMA.
12.7	2206EV2206EZ00194264 - MVUTSHINI TO MARGATE. FROM MVUTSHINI STAR POINTS TAXI RANK, PROCEED WITH GRAVEL ROAD TO MANKUNTSHANE PICK UP AT MBHELE BUS STOP, TURN RIGHT TO D1091 AT BANGUNI STORE PICK UP BANGUNI STORE, PROCEED THEN TURN LEFT INTO GRAVEL ROAD OATLANDS TOWARDS GAMALAKHE, TURN RIGHT INTO FASCADALE ROAD TO RAMSGATE PICK UP AND DROP OFF RAMSGATE TURN LEFT WITH R620 TO MARGATE-PROCEED WITH MARINE DRIVE TURN RIGHT TO MARGATE TAXI RANK, SAME ROUTE BACK TO MVUTSHINI.
12.8	2206EO2206EZ00194265 - 8.GCILIMA ROUTE TO MARGATE. FROM GCILIMA TAXI RANK, GCILIMA ROAD, MARGATE SERVICE TURN LEFT NKAMPINI MBAMBI HIGH SCHOOL PICK UP AND DROP OFF, MQADI STOPPING ZONE TURN RIGHT D203 BHOKODISA, STOP AT MHLABULUNGILE SCHOOL, THANDOKUHLI / SHAKA STORE DROP OFF AND PICK UP, PROCEED ALONG D203, TURN LEFT AT R61 TOWARDS MARGATE, TURN LEFT AT RAMSGATE TURN OFF, TURN LEFT IN MARINE DRIVE, TURN RIGHT INTO EMOYENI TAXI RANK, AND RETURN OPPOSITE ROUTE BACK.
12.9	220BGV2206EZ00194266 - LAMONT ROUTE- MARGATE . FROM MANKUNTSHANE RANK, TURN RIGHT GRAVEL ROAD D1091, STOP MLONDE HIGH SCHOOL, PROCEED ALONG D1091 GRAVEL ROAD, DLAMINI STOP PICK UP AND DROP OFF, MTHOMBOTHI SCHOOL STOPPING ZONE, PROCEED ALONG TO LUDIMALA CLINIC – PICK UP AND DROP OFF ZONE, LAMONT BIG STOP ? DROP OFF AND PICK UP ? DIP TANK, TURN OFF TO SERVICE ROAD NGWEMABALA, TURN TOWARDS SUNDUZA TAXI RANK. USE THE SAME ROUTE BACK TO MARGATE TAXI RANK AND RETURN.



transport

Department:
Transport
Province of KwaZulu-Natal

GAZETTE

LGKZNG10-2021-JUN

REGION: ALL

1) Application Number: APP0130326	2) Gazette Number: LGKZNG10-2021-JUN
3) Applicant: BC MAGWAZA ID NO. 4912080701081 Association: NTUZUMA TAXI ASSOCIATION	4) Applicant Address: E262 NTUZUMA T/SHIP P.O. KWAMASHU 4359
5) Existing Licence Holder: NOT APPLICABLE ID NO. NOT APPLICABLE	6) Existing Licence Holder Address: NOT APPLICABLE
7) Type of application: NEW OPERATING LICENCE	8) Operating Licence Number: LGKZN1403000314
9) Vehicle Type: MINIBUS	10) 1 X 15 (SEATED) + 0 (STANDING)
11) Region: GREATER NORTH	
12.1	2206MY2206SA00049298 - NTUZUMA TO PHOENIX (UMHLANGA) FROM THE STARTING POINT (ITHENDELE DRIVE TAXI RANK) NEAR KWANOZAZA SHOPPING CENTRE ALONG ANY OF THE INNER CIRCLE ROUTES 1 TO 4 WITHIN NTUZUMA TOWNSHIP ALONG ITHENDELE DRIVE LEFT INTO NTUZUMA ACCESS ROAD INTO INDUSTRIAL PARK ROAD LEFT INTO PHOENIX HIGHWAY RIGHT INTO M41 LEFT INTO UMHLANGA ROCKS DRIVE INTO LIGHTHOUSE ROAD LEFT INTO TANAGER WAY RIGHT INTO LAGOON DRIVE RIGHT INTO LIGHT HOUSE ROAD LEFT INTO AN ON RAMP TO THE M4 RIGHT INTO ARGYLE ROAD LEFT INTO UMGENI ROAD LEFT INTO UMGENI ROAD AND PROCEED TO THE RANK (S) AS PER ANY OF THE ROUTES (1.1 TO 1.5) ALTERNATIVE ROUTE ALONG THE M25 LEFT INTO THE N2 RIGHT INTO THE M41 AND PROCEED AS PER THE ABOVE ROUTE.
12.2	2206S92206MY00049300 - KWAMASHU TO NTUZUMA FROM KWAMASHU MAIN TAXI RANK ON MALANDELA ROAD, INTO BHEJANE ROAD, LEFT INTO NYALA ROAD, INTO ITHENDELE DRIVE AND PROCEED TO THE INNER CIRCLE ROUTES WITHIN NTUZUMA AND TO THE RANK ON ITHENDELE DRIVE NEAR BHEKUZULU DRIVE. 6.1.1 ALTERNATIVE ROUTE FROM KWAMASHU MAIN TAXI RANK ON MALANDELA ROAD, INTO BHEJANE ROAD, LEFT INTO NYALA ROAD, INTO UNDIYAZANA GROVE, INTO INGCEBO DRIVE, RIGHT INTO IBHUCU DRIVE, RIGHT INTO UMBHALANE, RIGHT INTO IHOBHE AVENUE, LEFT INTO ITHENDELE DRIVE AND PROCEED TO THE INNER CIRCLE ROUTES WITHIN NTUZUMA TAKE-OUT AND TO THE END POINT ON ITHENDELE DRIVE NEAR BHEKUZULU DROVE. 6.2. BESTER'S TAXI RANK TO NTUZUMA FROM BESTER'S TAXI RANK, LEFT INTO NTUZUMA ACCESS ROAD, RIGHT INTO ITHENDELE DRIVE AND PROCEED TO ANY OF THE INNER CIRCLE ROUTE(S) 1 TO 4 ABOVE, AND TO THE END POINT ON ITHENDELE DRIVE AND BHEKUZULU DRIVE TAXI RANK. 6.3. KWAMASHU CROSSROADS TO NTUZUMA FROM KWAMASHU CROSSROADS TAXI RANK, LEFT INTO MALANDELA ROAD, LEFT INTO KWAMASHU HIGHWAY (M25), LEFT INTO NTUZUMA ACCESS ROAD, RIGHT INTO ITHENDELE DRIVE AND PROCEED TO ANY OF THE INNER CIRCLE ROUTE(S) 1 TO 4 ABOVE, UNTIL THE END POINT ON ITHENDELE NEAR BHEKUZULU DRIVE TAXI RANK.
12.3	2206MY21004R00049295 - NTUZUMA TO DURBAN FROM ITHENDELE DRIVE TAXI RANK NEAR KWANOZAZA SHOPPING CENTRE ALONG ANY OF ROUTES (S) 1 TO 4 ABOVE INTO NTUZUMA ACCESS ROAD RIGHT INTO KWAMASHU HIGHWAY (M25) INTO NORTH COAST ROAD INTO UMGENI ROAD (PROCEED TO SOLDIER'S WAY AND TO SOLDIER'S WAY TAXI RANK OR RIGHT INTO LEOPOLD STREET RIGHT INTO WARWICK AVENUE INTO CENTENARY ROAD AND PROCEED TO CENTENARY ROAD TAXI RANK. FROM THE STARTING POINT TAXI RANK NEAR KWANOZAZA SHOPPING CENTRE ALONG ANY OF THE INNER CIRCLE ROUTES WITHIN NTUZUMA AS PER ROUTES 1 TO 4 ABOVE INTO KWAMASHU HIGHWAY (M25) RIGHT INTO THE N2 LEFT INTO INANDA ROAD (M21) INTO SEA COW LAKE ROAD RIGHT INTO NORTH COAST ROAD AND PROCEED TO THE END POINTS AS IN 1.1 ABOVE. FROM THE STARTING POINT IN 1.1 ABOVE INTO KWAMASHU HIGHWAY (M25) RIGHT INTO THE N2 LEFT INTO INANDA ROAD (M21) OFF RAMP LEFT INTO UMGENI ROAD (M19) ALONG UMGENI ROAD AND PROCEED TO THE END POINTS AS IN 1.1 FROM THE STARTING POINT IN 1.1 ABOVE INTO KWAMASHU HIGHWAY RIGHT INTO THE N2 ALONG THE N2 LEFT INTO THE N3 ALONG THE N3 INTO OLD DUTCH ROAD (LEFT INTO CENTENARY ROAD AND PROCEED TO CENTENARY ROAD TAXI RANK OR INTO ALICE STREET RIGHT INTO SOLDIER'S WAY AND PROCEED TO SOLDIER'S WAY TAXI RANK. FROM THE STARTING POINT IN 1.1 ABOVE INTO KWAMASHU HIGHWAY (M25) INTO NORTH COAST ROAD INTO UMGENI ROAD LEFT INTO ARGYLE ROAD RIGHT INTO BRICKHILL ROAD INTO POINT ROAD RIGHT INTO BAY TERRACE RIGHT INTO STANGER STREET LEFT INTO ORDANCE ROAD LEFT INTO SOLDIER'S WAY RIGHT INTO QUEEN STREET RIGHT INTO FIELD STREET AND PROCEED TO SOLDIER'S WAY TAXI RANK OR INTO LEOPOLD STREET RIGHT INTO WARWICK AVENUE INTO CENTENARY ROAD AND PROCEED TO CENTENARY ROAD TAXI RANK.
12.4	2206MY2206RK00049296 - NTUZUMA TO PINETOWN FROM THE STARTING POINT ON ITHENDELE DRIVE NEAR KWANOZAZA SHOPPING CENTRE ALONG ANY OF THE INNER CIRCLE ROUTES 1 TO 4 WITHIN NTUZUMA TOWNSHIP ALONG ITHENDELE DRIVE LEFT INTO NTUZUMA ACCESS ROAD RIGHT INTO KWAMASHU HIGHWAY (M25) TURN RIGHT INTO THE N2 ALONG THE N2 LEFT INTO INANDA ROAD (M21) OFF RAMP RIGHT INTO UMGENI ROAD (M19) INTO ST JOHNS AVENUE RIGHT INTO OLD MAIN ROAD LEFT INTO MOODIE STREET RIGHT INTO HILL STREET AND PROCEED TO THE END POINT ON HILL STREET. AND FROM THE STARTING POINT ABOVE ALONG THE ROUTES INDICATED ABOVE RIGHT INTO THE N2 ALONG THE N2 INTO THE N3 INTO THE M13 RIGHT INTO OLD MAIN ROAD RIGHT INTO MOODIE STREET RIGHT INTO HILL STREET AND PROCEED TO THE END POINT ON HILL STREET. AND FROM THE STARTING POINT ABOVE ALONG THE ROUTES INDICATED ABOVE RIGHT INTO UMGENI ROAD (M19) ALONG THE M19 RIGHT INTO OTTO VOLEK ROAD LEFT INTO SHEPSTONE ROAD LEFT INTO REGENT STREET RIGHT INTO CHELSEA AVENUE LEFT INTO CHELSEA AVENUE LEFT INTO ESCOM ROAD RIGHT INTO OLD MAIN ROAD RIGHT INTO TRAFFORD ROAD LEFT INTO HILLCLIMB ROAD LEFT INTO KYALAMI ROAD INTO CIRCUIT ROAD LEFT INTO MALCOLM ROAD LEFT INTO ALBERT ROAD LEFT INTO ALEXANDER ROAD LEFT INTO OLD MAIN ROAD RIGHT INTO MOODIE STREET RIGHT INTO HILL STREET AND PROCEED TO THE TAXI RANK ON HILL STREET.
12.5	2206MY2206U200049297 - NTUZUMA TO VERULAM FROM THE STARTING POINT (ITHENDELE DRIVE TAXI RANK) NEAR KWANOZAZA SHOPPING CENTRE ALONG ANY OF THE INNER CIRCLE ROUTES WITHIN NTUZUMA TOWNSHIP ALONG ITHENDELE DRIVE LEFT INTO NTUZUMA ACCESS ROAD RIGHT INTO KWAMASHU HIGHWAY (M25) ALONG THE M25 LEFT INTO R102 PASS WHITE HOUSE SHOPPING CENTRE ALONG R102 RIGHT INTO WICK STREET LEFT INTO IRELAND STREET AND PROCEED TO AN APPROVED TAXI RANK ON IRELAND STREET. ALTERNATIVE ROUTE ALONG THE SAME ROUTE ABOVE INTO NTUZUMA ACCESS ROAD INTO INDUSTRIAL PARK ROAD LEFT INTO PHOENIX HIGHWAY LEFT INTO R102 AND PROCEED TO VERULAM AS PER THE ABOVE ROUTE. RESTRICTION: NO PICKING UP OF PASSENGERS ON PHOENIX HIGHWAY.

**transport**

Department:
Transport
Province of KwaZulu-Natal

GAZETTE

LGKZNG10-2021-JUN

REGION: ALL

12.6	<p>21004R2206MY00049299 - DURBAN TO NTUZUMA</p> <p>FROM SOLDIER'S WAY TAXI RANK RIGHT INTO FIELD STREET INTO ALBERT STREET INTO UMGENI ROAD INTO NORTH COAST ROAD INTO KWAMASHU HIGHWAY (M25) LEFT INTO NTUZUMA ACCESS ROAD ALONG NTUZUMA ACCESS ROAD RIGHT INTO ITHENDELE DRIVE AND PROCEED TO NTUZUMA ALONG ANY OF THE INNER CIRCLE ROUTES WITHIN NTUZUMA.</p> <p>FROM CENTENARY ROAD TAXI RANK RIGHT INTO MARKET ROAD LEFT INTO ALICE STREET LEFT INTO ALBERT STREET INTO UMGENI ROAD INTO NORTH COAST ROAD INTO KWAMASHU HIGHWAY (M25) AND PROCEED TO THE END POINT ALONG ROUTES IN 5.1 ABOVE.</p> <p>FROM SOLDIER'S WAY TAXI RANK RIGHT INTO FIELD STREET LEFT INTO LEOPOLD STREET INTO CANONGATE ROAD OR FROM CENTENARY ROAD TAXI RANK RIGHT INTO MARKET ROAD RIGHT INTO LEOPOLD STREET INTO CANONGATE ROAD INTO THE WESTERN FREEWAY (N3) INTO THE N2 LEFT INTO KWAMASHU HIGHWAY (M25) AND PROCEED TO THE END POINT ALONG ROUTES IN 5.1 ABOVE.</p>
------	--



transport

Department:
Transport
Province of KwaZulu-Natal

GAZETTE

LGKZNG10-2021-JUN

REGION: ALL

1) Application Number: APP0130335	2) Gazette Number: LGKZNG10-2021-JUN
3) Applicant: MG DLAMINI ID NO. 7204215601080 Association: UMLAZI NORTH TAXI OWNERS ASSOCIATION	4) Applicant Address: 98 GUERILLA ROAD E 360 UMLAZI 4066
5) Existing Licence Holder: NOT APPLICABLE ID NO. NOT APPLICABLE	6) Existing Licence Holder Address: NOT APPLICABLE
7) Type of application: NEW OPERATING LICENCE	8) Operating Licence Number: NOTAVAILABLE
9) Vehicle Type: MINIBUS	10) 1 X 15 (SEATED) + 0 (STANDING)
11) Region: NINGIZMU 2	
12.1	2202IR2001A900048880 - UMLAZI - UMLAZI TAXI RANK FROM APPROVED TAXI RANK UMLAZI STATION NORTH SIDE ALONG SOKESIMBONE ROAD, TURN LEFT INTO KING DINGANE LEFT INTO SIBUSISO MDAKANE ROAD BECOMING ROAD R1902, PICK AND 'DROP, TURN LEFT INTO PRINCE MCWAYIZENI AND TURN LEFT INTO ISIPINGO OLD MAIN ROAD LEFT TO APPROVED TAXI RANK AT ALEXANDRA ROAD, LEFT INTO CHURCH LANE, TURN RIGHT INTO NWABI ROAD BACK TO ISIPINGO OLD MAIN ROAD AND PROCEED TO UMLAZI TAXI RANK ALONG THE SAME ROUTE IN REVERSE.
12.2	2202IR2202IR00048886 - CONDITIONS 1. ALL PASSENGERS WILL BE PICKED UP AND DROPPED OFF IN AREAS DESIGNATED BY THE MUNICIPALITY FOR SUCH PURPOSES.2. NO PICK UP OF PASSENGERS WILL BE EFFECTED IN AREAS WHICH DO NOT FALL UNDER THE JURISDICTION OF THE ASSOCIATION SAVE PASSENGERS WHO ARE BEING CONVEYED DIRECTLY TO THE STARTING POINT.3. ENTRY OR RANKING ON PRIVATE PROPERTY IS NOT PERMITTED WITHOUT THE WRITTEN PERMISSION OF THE LANDLORD, A COPY OF WHICH MUST BE SUPPLIED TO THE BOARD.4. WITHOUT HAVING ENTERED INTO AN AGREEMENT WITH OTHER OPERATORS ON A COMMON ROUTE AS CONTEMPLATED SECTION 88(2)(B) OF ACT 22 OF 2000, THE PICKING UP OR SETTING DOWN OF PASSENGERS ON SUCH ROUTE IS NOT PERMITTED. A COPY OF SUCH AGREEMENT MUST BE SUPPLIED TO THE BOARD.5. AT RANKS, WHETHER ON STREET OR OFF STREET, ONLY THE TAXIS THAT CAN BE ACCOMMODATED IN THE DEMARCATED AREA MAY OCCUPY THE RANK. EXCESS VEHICLES MUST HOLD ELSEWHERE.6. NO PICKING UP OR SETTING DOWN OF PASSENGERS PERMITTED ON ROUTE 5 ALONG THE WESTERN FREEWAY (N3) AND THE M13 EITHER WAY.
12.3	2202IR2395FB00048882 - UMLAZI - SWANFIELD ROAD (ASHLEY). FROM APPROVED TAXI RANK UMLAZI STATION NORTH SIDE SOKESIMBONE TURN LEFT KING DINGANE BORABORA TURN AROUND BACK TO KING DINGANE LEFT SIBUSISO MDAKANE ROAD BECOMING ROAD R1902 PICK 'N DROP TURN LEFT MANGOSUTHU HIGHWAY PICK 'N DROP PRINCE MSHIYENI MEMORIAL HOSPITAL TURN LEFT TO R102 UMBILO ROAD, BEREA ROAD AND PROCEED INTO AND ALONG THE WESTERN FREEWAY (N3) TURN LEFT INTO M13 AND TURN LEFT INTO RICHMOND ROAD, TURN RIGHT INTO ALEXANDRA ROAD, CLARK ROAD RIGHT INTO MOSS ROAD RIGHT INTO ALEXANDRA ROAD TO APPROVED TAXI STOP IN SWANFIELD ROAD, WESTMED, AND RETURN ALONG THE SAME ROUTE TO UMLAZI NORTH TAXI RANK IN REVERSE.
12.4	2202IR239BK00048881 - UMLAZI - R102 DURBAN INT. M30 UMLAZI OFF RAMP (MEREWENT) FROM APPROVED TAXI RANK UMLAZI STATION NORTH SIDE SOKESIMBONE ROAD TURN LEFT KING DINGANE, BORABORA ROAD TURN AROUND BACK INTO KING DINGANE LEFT INTO SIBUSISO MDAKANE ROAD BECOMING ROAD R1902 PICK 'N DROP, TURN LEFT INTO PRINCE MCWAYIZENI AND TURN LEFT INTO ISIPINGO OLD MAIN ROAD, TURN RIGHT INTO RANA ROAD, TURN RIGHT INTO R102 TURN LEFT INTO PROSPECTION INDUSTRIAL AREA, PICK - UP AND SET DOWN AND RETURN TO UMLAZI NORTH TAXI RANK ALONG THE SAME ROUTE IN REVERSE.
12.5	2202IR239IVY00048878 - UMLAZI TO QUEEN STREET FROM APPROVED TAXI RANK UMLAZI STATION NORTH SIDE INTO SOKESIMBONE ROAD LEFT INTO KING DINGANE BORABORA TURN AROUND TO KING DINGANE, LEFT INTO SIBUSISO MDAKANE ROAD R1902 PICK 'N DROP LEFT INTO MANGOSUTHU HIGHWAY PICK 'N DROP LEFT INTO PRINCE MSHIYENI MEMORIAL HOSPITAL, BACK TO MANGOSUTHU HIGHWAY, LEFT INTO R102, RIGHT INTO M4, LEFT INTO MOORE ROAD RIGHT INTO WARWICK AVENUE, TURN RIGHT TO WEST STREET DROP PASSENGERS ALONG WEST STREET RIGHT INTO POINT ROAD RIGHT INTO FISHER STREET, RIGHT INTO SHEPSTONE STREET, LEFT INTO PINE STREET, RIGHT INTO FIELD STREET, LEFT INTO QUEEN STREET TAXI RANK AND PROCEED TO QUEEN STREET RANK. OR FROM QUEEN STREET, RIGHT INTO RUSSELL STREET, LEFT INTO LEOPOLD STREET, LEFT INTO MARKET ROAD, INTO THE SERVICE ROAD BEHIND THE ENGLISH MARKET, AND PROCEED TO THE TAXI RANK. RETURN FROM QUEEN STREET TAXI RANK, RIGHT INTO RUSSELL STREET, LEFT INTO LEOPOLD STREET, LEFT INTO MARKET ROAD, INTO WILLIAMS ROAD, LEFT INTO MOORE ROAD, INTO INKOSI ALBERT LUTHULI FREEWAY (M4), AND PROCEED TO UMLAZI ALONG THE FORWARD ROUTE IN REVERSE. FROM WARWICK AVENUE TAXI RANK, LEFT INTO WEST STREET, RIGHT INTO WILLIAMS ROAD, LEFT INTO MOORE ROAD, INTO INKOSI ALBERT LUTHULI FREEWAY (M4), AND PROCEED TO UMLAZI ALONG THE FORWARD ROUTE IN REVERSE NB:NO PICKING UP OF PASSENGERS IN THE CBD ON THE INWARD JOURNEY AND NO DROPPING OFF ON THE OUTWARD JOURNEY.
12.6	2202IR239QA00048879 - UMLAZI - DALTON ROAD (INANDA NU). FROM APPROVED TAXI RANK UMLAZI STATION NORTH SIDE SOKESIMBONE ROAD, LEFT INTO KING DINGANE, BORABORA TURN TO KING DINGANE INTO SIBUSISO MDAKANE ROAD BECOMING ROAD R1902, PICK 'N DROP, JOINING SOUTH COAST ROAD, EDWIN SWALES VC DRIVE, M7 RIGHT INTO SARNIA ROAD PASS ROSSBURGH, RIGHT TURN UMBILO ROAD RIGHT TURN GALE STREET TURN RIGHT INTO DALTON ROAD TO APPROVED TAXI STOP IN DALTON ROAD. RETURN. FROM DALTON ROAD, TURN RIGHT INTO WILLIAMS ROAD, INTO SYDNEY ROAD, INTO SARNIA, UMBILO ROAD, INTO EDWIN SWALES VC DRIVE (M7), RIGHT INTO SOUTH COAST ROAD, INTO MANGOSUTHU HIGHWAY (M30), RIGHT INTO ROAD 1902 INTO SIBUSISO MDAKANE AND PROCEED AS PER FORWARD ROUTE IN REVERSE TO UMLAZI TAXI RANK AT UMLAZI STATION NORTH SIDE.



transport

Department:
Transport
Province of KwaZulu-Natal

GAZETTE

LGKZNG10-2021-JUN

REGION: ALL

1) Application Number: APP0130337	2) Gazette Number: LGKZNG10-2021-JUN
3) Applicant: RT GWACELA ID NO. 5409275730081 Association: IZINGOLWENI TAXI OWNERS ASSOCIATION	4) Applicant Address: P.O BOX 1850 MARGATE 4270
5) Existing Licence Holder: NOT APPLICABLE ID NO. NOT APPLICABLE	6) Existing Licence Holder Address: NOT APPLICABLE
7) Type of application: NEW OPERATING LICENCE	8) Operating Licence Number: 1352134
9) Vehicle Type: MINIBUS TAXI	10) 1 X 9-16 (SEATED) + 0 (STANDING)
11) Region: UGU-OGWINI	
12.1	21008S21004R10050684 - IZINGOLWENI TO DURBAN FROM APPROVED TAXI RANK IN IZINGOLWENI, TURN LEFT INTO N2-22, AND TURN LEFT INTO M4. PROCEED ALONG M4 TO DURBAN APPROVED TAXI RANK. OFFLOAD, LOAD AND RETURN ALONG THE FORWARD ROUTE IN REVERSE.
12.2	21008S21008S00050687 - IZINGOLWENI TO EDEN STORE FROM IZINGOLWENI TAXI RANK TAKE P284 TO EDEN STORE APPROVED TAXI RANK. OFFLOAD, LOAD AND RETURN ALONG THE FORWARD ROUTE IN REVERSE.
12.3	21008S21008S00050709 - IZINGOLWENI RURAL TO HARDING FROM IZINGOLWENI TAXI RANK TURN LEFT TO N2-22. PROCEED ALONG N2-22 INTO HARDING TAXI RANK. OFFLOAD, LOAD AND RETURN ALONG THE FORWARD ROUTE IN REVERSE.
12.4	21008S21008S00050719 - IZINGOLWENI TO MARGATE FROM IZINGOLWENI TAXI RANK TAKE P284 AND TURN LEFT TO P732 AND STRAIGHT TO MARGATE TAXI RANK AND RETURN ALONG THE SAME ROUTE.
12.5	21008S21008S00050732 - FROM IZINGOLWENI TAXI RANK TAKE P284, TURN LEFT TO P57 ROAD AND INTO BIZANA TAXI RANK. OFFLOAD, LOAD AND RETURN ALONG THE FORWARD ROUTE IN REVERSE.
12.6	21008S21008S00050736 - IZINGOLWENI TO ORIBI FLATS FROM IZINGOLWENI TAXI RANK TURN TO N2-22 ORIBI FLATS AND RETURN ALONG THE SAME ROUTE.
12.7	21008S21008S00050769 - IZINGOLWENI TO THONJENI / MAHLABATHINI. FROM IZINGOLWENI TAXI RANK, TURN LEFT TO N2-22, TURN RIGHT TO D860 TO THONJENI / MAHLABATHINI AND RETURN ALONG THE SAME ROUTE.
12.8	21008S21008S00050773 - IZINGOLWENI TO THUNGWA TAXI RANK. FROM IZINGOLWENI TAXI RANK TURN LEFT TO N2-22, TURN RIGHT TO D1084 TO THUNGWA TAXI RANK. OFFLOAD, LOAD AND RETURN ALONG THE FORWARD ROUTE IN REVERSE.
12.9	21008S2100HE10050765 - IZINGOLWENI TO PORT SHEPSTONE TAXI RANK. FROM IZINGOLWENI TAXI RANK TAKE P284, THEN TURN LEFT TO N2-22 STRAIGHT THROUGH TO PORT SHEPSTONE TAXI RANK AND RETURN ALONG THE SAME ROUTE.
12.10	22084C2206LS10050681 - IZINGOLWENI TO CHIBINI FROM APPROVED TAXI RANK IN IZINGOLWENI TURN RIGHT INTO P284, INTO N2, TURN LEFT INTO P58, TO CHIBINI TAXI RANK. OFF LOAD, LOAD AND RETURN ALONG THE FORWARD ROUTE IN REVERSE.
12.11	2209WC2209WC00050609 - IZINGOLWENI TO GCILIMA BAMBULA FROM APPROVED TAXI RANK IN IZINGOLWENI, INTO P284. PROCEED ALONG P284 INTO APPROVED TAXI RANK BAMBULA TAXI RANK, TURN LEFT TO P732 ROAD TO GCILIMA TAXI RANK, OFFLOAD, LOAD AND RETURN ALONG THE FORWARD ROUTE IN REVERSE.

**transport**

Department:
Transport
Province of KwaZulu-Natal

GAZETTE

LGKZNG10-2021-JUN

REGION: ALL

1) Application Number: APP0130262	2) Gazette Number: LGKZNG10-2021-JUN
3) Applicant: MG SITHOLE ID NO. 8902245628085 Association: INTUTHUKO TAXI ASSOCIATION	4) Applicant Address: P.O BOX 1595 DUNDEE 3000
5) Existing Licence Holder: NOT APPLICABLE ID NO. NOT APPLICABLE	6) Existing Licence Holder Address: NOT APPLICABLE
7) Type of application: NEW OPERATING LICENCE	8) Operating Licence Number: LGKZN0103000041
9) Vehicle Type: MINIBUS	10) 1 X 15 (SEATED) + 0 (STANDING)
11) Region: AMAJUBA	
12.1	2202BQ2207BP10054548 - DANNHAUSER TO DUNDEE FROM DANNHAUSER TAXI RANK PASS STEELDRIFT ROAD PASS HATTINGSPRUIT ENTER DUNDEE ON KARELS ROAD TO DUNDEE TAXI RANK AND RETURN.
12.2	2202BQ2202BQ00054551 - DANNHAUSER TO NEWCASTLE FROM DANNHAUSER TAXI PROCEED ENTER N11, TURN RIGHT PASS BALLENGEICH PASS KILBARCHEN TURN LEFT, PROCEED ENTER ON ALLEN STREET TO TAXI RANK AND RETURN.
12.3	2202BQ2202BQ00054576 - ANNIVILLE TO DANNHAUSER FROM APPROVED TAX RANK AT ANNIVILLE RIGHT INTO HILLTOP FARM, RIGHT INTO STEELFIELD AND PROCEED TO DANNHAUSER TAXI RANK AND RETURN.



transport

Department:
Transport
Province of KwaZulu-Natal

GAZETTE

LGKZNG10-2021-JUN

REGION: ALL

1) Application Number: APP0130268	2) Gazette Number: LGKZNG10-2021-JUN
3) Applicant: G GEORGE ID NO. 6911195105087 Association: PHOENIX TAXI ASSOCIATION	4) Applicant Address: 68 ACROPOLIS STREET STAWOOD 4068
5) Existing Licence Holder: NOT APPLICABLE ID NO. NOT APPLICABLE	6) Existing Licence Holder Address: NOT APPLICABLE
7) Type of application: NEW OPERATING LICENCE	8) Operating Licence Number: 357941
9) Vehicle Type: MINIBUS TAXI	10) 1 X 9-16 (SEATED) + 0 (STANDING)
11) Region: GREATER NORTH	
12.1	KZPRERC2759398 - PHOENIX INNER CIRCLE ROUTE UNIT 1 – UNIT 13 FROM PHOENIX TAXI RANK NO.86 INTO PANDORA ROAD, PICK UP PASSENGERS, LEFT TO LONGCROFT ROAD, PICK UP PASSENGERS, RIGHT TO PHOENIX HIGHWAY, PICK UP PASSENGERS, RIGHT TO LONG BURY, PICK UP PASSENGERS, CROSS PHOENIX HIGHWAY TO LENHAM DRIVE PICK UP PASSENGERS, LEFT TO FERNHAM DRIE, PICK UP PASSENGERS INTO INDUSTRIAL PARK DRIVE PICK UP PASSENGERS LEFT TO HUNSLT DRIVE PICK UP PASSENGERS, RIGHT TO ABERDARE DRIVE PICK UP PASSENGERS RIGHT TO PHOENIX HIGHWAY, PICK UP PASSENGERS TO HILLHEAD DRIVE RIGHT TO WHITE HOUSE AND RETURN TO PHOENIX ON THE SAME ROUTE.
12.2	KZPRERC2759447 - INNER CIRCLE UNIT 1, 2, 3, 4, 7 AND 8 FROM PHOENIX TAXI RANK NO.86, LEFT TO LONGCROFT PICK UP PASSENGERS, RIGHT TO PHOENIX HIGHWAY PICK UP PASSENGERS, RIGHT TO RIDGECROFT DRIVE PICK UP PASSENGERS, RIGHT TO LONGBURY DRIVE PICK UP PASSENGERS, LEFT TO CROFTBURY DRIVE PICK UP PASSENGERS, LEFT TO EASTBURY DRIVE PICK UP PASSENGERS, RIGHT TO WHITE HOUSE SHOPPING CENTRE. FROM WHITE HOUSE SHOPPING CENTRE INTO R103 LEFT INTO PHOENIX HIGHWAY, LEFT TO GREENBURY DRIVE, LEFT TO DALEVIEW DRIVE, LEFT TO STONEBRIDGE DRIVE, LEFT TO RISEGATE DRIVE, LEFT TO STONEBRIDGE DRIVE AGAIN, RIGHT TO GREENBURY DRIVE, LEFT TO TOWER ROAD, LEFT TO CARDINAL ROAD, RIGHT TO STONEBRIDGE DRIVE, LEFT TO ACARA STREET, LEFT TO STONEBRIDGE DRIVE, LEFT TO PHOENIX HIGHWAY, RIGHT TO PANDORA INTO PHOENIX PLAZA TAXI RANK NO.86.
12.3	KZPRERC2759496 - INNER CIRCLE UNIT 1, 2, 3, 4, 5, 6, 7, 8, 9, 10, 11, 12 AND 13 FROM PHOENIX TAXI RANK NO. 86 TO PANDORA ROAD, RIGHT TO LONGCROFT PICK UP PASSENGERS, RIGHT TO LONGBURY DRIVE PICK UP PASSENGERS, INTO LENHAM DRIVE PICK UP PASSENGERS, LEFT TO WHETSTONE DRIVE, PICK UP PASSENGERS, LEFT TO BROOKSTONE DRIVE PICK UP PASSENGERS AND RETURN AT THE CLINIC, PICK UP PASSENGERS, LEFT TO FERNHAM DRIVE PICK UP PASSENGERS, LEFT TO PHOENIX INDUSTRIAL PARK PICK UP PASSENGERS RIGHT TO PHOENIX HIGHWAY PICK UP PASSENGERS LEFT TO CLAYFIELD DRIVE PICK UP PASSENGERS, LEFT TO CRANBROOK DRIVE PICK UP PASSENGERS, RIGHT TO ROCKFORD DRIVE, LEFT TO REDBURY DRIVE, LEFT TO RUSTON PLACE PICK UP PASSENGERS, LEFT TO PHOENIX HIGHWAY PICK UP PASSENGERS, RIGHT TO R103 INTO WHITE HOUSE AND RETURN ON THE SAME ROUTE.
12.4	KZPRERC2759545 - INNER CIRCLE UNIT 13, 14, 15 AND 16 FROM PHOENIX PLAZA TAXI RANK NO.86, RIGHT TO PANDORA STREET PICK UP PASSENGERS, RIGHT TO PHATHEON STREET PICK UP PASSENGERS, RIGHT TO J G CHAMPION DRIVE PICK UP PASSENGERS, RIGHT TO BRAISFORD AVENUE PICK UP PASSENGERS INTO TATFORD AVENUE PICK UP PASSENGERS, LEFT TO RUEFORD AVENUE PICK UP PASSENGERS, LEFT TO SUNFORD AVENUE PICK UP PASSENGERS, RIGHT TO LENHAM DRIVE PICK UP PASSENGERS, LEFT TO NORTH CROFT AVENUE PICK UP PASSENGERS LEFT TO AVELEN CRESCENT PICK UP PASSENGERS RIGHT TO NEDLEN ROAD PICK UP PASSENGERS, RIGHT TO ESLEEN CRESCENT PICK UP PASSENGERS LEFT TO NORTH CROFT DRIVE PICK UP PASSENGERS, LEFT TO ESLEEN CRESCENT PICK UP PASSENGERS RIGHT TO RUFFLEEN ROAD PICK UP PASSENGERS RIGHT TO LENHAM DRIVE PICK UP PASSENGERS, LEFT TO WESTHAM DRIVE, PICK UP PASSENGERS RIGHT TO HEXHAM ROAD, PICK UP PASSENGERS, LEFT TO IVERHAM ROAD, PICK UP PASSENGERS RIGHT TO CHIPPENHAM ROAD PICK UP PASSENGERS RIGHT TO WESTHAM ROAD PICK UP PASSENGERS AND TURN BACK AT KWAMAMBA STORES ON WESTHAM ROAD, PICK UP PASSENGERS LEFT TO HEXHAM ROAD, PICK UP PASSENGERS LEFT TO BROOKSFERN ROAD, PICK UP PASSENGERS RIGHT TO TOTTENHAM PLACE, PICK UP PASSENGERS LEFT TO HEXHAM, LEFT TO TWICKENHAM PLACE PICK UP PASSENGERS LEFT TO HEXAM, LEFT TO WESTHAM ROAD PICK UP PASSENGERS, LEFT TO LENHAM PICK UP PASSENGERS RIGHT TO JG CHAMPION DRIVE PICK UP PASSENGERS LEFT TO PHOENIX HIGHWAY RIGHT TO PHATHEON INTO PHOENIX PLAZA TAXI RANK NO.86.
12.5	KZPRERC2759594 - PALM VIEW ROUTE INNER CIRCLE UNIT 20, 21, 23 AND 25 FROM PHOENIX PLAZA TAXI RANK NO.86 LEFT TO PERGUSUS ROAD PICK UP PASSENGERS, RIGHT TO PHOENIX HIGHWAY PICK UP PASSENGERS, LEFT TO HANNAFORD DRIVE PICK UP PASSENGERS, RIGHT TO CANEHAVEN DRIVE PICK UP PASSENGERS, RIGHT TO JG CHAMPION DRIVE PICK UP PASSENGERS, LEFT TO PALMVIEW DRIVE PICK UP PASSENGERS, RIGHT TO TRENANCE PARK DRIVE PICK UP PASSENGERS, LEFT TO CENTRAL PARK DRIVE PICK UP PASSENGERS LEFT TO PALMVIEW DRIVE PICK UP PASSENGERS RIGHT TO JG CHAMPION DRIVE PICK UP PASSENGERS, LEFT TO CANEHAVEN DRIVE PICK UP PASSENGERS, LEFT TO HANNAFORD DRIVE PICK UP PASSENGERS RIGHT TO PHOENIX HIGHWAY PICK UP PASSENGERS, LEFT TO LONGCROFT, RIGHT TO PANDORA ROAD TO PHOENIX TAXI RANK NO.86 IN PHOENIX PLAZA.
12.6	KZPRERC2759643 - TERRANCE MANOR ROUTE UNIT 15, 19, 20, 23 AND 24 FROM PHOENIX PLAZA TAXI RANK NO.86 PICK UP PASSENGERS, RIGHT TO PANDORA ROAD PICK UP PASSENGERS RIGHT TO PHARTHENON STREET PICK UP PASSENGERS RIGHT TO CHARTFORD DRIVE PICK UP PASSENGERS, RIGHT TO CHARTFORD DRIVE PICK UP PASSENGERS, LEFT TO SUNFORD DRIVE PICK UP PASSENGERS, RIGHT TO ALLENFORD DRIVE PICK UP PASSENGERS, LEFT TO DIPSIDE ROAD PICK UP PASSENGERS, LEFT TO HANNAFORD DRIVE PICK UP PASSENGERS, LEFT TO CANEHAVEN DRIVE PICK UP PASSENGERS, INTO BROOKDALE DRIVE PICKUP PASSENGERS, LEFT TO CARDHAM DRIVE AND RETURN ON CARDHAM DRIVE TO JOIN CRESTBROOK DRIVE, LEFT TO PALMVIEW DRIVE PICK UP PASSENGERS LEFT TO TENANCE PARK DRIVE PICK UP PASSENGERS, RIGHT TO CENTRAL PARK DRIVE PICKUP PASSENGERS, RIGHT TOPALMVIEW DRIVE PICKUP PASSENGERS, RIGHT TO CRESTBROOK DRIVE PICK UP PASSENGERS, LEFT TO BROOKDALE DRIVE PICK UP PASSENGERS TO CANEHAVEN DRIVE PICK UP PASSENGERS, RIGHT TO HANNAFORD DRIVE PICK UP PASSENGERS, RIGHT TO PHOENIX HIGHWAY, PICK UP PASSENGERS, LEFT TO LONGCROFT, RIGHT TO PANDORA STREET TO PHOENIX TAXI RANK NO.86 IN PHOENIX PLAZA.
12.7	KZPRERC2759692 - UNIT 17, 18, 19, 20, 21 AND 22 FROM PHOENIX TAXI RANK NO.86 IN PHOENIX PLAZA, PICK UP PASSENGERS, LEFT TO PARTHENON PICK UP PASSENGERS, RIGHT TO PHOENIX HIGHWAY PICK UP PASSENGERS, LEFT TO STANMORE DRIVE PICK UP PASSENGERS, LEFT TO GROVE END DRIVE PICK UP PASSENGERS, LEFT TO RUDMORE DRIVE PICK UP PASSENGERS, LEFT TO FORESTHAVEN DRIVE PICK UP PASSENGERS, RIGHT TO VIEWHAVEN DRIVE PICK UP PASSENGERS, LEFT TO JG CHAMPION PICK UP PASSENGERS, LEFT TO CANEHAVEN DRIVE PICK UP PASSENGERS, LEFT TO FOREST HAVEN DRIVE PICK UP PASSENGERS, LEFT TO CANEHAVEN DRIVE PICK UP PASSENGERS, LEFT TO FOREST HAVEN DRIVE PICK UP PASSENGERS, RIGHT TO HANNAFORD DRIVE PICK UP PASSENGERS, RIGHT TO PHOENIX HIGHWAY, PICK UP PASSENGERS, LEFT TO LONGCROFT, RIGHT TO PANDORA ROAD TO PHOENIX TAXI RANK IN PHOENIX PLAZA.



transport

Department:
Transport
Province of KwaZulu-Natal

GAZETTE

LGKZNG10-2021-JUN
REGION: ALL

12.8	<p>KZPRERC2759741 - PHOENIX TO VERULAM FROM PHOENIX PLAZA TAXI RANK NO.86 TOPHOENIX HIGHWAY PICK UP PASSENGER, TO RANK NO.103 PICK UP PASSENGERS, RIGHT TO WHITEHOUSE PICK UP POINT, PICK UP PASSENGERS CONTINUE TO MT EDGECOMBE PICK UP POINT PICK UP PASSENGERS CONTINUE ON R103, LEFT TO M27 (JABU NGCOBO DRIVE) INTO IRELAND STREET VERULAM AND RETURN ON THE SAME ROUTE.</p> <p>PHOENIX TO VERULAM (ALTERNATIVE ROUTE) FROM PHOENIX TAXI RANK NO.86 PICK UP PASSENGERS LEFT TO PEGASUS STREET PICK UP PASSENGERS LEFT TO PHOENIX HIGHWAY PICK UP PASSENGERS RIGHT TO INDUSTRIAL PARK PICK UP PASSENGERS, RIGHT TO FERNHAM DRIVE PICK UP PASSENGERS, LEFT TO LENHAM DRIVE PICK UP PASSENGERS, LEFT TO JG CHAMPION DRIVE PICK UP PASSENGERS, LEFT TO R102 (GOPALAL HURBANS) RIGHT TO M27, LEFT TO IRELAND STREET TAXI RANK IN VERULAM.</p> <p>RETURN ROUTE FROM IRELAND STREET TAXI RANK IN VERULAM, INTO M27 (JABU NGCOBO) RIGHT TO OLD MAIN ROAD, RIGHT TO PHOENIX PLAZA TAXI RANK IN PHOENIX PLAZA.</p>
12.9	<p>KZPRERC2759790 - PHOENIX TO MT EDGECOMBE FROM PHOENIX TAXI RANK NO.86 IN PHOENIX PLAZA PICK UP PASSENGERS LEFT TO PANDORA STREET PICK UP PASSENGERS LEFT TO PARTHENON PICK UP PASSENGERS RIGHT TO PHOENIX HIGHWAY PICK UP PASSENGERS RIGHT TO R102, LEFT TO SIPHOSETHU ROAD, LEFT TO FLANDERS DRIVE TO FLANDERS MALL IN MT. EDGECOMBE AND RETURN TO PHOENIX PLAZA TAXI RANK NO.86 IN PHOENIX PLAZA ON THE SAME ROUTE.</p>
12.10	<p>KZPRERC2759839 - PHOENIX TO DURBAN FROM PHOENIX TAXI RANK NO.86 IN PHOENIX PLAZA PICK UP PASSENGERS, LEFT TO PANDORA STREET PICK UP PASSENGERS, LEFT TO PARTHENON PICK UP PASSENGERS, RIGHT TO PHOENIX HIGHWAY PICK UP PASSENGERS, RIGHT TO R102, LEFT TO SIPHOSETHU ROAD, LEFT TO FLANDERS DRIVE, INTO M41, RIGHT INTO BRAMFISHER ROAD, LEFT TO SOLDIERS WAY LEFT TO DENNIS HURLEY STREET, LEFT TO INGCUCE STREET, LEFT TO A B XUMA STREET INTO RANK NO.79 IN DURBAN. RANK 39 IN DURBAN FROM BRAMFISHER ROAD LEFT TO GREY STREET LEFT TO PRINCE EDWARD STREET TO RANK NO.39 IN DURBAN AND RETURN TO PHOENIX. RANK 57 IN DURBAN FROM JULIUS NYERERE AVENUE RIGHT TO MARKET ROAD RIGHT TO JOHANNES NKOSI STREET TO RANK 57 IN DURBAN AND RETURN TO PHOENIX. RANK 250 IN DURBAN FROM BRAMFISHER ROAD INTO DAVID WEBSTER STREET RIGHT TO JULIUS NYERERE AVENUE, RIGHT TO MARKET ROAD TAXI RANK NO.250 AND RETURN TO PHOENIX.</p>

**transport**

Department:
Transport
Province of KwaZulu-Natal

GAZETTE

LGKZNG10-2021-JUN

REGION: ALL

1) Application Number: APP0130271	2) Gazette Number: LGKZNG10-2021-JUN
3) Applicant: LG KHUMALO ID NO. 9501065765081 Association: INTUTHUKO TAXI ASSOCIATION	4) Applicant Address: PO BOX 745 DANNHAUSER 3080
5) Existing Licence Holder: NOT APPLICABLE ID NO. NOT APPLICABLE	6) Existing Licence Holder Address: NOT APPLICABLE
7) Type of application: NEW OPERATING LICENCE	8) Operating Licence Number: LGKZN0103001260
9) Vehicle Type: MINIBUS	10) 1 X 15 (SEATED) + 0 (STANDING)
11) Region: AMAJUBA	
12.1 2202BQ2207BP10054548 - DANNHAUSER TO DUNDEE FROM DANNHAUSER TAXI RANK PASS STEELDRIFT ROAD PASS HATTINGSBURT ENTER DUNDEE ON KARELS ROAD TO DUNDEE TAXI RANK AND RETURN.	
12.2 2202BQ2202BQ00054557 - MBABANE TO DANNHAUSER FROM MBABANE TAXI RANK TO DANNHAUSER ENTER STEELDRIFT TURN LEFT PASS HILLTOP FARM TURN LEFT PASS ANNIEVILLE T-JUNCTION PROCEED TO MBABANE.	
12.3 2202BQ2202BQ00054551 - DANNHAUSER TO NEWCASTLE FROM DANNHAUSER TAXI PROCEED ENTER N11, TURN RIGHT PASS BALLENGEICH PASS KILBARCHEN TURN LEFT, PROCEED ENTER ON ALLEN STREET TO TAXI RANK AND RETURN.	
12.4 2202BQ2202DH10054553 - DANNHAUSER TO LADYSMITH FROM DANNHAUSER TAXI RANK PROCEED ON MARIE STREET TO N11 TURN LEFT PASS SUNSET HOTEL PASS BLATBACK ENTER LADYSMITH ON ALLEN ROAD TURN LEFT TO TAXI RANK AND RETURN.	
12.5 2202BQ2206LS10054554 - DANNHAUSER TO DURBAN FROM DANNHAUSER RANK, PROCEED TO N11 TURN LEFT PASS SUNSET HOTEL PASS BLATBACK LUFORER ENTER LADYSMITH TURN LEFT PROCEED TO PIETERS ENTER N11, TURN LEFT PASS COLENSO PASS ESTCOURT ON ULTRA CITY PASS MOOIRIVER PASS TOLLGATE PASS PIETERMARITZBURG, PINETOWN ENTER DURBAN ON BEREA ROAD TURN LEFT ON ALBERT STREET TO WORBAN STATION TAXI RANK AND RETURN.	
12.6 2202BQ2207BP10054556 - NYANYADU TO DUNDEE FROM NYANYADU TAXI RANK TO DUNDEE PASS SHONGWE NEW MINE ENTERS DUNDEE WILSONS STREET TO TAXI RANK.	
12.7 2202BQ2207J510054580 - DANNHAUSER TO VRYHEID FROM DANNHAUSER PASSES DUNDEE, PASS TAY SIDE, STRAIGHT TO VRYHEID TAXI RANK AND RETURN.	
12.8 2202BQ2202BQ00054582 - KILKILLIE TO DANNHAUSER FROM KILKILLIE PASS ANNIVILLE, PASS HILLTOP, TURN RIGHT TO ENTER MAIN ROAD TO DANNHAUSER, TURN LEFT TO DANNHAUSER STRAIGHT TO PASS RANK AND RETURN ALONG THE SAME ROUTE.	
12.9 2202BQ2202BQ00054585 - CHARTER SERVICE. FROM INTUTHUKO TAXI RANK TO POINT WITHIN THE PROVINCE OF KZN ONLY. NO PICKING UP OR SETTING DOWN OF PASSENGERS EN ROUTE.	



transport

Department:
Transport
Province of KwaZulu-Natal

GAZETTE

LGKZNG10-2021-JUN

REGION: ALL

1) Application Number: APP0130350	2) Gazette Number: LGKZNG10-2021-JUN
3) Applicant: JR MSELEKU ID NO. 5908285463088 Association: MTWALUME TAXI ASSOCIATION	4) Applicant Address: P.O. BOX 934 HIBBERDENE UMTWALUME 4220
5) Existing Licence Holder: NOT APPLICABLE ID NO. NOT APPLICABLE	6) Existing Licence Holder Address: NOT APPLICABLE
7) Type of application: NEW OPERATING LICENCE	8) Operating Licence Number: LGKZN1003000402
9) Vehicle Type: MINIBUS TAXI	10) 1 X 9-16 (SEATED) + 0 (STANDING)
11) Region: UGU-OGWINI	
12.1	<p>2206LS22067A10047684 - MTWALUME TO PORT SHEPSTONE</p> <p>1.2 FROM MTWALUME TAXI RANK, ALONG OLD MAIN ROAD PORT SHEPSTONE AND HIBBERDENE TURN LEFT INTO HIBBERDENE SPAR TAXI RANK DROP AND PICK UP THEN TURN LEFT INTO PORT SHEPSTONE OLD MAIN ROAD ALONG RIGHT TURN INTO BAISLY STREET RIGHT TURN INTO CONNOR STREET ALONG LEFT TURN INTO REYNOLD STREET ALONG LEFT TURN INTO NELSON MANDELA AVENUE ALONG RIGHT TURN INTO PORT SHEPSTONE TAXI RANK.</p> <p>-OR-</p> <p>ALONG OLD MAIN ROAD, RIGHT TURN INTO ANGLICAN CHURCH ROAD ALONG LEFT TURN INTO NELSON MANDELA AVENUE ALONG RIGHT TURN INTO PORT SHEPSTONE TAXI RANK OR ALONG MARBURGH ROAD INTO FACTORIES DROP AND PICK BACK INTO PORT SHEPSTONE TAXI RANK.</p>
12.2	<p>2206LS22066V10047685 - MTWALUME TO UMZINTO</p> <p>FROM MTWALUME ALONG OLD MAIN ROAD UMZINTO RIGHT TURN INTO MTWALUME STATION NO.79 LEFT TURN INTO N2 FREEWAY LEFT TURN INTO IFABA BEACH NO.84 DROP AND PICK UP BACK TO N2 FREEWAY ALONG LEFT TURN INTO PARK RYNIE UMZINTO 104 ALONG WEST OF PARK RYNIE TO UMZINTO, RIGHT TURN INTO UMZINTO ALONG LEFT TURN INTO UMZINTO TAXI RANK.</p> <p>-OR-</p> <p>FROM MTWALUME TAXI RANK LEFT TURN INTO UMZINTO OLD MAIN ROAD ALONG LEFT TURN INTO ESPERANZA MAIN ROAD TO UMZINTO ALONG RIGHT TURN INTO UMZINTO MAIN ROAD ALONG RIGHT TURN INTO UMZINTO TAXI RANK OR RIGHT TURN INTO PARK RYNIE OLD MAIN ROAD ALONG SCOTTBURGH HOSPITAL RIGHT TURN INTO SCOTTBURGH HOSPITAL RIGHT TURN INTO SCOTTBURGH TAXI RANK DROP OFF OR ALONG PENNINGTON DROP OFF RENISHAW STATION BACK TO UMZINTO TAXI RANK.</p> <p>RETURN JOURNEY ALONG MAIN ROAD UMZINTO LEFT TURN INTO PARK RYNIE ROAD RIGHT TURN INTO N2 FREEWAY ALONG LEFT TURN INTO IFABA BEACH 84 DROP BACK INTO N2 FREEWAY LEFT TURN INTO UMZUMBE RIGHT TURN ALONG MTWALUME 79 LEFT TURN INTO PORT SHEPSTONE OLD MAIN ROAD ALONG RIGHT TURN INTO MTWALUME TAXI RANK.</p> <p>-OR-</p> <p>RETURN FROM UMZINTO TAXI RANK ALONG MAIN ROAD RIGHT TURN INTO HIBBERDENE OLD MAIN ROAD ALONG RIGHT TURNS MTWALUME TAXI RANK.</p>
12.3	<p>22064C22063V00047687 - MTWALUME TO HIBBERDENE</p> <p>ALONG MTWALUME TAXI RANK TO HIBBERDENE LEFT TURN INTO UMZINTO OLD MAIN ROAD, RIGHT TURN INTO MTWALUME STATION 79 RIGHT TURN INTO N2 FREEWAY ALONG LEFT TURN INTO HIBBERDENE SPAR TAXI RANK.</p>
12.4	<p>22064C22063U00047688 - 1.7 FROM MTWALUME TAXI RANK TO UMZUMBE</p> <p>ALONG ISIPOFU ROAD P73 ALONG LEFT TURN INTO PEAKSTONE D895, ALONG LEFT TURN MSWILILI D946, ALONG RETURN FROM KWALONGWA STORE PICK AND DROP BACK TO MORRISONS CLINIC TAXI RANK D949 LEFT TURN INTO ETSHENI D950 PICK AND DROP ALONG KWALONGWA TRIBAL AUTHORITY TO HIBBERDENE.</p> <p>-OR-</p> <p>ALONG KWALONGWA TRIBAL AUTHORITY ROAD RIGHT TURN INTO PORT SHEPSTONE OLD MAIN ROAD RIGHT TURN INTO BAISLY STREET ALONG LEFT TURN INTO CONNOR STREET ALONG RIGHT TURN TO REYNOLD STREET ALONG LEFT TURN TO PORT SHEPSTONE TAXI RANK.</p> <p>RETURN JOURNEY USE THE SAME ROUTES AS ABOVE. ALL LOCAL ROUTES DROP AND PICK UPS.</p>
12.5	<p>22064C21004R10049099 - MTWALUME TO DURBAN METRO</p> <p>FROM MTWALUME TAXI RANK, TURTON, ALONG ISIPOFU ROAD UP TO THE N2 ALONG THE N2, INTO M4 (ALBERT LUTHULI FREEWAY), LEFT INTO MOORE ROAD OFF-RAMP, RIGHT INTO WARWICK AVENUE, LEFT INTO ETNA LANE AND PROCEED TO AN APPROVED TAXI RANK AT THE CORNER OF CANONGATE ROAD AND WARWICK AVENUE AND RETURN AS PER 1.1.</p> <p>FROM AN APPROVED TAXI RANK AT THE CORNER OF WARWICK AVENUE AND CAONGATE ROAD, LEFT INTO WARWICK AVENUE, RIGHT INTO ALICE STREET, RIGHT INTO MARKET ROAD, LEFT INTO MOORE ROAD, INTO M4 (ALBERT LUTHULI FREEWAY) ALONG THE M4, INTO THE M2 AND PROCEED AS DESCRIBED IN 1, TO THE MTWALUME TAXI RANK.</p>

**transport**

Department:
Transport
Province of KwaZulu-Natal

GAZETTE

LGKZNG10-2021-JUN

REGION: ALL

12.6	<p>22064C2100HE00049100 - MTWALUME TO PORT SHEPSTONE</p> <p>FROM MTWALUME TAXI RANK, ALONG ISIPOFU ROAD TO OLD MAIN ROAD (PORT SHEPSTONE AND HIBBERDENE) LEFT INTO HIBBERDENE SPAR TAXI RANK (DROP AND PICK UP) LEFT INTO PORT SHEPSTONE OLD MAIN ROAD, TURN RIGHT INTO BAISLY STREET, RIGHT INTO CONNOR STREET, LEFT INTO REYNOLD STREET, LEFT INTO NELSON MANDELA AVENUE, RIGHT INTO PORT SHEPSTONE TAXI RANK.</p> <p>OR</p> <p>ALONG MAIN ROAD, RIGHT INTO ANGLICAN CHURCH ROAD, LEFT INTO NELSON MANDELA AVENUE, RIGHT INTO PORT SHEPSTONE TAXI RANK.</p> <p>OR</p> <p>ALONG MARBURGH ROAD INTO INDUSTRIAL AREA, DROP AND PICK AND RETURN INTO PORT SHEPSTONE TAXI RANK ALONG THE SAME ROUTE.</p> <p>RETURN JOURNEY:</p> <p>ALONG NELSON MANDELA AVENUE RIGHT INTO REYNOLD STREET, LEFT INTO ACKEN STREET LEFT INTO DURBAN OLD MAIN ROAD TO HIBBERDENE AND INTO ISIPOFU OLD MAIN ROAD TO UMZUMBE MAGISTERIAL DISTRICT COURT AT TURTON INTO MTWALUME TAXI RANK.</p> <p>OR</p> <p>LEFT INTO ISIPOFU ROAD TO MABHELENI SHAYA MOYA TAXI RANK, DROP AND PICK UP, AND RETURN TO MTWALUME TAXI RANK.</p> <p>OR</p> <p>FROM MTWALUME TAXI RANK ALONG KWALONGWA TRIBAL AUTHORITY ROAD, RIGHT INTO PORT SHEPSTONE OLD MAIN ROAD, RIGHT INTO BAISLY STREET, LEFT INTO CONNOR STREET ALONG RIGHT INTO REYNOLD STREET INTO PORT SHEPSTONE TAXI RANK AND RETURN ALONG SAME ROUTE INTO REVERSE.</p>
12.7	<p>22064C22066V10049101 - MTWALUME TO UMZINTO</p> <p>FROM MTWALUME TAXI RANK ALONG ISIPOFU OLD MAIN ROAD TO UMZINTO, RIGHT INTO MTWALUME STATION, NO 79, LEFT INTO N2 FREEWAY, LEFT INTO IFABA BEACH, NO R84 (DROP AND PICK UP) AND RETURN TO N2 FREEWAY, ALONG N2, LEFT INTO PARK RYNIE AND PROCEED TO UMZINTO ALONG R104 WEST, RIGHT INTO UMZINTO AND PROCEED TO UMZINTO TAXI RANK.</p> <p>OR</p> <p>FROM MTWALUME TAXI RANK LEFT INTO AND ALONG UMZINTO OLD MAIN ROAD, LEFT INTO ESPERANZA MAIN ROAD TO UMZINTO, RIGHT INTO UMZINTO MAIN ROAD AND PROCEED RIGHT INTO UMZINTO TAXI RANK.</p> <p>OR</p> <p>RIGHT INTO PARK RYNIE OLD MAIN ROAD AND PROCEED TO SCOTTBURGH HOSPITAL, RIGHT TURN INTO SCOTTBURGH TAXI RANK, DROP OFF, AND PROCEED ALONG THE SAME ROUTE TO UMZINTO.</p> <p>RETURN JOURNEY:</p> <p>ALONG MAIN ROAD, R104 FROM UMZINTO, LEFT INTO PARK RYNIE ROAD RIGHT INTO N2 FREEWAY, LEFT INTO IFABA BEACH, R84 DROP AND RETURN INTO N2 FREEWAY, LEFT INTO UMZUMBE RIGHT TURN ALONG MTWALUME WEST SIDE OF MTWALUME R79 LEFT INTO PORT SHEPSTONE OLD MAIN ROAD ALONG ISIPOFU ROAD, RIGHT INTO MTWALUME TAXI RANK.</p> <p>OR</p> <p>FROM UMZINTO TAXI RANK ALONG MAIN ROAD RIGHT TURN INTO HIBBERDENE OLD MAIN RIGHT INTO MTWALUME TAXI RANK.</p>



transport

Department:
Transport
Province of KwaZulu-Natal

GAZETTE

LGKZNG10-2021-JUN

REGION: ALL

1)	Application Number: APP0130352	2)	Gazette Number: LGKZNG10-2021-JUN
3)	Applicant: EN MPANZA ID NO. 6311295761089 Association: NONGOMA TAXI ASSOCIATION	4)	Applicant Address: PO BOX 1851 NONGOMA 3950
5)	Existing Licence Holder: BN MATHE ID NO. 7901060902089	6)	Existing Licence Holder Address: PO BOX 6043 NONGOMA 3950
7)	Type of application: NORMAL TRANSFER	8)	Operating Licence Number: LGKZN0803001532
9)	Vehicle Type: MINIBUS	10)	1 X 15 (SEATED) + 0 (STANDING)
11)	Region: ZULULAND		
12.1	<p>22076I21004R10050355 - NONGOMA TO DURBAN</p> <p>FROM AN APPROVED NONGOMA TAXI RANK, TURN RIGHT TO NONGOMA MAIN ROAD INTO R66, PROCEED ALONG R66 AND PASS ULUNDI AND MELMOTH (NO DROP OR PICK UP WILL BE MADE), PROCEED INTO R34 AND PASS NDUNDULU AND TURN RIGHT INTO R66 AND PASS ESHOWE, FROM ESHOWE TOWN TURN LEFT TO TOTAL GARAGE (WHICH IS REFRESHMENT AREA, NO DROP OR PICK UP WILL BE MADE), PROCEED ALONG R66 AND PASS GINGINDLOVU (NO DROP OR PICK UP WILL BE MADE), AND PROCEED TO DOKODWENI N2 ON-RAMP TURN RIGHT AND JOIN N2 TOLL ROAD, PASS THROUGH UMVOTI PLAZA AND PASS BALLITO AND TURN INTO RIGHT INTO M4 (DROP MAY BE MADE, NO PICKUPS), AND PROCEED ALONG M4 TO DURBAN INTO ORDINANCE ROAD, TURN LEFT INTO SOLDIERS WAY (DROP OFF AT THE KINGS GATE), TURN RIGHT INTO LEOPOLD ROAD REACHING WARWICK AVENUE, TURN RIGHT AND (DROP CAN BE MADE AT MARKET, NO PICK-UPS, PROCEED TO ALBERT ROAD AND TURN RIGHT TO UMNGENI ROAD, AND EXIT LEFT TO OSBORNE STREET AT THE APPROVED TAXI RANK. OFF LOAD, LOAD AND RETURN ALONG THE FORWARD ROUTE IN REVERSE.</p> <p>ALTERNATIVE ROUTE FROM APPROVED TAXI RANK IN NONGOMA FOLLOW ROUTE AS PER NO.1 ABOVE UP TO BALLITO, PROCEED ALONG N2 TOLL ROAD THROUGH UMVOTI PLAZA AND EXIT TO R102 AT THE GATEWAY MALL TO UMNGENI ROAD, TURN LEFT AND DROP OFF AT THE DURBAN STATION, PROCEED TO LEOPOLD ROAD AND DROP OFF AT KING'S GATE AND PROCEED ALONG AS DETAILED ABOVE.</p> <p>ALTERNATIVE ROUTE FROM APPROVED TAXI RANK IN NONGOMA, PROCEED TO N2 TOLL ROAD, EXITING LEFT INTO N3, PROCEED ALONG N3, EXIT TO M13, DROP-OFF AT ENGEN GARAGE, CROSS OVER TO WARWICK AVENUE, INTO ALICE ROAD (DROP WILL BE MADE AT GREY STREET), PROCEED TO AN APPROVED RANK AT OSBORNE STREET AND RETURN ALONG ROUTE NUMBER 1 ABOVE.</p>		
12.2	<p>22076I2202BQ10050359 - NONGOMA TO NEWCASTLE</p> <p>FROM NONGOMA TAXI RANK, TURN LEFT INTO R618, PROCEED ALONG R618 TO NGOME (DROP ONLY), AND TURN LEFT INTO R69, AND CROSS OVER TO R33 ALONG VRYHEID, PROCEED ALONG R33 AND BLOOD RIVER T-JUNCTION TURN RIGHT INTO R34 PROCEED ALONG R34 TO UTRECHT (DROP CAN BE MADE ONLY), PROCEED ALONG R34 AND PASS OSIZWENI AND MADADENI (NO DROP ONLY) AND PROCEED TO NEWCASTLE, INTO NEWCASTLE TAXI RANK. OFF LOAD, LOAD AND RETURN ALONG THE FORWARD ROUTE IN REVERSE.</p>		
12.3	<p>22076I2207J510050360 - NONGOMA TO VRYHEID</p> <p>FROM NONGOMA TAXI RANK, TURN LEFT INTO R618, PROCEED ALONG R618 TO NGOME (DROP CAN BE MADE ONLY), PROCEED ALONG R618 AND TURN LEFT INTO R69, PROCEED ALONG TO VRYHEID TAXI RANK. OFFLOAD, LOAD AND RETURN ALONG FORWARD ROUTE IN REVERSE.</p>		
12.4	<p>22076I22076I00050361 - NONGOMA TO PONGOLA</p> <p>FROM NONGOMA TAXI RANK, TURN RIGHT INTO R66, PROCEED ALONG R66 AND PASS MAHLANGASI (DROP CAN BE MADE), AND PROCEED TO MAGUDU ALONG R66, AT THE T JUNCTION TURN LEFT ALONG N2 ROAD, ENTERING TOWN, AND TURN RIGHT TO THE APPROVED TAXI RANK IN PONGOLA, OFF-LOAD, LOAD AND RETURN ALONG FORWARD ROUTE IN REVERSE.</p>		
12.5	<p>22076I22077Z10050362 - NONGOMA TO MKHUZE</p> <p>FROM NONGOMA TAXI RANK, TURN LEFT TO MAIN ROAD AND PROCEED TO THE JUNCTION AND TAKE RIGHT ALONG R618 AT SIPHAMBANWENI, TURN LEFT ALONG P234, AND PASS EKUTHOKOZENI (PICK-UPS IS MADE SUBJECT TO CONDITION 5 BELOW), PROCEED ALONG P234 TO N2 AND CROSS OVER TO N2 TO MKHUZE MAIN ROAD AND TURN LEFT TO APPROVED TAXI RANK AT MKHUZE. OFFLOAD AND LOAD RETURN ALONG THE FORWARD ROUTE IN REVERSE.</p>		
12.6	<p>22076I2207XJ10050363 - NONGOMA TO EMPANGENI</p> <p>FROM NONGOMA TAXI RANK TURN LEFT TO THE MAIN ROAD AT THE JUNCTION TURN RIGHT ALONG R618, AND PASS ALONG BUXEDEN AND HLABISA (NO PICK AND DROP MADE), PROCEED TO MATUBATUBA, AT THE N2 JUNCTION, TURN RIGHT INTO N2 AND PROCEED TO RICHARDS BAY (DROP IS MADE, NO PICK UPS), PROCEED ALONG R34 TO EMPANGENI AND DROP OFF ONLY PASSENGERS AT 'B' RANK AND PROCEED TO 'A' RANK. OFF-LOAD, LOAD AND RETURN ALONG THE FORWARD ROUTE IN REVERSE.</p> <p>ALTERNATIVE ROUTE FROM NONGOMA TAXI RANK, TURN RIGHT ALONG R66 AND PASS ULUNDI (NO PICK OR DROP) AND PROCEED TO MELMOTH ALONG R66 AND DROP WILL BE MADE ONLY. PROCEED ALONG R34 TO NDUNDULU (DROP ONLY), AND PROCEED ALONG R34 TO EMPANGENI. OFFLOAD AND LOAD AT EMPANGENI 'A' RANK AND RETURN ALONG THE FORWARD ROUTE IN REVERSE.</p>		
12.7	<p>22076I11008Z10050364 - NONGOMA TO JOHANNESBURG</p> <p>FROM NONGOMA APPROVED TAXI RANK, TURN LEFT AT JUNCTION, TURN RIGHT INTO R618, PROCEED ALONG R618 INTO R69, PROCEED ALONG R69 AND PASS VRYHEID AND CROSS OVER INTO R33, AT BLOOD RIVER T JUNCTION TURN RIGHT INTO R34, AND PASS UTRECHT AND NEWCASTLE (NO PICK UP OR DROP WILL BE MADE), AT NEWCASTLE TURN RIGHT INTO N11, PROCEED ALONG N11 TO VOLKRUST (REFRESHMENT POINT) (NO PICK UP PICK), TURN LEFT INTO R23 AND PROCEED TO STANDERTON, HEIDELBERG AND BALFOUR (DROP CAN BE MADE, NO PICKS UPS), AND PROCEED INTO N3 SUBWAY AND TURN RIGHT INTO N3, PROCEED ALONG N3 TO JOHANNESBURG, AND PASS BOKSBURG, VOSLOORUS (NO PICK OR DROP) AND TURN LEFT INTO M2, PROCEED ALONG M2 AND TURN LEFT INTO RISSIK STREET, INTO WOLMARANS STREET, TURN RIGHT INTO WANDERERS STREET AND TURN LEFT INTO AN APPROVED TAXI RANK. OFFLOAD AND LOAD AND RETURN ALONG THE FORWARD ROUTE IN REVERSE.</p>		
12.8	<p>22076I22076I00050365 - NONGOMA TO UMFOLOZI</p> <p>FROM APPROVED TAXI RANK IN NONGOMA, TURN RIGHT INTO R66, PROCEED ALONG R66 AND PASS HOLINYOKA (DROPPING ONLY), TURN LEFT TO L428 TO EZIMPISINI AREA (DROPPING ONLY) AND RETURN TO R66, PROCEEDING ALONG R66 TO DENGIE AREA (DROP ONLY), TURN RIGHT INTO D1819 TO KWA-MINYA AREA, INTO R618, TURN RIGHT TO NONGOMA TOWN 2 INTO R66 AND PROCEED TO KWA-GOMONDO AREA, TURN LEFT ALONG D1818 AND PROCEED TO KWAMPUNZA AREA AND RETURN TO R66, PROCEED ALONG R66 TO ESIGANGENI AREA AND TURN RIGHT INTO D1821 TO PHANGODE AND RETURN TO R66, PROCEED ALONG R66 TO MFENFENI AREA, TURN LEFT INTO P703 TO MATHENI AREA AND UKHUKHO AND RETURN TO R66, PROCEED ALONG R66 TO KWA-MUSI AREA AND TO MFOLOZI APPROVED TAXI RANK AND RETURN ALONG THE FORWARD ROUTE IN REVERSE.</p>		

**transport**

Department:
Transport
Province of KwaZulu-Natal

GAZETTE

LGKZNG10-2021-JUN

REGION: ALL

12.9	22076I22076I00050366 - NONGOMA TO MAPHOPHOMA
	FROM APPROVE TAXI RANK IN NONGOMA, TURN LEFT INTO MAIN ROAD, INTO ESIKHALENI AREAS TURN LEFT INTO D1810 TO MAPHOPHOMA. TURN LEFT INTO D1855 TO EKUVUKENI AREA AND RETURN BACK INTO D1810. PROCEED ALONG D1810 AND TURN RIGHT INTO D1853 TO SHELEZA AND PASS MPUMALANGA AREA AND RETURN BACK INTO D1810. PROCEED ALONG D1810 AND TURN LEFT INTO D1903 TO DABHAZI AREA AND RETURN BACK INTO D1810. PROCEED ALONG D1810 AND PASS HLAMBANYATHI AREA, INTO R618 AND PASS HLABISA AND PROCEED TO MAPHOPHOMA APPROVED TAXI RANK. OFFLOAD, LOAD AND RETURN ALONG THE FORWARD ROUTE IN REVERSE.
12.10	22076I22076I00050367 - NONGOMA TO BUXEDEN
	FROM APPROVED TAXI RANK IN NONGOMA, INTO R618, AT ESIPHAMBANWENI TURN RIGHT INTO D1801 TO ESIKHOKHWANENI, TURN RIGHT INTO R618. AT ODUSHWINI AREA TURN RIGHT INTO D1856 TO ESIDINSINI AND PASS NJAMPELA AREA INTO D1810, TURN RIGHT INTO R66 INTO NONGOMA MAIN ROAD. ALTERNATIVE ROUTE FROM APPROVED TAXI RANK IN NONGOMA UP TO R618 PROCEED TO DUSHWINI, TURN LEFT INTO D1857 TO DONGOTHULI AREA, AND RETURN BACK TO R618 AND PROCEED TO ESINKONKONKO AREA, TURN LEFT INTO D2032 TO MTHWADLANA AREA AND RETURN BACK INTO R618 TO BUXEDEN TAXI RANK. OFFLOAD, LOAD AND RETURN ALONG THE FORWARD ROUTE IN REVERSE.
12.11	22076I22076I00050368 - NONGOMA TO USUTHU
	FROM APPROVED TAXI RANK IN NONGOMA TURN LEFT INTO R66, AT ESIGANGENI AREA TURN RIGHT TO D1821 TO PHANGODE, TURN RIGHT INTO D1820 TO USUTHU APPROVED TAXI RANK. OFFLOAD, LOAD AND RETURN ALONG THE FORWARD ROUTE IN REVERSE.
12.12	22076I22076I00050373 - CONDITIONS/RESTRICTIONS
	<ol style="list-style-type: none"> 1. PASSENGERS MAY BE PICKED UP AND/OR SET DOWN ONLY AT DESIGNATED TAXI RANK OR TAXI STOP, WHICH SHALL EXCLUDE BUS STOPS. 2. ON THE INBOUND TRIP TO DURBAN, VOSLOORUS, NEWCASTLE, LADYSMITH, EMPANGENI, MANDINI AND ULUNDI, NO PASSENGERS MAY BE PICKED UP END ROUTE FROM LEAVING THE MAGISTERIAL OF NONGOMA UNTIL REACHING THE DESTINATION RANK. 3. ON THE RETURN TRIP TO NONGOMA, NO PASSENGERS MAY BE SET DOWN UNTIL REACHING THE MAGISTERIAL DISTRICT OF NONGOMA. 4. ENTRY OR RANKING ON PRIVATE PROPERTY IS NOT PERMITTED WITHOUT PERMISSION OF THE LANDLORD, A COPY OF WHICH MUST BE SUPPLIED TO THE BOARD BEFORE ISSUE OPERATING LICENCE. 5. WITHOUT HAVING ENTERED INTO AN AGREEMENT WITH OTHER OPERATORS ON A COMMON ROUTE, AS CONTEMPLATED BY SECTION 88 (2) (B) OF ACT 22 OF 2000, THE PICKING UP OR SETTING DOWN OF PASSENGERS ON SUCH ROUTE IS NOT PERMITTED. A COPY OF SUCH AGREEMENT MUST BE SUPPLIED TO THE BOARD. 6. AT RANKS, WHETHER ON -STREET OR OFF-STREET, ONLY THE TAXIS THAT CAN BE ACCOMMODATED IN THE DEMARCATED AREA MAY OCCUPY THE RANK, EXCESS VEHICLES MUST HOLD ELSEWHERE AT DESIGNATED HOLDING AREAS. 7. RANK PERMITS OR LETTERS OF AUTHORITY MUST BE PRODUCED IN RESPECT OF ALL RANKS IN MUNICIPAL ARREARS, IN PARTICULAR MAJOR TOWNS AND CITIES. 8. THE ALLOCATION OF ANY ROUTE OR PORTION OF A ROUTE IS SUBJECT TO THE CONDITION THAT IT HAS BEEN APPROVED AND ALLOCATED IN GOOD FAITH AND THAT SUCH ROUTE WILL BE INVALID SHOULD IT TRANSPIRE THAT THE ROUTE OR PORTION THEREOF WILL, OR HAS CAUSED CONFLICT DUE TO IT HAVING BEEN APPROVED BASED ON INCORRECT OR FALSE INFORMATION SUPPLIED TO THE BOARD OR AS A RESULT OF AN ERROR. IN SUCH INSTANCE THE OPERATING LICENCE MUST BE RETURNED TO THE BOARD FOR CORRECTION. 9. THE VEHICLE MUST BE COVERED BY MOTOR VEHICLE INSURANCE AS WELL AS PERSONAL LIABILITY INSURANCE.



transport

Department:
Transport
Province of KwaZulu-Natal

GAZETTE

LGKZNG10-2021-JUN
REGION: ALL

1)	Application Number: APP0130355	2)	Gazette Number: LGKZNG10-2021-JUN
3)	Applicant: SR MDLALOSE ID NO. 8812040381089 Association: MADADENI TAXI OWNERS ASSOCIATION	4)	Applicant Address: P.O BOX 141530 MADADENI 2951
5)	Existing Licence Holder: JJ MDLALOSE ID NO. 5606265520089	6)	Existing Licence Holder Address: BOX 141530 NEWCASTLE 2951
7)	Type of application: DECEASED TRANSFER AND NEW OPERATING LICENCE AND CONVERSION	8)	Operating Licence Number: 254974
9)	Vehicle Type: MINIBUS TAXI	10)	1 X 9-16 (SEATED) + 0 (STANDING)
11)	Region: AMAJUBA		
12.1	START AT MADADENI TOWNSHIP SECTION 7 N FROM MBALENHLE TRADING (BLUE SHOP) PROCEEDS STRAIGHT WITH (MAD 12 STR) INKOSI BHUNGANE RD. TURN RIGHT CONTINUE STRAIGHT, AT SIPHESIHLE PRIMARY SCHOOL (T-JUNCTION) TURN RIGHT JOINING MP1 STREET. PROCEED STRAIGHT WITH MP1 ST AT T-JUNCTION TURN LEFT. GO STRAIGHT PASS MAKHULUKHULU SUPER MARKET. PROCEED STRAIGHT BEFORE 4 WAY STOP TURN RIGHT, GO STRAIGHT AT THE T JUNCTION TURN RIGHT JOINING MM1 STR. PROCEED STRAIGHT AT THE T-JUNCTION MUZIKAYISE J.P SCHOOL TURN RIGHT, JOINING NKOSI J NGUBANE MAD 9 STR, THEN TURN RIGHT. PROCEED STRAIGHT PASS MCEBOWOLWAZI J.P SCHOLLO AT THE T-JUNCTION TURN LEFT, JOINING (MR15 STR). PROCEED STRAIGHT AT THE T-JUNCTION TURN RIGHT JOIN PRINCE MANGOSUTHU BUTHELEZI ROAD. PROCEED STRAIGHT THEN TURN LEFT JOINING PRINCE SHINGASE ROAD (MAD7 STREET) PROCEED STRAIGHT THEN TURN JOINING INKOSIBHAMBATHA ROAD (MAD5 STREET). PROCEED STRAIGHT THEN TURN LEFT AT THE Y-JUNCTION JOINING DR F MDLALOSE RD (MAD4 STREET) PROCEED STRAIGHT AT THE ROBOTS TURN LEFT JOINING AMAJUBA ROAD (MAD2 STREET). PROCEED STRAIGHT PASS BP PETROL STATION (BP MADADENI TOYOTA GARAGE) PROCEED STRAIGHT PASS MADADENI SAPS TURN RIGHT. JOIN DR NELSON MANDELA ROAD (MAD 1 STREET). PROCEED STRAIGHT AT THE ROBOT TURN RIGHT JOINING P483. PROCEED STRAIGHT PASS KEYWAY MOTORS GARAGE (PETROL GARAGE), PASS RAILWAY STATION. PROCEED STRAIGHT AT THE T-JUNCTION OF N11 OFF RAMP/TURN LEFT JOINING THE NATIONAL ROAD (N11). AT THE ROBOT TURN RIGHT JOIN ALLEN STREET. PROCEED STRAIGHT PASS BLACK ROCK CASINO. PROCEED STRAIGHT AT THE THIRD ROBOT (OAK STREET) TURN LEFT, PROCEED STRAIGHT AND AFTER THE CIRCLE, PROCEED AND TURN LEFT, PROCEED STRAIGHT TO NEWCASTLE MALL TAXI RANK, OFFLOAD (DROP) AND JOIN THE QUEUE OF LOADING AND RETURN OPPOSITE ROUTE. EXIT NEWCASTLE MALL TURN RIGHT INTO OAK STREET PASS THE TRAFFIC CYCLE TURN RIGHT/LEFT JOINING ALLEN STREET OR AT KEYWAYS MOTORS GARAGE (PETROL GARAGE) TURN RIGHT AT THE ROBOT, JOINING ALBERT WESSELS DRIVE (ASIPHEPHE DRIVE). PROCEED STRAIGHT WITH ALBERT WESSELS DRIVE PASS INDUSTRIAL SITE PASS ZAMA RETAILER (PETROL STATION). AT THE ROBOT PROCEED STRAIGHT CROSSING N11. PROCEED WITH ALBERT WESSELS DRIVE, PASS VLAM PANEL BEATERS. PROCEED STRAIGHT AT THE SECOND ROBOT PROCEED STRAIGHT CROSSING ALLEN STREET. TURN LEFT JOINING THE NEW ROAD, PASS BUILDERS WARE HOUSE. STRAIGHT JOINING THE CIRCLE THEN TURN LEFT TO THE RANK AT THE MALL THEN OFFLOAD (DROP) AND JOIN THE QUEUE OF LOADING AND RETURN OPPOSITE ROUTE.		
12.2	2100F521004P10057664 - NEWCASTLE TO DUNDEE. FROM NEWCASTLE APPROVED TAXI RANK PROCEED ACROSS TERMINUS STREET, ENTER VOORTREKKER STREET TURN LEFT TO KIRKLAND STREET, TURN RIGHT ENTER ALLEN STREET, PROCEED TURN LEFT TO N11 PROCEED STRAIGHT TURN LEFT TO R621 VIA NDH ENTER PROCEED STRAIGHT VIA HUTTENS SPRUIT TURN LEFT TO DUNDEE ENTER LANDMAN STREET TURN LEFT ENTER DUNDEE APPROVED TAXI RANK RETURN WITH SAME ROUTE TO NEWCASTLE.		
12.3	2100F521005B10057640 - NEWCASTLE TO EMPANGENI. FROM MADADENI SECTION 6 AND NEWCASTLE TAXI RANK. FROM NEWCASTLE TAXI RANK PROCEED ACROSS TERMINUS STREET INTO VOORTREKKER STREET, TURN LEFT AT KIRKLAND STREET, TURN RIGHT AT ALLEN STREET PROCEED STRAIGHT VIA ARBOR PARK SUBURB, TURN LEFT INTO N11 ROAD PROCEED STRAIGHT TURN RIGHT TO P483 ROAD VIA BLAUBOSCH-OSIZWENI TO UTRECHT, TURN RIGHT AT UTRECHT ROAD INTERSECTION ENTER R34 ROAD PROCEED STRAIGHT TURN LEFT AT BLOODRIVER ENTER R33 ROAD AND R34 PROCEED STRAIGHT VIA STILWATER BP GARAGE ON ROAD TO VRYHEID, TURN RIGHT AT CROSS ROADS BEFORE ENTERING VRYHEID PROCEED ON R34 ROAD VIA VRYHEID PROCEED STRAIGHT VIA MELMOTH, TURN LEFT AT ENKWALINI NDUNDULU AREA PROCEED STRAIGHT ON R34 ENTER EMPANGENI MAIN ROAD TURN RIGHT AT BOXER SHOPPING CENTER ENTER ?A? TAXI RANK EMPANGENI, RETURN SAME ROUTE TO MADADENI SECTION 6 NEWCASTLE.		
12.4	2100F521008F10057627 - NEWCASTLE TO LADYSMITH. FROM NEWCASTLE APPROVED TAXI RANK PROCEED ACROSS TERMINUS STREET ENTER VOORTREKKER STREET TURN LEFT AT KIRKLAND STREET, TURN RIGHT ENTER ALLEN STREET, TURN RIGHT TO N11 JOIN CRAWCHAW STREET, TURN LEFT ENTER LADYSMITH APPROVED TAXI RANK RETURN WITH THE SAME ROUTE TO NEWCASTLE.		
12.5	2100F52202BQ00057623 - NEWCASTLE TO NEWCASTLE (IMPONDO/BAHLOKAZI) FROM NEWCASTLE APPROVED TAXI RANK, TURN RIGHT AT TERMINUS STREET, TURN LEFT AT GURTHURLAND STREET, TURN RIGHT AT SCOTTS STREET, VIA PICK N PAY SHOPPING CENTRE, PROCEED STRAIGHT VIA CAPRICORNA HOTEL, ENTER BOUNDARY STREET AT LENOXTON TOWNSHIP, PROCEED VIA CALTEX GARAGE (PETROL), VIA RICHVIEW CIVIC HALL, VIA BABS SCRAP YARD, VIA NCANDU COMBINED SCHOOL, TURN LEFT AT CHEMSFORD ROAD, VIA FARMERS ASSOCIATION AUCTION SALE, TURN RIGHT TO ROAD D502 TO EKUSENI YOUTH DEVELOPMENT CENTRE, ENTER CHEMSFORD ROAD, PROCEED STRAIGHT, AT CHEMSFORD DAM, TURN RIGHT INTO ROAD R621 TO BAHLOKAZI HIGH SCHOOL, RETURN WITH THE SAME ROAD R621 FROM HAIGH SCHOOL VIA CHEMSFORD WATER WORKS, RETURN WITH THE SAME ROUTE FROM GIJIMA SCHOOL R621, TURN RIGHT AT CHEMSFORD DAM. RETURN WITH THE SAME ROUTE TO NEWCASTLE APPROVED TAXI RANK.		
12.6	2100F52202BQ00057662 - NEWCASTLE TO NORMANDEEN FROM NEWCASTLE TAXI RANK EXIT WITH TERMINUS STREET TURN LEFT WITH SUTHERLAND STREET TURN RIGHT WITH SCOTT STREET TO LENOXTON WITH ROAD P39 TO NORMANDIEN PICK AND DROP RETURNING USING SAME ROUTE.		
12.7	2100F52202EN10057626 - NEWCASTLE TO ESTCOURT FROM NEWCASTLE APPROVED TAXI RANK, TURN RIGHT AT VOORTREKKER, TURN LEFT TO KIRKLAND STREET, TURN RIGHT ENTER ALLEN STREET, TURN RIGHT TO N11, TURN LEFT TO HELPMEKAR, TURN TO PETERS ROAD, TURN RIGHT TO COLENSE ROAD, TURN LEFT TO R103, ENTER ALEXANDRA ROAD, TURN RIGHT TO HARDING STREET ENTER APPROVED ESTCOURT TAXI RANK. RETURN WITH THE SAME ROUTE TO NEWCASTLE.		
12.8	2100F522068T10057628 - NEWCASTLE TO PIETERMARITZBURG. FROM NEWCASTLE APPROVED TAXI RANK PROCEED ACROSS TERMINUS STREET, ENTER VOORTREKKER STREET, TURN LEFT TO KIRKLAND STREET, TURN RIGHT ENTER ALLEN STREET, TURN LEFT TO N11, TURN LEFT TO HELPMEKAR ROAD, TURN RIGHT TO PETERS ROAD THROUGH INDUSTRIAL, TURN RIGHT TO COLENSE ROAD, TURN RIGHT TON3, TURN LEFT TO CHURCH STREET, TURN LEFT TO EAST STREET ENTER PIETERMARITZBURG APPROVED TAXI RANK. RETURN WITH THE SAME ROUTE TO NEWCASTLE.		
12.9	2100F52206LS10057629 - NEWCASTLE TO DURBAN FROM NEWCASTLE APPROVED TAXI RANK, PROCEED ACROSS TERMINUS STREET, TURN RIGHT AT VOORTREKKER STREET, TURN LEFT INTO KIRKLAND STREET, TURN RIGHT ENTER ALLEN STREET PROCEED STRAIGHT, TURN RIGHT TO N11, TURN LEFT TO HELPMEKAR, TURN RIGHT TO PETERS ROAD, TURN RIGHT TO COLENSE ROAD, TURN LEFT TO R103, TURN LEFT TO N3, TURN LEFT TO ALICE STREET, TURN LEFT TO ALBERT ROAD, TURN RIGHT TO MNGENI ROAD ENTER APPROVED DURBAN TAXI RANK CORNER OF UMNGENI ROAD AND OSBORN ROAD. RETURN WITH THE SAME ROUTE TO NEWCASTLE.		



transport

Department:
Transport
Province of KwaZulu-Natal

GAZETTE

LGKZNG10-2021-JUN
REGION: ALL

12.10	2100F522076110057639 - NEWCASTLE TO NONGOMA MADADENI TO SECTION 6 IN NEWCASTLE TO NONGOMA FROM MADADENI SECTION 6 PROCEED STRAIGHT TO CAVAN FARM ROBOT, TURN LEFT ROAD INTERSECTION ENTER P483 ROAD, VIA OSIZWENI TO UTRECHT, TURN RIGHT AT UTRECHT ROAD INTERSECTION ENTER R34 ROAD PROCEED STRAIGHT VIA NHLAZADELO SCHOOL, TURN LEFT AT BLOOD RIVER ENTER R33 AND R34 TO VRYHEID PROCEED STRAIGHT AT CROSS ROADS BEFORE REACHING VRYHEID ON REACHING R34 ROAD PROCEED STRAIGHT VIA BHEKUZULU TOWNSHIP ENTER R69 ROAD LOUWSBURG, PROCEED STRAIGHT VIA DRIEFONTEIN, VIA CORONATION, TURN RIGHT ENTER R618 ROAD VIA NGOME FOREST, VIA BENEDICT HOSPITAL TO NONGOMA TOWN PROCEED STRAIGHT ENTER NONGOMA TAXI RANK, RETURN SAME ROUTE TO MADADENI SECTION 6 AND NEWCASTLE.
12.11	2100F52207GY10057636 - NEWCASTLE TO NQUTHU FROM APPROVED TAXI RANK IN NEWCASTLE PROCEED STRAIGHT ACROSS TERMINUS STREET INTO VOORTREKKER STREET, TURN LEFT AT KIRKLAND STREET, TURN RIGHT AT ALLEN STREET PROCEED STRAIGHT, VIA ARBOR PARK SUBURB, TURN LEFT ENTER N11 ROAD THEN TURN RIGHT INTO P483 ROAD VIA OSIZWENI ROAD TO UTRECHT, TURN RIGHT AT UTRECHT ROAD INTERSECTION ENTER R34 ROAD, PROCEED STRAIGHT AT BLOOD RIVER CROSSROAD PROCEED ACROSS R33 ROAD ENTER P54 ROAD TO NQUTHU APPROVED TAXI RANK DESTINATION, RETURN SAME ROUTE TO NEWCASTLE.
12.12	2100F522071010057635 - NEWCASTLE TO MONDLO FROM APPROVED TAXI RANK IN NEWCASTLE PROCEED STRAIGHT ACROSS TERMINUS STREET INTO VOORTREKKER STREET, TURN LEFT AT KIRKLAND STREET, TURN RIGHT AT ALLEN STREET PROCEED STRAIGHT, VIA ARBOR PARK SUBURB, TURN LEFT ENTER N11 ROAD, TURN RIGHT INTO P483 ROAD VIA OSIZWENI ROAD TO UTRECHT, TURN RIGHT AT UTRECHT ROAD INTERSECTION ENTER ROAD R34 ROAD, PROCEED STRAIGHT AT BLOOD RIVER PROCEED STRAIGHT ACROSS R33 ROAD ENTER P54 ROAD TO NQUTHU, TURN LEFT AT KWAGRACE SHOPPING CENTRE PROCEED STRAIGHT ON THAT ROAD ENTER MONDLO, TURN LEFT TO MONDLO TAXI RANK, RETURN SAME ROUTE TO NEWCASTLE.
12.13	2100F52207J510057625 - NEWCASTLE (MADADENI 6) TO VRYHEID FROM NEWCASTLE TAXI RANK AND FROM MADADENI SECTION 6 TO VRYHEID FROM NEWCASTLE TAXI RANK IN NEWCASTLE PROCEED STRAIGHT ACROSS TERMINUS STREET, INTO VOORTREKKER STREET, TURN LEFT AT KIRKLAND STREET, TURN RIGHT AT ALLEN STREET (MAIN STREET) PROCEED STRAIGHT VIA ARBOR PARK SUBURBS, TURN LEFT ENTER N11 ROAD PROCEED STRAIGHT, TURN RIGHT INTO P483 PROCEED STRAIGHT TURN LEFT AT CAVERN ROBOT TO (PICK UP POINT) SECTION 6 RETURN THE SAME ROAD TO CAVERN ROBOT, TURN LEFT AT ROBOT, ENTER P483 ROAD, VIA OSIZWENI TO UTRECHT, TURN RIGHT AT UTRECHT ROAD INTERSECTION ENTER R34 ROAD PROCEED.
12.14	2202BQ2100F500057632 - NEWCASTLE TAXI RANK TO NEWCASTLE TOWNLANDS FROM TAXI RANK INTO TERMINUS STREET TURN LEFT AT VOORTREKKER STREET TURN LEFT INTO KIRKLAND STREET, TURN LEFT INTO ALLEN STREET, PROCEED STRAIGHT TURN RIGHT AT DRAKENSBURG DRIVE PROCEED STRAIGHT, VIA MONTE VISTA, TURN LEFT INTO AQUAMARINE DRIVE, TURN RIGHT INTO AMETHYST ROAD PROCEED STRAIGHT TURN RIGHT AT DRAKENSBURG DRIVE, TURN LEFT INTO VICTORIA ROAD PROCEED STRAIGHT VIA AMAJUBA LODGE, CHECKERS SHOPPING CENTRE, TURN RIGHT AT ROBOT INTO ALLEN STREET PICK AND DROP TO AND FROM, RETURN WITH SAME ROUTE TO NEWCASTLE TAXI RANK.
12.15	2202BQ2100HB10057641 - NEWCASTLE TO PONGOLA FROM NEWCASTLE TAXI RANK PROCEED STRAIGHT ACROSS TERMINUS STREET TURN LEFT AT KIRKLAND STREET TURN RIGHT AT ALLEN STREET (MAIN STREET) PROCEED STRAIGHT TO ARBOR PARK SUBURB TURN LEFT ENTER N11 ROAD, PROCEED STRAIGHT TURN RIGHT INTO R483 TO OSIZWENI, UTRECHT TURN RIGHT AT UTRECHT ROAD INTERSECTION ENTER R34 ROAD PROCEED STRAIGHT TURN LEFT AT BLOODRIVER ROAD INTERSECTION ENTER R33 AND R34 PROCEED STRAIGHT TO STILLWATER BP GARAGE TURN RIGHT AT CROSS ROAD BEFORE REACHING VRYHEID PROCEED ON R34 TO BHEKUZULU TOWNSHIP ENTER R69 ROAD TO LOUWSBURG TURN LEFT AT ROAD INTERSECTION ENTER R66 ROAD TO MAGUDU, TURN LEFT ENTER N2 ROAD PROCEED STRAIGHT ENTER PONGOLA TAXI RANK RETURN SAME ROUTE TO NEWCASTLE.
12.16	2202BQ2207B500057663 - NEWCASTLE TO UTRECHT FROM NEWCASTLE TAXI RANK WITH VOORTREKKER STREET TURN LEFT TO 34 KIRKLAND STREET AND TURN LEFT TO 31 ALLEN STREET AND TURN LEFT TO JOIN N11 ROAD TURN RIGHT TO UTRECHT ROAD AND TURN LEFT TO UTRECHT INTO APPROVED TAXI RANK AND RETURN BACK USING THE SAME ROUTE.
12.17	2202BQ2207J810057638 - FROM NEWCASTLE TAXI RANK, PROCEED STRAIGHT ACROSS TERMINUS STREET INTO VOORTREKKER STREET PROCEED STRAIGHT, TURN LEFT AT KIRKLAND STREET, TURN RIGHT AT ALLEN STREET PROCEED STRAIGHT VIA ARBOR PARK SUBURB, TURN LEFT ENTER N11 ROAD PROCEED STRAIGHT, TURN RIGHT INTO P483 VIA OSIZWENI TO UTRECHT, TURN RIGHT AT UTRECHT ROAD INTERSECTION ENTER R34 ROAD PROCEED STRAIGHT, TURN LEFT AT BLOOD RIVER ENTER R33 ROAD AND R34 PROCEED STRAIGHT TO VRYHEID, TURN LEFT AT STILLWATER BP GARAGE PROCEED STRAIGHT ENTER R33 ROAD TO PAULPIETERSBURG TURN RIGHT AT KRUGER STREET PROCEED STRAIGHT ENTER PAULPIETERSBURG TAXI RANK, RETURN SAME ROUTE TO NEWCASTLE.
12.18	2202BR2202BR00057620 - MADADENI (JOBSTOWN / EMASONDEZA) TO MADADENI FROM KWADANISA STOP JOBSTOWN, TURN RIGHT ON ROAD D1335, VIA ZUKA TRUST FARM, TURN LEFT JOBSTOWN SCHOOL AND ISIKHALISEZWE S. PRIMARY SCHOOL, PROCEED ACROSS THEKU RIVIA MASKRAAL PROCEED STRAIGHT, ENTER SECTION MADADENI, TURN RIGHT AT ISCOR HOSTEL, VIA ISCOR HOSTEL (INGQAYI HOSTEL) PROCEED STRAIGHT TURN LEFT AT EMATSHENI AMHLOPE, TURN RIGHT AT CORNER HOUSE KWAMDALOSE PROCEED STRAIGHT TURN LEFT SHOPRITE CHECKERS ENTER CHECKERS APPROVED TAXI RANK OFF-LOAD AND RETURN WITH SAME ROUTE TO MASONDEZA. ALTERNATIVE ROUTE FROM KWAMDALOSE CORNER HOUSE PROCEED STRAIGHT VIA CHECKERS SHOPPING CENTER, VIA SECTION 3 CLINIC, TURN RIGHT AT ROAD INTERSECTION PROCEED STRAIGHT VIA KWASIBALI TURN LEFT AT METHODIST CHURCH PROCEED STRAIGHT VIA SECTION 1 TAXI RANK VIA EKHUZANI, VIA EMBONGOLWENI, VIA BP GARAGE, VIA KHWEZI SECTION, VIA MADADENI POLICE STATION AT THE ROBOT TURN LEFT PROCEED STRAIGHT ENTER MAGISTRATE AND WELFARE OFFICE PARKING AND LOAD / OFFLOAD, RETURN THE SAME ROUTE TO MADADENI CHECKERS.
12.19	2202BR2202BR00057621 - MADADENI TO MADADENI (SIBHASHA KILBARCHAN) FROM NEWCASTLE TAXI RANK, TURN LEFT INTO TERMINUS STREET, TURN RIGHT AT VOORTREKKER STREET, TURN LEFT AT KIRKLAND STREET, AND TURN RIGHT AT ALLEN STREET. ALTERNATIVE: FROM NEWCASTLE TAXI RANK, TURN RIGHT AT TERMINUS STREET, TURN LEFT AT SUTHERLAND STREET, TURN LEFT AT HOSPITAL VIA PROVINCIAL HOSPITAL NEWCASTLE PRISON TURN RIGHT INTO ALLEN STREET, PROCEED TURN RIGHT INTO N11 LADYSMITH ROAD, TURN RIGHT TO INDIAN VILLAGE RETURN SAME ROUTE ACROSS N11, LEFT INTO KILBARCHAN VILLAGE, TURN LEFT AT 4TH AVENUE RETURN SAME ROUTE TURN LEFT INTO INGAGANE ROAD, TURN LEFT TO KILBARCHAN GOLF CLUB RETURN SAME ROUTE TURN LEFT, AT BUTHELEZI STREET VIA OLD POWERSTATION, PROCEED STRAIGHT INTO INGAGANE TOWNSHIP TURN LEFT INTO INGAGANE CLUB INTO 3RD AVENUE AT INGAGANE TOWNSHIP OFFICE RETURN WITH SAME ROUTE TO MADADENI. ALTERNATIVE: ROUTE FROM NEWCASTLE TAXI RANK PROCEED ACROSS TERMINUS STREET, TURN LEFT AT VOORTREKKER STREET, TURN RIGHT AT KIRKLAND STREET, PROCEED STRAIGHT TURN LEFT AT SUTHERLAND STREET VIA PICK N PAY SHOPPING CENTER VIA TECHNIKON SA, TURN LEFT AT HOSPITAL STREET PROCEED STRAIGHT TURN RIGHT ALLEN STREET VIA ARBOR PARK SUBURB, TURN LEFT ENTER N11 TURN RIGHT INTO P483 ROAD TO MADADENI, OSIZWENI AND UTRECHT, TURN RIGHT KARBOCHEM VIA KARBOCHEM PROCEED STRAIGHT VIA ROY POINT CEMETERY, PROCEED STRAIGHT ENTER VEZIBUHLA SETTLEMENT (KNOWN AS EMPONGPONGWENI) RETURN WITH THE SAME ROUTE TO NEWCASTLE APPROVED TAXI RANK, ALTERNATIVE TO ROUTE 11 TURN RIGHT TO BALLANGEIGH AND RETURN AND TURN LEFT TO VEZIBUHLA.
12.20	2202BR2202BR00057631 - MADADENI TO ALL SECTIONS FROM MADADENI SHOPRITE SHOPPING CENTRE TO ALL SECTIONS WITHIN MADADENI TOWNSHIP. PICK AND DROP TO AND FROM AND TURN TO MADADENI SHOPRITE SHOPPING CENTRE.



transport

Department:
Transport
Province of KwaZulu-Natal

GAZETTE

LGKZNG10-2021-JUN

REGION: ALL

12.21	<p>2202BR2202BS00057622 - MADADENI TO OSIZWENI</p> <p>FROM MADADENI TO OSIZWENI TOWNSHIP FROM MAGISTRATE OFFICE, MADADENI TOWNSHIP, TURN LEFT ENTER ROAD BETWEEN SECTION 2 AND MUNICIPALITY OFFICES. TURN RIGHT AT BP GARAGE PROCEED STRAIGHT VIA IMBONGOLWENI CHURCH, VIA KHUZANI SHOPPING CENTRE VIA METHODIST CHURCH. SECTIONS 1 PROCEED STRAIGHT AT FOUR WAY STOP ON ROAD BETWEEN RIVERSIDE HOUSES AND SECTION 3 TURN RIGHT AT KWAMABOYA, VIA EHASHINI STOP, VIA ST HOHN CHURCH, TURN RIGHT AT CHECKERS SHOPPING CENTER VIA CLINIC SECTION 3, TURN LEFT AT CLINIC, AND PROCEED VIA MADADENI LIBRARY, VIA BEER WHOLESALE DEPOT, VIA MAZIBUYE TESTING STATION, PROCEED STRAIGHT, AT ZENZELE SHOPPING CENTER, TURN RIGHT AND TURN LEFT VIA MADADENI HOSPITAL ROAD BETWEEN SECTION 6 AND MADADENI HOSPITAL, TURN LEFT AT AMAZULU HIGH SCHOOL, TURN RIGHT AT ROAD INTERSECTION (ROAD BETWEEN SECTION 6 AND SECTION 7), VIA MADODA SHOPPING ENTERPRISE, TURN RIGHT AT MADADENI BREWERY VIA MOYOMUHLE TAXI RANK, TURN LEFT AT THE ROBOT ENTER ROAD TO OSIZWENI AND UTRECHT VIA NINE MILE STOP, VIA BLAAUBOSCH AREA, TURN RIGHT AT EMPANGENI, TURN LEFT ENTER OSIZWENI TOWNSHIP (SOUTH), PROCEED STRAIGHT VIA QHUBIMFUNDU S. P. SCHOOL AND VIA XOLANI HIGH SCHOOL, TURN RIGHT AT KWAMASHU STOP, TURN LEFT AT MPHAZIMA RESTAURANT AND HLANGANANI SHOPPING CENTRE, PROCEED STRAIGHT, TURN RIGHT AT ROAD INTERSECTION VIA OSIZWENI BUSINESS ARE, VIA POST OFFICE (OSIZWENI) AND S.A.P.S. STATION, TURN LEFT PROCEED STRAIGHT TO TOP TANK, TURN LEFT KWAMBHOKO (SAND SUPPLY DEPOT) VIA LONG HOMES HOUSING, TURN RIGHT AT MATSHEKETSHENI SECTION, VIA KWA BOB SHOPPING CENTRE, AND MASKOPHASINI, TURN LEFT AT DEPOT, ON THE THIRD ROAD FROM KHUZANI SHOPPING CENTRE, TURN RIGHT VIA KWAMAKHANYA SHOPPING CENTER, TURN RIGHT AT KWA VILAKAZI CORNER HOUSE, VIA 5 STAR CENTRE AND FIRE STATION OSIZWENI, AND TURN RIGHT AT T.V. LIQUOR STORE, PROCEED STRAIGHT VIA KAKALASPAN AREA (RURAL AREA) VIA MILLENNIUM CASH STORE, EMPOMPINI RETURN SAME ROUTE TO MADADENI TOWNSHIP.</p>
-------	---



transport

Department:
Transport
Province of KwaZulu-Natal

GAZETTE

LGKZNG10-2021-JUN

REGION: ALL

1)	Application Number: APP0130368	2)	Gazette Number: LGKZNG10-2021-JUN
3)	Applicant: TP NGCONGO ID NO. 7902210351086 Association: GAMALAKHE TAXI OWNERS ASSOCIATION	4)	Applicant Address: PO BOX 20249 PORT SHEPSTONE 4240
5)	Existing Licence Holder: NGCONGO LS ID NO. 4308070355089	6)	Existing Licence Holder Address: P O BOX 20249 PORTSHEPSTONE 4240
7)	Type of application: DECEASED TRANSFER	8)	Operating Licence Number: LGKZN1003001254
9)	Vehicle Type: MINIBUS	10)	1 X 13 (SEATED) + 0 (STANDING)
11)	Region: UGU-OGWINI		
12.1	<p>2206EX2206EZ00055111 - GAMALAKHE TO MARGATE.</p> <p>FROM GAMALAKHE TAXI RANK, TURN RIGHT INTO BUSHVALE ROAD, TURN LEFT INTO BOBBY LOCK, TURN RIGHT INTO TEDDER ROAD AND BACK, TURN LEFT ONTO LOUIS BOTHA AVENUE, TURN RIGHT INTO BOBBY LOCK, TURN, RIGHT ONTO LINKS ROAD, TURN RIGHT ONTO ROOSEVELDT ROAD, PASS SEASLOPES, PROCEED TO WARTSKI DRIVE, THROUGH ERASMUS ROAD, TURN RIGHT ONTO MARINE DRIVE, PROCEED TO R620 THROUGH TO MARINE DRIVE, TURN RIGHT ONTO R102, TURN LEFT ONTO BAZLEY STREET, TURN LEFT ONTO REYNOLD STREET, TURN LEFT ONTO DENNIS SHEPSTONE STREET AND BACK, TURN LEFT ONTO RYDER STREET, TURN RIGHT ONTO ESCOMBE STREET, TURN LEFT ONTO REYNOLD, TURN LEFT ONTO MBANGO VALLEY ROAD AND BACK TO ALBERSVILLE ROAD, TURN LEFT ONTO UMZIMKHULU SUGAR MILL ROAD PROCEED TO MARBURG, TURN RIGHT ONTO R102 AND BACK, TURN LEFT ONTO MAIN HARDING ROAD OR PROCEED TO R102 AND BACK TO PORT SHEPSTONE.</p> <p>STOPPING POINTS.</p> <p>FROM GAMALAKHE TOWNSHIP, INKULU, QINABOUT, ESIGEDLENI, EMQOLOMBENI, ESIKHALENI, THEMBAHLIHE AND KWAXABA TO MARGATE, PICKING UP AND DROPPING OFF PASSENGERS IN THE FOLLOWING AREA: MARGATE EXTENSION 3&7, EZINSIMBI/ LUSTRE PLATING, MARGATE PRIVATE HOSPITAL MARGATE SPORT SCHOOL, MARGATE PRE-PRIMARY SCHOOL, MARGATE PRIMARY SCHOOL, SOUTH COAST ACADEMY, MARGATE POLICE STATION, VILLAGE OF HAPPINESS, CHECKERS, PICK N PAY, SHOPRITE CHECKERS, KWAMALANDELA, KWAGXAGXA, ENKONGWENI, MANABA, EZINYONINI, IVUNGU, IKOMITI ST MICHAEL'S SURF BAY, SHELLY BEACH, MYOLA BEACH TERMINUS, OLD MAC DONALD, DRIVE-IN, DAWN VIEW, NASH SERVICE STATION, PORT SHEPSTONE / ESAVIDI TECHNICAL COLLEGE, OGWINI REGIONAL OFFICE, OSLO BEACH, ZEBRAMBANGO VALLEY, PICK N PAY, PORT SHEPSTONE PROVINCIAL HOSPITAL, PORT SHEPSTONE POST OFFICE, SHOPRITE CHECKERS IN PORT SHEPSTONE TOWN, PORT SHEPSTONE HIGH SCHOOL, PORT SHEPSTONE JUNIOR PRIMARY SCHOOL, PORT SHEPSTONE SENIOR PRIMARY, SUID-NATAL HOERSKOO, PORT SHEPSTONE PRIMARY SCHOOL, PORT SHEPSTONE SECONDARY SCHOOL, JAIHINDU PRIMARY SCHOLL, MARBURG SECONDARY SCHOOL, MARBURG PRIMARY SCHOOL, R A ENGAR PRIMARY SCHOOL, MERLEWOOD SECONDARY SCHOOL, MERLEWOOD PRIMARY SCHOOL AND SUID-NATAL PRIMERE SKOOL, AND BACK.</p>		
12.2	<p>2206EX2206EZ00056417 - GAMALAKHE VIA MARGATE VIA IVUNGU/ST MICHAEL/SHELLY BEACH/IZOTSHA ROUTE DESCRIPTION:</p> <p>FROM GAMALAKHE TOWNSHIP OUR TAXIS PROCEED ONTO LAMALIA STRAIGHT TO ST MICHAEL'S, TURN LEFT ONTO MARINE DRIVE, PAST SURF BAY, ESKOM, SHELLY BEACH AND BACK STILL USING MARINE DRIVE, TURN LEFT INTO MARGATE TOWN, TURN RIGHT ONTO ERASMUS ROAD, PROCEED TO WARTSKI DRIVE ONTO ROOSEVELDT STREET PICKING UP AND DROPPING OF PASSENGERS, PROCEED ONTO TEDDER STREET, ACROSS BOBBY LOCK AND BACK, USING THE SAME ROUTE AS MENTIONED - ABOVE BACK TO GAMALAKHE TOWNSHIP STOPPING POINTS: MARGATE - GAMALAKHE ASSOCIATION'S TAXIS PICK UP AND DROP OFF PASSENGERS FROM GAMALAKHE TOWNSHIP, INKULU, THEMBAHLIHE, EMQOLOMBENI, ENSAMUWINI, QIMABOUT, ESIGEDLENI, KWAXABA, ST MICHAEL'S, SHELLY BEACH, IVUNGU EZINYONINI, MANABA, ENKONGWENI, MARGATEIN TOWN, VILLAGE OF HAPPINESS, MARGATE PRIVATE HOSPITAL, MARGATE SPORT SCHOOL, MARGATE PRE-PRIMARY, MARGATE PRIMARY, SOUTH COAST ACADEMY, AND EZINSIMBINI, LUSTRE PLATING OR VIA ZOTSHA USING BUSHYVALE ROAD ZOTSHA, TURN RIGHT ONTO R39, IE SHELLY BEACH, JOIN MARINE DRIVE TO MARGATE.</p>		
12.3	<p>2206EX2206EA00056418 - GAMALAKHE VIA MARGATE TO PORT SHEPSTONE ROUTE DESCRIPTION</p> <p>MARGATE - GAMALAKHE TAXI OWNERS ASSOCIATION TAXIS FROM THEIR PICK UP POINT IN MARGATE TOWN PICK UP PASSENGERS FROM MARGATE USING MARINE DRIVE, TURN RIGHT ONTO ERASMUS ROAD, PROCEED TO WARTSKI DRIVE, ROOSEVELDT STREET, TURN RIGHT ONTO ALEXANDER ROAD, TURN RIGHT ONTO TEDDER STREET, PROCEED TO LOUIS BOTHA AVENUE, LINKS ROAD, BOBBY LOCK AND BACK TO PETER ROAD, PROCEED TO ROOSEVELDT STREET, WARTSKI DRIVE, TURN LEFT ONTO R620, PROCEED TO MARINE DRIVE, TURN RIGHT ONTO R102, TURN LEFT ONTO BAZLEY STREET, TURN RIGHT ONTO CONNER STREET, TURN LEFT ONTO REYNOLD STREET, TURN LEFT ONTO DENNIS SHEPSTONE STREET, AND BACK TO RYDER STREET, TURN RIGHT ONTO ESCOMBE STREET, TURN LEFT ONTO ROBINSON STREET, TURN LEFT ONTO REYNOLD STREET, TURN LEFT ONTO MBANUO VALLEY ROAD AND BACK, TURN LEFT ONTO ALBERSVILLE ROAD, TURN LEFT ONTO UMZIMKHULU/OLD DURBAN ROAD, TURN RIGHT ONTO N2 AND BACK, TURN LEFT ONTO MAIN HARDING ROAD, PROCEED TO ESCOMBE STREET, RETURN TO MARGATE USING THE SAME ROUTE AS MENTIONED ABOVE. STOPPING POINTS: OUR TAXIS FROM OUR PICK UP POINTS IN MARGATE PICK UP AND DROP OFF PASSENGERS FROM THE FOLLOWING AREAS: CHECKERS, PRIDE AND PRIDE, MARGATE TOWN, MARGATE POLICE STATION, PICK N PAY, SHOPRITE CHECKERS, MARGATE SPORTS SCHOOL, MARGATE PRE - PRIMARY, VILLAGE OF HAPPINESS, MARGATE PRIVATE HOSPITAL, EXTENSION 3&7, MARGATE AIRPORT, EZINSIMBINI, /LUSTRE PLATING, KWAMALANDELA, KWAGXAGXA, SOUTH COAST ACADEMY, ENKONGWENI, MANABA, EZINYOWINI, KOMITI, ST MICHAEL'S, SURF BAY, ESKOM, SHELLY BEACH, MYOLA, BEACH TERMINUS, DRIVE INN, DAWN VIEW/OLD MAC DONALD, NASH SERVICE STATION, PORT SHEPSTONE/ESYDI TECHNICAL COLLEGE, DUWINI REGIONAL OFFICE, OSLO BEACH, /ZEBRA/ UMBANGU VALLEY, PICK NPAY, PORT SHEPSTONE HIGH SCHOOL, PORT SHEPSTONE PROVINCIAL HOSPITAL, PORT SHEPSTONE JUNIOR PRIMARY, PORT SHEPSTONE SENIOR PRIMARY, SUID NATAL HOER SKOOL, PORT SHEPSTONE SENIOR PRIMARY, PORT SHEPSTONE PRIMARY, PORT SHEPSTONE SECONDARY, JAIHINDU, MARBURG PRIMARY, MERLERWOOD PRIMARY, MERLEWOOD PRE/PRIMARY, MERLEWOOD SECONDARY, MARBURG SECONDARY, AND BACK TO MARGATE USING THE ABOVE MENTIONED ROUTE. DECISION: APPROVED.</p>		



transport

Department:
Transport
Province of KwaZulu-Natal

GAZETTE

LGKZNG10-2021-JUN

REGION: ALL

12.4	<p>2206EX22067A00058114 - GAMALAKHE TO PORT SHEPSTONE VIA SHELLY BEACH ROUTE DESCRIPTION:</p> <p>FROM GAMALAKHE TOWNSHIP. OUR TAXIS PROCEED STRAIGHT TO ST MICHAELS USING KNOX GORE ROAD. TURN LEFT ONTO MARINE DRIVE. PROCEED TO R620. TURN RIGHT ONTO R012. TURN LEFT ONTO BAZLEY STREET. TURN RIGHT ONTO REYNOLD STREET. TURN LEFT ONTO DENNIS SHEPSTONE STREET AND BACK. TURN LEFT ONTO RYDER STREET. TURN LEFT ONTO BAZLEY STREET. TURN LEFT ONTO REYNOLD STREET. TURN LEFT ONTO MBANGO VALLEY AND BACK. TURN LEFT ONTO ALBERVILLE ROAD. TURN LEFT ONTO UMZIMKHULU SUGAR MILL ROAD /OLD DURBAN ROAD. TURN RIGHT ONTO N2 AND BACK TO R102. TURN LEFT ONTO MAIN HARDING THROUGH ESCOMBE STREET. TURN RIGHT ONTO REYNOLD STREET OR STRAIGHT TO AIKEN STREET. TURN RIGHT ONTO R102/ N2. TURN LEFT ONTO R620 BACK TO GAMALAKHE USING THE ROUTE MENTIONED ABOVE.</p> <p>STOPPING POINTS.</p> <p>FROM GAMALAKHE TOWNSHIP. INKULU, EMQOLOMBENI, QINABOUT, ESIGEDLENI, KWAXABA AND THEMBAHLILE PICKING AND DROPPING OFF PASSENGERS IN THE FOLLOWING AREA:- ST MICHAELS, SURF BAY, MYOLA, BEACH TERMINUS, DAWN VIEW, OLD MAC DONALD, SHELLY BEACH, DRIVE IN NASH SERVICE STATION, ESAVIDI TECHNICAL COLLEGE, ZEBRA-MBANGO VALLEY, OGWINI REGIONAL OFFICE. PICKS PAY, PORT SHEPSTONE PROVINCIAL HOSPITAL, PORT SHEPSTONE POST OFFICE SHOPRITE CHECKERS, O.K. FURNITURE STORE, PORT SHEPSTONE HIGH SCHOOL, PORT SHEPSTONE JUNIOR PRIMARY, PORT SHEPSTONE SENIOR PRIMARY, SUID-NATAL HOERSKOOL, SUID-NATAL PRIMERE SKOOL, PORT SHEPSTONE PRIMARY, PORT SHEPSTONE SECONDARY SCHOOL, JAI HINDU PRIMARY, R.A. ENGAR PRIMARY, MARBURG PRIMARY, MERLEWOOD PRIMARY, MERLEWOOD SECONDARY, MARBURG SECONDARY, MERLEWOOD PRIMARY AND MERLEWOOD PRE-PRIMARY SCHOOL. DECISION: APPROVED.</p>
12.5	<p>2206EX22067A00058412 - GAMALAKHE TO PORT SHEPSTONE ROUTE DESCRIPTION:</p> <p>FROM GAMALAKHE TOWNSHIP. TURN LEFT ONTO IZOTSHA/ OLD MAIN BUSHVALE ROAD. TURN RIGHT ONTO R102. TURN LEFT ONTO MAIN HARDING ROAD TO ESCOMBE STREET. TURN RIGHT ONTO AIKEN STREET. TURN LEFT ONTO REYNOLD STREET. TURN LEFT ONTO BAZLEY STREET. TURN RIGHT ONTO N2/R102. TURN LEFT ONTO R620. TURN LEFT ONTO MARINE DRIVE. TURN LEFT TO MARGATE TOWN. TURN RIGHT ONTO ERASMUS ROAD. PROCEED ONTO WARTSKI DRIVE. PROCEED TO ROOSEVELDT ROAD. TURN LEFT ONTO TEDDER ROAD AND BACK. TURN LEFT ONTO BOBBY LOCK ROAD. TURN ONTO LOUIS BOTH AVENUE. TURN LEFT ONTO LINKS ROAD. PROCEED TO BOBBY LOCK ROAD. AND TURN RIGHT ONTO BUSHVALE ROAD OR FROM BOBBY LOCK ROAD TURN RIGHT TO LINKS ROAD. TURN LEFT TO TEDDER ROAD. PROCEED TO ALEXANDER ROAD. TURN LEFT ONTO BUSHVALE ROAD TO GAMALAKHE OR BACK TO PORT SHEPSTONE. STOPPING POINTS: PICK UP AND DROP OF PASSENGERS FROM THE FOLLOWING AREAS:- GAMALAKHE TOWNSHIP, INKULU, QINABOUT, ESIGEDLENI, KWAXABA, EMQOLOMBENI, MARBURG, PORT SHEPSTONE TOWN, ZEBRA / MBANGO VALLEY, OGWINI REGIONAL OFFICE, NASH SERVICE STATION, PORT SHEPSTONE / ESAVIDI TECHNICAL COLLEGE, PORT SHEPSTONE HOSPITAL, PICK 'N PAY, PORT SHEPSTONE POST OFFICE, O.K. FURNITURE, SHOPRITE CHECKERS, OLD MAC DONALD, DAWN VIEW, BEACH TERMINUS, MYOLA, SURF BAY, ST MICHAEL'S SHELLY BEACH, ESKOM, IVUNGU, IKOMITI EZINYONINI, MANABA FEDERATED TIMBERS, BP GARAGE, ENGINE GARAGE, SPAR SUPERMARKET, MANABA, ENKONGWENI, MARGATE TOWN, CHECKERS, SHOPRITE TOWN, CHECKERS, SHOPRITE CHECKERS, CHECKERS, MARGATE POLICE STATION, PICK 'N PAY, VILLAGE OF HAPPINESS, MARGATE SPORTS SCHOOL, MARGATE PROVINCIAL HOSPITAL, MARGATE PRE-PRIMARY, MARGATE PRIMARY, MARGATE AIRPORT, SOUTH COAST ACADEMY, KWAGXAGXA, EZINSIMBINI/ LUSTRE PLATING, KWAMALANDELA, MARGATE EXTENSION 3&7.</p>
12.6	<p>2206EX22067A00058413 - GAMALAKHE TO PORT SHEPSTONE VIA IZOTSHA</p> <p>FROM GAMALAKHE TOWNSHIP PROCEED TO LAMALIA, TURN LEFT ONTO IZOTSHA/ BUSHVALE ROAD, PROCEED TO MARBURG, TURN LEFT ONTO HARDING ROAD/ N2 AND BACK, TURN LEFT ONTO UMZIMKHULU SUGAR MILL ROAD, TURN RIGHT ONTO ALBERSVILLE ROAD, TURN RIGHT ONTO MBANGO VALLEY ROAD AND BACK, TURN RIGHT ONTO ALBERSVILLE ROAD, PROCEED ONTO REYNOLD STREET, TURN RIGHT ONTO DENNIS PORT SHEPSTONE STREET, PROCEED TO MARINE DRIVE AND BACK, TURN RIGHT ONTO REYNOLD STREET, TURN LEFT ONTO BAZLEY STREET, TURN LEFT ONTO R102. TURN LEFT ONTO R102, TURN LEFT ONTO AIKEN STREET AND TURN LEFT ONTO ESCOMBE STREET AND BACK TO GAMALAKHE. STOPPING POINTS: GAMALAKHE - MARGATE TAXI OWNERS ASSOCIATION'S TAXIS TRANSPORT PASSENGERS FROM GAMALAKHE TOWNSHIP, INKULU, QINABOUT, ESIGEDLENI, EMQOLOMBENI AND THEMBAHLILE FULL OF PASSENGERS PICKING AND DROPPING OF PASSENGERS IN THE FOLLOWING AREA:- IZOTSHA, EMQAMULEZWENI, SKOGHEIM, MARBURG BATES AND PORT SHEPSTONE TOWN, PICK AND DROP OFF LEARNERS AT MARBURG SECONDARY, MERLEWOOD SECONDARY, MERLEYWOOD PRIMARY, MERLEWOOD PRE-PRIMARY, MARBURG PRIMARY, R.A. ENGAR PRIMARY, PORT SHEPSTONE PRIMARY, JAI HINDU PRIMARY, PORT SHEPSTONE SECONDARY, PORT SHEPSTONE JUNIOR AND SENIOR PRIMARY, SUID-NATAL HOERSKOOL, PORT SHEPSTONE PROVINCIAL HOSPITAL, PORT SHEPSTONE HIGH SCHOOL, PICK 'N PAY, PORT SHEPSTONE POST OFFICE, O.K. FURNITURE, SHOPRITE CHECKERS AND BACK TO GAMALAKHE TOWNSHIP.</p>

**transport**

Department:
Transport
Province of KwaZulu-Natal

GAZETTE

LGKZNG10-2021-JUN

REGION: ALL

1) Application Number: APP0130389	2) Gazette Number: LGKZNG10-2021-JUN
3) Applicant: PSN SHAZI ID NO. 7501030452080 Association: KWAMNYANDU TAXI OWNERS ASSOCIATION	4) Applicant Address: BB 700 UMLAZI 114MBOPHA CIRCLE P O UMLAZI T/SHIP KWA-ZULU NATAL 4031
5) Existing Licence Holder: NOT APPLICABLE ID NO. NOT APPLICABLE	6) Existing Licence Holder Address: NOT APPLICABLE
7) Type of application: NEW OPERATING LICENCE	8) Operating Licence Number: NOTAVAILABLE
9) Vehicle Type: MINIBUS	10) 1 X 15 (SEATED) + 0 (STANDING)
11) Region: NINGIZMU 2	
12.1	2206QB21004R00049785 - UMLAZI SECTION Z TO DURBAN METRO FROM Z RANK, JOIN SPINAL ROAD, TURN RIGHT INTO SIMELNANE ROAD, TURN RIGHT INTO DINIZULU GROVE, TURN RIGHT INTO BHUBESI PLACE AA, TURN RIGHT INTO NGWENYA GROVE, TURN RIGHT INTO BOYI SIMELANE AVENUE, LEFT INTO MUGABE ROAD, LEFT INTO SOUTH SPINAL ROAD AND PROCEED AS PER ROUTE 5.
12.2	2206QB21004R00049786 - UMLAZI SECTION Z TO DURBAN METRO FROM Z RANK, JOIN SOUTH SPINAL ROAD, TURN RIGHT INTO CHICAGO CRESCENT AA AND RETURN RIGHT INTO SOUTH SPINAL ROAD TO CC SECTION, SOUTH SPINAL ROAD, TURN INTO BHAMBATHA STREET, TURN INTO SHAKA CIRCLE (BB), TURN RIGHT INTO BHAMBATHA STREET, TURN LEFT INTO JEQE LN, TURN RIGHT INTO MAFUKUZELA STREET, TURN LEFT INTO MSQHOBZA CRESCENT, TURN LEFT INTO MNYANDU ROAD, TURN RIGHT INTO NANDI ROAD, LEFT INTO MAFUKUZELA STREET, RIGHT INTO JEQE LN, LEFT INTO SOUTH SPINAL ROAD AND PROCEED AND PROCEED AS PER ROUTE 5.
12.3	2206QB21004R00049787 - UMLAZI SECTION Z TO DURBAN METRO FROM Z RANK JOIN ROAD 2403 TO PHASE 4.5.6.7.8, LEFT INTO ROAD 2456 INTO ROAD 2474 AND RETURN ALONG ROAD 2456, RIGHT INTO ROAD 2403, RIGHT INTO 107159, RIGHT INTO SOUTH SPINAL ROAD, TURN INTO (MR60), UMBUMBULU ROAD TO Y SECTION PHILANI AREA AND RETURN, TURN LEFT INTO MR60, RIGHT INTO ROAD 2103 U SECTION, TURN LEFT INTO ROAD 2108, RIGHT INTO MAYIBUYE DRIVE, TURN LEFT INTO GUM TREE CRESCENT, JOIN MAYIBUYE DRIVE AND PROCEED AS PER ROUTE 5.
12.4	2206QB21004R00049788 - UMLAZI SECTION Z TO DURBAN METRO FROM Z RANK JOIN MKHIWANE STREET, LEFT INTO MAYIBUYE DRIVE, TURN RIGHT INTO ROAD 1603, TURN RIGHT INTO UMDLEBE ROAD, RIGHT INTO BANANA ROAD, LEFT JOIN UMDLEBE ROAD, RIGHT INTO ROAD 1603 INTO ROAD 1703, 1702, UNIT 17, TURN RIGHT, JOIN MANGOSUTHU HIGHWAY AND PROCEED AS PER ROUTE 5.
12.5	2206QB21004R00049789 - UMLAZI SECTION Z TO DURBAN METRO 5.1. FROM Z RANK, JOIN SOUTH SPINAL ROAD, LEFT INTO ROAD 2631 INTO KING SENZANGAKHONA CLOSE AND RETURN RIGHT INTO SOUTH SPINAL ROAD, TURN RIGHT INTO ROAD 2403, INTO MAYIBUYE STREET, TURN LEFT INTO PHAMBILI ROAD, P SECTION, TURN RIGHT INTO MAYIBUYE DRIVE, TURN LEFT INTO ROAD 421 AND JOIN MANGOSUTHU HIGHWAY, V ROBOT, PASS EZIMBUZINI, PASS MSHIYENI HOSPITAL, PASS REUNION, JOIN M30, JOIN M4 FREEWAY TO DURBAN INTO WEST STREET TO POINT ROAD, TURN LEFT INTO FIELD STREET, TURN LEFT INTO PINE STREET, ALONG KINGSGATE TO MARKET, TO RANK 101/50 AND RETURN ALONG THE SAME ROUTE IN REVERSE. 5.2. FROM Z RANK JOIN MKHIWANE STREET, LEFT INTO MAYIBUYE DRIVE, TURN RIGHT INTO ROAD 1603, INTOEPHRAIM MDALA INTO MAPHUMULO ROAD, RIGHT INTO MANGOSUTHU HIGHWAY TO SOUTH COAST ROAD PASS WEMA, MOBENI, CLAIRWOOD, LEFT INTO EDWIN SWALES VCDRIVE RIGHT INTO SARNIA ROAD, INTO UMBILO ROAD, RIGHT INTO BERECA ROAD, LEFT INTO WARWICK AVENUE, RIGHT INTO ALICE STREET, RIGHT INTO MARKET ROAD AND PROCEED TO MARKET RANK 101/50, AND RETURN. 5.3. FROM MANGOSUTHU HIGHWAY, RIGHT INTO ROAD NO.12 AND PROCEED TURNING LEFT INTO EZIMBUZINI TAXI RANK OR PROCEED JOINING OLD SOUTH COAST ROAD, RIGHT INTO SOUTH COAST ROAD, PROCEED TO JOIN M4 INKOSI ALBERTLUTHULI FREEWAY AND PROCEED TO RANK 101/50. 5.4. FROM MANGOSUTHU HIGHWAY TURN LEFT INTO OFF RAMP *TO MSHIYENI HOSPITAL AND TURNING LEFT INTO AN ONRAMP TO MANGOSUTHU HIGHWAY INTO SOUTH COAST ROAD AND PROCEED TO THE M4 (INKOSI ALBERT LUTHULI FREEWAY). LEFT INTO MOORE ROAD OFF RAMP INTO WARWICK AVENUE, RIGHT INTO ALICE STREET, RIGHT INTO MARKET ROAD AND PROCEED TO RANK 101/50 ON MARKET ROAD. ALTERNATIVE 5.5. FROM M4 RIGHT INTO WEST STREET INTO POINT ROAD, RIGHT INTO BAY TERRACE, RIGHT INTO STANGER STREET, LEFT INTO ORDANCE ROAD, INTO LEOPARD STREET, INTO WARWICK AVENUE, RIGHT INTO ALICE STREET, RIGHT INTO MARKET ROAD AND PROCEED TO RANK 101/50 ON MARKET ROAD AND RETURN SUBSTANTIALLY ALONG THE SAME ROUTE IN REVERSE. 5.6. FROM M4 LEFT INTO MOORE ROAD OFF RAMP INTO WARWICK AVENUE, RIGHT INTO ALICE STREET, RIGHT INTO GREYSTREET, RIGHT INTO QUEEN STREET AND PROCEED TO RANK ON QUEEN OUTSIDE THE CATHEDRAL, RANK 101 AND RETURN SUBSTANTIALLY ALONG THE SAME ROUTE IN REVERSE.



transport

Department:
Transport
Province of KwaZulu-Natal

GAZETTE

LGKZNG10-2021-JUN

REGION: ALL

1) Application Number: APP0130390	2) Gazette Number: LGKZNG10-2021-JUN
3) Applicant: WS MGAGA ID NO. 7401130439089 Association: KLIPPRIVER TAXI ASSOCIATION	4) Applicant Address: P O BOX 9 ELANDSLAAGTE LADYSMITH 2900
5) Existing Licence Holder: NOT APPLICABLE ID NO. NOT APPLICABLE	6) Existing Licence Holder Address: NOT APPLICABLE
7) Type of application: NEW OPERATING LICENCE	8) Operating Licence Number: LGKZN0303001623
9) Vehicle Type: MINIBUS	10) 1 X 15 (SEATED) + 0 (STANDING)
11) Region: UTHUKELA	
12.1	<p>2202DH2202DH00051077 - LUSITANIA TO LADYSMITH / LYELL STREET TAXI RANK.</p> <p>INBOUND.</p> <p>FROM APPROVED LUSITANIA TAXI RANK P39/1 ALONG P39/ ROAD TURN LEFT INTO P263, COLLINS PASS ROAD TO MATIWANESKOP, LOAD AND OFF LOAD PASSENGERS, TURN RIGHT INTO NEWCASTLE ROAD N11, TURN OFF ELANDSLAAGTE ROAD, LOAD AND OFF LOAD PASSENGERS, PROCEED BY NEWCASTLE ROAD N11, TURN OFF MATIWANESKOP LOAD AND OFF LOAD PASSENGERS, PROCEED AND TURN OFF ENDAKANE LOAD AND OFF LOAD PASSENGERS AND PROCEED BY N11, TURN LEFT INTO THOMPSON ROAD INTO ILLING ROAD AND OFF LOAD PASSENGERS, TURN RIGHT INTO ALFRED STREET, TURN CRAWSHAW ROAD, INTO LYELL STREET, TURN LEFT INTO LYELL STREET TAXI RANK AND BACK TO ILLING ROAD TAXI RANK.</p> <p>OUTBOUND.</p> <p>FROM ILLING ROAD TAXI RANK, TURN RIGHT INTO ALFRED STREET, TURN RIGHT INTO NEWCASTLE ROAD N11 OR FROM ILLING ROAD TAXI RANK, TURN RIGHT INTO ILLING ROAD, INTO THOMPSON ROAD, TURN RIGHT INTO NEWCASTLE ROAD N11, TURN OFF ENDAKANE LOAD AND OFF LOAD PROCEED, LOAD AND OFF LOAD PROCEED BY NEWCASTLE ROAD N11 TO MATIWANE STATION, TURN OFF, LOAD AND OFF LOAD, PROCEED BY NEWCASTLE ROAD N11 TO ELANDSLAAGTE, TURN OFF, LOAD AND OFF LOAD PASSENGERS, TURN LEFT INTO COLLINGS PASS ROAD P263, VIA MATIWANESKOP, LOAD AND OFF LOAD, TURN RIGHT INTO P39/1 ROAD INTO LUSITANIA TAXI RANK, AT THE APPROVED TAXI RANK.</p>
12.2	<p>2202DH2100BF00051125 - MATIWANESKOP TO LADYSMITH / ILLING ROAD TAXI RANK.</p> <p>INBOUND.</p> <p>FROM VEYISI SCHOOL MATIWANESKOP TAXI RANK, TURN LEFT OR RIGHT INTO D498 ROAD, ALONG D498 ROAD INTO COLLINGS PASS ROAD, ALONG COLLINGS PASS ROAD TURN LEFT INTO NEWCASTLE ROAD N11, ALONG N11 ROAD TURN OFF ELANDSLAAGTE, LOAD AND OFF LOAD AND PROCEED WITH N11 NEWCASTLE ROAD AND TURN OFF AT MATIWANE STATION, LOAD AND OFF LOAD ALONG NEWCASTLE ROAD, TURN OFF ENDAKANE LOAD AND OFF LOAD AND PROCEED WITH NEWCASTLE ROAD AND TURN LEFT INTO THOMPSON ROAD AND TURN INTO ILLING ROAD TAXI RANK.</p> <p>ALTERNATIVE.</p> <p>FROM ILLING ROAD TURN RIGHT INTO ALFRED STREET, PROCEED AND TURN LEFT INTO CRAWSAW ROAD AND TURN INTO LYELL STREET TAXI RANK.</p> <p>OUTBOUND.</p> <p>FROM ILLING ROAD TAXI RANK TURN RIGHT INTO ALFRED STREET PROCEED AND TURN RIGHT INTO NEWCASTLE ROAD. ALTERNATIVELY, FROM ILLING ROAD TAXI RANK TURN RIGHT INTO THOMPSON ROAD AND TURN RIGHT INTO NEWCASTLE ROAD, OFF LOAD AND LOAD AT ENDAKANE AND PROCEED WITH NEWCASTLE ROAD INTO MATIWANE STATION OFFLOAD AND LOAD ALONG NEWCASTLE ROAD AND TURN LEFT INTO COLLINGS PASS ROAD AND TURN LEFT INTO D498 ROAD AND OFFLOAD AND LOAD ALONG D498 AND TURN LEFT INTO VEYISI SCHOOL, MATIWANESKOP TAXI RANK.</p>



transport

Department:
Transport
Province of KwaZulu-Natal

GAZETTE

LGKZNG10-2021-JUN

REGION: ALL

1) Application Number: APP0130392	2) Gazette Number: LGKZNG10-2021-JUN
3) Applicant: HA NDWANDWE ID NO. 6306090456083 Association: NONGOMA TAXI ASSOCIATION	4) Applicant Address: P O BOX 1851 NONGOMA 3950
5) Existing Licence Holder: NOT APPLICABLE ID NO. NOT APPLICABLE	6) Existing Licence Holder Address: NOT APPLICABLE
7) Type of application: NEW OPERATING LICENCE	8) Operating Licence Number: LGKZN0803000459
9) Vehicle Type: MINIBUS	10) 1 X 15 (SEATED) + 0 (STANDING)
11) Region: ZULULAND	
12.1	<p>22076I21004R10050355 - NONGOMA TO DURBAN</p> <p>FROM AN APPROVED NONGOMA TAXI RANK, TURN RIGHT TO NONGOMA MAIN ROAD INTO R66, PROCEED ALONG R66 AND PASS ULUNDI AND MELMOTH (NO DROP OR PICK UP WILL BE MADE), PROCEED INTO R34 AND PASS NDUNDULU AND TURN RIGHT INTO R66 AND PASS ESHOWE, FROM ESHOWE TOWN TURN LEFT TO TOTAL GARAGE (WHICH IS REFRESHMENT AREA, NO DROP OR PICK UP WILL BE MADE), PROCEED ALONG R66 AND PASS GINGINDLOVU (NO DROP OR PICK UP WILL BE MADE), AND PROCEED TO DOKODWENI N2 ON-RAMP TURN RIGHT AND JOIN N2 TOLL ROAD, PASS THROUGH UMVOTI PLAZA AND PASS BALLITO AND TURN INTO RIGHT INTO M4 (DROP MAY BE MADE, NO PICKUPS), AND PROCEED ALONG M4 TO DURBAN INTO ORDINANCE ROAD, TURN LEFT INTO SOLDIERS WAY (DROP OFF AT THE KINGS GATE), TURN RIGHT INTO LEOPOLD ROAD REACHING WARWICK AVENUE, TURN RIGHT AND (DROP CAN BE MADE AT MARKET, NO PICK-UPS, PROCEED TO ALBERT ROAD AND TURN RIGHT TO UMGNGENI ROAD, AND EXIT LEFT TO OSBORNE STREET AT THE APPROVED TAXI RANK. OFF LOAD, LOAD AND RETURN ALONG THE FORWARD ROUTE IN REVERSE.</p> <p>ALTERNATIVE ROUTE FROM APPROVED TAXI RANK IN NONGOMA FOLLOW ROUTE AS PER NO.1 ABOVE UP TO BALLITO, PROCEED ALONG N2 TOLL ROAD THROUGH UMVOTI PLAZA AND EXIT TO R102 AT THE GATEWAY MALL TO UMGNGENI ROAD, TURN LEFT AND DROP OFF AT THE DURBAN STATION, PROCEED TO LEOPOLD ROAD AND DROP OFF AT KING'S GATE AND PROCEED ALONG AS DETAILED ABOVE.</p> <p>ALTERNATIVE ROUTE FROM APPROVED TAXI RANK IN NONGOMA, PROCEED TO N2 TOLL ROAD, EXITING LEFT INTO N3, PROCEED ALONG N3, EXIT TO M13, DROP-OFF AT ENGEN GARAGE, CROSS OVER TO WARWICK AVENUE, INTO ALICE ROAD (DROP WILL BE MADE AT GREY STREET), PROCEED TO AN APPROVED RANK AT OSBORNE STREET AND RETURN ALONG ROUTE NUMBER 1 ABOVE.</p>
12.2	<p>22076I2202BQ10050359 - NONGOMA TO NEWCASTLE</p> <p>FROM NONGOMA TAXI RANK, TURN LEFT INTO R618, PROCEED ALONG R618 TO NGOME (DROP ONLY), AND TURN LEFT INTO R69, AND CROSS OVER TO R33 ALONG VRYHEID, PROCEED ALONG R33 AND BLOOD RIVIER T-JUNCTION TURN RIGHT INTO R34 PROCEED ALONG R34 TO UTRECHT (DROP CAN BE MADE ONLY), PROCEED ALONG R34 AND PASS OSIZWENI AND MADADENI (NO DROP ONLY) AND PROCEED TO NEWCASTLE, INTO NEWCASTLE TAXI RANK. OFF LOAD, LOAD AND RETURN ALONG THE FORWARD ROUTE IN REVERSE.</p>
12.3	<p>22076I2207J510050360 - NONGOMA TO VRYHEID</p> <p>FROM NONGOMA TAXI RANK, TURN LEFT INTO R618, PROCEED ALONG R618 TO NGOME (DROP CAN BE MADE ONLY), PROCEED ALONG R618 AND TURN LEFT INTO R69, PROCEED ALONG TO VRYHEID TAXI RANK. OFFLOAD, LOAD AND RETURN ALONG FORWARD ROUTE IN REVERSE.</p>
12.4	<p>22076I22076I00050361 - NONGOMA TO PONGOLA</p> <p>FROM NONGOMA TAXI RANK, TURN RIGHT INTO R66, PROCEED ALONG R66 AND PASS MAHLANGASI (DROP CAN BE MADE), AND PROCEED TO MAGUDU ALONG R66, AT THE T JUNCTION TURN LEFT ALONG N2 ROAD, ENTERING TOWN, AND TURN RIGHT TO THE APPROVED TAXI RANK IN PONGOLA, OFF-LOAD, LOAD AND RETURN ALONG FORWARD ROUTE IN REVERSE.</p>
12.5	<p>22076I2207TZ10050362 - NONGOMA TO MKHUZE</p> <p>FROM NONGOMA TAXI RANK, TURN LEFT TO MAIN ROAD AND PROCEED TO THE JUNCTION AND TAKE RIGHT ALONG R618 AT SIPHAMBANWENI, TURN LEFT ALONG P234, AND PASS EKUTHOKOZENI (PICK-UPS IS MADE SUBJECT TO CONDITION 5 BELOW), PROCEED ALONG P234 TO N2 AND CROSS OVER TO N2 TO MKHUZE MAIN ROAD AND TURN LEFT TO APPROVED TAXI RANK AT MKHUZE. OFFLOAD AND LOAD RETURN ALONG THE FORWARD ROUTE IN REVERSE.</p>
12.6	<p>22076I2207XJ10050363 - NONGOMA TO EMPANGENI</p> <p>FROM NONGOMA TAXI RANK TURN LEFT TO THE MAIN ROAD AT THE JUNCTION TURN RIGHT ALONG R618, AND PASS ALONG BUXEDEN AND HLABISA (NO PICK AND DROP MADE), PROCEED TO MATUBATUBA, AT THE N2 JUNCTION, TURN RIGHT INTO N2 AND PROCEED TO RICHARDS BAY (DROP IS MADE, NO PICK UPS), PROCEED ALONG R34 TO EMPANGENI AND DROP OFF ONLY PASSENGERS AT 'B' RANK AND PROCEED TO 'A' RANK. OFF-LOAD, LOAD AND RETURN ALONG THE FORWARD ROUTE IN REVERSE.</p> <p>ALTERNATIVE ROUTE FROM NONGOMA TAXI RANK, TURN RIGHT ALONG R66 AND PASS ULUNDI (NO PICK OR DROP) AND PROCEED TO MELMOTH ALONG R66 AND DROP WILL BE MADE ONLY, PROCEED ALONG R34 TO NDUNDULU (DROP ONLY), AND PROCEED ALONG R34 TO EMPANGENI. OFFLOAD AND LOAD AT EMPANGENI 'A' RANK AND RETURN ALONG THE FORWARD ROUTE IN REVERSE.</p>

**transport**

Department:
Transport
Province of KwaZulu-Natal

GAZETTE

LGKZNG10-2021-JUN

REGION: ALL

1) Application Number: APP0130394	2) Gazette Number: LGKZNG10-2021-JUN
3) Applicant: SE GWALA ID NO. 4808105215087 Association: ZAMUKUKHANYA TAXI OWNERS ASSOCIATION	4) Applicant Address: WARD 22 PORT SHEPSTONE 4250
5) Existing Licence Holder: NOT APPLICABLE ID NO. NOT APPLICABLE	6) Existing Licence Holder Address: NOT APPLICABLE
7) Type of application: NEW OPERATING LICENCE	8) Operating Licence Number: LGKZN1003000261
9) Vehicle Type: MINIBUS	10) 1 X 15 (SEATED) + 0 (STANDING)
11) Region: UGU-OGWINI	
12.1	22067A22067A00051981 - PORT SHEPSTONE TO MBOTSHE FROM PORT SHEPSTONE APPROVED TAXI RANK INTO RYDER STREET TURN RIGHT INTO PORT SHEPSTONE OLD MAIN ROAD CR 107 AND PROCEED TO MBOTSHE AREA. OFF LOAD AND RETURN ALONG FORWARD ROUTE IN REVERSE.
12.2	22067A22067A00051983 - PORT SHEPSTONE TO MGANKA FROM PORT SHEPSTONE APPROVED TAXI RANK INTO RYDER STREET TURN RIGHT INTO PORT SHEPSTONE OLD MAIN ROAD CR 107 PROCEED ALONG R107 AND PASS BHOBHOYI TURN LEFT INTO D1014 AND PROCEED TO MGANKA. OFF LOAD, LOAD AND RETURN ALONG FORWARD ROUTE IN REVERSE.



transport

Department:
Transport
Province of KwaZulu-Natal

GAZETTE

LGKZNG10-2021-JUN

REGION: ALL

1) Application Number: APP0130395	2) Gazette Number: LGKZNG10-2021-JUN
3) Applicant: SE GWALA ID NO. 4808105215087 Association: ZAMOKUHLE TAXI ASSOCIATION (PORT SHEPS)	4) Applicant Address: PO BOX 46 UMBOMGOTWINI PORT SHEPSTONE KWA ZULU NATAL 4250
5) Existing Licence Holder: NOT APPLICABLE ID NO. NOT APPLICABLE	6) Existing Licence Holder Address: NOT APPLICABLE
7) Type of application: NEW OPERATING LICENCE	8) Operating Licence Number: LKNKZN0130052
9) Vehicle Type: MINIBUS	10) 1 X 15 (SEATED) + 0 (STANDING)
11) Region: UGU-OGWINI	
12.1	2100HE21004R10054976 - PORT SHEPSTONE TO DURBAN PORT SHEPSTONE ALONG RYDER STREET JOINING R102 TO HIBBERDENE LOAD HIBBERDENE, FAFA, UMKOMAAS, AMANZIMTOTI JOINING JOURNEY ROAD TO OFF LOAD ISIPHINGO, REUNION, WEMA TO BROOK STREET 61, AND RETURN TO PORT SHEPSTONE OFFLOAD, UMTHWALUME, HIBBERDENE TO PORT SHEPSTONE TAXI RANK RYDER STREET.
12.2	22067A22066O10054977 - 2. PORT SHEPSTONE TO UMZINTO PORT SHEPSTONE TAXI RANK ALONG RYDER STREET JOINING R102 TO HIBBERDEN JOINING SEZELA ROAD TO UMZINTO TAXI RANK RETURN TO PORT SHEPSTONE TAXI RANK OFF LOAD FAFA, HIBBERDENE DIRECT TO PORT SHEPSTONE TAXI RANK.
12.3	2100HE3202US10054979 - PORT SHEPSTONE TO MTATA PORT SHEPSTONE TAXI RANK TO MANDELA DRIVE ALONG N2 IZINGOLWENI- HARDING- KOKSTAD OFF LOAD MT AYLIFF, QUMBU, TSOLO, MT FREE TO UMTATA TO MADERIA STREET, AND RETURN TO PORT SHEPSTONE. OFF LOAD PADDOCK, MURCHISON, BOBOYI, MARBURG BATES DIRECT TO PORT SHEPSTONE TAXI RANK.
12.4	2100HE11008Z10054980 - 4. PORT SHEPSTONE TO JOHANNESBURG. PORT SHEPSTONE TAXI RANK TO RYDER STREET JOINING R102 TO HIBBERDENE TURN WINKELSPRUIT TO UMBUMBULU TO PIETERMARITZBURG TO N3 WEST JOHANNESBURG, INTO AND ALONG HARROW ROAD, ANDERSON STREET TO WANDERERS STREET TAXI RANK JOHANNESBURG AND RETURN.



transport

Department:
Transport
Province of KwaZulu-Natal

GAZETTE

LGKZNG10-2021-JUN

REGION: ALL

1) Application Number: APP0130210	2) Gazette Number: LGKZNG10-2021-JUN
3) Applicant: TB MALAMBULE ID NO. 6501016084080 Association: HLUHLUWE L.AND L.DIST. TAXI OWNERS ASS.	4) Applicant Address: PO BOX 608 UBOMBO 3970
5) Existing Licence Holder: SM NDIMANDE ID NO. 5904185358080	6) Existing Licence Holder Address: P.O. BOX 13 HLUHLUWE KWAZULU-NATAL 3960
7) Type of application: NORMAL TRANSFER	8) Operating Licence Number: LGKZN0603000714
9) Vehicle Type: MINIBUS	10) 1 X 15 (SEATED) + 0 (STANDING)
11) Region: UMKHANYAKUDE	
12.1	2207TM2207XJ10146450 - HLUHLUWE TO EMPANGENI. FROM HLUHLUWE TURN RIGHT ONTO R22 ROAD PASS MKONGE FARM, TURN LEFT ONTO N2 ROAD PROCEED TO MTUBA, KWAMSANE, MFOLOZI, MBONAMBI AREA, TURN RIGHT ONTO D249 NSELENI ROAD, PROCEED ONTO D342 ROAD, RICHARDSBAY, TURN RIGHT ONTO N2 ROAD, PASS NSEZI RIVER, TURN RIGHT ONTO R102 ROAD, PASS EMPANGENI RAIL AND BACK.
12.2	2207TM2207TM00146454 - NHLWATHI TO HLUHLUWE TAXI RANK. FROM NHLWATHI CLINIC P451 ROAD PASS TEBHA, MATSHAMHLOPHE, KWESA MATHONGA TURN ONTO P475 PASS ZIBAYENI TRIBAL, NGODINI AREA AND PASS ZIFUNDENI MACABUZELA AND TURN LEFT AT NGANWINI ONTO R22 ROAD PASS SIMOLO AREA TREE LODGE UMZINENE RIVER AND CROSS N2 ROAD PROCEED AND PASS MKONGE FARM TO HLUHLUWE TAXI RANK AND RETURN.
12.3	2207TM21007X10146456 - HLUHLUWE TAXI RANK TO HLABISA. FROM HLUHLUWE TAXI RANK TURN RIGHT TO PROCEED TO R22 ROAD PASS MKONGE FARM AND CROSS N2 ROAD PASS TREE LODGE KWASIMOLO AND TURN RIGHT ONTO P475 ROAD PASS ZIEUNDENI SCHOOL NGODINI AREA, EZIBAYENI TRIBAL, PASS KWESAMATHONGA, KWATEBA AND TURN LEFT ONTO P475 PASS NHLWATHI CLINIC, PROCEED AND PASS SOKESIMBONE STORE CROSS WELA RIVER AND INZIMANENI RIVER PROCEED PASS HLABISA HOSPITAL TO HLABISA TAXI RANK AND RETURN THE SAME ROUTE.
12.4	2207TM22076H10146457 - HLUHLUWE TAXI RANK TO NONGOMA TAXI RANK. FROM HLUHLUWE TURN RIGHT TO R22 ROAD PASS MKONGE FARM AND CROSS N2 ROAD PASS TREE LODGE TURN RIGHT ONTO P475 ROAD PASS ZIFUNDENI NGODINI AREA ZIBAYENI TRIBAL, MTHWADLANA STORE, EVUKANE AREA CROSS IWELA RIVER AND PROCEED TURN RIGHT ONTO R618 ROAD PASS MVULAZI AREA, BHEKUMTHETHWA, IMONA RIVER TO NONGOMA TAXI RANK AND RETURN TO THE SAME ROUTE.
12.5	2207TM22077Z10146461 - HLUHLUWE TO MBAZWANA FROM HLUHLUWE TAXI RANK TURN LEFT ONTO R22 ROAD PASS HLUHLUWE RAILWAY TURN RIGHT & PROCEED ONTO R22 ROAD. PASS FALSE BAY, KWAKAAS, MDUKU, AND MNQOBOKAZI PASS LOWER MKUZE RIVER PROCEED ONTO R22 ROAD TO MBAZWANE TAXI RANK AND RETURN TO THE SAME ROUTE.
12.6	2207TM2207TM00146462 - MNQOBOKAZI TO HLUHLUWE TAXI RANK FROM MNQOBOKAZI INTO R22 ROAD PASS KWAGIBA SCHOOL, EMADOLWENI KWAMDUKU AREA, MAKHASA TRIBAL, PROCEED AND PASS ISIBHIAYI RIVER, KWAKAAS FARM, FALSE BAY TO HLUHLUWE TOWN AND RETURN TO THE SAME ROUTE.
12.7	2207TM2207TM00146463 - NOMPONDO TO HLUHLUWE TAXI RANK. FROM NOMPONDO STORE ONTO D856 PASS NCEMANE TURN ONTO R22 ROAD PROCEED AND PASS MAZINYWENI, KWABHEJANE, MGANWINI, KWASIMOLO AND CROSS UM ZINENE RIVER PASS TREE LODGE AND CROSS N2 ROAD MKONGE FARM TO HLUHLUWE AND RETURN TO THE SAME ROUTE.
12.8	2207TM22077Z10146452 - HLUHLUWE TO MKUZE FROM HLUHLUWE TOWN, TURN ONTO R22 ROAD, TURN LEFT ONTO N2 ROAD, PASS NGWENI, MHLOSINGA, BAYALA, TURN RIGHT ONTO ROAD TO MKUZE TAXI RANK AND BACK



transport

Department:
Transport
Province of KwaZulu-Natal

GAZETTE

LGKZNG10-2021-JUN

REGION: ALL

1) Application Number: APP0130224	2) Gazette Number: LGKZNG10-2021-JUN
3) Applicant: SP NENE ID NO. 5612065335082 Association: SINATHING TAXI ASSOCIATION	4) Applicant Address: PO. BOX 2388 PIETERMARITZBURG 3200
5) Existing Licence Holder: NOT APPLICABLE ID NO. NOT APPLICABLE	6) Existing Licence Holder Address: NOT APPLICABLE
7) Type of application: NEW OPERATING LICENCE	8) Operating Licence Number: LGKZN0403001983
9) Vehicle Type: MINIBUS	10) 1 X 15 (SEATED) + 0 (STANDING)
11) Region: UMGUNGUNDLOVU	
12.1	22068T22068T00053673 - SINATHING TO RETIEF STREET TERMINAL INBOUND FROM: SINATHING TERMINUS? MPUNGOSE (KPE0018) VIA MPUNGOSE, SINATHING, DAMBUZA, SITEBHSINI, MR7, EDENDALE, LONGMARKET TO RETIEF STREET TERMINAL (KPC0022) OUTBOUND FROM: RETIEF STREET TERMINAL (KPC0022) VIA RETIEF, PIETERMARITZ, WEST STREET BUS/ TAXI STATION, WEST, LOOP, EDENDALE, MR7, SITEBHSINI, DAMBUZA, SINATHING, MPUNGOSE TO SINATHING TERMINUS- MPUNGOSE (KPE0018).
12.2	22068T22068T00053675 - SINATHING TO SLATTER STREET TAXI TERMINAL INBOUND FROM: SINATHING TERMINUS- MPUNGOSE (KPE0018) VIA MPUNGOSE, SINATHING, DAMBUZA, SITEBHSINI, MR7, EDENDALE, LONGMARKET, RETIEF, PIETERMARITZ TO SLATTER STREET TAXI TERMINAL (KPC0023). OUTBOUND FROM: SLATTER STREET TAXI TERMINAL (KPC0023) VIA PIETERMARITZ, WEST STREET BUS/ TAXI STATION, WEST LOOP, EDENDALE, MR7, SITEBHSINI, DAMBUZA, SINATHING, MPUNGOSE TO SINATHING TERMINUS (KPE0018).



transport

Department:
Transport
Province of KwaZulu-Natal

GAZETTE

LGKZNG10-2021-JUN

REGION: ALL

1) Application Number: APP0130226	2) Gazette Number: LGKZNG10-2021-JUN
3) Applicant: TB LUTHULI ID NO. 5209250441088 Association: MTWALUME TAXI ASSOCIATION	4) Applicant Address: P.O BOX 193 MTWALUME 4186
5) Existing Licence Holder: NOT APPLICABLE ID NO. NOT APPLICABLE	6) Existing Licence Holder Address: NOT APPLICABLE
7) Type of application: NEW OPERATING LICENCE	8) Operating Licence Number: LGKZN1003000532
9) Vehicle Type: MINIBUS TAXI	10) 1 X 9-16 (SEATED) + 0 (STANDING)
11) Region: UGU-OGWINI	
12.1 2206LS22067A10047684 - MTWALUME TO PORT SHEPSTONE	1.2 FROM MTWALUME TAXI RANK, ALONG OLD MAIN ROAD PORT SHEPSTONE AND HIBBERDENE TURN LEFT INTO HIBBERDENE SPAR TAXI RANK DROP AND PICK UP THEN TURN LEFT INTO PORT SHEPSTONE OLD MAIN ROAD ALONG RIGHT TURN INTO BAISLY STREET RIGHT TURN INTO CONNOR STREET ALONG LEFT TURN INTO REYNOLD STREET ALONG LEFT TURN INTO NELSON MANDELA AVENUE ALONG RIGHT TURN INTO PORT SHEPSTONE TAXI RANK. -OR- ALONG OLD MAIN ROAD, RIGHT TURN INTO ANGLICAN CHURCH ROAD ALONG LEFT TURN INTO NELSON MANDELA AVENUE ALONG RIGHT TURN INTO PORT SHEPSTONE TAXI RANK OR ALONG MARBURGH ROAD INTO FACTORIES DROP AND PICK BACK INTO PORT SHEPSTONE TAXI RANK.
12.2 2206LS22066V10047685 - MTWALUME TO UMZINTO	FROM MTWALUME ALONG OLD MAIN ROAD UMZINTO RIGHT TURN INTO MTWALUME STATION NO.79 LEFT TURN INTO N2 FREEWAY LEFT TURN INTO IFABA BEACH NO.84 DROP AND PICK UP BACK TO N2 FREEWAY ALONG LEFT TURN INTO PARK RYNIE UMZINTO 104 ALONG WEST OF PARK RYNIE TO UMZINTO, RIGHT TURN INTO UMZINTO ALONG LEFT TURN INTO UMZINTO TAXI RANK. -OR- FROM MTWALUME TAXI RANK LEFT TURN INTO UMZINTO OLD MAIN ROAD ALONG LEFT TURN INTO ESPERANZA MAIN ROAD TO UMZINTO ALONG RIGHT INTO UMZINTO MAIN ROAD ALONG RIGHT TURN INTO UMZINTO TAXI RANK OR RIGHT TURN INTO PARK RYNIE OLD MAIN ROAD ALONG SCOTTBURGH HOSPITAL RIGHT TURN INTO SCOTTBURGH HOSPITAL RIGHT TURN INTO SCOTTBURGH TAXI RANK DROP OFF OR ALONG PENNINGTON DROP OFF RENISHAW STATION BACK TO UMZINTO TAXI RANK. RETURN JOURNEY ALONG MAIN ROAD UMZINTO LEFT TURN INTO PARK RYNIE ROAD RIGHT TURN INTO N2 FREEWAY ALONG LEFT TURN INTO IFABA BEACH 84 DROP BACK INTO N2 FREEWAY LEFT TURN INTO UMZUMBE RIGHT TURN ALONG MTWALUME 79 LEFT TURN INTO PORT SHEPSTONE OLD MAIN ROAD ALONG RIGHT TURN INTO MTWALUME TAXI RANK. -OR- RETURN FROM UMZINTO TAXI RANK ALONG MAIN ROAD RIGHT TURN INTO HIBBERDENE OLD MAIN ROAD ALONG RIGHT TURNS MTWALUME TAXI RANK.
12.3 22064C22063V00047687 - MTWALUME TO HIBBERDENE	ALONG MTWALUME TAXI RANK TO HIBBERDENE LEFT TURN INTO UMZINTO OLD MAIN ROAD, RIGHT TURN INTO MTWALUME STATION 79 RIGHT TURN INTO N2 FREEWAY ALONG LEFT TURN INTO HIBBERDENE SPAR TAXI RANK.
12.4 22064C22063U00047688 - 1.7 FROM MTWALUME TAXI RANK TO UMZUMBE	ALONG ISIPOFU ROAD P73 ALONG LEFT TURN INTO PEAKSTONE D895, ALONG LEFT TURN MSWILILI D946, ALONG RETURN FROM KWALONGWA STORE PICK AND DROP BACK TO MORRISONS CLINIC TAXI RANK D949 LEFT TURN INTO ETSHENI D950 PICK AND DROP ALONG KWALONGWA TRIBAL AUTHORITY TO HIBBERDENE. -OR- ALONG KWALONGWA TRIBAL AUTHORITY ROAD RIGHT TURN INTO PORT SHEPSTONE OLD MAIN ROAD RIGHT TURN INTO BAISLY STREET ALONG LEFT TURN INTO CONNOR STREET ALONG RIGHT TURN TO REYNOLD STREET ALONG LEFT TURN TO PORT SHEPSTONE TAXI RANK. RETURN JOURNEY USE THE SAME ROUTES AS ABOVE. ALL LOCAL ROUTES DROP AND PICK UPS.
12.5 22064C21004R10049099 - MTWALUME TO DURBAN METRO	FROM MTWALUME TAXI RANK, TURTON, ALONG ISIPOFU ROAD UP TO THE N2 ALONG THE N2, INTO M4 (ALBERT LUTHULI FREEWAY), LEFT INTO MOORE ROAD OFF-RAMP, RIGHT INTO WARWICK AVENUE, LEFT INTO ETNA LANE AND PROCEED TO AN APPROVED TAXI RANK AT THE CORNER OF CANONGATE ROAD AND WARWICK AVENUE AND RETURN AS PER 1.1. FROM AN APPROVED TAXI RANK AT THE CORNER OF WARWICK AVENUE AND CAONGATE ROAD, LEFT INTO WARWICK AVENUE, RIGHT INTO ALICE STREET, RIGHT INTO MARKET ROAD, LEFT INTO MOORE ROAD, INTO M4 (ALBERT LUTHULI FREEWAY) ALONG THE M4, INTO THE M2 AND PROCEED AS DESCRIBED IN 1, TO THE MTWALUME TAXI RANK.

**transport**

Department:
Transport
Province of KwaZulu-Natal

GAZETTE

LGKZNG10-2021-JUN

REGION: ALL

12.6	<p>22064C2100HE00049100 - MTWALUME TO PORT SHEPSTONE</p> <p>FROM MTWALUME TAXI RANK, ALONG ISIPOFU ROAD TO OLD MAIN ROAD (PORT SHEPSTONE AND HIBBERDENE) LEFT INTO HIBBERDENE SPAR TAXI RANK (DROP AND PICK UP) LEFT INTO PORT SHEPSTONE OLD MAIN ROAD, TURN RIGHT INTO BAISLY STREET, RIGHT INTO CONNOR STREET, LEFT INTO REYNOLD STREET, LEFT INTO NELSON MANDELA AVENUE, RIGHT INTO PORT SHEPSTONE TAXI RANK.</p> <p>OR</p> <p>ALONG MAIN ROAD, RIGHT INTO ANGLICAN CHURCH ROAD, LEFT INTO NELSON MANDELA AVENUE, RIGHT INTO PORT SHEPSTONE TAXI RANK.</p> <p>OR</p> <p>ALONG MARBURGH ROAD INTO INDUSTRIAL AREA, DROP AND PICK AND RETURN INTO PORT SHEPSTONE TAXI RANK ALONG THE SAME ROUTE.</p> <p>RETURN JOURNEY</p> <p>ALONG NELSON MANDELA AVENUE RIGHT INTO REYNOLD STREET, LEFT INTO ACKEN STREET LEFT INTO DURBAN OLD MAIN ROAD TO HIBBERDENE AND INTO ISIPOFU OLD MAIN ROAD TO UMZUMBE MAGISTERIAL DISTRICT COURT AT TURTON INTO MTWALUME TAXI RANK.</p> <p>OR</p> <p>LEFT INTO ISIPOFU ROAD TO MABHELENI SHAYA MOYA TAXI RANK, DROP AND PICK UP, AND RETURN TO MTWALUME TAXI RANK.</p> <p>OR</p> <p>FROM MTWALUME TAXI RANK ALONG KWALONGWA TRIBAL AUTHORITY ROAD, RIGHT INTO PORT SHEPSTONE OLD MAIN ROAD, RIGHT INTO BAISLY STREET, LEFT INTO CONNOR STREET ALONG RIGHT INTO REYNOLD STREET INTO PORT SHEPSTONE TAXI RANK AND RETURN ALONG SAME ROUTE INTO REVERSE.</p>
12.7	<p>22064C22066V10049101 - MTWALUME TO UMZINTO</p> <p>FROM MTWALUME TAXI RANK ALONG ISIPOFU OLD MAIN ROAD TO UMZINTO, RIGHT INTO MTWALUME STATION, NO 79, LEFT INTO N2 FREEWAY, LEFT INTO IFABA BEACH, NO R84 (DROP AND PICK UP) AND RETURN TO N2 FREEWAY, ALONG N2, LEFT INTO PARK RYNIE AND PROCEED TO UMZINTO ALONG R104 WEST, RIGHT INTO UMZINTO AND PROCEED TO UMZINTO TAXI RANK.</p> <p>OR</p> <p>FROM MTWALUME TAXI RANK LEFT INTO AND ALONG UMZINTO OLD MAIN ROAD, LEFT INTO ESPERANZA MAIN ROAD TO UMZINTO, RIGHT INTO UMZINTO MAIN ROAD AND PROCEED RIGHT INTO UMZINTO TAXI RANK.</p> <p>OR</p> <p>RIGHT INTO PARK RYNIE OLD MAIN ROAD AND PROCEED TO SCOTTBURGH HOSPITAL, RIGHT TURN INTO SCOTTBURGH TAXI RANK, DROP OFF, AND PROCEED ALONG THE SAME ROUTE TO UMZINTO.</p> <p>RETURN JOURNEY:</p> <p>ALONG MAIN ROAD, R104 FROM UMZINTO, LEFT INTO PARK RYNIE ROAD RIGHT INTO N2 FREEWAY, LEFT INTO IFABA BEACH, R84 DROP AND RETURN INTO N2 FREEWAY, LEFT INTO UMZUMBE RIGHT TURN ALONG MTWALUME WEST SIDE OF MTWALUME R79 LEFT INTO PORT SHEPSTONE OLD MAIN ROAD ALONG ISIPOFU ROAD, RIGHT INTO MTWALUME TAXI RANK.</p> <p>OR</p> <p>FROM UMZINTO TAXI RANK ALONG MAIN ROAD RIGHT TURN INTO HIBBERDENE OLD MAIN RIGHT INTO MTWALUME TAXI RANK.</p>



transport

Department:
Transport
Province of KwaZulu-Natal

GAZETTE

LGKZNG10-2021-JUN

REGION: ALL

1) Application Number: APP0130229	2) Gazette Number: LGKZNG10-2021-JUN
3) Applicant: BN LUTHULI ID NO. 5402185630087 Association: MTWALUME TAXI ASSOCIATION	4) Applicant Address: P.O BOX 8 MTHWALUME 4186
5) Existing Licence Holder: TM SHINGA ID NO. 6410075276084	6) Existing Licence Holder Address: PO BOX 46091 HIBBERDENE KWAZULU-NATAL 4220
7) Type of application: NORMAL TRANSFER	8) Operating Licence Number: LGKZN1003001468
9) Vehicle Type: MINIBUS	10) 1 X 15 (SEATED) + 0 (STANDING)
11) Region: UGU-OGWINI	
12.1	2206LS22067A10047684 - MTWALUME TO PORT SHEPSTONE 1.2 FROM MTWALUME TAXI RANK, ALONG OLD MAIN ROAD PORT SHEPSTONE AND HIBBERDENE TURN LEFT INTO HIBBERDENE SPAR TAXI RANK DROP AND PICK UP THEN TURN LEFT INTO PORT SHEPSTONE OLD MAIN ROAD ALONG RIGHT TURN INTO BAISLY STREET RIGHT TURN INTO CONNOR STREET ALONG LEFT TURN INTO REYNOLD STREET ALONG LEFT TURN INTO NELSON MANDELA AVENUE ALONG RIGHT TURN INTO PORT SHEPSTONE TAXI RANK. -OR- ALONG OLD MAIN ROAD, RIGHT TURN INTO ANGLICAN CHURCH ROAD ALONG LEFT TURN INTO NELSON MANDELA AVENUE ALONG RIGHT TURN INTO PORT SHEPSTONE TAXI RANK OR ALONG MARBURGH ROAD INTO FACTORIES DROP AND PICK BACK INTO PORT SHEPSTONE TAXI RANK.
12.2	2206LS22066V10047685 - MTWALUME TO UMZINTO FROM MTWALUME ALONG OLD MAIN ROAD UMZINTO RIGHT TURN INTO MTWALUME STATION NO.79 LEFT TURN INTO N2 FREEWAY LEFT TURN INTO IFABA BEACH NO.84 DROP AND PICK UP BACK TO N2 FREEWAY ALONG LEFT TURN INTO PARK RYNIE UMZINTO 104 ALONG WEST OF PARK RYNIE TO UMZINTO, RIGHT TURN INTO UMZINTO ALONG LEFT TURN INTO UMZINTO TAXI RANK. -OR- FROM MTWALUME TAXI RANK LEFT TURN INTO UMZINTO OLD MAIN ROAD ALONG LEFT TURN INTO ESPERANZA MAIN ROAD TO UMZINTO ALONG RIGHT INTO UMZINTO MAIN ROAD ALONG RIGHT TURN INTO UMZINTO TAXI RANK OR RIGHT TURN INTO PARK RYNIE OLD MAIN ROAD ALONG SCOTTBURGH HOSPITAL RIGHT TURN INTO SCOTTBURGH HOSPITAL RIGHT TURN INTO SCOTTBURGH TAXI RANK DROP OFF OR ALONG PENNINGTON DROP OFF RENISHAW STATION BACK TO UMZINTO TAXI RANK. RETURN JOURNEY ALONG MAIN ROAD UMZINTO LEFT TURN INTO PARK RYNIE ROAD RIGHT TURN INTO N2 FREEWAY ALONG LEFT TURN INTO IFABA BEACH 84 DROP BACK INTO N2 FREEWAY LEFT TURN INTO UMZUMBE RIGHT TURN ALONG MTWALUME 79 LEFT TURN INTO PORT SHEPSTONE OLD MAIN ROAD ALONG RIGHT TURN INTO MTWALUME TAXI RANK. -OR- RETURN FROM UMZINTO TAXI RANK ALONG MAIN ROAD RIGHT TURN INTO HIBBERDENE OLD MAIN ROAD ALONG RIGHT TURNS MTWALUME TAXI RANK.
12.3	22064C22063V00047687 - MTWALUME TO HIBBERDENE ALONG MTWALUME TAXI RANK TO HIBBERDENE LEFT TURN INTO UMZINTO OLD MAIN ROAD, RIGHT TURN INTO MTWALUME STATION 79 RIGHT TURN INTO N2 FREEWAY ALONG LEFT TURN INTO HIBBERDENE SPAR TAXI RANK.
12.4	22064C22063U00047688 - 1.7 FROM MTWALUME TAXI RANK TO UMZUMBE ALONG ISIPOFU ROAD P73 ALONG LEFT TURN INTO PEAKSTONE D895, ALONG LEFT TURN MSWILILI D946, ALONG RETURN FROM KWALONGWA STORE PICK AND DROP BACK TO MORRISONS CLINIC TAXI RANK D949 LEFT TURN INTO ETSHENI D950 PICK AND DROP ALONG KWALONGWA TRIBAL AUTHORITY TO HIBBERDENE. -OR- ALONG KWALONGWA TRIBAL AUTHORITY ROAD RIGHT TURN INTO PORT SHEPSTONE OLD MAIN ROAD RIGHT TURN INTO BAISLY STREET ALONG LEFT TURN INTO CONNOR STREET ALONG RIGHT TURN TO REYNOLD STREET ALONG LEFT TURN TO PORT SHEPSTONE TAXI RANK. RETURN JOURNEY USE THE SAME ROUTES AS ABOVE. ALL LOCAL ROUTES DROP AND PICK UPS.
12.5	22064C2100HE00049100 - MTWALUME TO PORT SHEPSTONE FROM MTWALUME TAXI RANK, ALONG ISIPOFU ROAD TO OLD MAIN ROAD (PORT SHEPSTONE AND HIBBERDENE) LEFT INTO HIBBERDENE SPAR TAXI RANK (DROP AND PICK UP) LEFT INTO PORT SHEPSTONE OLD MAIN ROAD, TURN RIGHT INTO BAISLY STREET, RIGHT INTO CONNOR STREET, LEFT INTO REYNOLD STREET, LEFT INTO NELSON MANDELA AVENUE, RIGHT INTO PORT SHEPSTONE TAXI RANK. OR ALONG MAIN ROAD, RIGHT INTO ANGLICAN CHURCH ROAD, LEFT INTO NELSON MANDELA AVENUE, RIGHT INTO PORT SHEPSTONE TAXI RANK. OR ALONG MARBURGH ROAD INTO INDUSTRIAL AREA, DROP AND PICK AND RETURN INTO PORT SHEPSTONE TAXI RANK ALONG THE SAME ROUTE. RETURN JOURNEY ALONG NELSON MANDELA AVENUE RIGHT INTO REYNOLD STREET, LEFT INTO ACKEN STREET LEFT INTO DURBAN OLD MAIN ROAD TO HIBBERDENE AND INTO ISIPOFU OLD MAIN ROAD TO UMZUMBE MAGISTERIAL DISTRICT COURT AT TURTON INTO MTWALUME TAXI RANK. OR LEFT INTO ISIPOFU ROAD TO MABHELENI SHAYA MOYA TAXI RANK, DROP AND PICK UP, AND RETURN TO MTWALUME TAXI RANK. OR FROM MTWALUME TAXI RANK ALONG KWALONGWA TRIBAL AUTHORITY ROAD, RIGHT INTO PORT SHEPSTONE OLD MAIN ROAD, RIGHT INTO BAISLY STREET, LEFT INTO CONNOR STREET ALONG RIGHT INTO REYNOLD STREET INTO PORT SHEPSTONE TAXI RANK AND RETURN ALONG SAME ROUTE INTO REVERSE.



transport

Department:
Transport
Province of KwaZulu-Natal

GAZETTE

LGKZNG10-2021-JUN

REGION: ALL

12.6	<p>22064C22066V10049101 - MTWALUME TO UMZINTO</p> <p>FROM MTWALUME TAXI RANK ALONG ISIPOFU OLD MAIN ROAD TO UMZINTO, RIGHT INTO MTWALUME STATION, NO 79, LEFT INTO N2 FREEWAY, LEFT INTO IFABA BEACH, NO R84 (DROP AND PICK UP) AND RETURN TO N2 FREEWAY, ALONG N2, LEFT INTO PARK RYNIE AND PROCEED TO UMZINTO ALONG R104 WEST, RIGHT INTO UMZINTO AND PROCEED TO UMZINTO TAXI RANK.</p> <p>OR</p> <p>FROM MTWALUME TAXI RANK LEFT INTO AND ALONG UMZINTO OLD MAIN ROAD, LEFT INTO ESPERANZA MAIN ROAD TO UMZINTO, RIGHT INTO UMZINTO MAIN ROAD AND PROCEED RIGHT INTO UMZINTO TAXI RANK.</p> <p>OR</p> <p>RIGHT INTO PARK RYNIE OLD MAIN ROAD AND PROCEED TO SCOTTBURGH HOSPITAL, RIGHT TURN INTO SCOTTBURGH TAXI RANK, DROP OFF, AND PROCEED ALONG THE SAME ROUTE TO UMZINTO.</p> <p>RETURN JOURNEY:</p> <p>ALONG MAIN ROAD, R104 FROM UMZINTO, LEFT INTO PARK RYNIE ROAD RIGHT INTO N2 FREEWAY, LEFT INTO IFABA BEACH, R84 DROP AND RETURN INTO N2 FREEWAY, LEFT INTO UMZUMBE RIGHT TURN ALONG MTWALUME WEST SIDE OF MTWALUME R79 LEFT INTO PORT SHESPTONE OLD MAIN ROAD ALONG ISIPOFU ROAD, RIGHT INTO MTWALUME TAXI RANK.</p> <p>OR</p> <p>FROM UMZINTO TAXI RANK ALONG MAIN ROAD RIGHT TURN INTO HIBBERDENE OLD MAIN RIGHT INTO MTWALUME TAXI RANK.</p>
------	--



transport

Department:
Transport
Province of KwaZulu-Natal

GAZETTE

LGKZNG10-2021-JUN

REGION: ALL

1) Application Number: APP0130247	2) Gazette Number: LGKZNG10-2021-JUN
3) Applicant: P MOODLEY ID NO. 7512315050085 Association: PHOENIX TAXI ASSOCIATION	4) Applicant Address: 54 VIEHAVEN DRIVE WOODVIEW PHOENIX 4068
5) Existing Licence Holder: J GANESH ID NO. 6212015164085	6) Existing Licence Holder Address: PO BOX 60040 PHOENIX 4068
7) Type of application: NORMAL TRANSFER	8) Operating Licence Number: LGKZN1403002348
9) Vehicle Type: MINIBUS	10) 1 X 15 (SEATED) + 0 (STANDING)
11) Region: GREATER NORTH	
12.1	KZPRERC2759398 - PHOENIX INNER CIRCLE ROUTE UNIT 1 – UNIT 13 FROM PHOENIX TAXI RANK NO.86 INTO PANDORA ROAD, PICK UP PASSENGERS, LEFT TO LONGCROFT ROAD, PICK UP PASSENGERS, RIGHT TO PHOENIX HIGHWAY, PICK UP PASSENGERS, RIGHT TO LONG BURY, PICK UP PASSENGERS, CROSS PHOENIX HIGHWAY TO LENHAM DRIVE PICK UP PASSENGERS, LEFT TO FERNHAM DRIE, PICK UP PASSENGERS INTO INDUSTRIAL PARK DRIVE PICK UP PASSENGERS LEFT TO HUNSLT DRIVE PICK UP PASSENGERS, RIGHT TO ABERDARE DRIVE PICK UP PASSENGERS RIGHT TO PHOENIX HIGHWAY, PICK UP PASSENGERS TO HILLHEAD DRIVE RIGHT TO WHITE HOUSE AND RETURN TO PHOENIX ON THE SAME ROUTE.
12.2	KZPRERC2759447 - INNER CIRCLE UNIT 1, 2, 3, 4, 7 AND 8 FROM PHOENIX TAXI RANK NO.86, LEFT TO LONGCROFT PICK UP PASSENGERS, RIGHT TO PHOENIX HIGHWAY PICK UP PASSENGERS, RIGHT TO RIDGECROFT DRIVE PICK UP PASSENGERS, RIGHT TO LONGBURRY DRIVE PICK UP PASSENGERS, LEFT TO CROFTBURY DRIVE PICK UP PASSENGERS, LEFT TO EASTBURY DRIVE PICK UP PASSENGERS, RIGHT TO WHITE HOUSE SHOPPING CENTRE. FROM WHITE HOUSE SHOPPING CENTRE INTO R103 LEFT INTO PHOENIX HIGHWAY, LEFT TO GREENBURY DRIVE, LEFT TO DALEVIEW DRIVE, LEFT TO STONEBRIDGE DRIVE, LEFT TO RISEGATE DRIVE, LEFT TO STONEBRIDGE DRIVE AGAIN, RIGHT TO GREENBURY DRIVE, LEFT TO TOWER ROAD, LEFT TO CARDINAL ROAD, RIGHT TO STONEBRIDGE DRIVE, LEFT TO ACARA STREET, LEFT TO STONEBRIDGE DRIVE, LEFT TO PHOENIX HIGHWAY, RIGHT TO PANDORA INTO PHOENIX PLAZA TAXI RANK NO.86.
12.3	KZPRERC2759496 - INNER CIRCLE UNIT 1, 2, 3, 4, 5, 6, 7, 8, 9, 10, 11, 12 AND 13 FROM PHOENIX TAXI RANK NO. 86 TO PANDORA ROAD, RIGHT TO LONGCROFT PICK UP PASSENGERS, RIGHT TO LONGBURY DRIVE PICK UP PASSENGERS, INTO LENHAM DRIVE PICK UP PASSENGERS, LEFT TO WHETSTONE DRIVE, PICK UP PASSENGERS, LEFT TO BROOKSTONE DRIVE PICK UP PASSENGERS AND RETURN AT THE CLINIC, PICK UP PASSENGERS, LEFT TO FERNHAM DRIVE PICK UP PASSENGERS, LEFT TO PHOENIX INDUSTRIAL PARK PICK UP PASSENGERS RIGHT TO PHOENIX HIGHWAY PICK UP PASSENGERS LEFT TO CLAYFIELD DRIVE PICK UP PASSENGERS, LEFT TO CRANBROOK DRIVE PICK UP PASSENGERS, RIGHT TO ROCKFORD DRIVE, LEFT TO REDBURY DRIVE, LEFT TO RUSTON PLACE PICK UP PASSENGERS, LEFT TO PHOENIX HIGHWAY PICK UP PASSENGERS, RIGHT TO R103 INTO WHITE HOUSE AND RETURN ON THE SAME ROUTE.
12.4	KZPRERC2759545 - INNER CIRCLE UNTI 13, 14, 15 AND 16 FROM PHOENIX PLAZA TAXI RANK NO.86, RIGHT TO PANDORA STREET PICK UP PASSENGERS, RIGHT TO PHATHEON STREET PICK UP PASSENGERS, RIGHT TO J G CHAMPION DRIVE PICK UP PASSENGERS, RIGHT TO BRAISFORD AVENUE PICK UP PASSENGERS INTO TATFORD AVENUE PICK UP PASSENGERS, LEFT TO RUEFORD AVENUE PICK UP PASSENGERS, LEFT TO SUNFORD AVENUE PIC UP PASSENGERS, RIGHT TO LENHAM DRIVE PICK UP PASSENGERS, LEFT TO NORTHGROFT AVENUE PICK UP PASSENGERS LEFT TO AVELEN CRESCENT PICK UP PASSENGERS RIGHT TO NEDLEN ROAD PICK UP PASSENGERS, RIGHT TO ESLEEN CRESCENT PICK UP PASSENGERS LEFT TO NORTHGROFT DRIVE PICK UP PASSENGERS, LEFT TO ESLEEN CRESCENT PICK UP PASSENGERS RIGHT TO RUFFLEEN ROAD PICK UP PASSENGERS RIGHT TO LENHAM DRIVE PICK UP PASSENGERS, LEFT TO WESTHAM DRIVE, PICK UP PASSENGERS RIGHT TO HEXHAM ROAD, PICK UP PASSENGERS, LEFT TO IVERHAM ROAD, PICK UP PASSENGERS RIGHT TO CHIPPENHAM ROAD PICK UP PASSENGERS RIGHT TO WESTHAM ROAD PICK UP PASSENGERS AND TURN BACK AT KWAMAMBA STORES ON WESTHAM ROAD, PICK UP PASSENGERS LEFT TO HEXHAM ROAD, PICK UP PASSENGERS LEFT TO BROOKSFERN ROAD, PICK UP PASSENGERS RIGHT TO TOTTENHAM PLACE, PICK UP PASSENGERS LEFT TO HEXHAM, LEFT TO TWICKENHAM PLACE PICK UP PASSENGERS LEFT TO HEXAM, LEFT TO WESTHAM ROAD PICK UP PASSENGERS, LEFT TO LENHAM PICK UP PASSENGERS RIGHT TO JG CHAMPION DRIVE PICK UP PASSENGERS LEFT TO PHOENIX HIGHWAY RIGHT TO PHATHEON INTO PHOENIX PLAZA TAXI RANK NO.86.
12.5	KZPRERC2759594 - PALM VIEW ROUTE INNER CIRCLE UNIT 20, 21, 23 AND 25 FROM PHOENIX PLAZA TAXI RANK NO.86 LEFT TO PERGUSUS ROAD PICK UP PASSENGERS, RIGHT TO PHOENIX HIGHWAY PICK UP PASSENGERS, LEFT TO HANNAFORD DRIVE PICK UP PASSENGERS, RIGHT TO CANEHAVEN DRIVE PICK UP PASSENGERS, RIGHT TO JG CHAMPION DRIVE PICK UP PASSENGERS, LEFT TO PALMVIEW DRIVE PICK UP PASSENGERS, RIGHT TO TRENANCE PARK DRIVE PICK UP PASSENGERS, LEFT TO CENTRAL PARK DRIVE PICK UP PASSENGERS LEFT TO PALMVIEW DRIVE PICK UP PASSENGERS RIGHT TO JG CHAMPION DRIVE PICK UP PASSENGERS, LEFT TO CANEHAVEN DRIVE PICK UP PASSENGERS, LEFT TO HANNAFORD DRIVE PICK UP PASSENGERS RIGHT TO PHOENIX HIGHWAY PICK UP PASSENGERS, LEFT TO LONGCROFT, RIGHT TO PANDORA ROAD TO PHOENIX TAXI RANK NO.86 IN PHOENIX PLAZA.
12.6	KZPRERC2759643 - TERRANCE MANOR ROUTE UNTI 15, 19, 20, 23 AND 24 FROM PHOENIX PLAZA RANK NO.86 PICK UP PASSENGERS, RIGHT TO PANDORA ROAD PICK UP PASSENGERS RIGHT TO PHARTHENON STREET PICK UP PASSENGERS RIGHT TO CHARTFORD DRIVE PICK UP PASSENGERS, RIGHT TO CHARTFORD DRIVE PICK UP PASSENGERS, LEFT TO SUNFORD DRIVE PICK UP PASSENGERS, RIGHT TO ALLENFORD DRIVE PICK UP PASSENGERS, LEFT TO DIPSIDE ROAD PICK UP PASSENGERS, LEFT TO HANNAFORD DRIVE PICK UP PASSENGERS, LEFT TO CANEHAVEN DRIVE PICK UP PASSENGERS, INTO BROOKDALE DRIVE PICKUP PASSENGERS, LEFT TO CARDHAM DRIVE AND RETURN ON CARDHAM DRIVE TO JOIN CRESTBROOK DRIVE, LEFT TO PALMVIEW DRIVE PICK UP PASSENGERS LEFT TO TENANCE PARK DRIVE PICK UP PASSENGERS, RIGHT TO CENTRAL PARK DRIVE PICKUP PASSENGERS, RIGHT TOPALMVIEW DRIVE PICKUP PASSENGERS, RIGHT TO CRESTBROOK DRIVE PICK UP PASSENGERS, LEFT TO BROOKDALE DRIVE PICK UP PASSENGERS TO CANEHAVEN DRIVE PICK UP PASSENGERS, RIGHT TO HANNAFORD DRIVE PICK UP PASSENGERS, RIGHT TO PHOENIX HIGHWAY, PICK UP PASSENGERS, LEFT TO LONGCROFT, RIGHT TO PANDORA STREET TO PHOENIX TAXI RANK NO.86 IN PHOENIX PLAZA.
12.7	KZPRERC2759692 - UNIT 17, 18, 19, 20, 21 AND 22 FROM PHOENIX TAXI RANK NO.86 IN PHOENIX PLAZA, PICK UP PASSENGERS, LEFT TO PARTHENON PICK UP PASSENGERS, RIGHT TO PHOENIX HIGHWAY PICK UP PASSENGERS, LEFT TO STANMORE DRIVE PICK UP PASSENGERS, LEFT TO GROVE END DRIVE PICK UP PASSENGERS, LEFT TO RUDMORE DRIVE PICK UP PASSENGERS, LEFT TO FORESTHAVEN DRIVE PICK UP PASSENGERS, RIGHT TO VIEWHAVEN DRIVE PICK UP PASSENGERS, LEFT TO JG CHAMPION PICK UP PASSENGERS, LEFT TO CANEHAVEN DRIVE PICK UP PASSENGERS, LEFT TO FOREST HAVEN DRIVE PICK UP PASSENGERS, LEFT TO CANEHAVEN DRIVE PICK UP PASSENGERS, LEFT TO FOREST HAVEN DRIVE PICK UP PASSENGERS, RIGHT TO HANNAFORD DRIVE PICK UP PASSENGERS, RIGHT TO PHOENIX HIGHWAY, PICK UP PASSENGERS, LEFT TO LONGCROFT, RIGHT TO PANDORA ROAD TO PHOENIX TAXI RANK IN PHOENIX PLAZA.



transport

Department:
Transport
Province of KwaZulu-Natal

GAZETTE

LGKZNG10-2021-JUN
REGION: ALL

12.8	<p>KZPRERC2759741 - PHOENIX TO VERULAM</p> <p>FROM PHOENIX PLAZA TAXI RANK NO.86 TOPHOENIX HIGHWAY PICK UP PASSENGER, TO RANK NO.103 PICK UP PASSENGERS, RIGHT TO WHITEHOUSE PICK UP POINT, PICK UP PASSENGERS CONTINUE TO MT EDGECOMBE PICK UP POINT PICK UP PASSENGERS CONTINUE ON R103, LEFT TO M27 (JABU NGCOBO DRIVE) INTO IRELAND STREET VERULAM AND RETURN ON THE SAME ROUTE.</p> <p>PHOENIX TO VERULAM (ALTERNATIVE ROUTE)</p> <p>FROM PHOENIX TAXI RANK NO.86 PICK UP PASSENGERS LEFT TO PEGASUS STREET PICK UP PASSENGERS LEFT TO PHOENIX HIGHWAY PICK UP PASSENGERS RIGHT TO INDUSTRIAL PARK PICK UP PASSENGERS, RIGHT TO FERNHAM DRIVE PICK UP PASSENGERS, LEFT TO LENHAM DRIVE PICK UP PASSENGERS, LEFT TO JG CHAMPION DRIVE PICK UP PASSENGERS, LEFT TO R102 (GOPALAL HURBANS) RIGHT TO M27, LEFT TO IRELAND STREET TAXI RANK IN VERULAM.</p> <p>RETURN ROUTE</p> <p>FROM IRELAND STREET TAXI RANK IN VERULAM, INTO M27 (JABU NGCOBO) RIGHT TO OLD MAIN ROAD, RIGHT TO PHOENIX PLAZA TAXI RANK IN PHOENIX PLAZA.</p>
12.9	<p>KZPRERC2759790 - PHOENIX TO MT EDGECOMBE</p> <p>FROM PHOENIX TAXI RANK NO.86 IN PHOENIX PLAZA PICK UP PASSENGERS LEFT TO PANDORA STREET PICK UP PASSENGERS LEFT TO PARTHENON PICK UP PASSENGERS RIGHT TO PHOENIX HIGHWAY PICK UP PASSENGERS RIGHT TO R102, LEFT TO SIPHOSETHU ROAD, LEFT TO FLANDERS DRIVE TO FLANDERS MALL IN MT. EDGECOMBE AND RETURN TO PHOENIX PLAZA TAXI RANK NO.86 IN PHOENIX PLAZA ON THE SAME ROUTE.</p>
12.10	<p>KZPRERC2759839 - PHOENIX TO DURBAN</p> <p>FROM PHOENIX TAXI RANK NO.86 IN PHOENIX PLAZA PICK UP PASSENGERS, LEFT TO PANDORA STREET PICK UP PASSENGERS, LEFT TO PARTHENON PICK UP PASSENGERS, RIGHT TO PHOENIX HIGHWAY PICK UP PASSENGERS, RIGHT TO R102, LEFT TO SIPHOSETHU ROAD, LEFT TO FLANDERS DRIVE, INTO M41, RIGHT INTO BRAMFISHER ROAD, LEFT TO SOLDIERS WAY LEFT TO DENNIS HURLEY STREET, LEFT TO INGCUCE STREET, LEFT TO A B XUMA STREET INTO RANK NO.79 IN DURBAN.</p> <p>RANK 39 IN DURBAN</p> <p>FROM BRAMFISHER ROAD LEFT TO GREY STREET LEFT TO PRINCE EDWARD STREET TO RANK NO.39 IN DURBAN AND RETURN TO PHOENIX.</p> <p>RANK 57 IN DURBAN</p> <p>FROM JULIUS NYERERE AVENUE RIGHT TO MARKET ROAD RIGHT TO JOHANNES NKOSI STREET TO RANK 57 IN DURBAN AND RETURN TO PHOENIX.</p> <p>RANK 250 IN DURBAN</p> <p>FROM BRAMFISHER ROAD INTO DAVID WEBSTER STREET RIGHT TO JULIUS NYERERE AVENUE, RIGHT TO MARKET ROAD TAXI RANK NO.250 AND RETURN TO PHOENIX.</p>

**transport**

Department:
Transport
Province of KwaZulu-Natal

GAZETTE

LGKZNG10-2021-JUN

REGION: ALL

1) Application Number: APP0130248	2) Gazette Number: LGKZNG10-2021-JUN
3) Applicant: TS KUBHEKA ID NO. 7805240374081 Association: SINATHING TAXI ASSOCIATION	4) Applicant Address: 52 LANGFORD ROAD WESTGATE 3217
5) Existing Licence Holder: MT KUBHEKA ID NO. 5507185511085	6) Existing Licence Holder Address: 19 WEST STREET PIETERMARTZBURG KWA ZULU NATAL KWA-ZULU NATAL 3201
7) Type of application: DECEASED TRANSFER AND NEW OPERATING LICENCE	8) Operating Licence Number: LKNKZN0120666
9) Vehicle Type: MINIBUS TAXI	10) 1 X 9-16 (SEATED) + 0 (STANDING)
11) Region: UMGUNGUNDLOVU	
12.1	22068T22068T00053673 - SINATHING TO RETIEF STREET TERMINAL INBOUND FROM: SINATHING TERMINUS? MPUNGOSE (KPE0018) VIA MPUNGOSE, SINATHING, DAMBUZA, SITEBHSINI, MR7, EDENDALE, LONGMARKET TO RETIEF STREET TERMINAL (KPC0022) OUTBOUND FROM: RETIEF STREET TERMINAL (KPC0022) VIA RETIEF, PIETERMARITZ, WEST STREET BUS/ TAXI STATION, WEST, LOOP, EDENDALE, MR7, SITEBHSINI, DAMBUZA, SINATHING, MPUNGOSE TO SINATHING TERMINUS- MPUNGOSE (KPE0018).
12.2	22068T22068T00053675 - SINATHING TO SLATTER STREET TAXI TERMINAL INBOUND FROM: SINATHING TERMINUS- MPUNGOSE (KPE0018) VIA MPUNGOSE, SINATHING, DAMBUZA, SITEBHSINI, MR7, EDENDALE, LONGMARKET, RETIEF, PIETERMARITZ TO SLATTER STREET TAXI TERMINAL (KPC0023). OUTBOUND FROM: SLATTER STREET TAXI TERMINAL (KPC0023) VIA PIETERMARITZ, WEST STREET BUS/ TAXI STATION, WEST LOOP, EDENDALE, MR7, SITEBHSINI, DAMBUZA, SINATHING, MPUNGOSE TO SINATHING TERMINUS (KPE0018).



transport

Department:
Transport
Province of KwaZulu-Natal

GAZETTE

LGKZNG10-2021-JUN

REGION: ALL

1) Application Number: APP0130252	2) Gazette Number: LGKZNG10-2021-JUN
3) Applicant: ST NDLOVU ID NO. 4507135419083 Association: KWA-MASHU TAXI OWNERS ASSOCIATION	4) Applicant Address: 76 AMLOCK DRIVE MARBLERAY PARLOCK DURBAN KWA-ZULU NATAL 4037
5) Existing Licence Holder: NOT APPLICABLE ID NO. NOT APPLICABLE	6) Existing Licence Holder Address: NOT APPLICABLE
7) Type of application: NEW OPERATING LICENCE	8) Operating Licence Number: 1365092
9) Vehicle Type: MINIBUS TAXI	10) 1 X 9-16 (SEATED) + 0 (STANDING)
11) Region: GREATER NORTH	
12.1	2206LN21004S00047566 - KWA-MASHU TO DURBAN FROM KWAMASHU TAXI RANK, INTO MALANDELA ROAD, INTO INANDA ROAD, INTO INANDA HIGHWAY, RIGHT INTO N2, INTO WESTERN FREEWAY (N3) ALONG THE WESTERN FREEWAY (N3) LEFT INTO BEREA ROAD NORTH, INTO OLD DUTCH ROAD, ALICE STREET, RIGHT INTO GREY STREET, LEFT INTO COMMERCIAL LEFT INTO FIELD STREET TO SOLDIER'S WAY TAXI RANK. FROM COMMERCIAL ROAD RIGHT INTO GARDNER STREET, RIGHT INTO PINE STREET, TO WESTERN FREEWAY. FROM DURBAN BACK TO KWAMASHU FROM SOLDIER'S WAY TAXI RANK, TO FIELD STREET, LEFT INTO LEOPOLD STREET, TO CANNONGATE ROAD, INTO WESTERN FREEWAY (N3), INTO N2, INANDA ROAD OFF-RAMP, INANDA HIGHWAY, MALANDELA ROAD.
12.2	2206LN2207Q10047570 - KWA-MASHU CAMP TO STANGER FROM APPROVED TAXI RANK IN KWAMASHU TO APPROVED TAXI RANK IN STANGER VIA VERULAM ALONG MALANDELA ROAD, RIGHT INTO M25, LEFT INTO THE N2, ALONG THE N2, LEFT INTO M41, ALONG THE M41, RIGHT INTO WICK STREET, LEFT INTO IRELAND STREET, RIGHT INTO WICK STREET, RIGHT INTO R102, PROCEED ALONG R102 TO STANGER DIRECT AND RETURN.
12.3	2206LN2206LN00047583 - KWA-MASHU CAMP TO C, B & D ROUTES FROM KWAMASHU B RANK IN KWAMASHU TAXI RANK (UMSUNDUZI ROAD) INTO AMANZIMTOTI ROAD, UBUBANE ROAD, LEFT INTO ISHILABELELO ROAD, LEFT INTO SIKHINDI ROAD, LEFT INTO GIYA ROAD, RIGHT INTO PHEPELO ROAD, RIGHT INTO MOHINO ROAD, RIGHT INTO THABATHA ROAD, RIGHT INTO SIKHINDI ROAD BACK INTO ISHILABELELO ROAD, VIA UMBANDO ROAD, INTO SIGWEGWE ROAD, INTO UMSUNDUZI ROAD TO KWAMASHU TAXI RANK (UMSUNDUZI RANK) AND BACK WITH THE SAME ROUTE TO C, B & D.
12.4	2206LN2206LN00047585 - CROSSROADS TAXI RANK TO KWAMASHU STATION VIA C & D. 1. FROM CROSSROADS TAXI RANK TO C & D VIA MALANDELA ROAD, INTO UBUBANE ROAD, RIGHT INTO SIGWEGWE ROAD, LEFT INTO INGOME ROAD, RIGHT INTO AMANZIMTOTI ROAD, RIGHT INTO ISIPINGO ROAD AND RETURN BACK ALONG THE SAME ROUTE. 2. FROM CROSSROADS TAXI RANK TO KWAMASHU STATION VIA MALANDELA ROAD, RIGHT INTO NTOMBELA ROAD, RIGHT INTO ZULU ROAD, LEFT INTO LUTHULI ROAD, RIGHT INTO NDLOVU ROAD, RIGHT INTO HLOBANI ROAD, LEFT INTO BHEJANE ROAD INTO KWAMASHU TAXI RANK (MALANDELA ROAD) AND RETURN ALONG THE SAME ROUTE BACK.
12.5	2206LN2206LN00047586 - KWA-MASHU TO KWA-MASHU L AND M SECTION FROM KWAMASHU TAXI RANK VIA MALANDELA ROAD, LEFT INTO BHEJANE ROAD, RIGHT INTO NYALA ROAD, LEFT INTO MPUKANE ROAD, RIGHT INTO NYALA ROAD, INTO BUNGEZI RIGHT INTO NTUZUMA ACCESS ROAD, RIGHT INTO M25, INTO BESTER TAXI RANK AND RETURN ALONG THE SAME ROUTE BACK. FROM KWAMASHU TAXI RANK TO BESTER VIA MALANDELA ROAD, INTO BHEJANE ROAD, LEFT INTO SIBISI ROAD, RIGHT INTO NYALA ROAD, RIGHT INTO BUNGEZI ROAD, RIGHT INTO NTUZUMA ACCESS ROAD, TO BESTER RANK AND RETURN SAME ROUTE BACK. FROM KWAMASHU TAXI RANK VIA MALANDELA ROAD, INTO BHEJANE ROAD, LEFT INTO MPUNZI ROAD, RIGHT INTO NYALA ROAD, LEFT INTO MBONDWE ROAD, LEFT INTO INGCEBO DRIVE, LEFT INTO IMBONDWE ROAD, LEFT INTO PHITHI ROAD, DIRECT RETURN.
12.6	2206LN2206LN00047587 - KWA-MASHU TO K & J FROM KWAMASHU TAXI RANK INTO MALANDELA ROAD, RIGHT INTO MKHIWANE ROAD, LEFT INTO MCAKA ROAD, RIGHT INTO MPANGELE ROAD, LEFT INTO PHOTHWE ROAD, LEFT INTO QOPHAMUTHI ROAD, LEFT INTO SAGWACA ROAD, RIGHT INTO NCONJANE ROAD, LEFT INTO MALANDELA ROAD AND RETURN TO THE RANK.
12.7	2206LN2206M100047580 - KWA-MASHU CAMP TO POINT FROM KWAMASHU TAXI RANK INTO MALANDELA ROAD, INTO M25 INTO NORTH COAST ROAD, INTO UMGENI ROAD, LEFT INTO ARGYLE ROAD, RIGHT INTO BRICKHILL ROAD, INTO POINT ROAD, DIRECT AND RETURN. FROM POINT ROAD, RIGHT INTO BAYTERRACE ROAD, RIGHT INTO STANGER STREET, INTO ARGYLE ROAD, INTO UMGENI ROAD, INTO MALANDELA ROAD, INTO KWAMASHU TAXI RANK.
12.8	2206LN2206RK00047567 - KWA-MASHU CAMP TO PINETOWN FROM ALONG MALANDELA ROAD, LEFT INTO BHEJANE ROAD, ALONG BHEJANE ROAD, LEFT INTO SIBISI ROAD, RIGHT INTO NYALA ROAD, RIGHT INTO BHUNGEZI ROAD, RIGHT INTO NTUZUMA ACCESS, RIGHT INTO M25 ON-RAMP AND PROCEED TO BESTER'S TAXI RANK. * ALONG MALANDELA ROAD, LEFT INTO BHEJANE ROAD, RIGHT INTO ZULU ROAD, LEFT INTO NTOMBELA ROAD, LEFT INTO MALANDELA ROAD AND PROCEED TO CROSSROADS TAXI RANK. FROM THE RANK AT KWAMASHU STATION ALONG ANY OF THE ROUTES ABOVE INTO AND ALONG MALANDELA ROAD, INTO INANDA ROAD, RIGHT INTO N2, RIGHT INTO M19, ALONG THE M19, INTO ST JOHN AVENUE, RIGHT INTO OLD MAIN ROAD (M31), LEFT INTO CROMPTON ROAD, RIGHT INTO HILL STREET AND PROCEED TO THE TAXI RANK.



transport

Department:
Transport
Province of KwaZulu-Natal

GAZETTE

LGKZNG10-2021-JUN

REGION: ALL

12.9	2206LN2206RK00047573 - KWA-MASHU CAMP TO PINETOWN MALANDELA ROAD, INANDA ROAD, INANDA HIGHWAY, RIGHT INTO THE M19, ALONG M19, LEFT INTO SHEPSTONE ROAD, INTO BEVISS ROAD, RIGHT INTO OLD MAIN ROAD (M31), LEFT INTO CROMPTON STREET, RIGHT INTO HILL STREET AND PROCEED TO THE TAXI RANK IN HILL STREET.
12.10	2206LN2206U200047576 - KWA-MASHU CAMP TO VERULAM FROM KWAMASHU STATION, INTO MALANDELA ROAD, INTO HUNSLET ROAD, RIGHT INTO ABERDARE DRIVE, LEFT INTO PHOENIX HIGHWAY, LEFT INTO R102, ALONG R102, RIGHT INTO WICKS STREET, LEFT INTO IRELAND STREET, RIGHT INTO MOSS STREET, RIGHT INTO WICKS STREET, LEFT INTO R102, ALONG R102, RIGHT INTO NORTHERN DRIVE, RIGHT INTO PHOENIX HIGHWAY, RIGHT INTO INDUSTRIAL PARK ROAD, INTO NTUZUMA ACCESS ROAD, LEFT INTO BHUNGEZI ROAD, LEFT INTO NYALA, RIGHT INTO BHEJANE ROAD AND PROCEED TO THE TAXI RANK ON MALANDELA ROAD AT KWAMASHU STATION.
12.11	2206LS21004R00048153 - KWA-MASHU SECTIONS TO DURBAN 2. FROM KWAMASHU SECTIONS C, D & B, K & J & L & M TO DURBAN. 2.1. C, D & B. UBUBANE ROAD, RIGHT INTO ISIGWEGWE ROAD, INTO ISIPINGO ROAD, LEFT INTO UMANZIMTOTI ROAD, LEFT INTO MALANDELA ROAD, INTO INANDA ROAD INTO INANDA HIGHWAY, RIGHT INTO N2, INTO WESTERN FREEWAY (N3) ALONG WESTERN FREEWAY (N3), LEFT TO BEREJA ROAD, OLD DUTCH ROAD, ALICE STREET, RIGHT INTO GREY STREET, LEFT INTO COMMERCIAL, LEFT INTO FIELD STREET TO SOLDIER'S WAY TAXI RANK. ALTERNATIVELY. FROM COMMERCIAL ROAD, RIGHT GARDNER STREET, RIGHT INTO PINE STREET INTO WESTERN FREEWAY. ALTERNATIVELY. MALANDELA ROAD, M25, N2, INTO WESTERN FREEWAY (N3). 2.2 K & J NKONJANE ROAD, LEFT INTO SAGWACA ROAD, RIGHT INTO PHOTHWE ROAD, RIGHT INTO MPANGELE ROAD, LEFT INTO MCAKA ROAD, LEFT INTO MKHIWANE ROAD, RIGHT INTO NYALA ROAD, INTO UNDLONDLO ROAD, RIGHT INTO MALANDELA ROAD, INANDA ROAD, INTO INANDA HIGHWAY, RIGHT INTO N2 INTO WESTERN FREEWAY (N3) EAST BOUND, ALONG TO WESTERN FREEWAY (N3) LEFT TO BEREJA ROAD NORTH, INTO OLD DUTCH ROAD, ALICE STREET, RIGHT INTO GREY STREET, LEFT INTO COMMERCIAL, LEFT INTO FIELD STREET, TO SOLDIER'S WAY TAXI RANK. ALTERNATIVELY. FROM COMMERCIAL ROAD, RIGHT INTO GARDNER STREET, AND RIGHT INTO PINE STREET TO WESTERN FREEWAY. ALTERNATIVELY. MALANDELA ROAD, M25, N2 INTO WESTERN FREEWAY (N3). 2.3 L & M. BHEJANE ROAD, RIGHT INTO HLOBANE ROAD, LEFT INTO NDLONDLO ROAD, LEFT INTO LUTHULI ROAD, RIGHT INTO ZULU ROAD, LEFT INTO NTOMBELA ROAD, RIGHT INTO MALANDELA ROAD, INTO INANDA ROAD, INTO INANDA HIGHWAY, RIGHT INTO N2 INTO WESTERN FREEWAY (N3) EAST BOUND, ALONG TO WESTERN FREEWAY (N3), LEFT TO BEREJA ROAD NORTH, INTO OLD DUTCH ROAD, ALICE STREET, RIGHT INTO GREY STREET, LEFT INTO COMMERCIAL, LEFT INTO FIELD STREET, TO SOLDIER'S WAY TAXI RANK. ALTERNATIVELY. FROM COMMERCIAL ROAD, RIGHT INTO GARDNER STREET, RIGHT INTO PINE STREET TO WESTERN FREEWAY. ALTERNATIVELY. MALANDELA ROAD, M25, N2, INTO WESTERN FREEWAY (N3). ALTERNATIVELY. NYALA ROAD, LEFT INTO PHITHI, INTO MDONI ROAD, NYALA INTO MBONDWE ROAD, RIGHT INTO SIBISI ROAD, INTO MKHWANAZI ROAD, LEFT INTO MLANGENI ROAD, LEFT INTO NTOMBELA ROAD INTO INANDA ROAD, INTO INANDA HIGHWAY, RIGHT INTO N2 INTO WESTERN FREEWAY (N3) EAST BOUND, ALONG TO WESTERN FREEWAY (N3), LEFT TO BEREJA ROAD NORTH, INTO OLD DUTCH ROAD, ALICE STREET, RIGHT INTO GREY STREET, LEFT INTO COMMERCIAL, LEFT INTO FIELD STREET, TO SOLDIER'S WAY TAXI RANK. ALTERNATIVELY. FROM COMMERCIAL ROAD, RIGHT INTO GARDNER STREET, RIGHT INTO PINE STREET TO WESTERN FREEWAY.

**transport**

Department:
Transport
Province of KwaZulu-Natal

GAZETTE

LGKZNG10-2021-JUN

REGION: ALL

12.12	<p>2206UB21004R00048164 - FROM KWAMASHU SECTIONS C,D,& B,K & J AND L & M TO DURBAN</p> <p>2.1 C, D & B:</p> <p>UBUBANE ROAD, RIGHT INTO ISIGWEGWE ROAD, INTO ISIPINGO ROAD, LEFT INTO AMANZIMTOTI ROAD, LEFT INTO MALANDELA ROAD, INTO INANDA ROAD, INTO INANDA HIGHWAY, RIGHT INTO N2, INTO WESTERN FREEWAY (N3) ALONG WESTERN FREEWAY (N3), LEFT TO BEREA ROAD NORTH, OLD DUTCH ROAD, ALICE STREET, RIGHT INTO GREY STREET, LEFT INTO COMMERCIAL, LEFT INTO FIELD TO SOLDIER'S WAY TAXI RANK.</p> <p>ALTERNATIVELY.</p> <p>FROM COMMERCIAL ROAD, RIGHT GARDNER STREET, RIGHT INTO PINE STREET INTO WESTERN FREEWAY.</p> <p>ALTERNATIVELY.</p> <p>MALANDELA ROAD, M25, N2, INTO WESTERN FREEWAY (N3).</p> <p>2.2 K & J</p> <p>NKONJANE ROAD, LEFT INTO SIGWACA ROAD, RIGHT INTO PHOTHEWE ROAD, RIGHT INTO MPANGELE ROAD, LEFT INTO MCAKA ROAD, LEFT INTO MKHAWANE ROAD, RIGHT INTO NYALA ROAD, INTO UNDLODLO ROAD, RIGHT INTO MALANDELA ROAD, INANDA ROAD, INTO INANDA HIGHWAY, RIGHT INTO N2 INTO WESTERN FREEWAY (N3) EAST BOUND, ALONG TO WESTERN FREEWAY (N3), LEFT TO BEREA ROAD NORTH, INTO OLD DUTCH ROAD, ALICE STREET, RIGHT INTO GREY STREET, LEFT INTO COMMERCIAL, LEFT INTO FIELD, TO SOLDIER'S WAY TAXI RANK.</p> <p>ALTERNATIVELY</p> <p>FROM COMMERCIAL ROAD, RIGHT INTO GARDNER STREET, RIGHT INTO PINE STREET TO WESTERN FREEWAY.</p> <p>ALTERNATIVELY.</p> <p>MALANDELA ROAD, M25, N2, INTO WESTERN FREEWAY (N3).</p> <p>2.3. L & M:</p> <p>BHEJANE ROAD, RIGHT INTO HLOBANE ROAD, LEFT INTO LUTHULI ROAD, RIGHT INTO ZULU ROAD, LEFT INTO NTOMBELA ROAD, RIGHT INTO MALANDELA ROAD, INTO INANDA ROAD, INTO INANDA HIGHWAY, RIGHT INTO N2 WESTERN FREEWAY (N3) EAST BOUND, ALONG TO WESTERN FREEWAY (N3), LEFT TO BEREA ROAD NORTH, INTO OLD DUTCH ROAD, ALICE STREET, RIGHT INTO GREY STREET, LEFT INTO COMMERCIAL, LEFT INTO FIELD STREET, TO SOLDIER'S WAY TAXI RANK.</p> <p>ALTERNATIVELY.</p> <p>FROM COMMERCIAL ROAD, RIGHT INTO GARDNER STREET, RIGHT INTO PINE STREET TO WESTERN FREEWAY.</p> <p>ALTERNATIVELY.</p> <p>MALANDELA ROAD, M25, N2, INTO WESTERN FREEWAY (N3).</p> <p>ALTERNATIVELY.</p> <p>NYALA ROAD, LEFT INTO PHITHI, INTO MDONI ROAD, NYALA, INTO MBONDWE ROAD, RIGHT INTO SIBISI ROAD, INTO MKHAWANZI ROAD, LEFT INTO MAKHATHINI ROAD, LEFT INTO MLANGENI ROAD, LEFT INTO NTOMBELA ROAD INTO INANDA ROAD, INTO INANDA HIGHWAY, RIGHT INTO N2 INTO WESTERN FREEWAY (N3) EAST BOUND, ALONG TO WESTERN FREEWAY (N3), LEFT TO BEREA ROAD NORTH, INTO OLD DUTCH ROAD, ALICE STREET, RIGHT INTO GREY STREET, LEFT INTO COMMERCIAL, LEFT INTO FIELD STREET, TO SOLDIER'S WAY TAXI RANK.</p> <p>ALTERNATIVELY.</p> <p>FROM COMMERCIAL ROAD, RIGHT INTO GARDNER STREET, RIGHT INTO PINE STREET TO WESTERN FREEWAY.</p> <p>ALTERNATIVELY.</p> <p>MALANDELA ROAD, M25, N2 INTO WESTERN FREEWAY (N3).</p>
12.13	<p>2206UW21004R00048158 - KWA-MASHU TOWNSHIP TO DURBAN</p> <p>FROM KWA-MASHU TAXI RANK, INTO MALANDELA ROAD, INTO INANDA ROAD, INTO INANDA HIGHWAY, RIGHT INTO N2, INTO WESTERN FREEWAY (N3) ALONG THE WESTERN FREEWAY (N3), LEFT INTO BEREA ROAD NORTH, INTO OLD DUTCH ROAD, ALICE STREET, RIGHT INTO GREY STREET, LEFT INTO COMMERCIAL, LEFT INTO FIELD STREET TO SOLDIER'S WAY TAXI RANK.</p> <p>FROM COMMERCIAL ROAD, TURN RIGHT INTO GARDNER STREET, RIGHT INTO PINE STREET TO WESTERN FREEWAY.</p> <p>FROM SOLDIER'S WAY TAXI RANK, TO FIELD STREET, LEFT INTO LEOPOLD STREET, TO CANNONGATE ROAD, INTO WESTERN FREEWAY (N3), INTO N2, INANDA ROAD OFF-RAMP, INANDA HIGHWAY, MALANDELA ROAD.</p>
12.14	<p>2206UW2206M100048173 - KWA-MASHU TO POINT</p> <p>INWARDS: FROM KWA-MASHU TAXI RANK INTO MALANDELA ROAD, INTO M25 INTO NORTH COAST ROAD, INTO UMGENI ROAD, LEFT INTO ARGYLE ROAD, RIGHT INTO BRICKHILL ROAD, INTO POINT ROAD, DIRECT AND RETURN.</p> <p>OUTWARDS: FROM POINT ROAD, RIGHT INTO BAY TERRACE ROAD, RIGHT INTO STANGER STREET, INTO ARGYLE ROAD, INTO UMGENI ROAD, INTO M25, LEFT INTO MALANDELA ROAD, INTO KWA-MASHU TAXI RANK.</p>
12.15	<p>2206UW2206RK00048168 - KWA-MASHU TO PINETOWN</p> <p>3 A. FROM APPROVED TAXI RANK IN KWA-MASHU TO APPROVED TAXI RANK IN PINETOWN VIA BESTER, CROSSROADS DIRECT AND RETURN. ALONG MALANDELA ROAD, LEFT INTO BHEJANE ROAD, ALONG BHEJANE ROAD, LEFT INTO SIBISI ROAD, RIGHT INTO NYALA ROAD, RIGHT INTO BHUNGEZI ROAD, RIGHT INTO INTUZUMA ACCESS, RIGHT INTO M25 ON- RAMP AND PROCEED TO BESTER'S TAXI RANK.</p> <p>ALONG MALANDELA ROAD, LEFT INTO BHEJANE ROAD, RIGHT INTO ZULU ROAD, LEFT INTO NTOMBELA ROAD, LEFT INTO MALANDELA ROAD AND PROCEED TO CROSSROADS TAXI RANK.</p> <p>FROM THE RANK AT KWA-MASHU STATION ALONG ANY OF THE ROUTES ABOVE INTO AND ALONG MALANDELA ROAD, INTO INANDA ROAD, RIGHT INTO THE N2, RIGHT INTO M19, ALONG THE M19, INTO ST.JOHN AVENUE, RIGHT INTO OLD MAIN ROAD (M31), LEFT INTO CROMPTON ROAD, RIGHT INTO HILL STREET AND PROCEED TO THE TAXI RANK.</p>



transport

Department:
Transport
Province of KwaZulu-Natal

GAZETTE

LGKZNG10-2021-JUN
REGION: ALL

12.16	2206UW2206RK00048170 - KWA-MASHU TO PINETOWN MALANDELA ROAD, INANDA ROAD, INANDA HIGHWAY, RIGHT INTO THE M19, ALONG M19 LEFT INTO SHEPSTONE ROAD, INTO BEVISS ROAD, RIGHT INTO OLD MAIN ROAD (M31), LEFT INTO CROMPTON STREET, RIGHT INTO HILL STREET AND PROCEED TO THE TAXI RANK IN HILL STREET.
12.17	2206UW2206U200048172 - KWA-MASHU TO VERULAM KWA-MASHU STATION, INTO MALANDELA ROAD, INTO HUNSLET ROAD, RIGHT INTO ABERDARE DRIVE, LEFT INTO PHOENIX HIGHWAY, LEFT INTO R102, ALONG R102, RIGHT INTO WICKS STREET, LEFT INTO IRELAND STREET, RIGHT INTO MOSS STREET RIGHT INTO WICKS STREET, LEFT INTO R102, ALONG R102, RIGHT INTO NORTHERN DRIVE, RIGHT INTO PHOENIX HIGHWAY, RIGHT INTO INDUSTRIAL PARK ROAD, INTO NTUZUMA ACCESS ROAD, LEFT INTO BHUNGEZI ROAD, LEFT INTO NYALA, RIGHT INTO BHEJANE ROAD AND PROCEED TO THE RANK ON MALANDELA ROAD AT KWA-MASHU STATION.
12.18	2206UW2206UD00048176 - KWA-MASHU TOWNSHIP TO KWA-MASHU L & M FROM KWA-MASHU TO CROSSROADS. KWA-MASHU TAXI RANK TO CROSSROAD VIA MALANDELA ROAD, LEFT INTO BHEJANE ROAD, RIGHT INTO HLOBANE ROAD, LEFT INTO NDLONDLO ROAD, LEFT INTO LUTHULI ROAD, RIGHT INTO ZULU ROAD, LEFT INTO NTOMBELA ROAD INTO MALANDELA ROAD (CROSSROAD TAXI RANK). 10.2 FROM KWA-MASHU TO M SECTION (NHLUNGWANE). FROM KWA-MASHU TAXI RANK VIA MALANDELA ROAD LEFT INTO BHEJANE ROAD, LEFT INTO NYALA ROAD LEFT INTO MPUKANE ROAD, RIGHT INTO NYALA ROAD, LEFT INTO BUNGEZI ROAD, RIGHT INTO NTUZUMA ACCESS ROAD, RIGHT INTO M25, INTO BESTER TAXI RANK AND RETURN ALONG THE SAME ROUTE. 10.3 FROM KWA-MASHU TO BESTER FROM KWA-MASHU TAXI RANK TO BESTER VIA MALANDELA ROAD, INTO BHEJANE ROAD, LEFT INTO SIBISI ROAD, RIGHT INTO NYALA ROAD, RIGHT INTO BUNGEZI ROAD, RIGHT INTO NTUZUMA ACCESS ROAD, TO BESTER RANK AND RETURN ALONG THE SAME ROUTE. 10.4 FROM KWA-MASHU TO L SECTION KWA-MASHU TAXI RANK INTO MALANDELA ROAD, INTO BHEJANE ROAD, LEFT INTO NYALA ROAD, INTO MBONDWE ROAD, RIGHT INTO INGCEBO DRIVE, LEFT INTO IMBONDWE ROAD, LEFT INTO PHITHI ROAD, DIRECT AND RETURN. 10.5 FROM KWA-MASHU TAXI RANK TO N SECTION. FROM KWA-MASHU TAXI RANK INTO MALANDELA ROAD, INTO BHEJANE ROAD, LEFT INTO NYALA ROAD, INTO UNDIYAZANA DRIVE, LEFT INTO MBONDWE ROAD, LEFT INTO EGUGWINI STREET, LEFT INTO UMATHINTA DRIVE, LEFT INTO IBOHLOLOLO DRIVE, AND RETURN ALONG THE SAME ROUTE. 10.6 KWA-MASHU TAXI RANK TO K & J. FROM KWA-MASHU TAXI RANK INTO MALANDELA ROAD, RIGHT INTO MKHIWANE ROAD, LEFT INTO MCAKA ROAD, RIGHT INTO MPANGELE ROAD, LEFT INTO PHOTHWE ROAD, LEFT INTO QOPHAMUTHI ROAD, LEFT INTO SAGWACA ROAD, RIGHT INTO NCONJANE ROAD LEFT INTO MALANDELA ROAD, AND RETURN TO THE RANK.
12.19	2206UW2206UJ00048174 - KWA-MASHU TO KWA-MASHU B D FROM KWA-MASHU B RANK TO KWA-MASHU TAXI RANK (UMSUNDUZI ROAD) INTO AMANZIMTOTI ROAD, UBUBANE ROAD, LEFT INTO ISIHLEBELELO ROAD, LEFT INTO SIKHINDI ROAD, LEFT INTO GIYA ROAD, RIGHT INTO PHEPHELO ROAD, RIGHT INTO MOHINO ROAD, RIGHT INTO THABATHA ROAD, RIGHT INTO SIKHINDI ROAD AND BACK TO ISIHLEBELELO ROAD, VIA UMBANDO ROAD, INTO SIGWEGWE ROAD, INTO UMSUNDUZI ROAD TO KWA-MASHU TAXI RANK (UMSUNDUZI RANK) AND BACK WITH THE SAME ROUTE TO C, B & D.
12.20	2206UW2206UW00048169 - KWA-MASHU TO STANGER FROM APPROVED TAXI RANK IN KWA-MASHU TO APPROVED TAXI RANK IN STANGER TO VERULAM ALONG MALANDELA ROAD, RIGHT INTO M25, LEFT INTO THE N2, ALONG THE N2 LEFT INTO M41, ALONG THE M41 RIGHT INTO WICK STREET, LEFT INTO IRELAND STREET, RIGHT INTO WICK STREET, RIGHT INTO R102, PROCEED ALONG R102, PROCEED ALONG R102 TO STANGER DIRECT AND RETURN.
12.21	2206UW2206UW00048175 - CROSSROADS TO KWA-MASHU FROM CROSSROADS TAXI RANK TO C & D VIA MALANDELA ROAD, INTO UBUBANE ROAD, RIGHT INTO SIGWEGWE ROAD, LEFT INTO INGOME ROAD, RIGHT INTO AMANZIMTOTI ROAD, RIGHT INTO ISIPINGO ROAD AND RETURN BACK ALONG THE SAME ROUTE. FROM CROSSROADS TAXI RANK TO KWA-MASHU STATION VIA MALANDELA ROAD, RIGHT INTO NTOMBELA ROAD, RIGHT INTO ZULU ROAD, LEFT INTO LUTHULI ROAD, RIGHT INTO NDLONDLO ROAD, RIGHT INTO HLOBANI ROAD, LEFT INTO BHEJANE ROAD INTO KWA-MASHU TAXI RANK (MALANDELA ROAD) AND RETURN ALONG THE SAME ROUTE.
12.22	2206UW2206UW00049427 - CONDITIONS: 1. PASSENGERS MAY BE PICKED UP AND /OR SET DOWN ONLY AT DESIGNATED TAXI RANKS OR TAXI STOPS, WHICH SHALL EXCLUDE BUS STOPS. 2. ENTRY OR RANKING ON PRIVATE PROPERTY IS NOT PERMITTED WITHOUT THE WRITTEN PERMISSION OF THE LANDLORD, A COPY OF WHICH MUST BE SUPPLIED TO THE BOARD. 3. WITHOUT HAVING ENTERED INTO AN AGREEMENT WITH OTHER OPERATORS ON A COMMON ROUTE AS CONTEMPLATED BY SECTION 88(2)(B) OF ACT 22 OF 2000, THE PICKING UP OR SETTING DOWN OF PASSENGERS ON SUCH ROUTE IS NOT PERMITTED. A COPY OF SUCH AGREEMENT MUST BE SUPPLIED TO THE BOARD. 4. A RANKS, WHETHER ON-STREET OR OFF-STREET, ONLY THE TAXIS THAT CAN BE ACCOMMODATED IN THE DEMARCATED AREA MAY OCCUPY THE RANK. EXCESS VEHICLES MUST HOLD ELSEWHERE. 5. RANK PERMITS OR LETTERS OF AUTHORITY MUST BE PRODUCED IN RESPECT OF ALL RANKS IN MUNICIPAL AREA, IN PARTICULAR MAJOR TOWNS AND CITIES AND IN PARTICULAR INTER-PROVINCIAL DESTINATIONS. 6. THE ALLOCATION OF ANY ROUTE OR PORTION OF A ROUTE IS SUBJECT TO THE CONDITION THAT IT HAS BEEN APPROVED AND ALLOCATED IN GOOD FAITH AND THAT SUCH ROUTE WILL BE INVALID SHOULD IT TRANSPIRE THAT THE ROUTE OR PORTION THEREOF WILL, OR HAS CAUSED CONFLICT DUE TO IT HAVING BEEN APPROVED BASED ON INCORRECT OR FALSE INFORMATION SUPPLIED TO THE BOARD OR AS A RESULT OF AN ERROR. IN SUCH INSTANCE THE OPERATING LICENCE MUST BE RETURNED TO THE BOARD FOR CORRECTION. 7. THE VEHICLE MUST BE COVERED BY MOTOR VEHICLE INSURANCE AS WELL AS PERSONAL LIABILITY INSURANCE.
12.23	KZPRERC2751460 - KWAMASHU TAXI RANK TO LA LUCIA MALL FROM KWAMASHU TAXI RANK, RIGHT TO MALANDELA ROAD, PICK AND SET DOWN PASSENGERS, RIGHT TO QUEEN NANDI DRIVE, PICK AND SET DOWN PASSENGERS, LEFT TO DUMISANI MAKHAYE DRIVE, RIGHT TO OLD NORTH COAST ROAD, LEFT TO SNEEZE WOOD LANE, RIGHT TO GLEN ANIL STREET, LEFT TO SAGE WOOD WAY, RIGHT TO UMHLANGA ROCKS DRIVE, LEFT TO ADDISON DRIVE, LEFT TO WILLIAM CAMPBELL DRIVE, INTO LA LUCIA MALL TAXI RANK AND RETURN TO KWAMASHU TAXI RANK ON THE SAME ROUTE.

**transport**

Department:
Transport
Province of KwaZulu-Natal

GAZETTE

LGKZNG10-2021-JUN

REGION: ALL

12.24	KZPRERC2751509 - KWAMASHU TAXI RANK TO EFFINGHAM INDUSTRIAL
	FROM KWAMASHU TAXI RANK, RIGHT TO MALANDELA ROAD, PICK UP AND SET DOWN PASSENGERS, RIGHT TO QUEEN NANDI DRIVE, PICK AND SET DOWN PASSENGERS, LEFT TO KUBU AVENUE, RIGHT TO HIPPO PARK AVENUE, PICK AND SET DOWN PASSENGERS, LEFT TO ISLE CIRCLE, PICK AND SET DOWN PASSENGERS, LEFT TO PRINCE MHLANGANA ROAD, RETURN ON PRINCE MHLANGANA ROAD, PICK AND SET DOWN PASSENGERS INTO COROBRICK ROAD, LEFT TO QUEEN NANDI DRIVE, LEFT TO QUARRY PARK, RETURN ON QUARRY PARK INTO IMVUBU PARK, PICK AND SET DOWN PASSENGERS, RETURN ON IMVUBU PARK, LEFT TO QUEEN NANDI DRIVE AND RETURN TO KWAMASHU TAXI RANK ON THE SAME ROUTE. NOTE: PASSENGERS ARE SET DOWN ON THEIR RESPECTIVE WORK PLACES AND RETURN TO KWAMASHU TAXI RANK.
12.25	KZPRERC2751558 - KWAMASHU TAXI RANK TO ETHEKWINI HOSPITAL
	FROM KWAMASHU TAXI RANK RIGHT TO MALANDELA ROAD PICK AND SET DOWN PASSENGERS, RIGHT TO QUEEN NANDI DRIVE PICK AND SET DOWN PASSENGERS, RIGHT TO MUSA DLADLA ROAD, NO PICKING OF PASSENGERS, LEFT TO ETHEKWINI HOSPITAL PICK AND SET DOWN PASSENGERS AND RETURN TO KWAMASHU TAXI RANK ON THE SAME ROUTE. NOTE: PASSENGERS ARE SET DOWN AND RETURN ON THE SAME ROUTE.
12.26	KZPRERC2751607 - KWAMASHU TAXI RANK TO CORNUBIA
	FROM KWAMASHU TAXI RANK, RIGHT TO MALANDELA ROAD, PICK AND SET DOWN PASSENGERS, RIGHT TO QUEEN NANDI DRIVE, PICK AND SET DOWN PASSENGERS, LEFT TO DUMISANI MAKHAYE DRIVE, DUMISANI MAKHAYE BECOMES R102 (CHRIS HANI ROAD), RIGHT TO SIPHOSETHU ROAD, LEFT TO FLANDERS DRIVE INTO CORNUBIA TAXI RANK AND RETURN TO KWAMASHU TAXI RANK ON THE SAME ROUTE.
12.27	KZPRERC2751656 - KWAMASHU TAXI RANK TO GATEWAY
	FROM KWAMASHU TAXI RANK, RIGHT TO MALANDELA ROAD, PICK AND SET DOWN PASSENGERS, RIGHT TO QUEEN NANDI DRIVE, PICK AND SET DOWN PASSENGERS, LEFT TO DUMISANI MAKHAYE DRIVE, RIGHT TO OLD NORTH COAST ROAD, LEFT TO SNEEZE WOOD LANE, RIGHT TO GLEN ANIL STREET, LEFT TO SAGE WOOD LANE, LEFT TO UMHLANGA ROCKS DRIVE, INTO GATEWAY MALL TAXI RANK AND RETURN TO KWAMASHU TAXI RANK ON THE SAME ROUTE.
12.28	KZPRERC2751705 - KWAMASHU TAXI RANK TO UMHLANGA (TANAGER WAY TAXI RANK)
	FROM KWAMASHU TAXI RANK, RIGHT TO MALANDELA ROAD, PICK AND SET DOWN PASSENGERS, RIGHT TO QUEEN NANDI DRIVE, PICK AND SET DOWN PASSENGERS, LEFT TO DUMISANI MAKHAYE DRIVE, RIGHT TO OLD NORTH COAST ROAD, LEFT TO SNEEZE WOOD LANE, RIGHT TO GLEN ANIL STREET, LEFT TO SAGE WOOD LANE, LEFT TO UMHLANGA ROCKS DRIVE, LEFT TO LAGOON DRIVE, INTO TANAGER WAY TAXI RANK (UMHLANGA) AND RETURN TO KWAMASHU TAXI RANK ON THE SAME ROUTE.
12.29	KZPRERC2751754 - KWAMASHU TAXI RANK TO NEWLANDS
	FROM KWAMASHU TAXI RANK, LEFT TO MALANDELA ROAD, PICK AND SET DOWN PASSENGERS, MALANDELA ROAD BECOMES INANDA ROAD, NO PICKING OF PASSENGERS, RIGHT TO BRIARDALE ROAD, LEFT TO HILLDALE DRIVE, RIGHT TO NEWLANDS WEST DRIVE, PICK AND SET DOWN PASSENGERS, RETURN ON NEWLANDS WEST DRIVE, RIGHT TO HILLGROVE DRIVE, PICK AND SET DOWN PASSENGERS AND RETURN ON HILLGROVE DRIVE, RIGHT TO NEWLANDS WEST DRIVE, LEFT TO INANDA ROAD, INANDA ROAD BECOMES MALANDELA ROAD, RIGHT TO KWAMASHU TAXI RANK.

CONTINUES ON PAGE 130 OF BOOK 2

Printed by and obtainable from the Government Printer, Bosman Street, Private Bag X85, Pretoria, 0001.
Contact Centre Tel: 012-748 6200. eMail: info.egazette@gpw.gov.za
Publications: Tel: (012) 748 6053, 748 6061, 748 6065



KWAZULU-NATAL PROVINCE
KWAZULU-NATAL PROVINSIE
ISIFUNDAZWE SA KWAZULU-NATALI

Provincial Gazette • Provinsiale Koerant • Igazethi Yesifundazwe

(Registered at the post office as a newspaper) • (As 'n nuusblad by die poskantoor geregistreer)
(Irejistiwee njengephephandaba eposihhovisi)

Vol: 15

PIETERMARITZBURG

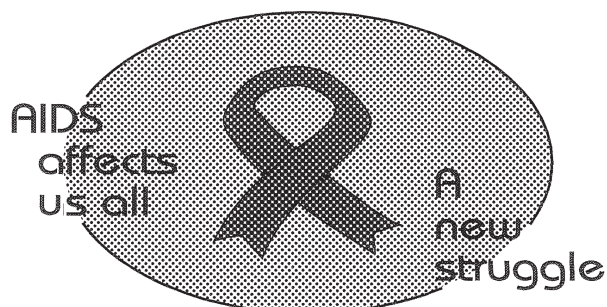
5 AUGUST 2021

5 AUGUSTUS 2021

No: 2314

PART 2 OF 2

We all have the power to prevent AIDS



**AIDS
HELPLINE**

0800 012 322

DEPARTMENT OF HEALTH

Prevention is the cure

N.B. The Government Printing Works will not be held responsible for the quality of "Hard Copies" or "Electronic Files" submitted for publication purposes

ISSN 1994-4551



9 771994 455008



0 2314



transport

Department:
Transport
Province of KwaZulu-Natal

GAZETTE

LGKZNG10-2021-JUN

REGION: ALL

1) Application Number: APP0130253	2) Gazette Number: LGKZNG10-2021-JUN
3) Applicant: N NENE ID NO. 6407125615089 Association: NONGOMA TAXI ASSOCIATION	4) Applicant Address: P. O BOX 1851 NONGOMA 3950
5) Existing Licence Holder: MA NENE ID NO. 6811115449088	6) Existing Licence Holder Address: P.O. BOX 1851 NONGOMA 3950
7) Type of application: NORMAL TRANSFER	8) Operating Licence Number: LGKZN0803000104
9) Vehicle Type: MINIBUS	10) 1 X 15 (SEATED) + 0 (STANDING)
11) Region: ZULULAND	
12.1	22076I21004R10050355 - NONGOMA TO DURBAN FROM AN APPROVED NONGOMA TAXI RANK, TURN RIGHT TO NONGOMA MAIN ROAD INTO R66, PROCEED ALONG R66 AND PASS ULUNDI AND MELMOTH (NO DROP OR PICK UP WILL BE MADE), PROCEED INTO R34 AND PASS NDUNDULU AND TURN RIGHT INTO R66 AND PASS ESHOWE, FROM ESHOWE TOWN TURN LEFT TO TOTAL GARAGE (WHICH IS REFRESHMENT AREA. NO DROP OR PICK UP WILL BE MADE), PROCEED ALONG R66 AND PASS GINGINDLOVU (NO DROP OR PICK UP WILL BE MADE), AND PROCEED TO DOKODWENI N2 ON-RAMP TURN RIGHT AND JOIN N2 TOLL ROAD, PASS THROUGH UMVOTI PLAZA AND PASS BALLITO AND TURN INTO RIGHT INTO M4 (DROP MAY BE MADE, NO PICKUPS), AND PROCEED ALONG M4 TO DURBAN INTO ORDINANCE ROAD, TURN LEFT INTO SOLDIERS WAY (DROP OFF AT THE KINGS GATE), TURN RIGHT INTO LEOPOLD ROAD REACHING WARWICK AVENUE, TURN RIGHT AND (DROP CAN BE MADE AT MARKET, NO PICK-UPS, PROCEED TO ALBERT ROAD AND TURN RIGHT TO UMNGENI ROAD, AND EXIT LEFT TO OSBORNE STREET AT THE APPROVED TAXI RANK. OFF LOAD, LOAD AND RETURN ALONG THE FORWARD ROUTE IN REVERSE. ALTERNATIVE ROUTE FROM APPROVED TAXI RANK IN NONGOMA FOLLOW ROUTE AS PER NO.1 ABOVE UP TO BALLITO, PROCEED ALONG N2 TOLL ROAD THROUGH UMVOTI PLAZA AND EXIT TO R102 AT THE GATEWAY MALL TO UMNGENI ROAD, TURN LEFT AND DROP OFF AT THE DURBAN STATION, PROCEED TO LEOPOLD ROAD AND DROP OFF AT KING'S GATE AND PROCEED ALONG AS DETAILED ABOVE. ALTERNATIVE ROUTE FROM APPROVED TAXI RANK IN NONGOMA, PROCEED TO N2 TOLL ROAD, EXITING LEFT INTO N3, PROCEED ALONG N3, EXIT TO M13, DROP-OFF AT ENGEN GARAGE, CROSS OVER TO WARWICK AVENUE, INTO ALICE ROAD (DROP WILL BE MADE AT GREY STREET), PROCEED TO AN APPROVED RANK AT OSBORNE STREET AND RETURN ALONG ROUTE NUMBER 1 ABOVE.
12.2	22076I2202BQ10050359 - NONGOMA TO NEWCASTLE FROM NONGOMA TAXI RANK, TURN LEFT INTO R618, PROCEED ALONG R618 TO NGOME (DROP ONLY), AND TURN LEFT INTO R69, AND CROSS OVER TO R33 ALONG VRYHEID, PROCEED ALONG R33 AND BLOOD RIVIER T-JUNCTION TURN RIGHT INTO R34 PROCEED ALONG R34 TO UTRECHT (DROP CAN BE MADE ONLY), PROCEED ALONG R34 AND PASS OSIZWENI AND MADADENI (NO DROP ONLY) AND PROCEED TO NEWCASTLE, INTO NEWCASTLE TAXI RANK. OFF LOAD, LOAD AND RETURN ALONG THE FORWARD ROUTE IN REVERSE.
12.3	22076I2207J510050360 - NONGOMA TO VRYHEID FROM NONGOMA TAXI RANK, TURN LEFT INTO R618, PROCEED ALONG R618 TO NGOME (DROP CAN BE MADE ONLY), PROCEED ALONG R618 AND TURN LEFT INTO R69, PROCEED ALONG TO VRYHEID TAXI RANK. OFFLOAD, LOAD AND RETURN ALONG FORWARD ROUTE IN REVERSE.
12.4	22076I22076I00050361 - NONGOMA TO PONGOLA FROM NONGOMA TAXI RANK, TURN RIGHT INTO R66, PROCEED ALONG R66 AND PASS MAHLANGASI (DROP CAN BE MADE), AND PROCEED TO MAGUDU ALONG R66, AT THE T JUNCTION TURN LEFT ALONG N2 ROAD, ENTERING TOWN, AND TURN RIGHT TO THE APPROVED TAXI RANK IN PONGOLA. OFF-LOAD, LOAD AND RETURN ALONG FORWARD ROUTE IN REVERSE.
12.5	22076I22077Z10050362 - NONGOMA TO MKHUZE FROM NONGOMA TAXI RANK, TURN LEFT TO MAIN ROAD AND PROCEED TO THE JUNCTION AND TAKE RIGHT ALONG R618 AT SIPHAMBANWENI, TURN LEFT ALONG P234, AND PASS EKUTHOKOZENI (PICK-UPS IS MADE SUBJECT TO CONDITION 5 BELOW), PROCEED ALONG P234 TO N2 AND CROSS OVER TO N2 TO MKHUZE MAIN ROAD AND TURN LEFT TO APPROVED TAXI RANK AT MKHUZE. OFFLOAD AND LOAD RETURN ALONG THE FORWARD ROUTE IN REVERSE.
12.6	22076I2207XJ10050363 - NONGOMA TO EMPANGENI FROM NONGOMA TAXI RANK TURN LEFT TO THE MAIN ROAD AT THE JUNCTION TURN RIGHT ALONG R618, AND PASS ALONG BUXEDEN AND HLABISA (NO PICK AND DROP MADE), PROCEED TO MATUBATUBA, AT THE N2 JUNCTION, TURN RIGHT INTO N2 AND PROCEED TO RICHARDS BAY (DROP IS MADE, NO PICK UPS), PROCEED ALONG R34 TO EMPANGENI AND DROP OFF ONLY PASSENGERS AT 'B' RANK AND PROCEED TO 'A' RANK. OFF-LOAD, LOAD AND RETURN ALONG THE FORWARD ROUTE IN REVERSE. ALTERNATIVE ROUTE FROM NONGOMA TAXI RANK, TURN RIGHT ALONG R66 AND PASS ULUNDI (NO PICK OR DROP) AND PROCEED TO MELMOTH ALONG R66 AND DROP WILL BE MADE ONLY. PROCEED ALONG R34 TO NDUNDULU (DROP ONLY), AND PROCEED ALONG R34 TO EMPANGENI. OFFLOAD AND LOAD AT EMPANGENI 'A' RANK AND RETURN ALONG THE FORWARD ROUTE IN REVERSE.
12.7	22076I11008Z10050364 - NONGOMA TO JOHANNESBURG FROM NONGOMA APPROVED TAXI RANK, TURN LEFT AT JUNCTION, TURN RIGHT INTO R618, PROCEED ALONG R618 INTO R69, PROCEED ALONG R69 AND PASS VRYHEID AND CROSS OVER INTO R33, AT BLOOD RIVIER T JUNCTION TURN RIGHT INTO R34, AND PASS UTRECHT AND NEWCASTLE (NO PICK UP OR DROP WILL BE MADE), AT NEWCASTLE TURN RIGHT INTO N11, PROCEED ALONG N11 TO VOLKRUST (REFRESHMENT POINT) (NO PICK UP PICK), TURN LEFT INTO R23 AND PROCEED TO STANDERTON, HEIDELBERG AND BALFOUR (DROP CAN BE MADE, NO PICKS UPS), AND PROCEED INTO N3 SUBWAY AND TURN RIGHT INTO N3, PROCEED ALONG N3 TO JOHANNESBURG, AND PASS BOKSBURG, VOSLOORUS (NO PICK OR DROP) AND TURN LEFT INTO M2, PROCEED ALONG M2 AND TURN LEFT INTO RISSIK STREET, INTO WOLMARANS STREET, TURN RIGHT INTO WANDERERS STREET AND TURN LEFT INTO AN APPROVED TAXI RANK. OFFLOAD AND LOAD AND RETURN ALONG THE FORWARD ROUTE IN REVERSE.

**transport**

Department:
Transport
Province of KwaZulu-Natal

GAZETTE

LGKZNG10-2021-JUN

REGION: ALL

12.8	22076122076100050365 - NONGOMA TO UMFOLOZI	FROM APPROVED TAXI RANK IN NONGOMA, TURN RIGHT INTO R66, PROCEED ALONG R66 AND PASS HOLINYOKA (DROPPING ONLY), TURN LEFT TO L428 TO EZIMPISINI AREA (DROPPING ONLY) AND RETURN TO R66, PROCEEDING ALONG R66 TO DENSE AREA (DROP ONLY), TURN RIGHT INTO D1819 TO KWA-MINYA AREA, INTO R618, TURN RIGHT TO NONGOMA TOWN 2 INTO R66 AND PROCEED TO KWA-GOMONDO AREA, TURN LEFT ALONG D1818 AND PROCEED TO KWAMPUNZA AREA AND RETURN TO R66, PROCEED ALONG R66 TO ESIGANGENI AREA AND TURN RIGHT INTO D1821 TO PHANGODE AND RETURN TO R66, PROCEED ALONG R66 TO MFEMFENI AREA, TURN LEFT INTO P703 TO MATHENI AREA AND UKHUKHO AND RETURN TO R66, PROCEED ALONG R66 TO KWA-MUSI AREA AND TO MFOLOZI APPROVED TAXI RANK AND RETURN ALONG THE FORWARD ROUTE IN REVERSE.
12.9	22076122076100050366 - NONGOMA TO MAPHOPHOMA	FROM APPROVE TAXI RANK IN NONGOMA , TURN LEFT INTO MAIN ROAD, INTO ESIKHALENI AREAS TURN LEFT INTO D1810 TO MAPHOPHOMA. TURN LEFT INTO D1855 TO EKUVUKENI AREA AND RETURN BACK INTO D1810. PROCEED ALONG D1810 AND TURN RIGHT INTO D1853 TO SHELEZA AND PASS MPUMALANGA AREA AND RETURN BACK INTO D1810. PROCEED ALONG D1810 AND TURN LEFT INTO D1903 TO DABHAZI AREA AND RETURN BACK INTO D1810. PROCEED ALONG D1810 AND PASS HLAMBANYATHI AREA , INTO R618 AND PASS HLABISA AND PROCEED TO MAPHOPHOMA APPROVED TAXI RANK. OFFLOAD, LOAD AND RETURN ALONG THE FORWARD ROUTE IN REVERSE.
12.10	22076122076100050367 - NONGOMA TO BUXEDEN	FROM APPROVED TAXI RANK IN NONGOMA, INTO R618, AT ESIPHAMBANWENI TURN RIGHT INTO D1801 TO ESIKHOKHWANENI, TURN RIGHT INTO R618, AT ODUSHWINI AREA TURN RIGHT INTO D1856 TO ESIDINSINI AND PASS NJAMPELA AREA INTO D1810, TURN RIGHT INTO R66 INTO NONGOMA MAIN ROAD. ALTERNATIVE ROUTE FROM APPROVED TAXI RANK IN NONGOMA UP TO R618 PROCEED TO DUSHWINI, TURN LEFT INTO D1857 TO DONGOTHULI AREA, AND RETURN BACK TO R618 AND PROCEED TO ESINKONKONKO AREA, TURN LEFT INTO D2032 TO MTHWADLANA AREA AND RETURN BACK INTO R618 TO BUXEDEN TAXI RANK. OFFLOAD, LOAD AND RETURN ALONG THE FORWARD ROUTE IN REVERSE.
12.11	22076122076100050368 - NONGOMA TO USUTHU	FROM APPROVED TAXI RANK IN NONGOMA TURN LEFT INTO R66, AT ESIGANGENI AREA TURN RIGHT TO D1821 TO PHANGODE, TURN RIGHT INTO D1820 TO USUTHU APPROVED TAXI RANK. OFFLOAD, LOAD AND RETURN ALONG THE FORWARD ROUTE IN REVERSE.



transport

Department:
Transport
Province of KwaZulu-Natal

GAZETTE

LGKZNG10-2021-JUN

REGION: ALL

1) Application Number: APP0130254	2) Gazette Number: LGKZNG10-2021-JUN
3) Applicant: JZ MNCWABE ID NO. 5507025501080 Association: MAFUNZE MPUMUZA INADI INCWADI T.O.A	4) Applicant Address: PO BOX 41700 ELANDSKOP PIETERMARITZBURG 3226
5) Existing Licence Holder: NOT APPLICABLE ID NO. NOT APPLICABLE	6) Existing Licence Holder Address: NOT APPLICABLE
7) Type of application: NEW OPERATING LICENCE	8) Operating Licence Number: LGKZN0403000620
9) Vehicle Type: MINIBUS TAXI	10) 1 X 9-16 (SEATED) + 0 (STANDING)
11) Region: UMGUNGUNDLOVU	
12.1	22068T22068T00053561 - DINDI TO PIETERMARITZBURG INBOUND: FROM DINDI TERMINUS – D1126 (KPV0068) TO EAST STREET CLINIC RANK – EAST OFF BOOM (KPC0084). ROUTE: D1126, MR7, MOSES MABHIDA (EDENDALE), LANGALIBALELE (LONGMARKET), RETIEF, HOSEN HAFEEJEE (BERG), MASUKWANA (EAST). OUTBOUND: FROM EAST STREET CLINIC RANK – EAST OFF BOOM (KPC0084) TO DINDI TERMINUS – (KPV0068) ROUTE: MASUKWANA (EAST), BOON, PINE, MOSES MABHIDA (EDENDALE), MR7, D1126. ALTERNATIVE ROUTINGS NONE RESTRICTION NONE SPECIAL CONDITIONS NONE DISPUTES AGAINST MAFUNZE, MPUMUZA, INADI, INCWADI TAXI ASSOCIATION NONE.
12.2	22068T22068T00053563 - ELANDSKOP TO PIETERMARITZBURG INBOUND: FROM ELANDSKOP – ZONDI STORE TAXI TERMINUS MR7/ D1123 (KPV0023) TO BERG STREET RANK – BELOW EAST (KPC0028). ROUTE: D1122, MR7, MOSES MABHIDA (EDENDALE), LANGALIBALELE (LONGMARKET), RETIEF, HOSEN HAFEEJEE (BERG). OUTBOUND: FROM EAST STREET RANK NO.5 – BELOW EAST (KPC0028) TO ELANDSKOP – ZONDI STORE TAXI TERMINUS MR 7/D1122(KPV0023). ROUTE: HOSEN HAFEEJEE (BERG), MASUKWANA (EAST), BOOM, PIETERMARITZ, PINE, MOSES MABHIDA (EDENDALE), MR7, D1122. ALTERNATIVE ROUTINGS. NONE. RESTRICTION. NONE. SPECIAL CONDITIONS NONE DISPUTES AGAINST MAFUNZE, MPUMUZA, INADI, INCWADI TAXI ASSOCIATION.
12.3	22068T22068T00053559 - MAGWAGWA TO PIETERMARITZBURG INBOUND: FROM MAGWAGWA TERMINUS – P390 (KPV0016). ROUTE: VIA P390, P399, MR7, EDENDALE, LONGMARKET, RETIEF, BERG TO EAST STREET CLINIC RANK – EAST OF BOOM (KPC0084). OUTBOUND: FROM EAST STREET CLINIC RANK- EAST OFF BOOM (KPC0084) ROUTE: VIA EAST, BOOM, PINE, KEATE, EDENDALE, MR7, P390, P399 TO MAGWAGWA TERMINUS – P390 (KPV0016).
12.4	22068T22068T00053560 - TAFULENI TO PIETERMARITZBURG INBOUND: FROM TAFULENI TERMINUS – D1128 (KPV0062) ROUTE VIA D1128, MR7, EDENDALE, LONGMARKET, RETIEF, BERG, EAST TO EAST STREET CLINIC RANK – EAST OF BOOM (KPC0084). OUTBOUND: FROM EAST STREET CLINIC RANK- EAST OFF BOOM (KPC0084) ROUTE VIA EAST, BOOM, PINE, KEATE, EDENDALE, MR7, D1128 TO TAFULENI TERMINUS – D1128 (KPV0062).
12.5	22068T22068T00053555 - 1. MAFUNZE TO PIETERMARITZBURG INBOUND. FROM: MAFUNZE ROUTE VIA D1123, D1124, MR 7, EDENDALE, LONGMARKET, RETIEF, BERG TO BERG STREET RANK NO. 5 – BELOW EAST (KPC0028). OUTBOUND. FROM BERG STREET RANK NO. 5 - BELOW EAST (KPC0028)" ROUTE VIA BERG, EAST, PIETERMARITZ, PINE, KEATE, EDENDALE, MR 7, D1124, D1123 TO MAFUNZE – D1123(KPV0036).

**transport**

Department:
Transport
Province of KwaZulu-Natal

GAZETTE

LGKZNG10-2021-JUN

REGION: ALL

12.6	<p>22068T22068T00053556 - 2. GIBSON GATE TO PIETERMARITZBURG</p> <p>INBOUND FROM: GIBSON GATE TERMINUS – SEVONTEIN PRISON (KPV0032). ROUTE: VIA UNNAMED ROAD, D1124, MR7, EDENDALE, LONGMARKET, RETIEF, BERG TO BERG STREET RANK NO.5 – BELOW EAST (KPC0028).</p> <p>OUTBOUND FROM: BERG STREET RANK, NO. 5 BELOW EAST (KPC0028). ROUTE VIA BERG, EAST, PIETERMARITZ, PINE, KEATE, EDENDALE, MR 7, D1124, UNNAMED ROAD TO GIBSON GATE TERMINUS – SEVONTEIN PRISON (KPV0032).</p>
12.7	<p>22068T22068T00053557 - 3. ZONDI STORE TO PIETERMARITZBURG .</p> <p>INBOUND FROM: MAFAKATHINI – ZONDI STORE – D1122/P 402 (KPV0012). ROUTE VIA D1122, MR7, EDENDALE, LONGMARKET, RETIEF, BERG TO BERG STREET RANK NO.5 – BELOW EAST (KPC0028).</p> <p>OUTBOUND FROM: BERG STREET RANK NO.5 BELOW EAST (KPC0028). ROUTE VIA BERG, EAST, PIETERMARITZ, PINE, KEATE, EDENDALE, MR7, D112 TO MAFAKATHINI – ZONDI STORE – D1122/P402 (KPV0012).</p>
12.8	<p>22068T22068T00053558 - 4. MASWAZINI TO PIETERMARITZBURG</p> <p>INBOUND FROM: MASWAZINI TERMINUS – D1139 (KPV0084). ROUTE VIA D1139, P402, MR7, EDENDALE, LONGMARKET, RETIEF, BERG TO BERG STREET RANK NO.5 – BELOW EAST (KPC0028).</p> <p>OUTBOUND FROM: BERG STREET RANK NO.5 BELOW EAST (KPC0028). ROUTE VIA BERG, EAST, PIETERMARITZ, PINE, KEATE, EDENDALE, MR7, D1139 TO MASWAZINI TERMINUS – D1139 (KPV0084).</p>



transport

Department:
Transport
Province of KwaZulu-Natal

GAZETTE

LGKZNG10-2021-JUN

REGION: ALL

1)	Application Number: APP0130278	2)	Gazette Number: LGKZNG10-2021-JUN
3)	Applicant: G GEORGE ID NO. 6911195105087 Association: PHOENIX TAXI ASSOCIATION	4)	Applicant Address: 68 ACROPOLIS STREET STAWOOD 4068
5)	Existing Licence Holder: NOT APPLICABLE ID NO. NOT APPLICABLE	6)	Existing Licence Holder Address: NOT APPLICABLE
7)	Type of application: NEW OPERATING LICENCE	8)	Operating Licence Number: 1357031
9)	Vehicle Type: MINIBUS TAXI	10)	1 X 9-16 (SEATED) + 0 (STANDING)
11)	Region: GREATER NORTH		
12.1	KZPRERC2759398 - PHOENIX INNER CIRCLE ROUTE UNIT 1 – UNIT 13 FROM PHOENIX TAXI RANK NO.86 INTO PANDORA ROAD, PICK UP PASSENGERS, LEFT TO LONGCROFT ROAD, PICK UP PASSENGERS, RIGHT TO PHOENIX HIGHWAY, PICK UP PASSENGERS, RIGHT TO LONG BURY, PICK UP PASSENGERS, CROSS PHOENIX HIGHWAY TO LENHAM DRIVE PICK UP PASSENGERS, LEFT TO FERNHAM DRIE, PICK UP PASSENGERS INTO INDUSTRIAL PARK DRIVE PICK UP PASSENGERS LEFT TO HUNSLET DRIVE PICK UP PASSENGERS, RIGHT TO ABERDARE DRIVE PICK UP PASSENGERS RIGHT TO PHOENIX HIGHWAY, PICK UP PASSENGERS TO HILLHEAD DRIVE RIGHT TO WHITE HOUSE AND RETURN TO PHOENIX ON THE SAME ROUTE.		
12.2	KZPRERC2759447 - INNER CIRCLE UNIT 1, 2, 3, 4, 7 AND 8 FROM PHOENIX TAXI RANK NO.86, LEFT TO LONGCROFT PICK UP PASSENGERS, RIGHT TO PHOENIX HIGHWAY PICK UP PASSENGERS, RIGHT TO RIDGECROFT DRIVE PICK UP PASSENGERS, RIGHT TO LONGBURY DRIVE PICK UP PASSENGERS, LEFT TO CROFTBURY DRIVE PICK UP PASSENGERS, LEFT TO EASTBURY DRIVE PICK UP PASSENGERS, RIGHT TO WHITE HOUSE SHOPPING CENTRE. FROM WHITE HOUSE SHOPPING CENTRE INTO R103 LEFT INTO PHOENIX HIGHWAY, LEFT TO GREENBURY DRIVE, LEFT TO DALEVIEW DRIVE, LEFT TO STONEBRIDGE DRIVE, LEFT TO RISEGATE DRIVE, LEFT TO STONEBRIDGE DRIVE AGAIN, RIGHT TO GREENBURY DRIVE, LEFT TO TOWER ROAD, LEFT TO CARDINAL ROAD, RIGHT TO STONEBRIDGE DRIVE, LEFT TO ACARA STREET, LEFT TO STONEBRIDGE DRIVE, LEFT TO PHOENIX HIGHWAY, RIGHT TO PANDORA INTO PHOENIX PLAZA TAXI RANK NO.86.		
12.3	KZPRERC2759496 - INNER CIRCLE UNIT 1, 2, 3, 4, 5, 6, 7, 8, 9, 10, 11, 12 AND 13 FROM PHOENIX TAXI RANK NO. 86 TO PANDORA ROAD, RIGHT TO LONGCROFT PICK UP PASSENGERS, RIGHT TO LONGBURY DRIVE PICK UP PASSENGERS, INTO LENHAM DRIVE PICK UP PASSENGERS, LEFT TO WHETSTONE DRIVE, PICK UP PASSENGERS, LEFT TO BROOKSTONE DRIVE PICK UP PASSENGERS AND RETURN AT THE CLINIC, PICK UP PASSENGERS, LEFT TO FERNHAM DRIVE PICK UP PASSENGERS, LEFT TO PHOENIX INDUSTRIAL PARK PICK UP PASSENGERS RIGHT TO PHOENIX HIGHWAY PICK UP PASSENGERS LEFT TO CLAYFIELD DRIVE PICK UP PASSENGERS, LEFT TO CRANBROOK DRIVE PICK UP PASSENGERS, RIGHT TO ROCKFORD DRIVE, LEFT TO REDBURY DRIVE, LEFT TO RUSTON PLACE PICK UP PASSENGERS, LEFT TO PHOENIX HIGHWAY PICK UP PASSENGERS, RIGHT TO R103 INTO WHITE HOUSE AND RETURN ON THE SAME ROUTE.		
12.4	KZPRERC2759545 - INNER CIRCLE UNIT 13, 14, 15 AND 16 FROM PHOENIX PLAZA TAXI RANK NO.86, RIGHT TO PANDORA STREET PICK UP PASSENGERS, RIGHT TO PHATHEON STREET PICK UP PASSENGERS, RIGHT TO J G CHAMPION DRIVE PICK UP PASSENGERS, RIGHT TO BRAISFORD AVENUE PICK UP PASSENGERS INTO TATFORD AVENUE PICK UP PASSENGERS, LEFT TO RUEFORD AVENUE PICK UP PASSENGERS, LEFT TO SUNFORD AVENUE PICK UP PASSENGERS, RIGHT TO LENHAM DRIVE PICK UP PASSENGERS, LEFT TO NORTH CROFT AVENUE PICK UP PASSENGERS LEFT TO AVELEN CRESCENT PICK UP PASSENGERS RIGHT TO NEDLEN ROAD PICK UP PASSENGERS, RIGHT TO ESLEEN CRESCENT PICK UP PASSENGERS LEFT TO NORTH CROFT DRIVE PICK UP PASSENGERS, LEFT TO ESLEEN CRESCENT PICK UP PASSENGERS RIGHT TO RUFFLEEN ROAD PICK UP PASSENGERS RIGHT TO LENHAM DRIVE PICK UP PASSENGERS, LEFT TO WESTHAM DRIVE, PICK UP PASSENGERS RIGHT TO HEXHAM ROAD, PICK UP PASSENGERS, LEFT TO IVERHAM ROAD, PICK UP PASSENGERS RIGHT TO CHIPPENHAM ROAD PICK UP PASSENGERS RIGHT TO WESTHAM ROAD PICK UP PASSENGERS AND TURN BACK AT KWAMAMBA STORES ON WESTHAM ROAD, PICK UP PASSENGERS LEFT TO HEXHAM ROAD, PICK UP PASSENGERS LEFT TO BROOKSFERN ROAD, PICK UP PASSENGERS RIGHT TO TOTTENHAM PLACE, PICK UP PASSENGERS LEFT TO HEXHAM, LEFT TO TWICKENHAM PLACE PICK UP PASSENGERS LEFT TO HEXAM, LEFT TO WESTHAM ROAD PICK UP PASSENGERS, LEFT TO LENHAM PICK UP PASSENGERS RIGHT TO JG CHAMPION DRIVE PICK UP PASSENGERS LEFT TO PHOENIX HIGHWAY RIGHT TO PHATHEON INTO PHOENIX PLAZA TAXI RANK NO.86.		
12.5	KZPRERC2759594 - PALM VIEW ROUTE INNER CIRCLE UNIT 20, 21, 23 AND 25 FROM PHOENIX PLAZA TAXI RANK NO.86 LEFT TO PERGUSUS ROAD PICK UP PASSENGERS, RIGHT TO PHOENIX HIGHWAY PICK UP PASSENGERS, LEFT TO HANNAFORD DRIVE PICK UP PASSENGERS, RIGHT TO CANEHAVEN DRIVE PICK UP PASSENGERS, RIGHT TO JG CHAMPION DRIVE PICK UP PASSENGERS, LEFT TO PALMVIEW DRIVE PICK UP PASSENGERS, RIGHT TO TRENANCE PARK DRIVE PICK UP PASSENGERS, LEFT TO CENTRAL PARK DRIVE PICK UP PASSENGERS LEFT TO PALMVIEW DRIVE PICK UP PASSENGERS RIGHT TO JG CHAMPION DRIVE PICK UP PASSENGERS, LEFT TO CANEHAVEN DRIVE PICK UP PASSENGERS, LEFT TO HANNAFORD DRIVE PICK UP PASSENGERS RIGHT TO PHOENIX HIGHWAY PICK UP PASSENGERS, LEFT TO LONGCROFT, RIGHT TO PANDORA ROAD TO PHOENIX TAXI RANK NO.86 IN PHOENIX PLAZA.		
12.6	KZPRERC2759643 - TERRANCE MANOR ROUTE UNIT 15, 19, 20, 23 AND 24 FROM PHOENIX PLAZA TAXI RANK NO.86 PICK UP PASSENGERS, RIGHT TO PANDORA ROAD PICK UP PASSENGERS RIGHT TO PHARTHENON STREET PICK UP PASSENGERS RIGHT TO CHARTFORD DRIVE PICK UP PASSENGERS, RIGHT TO CHARTFORD DRIVE PICK UP PASSENGERS, LEFT TO SUNFORD DRIVE PICK UP PASSENGERS, RIGHT TO ALLENFORD DRIVE PICK UP PASSENGERS, LEFT TO DIPSIDE ROAD PICK UP PASSENGERS, LEFT TO HANNAFORD DRIVE PICK UP PASSENGERS, LEFT TO CANEHAVEN DRIVE PICK UP PASSENGERS, INTO BROOKDALE DRIVE PICKUP PASSENGERS, LEFT TO CARDHAM DRIVE AND RETURN ON CARDHAM DRIVE TO JOIN CRESTBROOK DRIVE, LEFT TO PALMVIEW DRIVE PICK UP PASSENGERS LEFT TO TENANCE PARK DRIVE PICK UP PASSENGERS, RIGHT TO CENTRAL PARK DRIVE PICKUP PASSENGERS, RIGHT TOPALMVIEW DRIVE PICKUP PASSENGERS, RIGHT TO CRESTBROOK DRIVE PICK UP PASSENGERS, LEFT TO BROOKDALE DRIVE PICK UP PASSENGERS TO CANEHAVEN DRIVE PICK UP PASSENGERS, RIGHT TO HANNAFORD DRIVE PICK UP PASSENGERS, RIGHT TO PHOENIX HIGHWAY, PICK UP PASSENGERS, LEFT TO LONGCROFT, RIGHT TO PANDORA STREET TO PHOENIX TAXI RANK NO.86 IN PHOENIX PLAZA.		
12.7	KZPRERC2759692 - UNIT 17, 18, 19, 20, 21 AND 22 FROM PHOENIX TAXI RANK NO.86 IN PHOENIX PLAZA, PICK UP PASSENGERS, LEFT TO PARTHENON PICK UP PASSENGERS, RIGHT TO PHOENIX HIGHWAY PICK UP PASSENGERS, LEFT TO STANMORE DRIVE PICK UP PASSENGERS, LEFT TO GROVE END DRIVE PICK UP PASSENGERS, LEFT TO RUDMORE DRIVE PICK UP PASSENGERS, LEFT TO FORESTHAVEN DRIVE PICK UP PASSENGERS, RIGHT TO VIEWHAVEN DRIVE PICK UP PASSENGERS, LEFT TO JG CHAMPION PICK UP PASSENGERS, LEFT TO CANEHAVEN DRIVE PICK UP PASSENGERS, LEFT TO FOREST HAVEN DRIVE PICK UP PASSENGERS, LEFT TO CANEHAVEN DRIVE PICK UP PASSENGERS, LEFT TO FOREST HAVEN DRIVE PICK UP PASSENGERS, RIGHT TO HANNAFORD DRIVE PICK UP PASSENGERS, RIGHT TO PHOENIX HIGHWAY, PICK UP PASSENGERS, LEFT TO LONGCROFT, RIGHT TO PANDORA ROAD TO PHOENIX TAXI RANK IN PHOENIX PLAZA.		



transport

Department:
Transport
Province of KwaZulu-Natal

GAZETTE

LGKZNG10-2021-JUN
REGION: ALL

12.8	<p>KZPRERC2759741 - PHOENIX TO VERULAM FROM PHOENIX PLAZA TAXI RANK NO.86 TOPHOENIX HIGHWAY PICK UP PASSENGER, TO RANK NO.103 PICK UP PASSENGERS, RIGHT TO WHITEHOUSE PICK UP POINT, PICK UP PASSENGERS CONTINUE TO MT EDGECOMBE PICK UP POINT PICK UP PASSENGERS CONTINUE ON R103, LEFT TO M27 (JABU NGCOBO DRIVE) INTO IRELAND STREET VERULAM AND RETURN ON THE SAME ROUTE.</p> <p>PHOENIX TO VERULAM (ALTERNATIVE ROUTE) FROM PHOENIX TAXI RANK NO.86 PICK UP PASSENGERS LEFT TO PEGASUS STREET PICK UP PASSENGERS LEFT TO PHOENIX HIGHWAY PICK UP PASSENGERS RIGHT TO INDUSTRIAL PARK PICK UP PASSENGERS, RIGHT TO FERNHAM DRIVE PICK UP PASSENGERS, LEFT TO LENHAM DRIVE PICK UP PASSENGERS, LEFT TO JG CHAMPION DRIVE PICK UP PASSENGERS, LEFT TO R102 (GOPALAL HURBANS) RIGHT TO M27, LEFT TO IRELAND STREET TAXI RANK IN VERULAM.</p> <p>RETURN ROUTE FROM IRELAND STREET TAXI RANK IN VERULAM, INTO M27 (JABU NGCOBO) RIGHT TO OLD MAIN ROAD, RIGHT TO PHOENIX PLAZA TAXI RANK IN PHOENIX PLAZA.</p>
12.9	<p>KZPRERC2759790 - PHOENIX TO MT EDGECOMBE FROM PHOENIX TAXI RANK NO.86 IN PHOENIX PLAZA PICK UP PASSENGERS LEFT TO PANDORA STREET PICK UP PASSENGERS LEFT TO PARTHENON PICK UP PASSENGERS RIGHT TO PHOENIX HIGHWAY PICK UP PASSENGERS RIGHT TO R102, LEFT TO SIPHOSETHU ROAD, LEFT TO FLANDERS DRIVE TO FLANDERS MALL IN MT. EDGECOMBE AND RETURN TO PHOENIX PLAZA TAXI RANK NO.86 IN PHOENIX PLAZA ON THE SAME ROUTE.</p>
12.10	<p>KZPRERC2759839 - PHOENIX TO DURBAN FROM PHOENIX TAXI RANK NO.86 IN PHOENIX PLAZA PICK UP PASSENGERS, LEFT TO PANDORA STREET PICK UP PASSENGERS, LEFT TO PARTHENON PICK UP PASSENGERS, RIGHT TOPHOENIX HIGHWAY PICK UP PASSENGERS, RIGHT TO R102, LEFT TO SIPHOSETHU ROAD, LEFT TO FLANDERS DRIVE, INTO M41, RIGHT INTO BRAMFISHER ROAD, LEFT TO SOLDIERS WAY LEFT TO DENNIS HURLEY STREET, LEFT TO INGCUCE STREET, LEFT TO A B XUMA STREET INTO RANK NO.79 IN DURBAN. RANK 39 IN DURBAN FROM BRAMFISHER ROAD LEFT TO GREY STREET LEFT TO PRINCE EDWARD STREET TO RANK NO.39 IN DURBAN AND RETURN TO PHOENIX. RANK 57 IN DURBAN FROM JULIUS NYERERE AVENUE RIGHT TO MARKET ROAD RIGHT TO JOHANNES NKOSI STREET TO RANK 57 IN DURBAN AND RETURN TO PHOENIX. RANK 250 IN DURBAN FROM BRAMFISHER ROAD INTO DAVID WEBSTER STREET RIGHT TO JULIUS NYERERE AVENUE, RIGHT TO MARKET ROAD TAXI RANK NO.250 AND RETURN TO PHOENIX.</p>



transport

Department:
Transport
Province of KwaZulu-Natal

GAZETTE

LGKZNG10-2021-JUN

REGION: ALL

1) Application Number: APP0130291	2) Gazette Number: LGKZNG10-2021-JUN
3) Applicant: GP XABA ID NO. 5810040149087 Association: UMZIMKHULU TAXI OWNERS ASSOCIATION	4) Applicant Address: P O BOX204 UMZIMKHULU 3297
5) Existing Licence Holder: ME XABA ID NO. 4804285687084	6) Existing Licence Holder Address: STRANGERS REST FARM UMZIMKHULU 3297
7) Type of application: DECEASED TRANSFER	8) Operating Licence Number: LGKZN0503000420
9) Vehicle Type: MINIBUS	10) 1 X 14 (SEATED) + 0 (STANDING)
11) Region: SISONKE	
12.1	3100LL2100D510047050 - UMZIMKHULU TO MATATIELE FROM UMZIMKHULU TAXI RANK TURN RIGHT JOIN R56 PASS CLYDESDALE PROCEED AND PASS IBISI TOWNSHIP RIETVLEI LOCATION PROCEED AND TURN RIGHT JOIN R56 PASS WIMPY, PROCEED JOIN HOPE STREET PROCEED AND TURN LEFT JOIN R56 PASS CEDAVILLE PROCEED AND TURN RIGHT JOIN MARKET STREET TO MATATIELE TAXI RANK AND RETURN ON THE SAME ROUTE.
12.2	3100LL2206LS10047062 - UMZIMKHULU TO DURBAN UMZIMKHULU TAXI RANK TURN LEFT JOIN R56 PROCEED PASS IXOPO PASS RICHMOND PROCEED AND TURN RIGHT JOIN UMLAAS ROAD AND JOIN N3 PASS CAMPERDOWN PASS MARIAN HILL TOLL PLAZA PROCEED AND TURN LEFT TO M1 RICHMOND ROAD OFF RAMP TURN LEFT TO RICHMOND ROAD PROCEED JOIN M31 OLD MAIN ROAD (DROP OFF) AND PROCEED AND TURN RIGHT TO CROMPTON ROAD TURN LEFT TO M13 PROCEED AND TURN RIGHT TO BEREA ROAD JOIN WEST STREET AND TURN LEFT TO BROOK ROAD AND TURN TO DURBAN THEATRE LANE TAXI RANK. PINETOWN ALTERNATIVE ROUTE: FROM UMZIMKHULU TAXI RANK TURN RIGHT JOIN R56 PASS IXOPO, PASS RICHMOND TURN RIGHT TO UMLAAS ROAD JOIN N3 TAKE M13 OFF RAMP PROCEED ON M13 TURN LEFT TO M31 OLD MAIN ROAD (DROP OFF) PROCEED AND TURN RIGHT TO CROMPTON TURN LEFT TO M13 JOIN N3 PROCEED TURN RIGHT TO BEREA ROAD JOIN WEST STREET AND TURN LEFT TO BROOK ROAD AND TURN RIGHT TO DURBAN THEATRE LANE TAXI RANK. RETURN ROUTE: FROM THEATRE LANE TAXI RANK JOIN WEST STREET TURN LEFT TO RUSSELL STREET TURN LEFT TO PINE STREET JOIN N3 PASS MARIAN HILL, PASS CAMPER DOWN TURN LEFT TO UMLAAS ROAD TURN LEFT TO R56 PASS RICHMOND PASS IXOPO PROCEED TURN RIGHT TO UMZIMKHULU TAXI RANK.
12.3	3100LL3100L10047063 - UMZIMKHULU - UMTATA FROM UMZIMKHULU TAXI RANK TURN RIGHT JOIN R56 PASS CLYDESDALE LOCATION PROCEED AND PASS IBISI LOCATION PROCEED AND PASS RIETVLEI LOCATION AND HOSPITAL PROCEED AND TURN LEFT JOIN N2 PASS MT. AYLIFF PASS MT. FRERE. THERE ARE DROP OFFS, PASS QUMBU. THERE ARE DROP OFFS PROCEED AND PASS TSOLO BRANCH PROCEED PASS NORTH CREST CROSS UMTATA BRIDGE PROCEED AND TURN RIGHT. JOIN EAGLE STREET TO UMTATA MAIN TAXI RANK AND RETURN ON THE SAME ROUTE.
12.4	3100LL3100O500047954 - FROM UMZIMKHULU TAXI RANK TURN LEFT JOIN R56 PROCEED AND PASS CARISBROOK STATION PROCEED AND PASS AND HOPEWELL BRANCH AND TURN LEFT JOIN MARGARET STREET PASS IXOPO HIGH SCHOOL PROCEED AND PASS KFC AND TURN RIGHT TO IXOPO TAXI RANK AND RETURN ON THE ROUTE. N.B: THERE ARE PICK-UPS AND DROP-OFFS ALONG THE WAY.
12.5	3100LL21007710047955 - FROM UMZIMKHULU TO DESTINATION :HARDING FROM UMZIMKHULU TAXI RANK TURN RIGHT JOIN R56 PROCEED AND PASS CLYDESDALE PROCEED AND PASS IBISI TOWNSHIP PROCEED AND PASS RIETVLEI SECONDARY SENIOR SECONDARY SCHOOL PROCEED AND TURN RIGHT TO RIETVLEI TAXI RANK AND HOSPITAL THERE ARE DROP-OFF AND PICK-UPS RETURN BACK AND TURN RIGHT JOIN R56 PROCEED AND TURN LEFT AT MAGALELA JOIN N2 DROP -OFF AND PICK-UPS PROCEED AND TURN RIGHT JOIN MARCHISON STREET AND CROSS MASGRAVE STREET PROCEED AND TURN LEFT JOIN FIELD STREET TO HARDING TAXI RANK AND RETURN ON THE SAME ROUTE.
12.6	3100LL3100L00047956 - UMZIMKHULU - RIETVLEI FROM UMZIMKHULU TAXI RANK TURN RIGHT JOIN R56 PROCEED AND PASS CLYDESDALE PASS MABHOLIDI BRANCH AND THERE ARE DROP-OFFS & PICK-UPS PASS STRAL HOEK BRANCH (DROP-OFF & PICK-UPS) PROCEED TO ELUTHUMENI THERE ARE (DROP-OFFS & PICK UPS) PROCESS TO KWAZULU AND SLOVAS (DROP-OFFS & PICK-UPS) PROCESS TO DUZE & S.DAMOYI THERE ARE (DROP-OFFS & PICK-UPS) PROCEED AND CROSS MATUGULU BRIDGE, TO MLOZANA (DROP-OFFS & PICK-UPS) PROCEED AND CROSS IBISI LOCATION TO ESIMPINTSHWENI & ESIHLAHLANI (DROP-OFFS & PICK-UPS) PROCEED & CROSS ELUCINGWENI BRIDGE TO KOKSHILL STOP (DROP-OFF & PICKUPS) PROCEED TO KWANKOSI STOP (DROP-OFF & PICKUPS) PROCEED TO KWANKOSI STOP (DROP-OFFS & PICK-UPS) PROCESS & PASS GRAVE YARD TO PHOLAPAKI & MAHOBE BRANCH (DROP-OFFS & PICK-UPS) PROCESS AND PASS KWANOBILA SCHOOL & RIETVLEI J.S.S. PROCEED AND CROSS DONKERHOEK BRIDGE & PASS BRIDGE PASS ERHAWUKA BRANCH TURN RIGHT TAXI RANK AND RETURN ON THE SAME ROUTE.
12.7	3100LL22068T10047952 - UMZIMKHULU - PIETERMARITZBURG FROM UMZIMKHULU TAXI RANK TURN LEFT JOIN R56 PASS IXOPO PROCEED AND PASS RICHMOND PROCEED AND PASS THORNVILLE PROCEED AND JOIN ALEXANDER PROCEED TURN LEFT JOIN CHIEF ALBERT STREET PROCEED TURN RIGHT JOIN LANGALIBALELE STREET PROCEED TURN LEFT JOIN BOSCHOF TURN LEFT TO SHOPRITE PIETERMARITZBURG TAXI RANK AND RETURN ON THE SAME ROUTE.
12.8	3100LL21009Z10047953 - UMZIMKHULU TO KOKSTAD. FROM UMZIMKHULU TAXI RANK TURN RIGHT JOIN R576 PROCEED AND PASS CLYDESDALE J.S.S. PROCEED AND PASS IBISI/SHIP PROCEED PASS RIETVLEI LOCATION PROCEED AND PASS, NGQUMARHENI JUNCTION PROCEED AND TURN RIGHT JOIN R56, PASS WIMPY PROCEED AND JOIN HOPE STREET PROCEED TURN RIGHT JOIN DOWER STREET TO KOKSTAD TAXI RANK AND RETURN ON THE SAME ROUTE.



transport

Department:
Transport
Province of KwaZulu-Natal

GAZETTE

LGKZNG10-2021-JUN

REGION: ALL

1) Application Number: APP0130293	2) Gazette Number: LGKZNG10-2021-JUN
3) Applicant: GD MHLONGO ID NO. 5410205562081 Association: MTUBATUBA TAXI OWNERS L&L DISTANCE ASS.	4) Applicant Address: P O BOX 419 MTUBATUBA 3935
5) Existing Licence Holder: NOT APPLICABLE ID NO. NOT APPLICABLE	6) Existing Licence Holder Address: NOT APPLICABLE
7) Type of application: NEW OPERATING LICENCE	8) Operating Licence Number: LKNKZN0121046
9) Vehicle Type: MINIBUS	10) 1 X 15 (SEATED) + 0 (STANDING)
11) Region: UMKHANYAKUDE	
12.1	<p>2207442206LS10053395 - MTUBATUBA TO DURBAN.</p> <p>FROM APPROVED TAXI RANK IN MTUBATUBA, TURN LEFT ON INYATHI ROAD, LEFT ON RIVERVIEW ROAD, TURN RIGHT ON P237 ROAD, JOIN N2 ROAD, TURN LEFT, STRAIGHT EMPANGENI, TURN RIGHT TO ROAD R102, PASS EMPANGENI, STANGER, TONGAAT, VERULAM (DROPPING OFF PASSENGERS CAN ONLY BE DONE) THEN JOIN M41 ROAD, PASS GATEWAY AND JOIN M4, PROCEED STRAIGHT TO DURBAN, TURN RIGHT ON ARGYLE STREET, TURN LEFT ON UMNGENI ROAD, PROCEED TO LEOPARD ROAD, TURN RIGHT TO ALICE STREET STRAIGHT TO UMNGENI, TURN LEFT, PROCEED TO UMNGENI ROAD, STRAIGHT TO DURBAN STATION AND RETURN NO IMMEDIATE PASSENGERS BETWEEN THE TWO POINTS.</p> <p>RESTRICTION-NO PICKING UP ALONG THE ROUTE.</p> <p>ALTERNATIVE ROUTE.</p> <p>FROM APPROVED TAXI RANK IN MTUBATUBA, TURN LEFT IN INYATHI ROAD, TURN LEFT ON RIVERVIEW ROAD, TURN RIGHT ON P237 ROAD, JOIN N2, PROCEED STRAIGHT ON FREEWAY, PASS MTHUNZINI TOLLGATE, MVOTI PLAZA, TURN LEFT ON M4 ROAD, PASS BALLITO, MHLANGA, LA LUCIA, STRAIGHT TO DURBAN, JOIN ARGYLE STREET, TURN LEFT UMNGENI ROAD, PROCEED LEOPARD ROAD, TURN RIGHT PROCEED TO WARWICK AVENUE, TURN RIGHT ALICE STREET, STRAIGHT TO UMNGENI ROAD, TURN LEFT, PROCEED ON UMNGENI ROAD, STRAIGHT TO DURBAN STATION AND RETURN.</p> <p>ALTERNATIVE ROUTE.</p> <p>FROM APPROVED TAXI RANK IN MTUBATUBA, TURN LEFT ON INYATHI ROAD, TURN LEFT ON RIVERVIEW, TURN RIGHT ON P237 ROAD, JOIN N2, TURN LEFT, PROCEED STRAIGHT PASS MTHUNZINI TOLLGATE, UMVOTI PLAZA, TONGAAT TOLLGATE PROCEED STRAIGHT, TURN LEFT ON ROAD R102, PROCEED STRAIGHT AND JOIN UMNGENI ROAD, TURN LEFT PROCEED AND UMNGENI ROAD, STRAIGHT TO DURBAN STATION AND RETURN.</p>
12.2	<p>2207442209QU10053396 - MTUBATUBA TO MANDENI</p> <p>FROM APPROVED TAXI RANK IN MTUBATUBA, TURN LEFT ON INYATHI ROAD, TURN LEFT ON RIVERVIEW ROAD, TURN RIGHT ON P237 ROAD, JOIN N2, BEFORE EMPANGENI, TURN RIGHT, JOIN ROAD R102, PASS EMPANGENI, PASS GINGINDLOVU, TURN RIGHT ON ROAD P459, STRAIGHT TO MANDENI TAXI RANK AND RETURN.</p> <p>RESTRICTION: ONLY DROPPING OF PASSENGERS IS ALLOWED.</p>
12.3	<p>2207442207XJ10053397 - MTUBATUBA TO EMPANGENI.</p> <p>3. FROM APPROVED TAXI RANK IN MTUBATUBA, TURN LEFT ON INYATHI ROAD, TURN LEFT ON RIVERVIEW ROAD, TURN RIGHT ON P237 ROAD, JOIN N2, TURN LEFT AND PROCEED STRAIGHT, TURN RIGHT TO JOIN ROAD R102, PROCEED STRAIGHT TO EMPANGENI, TAKE TURNER ROAD, STRAIGHT TO B-RANK RETURN BACK ON TURNER ROAD, TURN LEFT ON R34, TURN RIGHT TO A-RANK AND RETURN.</p>
12.4	<p>2207442207W310053398 - MTUBATUBA TO RICHARDS BAY</p> <p>FROM APPROVED TAXI RANK IN MTUBATUBA, TURN LEFT INYATHI ROAD, LEFT ON RIVERVIEW ROAD, TURN RIGHT ON P237 ROAD, JOIN N2, TURN LEFT, PROCEED STRAIGHT, TURN RIGHT ON D249, STRAIGHT TO ENSELENI, DROP AND PROCEED ON ROAD P517, CROSS N2, JOIN P231, STRAIGHT TO RICHARDS BAY AND RETURN.</p>
12.5	<p>22074422074400053399 - 5. TO HLABISA</p> <p>From Approved Taxi Rank in Mtubatuba to Approved Taxi Rank in Hlabisa, from Mtuba join Taxi Rank, go straight, join JohnRoss Highway, turn left join Road P237, turn right, join Road P235-1, proceed straight to Hlabisa and return</p>
12.6	<p>22074422076110053400 - MTUBATUBA TO NONGOMA.</p> <p>FROM APPROVED TAXI RANK IN MTUBATUBA TO APPROVED TAXI RANK IN NONGOMA, FROM MTUBATUBA TAXI RANK, JOIN INYATHI ROAD, TURN RIGHT ON RIVERVIEW ROAD, STRAIGHT TO JOIN ROAD P235/1, PASS HLABISA, NO PICKING UP AND DROPPING OFF OF PASSENGERS, PROCEED STRAIGHT TO ROAD P235/1, PROCEED STRAIGHT TO NONGOMA TAXI RANK AND RETURN.</p>
12.7	<p>2207442207TM10053401 - 7. MTUBATUBA TO HLUHLUWE.</p> <p>FROM APPROVED TAXI RANK IN MTUBATUBA TO APPROVED TAXI RANK IN HLUHLUWE, FROM MTUBATUBA TAXI RANK, STRAIGHT TO JOHN ROSS HIGHWAY, JOIN ROAD P327, TURN LEFT JOINING RIVERVIEW ROAD, TURN RIGHT AND PROCEED STRAIGHT JOINING N2 ROAD, PROCEED STRAIGHT JOINING P453, STRAIGHT TO HLUHLUWE TAXI RANK AND RETURN.</p>
12.8	<p>22074422074400053402 - 8. FROM KWAMAZIBUKO TAXI RANK TO MTUBATUBA TAXI RANK.</p> <p>FROM APPROVED TAXI RANK IN KWAMAZIBUKO TO APPROVED TAXI RANK IN MTUBATUBA, PASS ECHIBINI, PROCEED STRAIGHT ON P235/1, AND PASS MPUKUNYONI, MADIDA, EKUPHELENI, NKODIBE N2 INTERSECTION, ESKOM DIRECT TO MTUBATUBA TAXI RANK.</p>
12.9	<p>22074422074400053403 - SOMKHELE TAXI RANK TO MTUBATUBA TAXI RANK.</p> <p>FROM APPROVED TAXI RANK IN SOMKHELE TO APPROVED TAXI RANK IN MTUBATUBA, PROCEED STRAIGHT TO ROAD P235/1, PASS MGWAZENI SCHOOL, MGEZA, NKWALINI, MDOLOMBA, NINELA MANYAMFO, THANDANANI STORE, ZAKHE BOTTLE STORE, MASUKU DIRECT TO MTUBATUBA TAXI RANK AND RETURN.</p>



transport

Department:
Transport
Province of KwaZulu-Natal

GAZETTE

LGKZNG10-2021-JUN
REGION: ALL

12.10	22074422074400053404 - PHAPHASI TAXI RANK TO MTUBATUBA TAXI RANK. FROM APPROVED TAXI RANK IN PHAPHASI TO APPROVED TAXI RANK IN MTUBATUBA, PASS BONGANI STORE, DUTCH REFORM CHURCH, KWASHANDU STORE, JOIN ROAD P484, VIA SWELIHLE STORE, ESIGOOKWENI, NKOMBOSE, MNYAKAZI, MDUNGE BUTCHERY, EMNGAMAZINI, FOUR OF US SERVICE STATION, CROSS N2 ROAD, JOIN P237, TURN LEFT ON RIVERVIEW ROAD, TURN RIGHT ON INYATHI ROAD, STRAIGHT TO MTUBATUBA TAXI RANK AND RETURN. ALTERNATIVE ROUTE FROM APPROVED TAXI RANK IN PHAPHASI TO APPROVED TAXI RANK IN MTUBATUBA, FROM P484 ROAD VIA MYAKAZA, NKOMBOSE, BHOBIZA, CROSS N2 AND JOIN ROAD P237 TURN LEFT ON RIVERVIEW ROAD AND TURN RIGHT TO JOIN INYATHI ROAD, AND TURN RIGHT AGAIN TO JOIN JOHNROSS HIGHWAY AND GO STRAIGHT TO MTUBATUBA TAXI RANK AND RETURN.
12.11	22074422074400053405 - RIVERVIEW TAXI RANK TO MTUBATUBA TAXI RANK. FROM APPROVED TAXI RANK IN RIVERVIEW TO APPROVED TAXI RANK IN MTUBATUBA, PROCEED ON RIVERVIEW ROAD, PASS MTUBATUBA PRIMARY SCHOOL, DIRECT TO MTUBATUBA TAXI RANK AND RETURN.
12.12	22074422074400053406 - VULAMEHLO TAXI RANK TO MTUBATUBA TAXI RANK. FROM APPROVED TAXI RANK IN VULAMEHLO, PASS EMALANDA H.P. SCHOOL, EMAJUBENI, BHEKANI EZINGQAWENI, KWANSISANDE JOIN ROAD P235, STRAIGHT TO MTUBATUBA TAXI RANK AND RETURN.
12.13	22074422074400053407 - KWAMSANE TAXI RANK TO MTUBATUBA TAXI RANK FROM APPROVED TAXI RANK IN MTUBATUBA TO APPROVED TAXI RANK IN KWAMSANE TOWNSHIP FROM MTUBATUBA TAXI RANK, TURN LEFT ON INYATHI ROAD, TURN LEFT ON RIVERVIEW ROAD, THEN TURN RIGHT ON ROAD P237, TURN LEFT ON N2 ROAD PASS FOUR OF US, MKHONZA, EUGULETHU SUPERMARKET KWAMKHONZA, TURN TO THE TAXI RANK AND RETURN NO RESTRICTION ON PICK UP AND DROP PASSENGERS.
12.14	22074420018410053408 - MTUBATUBATO DURBAN. 1. FROM APPROVED TAXI RANK IN MTUBATUBA, TURN LEFT ON INYATHI ROAD, LEFT ON RIVERVIEW ROAD, TURN RIGHT ON P237 ROAD, JOIN N2 ROAD, TURN LEFT, STRAIGHT EMPANGENI, TURN RIGHT TO ROAD R102, PASS EMPANGENI, STANGER, TONGAAT, VERULAM (DROPPING OFF PASSENGERS CAN ONLY BE DONE) THAN JOIN M41 ROAD, PASS GATEWAY AND JOIN M4, PROCEED STRAIGHT TO DURBAN, TURN RIGHT ON ARGYLE STREET, TURN LEFT ON UMNGENI ROAD, PROCEED TO LEOPARD ROAD, TURN RIGHT TO ALICE STREET STRAIGHT TO UMNGENI, TURN LEFT, PROCEED TO UMNGENI ROAD, STRAIGHT TO DURBAN STATION AND RETURN NO IMMEDIATE PASSENGERS BETWEEN THE TWO POINTS. RESTRICTIONS: NO PICKING UP ALONG THE ROUTE. ALTERNATIVE ROUTE: FROM APPROVED TAXI RANK IN MTUBATUBA, TURN LEFT ON INYATHI ROAD, TURN LEFT ON RIVERVIEW ROAD, TURN RIGHT ON P237 ROAD, JOIN N2, PROCEED STRAIGHT ON FREEWAY, PASS MTHUNZINI TOLLGATE, MVOTI PLAZA, TURN LEFT ON M4 ROAD, PASS BALLITO, MHLANGA, LALUCIA, STRAIGHT TO DURBAN, JOIN ARGYLE STREET, TURN LEFT UMNGENI ROAD, PROCEED LEOPARD ROAD, TURN RIGHT PROCEED TO WARWICK AVENUE, TURN RIGHT ALICE STREET, STRAIGHT TO UMNGENI ROAD, TURN LEFT, PROCEED ON UMNGENI ROAD, STRAIGHT TO DURBAN STATION AND RETURN. ALTERNATIVE ROUTE: FROM APPROVED TAXI RANK IN MTUBATUBA, TURN LEFT ON INYATHI ROAD, TURN LEFT ON RIVERVIEW, TURN RIGHT ON P237 ROAD, JOIN N2, TURN LEFT, GUGULETHU STORE, MLAMULI L.P. SCHOOL, GO STRAIGHT AND JOIN P235/1 ROAD, TONGATHI TOLLGATE PROCEED STRAIGHT, TURN LEFT ON ROAD R102, PROCEED STRAIGHT AND JOIN UMNGENI ROAD, TURN LEFT PROCEED AND UMNGENI ROAD, STRAIGHT TO DURBAN STATION AND RETURN. ONLY DROPPING OF PASSENGERS IS ALLOWED.
12.15	22074422074400053410 - 14. FROM TAXI RANK IN BHEKUZULU TO MTUBATUBA TAXI RANK From Approved Taxi Rank in Bhokuzulu to Approved Taxi Rank in Mtubatuba, pass Enkosi, Thabete Store, Esibhayi, turn left on Road P235 – 1 via Kwaninela Manyamfu, Thandanani Store, straight to Mtubatuba Taxi Rank and return
12.16	22074422074400053411 - FROM TAXI RANK IN NKUNDUSI TO MTUBATUBA TAXI RANK. FROM APPROVED TAXI RANK IN NKUNDUSI, JOIN ROAD D1992 TO APPROVED TAXI RANK IN MTUBATUBA, PASS NKUNDUSI, QAKWINI, MFEKAYI, EMPANGENI, JOIN ROAD P380, TURN RIGHT TO JOIN N2 ROAD AND TURN LEFT ON ROAD P237, NQIMULANE, TURN RIGHT ON JOHN ROSS HIGHWAY, STRAIGHT TO MTUBATUBA TAXI RANK AND RETURN.
12.17	2100JR22074410053412 - FROM APPROVED TAXI RAN IN ST LUCIA TO APPROVED TAXI RANK IN MTUBATUBA GO STRAIGHT ON ROAD P237 STRAIGHT TO MTUBA TAXI RANK AND RETURN (NO INTERMEDIATE PASSENGERS TO BE CONVEYED)
12.18	22074422074400053413 - MACHIBINI TO MTUBATUBA TAXI RANK FROM APPROVED TAXI RANK IN SIYEMBENI TO APPROVED TAXI RANK IN MTUBATUBA, ROAD D857 PASS NKONYANE H.P. SCHOOL, EMANDLENI STORE, GUGULETHU STORE, MLAMULI L.P. SCHOOL, GO STRAIGHT AND JOIN P235/1 ROAD AND TURN RIGHT VIA BHEDANGAYE, QUBUKA, MGXANYINI, ESIGQGGQGGWENI, GO STRAIGHT TO MTUBATUBA, TURN RIGHT ON JOHN ROSS HIGHWAY, DIRECT TO MTUBATUBA TAXI RANK AND RETURN
12.19	22074422074400053414 - GUNJANENI TAXI RANK TO MTUBATUBA TAXI RANK FROM APPROVED TAXI RANK IN GUNJANENI TO APPROVED TAXI RANK IN MTUBATUBA, FROM MTSHEGWANA, PASS KWADLAMINI, KWAMBUYISA, KWAMANQELE, KWANKANYEZI, EGOSPEL, KWAMAKOTI NGENZENI, KWAGUMBI, KWAMABHALANE, KWASHOZI, KWAMAFELENTWENI, JOIN ROAD P348 VIA EGEDENI ESIQWINI, GUNJANENI H.P. SCHOOL, KWALUMIZINGO, EMBENGENI, KWANKOSI, ESHESHEVENI, KWAXULU, KWADINGA, KWASHANGASE, KWAMANQELE, KWAFUKULA, EPARADAYISI, KWAZONDI, EPHAYINDINI, KWAQUBUKA, JOIN ROAD P235/1 PASS EMGXANYINI, ESIGQGGQGGQWENI, GO STRAIGHT TO MTUBATUBA, TURN RIGHT JOHN ROSS HIGHWAY DIRECT TO MTUBA TAXI RANK AND RETURN
12.20	22074422074400053415 - MANANDINI TAXI RANK TO MTUBATUBA TAXI RANK FROM APPROVED TAXI RANK IN MANANDI TO APPROVED TAXI RANK IN MTUBATUBA, ROAD D759 VIA KWANDODA, MTHIYANE, VUMASE, MNTAMBO, KWILIZA, JOIN N2 ROAD, TURN RIGHT PASS EMATSHALINI, KWAZULU, TURN LEFT ON ROAD P235/1, TURN LEFT ON ROAD P237 AND TURN RIGHT ON JOHN ROSS HIGHWAY, GO STRAIGHT TO MTUBATUBA TAXI RANK AND RETURN
12.21	22074422074400053416 - KWAMSHAYA TAXI RANK TO MTUBATUBA TAXI RANK FROM ROAD P484, PASS KWAMSHAYA SCHOOL, MBUYASE, MGENCE, GUMEDE, MPINGO, MDLETSE, MKHIZE, SAGM CHURCH, NDLOVU MAJAMISA, MTHIYANE, ESIPHEKEPEKENI, GEZINHILINIYO TRADING STORE, PASS BHOBIZA CROSS ROADS, GO STRAIGHT JOINING RIVERVIEW ROAD, TURN LEFT, STRAIGHT, TURN RIGHT ON INYATHI ROAD, RIGHT ON JOHN ROSS HIGHWAY, STRAIGHT TO MTUBATUBA TAXI RANK AND RETURN.



transport

Department:
Transport
Province of KwaZulu-Natal

GAZETTE

LGKZNG10-2021-JUN
REGION: ALL

12.22	22074422074400053417 - MGASELA TAXI RANK TO MTUBATUBA TAXI RANK FROM APPROVED TAXI RANK IN MGASELA TO APPROVED TAXI RANK IN MTUBATUBA PASS MCHAKWINI SCHOOL, KWAJUBISA STORE, ZENZELE, ETHAYINI, KWANDABANDABA AND JOIN ROAD D495 TURN RIGHT PASS KWAMAFULEKA CROSS ROAD, MNGOMEZULU, MCHAKWINI MARKET, MGUNDANDLOVU, HAMBANATHI STORE, KWANGQIMLANE MARKET THEN TURN LEFT AND JOIN ROAD P235/1 DIRECT TO MTUBATUBA TAXI RANK AND RETURN.
12.23	22074422074400053418 - NTONDWENI TAXI RANK TO MTUBATUBA TAXI RANK. FROM APPROVED TAXI RANK NTONDWENI TO APPROVED TAXI RANK IN MTUBATUBA PASS ZAMANI STORE ON ROAD D495, DUMA SCHOOL, MEYIWA, BUTHELEZI, HLAZANE, SIKOTHINI STORE, NDIMANDE HIGH SCHOOL, WOZA STORE, EMBONGOLWENI AND KOIN ROAD D1913 TURN RIGHT PASS KHULEKANI STORE, NDIMANDE BRIDGE, SEBENZANATHI TEA ROOM, MANZAMNANDI SCHOOL, KHULEKANI STORE, NDIMANDE BRIDGE, SEBENZANATHI TEA ROOM, MANZAMNANDI SCHOOL, MBONGWENI SCHOOL, BHEKUMUSA CHURCH, QEDUMONA STORE, EZAGILENI, EMGANWINI EMKHUHLWINI, CROSS IHLAZANE RIVER STRAIGHT TO JOIN N2 ROAD AND TURN RIGHT AT KWASQUMBE INTERSECTION THEN LEFT AT NKODIBE INTERSECTION TO JOIN ROAD P235/1 DIRECT TO MTUBATUBA TAXI RANK.
12.24	2207TM22074410053419 - HLUHLUWE DAM. FROM APPROVED TAXI RANK IN HLUHLUWE DAM TO APPROVED TAXI RANK IN MTUBATUBA VIAMVUTSHINI ON ROAD D856 VIA MVUTSHINI DEEP TANK, ETHEMPELINI, KWAMTHOLO SCHOOL, NIJIKJELA, MPUKANE, GWABALANDA, DUTCH CHURCH, HLAZANE, THULASIBONE HIGH SCHOOL, MADANISHINI THEN JOIN ROAD P495 VIA OPHONDWENI, MGINDI TEA ROOM, LINDOKUHE STOREMSIZI LP SCHOOL THEN JOIN ROAD P235 – 1, GO STRAIGHT TO MTUBATUBA AND RETURN.
12.25	2100DX22074410053420 - FROM MTUBATUBA TAXI RANK TO MKHUZE TAXI RANK. FROM APPROVED TAXI RANK IN MTUBATUBA TO APPROVED TAXI RANK IN MKHUZE. TURN INTO JOHN ROSS HIGHWAY JOIN P237 ROAD AND JOIN P235-1 STRAIGHT TO N2 ROAD THEN TURN RIGHT ON THE ROAD P234. PROCEED STRAIGHT TO MKHUZE TAXI RANK AND RETURN.
12.26	22074422074400053421 - 25. FROM TAXI RANK IN BHEKAMANDLA TO TAXI RANK IN MTUBATUBA. FROM APPROVED TAXI RANK IN BHEKAMANDLA TO APPROVED TAXI RANK IN MTUBATUBA, PASS MDUNGANDLOVU, ZAMOKUHE BAR, KWANGQIMLANE, TURN RIGHT ON N2, VIA EMASUNDWINI, MANGENEHLATHINI, KWAMKHONO, GO STRAIGHT AND TURN LEFT TO JOIN ROAD P235/1, HEADING TO MTUBATUBA DIRECT TO MTUBATUBA TAXI RANK AND RETURN.
12.27	22074422074400053422 - 26. FROM TAXI RANK IN SHIKISHELA TO MTUBATUBA TAXI RANK. FROM APPROVED TAXI RANK IN SHIKISHELA TO APPROVED TAXI RANK IN MTUBATUBA, PASS SOUMBE STORE, TURN RIGHT ON N2 ROAD, PASS KWAMADABULI, SPHONGO, TURN LEFT TO JOIN ROAD P235/1, DIRECT TO MTUBATUBA TAXI RANK AND RETURN.
12.28	22074422074400053423 - 27. FROM APPROVED TAXI RANK IN MAZALA TO APPROVED TAXI RANK IN MTUBATUBA. FROM APPROVED TAXI RANK IN MAZALA TO APPROVED TAXI RANK IN MTUBATUBA, PASS MQELANEMARKET, JOIN N2 ROAD, TURN RIGHT, PASS EMASUNDWINI, MONDI STRAIGHT, TURN LEFT AT NKODIBE INTERSECTION, JOIN ROAD P235/1 HEADING TO MTUBATUBA TAXI RANK AND RETURN.
12.29	22074422074400053424 - 28. FROM APPROVED TAXI RANK IN OGENCELE TO APPROVE TAXI RANK IN MTUBATUBA From Approved Taxi Rank in Ogengele to Approved Taxi Rank in Mtubatuba, pass Enkaseni, Mdletshe, Mgeza, Thandanani Store, Phumlani, Solomdoni, Mthethwa, Sibhayi Store, Ndazi, join Road P231/1, proceed straight to Mtubatuba Tax Rank and return



transport

Department:
Transport
Province of KwaZulu-Natal

GAZETTE

LGKZNG10-2021-JUN
REGION: ALL

1) Application Number: APP0130297	2) Gazette Number: LGKZNG10-2021-JUN
3) Applicant: NF DLAMINI ID NO. 7509095607084 Association: BULWER & DONNYBROOK TAXI ASSOCIATION	4) Applicant Address: MPUMLWANE LOCATION WARD 5 CREIGHTON 3263
5) Existing Licence Holder: BC DLAMINI ID NO. 4806145592081	6) Existing Licence Holder Address: NOMAGAGA CP SCHOOL PRIVATE BAG X258, CREIGHTON KWAZULU-NATAL KWA-ZULU NATAL 3263
7) Type of application: DECEASED TRANSFER AND NEW OPERATING LICENCE	8) Operating Licence Number: LKNKZN0144387
9) Vehicle Type: MINIBUS TAXI	10) 1 X 9-16 (SEATED) + 0 (STANDING)
11) Region: SISONKE	
12.1	22068T22068T00051145 - DONNYBROOK TO PIETERMARITZBURG INBOUND FROM: DONNYBROOK, ROUTE - PASSING: (MR23), MR7, MOSES MABHIDA (EDENDALE) ROAD, LANGALIBALELE (LONGMARKET) STREET, RETIEF STREET, PIETERMARITZ STREET, HAVELOCK STREET TO BAVERSTOCK TAXI TERMINAL-OFF PINE/HAVELOCK (KPC0037). OUTBOUND: FROM: BAVERSTOCK TAXI TERMINAL-OFF PINE/HAVELOCK (KPC0037), ROUTE - PASSING: HAVELOCK STREET, PINE STREET, MOSES MABHIDA (EDENDALE) ROAD, MR7, (MR23) TO DONNYBROOK.
12.2	2206SC2100H310051146 - CENTECOW TO PIETERMARITZBURG. INBOUND: FROM CENTECOW MISSION. ROUTE - PASSING: (D1349, D1345, P427, P422), MR7 MOSES MABHIDA (EDENDALE) ROAD, LANGALIBALELE (LONGMARKET) STREET, RETIEF STREET, PIETERMARITZ STREET, HAVELOCK STREET TO (DESTINATION): BAVERSTOCK TAXI TERMINAL - OFF PINE/HAVELOCK (KPC0037). OUTBOUND: FROM BAVERSTOCK TAXI TERMINAL-OFF PINE/HAVELOCK (KPC0037). ROUTE - PASSING: HAVELOCK STREET, PINE STREET, MOSES MABHIDA (EDENDALE) ROAD, MR7, (P422, P427, D1345, D1349) TO CENTECOW MISSION.
12.3	2206L021004R00051147 - BULWER TO DURBAN INBOUND FROM: BULWER, ROUTE - PASSING: D782, MR23, MR7, MOSES MABHIDA (EDENDALE) ROAD, ARCHIE GUMEDE (NEWPORT) ROAD, GLADYS MANZI (MURRAY) ROAD, CB DOWNES, MARKET, N3, M13, OLD MAIN ROAD, CROMPTON ROAD, M13, N3 TO DURBAN. OUTBOUND: FROM: DURBAN ROUTE - PASSING: N3, MARKET ROAD, CB DOWNES, GLADYS MANZI (MURRAY) ROAD, ARCHIE GUMEDE (NEWPRT), MOSES MABHIDA (EDENDALE) ROAD, MR7, MR23, D782 TO BULWER. RESTRICTIONS: IN PINETOWN, ONLY OFF-LOADING OF PASSENGERS IS PERMITTED. THE LOADING OF PASSENGERS IN PINETOWN IS NOT PERMITTED.
12.4	2206L022068T10051148 - BULWER TO HLANGANANI. INBOUND: FROM BULWER ROUTE: MR23, MR7, D1220, MR7, P419, D1208, RETURN P419, D1208, TO HLANGANANI. OUTBOUND: FROM HLANGANANI ROUTE - PASSING: P419, MR7 D1220, RETURN D1220, MR7, MR23 TO BULWER.
12.5	2206L022069U10051149 - BULWER TO IXOPO. INBOUND FROM: BULWER ROUTE - PASSING: MR7, MR23 TO IXOPO. OUTBOUND FROM: IXOPO ROUTE - PASSING: MR23, MR7 TO BULWER.
12.6	2206L02202B910051150 - BULWER TO UNDERBERG INBOUND FROM: BULWER ROUTE - PASSING: MR7, P126 TO UNDERBERG. OUTBOUND FROM: UNDERBERG ROUTE - PASSING: P126, MR7 TO BULWER.
12.7	22068T22068T00051151 - DONNYBROOK TO CREIGHTON. INBOUND: FROM DONNYBROOK ROUTE - PASSING: MR23, MR8, P246 TO CREIGHTON. OUTBOUND: FROM UNDERBERG ROUTE - PASSING: P246, MR8, P89, MR23 TO BULWER.
12.8	22068T22069U10051152 - CENTECOW MISSION TO IXOPO. INBOUND FROM: CENTECOW MISSION ROUTE - PASSING: D1349, D1345, P427, MR8, MR23 TO IXOPO. OUTBOUND: FROM: IXOPO ROUTE - PASSING: MR23, MR8, P427, D1345, D1349 TO CENTOCOW MISSION.



transport

Department:
Transport
Province of KwaZulu-Natal

GAZETTE

LGKZNG10-2021-JUN

REGION: ALL

1) Application Number: APP0130299	2) Gazette Number: LGKZNG10-2021-JUN
3) Applicant: VW MHLONGO ID NO. 5310105881088 Association: THUTHUKANIMATHULI TAXI ASSOCIATION	4) Applicant Address: 68 BARRON ROAD HILLCREST 3610
5) Existing Licence Holder: NOT APPLICABLE ID NO. NOT APPLICABLE	6) Existing Licence Holder Address: NOT APPLICABLE
7) Type of application: NEW OPERATING LICENCE	8) Operating Licence Number: LGKZN1103000398
9) Vehicle Type: MINIBUS	10) 1 X 15 (SEATED) + 0 (STANDING)
11) Region: NINGIZMU 1	
12.1	<p>2206SV2206LS00055022 - MAGABHENI TO DURBAN</p> <p>FROM MAGABHENI TAXI RANK SIDIYA HIGHWAY TURN RIGHT PICK AND DROP IN THE TOWNSHIP TURN LEFT P197 PICK AND DROP. TURN FIRST RIGHT P97 PICK AND DROP, TURN LEFT R102 AT EMAKETHE EBOMVU, DROP ONLY. TURN LEFT P578 DROP. TURN RIGHT N2 (128), LEFT M4 INKOSI ALBERT LUTHULI FREEWAY STRAIGHT TO BROOK STREET. RANK 68. PROCEED WITH R102 DROP TO WINKLESPRUIT, TURN LEFT R603, TURN RIGHT N2 FREEWAY, TURN M4 INKOSI ALBERT LUTHULI TO BROOK STREET RANK68. FROM P197, RIGHT TURN P578 DROP ONLY, TURN LEFT TO N2 (128), TURN LEFT M4 INKOSI ALBERT LUTHULI FREEWAY STRAIGHT TO BROOK STREET RANK 68.</p> <p>ALTERNATIVE ROUTE.</p> <p>FROM MAGABHENI TAXI RANK RIGHT SIDIYA HIGHWAY PICK AND DROP, TURN RIGHT P197 PICK AND DROP, TURN LEFT D300 TO IFRACOM RAILWAY STATION, TURN LEFT R102 DROP TURN, LEFT P97 DROP, TURN RIGHT P197 PICK AND DROP, RIGHT P578 OR R603 DROP LEFT N2 FREEWAY, TURN RIGHT ADAMS ROAD AMANZIMTOTI, TURN RIGHT R102 KINGSWAY ROAD, TURN AROUND AT AMANZIMTOTI RAILWAY STATION, PROCEED WITH R102 /KINGSWAYO, ROAD STRAIGHT TO PROSPECTON ROAD BECOMING R102, TURN LEFT OLD MAIN ROAD, RIGHT INWABI ROAD, LEFT THOMAS LANE- ISIPHINGO RANK. BACK TO N2 NORTHBOUND, TURN LEFT TO M4/ INKOSI ALBERT LUTHULI, LEFT HIMALAYAS ROAD DROP OUT ONLY, TURN RIGHT SOUTH RIGHT SOUTH COAST ROAD, TURN LEFT M7, RIGHT M5/SARNIA ROAD BECOMING UMBILO ROAD, TURN RIGHT GALE STREET, TURN RIGHT BEREA ROAD, STRAIGHT TO WEST STREET, LEFT BROOK STREET RANK 68.</p>
12.2	<p>2206SV2209WC00055023 - MAGABHENI TO ISIPHINGO</p> <p>THE ROUTES ARE SAME AS TO DURBAN BUT ISIPHINGO IS THE DESTINATION. ON N2 NORTHBOUND, TURN LEFT JOYNER ROAD BECOMING JEFFELS ROAD, LEFT JEFFELS ROAD, RIGHT OLD MAIN ROAD, LEFT INWABI ROAD, LEFT THOMAS LANE TO THE RANK. OR N2 NORTHBOUND, TURN RIGHT JOYNER ROAD, TURN LEFT PROSPECTION ROAD BECOMING R102, TURN LEFT OLD MAIN ROAD, TURN RIGHT INWABI ROAD, ROAD, TURN LEFT THOMAS LANE TO THE RANK AND RETURN ALONG THE SAME ROUTE</p>
12.3	<p>2206SV2206SW00055024 - MAGABHENI TO UMKOMAAS</p> <p>FROM MAGABHENI TAXI RANK, TURN LEFT SIDIYA HIGHWAY, TURN RIGHT P197, TURN LEFT P541, TURN LEFT PP78 SHERPSTONE ROAD AND MACLEAN ROAD, RANK AT UMKOMAAS RAILWAY STATION AND RETURN ON THE SAME ROUTE.</p>



transport

Department:
Transport
Province of KwaZulu-Natal

GAZETTE

LGKZNG10-2021-JUN
REGION: ALL

1) Application Number: APP0130300	2) Gazette Number: LGKZNG10-2021-JUN
3) Applicant: SB YUSUF ID NO. 6803110187086 Association: SOUTHGATE TAXI ASSOCIATION	4) Applicant Address: 34 RAINSWAN PLACE RAINHAM PHOENIX 4068
5) Existing Licence Holder: NOT APPLICABLE ID NO. NOT APPLICABLE	6) Existing Licence Holder Address: NOT APPLICABLE
7) Type of application: NEW OPERATING LICENCE	8) Operating Licence Number: LGKZN1403000295
9) Vehicle Type: MINIBUS	10) 1 X 15 (SEATED) + 0 (STANDING)
11) Region: GREATER NORTH	
12.1	<p>2206SD21004R00049010 - 1. SOUTHGATE TO DURBAN</p> <p>1.1 FROM AN UNOFFICIAL TAXI RANK ON R102 (NEAR WHITEHOUSE SHOPPING CENTRE) INTO R102, INTO STONEBRIDGE DRIVE, LEFT INTO RISEGATE DRIVE, ALONG RISEGATE DRIVE, RIGHT AGAIN INTO RISEGATE DRIVE LEFT INTO STONEBRIDGE DRIVE, RIGHT INTO PARKMEAD AVENUE, RIGHT INTO GREENBURY DRIVE, LEFT INTO TOWER ROAD, LEFT INTO CARDINAL ROAD, RIGHT INTO STONEBRIDGE DRIVE- (LEFT INTO ARCARA STREET, LEFT INTO SPIRE STREET), RIGHT INTO PHOENIX HIGHWAY (SPINE ROAD) RIGHT INTO R102, LEFT INTO KWAMASHU HIGHWAY (M25), INTO NORTH COAST ROAD INTO UMGENI ROAD- (INTO SOLDIERS WAY TAXI RANK OR INTO SOLDIERS WAY, RIGHT INTO PINE STREET, RIGHT INTO FIELD STREET, INTO SOLDIERS WAY TAXI RANK OR RIGHT LEOPOLD STREET, RIGHT INTO WARWICK AVENUE, LEFT INTO ETNA LANE, AND PROCEED TO CANONGATE ROAD/WARWICK AVENUE TAXI RANK).</p> <p>1.2 FROM AN UNOFFICIAL TAXI RANK ON R102 (NEAR WHITEHOUSE SHOPPING CENTRE) ALONG THE INNER CIRCLE ROUTES INDICATED ABOVE, INTO PHOENIX HIGHWAY, RIGHT INTO R102, RIGHT INTO MOUNT MORIAH DRIVE, LEFT INTO SIMUNYE AVENUE, BACK RIGHT INTO MOUNT MORIAH DRIVE RIGHT INTO R102, LEFT INTO KWAMASHU HIGHWAY (M25), RIGHT INTO THE NATIONAL ROUTE (N2), ALONG THE N2, LEFT INTO AN ON-RAMP TO THE N3 ALONG THE N3, LEFT INTO OFF-RAMP TO THE BEREA ROAD NORTH OR PROCEED STRAIGHT ALONG N3, OLD DUTCH ROAD, INTO ALICE STREET- (RIGHT INTO MARKET ROAD, RIGHT INTO LEOPOLD STREET, RIGHT INTO WARWICK AVENUE, LEFT INTO ETNA LANE AND PROCEED TO CANONGATE ROAD/WARWICK AVENUE TAXI RANK OR ALONG ALICE STREET, RIGHT INTO SOLDIERS WAY, INTO SOLDIERS WAY INTO SOLDIERS WAY TAXI RANK OR PROCEED ALONG SOLDIERS WAY, RIGHT INTO PINE STREET, RIGHT INTO FIELD STREET, AND PROCEED TO SOLDIERS WAY TAXI RANK.</p>
12.2	<p>2206SD2206RK00049011 - SOUTHGATE TO PINETOWN/WESTMEAD</p> <p>INWARD ROUTE</p> <p>2.1 FROM AN UNOFFICIAL TAXI RANK ON R102 (NEAR WHITEHOUSE SHOPPING CENTRE) ALONG R102, LEFT INTO GLEN ANIL STREET, RIGHT INTO OLD NORTH COAST ROAD, RIGHT INTO NORTH COAST ROAD, LEFT INTO AN-RAMP TO THE NATIONAL ROUTE (N2) ALONG THE N2, N3 LEFT INTO AN OFF-RAMP TO UNDERWOOD ROAD, RIGHT INTO UNDERWOOD ROAD, RIGHT INTO STAPLETON ROAD (M5), LEFT INTO OLD MAIN ROAD M31), INTO RICHMOND ROAD (J), RIGHT INTO ALEXANDER ROAD, LEFT INTO MOSS ROAD AND PROCEED TO WESTMEAD AREA DIRECT AND RETURN.</p> <p>2.2 FROM AN UNOFFICIAL RANK ON R102 (NEAR WHITEHOUSE SHOPPING CENTRE), INTO STONEBRIDGE DRIVE, LEFT INTO RISEGATE DRIVE, ALONG RISEGATE DRIVE AND RETURN TO RISEGATE TURNING RIGHT INTO RISEGATE DRIVE, LEFT INTO STONEBRIDGE DRIVE, RIGHT INTO PARKMEAD AVENUE, RIGHT INTO GREENBURY DRIVE, LEFT INTO TOWER ROAD, LEFT INTO CARDINAL ROAD, RIGHT INTO STONEBRIDGE DRIVE, LEFT INTO ACARA STREET, LEFT INTO SPIRE STREET, RIGHT INTO PHOENIX HIGHWAY (SPINE ROAD), RIGHT INTO R102, AND PROCEED TO AN UNOFFICIAL TAXI RANK ON R102 (NEAR WHITEHOUSE SHOPPING CENTRE), AND CONTINUE TO PINETOWN USING ROUTE 2.1 ABOVE.</p> <p>2.3 FROM AN UNOFFICIAL RANK ON R102 (NEAR WHITEHOUSE SHOPPING CENTRE), INTO R102, RIGHT INTO MOUNT MORIAH DRIVE, LEFT INTO SIMUNYE AVENUE PICKING UP PASSENGERS IN MOUNT MORIAH, AND RETURN TO SIMUNYE AVENUE, RIGHT INTO MOUNT MORIAH DRIVE, RIGHT INTO THE PROVINCIAL ROAD (R102), ALONG R102, LEFT INTO KWAMASHU HIGHWAY (M25), RIGHT INTO ON-RAMP TO THE NATIONAL ROUTE (N2), LEFT UNDER THE BRIDGE AT SPAGHETTI JUNCTION JOINING THE N3, ALONG THE N3, LEFT INTO OFF-RAMP, TO UNDERWOOD ROAD AND PROCEED TO WESTMEAD AS IN 2.1 ABOVE.</p> <p>RETURN ROUTE:</p> <p>FROM THE STARTING POINT IN WESTMEAD, INTO MOSS ROAD, RIGHT INTO ALEXANDER ROAD, RIGHT INTO RICHMOND ROAD, LEFT INTO AN ON-RAMP INTO THE N3, ALONG THE N3, LEFT INTO AN ON-RAMP TO THE N2, ALONG THE N2, TURN LEFT ON AN OFF-RAMP TO KWAMASHU HIGHWAY (M25), ALONG THE M25, LEFT INTO AN OFF-RAMP TO THE PROVINCIAL ROAD R102), RIGHT INTO R102, ALONG R102 AND PROCEED TO ANY OF THE ABOVE DESTINATIONS.</p>



transport

Department:
Transport
Province of KwaZulu-Natal

GAZETTE

LGKZNG10-2021-JUN

REGION: ALL

1) Application Number: APP0130302	2) Gazette Number: LGKZNG10-2021-JUN
3) Applicant: EK NCAYIYANE ID NO. 6301105865089 Association: BAMBANANI TAXI ASSOCIATION(KZN)	4) Applicant Address: P.O. BOX 1299 MARGATE KWA-ZULU NATAL 4275
5) Existing Licence Holder: NOT APPLICABLE ID NO. NOT APPLICABLE	6) Existing Licence Holder Address: NOT APPLICABLE
7) Type of application: NEW OPERATING LICENCE	8) Operating Licence Number: NOTAVAILABLE
9) Vehicle Type: MINIBUS	10) 1 X 15 (SEATED) + 0 (STANDING)
11) Region: UGU-OGWINI	
12.1	22067A22067A00055173 - FROM BAMBANANI TAXI RANK TO POINT WITHIN THE PROVINCE OF KZN ONLY. NO PICKING UP OR SETTING DOWN OF PASSENGERS EN ROUTE.
12.2	2206E02206EZ00055165 - 4 PORT EDWARD / XOLO / GCILIMA ROUTE PORT EDWARD TAXI RANK TOWARDS XOLO ROUTE TRIBAL AREA, PORT EDWARD / IZINGOLWENI TAR ROAD, TURN RIGHT PENDUKA TOWARDS GCILIMA AND TOWARDS MARGATE TAXI RANK PROCEED WITH GRAVEL ROAD - PENDUKA MANZAMLOPHE GRAVEL ROAD PROCEED PASS JABULANI STORE D1095 GRAVEL ROAD PROCEED ALONG TOWARDS GDILIMA, KWAMKHIZA STORE - DROP OFF AND PICK UP TURN LEFT TO D1092 NKONENI, TURN AROUND AT NKONENI / TUTUKA TAXI RANK, TURN RIGHT - OKHUSHWINI GRAVEL ROAD - THOKOTHE ROAD - SERVICE ROAD, DELIHLAZO TAXI RANK, TURN AROUND SAME ROUTE BACK.
12.3	2206E02206EZ00194263 - GCILIMA TO MARGATE GCILIMA TAXI RANK. FROM GCILIMA R-D MARGATE, SERVICE TURN LEFT NKAMPINI-MBAMBI HIGH SCHOOL PICK UP DROP OFF MQADI STOPPING ZONE, TURN RIGHT D203- BHOKODISA, STOP AT MHLABULUNGILE SCHOOL, THANDOKUHLI STORE/SHAKA STORE DROP OFF AND PICK UP, PROCEED ALONG D203, TURN LEFT R61 TOWARDS MARGATE, TURN LEFT AT RAMSGATE TURN OFF, TURN RIGHT AT ALFORD AVENUE, TURN LEFT IN MARINE DRIVE, TURN INTO EMOYENI TAXI RANK, RETURN SAME BACK TO GCILIMA.
12.4	2206E02206EZ00194265 - 8.GCILIMA ROUTE TO MARGATE. FROM GCILIMA TAXI RANK, GCILIMA ROAD, MARGATE SERVICE TURN LEFT NKAMPINI MBAMBI HIGH SCHOOL PICK UP AND DROP OFF, MQADI STOPPING ZONE TURN RIGHT D203 BHOKODISA, STOP AT MHLABULUNGILE SCHOOL, THANDOKUHLI / SHAKA STORE DROP OFF AND PICK UP, PROCEED ALONG D203, TURN LEFT AT R61 TOWARDS MARGATE, TURN LEFT AT RAMSGATE TURN OFF, TURN LEFT IN MARINE DRIVE, TURN RIGHT INTO EMOYENI TAXI RANK, AND RETURN OPPOSITE ROUTE BACK.
12.5	2206EV2206EZ00055166 - GCILIMA TO MARGATE GCILIMA TAXI RANK, GCILIMA ROAD, MARGATE, SERVICE - TURN LEFT NKAMPINI - MBAMBI HIGH SCHOOL PICK UP AND DROP OFF, MQADI STOPPING ZONE, TURN RIGHT D203 - BHOKODISA, STOP AT MHLABULUNGILE SCHOOL, THANDOKUHLI / SHAKA STORE DROP OFF AND PICK UP, PROCEED ALONG D203, TURN LEFT R61 TOWARDS MARGATE, TURN LEFT AT RAMSGATE TURN OFF, TURN RIGHT AT ALFORD AVENUE, TURN LEFT IN MARINE DRIVE, TURN RIGHT INTO EMOYENI TAXI RANK, RETURN OPPOSITE ROUTE BACK.
12.6	2206EV2206EZ00194264 - MVUTSHINI TO MARGATE. FROM MVUTSHINI STAR POINTS TAXI RANK, PROCEED WITH GRAVEL ROAD TO MANKUTSHANE PICK UP AT MBHELE BUS STOP, TURN RIGHT TO D1091 AT BANGUNI STORE PICK UP BANGUNI STORE, PROCEED THEN TURN LEFT INTO GRAVEL ROAD OATLANDS TOWARDS GAMALAKHE, TURN RIGHT INTO FASCADALE ROAD TO RAMSGATE PICK UP AND DROP OFF RAMSGATE TURN LEFT WITH R620 TO MARGATE-PROCEED WITH MARINE DRIVE TURN RIGHT TO MARGATE TAXI RANK, SAME ROUTE BACK TO MVUTSHINI.
12.7	2206EZ2100CY00055167 - GCILIMA TO MARGATE TAXI RANK FROM MARGATE TAXI RANK TURN LEFT IN R61 MARINE DRIVE PROCEED ON THE R61 TOWARDS RAMSGATE, USE OLD RAMSGATE ROAD - ROAD AT SOUTHBROOM, TURN RIGHT INTO BUSHY VALE NO.1 PROCEED ON GRAVEL ROAD COME OUT AT BUSHY VALE NO.3 D337 - MARINA BEACH, PICK UP AT GCILIMA PHATHWA HIGH SCHOOL, TURN ON THE R102MARINA BEACH, PICK AND DROP OFF ZONE AT SOUTHBROOM, TURN LEFT ON THE R102 TO RAMSGATE, TAKE RAMSGATE TURN OFF ON TOLL ROAD, TURN RIGHT AT ALFORD AVENUE, TURN LEFT IN R61 MARINE DRIVE TURN RIGHT INTO EMOYENI TAXI RANK.
12.8	2206EZ22067A00055168 - MVUSHINI TO MARGATE MVUSHINI ROUTE TURN LEFT INTO MARINE DRIVE, PROCEED STRAIGHT INTO MARINE DRIVE, TURN RIGHT INTO FASCADALE ROAD TURN RIGHT INTO GRAVEL ROAD - OATSLANDS - TOWARDS GAMALAKHE, TURN RIGHT INTO D1097,TURN LEFT INTO D1091 AT BUNGANI STORE PROCEED STRAIGHT INTO GRAVEL ROAD, PICK UP AND DROP OFF AT THE STAR POINTS RANK, MVUTSHINI STOP - OFF AND PICK UP, WILTON ROAD - PROCEED LEFT STOP AT MBHELE STOP - PICK UP AND DROP OFF POINTS, TURN RIGHT MANKUTSHANE ROAD GRAVEL, TURN AROUND AT MANKUTSHANE RANK SAME ROUTE BACK TO MARGATE.
12.9	2206FG21008S10055171 - PORT EDWARD TO PORT SHEPSTONE FROM TAXI RANK TURN RIGHT IN MARINE DRIVE - R61, PROCEED WITH MARINE DRIVE TOWARDS SHELLEY BEACH, MANABA PICK UP ON MARINE DRIVE - GOLDEN MOON, DROP OFF IN MARINE DRIVE - UVONGO BUS STOP UVONGO - MARINE DRIVE PICK UP AND DROP OFF AT ST. MICHAEL-ON-SEA PROCEED MARINE DRIVE R61 TOWARDS SHELLEY BEACH, STOP AT ABRIE SPIES MARINE DRIVE AT PICK UP AND DROP OFF ZONE PROCEED WITH MARINE DRIVE, STOP AND PICK UP IN MARINE DRIVE (OLD DRIVE-IN), PROCEED WITH MARINE DRIVE-PICK UP AND DROP OFF AT OLD MCDONALDS FARM, STOP AND DROP OFF AT PORT SHEPSTONE TECHNIKON PROCEED WITH THE R61 - TURN RIGHT AT QUARRY ROAD INTERSECTION, TURN LEFT IN BAZELY ROAD, TURN LEFT IN CONNER STREET, TURN RIGHT IN MCARTHUR STREET, TURN RIGHT IN DENNIS SHEPSTONE, TURN LEFT IN RYDER STREET ACROSS NELSON MANDELA DRIVE INTO PORT SHEPSTONE TAXI RANK SAME ROUTE BACK.
12.10	2206FG22067A00194261 - PORT EDWARD TO PORT SHEPSTONE FROM PORT EDWARD TAXI RANK TURN RIGHT TO THE ROBOT, AT THE ROBOT TURN LEFT TO R61 AND PROCEED WITH R61 TOWARDS MUNSTER PICK UP AND DROP OFF AT MUNSTER, PROCEED TO TRAFALGAR PICK UP AND DROP OFF AND PROCEED TOWARDS SAN LAMEER PICK UP AND DROP OFF MARINA BEACH PROCEED TOWARDS SOUTHBROOM BUS STOP PICK UP AND DROP, PROCEED STRAIGHT WITH R61, TURN LEFT TO ALFORD ROAD AND TURN RIGHT WITH ALFORD TO R620, PROCEED WITH R620 MARINE DRIVE TO MANABA PICK UP AND DROP OFF AT MANABA BUS STOP, PROCEED WITH MARINE DRIVE - UVONGO PICK UP AND DROP OFF - UVONGO BUS STOP, PROCEED TO ST MICHAELS PICK UP AND DROP OFF AT ST MICHAELS, PROCEED TO SHELLEY BEACH STOP AT ABRI SPIES PICK UP AND DROP OFF, PROCEED WITH MARINE DRIVE TOWARDS MC DONALDS FARM STOP AND DROP OFF PORT SHEPSTONE TECHNIKON PROCEED WITH R61TURN RIGHT AT QUARRY ROAD INTERSECTION TURN LEFT IN BAZELY ROAD TURN LEFT INTO CORNNER ROAD TURN RIGHT IN MC ARTHUR STREET TURN RIGHT IN DENNIS SHEPSTONE TURN LEFT IN RYDER STREET ACROSS NELSON MANDELA INTO PORT SHEPSTONE TAXI RANK SAME ROUTE BACK TO PORT EDWARD.(CHANGE OF STARTING POINT) AS PER THE DECISION OF THE BOARD.



transport

Department:
Transport
Province of KwaZulu-Natal

GAZETTE

LGKZNG10-2021-JUN
REGION: ALL

12.11	2206FG2206EZ00055162 - MARGATE TO PORT EDWARD FROM MARGATE TAXI RANK TURN LEFT TO MARINE DRIVE, PICK UP AT VILLA DEL SOL, TURN RIGHT ALFORD AVENUE 61 - TURN LEFT R61 TOLL ROAD, PROCEED WITH TOLL THROUGH SOUTHBROOM, PICK UP AND DROP OFF SOUTHBROOM, PROCEED ALONG R620 TOWARDS PORT EDWARD, PICK UP AND DROP OFF AT SAN LAMEER, PROCEED ON THE R620 TOWARDS TRAFALGAR, PICK AND DROP OFF AT TRAFALGAR, PROCEED ON THE R620 TOWARDS MUNSTER, PICK UP AND DROP OFF AT MUNSTER, PROCEED ON THE R620 PICK UP AND DROP OFF AT IZINGOLWENI TURN OFF, PROCEED R620 TOWARDS PORT EDWARDS SAME ROUTE BACK TO MARGATE.
12.12	2206FG2206FK00055163 - 2. PORT EDWARD /IZINGOLWENI/BRAEMER/MARGATE ROUTE. FROM BRAEMAR ROAD, IZINGOLWENI, PORT EDWARD, TURN LEFT INTO BRAEMAR ROAD, PROCEED ALONG BRAEMAR ROAD TOWARDS IZINGOLWENI, TURN RIGHT - GRAVEL ROAD BRAEMAR/ NZIMANDE ROAD, ENKONENI STORE-DROP OFF AND PICK UP, PROCEED ALONG GRAVEL ROAD - ENKONENI TOWARDS NZIMANDE, PROCEED ALONG PASS ENTABENI SCHOOL, PROCEED SOMBISI STORE, TURN LEFT D861 TO WOZA, PROCEED TO BAMBULA TAXI RANK TONGAAT ROAD TOWARDS PORT EDWARD, PROCEED PAST TONGASI SCHOOL, TONGASI TAXI RANK, BALUNA ROAD TURN RIGHT TOWARDS PORT EDWARD TAXI RANK SAME ROUTE BACK.
12.13	2206FG2206FQ00055164 - PORT EDWARD TO WOZA FROM PORT EDWARD TAXI RANK TURN RIGHT INTO MAIN ROAD ROBOTS, PROCEED R61 TOLL TOWARDS MARGATE, PROCEED R61 PAST PALM BEACH, TURN LEFT TOWARDS IZINGOLWENI, NZIMAKWE ROAD - TARR ROAD, PROCEED TO THE OLD MUNSTER ROAD - MUNSTER SHOPPING CENTRE, TURN RIGHT INTO IZINGOLWENI GRAVEL ROAD PASS JERICHO STORE, PICK UP AND DROP OFF AT GATE STORE, TONGASI ROAD D1097, TURN RIGHT D0861 - WOZA ROAD, PROCEED STRAIGHT ALONG WOZA ROAD, TURN LEFT TO PORT EDWARD TAXI RANK.
12.14	2206FG2206LS10055170 - 8. LAMONT ROUTE - MARGATE. FROM MANKUTSHANE RANK, TURN RIGHT GRAVEL ROAD D1091, STOP MONDE HIGH SCHOOL, PROCEED ALONG D1091 GRAVEL ROAD, DLAMINI STOP PICK UP AND DROP OFF, MTHOMBOTHI SCHOOL STOPPING ZONE, PROCEED ALONG TO LUDIMOLA CLINIC - PICK UP AND DROP OFF ZONE, LAMONT BIG STOP - STOP OFF AND PICK UP - DIP TANK, TURN OFF TO SERVICE ROAD NGWEMABALA, TURN RIGHT TOWARDS SUNDUZA ROAD, PROCEED STRAIGHT WITH DINGSTONE GRAVEL ROAD, TURN AROUND AT SUNDUZA TAXI RANK USE THE SAME ROUTE BACK TO MARGATE TAXI RANK AND RETURN.
12.15	2206FG2206GG00194259 - PORT EDWARD TO WOZA / NZIMAKWE ROUTE. FROM PORT EDWARD TAXI RANK TURN RIGHT INTO MAIN ROAD ROBOT, PROCEED R61 TOLL TOWARDS MARGATE, PROCEED R61 PALM BEACH, TURN LEFT TOWARDS IZINGOLWENI, NZIMAKWE ROAD - TARR ROAD, PROCEED TO MUNSTER ROAD ? MUNSTER SHOPPING CENTRE, TURN RIGHT INTO IZINGOLWENI GRAVEL ROAD PASS JERICHO STORE, PICK UP AND DROP OFF AT GATE STORE, THONGASI ROAD D1097, TURN RIGHT D0861 - WOZA ROAD, PROCEED STRAIGHT ALONG WOZA ROAD, TURN LEFT TO PORT EDWARD TAXI RANK.
12.16	2206FG2206GG00194260 - PORT EDWARD - XOLO/ GCILIMA ROUTE FROM PORT EDWARD / XOLO/ GCILIMA ROUTE, PORT EDWARD TAXI RANK TOWARDS XOLO ROUTE TRIBAL AREA, PORT EDWARD/ IZINGOLWENI TARR ROAD, TURN RIGHT PENDUKA TOWARDS GCILIMA AND MARGATE TAXI RANK, PROCEED WITH GRAVEL ROAD - PENDUKA MANZAMHLOPHE GRAVEL ROAD, PROCEED PASS JABULANI STORE D1095 GRAVEL XOLO SERVICE GRAVEL ROAD, PROCEED ALONG TOWARDS GCILIMA, KWA MKHIZE STORE ? DROP OFF AND PICK UP, TURN LEFT TO D1092 NKOTHANENI, TURN AROUND AT NKOTHANENI/THUTHUKA TAXI RANK, TURN RIGHT OKHUSHWINI GRAVEL ROAD, THUKOTHE ROAD SERVICE DELIHLAZO TAXI RANK, TURN AROUND SAME BACK.
12.17	2206GG2206EZ00194262 - PORT EDWARD TO MARGATE. FROM PORT EDWARD TAXI RANK TURN RIGHT TO THE ROBOT, AT THE ROBOT TURN LEFT TO R61 AND PROCEED WITH R61 TOWARDS MUNSTER, PICK UP AND DROP OFF AT MUNSTER, PROCEED TO TRAFALGAR, PICK UP AND DROP OFF AND PROCEED TOWARDS SAN LAMEER, PICK UP AND DROP OFF MARINA BEACH, PROCEED TOWARDS SOUTHBROOM BUS STOP, PICK UP AND DROP OFF, PROCEED STRAIGHT WITH R61, TURN LEFT TO ALFORD ROAD AND TURN RIGHT WITH ALFORD TO R620, PROCEED WITH R620 TO EMOYENI TAXI RANK, SAME ROUTE BACK TO THE RANK.
12.18	2206GG2206FG00194258 - PORT EDWARD / BRAEMAR/IZINGOLWENI/ MARGATE ROUTE STARTING POINT - BRAEMAR ROAD, IZINGOLWENI, PORT EDWARD TURN LEFT INTO BRAEMAR ROAD, PROCEED ALONG BRAEMAR ROAD TOWARDS IZINGOLWENI, TURN RIGHT - GRAVEL ROAD BRAEMAR/ NZIMAKWE ROAD, ENKONENI STORE- DROP OFF AND PICK UP, PROCEED ALONG GRAVEL ROAD - ENKONENI TOWARDS NZIMAKWE, PROCEED ALONG, PASS ENTABENI SCHOOL, PROCEED SOMPISI STORE, TURN LEFT D861 TO WOZA, PROCEED TO BHAMBULA TAXI RANK, THONGASI ROAD TOWARDS PORT EDWARD, PROCEED PASS THONGASI SCHOOL, THONGASI TAXI RANK, BALULA ROAD, TURN RIGHT TOWARDS PORT EDWARD TAXI RANK, SAME ROUTINE BACK.
12.19	2206GY2206EZ00194266 - LAMONT ROUTE- MARGATE. FROM MANKUTSHANE RANK, TURN RIGHT GRAVEL ROAD D1091, STOP MLONDE HIGH SCHOOL, PROCEED ALONG D1091 GRAVEL ROAD, DLAMINI STOP PICK UP AND DROP OFF, MTHOMBOTHI SCHOOL STOPPING ZONE, PROCEED ALONG TO LUDIMOLA CLINIC - PICK UP AND DROP OFF ZONE, LAMONT BIG STOP ? DROP OFF AND PICK UP ? DIP TANK, TURN OFF TO SERVICE ROAD NGWEMABALA, TURN TOWARDS SUNDUZA TAXI RANK. USE THE SAME ROUTE BACK TO MARGATE TAXI RANK AND RETURN.
12.20	KZPRERC2807320 - PORT EDWARD TO WOZA (ALTERNATIVE ROUTE) FROM WOZA NKONENI SPORTS FIELD, PROCEED TO WOZA PICK AND DROP OFF KWANDELU, PROCEED TO MSINSINI PICK AND DROP OFF, PROCEED ALONG D0861 TURN LEFT P69 DROP OFF KWAMHAMBULA, TURN RIGHT D1097, PROCEED ALONG PICK AND DROP AT THONGATHI BUS STOP, TURN RIGHT INTO R61, PROCEED TO LEISURE BAY PICK AND DROP, THEN PROCEED TO PORT EDWARD AT THE ROBOT TURN RIGHT TO IZINGOLWENI AND TURN LEFT TO PORT EDWARD TAXI RANK AND RETURN BACK USING THE SAME ROUTE.
12.21	KZPRERC2807369 - PHENDUKA TO MARGATE FROM PHENDUKA PICK AND DROP ESIDODANENI, PROCEED ALONG WITH P732 PICK AND DROP AT MANZAMHLOPHE MPCC, PROCEED PICK AND DROP AT THOKOTHE, PROCEED PASS OKHUSHWINI, PROCEED PICK AND DROP THOLOTHE, PROCEED PICK AND DROP OFF JABULA INN, PROCEED PICK AND DROP TO SOUTHBROOM, TURN LEFT WITH R620 PICK UP AND DROP OFF AT PISTOL SALOON, PROCEED TO RAMSGATE BUS STOP PICK AND DROP, TURN RIGHT TO EMOYENI CENTRE TAXI RANK AND RETURN BACK USING THE SAME ROUTE.
12.22	KZPRERC2807418 - BRAEMAR TO MARGATE FROM BRAEMAR STORE, TURN RIGHT TO IZINGOLWENI ROAD, TURN LEFT INTO P69 PICK UP AND DROP OFF AT GATE STORE, PROCEED TO MUNSTER ROAD, T JUNCTION TURN LEFT OR RIGHT TO MUNSTER PICK AND DROP AT MUNSTER SHOPPING CENTRE, THEN TURN LEFT INTO R61 BOTH JOIN R61, PROCEED PICK AND DROP PASS TRAFALGAR, SAN-LAMEER, PROCEED PICK AND DROP MARINA BEACH, SOUTHBROOM, PROCEED WITH R61 PICK AND DROP, RAMSGATE NORTH OFF RAMP PASS ALFORD ROAD, TURN LEFT INTO R620 PICK AND DROP AT RAMSGATE NORTH BUS STOP, PROCEED AND TURN RIGHT EMOYENI CENTRE TAXI RANK AND RETURN BACK USING THE SAME ROUTE.
12.23	KZPRERC2807467 - NKONENI TO MARGATE FROM NKONENI OPPOSITE NKONENI SPORT FIELD, PROCEED WITH D0861 PICK AND DROP KWANDELU, PROCEED MSINSINI TURN LEFT INTO P69 DROP OFF BHAMBULA TAXI RANK, PROCEED PICK AND DROP AT GATE STORE, PROCEED TO MUNSTER SHOPPING CENTRE, TURN LEFT INTO R61 PROCEED PICK AND DROP TRAFALGAR, PROCEED PICK AND DROP SAN-LAMEER, PROCEED PICK AND DROP MARINA BEACH, PROCEED PICK AND DROP OFF SOUTHBROOM, TURN LEFT R620 PICK AND DROP PISTOL SALOON, THEN PROCEED PICK AND DROP AT RAMSGATE BUS STOP, THEN PROCEED AND TURN RIGHT INTO EMOYENI CENTRE (MARGATE) TAXI RANK AND RETURN BACK USING THE SAME ROUTE.
12.24	KZPRERC2807516 - KWALATSHODA TO MARGATE FROM KWALATSHODA, PROCEED WITH LATSHODA TURN LEFT INTO R61 PICK AND DROP MUNSTER, TRAFALGAR, SAN-LAMEER, PICK AND DROP MARINA BEACH, PROCEED PASS SOUTHBROOM, TURN LEFT INTO R620 PICK AND DROP PASS PISTOL SALOON, PROCEED PICK AND DROP PASS RAMSGATE BUS STOP, PROCEED AND TURN RIGHT MARGATE/EMOYENI CENTRE TAXI RANK AND RETURN BACK USING THE SAME ROUTE.



transport

Department:
Transport
Province of KwaZulu-Natal

GAZETTE

LGKZNG10-2021-JUN
REGION: ALL

12.25	KZPRERC2807565 - KWALATSHODA TO PORT EDWARD FROM KWALATSHODA PROCEED TO KWALATSHODA PROCEED TO KWALATSHODA ROAD, TURN RIGHT R61, PROCEED PICK AND DROP PASS MATIRSON SQUARE, PICK AND DROP ESTUARY HOTEL, PROCEED AND TURN RIGHT AT THE ROBOT TO IZINGOLWENI ROAD, PROCEED AND TURN LEFT INTO PORT EDWARD TAXI RANK AND RETURN BACK USING THE SAME ROUTE.
12.26	KZPRERC2807614 - MARGATE TO PORT SHEPSTONE FROM MARGATE TAXI RANK TURN RIGHT INTO R620, TURN RIGHT WITH UPLAND ROAD, TURN LEFT WITH MARINE DRIVE TO ST MICHAEL PICK AND DROP, PROCEED TO SHELLY BEACH PICK AND DROP, PASS SHELLY BEACH, PROCEED AND TURN LEFT WITH F55, TURN RIGHT TO SOUTH COAST MALL PICK AND DROP, THEN TURN LEFT INTO MARINE DRIVE AND PROCEED TO PORT SHEPSTONE TECHNILON PICK AND DROP, PROCEED WITH R61, THEN TURN RIGHT AT QUARRY INTERSECTION, TURN LEFT IN CONNOR STREET, THEN TURN RIGHT IN MC ARTHUR STREET, TURN RIGHT IN DENNIS PORT SHEPSTONE, TURN LEFT IN RYDER STREET, TURN RIGHT IN DENNIS PORT SHEPSTONE, PROCEED THEN TURN LEFT IN RYSER STREET, ACROSS NELSON MANDELA DRIVE INTO PORT SHEPSTONE TAXI RANK AND RETURN BACK USING THE SAME ROUTE.
12.27	KZPRERC2807663 - MARGATE TO DURBAN FROM MARGATE TAXI RANK JOIN R620 ALONG MARINE DRIVE TO MANABA AT ROBOT TURN LEFT INTO SEA-SLOPES DRIVE, PROCEED TO R61, TURN RIGHT TO R61, PROCEED WITH R61 AND JOIN N2 TO DURBAN, TURN LEFT TO ISIPHINGO DROP OFF ISIPHINGO, PROCEED WITH REUNION, TURN LEFT TO WEMA DROP OFF AND TURN BACK TO M4 THEN PROCEED WITH M4 TO REACH MARKET STREET (RANK 59) AND RETURN BACK USING THE SAME ROUTES TO MARGATE.
12.28	KZPRERC2807712 - MARGATE TO BIZANA FROM EMOYENI CENTRE TAXI RANK TURN LEFT INTO R620, PROCEED AND TURN RIGHT INTO ALFORD AVENUE, PROCEED AND TURN LEFT INTO R61, BIZANA AND RETURN BACK USING THE SAME ROUTE.
12.29	KZPRERC2807761 - MARGATE TO LUSIKISIKI FROM MARGATE (EMOYENI) CENTRE TAXI RANK LEFT R620, PROCEED AND TURN RIGHT ALFRED AVENUE, PROCEED ALONG THAT ROAD UP TO LUSIKISIKI AND RETURN BACK USING THE SAME ROUTE TO MARGATE(EMOYENI).
12.30	KZPRERC2807810 - NOSITHE TO MARGATE FROM EMBHOSHONGWENI (NOSITHA) PROCEED WITH D337, THEN TURN LEFT INTO OATLANDS ROAD, PROCEED TURN RIGHT TO WINGATE PICK AND DROP, GAYRDGE CHICKEN FARM, THEN PROCEED PASS KWAMASINENGE, TURN RIGHT MARINE DRIVE PICK AND DROP, PASS MANABA PICK AND DROP, PASS MARGATE HOTEL, PROCEED PICK AND DROP PASS KINGS VIEW, THEN TURN RIGHT INTO ERASMUS ROAD, PROCEED PASS MARGATE POLICE STATION DROP OFF, THEN TURN LEFT INTO MARGATE /EMOYENI CENTRE TAXI RANK AND RETURN BACK USING THE SAME ROUTE.



transport

Department:
Transport
Province of KwaZulu-Natal

GAZETTE

LGKZNG10-2021-JUN
REGION: ALL

1) Application Number: APP0129681	2) Gazette Number: LGKZNG10-2021-JUN
3) Applicant: AT MCHUNU ID NO. 6611210472088 Association: NOT AVAILABLE	4) Applicant Address: NO 32 LANGENHOVEN ROAD NAPIERVILLE PIETERMARTZBURG KWA-ZULU NATAL 3201
5) Existing Licence Holder: NOT APPLICABLE ID NO. NOT APPLICABLE	6) Existing Licence Holder Address: NOT APPLICABLE
7) Type of application: NEW OPERATING LICENCE	8) Operating Licence Number: NOTAVAILABLE
9) Vehicle Type: MINIBUS	10) 1 X 15 (SEATED) + 0 (STANDING)
11) Region: DURBAN WEST	
12.1	<p>KZPRERC2837161 - SCHOLARS AND THEIR PERSONAL EFFECTS: 270130 MADWALENI ROAD TO WYEBANK SECONDARY SCHOOL FROM 270130 MADWALENI ROAD WHICH IS OUR DEPARTURE POINT, PICK UP 1 LEARNER DRIVE 100M ON THE SAME ROAD PICK UP 1 LEARNER AT 270312 ONTO T-JUNCTION TURN LEFT, GO UP THE ROAD AND PICK-UP 2 LEARNERS AT 45789 EDIPHINI ROAD NEXT TO NAZARENE CHURCH. TAKE A U TURN DRIVE ONTO T-JUNCTION, TURN RIGHT TO JOIN LAYBY ROAD GO STRAIGHT, TURN LEFT AT FREDVILLE ROAD AND PICK UP 1 LEARNER AT HOUSE NO 56987, TAKE A U-TURN AND RIGHT ONTO LAYBY ROAD, AT HOUSE 15896 PICK UP 1 LEARNER GO STRAIGHT ON LAYBY AND PICK UP 2 LEARNERS AT HOUSE NO.25847 NEXT TO FREDVILLE CLINIC, GO STRAIGHT AND TURN LEFT MNIKE ROAD, PICK UP 1 LEARNER AT NO.9856 NEXT TO BLOCKS SHOP, GO STRAIGHT AND TURN RIGHT AT MANXUMALO RD AT NO.587 PICK UP 1 LEARNER GO STRAIGHT UP THE ROAD AND TURN LEFT TO JOIN TINTOWN OLD MAIN ROAD AT HOUSE NO.30467 PICK UP 1 LEARNER GO STRAIGHT AND PICK UP 1 LEARNER AT NO.320143 ON THE SAME ROAD, AT THE T-JUNCTION TURN RIGHT AREA DO STRAIGHT AND TURN LEFT ONTO HARARE 1 AT HOUSE NO.1682 PICK UP 1 LEARNER, GO STRAIGHT, TURN RIGHT INTO KWACELE AREA AND PICK UP 1 LEARNER AT NO.23654 NEXT TO RIETVALLEY SCHOOL GO DOWN THE ROAD UNTIL YOU REACH OR TAMBO AREA NEXT TO MANUNU CRÈCHE, GO STRAIGHT AND REACH T-JUNCTION, TAKE LEFT TO R103 GO STRAIGHT AND TURN RIGHT INTO INCHANGA DRIVE TURN LEFT ONTO THE RAMP TO N3, TAKE LEFT EXIT ONTO M13 CONTINUE WITH M13 UNTIL YOU REACH A LEFT TURN ONTO OLD MAIN ROAD, ON THE CIRCLE KEEP LEFT AND PASS SHELL GARAGE TAKE LEFT ONTO PIONEER ROAD, DRIVE DOWNHILL ON THE T-JUNCTION TAKE LEFT WYEBANK ROAD DRIVE UNTIL YOU REACH WYEBANK SECONDARY SCHOOL COMING BACK DRIVE ON WYEBANK ROAD GOING UP HILL ON T-JUNCTION TAKE PIONEER ROAD DRIVE AND MERGE ONTO N3. DRIVE STRAIGHT AND OFF RAMP AT M50, OFF RAMP ONTO N3 TO REACH/USE THE ROUTE BACK HOME. USE SAME ROUTE TO DROP OFF.</p>



transport

Department:
Transport
Province of KwaZulu-Natal

GAZETTE

LGKZNG10-2021-JUN

REGION: ALL

1) Application Number: APP0129689	2) Gazette Number: LGKZNG10-2021-JUN
3) Applicant: MA MTHETHWA ID NO. 8011235269080 Association: SIZWE TAXI ASSOCIATION	4) Applicant Address: P O BOX 1677 NEWCASTLE 2940
5) Existing Licence Holder: T.M. MTHETHWA ID NO. 5607155649087	6) Existing Licence Holder Address: P O BOX 1677 NEWCASTLE KWAZULU-NATAL 2940
7) Type of application: DECEASED TRANSFER	8) Operating Licence Number: LGKZN0103001118
9) Vehicle Type: MINIBUS	10) 1 X 15 (SEATED) + 0 (STANDING)
11) Region: AMAJUBA	
12.1	2202BQ2202BQ00047498 - NEWCASTLE TO VRYHEID SIZWE TAXI RANK IN NEWCASTLE TO JOIN VOORTREKKER STREET TURN LEFT INTO MARCHISON STREET RIGHT INTO ALLEN STREET CONTINUE WITH N11, TURN RIGHT P483 ROAD, TURN RIGHT TO R34 ROAD, TURN LEFT AT BLOOD RIVER TO R34 ROAD INTO VRYHEID JOIN KERK STREET UP TO VRYHEID STATION TAXI RANK AND RETURN OVER THE SAME ROUTE. RESTRICTION: PASSENGER TO BE PICKED AND DROPPED OF AT BLOOD RIVER ONLY.
12.2	2202BQ2202BQ00047491 - OSIZWENI TO NEWCASTLE - MADADENI FROM OSIZWENI TO MADADENI FROM OSIZWENI TOWNSHIP ALL SECTIONS USING AUTHORISED PUBLIC ROAD TRANSPORT TO JOIN P483 AT EMPOMPINI TEKU, KHUZANI THEN TURN RIGHT AT TEKU TO JOIN BR1.
12.3	2202BQ2202BQ00047492 - OSIZWENI TO NEWCASTLE - MADADENI ALL SECTION AT OSIZWENI TOWNSHIP TO JOIN P483 AT JACKALSPAN PASSING EMPOMPINI TEKU, KHUZANI THEN TURN RIGHT TO JOIN BR2 INTO MADADENI PASSING BREUERY THEN USE ANY OTHER AUTHORISED PUBLIC TRANSPORT ROUTE VIA MADADENI SHOPPING CENTER, AMAJUBA REGIONAL OFFICE USE ALL RANKING AND SHOPPING FACILITIES.
12.4	2202BQ2202BQ00047493 - OSIZWENI TO NEWCASTLE OSIZWENI TO NEWCASTLE AND RETURN FROM OSIZWENI SECTION A, D&F VIA TOP RANK, WARD FIVE TOWARDS EMPOMPINI AND JOIN MAIN ROAD P483 JOIN N11 TURN RIGHT INTO ALLEN STREET TURN LEFT INTO KIRKLANDS STREET, TURN INTO VOORTREKKER STREET INTO NEWCASTLE TAXI RANK. RETURN: SAME AS FORWARD ROUTE RESTRICTION: NO RESTRICTION TO AND FROM B. FROM OSIZWENI SECTION C, D & F PASS MAKHANYA EMAFOUR, JAKKALSPAN AND JOIN P483 TURN N11, TURN RIGHT INTO ALLEN STREET LEFT INTO KIRKLAND STREET, TURN RIGHT INTO VOORTREKKER STREET INTO NEWCASTLE TAXI RANK. RETURN: SAME AS FORWARD ROUTE RESTRICTION: NO RESTRICTION TO AND FROM C. FROM OSIZWENI SECTION C, D & F EMATHANGINI, EMAROMENI, ESITOLE, ESIMBOMVINI, XOLANI TOWARDS EMPOMPINI AND JOIN P483, TURN RIGHT INTO HARDWICK STREET, LEFT INTO HARDING STREET, RIGHT INTO ALLEN STREET, LEFT INTO SUTHERLAND, TURN RIGHT INTO VOORTREKKER STREET INTO NEWCASTLE TAXI RANK. RETURN: SAME AS FORWARD ROUTE RESTRICTION: NO RESTRICTION TO AND FROM D. FROM OSIZWENI SECTION C, D & F PASS KHUZANI, MANZANA, AND JOIN P483, TURN RIGHT INTO ASIPHEPE ROAD, ALBERT WESSELS ROAD, TURN RIGHT INTO HARDWICK STREET, LEFT INTO MURCHISON STREET, TURN RIGHT INTO VOORTREKKER STREET INTO NEWCASTLE TAXI RANK. RETURN: SAME AS FORWARD ROUTE RESTRICTION: NO RESTRICTION TO AND FROM E. FROM MNDZOZO VIA DICKS, JOIN P483, TURN RIGHT INTO ASIPHEPE ROAD, INTO ALBERT WESSELS STREET, TURN RIGHT INTO FARRADAY STREET, RIGHT INTO HARDWICK STREET, LEFT INTO MURCHISON STREET, TURN RIGHT INTO VOORTREKKER STREET INTO NEWCASTLE TAXI RANK. RETURN: SAME AS FORWARD ROUTE RESTRICTION: NO RESTRICTION TO AND FROM
12.5	2202BQ2202BQ00047495 - NEWCASTLE TO EMPANGENI FROM NEWCASTLE TAXI RANK, INTO VOORTREKKER STREET, TURN LEFT TO KIRKLAND STREET, TURN RIGHT TO ALLEN STREET VIA ARBOR PARK SURBURBS, TURN LEFT INTO N11 ROAD, TURN RIGHT TO P486 VIA BLAUCHBOSCH TO UTRECHT, TURN RIGHT TO UTRECHT ROAD, INTERSECTION ENTER P41(R34), TURN LEFT AT BLOOD RIVER ON P41(R33) AND R34 VIA STILLWATER BP GARAGE TO VRYHEID, TURN RIGHT AT CROSS ROADS TO PP523(R34) VIA VRYHEID, PASS MELMOTH, TURN LEFT TO ENKWALINI NDUNDULU AREA, INTO P47(R34) INTO EMPANGENI MAIN ROAD, TURN RIGHT AT BOXER SHOPPING CENTRE 'A' TAXI RANK EMPANGENI.
12.6	2202BQ2202BQ00047496 - NEWCASTLE TO PONGOLA FROM NEWCASTLE TAXI RANK, PROCEED STRAIGHT ACROSS TERMINUS STREET, INTO VOORTREKKER STREET, TURN LEFT TO KIRKLAND STREET, TURN RIGHT TO ALLEN STREET, VIA ARBOR PARK SURBURB, TURN LEFT TO N11 TURN RIGHT TO P486, VIA OSIZWENI TO UTRECHT, TURN RIGHT TO UTRECHT ROAD INTERSECTION ENTER P41(R34), TURN LEFT AT BLOOD RIVER INTERSECTION INTO P34-3(R33), VIA STILLWATER BP GARAGE, TURN RIGHT AT CROSS ROAD BEFORE VRYHEID INTO P523(R33) VIA BHEKUZULU TOWNSHIP INTO P46(R69), VIA LOUWSBURG, TURN LEFT AT ROADS INTERSECTION INTO P52-3 (R66), VIA MAGUDU, TURN LEFT TO N2 INTO PONGOLA TAXI RANK.
12.7	2202BQ2202BQ00047497 - NEWCASTLE TO JOHANNESBURG FROM NEWCASTLE TAXI RANK, JOIN VOORTREKKER STREET, LEFT TO KIRKLAND STREET, TURN LEFT TO ALLEN STREET, TURN LEFT TO N11 TO R23 UNTIL PIENAAR STREET, TURN LEFT TO ALLEN STREET, TURN LEFT TO N11 TO R23 UNTIL PIENAAR STREET IN VOLKRUST TURN LEFT INTO R23, PASS GREYLINGSTRAD, BALFOUR, TURN RIGHT INTO N3, TURN INTO M2, OFF TO HARROW, INTO ANDERSON, TURN RIGHT TO RISSIK STREET, TURN RIGHT TO DEVILLIERS, TURN LEFT INTO WANDERERS, INTO PARK CITY RANK. RETURN JOUNEY DEPART FROM PARK CITY RANK, DEVILLIERS STREET, TURN LEFT HARRISON STREET, TURN RIGHT INTO COMMISSIONER STREET, TURN LEFT INTO SIMMOND STREET, INTO M2 EAST INTO N3 AND THEN CONTINUE WITH SAME ROUTE.
12.8	2202BQ2202BQ00047499 - NEWCASTLE TO PAULPIETERSBURG FROM NEWCASTLE TAXI RANK JOIN VOORTREKKER STREET TURN LEFT INTO MARCHISON STREET RIGHT INTO ALLEN STREET, TURN LEFT INTO N11 TURN RIGHT TO JOIN P483 TURN RIGHT R34 TURN LEFT AT BLOOD RIVER TO R34 TOWARDS STILL WATER, FROM STILL WATER TURN LEFT INTO PAULPIETERSBURG TAXI RANK, RETURN OVER SAME ROUTE.
12.9	2202BQ2202BQ00047500 - NEWCASTLE TO ULUNDI FROM NEWCASTLE TAXI RANK JOIN VOORTREKKER STREET TURN LEFT INTO MARCHISON STREET RIGHT INTO ALLEN STREET TURN LEFT INTO N11, TURN RIGHT TO JOIN P483, TURN RIGHT R34 TURN LEFT AT BLOOD RIVER TO R34 TOWARDS STILL WATER CONTINUE TOWARDS VRYHEID AND TURN RIGHT TO JOIN MEMOTH ROAD UNTIL INTO ULUNDI TURN OFF PROCEED UNTIL ULUNDI TAXI RANK AND RETURN ALONG THE SAME ROUTE.



transport

Department:
Transport
Province of KwaZulu-Natal

GAZETTE

LGKZNG10-2021-JUN
REGION: ALL

12.10	<p>2202BQ2202BQ00047502 - OSIZWENI TO NEWCASTLE - UTRECHT</p> <p>(A) FROM OSIZWENI SECTION C,D&E VIA TOP RANK TOWARDS EMPOMPINI JOIN P483 ROAD VIA KUBEKA STAND ESHLAHLANI JACKALASPAN, DICKS TURN OFF MDOZO SCHOOL KHUMALO STAND, ESITESHINI, RAUTMANS DAIRY STOP, ZIMBUTHU AREA STOP, KWACELE STOP VIA EITHER WHITE CITY EMADALENI TO UTRECHT TAXI RANK.</p> <p>RETURN AS SAME AS FORWARD ROUTE.</p> <p>RESTRICTION: NO RESTRICTION TO AND FROM.</p> <p>(B) FROM OSIZWENI SECTION VIA MAKHANYA,EMA FOUR P483 ROAD VIA ENYONINI STOP,EMASANGWENI STOP DICKS BUS STOP,ZIMBUTHU AREA VIA EITHER WHITE CITY OR EMADALENI UNTIL UTRECHT TAXI RANK.</p> <p>RETURN: SAME AS FORWARD ROUTE.</p> <p>RESTRICTION: NO RESTRICTION TO AND FROM.</p> <p>(C) FROM OSIZWENI C, D & E VIA TOP RANK,EMATHANGINI,EMAROMENI ESITOLLO ESIBOMVU XOLANI TOWARDS EMPOMPINI VIA P483 ROAD TO DICK TURN OFF MDOZO BUS STOP TO MADELENI UNTIL UTRECHT TAXI RANK.</p> <p>RETURN: SAME AS FORWARD ROUTE.</p> <p>RESTRICTION: NO RESTRICTION TO AND FROM.</p> <p>(D)FROM OSIZWENI SECTION C,D & E VIA KHUZANI,MANZANA & JOIN MAIN ROAD TO P483 DICKS TURN OFF MDOZO BUS STOP ZIMBUTHU AREA,KWACELE STOP VIA WHITE CITY OR EMADALENI UNTIL UTRECHT TAXI RANK.</p> <p>RETURN:SAME AS INWARD ROUTE.</p> <p>RESTRICTION: NO RESTRICTION TO AND FROM.</p>
12.11	<p>2202BQ2202BQ00047504 - NEWCASTLE TO DURBAN</p> <p>FROM NEWCASTLE TAXI RANK VOORTREKKER STREET TURN TO KIRKLAND STREET, TURN TO ALLEN STREET TURN TO N11, BYPASS LADYSMITH, ESTCOURT, MOOIRIVER, PIETERMARITZBURG DROP PASSENGER AT PINETOWN.</p>
12.12	<p>2202BQ2207BP10047506 - NEWCASTLE TO DUNDEE</p> <p>FROM TAXI RANK INTO VOORTREKKER SRTEET, TURN TO ALLEN STREET TO N11, BYPASS DANHAUSER TO DUNDEE TAXI RANK AND RETURN. NO PICKING UP EN ROUTE ON FORWARD JOURNEY, NO PICKING UP OR DROPPING OFF EN ROUTE ON RETURN JOURNEY.</p>
12.13	<p>2202BQ2202DH10047507 - NEWCASTLE TO LADYSMITH</p> <p>FROM TAXI RANK INTO VOORTREKKER STREET,TURN ALLEN STREET TO N11,TO LADYSMITH TAXI RANK AND RETURN WITH PASSENGER VIA SAME ROUTE. NO PICKING UP EN ROUTE ON FORWARD JOURNEY, NO PICKING UP OR DROPPING OFF EN ROUTE ON RETURN JOURNEY.</p>
12.14	<p>2202BQ22068T10047509 - NEWCASTLE TO PIETERMARITZBURG</p> <p>FROM NEWCASTLE TAXI INTO VOORTREKKER STREET TURN KIRKLAND STREET, TURN ALLEN STREET TAKE N11 BYPASS LADYSMITH, ESTCOURT TO N3 BYPASS MOOIRIVER, HOWICK TO PIETERMARITZBURG AND RETURN WITH PASSENGERS VIA SAME ROUTE.NO PICKING UP EN ROUTE ON FORWARD, JOURNEY, NO PICKING UP OR DROPPING OFF EN ROUTE ON RETURN JOURNEY.</p>
12.15	<p>2202BQ2202BQ00047536 - NEWCASTLE TO SPRINGS</p> <p>FROM SIZWE TAXI RANK NEWCASTLE INTO VOORTREKKER STREET, TURN LEFT INTO KIRKLAND STREET LEFT INTO ALLEN STREET INTO N11 R23 VOLKRUS UNTIL PIENAAR STREET, THEN LEFT INTO R23 AGAIN PASSING GREYLINGSTAD, TURN RIGHT INTO R51 PASSING BALFOUR NIGEL UP TO SPRINGS INTO SECOND STREET THEN TO LONG DISTANCE TAXI AT MODEL TRANSFER CENTRE AND RETURN ON THE SAME ROUTE.NO PICKING UP EN ROUTE ON FORWARD JOURNEY</p> <p>NO PICKING UP OR DROPPING OFF EN ROUTE ON RETURN JOURNEY.</p>



transport

Department:
Transport
Province of KwaZulu-Natal

GAZETTE

LGKZNG10-2021-JUN

REGION: ALL

1) Application Number: APP0129773	2) Gazette Number: LGKZNG10-2021-JUN
3) Applicant: SA CHILLI ID NO. 5907035760082 Association: INANDA-CROSSROADS TAXI ASSOCIATION	4) Applicant Address: HOUSE NO 182863 PHOLA MLASHI ARE INANDA 4309
5) Existing Licence Holder: NOT APPLICABLE ID NO. NOT APPLICABLE	6) Existing Licence Holder Address: NOT APPLICABLE
7) Type of application: NEW OPERATING LICENCE	8) Operating Licence Number: 1262690
9) Vehicle Type: MINIBUS TAXI	10) 1 X 9-16 (SEATED) + 0 (STANDING)
11) Region: GREATER NORTH	
12.1	2206OA2206MY00181490 - INANDA TO BRIDGE CITY FROM EMTSHEBHENI TAXI RANK ALONG M25 TURN RIGHT TO DALMENY ROAD, LEFT TO RAILWAY ROAD, LEFT TO RAILWAY ROAD TO BRIDGE CITY OFF-LOAD AND PICK UP PASSENGERS BACK TO RAILWAY ROAD RIGHT TO DALMENY ROAD TAKE LEFT TO M25 BACK TO EMTSHEBHENI TAXI RANK.
12.2	2206OA2206S900054647 - EMTSHEBHENI TO KWA-MASHU CROSSROADS FROM EMTSHEBHENI TAXI, RIGHT ALONG M25, RIGHT MALANDELA ROAD RIGHT TO CROSSROADS TAXI RANK.
12.3	2206OA2206S900054662 - EMTSHEBHENI TO KWA-MASHU MENS HOSTEL FROM: EMTSHEBHENI TAXI RANK TO KWAMASHU MENS HOSTEL RIGHT TO MALANDELA ROAD, LEFT INTO MUSA ROAD, LEFT INTO JABULA ROAD AND PROCEED TO THE END POINT AT THE INTERSECTION OF JABULA ROAD AND NTOKOZO ROAD.
12.4	KZPRERC2716180 - EMTSHEBHENI TO MOUNT EDGECOMBE FROM EMTSHEBHENI TAXI RANK INTO M25 (CURNICK NDLOVU HIGHWAY) PICK UP PASSENGERS LEFT TO 108818 PICK UP PASSENGERS, RIGHT TO 108466 PICK UP PASSENGERS, LEFT TO CURNICK NDLOVU HIGHWAY PICK UP PASSENGERS, LEFT TO NTOMBI BIKO STREET PICK UP PASSENGERS, LEFT TO XOLANI MNGADI AVENUE PICK UP PASSENGERS, LEFT TO NTOMBI STREET, LEFT TO M25, TO R102, PASS WHITEHOUSE, RIGHT TO SIPHOSETHU ROAD SET DOWN PASSENGERS, LEFT TO HILLHEAD DRIVE SET DOWN PASSENGERS TO GOLF COURSE DRIVE, LEFT TO SIPHOSETHU ROAD SET DOWN PASSENGERS, BACK TO R102, INTO N103 ON STREET TAXI RANK AND RETURN ON THE SAME ROUTE.
12.5	KZPRERC2716229 - EMTSHEBHENI TO PHOENIX PLAZA FROM EMTSHEBHENI TAXI RANK INTO M25 (CURNICK NDLOVU HIGHWAY) PICK UP PASSENGERS, LEFT TO 108818 PICK UP PASSENGERS, RIGHT TO 108466 PICK UP PASSENGERS, LEFT TO CURNICK NDLOVU HIGHWAY PICK UP PASSENGERS, LEFT TO NTOMBI BIKO STREET PICK UP PASSENGERS, LEFT TO XOLANI MNGADI AVENUE PICK UP PASSENGERS, RIGHT TO JUBA BLOSE STREET PICK UP PASSENGERS, RIGHT TO PAT MARSHALL STREET, RIGHT TO FERN DRIVE, RIGHT TO FARNHAM DRIVE SET DOWN PASSENGERS, LEFT TO LENHAM DRIVE, LEFT TO PHOENIX HIGHWAY, RIGHT TO PARTHENON STREET, LEFT TO PANDORA STREET TO RANK 470 – 479 AND RETURN ON THE SAME ROUTE.



transport

Department:
Transport
Province of KwaZulu-Natal

GAZETTE

LGKZNG10-2021-JUN

REGION: ALL

1) Application Number: APP0129785	2) Gazette Number: LGKZNG10-2021-JUN
3) Applicant: N MKHIZE ID NO. 6206250738082 Association: ZAKHELE TAXI OWNERS ASSOCIATION	4) Applicant Address: P.O BOX 10646 UMZINTO 4200 4200
5) Existing Licence Holder: MKHIZE MKHIZE ID NO. 5406265328082	6) Existing Licence Holder Address: P.O BOX 10646 UMZINTO 4200 4200
7) Type of application: DECEASED TRANSFER AND NEW OPERATING LICENCE AND CONVERSION	8) Operating Licence Number: 1276407
9) Vehicle Type: MINIBUS TAXI	10) 1 X 9-16 (SEATED) + 0 (STANDING)
11) Region: UGU-OGWINI	
12.1	20018A22067A00053170 - KENTERTON TO HIGHFLATS FROM APPROVED TAXI RANK IN KENTERTON, RIGHT INTO AND ALONG R612, TO HIGHFLATS TAXI RANK AND RETURN ALONG THE FORWARD ROUTE IN REVERSE
12.2	20018A22067A00053173 - KENTERTON TO IFAFA GATE FROM APPROVED TAXI RANK AT KENTERTON ALONG D180, PASS THROUGH MBIYANE, KWAMVUMBU AND KWA MHLONGO, TURN INTO D336, PASS THROUGH ENDLINI EBOVU AND ETIYENI (PICK UP AND SETTING DOWN IS SUBJECT TO CONDITION 5), PROCEED ALONG D336, TURN LEFT INTO R612, PROCEED TO IFAFA GATE APPROVED TAXI RANK, OFF LOAD, LOAD, AND RETURN ALONG THE FORWARD ROUTE IN REVERSE
12.3	22067A22067A00053166 - KENTERTON TO UMZINTO FROM APPROVED TAXI RANK AT KENTERTON ALONG D595, INTO P729, PASSING THROUGH BHOBOHOBABO, MPONDO AND SIJAHILI, INTO AND ALONG R612 TO UMZINTO TAXI RANK. FROM UMZINTO TAXI RANK RETURN TO R612, RIGHT INTO R612, AND RETURN TO KENTERTON TAXI RANK ALONG THE FORWARD ROUTE IN REVERSE FROM APPROVED TAXI RANK IN KENTERTON D971, RIGHT INTO R612 TO UMZINTO TAXI RANK AND RETURN ALONG THE FORWARD, ROUTE IN REVERSE FROM APPROVED TAXI RANK AT KENTERTON ALONG D691, INTO R612 TO UMZINTO TAXI RANK AND RETURN ALONG THE, FORWARD ROUTE IN REVERSE FROM APPROVED TAXI RANK AT KENTERTON ALONG D307, INTO R612 TO UMZINTO TAXI RANK AND RETURN ALONG THE, FORWARD ROUTE IN REVERSE
12.4	22067A22067A00053169 - KENTERTON TO DURBAN 2. FROM APPROVED TAXI RANK AT KENTERTON ALONG ANY OF THE ROUTES IN 1 UP TO THE R612 TO UMZINTO TAXI RANK (DROPPING OFF ONLY) AND RETURN TO R612, LEFT INTO THE R102 AND PROCEED TO THE GJ CROOKS HOSPITAL AT SCOTTSBURGH (DROPPING OFF ONLY), PROCEED ALONG R102, LEFT INTO D188, RIGHT INTO N2 AND PROCEED DIRECT TO DURBAN, ALONG THE N2, WHICH BECOMES THE N4 FREEWAY, LEFT INTO MOORE ROAD, RIGHT INTO WARWICK AVENUE AND PROCEED TO RANK 292/4 OFF WARWICK AVENUE AND RETURN ALONG WARWICK AVENUE, RIGHT INTO ALICE STREET, RIGHT INTO MARKET STREET, PROCEED DIRECT INTO THE M4, RETURN ALONG THE FORWARD ROUTE IN REVERSE.

**transport**

Department:
Transport
Province of KwaZulu-Natal

GAZETTE

LGKZNG10-2021-JUN

REGION: ALL

1) Application Number: APP0122040	2) Gazette Number: LGKZNG10-2021-JUN
3) Applicant: SB SIBISI ID NO. 6904046225089 Association: MLABA & MKHIZWANE TAXI ASSOCIATION	4) Applicant Address: P O BOX 160 CAMPERDOWN KWA-ZULU NATAL 3720
5) Existing Licence Holder: NOT APPLICABLE ID NO. NOT APPLICABLE	6) Existing Licence Holder Address: NOT APPLICABLE
7) Type of application: ADD AUTHORISATIONS/ROUTES	8) Operating Licence Number: LGKZN1503002329
9) Vehicle Type: MINIBUS	10) 1 X 15 (SEATED) + 0 (STANDING)
11) Region: DURBAN WEST	
12.1	KZPRERC2796638 - NO.9 TAXI RANK TO DURBAN FROM NO.9 TAXI RANK (KWAXIMBA), RIGHT TO MAGAYISA ROAD, PICK AND SET DOWN PASSENGERS, LEFT TO MR566 (P566), PICK AND SET DOWN PASSENGERS, RIGHT TO UNNAMED ROAD, PICK AND SET DOWN PASSENGERS, RETURN BACK ON UNNAMED ROAD, RIGHT TO MR 566 (P566), LEFT TO D1028, PICK AND SET DOWN PASSENGERS, RIGHT TO UNNAMED ROAD (ESIWENI), PICK AND SET DOWN PASSENGERS, AND RETURN AT ENSIMANGWE, LEFT TO MAKHANDA ROAD, PICK AND SET DOWN PASSENGERS, LEFT TO SIHONQANE, PICK AND SET DOWN PASSENGERS, TO D1021 AND RETURN ON D1021 TO SIHONQANE, ROAD, RIGHT TO MANQINDI DRIVE, RIGHT TO OLD MAIN ROAD, PICK AND SET DOWN PASSENGERS, LEFT TO N3, LEFT TO MARKET ROAD, RIGHT TO R102 (M4 SOUTH), TO KHUZIMPI SHEZI STREET, RIGHT TO SMITH STREET (ANTONY LEMBEDE), RIGHT TO LANCER ROAD TO THE TAXI RANK. RETURN FROM TAXI RANK IN LANCER STREET PICK UP PASSENGERS, LEFT TO JULIUS NYERERE ROAD, LEFT TO CANONGATE ROAD, INTO N3, OFF RAMP AND TURN RIGHT TO P245 AND RETURN TO INTO OLD MAIN ROAD, RIGHT TO P245, RIGHT RETURN TO NO.9 TAXI RANK ON THE SAME ROUTE.
12.2	KZPRERC2796687 - NO.9 TAXI RANK TO HAMMERSDALE FROM NO.9 TAXI RANK (KWAXIMBA), RIGHT TO MAGAYISA ROAD, PICK AND SET DOWN PASSENGERS, LEFT TO MR566 (P566), PICK AND SET DOWN PASSENGERS, RIGHT TO UNNAMED ROAD, PICK AND SET DOWN PASSENGERS, RETURN BACK ON UNNAMED ROAD, RIGHT TO MR 566 (P566), LEFT TO D1028, PICK AND SET DOWN PASSENGERS, RIGHT TO UNNAMED ROAD (ESIWENI), PICK AND SET DOWN PASSENGERS, AND RETURN AT ENSIMANGWE, LEFT TO MAKHANDA ROAD, PICK AND SET DOWN PASSENGERS, LEFT TO SIHONQANE, PICK AND SET DOWN PASSENGERS, TO D1021 AND RETURN ON D1021 TO SIHONQANE ROAD, RIGHT TO MANQINDI DRIVE, RIGHT TO OLD MAIN ROAD, PICK AND SET DOWN PASSENGERS RIGHT TO P245, INTO P385 (M50), LEFT TO KELLY ROAD, RIGHT TO HAMMERSDALE TAXI RANK AND RETURN TO NO.9 TAXI RANK ON THE SAME ROUTE.



transport

Department:
Transport
Province of KwaZulu-Natal

GAZETTE

LGKZNG10-2021-JUN

REGION: ALL

1) Application Number: APP0122522	2) Gazette Number: LGKZNG10-2021-JUN
3) Applicant: JMM SITHOLE ID NO. 6007245616080 Association: MONDLO & DISTRICT TAXI OWNERS ASSOCIATION	4) Applicant Address: PO BOX 10212 EMONDL0 KWAZULU-NATAL 3105
5) Existing Licence Holder: NOT APPLICABLE ID NO. NOT APPLICABLE	6) Existing Licence Holder Address: NOT APPLICABLE
7) Type of application: ADD AUTHORISATIONS/ROUTES	8) Operating Licence Number: LGKZN0803000623
9) Vehicle Type: MINIBUS	10) 1 X 15 (SEATED) + 0 (STANDING)
11) Region: ZULULAND	
12.1	KZPRERC2836573 - MONDLO TO JOHANNESBURG – (AMENDED ROUTE) FROM MONDLO TAXI RANK SITUATED AT STAND 969 MGOZI STREET, TURN LEFT TO 3RD AVENUE, TURN RIGHT TO GOBINSIMBI STREET, PASS MONDLO POLICE STATION, PROCEED TO P411 AND PROCEED TO GRACE AND TURN RIGHT TO P54 TO BLOOD RIVER, JOIN R34 PASS UTRECHT, TURN RIGHT TO N11, PROCEED TO AMAJUBA PASS, PASS CHARLESTOWN, PASS VOLKRUST, TURN RIGHT TO R23, TO PERDEKOP, PASS PLATRAND AND PASS STANDERTON, PROCEED WITH R23 TO GREYLINGSTAD, PROCEED AND PASS BALFOUR, PROCEED AND TURN RIGHT TO JOIN N3 IN HEIDELBERG, PASS VOSLOORUS, PROCEED TO M2, TURN TO COMMISSIONER STREET, JEPPE STREET, RISSIK STREET, ELOFF STREET, DE VILLIERS STREET AND PROCEED TO PARK CITY TAXI RANK. (OFFLOAD PASSENGERS, LOAD PASSENGERS AND RETURN BACK TO MONDLO TAXI).



transport

Department:
Transport
Province of KwaZulu-Natal

GAZETTE

LGKZNG10-2021-JUN

REGION: ALL

1) Application Number: APP0123763	2) Gazette Number: LGKZNG10-2021-JUN
3) Applicant: M MTHETHWA ID NO. 8405090993083 Association: MAHLABATHINI-ULUNDI TRANS. ASSOCIATION	4) Applicant Address: P O BOX 151 CEZA 3866
5) Existing Licence Holder: NOT APPLICABLE ID NO. NOT APPLICABLE	6) Existing Licence Holder Address: NOT APPLICABLE
7) Type of application: NEW OPERATING LICENCE	8) Operating Licence Number: LGKZN0803000246
9) Vehicle Type: MINIBUS	10) 1 X 14 (SEATED) + 0 (STANDING)
11) Region: ZULULAND	
12.1	2206YH21004R10051909 - ULUNDI TO DURBAN FROM ULUNDI PLAZA TAXI RANK JOIN PRINCESS MAGOGO ROAD AND JOIN R66, PROCEED LEFT ALONG R66 UNTIL JOINING DOKODWENI RAM PLAZA STRAIGHT INTO N3. PROCEED ALONG N3 UNTIL DURBAN, TURN LEFT INTO ALICE STREET AND OFF-LOAD, TURN RIGHT UMGENI ROAD (R102) AND TURN RIGHT INTO OSBORNE TAXI RANK (DURBAN STATION) OFF-LOAD AND LOAD, PROCEED WITH STAMFORD HILL ROAD AND TURN RIGHT INTO ARGYLE STREET (M4) NORTH COAST, TURN LEFT INTO UHHLANGA RIDGE INTO N2 NORTH OR PROCEED WITH M4 NORTH AND JOIN N2 NORTH AT BALITTO JUNCTION. RETURN TO ULUNDI PLAZA TAXI RANK USING THE SAME ROUTE.
12.2	2206YH2207XJ10051905 - ULUNDI TO EMPANGENI FROM ULUNDI PLAZA TAXI RANK JOIN PRINCESS MAGOGO ROAD AND PROCEED TO KIND DINIZULU HIGHWAY (R66) AND JOIN R34 AND TURN INTO BIYELA STREET TO OK TAXI RANK, OFFLOADING AND LOADING, REJOIN R34 TO MAXWELL OLD TAXI RANK LOAD AND OFF-LOAD. RETURN TO ULUNDI PLAZA TAXI RANK USING THE SAME ROUTE.
12.3	2206YH2206Y410051906 - ULUNDI TO MELMOTH FROM ULUNDI PLAZA TAXI RANK JOIN PRINCESS MAGOGO ROAD AND PROCEED TO KIND DINIZULU HIGHWAY (R66) AND JOIN R34, TURN LEFT TO MELMOTH, TURN LEFT INTO VICTORIA STREET INTO MELMOTH TAXI RANK. RETURN TO ULUNDI PLAZA TAXI RANK USING THE SAME ROUTE.
12.4	2206YH2207J510051907 - ULUNDI TO VRYHEID FROM ULUNDI PLAZA TAXI RANK JOIN PRINCESS MAGOGO ROAD AND PROCEED TO KIND DINIZULU HIGHWAY (R66). TURN LEFT INTO R34 AND PROCEED ALONG THE ROAD INTO VRYHEID AND JOIN CHURCH STREET INTO VRYHEID PLAZA TAXI RANK, OFF-LOAD AND LOAD. PROCEED TO STRETCH CRESCENT STREET DIRECT TO THE RAILWAY STATION TAXI RANK. RETURN TO ULUNDI PLAZA TAXI RANK USING THE SAME ROUTE.
12.5	2206YH22076I10051908 - ULUNDI TO NONGOMA FROM ULUNDI PLAZA TAXI RANK JOIN PRINCESS MAGOGO ROAD AND PROCEED TO KIND DINIZULU HIGHWAY, TURN RIGHT INTO R66 AND PROCEED TO NONGOMA, OFF-LOAD AND LOAD. RETURN TO ULUNDI PLAZA TAXI RANK USING THE SAME ROUTE.
12.6	2206YH2209QU10051910 - ULUNDI TO MANDINI FROM ULUNDI PLAZA TAXI RANK JOIN PRINCESS MAGOGO ROAD AND JOIN R66, PROCEED UNTIL JOINING R102 AND TURN RIGHT PASSING GINGINDLOVU, TURN RIGHT INTO MANDINI ROAD AND PROCEED TO MANDINI PLAZA TAXI RANK. RETURN TO ULUNDI PLAZA TAXI RANK USING THE SAME ROUTE.
12.7	2206YH11008Z10051912 - ULUNDI TO JOHANNESBURG FROM ULUNDI PLAZA TAXI RANK JOIN PRINCESS MAGOGO ROAD AND JOIN R66 SOUTH, PROCEED AND JOIN R34 NORTH, JOIN N11 NORTH TO R23, PASSING VOLKRUST AND JOIN N3 NORTH AND TURN LEFT INTO VOSLOORUS TAXI RANK, OFFLOAD AND REJOIN N3 NORTH, JOIN M1 NORTH INTO M2 EAST TURNING INTO RISSIK STREET PROCEED AND TURN RIGHT INTO DEVILLIERS STREET AND TURN LEFT INTO WANDERERS STREET, PARK CITY TAXI RANK, OFF-LOAD AND LOAD. RETURN TO ULUNDI PLAZA TAXI RANK USING THE SAME ROUTE.
12.8	2206YH2207EP10051913 - ULUNDI TO NKANDLA FROM ULUNDI PLAZA TAXI RANK JOIN PRINCESS MAGOGO ROAD AND JOIN R66 SOUTH AND JOIN R68 NORTH. TURN LEFT INTO NKANDLA ROAD AND PROCEED TO NKANDLA TAXI RANK, OFF-LOAD AND LOAD. RETURN TO ULUNDI PLAZA TAXI RANK USING THE SAME ROUTE.
12.9	2206YH2206YH00051915 - ULUNDI TO NQUTHU VIA BABANANGO FROM ULUNDI PLAZA TAXI RANK JOIN PRINCESS MAGOGO ROAD AND JOIN R66 SOUTH AND JOIN R68 TO BABANANGO, OFF-LOAD AT BABANANGO TAXI RANK. PROCEED ALONG R68 TO NQUTHU TAXI RANK, OFF-LOAD AND LOAD. RETURN BACK TO ULUNDI PLAZA TAXI RANK USING THE SAME ROUTE.



transport

Department:
Transport
Province of KwaZulu-Natal

GAZETTE

LGKZNG10-2021-JUN

REGION: ALL

1) Application Number: APP0126097	2) Gazette Number: LGKZNG10-2021-JUN
3) Applicant: SP XABA ID NO. 8504225357089 Association: RICHARDS BAY TAXI ASSOCIATION	4) Applicant Address: P.O. BOX 1893 RICHARDS BAY 3900
5) Existing Licence Holder: NOT APPLICABLE ID NO. NOT APPLICABLE	6) Existing Licence Holder Address: NOT APPLICABLE
7) Type of application: NEW OPERATING LICENCE	8) Operating Licence Number: NOTAVAILABLE
9) Vehicle Type: MINIBUS	10) 1 X 15 (SEATED) + 0 (STANDING)
11) Region: UTHUNGULU	
12.1	2207W32206LS10051537 - RICHARDSBAY TO DURBAN FROM RICHARDSBAY RANK JOIN WEST ARTERIAL, PROCEED WITH THE SAME ROAD TO JOHN ROSS PARKWAY, JOIN IT ON THE RIGHT SIDE, STRAIGHT, TURN LEFT, AT THE ROBOT ENTER N2, PROCEED ALONG N2 AND PASS BALLITO, PROCEED TO DURBAN, TURN LEFT TO UMNGENI ROAD AND PROCEED TO DURBAN STATION RANK, OFFLOAD PASSENGERS AND RETURN TO RICHARDSBAY.
12.2	2207W32206YH10051538 - RICHARDSBAY TO NONGOMA VIA ULUNDI FROM RICHARDSBAY RANK JOINING WEST CENTRAL ARTERIAL, CARRY ON WITH THE SAME ROAD, JOINING JOHN ROSS PARKWAY, PROCEED UNTIL JOINING WITH R34, JOIN R66 AT NDUNDULU MOUNTAIN, TURN RIGHT AT R66, PROCEED STRAIGHT UNTIL REACHING ULUNDI TURN OFF, STRAIGHT UNTIL REACHING MASHONA TURN-OFF, ARRIVING AT NONGOMA TOWN / VILLAGE, OFFLOAD AND LOAD PASSENGERS, RETURN TO RICHARDSBAY RANK.
12.3	2207W322074410051539 - RICHARDSBAY TO MTUBATUBA FROM RICHARDSBAY RANK ENTERING AT WEST CENTRAL ARTERIAL, TAKE R34, JOINING N2, STRAIGHT TO MTUBA, PASS KWAMBONAMBI TURN OFF, CARRY ON WITH N2, TURNING TO R618 TO R618 TO MTUBATUBA TAXI RANK OFF LOAD, LOAD AND RETURN ALONG THE FORWARD ROUTE IN REVERSE.
12.4	2207W32207Z10051540 - RICHARDS BAY TO MKUZE FROM RICHARDSBAY RANK ENTERING WEST CENTRAL ARTERIAL, TURNING LEFT MR2-31, STRAIGHT UNTIL TURNING TO THE RIGHT HAND SIDE, ENTERING N2, PROCEED STRAIGHT TO MKUZE TAXI RANK OFF LOAD, LOAD AND RETURN ALONG THE FORWARD ROUTE IN REVERSE.
12.5	2207W32207W00051543 - RICHARDS BAY TO BRACKENHAM FROM RICHARDSBAY TAXI RANK, JOIN WEST CENTRAL ARTERIAL, PROCEED TO THE LEFT, JOINING R34, ENTERING VELDENVELI, PASS VERBAN, OFFLOAD PASSENGERS, PASSING WILDENWEIDE, USING ANTELOPE ALLEY, OFFLOAD PASSENGERS, ENTER BRACKENHAM, VIA FIBROS, OFFLOAD AND LOAD PASSENGERS THEN BACK TO THE RICHARDSBAY TAXI RANK.
12.6	2207W32207W100051542 - RICHARDS BAY TO AQUADENE RICHARDSBAY TAXI RANK TO WEST CENTRAL ARTERIAL, PROCEED LEFT TO R34, TURN RIGHT AT THE ROBOT, PASS MAMALIA PROCEED RIGHT OF ARCURIUS ANCHOR STREET, ENTER INSIDE AQUADENE SUBURB, OFFLOAD AND LOAD PASSENGERS, RETURN TO RICHARDSBAY RANK
12.7	2207W32207W20051541 - RICHARDS BAY TO MEERENSEE FROM RICHARDSBAY RANK, ENTER WEST CENTRAL ARTERIAL, TURN RIGHT, TAKE NORTH CENTRAL ARTERIAL, PROCEED UNTIL TURNING LEFT ON THE JOHN ROSS PARKWAY, PROCEED WITH THE SAME ROAD, PASS SMALLROADS, E.G. BAYVIEW, BOULEVARD ENTERING THE BEACH, THEN ENTER MEERENSEE SUBURB, PASS ROAD LIKE PIENKIE POOL, CRAYFISH CREEK, KREWELKRING, MEDWAY ROAD TO THE HARBOUR, ENTERING MEERENSEE STOP & RETURN
12.8	2207W32207XJ00051536 - RICHARDSBAY TO EMPANGENI FROM RICHARDSBAY TAXI RANK, ENTERING WEST CENTRAL ARTERIAL, PROCEEDING TO THE JOHN ROSS PARKWAY UNTIL TURNING ON THE LEFT OF THE ROBOT USING TURNER ROAD UNTIL ENTERING EMPANGENI STATION TAXI RANK, OFFLOAD AND LOAD PASSENGERS, TAKE UP TURNER ROAD, GOING TO EMPANGENI A RANK USING R34 IF GOING TO THE RANK AT OK BAZAAR AND LOAD, THEN GO BACK TO THE RICHARDSBAY RANK.
12.9	K2NPR32000820L98577 - RICHARDS BAY TO NONGOMA (ALTERNATIVE) FROM RICHARDSBAY TAXI RANK ENTER KRUGER RAND ON THE ROBOT TURN LEFT JOINING BULLION BOULEVARD TURN LEFT JOINING NORTH CENTRAL ARTERIAL AND PROCEED OVER THE BRIDGE TURN RIGHT ENTER N2 PROCEED PASS MTUBATUBA AND TAKE OFF RAMP HLABISA AND NONGOMA AND TURN LEFT JOINING R68 PROCEED AND PASS GAME RESERVE ENTER CIRCLE TURN LEFT PROCEED ON R68 TO NONGOMA ENTER CIRCLE BEFORE HLABISA THEN PASS HLABISA, ENTER ANOTHER CIRCLE TURN LEFT PROCEED ON R68 TO NONGOMA AND ENTER TAXI RANK OFFLOAD AND LOAD PASSENGERS AND THEN RETURN BACK TO RICHARDS BAY
12.10	K2NPR32000820L98585 - RICHARDSBAY TO GERMISTON FROM RICHARDSBAY RANK ENTER KRUGER RAND ON THE ROBOT TURN LEFT JOINING BULLION BOULEVARD AND TURN LEFT JOINING NORTH CENTRAL ARTERIAL AND PROCEED OVER THE BRIDGE TURN ENTER N2 PROCEED PASS PONGOLA PROCEED ON N2 PASS PIET RETIEF TO ERMELO, ENTER ERMELO ON VOORTREKKER STREET ON THE ROBOT TURN RIGHT JOINING CHURCH STREET ON THE THIRD ROBOT TURN LEFT JOIN JOUBERT STREET PROCEED ON N17 PROCEED PASS ERMELO PLAZA AND PROCEED ON N17 PASS LEANDRA PLAZA AND PROCEED ON N17 PASS GOSFORTH PLAZA, KEEP LEFT AND TAKE N3 GERMISTON AND PRETORIA PROCEED ON N2 GERMISTON JOIN JACK STREET AND TURN RIGHT ON RAILWAY STREET TURN LEFT ENTER GERMISTON TAXI RANK PROCEED OFFLOAD AND LOAD PASSENGERS ON GERMISTON STATION 13. OUT FROM TAXI RANK ON PARK ROAD THEN TURN LEFT JOIN KANK ROAD AND PROCEED JOIN JACK STREET THEN BACK ON THE SAME ROUTE TO RICHARDS BAY TAXI RANK
12.11	K2NPR32000820L98593 - RICHARDSBAY TO KWANGWANASE/MANGUZI FROM RICHARDS TAXI RANK ENTER KRUGER RAND ON THE ROBOT TURN LEFT JOINING BULLION BOULEVARD TURN LEFT JOINING NORTH CENTRAL ARTERIAL AND PROCEED OVER THE BRIDGE TO NSELENI, TURN RIGHT JOIN N2 PROCEED WITH N2 AND TAKE HLUHLUWE OFF RAMP TURN RIGHT JOIN R22 PROCEED TO HLUHLUWE PASS FIRST, SECOND AND THIRD AND THE FORTH CIRCLE TURN LEFT PROCEED AND TURN RIGHT CROSS RAILWAY LINE AND PROCEED WITH R22 ENTER CIRCLE BEFORE MBAZWANA AND PROCEED PASS MBAZWANA ENTER ANOTHER CIRCLE AND PROCEED PASS PHELANDABA, ENTER CIRCLE PROCEED AND ENTER THE SECOND CIRCLE AND THEN PROCEED TO MANGUZI OFFLOAD AND LOAD PASSENGERS AND RETURN BACK ON THE SAME ROUTE TO RICHARDS BAY
12.12	K2NPR32000820L98601 - RICHARDSBAY TO KWA-DLANGEZWA FROM RICHARDSBAY TAXI ASSOCIATION JOIN KRUGER RAND TURN LEFT JOINING BULLION BOULEVARD PROCEED TO R34 TURN RIGHT TO JOIN JOHN ROSS HIGHWAY PROCEED TO THE ROBOT BEFORE THE BRIDGE TURN LEFT JOINING N2 AND PROCEEDS TAKE ESIKHAWINI AND ZULULAND UNIVERSITY OFF RAMP AND TURN RIGHT PROCEEDS TO ZULULAND UNIVERSITY ENTER THE TRAFFIC CIRCLE ON THE OLD N2 AND PROCEED TO KWA DLANGEZWA TAXI RANK OFFLOAD AND LOAD PASSENGERS AND RETURN BACK TO RICHARDSBAY.
12.13	K2NPR32000820L98609 - RICHARDSBAY TO ALTON FROM RICHARDS BAY TAXI ASSOCIATION JOIN KRUGER RAND TURN LEFT JOINING BULLION BOULEVARD ON THE ROBOT TURN RIGHT JOINING GULDENGRACHT AND PROCEED TO ALTON TURN RIGHT JOINING CHALK LINE AND TURN RIGHT JOINING GELEIRGANG OFFLOAD AND LOAD PASSENGERS AND RETURN BACK ON THE SAME ROUTE TO RICHARDSBAY TAXI RANK.
12.14	K2NPR32000820L98617 - RICHARDSBAY TO JUNCTION BUSINESS PARK FROM RICHARDSBAY TAXI RANK JOINING KRUGER RAND ON THE ROBOT TURN RIGHT JOINING BULLION BOULEVARD PROCEED TO R34 THEN TURN RIGHT TO JOIN JOHN ROSS HIGHWAY (R34), TURN RIGHT ENTER TO JOHN ROSS INTERCHANGE BUSINESS PARK OFFLOAD AND LOAD PASSENGERS AND RETURN BACK ON THE SAME ROUTE TO RICHARDSBAY

**transport**

Department:
Transport
Province of KwaZulu-Natal

GAZETTE**LGKZNG10-2021-JUN****REGION: ALL**

12.15	KZNNRBCB601NS121601 - From Richards bay Taxi rank join In Kruger rand pass robot crossing Bullion Boulevard at the robot turn left joining premium Promenade pass robot proceed and turn left on the robot and joining East central arterial proceed pass robot and on the robot turn right joining Koninga road proceed pass robot and pass 4 way stop proceed enter Agri-Village enter unit 1,2,3,4,5 and 6 drop offload passengers and load passengers then return back. Alternatively, with Koninga road pass 3 way stop proceed on the 3 way stop turn right joining via Verbena proceed pass 3 way stop proceed pass 4 way stop proceed at the robot joining Bullion Boulevard proceed at the robot turn right joining Kruger Rand and turn left enter the taxi rank and load.
-------	--



transport

Department:
Transport
Province of KwaZulu-Natal

GAZETTE

LGKZNG10-2021-JUN

REGION: ALL

1) Application Number: APP0127250	2) Gazette Number: LGKZNG10-2021-JUN
3) Applicant: JX MNGADI ID NO. 6501305698087 Association: ESIKHAWINI TAXI ASSOCIATION	4) Applicant Address: P O BOX 1215 MTUBATUBA 3935
5) Existing Licence Holder: NOT APPLICABLE ID NO. NOT APPLICABLE	6) Existing Licence Holder Address: NOT APPLICABLE
7) Type of application: NEW OPERATING LICENCE	8) Operating Licence Number: NOTAVAILABLE
9) Vehicle Type: MINIBUS	10) 1 X 15 (SEATED) + 0 (STANDING)
11) Region: UTHUNGULU	
12.1	2207YW2207W300050647 - ESIKHAWINI TO RICHARDSBAY DEPART ESIKHAWINI TAXI RANK, TURN LEFT INTO MTHOMBONI ROAD, RIGHT INTO MDLEBE MPUMA (EAST), INTO MELONI (P106), CARRY STRAIGHT DOWN THE B10 (P106), PAST MADLANKALA, TURN RIGHT INTO R34 (JOHN ROSS PARKWAY), TURN LEFT WEST CENTRAL ARTERIAL CARRY STRAIGHT INTO BULLION BOULEVARD, THEN TURN LEFT INTO TAXI CITY RANK RICHARDSBAY, RETURN ALONG THE SAME ROUTE.
12.2	2207YW2207W300050648 - ESIKHAWINI TO RICHARDS BAY VIA ALTON 2. DEPART ESIKHAWINI RANK, LEFT INTO MTHOMBONI ROAD, RIGHT INTO MDLEBE MPUMA (EAST), INTO MELONI (P106), CARRY ON STRAIGHT DOWN THE B10 (P106), PAST MADLANKALA, TURN RIGHT INTO R34 (JOHN ROSS PARKWAY), TURN RIGHT INTO ALUMINA ALLEE, 100 METRES AWAY FROM THE ROAD, OFF LOADING AT BUS STOP (MARINGINI), RETURN, STRAIGHT ACROSS ALUMINA ALLEE, OFF LOADING AT AMALGAMATED, ENGINE GARAGE, IKHWEZI DEPORT BELL, SHELL GARAGE, ZCBF, DOLLAR DRIVE, TURN RIGHT AND LEFT INTO BULLION BOULEVARD AND TURN LEFT INTO TAXI RANK RICHARDSBAY, AND RETURN ALONG THE SAME ROUTE.
12.3	2207YW2207W300050655 - ESIKHAWINI (MPEMBENI) TO RICHARDS BAY DEPART ESIKHAWINI TAXI RANK, TURN RIGHT INTO MTHOMBONI ROAD, CARRY STRAIGHT ACROSS MDLEBE MPUMA ROBOTS ALONG D887 TO MPEMBENI (LEXON TEA ROOM), TURN BACK ALONG D887, STRAIGHT DOWN THE B10 (P106), PAST MADLANKALA, TURN RIGHT INTO R34 (JOHN ROSS PARKWAY), TURN LEFT INTO WEST CENTRAL ARTERIAL, CARRY STRAIGHT TO BULLION BOULEVARD, THEN LEFT INTO TAXI CITY RANK RICHARDSBAY, ALONG THE SAME ROUTE.
12.4	2207YW2207XJ00050650 - ESIKHAWINI TO EMPANGENI RAIL DEPART ESIKHAWINI RANK, TURN LEFT INTO MTHOMBONI ROAD, CARRY STRAIGHT INTO D1567, TURN RIGHT INTO N2 (FREEWAY), TURN LEFT INTO R34 (JOHN ROSS PARKWAY), STRAIGHT INTO TANNER ROAD, OFF LOADING AT KENTUCKY, POST OFFICE, EMRICMOTORS AND TURN LEFT INTO B RANK, OFF LOADING THEN TURN INTO MAIN ROAD, TURN LEFT AND RIGHT GRANTHAM HIGHWAY, BACK INTO R34, TURN RIGHT INTO MAXWELL STREET, THEN LEFT INTO LOT 63 TAXI RANK, TURN RIGHT INTO N2 (NGOYA X ROADS) STRAIGHT TO EMPANGNI CIRCLE, LEFT INTO TANNER ROAD, THEN RIGHT INTO B-RANK, TURN RIGHT INTO TANNER ROAD, TURN LEFT INTO R34, RIGHT INTO MAXWELL STREET, LEFT INTO LOT 63, TAXI RANK EMPANGNI AND RETURN ALONG THE SAME ROUTE.
12.5	2207YW2207XJ00050654 - ESIKHAWINI TO EMPANGENI LOT 63 DEPART ESIKHAWINI RANK, TURN LEFT INTO MTHOMBONI ROAD, STRAIGHT INTO D1567, TURN RIGHT INTO N2, LEFT INTO R34 (JOHN ROSS PARKWAY), STRAIGHT INTO MAIN ROAD, OFF LOADING AT SPEEDY, TURN LEFT INTO PRESIDENT SWART AVENUE, OFF LOADING AT CENTRAL PARK, TOTAL GARAGE, TURN RIGHT INTO MAXWELL STREET, THEN LEFT INTO LOT 63 TAXI RANK EMPANGNI AND RETURN ALONG THE SAME ROUTE.
12.6	2207YW2207XJ00050657 - ESIKHAWINI (PORT DUNFORD) TO EMPANGENI DEPART ESIKHAWINI RANK TO PORT DUNFORD, ALONG D537 TO KWAMOLI TEA ROOM AND TURN BACK ALONG D537, TURN LEFT INTO D1597, STRAIGHT TO MASONGO X ROADS, TURN LEFT INTO MDLEBE MPUMA, RIGHT INTO MELONI (P106), CARRY STRAIGHT DOWN THE B10 (P106), PAST MADLANKALA, TURN LEFT INTO R34 (JOHN ROSS PARKWAY), TURN LEFT INTO TANNER ROAD, OFF LOADING AT KENTUCKY, POST OFFICE, EMRIC MOTORS, LEFT INTO B-RANK, BACK INTO MAIN ROAD, LEFT AND RIGHT INTO GRANTAM HIGHWAY, TURN RIGHT INTO MAXWELL STREET, THEN LEFT INTO LOT 63 TAXI RANK EMPANGNI, AND RETURN ALONG THE SAME ROUTE.
12.7	2207YW2207B8L00179114 - ESIKHAWINI TO KWADLANGEZWA. FROM ESIKHAWINI AND THEREAFTER TURNING INTO MTHOMBONI ROAD ACROSS THE ROBOTS AND CARRYING STRAIGHT D1567 AND STRAIGHT ACROSS P2 (NGOYE ROAD) AND STRAIGHT INTO D361 AND THERE AFTER TURNING RIGHT TO UNGOYE UNIVERSITY, KWADLANGEZWA TAXI RANK (POST OFFICE) PICKING UP PASSENGERS AT KWADLANGEZWA TAXI RANK AND RETURN ALONG THE SAME ROUTE IN RESPECT OF ETA AND THE ROUTE DEPARTING KWADLANGEZWA TAXI RANK TO POST OFFICE, MFUNDO STREET, PICK UP AND DROP OFF PASSENGERS, STRAIGHT TO CROSS ROAD R102 TO ESIKHAWINI TAXI RANK SITUATED AT MTHOMBONI ROAD DROP OFF AND PICK UP, PASSENGERS AT ESIKHAWINI TAXI RANK AND RETURN ALONG THE SAME ROUTE IN RESPECT OF KTA, THE RETURN ROUTE FOR KTA SHALL EXACTLY BE SIMILAR AS THAT OF ETA BY DEFINITION.



transport

Department:
Transport
Province of KwaZulu-Natal

GAZETTE

LGKZNG10-2021-JUN

REGION: ALL

1) Application Number: APP0127642	2) Gazette Number: LGKZNG10-2021-JUN
3) Applicant: NL SITHOLE ID NO. 6206160689086 Association: RICHARDS BAY TAXI ASSOCIATION	4) Applicant Address: P.O. BOX 1893 RICHARDS BAY 3900
5) Existing Licence Holder: NOT APPLICABLE ID NO. NOT APPLICABLE	6) Existing Licence Holder Address: NOT APPLICABLE
7) Type of application: NEW OPERATING LICENCE	8) Operating Licence Number: NOTAVAILABLE
9) Vehicle Type: MINIBUS	10) 1 X 15 (SEATED) + 0 (STANDING)
11) Region: UTHUNGULU	
12.1	2207W32206LS10051537 - RICHARDSBAY TO DURBAN FROM RICHARDSBAY RANK JOIN WEST ARTERIAL, PROCEED WITH THE SAME ROAD TO JOHN ROSS PARKWAY, JOIN IT ON THE RIGHT SIDE, STRAIGHT, TURN LEFT, AT THE ROBOT ENTER N2, PROCEED ALONG N2 AND PASS BALLITO, PROCEED TO DURBAN, TURN LEFT TO UMNGENI ROAD AND PROCEED TO DURBAN STATION RANK, OFFLOAD PASSENGERS AND RETURN TO RICHARDSBAY.
12.2	2207W32206YH10051538 - RICHARDSBAY TO NONGOMA VIA ULUNDI FROM RICHARDSBAY RANK JOINING WEST CENTRAL ARTERIAL, CARRY ON WITH THE SAME ROAD, JOINING JOHN ROSS PARKWAY, PROCEED UNTIL JOINING WITH R34, JOIN R66 AT NDUNDULU MOUNTAIN, TURN RIGHT AT R66, PROCEED STRAIGHT UNTIL REACHING ULUNDI TURN OFF, STRAIGHT UNTIL REACHING MASHONA TURN-OFF, ARRIVING AT NONGOMA TOWN / VILLAGE, OFFLOAD AND LOAD PASSENGERS, RETURN TO RICHARDSBAY RANK.
12.3	2207W322074410051539 - RICHARDSBAY TO MTUBATUBA FROM RICHARDSBAY RANK ENTERING AT WEST CENTRAL ARTERIAL, TAKE R34, JOINING N2, STRAIGHT TO MTUBA, PASS KWAMBONAMBI TURN OFF, CARRY ON WITH N2, TURNING TO R618 TO R618 TO MTUBATUBA TAXI RANK OFF LOAD, LOAD AND RETURN ALONG THE FORWARD ROUTE IN REVERSE.
12.4	2207W32207Z10051540 - RICHARDS BAY TO MKUZE FROM RICHARDSBAY RANK ENTERING WEST CENTRAL ARTERIAL, TURNING LEFT MR2-31, STRAIGHT UNTIL TURNING TO THE RIGHT HAND SIDE, ENTERING N2, PROCEED STRAIGHT TO MKUZE TAXI RANK OFF LOAD, LOAD AND RETURN ALONG THE FORWARD ROUTE IN REVERSE.
12.5	2207W32207W00051543 - RICHARDS BAY TO BRACKENHAM FROM RICHARDSBAY TAXI RANK, JOIN WEST CENTRAL ARTERIAL, PROCEED TO THE LEFT, JOINING R34, ENTERING VELDENVELI, PASS VERBAN, OFFLOAD PASSENGERS, PASSING WILDENWEIDE, USING ANTELOPE ALLEY, OFFLOAD PASSENGERS, ENTER BRACKENHAM, VIA FIBROS, OFFLOAD AND LOAD PASSENGERS THEN BACK TO THE RICHARDSBAY TAXI RANK.
12.6	2207W32207W10051542 - RICHARDS BAY TO AQUADENE RICHARDSBAY TAXI RANK TO WEST CENTRAL ARTERIAL, PROCEED LEFT TO R34, TURN RIGHT AT THE ROBOT, PASS MAMALIA PROCEED RIGHT OF ARCURIUS ANCHOR STREET, ENTER INSIDE AQUADENE SUBURB, OFFLOAD AND LOAD PASSENGERS, RETURN TO RICHARDSBAY RANK
12.7	2207W32207W20051541 - RICHARDS BAY TO MEERENSEE FROM RICHARDSBAY RANK, ENTER WEST CENTRAL ARTERIAL, TURN RIGHT, TAKE NORTH CENTRAL ARTERIAL, PROCEED UNTIL TURNING LEFT ON THE JOHN ROSS PARKWAY, PROCEED WITH THE SAME ROAD, PASS SMALLROADS, E.G. BAYVIEW, BOULEVARD ENTERING THE BEACH, THEN ENTER MEERENSEE SUBURB, PASS ROAD LIKE PIENKIE POOL, CRAYFISH CREEK, KREWELKRING, MEDWAY ROAD TO THE HARBOUR, ENTERING MEERENSEE STOP & RETURN
12.8	2207W32207XJ0051536 - RICHARDSBAY TO EMPANGENI FROM RICHARDSBAY TAXI RANK, ENTERING WEST CENTRAL ARTERIAL, PROCEEDING TO THE JOHN ROSS PARKWAY UNTIL TURNING ON THE LEFT OF THE ROBOT USING TURNER ROAD UNTIL ENTERING EMPANGENI STATION TAXI RANK, OFFLOAD AND LOAD PASSENGERS, TAKE UP TURNER ROAD, GOING TO EMPANGENI A RANK USING R34 IF GOING TO THE RANK AT OK BAZAAR AND LOAD, THEN GO BACK TO THE RICHARDSBAY RANK.
12.9	K2NPR32000820L98577 - RICHARDS BAY TO NONGOMA (ALTERNATIVE) FROM RICHARDSBAY TAXI RANK ENTER KRUGER RAND ON THE ROBOT TURN LEFT JOINING BULLION BOULEVARD TURN LEFT JOINING NORTH CENTRAL ARTERIAL AND PROCEED OVER THE BRIDGE TURN RIGHT ENTER N2 PROCEED PASS MTUBATUBA AND TAKE OFF RAMP HLABISA AND NONGOMA AND TURN LEFT JOINING R68 PROCEED AND PASS GAME RESERVE ENTER CIRCLE TURN LEFT PROCEED ON R68 TO NONGOMA ENTER CIRCLE BEFORE HLABISA THEN PASS HLABISA, ENTER ANOTHER CIRCLE TURN LEFT PROCEED ON R68 TO NONGOMA AND ENTER TAXI RANK OFFLOAD AND LOAD PASSENGERS AND THEN RETURN BACK TO RICHARDS BAY
12.10	K2NPR32000820L98585 - RICHARDSBAY TO GERMISTON FROM RICHARDSBAY RANK ENTER KRUGER RAND ON THE ROBOT TURN LEFT JOINING BULLION BOULEVARD AND TURN LEFT JOINING NORTH CENTRAL ARTERIAL AND PROCEED OVER THE BRIDGE TURN ENTER N2 PROCEED PASS PONGOLA PROCEED ON N2 PASS PIET RETIEF TO ERMELO, ENTER ERMELO ON VOORTREKKER STREET ON THE ROBOT TURN RIGHT JOINING CHURCH STREET ON THE THIRD ROBOT TURN LEFT JOIN JOUBERT STREET PROCEED ON N17 PROCEED PASS ERMELO PLAZA AND PROCEED ON N17 PASS LEANDRA PLAZA AND PROCEED ON N17 PASS GOSFORTH PLAZA, KEEP LEFT AND TAKE N3 GERMISTON AND PRETORIA PROCEED ON N2 GERMISTON JOIN JACK STREET AND TURN RIGHT ON RAILWAY STREET TURN LEFT ENTER GERMISTON TAXI RANK PROCEED OFFLOAD AND LOAD PASSENGERS ON GERMISTON STATION 13. OUT FROM TAXI RANK ON PARK ROAD THEN TURN LEFT JOIN KANK ROAD AND PROCEED JOIN JACK STREET THEN BACK ON THE SAME ROUTE TO RICHARDS BAY TAXI RANK
12.11	K2NPR32000820L98593 - RICHARDSBAY TO KWANGWANASE/MANGUZI FROM RICHARDS TAXI RANK ENTER KRUGER RAND ON THE ROBOT TURN LEFT JOINING BULLION BOULEVARD TURN LEFT JOINING NORTH CENTRAL ARTERIAL AND PROCEED OVER THE BRIDGE TO NSELENI, TURN RIGHT JOIN N2 PROCEED WITH N2 AND TAKE HLUHLUWE OFF RAMP TURN RIGHT JOIN R22 PROCEED TO HLUHLUWE PASS FIRST, SECOND AND THIRD AND THE FORTH CIRCLE TURN LEFT PROCEED AND TURN RIGHT CROSS RAILWAY LINE AND PROCEED WITH R22 ENTER CIRCLE BEFORE MBAZWANA AND PROCEED PASS MBAZWANA ENTER ANOTHER CIRCLE AND PROCEED PASS PHELANDABA, ENTER CIRCLE PROCEED AND ENTER THE SECOND CIRCLE AND THEN PROCEED TO MANGUZI OFFLOAD AND LOAD PASSENGERS AND RETURN BACK ON THE SAME ROUTE TO RICHARDS BAY
12.12	K2NPR32000820L98601 - RICHARDSBAY TO KWA-DLANGEZWA FROM RICHARDSBAY TAXI ASSOCIATION JOIN KRUGER RAND TURN LEFT JOINING BULLION BOULEVARD PROCEED TO R34 TURN RIGHT TO JOIN JOHN ROSS HIGHWAY PROCEED TO THE ROBOT BEFORE THE BRIDGE TURN LEFT JOINING N2 AND PROCEEDS TAKE ESIKHAWINI AND ZULULAND UNIVERSITY OFF RAMP AND TURN RIGHT PROCEEDS TO ZULULAND UNIVERSITY ENTER THE TRAFFIC CIRCLE ON THE OLD N2 AND PROCEED TO KWA DLANGEZWA TAXI RANK OFFLOAD AND LOAD PASSENGERS AND RETURN BACK TO RICHARDSBAY.
12.13	K2NPR32000820L98609 - RICHARDSBAY TO ALTON FROM RICHARDS BAY TAXI ASSOCIATION JOIN KRUGER RAND TURN LEFT JOINING BULLION BOULEVARD ON THE ROBOT TURN RIGHT JOINING GULDENGRACHT AND PROCEED TO ALTON TURN RIGHT JOINING CHALK LINE AND TURN RIGHT JOINING GELEIRGANG OFFLOAD AND LOAD PASSENGERS AND RETURN BACK ON THE SAME ROUTE TO RICHARDSBAY TAXI RANK.
12.14	K2NPR32000820L98617 - RICHARDSBAY TO JUNCTION BUSINESS PARK FROM RICHARDSBAY TAXI RANK JOINING KRUGER RAND ON THE ROBOT TURN RIGHT JOINING BULLION BOULEVARD PROCEED TO R34 THEN TURN RIGHT TO JOIN JOHN ROSS HIGHWAY (R34), TURN RIGHT ENTER TO JOHN ROSS INTERCHANGE BUSINESS PARK OFFLOAD AND LOAD PASSENGERS AND RETURN BACK ON THE SAME ROUTE TO RICHARDSBAY

**transport**

Department:
Transport
Province of KwaZulu-Natal

GAZETTE**LGKZNG10-2021-JUN****REGION: ALL**

12.15	KZNNRBCB601NS121601 - From Richards bay Taxi rank join In Kruger rand pass robot crossing Bullion Boulevard at the robot turn left joining premium Promenade pass robot proceed and turn left on the robot and joining East central arterial proceed pass robot and on the robot turn right joining Koninga road proceed pass robot and pass 4 way stop proceed enter Agri-Village enter unit 1,2,3,4,5 and 6 drop offload passengers and load passengers then return back. Alternatively, with Koninga road pass 3 way stop proceed on the 3 way stop turn right joining via Verbena proceed pass 3 way stop proceed pass 4 way stop proceed at the robot joining Bullion Boulevard proceed at the robot turn right joining Kruger Rand and turn left enter the taxi rank and load.
-------	--



transport

Department:
Transport
Province of KwaZulu-Natal

GAZETTE

LGKZNG10-2021-JUN

REGION: ALL

1) Application Number: APP0128148	2) Gazette Number: LGKZNG10-2021-JUN
3) Applicant: RM MBEJE ID NO. 6302045613084 Association: HIGHFLATS TAXI ASSOCIATION	4) Applicant Address: P O BOX 20 HIGHFLATS KWA-ZULU NATAL 3306
5) Existing Licence Holder: NOT APPLICABLE ID NO. NOT APPLICABLE	6) Existing Licence Holder Address: NOT APPLICABLE
7) Type of application: NEW OPERATING LICENCE	8) Operating Licence Number: NOTAVAILABLE
9) Vehicle Type: MINIBUS	10) 1 X 15 (SEATED) + 0 (STANDING)
11) Region: SISONKE	
12.1	2100HE21004R10048948 - HIGHFLATS TO DURBAN FROM HIGHFLATS TAXI RANK, TURN LEFT INTO R612 AND PROCEED TO PARK RYNIE, LEFT INTO N2 AND PROCEED TO DURBAN, ENTERING DURBAN ALONG THE (M4) SOUTHERN FREEWAY, TURN LEFT INTO MOORE ROAD AND PROCEED TO RANK 100A IN SYDNEY ROAD AND RETURN TO HIGHFLATS TAXI RANK AS FOLLOWS: FROM SYDNEY ROAD TAXI RANK, RIGHT INTO CANBERRA ROAD OR MC DONALD ROAD, RIGHT INTO GALE STREET AND PROCEED AS PER ROUTE 1 IN THE OPPOSITE DIRECTION TO HIGHFLATS TAXI RANK. INBOUND ROUTE SAME AS ROUTE 1 UP TO M4 THEN: LEFT INTO SMITH STREET OR LEFT INTO MOORE ROAD, RIGHT INTO WARWICK AVENUE, LEFT INTO ETNA LANE AND PROCEED TO ETNA ROAD TAXI RANK, AND RETURN SUBSTANTIALLY ALONG THE SAME ROUTES TO HIGHFLATS.
12.2	2100HE2100H310048949 - HIGHFLATS TO PIETERMARITZBURG FROM HIGH FLATS TAXI RANK, RIGHT INTO AND ALONG R612, TURN RIGHT INTO R56 AND PROCEED TO PORT SHEPSTONE ROAD TAXI RANK IN RICHMOND AND RETURN TO R56 AND PROCEED TO PIETERMARITZBURG, ENTERING PIETERMARITZBURG ALONG RICHMOND ROAD, ALEXANDRA ROAD, LEFT INTO COMMERCIAL ROAD, RIGHT INTO LONGMARKET STREET, LEFT INTO OLD MARKET TAXI RANK AND RETURN ALONG LONGMARKET STREET, RIGHT INTO BOSCHOFF STREET, RIGHT INTO LOOP STREET, LEFT INTO COMMERCIAL ROAD AND RETURN TO HIGHFLATS ALONG THE SAME ROUTE IN THE OPPOSITE DIRECTION.
12.3	2100HE22066O10048951 - HIGHFLATS TO UMZINTO FROM HIGHFLATS TAXI RANK, TURNS LEFT INTO R612 AND PROCEED TO UMZINTO TAXI RANK AND RETURN ALONG THE SAME ROUTE.
12.4	2100HE22066O10048952 - HIGHFLATS TO HLOKOZI FROM HIGHFLATS TAXI RANK INTO R612, TURN INTO AND ALONG P73 TO HLOKOZI TAXI RANK AND RETURN ALONG THE SAME ROUTE.
12.5	2100HE22066V10048953 - HIGHFLATS TO ST FAITHS. FROM HIGHFLATS TAXI RANK TO ST FAITHS TAXI RANK ALONG P68 AND RETURN.
12.6	2100HE22069U10048950 - HIGHFLATS TO IXOPO FROM HIGHFLATS TAXI RANK INTO ALONG R612 TO IXOPO, LEFT INTO MAIN STREET TO THE IXOPO TAXI RANK IN MAIN STREET AND RETURN TO HIGHFLATS TAXI RANK ALONG THE SAME ROUTE.
12.7	K2NPR32000820L98185 - HIGHFLATS TO DURBAN. FROM HIGHFLATS TAXI RANK TURN LEFT INTO D47 RIGHT INTO R612, RIGHT INTO P113, TURN RIGHT INTO R56, TURN RIGHT INTO UMLAAS ROAD (R603) PROCEED UNTIL YOU JOIN N3 TO DURBAN, PROCEED ON THE N3, TURN LEFT INTO M13, TURN LEFT TO JOIN JOSIAH GUMEDE ROAD TO PINETOWN, DROP PASSENGERS ONLY ON JOSIAH GUMEDE ROAD (OPPOSITE KFC), CONTINUE ON JOSIAH GUMEDE TURN RIGHT INTO CROMPTON ROAD, TURN LEFT INTO M13, JOIN THE N3 TO DURBAN, SLIDE LEFT INTO N OLD DUTCH ROAD, TURN RIGHT INTO MARKET ROAD, RIGHT INTO CHRIS NTULI ROAD, (AROUND THE VICTORIA BUS TERMINUS), TURN RIGHT INTO WARWICK AVENUE/ JULIUS NYERERE, LEFT INTO ETNA LANE TAXI RANK AND RETURN ALONG THE SAME ROUTE TO HIGHFLATS.
12.8	K2NPR32000820L98193 - HIGHFLATS TO DURBAN VIA SPRINGVALE. FROM HIGHFLATS TAXI RANK TURN LEFT INTO D47 RIGHT INTO R612, TURN RIGHT INTO P113, PICK UP PASSENGERS, TURN RIGHT INTO P77 PICK UP PASSENGER, TURN RIGHT ON P729 PICK UP PASSENGERS UNTIL YOU REACH THE JUNCTION OF D1005 AND P729 RETURN ALONG P729 AND THEN TURN RIGHT INTO P77 PICK UP PASSENGERS UNTIL JUNCTION OF P77 AND D965 AND RETURN ALONG P77, TURN RIGHT ON D968 UNTIL THE DEAD END AND RETURN ALONG D968 PICK UP PASSENGERS TURN RIGHT INTO D340 THEN TURN LEFT ON D967 PICK UP PASSENGERS UNTIL JUNCTION OF D967 AND D968, RETURN ALONG D967 PROCEED UNTIL TURN LEFT INTO D340, PICK UP PASSENGERS, TURN RIGHT INTO D1037 PROCEED UNTIL THE ROADS ENDS AND RETURN ALONG THE SAME ROAD D1037 PICKING UP PASSENGERS, TURN RIGHT INTO D340 PICK UP PASSENGERS, TURN RIGHT INTO P113 PICK UP PASSENGERS, TURN RIGHT INTO R56, TURN RIGHT INTO UMLAAS ROAD (R603) PROCEED UNTIL YOU JOIN N3 TO DURBAN, PROCEED ON THE N3, TURN LEFT INTO M13, TURN LEFT TO JOIN JOSIAH GUMEDE ROAD TO PINETOWN, DROP PASSENGERS ONLY ON JOSIAH GUMEDE ROAD (OPPOSITE KFC), CONTINUE ON JOSIAH GUMEDE TURN RIGHT INTO CROMPTON ROAD, TURN LEFT INTO M13, JOIN THE N3 TO DURBAN, SLIDE LEFT INTO N OLD DUTCH ROAD, TURN RIGHT INTO MARKET ROAD, RIGHT INTO CHRIS NTULI ROAD, (AROUND THE VICTORIA BUS TERMINUS), TURN RIGHT INTO WARWICK AVENUE/ JULIUS NYERERE, LEFT INTO ETNA LANE TAXI RANK AND RETURN ALONG THE SAME ROUTE TO HIGHFLATS.
12.9	KZPRERC2750333 - HIGHFLATS TO ENDWEBU FROM HIGHFLATS TAXI RANK TURN LEFT INTO R612 AND TURN RIGHT INTO P68 TURN LEFT INTO D158 PROCEED ALONG THIS ROAD TO ENDWEBU HOLDING AREA PICKING AND DROPPING PASSENGERS ALONG THE ROUTE AND RETURN TO HIGHFLATS TAXI RANK.
12.10	KZPRERC2750480 - HIGHFLATS TO DURBAN FROM HIGHFLATS TAXI RANK TURN LEFT INTO D47 RIGHT INTO R612, RIGHT INTO P113, TURN RIGHT INTO R56, TURN RIGHT INTO UMLAAS ROAD (R603) PROCEED UNTIL YOU JOIN N3 TO DURBAN, PROCEED ON THE N3, TURN LEFT INTO M13, TURN LEFT TO JOIN JOSIAH GUMEDE ROAD TO PINETOWN, DROP PASSENGERS ONLY ON JOSIAH GUMEDE ROAD (OPPOSITE KFC), CONTINUE ON JOSIAH GUMEDE TURN RIGHT INTO CROMPTON ROAD, TURN LEFT INTO M13, JOIN THE N3 TO DURBAN, SLIDE LEFT INTO N OLD DUTCH ROAD, TURN RIGHT INTO MARKET ROAD, RIGHT INTO CHRIS NTULI ROAD (AROUND THE VICTORIA BUS TERMINUS), TURN RIGHT INTO WARWICK AVENUE/JULIUS NYERERE, LEFT INTO ETNA LANE TAXI RANK AND RETURN ALONG THE SAME ROUTE TO HIGHFLATS.



transport

Department:
Transport
Province of KwaZulu-Natal

GAZETTE

LGKZNG10-2021-JUN

REGION: ALL

1) Application Number: APP0128770	2) Gazette Number: LGKZNG10-2021-JUN
3) Applicant: MH KANYILE ID NO. 4802215259085 Association: DLANGEZWA / PORT DUNFORD T.O.A	4) Applicant Address: P O BOX 2961 ESIKHAWINI 3887
5) Existing Licence Holder: NOT APPLICABLE ID NO. NOT APPLICABLE	6) Existing Licence Holder Address: NOT APPLICABLE
7) Type of application: NEW OPERATING LICENCE	8) Operating Licence Number: NOTAVAILABLE
9) Vehicle Type: MINIBUS	10) 1 X 15 (SEATED) + 0 (STANDING)
11) Region: UTHUNGULU	
12.1	20019B20017I00053114 - GREEN TO EMPANGENI FROM GREEN P525 ROAD VIA HLANGENYUKE MANZAMYAMA P525 ROAD VIA CHIBINI TO N2 R102 STRAIGHT TO EMPANGENI TURN RIGHT ZULMET CENTRE AT B. RANK AND GO TO EMPANGENI TOWN, MAIN ROAD TURN RIGHT MAXWELL STREET AND TURN LEFT BYRNE STREET TO LOT 63 RANK AND RETURN TO GREEN.
12.2	2207W32207W300053122 - VULINDELELA TO MTHUNZINI FROM VULINDELELA TO N2 R102 TO MTHUNZINI P537 ROAD STRAIGHT TO RANK AT MTHUNZINI VIA AND BACK TO VULINDELELA LOCATION.
12.3	2207W32207XJ00053113 - CHIBINI TO EMPANGENI FROM CHIBINI TO N2 R102 ROAD VIA CALUZA ROAD P518 ZULULAND UNIVERSITY STRAIGHT TO ESIKAWINI CROSS R102 TO EMPANGENI, TURN RIGHT TO ZULMET CENTRE AT B. RANK VIA TANNER ROAD TO MAIN ROAD EMPANGENI TOWN, TURN RIGHT MAXWELL STREET AND TURN LEFT BYRNE STREET TO LOT 63 RANK AND RETURN TO CHIBINI.
12.4	2207XJ2207XJ00053115 - MANZAMYAMA TO EMPANGENI FROM MANZAMYAMA P525 ROAD VIA VULINDELELA N2 R102 VIA CHIBINI TO N2 R102 STRAIGHT TO EMPANGENI TURN RIGHT TO TANNER ROAD TURN RIGHT ZULMET CENTRE AT B. RANK AND GO TO EMPANGENI MAIN ROAD, TURN RIGHT MAXWELL STREET AND TURN LEFT BYRNE STREET TO LOT 63 RANK AND RETURN TO MANZAMYAMA.
12.5	2207YK2207XJ00053116 - PORT DUNFORD TO EMPANGENI FROM PORT DUNFORD P535 ROAD VIA N3 R102 PICKING UP TO EMPANGENI TURN RIGHT TO TANNER ROAD, TURN RIGHT ZULMET CENTRE AT B. RANK. GO TO TANNER ROAD TO MAIN ROAD EMPANGENI TOWN. TURN RIGHT MAXWELL STREET AND TURN LEFT BYRNE STREET AND RETURN TO PORT DUNFORD. RESTRICTED FROM PICKING UP ON RETURN LEG AT M2 RESTRICTED FROM SETTING DOWN ON RETURN LEG AT N2.



transport

Department:
Transport
Province of KwaZulu-Natal

GAZETTE

LGKZNG10-2021-JUN

REGION: ALL

1) Application Number: APP0128869	2) Gazette Number: LGKZNG10-2021-JUN
3) Applicant: AN MYENI ID NO. 6002105812085 Association: ESIKHAWINI TAXI ASSOCIATION	4) Applicant Address: P O BOX 8466 EMPANGENI RAIL 3910
5) Existing Licence Holder: NOT APPLICABLE ID NO. NOT APPLICABLE	6) Existing Licence Holder Address: NOT APPLICABLE
7) Type of application: NEW OPERATING LICENCE	8) Operating Licence Number: NOTAVAILABLE
9) Vehicle Type: MINIBUS	10) 1 X 15 (SEATED) + 0 (STANDING)
11) Region: UTHUNGULU	
12.1	2207YW2207W300050647 - ESIKHAWINI TO RICHARDSBAY DEPART ESIKHAWINI TAXI RANK, TURN LEFT INTO MTHOMBONI ROAD, RIGHT INTO MDLEBE MPUMA (EAST), INTO MELONI (P106), CARRY STRAIGHT DOWN THE B10 (P106), PAST MADLANKALA, TURN RIGHT INTO R34 (JOHN ROSS PARKWAY), TURN LEFT WEST CENTRAL ARTERIAL CARRY STRAIGHT INTO BULLION BOULEVARD, THEN TURN LEFT INTO TAXI CITY RANK RICHARDSBAY, RETURN ALONG THE SAME ROUTE.
12.2	2207YW2207W300050648 - ESIKHAWINI TO RICHARDS BAY VIA ALTON 2. DEPART ESIKHAWINI RANK, LEFT INTO MTHOMBONI ROAD, RIGHT INTO MDLEBE MPUMA (EAST), INTO MELONI (P106), CARRY ON STRAIGHT DOWN THE B10 (P106), PAST MADLANKALA, TURN RIGHT INTO R34 (JOHN ROSS PARKWAY), TURN RIGHT INTO ALUMINA ALLEE, 100 METRES AWAY FROM THE ROAD, OFF LOADING AT BUS STOP (MARINGINI), RETURN, STRAIGHT ACROSS ALUMINA ALLEE, OFF LOADING AT AMALGAMATED, ENGINE GARAGE, IKHWEZI DEPORT BELL, SHELL GARAGE, ZCBF, DOLLAR DRIVE, TURN RIGHT AND LEFT INTO BULLION BOULEVARD AND TURN LEFT INTO TAXI RANK RICHARDSBAY, AND RETURN ALONG THE SAME ROUTE.
12.3	2207YW2207W300050655 - ESIKHAWINI (MPEMBENI) TO RICHARDS BAY DEPART ESIKHAWINI TAXI RANK, TURN RIGHT INTO MTHOMBONI ROAD, CARRY STRAIGHT ACROSS MDLEBE MPUMA ROBOTS ALONG D887 TO MPEMBENI (LEXON TEA ROOM), TURN BACK ALONG D887, STRAIGHT DOWN THE B10 (P106), PAST MADLANKALA, TURN RIGHT INTO R34 (JOHN ROSS PARKWAY), TURN LEFT INTO WEST CENTRAL ARTERIAL, CARRY STRAIGHT TO BULLION BOULEVARD, THEN LEFT INTO TAXI CITY RANK RICHARDSBAY, ALONG THE SAME ROUTE.
12.4	2207YW2207XJ00050650 - ESIKHAWINI TO EMPANGENI RAIL DEPART ESIKHAWINI RANK, TURN LEFT INTO MTHOMBONI ROAD, CARRY STRAIGHT INTO D1567, TURN RIGHT INTO N2 (FREEWAY), TURN LEFT INTO R34 (JOHN ROSS PARKWAY), STRAIGHT INTO TANNER ROAD, OFF LOADING AT KENTUCKY, POST OFFICE, EMRICMOTORS AND TURN LEFT INTO B RANK, OFF LOADING THEN TURN INTO MAIN ROAD, TURN LEFT AND RIGHT GRANTHAM HIGHWAY, BACK INTO R34, TURN RIGHT INTO MAXWELL STREET, THEN LEFT INTO LOT 63 TAXI RANK, TURN RIGHT INTO N2 (NGOYA X ROADS) STRAIGHT TO EMPANGNI CIRCLE, LEFT INTO TANNER ROAD, THEN RIGHT INTO B-RANK, TURN RIGHT INTO TANNER ROAD, TURN LEFT INTO R34, RIGHT INTO MAXWELL STREET, LEFT INTO LOT 63, TAXI RANK EMPANGENI AND RETURN ALONG THE SAME ROUTE.
12.5	2207YW2207XJ00050654 - ESIKHAWINI TO EMPANGENI LOT 63 DEPART ESIKHAWINI RANK, TURN LEFT INTO MTHOMBONI ROAD, STRAIGHT INTO D1567, TURN RIGHT INTO N2, LEFT INTO R34 (JOHN ROSS PARKWAY), STRAIGHT INTO MAIN ROAD, OFF LOADING AT SPEEDY, TURN LEFT INTO PRESIDENT SWART AVENUE, OFF LOADING AT CENTRAL PARK, TOTAL GARAGE, TURN RIGHT INTO MAXWELL STREET, THEN LEFT INTO LOT 63 TAXI RANK EMPANGENI AND RETURN ALONG THE SAME ROUTE.
12.6	2207YW2207XJ00050657 - ESIKHAWINI (PORT DUNFORD) TO EMPANGENI DEPART ESIKHAWINI RANK TO PORT DUNFORD, ALONG D537 TO KWAMOLI TEA ROOM AND TURN BACK ALONG D537, TURN LEFT INTO D1597, STRAIGHT TO MASONGO X ROADS, TURN LEFT INTO MDLEBE MPUMA, RIGHT INTO MELONI (P106), CARRY STRAIGHT DOWN THE B10 (P106), PAST MADLANKALA, TURN LEFT INTO R34 (JOHN ROSS PARKWAY), TURN LEFT INTO TANNER ROAD, OFF LOADING AT KENTUCKY, POST OFFICE, EMRIC MOTORS, LEFT INTO B-RANK, BACK INTO MAIN ROAD, LEFT AND RIGHT INTO GRANTAM HIGHWAY, TURN RIGHT INTO MAXWELL STREET, THEN LEFT INTO LOT 63 TAXI RANK EMPANGNI, AND RETURN ALONG THE SAME ROUTE.
12.7	2207YW2207B8L00179114 - ESIKHAWINI TO KWADLANGEZWA. FROM ESIKHAWINI AND THEREAFTER TURNING INTO MTHOMBONI ROAD ACROSS THE ROBOTS AND CARRYING STRAIGHT D1567 AND STRAIGHT ACROSS P2 (NGOYE ROAD) AND STRAIGHT INTO D361 AND THERE AFTER TURNING RIGHT TO UNGOYE UNIVERSITY, KWADLANGEZWA TAXI RANK (POST OFFICE) PICKING UP PASSENGERS AT KWADLANGEZWA TAXI RANK AND RETURN ALONG THE SAME ROUTE IN RESPECT OF ETA AND THE ROUTE DEPARTING KWADLANGEZWA TAXI RANK TO POST OFFICE, MFUNDO STREET, PICK UP AND DROP OFF PASSENGERS, STRAIGHT TO CROSS ROAD R102 TO ESIKHAWINI TAXI RANK SITUATED AT MTHOMBONI ROAD DROP OFF AND PICK UP, PASSENGERS AT ESIKHAWINI TAXI RANK AND RETURN ALONG THE SAME ROUTE IN RESPECT OF KTA, THE RETURN ROUTE FOR KTA SHALL EXACTLY BE SIMILAR AS THAT OF ETA BY DEFINITION.



transport

Department:
Transport
Province of KwaZulu-Natal

GAZETTE

LGKZNG10-2021-JUN

REGION: ALL

1) Application Number: APP0129214	2) Gazette Number: LGKZNG10-2021-JUN
3) Applicant: JM MKHIZE ID NO. 6411245298081 Association: RICHARDS BAY TAXI ASSOCIATION	4) Applicant Address: P O BOX 1893 RICHARDS BAY 3900
5) Existing Licence Holder: NOT APPLICABLE ID NO. NOT APPLICABLE	6) Existing Licence Holder Address: NOT APPLICABLE
7) Type of application: NEW OPERATING LICENCE	8) Operating Licence Number: LGKZN0703000362
9) Vehicle Type: MINIBUS	10) 1 X 15 (SEATED) + 0 (STANDING)
11) Region: UTHUNGULU	
12.1	2207W32207W00051543 - RICHARDS BAY TO BRACKENHAM FROM RICHARDSBAY TAXI RANK, JOIN WEST CENTRAL ARTERIAL, PROCEED TO THE LEFT, JOINING R34, ENTERING VELDENVLEI, PASS VERBAN, OFFLOAD PASSENGERS, PASSING WILDENWEIDE, USING ANTELOPE ALLEY, OFFLOAD PASSENGERS, ENTER BRACKENHAM, VIA FIBROS, OFFLOAD AND LOAD PASSENGERS THEN BACK TO THE RICHARDSBAY TAXI RANK.
12.2	2207W32207XJ00051536 - RICHARDSBAY TO EMPANGENI FROM RICHARDSBAY TAXI RANK, ENTERING WEST CENTRAL ARTERIAL, PROCEEDING TO THE JOHN ROSS PARKWAY UNTIL TURNING ON THE LEFT OF THE ROBOT USING TURNER ROAD UNTIL ENTERING EMPANGENI STATION TAXI RANK, OFFLOAD AND LOAD PASSENGERS, TAKE UP TURNER ROAD, GOING TO EMPANGENI A RANK USING R34 IF GOING TO THE RANK AT OK BAZAAR AND LOAD, THEN GO BACK TO THE RICHARDSBAY RANK.
12.3	2207W32206LS10051537 - RICHARDSBAY TO DURBAN FROM RICHARDSBAY RANK JOIN WEST ARTERIAL, PROCEED WITH THE SAME ROAD TO JOHN ROSS PARKWAY, JOIN IT ON THE RIGHT SIDE, STRAIGHT, TURN LEFT, AT THE ROBOT ENTER N2, PROCEED ALONG N2 AND PASS BALLITO, PROCEED TO DURBAN, TURN LEFT TO UMGENI ROAD AND PROCEED TO DURBAN STATION RANK, OFFLOAD PASSENGERS AND RETURN TO RICHARDSBAY.
12.4	2207W32206YH10051538 - RICHARDSBAY TO NONGOMA VIA ULUNDI FROM RICHARDSBAY RANK JOINING WEST CENTRAL ARTERIAL, CARRY ON WITH THE SAME ROAD, JOINING JOHN ROSS PARKWAY, PROCEED UNTIL JOINING WITH R34, JOIN R66 AT NDUNDULU MOUNTAIN, TURN RIGHT AT R66, PROCEED STRAIGHT UNTIL REACHING ULUNDI TURN OFF, STRAIGHT UNTIL REACHING MASHONA TURN-OFF, ARRIVING AT NONGOMA TOWN / VILLAGE, OFFLOAD AND LOAD PASSENGERS, RETURN TO RICHARDSBAY RANK.
12.5	2207W322074410051539 - RICHARDSBAY TO MTUBATUBA FROM RICHARDSBAY RANK ENTERING AT WEST CENTRAL ARTERIAL, TAKE R34, JOINING N2, STRAIGHT TO MTUBA, PASS KWAMBONAMBI TURN OFF, CARRY ON WITH N2, TURNING TO R618 TO R618 TO MTUBATUBA TAXI RANK OFF LOAD, LOAD AND RETURN ALONG THE FORWARD ROUTE IN REVERSE.
12.6	2207W322077Z10051540 - RICHARDS BAY TO MKUZE FROM RICHARDSBAY RANK ENTERING WEST CENTRAL ARTERIAL, TURNING LEFT MR2-31, STRAIGHT UNTIL TURNING TO THE RIGHT HAND SIDE, ENTERING N2, PROCEED STRAIGHT TO MKUZE TAXI RANK OFF LOAD, LOAD AND RETURN ALONG THE FORWARD ROUTE IN REVERSE.
12.7	2207W32207W200051541 - RICHARDS BAY TO MEERENSEE FROM RICHARDSBAY RANK, ENTER WEST CENTRAL ARTERIAL, TURN RIGHT, TAKE NORTH CENTRAL ARTERIAL, PROCEED UNTIL TURNING LEFT ON THE JOHN ROSS PARKWAY, PROCEED WITH THE SAME ROAD, PASS SMALLROADS, E.G. BAYVIEW, BOULEVARD ENTERING THE BEACH, THEN ENTER MEERENSEE SUBURB, PASS ROAD LIKE PIENKIE POOL, CRAYFISH CREEK, KREWELKRING, MEDWAY ROAD TO THE HARBOUR, ENTERING MEERENSEE STOP & RETURN
12.8	2207W32207W100051542 - RICHARDS BAY TO AQUADENE RICHARDSBAY TAXI RANK TO WEST CENTRAL ARTERIAL, PROCEED LEFT TO R34, TURN RIGHT AT THE ROBOT, PASS MAMALIA PROCEED RIGHT OF ARCURUS ANCHOR STREET, ENTER INSIDE AQUADENE SUBURB, OFFLOAD AND LOAD PASSENGERS, RETURN TO RICHARDSBAY RANK



transport

Department:
Transport
Province of KwaZulu-Natal

GAZETTE

LGKZNG10-2021-JUN
REGION: ALL

1) Application Number: APP0129384	2) Gazette Number: LGKZNG10-2021-JUN
3) Applicant: B ZITHUMANE ID NO. 9711295935087 Association: ZAMUKUKHANYA TAXI OWNERS ASSOCIATION	4) Applicant Address: P.O BOX 12855 MBAYIMBAYI MURCHISON 4250
5) Existing Licence Holder: KC ZITHUMANE ID NO. 6512135366084	6) Existing Licence Holder Address: PO BOX 1456 PORT SHEPSTONE KWAZULU-NATAL 4240
7) Type of application: DECEASED TRANSFER	8) Operating Licence Number: LGKZN1003000335
9) Vehicle Type: MINIBUS	10) 1 X 15 (SEATED) + 0 (STANDING)
11) Region: UGU-OGWINI	
12.1	22067A22067A00051981 - PORT SHEPSTONE TO MBOTSHE FROM PORT SHEPSTONE APPROVED TAXI RANK INTO RYDER STREET TURN RIGHT INTO PORT SHEPSTONE OLD MAIN ROAD CR 107 AND PROCEED TO MBOTSHE AREA. OFF LOAD AND RETURN ALONG FORWARD ROUTE IN REVERSE.
12.2	22067A22067A00051983 - PORT SHEPSTONE TO MGANKA FROM PORT SHEPSTONE APPROVED TAXI RANK INTO RYDER STREET TURN RIGHT INTO PORT SHEPSTONE OLD MAIN ROAD CR 107 PROCEED ALONG R107 AND PASS BHOBHOYI TURN LEFT INTO D1014 AND PROCEED TO MGANKA. OFF LOAD, LOAD AND RETURN ALONG FORWARD ROUTE IN REVERSE.
12.3	KZPRERC2717062 - MURCHISON (REHOBOTH) TO PORT SHEPSTONE FROM MURCHISON TAXI RANK TURN RIGHT INTO MAIN HARDING ROAD AND TURN RIGHT INTO D412 ESPERANZER DRIVE PICK AND DROP TO REHOBOTH AND RETURN BACK INTO MAIN HARDING ROAD PROCEED TO MARBURG AND TURN LEFT INTO NELSON MANDELA DRIVE PICK AND DROP ALONG THE WAY TURN RIGHT INTO RYDER STREET ANOTHER RIGHT INTO DENNIS SHEPSTONE ROAD AND LEFT INTO CORNER STREET PROCEED AND TURN PROCEED TO PASS MARBURG AND TURN LEFT INTO NELSON MANDELA DRIVE PICK AND DROP ALONG THE WAY TURN RIGHT INTO RYDER STREET ANOTHER RIGHT INTO DENNIS SHEPSTONE ROAD AND LEFT INTO CORNER STREET PROCEED AND TURN RIGHT INTO BAZLEY CROSS R102 AND TURN LEFT INTO SINCLAIR ROAD PICK AND DROP INTO ORIBI PLAZA THEN PROCEED INTO AIKEN STREET TURN LEFT ON NELSON MANDELA DRIVE THEN RIGHT INTO RYDER STREET PROCEED INTO PORT SHEPSTONE TAXI RANK AND RETURN BACK USING THE SAME ROUTES AS DESCRIBED.
12.4	KZPRERC2717111 - MURCHISON (ORIBI FLATS) TO PORT SHEPSTONE FROM MURCHISON TAXI RANK TURN LEFT INTO MAIN HARDING ROAD AND TURN LEFT INTO P262 ORIBI FLATS PICK AND DROP PROCEED TO IDWALA MILLS AND RETURN AND TURN LEFT INTO MAIN HARDING ROAD PROCEED TO MARBURG TURN LEFT TO NELSON MANDELA DRIVE.
12.5	KZPRERC2717160 - MURCHISON (MADAKANE) TO PORT SHEPSTONE FROM MURCHISON TAXI RANK TURN RIGHT INTO MAIN HARDING ROAD THEN LEFT INTO D1098 INTO MADAKANE AREA PICK AND DROP ALONG THE WAY AND RETURN BACK INTO HARDING MAIN ROAD TURN RIGHT PROCEED INTO MARBURG PICK AND DROP. TURN LEFT INTO NELSON MANDELA DRIVE PICK AND DROP ALONG THE WAY TURN RIGHT INTO RYDER STREET ANOTHER RIGHT INTO DENNIS SHEPSTONE ROAD LEFT INTO CORNER STREET PROCEED AND TURN RIGHT INTO BAZLEY CROSS R102 AND TURN LEFT INTO SINCLAIR ROAD PICK AND DROP INTO ORIBI PLAZA THEN PROCEED INTO AIKEN STREET TURN LEFT ON NELSON MANDELA DRIVE THEN RIGHT IN RYDER STREET PROCEED INTO PORT SHEPSTONE TAXI RANK AND RETURN BACK USING THE SAME ROUTES AS DESCRIBED.
12.6	KZPRERC2717209 - MURCHISON (JESUS) TO PORT SHEPSTONE FROM MURCHISON TAXI RANK TURN LEFT INTO MAIN HARDING ROAD AND TURN LEFT INTO KWANGWABE PROCEEDING INTO JESUS LOCATION PICK AND DROP INTO SASTI ROAD AND TURN LEFT INTO DAIRY ROAD CROSS P464 INTO PROTEA ROAD THEN TURN LEFT INTO NELSON MANDELA DRIVE PICK AND DROP ALONG THE WAY TURN RIGHT INTO RYDER STREET ANOTHER RIGHT INTO DENNIS SHEPSTONE ROAD AND LEFT INTO CORNER STREET PROCEED AND TURN RIGHT INTO BAZLEY CROSS R102 AND TURN LEFT INTO SINCLAIR ROAD PICK AND DROP INTO ORIBI PLAZA THEN PROCEED INTO AIKEN STREET TURN LEFT ON NELSON MANDELA DRIVE THEN RIGHT INTO RYDER STREET PROCEED INTO PORT SHEPSTONE TAXI RANK AND RETURN BACK USING THE SAME ROUTES AS DESCRIBED.
12.7	KZPRERC2717258 - MURCHISON TO (MBOTSHA) TO PORT SHEPSTONE (ALTERNATIVE) FROM MURCHISON TAXI RANK TURN LEFT INTO MAIN HARDING ROAD AND TURN RIGHT INTO D1014 PICK AND DROP PROCEED INTO MBOTSHA PASSING MGANKA AND TURN BACK INTO MAIN HARDING ROAD PROCEED INTO MARBURG TURN LEFT INTO NELSON MANDELA DRIVE AND PICK AND DROP ALONG THE WAY TURN RIGHT INTO RYDER STREET ANOTHER RIGHT INTO DENNIS SHEPSTONE ROAD AND LEFT INTO CORNER STREET PROCEED AND TURN RIGHT INTO BAZLEY CROSS R102 AND TURN LEFT INTO SINCLAIR ROAD PICK AND DROP INTO ORIBI PLAZA THEN PROCEED INTO AIKEN STREET TURN LEFT ON NELSON MANDELA DRIVE THEN RIGHT INTO RYDER STREET PROCEED INTO PORT SHEPSTONE TAXI RANK AND RETURN BACK USING THE SAME ROUTES AS DESCRIBED.
12.8	KZPRERC2717307 - MURCHISON TO IZINGOLWENI MURCHISON TAXI RANK TURN RIGHT INTO MAIN HARDING ROAD AND PROCEED ALONG MAIN HARDING ROAD DROP ALONG THE WAY TURN LEFT INTO IZINGOLWENI AND RIGHT P284 IZINGOLWENI TAXI RANK. RETURN BACK WITH NO PASSENGER USING THE SAME ROUTES AS DESCRIBED.
12.9	KZPRERC2717356 - MURCHISON TO PORT SHEPSTONE FROM MURCHISON TAXI RANK TURN LEFT INTO MAIN HARDING ROAD PICK AND DROP MAVESHE, CROSS ROADS, NKONKA, KWASTHOLE, KING, MASHEMBENI, GANYAZA, NDUNENI, NOBAMBA, JOJI, ABC, NGWABE, NYENYEZI, MERLEWOOD, MARBURG PROCEED ALONG TURN LEFT INTO NELSON MANDELA DRIVE PICK AND DROP ALONG THE WAY TURN RIGHT INTO RYDER STREET ANOTHER RIGHT INTO DENNIS SHEPSTONE ROAD AND LEFT INTO CORNER STREET PROCEED AND TURN RIGHT INTO BAZLEY CROSS R102 AND TURN LEFT INTO SINCLAIR ROAD PICK AND DROP INTO ORIBI PLAZA THEN PROCEED INTO AIKEN STREET TURN LEFT ON NELSON MANDELA DRIVE THEN RIGHT INTO RYDER STREET PORT SHEPSTONE TAXI RANK AND RETURN BACK USING THE SAME ROUTES AS DESCRIBED WITH PASSENGERS.



transport

Department:
Transport
Province of KwaZulu-Natal

GAZETTE

LGKZNG10-2021-JUN

REGION: ALL

12.10	<p>KZPRERC2717405 - MURCHISON (ILLOVO MILLS) TO PORT SHEPSTONE</p> <p>FROM MURCHISON TAXI RANK LEFT INTO MAIN HARDING ROAD PROCEED INTO MARBURG PICK AND DROP TURN LEFT INTO LEFT INTO P464 PROCEED INTO ILLOVO MILLS AND TURN LEFT INTO PELICAN ROAD AND TURN RIGHT INTO ALBERSVILLE ROAD AND LEFT INTO MEMORIAL ROAD PROCEED INTO REYNOLDS STREET AND TURN RIGHT INTO NELSON MANDELA DRIVE PICK AND DROP ALONG THE WAY TURN RIGHT INTO RYDER STREET ANOTHER RIGHT INTO DENNIS SHEPSTONE ROAD AND LEFT INTO CORNER STREET PROCEED AND TURN RIGHT INTO BAZLEY CROSS R102 AND TURN LEFT INTO SINCLAIR ROAD PICK AND DROP INTO ORIBI PLAZA THEN PROCEED INTO AIKEN STREET TURN LEFT INTO -NELSON MANDELA DRIVE THEN RIGHT INTO RYDER STREET PROCEED INTO PORT SHEPSTONE TAXI RANK AND RETURN BACK USING THE SAME ROUTES AS DESCRIBED.</p>
12.11	<p>KZPRERC2717454 - MURCHISON (MKHOLOMBE) TO PORT SHEPSTONE</p> <p>FROM MURCHISON TAXI RANK TURN LEFT INTO MAIN HARDING ROAD AND TURN LEFT INTO MKHOLOMBE RETURN BACK INTO CROSS MAIN HARDING ROAD INTO PALM ROAD (MERLEWOOD) AND TURN RIGHT (UNKNOWN ROAD) BACK INTO MAIN HARDING ROAD PROCEED TO PASS MARBURG AND TURN LEFT INTO NELSON MANDELA DRIVE PICK AND DROP ALONG THE WAY TURN RIGHT INTO RYDER STREET ANOTHER RIGHT INTO DENNIS SHEPSTONE ROAD AND LEFT INTO CORNER STREET PROCEED AND TURN RIGHT INTO BAZLEY CROSS R102 AND TURN LEFT INTO SINCLAIR ROAD PICK AND DROP INTO ORIBI PLAZA THEN PROCEED INTO AIKEN STREET TURN LEFT ON NELSON MANDELA DRIVE THEN RIGHT INTO RYDER STREET PROCEED INTO PORT SHEPSTONE TAXI RANK AND RETURN BACK USING THE SAME ROUTES AS DESCRIBED.</p>



transport

Department:
Transport
Province of KwaZulu-Natal

GAZETTE

LGKZNG10-2021-JUN

REGION: ALL

1) Application Number: APP0129446	2) Gazette Number: LGKZNG10-2021-JUN
3) Applicant: MN MDLALOSE ID NO. 6805155982081 Association: KRANSKOP TAXI ASSOCIATION	4) Applicant Address: P O BOX 387 KRANSKOP KWAZULU NATAL 3268
5) Existing Licence Holder: NOT APPLICABLE ID NO. NOT APPLICABLE	6) Existing Licence Holder Address: NOT APPLICABLE
7) Type of application: NEW OPERATING LICENCE	8) Operating Licence Number: 1263275
9) Vehicle Type: MINIBUS	10) 1 X 15 (SEATED) + 0 (STANDING)
11) Region: UMGUNGUNDLOVU	
12.1	2207KA22027Q10054167 - KRANSKOP TO STANGER AND RETURN. FROM KRANSKOP TAXI RANK TO ALWYN STREET AND TURN TO MAIN ROAD, FROM MAIN ROAD TURN LEFT R74 PASS MAPHUMALO STRAIGHT TO STANGER AT STANGER R74 TURN RIGHT KINGSHAKA ROAD AND LEFT LINK ROAD FROM LINK ROAD TURN RIGHT TO BALCOMB STREET AND RIGHT TO STANGER TAXI RANK AND RETURN.
12.2	2207KA2202C700054172 - KRANSKOP TO GREYTOWN. FROM KRANSKOP TAXI RANK TURN RIGHT ALWYN STREET, FROM ALWYN STREET TURN RIGHT MAIN ROAD AND TURN RIGHT R74 STRAIGHT TO GREYTOWN FROM DURBAN STREET TURN LEFT MAIKLAND STREET AND TURN RIGHT SARGEANT STREET TO GREYTOWN TAXI RANK AND RETURN.
12.3	2207KA2206LS10054162 - KRANSKOP TO DURBAN AND RETURN: FROM KRANSKOP TAXI RANK TURN RIGHT TO ALWYN STREET, FROM ALWYN TURN RIGHT TO MAIN ROAD, AND THEN TURN LEFT TO R74 DOWN TO STANGER. FROM STANGER JOIN N2 STRAIGHT TO DURBAN FROM N2 TURN LEFT TO M41 AND TURN LEFT TO M4, JOIN M17 FROM M4 TO UMGUNGENI ROAD AND TURN RIGHT TO LEOPOLD ROAD FROM THERE TO M13 BERE, TURN RIGHT TO WARWICK AVENUE FROM M13 BERE AND THEN JOIN M4 NORTH COAST ALICE STREET TO YMCA RANK IN DURBAN AND RETURN.
12.4	2207KA2207EP10054176 - KRANSKOP TO NKANDLA AND RETURN. FROM KRANSKOP TAXI RANK TURN RIGHT ALWYN STREET AND LEFT TO MAIN ROAD, FROM MAIN ROAD TURN LEFT P162 PICK AND DROP MAKHABELENI, DOLWANE AND NSUZE AREA TO NKANDLA TURN RIGHT HADEBE STREET THEN RIGHT TO NKANDLA TAXI RANK AND RETURN.
12.5	2207KA2207KA00054169 - KRANSKOP TO MAPHUMALO AND RETURN. FROM KRANSKOP TAXI RANK JOIN ALWYN STREET AND RIGHT MAIN ROAD, FROM MAIN ROAD TURN LEFT R74 PASS KWAMXHOSA RANK PICK AND DROP RIGHT TO KWAMAPHUMALO. FROM R74 TURN RIGHT D893 TO MAPHUMALO TAXI RANK AND RETURN.
12.6	2207KA2207KA00054178 - KRANSKOP TO NTUNJAMBALI AND RETURN. FROM KRANSKOP TAXI RANK TURN RIGHT ALWYN STREET TO MAIN ROAD, TURN LEFT TO MAIN ROAD STRAIGHT TO D1338 NTUNJAMBALI RANK PICK AND DROP AND RETURN.
12.7	2207KA2207KA00054180 - KRANSKOP TO NDONDONDWANE AND RETURN FROM KRANSKOP TAXI RANK TURN RIGHT ALWYN STREET AND THEN TO MAIN ROAD, TAKE LEFT FROM ALWYN AND PASS NTUNJAMBALI TO NDONDONDWANE TAXI RANK USING D881 AND RETURN - PICK AND DROP.
12.8	2207KA2207XJ10054164 - KRANSKOP TO EMPANGENI AND RETURN FROM KRANSKOP TAXI RANK TO ALWYN STREET TURN RIGHT TO MAIN ROAD AND THEN TURN LEFT TO P74, FROM P74 TURN LEFT AT KWAJIM TO P110, TURN LEFT TO R102, FROM P110 STRAIGHT TO GINGINDLOVU AND LEFT R66 TO RIGHT R102 AGAIN STRAIGHT TO EMPANGENI, AT EMPANGENI RAIL TAXI RANK OFF LOAD AND CONTINUE TO EMPANGENI TOP RANK, FROM EMPANGENI RAIL TAXI RANK TURN RIGHT TO TANNER ROAD TO MAIN ROAD TO MAXWELL STREET AND THEN TURN LEFT TO BYNNE STREET AND TURN RIGHT TO EMPANGENI TOP RANK AND RETURN.



transport

Department:
Transport
Province of KwaZulu-Natal

GAZETTE

LGKZNG10-2021-JUN

REGION: ALL

1) Application Number: APP0130512	2) Gazette Number: LGKZNG10-2021-JUN
3) Applicant: TM BUTHELEZI ID NO. 5711275805080 Association: UMLAZI NORTH TAXI OWNERS ASSOCIATION	4) Applicant Address: E418 UMLAZI TOWNSHIP UMLAZI 4066
5) Existing Licence Holder: NOT APPLICABLE ID NO. NOT APPLICABLE	6) Existing Licence Holder Address: NOT APPLICABLE
7) Type of application: NEW OPERATING LICENCE	8) Operating Licence Number: LGKZN1203000694
9) Vehicle Type: MINIBUS TAXI	10) 1 X 9-16 (SEATED) + 0 (STANDING)
11) Region: NINGIZMU 2	
12.1	2202IR2001A900048880 - UMLAZI - UMLAZI TAXI RANK FROM APPROVED TAXI RANK UMLAZI STATION NORTH SIDE ALONG SOKESIMBONE ROAD, TURN LEFT INTO KING DINGANE LEFT INTO SIBUSISO MDAKANE ROAD BECOMING ROAD R1902, PICK AND 'DROP, TURN LEFT INTO PRINCE MCWAYIZENI AND TURN LEFT INTO ISIPINGO OLD MAIN ROAD LEFT TO APPROVED TAXI RANK AT ALEXANDRA ROAD, LEFT INTO CHURCH LANE, TURN RIGHT INTO NWABI ROAD BACK TO ISIPINGO OLD MAIN ROAD AND PROCEED TO UMLAZI TAXI RANK ALONG THE SAME ROUTE IN REVERSE.
12.2	2202IR2202IR00048886 - CONDITIONS 1. ALL PASSENGERS WILL BE PICKED UP AND DROPPED OFF IN AREAS DESIGNATED BY THE MUNICIPALITY FOR SUCH PURPOSES.2. NO PICK UP OF PASSENGERS WILL BE EFFECTED IN AREAS WHICH DO NOT FALL UNDER THE JURISDICTION OF THE ASSOCIATION SAVE PASSENGERS WHO ARE BEING CONVEYED DIRECTLY TO THE STARTING POINT.3. ENTRY OR RANKING ON PRIVATE PROPERTY IS NOT PERMITTED WITHOUT THE WRITTEN PERMISSION OF THE LANDLORD, A COPY OF WHICH MUST BE SUPPLIED TO THE BOARD.4. WITHOUT HAVING ENTERED INTO AN AGREEMENT WITH OTHER OPERATORS ON A COMMON ROUTE AS CONTEMPLATED SECTION 88(2)(B) OF ACT 22 OF 2000, THE PICKING UP OR SETTING DOWN OF PASSENGERS ON SUCH ROUTE IS NOT PERMITTED. A COPY OF SUCH AGREEMENT MUST BE SUPPLIED TO THE BOARD.5. AT RANKS, WHETHER ON STREET OR OFF STREET, ONLY THE TAXIS THAT CAN BE ACCOMMODATED IN THE DEMARCATED AREA MAY OCCUPY THE RANK. EXCESS VEHICLES MUST HOLD ELSEWHERE.6. NO PICKING UP OR SETTING DOWN OF PASSENGERS PERMITTED ON ROUTE 5 ALONG THE WESTERN FREEWAY (N3) AND THE M13 EITHER WAY.
12.3	2202IR239IVY00048878 - UMLAZI TO QUEEN STREET FROM APPROVED TAXI RANK UMLAZI STATION NORTH SIDE INTO SOKESIMBONE ROAD LEFT INTO KING DINGANE BORABORA TURN AROUND TO KING DINGANE, LEFT INTO SIBUSISO MDAKANE ROAD R1902 PICK 'N' DROP LEFT INTO MANGOSUTHU HIGHWAY PICK 'N' DROP LEFT INTO PRINCE MSHIYENI MEMORIAL HOSPITAL, BACK TO MANGOSUTHU HIGHWAY, LEFT INTO R102, RIGHT INTO M4, LEFT INTO MOORE ROAD RIGHT INTO WARWICK AVENUE, TURN RIGHT TO WEST STREET DROP PASSENGERS ALONG WEST STREET RIGHT INTO POINT ROAD RIGHT INTO FISHER STREET, RIGHT INTO SHEPSTONE STREET, LEFT INTO PINE STREET, RIGHT INTO FIELD STREET, LEFT INTO QUEEN STREET TAXI RANK AND PROCEED TO QUEEN STREET RANK. OR FROM QUEEN STREET, RIGHT INTO RUSSELL STREET, LEFT INTO LEOPOLD STREET, LEFT INTO MARKET ROAD, INTO THE SERVICE ROAD BEHIND THE ENGLISH MARKET, AND PROCEED TO THE TAXI RANK. RETURN FROM QUEEN STREET TAXI RANK, RIGHT INTO RUSSELL STREET, LEFT INTO LEOPOLD STREET, LEFT INTO MARKET ROAD, INTO WILLIAMS ROAD, LEFT INTO MOORE ROAD, INTO INKOSI ALBERT LUTHULI FREEWAY (M4), AND PROCEED TO UMLAZI ALONG THE FORWARD ROUTE IN REVERSE. FROM WARWICK AVENUE TAXI RANK, LEFT INTO WEST STREET, RIGHT INTO WILLIAMS ROAD, LEFT INTO MOORE ROAD, INTO INKOSI ALBERT LUTHULI FREEWAY (M4), AND PROCEED TO UMLAZI ALONG THE FORWARD ROUTE IN REVERSE NB:NO PICKING UP OF PASSENGERS IN THE CBD ON THE INWARD JOURNEY AND NO DROPPING OFF ON THE OUTWARD JOURNEY.
12.4	2202IR239QA300048879 - UMLAZI - DALTON ROAD (INANDA NU). FROM APPROVED TAXI RANK UMLAZI STATION NORTH SIDE SOKESIMBONE ROAD, LEFT INTO KING DINGANE, BORABORA TURN TO KING DINGANE INTO SIBUSISO MDAKANE ROAD BECOMING ROAD R1902, PICK 'N' DROP, JOINING SOUTH COAST ROAD, EDWIN SWALES VC DRIVE, M7 RIGHT INTO SARNIA ROAD PASS ROSSBURGH, RIGHT TURN UMBILO ROAD RIGHT TURN GALE STREET TURN RIGHT INTO DALTON ROAD TO APPROVED TAXI STOP IN DALTON ROAD. RETURN FROM DALTON ROAD, TURN RIGHT INTO WILLIAMS ROAD, INTO SYDNEY ROAD, INTO SARNIA, UMBILO ROAD, INTO EDWIN SWALES VC DRIVE (M7), RIGHT INTO SOUTH COAST ROAD, INTO MANGOSUTHU HIGHWAY (M30), RIGHT INTO ROAD 1902 INTO SIBUSISO MDAKANE AND PROCEED AS PER FORWARD ROUTE IN REVERSE TO UMLAZI TAXI RANK AT UMLAZI STATION NORTH SIDE.
12.5	2202IR239BK00048881 - UMLAZI - R102 DURBAN INT. M30 UMLAZI OFF RAMP (MEREWENT) FROM APPROVED TAXI RANK UMLAZI STATION NORTH SIDE SOKESIMBONE ROAD TURN LEFT KING DINGANE, BORABORA ROAD TURN AROUND BACK INTO KING DINGANE LEFT INTO SIBUSISO MDAKANE ROAD BECOMING ROAD R1902 PICK 'N' DROP, TURN LEFT INTO PRINCE MCWAYIZENI AND TURN LEFT INTO ISIPINGO OLD MAIN ROAD, TURN RIGHT INTO RANA ROAD, TURN RIGHT INTO R102 TURN LEFT INTO PROSPECTION INDUSTRIAL AREA, PICK - UP AND SET DOWN AND RETURN TO UMLAZI NORTH TAXI RANK ALONG THE SAME ROUTE IN REVERSE.
12.6	2202IR239FB00048882 - UMLAZI - SWANFIELD ROAD (ASHLEY). FROM APPROVED TAXI RANK UMLAZI STATION NORTH SIDE SOKESIMBONE TURN LEFT KING DINGANE BORABORA TURN AROUND BACK TO KING DINGANE LEFT INTO SIBUSISO MDAKANE ROAD BECOMING ROAD R1902 PICK 'N' DROP TURN LEFT MANGOSUTHU HIGHWAY PICK 'N' DROP PRINCE MSHIYENI MEMORIAL HOSPITAL TURN LEFT TO R102 UMBILO ROAD, BEREA ROAD AND PROCEED INTO AND ALONG THE WESTERN FREEWAY (N3) TURN LEFT INTO M13 AND TURN LEFT INTO RICHMOND ROAD, TURN RIGHT INTO ALEXANDRA ROAD, CLARK ROAD RIGHT INTO MOSS ROAD RIGHT INTO ALEXANDRA ROAD TO APPROVED TAXI STOP IN SWANFIELD ROAD, WESTMED, AND RETURN ALONG THE SAME ROUTE TO UMLAZI NORTH TAXI RANK IN REVERSE.

**transport**

Department:
Transport
Province of KwaZulu-Natal

GAZETTE

LGKZNG10-2021-JUN

REGION: ALL

1) Application Number: APP0130517	2) Gazette Number: LGKZNG10-2021-JUN
3) Applicant: NR XIMBA ID NO. 5909305655083 Association: M.N.R (UMLAZI WEST) TAXI ASSOCIATION	4) Applicant Address: P 32 UMLAZI T/SHIP UMLAZI, DURBAN KWAZULU-NATAL KWA-ZULU NATAL 4031
5) Existing Licence Holder: NOT APPLICABLE ID NO. NOT APPLICABLE	6) Existing Licence Holder Address: NOT APPLICABLE
7) Type of application: NEW OPERATING LICENCE	8) Operating Licence Number: LKNKZN0111039
9) Vehicle Type: MINIBUS TAXI	10) 1 X 9-16 (SEATED) + 0 (STANDING)
11) Region: NINGIZMU 2	
12.1	2202IR2202IR00049122 - M.N.R. UMLAZI WEST TAXI ASSOCIATION. DURBAN METRO-DURBAN METRO. FROM THE CORNER OF NQWELE ROAD AND UKHOZI ROAD (UMLAZI STATION) ALONG NGQWELE ROAD, LEFT INTO ROAD NO 804, INTO ZIHLAHLA ROAD, RIGHT INTO UKHOZI ROAD, LEFT INTO MANGOSUTHU HIGHWAY AND PROCEED TO CNR RD 1202 AND MANGOSUTHU HIGHWAY (EZINDONGENI).
12.2	2202IR2202IR00049123 - 2. FROM CORNER NGQWELE ROAD AND UKHOZI ROAD (UMLAZI STATION), ALONG UKHOZI ROAD, LEFT INTO MANGOSUTHU HIGHWAY, AND PROCEED TO CORNER OF ROAD 1202 AND MANGOSUTHU HIGHWAY (EZINDONGENI).
12.3	2202IR2202IR00049124 - FROM THE CORNER OF NGQWELE ROAD AND UKHOZI ROAD (UMLAZI STATION), ALONG NGQWELE ROAD, RIGHT INTO MANGOSUTHU HIGHWAY, LEFT INTO JOSIAH DLAMINI ROAD, INTO ROAD NO.1102, LEFT INTO ROAD NO.1103, RIGHT INTO MANGOSUTHU HIGHWAY AND PROCEED TO EZINDONGENI.
12.4	2202IR2202IR00049125 - FROM THE CORNER OF NGQWELE ROAD AND UKHOZI ROAD (UMLAZI STATION), ALONG UKHOZI ROAD, RIGHT INTO MANGOSUTHU HIGHWAY, LEFT INTO JOSIAH DLAMINI ROAD, RIGHT INTO MPEVU ROAD, LEFT INTO ROAD NO.108075 AND RETURN, LEFT INTO MPEVU ROAD, LEFT INTO SQALABA AVENUE, RIGHT INTO MPEVU ROAD, RIGHT INTO ROAD NO.1002, LEFT INTO ROAD NO.1103, RIGHT INTO MANGOSUTHU HIGHWAY AND PROCEED EZINDONGENI.
12.5	2202IR2202IR00049126 - FROM THE CORNER OF NGQWELE ROAD AND UKHOZI ROAD (UMLAZI STATION), ALONG NGQWELE ROAD, INTO ROAD NO.1103, LEFT INTO ROAD NO.1204 AND PROCEED TO EZINDONGENI.
12.6	2202IR2202IR00049127 - FROM THE CORNER OF NGQWELE ROAD AND UKHOZI ROAD (UMLAZI STATION), ALONG NGQWELE ROAD, LEFT INTO MANGOSUTHU HIGHWAY, RIGHT INTO ROAD NO.1403, INTO ROAD NO.1203, RIGHT INTO ROAD NO.1204 AND PROCEED TO EZINDONGENI.
12.7	2202IR2202IR00049128 - FROM CORNER OF NGQWELE ROAD AND UKHOZI ROAD (UMLAZI STATION), ALONG NGQWELE ROAD, LEFT INTO MANGOSUTHU HIGHWAY, RIGHT INTO ROAD NO.1204, LEFT INTO ROAD NO.1203, INTO ROAD NO.1403, LEFT INTO PHILA NDWANDWE ROAD, LEFT INTO MANGOSUTHU HIGHWAY AND PROCEED TO EZINDONGENI.
12.8	2202IR2202IR00049129 - FROM THE CORNER OF NGQWELE ROAD AND UKHOZI ROAD (UMLAZI STATION), ALONG NGQWELE ROAD, INTO ROAD NO.1103, RIGHT INTO MABHUDU ROAD, LEFT INTO MQANGALA ROAD, RIGHT INTO MAPHUTHA ROAD, AND RETURN ALONG MAPHUTHA ROAD, LEFT INTO MQANGALA ROAD, RIGHT INTO MAPHUTHA ROAD, AND RETURN ALONG MAPHUTHA ROAD, LEFT INTO MQANGALA ROAD, RIGHT INTO MABHUDA ROAD, RIGHT INTO ROAD NO.1103, LEFT INTO ROAD NO.1204 AND PROCEED TO EZINDONGENI.
12.9	2202IR2202IR00049130 - FROM CORNER OF NGQWELE ROAD AND UKHOZI ROAD (UMLAZI STATION), ALONG NGQWELE ROAD, LEFT INTO MANGOSUTHU HIGHWAY, LEFT INTO ROAD NO. 403, RIGHT INTO VENI YENI ROAD, RIGHT INTO SOLOMON MAHLANGU ROAD, LEFT INTO MANGOSUTHU HIGHWAY.
12.10	2202IR2202IR00049131 - FROM ALL THE ROUTES (1-) ABOVE INTO MANGOSUTHU HIGHWAY THEN: (A) EMAWELNI LEFT INTO ROAD NO. 2003 AND PROCEED TO EMALWENI AND RETURN TO UMLAZI STATION ALONG ANY OF THE ROUTES ABOVE. (B) UMSHIYENI HOSPITAL LEFT INTO ROAD LEADING TO UMSHIYENI HOSPITAL DROPPING OFF AND PICKING UP PASSENGERS AND RETURN TO UMLAZI STATION ALONG ANY OF THE ROUTES. (C) EZIMBUZINI TAXI RANK: RIGHT INTO VENI YENI ROAD, INTO ROAD NO 12, INTO OLD SOUTH COAST ROAD, TO REUNION STATION TO DROP OFF PASSENGERS AND RETURN ALONG OLD SOUTH COAST ROAD, INTO ROAD NO 12 AND PROCEED TO EZIMBUZINI TAXI RANK. RETURN: FROM EZIMBUZINI TAXI RANK, INTO ROAD NO 12 INTO VENI YENI, MANGOSUTHU HIGHWAY AND PROCEED ALONG ANY ROUTES (1-9) ABOVE.



transport

Department:
Transport
Province of KwaZulu-Natal

GAZETTE

LGKZNG10-2021-JUN
REGION: ALL

12.11	<p>2202JH2202IR00049480 - DALTON TAXI RANK</p> <p>FROM M4 (SOUTHERN FREEWAY), LEFT EDWIN SWALES OFF-RAMP, RIGHT INTO SOUTH COAST ROAD, INTO EDWIN SWALES VC DRIVE, INTO UMBILO ROAD, GALE STREET, MOORE ROAD, RIGHT INTO SYDNEY ROAD / WILLIAMS ROAD TO DALTON TAXI RANK.</p> <p>ALTERNATIVELY SOUTH COAST ROAD, WESLEY ROAD, MAYDON ROAD, LEFT INTO MOORE ROAD, INTO WILLIAMS ROAD / SYDNEY ROAD, INTO DALTON TAXI RANK.</p> <p>(V) CLAIRWOOD: (A) CLAIRWOOD VIA MONTCLAIR - MANGOSUTHU HIGHWAY, LEFT OLD SOUTH COAST, LEFT INTO PENDLEBURY ROAD, RIGHT INTO LEISCESTER ROAD, LEFT INTO KENYON HOWDEN ROAD, RIGHT INTO MONTCLAIR ROAD, RIGHT INTO WOOD ROAD, INTO ROLAND CHAPMAN DRIVE, RIGHT INTO BLAMEY ROAD, RIGHT INTO SOUTH COAST ROAD, MANGOSUTHU HIGHWAY UMLAZI</p> <p>(B) CLAIRWOOD MANGOSUTHU HIGHWAY, OLD SOUTH COAST ROAD, SOUTH COAST ROAD, RIGHT INTO SIRDAR ROAD, AND RETURN ALONG SOUTH COAST ROAD, RIGHT INTO MANGOSUTHU HIGHWAY UMLAZI.</p> <p>RESTRICTION : NO PICKING UP OF PASSENGERS WITHIN THE MONTCLAIR AREA FROM ENTERING PENDLEBURY ROAD UNTIL REACHING SOUTH COAST ROAD.</p> <p>(VII) BLUFF</p> <p>FROM MANGOSUTHU HIGHWAY, M4 (SOUTHERN FREEWAY), HIMALAYAS OFF- RAMP INTO SERVICES ROAD RIGHT INTO DURANTA ROAD LEFT INTO TARA ROAD INTO GRAYS INN ROAD AND PROCEED RIGHT INTO TARA ROAD, INTO RICHARDSON ROAD INTO WESELEY ROAD LEFT INTO LIGHTHOUSE ROAD LEFT INTO BLUFF ROAD (M16) AND PROCEED TO SOUTH COAST ROAD LEFT INTO SOUTH COAST ROAD RIGHT INTO MANGOSUTHU HIGHWAY AND PROCEED TO STARTING POINT AS PER THE FORWARD ROUTE IN REVERSE.</p> <p>CONDITIONS: NO PICKING UP OF PASSENGERS ALONG THE ROUTE OTHER THAN THOSE DESTINATED FOR UMLAZI.</p>
12.12	<p>2202IR2206LS00049481 - FROM ALL THE ROUTES (1 – 9) ABOVE INTO MANGOSUTHU HIGHWAY THEN.</p> <p>10. (A.) EMAWELENI: LEFT INTO ROAD NO. 2003 AND PROCEED TO EMAWELENI AND RETURN TO UMLAZI STATION ALONG ANY OF THE ROUTES ABOVE.</p> <p>10. (B.) UMSHIYENI HOSPITAL: LEFT INTO A ROAD LEADING TO EMSHIYENI HOSPITAL DROPPING OFF AND PICKING UP PASSENGERS AND RETURN TO UMLAZI STATION ALONG ANY OF THE ROUTES ABOVE.</p> <p>10. (C.) EZIMBUZINI TAXI RANK: RIGHT INTO VENI YENI ROAD, INTO ROAD NO. 12, INTO OLD SOUTH COAST ROAD, TO REUNION STATION TO DROP OFF PASSENGERS AND RETURN ALONG OLD SOUTH COAST ROAD, INTO ROAD NO. 12 AND PROCEED TO EZIMBUZINI TAXI RANK.</p> <p>RETURN.</p> <p>FROM EZIMBUZINI TAXI RANK, INTO ROAD NO. 12 INTO VENI YENI, MANGOSUTHU HIGHWAY AND PROCEED ALONG ANY OF ROUTES (1-9) ABOVE.</p> <p>10 (D.) UMLAZI TO DURBAN: (I) PINE STREET NORTH TAXI RANK: INTO THE M4, RIGHT INTO WEST STREET, FIELD STREET, PINE STREET</p> <p>(II) UNIVERSITY AVENUE TAXI RANK: INTO M4, LEFT INTO MOORE ROAD, WARWICK AVENUE, ALICE STREET, RIGHT INTO GREY STREET, PINE, RUSSEL, LEOPOLD ROAD, MARKET, SERVICE ROAD, UNIVERSITY AVENUE T/R.</p> <p>(III) POINT ROAD: WEST STREET, RIGHT INTO POINT ROAD, RIGHT INTO BAY TERRACE, RIGHT INTO SHEPSTONE STREET, LEFT INTO PINE STREET TO PINE STREET OR UNIVERSITY AVENUE TAXI RANK.</p> <p>(IV) DALTON TAXI RANK: M4 (SOUTHERN FREEWAY), LEFT EDWIN SWALES OFF-RAMP, RIGHT INTO SOUTH COAST ROAD, INTO EDWIN SWALES VC DRIVE, INTO UMBILO ROAD, GALE STREET, MOORE ROAD, RIGHT INTO SYDNEY ROAD / WILLIAMS ROAD TO DALTON TAXI RANK. ALTERNATIVELY SOUTH COAST ROAD, WISELY ROAD, MAYDON ROAD, LEFT INTO MOORE ROAD, INTO WILLIAMS ROAD / SYDNEY ROAD, INTO DALTON ROAD TAXI RANK.</p> <p>(V) CLAIRWOOD: (A) CLAIRWOOD VIA MONTCLAIR – MANGOSUTHU HIGHWAY, LEFT OLD SOUTH COAST ROAD, LEFT INTO PENDLEBURY ROAD, RIGHT INTO LEISCESTER ROAD, LEFT INTO KENYON HOWDEN ROAD, RIGHT INTO MONTCLAIR ROAD, RIGHT INTO WOOD ROAD, INTO ROLAND CHAPMAN DRIVE, RIGHT INTO BLAMEY ROAD, RIGHT INTO SOUTH COAST ROAD, MANGOSUTHU HIGHWAY UMLAZI.</p> <p>(B) CLAIRWOOD – MANGOSUTHU HIGHWAY, OLD SOUTH COAST ROAD, SOUTH COAST ROAD, RIGHT INTO SIRDAR ROAD, AND RETURN ALONG SOUTH COAST ROAD, RIGHT INTO MANGOSUTHU HIGHWAY UMLAZI.</p> <p>RESTRICTION : NO PICKING UP OF PASSENGERS WITHIN THE MONTCLAIR AREA FROM ENTERING PENDLEBURY ROAD UNTIL REACHING SOUTH COAST ROAD.</p> <p>(VI) JACOBS: (A). MANGOSUTHU HIGHWAY, M4 (SOUTHERN FREEWAY), HIMALAYAS ROAD OFF-RAMP, RIGHT INTO DURANTA ROAD, LEFT INTO LANSDOWNE ROAD, RIGHT INTO LERWICK ROAD, LEFT INTO CHAMBERLAIN ROAD, LEFT INTO BLUFF ROAD, LEFT INTO SOUTH COAST ROAD OR RETURN ALONG SOME ROUTE TO UMLAZI.</p> <p>(B). JACOBS VIA WERNA- MANGOSUTHU HIGHWAY, SOUTH COAST ROAD, RIGHT INTO HIMALAYAS ROAD, CONTINUE ALONG HIMALAYAS ROAD AND CONTINUE AS PER ROUTE (A) ABOVE.</p>

**transport**

Department:
Transport
Province of KwaZulu-Natal

GAZETTE

LGKZNG10-2021-JUN

REGION: ALL

1) Application Number: APP0130529	2) Gazette Number: LGKZNG10-2021-JUN
3) Applicant: SE LANGA ID NO. 9708285207089 Association: MALUKAZI TAXI ASSOCIATION	4) Applicant Address: 9 KEERATH ROAD ISIPINGO HILLS 4110
5) Existing Licence Holder: PL LANGA ID NO. 7005205306089	6) Existing Licence Holder Address: 09 KEERATH ROAD ISIPINGO HILLS, DURBAN KWAZULU-NATAL KWA-ZULU NATAL 4133
7) Type of application: DECEASED TRANSFER AND NEW OPERATING LICENCE	8) Operating Licence Number: LKNKZN0142616
9) Vehicle Type: MINIBUS TAXI	10) 1 X 9-16 (SEATED) + 0 (STANDING)
11) Region: NINGIZMU 2	
12.1	2206QE2209WC00049624 - MALUKAZI TO ISIPINGO. FROM THE TAXI RANK, CORNER OF LOTUS AND POSTUM ROADS, ALONG POSTUM ROAD, PICKING UP AT THE TAXI STOPS NEAR THE INTERSECTION WITH ROADS 6,5,4,3 AND 2 AND PROCEED ALONG POSTUM ROAD, RIGHT INTO M35 LEFT INTO OLD MAIN ROAD, LEFT INTO ALEXANDRA AVENUE, LEFT INTO RANK C NEAR REDBRO CENTRE, DROP OFF AND PICK UP PASSENGERS AND RETURN TO MALUKAZI TAXI RANK ALONG THE SAME ROUTE IN REVERSE.
12.2	2209WC2209WC00049625 - ISIPINGO TO ISIPINGO FROM THE TAXI RANK ON ROAD 2456, NEAR EZIMBOKODWENI RIVER, ALONG ROADS 2456, LEFT INTO ROAD 2462, PICKING UP AT DESIGNATED TAXI STOPS, PROCEED ALONG 2456, PASSING ROADS 2464, 2462, EMAFEYZINI PRIMARY SCHOOL, 2456 AND 2403. TURN RIGHT INTO ROAD 2403 AND PROCEED TO PICK NEAR ROAD 2430, TURN LEFT INTO ROAD 2455, RIGHT INTO 2472 AND PROCEED PASSING ROADS 2403 INTO 2472 INTO 2474 PASSING 2475 AND CONTINUE ALONG 2474 TO SOUTH SPINAL ROAD, TURN RIGHT INTO SOUTH SPINAL ROAD, LEFT INTO MR 80, PICKING UP NEAR ROAD 2448 AND M35. TURN LEFT INTO M35 AND PICK UP AT TAXI STOP ON M 35 AND PROCEED ALONG M35, PICK UP NEAR ROAD 2103 (NEAR SHELL GARAGE) AND PROCEED PASSING ROAD 108042, PASSING THE POWER STATION, LEFT AT THE FIRST ROBOT INTO OLD MAIN ROAD (ISIPINGO), LEFT AT SECOND ROBOT INTO ALEXANDRA AVENUE AND PROCEED ALONG ALEXANDRA AVENUE TO RANK C IN ISIPINGO (NEAR REDBRO CENTRE), AND RETURN ALONG THE SAME ROUTE IN REVERSE.
12.3	2206QE21004R00049626 - PHILANI VALLEY TO DURBAN FROM PHILANI VALLEY TO M35 TURN RIGHT INTO JEFFELS ROAD, CONTINUE TO WILCOX ROAD, TURN RIGHT INTO PROSPECTON ROAD, CONTINUE WITH PROSPECTON ROAD AND TURN RIGHT INTO N2, AND PROCEED LEFT INTO M4 (INKOSI ALBERT LUTHULI), TURN RIGHT INTO WEST STREET, LEFT INTO FIELD STREET, INTO QUEEN STREET AND PROCEED TO RANK 104. FROM QUEEN STREET TAXI RANK, RIGHT INTO ALBERT STREET, LEFT INTO LEOPOLD STREET, LEFT INTO MARKET ROAD, DIRECT INTO THE M4 AND RETURN TO PHILANI VALLEY ALONG THE REMAINDER OF THE FORWARD ROUTE IN REVERSE.

**transport**

Department:
Transport
Province of KwaZulu-Natal

GAZETTE

LGKZNG10-2021-JUN

REGION: ALL

1) Application Number: APP0130537	2) Gazette Number: LGKZNG10-2021-JUN
3) Applicant: MT ZULU ID NO. 5805020407087 Association: VRYHEID TAXI ASSOCIATION	4) Applicant Address: P O BOX 1548 VRYHEID KWZULU NATAL 3100
5) Existing Licence Holder: NOT APPLICABLE ID NO. NOT APPLICABLE	6) Existing Licence Holder Address: NOT APPLICABLE
7) Type of application: NEW OPERATING LICENCE	8) Operating Licence Number: LGKZN0803000675
9) Vehicle Type: MINIBUS	10) 1 X 15 (SEATED) + 0 (STANDING)
11) Region: ZULULAND	
12.1	2209R32209R300047992 - CHARTER SERVICE FROM VRYHEID TAXI RANK TO POINTS WITHIN THE PROVINCE OF KWAZULU-NATAL AND RETURN.
12.2	2207J52100FK10047693 - VRYHEID PLAZA TAXI RANK TO NONGOMA FROM VRYHEID PLAZA TAXI RANK INTO STRETCH CRESCENT ROAD, TURN LEFT INTO R66, CONTINUE WITH THE SAME ROAD, TURN RIGHT INTO R618, PASS NGOME POLICE STATION THEN TURN RIGHT INTO R66, PROCEED ALONG R66 INTO NONGOMA TAXI RANK AND RETURN USING THE SAME ROUTE
12.3	2100M12206YW10047695 - VRYHEID PLAZA TAXI RANK TO MAHLABATHINI FROM PLAZA TAXI RANK INTO CHURCH STREET, INTO R34 CONTINUE WITH THE SAME ROAD TURN LEFT INTO R66 AND CONTINUE WITH R66, THEN TURN RIGHT INTO MAHLABATHINI THEN PROCEED TO MASHONA TAXI RANK AND RETURN USING THE SAME ROUTE
12.4	2100M121005B10047696 - VRYHEID PLAZA TAXI RANK TO EMPANGENI FROM VRYHEID PLAZA TAXI RANK IN VRYHEID INTO STRETCH CRESCENT, TURN LEFT INTO EAST STREET INTO R34 AND CONTINUE WITH THE SAME ROAD, PASS MELMOTH TURN LEFT TO NKWALINI, CONTINUE THE SAME ROAD AND TURN RIGHT INTO EMPANGENI TAXI RANK AND RETURN. RETURN JOURNEY: SAME AS FORWARD JOURNEY.
12.5	2100M12206LS10047697 - VRYHEID PLAZA TAXI RANK TO DURBAN FROM VRYHEID PLAZA TAXI RANK LEFT INTO EAST STREET INTO R34 AND CONTINUE ALONG R34, PASS MELMOTH JOINING R66, PASS ESHOWE, PASS GINGINDLOVU TILL JOIN N2 PROCEED ALONG N2, PASS BALLITO THEN CONTINUE ALONG THE COAST THEN TURN LEFT INTO UMGENI ROAD AND TURN RIGHT INTO LEOPARD STREET THEN JOIN BEREA ROAD, CONTINUE INTO NEW MARKET TURN INTO OLD FORT ROAD THEN TURN LEFT INTO UMGENI ROAD AGAIN INTO NEW DURBAN STATION TAXI RANK AND RETURN. RETURN JOURNEY: SAME AS FORWARD JOURNEY
12.6	2100M12100HB10047698 - VRYHEID PLAZA TO PONGOLA FROM VRYHEID PLAZA TAXI RANK INTO STRETCH CRESCENT, TURN LEFT INTO R69, CONTINUE ALONG R69, PASS LOUWSBURG, CONTINUE ALONG R69 THEN TURN LEFT INTO N2 AND PROCEED UNTIL REACHING PONGOLA TAXI RANK, AND RETURN. RETURN JOURNEY: SAME AS FORWARD.
12.7	2100M12207J810047699 - VRYHEID PLAZA TO PAULPIETTERSBURG. FROM VRYHEID PLAZA TAXI RANK INTO STRETCH CRESCENT ROAD, TURN LEFT INTO R69, TURN LEFT INTO P34/4, CONTINUE WITH THE SAME ROAD AND TURN RIGHT INTO PAULPIETTERSBURG TAXI RANK. RETURN. FROM VRYHEID PLAZA TAXI RANK, INTO CHURCH STREET, TURN RIGHT INTO EMMET STREET, JOIN R33, CONTINUE WITH THE SAME ROAD AND TURN RIGHT INTO PAULPIETTERSBURG TAXI RANK AND RETURN. RETURN JOURNEY: SAME AS FORWARD JOURNEY.
12.8	2100M121004P10047700 - VRYHEID PLAZA TAXI RANK TO DUNDEE. FROM VRYHEID PLAZA TAXI RANK, TURN RIGHT INTO CHURCH STREET, CONTINUE ALONG CHURCH STREET, JOIN R34 BECOMING R33, INTO AND ALONG R33, TURN RIGHT INTO DUNDEE TAXI RANK AND RETURN. RETURN JOURNEY: SAME AS FORWARD JOURNEY.
12.9	2100M12100F510047694 - VRYHEID PLAZA TAXI RANK TO NEWCASTLE. FROM VRYHEID TAXI RANK INTO CHURCH STREET INTO R33 TURN RIGHT AT BLOOD RIVER, PASS UTRCHT, THEN TURN LEFT INTO R23 THEN TURN RIGHT AND JOINING ALLEN STREET, PROCEED INTO NEWCASTLE TAXI RANK AND RETURN. RETURN JOURNEY: SAME AS FORWARD JOURNEY.



transport

Department:
Transport
Province of KwaZulu-Natal

GAZETTE

LGKZNG10-2021-JUN

REGION: ALL

1) Application Number: APP0130558	2) Gazette Number: LGKZNG10-2021-JUN
3) Applicant: TE MTHABELA ID NO. 6206250384085 Association: NQUTHU DISTRICT PIONEERS TAXI ASSOC.	4) Applicant Address: P.O BOX 436 NQUTHU 3135
5) Existing Licence Holder: NOT APPLICABLE ID NO. NOT APPLICABLE	6) Existing Licence Holder Address: NOT APPLICABLE
7) Type of application: NEW OPERATING LICENCE	8) Operating Licence Number: LGKZN0203000341
9) Vehicle Type: MINIBUS	10) 1 X 15 (SEATED) + 0 (STANDING)
11) Region: UMZINYATHI	
<p>12.1 2207GY2207GY00050419 - CONDITIONS/RESTRICTIONS</p> <p>1. PASSENGERS MAY BE PICKED UP AND / OR SET DOWN ONLY DESIGNATED TAXI RANKS OR TAXI STOPS, WHICH SHALL EXCLUDE BUS STOPS.</p> <p>2. ON THE INBOUND TRIP TO DURBAN, PIETERMARITZBURG, EMPANGENI, NEWCASTLE, VRYHEID, DUNDEE, LADYSMITH, AND JOHANNESBURG NO PASSENGERS MAY BE PICKED UP ON ROUTE FROM LEAVING THE MAGISTERIAL OF NQUTHU UNTIL REACHING THE DESTINATION RANK.</p> <p>3. ON THE RETURN TRIP TO NQUTHU, NO PASSENGERS MAY BE SET DOWN UNTIL REACHING THE MAGISTERIAL DISTRICT OF NQUTHU.</p> <p>4. ENTRY OR RANKING ON PRIVATE PROPERTY IS NOT PERMITTED WITHOUT THE WRITTEN PERMISSION OF THE LANDLORD, A COPY OF WHICH MUST BE SUPPLIED TO THE BOARD BEFORE UPLIFTING THE OPERATING LICENCE</p> <p>5. WITHOUT HAVING ENTERED INTO AN AGREEMENT WITH THE OTHER OPERATORS ON A COMMON ROUTE, AS CONTEMPLATED BY SECTION 88 (2) (B) OF ACT 22 OF 2000. PICKING UP OR SETTING DOWN OF PASSENGERS ON SUCH ROUTE IS NOT PERMITTED. A COPY OF SUCH AGREEMENT MUST BE SUPPLIED TO THE BOARD.</p> <p>6. AT RANKS, WHETHER ON-STREET OR OFF-STREET, ONLY THE TAXIS THAT CAN BE ACCOMMODATED IN THE DEMARCATED AREA MAY OCCUPY THE RANK. EXCESS VEHICLES MUST HOLD ELSEWHERE AT DESIGNATED HOLDING ARREARS.</p> <p>7. RANK PERMITS OR LETTERS OF AUTHORITY MUST BE PRODUCED WHEN UPLIFTING. IN RESPECT OF ALL RANKS IN MUNICIPAL ARREARS, IN PARTICULAR MAJOR TOWNS AND CITIES AND IN PARTICULAR IN RESPECT OF INTER-PROVINCIAL DESTINATIONS.</p> <p>8. THE VEHICLE MUST BE COVERED BY MOTOR VEHICLE INSURANCE AS WELL AS PERSONAL LIABILITY INSURANCE.</p> <p>9. THE ALLOCATION OF ANY ROUTE OR PORTION OF THE ROUTE IS SUBJECT TO THE CONDITION THAT HAS BEEN APPROVED AND ALLOCATED IN GOOD FAITH AND SUCH ROUTE WILL BE INVALID SHOULD IT TRANSPIRE THAT THE ROUTE OR PORTION THEREOF WILL, OR HAS CAUSED CONFLICT DUE TO IT HAVING BEEN APPROVED BASED ON INCORRECT OR FALSE INFORMATION SUPPLIED TO THE BOARD, OR AS A RESULT OF AN ERROR. IN SUCH INSTANCE THE OPERATING LICENCE MUST BE RETURNED TO THE BOARD FOR CORRECTION.</p>	
<p>12.2 2207GY2206KU10047656 - NQUTHU TO DURBAN</p> <p>FROM NQUTHU TAXI RANK INTO AND ALONG R68 TO BABANANGO, RIGHT INTO R34, PASSING THROUGH MELMOTH, RIGHT INTO R66 PASSING THROUGH ESHOWE, PROCEED ALONG R68, RIGHT INTO R102 TO NGINGINDLOVU AND PROCEED TO STANGER ALONG R102, PASSING THROUGH STANGER AND TO N2, RIGHT INTO R102/N2 AND PROCEED DIRECT TO DURBAN INTO R102 INTO UMNGENI ROAD (R102) SETTING DOWN AT DURBAN STATION AND PROCEED ALONG UMNGENI ROAD INTO SOLDIERS WAY, RIGHT INTO LEOPOLD STREET, LEFT INTO MARKET STREET, RIGHT INTO SMITH STREET, RIGHT INTO WARWICK AVENUE, INTO UNIVERSITY AVENUE TAXI RANK AND RETURN ALONG WARWICK AVENUE, RIGHT INTO ALICE STREET, LEFT INTO ALBERT STREET, RIGHT INTO UMNGENI ROAD AND RETURN TO NQUTHU ALONG THE FORWARD ROUTE IN REVERSE.</p>	
<p>12.3 2207GY2202BQ10047668 - NQUTHU TO NEWCASTLE</p> <p>FROM NQUTHU TAXI RANK INTO AND ALONG INTO AND ALONG P54 TO BLOOD RIVER, INTO R34(P41), INTO R37, LEFT INTO N11 AND PROCEED TO NEWCASTLE, INTO ALLEN STREET AT THE LAST ROBOT TURN LEFT AND RIGHT TO NEWCASTLE TAXI RANK RETURN TO NQUTHU ALONG THE FORWARD ROUTE IN REVERSE.</p>	
<p>12.4 2207GY2207J510047669 - NQUTHU TO EMONDLO</p> <p>FROM NQUTHU TO EMONDLO TAXI RANK ALONG P54, TURN OFF AT MASONDO CROSSING WHICH BECOMES R9 PICKING UP AND DROPPING OFF EN ROUTE AND RETURN ALONG THE FORWARD ROUTE IN REVERSE.</p>	
<p>12.5 2207GY2207J510047671 - NQUTHU TO VRYHEID</p> <p>FROM NQUTHU INTO AND ALONG P54, TURN OFF AT MASONDO CROSSING WHICH BECOMES R9, PROCEED ALONG MONDLO/GOBINSIMBI WHICH BECOMES R14 AND PROCEED TO JUNCTION OF VRYHEID AND MELMOTH ROADS WHICH BECOMES R43 AND PROCEED TO UTRECHT STREET IN VRYHEID, AT THE FIRST ROBOT, TURN RIGHT AND SHORT LEFT VRYHEID TAXI RANK AND RETURN ALONG THE FORWARD ROUTE IN REVERSE.</p>	
<p>12.6 2207GY2207EP10047677 - NQUTHU TO NKANDLA</p> <p>FROM NQUTHU TAXI RANK INTO AND ALONG R68 TO FORT LOUIS, INTO AND ALONG P50-3 STRAIGHT TO NKANDLA TAXI RANK AND RETURN ALONG THE FORWARD ROUTE IN REVERSE.</p>	
<p>12.7 2207GY1205GJ10047654 - NQUTHU TO JOHANNESBURG</p> <p>FROM NQUTHU TAXI RANK R66 PROCEED TO MNYANDU CROSSING TURN LEFT TO R33/R68 BYPASS DUNDEE ALONG VICTORIA STREET, INTO KAREL LANDMAN, JOINING R68, RIGHT INTO AND LONG N11, BY PASS NEWCASTLE AND PROCEEDING THROUGH VOLKRUST ALONG JOUBERT STREET INTO DAN PIENAAR STREET (R543) INTO AND ALONG R23 TO STANDERTON, PASSING THROUGH STANDERTON, ALONG BOTHA STREET, LOMBARD STREET, KROG STREET INTO R23 BY PASSING GREYLINGSTAD AND BALFOUR TOWARDS HEIDELBERG, TURN RIGHT INTO N3, PROCEED DIRECT INTO VOSLOORUS TAXI RANK AND PROCEED INTO AND ALONG N17 TO GERMISTON TAXI RANK, OFF LOADING ONLY AND PROCEED DIRECT TO M2 INTO AND ALONG N12, PEASE ROAD INTO BARA CITY TAXI RANK AND RETURN INTO NQUTHU ALONG THE FORWARD ROUTE IN REVERSE.</p>	
<p>12.8 2207GY1205GJ10047655 - NQUTHU TO JOHANNESBURG CBD</p> <p>FROM NQUTHU TAXI RANK INTO R34 TO BLOODRIVER, BYPASSING UTRECHT, RIGHT INTO N11 AND PROCEED AS IN ROUTE (JOHANNESBURG)</p>	
<p>12.9 2207GY2207GY00047657 - NQUTHU TO EMPANGENI</p> <p>FROM NQUTHU TAXI RANK ALONG THE SAME ROUTE AS IN 3 ABOVE, UP TO NKWALINI ALONG R66 AT KWALINI TURN LEFT INTO AND ALONG R34, WHICH BECOMES MAIN ROAD AND PROCEED DIRECT TO EMPANGENI TAXI RANK AND RETURN THE FORWARD ROUTE IN REVERSE.</p>	
<p>12.10 2207GY2207BP10047658 - NQUTHU TO DUNDEE</p> <p>FROM NQUTHU TAXI RANK, INTO P36/2 INTO R68, LEFT INTO R33 INTO VICTORIA STREET, RIGHT INTO SMITH STREET INTO DUNDEE TAXI RANK AND RETURN TO NQUTHU ALONG THE FORWARD ROUTE IN REVERSE.</p>	
<p>12.11 2207GY2207J510047659 - NQUTHU TO NONDWENI</p> <p>FROM NQUTHU TAXI RANK TO NONDWENI TAXI RANK ALONG MAIN ROAD (P36-2 AND RETURN ALONG THE FORWARD ROUTE IN REVERSE, (PICKING UP AND SETTING DOWN PASSENGERS EN ROUTE.</p>	
<p>12.12 2207GY2207GY00047666 - MABULULWANE TO NQUTHU</p> <p>FROM MABULULWANE SUB TAXI RANK INTO AND ALONG D1297 INTO R68 AND PROCEED TO NQUTHU TAXI RANK AND RETURN.</p>	
<p>12.13 2207GY2207GY00047672 - ZICOLE TO NQUTHU</p> <p>FROM KWAMBATHA TRADING STORE INTO AND ALONG D1347, RIGHT INTO P54 AND PROCEED TO NQUTHU TAXI RANK AND RETURN ALONG THE FORWARD ROUTE IN REVERSE.</p>	



transport

Department:
Transport
Province of KwaZulu-Natal

GAZETTE

LGKZNG10-2021-JUN

REGION: ALL

12.14	2207GY2207GY00047673 - ST. AUGUSTINE TO NQUTHU FROM AUGUSTINE'S SCHOOL INTO AND ALONG D1361, RIGHT INTO R68 AND PROCEED TO NQUTHU TAXI RANK AND RETURN ALONG THE FORWARD ROUTE IN RESERVE.
12.15	2207GY2207GY00047674 - SILUTSHANA TO NQUTHU FROM SILUTSHANA SUB RANK INTO AND ALONG R68 TO NQUTHU TAXI RANK AND RETURN ALONG THE FORWARD ROUTE IN RESERVE
12.16	2207GY2207GY00047676 - ISANDLWANA TO NQUTHU FROM ISANDLWANA SUB RANK INTO AND ALONG P58, TURN LEFT INTO R68 AND PROCEED TO NQUTHU TAXI RANK AND RETURN ALONG THE FORWARD ROUTE IN REVERSE.
12.17	2207GY2207GY00047678 - NCEPHENI TO NQUTHU FROM NCEPHENI SUB TAXI RANK INTO AND ALONG P58, TURN INTO R68 AND PROCEED TO NQUTHU TAXI RANK AND RETURN ALONG THE FORWARD ROUTE IN RESERVE.
12.18	2207GY2207GY00050375 - MABULULWANE TO NQUTHU FROM MABULULWANE SUB TAXI RANK INTO AND ALONG D1297 INTO R68 AND PROCEED TO NQUTHU TAXI RANK AND RETURN.
12.19	2207GY2207GY00050409 - HLAZAKAZI TO NQUTHU FROM HLAZAKAZI SUB TAXI RANK INTO AND ALONG D1362, INTO R68 AND PROCEED TO NQUTHU TAXI RANK AND RETURN.



transport

Department:
Transport
Province of KwaZulu-Natal

GAZETTE

LGKZNG10-2021-JUN
REGION: ALL

1) Application Number: APP0130559	2) Gazette Number: LGKZNG10-2021-JUN
3) Applicant: EB DLAME ID NO. 7403290762086 Association: NQUTHU DISTRICT PIONEERS TAXI ASSOC.	4) Applicant Address: P.O BOX 436 NQUTHU 3135
5) Existing Licence Holder: V DLAME ID NO. 6404025617083	6) Existing Licence Holder Address: P.O. BOX 436 NQUTHU KWAZULU-NATAL 3135
7) Type of application: NORMAL TRANSFER	8) Operating Licence Number: LGKZN0203000181
9) Vehicle Type: MINIBUS	10) 1 X 15 (SEATED) + 0 (STANDING)
11) Region: UMZINYATHI	
12.1	2207GY2207GY00050419 - CONDITIONS/RESTRICTIONS 1. PASSENGERS MAY BE PICKED UP AND / OR SET DOWN ONLY DESIGNATED TAXI RANKS OR TAXI STOPS, WHICH SHALL EXCLUDE BUS STOPS. 2. ON THE INBOUND TRIP TO DURBAN, PIETERMARITZBURG, EMPANGENI, NEWCASTLE, VRYHEID, DUNDEE, LADYSMITH, AND JOHANNESBURG NO PASSENGERS MAY BE PICKED UP ON ROUTE FROM LEAVING THE MAGISTERIAL OF NQUTHU UNTIL REACHING THE DESTINATION RANK. 3. ON THE RETURN TRIP TO NQUTHU, NO PASSENGERS MAY BE SET DOWN UNTIL REACHING THE MAGISTERIAL DISTRICT OF NQUTHU. 4. ENTRY OR RANKING ON PRIVATE PROPERTY IS NOT PERMITTED WITHOUT THE WRITTEN PERMISSION OF THE LANDLORD, A COPY OF WHICH MUST BE SUPPLIED TO THE BOARD BEFORE UPLIFTING THE OPERATING LICENCE 5. WITHOUT HAVING ENTERED INTO AN AGREEMENT WITH THE OTHER OPERATORS ON A COMMON ROUTE, AS CONTEMPLATED BY SECTION 88 (2) (B) OF ACT 22 OF 2000, PICKING UP OR SETTING DOWN OF PASSENGERS ON SUCH ROUTE IS NOT PERMITTED. A COPY OF SUCH AGREEMENT MUST BE SUPPLIED TO THE BOARD. 6. AT RANKS, WHETHER ON-STREET OR OFF-STREET, ONLY THE TAXIS THAT CAN BE ACCOMMODATED IN THE DEMARCATED AREA MAY OCCUPY THE RANK, EXCESS VEHICLES MUST HOLD ELSEWHERE AT DESIGNATED HOLDING ARREARS. 7. RANK PERMITS OR LETTERS OF AUTHORITY MUST BE PRODUCED WHEN UPLIFTING, IN RESPECT OF ALL RANKS IN MUNICIPAL ARREARS, IN PARTICULAR MAJOR TOWNS AND CITIES AND IN PARTICULAR IN RESPECT OF INTER-PROVINCIAL DESTINATIONS. 8. THE VEHICLE MUST BE COVERED BY MOTOR VEHICLE INSURANCE AS WELL AS PERSONAL LIABILITY INSURANCE. 9. THE ALLOCATION OF ANY ROUTE OR PORTION OF THE ROUTE IS SUBJECT TO THE CONDITION THAT HAS BEEN APPROVED AND ALLOCATED IN GOOD FAITH AND SUCH ROUTE WILL BE INVALID SHOULD IT TRANSPIRE THAT THE ROUTE OR PORTION THEREOF WILL, OR HAS CAUSED CONFLICT DUE TO IT HAVING BEEN APPROVED BASED ON INCORRECT OR FALSE INFORMATION SUPPLIED TO THE BOARD, OR AS A RESULT OF AN ERROR. IN SUCH INSTANCE THE OPERATING LICENCE MUST BE RETURNED TO THE BOARD FOR CORRECTION.
12.2	2207GY2207GY00050412 - GRACE SUB TO NZIMANDE FROM GRACE SUB RANK, INTO AND ALONG P54, INTO R34, RIGHT INTO P251 AND PROCEED TO NZIMANDE MINE AND RETURN.
12.3	2207GY2207GY00050413 - GRACE SUB TO NZIMANDE FROM GRACE SUB RANK, INTO AND ALONG P54, INTO R34, RIGHT INTO P251 AND PROCEED TO NZIMANDE MINE AND RETURN.
12.4	2207GY2206KU10047656 - NQUTHU TO DURBAN FROM NQUTHU TAXI RANK INTO AND ALONG R68 TO BABANANGO, RIGHT INTO R34, PASSING THROUGH MELMOTH, RIGHT INTO R66 PASSING THROUGH ESHOWE, PROCEED ALONG R66, RIGHT INTO R102 TO NGINGINDLOVU AND PROCEED TO STANGER ALONG R102, PASSING THROUGH STANGER AND TO N2, RIGHT INTO R102/N2 AND PROCEED DIRECT TO DURBAN INTO R102 INTO UMNGENI ROAD (R102) SETTING DOWN AT DURBAN STATION AND PROCEED ALONG UMNGENI ROAD INTO SOLDIERS WAY, RIGHT INTO LEOPOLD STREET, LEFT INTO MARKET STREET, RIGHT INTO SMITH STREET, RIGHT INTO WARWICK AVENUE, INTO UNIVERSITY AVENUE TAXI RANK AND RETURN ALONG WARWICK AVENUE, RIGHT INTO ALICE STREET, LEFT INTO ALBERT STREET, RIGHT INTO UMNGENI ROAD AND RETURN TO NQUTHU ALONG THE FORWARD ROUTE IN REVERSE.
12.5	2207GY2202BQ10047668 - NQUTHU TO NEWCASTLE FROM NQUTHU TAXI RANK INTO AND ALONG P54 TO BLOOD RIVER, INTO R34(P41), INTO R37 LEFT INTO N11 AND PROCEED TO NEWCASTLE, INTO ALLEN STREET AT THE LAST ROBOT TURN LEFT AND RIGHT TO NEWCASTLE TAXI RANK RETURN TO NQUTHU ALONG THE FORWARD ROUTE IN REVERSE.
12.6	2207GY2207J510047669 - NQUTHU TO EMONDLO FROM NQUTHU TO EMONDLO TAXI RANK ALONG P54, TURN OFF AT MASONDO CROSSING WHICH BECOMES R9 PICKING UP AND DROPPING OFF EN ROUTE AND RETURN ALONG THE FORWARD ROUTE IN REVERSE.
12.7	2207GY2207J510047671 - NQUTHU TO VRYHEID FROM NQUTHU INTO AND ALONG P54, TURN OFF AT MASONDO CROSSING WHICH BECOMES R9, PROCEED ALONG MONDLO/GOBINSIMBI WHICH BECOMES R14 AND PROCEED TO JUNCTION OF VRYHEID AND MELMOTH ROADS WHICH BECOMES R43 AND PROCEED TO UTRECHT STREET IN VRYHEID, AT THE FIRST ROBOT, TURN RIGHT AND SHORT LEFT VRYHEID TAXI RANK AND RETURN ALONG THE FORWARD ROUTE IN REVERSE.
12.8	2207GY2207EP10047677 - NQUTHU TO NKANDLA FROM NQUTHU TAXI RANK INTO AND ALONG R68 TO FORT LOUIS, INTO AND ALONG P50-3 STRAIGHT TO NKANDLA TAXI RANK AND RETURN ALONG THE FORWARD ROUTE IN REVERSE.
12.9	2207GY1205GJ10047654 - NQUTHU TO JOHANNESBURG FROM NQUTHU TAXI RANK PROCEED TO MNYANDU CROSSING TURN LEFT TO R33/R68 BYPASS DUNDEE ALONG VICTORIA STREET, INTO KAREL LANDMAN, JOINING R68, RIGHT INTO AND ALONG N11, BY PASS NEWCASTLE AND PROCEEDING THROUGH VOLKRUST ALONG JOUBERT STREET INTO DAN PIENAAR STREET (R543) INTO AND ALONG R23 TO STANDERTON, PASSING THROUGH STANDERTON, ALONG BOTHA STREET, LOMBARD STREET, KROG STREET INTO R23 BY PASSING GREYLINGSTAD AND BALFOUR TOWARDS HEIDELBERG, TURN RIGHT INTO N3, PROCEED DIRECT INTO VOSLOORUS TAXI RANK AND PROCEED INTO AND ALONG N17 TO GERMISTON TAXI RANK, OFF LOADING ONLY AND PROCEED DIRECT TO M2 INTO AND ALONG N12, PEASE ROAD INTO BARA CITY TAXI RANK AND RETURN INTO NQUTHU ALONG THE FORWARD ROUTE IN REVERSE.
12.10	2207GY1205GJ10047655 - NQUTHU TO JOHANNESBURG CBD FROM NQUTHU TAXI RANK INTO R34 TO BLOODRIVER, BYPASSING UTRECHT, RIGHT INTO N11 AND PROCEED AS IN ROUTE (JOHANNESBURG)
12.11	2207GY2207GY00047657 - NQUTHU TO EMPANGENI FROM NQUTHU TAXI RANK ALONG THE SAME ROUTE AS IN 3 ABOVE UP TO NKWALINI ALONG R66 AT KWALINI TURN LEFT INTO AND ALONG R34, WHICH BECOMES MAIN ROAD AND PROCEED DIRECT TO EMPANGENI TAXI RANK AND RETURN THE FORWARD ROUTE IN REVERSE.
12.12	2207GY2207BP10047658 - NQUTHU TO DUNDEE FROM NQUTHU TAXI RANK, INTO P36/2 INTO R68, LEFT INTO R33 INTO VICTORIA STREET, RIGHT INTO SMITH STREET INTO DUNDEE TAXI RANK AND RETURN TO NQUTHU ALONG THE FORWARD ROUTE IN REVERSE.
12.13	2207GY2207J510047659 - NQUTHU TO NONDWENI FROM NQUTHU TAXI RANK TO NONDWENI TAXI RANK ALONG MAIN ROAD (P36-2) AND RETURN ALONG THE FORWARD ROUTE IN REVERSE. (PICKING UP AND SETTING DOWN PASSENGERS EN ROUTE).



transport

Department:
Transport
Province of KwaZulu-Natal

GAZETTE

LGKZNG10-2021-JUN
REGION: ALL

12.14	2207J52207J500047660 - NONDWENI TO VRYHEID FROM NONDWENI INTO ALONG P63-2, LEFT INTO R48 (P59-4) AND PROCEED TO MONDLO - VRYHEID ROAD CROSSING WHICH IS R17, TURN LEFT INTO R34 AND PROCEED INTO AND ALONG EAST STREET, LEFT INTO CHURCH STREET AND TURN LEFT INTO VRYHEID TAXI RANK AND RETURN ALONG FORWARD ROUTE IN RESERVE.
12.15	2207GY2206YH10047661 - NQUTHU TO ULUNDI FROM NQUTHU TAXI RANK TO ULUNDI TAXI RANK PROCEED ALONG R68 TO BABANANGO ALONG R68, TURN LEFT TO GRAVEL ROAD P432 DOWN TO A T-JUNCTION FROM VRYHEID TO MELMOTH (R34) RIGHT INTO AND R34, LEFT INTO AND ALONG R66 INTO ULUNDI TAXI RANK AND RETURN WITH SOME PASSENGERS ALONG THE FORWARD ROUTE IN RESERVE.
12.16	2207GY2202DH10047662 - NQUTHU TO LADYSMITH FROM NQUTHU TAXI RANK INTO AND ALONG P36/1 (R68), LEFT INTO R33 TO DUNDEE, PASSING THROUGH DUNDEE ALONG VICTORIA STREET, INTO KAREL LANDMAN STREET, JOINING R68 AND PROCEED ALONG R68, BYPASSING GLENCOE, LEFT INTO ALONG N11-2 TO LADYSMITH, AT THE FIRST ROBOT, TURN LEFT INTO ILLING ROAD, AND PROCEEDS TO ILLING ROAD TAXI RANK AND RETURN ALONG THE FORWARDS ROUTE IN REVERSE
12.17	2207GY22068T10047663 - NQUTHU TO PIETERMARITZBURG FROM NQUTHU TAXI RANK PROCEED AS PER ROUTE 31 TO LADYSMITH, UPON ENTERING LAD TO PIETERMARITZBURG VIA DUNDEE VIA WHICH BECOMES R33/R68 VIA GLENCOE R1YSMITH TURN LEFT AT THE FIRST TRAFFIC LIGHT INTO AND ALONG R44 INTO P325 BECOMING P544, INTO R103 BYPASSING COLENSO INTO N3 AND PROCEED DIRECT TO PIETERMARITZBURG. ENTERING PIETERMARITZBURG LEFT INTO THE CHURCH STREET OFF-RAMP, RIGHT INTO CHURCH STREET AND PROCEEDS INTO THE APPROVED TAXI RANK OFF CHURCH STREET AND RETURN ALONG THE FORWARD ROUTE IN REVERSE.
12.18	2207GY2207GY00047664 - NQUTU TO QHUDENI FROM NQUTHU TAXI RANK INTO AND ALONG R68 AND AND TURN RIGHT INTO P16/3 TO P32 KWABALOYI QHUDENI AND RETURN TO NQUTHU WITH ALONG THE FOWARD ROUTE IN REVERSE.
12.19	2207GY2207GY00047665 - SIBONGILE TO NQUTU FROM SIBONGILE ALONG L1993 INTO R68 AND PROCEED INTO NQUTHU TAXI RANK AND RETURN.
12.20	2207GY2207GY00047666 - MABULULWANE SUB TAXI RANK INTO AND ALONG D1297 INTO R68 AND PROCEED TO NQUTHU TAXI RANK AND RETURN.
12.21	2207GY2207GY00047672 - ZICOLE TO NQUTU FROM KWAMBATHA TRADING STORE INTO AND ALONG D1347, RIGHT INTO P54 AND PROCEED TO NQUTHU TAXI RANK AND RETURN ALONG THE FORWARD ROUTE IN REVERSE.
12.22	2207GY2207GY00047673 - ST. AUGUSTINE TO NQUTU FROM AUGUSTINE'S SCHOOL INTO AND ALONG D1361, RIGHT INTO R68 AND PROCEED TO NQUTHU TAXI RANK AND RETURN ALONG THE FORWARD ROUTE IN RESERVE.
12.23	2207GY2207GY00047674 - SILUTSHANA TO NQUTU FROM SILUTSHANA SUB RANK INTO AND ALONG R68 TO NQUTHU TAXI RANK AND RETURN ALONG THE FORWARD ROUTE IN RESERVE
12.24	2207GY2207GY00047675 - HLATHI DAM TO NQUTU FROM HLATHI DAM SUB RANK INTO AND ALONG R68 TO NQUTHU TAXI RANK AND RETURN ALONG THE FORWARD ROUTE IN RESERVE.
12.25	2207GY2207GY00047676 - ISANDLWANA TO NQUTHU FROM ISANDLWANA SUB RANK INTO AND ALONG P58, TURN LEFT INTO R68 AND PROCEED TO NQUTHU TAXI RANK AND RETURN ALONG THE FORWARD ROUTE IN REVERSE.
12.26	2207GY2207GY00047678 - NCEPHENI TO NQUTU FROM NCEPHENI SUB TAXI RANK INTO AND ALONG P58, TURN INTO R68 AND PROCEED TO NQUTHU TAXI RANK AND RETURN ALONG THE FORWARD ROUTE IN RESERVE.
12.27	2207GY2207GY00050375 - MABULULWANE SUB TAXI RANK INTO AND ALONG D1297 INTO R68 AND PROCEED TO NQUTHU TAXI RANK AND RETURN.
12.28	2207GY2207GY00050409 - HLAZAKAZI TO NQUTHU FROM HLAZAKAZI SUB TAXI RANK INTO AND ALONG D1362, INTO R68 AND PROCEED TO NQUTHU TAXI RANK AND RETURN.
12.29	2207GY2207GY00050410 - MBOKODWENI TO NQUTU FROM MBOKODWE TO NQUTHU INTO AND ALONG L1992, INTO R68 PROCEED TO NQUTHU TAXI RANK AND RETURN.
12.30	2207GY2207GY00050411 - GRACE SUB TO NQUTU FROM GRACE SUB RANK INTO AND ALONG P53 TO NQUTHU TAXI RANK AND RETURN.
12.31	2207GY2207GY00050414 - GRACE SUB TO MONDLO FROM GRACE SUB RANK TO MONDLO ALONG P411 AND RETURN.
12.32	2207GY2207GY00050415 - GRACE SUB TO DUNDEE FROM GRACE SUB RANK TO DUNDEE, INTO AND ALONG P54, LEFT INTO AND ALONG P34-2, INTO P33 INTO VICTORIA STREET, RIGHT INTO SMITH STREET, INTO THE DUNDEE TAXI RANK AND RETURN.
12.33	2207GY2207GY00050416 - GRACE SUB TO VRYHEID FROM GRACE SUB RANK TO VRYHEID, INTO AND ALONG P54, RIGHT INTO AND ALONG P34-2, INTO KERK -CHURCH STREET, TO THE VRYHEID TAXI RANK AND RETURN.
12.34	2207GY2207GY00050417 - GRACE SUB TO KINGSLEY FROM GRACE SUB RANK TO KINGSLEY, INTO AND ALONG P54 TO BLOODRIVER, LEFT INTO P34-2, INTO P33, LEFT INTO KINGSLEY, INTO AN APPROVED TAXI RANK AND RETURN.
12.35	2207GY2207GY00050418 - GRACE SUB TO UTRECHT FROM GRACE SUB TAXI RANK, INTO AND ALONG P54, INTO R34 (P41), AND PROCEED TO UTRECHT, LEFT INTO UTRECHT TAXI RANK AND RETURN.



transport

Department:
Transport
Province of KwaZulu-Natal

GAZETTE

LGKZNG10-2021-JUN

REGION: ALL

1)	Application Number: APP0130581	2)	Gazette Number: LGKZNG10-2021-JUN
3)	Applicant: SH SANGWENI ID NO. 8503130883080 Association: NONGOMA TAXI ASSOCIATION	4)	Applicant Address: P O BOX 1851 NONGOMA 3950
5)	Existing Licence Holder: JC SANGWENI ID NO. 5901070589084	6)	Existing Licence Holder Address: P. O. BOX 1851 NONGOMA 3950
7)	Type of application: DECEASED TRANSFER	8)	Operating Licence Number: LGKZN0803000896
9)	Vehicle Type: MINIBUS	10)	1 X 13 (SEATED) + 0 (STANDING)
11)	Region: ZULULAND		
12.1	<p>22076I21004R10050355 - NONGOMA TO DURBAN</p> <p>FROM AN APPROVED NONGOMA TAXI RANK, TURN RIGHT TO NONGOMA MAIN ROAD INTO R66, PROCEED ALONG R66 AND PASS ULUNDI AND MELMOTH (NO DROP OR PICK UP WILL BE MADE), PROCEED INTO R34 AND PASS NDUNDULU AND TURN RIGHT INTO R66 AND PASS ESHOWE, FROM ESHOWE TOWN TURN LEFT TO TOTAL GARAGE (WHICH IS REFRESHMENT AREA, NO DROP OR PICK UP WILL BE MADE), PROCEED ALONG R66 AND PASS GINGINDLOVU (NO DROP OR PICK UP WILL BE MADE), AND PROCEED TO DOKODWENI N2 ON-RAMP TURN RIGHT AND JOIN N2 TOLL ROAD, PASS THROUGH UMVOTI PLAZA AND PASS BALLITO AND TURN INTO RIGHT INTO M4 (DROP MAY BE MADE, NO PICKUPS), AND PROCEED ALONG M4 TO DURBAN INTO ORDINANCE ROAD, TURN LEFT INTO SOLDIERS WAY (DROP OFF AT THE KINGS GATE), TURN RIGHT INTO LEOPOLD ROAD REACHING WARWICK AVENUE, TURN RIGHT AND (DROP CAN BE MADE AT MARKET, NO PICK-UPS, PROCEED TO ALBERT ROAD AND TURN RIGHT TO UMNGENI ROAD, AND EXIT LEFT TO OSBORNE STREET AT THE APPROVED TAXI RANK. OFF LOAD, LOAD AND RETURN ALONG THE FORWARD ROUTE IN REVERSE.</p> <p>ALTERNATIVE ROUTE FROM APPROVED TAXI RANK IN NONGOMA FOLLOW ROUTE AS PER NO.1 ABOVE UP TO BALLITO, PROCEED ALONG N2 TOLL ROAD THROUGH UMVOTI PLAZA AND EXIT TO R102 AT THE GATEWAY MALL TO UMNGENI ROAD, TURN LEFT AND DROP OFF AT THE DURBAN STATION, PROCEED TO LEOPOLD ROAD AND DROP OFF AT KING'S GATE AND PROCEED ALONG AS DETAILED ABOVE.</p> <p>ALTERNATIVE ROUTE FROM APPROVED TAXI RANK IN NONGOMA, PROCEED TO N2 TOLL ROAD, EXITING LEFT INTO N3, PROCEED ALONG N3, EXIT TO M13, DROP-OFF AT ENGEN GARAGE, CROSS OVER TO WARWICK AVENUE, INTO ALICE ROAD (DROP WILL BE MADE AT GREY STREET), PROCEED TO AN APPROVED RANK AT OSBORNE STREET AND RETURN ALONG ROUTE NUMBER 1 ABOVE.</p>		
12.2	<p>22076I2202BQ10050359 - NONGOMA TO NEWCASTLE</p> <p>FROM NONGOMA TAXI RANK, TURN LEFT INTO R618, PROCEED ALONG R618 TO NGOME (DROP ONLY), AND TURN LEFT INTO R69, AND CROSS OVER TO R33 ALONG VRYHEID, PROCEED ALONG R33 AND BLOOD RIVER T-JUNCTION TURN RIGHT INTO R34 PROCEED ALONG R34 TO UTRECHT (DROP CAN BE MADE ONLY), PROCEED ALONG R34 AND PASS OSIZWENI AND MADADENI (NO DROP ONLY) AND PROCEED TO NEWCASTLE, INTO NEWCASTLE TAXI RANK. OFF LOAD, LOAD AND RETURN ALONG THE FORWARD ROUTE IN REVERSE.</p>		
12.3	<p>22076I2207J510050360 - NONGOMA TO VRYHEID</p> <p>FROM NONGOMA TAXI RANK, TURN LEFT INTO R618, PROCEED ALONG R618 TO NGOME (DROP CAN BE MADE ONLY), PROCEED ALONG R618 AND TURN LEFT INTO R69, PROCEED ALONG TO VRYHEID TAXI RANK. OFFLOAD, LOAD AND RETURN ALONG FORWARD ROUTE IN REVERSE.</p>		
12.4	<p>22076I22076I00050361 - NONGOMA TO PONGOLA</p> <p>FROM NONGOMA TAXI RANK, TURN RIGHT INTO R66, PROCEED ALONG R66 AND PASS MAHLANGASI (DROP CAN BE MADE), AND PROCEED TO MAGUDU ALONG R66, AT THE T JUNCTION TURN LEFT ALONG N2 ROAD, ENTERING TOWN, AND TURN RIGHT TO THE APPROVED TAXI RANK IN PONGOLA, OFF-LOAD, LOAD AND RETURN ALONG FORWARD ROUTE IN REVERSE.</p>		
12.5	<p>22076I22077Z10050362 - NONGOMA TO MKHUZE</p> <p>FROM NONGOMA TAXI RANK, TURN LEFT TO MAIN ROAD AND PROCEED TO THE JUNCTION AND TAKE RIGHT ALONG R618 AT SIPHAMBANWENI, TURN LEFT ALONG P234, AND PASS EKUTHOKOZENI (PICK-UPS IS MADE SUBJECT TO CONDITION 5 BELOW), PROCEED ALONG P234 TO N2 AND CROSS OVER TO N2 TO MKHUZE MAIN ROAD AND TURN LEFT TO APPROVED TAXI RANK AT MKHUZE. OFFLOAD AND LOAD RETURN ALONG THE FORWARD ROUTE IN REVERSE.</p>		
12.6	<p>22076I2207XJ10050363 - NONGOMA TO EMPANGENI</p> <p>FROM NONGOMA TAXI RANK TURN LEFT TO THE MAIN ROAD AT THE JUNCTION TURN RIGHT ALONG R618, AND PASS ALONG BUXEDEN AND HLABISA (NO PICK AND DROP MADE), PROCEED TO MATUBATUBA, AT THE N2 JUNCTION, TURN RIGHT INTO N2 AND PROCEED TO RICHARDS BAY (DROP IS MADE, NO PICK UPS), PROCEED ALONG R34 TO EMPANGENI AND DROP OFF ONLY PASSENGERS AT 'B' RANK AND PROCEED TO 'A' RANK. OFF-LOAD, LOAD AND RETURN ALONG THE FORWARD ROUTE IN REVERSE.</p> <p>ALTERNATIVE ROUTE FROM NONGOMA TAXI RANK, TURN RIGHT ALONG R66 AND PASS ULUNDI (NO PICK OR DROP) AND PROCEED TO MELMOTH ALONG R66 AND DROP WILL BE MADE ONLY. PROCEED ALONG R34 TO NDUNDULU (DROP ONLY), AND PROCEED ALONG R34 TO EMPANGENI. OFFLOAD AND LOAD AT EMPANGENI 'A' RANK AND RETURN ALONG THE FORWARD ROUTE IN REVERSE.</p>		
12.7	<p>22076I11008Z10050364 - NONGOMA TO JOHANNESBURG</p> <p>FROM NONGOMA APPROVED TAXI RANK, TURN LEFT AT JUNCTION, TURN RIGHT INTO R618, PROCEED ALONG R618 INTO R69, PROCEED ALONG R69 AND PASS VRYHEID AND CROSS OVER INTO R33, AT BLOOD RIVER T JUNCTION TURN RIGHT INTO R34, AND PASS UTRECHT AND NEWCASTLE (NO PICK UP OR DROP WILL BE MADE), AT NEWCASTLE TURN RIGHT INTO N11, PROCEED ALONG N11 TO VOLKRUST (REFRESHMENT POINT) (NO PICK UP PICK), TURN LEFT INTO R23 AND PROCEED TO STANDERTON, HEIDELBERG AND BALFOUR (DROP CAN BE MADE, NO PICKS UPS), AND PROCEED INTO N3 SUBWAY AND TURN RIGHT INTO N3, PROCEED ALONG N3 TO JOHANNESBURG, AND PASS BOKSBURG, VOSLOORUS (NO PICK OR DROP) AND TURN LEFT INTO M2, PROCEED ALONG M2 AND TURN LEFT INTO RISSIK STREET, INTO WOLMARANS STREET, TURN RIGHT INTO WANDERERS STREET AND TURN LEFT INTO AN APPROVED TAXI RANK. OFFLOAD AND LOAD AND RETURN ALONG THE FORWARD ROUTE IN REVERSE.</p>		
12.8	<p>22076I22076I00050365 - NONGOMA TO UMFOLOZI</p> <p>FROM APPROVED TAXI RANK IN NONGOMA, TURN RIGHT INTO R66, PROCEED ALONG R66 AND PASS HOLINYOKA (DROPPING ONLY), TURN LEFT TO L428 TO EZIMPISINI AREA (DROPPING ONLY) AND RETURN TO R66, PROCEEDING ALONG R66 TO DENGIE AREA (DROP ONLY), TURN RIGHT INTO D1819 TO KWA-MINYA AREA, INTO R618, TURN RIGHT TO NONGOMA TOWN 2 INTO R66 AND PROCEED TO KWA-GOMONDO AREA, TURN LEFT ALONG D1818 AND PROCEED TO KWAMPUNZA AREA AND RETURN TO R66, PROCEED ALONG R66 TO ESIGANGENI AREA AND TURN RIGHT INTO D1821 TO PHANGODE AND RETURN TO R66, PROCEED ALONG R66 TO MFENFENI AREA, TURN LEFT INTO P703 TO MATHENI AREA AND UKHUKHO AND RETURN TO R66, PROCEED ALONG R66 TO KWA-MUSI AREA AND TO MFOLOZI APPROVED TAXI RANK AND RETURN ALONG THE FORWARD ROUTE IN REVERSE.</p>		



transport

Department:
Transport
Province of KwaZulu-Natal

GAZETTE

LGKZNG10-2021-JUN

REGION: ALL

12.9	22076I22076I00050366 - NONGOMA TO MAPHOPHOMA FROM APPROVE TAXI RANK IN NONGOMA , TURN LEFT INTO MAIN ROAD, INTO ESIKHALENI AREAS TURN LEFT INTO D1810 TO MAPHOPHOMA. TURN LEFT INTO D1855 TO EKUVUKENI AREA AND RETURN BACK INTO D1810. PROCEED ALONG D1810 AND TURN RIGHT INTO D1853 TO SHELEZA AND PASS MPUMALANGA AREA AND RETURN BACK INTO D1810. PROCEED ALONG D1810 AND TURN LEFT INTO D1903 TO DABHAZI AREA AND RETURN BACK INTO D1810. PROCEED ALONG D1810 AND PASS HLAMBANYATHI AREA , INTO R618 AND PASS HLABISA AND PROCEED TO MAPHOPHOMA APPROVED TAXI RANK. OFFLOAD, LOAD AND RETURN ALONG THE FORWARD ROUTE IN REVERSE.
12.10	22076I22076I00050367 - NONGOMA TO BUXEDEN FROM APPROVED TAXI RANK IN NONGOMA, INTO R618, AT ESIPHAMBANWENI TURN RIGHT INTO D1801 TO ESIKHOKHWANENI, TURN RIGHT INTO R618. AT ODUSHWINI AREA TURN RIGHT INTO D1856 TO ESIDINSINI AND PASS NJAMPELA AREA INTO D1810, TURN RIGHT INTO R66 INTO NONGOMA MAIN ROAD. ALTERNATIVE ROUTE FROM APPROVED TAXI RANK IN NONGOMA UP TO R618 PROCEED TO DUSHWINI, TURN LEFT INTO D1857 TO DONGOTHULI AREA, AND RETURN BACK TO R618 AND PROCEED TO ESINKONKONKO AREA, TURN LEFT INTO D2032 TO MTHWADLANA AREA AND RETURN BACK INTO R618 TO BUXEDEN TAXI RANK. OFFLOAD, LOAD AND RETURN ALONG THE FORWARD ROUTE IN REVERSE.
12.11	22076I22076I00050368 - NONGOMA TO USUTHU FROM APPROVED TAXI RANK IN NONGOMA TURN LEFT INTO R66, AT ESIGANGENI AREA TURN RIGHT TO D1821 TO PHANGODE, TURN RIGHT INTO D1820 TO USUTHU APPROVED TAXI RANK. OFFLOAD, LOAD AND RETURN ALONG THE FORWARD ROUTE IN REVERSE.



transport

Department:
Transport
Province of KwaZulu-Natal

GAZETTE

LGKZNG10-2021-JUN

REGION: ALL

1) Application Number: APP0130584	2) Gazette Number: LGKZNG10-2021-JUN
3) Applicant: ZS NINELA ID NO. 5511075580085 Association: ILLOVU ADAMS TAXI ASSOCIATION	4) Applicant Address: 90 CYRILL MDA AVENUE LOT 1762 KWA-MAKHUTHA AMANZIMTOTI 4126
5) Existing Licence Holder: <input type="checkbox"/> INVESTMENTS (PTY) LTD ID NO. 1999/020083/07	6) Existing Licence Holder Address: PO BOX 28 WINKLESPRUIT ADAMS MISSION DURBAN 4145
7) Type of application: NORMAL TRANSFER	8) Operating Licence Number: LGKZN1103000890
9) Vehicle Type: MINIBUS	10) 1 X 14 (SEATED) + 0 (STANDING)
11) Region: NINGIZMU 1	
12.1	2209WC2209WC00053551 - ILLOVU TOWNSHIP TO UMBUMBULU FROM APPROVED TAXI RANK SITUATED AT RAINBOW PARK ILLOVU TOWNSHIP PASS KWASHOZI STORE, PASS ADAM DIPPING TANK, PASS UMPUSHENI TRADING STORE PASS SBUSISIWE HIGH SCHOOL, AND TURN RIGHT INTO P725 ROAD LEADING INTO UMBUMBULU RANK AND RETURN.
12.2	2209WC2206LS00053549 - ILLOVO TOWNSHIP TO PROSPECTION FROM APPROVED TAXI RANK SITUATED AT RAINBOW PARK ILLOVU TOWNSHIP, ALONG R603 TURN LEFT INTO ROAD 10570 AND CROSS ILLOVU 7 (GRAVEL ROAD) AND TURN LEFT INTO ROAD 10160 AND TURN RIGHT INTO R603 PASS KWA SHOZI STORE TURN RIGHT INTO M37, PASS SHALENI ROAD (D995) PASS WOODHOUSE STORE INTO MOSS KOLNIK ROAD, CROSS N2 BRIDGE AND TURN LEFT INTO KINGSWAY ROAD, PASS KINGSWAY HOSPITAL AND CROSS UMBONGITWINI RIVER AND FIND PROSPECTION ROAD PASS HOME AFFAIRS OFFICES ON THE LEFT HAND SIDE CROSS THE ROBOTS AT THE CROSS SECTION OF JOINER ROAD AND PROSPECTION ROAD, TURN RIGHT INTO EAST THE AVE, PASS CALTEX GARAGE ON THE LEFT HAND SIDE AND TURN RIGHT INTO JOINER ROAD SURROUNDING TOYOTA MANUFACTURING COUNTRY AND TURN LEFT INTO PROSPECTION ROAD AND TURN RIGHT INTO AN APPROVED TAXI RANK NEAR HOME AFFAIRS OFFICES AND RETURN
12.3	2209WC2206LS00053543 - ILLOVU TOWNSHIP TO DURBAN. FROM APPROVED TAXI RANK SITUATED AT RAINBOW PARK ILLOVU TOWNSHIP SITUATED ALONG R603 PASS ILLOVU PROJECT MUNICIPALITY OFFICES, TURN LEFT INTO ROAD 1045, AND TURN LEFT INTO R603, TURN RIGHT INTO D995(SHALENI ROAD), PASS OLD AGRICULTURAL OFFICES, TURN LEFT INTO M37 AND FIND MOSS KOLNIK ROAD ALONG THE SAME ROAD. TURN LEFT INTO N2 FREEWAY TURN LEFT INTO M4 (NORTH BOUND), TURN LEFT INTO MOORE ROAD TURN RIGHT INTO WARWICK AVENUE RIGHT INTO WEST STREET RIGHT INTO BROAD STREET AND RIGHT INTO SMITH STREET TURN RIGHT INTO RUSSEL STREET, TURN LEFT INTO ALEXANDRA STREET WHERE ADAMS TAXI RANK IS SITUATED AND RETURN. (NO PICKING UP OF PASSENGERS ON WEST STREET).
12.4	2209WC2209WC00053545 - ILLOVO TOWNSHIP - ISIPINGO FROM ILLOVU TAXI RANK SITUATED AT RAINBOW PARK IN ILLOVU TOWNSHIP ALONG R603, TURN LEFT INTO ROAD 10570 AND CROSS ILLOVU 7 (GRAVEL ROAD) AND TURN LEFT INTO 10163 AND TURN RIGHT INTO R603 AND TURN RIGHT INTO 10080 AND TURN LEFT INTO 10070 AND TURN RIGHT INTO M37, PASS SHALENI ROAD (D995) AND PASS WOODHOUSE STORE. TURN LEFT INTO MASON ROAD, TURN RIGHT INTO OLD SOUTH COAST ROAD, PASS KWA MBONGWA STORES, CROSS UMBONGITWINI BRIDGE AND CROSS ROBOTS AND THE INTERSECTION OF M35 AND OLD SOUTH COAST ROAD, CROSS THE ROBOTS AT PLAT DRIVE AND OLD SOUTH COAST ROAD AND TURN LEFT AT THE ROBOTS AT PARDY ROAD AND TURN RIGHT INTO HILLVIEW ROAD AND TURN LEFT INTO HILLVIEW PLACE WHERE AN APPROVED TAXI IS SITUATED AND RETURN.
12.5	2209WC2206Q00053548 - ILLOVO TOWNSHIP TO AMANZIMTOTI. FROM APPROVED TAXI RANK AT RAINBOW PARK SITUATED ALONG R603 IN ILLOVU TOWNSHIP, TURN LEFT INTO ROAD 10570 AND CROSS ILLOVO 7 ROAD AND TURN RIGHT INTO 10080 AND CONTINUE INTO ROAD 83803 AND UNNAMED GRAVEL ROAD AND TURN RIGHT INTO SEADONE ROAD PASS BHEKULWANDLE RESERVE AND TURN LEFT INTO SCHOOL ROAD, CROSS N2 FREEWAY BRIDGE AND LEFT INTO KINGSWAY ROAD AND TURN RIGHT INTO AN APPROVED TAXI RANK IN AMANZIMTOTI NEAR RAILWAY STATION AND RETURN.
12.6	2209WC2209WC00053550 - ILLOVO TOWNSHIP TO WINKLESPRUIT FROM APPROVED TAXI RANK SITUATED AT RAINBOW PARK IN ILLOVU TOWNSHIP ALONG R603 TURN LEFT INTO THE ROAD 10570 AND CROSS ILLOVU 7 (GRAVEL ROAD) AND TURN LEFT INTO ROAD 10163 AND TURN RIGHT INTO R603 AND TURN RIGHT INTO 10080 AND TURN LEFT INTO R603, PASS ILLOVU TOWNSHIP MUNICIPALITY OFFICES ON THE LEFT HAND SIDE, PASS ENGEN GARAGE ON THE RIGHT HAND SIDE, PASS WINKLESPRUIT TESTING GROUNDS ON THE LEFT HAND SIDE AND TURN RIGHT INTO KINGSWAY ROAD ON THE ROBOTS, AND TURN RIGHT INTO AN APPROVED TAXI RANK OPPOSITE PICK 'N PAY SHOPPING CENTRE AND RETURN.



transport

Department:
Transport
Province of KwaZulu-Natal

GAZETTE

LGKZNG10-2021-JUN
REGION: ALL

1) Application Number: APP0130586	2) Gazette Number: LGKZNG10-2021-JUN
3) Applicant: MR NXUMALO ID NO. 8103315505085 Association: SYDENHAM TAXI OWNERS ASSOCIATION	4) Applicant Address: H 576 MPUNZI RD KWA-MASHU 4359
5) Existing Licence Holder: KE WEBSTER ID NO. 6309305154089	6) Existing Licence Holder Address: 1381 ANDES ROAD BERGBRON JOHANNESBURG 1709
7) Type of application: NORMAL TRANSFER	8) Operating Licence Number: LGKZN1303000469
9) Vehicle Type: MINIBUS	10) 1 X 15 (SEATED) + 0 (STANDING)
11) Region: DURBAN CENTRAL	
12.1	<p>21004R21004R00047769 - DURBAN TO SYDENHAM</p> <p>FROM DURBAN TO SYDENHAM AND RETURN. FROM TAXI RANK 53A ON SOLDIERS WAY, ALONG SOLDIERS WAY, RIGHT INTO PINE STREET, RIGHT INTO RUSSELL STREET, LEFT INTO LEOPOLD STREET, INTO MARKET ROAD, RIGHT INTO SMITH STREET, RIGHT INTO WARWICK AVENUE, LEFT INTO CANONGATE ROAD, INTO THE WESTERN FREEWAY (N3), WESTBOUND, ALONG N3, LEFT INTO AN OFF-RAMP TO BRICKFIELD ROAD, ALONG BRICKFIELD ROAD, INTO ALPINE ROAD, LEFT INTO FOXGLOVE PLACE, TURNING AROUND GOING UP DAHLIA ROAD, TURNING RIGHT INTO MUSCARI ROAD, LEFT INTO NERINA ROAD, LEFT INTO STANLEY COPLEY DRIVE, LEFT INTO LUPIN ROAD AROUND THE TRAFFIC CIRCLE, INTO TULIP ROAD, AROUND THE CIRCLE INTO CROCUS ROAD, INTO DAHLIA ROAD, TURNING RIGHT INTO LARKSPUR ROAD, THEN TURNING LEFT INTO ALPINE ROAD, PROCEED ALONG ALPINE ROAD INTO INTERSITE AVENUE, THEN LEFT INTO ILALA ROAD, INTO SUPPLY ROAD, LEFT INTO ELECTRON ROAD, INTO ROYAL PALM, RIGHT INTO INTERSITE AVENUE, INTO ALPINE ROAD PROCEED INTO BRICKFIELD ROAD, TURNING RIGHT INTO RANDELS ROAD, LEFT INTO AN OFF-RAMP TO THE WESTERN FREEWAY (N3), EASTBOUND, ALONG THE N3, TURNING RIGHT INTO BROAD STREET, THEN LEFT INTO WEST STREET, LEFT INTO ALWAL STREET, LEFT INTO ORDINANCE ROAD, LEFT INTO SOLDIERS WAY AND PROCEED TO THE END POINT ON SOLDIERS WAY, 53A. NB: PASSENGERS TO BE PICKED UP AND DROPPED OFF AT THE TAXI STOPS PROVIDED AND AUTHORISED BY THE MUNICIPALITY. RESTRICTED FROM PICKING UP PASSENGERS ALONG THE INNER CIRCLE ROUTE.</p>



transport

Department:
Transport
Province of KwaZulu-Natal

GAZETTE

LGKZNG10-2021-JUN

REGION: ALL

1) Application Number: APP0130590	2) Gazette Number: LGKZNG10-2021-JUN
3) Applicant: SYLVIA NOSIHLE NGCEMU ID NO. 5709080301089 Association: MOLWENI WYEBANK TAXI ASSOCIATION	4) Applicant Address: 34 MDONI CRESCENT RAINBOW GARDENS WYEBANK KWA-ZULU NATAL 3610
5) Existing Licence Holder: NOT APPLICABLE ID NO. NOT APPLICABLE	6) Existing Licence Holder Address: NOT APPLICABLE
7) Type of application: NEW OPERATING LICENCE	8) Operating Licence Number: LGKZN1503000046
9) Vehicle Type: MINIBUS	10) 1 X 15 (SEATED) + 0 (STANDING)
11) Region: DURBAN WEST	
12.1	2206O52206OY00047572 - MOLWENI TO HILLCREST. FROM MOLWENI TAXI RANK TURN RIGHT TO INANDA ROAD AND TURN LEFT OLD MAIN ROAD (R103) PROCEED TO A TAXI STOP NEAR BUS TOYOTA AND THEN TURN BACK AT ASHLEY DRIVE TO HILLCREST TAXI RANK AND RETURN TO MOLWENI BY THE SAME ROUTE.
12.2	2206O52206PE00047575 - MOLWENI TO WATERFALL. FROM MOLWENI TAXI RANK, TURN RIGHT TO INANDA ROAD AND TURN LEFT TO LINK RD AND THEN TURN RIGHT TO ROCK ROAD AND THEN TURN RIGHT INTO INANDA ROAD AND DRIVE INTO WATERFALL TAXI RANK AND THEN BACK TO MOLWENI TAXI RANK ALONG THE SAME ROUTE.
12.3	2206NE2206RK00047577 - HILLCREST TO PINETOWN. FROM HILLCREST TAXI RANK LEFT INANDA ROAD, LEFT OLD MAIN ROAD, TURN LEFT TO M13 AND TURN LEFT TO OLD MAIN ROAD AND THEN TURN RIGHT TO ANDERSON ROAD AND INTO ANDERSON ROAD TAXI RANK AND RETURN TO HILLCREST TAXI RANK.
12.4	2206O52206OY00047578 - MOLWENI TO KLOOF. FROM MOLWENI TAXI RANK TURN RIGHT TO INANDA ROAD AND TURN LEFT TO LINK ROAD AND TURN RIGHT INTO BRIDLE ROAD AND PROCEED PAST KRANSKLOOF NATURE RESERVE PROCEED ON KLOOF FALLS ROAD INTO CHURCH ROAD TURN RIGHT INTO OLD MAIN ROAD INTO VILLAGE SHOPPING CENTRE AND RETURN.
12.5	2206O52206LS00047579 - MOLWENI TO DURBAN. FROM MOLWENI TAXI RANK TURN RIGHT TO INANDA ROAD, LEFT OLD MAIN ROAD THEN TURN LEFT INTO M13 AND LEFT INTO N3 AT PARADISE VALLEY AND PROCEED INTO DURBAN, TURN LEFT INTO BEREA ROAD NORTH, INTO OLD DUTCH ROAD, TURN RIGHT INTO MARKET ROAD, RIGHT INTO UNIVERSITY AVENUE, RIGHT TO LANCERS ROAD, RIGHT INTO WILLS ROAD PROCEED INTO THE ALLOCATED TAXI RANK. RETURN. FROM WILLS ROAD TAXI RANK, RIGHT INTO WARWICK AVENUE / MARKET ROAD, LEFT INTO WEST STREET, LEFT INTO RUSSEL STREET AND PROCEED DIRECTLY TO THE WESTERN FREEWAY (N3) AND RETURN TO MOLWENI TAXI RANK ALONG THE SAME ROUTE IN THE OPPOSITE DIRECTION.
12.6	2206O22206PA00047581 - WYEBANK TO NEW GERMANY - PINETOWN AND RETURN. FROM WYEBANK TAXI RANK TURN LEFT TO HILLTOP ROAD, AND TURN LEFT INTO CRESCENT THEN TURN RIGHT INTO HILLTOP ROAD, TURN RIGHT INTO WYEBANK ROAD, AND TURN LEFT INTO GLAMIS ROAD, THEN CROSS INTO SANDER ROAD AND TURN LEFT INTO CONVENTRY AVENUE AND LEFT INTO SHEPSTONE ROAD, RIGHT INTO BLASE ROAD AND TURN RIGHT INTO CHELSEA AVENUE AND LEFT INTO ESCOM ROAD, LEFT VALLEY VIEW ROAD, RIGHT INTO LENNER ROAD, LEFT INTO FALCON ROAD, RIGHT INTO OTTO VOLEK ROAD, THEN PROCEED ON STAPLETON ROAD, RIGHT INTO OLD MAIN ROAD, RIGHT INTO ESCOM ROAD, LEFT INTO SUFFERT STREET, RIGHT INTO MASON STREET, RIGHT INTO OPPENHEIMER STREET, LEFT INTO DEVON ROAD RIGHT INTO OPPENHEIMER STREET, RIGHT INTO BEVISS ROAD, LEFT INTO CHERRY ROAD, LEFT INTO HENWOOD ROAD AND TURN AROUND ON HENWOOD ROAD TO REJOIN CHERRY ROAD, LEFT INTO CHERRY ROAD, LEFT INTO CROMPTON STREET, RIGHT INTO HALIFAX ROAD TO REJOIN CROMPTON STREET ALONG CROMPTON STREET, RIGHT INTO SCOTT ROAD, LEFT INTO MANORS ROAD, LEFT INTO GLENUGIE ROAD, THEN PROCEED ON MOODIE STREET, RIGHT INTO HILL STREET THEN JOIN ANDERSON ROAD AND RANK AT ANDERSON ROAD TAXI RANK AND RETURN TO WYEBANK ALONG THE SAME ROUTE.
12.7	2206O22206RK00047582 - WYEBANK TO PINETOWN. 8.1 FROM WYEBANK TAXI RANK TURN LEFT TO CIRCLE DRIVE, PROCEED AND TURN RIGHT TO ORCHID AVENUE AND TURN LEFT INTO DAISY LANE AND TURN RIGHT INTO ALMOND AVENUE AND RIGHT INTO ALOE AVENUE AND LEFT INTO CHERRY ROAD, AND TURN RIGHT INTO CIRCLE DRIVE AND RIGHT INTO WYEBANK ROAD AND TURN RIGHT INTO THUTHUKA DRIVE AND LEFT INTO WYEBANK ROAD, RIGHT INTO UMUNGA ROAD, LEFT UMUNGA ROAD RIGHT MDONI CRESCENT, LEFT UMUNGA ROAD, RIGHT WYEBANK ROAD THEN TURN LEFT INTO GLAMIS ROAD AND TURN RIGHT INTO GORDON PIRRIE CRESCENT AND RIGHT INTO GLAMIS ROAD THEN TURN RIGHT INTO BOSSE STREET AND RIGHT INTO BOHMER ROAD CROSS INTO HIGH STREET, TURN RIGHT INTO CAMPBELL ROAD WHICH BECOMES GLENUGIE ROAD AND TURN RIGHT INTO KINGS ROAD AND LEFT INTO ANDERSON ROAD INTO ANDERSON ROAD TAXI RANK AND RETURN BY THE SAME ROUTE TO WYEBANK TAXI RANK. 8.2 FROM WYEBANK TAXI RANK TURN LEFT INTO UMUNGA ROAD, THEN TURN RIGHT INTO UMDONI CRESCENT AND TURN LEFT INTO UMUNGA ROAD AND LEFT INTO WYEBANK ROAD AND RIGHT INTO THUTHUKA DRIVE AND LEFT INTO WYEBANK ROAD, THEN LEFT INTO GLAMIS ROAD, TURN RIGHT INTO BOSSE STREET, RIGHT INTO BOHMER ROAD THEN CROSS INTO HIGH STREET AND RIGHT INTO MANORS ROAD AND RIGHT INTO DOONE ROAD, LEFT INTO BEARE DRIVE, CROSS TO JOIN FAIRVIEW CRESCENT AND RIGHT INTO FERNLEIGH ROAD LEFT INTO TYRONE SPY, RIGHT INTO PADFIELD ROAD AND LEFT INTO MANORS ROAD, TURN RIGHT INTO GLENUGIE ROAD AND TURN RIGHT INTO KINGS ROAD AND LEFT INTO ANDERSON ROAD INTO ANDERSON ROAD TAXI RANK AND RETURN BY THE SAME ROUTE TO WYEBANK TAXI RANK. 8.3 FROM WYEBANK TAXI RANK TURN RIGHT INTO DAHLIA DRIVE, RIGHT INTO ZAMOKUHLA ROAD AND TURN RIGHT INTO ROCK AND TURN RIGHT INTO WYEBANK ROAD RIGHT INTO MARIEVALE DRIVE AND TURN RIGHT INTO KRANTZVIEW ROAD AND TURN LEFT INTO EDWIN SWALES ROAD AND PROCEED INTO KLOOFLANDS ROAD AND LEFT INTO BUCKINGHAM ROAD AND LEFT INTO EMOLWENI ROAD AND RIGHT INTO DAN PIENAAR ROAD, LEFT INTO DOUGLAS ROAD AND TURN LEFT INTO KLOOF FALLS ROAD AND RIGHT INTO IMPANGELE ROAD, TURN LEFT INTO ABELIA ROAD AND RIGHT INTO CHURCH ROAD, PROCEED TO WILLINGDON AVENUE TURN RIGHT INTO PIONEER ROAD, PROCEED INTO OLD MAIN ROAD, AND TURN LEFT INTO VILLAGE ROAD LEFT INTO M13 AND TURN LEFT INTO OLD MAIN ROAD AND RIGHT INTO ANDERSON ROAD INTO ANDERSON TAXI RANK AND RETURN BY THE SAME ROUTE TO WYEBANK TAXI RANK.

**transport**

Department:
Transport
Province of KwaZulu-Natal

GAZETTE

LGKZNG10-2021-JUN

REGION: ALL

12.8	2206OZ2206R400049196 - WYEBANK AND WESTMEAD. FROM WYEBANK TAXI RANK TURN RIGHT INTO FANNIN ROAD, PROCEED TO UMGABABA ROAD AND TURN BACK BY THE SAME ROAD AND TURN RIGHT INTO WYEBANK ROAD, PROCEED TO PIONEER ROAD, TURN LEFT INTO M13 AND RIGHT INTO RICHMOND ROAD, TURN RIGHT TO TRAFFORD ROAD, HILLCLIMB ROAD INTO GOODWOOD ROAD, PROCEED TO P.M.C. GROUP AND RETURN BY THE SAME ROUTE AND TURN RIGHT INTO HILLCLIMB ROAD, TURN LEFT INTO SUKUZA ROAD, TURN RIGHT INTO KYLAMI ROAD, TURN LEFT INTO CIRCUIT ROAD AND TURN LEFT INTO MALCOLM ROAD, TURN RIGHT INTO ALBERT ROAD, TURN LEFT INTO WESTMEAD ROAD AND TURN LEFT INTO RICHMOND ROAD, CROSS INTO OLD MAIN ROAD AND TURN RIGHT INTO ANDERSON ROAD INTO ANDERSON ROAD TAXI RANK AND RETURN TO WYEBANK ALONG THE SAME ROUTE.
12.9	2206OZ21004R00049197 - WYEBANK TO DURBAN. FROM MOLWENI TAXI RANK PROCEED BY WYBANK ROAD, TURN LEFT INTO GLAMIS ROAD, CROSS TO SANDER ROAD, TURN LEFT INTO CONVENTRY AVENUE, TURN RIGHT INTO SHEPSTONE ROAD, TURN LEFT INTO OLD MAIN ROAD, TURN RIGHT INTO STAPLETON ROAD, LEFT INTO M13 JOIN N3 TOWARDS DURBAN, LEFT INTO BEREA ROAD NORTH, PROCEED TO JOIN OLD DUTCH ROAD, RIGHT INTO MARKET ROAD, RIGHT INTO UNIVERSITY AVENUE, RIGHT INTO LANCERS LANE, RIGHT INTO WILLS ROAD AND RANK AT WILLS ROAD TAXI RANK. RETURN ALONG WARWICK AVENUE/MARKET ROAD, LEFT INTO WEST STREET, LEFT INTO RUSSEL STREET AND PROCEED DIRECTLY INTO WESTERN FREEWAY (N3) AND RETURN TO MOLWENI TAXI RANK ALONG THE SAME ROUTE IN THE OPPOSITE DIRECTION.
12.10	2206RK2206RK00047568 - MOLWENI TO PINETOWN FROM MOLWENI TAXI RANK TURN RIGHT TO INANDA ROAD AND PROCEED PASS WATERFALL TO HILLCREST THEN TURN LEFT TO OLD MAIN ROAD AND LEFT TO M13 PROCEED AND TURN LEFT INTO OLD MAIN ROAD AND TURN RIGHT TO ANDERSON RD. INTO ANDERSON RD. TAXI RANK AND RETURN TO MOLWENI.
12.11	2206RK2206RK00047569 - MOLWENI TO NEW GERMANY FROM MOLWENI TAXI RANK TURN RIGHT TO INANDA ROAD PROCEED TURN LEFT OLD MAIN RD. AND TURN LEFT TO M13 AND TURN LEFT TO OLD MAIN ROAD IN PINETOWN AND TURN LEFT TO GLENUGIE RD. AND THEN TURN RIGHT TO LAUTH ROAD AND TURN LEFT TO CROMPTON STREET AND THEN LEFT TO SHEPSTONE RD. TO NEW GERMANY AND TURN AROUND AND RETURN BY THE SAME ROUTE.
12.12	2206RK2206R400047571 - MOLWENI TO WESTMEAD. FROM MOLWENI TAXI RANK TURN RIGHT TO INANDA RD. TURN LEFT OLD MAIN ROAD AND TURN LEFT TO M13 TURN RIGHT TO RICHMOND ROAD LEFT TO TRAFFORD ROAD LEFT TO ALEXANDER ROAD, LEFT ALEXANDER ROAD AND RETURN BY THE SAME ROUTE.



transport

Department:
Transport
Province of KwaZulu-Natal

GAZETTE

LGKZNG10-2021-JUN

REGION: ALL

1) Application Number: APP0130422	2) Gazette Number: LGKZNG10-2021-JUN
3) Applicant: OTT MNGADI ID NO. 7603120350081 Association: RICHARDS BAY TAXI ASSOCIATION	4) Applicant Address: P O BOX 24077 KWA-DLANGEZWA 3886
5) Existing Licence Holder: S CASSIM ID NO. 5503010145082	6) Existing Licence Holder Address: P O BOX 845 RICHARDS BAY 3900
7) Type of application: NORMAL TRANSFER	8) Operating Licence Number: LGKZN0703000644
9) Vehicle Type: MINIBUS	10) 1 X 14 (SEATED) + 0 (STANDING)
11) Region: UTHUNGULU	
12.1	2207W32207W00051543 - RICHARDS BAY TO BRACKENHAM FROM RICHARDSBAY TAXI RANK, JOIN WEST CENTRAL ARTERIAL, PROCEED TO THE LEFT, JOINING R34, ENTERING VELDENVLEI, PASS VERBAN, OFFLOAD PASSENGERS, PASSING WILDENWEIDE, USING ANTELOPE ALLEY, OFFLOAD PASSENGERS, ENTER BRACKENHAM, VIA FIBROS, OFFLOAD AND LOAD PASSENGERS THEN BACK TO THE RICHARDSBAY TAXI RANK.
12.2	2207W32207XJ00051536 - RICHARDSBAY TO EMPANGENI FROM RICHARDSBAY TAXI RANK, ENTERING WEST CENTRAL ARTERIAL, PROCEEDING TO THE JOHN ROSS PARKWAY UNTIL TURNING ON THE LEFT OF THE ROBOT USING TURNER ROAD UNTIL ENTERING EMPANGENI STATION TAXI RANK, OFFLOAD AND LOAD PASSENGERS, TAKE UP TURNER ROAD, GOING TO EMPANGENI A RANK USING R34 IF GOING TO THE RANK AT OK BAZAAR AND LOAD, THEN GO BACK TO THE RICHARDSBAY RANK.
12.3	2207W32206LS10051537 - RICHARDSBAY TO DURBAN FROM RICHARDSBAY RANK JOIN WEST ARTERIAL, PROCEED WITH THE SAME ROAD TO JOHN ROSS PARKWAY, JOIN IT ON THE RIGHT SIDE, STRAIGHT, TURN LEFT, AT THE ROBOT ENTER N2, PROCEED ALONG N2 AND PASS BALLITO, PROCEED TO DURBAN, TURN LEFT TO UMGENI ROAD AND PROCEED TO DURBAN STATION RANK, OFFLOAD PASSENGERS AND RETURN TO RICHARDSBAY.
12.4	2207W32206YH10051538 - RICHARDSBAY TO NONGOMA VIA ULUNDI FROM RICHARDSBAY RANK JOINING WEST CENTRAL ARTERIAL, CARRY ON WITH THE SAME ROAD, JOINING JOHN ROSS PARKWAY, PROCEED UNTIL JOINING WITH R34, JOIN R66 AT NDUNDULU MOUNTAIN, TURN RIGHT AT R66, PROCEED STRAIGHT UNTIL REACHING ULUNDI TURN OFF, STRAIGHT UNTIL REACHING MASHONA TURN-OFF, ARRIVING AT NONGOMA TOWN / VILLAGE, OFFLOAD AND LOAD PASSENGERS, RETURN TO RICHARDSBAY RANK.
12.5	2207W322074410051539 - RICHARDSBAY TO MTUBATUBA FROM RICHARDSBAY RANK ENTERING AT WEST CENTRAL ARTERIAL, TAKE R34, JOINING N2, STRAIGHT TO MTUBA, PASS KWAMBONAMBI TURN OFF, CARRY ON WITH N2, TURNING TO R618 TO R618 TO MTUBATUBA TAXI RANK OFF LOAD, LOAD AND RETURN ALONG THE FORWARD ROUTE IN REVERSE.
12.6	2207W322077Z10051540 - RICHARDS BAY TO MKUZE FROM RICHARDSBAY RANK ENTERING WEST CENTRAL ARTERIAL, TURNING LEFT MR2-31, STRAIGHT UNTIL TURNING TO THE RIGHT HAND SIDE, ENTERING N2, PROCEED STRAIGHT TO MKUZE TAXI RANK OFF LOAD, LOAD AND RETURN ALONG THE FORWARD ROUTE IN REVERSE.
12.7	2207W32207W200051541 - RICHARDS BAY TO MEERENSEE FROM RICHARDSBAY RANK, ENTER WEST CENTRAL ARTERIAL, TURN RIGHT, TAKE NORTH CENTRAL ARTERIAL, PROCEED UNTIL TURNING LEFT ON THE JOHN ROSS PARKWAY, PROCEED WITH THE SAME ROAD, PASS SMALLROADS, E.G. BAYVIEW, BOULEVARD ENTERING THE BEACH, THEN ENTER MEERENSEE SUBURB, PASS ROAD LIKE PIENKIE POOL, CRAYFISH CREEK, KREWELKRING, MEDWAY ROAD TO THE HARBOUR, ENTERING MEERENSEE STOP & RETURN
12.8	2207W32207W100051542 - RICHARDS BAY TO AQUADENE RICHARDSBAY TAXI RANK TO WEST CENTRAL ARTERIAL, PROCEED LEFT TO R34, TURN RIGHT AT THE ROBOT, PASS MAMALIA PROCEED RIGHT OF ARCURUS ANCHOR STREET, ENTER INSIDE AQUADENE SUBURB, OFFLOAD AND LOAD PASSENGERS, RETURN TO RICHARDSBAY RANK



transport

Department:
Transport
Province of KwaZulu-Natal

GAZETTE

LGKZNG10-2021-JUN

REGION: ALL

1) Application Number: APP0130424	2) Gazette Number: LGKZNG10-2021-JUN
3) Applicant: OTT MNGADI ID NO. 7603120350081 Association: RICHARDS BAY TAXI ASSOCIATION	4) Applicant Address: P O BOX 24077 KWA-DLANGEZWA 3886
5) Existing Licence Holder: S CASSIM ID NO. 5503010145082	6) Existing Licence Holder Address: P O BOX 845 RICHARDS BAY 3900
7) Type of application: NORMAL TRANSFER	8) Operating Licence Number: LGKZN0703000713
9) Vehicle Type: MINIBUS	10) 1 X 13 (SEATED) + 0 (STANDING)
11) Region: UTHUNGULU	
12.1	2207W32207W00051543 - RICHARDS BAY TO BRACKENHAM FROM RICHARDSBAY TAXI RANK, JOIN WEST CENTRAL ARTERIAL, PROCEED TO THE LEFT, JOINING R34, ENTERING VELDENVLEI, PASS VERBAN, OFFLOAD PASSENGERS, PASSING WILDENWEIDE, USING ANTELOPE ALLEY, OFFLOAD PASSENGERS, ENTER BRACKENHAM, VIA FIBROS, OFFLOAD AND LOAD PASSENGERS THEN BACK TO THE RICHARDSBAY TAXI RANK.
12.2	2207W32206LS10051537 - RICHARDSBAY TO DURBAN FROM RICHARDSBAY RANK JOIN WEST ARTERIAL, PROCEED WITH THE SAME ROAD TO JOHN ROSS PARKWAY, JOIN IT ON THE RIGHT SIDE, STRAIGHT, TURN LEFT, AT THE ROBOT ENTER N2, PROCEED ALONG N2 AND PASS BALLITO, PROCEED TO DURBAN, TURN LEFT TO UMGENI ROAD AND PROCEED TO DURBAN STATION RANK, OFFLOAD PASSENGERS AND RETURN TO RICHARDSBAY.
12.3	2207W32206YH10051538 - RICHARDSBAY TO NONGOMA VIA ULUNDI FROM RICHARDSBAY RANK JOINING WEST CENTRAL ARTERIAL, CARRY ON WITH THE SAME ROAD, JOINING JOHN ROSS PARKWAY, PROCEED UNTIL JOINING WITH R34, JOIN R66 AT NDUNDULU MOUNTAIN, TURN RIGHT AT R66, PROCEED STRAIGHT UNTIL REACHING ULUNDI TURN OFF, STRAIGHT UNTIL REACHING MASHONA TURN-OFF, ARRIVING AT NONGOMA TOWN / VILLAGE, OFFLOAD AND LOAD PASSENGERS, RETURN TO RICHARDSBAY RANK.
12.4	2207W322074410051539 - RICHARDSBAY TO MTUBATUBA FROM RICHARDSBAY RANK ENTERING AT WEST CENTRAL ARTERIAL, TAKE R34, JOINING N2, STRAIGHT TO MTUBA, PASS KWAMBONAMBI TURN OFF, CARRY ON WITH N2, TURNING TO R618 TO R618 TO MTUBATUBA TAXI RANK OFF LOAD, LOAD AND RETURN ALONG THE FORWARD ROUTE IN REVERSE.
12.5	2207W322077Z10051540 - RICHARDS BAY TO MKUZE FROM RICHARDSBAY RANK ENTERING WEST CENTRAL ARTERIAL, TURNING LEFT MR2-31, STRAIGHT UNTIL TURNING TO THE RIGHT HAND SIDE, ENTERING N2, PROCEED STRAIGHT TO MKUZE TAXI RANK OFF LOAD, LOAD AND RETURN ALONG THE FORWARD ROUTE IN REVERSE.
12.6	2207W32207W200051541 - RICHARDS BAY TO MEERENSEE FROM RICHARDSBAY RANK, ENTER WEST CENTRAL ARTERIAL, TURN RIGHT, TAKE NORTH CENTRAL ARTERIAL, PROCEED UNTIL TURNING LEFT ON THE JOHN ROSS PARKWAY, PROCEED WITH THE SAME ROAD, PASS SMALLROADS, E.G. BAYVIEW, BOULEVARD ENTERING THE BEACH, THEN ENTER MEERENSEE SUBURB, PASS ROAD LIKE PIENKIE POOL, CRAYFISH CREEK, KREWELKRING, MEDWAY ROAD TO THE HARBOUR, ENTERING MEERENSEE STOP & RETURN



transport

Department:
Transport
Province of KwaZulu-Natal

GAZETTE

LGKZNG10-2021-JUN

REGION: ALL

1) Application Number: APP0130425	2) Gazette Number: LGKZNG10-2021-JUN
3) Applicant: OTT MNGADI ID NO. 7603120350081 Association: RICHARDS BAY TAXI ASSOCIATION	4) Applicant Address: P O BOX 24077 KWA-DLANGEZWA 3886
5) Existing Licence Holder: PB MNGADI ID NO. 7308135620086	6) Existing Licence Holder Address: P.O. BOX 24077 KWADLANGEZWA 3886
7) Type of application: DECEASED TRANSFER AND NEW OPERATING LICENCE	8) Operating Licence Number: LGKZN0703000413
9) Vehicle Type: MINIBUS	10) 1 X 15 (SEATED) + 0 (STANDING)
11) Region: UTHUNGULU	
12.1	2207W32207W00051543 - RICHARDS BAY TO BRACKENHAM FROM RICHARDSBAY TAXI RANK, JOIN WEST CENTRAL ARTERIAL, PROCEED TO THE LEFT, JOINING R34, ENTERING VELDENVLEI, PASS VERBAN, OFFLOAD PASSENGERS, PASSING WILDENWEIDE, USING ANTELOPE ALLEY, OFFLOAD PASSENGERS, ENTER BRACKENHAM, VIA FIBROS, OFFLOAD AND LOAD PASSENGERS THEN BACK TO THE RICHARDSBAY TAXI RANK.
12.2	2207W32207XJ00051536 - RICHARDSBAY TO EMPANGENI FROM RICHARDSBAY TAXI RANK, ENTERING WEST CENTRAL ARTERIAL, PROCEEDING TO THE JOHN ROSS PARKWAY UNTIL TURNING ON THE LEFT OF THE ROBOT USING TURNER ROAD UNTIL ENTERING EMPANGENI STATION TAXI RANK, OFFLOAD AND LOAD PASSENGERS, TAKE UP TURNER ROAD, GOING TO EMPANGENI A RANK USING R34 IF GOING TO THE RANK AT OK BAZAAR AND LOAD, THEN GO BACK TO THE RICHARDSBAY RANK.
12.3	2207W32206LS10051537 - RICHARDSBAY TO DURBAN FROM RICHARDSBAY RANK JOIN WEST ARTERIAL, PROCEED WITH THE SAME ROAD TO JOHN ROSS PARKWAY, JOIN IT ON THE RIGHT SIDE, STRAIGHT, TURN LEFT, AT THE ROBOT ENTER N2, PROCEED ALONG N2 AND PASS BALLITO, PROCEED TO DURBAN, TURN LEFT TO UMNGENI ROAD AND PROCEED TO DURBAN STATION RANK, OFFLOAD PASSENGERS AND RETURN TO RICHARDSBAY.
12.4	2207W32206YH10051538 - RICHARDSBAY TO NONGOMA VIA ULUNDI FROM RICHARDSBAY RANK JOINING WEST CENTRAL ARTERIAL, CARRY ON WITH THE SAME ROAD, JOINING JOHN ROSS PARKWAY, PROCEED UNTIL JOINING WITH R34, JOIN R66 AT NDUNDULU MOUNTAIN, TURN RIGHT AT R66, PROCEED STRAIGHT UNTIL REACHING ULUNDI TURN OFF, STRAIGHT UNTIL REACHING MASHONA TURN-OFF, ARRIVING AT NONGOMA TOWN / VILLAGE, OFFLOAD AND LOAD PASSENGERS, RETURN TO RICHARDSBAY RANK.
12.5	2207W322074410051539 - RICHARDSBAY TO MTUBATUBA FROM RICHARDSBAY RANK ENTERING AT WEST CENTRAL ARTERIAL, TAKE R34, JOINING N2, STRAIGHT TO MTUBA, PASS KWAMBONAMBI TURN OFF, CARRY ON WITH N2, TURNING TO R618 TO R618 TO MTUBATUBA TAXI RANK OFF LOAD, LOAD AND RETURN ALONG THE FORWARD ROUTE IN REVERSE.
12.6	2207W322077Z10051540 - RICHARDS BAY TO MKUZE FROM RICHARDSBAY RANK ENTERING WEST CENTRAL ARTERIAL, TURNING LEFT MR2-31, STRAIGHT UNTIL TURNING TO THE RIGHT HAND SIDE, ENTERING N2, PROCEED STRAIGHT TO MKUZE TAXI RANK OFF LOAD, LOAD AND RETURN ALONG THE FORWARD ROUTE IN REVERSE.
12.7	2207W32207W200051541 - RICHARDS BAY TO MEERENSEE FROM RICHARDSBAY RANK, ENTER WEST CENTRAL ARTERIAL, TURN RIGHT, TAKE NORTH CENTRAL ARTERIAL, PROCEED UNTIL TURNING LEFT ON THE JOHN ROSS PARKWAY, PROCEED WITH THE SAME ROAD, PASS SMALLROADS, E.G. BAYVIEW, BOULEVARD ENTERING THE BEACH, THEN ENTER MEERENSEE SUBURB, PASS ROAD LIKE PIENKIE POOL, CRAYFISH CREEK, KREWELKRING, MEDWAY ROAD TO THE HARBOUR, ENTERING MEERENSEE STOP & RETURN
12.8	2207W32207W100051542 - RICHARDS BAY TO AQUADENE RICHARDSBAY TAXI RANK TO WEST CENTRAL ARTERIAL, PROCEED LEFT TO R34, TURN RIGHT AT THE ROBOT, PASS MAMALIA PROCEED RIGHT OF ARCURUS ANCHOR STREET, ENTER INSIDE AQUADENE SUBURB, OFFLOAD AND LOAD PASSENGERS, RETURN TO RICHARDSBAY RANK



transport

Department:
Transport
Province of KwaZulu-Natal

GAZETTE

LGKZNG10-2021-JUN

REGION: ALL

1) Application Number: APP0130428	2) Gazette Number: LGKZNG10-2021-JUN
3) Applicant: TPS NDLOVU ID NO. 7701056670082 Association: ZAMOKUHLA TAXI ASSOCIATION (PAULPIETERS)	4) Applicant Address: P O BOX 85 PAULPIETERSBURG 3180
5) Existing Licence Holder: MC VILAKAZI ID NO. 4601010667088	6) Existing Licence Holder Address: P O BOX 85 PAULPIETERSBURG KWAZULU-NATAL 3180
7) Type of application: NORMAL TRANSFER	8) Operating Licence Number: LGKZN0303001317
9) Vehicle Type: MINIBUS	10) 1 X 15 (SEATED) + 0 (STANDING)
11) Region: UTHUKELA	
12.1	2207J82100GN00052985 - LUNERBURG TO PAULPIETERSBURG FROM APPROVED TAXI RANK AT LUNERBURG TO APPROVED TAXI IN PAULPIETERSBURG FROM LUNERBURG TO JOIN MARK STREET, TURN RIGHT TO MIDDLE STREET, TURN LEFT STRAIGHT TO KRUGER STREET, STRAIGHT INTO THE RANK, DROP AND PICK PASSENGERS.
12.2	2207J82100GN00052986 - LUTHILUNYE TO PAULPIETERSBURG FROM APPROVED TAXI RANK AT LUTHILUNYE TO APPROVED TAXI RANK IN PAULPIETERSBURG FROM LUTHILUNYE TO JOIN MARK STREET, TURN RIGHT TO MIDDLE STREET, TURN LEFT STRAIGHT TO KRUGER STREET, STRAIGHT INTO THE RANK.
12.3	2100GN2100F510052999 - FROM PAULPIETERSBURG TO NEWCASTLE FROM PAULPIETERSBURG TAXI RANK AT KRUGER STREET, TURN RIGHT TO JOUBERT STREET, TURN RIGHT TO KERK STREET, TURN LEFT TO HIGH STREET, JOIN R33, STRAIGHT ON WITH R33, TURN RIGHT TO R34, PASS OSIZWENI, AND DROP PASSENGERS, PASS MADADENI AND DROP PASSENGERS, STRAIGHT WITH VOORTREKKER STREET, TURN LEFT WITH KERK STREET AND TURN RIGHT WITH ALLEN STREET, STRAIGHT TO NEWCASTLE TAXI RANK, DROP AND PICK PASSENGERS.
12.4	2100GN2100R10053000 - PAULPIETERSBURG TO DURBAN FROM PAULPIETERSBURG TAXI RANK AT KRUGER STREET TO DURBAN, TURN RIGHT TO JOUBERT STREET, TURN RIGHT TO KERK STREET, TURN LEFT TO HIGH STREET TO JOIN R33, PASS STILWATER, STRAIGHT INTO R33 TO DUNDEE, TURN RIGHT INTO R33, PASS POMEROY AND DROP PASSENGERS, PASS TUGELA FERRY TAXI RANK AND DROP PASSENGERS, PASS COLENSO ROAD INTO R74, TURN LEFT R33 INTO COKEY STREET, STRAIGHT INTO THE RANK AND DROP PASSENGERS PASS COLENSO STREET INTO R74, TURN LEFT R33, THROUGH TO NEW HANOVER AND DROP PASSENGERS, PASS PIETERMARITZBURG AND DROP PASSENGERS, PASS MARIANHILL TOLL PLAZA, INTO N3, STRAIGHT TO DURBAN PASS N3 OR M4 AND R102, PASS NORTH COAST, STRAIGHT TO ALICE STREET, TURN LEFT TO UMGENI ROAD, INTO R102, STRAIGHT INTO FYNN STREET, THROUGH INTO NEW DURBAN STATION, DROP AND PICK PASSENGERS.
12.5	2100GN11008210053002 - PAULPIETERSBURG TO JOHANNESBURG FROM PAULPIETERSBURG TAXI RANK TURN RIGHT TO KRUGER STREET, TURN LEFT TO JOUBERT STREET, TURN RIGHT TO MARK STREET, INTO R33, PIET RETIEF TAXI RANK AND DROP PASSENGERS, TURN TO N2 FROM R33, PASS KERK STREET, PIET RETIEF TO ERMELO AND DROP PASSENGERS, N2 FROM ERMELO, TURN RIGHT TO BORDER STREET, TURN LEFT INTO WEDGE WOOD LANE, TURN RIGHT INTO SLUITEN STREET, TURN LEFT INTO JOUBERT STREET, RIGHT INTO ENNIS STREET, PASS ERMELO TAXI RANK AND DROP PASSENGERS, LEFT INTO OOSTHUIZEN STREET, RIGHT INTO BETHAL AT ROAD N17, FROM BETHAL TAXI RANK AND DROP PASSENGERS, GO STRAIGHT INTO SCHEEPERS STREET, RIGHT INTO DANWAL STREET, TURN RIGHT AND TAKE THE N17 TO TRICHARD, FROM TRICHARD AND DROP PASSENGERS, GO STRAIGHT WITH VOORTREKKER STREET AND USING THE N17 GO TO KINGROSS TAXI RANK AND DROP PASSENGERS, FROM KINGROSS TAXI RANK USE THE MAIN ROAD AND GO STRAIGHT TO LEANDRA TAXI RANK AND DROP PASSENGERS USING THE N17 FROM LEANDRA USE NORDA STREET AND GO STRAIGHT TO SPRINGS TAXI RANK AND DROP PASSENGERS WITH THE R29 AND PASS DEVON, FROM SPRINGS USING THE ERMELO ROAD, GO STRAIGHT TO THE R29, TURN RIGHT WITH R29, INTO PAUL KRUGER STREET AND THEN GO STRAIGHT TO BENONI USING THE R29, TURN LEFT TO MAIN REEF ROAD, TURN RIGHT TO MAIN REEF ROAD, LEFT INTO THE R23 USING THE HEIDELBERG ROAD, RIGHT AT THE M56 LANCASTER ROAD, TURN RIGHT TO DAGERHAM ROAD, TURN LEFT TO BOLTON ROAD, TURN TO LIVERPOOL ROAD, TURN LEFT TO LUTON ROAD TO BENONI TAXI RANK, DROP AND PICK PASSENGERS, FROM BENONI TAXI RANK, TURN RIGHT TO BIRMINGHAM ROAD, LEFT TO THE M56, LINCOLN ROAD, LEFT INTO COMMISSION STREET TO BOKSBURG TAXI RANK AND DROP PASSENGERS, TURN RIGHT TO RONDEBULT ROAD M46 TO GERMISTON TURN RIGHT TO RAILWAY STREET TO GERMISTON TAXI RANK, DROP AND PICK PASSENGERS, FROM GERMISTON TAXI RANK, GO STRAIGHT, RAND ROAD, TURN RIGHT TO JACK STREET, LEFT INTO THE M2 TO JOHANNESBURG, GO STRAIGHT ON THE M2 TO JOHANNESBURG AND TURN LEFT INTO HARROW ROAD USING THE M31 OFF RAMP, TURN LEFT INTO CHARLES STREET, TURN RIGHT INTO END STREET, FROM END STREET GO STRAIGHT TO NOORD AND CLAIM TAXI RANK, DROP AND PICK PASSENGERS.
12.6	2207J92207J900052972 - BILANYONI TO PAULPIETERSBURG. FROM PIENSRAND ROAD P271, VIA NGWANYA, TURN LEFT TO JOINR33, STRAIGHT INTO MARK STREET, TURN LEFT INTO HIGH STREET, TURN LEFT INTO KRUGER STREET RIGHT INTO TAXI RANK, PICK AND DROP PASSENGERS.
12.7	2207J92207J900052976 - APPROVED TAXI RANK AT LUJOJWANA TO APPROVED TAXI RANK IN PAULPIETERSBURG. FROM LUJOJWANA, PIENSRAND ROAD P271, TURN LEFT TO JOIN R33, STRAIGHT INTO MARK STREET, TURN LEFT INTO JOUBERT STREET, TURN RIGHT INTO THE TAXI RANK, DROP AND PICK PASSENGERS.
12.8	2207J92207J900052969 - BHADENI TO PAULPIETERSBURG FROM PIENSRAND ROAD P271, TURN LEFT INTO HIGH STREET, TURN LEFT INTO KRUGER STREET INTO THE TAXI RANK, PICK AND DROP PASSENGERS. FROM PIENSRAND ROAD P271, TURN LEFT TO JOIN R33, STRAIGHT TO MARK STREET, TURN LEFT INTO JOUBERT STREET, TURN RIGHT INTO KERK STREET, TURN RIGHT INTO THE TAXI RANK AT KRUGER STREET, DROP AND PICK PASSENGERS.
12.9	2207J92207J900052970 - MDWADLAZA TO PAULPIETERSBURG FROM MDWADLAZA INTO PIENSRAND P271, TURN LEFT TO JOIN R33, STRAIGHT INTO MARK STREET TURN INTO JOUBERT
12.10	2207J92207J900052973 - DUMBE TO PAULPIETERSBURG FROM DUMBE LOCATION TURN RIGHT TO JOIN R33, STRAIGHT INTO MARK STREET, TURN LEFT INTO HIGH STREET, TURN LEFT INTO KRUGER STREET, RIGHT INTO THE TAXI RANK, PICK AND DROP PASSENGERS
12.11	2207J92207J900052974 - NKEMBENI TO PAULPIETERSBURG FROM APPROVED TAXI RANK AT NKEMBENI TO APPROVED TAXI RANK IN PAULPIETERSBURG FROM PIENSRAND ROAD P271 TURN LEFT TO JOIN PAULPIETERSBURG FROM THOLAKELE JOIN PIENSRAND ROAD P271, TURN LEFT TO JOIN R33, STRAIGHT INTO MARK STREET, TURN INTO HIGH STREET, TURN LEFT INTO KRUGER STREET, RIGHT INTO THE TAXI RANK, DROP AND PICK PASSENGERS FROM PIENSRAND ROAD P271, TURN LEFT TO JOIN R33, STRAIGHT TO MARK STREET, TURN INTO JOUBERT STREET, TURN RIGHT INTO KERK STREET, TURN RIGHT INTO THE TAXI RANK, PICK AND DROP PASSENGERS
12.12	2207J92207J900052975 - LONGRIDGE TO PAULPIETERSBURG FROM APPROVED TAXI RANK AT LONGRIDGE TURN LEFT TO JOIN R33, STRAIGHT TO PAULPIETERSBURG, TURN LEFT TO HIGH STREET, TURN RIGHT INTO KRUGER STREET, STRAIGHT INTO THE RANK, DROP AND PICK PASSENGERS



transport

Department:
Transport
Province of KwaZulu-Natal

GAZETTE

LGKZNG10-2021-JUN
REGION: ALL

12.13	2207J92207J900052977 - MANGOSUTHU TO PAULPIETERSBURG FROM MANGOSUTHU INTO PIENSRRANS ROAD P271, TURN LEFT TO R33, STRAIGHT INTO MARK STREET, TURN INTO JOUBERT STREET, TURN RIGHT INTO TAXI RANK, DROP AND PICK PASSENGERS
12.14	2207J92207J900052978 - OPHUZANE TO PAULPIETERSBURG FROM OPHUZANE, JOIN PIENSRRAND ROAD P271, TURN LEFT TO JOIN R33, STRAIGHT INTO MARK STREET, TURN INTO JOUBERT STREET, TURN RIGHT INTO KERK STREET, TURN RIGHT INTO THE TAXI RANK, DROP AND PICK PASSENGERS
12.15	2207J92207J900052979 - THOLAKELE TO PAULPIETERSBURG FROM APPROVED TAXI RANK IN THOLAKELE, JOIN PIENSRRAND ROAD P271, TURN LEFT TO JOIN R33 STRAIGHT INTO MARK STREET, TURN LEFT INTO HIGH STREET, TURN LEFT INTO KRUGER STREET, INTO THE RANK, PICK AND DROP PASSENGERS
12.16	2207J92207J900052980 - UBIVANYANA TO PAULPIETERSBURG FROM UBIVANYANA TURN LEFT TO JOIN R33, STRAIGHT TO PAULPIETERSBURG, TURN LEFT TO HIGH STREET, TURN RIGHT INTO KRUGER STREET, STRAIGHT INTO THE RANK, PICK AND DROP PASSENGERS
12.17	2207J92207J900052981 - KLEMPSLUST TO PAULPIETERSBURG FROM APPROVED TAXI RANK KLEMPSLUST TURN LEFT TO JOIN R33, STRAIGHT TO PAULPIETERSBURG, TURN LEFT TO HIGH STREET, TURN RIGHT INTO KRUGER STREET, STRAIGHT INTO THE RANK, DROP AND PICK PASSENGERS
12.18	2100GN2207J510055221 - PAULPIETERSBURG TO VRYHEID FROM TAXI RANK PAULPIETERSBURG TO VRYHEID, STRAIGHT TO NATAL SPAR, TURN RIGHT INTO R33, RIGHT INTO TAXI RANK IN VRYHEID.
12.19	2100GN2100GN00053004 - CONDITIONS/RESTRICTIONS 1. PASSENGERS MAY BE PICKED UP AND/OR SET DOWN ONLY AT DESIGNATED TAXI RANK OR TAXI STOP, WHICH SHALL EXCLUDE BUS STOPS. 2. ENTRY OR RANKING ON PRIVATE PROPERTY IS NOT PERMITTED WITHOUT PERMISSION OF THE LANDLORD, A COPY OF WHICH MUST BE SUPPLIED TO THE BOARD BEFORE ISSUE OPERATING LICENSE. 3. WITHOUT HAVING ENTERED INTO AN AGREEMENT WITH OTHER OPERATORS ON A COMMON ROUTE, AS CONTEMPLATED BY SECTION 88 (2) (B) OF ACT 22 OF 2000, THE PICKING UP OR SETTING DOWN OF PASSENGERS ON SUCH ROUTE IS NOT PERMITTED. A COPY OF SUCH AGREEMENT MUST BE SUPPLIED TO THE BOARD. 4. AT RANKS, WHETHER ON -STREET OR OFF-STREET, ONLY THE TAXIS THAT CAN BE ACCOMMODATED IN THE DEMARCATED AREA MAY OCCUPY THE RANK. EXCESS VEHICLES MUST HOLD ELSEWHERE AT DESIGNATED HOLDING AREAS. 5. RANK PERMITS OR LETTERS OF AUTHORITY MUST BE PRODUCED IN RESPECT OF ALL RANKS IN MUNICIPAL ARREARS, IN PARTICULAR MAJOR TOWNS AND CITIES. 6. THE ALLOCATION OF ANY ROUTE OR PORTION OF A ROUTE IS SUBJECT TO THE CONDITION THAT IT HAS BEEN APPROVED AND ALLOCATED IN GOOD FAITH AND THAT SUCH ROUTE WILL BE INVALID SHOULD IT TRANSPIRE THAT THE ROUTE OR PORTION THEREOF WILL, OR HAS CAUSED CONFLICT DUE TO IT HAVING BEEN APPROVED BASED ON INCORRECT OR FALSE INFORMATION SUPPLIED TO THE BOARD OR AS A RESULT OF AN ERROR. IN SUCH INSTANCE THE OPERATING LICENSE MUST BE RETURNED TO THE BOARD FOR CORRECTION. 7. THE VEHICLE MUST BE COVERED BY MOTOR VEHICLE INSURANCE AS WELL AS PERSONAL LIABILITY INSURANCE



transport

Department:
Transport
Province of KwaZulu-Natal

GAZETTE

LGKZNG10-2021-JUN
REGION: ALL

1) Application Number: APP0130410	2) Gazette Number: LGKZNG10-2021-JUN
3) Applicant: SKE GCUMISA ID NO. 9108285109080 Association: PATA TAXI ASSOCIATION	4) Applicant Address: 59 NEWTON ROAD PIETERMARITZBURG 3201
5) Existing Licence Holder: TV GCUMISA ID NO. 6007175561082	6) Existing Licence Holder Address: 2629 MTALIYANE KWA-PATA PIETERMARITZBURG KWA-ZULU NATAL 3201
7) Type of application: DECEASED TRANSFER AND NEW OPERATING LICENCE	8) Operating Licence Number: LKNKZN0112036
9) Vehicle Type: MINIBUS TAXI	10) 1 X 9-16 (SEATED) + 0 (STANDING)
11) Region: UMGUNGUNDLOVU	
12.1	<p>22068T22068T00052496 - FLATS .</p> <p>INBOUND: FROM PATA TAXI TERMINAL/S1 (KPE0153) TO PIETERMARTZ: BOURKE-SLATTER (KPC0018) ROUTE: POLITIQUE, S1, S18, S108, RETURN S18, S1, POLITIQUE, MOUNT PATRIDGE, ROUTE 13, MR7, MOSES MABHIDA (EDENDALE), LANGALIBALELE (LONGMARKET), RETIEF, PIETERMARITZ, SLATTER STREET.</p> <p>OUTBOUND: FROM PIETERMARITZ, BOURKE-SLATTER (KPC0018) TO PATA TAXI TERMINAL/S (KPE0153) ROUTE: PIETERMARITZ, PINE, MOSES MABHIDA (EDENDALE) MR7, ROUTE 13, MOUNT PARTRIDGE, POLITIQUE.</p> <p>ALTERNATIVE ROUTING OUTBOUND A. PIETERMARITZ, WEST STREET BUS/TAXISTATION, WEST, LOOP, MOSES MABHIDA (EDENDALE), MR7, ROUTE13, MOUNT PARTRIDGE, POLITIQUE B. PIETERMARITZ, WEST STREET BUS/TAXI STATION, WEST, BURGER, MOSES MABHIDA (EDENDALE), MR7, ROUTE 13, MOUNT PARTRIDGE, POLITIQUE C. PIETERMARITZ, WEST STREET BUS/TAXI STATION, WEST, PRINCE ALFRED, CAMPSDRIFT, MOSES MABHIDA (EDENDALE), MR7, ROUTE13, MOUNT PARTRIDGE, POLITIQUE.</p> <p>RESTRICTION: ALONG ROUTE 13, ONLY OFF-LOADING OF PASSENGERS IS PERMITTED. THE LOADING OF PASSENGERS ALONG THIS SECTION OF THE ROUTE IS NOT PERMITTED. SPECIAL CONDITIONS NONE DISPUTES AGAINST PATA TAXI ASSOCIATION BY AZALEA TAXI ASSOCIATION.</p>
12.2	<p>22068T22068T00052500 - MALUKAZI.</p> <p>INBOUND: FROM PATA TAXI TERMINAL/S1 (KPE0153) TO PIETERMARITZ: BOURKE-SLATTER (KPC0018) ROUTE: POLITIQUE, V680, V686, RETURN V686, V680 (TO BRIDGE), RETURN V680, POLITIQUE, H1, RETURN H1, POLITIQUE, MOUNT PATRIDGE, ROUTE 13, MR7, MOSES MABHIDA (EDENDALE), LANGALIBALELE (LONGMARKET), RETIEF, PIETERMARITZ, SLATTER STREET.</p> <p>OUTBOUND: FROM PIETERMARITZ: BOURKE-SLATTER (KPC0018) TO PATA TAXI TERMINAL/S1 (KPE0153) ROUTE: PIETERMARITZ, PINE, MOSES MABHIDA (EDENDALE), MR7, ROUTE13, MOUNT PATRIDGE, POLITIQUE, V680 (TO BRIDGE), RETURN V680, V686, RETURN V686, V680, POLITIQUE, H1, POLITIQUE.</p> <p>ALTERNATIVE ROUTINGS OUTBOUND A. PIETERMARITZ, WEST STREET BUS/TAXI STATION, WEST, LOOP, MOSES MABHIDA (EDENDALE), MR7, ROUTE 13, MOUNT PATRIDGE, POLITIQUE, V680 (TO BRIDGE), RETURN V680, V686, RETURN V686, V680, POLITIQUE, H1, RETURN H1, POLITIQUE B. PIETERMARITZ, WEST STREET BUS/TAXI STATION, WEST, BURGER, MOSES MABHIDA (EDENDALE), MR7, ROUTE13, MOUNT PATRIDGE, POLITIQUE, V680 (TO BRIDGE), RETURN V680, V686, RETURN V686, V680, POLITIQUE, H1, RETURN H1, POLITIQUE C. PIETERMARITZ, WEST STREET/TAXISTATION, WEST, PRINCE ALFRED, CAMPSDRIFT, MOSES MABHIDA (EDENDALE), MR7, ROUTE 13, MOUNT PATRIDGE, POLITIQUE, V680 (TO BRIDGE), RETURN V680, V686, RETURN V686, V680, POLITIQUE, H1 RETURN H1, POLITIQUE.</p> <p>RESTRICTIONS: ALONG ROUTE 13, ONLY OFF-LOADING OF PASSENGERS IS PERMITTED. THE LOADING OF PASSENGERS ALONG THIS SECTION OF THE ROUTE IS NOT PERMITTED. SPECIAL CONDITIONS: NONE DISPUTES AGAINST PATA TAXI ASSOCIATION BY DAMBUZA TAXI ASSOCIATION.</p>



transport

Department:
Transport
Province of KwaZulu-Natal

GAZETTE

LGKZNG10-2021-JUN
REGION: ALL

1) Application Number: APP0130411	2) Gazette Number: LGKZNG10-2021-JUN
3) Applicant: SKE GCUMISA ID NO. 9108285109080 Association: PATA TAXI ASSOCIATION	4) Applicant Address: 59 NEWTON ROAD PIETERMARITZBURG 3201
5) Existing Licence Holder: TV GCUMISA ID NO. 6007175561082	6) Existing Licence Holder Address: 2629 MTALIYANE KWA-PATA PIETERMARITZBURG KWA-ZULU NATAL 3201
7) Type of application: DECEASED TRANSFER AND NEW OPERATING LICENCE	8) Operating Licence Number: LKNKZN0114520
9) Vehicle Type: MINIBUS TAXI	10) 1 X 9-16 (SEATED) + 0 (STANDING)
11) Region: UMGUNGUNDLOVU	
12.1	<p>22068T22068T00052496 - FLATS .</p> <p>INBOUND: FROM PATA TAXI TERMINAL/S1 (KPE0153) TO PIETERMARTZ: BOURKE-SLATTER (KPC0018) ROUTE: POLITIQUE, S1, S18, S108, RETURN S18, S1, POLITIQUE, MOUNT PATRIDGE, ROUTE 13, MR7, MOSES MABHIDA (EDENDALE), LANGALIBALELE (LONGMARKET), RETIEF, PIETERMARITZ, SLATTER STREET.</p> <p>OUTBOUND: FROM PIETERMARITZ, BOURKE-SLATTER (KPC0018) TO PATA TAXI TERMINAL/S (KPE0153) ROUTE: PIETERMARITZ, PINE, MOSES MABHIDA (EDENDALE) MR7, ROUTE 13, MOUNT PARTRIDGE, POLITIQUE.</p> <p>ALTERNATIVE ROUTING OUTBOUND A. PIETERMARITZ, WEST STREET BUS/TAXISTATION, WEST, LOOP, MOSES MABHIDA (EDENDALE), MR7, ROUTE13, MOUNT PARTRIDGE, POLITIQUE B. PIETERMARITZ, WEST STREET BUS/TAXI STATION, WEST, BURGER, MOSES MABHIDA (EDENDALE), MR7, ROUTE 13, MOUNT PARTRIDGE, POLITIQUE C. PIETERMARITZ, WEST STREET BUS/TAXI STATION, WEST, PRINCE ALFRED, CAMPSDRIFT, MOSES MABHIDA (EDENDALE), MR7, ROUTE13, MOUNT PARTRIDGE, POLITIQUE.</p> <p>RESTRICTION: ALONG ROUTE 13, ONLY OFF-LOADING OF PASSENGERS IS PERMITTED. THE LOADING OF PASSENGERS ALONG THIS SECTION OF THE ROUTE IS NOT PERMITTED. SPECIAL CONDITIONS NONE DISPUTES AGAINST PATA TAXI ASSOCIATION BY AZALEA TAXI ASSOCIATION.</p>
12.2	<p>22068T22068T00052500 - MALUKAZI.</p> <p>INBOUND: FROM PATA TAXI TERMINAL/S1 (KPE0153) TO PIETERMARITZ: BOURKE-SLATTER (KPC0018) ROUTE: POLITIQUE, V680, V686, RETURN V686, V680 (TO BRIDGE), RETURN V680, POLITIQUE, H1, RETURN H1, POLITIQUE, MOUNT PATRIDGE, ROUTE 13, MR7, MOSES MABHIDA (EDENDALE), LANGALIBALELE (LONGMARKET), RETIEF, PIETERMARITZ, SLATTER STREET.</p> <p>OUTBOUND: FROM PIETERMARITZ: BOURKE-SLATTER (KPC0018) TO PATA TAXI TERMINAL/S1 (KPE0153) ROUTE: PIETERMARITZ, PINE, MOSES MABHIDA (EDENDALE), MR7, ROUTE13, MOUNT PATRIDGE, POLITIQUE, V680 (TO BRIDGE) RETURN V680, V686, RETURN V686, V680, POLITIQUE, H1, POLITIQUE.</p> <p>ALTERNATIVE ROUTINGS OUTBOUND A. PIETERMARITZ, WEST STREET BUS/TAXI STATION, WEST, LOOP, MOSES MABHIDA (EDENDALE), MR7, ROUTE 13, MOUNT PATRIDGE, POLITIQUE, V680 (TO BRIDGE) RETURN V680, V686, RETURN V686, V680, POLITIQUE, H1, RETURN H1, POLITIQUE B. PIETERMARITZ, WEST STREET BUS/TAXI STATION, WEST, BURGER, MOSES MABHIDA (EDENDALE), MR7, ROUTE13, MOUNT PATRIDGE, POLITIQUE, V680 (TO BRIDGE) RETURN V680, V686, RETURN V686, V680, POLITIQUE, H1, RETURN H1, POLITIQUE C. PIETERMARITZ, WEST STREET/TAXISTATION, WEST, PRINCE ALFRED, CAMPSDRIFT, MOSES MABHIDA (EDENDALE), MR7, ROUTE 13, MOUNT PATRIDGE, POLITIQUE, V680 (TO BRIDGE), RETURN V680, V686, RETURN V686, V680, POLITIQUE, H1 RETURN H1, POLITIQUE.</p> <p>RESTRICTIONS: ALONG ROUTE 13, ONLY OFF-LOADING OF PASSENGERS IS PERMITTED. THE LOADING OF PASSENGERS ALONG THIS SECTION OF THE ROUTE IS NOT PERMITTED. SPECIAL CONDITIONS: NONE DISPUTES AGAINST PATA TAXI ASSOCIATION BY DAMBUZA TAXI ASSOCIATION.</p>



transport

Department:
Transport
Province of KwaZulu-Natal

GAZETTE

LGKZNG10-2021-JUN

REGION: ALL

1) Application Number: APP0130371	2) Gazette Number: LGKZNG10-2021-JUN
3) Applicant: VM PHIRI ID NO. 7405075637086 Association: DASSENHOEK TAXI ASSOCIATION	4) Applicant Address: 7 ARUNDALE PLACE MANORS PINETOWN 3610
5) Existing Licence Holder: NOT APPLICABLE ID NO. NOT APPLICABLE	6) Existing Licence Holder Address: NOT APPLICABLE
7) Type of application: NEW OPERATING LICENCE	8) Operating Licence Number: LGKZN1503000670
9) Vehicle Type: MINIBUS TAXI	10) 1 X 9-16 (SEATED) + 0 (STANDING)
11) Region: DURBAN WEST	
12.1	<p>2206NB2206RK00047938 - DASSENHOEK TO PINETOWN VIA GERMANY.</p> <p>FROM DASSENHOEK TAXI RANK TURN LEFT INTO MILKY WAY, PROCEED AND TURN LEFT INTO OLD RICHMOND ROAD M1 WHICH BECOMES RICHMOND ROAD THEN TURN LEFT INTO GLENUEGIE ROAD, TURN RIGHT INTO LAUTH AND THEN LEFT INTO CROMPTON STREET, TURN LEFT INTO SHEPSTONE ROAD, RIGHT INTO ESCOMBE ROAD AND LEFT INTO CHELSEA AVENUE AND LEFT INTO NEW GERMANY SHOPPING CENTRE.</p> <p>RETURN:</p> <p>FROM NEW GERMANY DROP OFF/PICK UP POINT TURN RIGHT INTO CHELSEA AVENUE AND THEN RIGHT INTO ESCOMBE ROAD, LEFT INTO SHEPSTONE ROAD AND RIGHT INTO CROMPTON PROCEED AND TURN RIGHT INTO OLD MAIN ROAD THEN LEFT INTO ANDERSON STREET TAXI RANK IN PINETOWN, TURN LEFT INTO OLD MAIN ROAD WHICH BECOME RICHMOND ROAD M1 THEN THE REST IS THE SAME AS FORWARD ROUTE.</p>
12.2	<p>2206NB21004R00047939 - DASSENHOEK TO DURBAN</p> <p>FROM DASSENHOEK TAXI RANK INTO MILKY WAY, PROCEED STRAIGHT AND TURN LEFT INTO OLD RICHMOND ROAD M1 WHICH BECOMES RICHMOND ROAD, TURN RIGHT ONTO THE N3 FREE WAY RAMP TOWARDS DURBAN, PROCEED ALONG OLD DUTCH ROAD WHICH BECOMES ALICE STREET THEN RIGHT INTO MARKET ROAD AND RIGHT AGAIN INTO SERVICE ROAD THEN PROCEED TO UNIVERSITY AVENUE RANK NO.98</p> <p>FROM RANK NO.98 UNIVERSITY AVENUE TURN RIGHT INTO LANCERS ROAD AND RIGHT INTO ALI WAL ROAD THEN INTO CANON GATE ROAD AND PROCEED ONTO THE N3 FREE WAY RAMP, PROCEED ALONG N3 FREE WAY AND TURN LEFT INTO RICHMOND ROAD M1 WHICH BECOMES OLD RICHMOND ROAD, TURN RIGHT ONTO MILKY WAY THEN THE REST IS THE SAME AS FORWARD ROUTE.</p>
12.3	<p>2206NB2206R400047940 - DASSENHOEK TO WESTMEAD VIA MARIANRIDGE, KTT, NPA AND SURPRISE FARM.</p> <p>FROM: DASSENHOEK TAXI RANK PROCEED ALONG MILKY AND TURN LEFT INTO M1 WHICH BECOMES RICHMOND ROAD, TURN LEFT INTO SWANFIELD ROAD, LEFT INTO AUBREY ROAD THEN LEFT INTO GILITS ROAD AND LEFT INTO WESTMEAD TAXI STOP.</p> <p>RETURN:</p> <p>FROM: WESTMEAD TAXI STOP TURN RIGHT INTO SWANFIELD ROAD, RIGHT INTO RICHMOND ROAD, WHICH BECOMES M1, TURN RIGHT INTO MILKY WAY AND PROCEED TO DASSENHOEK.</p>



transport

Department:
Transport
Province of KwaZulu-Natal

GAZETTE

LGKZNG10-2021-JUN

REGION: ALL

1) Application Number: APP0130432	2) Gazette Number: LGKZNG10-2021-JUN
3) Applicant: M XIMBA ID NO. 8110155288086 Association: NOT AVAILABLE	4) Applicant Address: P O BOX 410 GREYTOWN 3250
5) Existing Licence Holder: NOT APPLICABLE ID NO. NOT APPLICABLE	6) Existing Licence Holder Address: NOT APPLICABLE
7) Type of application: NEW OPERATING LICENCE	8) Operating Licence Number: NOTAVAILABLE
9) Vehicle Type: MINIBUS	10) 1 X 15 (SEATED) + 0 (STANDING)
11) Region: UMGUNGUNDLOVU	
12.1	KZPRERC2837945 - COLLECT STAFF NEXT TO LEMBETHE PRIMARY SCHOOL TO L1859 THEN WE JOIN THE MUDEN R74 TO GREYTOWN DROP TO DURBAN STREET NEXT TO ENGEN GARAGE.INKOSI SIMAKADE STREET JOIN CATHCART STREET COLLECT THE STAFF THEN THE KELLY STREET JOIN R74 DURBAN STREET, BACK TO MUDEN AT MOUNT ERNESTINA COMBINE SCHOOL.



transport

Department:
Transport
Province of KwaZulu-Natal

GAZETTE

LGKZNG10-2021-JUN
REGION: ALL

1) Application Number: APP0130434	2) Gazette Number: LGKZNG10-2021-JUN
3) Applicant: GCT SELEPE ID NO. 6802120670085 Association: MONDLO & DISTRICT TAXI OWNERS ASSOCIATION	4) Applicant Address: P.O BOX 214 EMONDL0 3105
5) Existing Licence Holder: SM SELEPE ID NO. 6203205609088	6) Existing Licence Holder Address: P.O BOX 214 EMONDL0 KWAZULU-NATAL 3105
7) Type of application: DECEASED TRANSFER AND NEW OPERATING LICENCE	8) Operating Licence Number: LGKZN0803000405
9) Vehicle Type: MINIBUS	10) 1 X 15 (SEATED) + 0 (STANDING)
11) Region: ZULULAND	
12.1	2207I02207BP10052178 - MONDLO TO DUNDEE FROM MONDLO TAXI RANK, LEFT TO 3RD AVENUE TO GOBINSIMBI, PICKING UP PASSENGERS, JOINING P411 ROAD, PASS POLICE STATION TO GRACE, RIGHT TURN TO P54 TO BLOOD RIVER, TURN LEFT TO R33 TO KINGSLEY, TAYSIDE, PROCEED WITH R33 / R68 TO DUNDEE TAXI RANK AND BACK THE SAME ROUTE WITH PASSENGERS.
12.2	2207I01205GJ10052176 - MONDLO TO JOHANNESBURG STARTING POINT: MONDLO TAXI RANK, TURN LEFT TO 3RD AVENUE, RIGHT TO GOBINSIMBI STREET, PASS MONDLO POLICE STATION, PROCEED TO P411 ROAD TO GRACE, TURN RIGHT TO P54 TO BLOOD RIVER, R34, PASS UTRECHT, TURN RIGHT TO N11, PROCEED TO MAJUBA PASS, ALONG THE SAME NATIONAL ROAD TO CHARLESTOWN, VOLKSRUST, RIGHT TO R23 TO PEREKOP, PASS PLATRAND TO STANDERTON, STOP FOR REFRESHMENTS, START TO R23 GREYLING STAD TO BALFOUR TO HEIDELBERG, LEFT TO N3 TO VOSLOORUS TAXI RANK, BACK TO N3, PASS ALBERTON TO R23 TO GERMISTON TAXI RANK, BACK TO N3, LEFT TO COMMISSIONER STREET, JEPPE STREET, RISSIK STREET, TO ELOFF TO DEVILLIERS STREET TO PARK TAXI RANK, PARK TAXI RANK TO BARA CITY SOWETO, FROM BLOEMFONTEIN ROAD, PORT SHEPSTONE ROAD, BACK TO N2, OFF TO N11 TO PARK TAXI RANK, PICK UP AND BACK THE SAME ROUTES.
12.3	2207I02206LS10052177 - MONDLO TO DURBAN STARTING POINT: MONDLO TAXI RANK, RIGHT TO 3RD AVENUE, PICKING UP FROM ALL WARDS, JOINING P463, TURN RIGHT TO R34, PASS GLUCKSTADT TO MELMOTH, JOINING R68 TO NDUNDULU TO NKWALINI TO ESHOWE, TO GINGINDLOVU, RIGHT TO DOKODWENI TO N2, MANDINI TO ULTRA CITY STOP FOR REFRESHMENTS, START BACK TO N2, PASS STANGER, LEFT TO BALLITO, RIGHT TO M4, PASS UMHLANGA ROCKS, RIGHT TO ARGYLE, LEFT TO UMGENI ROAD, OFFLOAD PASSENGERS AT DURBAN STATION, PROCEED AND TURN RIGHT TO BEREA ROAD TO N3, RIGHT OLD MAIN ROAD TO HILL STREET PINETOWN TAXI RANK, AND BACK TO EMONDL0 TAXI RANK, THE SAME ROUTE.
12.4	2207I02207J500052179 - MONDLO TO VRYHEID STARTING POINT: MONDLO TAXI RANK, TURN RIGHT TO 3RD AVENUE, PROCEED TO P463, PICK UP PASSENGERS ON ALL WARDS, TURN LEFT TO R34, TURN RIGHT TO CRESCENT STREET, PASS MPOFINI SECONDARY SCHOOL, PASS VRYHEID STATION, PROCEED TO CHURCH STREET, DELIVERING PASSENGERS TO MASONS STREET, EAST STREET, HIGH STREET, PRESIDENT STREET, LANDROS STREET, DEPUTASIE STREET, WEST STREET, EMMET STREET, PARK STREET, EDWARD STREET, BACK TO CHURCH STREET AND CROSS UTRECHT STREET, TURN RIGHT TO SHOPRITE TAXI RANK, SECOND ROUTE ENTERING VRYHEID, FROM R34, PASS LAKE SIDE, PROCEEDED TO EAST CROSS SOUTH STREET, UITLANDER, HEREN, AFRIKANER, BOREN, MARKET STREET, UTRECHT TO VRYHEID HOSPITAL AND PRISON, BACK TO EAST STREET, TURN RIGHT TO HLOBANE STREET, SMALL STREET, LANDROS STREET, LEFT TO UTRECHT STREET, RIGHT SHOPRITE TAXI RANK, BACK TO MONDLO ALONG THE SAME ROUTE.
12.5	2207I02202BQ10052180 - MONDLO TO NEWCASTLE MONDLO TAXI RANK, LEFT TO 3RD AVENUE, RIGHT TO GOBINSIMBI STREET, PASS POLICE STATION, PROCEED TO P411, RIGHT TO P54, PASS BLOOD RIVER STORE, CROSS R33 TO R34, TURN LEFT TO R37, PASS NINE MILE, LEFT TO N11, TURN TO ALLEN STREET AT THE LAST ROBOT, TURN LEFT AND RIGHT TO NEWCASTLE TAXI RANK AND RETURN WITH PASSENGERS THE SAME ROUTE.
12.6	2207I02207I000052182 - MONDLO TO NCOME PRISON FROM MONDLO TAXI RANK, PICK UP PASSENGERS, TURN RIGHT TO 3RD AVENUE, RIGHT TO GOBINSIMBI STREET, PASS MONDLO POLICE STATION TO P258, RIGHT P54, RIGHT TO D1311, OFF LOAD AND LOAD PASSENGERS, BACK TO P54 TO BLOOD RIVER STORE, OFF LOAD AND LOAD PASSENGERS, RIGHT TO R34, JOIN CHURCH STREET, LEFT TO LANDROS STREET, RIGHT TO SHOPRITE TAXI RANK, OFF LOAD PASSENGERS AND LOAD PASSENGERS, RETURN TO MONDLO TAXI RANK, THE SAME ROUTE.
12.7	2207I02207J500052183 - MVUZINI TO VRYHEID FROM MVUZINI TAXI RANK, TURN LEFT TO UNNAMED DIRT ROAD, PASS EMADRESINI, PASS KWA MCHINSWAQNE CEMETRY, PROCEED TO 3RD AVENUE TO P463, PICKING UP PASSENGERS ON ALL MONDLO WARDS, LEFT TO R34, RIGHT TO CRESCENT STREET, PASS MPOFINI SECONDARY SCHOOL, PASS VRYHEID STATION, PROCEED TO CHURCH STREET, RIGHT TO LANDROS STREET, RIGHT TO SHOPRITE TAXI RANK, BACK TO MVUZINI TAXI RANK THE SAME ROUTES.
12.8	2207I02207J500052184 - MONDLO TO MHLONGO FARM FROM MONDLO TAXI RANK, PICK UP PASSENGERS, TURN RIGHT TO 3RD AVENUE, LEFT TO GOBINSIMBI STREET, JOIN P258, LEFT D1360, LEFT TO D238, CONTINUE TO MHLONGO FARM TAXI RANK, OFF LOAD AND LOAD PASSENGERS, RETURN TO MONDLO THE SAME ROUTES.
12.9	2207I02207I000052186 - MONDLO TO MVUNYANE FROM MONDLO TAXI RANK, LOAD PASSENGERS, RIGHT TO 3RD AVENUE, TURN LEFT TO GOBINSIMBI STREET, JOIN P258, LEFT TO P199, LEFT TO D1303, TURN RIGHT TO D1309, LEFT A3470 TO MVUNYANE, OFF LOAD AND LOAD PASSENGERS, RETURN TO MONDLO TAXI RANK VIA THE SAME ROUTES.
12.10	2207I02206YH10052187 - MONDLO TO ULUNDI MONDLO TAXI RANK, RIGHT TO 3RD AVENUE, PROCEED TO P463, RIGHT TO R34, LEFT TO R68 TO ULUNDI TAXI RANK, OFF LOAD PASSENGERS AND RETURN.
12.11	2207I02207GY10052181 - MONDLO TO NQUTU STARTING POINT: MONDLO TAXI RANK, LEFT TO 3RD AVENUE TO GOBINSIMBI, PROCEED TO P258, PASS KWAMANYATHI BOTTLE STORE, PASS NTABABOMVU, TURN LEFT TO P54, PROCEED TO NQUTU, TURN LEFT TO TAXI RANK, RETURN BACK WITH PASSENGERS THE SAME ROUTE.

**transport**

Department:
Transport
Province of KwaZulu-Natal

GAZETTE

LGKZNG10-2021-JUN

REGION: ALL

1) Application Number: APP0130439	2) Gazette Number: LGKZNG10-2021-JUN
3) Applicant: VM PHIRI ID NO. 7405075637086 Association: DASSENHOEK TAXI ASSOCIATION	4) Applicant Address: 7 ARUNDALE PLACE MANORS PINETOWN 3610
5) Existing Licence Holder: NOT APPLICABLE ID NO. NOT APPLICABLE	6) Existing Licence Holder Address: NOT APPLICABLE
7) Type of application: NEW OPERATING LICENCE	8) Operating Licence Number: NOTAVAILABLE
9) Vehicle Type: MINIBUS	10) 1 X 13 (SEATED) + 0 (STANDING)
11) Region: DURBAN WEST	
12.1	196RCN8500T676 - DASSENHOEK TO RK KHAN HOSPITAL FORWARD: FROM DASSENHOEK TAXI RANK, TURN LEFT TO MILKY WAY ROAD AND RIGHT INTO PENNINGTON ROAD (M1) AND JOIN HIGGINSON HIGHWAY, TURN LEFT INTO SHALLCROSS ROAD AND TURN LEFT INTO RK KHAN ROAD AND TURN RIGHT RK KHAN TAXI RANK. RETURN: FROM RK KHAN TAXI RANK TURN LEFT INTO RK KHAN ROAD, TURN RIGHT INTO SHALLCROSS ROAD, TURN LEFT INTO HIGGINSON HIGHWAY AND JOIN PENNINGTON ROAD AND TURN LEFT INTO MILKY WAY ROAD AND TURN RIGHT INTO DASSENHOEK TAXI RANK.
12.2	2206NB21004R00047939 - DASSENHOEK TO DURBAN FROM DASSENHOEK TAXI RANK INTO MILKY WAY, PROCEED STRAIGHT AND TURN LEFT INTO OLD RICHMOND ROAD M1 WHICH BECOMES RICHMOND ROAD, TURN RIGHT ONTO THE N3 FREE WAY RAMP TOWARDS DURBAN, PROCEED ALONG OLD DUTCH ROAD WHICH BECOMES ALICE STREET THEN RIGHT INTO MARKET ROAD AND RIGHT AGAIN INTO SERVICE ROAD THEN PROCEED TO UNIVERSITY AVENUE RANK NO.98 FROM RANK NO.98 UNIVERSITY AVENUE TURN RIGHT INTO LANCERS ROAD AND RIGHT INTO ALI WAL ROAD THEN INTO CANON GATE ROAD AND PROCEED ONTO THE N3 FREE WAY RAMP, PROCEED ALONG N3 FREE WAY AND TURN LEFT INTO RICHMOND ROAD M1 WHICH BECOMES OLD RICHMOND ROAD, TURN RIGHT ONTO MILKY WAY THEN THE REST IS THE SAME AS FORWARD ROUTE.
12.3	2206NB2206NB00048583 - CONDITIONS: 1. PASSENGERS MAY BE PICKED UP AND/OR SET DOWN ONLY AT DESIGNATED TAXI RANKS OR TAXI STOPS, WHICH EXCLUDE BUS STOPS. 2. ON INBOUND TRIP TO DURBAN, NO PASSENGERS MAY BE PICKED UP END ROUTE FROM ENTERING N3, UNTIL REACHING UNIVERSITY AVENUE TAXI RANK. 3. ON THE RETURN TRIP TO DASSENHOEK, NO PASSENGERS MAY BE SET DOWN UNTIL REACHING MILKY WAY. 4. ENTRY OR RANKING ON PRIVATE PROPERTY IS NOT PERMITTED WITHOUT THE WRITTEN PERMISSION OF THE LANDLORD, A COPY OF WHICH MUST BE SUPPLIED TO THE BOARD. 5. WITHOUT HAVING ENTERED INTO AN AGREEMENT WITH OTHER OPERATORS ON A COMMON ROUTE AS CONTEMPLATED BY SECTION 88(2)(B) OF ACT 22 OF 2000, THE PICKING UP OR SETTING DOWN OF PASSENGERS ON SUCH ROUTE IS NOT PERMITTED. A COPY OF SUCH AGREEMENT MUST BE SUPPLIED TO THE BOARD. 6. AT RANKS, WHETHER ON-STREET OR OFF-STREET, ONLY THE TAXIS THAT CAN BE ACCOMMODATED IN THE DEMARCATED AREA MAY OCCUPY THE RANK. EXCESS VEHICLES MUST HOLD ELSEWHERE.
12.4	2206NB2206R400047940 - DASSENHOEK TO WESTMEAD VIA MARIANRIDGE, KTT, NPA AND SURPRISE FARM. FROM: DASSENHOEK TAXI RANK PROCEED ALONG MILKY AND TURN LEFT INTO M1 WHICH BECOMES RICHMOND ROAD, TURN LEFT INTO SWANFIELD ROAD, LEFT INTO AUBREY ROAD THEN LEFT INTO GILTS ROAD AND LEFT INTO WESTMEAD TAXI STOP. RETURN: FROM: WESTMEAD TAXI STOP TURN RIGHT INTO SWANFIELD ROAD, RIGHT INTO RICHMOND ROAD, WHICH BECOMES M1, TURN RIGHT INTO MILKY WAY AND PROCEED TO DASSENHOEK.
12.5	2206NB2206RK00047938 - DASSENHOEK TO PINETOWN VIA GERMANY. FROM DASSENHOEK TAXI RANK TURN LEFT INTO MILKY WAY, PROCEED AND TURN LEFT INTO OLD RICHMOND ROAD M1 WHICH BECOMES RICHMOND ROAD THEN TURN LEFT INTO GLENUEGIE ROAD, TURN RIGHT INTO LAUTH AND THEN LEFT INTO CROMPTON STREET, TURN LEFT INTO SHEPSTONE ROAD, RIGHT INTO ESCOMBE ROAD AND LEFT INTO CHELSEA AVENUE AND LEFT INTO NEW GERMANY SHOPPING CENTRE. RETURN: FROM NEW GERMANY DROP OFF/PICK UP POINT TURN RIGHT INTO CHELSEA AVENUE AND THEN RIGHT INTO ESCOMBE ROAD, LEFT INTO SHEPSTONE ROAD AND RIGHT INTO CROMPTON PROCEED AND TURN RIGHT INTO OLD MAIN ROAD THEN LEFT INTO ANDERSON STREET TAXI RANK IN PINETOWN, TURN LEFT INTO OLD MAIN ROAD WHICH BECOME RICHMOND ROAD M1 THEN THE REST IS THE SAME AS FORWARD ROUTE.



transport

Department:
Transport
Province of KwaZulu-Natal

GAZETTE

LGKZNG10-2021-JUN

REGION: ALL

1) Application Number: APP0130445	2) Gazette Number: LGKZNG10-2021-JUN
3) Applicant: NF MHLANZI ID NO. 7507130614081 Association: MOLWENI WYEBANK TAXI ASSOCIATION	4) Applicant Address: P O BOX 0138 LINK HILLS 3652
5) Existing Licence Holder: DD MHLANZI ID NO. 5102245404081	6) Existing Licence Holder Address: P O BOX 138 LINK HILLS WATERCREST 3652
7) Type of application: DECEASED TRANSFER	8) Operating Licence Number: LGKZN1503002109
9) Vehicle Type: MINIBUS	10) 1 X 15 (SEATED) + 0 (STANDING)
11) Region: DURBAN WEST	
12.1	2206052206OY00047572 - MOLWENI TO HILLCREST. FROM MOLWENI TAXI RANK TURN RIGHT TO INANDA ROAD AND TURN LEFT OLD MAIN ROAD (R103) PROCEED TO A TAXI STOP NEAR BUS TOYOTA AND THEN TURN BACK AT ASHLEY DRIVE TO HILLCREST TAXI RANK AND RETURN TO MOLWENI BY THE SAME ROUTE.
12.2	2206052206PE00047575 - MOLWENI TO WATERFALL. FROM MOLWENI TAXI RANK, TURN RIGHT TO INANDA ROAD AND TURN LEFT TO LINK RD AND THEN TURN RIGHT TO ROCK ROAD AND THEN TURN RIGHT INTO INANDA ROAD AND DRIVE INTO WATERFALL TAXI RANK AND THEN BACK TO MOLWENI TAXI RANK ALONG THE SAME ROUTE.
12.3	2206NE2206RK00047577 - HILLCREST TO PINETOWN. FROM HILLCREST TAXI RANK LEFT INANDA ROAD, LEFT OLD MAIN ROAD, TURN LEFT TO M13 AND TURN LEFT TO OLD MAIN ROAD AND THEN TURN RIGHT TO ANDERSON ROAD AND INTO ANDERSON ROAD TAXI RANK AND RETURN TO HILLCREST TAXI RANK.
12.4	2206052206OY00047578 - MOLWENI TO KLOOF. FROM MOLWENI TAXI RANK TURN RIGHT TO INANDA ROAD AND TURN LEFT TO LINK ROAD AND TURN RIGHT INTO BRIDLE ROAD AND PROCEED PAST KRANSKLOOF NATURE RESERVE PROCEED ON KLOOF FALLS ROAD INTO CHURCH ROAD TURN RIGHT INTO OLD MAIN ROAD INTO VILLAGE SHOPPING CENTRE AND RETURN.
12.5	2206052206LS00047579 - MOLWENI TO DURBAN. FROM MOLWENI TAXI RANK TURN RIGHT TO INANDA ROAD, LEFT OLD MAIN ROAD THEN TURN LEFT INTO M13 AND LEFT INTO N3 AT PARADISE VALLEY AND PROCEED INTO DURBAN, TURN LEFT INTO BEREA ROAD NORTH, INTO OLD DUTCH ROAD, TURN RIGHT INTO MARKET ROAD, RIGHT INTO UNIVERSITY AVENUE, RIGHT TO LANCERS ROAD, RIGHT INTO WILLS ROAD PROCEED INTO THE ALLOCATED TAXI RANK. RETURN. FROM WILLS ROAD TAXI RANK, RIGHT INTO WARWICK AVENUE / MARKET ROAD, LEFT INTO WEST STREET, LEFT INTO RUSSEL STREET AND PROCEED DIRECTLY TO THE WESTERN FREEWAY (N3) AND RETURN TO MOLWENI TAXI RANK ALONG THE SAME ROUTE IN THE OPPOSITE DIRECTION.
12.6	2206OZ2206PA00047581 - WYEBANK TO NEW GERMANY - PINETOWN AND RETURN. FROM WYEBANK TAXI RANK TURN LEFT TO HILLTOP ROAD, AND TURN LEFT INTO CRESCENT THEN TURN RIGHT INTO HILLTOP ROAD, TURN RIGHT INTO WYEBANK ROAD, AND TURN LEFT INTO GLAMIS ROAD, THEN CROSS INTO SANDER ROAD AND TURN LEFT INTO CONVENTRY AVENUE AND LEFT INTO SHEPSTONE ROAD, RIGHT INTO BLASE ROAD AND TURN RIGHT INTO CHELSEA AVENUE AND LEFT INTO ESCOM ROAD, LEFT VALLEY VIEW ROAD, RIGHT INTO LENNER ROAD, LEFT INTO FALCON ROAD, RIGHT INTO OTTO VOLEK ROAD, THEN PROCEED ON STAPLETON ROAD, RIGHT INTO OLD MAIN ROAD, RIGHT INTO ESCOM ROAD, LEFT INTO SUFFERT STREET, RIGHT INTO MASON STREET, RIGHT INTO OPPENHEIMER STREET, LEFT INTO DEVON ROAD RIGHT INTO OPPENHEIMER STREET, RIGHT INTO BEVISS ROAD, LEFT INTO CHERRY ROAD, LEFT INTO HENWOOD ROAD AND TURN AROUND ON HENWOOD ROAD TO REJOIN CHERRY ROAD, LEFT INTO CHERRY ROAD, LEFT INTO CROMPTON STREET, RIGHT INTO HALIFAX ROAD TO REJOIN CROMPTON STREET ALONG CROMPTON STREET, RIGHT INTO SCOTT ROAD, LEFT INTO MANORS ROAD, LEFT INTO GLENUGIE ROAD, THEN PROCEED ON MOODIE STREET, RIGHT INTO HILL STREET THEN JOIN ANDERSON ROAD AND RANK AT ANDERSON ROAD TAXI RANK AND RETURN TO WYBANK ALONG THE SAME ROUTE.
12.7	2206OZ2206RK00047582 - WYEBANK TO PINETOWN. 8.1 FROM WYEBANK TAXI RANK TURN LEFT TO CIRCLE DRIVE, PROCEED AND TURN RIGHT TO ORCHID AVENUE AND TURN LEFT INTO DAISY LANE AND TURN RIGHT INTO ALMOND AVENUE AND RIGHT INTO ALOE AVENUE AND LEFT INTO CHERRY ROAD, AND TURN RIGHT INTO CIRCLE DRIVE AND RIGHT INTO WYEBANK ROAD AND TURN RIGHT INTO THUTHUKA DRIVE AND LEFT INTO WYEBANK ROAD, RIGHT INTO UMUNGA ROAD, LEFT UMUNGA ROAD RIGHT MDONI CRESCENT, LEFT UMUNGA ROAD, RIGHT WYBANK ROAD THEN TURN LEFT INTO GLAMIS ROAD AND TURN RIGHT INTO GORDON PIRRIE CRESCENT AND RIGHT INTO GLAMIS ROAD THEN TURN RIGHT INTO BOSSE STREET AND RIGHT INTO BOHMER ROAD CROSS INTO HIGH STREET, TURN RIGHT INTO CAMPBELL ROAD WHICH BECOMES GLENUGIE ROAD AND TURN RIGHT INTO KINGS ROAD AND LEFT INTO ANDERSON ROAD INTO ANDERSON ROAD TAXI RANK AND RETURN BY THE SAME ROUTE TO WYBANK TAXI RANK. 8.2 FROM WYBANK TAXI RANK TURN LEFT INTO UMUNGA ROAD, THEN TURN RIGHT INTO UMDONI CRESCENT AND TURN LEFT INTO UMUNGA ROAD AND LEFT INTO WYBANK ROAD AND RIGHT INTO THUTHUKA DRIVE AND LEFT INTO WYBANK ROAD, THEN LEFT INTO GLAMIS ROAD, TURN RIGHT INTO BOSSE STREET, RIGHT INTO BOHMER ROAD THEN CROSS INTO HIGH STREET AND RIGHT INTO MANORS ROAD AND RIGHT INTO DOONE ROAD, LEFT INTO BEARE DRIVE, CROSS TO JOIN FAIRVIEW CRESCENT AND RIGHT INTO FERNLEIGH ROAD LEFT INTO TYRONE SPY, RIGHT INTO PADFIELD ROAD AND LEFT INTO MANORS ROAD, TURN RIGHT INTO GLENUGIE ROAD AND TURN RIGHT INTO KINGS ROAD AND LEFT INTO ANDERSON ROAD INTO ANDERSON ROAD TAXI RANK AND RETURN BY THE SAME ROUTE TO WYBANK TAXI RANK. 8.3 FROM WYBANK TAXI RANK TURN RIGHT INTO DAHLIA DRIVE, RIGHT INTO ZAMOKUHLA ROAD AND TURN RIGHT INTO ROCK AND TURN RIGHT INTO WYBANK ROAD RIGHT INTO MARIEVALE DRIVE AND TURN RIGHT INTO KRANTZVIEW ROAD AND TURN LEFT INTO EDWIN SWALES ROAD AND PROCEED INTO KLOOF LANDS ROAD AND LEFT INTO BUCKINGHAM ROAD AND LEFT INTO EMOLWENI ROAD AND RIGHT INTO DAN PIENAAR ROAD, LEFT INTO DOUGLAS ROAD AND TURN LEFT INTO KLOOF FALLS ROAD AND RIGHT INTO IMPANGELE ROAD, TURN LEFT INTO ABELIA ROAD AND RIGHT INTO CHURCH ROAD, PROCEED TO WILLINGDON AVENUE TURN RIGHT INTO PIONEER ROAD, PROCEED INTO OLD MAIN ROAD, AND TURN LEFT INTO VILLAGE ROAD LEFT INTO M13 AND TURN LEFT INTO OLD MAIN ROAD AND RIGHT INTO ANDERSON ROAD INTO ANDERSON TAXI RANK AND RETURN BY THE SAME ROUTE TO WYBANK TAXI RANK.

**transport**

Department:
Transport
Province of KwaZulu-Natal

GAZETTE

LGKZNG10-2021-JUN

REGION: ALL

12.8	2206OZ2206R400049196 - WYEBANK AND WESTMEAD. FROM WYEBANK TAXI RANK TURN RIGHT INTO FANNIN ROAD, PROCEED TO UMGABABA ROAD AND TURN BACK BY THE SAME ROAD AND TURN RIGHT INTO WYEBANK ROAD, PROCEED TO PIONEER ROAD, TURN LEFT INTO M13 AND RIGHT INTO RICHMOND ROAD, TURN RIGHT TO TRAFFORD ROAD, HILLCLIMB ROAD INTO GOODWOOD ROAD, PROCEED TO P.M.C. GROUP AND RETURN BY THE SAME ROUTE AND TURN RIGHT INTO HILLCLIMB ROAD, TURN LEFT INTO SUKUZA ROAD, TURN RIGHT INTO KYLAMI ROAD, TURN LEFT INTO CIRCUIT ROAD AND TURN LEFT INTO MALCOLM ROAD, TURN RIGHT INTO ALBERT ROAD, TURN LEFT INTO WESTMEAD ROAD AND TURN LEFT INTO RICHMOND ROAD, CROSS INTO OLD MAIN ROAD AND TURN RIGHT INTO ANDERSON ROAD INTO ANDERSON ROAD TAXI RANK AND RETURN TO WYEBANK ALONG THE SAME ROUTE.
12.9	2206OZ21004R00049197 - WYEBANK TO DURBAN. FROM MOLWENI TAXI RANK PROCEED BY WYBANK ROAD, TURN LEFT INTO GLAMIS ROAD, CROSS TO SANDER ROAD, TURN LEFT INTO CONVENTRY AVENUE, TURN RIGHT INTO SHEPSTONE ROAD, TURN LEFT INTO OLD MAIN ROAD, TURN RIGHT INTO STAPLETON ROAD, LEFT INTO M13 JOIN N3 TOWARDS DURBAN, LEFT INTO BEREA ROAD NORTH, PROCEED TO JOIN OLD DUTCH ROAD, RIGHT INTO MARKET ROAD, RIGHT INTO UNIVERSITY AVENUE, RIGHT INTO LANCERS LANE, RIGHT INTO WILLS ROAD AND RANK AT WILLS ROAD TAXI RANK. RETURN ALONG WARWICK AVENUE/MARKET ROAD, LEFT INTO WEST STREET, LEFT INTO RUSSEL STREET AND PROCEED DIRECTLY INTO WESTERN FREEWAY (N3) AND RETURN TO MOLWENI TAXI RANK ALONG THE SAME ROUTE IN THE OPPOSITE DIRECTION.
12.10	2206RK2206RK00047568 - MOLWENI TO PINETOWN FROM MOLWENI TAXI RANK TURN RIGHT TO INANDA ROAD AND PROCEED PASS WATERFALL TO HILLCREST THEN TURN LEFT TO OLD MAIN ROAD AND LEFT TO M13 PROCEED AND TURN LEFT INTO OLD MAIN ROAD AND TURN RIGHT TO ANDERSON RD. INTO ANDERSON RD. TAXI RANK AND RETURN TO MOLWENI.
12.11	2206RK2206RK00047569 - MOLWENI TO NEW GERMANY FROM MOLWENI TAXI RANK TURN RIGHT TO INANDA ROAD PROCEED TURN LEFT OLD MAIN RD. AND TURN LEFT TO M13 AND TURN LEFT TO OLD MAIN ROAD IN PINETOWN AND TURN LEFT TO GLENUGIE RD. AND THEN TURN RIGHT TO LAUTH ROAD AND TURN LEFT TO CROMPTON STREET AND THEN LEFT TO SHEPSTONE RD. TO NEW GERMANY AND TURN AROUND AND RETURN BY THE SAME ROUTE.
12.12	2206RK2206R400047571 - MOLWENI TO WESTMEAD. FROM MOLWENI TAXI RANK TURN RIGHT TO INANDA RD. TURN LEFT OLD MAIN ROAD AND TURN LEFT TO M13 TURN RIGHT TO RICHMOND ROAD LEFT TO TRAFFORD ROAD LEFT TO ALEXANDER ROAD, LEFT ALEXANDER ROAD AND RETURN BY THE SAME ROUTE.



transport

Department:
Transport
Province of KwaZulu-Natal

GAZETTE

LGKZNG10-2021-JUN

REGION: ALL

1) Application Number: APP0130447	2) Gazette Number: LGKZNG10-2021-JUN
3) Applicant: VM PHIRI ID NO. 7405075637086 Association: DASSENHOEK TAXI ASSOCIATION	4) Applicant Address: 7 ARUNDALE PLACE MANORS PINETOWN 3610
5) Existing Licence Holder: NOT APPLICABLE ID NO. NOT APPLICABLE	6) Existing Licence Holder Address: NOT APPLICABLE
7) Type of application: NEW OPERATING LICENCE	8) Operating Licence Number: NOTAVAILABLE
9) Vehicle Type: MINIBUS	10) 1 X 15 (SEATED) + 0 (STANDING)
11) Region: DURBAN WEST	
12.1	196RCN8500T676 - DASSENHOEK TO RK KHAN HOSPITAL FORWARD: FROM DASSENHOEK TAXI RANK, TURN LEFT TO MILKY WAY ROAD AND RIGHT INTO PENNINGTON ROAD (M1) AND JOIN HIGGINSON HIGHWAY, TURN LEFT INTO SHALLCROSS ROAD AND TURN LEFT INTO RK KHAN ROAD AND TURN RIGHT RK KHAN TAXI RANK. RETURN: FROM RK KHAN TAXI RANK TURN LEFT INTO RK KHAN ROAD, TURN RIGHT INTO SHALLCROSS ROAD, TURN LEFT INTO HIGGINSON HIGHWAY AND JOIN PENNINGTON ROAD AND TURN LEFT INTO MILKY WAY ROAD AND TURN RIGHT INTO DASSENHOEK TAXI RANK.
12.2	2206NB21004R00047939 - DASSENHOEK TO DURBAN FROM DASSENHOEK TAXI RANK INTO MILKY WAY, PROCEED STRAIGHT AND TURN LEFT INTO OLD RICHMOND ROAD M1 WHICH BECOMES RICHMOND ROAD, TURN RIGHT ONTO THE N3 FREE WAY RAMP TOWARDS DURBAN, PROCEED ALONG OLD DUTCH ROAD WHICH BECOMES ALICE STREET THEN RIGHT INTO MARKET ROAD AND RIGHT AGAIN INTO SERVICE ROAD THEN PROCEED TO UNIVERSITY AVENUE RANK NO.98 FROM RANK NO.98 UNIVERSITY AVENUE TURN RIGHT INTO LANCERS ROAD AND RIGHT INTO ALI WAL ROAD THEN INTO CANON GATE ROAD AND PROCEED ONTO THE N3 FREE WAY RAMP, PROCEED ALONG N3 FREE WAY AND TURN LEFT INTO RICHMOND ROAD M1 WHICH BECOMES OLD RICHMOND ROAD, TURN RIGHT ONTO MILKY WAY THEN THE REST IS THE SAME AS FORWARD ROUTE.
12.3	2206NB2206NB00048583 - CONDITIONS: 1. PASSENGERS MAY BE PICKED UP AND/OR SET DOWN ONLY AT DESIGNATED TAXI RANKS OR TAXI STOPS, WHICH EXCLUDE BUS STOPS. 2. ON INBOUND TRIP TO DURBAN, NO PASSENGERS MAY BE PICKED UP END ROUTE FROM ENTERING N3, UNTIL REACHING UNIVERSITY AVENUE TAXI RANK. 3. ON THE RETURN TRIP TO DASSENHOEK, NO PASSENGERS MAY BE SET DOWN UNTIL REACHING MILKY WAY. 4. ENTRY OR RANKING ON PRIVATE PROPERTY IS NOT PERMITTED WITHOUT THE WRITTEN PERMISSION OF THE LANDLORD, A COPY OF WHICH MUST BE SUPPLIED TO THE BOARD. 5. WITHOUT HAVING ENTERED INTO AN AGREEMENT WITH OTHER OPERATORS ON A COMMON ROUTE AS CONTEMPLATED BY SECTION 88(2)(B) OF ACT 22 OF 2000, THE PICKING UP OR SETTING DOWN OF PASSENGERS ON SUCH ROUTE IS NOT PERMITTED. A COPY OF SUCH AGREEMENT MUST BE SUPPLIED TO THE BOARD. 6. AT RANKS, WHETHER ON-STREET OR OFF-STREET, ONLY THE TAXIS THAT CAN BE ACCOMMODATED IN THE DEMARCATED AREA MAY OCCUPY THE RANK. EXCESS VEHICLES MUST HOLD ELSEWHERE.
12.4	2206NB2206R400047940 - DASSENHOEK TO WESTMEAD VIA MARIANRIDGE, KTT, NPA AND SURPRISE FARM. FROM: DASSENHOEK TAXI RANK PROCEED ALONG MILKY AND TURN LEFT INTO M1 WHICH BECOMES RICHMOND ROAD, TURN LEFT INTO SWANFIELD ROAD, LEFT INTO AUBREY ROAD THEN LEFT INTO GILTS ROAD AND LEFT INTO WESTMEAD TAXI STOP. RETURN: FROM: WESTMEAD TAXI STOP TURN RIGHT INTO SWANFIELD ROAD, RIGHT INTO RICHMOND ROAD, WHICH BECOMES M1, TURN RIGHT INTO MILKY WAY AND PROCEED TO DASSENHOEK.
12.5	2206NB2206RK00047938 - DASSENHOEK TO PINETOWN VIA GERMANY. FROM DASSENHOEK TAXI RANK TURN LEFT INTO MILKY WAY, PROCEED AND TURN LEFT INTO OLD RICHMOND ROAD M1 WHICH BECOMES RICHMOND ROAD THEN TURN LEFT INTO GLENUEGIE ROAD, TURN RIGHT INTO LAUTH AND THEN LEFT INTO CROMPTON STREET, TURN LEFT INTO SHEPSTONE ROAD, RIGHT INTO ESCOMBE ROAD AND LEFT INTO CHELSEA AVENUE AND LEFT INTO NEW GERMANY SHOPPING CENTRE. RETURN: FROM NEW GERMANY DROP OFF/PICK UP POINT TURN RIGHT INTO CHELSEA AVENUE AND THEN RIGHT INTO ESCOMBE ROAD, LEFT INTO SHEPSTONE ROAD AND RIGHT INTO CROMPTON PROCEED AND TURN RIGHT INTO OLD MAIN ROAD THEN LEFT INTO ANDERSON STREET TAXI RANK IN PINETOWN, TURN LEFT INTO OLD MAIN ROAD WHICH BECOME RICHMOND ROAD M1 THEN THE REST IS THE SAME AS FORWARD ROUTE.



transport

Department:
Transport
Province of KwaZulu-Natal

GAZETTE

LGKZNG10-2021-JUN

REGION: ALL

1) Application Number: APP0130313	2) Gazette Number: LGKZNG10-2021-JUN
3) Applicant: KK RAJCOOMAR ID NO. 5812265249089 Association: NOT AVAILABLE	4) Applicant Address: 8 PARADISE DRIVE ORIENT HEIGHTS, PMBURG KWAZULU-NATAL 3201
5) Existing Licence Holder: NOT APPLICABLE ID NO. NOT APPLICABLE	6) Existing Licence Holder Address: NOT APPLICABLE
7) Type of application: NEW OPERATING LICENCE	8) Operating Licence Number: NOTAVAILABLE
9) Vehicle Type: MOTORCAR	10) 1 X 4 (SEATED) + 0 (STANDING)
11) Region: UMGUNGUNDLOVU	
12.1	KZPRERC2837847 - FROM 08 PARADISE DRIVE, ORIENT HEIGHTS, PMB TO POINTS WITHIN 50 KM (FIFTY) KILOMETRES THEREFROM AND RETURN TO 08 PARADISE DRIVE.



transport

Department:
Transport
Province of KwaZulu-Natal

GAZETTE

LGKZNG10-2021-JUN

REGION: ALL

1) Application Number: APP0129577	2) Gazette Number: LGKZNG10-2021-JUN
3) Applicant: SM MAGWAZA ID NO. 8304276178082 Association: NOT AVAILABLE	4) Applicant Address: P O BOX 26 EMPANGENI 3880
5) Existing Licence Holder: NOT APPLICABLE ID NO. NOT APPLICABLE	6) Existing Licence Holder Address: NOT APPLICABLE
7) Type of application: NEW OPERATING LICENCE	8) Operating Licence Number: NOTAVAILABLE
9) Vehicle Type: MOTORCAR	10) 1 X 4 (SEATED) + 0 (STANDING)
11) Region: UTHUNGULU	
12.1	KZPRERC2837651 - FROM NO.15 WATER CRESCENT, MEWS FLAT TO VARIOUS DESTINATIONS WITHIN A FIFTY (50) KILOMETERS RADIUS AND RETURN.

**transport**

Department:
Transport
Province of KwaZulu-Natal

GAZETTE

LGKZNG10-2021-JUN

REGION: ALL

1) Application Number: APP0129578	2) Gazette Number: LGKZNG10-2021-JUN
3) Applicant: SM MAGWAZA ID NO. 8304276178082 Association: NOT AVAILABLE	4) Applicant Address: P O BOX 26 EMPANGENI 3880
5) Existing Licence Holder: NOT APPLICABLE ID NO. NOT APPLICABLE	6) Existing Licence Holder Address: NOT APPLICABLE
7) Type of application: NEW OPERATING LICENCE	8) Operating Licence Number: NOTAVAILABLE
9) Vehicle Type: METERED TAXI	10) 1 X 0-8 (SEATED) + 0 (STANDING)
11) Region: UTHUNGULU	
12.1	KZPRERC2837651 - FROM NO.15 WATER CRESCENT, MEWS FLAT TO VARIOUS DESTINATIONS WITHIN A FIFTY (50) KILOMETERS RADIUS AND RETURN.



transport

Department:
Transport
Province of KwaZulu-Natal

GAZETTE

LGKZNG10-2021-JUN

REGION: ALL

1) Application Number: APP0129971	2) Gazette Number: LGKZNG10-2021-JUN
3) Applicant: NG XULU ID NO. 9309265352084 Association: NOT AVAILABLE	4) Applicant Address: 86 DUNFORD ROAD EMPANGENI 3880
5) Existing Licence Holder: NOT APPLICABLE ID NO. NOT APPLICABLE	6) Existing Licence Holder Address: NOT APPLICABLE
7) Type of application: NEW OPERATING LICENCE	8) Operating Licence Number: NOTAVAILABLE
9) Vehicle Type: METERED TAXI	10) 1 X 0-8 (SEATED) + 0 (STANDING)
11) Region: UTHUNGULU	
12.1	KZPRERC2837602 - FROM 69 DUNFORD HEIGHTS, 86 DUNFORD ROAD TO VARIOUS DESTINATIONS WITHIN A FIFTY (50) KILOMETERS RADIUS AND RETURN.

**transport**

Department:
Transport
Province of KwaZulu-Natal

GAZETTE

LGKZNG10-2021-JUN

REGION: ALL

1) Application Number: APP0130236	2) Gazette Number: LGKZNG10-2021-JUN
3) Applicant: TW ZWANE ID NO. 6310205570085 Association: NOT AVAILABLE	4) Applicant Address: P.O BOX 534 DUNDEE 3000
5) Existing Licence Holder: NOT APPLICABLE ID NO. NOT APPLICABLE	6) Existing Licence Holder Address: NOT APPLICABLE
7) Type of application: NEW OPERATING LICENCE	8) Operating Licence Number: NOTAVAILABLE
9) Vehicle Type: METERED TAXI	10) 1 X 0-8 (SEATED) + 0 (STANDING)
11) Region: UMZINYATHI	
12.1	KZPRERC2837357 - STARTING FROM UITHOEK FARM DUNDEE TO PRE-ARRANGED PICK UP POINTS WITHIN 50 KILOMETER RADIUS DIRECT AND RETURN.



transport

Department:
Transport
Province of KwaZulu-Natal

GAZETTE

LGKZNG10-2021-JUN

REGION: ALL

1) Application Number: APP0130396	2) Gazette Number: LGKZNG10-2021-JUN
3) Applicant: SS KHUMALO ID NO. 9111295001081 Association: NOT AVAILABLE	4) Applicant Address: P.O BOX 9583 BHEKUZULU OLD LOC VRYHEID 3100
5) Existing Licence Holder: NOT APPLICABLE ID NO. NOT APPLICABLE	6) Existing Licence Holder Address: NOT APPLICABLE
7) Type of application: NEW OPERATING LICENCE	8) Operating Licence Number: NOTAVAILABLE
9) Vehicle Type: MOTORCAR	10) 1 X 4 (SEATED) + 0 (STANDING)
11) Region: UTHUKELA	
12.1	KZPRERC2837749 - FROM HOUSE NO.1254 9TH AVENUE, BHEKUZULU OLD LOCATION, VRYHEID TO ARRANGED PICK UP POINTS WITHIN 50 KM RADIUS DIRECT AND RETURN.



transport

Department:
Transport
Province of KwaZulu-Natal

GAZETTE

LGKZNG10-2021-JUN

REGION: ALL

1) Application Number: APP0130351	2) Gazette Number: LGKZNG10-2021-JUN
3) Applicant: <input type="checkbox"/> BEST PROFESSIONAL SERVICES AND TRADING CC ID NO. 2007/18765/23 Association: NOT AVAILABLE	4) Applicant Address: P O BOX 261 SHAKASKRAAL 4430
5) Existing Licence Holder: NOT APPLICABLE ID NO. NOT APPLICABLE	6) Existing Licence Holder Address: NOT APPLICABLE
7) Type of application: NEW OPERATING LICENCE	8) Operating Licence Number: NOTAVAILABLE
9) Vehicle Type: OTHER	10) 1 X 0 (SEATED)
11) Region: DURBAN WEST	
12.1	KZPRERC2837406 - FROM NO.12 KYALAMI PARK, DOUGLAS DRIVE, BALLITO TO PRE-ARRANGED PICK-UP POINTS WITHIN THE PROVINCE OF KWA-ZULU NATAL AND FROM SUCH POINTS IN THE REPUBLIC OF SOUTH AFRICA AND RETURN.



transport

Department:
Transport
Province of KwaZulu-Natal

GAZETTE

LGKZNG10-2021-JUN

REGION: ALL

1) Application Number: APP0130273	2) Gazette Number: LGKZNG10-2021-JUN
3) Applicant: <input type="checkbox"/> CENTURION HOLIDAY TOURS CC ID NO. 1999/025814/23 Association: NOT AVAILABLE	4) Applicant Address: P O BOX 118 GATESVILLE AIRPORT 7766
5) Existing Licence Holder: <input type="checkbox"/> AQUA TOURS AND TRANSFERS PTY LTD ID NO. 2016/154687/07	6) Existing Licence Holder Address: P.O. BOX111 UMGENI PARK DURBAN 4002
7) Type of application: NORMAL TRANSFER	8) Operating Licence Number: LGKZN1305000331
9) Vehicle Type: OTHER	10) 1 X 4 (SEATED) + 0 (STANDING)
11) Region: DURBAN CENTRAL	
12.1	KZPRERC2810162 - FROM ERF 2425 MOUNT EDGECOMBE 9 FAIRWAYS AVENUE TO PRE-ARRANGED PICK UP POINTS WITHIN KWAZULU NATAL AND RETURN.



transport

Department:
Transport
Province of KwaZulu-Natal

GAZETTE

LGKZNG10-2021-JUN

REGION: ALL

1) Application Number: APP0130348	2) Gazette Number: LGKZNG10-2021-JUN
3) Applicant: <input type="checkbox"/> BEST PROFESSIONAL SERVICES AND TRADING CC ID NO. 2007/187657/23 Association: NOT AVAILABLE	4) Applicant Address: P O BOX 261 SHAKASKRAAL 4430
5) Existing Licence Holder: NOT APPLICABLE ID NO. NOT APPLICABLE	6) Existing Licence Holder Address: NOT APPLICABLE
7) Type of application: NEW OPERATING LICENCE	8) Operating Licence Number: NOTAVAILABLE
9) Vehicle Type: OTHER	10) 1 X 0 (SEATED)
11) Region: DURBAN WEST	
12.1	KZPRERC2837406 - FROM NO.12 KYALAMI PARK, DOUGLAS DRIVE, BALLITO TO PRE-ARRANGED PICK-UP POINTS WITHIN THE PROVINCE OF KWA-ZULU NATAL AND FROM SUCH POINTS IN THE REPUBLIC OF SOUTH AFRICA AND RETURN.



transport

Department:
Transport
Province of KwaZulu-Natal

GAZETTE

LGKZNG10-2021-JUN

REGION: ALL

1) Application Number: APP0130307	2) Gazette Number: LGKZNG10-2021-JUN
3) Applicant: <input type="checkbox"/> BEST PROFESSIONAL SERVICES AND TRADING CC ID NO. 2007/187657/23 Association: NOT AVAILABLE	4) Applicant Address: P O BOX 261 SHAKASKRAAL 4430
5) Existing Licence Holder: NOT APPLICABLE ID NO. NOT APPLICABLE	6) Existing Licence Holder Address: NOT APPLICABLE
7) Type of application: NEW OPERATING LICENCE	8) Operating Licence Number: NOTAVAILABLE
9) Vehicle Type: OTHER	10) 1 X 0 (SEATED)
11) Region: DURBAN WEST	
12.1	KZPRERC2837406 - FROM NO.12 KYALAMI PARK, DOUGLAS DRIVE, BALLITO TO PRE-ARRANGED PICK-UP POINTS WITHIN THE PROVINCE OF KWA-ZULU NATAL AND FROM SUCH POINTS IN THE REPUBLIC OF SOUTH AFRICA AND RETURN.



transport

Department:
Transport
Province of KwaZulu-Natal

GAZETTE

LGKZNG10-2021-JUN

REGION: ALL

1) Application Number: APP0130308	2) Gazette Number: LGKZNG10-2021-JUN
3) Applicant: <input type="checkbox"/> BEST PROFESSIONAL SERVICES AND TRADING CC ID NO. 2007/187657/23 Association: NOT AVAILABLE	4) Applicant Address: P O BOX 261 SHAKASKRAAL 4430
5) Existing Licence Holder: NOT APPLICABLE ID NO. NOT APPLICABLE	6) Existing Licence Holder Address: NOT APPLICABLE
7) Type of application: NEW OPERATING LICENCE	8) Operating Licence Number: NOTAVAILABLE
9) Vehicle Type: OTHER	10) 1 X 0 (SEATED)
11) Region: DURBAN CENTRAL	
12.1	KZPRERC2837406 - FROM NO.12 KYALAMI PARK, DOUGLAS DRIVE, BALLITO TO PRE-ARRANGED PICK-UP POINTS WITHIN THE PROVINCE OF KWA-ZULU NATAL AND FROM SUCH POINTS IN THE REPUBLIC OF SOUTH AFRICA AND RETURN.



transport

Department:
Transport
Province of KwaZulu-Natal

GAZETTE

LGKZNG10-2021-JUN

REGION: ALL

1) Application Number: APP0130309	2) Gazette Number: LGKZNG10-2021-JUN
3) Applicant: <input type="checkbox"/> BEST PROFESSIONAL SERVICES AND TRADING CC ID NO. 2007/187657/23 Association: NOT AVAILABLE	4) Applicant Address: P O BOX 261 SHAKASKRAAL 4430
5) Existing Licence Holder: NOT APPLICABLE ID NO. NOT APPLICABLE	6) Existing Licence Holder Address: NOT APPLICABLE
7) Type of application: NEW OPERATING LICENCE	8) Operating Licence Number: NOTAVAILABLE
9) Vehicle Type: OTHER	10) 1 X 0 (SEATED)
11) Region: DURBAN WEST	
12.1	KZPRERC2837406 - FROM NO.12 KYALAMI PARK, DOUGLAS DRIVE, BALLITO TO PRE-ARRANGED PICK-UP POINTS WITHIN THE PROVINCE OF KWA-ZULU NATAL AND FROM SUCH POINTS IN THE REPUBLIC OF SOUTH AFRICA AND RETURN.



transport

Department:
Transport
Province of KwaZulu-Natal

GAZETTE

LGKZNG10-2021-JUN

REGION: ALL

1) Application Number: APP0130311	2) Gazette Number: LGKZNG10-2021-JUN
3) Applicant: <input type="checkbox"/> BEST PROFESSIONAL SERVICES AND TRADING CC ID NO. 2007/187657/23 Association: NOT AVAILABLE	4) Applicant Address: P O BOX 261 SHAKASKRAAL 4430
5) Existing Licence Holder: NOT APPLICABLE ID NO. NOT APPLICABLE	6) Existing Licence Holder Address: NOT APPLICABLE
7) Type of application: NEW OPERATING LICENCE	8) Operating Licence Number: NOTAVAILABLE
9) Vehicle Type: OTHER	10) 1 X 0 (SEATED)
11) Region: DURBAN WEST	
12.1	KZPRERC2837406 - FROM NO.12 KYALAMI PARK, DOUGLAS DRIVE, BALLITO TO PRE-ARRANGED PICK-UP POINTS WITHIN THE PROVINCE OF KWA-ZULU NATAL AND FROM SUCH POINTS IN THE REPUBLIC OF SOUTH AFRICA AND RETURN.



transport

Department:
Transport
Province of KwaZulu-Natal

GAZETTE

LGKZNG10-2021-JUN

REGION: ALL

1) Application Number: APP0130312	2) Gazette Number: LGKZNG10-2021-JUN
3) Applicant: <input type="checkbox"/> BEST PROFESSIONAL SERVICES AND TRADING CC ID NO. 2007/187657/23 Association: NOT AVAILABLE	4) Applicant Address: P O BOX 261 SHAKASKRAAL 4430
5) Existing Licence Holder: NOT APPLICABLE ID NO. NOT APPLICABLE	6) Existing Licence Holder Address: NOT APPLICABLE
7) Type of application: NEW OPERATING LICENCE	8) Operating Licence Number: NOTAVAILABLE
9) Vehicle Type: OTHER	10) 1 X 0 (SEATED)
11) Region: DURBAN WEST	
12.1	KZPRERC2837406 - FROM NO.12 KYALAMI PARK, DOUGLAS DRIVE, BALLITO TO PRE-ARRANGED PICK-UP POINTS WITHIN THE PROVINCE OF KWA-ZULU NATAL AND FROM SUCH POINTS IN THE REPUBLIC OF SOUTH AFRICA AND RETURN.



transport

Department:
Transport
Province of KwaZulu-Natal

GAZETTE

LGKZNG10-2021-JUN

REGION: ALL

1) Application Number: APP0129885	2) Gazette Number: LGKZNG10-2021-JUN
3) Applicant: BH MNYANDU ID NO. 5108185505084 Association: NOT AVAILABLE	4) Applicant Address: 200 STELLA ROAD HILLARY DURBAN 4094
5) Existing Licence Holder: NOT APPLICABLE ID NO. NOT APPLICABLE	6) Existing Licence Holder Address: NOT APPLICABLE
7) Type of application: NEW OPERATING LICENCE	8) Operating Licence Number: NOTAVAILABLE
9) Vehicle Type: OTHER	10) 1 X 0 (SEATED)
11) Region: GREATER NORTH	
12.1	<p>KZPRERC2837308 - SCHOLARS AND THEIR PERSONAL EFFECTS: NO.348 NAMIBIA AREA, INANDA TO REDFERN PRIMARY SCHOOL THE VEHICLE STARTS AT HOUSE NO.348 NAMIBIA AREA AT INANDA PROCEED STRAIGHT TO JOIN CHAMPION ROAD, PROCEED STRAIGHT AT HOUSE NO.51765 PICK UP 3 LEARNERS PROCEED STRAIGHT AT HOUSE NO.51778 PICK UP 2 LEARNERS AND PROCEED STRAIGHT ON THE SAME ROAD AT HOUSE NO.51788 PICK UP 2 LEARNERS THEN PROCEED STRAIGHT AT HOUSE NO.52116 PICK UP 1 LEARNER THEN MAKE A U-TURN, PROCEED STRAIGHT TURN LEFT TO JOIN UNNAMED ROAD AT HOUSE NO.51667 PICK UP 3 LEARNERS THEN PROCEED STRAIGHT DOWN TO JOIN CURNICK NDLOVU ROAD AND PROCEED STRAIGHT AND PASS INANDA POLICE STATION PROCEED STRAIGHT DOWN AND PASS THE CIRCLE AND PROCEED STRAIGHT DOWN AND PASS ENGEN GARAGE PROCEED STRAIGHT DOWN AND PASS DUBE VILLAGE MALL PROCEED STRAIGHT TILL I REACH THE ROBOTS AT BHAMBAYI AREA AND TURN LEFT TO JOIN UNNAMED ROAD PROCEED STRAIGHT AND PASS KASTUBA GHANDI PRIMARY SCHOOL PROCEED STRAIGHT DOWN AND TURN RIGHT TO JOIN GENEVA ROAD THEN CONTINUE STRAIGHT TILL I REACH STOP STREET AND TURN RIGHT TO JOIN WHETSTONE ROAD THEN CONTINUE STRAIGHT UP AND TURN RIGHT TO JOIN FERNHAM ROAD AND PROCEED STRAIGHT TILL I REACH REDFERN PRIMARY SCHOOL TO DROP OFF ALL LEARNERS. THEN GO BACK HOME TO PARK AND WAIT FOR SCHOOL DEPARTURE. USE THE SAME ROUTE IN THE AFTERNOON TO PICK UP AND DROP OFF ALL LEARNERS IN THEIR HOMES.</p>



transport

Department:
Transport
Province of KwaZulu-Natal

GAZETTE

LGKZNG10-2021-JUN

REGION: ALL

1) Application Number: APP0130377	2) Gazette Number: LGKZNG10-2021-JUN
3) Applicant: PM ZULU ID NO. 6305235834089 Association: NOT AVAILABLE	4) Applicant Address: P.O BOX 40254 SHELLY BEACH 4265
5) Existing Licence Holder: NOT APPLICABLE ID NO. NOT APPLICABLE	6) Existing Licence Holder Address: NOT APPLICABLE
7) Type of application: NEW OPERATING LICENCE	8) Operating Licence Number: NOTAVAILABLE
9) Vehicle Type: OTHER	10) 1 X 0 (SEATED)
11) Region: UGU-OGWINI	
12.1	<p>KZPRERC2837700 - SCHOLARS AND THEIR PERSONAL EFFECTS: 1087 LINDOKUHLE NQOKO ROAD, GAMALAKHE TO JOHN PAUL II CHILDREN CENTRE DEPARTING FROM ZULU RESIDENCE HOUSE NO. 1087, THE TRANSPORTATION STARTS FROM 06H00 AT APPLICANT'S RESIDENCE 1087 LINDOKUHLE NQOKO ROAD GAMALAKHE TO PORT SHEPSTONE. FIRST PICK UP IS ZINHLE GUMEDE ATQINABOUT LOCATION NEXT TO STOP 3. I PROCEED USING EINABOUT ROAD, THE NEXT PICK UP IS QUEENTON DIKINS AT BHOYO RESIDENCE. I THEN GO BACK TO VELA SHAZI ROAD HOUSE NO.334 TO PICK UP ENZOKUHLE OWAMI DLANIINI, FROM THERE I PROCEED TO KWAXABA LOCATION TO PICK UP STHEMBILE SABELO NEXT TO KWAXABA STORE. I THEN PROCEED TO REV SITHOLE ROAD HOUSE NO.473 TO PICK UP APHILE NOLWAZI STUART FROM THEN IT GOES TO 419 MGOJO ROAD AND TAKE EZILE MHLAMVU AND ENKOSI MHLAMVU. I THEN PROCEED TO 3238 MBONGENI MZELEMU ROAD TO PICK UP OKUHLE LUBANYANA THEN GO TO HOUSE 1448 OLIVER TAMBO ROAD TO PICK UP AMAHRE SENGANE. I THEN JOIN RAY NKONYENI ROAD AND ROAD R200 TOWARDS PORT SHEPSTONE. WHEN I ARRIVE AT MARBURG I DROP OFF ZINHLE GUMEDE AND QUEENTON DIKINS AT MARBURG SECONDARY SCHOOL. THE SECOND DROP OFF IS EZILE MHLAMVU, ENKOSI MHLAMVU, MBONGENI MZELEMU, OKUHLE LUBANYANA AND AMAHLE SENGANE AT PORT SHEPSTONE PRIMARY SCHOOL. THE THIRD DROP OFF IS ENZIKUHLE OWAMI DLAMINI AND APHILE NOLWAZI STUART AT PORT SHEPSTONE JUNIOR PRIMARY SCHOOL. MY LAST DROP OFF IS STHEMBILE SABELA AT JOHN PAUL II CHILDREN CENTRE. I FINISH AT 8H00. IN THE AFTERNOON I START AT 13H00 FROM PORT SHEPSTONE TO GAMALAKHE USING THE VERY SAME ROUTE THAT I WAS USING IN THE MORNING AT GAMALAKHE TOWNSHIP. I DROP OFF THE CHILDREN TO THEIR HOMES AS PER PICKING SCHEDULE IN THE MORNING. I FINISH DROPPING CHILDREN AT THEIR HOMES AT 15H30.</p>

Printed by and obtainable from the Government Printer, Bosman Street, Private Bag X85, Pretoria, 0001.
Contact Centre Tel: 012-748 6200. eMail: info.egazette@gpw.gov.za
Publications: Tel: (012) 748 6053, 748 6061, 748 6065