



KWAZULU-NATAL PROVINCE
KWAZULU-NATAL PROVINSIE
ISIFUNDAZWE SA KWAZULU-NATALI

Provincial Gazette • Provinsiale Koerant • Igazethi Yesifundazwe

(Registered at the post office as a newspaper) • (As 'n nuusblad by die poskantoor geregistreer)
(Irejistiwee njengephephandaba eposihhovisi)

Vol: 15

PIETERMARITZBURG

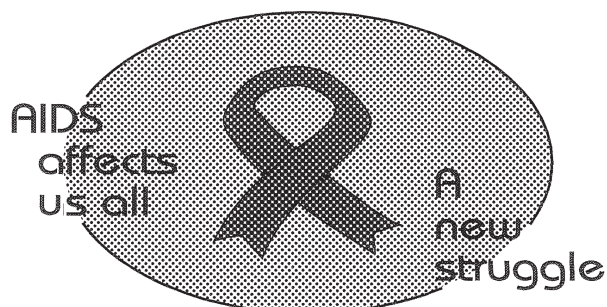
4 NOVEMBER 2021

4 NOVEMBER 2021

No: 2334

PART 1 OF 2

We all have the power to prevent AIDS



**AIDS
HELPLINE**

0800 012 322

DEPARTMENT OF HEALTH

Prevention is the cure

N.B. The Government Printing Works will not be held responsible for the quality of "Hard Copies" or "Electronic Files" submitted for publication purposes

ISSN 1994-4551



9 771994 455008



0 2 3 3 4

IMPORTANT NOTICE:

THE GOVERNMENT PRINTING WORKS WILL NOT BE HELD RESPONSIBLE FOR ANY ERRORS THAT MIGHT OCCUR DUE TO THE SUBMISSION OF INCOMPLETE / INCORRECT / ILLEGIBLE COPY.

No FUTURE QUERIES WILL BE HANDLED IN CONNECTION WITH THE ABOVE.

Contents

<i>No.</i>		<i>Gazette No.</i>	<i>Page No.</i>
GENERAL NOTICES • ALGEMENE KENNISGEWINGS			
20	Land Reform (Labour Tenants) Act, 1996 (Act No 3 of 1996) ("the LTA"): Applications for acquisition of land or rights in land: Schedule	2334	3
PROVINCIAL NOTICES • PROVINSIALE KENNISGEWINGS			
119	Seashore Act (21/1935): Notice of application for a seashore lease for a fibre-optic sub-marine cable terminating at Amanzimtoti	2334	11
120	National Road Traffic Act (93/1996): Appointment of Registering Authorities	2334	12
120	Nasionale Padverkeerswet (93/1996): Aanstelling van Registrasie-Owerhede	2334	13
121	KwaZulu-Natal Gaming and Betting Regulations, 2012: Determination in terms of Regulation 171 of the Act, that the results of the lottery draws are "an other event or contingency" upon which bets may be struck in KwaZulu-Natal	2334	15
122	National Environmental Management: Protected Areas Act, 2003 (Act No. 57 of 2003): Consultation process in terms of Section 33(1) of the National Environmental Management: Protected Areas Act, 2003 – notice of intention to declare an addition to the Karkloof Nature Reserve	2334	17
123	Road Carrier Permits: KwaZulu-Natal	2334	24

GENERAL NOTICES • ALGEMENE KENNISGEWINGS**GENERAL NOTICE 20 OF 2021****DEPARTMENT OF AGRICULTURE, LAND REFORM AND RURAL DEVELOPMENT****LAND REFORM (LABOUR TENANTS) ACT, 1996 (ACT NO. 3 OF 1996)**

Notice is hereby given, in terms of Section 17 (2) (c) of the Land Reform (Labour Tenants) Act, 1996 (Act No 3 of 1996) ("the LTA"), that applications for acquisition of land or rights in land were lodged with the Director General of the erstwhile Department of Land Affairs by the Applicants, and in respect of the Property, described in the Schedule.

Any party who may have an interest in the applications appearing in the Schedule is hereby invited to make written representations to the Director General, within 30 days from the publication of this Notice. The representations must be forwarded to:

The Director General
c/o Deputy Director: Tenure Systems Implementation
Department of Agriculture, Land Reform and Rural Development
Pietermaritzburg Regional Shared Services Centre
199 Pietermaritz Street
Pietermaritzburg
3201
Tel (033) 392 0650,
Email: thobani.dlamini@drdlr.gov.za.
File Reference: **See attachment**

For DIRECTOR-GENERAL: AGRICULTURE, LAND REFORM AND RURAL DEVELOPMENT

SIGNED BY: _____
DIRECTOR: TENURE REFORM IMPLEMENTATION
DULY AUTHORISED

SCHEDULE

ADMIN DETAILS		DETAILS OF THE APPLICANTS		DETAILS OF THE PROPERTY			
No.	File No / Reference	Name and Surname	Identity Number	Property Description	Locality (District)	Current Title Deed No	Bonds and Restrictive Conditions (Interdicts)
1.	DC22/KZ227/29	Mr. Mhlongo Pius Masosha Ms. Sithole Benzani Thembi Mr. Mbeje Bhekabakubo Mr. Sithole Nkwazi Ms. Latha Dellie Mr. Ngcobo Fuvi Jerome Mr. Phungula Zwelinyani Ms. Ngcobo Xoshiwe Mr. Zuma Victor Mr. Nzimande Gaya Mr. Nzimande Vezokwakhe	460301 5430 082 660809 0832 084 630411 5325 086 290101 3108 086 411126 0216 081 770410 5907 083 450125 5247 085 390604 0306 081 671001 5767 088 301111 5218 087 760412 5353 088	Ridgeway Farm	Richmond		Mr. Allan Skyes N/A
2.	DC22/KZ223/151	Mr. Zuma Skhosiphi Lucky Mr. Sithole Nhlanhla Thulani	661028 5803 086 770703 5573 081	Thwalisthe	Mooi Mpofana	Unknown	G.L. Meyer N/A

[illegible]

		Mr. Duma Jabulani	Unknown						
		Mr. Dlamini Inos	400410 5484 081	Bredenburg	Umngeni			Bredenburg	N/A
3.	DC22/KZ222/164	Mr. Zuma Thamsanqa Jacob	611226 5538 08 9						
		Mr. Zuma Mdelwa Joseph	180606 5321 08 4						
4.	DC22/KZ223/88	Mr. Hlela Mbabasi	300401 5339 08 7	Nutcombe	Mooi Mpofana	T456/1957		BBL Davies	N/A
		Mr. Khanyile Zakewu	271201 5207 08 5						
		Mr. Duma Silomosheni	550927 5667 08 2						
5.	DC22/KZ222/1	Mr. Hadebe Mzikayise Nicholas	491014 5499 08 9					Rhuberg Investment	N/A
		Mr. Ngubane Mvinjelwa Joseph	560227 5621 08 2						
		Mr. Ndlovu Zibokwakhe	430731 5368 08 9						
		Mr. Ntombela Sani Samuel	611029 5296 08 2						
		Mr. Hadebe Sphiwe Mbukwa	610109 5533 08 9						
		Mr. Ngubane Enock Mzwandile	690912 5480 08 3						
		Mr. Muweli Mthengwana	210121 0141 08 5						
		Ms. Mweli Mildred	550321 0747 08 3	Dargles Rhuberg Farm, Esseldene					T13345/199 7
		Mr. Cele Welcome	761205 0539 08 4						

		Ms. Mveli Thanda	Unknown						
		Ms. Mveli Deli	Unknown						
		Mr. Mveli Elfas	200223 5118 08 4						
		Ms. Mveli Mbali	Unknown						
		Ms. Mveli Girlie	510519 0403 08 1						
		Ms. Mveli Silindile	Unknown						
		Ms. Mveli Cebisile	Unknown						
		Ms. Mveli Florence	491231 0301 08 2						
		Mr. Mveli Zakhele	Unknown						
6.	DC22/KZ2223/89	Mr. Zuma Maqansolo Enock	510131 5284 08 4	Bayonne Farm	Mooi Mpofana	T29266/1984	George Clark	N/A	
7.	DC22/KZ2222/36	Mr. Mngwe Ambrose	390515 5340 08 3	Portion 13 Of Vlakplaants 1314	Umnjeni	T6308/1964	Ivanhoe Farming Company	N/A	
8.	DC22/KZ2223/47	Mr. Xaba Nyawozakhe	310418 5102 08 1	Sweethome	Mooi Mpofana	T23641/2001	Mr. Bennett	N/A	

9.	DC22/KZ222/226	Makhathini Dombi Ezelina	500523 0272 08 4	Beinn Mheadhon/Portion 15 Of The Farm Maritzdaal No.940	Umnjeni	T30840/1992	Ian Sinclair	N/A
		Makhathini Mashu Johannes	470409 5266 08 9					
		Makhathini Japani	390505 5259 08 6					
		Zuma Sphiwe Elias	540228 5291 08 7					
		Ntombela Dumisani Richard	681026 5443 08 1					
		Mncube Simon	421103 5310 08 4					
		Mbona Mziwempi Patrick	441212 5420 08 6					
		Mkhulise Dumazile Doris	500714 0220 08 8					
		Ntombela Nokufika Thoko	471008 0225 08 9					
		Zuma Mandla	Unknown					
		Zuma Mabongi	760106 0823 08 3					
		Zuma Sfiso	Unknown					
		Zuma Zandile	Unknown					
		Msomi Thembekile	500803 0126 08 8					
		Makhathini Florah	5-41106629-8					
		Makhathini Bongani	Unknown					
		Makhathini Themba	Unknown					

Makhathini Vuyisile		Unknown							
Makhathini Sdongile									
Makhathini Sbusiso									
Mbona Eric									
Mbona Sibongile		720412 0821 08 8							
Mbona Fisani		740726 0543 08 7							
Xaba/ Mbona Nelisiwe		770926 0372 08 0							
Mbona Xolani		Unknown							
Mbona Thobeka		Unknown							
Mbona Thobani		Unknown							
Ntombela Sbusiso		Unknown							
Ntombela Zinhle		Unknown							
Ntombela Wonder		Unknown							
Msiya Wisegirl		700821 0354 08 6							
Zuma Phezani		690304 0367 08 7							
Zuma Lethukuthula Derrick		731003 5920 08 7							
Zuma Viera		Unknown							
Zuma Elizabeth		Unknown							
Zuma Rose		Unknown							

		Zuma Mado	Unknown						
		Zuma Khethiwe	Unknown						
		Zuma Nkosingiphile	Unknown						
		Zuma Ma Ah	Unknown						
		Makhathini Mariam	Unknown						
		Makhathini Zephania	Unknown						
		Makhathini Sandile James	Unknown						
		Makhathini Alex	Unknown						
		Makhathini Beauty	Unknown						
		Makhathini Victor	Unknown						
		Makhathini Getrude							
10.	DC22/KZ223/16	Mr. Ngobese Dennis Mziwensizwa	690408 5512 08 2	Middlefield Rosetta	-	Mooi Mpofana	T17654/2003	Mr Robert Pickering	N/A
		Mr. Mthembu Gideon	361211 5129 08 1						
		Ms. Kheswa Irene Eikile	570210 0882 08 9						

PROVINCIAL NOTICES • PROVINSIALE KENNISGEWINGS

PROVINCIAL NOTICE 119 OF 2021

"B"

KWAZULU-NATAL DEPARTMENT OF ECONOMIC DEVELOPMENT, TOURISM AND
ENVIRONMENTAL AFFAIRSNOTICE OF APPLICATION FOR A SEASHORE LEASE FOR A FIBRE-OPTIC SUB-MARINE CABLE
TERMINATING AT AMANZIMTOTI, LODGED IN TERMS OF SECTION 3(5) OF THE SEASHORE
ACT, 1935

I, Ravigasen Ranganathan Pillay, in my capacity as Member of the Executive Council for Economic Development, Tourism and Environmental Affairs in KwaZulu-Natal, and in terms of section 3(5) of the Seashore Act, 1935 (Act No. 21 of 1935), hereby give notice of the application lodged by West Indian Ocean Cable Company South Africa Pty (Ltd) to lease a portion of the seashore terminating at Pipeline Beach, Amanzimtoti, for the installation and operation of the 2AFRICA/GERA (East) sub-marine fibre-optic telecommunications cable, which application can be accessed in electronic format on the website <https://acerafrica.co.za/current-projects-5-2/>.

I invite members of the public to provide comments and make submissions with regard to the application submitted before a decision is made on the application, provided that all comments and submissions have to be received within 30 days of publication of this notice.

Any queries, including requests of copies of the application made by West Indian Ocean Cable Company South Africa Pty (Ltd), can be directed to Mr. Omar Parak at email: omar.parak@kznedtea.gov.za or telephone (033) 264 2648.

Done under my Hand at DURBAN on this 7th day of AUGUST
Two Thousand and Twenty One



MR R.R. PILLAY, MPL

Member of the KwaZulu-Natal Executive Council
responsible for environmental affairs

PROVINCIAL NOTICE 120 OF 2021

DEPARTMENT OF TRANSPORT

**NATIONAL ROAD TRAFFIC ACT, 1996 (ACT NO. 93 OF 1996):
APPOINTMENT OF REGISTERING AUTHORITIES**

The Member of the KwaZulu-Natal Executive Council responsible for transport has, in terms of section 3(1) of the National Road Traffic Act, 1996 (Act No. 93 of 1996), declared the Post offices contained in the Schedule hereto, as KwaZulu-Natal Registering Authorities with effect from the date of publication of this notice.

SCHEDULE

Bergville Post Office 12 Tatham Road Bergville 3350	Bluff Post Office 318 Tara Road Sanlam Centre Bluff 4036	Dalton Post Office Shop No. 12 Basil Shopping Centre Noodsberg Road Dalton 3236	Dundee Post Office 38 Beaconsfield Ave Dundee 3000
Estcourt Post Office 27 Harding Street Estcourt 3310	Ezinqoleni Post Office Shop 11 Ezinqoleni Shopping Centre Ezinqoleni 4260	Howick Post Office 1 Somme Street Howick 3290	Ixopo Post Office 52 Margate Street Ixopo 3276
Khan Road Post Office Shop 13 Truro Plaza Khan Road Pietermaritzburg 3201	Ladysmith Post Office 157 Murchison Street Ladysmith 3370	Margate Post Office Cnr Post Lane & Marine Dr Margate 4275	Mayors Walk Post Office Mayors Walk Mews 88 Mayors Walk Mayors Walk 3201
Pongola Post Office Cnr Martin and Republic Street Pongola 3170	Scottsburgh Post Office 95 Scott Street Scottsburgh 4180	Stanger Post Office 15 Jackson Street Stanger 4450	Vryheid Post Office 194 Church Street Vryheid 3100

PROVINSIALE KENNISGEWING 120 VAN 2021

DEPARTEMENT VAN VERVOER

NASIONALE PADVERKEERSWET, 1996 (WET NO. 93 VAN 1996):

AANSTELLING VAN REGISTRASIE –OWERHEDE

Die Lid van die KwaZulu-Natal Uitvoerende Raad verantwoordelik vir Vervoer het, kragtens artikel 3(1) van die Nasionale Padverkeerswet, 1996 (Wet No. 93 van 1996), die Poskantore vervat in die Bylae hierna as KwaZulu-Natal Registrasie Owerhede verklaar, met ingang van die datum van publikasie van hierdie kennisgewing.

BYLAE

Bergville Post Office 12 Tatham Road Bergville 3350	Bluff Post Office 318 Tara Road Sanlam Centre Bluff 4036	Dalton Post Office Shop No. 12 Basil Shopping Centre Noodsberg Road Dalton 3236	Dundee Post Office 38 Beaconsfield Ave Dundee 3000
Estcourt Post Office 27 Harding Street Estcourt 3310	Ezinqoleni Post Office Shop 11 Ezinqoleni Shopping Centre Ezinqoleni 4260	Howick Post Office 1 Somme Street Howick 3290	Ixopo Post Office 52 Margate Street Ixopo 3276
Khan Road Post Office Shop 13 Truro Plaza Khan Road Pietermaritzburg 3201	Ladysmith Post Office 157 Murchison Street Ladysmith 3370	Margate Post Office Cnr Post Lane & Marine Dr Margate 4275	Mayors Walk Post Office Mayors Walk Mews 88 Mayors Walk Mayors Walk 3201
Pongola Post Office Cnr Martin and Republic Street Pongola 3170	Scottsburgh Post Office 95 Scott Street Scottsburgh 4180	Stanger Post Office 15 Jackson Street Stanger 4450	Vryheid Post Office 194 Church Street Vryheid 3100

UMNYANGO WEZOKUTHUTHA

**UMTHETHO WOZOKUHAMBA KWEZIMOTO EMGWAQENI, 1996 (UMTHETHO NO. 93 KA 1996):
UKUQOKWA KWEZIKHUNGO ZOKUBHALISA EZINTSHA**

UNgqongqoshe wezokuThutha waKwaZulu-Natali, ngokwesigaba 3(1) soMthetho KaZwelonke wokuHamba kweziMoto eMgwaqeni, 1996 (uMthetho No. 93 ka 1996), umemezela lamaPosi-Hhovisi alandelayo asohlwini olungezansi njengezikhungo zokubhalisa izimoto KwaZulu-Natal kusukela ngosuku lokushicilelwa kwalesi saziso.

UHLELO

Bergville Post Office 12 Tatham Road Bergville 3350	Bluff Post Office 318 Tara Road Sanlam Centre Bluff 4036	Dalton Post Office Shop No. 12 Basil Shopping Centre Noodsberg Road Dalton 3236	Dundee Post Office 38 Beaconsfield Ave Dundee 3000
Estcourt Post Office 27 Harding Street Estcourt 3310	Ezinqoleni Post Office Shop 11 Ezinqoleni Shopping Centre Ezinqoleni 4260	Howick Post Office 1 Somme Street Howick 3290	Ixopo Post Office 52 Margate Street Ixopo 3276
Khan Road Post Office Shop 13 Truro Plaza Khan Road Pietermaritzburg 3201	Ladysmith Post Office 157 Murchison Street Ladysmith 3370	Margate Post Office Cnr Post Lane & Marine Dr Margate 4275	Mayors Walk Post Office Mayors Walk Mews 88 Mayors Walk Mayors Walk 3201
Pongola Post Office Cnr Martin and Republic Street Pongola 3170	Scottsburgh Post Office 95 Scott Street Scottsburgh 4180	Stanger Post Office 15 Jackson Street Stanger 4450	Vryheid Post Office 194 Church Street Vryheid 3100

PROVINCIAL NOTICE 121 OF 2021

KWAZULU-NATAL DEPARTMENT OF ECONOMIC DEVELOPMENT, TOURISM & ENVIRONMENT AFFAIRS:

NOTICE

DETERMINATION IN TERMS OF REGULATION 171 OF THE KWAZULU-NATAL GAMING AND BETTING REGULATIONS, 2012, THAT THE RESULTS OF THE LOTTERY DRAWS ARE “AN OTHER EVENT OR CONTINGENCY” UPON WHICH BETS MAY BE STRUCK IN KWAZULU-NATAL

I, Mr RR Pillay, in my capacity as the Member of the KwaZulu-Natal Executive Council responsible for gaming and betting, and in terms of powers vested in me by regulation 171 of the Kwazulu-Natal Gaming and Betting Regulations, 2012, hereby determine—

- | | | |
|----|------------------------------|-----------------|
| a) | Aruba Lotto 5 | - USA |
| b) | Aruba Mini Mega | - USA |
| c) | Azerbaijan 5/36 | - Europe, Asia |
| d) | Azerbaijan 6/40 | - Europe, Asia |
| e) | Dominica Powerball | - North America |
| f) | Dominica Powerball | — North America |
| g) | Italy Sivincentutto | — Europe, |
| h) | Nigeria Mega Millions | - Africa |
| i) | Polish Extra Draw 1 | - Europe |
| j) | Polish Extra Draw 2 | - Europe |
| k) | Russia Gosloto 4/20, field 1 | - Europe |
| l) | Russia Gosloto 4/20, field 2 | - Europe |
| m) | Sri Lanka Fortune | - Asia |
| n) | Sri Lanka Lagna Wasana | - Asia |
| o) | Sri Lanka Superball | - Asia |
| p) | Sri Lanka Kapruka | - Asia |
| q) | Sri Lanka Jayoda | - Asia |

to be an other event or contingency upon which bets may be struck in KwaZulu-Natal.

Given under my Hand at Pietermaritzburg, this 10th day of October Two thousand and Twenty One.

MR RR PILLAY, MPL

Member of the Executive Council of the Province of KwaZulu-Natal
responsible for gaming and betting

**UMNYANGO WEZOKUTHUTHUKISWA KOMNOTHO, EZEKUVAKASHA
NEZEMVELO WAKWAZULU-NATALI**

ISAZISO

**ISINQUMO NGOKOMTHETHONQUBO 171 WEMITHETHONQUBO YEMIDLALO
YEMALI NOKUBHEJA, 2012, SOKUTHI IMIPHUMELA YELOTHO “INGEMINYE
IMIDLALO” ENGABHEJELWA KWAZULU-NATALI**

Mina, RR Pillay, ngokwesikhundla sami njengoNgqongqoshe waKwaZulu-Natali obhekele ezemidlalo yemali nokubheja, nangokwamandla engiwanikwe umthethonqubo 171 weMithethonqubo yemiDlalo yeMali nokuBheja, 2012, ngalokhu ngingquma ukuthi –

(a) Aruba Lotto 5		USA
(b) Aruba Mini Mega		USA
(c) Azerbaijan 5/36	-	Europe, Asia
(d) Azerbaijan 6/40	-	Europe, Asia
(e) Dominica Powerball	-	North America
(f) Dominica Powerball	—	North America
(g) Italy Svincetutto	—	Europe,
(h) Nigeria Mega Millions	-	Africa
(i) Polish Extra Draw 1	-	Europe
(j) Polish Extra Draw 2	-	Europe
(k) Russia Gosloto 4/20, field 1	-	Europe
(l) Russia Gosloto 4/20, field 2	-	Europe
(m) Sri Lanka Fortune	-	Asia
(n) Sri Lanka Lagna Wasana	-	Asia
(o) Sri Lanka Superball	-	Asia
(p) Sri Lanka Kapruka	-	Asia
(q) Sri Lanka Jayoda	-	Asia

ingomunye umdlalo ongabhejelwa KwaZulu-Natali.

Sikhishwe ngaphansi kweSandla sami eMgungundlovu mhla ziye-10 kuMfumfu, ngoNyaka weziNkulungwane eziMbili namaShumi amaBili naNye.

MNU. RR PILLAY, ILUNGU LESISHAYAMTHETHO SESIFUNDAZWE
uNgqongqoshe wesiFundazwe saKwaZulu-Natali
obhekele ezemidlalo yemali nokubheja

PROVINCIAL NOTICE 122 OF 2021

KWAZULU-NATAL DEPARTMENT OF ECONOMIC DEVELOPMENT, TOURISM AND ENVIRONMENTAL AFFAIRS

CONSULTATION PROCESS IN TERMS OF SECTION 33(1) OF THE NATIONAL ENVIRONMENTAL MANAGEMENT: PROTECTED AREAS ACT, 2003 - NOTICE OF INTENTION TO DECLARE AN ADDITION TO THE KARKLOOF NATURE RESERVE

I, Ravigasen Ranganathan Pillay, in my capacity as Member of the KwaZulu-Natal Executive Council for Economic Development, Tourism and Environmental Affairs, and in terms of section 33(1) of the National Environmental Management: Protected Areas Act, 2003 (Act No. 57 of 2003) hereby –

(1) give notice of my intention to declare the property described in the Schedule hereunder, as an addition to the Karkloof Nature Reserve as contemplated in terms of section 23(1) of the National Environmental Management: Protected Areas Act, 2003; and

(2) invite members of the public to submit written representations on, or objections to, the proposed declaration of the above-mentioned addition to the Karkloof Nature Reserve, within 60 days of the publication of this notice: Provided that –


(a) the Draft Management Plan may be viewed at the Offices of Ezemvelo KZN Wildlife at Queen Elizabeth Park, Pietermaritzburg, 3201, or on <http://www.kznwildlife.com/stewardship.html>; and

(b) written submissions must be lodged:

(i) in HARD COPY to The MEC for Economic Development, Tourism and Environmental Affairs, 270 Jabu Ndlovu Street, Pietermaritzburg, 3201, For Attention: The Chief Directorate: Environmental Management; or

(ii) in PDF Format via e-mail to: biodiversitydeclarations@kznedtea.gov.za.

Given under my hand at DURBAN this 13th day of OCT, Two Thousand and Twenty-one






Mr. R R Pillay, MPC
Member of the KwaZulu-Natal Executive Council
responsible for environmental affairs

SCHEDULE

Name: Karkloof Nature Reserve
Protected area type: Nature Reserve

Description of the property, which is proposed to be declared as part of the Karkloof Nature Reserve, is described as–

Spitzkop Nature Reserve Area No. 2, over the Remainder of the farm Spitze Kop No.970, Situated in the uMgeni Local Municipality, Registration Division: FT, Province of KwaZulu Natal, in extent 313,8604 (Three hundred and thirteen comma eight six zero four) hectares, held by The Tim Hancock Family Trust under Deed of Transfer No. T4113/93, and shown in SG Diagram No. 1113/2018.


C. E-D Briscoe			Sheet 1 of 2 Sheets			PROCLAMATION DIAGRAM		
SIDES metres		ANGLES OF DIRECTION	CO-ORDINATES Y System: WG 31° X			S.G. No.		
			Constants 0,00 +3 000 000,00					
AB	465,74	324.32.10	A	+74 547,58	+243 285,84	Accepted  for SURVEYOR- GENERAL 2010-09-19 Act 57/2008 Section 23(1)		
BC	75,43	359.49.40	B	+74 277,36	+243 685,17			
CD	678,05	317.40.20	C	+74 277,13	+243 741,65			
DE	581,48	331.54.20	D	+73 821,35	+244 242,06			
EF	422,43	247.44.00	E	+73 547,51	+244 755,02			
FG	139,09	11.43.30	F	+73 165,56	+244 594,86			
GH	186,47	92.13.40	G	+73 388,08	+245 710,28			
HJ	294,75	03.23.10	H	+73 574,39	+245 703,03			
JK	50,78	183.48.20	J	+73 888,63	+245 685,62			
KL	36,26	193.56.40	K	+73 865,29	+245 634,97			
LM	114,04	116.29.50	L	+73 865,63	+245 599,78			
MN	52,10	5.30.20	M	+73 958,59	+245 548,00			
NP	52,43	75.19.40	N	+73 983,59	+245 600,76			
PQ	47,78	100.19.10	P	+74 014,31	+245 614,04			
QR	210,44	104.22.20	Q	+74 081,32	+245 605,49			
RS	203,67	100.28.20	R	+74 265,17	+245 553,24			
ST	91,20	89.53.40	S	+74 465,45	+245 516,22			
TU	89,24	76.47.30	T	+74 561,09	+245 547,57			
UV	25,08	54.25.40	U	+74 837,97	+245 567,96			
VW	53,83	153.59.50	V	+74 859,18	+245 563,13			
WX	55,20	102.57.10	W	+74 882,78	+245 534,75			
XY	135,09	79.32.50	X	+74 735,65	+245 522,38			
YZ	136,89	164.34.20	Y	+74 889,50	+245 548,57			
ZA1	263,58	92.19.00	Z	+74 905,92	+245 414,91			
A1 B1	316,65	159.39.20	A1	+75 169,28	+245 404,25			
B1 C1	476,52	117.35.30	B1	+75 280,07	+245 105,47			
C1 D1	1 055,77	202.04.30	C1	+75 702,40	+244 864,79			
D1 E1	199,38	308.01.40	D1	+75 305,62	+243 308,39			
E1 F1	403,86	345.25.00	E1	+75 148,58	+244 029,21			
F1 G1	1 054,02	350.59.53	F1	+75 047,01	+244 420,09			
G1 H1	115,35	294.19.00	G1	+74 862,09	+245 461,13			
H1 I	228,21	279.46.50	H1	+74 776,97	+245 508,63			
I J1	48,35	245.48.50	I	+74 561,09	+245 547,57			
J1 K1	48,84	154.39.10	J1	+74 508,98	+245 527,78			
K1 L1	253,36	125.08.00	K1	+74 527,89	+245 483,62			
L1 M1	900,41	177.01.50	L1	+74 735,09	+245 337,82			
M1 N1	245,16	170.41.20	M1	+74 781,72	+244 438,62			
N1 P1	119,73	132.45.20	N1	+74 821,38	+244 196,69			
P1 Q1	643,90	176.01.00	P1	+74 909,27	+244 115,38			
Q1 R1	166,58	186.39.30	Q1	+74 953,99	+243 473,34			
R1 A	387,70	266.45.20	R1	+74 934,68	+243 307,78			
TRIGONOMETRIC BEACONS								
Moorriver Trignet DS 2929				+98 474,32	+232 851,52			
Greytown Trignet DS 2930				+41 126,52	+217 227,72			

The figure A B C D E F G H J K L M N P Q R S T U V W X Y Z A1 B1 C1 D1 E1 F1 G1 H1 I J1 K1 L1 M1 N1 P1 Q1 R1 represents 313,8604 hectares being

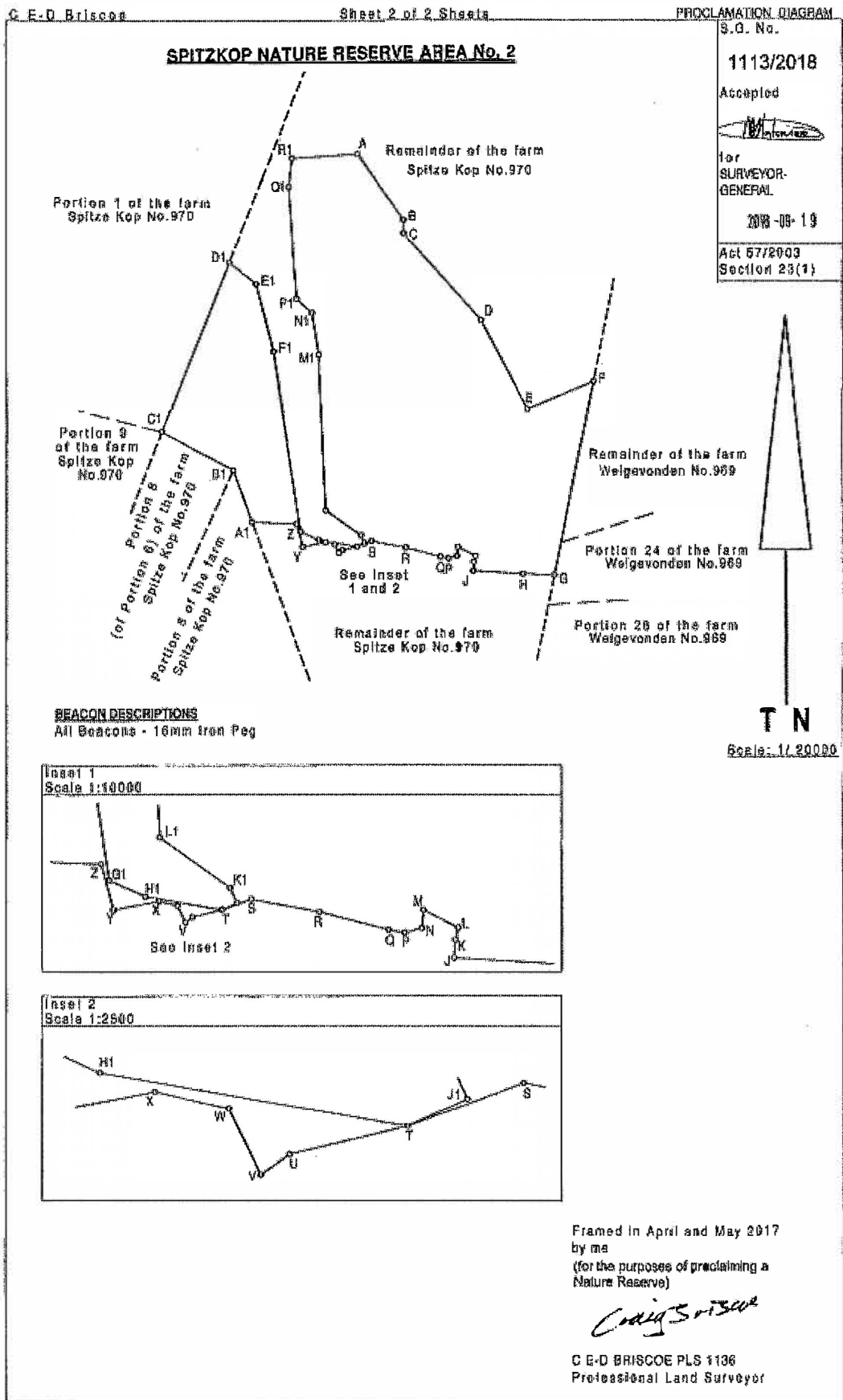
SPITZKOP NATURE RESERVE AREA No. 2

over the Remainder of the farm Spitz Kop No.970

Situate in the uMhlangeni Municipality,
Registration Division : FT
Province of KwaZulu Natal
Framed for the purposes of proclaiming a
Nature Reserve in terms of Section 23 (1)
of the National Environmental Management
Protected Areas Act, 57 of 2003
in April and May 2017
by me


C E-D BRISCOE PLS 1136
Professional Land Surveyor

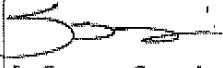

This Diagram relates to No.	The original diagram is Grant Vol.24 Fol.6	File: M284 VOL.2
Registrar of Deeds	Deed of Grant No. 970/1851	S.R. No. 405/2018 Comp: FTNR



HAINES & JEFFERYS

PROCLAMATION DIAGRAM


SHEET 1 OF 2 SHEETS

SIDES Metres		ANGLES OF DIRECTION	CO-ORDINATES Y System WG 31° X		S.G. No. 2095/2010
AB	2 029,76	304 44 52	A	0,00 +3200000,00	Approved  for Surveyor-General 2011.02.23
BC	1 502,68	11 43 28	B	+74 519,01 +41 966,74	
CD	422,43	67 44 00	C	+72 851,22 +43 123,63	
DE	581,47	151 54 20	D	+73 156,58 +44 594,96	
EF	676,87	137 40 20	E	+73 547,51 +44 755,02	
FG	76,48	179 49 30	F	+73 821,35 +44 242,06	
GH	465,74	144 32 10	G	+74 277,13 +43 741,65	
HJ	387,70	86 45 20	H	+74 277,36 +43 665,17	
JK	166,68	6 39 40	J	+74 547,58 +43 285,84	
KL	643,60	356 01 00	K	+74 934,66 +43 307,78	
LM	119,73	312 46 30	L	+74 953,99 +43 473,34	
MN	245,16	350 41 20	M	+74 909,27 +44 115,38	
NP	900,41	357 01 50	N	+74 821,38 +44 196,69	
PQ	253,36	305 08 00	P	+74 781,72 +44 438,62	
QR	48,84	334 39 10	Q	+74 735,09 +45 337,82	
RS	48,35	65 41 00	R	+74 527,89 +45 483,62	
ST	229,28	99 48 10	S	+74 506,98 +45 527,76	
TU	115,35	114 19 00	T	+74 551,04 +45 547,67	
UV	1 054,02	170 59 53	U	+74 776,97 +45 508,63	
VW	403,86	165 26 00	V	+74 882,09 +45 461,13	
WX	199,37	128 01 50	W	+75 047,01 +44 420,09	
XA	2 093,08	202 04 29	X	+75 148,58 +44 029,21	
		2930/20	Δ	+75 305,62 +43 906,39	
		2930/81	Δ	+79 721,24 +48 162,69	
				+68 662,72 +41 302,05	

The figure A B C D E F G H J K L M N P Q R S T U V W X
represents 355.0447 Hectares of land, being

NATURE RESERVE AREA No.1 OVER THE FARM SPITZE KOP No.970
Framed for proclamation purposes.

Situate in the uMngeni Municipality Registration Division FT Province of KwaZulu-Natal

Surveyed in December 2008 by me 
J.A.Y. Haines (PLS 0244)
Professional Land Surveyor

This diagram is annexed to No. K113012019 S Registrar of Deeds	The original diagram is Grant Vol. 24 Fol.6 Deed of Grant No. 970/1851	File No. 970 S.R. No. 610/2010 Comp. FTNM Comp. FTNR
--	---	---

HAINES & JEFFERYS

PROCLAMATION DIAGRAM

SHEET 2 OF 2 SHEETS

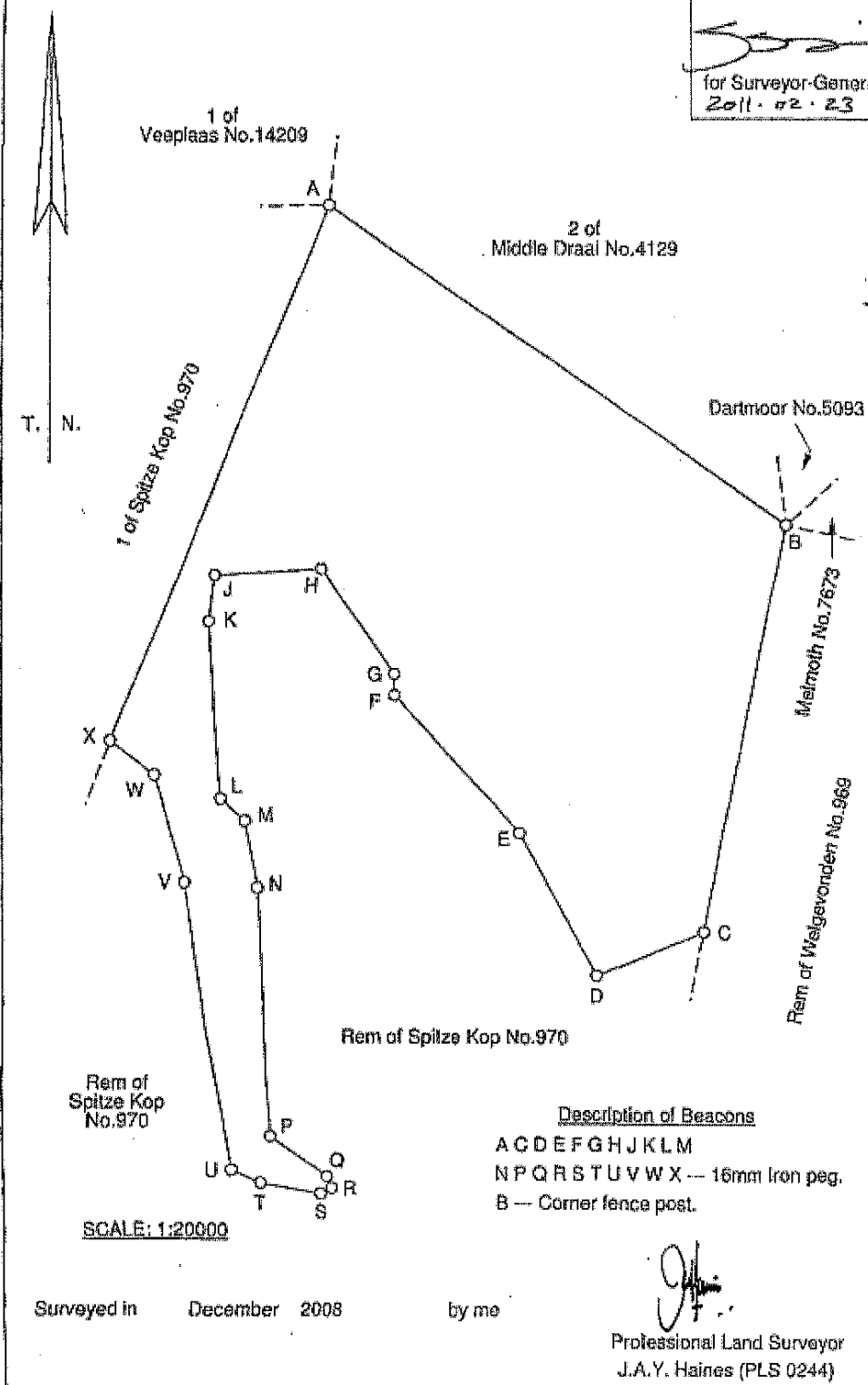
NATURE RESERVE AREA No.1 OVER THE FARM SPITZE KOP No.970

S.G. No.

2095/2010

Approved

for Surveyor-General
2011 - 2023



Provisional Endorsements / Notes

SG. No GV24F6

Scanned page number _____

Designation : THE FARM SPITZE KOP NO.970

Reservations: Consecutive Numbering:

Proclamation Diagram

Vide

SG 1113/2018

SR 405/2018

PROVINCIAL NOTICE 123 OF 2021

**transport**

Department:
Transport
Province of KwaZulu-Natal

GAZETTE

LGKZNG23-2021-OCT

REGION: ALL

1) Application Number: APP0089738	2) Gazette Number: LGKZNG23-2021-OCT
3) Applicant: SB MKHIZE ID NO. 7107295404087 Association: NEWTOWN ABC TRANS MINIBUS OWNERS ASS.	4) Applicant Address: C2714 NTUZUMA T/SHIP NTUZUMA, M DURBAN KWA ZULU NATAL 4359
5) Existing Licence Holder: NOT APPLICABLE ID NO. NOT APPLICABLE	6) Existing Licence Holder Address: NOT APPLICABLE
7) Type of application: ADD AUTHORISATIONS/ROUTES	8) Operating Licence Number: LGKZN1403000977
9) Vehicle Type: MINIBUS	10) 1 X 15 (SEATED) + 0 (STANDING)
11) Region: GREATER NORTH	
12.1	from newtown abc to umhlanga rocks , verulam ,pinetown and isiphingo direct and return
12.2	<p>KZPRERC2718042 - NEWTOWN A.B.C TO UMHLAGA ROCKS</p> <p>FROM NEWTOWN A TAXI RANK LEFT TO KING BHEKUZULU DRIVE, RIGHT TO UMZINYATHI DRIVE, LEFT TO INANDA GLEBE ALONG TO EMAPLAZINI 3108794 STREET, LEFT TO 107623 STREET, LEFT TO 107640 STREET, TO 109845 STREET, TO 109775 STREET, TO 109770 STREET, TO 109778 STREET, TO NGUNGUMBANE ROAD, RIGHT TO MZINYATHI ROAD, LEFT TO SANDLWANA DRIVE, LEFT TO KING BHEKUZULU DRIVE, RIGHT TO KHUPHUKA GROVE, LEFT INTO PHAPHAMA AVENUE, PROCEED TURNING LEFT INTO PHAPHAMA AVENUE, TURN RIGHT INTO M25, TO 102 ROAD, LEFT INTO BLACKBURN ROAD, LEFT INTO UMHLAGA ROCKS DRIVE, TO LIGHTHOUSE ROAD, TEENAGER WAY, LAGOON DRIVE INTO THE TAXI RANK AND RETURN ALONG THE SAME ROUTE.</p> <p>FROM UMHLAGA ROCKS TAXI RANK TO TANAGER ROAD RIGHT TO LAGOON DRIVE, RIGHT TO LIGHT HOUSE ROAD TO UMHLAGA ROCKS DRIVE BACK TO M41, LEFT TO N2 FREEWAY OFF RAMP TO M25, RIGHT ALONG M25, OFF RAMP BESTER, RIGHT TO NTUZUMA ACCESS ROAD, RIGHT TO ITHENDELE DRIVE, RIGHT TO UMZINYATHI ROAD, RIGHT TO NEWTOWN A TAXI RANK.</p> <p>1.1 ALTERNATION ROUTE:</p> <p>FROM NEWTOWN A TAXI RANK TO KING BHEKUZULU ROAD, LEFT TO PHAPHAMA AVENUE TO M25 ROAD ALONG N2 TO UMHLAGA ROCKS TANAGER WAY TAXI RANK.</p> <p>RESTRICTION (UMHLAGA ROCKS)</p> <p>ALONG M41 TO UMHLAGA ROCKS WE ARE SETTING DOWN PASSENGER ON THE WAY FORWARD, BACK FROM UMHLAGA ROCKS WE ARE PICKING UP PASSENGERS ALONG THE WAY TO NEWTOWN A.B.C</p>
12.3	<p>KZPRERC2718140 - NEWTOWN ABC TO VERULAM</p> <p>FROM NEWTOWN ABC TAXI RANK TO ANY OF THE INNER CIRCLE ROUTES ABOVE, INTO AND ALONG THE M25, LEFT TO R102 NORTH COAST ROAD, LEFT TO PHOENIX HIGHWAY TO GHANDI HOSPITAL RETURN TO R102 ALONG TO OTTAWA TURN LEFT TO M27 IRELAND ROAD TO VERULAM TAXI RANK AND RETURN ALONG THE SAME ROUTE.</p> <p>2.1 ALTERNATIVE ROUTE</p> <p>FROM NEWTOWN A.B.C TAXI RANK TO ANY OF THE INNER CIRCLE ROUTES ABOVE TO KING BHEKUZULU ROAD LEFT TO PHAPHAMA AVENUE, TO M25 HIGHWAY TO BESTER TO INDUSTRIAL ROAD, LEFT TO PHOENIX HIGHWAY, LEFT TO J.G. CHAMPION ROAD, RIGHT TO WICKS STREET, LEFT TO M27 DOWN TO IRELAND STREET UP TO THE TAXI RANK AND RETURN THE SAME ROUTE ABOVE TO NEWTOWN A.B.C WITH PASSENGERS.</p> <p>RETURN ROUTE0 1.1</p> <p>FROM VERULAM TO M27 BACK THE SAME ROUTE WITH PASSENGERS.</p> <p>ALTERNATIVE ROUTE</p> <p>FROM NEWTOWN A.B.C TAXI RANK TO KING BHEKUZULU ROAD LEFT TO PHAPHAMA AVENUE TO M25 HIGHWAY TO BESTER LEFT TO INDUSTRIAL ROAD, LEFT TO PHOENIX HIGHWAY, LEFT TO J.G. CHAMPION ROAD ALONG TO M1 HIGHWAY ROAD, RIGHT TO WICKS STREET, LEFT TO M27 DOWN TO IRELAND STREET TO THE TAXI RANK TO NEWTOWN A.B.C AND RETURN THE SAME ROUTE TO NEWTOWN A.B.C</p> <p>RETURN ROUTE 1.2</p> <p>FROM VERULAM TO NEWTOWN A TAXI RANK SAME ROUTE WITH PASSENGERS.</p>



transport

Department:
Transport
Province of KwaZulu-Natal

GAZETTE

LGKZNG23-2021-OCT

REGION: ALL

1)	Application Number: APP0090134	2)	Gazette Number: LGKZNG23-2021-OCT
3)	Applicant: MP LUKHOZI ID NO. 6411145635085 Association: NEWTOWN ABC TRANS MINIBUS OWNERS ASS.	4)	Applicant Address: N257 MLAHLANKOSI ROAD KWAMASHU 4360
5)	Existing Licence Holder: NOT APPLICABLE ID NO. NOT APPLICABLE	6)	Existing Licence Holder Address: NOT APPLICABLE
7)	Type of application: ADD AUTHORISATIONS/ROUTES	8)	Operating Licence Number: LGKZN1403000742
9)	Vehicle Type: MINIBUS	10)	1 X 15 (SEATED) + 0 (STANDING)
11)	Region: GREATER NORTH		
12.1	<p>KZPRERC2718042 - NEWTOWN A.B.C TO UMHLANGA ROCKS</p> <p>FROM NEWTOWN A TAXI RANK LEFT TO KING BHEKUZULU DRIVE, RIGHT TO UMZINYATHI DRIVE, LEFT TO INANDA GLEBE ALONG TO EMAPLAZINI 3108794 STREET, LEFT TO 107623 STREET, LEFT TO 107640 STREET, TO 109845 STREET, TO 109775 STREET, TO 109770 STREET, TO 109778 STREET, TO NGUNGUMBANE ROAD, RIGHT TO MZINYATHI ROAD, LEFT TO SANDLWANA DRIVE, LEFT TO KING BHEKUZULU DRIVE, RIGHT TO KHUPHUKA GROVE, LEFT INTO PHAPHAMA AVENUE, PROCEED TURNING LEFT INTO PHAPHAMA AVENUE, TURN RIGHT INTO M25, TO 102 ROAD, LEFT INTO BLACKBURN ROAD, LEFT INTO UMHLANGA ROCKS DRIVE, TO LIGHTHOUSE ROAD, TEENAGER WAY, LAGOON DRIVE INTO THE TAXI RANK AND RETURN ALONG THE SAME ROUTE.</p> <p>FROM UMHLANGA ROCKS TAXI RANK TO TANAGER ROAD RIGHT TO LAGOON DRIVE, RIGHT TO LIGHT HOUSE ROAD TO UMHLANGA ROCKS DRIVE BACK TO M41, LEFT TO N2 FREEWAY OFF RAMP TO M25, RIGHT ALONG M25, OFF RAMP BESTER, RIGHT TO NTUZUMA ACCESS ROAD, RIGHT TO ITHENDELE DRIVE, RIGHT TO UMZINYATHI ROAD, RIGHT TO NEWTOWN A TAXI RANK.</p> <p>1.1 ALTERNATION ROUTE:</p> <p>FROM NEWTOWN A TAXI RANK TO KING BHEKUZULU ROAD, LEFT TO PHAPHAMA AVENUE TO M25 ROAD ALONG N2 TO UMHLANGA ROCKS TANAGER WAY TAXI RANK.</p> <p>RESTRICTION (UMHLANGA ROCKS)</p> <p>ALONG M41 TO UMHLANGA ROCKS WE ARE SETTING DOWN PASSENGER ON THE WAY FORWARD, BACK FROM UMHLANGA ROCKS WE ARE PICKING UP PASSENGERS ALONG THE WAY TO NEWTOWN A.B.C</p>		
12.2	<p>KZPRERC2718140 - NEWTOWN ABC TO VERULAM</p> <p>FROM NEWTOWN ABC TAXI RANK TO ANY OF THE INNER CIRCLE ROUTES ABOVE, INTO AND ALONG THE M25, LEFT TO R102 NORTH COAST ROAD, LEFT TO PHOENIX HIGHWAY TO GHANDI HOSPITAL RETURN TO R02 ALONG TO OTTAWA TURN LEFT TO M27 IRELAND ROAD TO VERULAM TAXI RANK AND RETURN ALONG THE SAME ROUTE.</p> <p>2.1 ALTERNATIVE ROUTE</p> <p>FROM NEWTOWN A.B.C TAXI RANK TO ANY OF THE INNER CIRCLE ROUTES ABOVE TO KING BHEKUZULU ROAD LEFT TO PHAPHAMA AVENUE, TO M25 HIGHWAY TO BESTER TO INDUSTRIAL ROAD, LEFT TO PHOENIX HIGHWAY, LEFT TO J.G. CHAMPION ROAD, RIGHT TO WICKS STREET, LEFT TO M27 DOWN TO IRELAND STREET UP TO THE TAXI RANK AND RETURN THE SAME ROUTE ABOVE TO NEWTOWN A.B.C WITH PASSENGERS.</p> <p>RETURN ROUTE0 1.1</p> <p>FROM VERULAM TO M27 BACK THE SAME ROUTE WITH PASSENGERS.</p> <p>ALTERNATIVE ROUTE</p> <p>FROM NEWTOWN A.B.C TAXI RANK TO KING BHEKUZULU ROAD LEFT TO PHAPHAMA AVENUE TO M25 HIGHWAY TO BESTER LEFT TO INDUSTRIAL ROAD, LEFT TO PHOENIX HIGHWAY, LEFT TO J.G. CHAMPION ROAD ALONG TO M1 HIGHWAY ROAD, RIGHT TO WICKS STREET, LEFT TO M27 DOWN TO IRELAND STREET TO THE TAXI RANK TO NEWTOWN A.B.C AND RETURN THE SAME ROUTE TO NEWTOWN A.B.C</p> <p>RETURN ROUTE 1.2</p> <p>FROM VERULAM TO NEWTOWN A TAXI RANK SAME ROUTE WITH PASSENGERS.</p>		



transport

Department:
Transport
Province of KwaZulu-Natal

GAZETTE

LGKZNG23-2021-OCT

REGION: ALL

1)	Application Number: APP0090852	2)	Gazette Number: LGKZNG23-2021-OCT
3)	Applicant: BC GUMEDE ID NO. 5809265784081 Association: NEWTOWN ABC TRANS MINIBUS OWNERS ASS.	4)	Applicant Address: 185 RODGER SISHI ROAD WESTVILLE 3629
5)	Existing Licence Holder: NOT APPLICABLE ID NO. NOT APPLICABLE	6)	Existing Licence Holder Address: NOT APPLICABLE
7)	Type of application: ADD AUTHORISATIONS/ROUTES	8)	Operating Licence Number: LGKZN1403000783
9)	Vehicle Type: MINIBUS	10)	1 X 15 (SEATED) + 0 (STANDING)
11)	Region: GREATER NORTH		
12.1	<p>KZPRERC2718042 - NEWTOWN A.B.C TO UMHLANGA ROCKS</p> <p>FROM NEWTOWN A TAXI RANK LEFT TO KING BHEKUZULU DRIVE, RIGHT TO UMZINYATHI DRIVE, LEFT TO INANDA GLEBE ALONG TO EMAPLAZINI 3108794 STREET, LEFT TO 107623 STREET, LEFT TO 107640 STREET, TO 109845 STREET, TO 109775 STREET, TO 109770 STREET, TO 109778 STREET, TO NGUNGUMBANE ROAD, RIGHT TO MZINYATHI ROAD, LEFT TO SANDLWANA DRIVE, LEFT TO KING BHEKUZULU DRIVE, RIGHT TO KHUPHUKA GROVE, LEFT INTO PHAPHAMA AVENUE, PROCEED TURNING LEFT INTO PHAPHAMA AVENUE, TURN RIGHT INTO M25, TO 102 ROAD, LEFT INTO BLACKBURN ROAD, LEFT INTO UMHLANGA ROCKS DRIVE, TO LIGHTHOUSE ROAD, TEENAGER WAY, LAGOON DRIVE INTO THE TAXI RANK AND RETURN ALONG THE SAME ROUTE.</p> <p>FROM UMHLANGA ROCKS TAXI RANK TO TANAGER ROAD RIGHT TO LAGOON DRIVE, RIGHT TO LIGHT HOUSE ROAD TO UMHLANGA ROCKS DRIVE BACK TO M41, LEFT TO N2 FREEWAY OFF RAMP TO M25, RIGHT ALONG M25, OFF RAMP BESTER, RIGHT TO NTUZUMA ACCESS ROAD, RIGHT TO ITHENDELE DRIVE, RIGHT TO UMZINYATHI ROAD, RIGHT TO NEWTOWN A TAXI RANK.</p> <p>1.1 ALTERNATION ROUTE:</p> <p>FROM NEWTOWN A TAXI RANK TO KING BHEKUZULU ROAD, LEFT TO PHAPHAMA AVENUE TO M25 ROAD ALONG N2 TO UMHLANGA ROCKS TANAGER WAY TAXI RANK.</p> <p>RESTRICTION (UMHLANGA ROCKS)</p> <p>ALONG M41 TO UMHLANGA ROCKS WE ARE SETTING DOWN PASSENGER ON THE WAY FORWARD, BACK FROM UMHLANGA ROCKS WE ARE PICKING UP PASSENGERS ALONG THE WAY TO NEWTOWN A.B.C</p>		
12.2	<p>KZPRERC2718140 - NEWTOWN ABC TO VERULAM</p> <p>FROM NEWTOWN ABC TAXI RANK TO ANY OF THE INNER CIRCLE ROUTES ABOVE, INTO AND ALONG THE M25, LEFT TO R102 NORTH COAST ROAD, LEFT TO PHOENIX HIGHWAY TO GHANDI HOSPITAL RETURN TO R02 ALONG TO OTTAWA TURN LEFT TO M27 IRELAND ROAD TO VERULAM TAXI RANK AND RETURN ALONG THE SAME ROUTE.</p> <p>2.1 ALTERNATIVE ROUTE</p> <p>FROM NEWTOWN A.B.C TAXI RANK TO ANY OF THE INNER CIRCLE ROUTES ABOVE TO KING BHEKUZULU ROAD LEFT TO PHAPHAMA AVENUE, TO M25 HIGHWAY TO BESTER TO INDUSTRIAL ROAD, LEFT TO PHOENIX HIGHWAY, LEFT TO J.G. CHAMPION ROAD, RIGHT TO WICKS STREET, LEFT TO M27 DOWN TO IRELAND STREET UP TO THE TAXI RANK AND RETURN THE SAME ROUTE ABOVE TO NEWTOWN A.B.C WITH PASSENGERS.</p> <p>RETURN ROUTE0 1.1</p> <p>FROM VERULAM TO M27 BACK THE SAME ROUTE WITH PASSENGERS.</p> <p>ALTERNATIVE ROUTE</p> <p>FROM NEWTOWN A.B.C TAXI RANK TO KING BHEKUZULU ROAD LEFT TO PHAPHAMA AVENUE TO M25 HIGHWAY TO BESTER LEFT TO INDUSTRIAL ROAD, LEFT TO PHOENIX HIGHWAY, LEFT TO J.G. CHAMPION ROAD ALONG TO M1 HIGHWAY ROAD, RIGHT TO WICKS STREET, LEFT TO M27 DOWN TO IRELAND STREET TO THE TAXI RANK TO NEWTOWN A.B.C AND RETURN THE SAME ROUTE TO NEWTOWN A.B.C</p> <p>RETURN ROUTE 1.2</p> <p>FROM VERULAM TO NEWTOWN A TAXI RANK SAME ROUTE WITH PASSENGERS.</p>		



transport

Department:
Transport
Province of KwaZulu-Natal

GAZETTE

LGKZNG23-2021-OCT

REGION: ALL

1)	Application Number: APP0090853	2)	Gazette Number: LGKZNG23-2021-OCT
3)	Applicant: BC GUMEDE ID NO. 5809265784081 Association: NEWTOWN ABC TRANS MINIBUS OWNERS ASS.	4)	Applicant Address: 185 RODGER SISHI ROAD WESTVILLE 3629
5)	Existing Licence Holder: NOT APPLICABLE ID NO. NOT APPLICABLE	6)	Existing Licence Holder Address: NOT APPLICABLE
7)	Type of application: ADD AUTHORISATIONS/ROUTES	8)	Operating Licence Number: LGKZN1403000330
9)	Vehicle Type: MINIBUS	10)	1 X 15 (SEATED) + 0 (STANDING)
11)	Region: GREATER NORTH		
12.1	<p>KZPRERC2718140 - NEWTOWN ABC TO VERULAM</p> <p>FROM NEWTOWN ABC TAXI RANK TO ANY OF THE INNER CIRCLE ROUTES ABOVE, INTO AND ALONG THE M25, LEFT TO R102 NORTH COAST ROAD, LEFT TO PHOENIX HIGHWAY TO GHANDI HOSPITAL RETURN TO R102 ALONG TO OTTAWA TURN LEFT TO M27 IRELAND ROAD TO VERULAM TAXI RANK AND RETURN ALONG THE SAME ROUTE.</p> <p>2.1 ALTERNATIVE ROUTE</p> <p>FROM NEWTOWN A,B,C TAXI RANK TO ANY OF THE INNER CIRCLE ROUTES ABOVE TO KING BHEKUZULU ROAD LEFT TO PHAPHAMA AVENUE, TO M25 HIGHWAY TO BESTER TO INDUSTRIAL ROAD, LEFT TO PHOENIX HIGHWAY, LEFT TO J.G. CHAMPION ROAD, RIGHT TO WICKS STREET, LEFT TO M27 DOWN TO IRELAND STREET UP TO THE TAXI RANK AND RETURN THE SAME ROUTE ABOVE TO NEWTOWN A.B.C WITH PASSENGERS.</p> <p>RETURN ROUTE 0 1.1</p> <p>FROM VERULAM TO M27 BACK THE SAME ROUTE WITH PASSENGERS.</p> <p>ALTERNATIVE ROUTE</p> <p>FROM NEWTOWN A,B,C TAXI RANK TO KING BHEKUZULU ROAD LEFT TO PHAPHAMA AVENUE TO M25 HIGHWAY TO BESTER LEFT TO INDUSTRIAL ROAD, LEFT TO PHOENIX HIGHWAY, LEFT TO J.G. CHAMPION ROAD ALONG TO M1 HIGHWAY ROAD, RIGHT TO WICKS STREET, LEFT TO M27 DOWN TO IRELAND STREET TO THE TAXI RANK TO NEWTOWN A.B.C AND RETURN THE SAME ROUTE TO NEWTOWN A.B.C</p> <p>RETURN ROUTE 1.2</p> <p>FROM VERULAM TO NEWTOWN A TAXI RANK SAME ROUTE WITH PASSENGERS.</p>		
12.2	<p>KZPRERC2718042 - NEWTOWN A.B.C TO UMHLANGA ROCKS</p> <p>FROM NEWTOWN A TAXI RANK LEFT TO KING BHEKUZULU DRIVE, RIGHT TO UMZINYATHI DRIVE, LEFT TO INANDA GLEBE ALONG TO EMAPLAZINI 3108794 STREET, LEFT TO 107623 STREET, LEFT TO 107640 STREET, TO 109845 STREET, TO 109775 STREET, TO 109770 STREET, TO 109778 STREET, TO NGUNGUMBANE ROAD, RIGHT TO MZINYATHI ROAD, LEFT TO SANDLWANA DRIVE, LEFT TO KING BHEKUZULU DRIVE, RIGHT TO KHUPHUKA GROVE, LEFT INTO PHAPHAMA AVENUE, PROCEED TURNING LEFT INTO PHAPHAMA AVENUE, TURN RIGHT INTO M25, TO 102 ROAD, LEFT INTO BLACKBURN ROAD, LEFT INTO UMHLANGA ROCKS DRIVE, TO LIGHTHOUSE ROAD, TEENAGER WAY, LAGOON DRIVE INTO THE TAXI RANK AND RETURN ALONG THE SAME ROUTE.</p> <p>FROM UMHLANGA ROCKS TAXI RANK TO TANAGER ROAD RIGHT TO LAGOON DRIVE, RIGHT TO LIGHT HOUSE ROAD TO UMHLANGA ROCKS DRIVE BACK TO M41, LEFT TO N2 FREEWAY OFF RAMP TO M25, RIGHT ALONG M25, OFF RAMP BESTER, RIGHT TO NTUZUMA ACCESS ROAD, RIGHT TO ITHENDELE DRIVE, RIGHT TO UMZINYATHI ROAD, RIGHT TO NEWTOWN A TAXI RANK.</p> <p>1.1 ALTERNATION ROUTE:</p> <p>FROM NEWTOWN A TAXI RANK TO KING BHEKUZULU ROAD, LEFT TO PHAPHAMA AVENUE TO M25 ROAD ALONG N2 TO UMHLANGA ROCKS TANAGER WAY TAXI RANK.</p> <p>RESTRICTION (UMHLANGA ROCKS)</p> <p>ALONG M41 TO UMHLANGA ROCKS WE ARE SETTING DOWN PASSENGER ON THE WAY FORWARD, BACK FROM UMHLANGA ROCKS WE ARE PICKING UP PASSENGERS ALONG THE WAY TO NEWTOWN A.B.C</p>		



transport

Department:
Transport
Province of KwaZulu-Natal

GAZETTE

LGKZNG23-2021-OCT

REGION: ALL

1) Application Number: APP0090854	2) Gazette Number: LGKZNG23-2021-OCT
3) Applicant: SM MAKHATHINI ID NO. 6112285704083 Association: NEWTOWN ABC TRANS MINIBUS OWNERS ASS.	4) Applicant Address: 2624 DRUMCASLE DRIVE NEWLAND NEW DURBAN 4037
5) Existing Licence Holder: NOT APPLICABLE ID NO. NOT APPLICABLE	6) Existing Licence Holder Address: NOT APPLICABLE
7) Type of application: ADD AUTHORISATIONS/ROUTES	8) Operating Licence Number: LGKZN1403000045
9) Vehicle Type: MINIBUS	10) 1 X 15 (SEATED) + 0 (STANDING)
11) Region: GREATER NORTH	
12.1	<p>KZPRERC2718140 - NEWTOWN ABC TO VERULAM</p> <p>FROM NEWTOWN ABC TAXI RANK TO ANY OF THE INNER CIRCLE ROUTES ABOVE, INTO AND ALONG THE M25, LEFT TO R102 NORTH COAST ROAD, LEFT TO PHOENIX HIGHWAY TO GHANDI HOSPITAL RETURN TO R02 ALONG TO OTTAWA TURN LEFT TO M27 IRELAND ROAD TO VERULAM TAXI RANK AND RETURN ALONG THE SAME ROUTE.</p> <p>2.1 ALTERNATIVE ROUTE</p> <p>FROM NEWTOWN A,B,C TAXI RANK TO ANY OF THE INNER CIRCLE ROUTES ABOVE TO KING BHEKUZULU ROAD LEFT TO PHAPHAMA AVENUE, TO M25 HIGHWAY TO BESTER TO INDUSTRIAL ROAD, LEFT TO PHOENIX HIGHWAY, LEFT TO J.G. CHAMPION ROAD, RIGHT TO WICKS STREET, LEFT TO M27 DOWN TO IRELAND STREET UP TO THE TAXI RANK AND RETURN THE SAME ROUTE ABOVE TO NEWTOWN A.B.C WITH PASSENGERS.</p> <p>RETURN ROUTE0 1.1</p> <p>FROM VERULAM TO M27 BACK THE SAME ROUTE WITH PASSENGERS.</p> <p>ALTERNATIVE ROUTE</p> <p>FROM NEWTOWN A,B,C TAXI RANK TO KING BHEKUZULU ROAD LEFT TO PHAPHAMA AVENUE TO M25 HIGHWAY TO BESTER LEFT TO INDUSTRIAL ROAD, LEFT TO PHOENIX HIGHWAY, LEFT TO J.G. CHAMPION ROAD ALONG TO M41 HIGHWAY ROAD, RIGHT TO WICKS STREET, LEFT TO M27 DOWN TO IRELAND STREET TO THE TAXI RANK TO NEWTOWN A.B.C AND RETURN THE SAME ROUTE TO NEWTOWN A.B.C</p> <p>RETURN ROUTE 1.2</p> <p>FROM VERULAM TO NEWTOWN A TAXI RANK SAME ROUTE WITH PASSENGERS.</p>
12.2	<p>KZPRERC2718042 - NEWTOWN A.B.C TO UMHLANGA ROCKS</p> <p>FROM NEWTOWN A TAXI RANK LEFT TO KING BHEKUZULU DRIVE, RIGHT TO UMZINYATHI DRIVE, LEFT TO INANDA GLEBE ALONG TO EMAPLAZINI 3108794 STREET, LEFT TO 107623 STREET, LEFT TO 107640 STREET, TO 109845 STREET, TO 109775 STREET, TO 109770 STREET, TO 109778 STREET, TO NGUNGUMBANE ROAD, RIGHT TO UMZINYATHI ROAD, LEFT TO SANDLWANA DRIVE, LEFT TO KING BHEKUZULU DRIVE, RIGHT TO KHUPHUKA GROVE, LEFT INTO PHAPHAMA AVENUE, PROCEED TURNING LEFT INTO PHAPHAMA AVENUE, TURN RIGHT INTO M25, TO 102 ROAD, LEFT INTO BLACKBURN ROAD, LEFT INTO UMHLANGA ROCKS DRIVE, TO LIGHTHOUSE ROAD, TEENAGER WAY, LAGOON DRIVE INTO THE TAXI RANK AND RETURN ALONG THE SAME ROUTE.</p> <p>FROM UMHLANGA ROCKS TAXI RANK TO TANAGER ROAD RIGHT TO LAGOON DRIVE, RIGHT TO LIGHT HOUSE ROAD TO UMHLANGA ROCKS DRIVE BACK TO M41, LEFT TO N2 FREEWAY OFF RAMP TO M25, RIGHT ALONG M25, OFF RAMP BESTER, RIGHT TO NTUZUMA ACCESS ROAD, RIGHT TO ITHENDELE DRIVE, RIGHT TO UMZINYATHI ROAD, RIGHT TO NEWTOWN A TAXI RANK.</p> <p>1.1 ALTERNATION ROUTE:</p> <p>FROM NEWTOWN A TAXI RANK TO KING BHEKUZULU ROAD, LEFT TO PHAPHAMA AVENUE TO M25 ROAD ALONG N2 TO UMHLANGA ROCKS TANAGER WAY TAXI RANK.</p> <p>RESTRICTION (UMHLANGA ROCKS)</p> <p>ALONG M41 TO UMHLANGA ROCKS WE ARE SETTING DOWN PASSENGER ON THE WAY FORWARD, BACK FROM UMHLANGA ROCKS WE ARE PICKING UP PASSENGERS ALONG THE WAY TO NEWTOWN A.B.C</p>



transport

Department:
Transport
Province of KwaZulu-Natal

GAZETTE

LGKZNG23-2021-OCT

REGION: ALL

1)	Application Number: APP0090859	2)	Gazette Number: LGKZNG23-2021-OCT
3)	Applicant: BC GUMEDE ID NO. 5809265784081 Association: NEWTOWN ABC TRANS MINIBUS OWNERS ASS.	4)	Applicant Address: 185 RODGER SISHI ROAD WESTVILLE 3629
5)	Existing Licence Holder: NOT APPLICABLE ID NO. NOT APPLICABLE	6)	Existing Licence Holder Address: NOT APPLICABLE
7)	Type of application: ADD AUTHORISATIONS/ROUTES	8)	Operating Licence Number: LGKZN1403000669
9)	Vehicle Type: MINIBUS	10)	1 X 15 (SEATED) + 0 (STANDING)
11)	Region: GREATER NORTH		
12.1	<p>KZPRERC2718140 - NEWTOWN ABC TO VERULAM</p> <p>FROM NEWTOWN ABC TAXI RANK TO ANY OF THE INNER CIRCLE ROUTES ABOVE, INTO AND ALONG THE M25, LEFT TO R102 NORTH COAST ROAD, LEFT TO PHOENIX HIGHWAY TO GHANDI HOSPITAL RETURN TO R102 ALONG TO OTTAWA TURN LEFT TO M27 IRELAND ROAD TO VERULAM TAXI RANK AND RETURN ALONG THE SAME ROUTE.</p> <p>2.1 ALTERNATIVE ROUTE</p> <p>FROM NEWTOWN A,B,C TAXI RANK TO ANY OF THE INNER CIRCLE ROUTES ABOVE TO KING BHEKUZULU ROAD LEFT TO PHAPHAMA AVENUE, TO M25 HIGHWAY TO BESTER TO INDUSTRIAL ROAD, LEFT TO PHOENIX HIGHWAY, LEFT TO J.G. CHAMPION ROAD, RIGHT TO WICKS STREET, LEFT TO M27 DOWN TO IRELAND STREET UP TO THE TAXI RANK AND RETURN THE SAME ROUTE ABOVE TO NEWTOWN A.B.C WITH PASSENGERS.</p> <p>RETURN ROUTE 0 1.1</p> <p>FROM VERULAM TO M27 BACK THE SAME ROUTE WITH PASSENGERS.</p> <p>ALTERNATIVE ROUTE</p> <p>FROM NEWTOWN A,B,C TAXI RANK TO KING BHEKUZULU ROAD LEFT TO PHAPHAMA AVENUE TO M25 HIGHWAY TO BESTER LEFT TO INDUSTRIAL ROAD, LEFT TO PHOENIX HIGHWAY, LEFT TO J.G. CHAMPION ROAD ALONG TO M1 HIGHWAY ROAD, RIGHT TO WICKS STREET, LEFT TO M27 DOWN TO IRELAND STREET TO THE TAXI RANK TO NEWTOWN A.B.C AND RETURN THE SAME ROUTE TO NEWTOWN A.B.C</p> <p>RETURN ROUTE 1.2</p> <p>FROM VERULAM TO NEWTOWN A TAXI RANK SAME ROUTE WITH PASSENGERS.</p>		
12.2	<p>KZPRERC2718042 - NEWTOWN A.B.C TO UMHLANGA ROCKS</p> <p>FROM NEWTOWN A TAXI RANK LEFT TO KING BHEKUZULU DRIVE, RIGHT TO UMZINYATHI DRIVE, LEFT TO INANDA GLEBE ALONG TO EMAPLAZINI 3108794 STREET, LEFT TO 107623 STREET, LEFT TO 107640 STREET, TO 109845 STREET, TO 109775 STREET, TO 109770 STREET, TO 109778 STREET, TO NGUNGUMBANE ROAD, RIGHT TO MZINYATHI ROAD, LEFT TO SANDLWANA DRIVE, LEFT TO KING BHEKUZULU DRIVE, RIGHT TO KHUPHUKA GROVE, LEFT INTO PHAPHAMA AVENUE, PROCEED TURNING LEFT INTO PHAPHAMA AVENUE, TURN RIGHT INTO M25, TO 102 ROAD, LEFT INTO BLACKBURN ROAD, LEFT INTO UMHLANGA ROCKS DRIVE, TO LIGHTHOUSE ROAD, TEENAGER WAY, LAGOON DRIVE INTO THE TAXI RANK AND RETURN ALONG THE SAME ROUTE.</p> <p>FROM UMHLANGA ROCKS TAXI RANK TO TANAGER ROAD RIGHT TO LAGOON DRIVE, RIGHT TO LIGHT HOUSE ROAD TO UMHLANGA ROCKS DRIVE BACK TO M41, LEFT TO N2 FREEWAY OFF RAMP TO M25, RIGHT ALONG M25, OFF RAMP BESTER, RIGHT TO NTUZUMA ACCESS ROAD, RIGHT TO ITHENDELE DRIVE, RIGHT TO UMZINYATHI ROAD, RIGHT TO NEWTOWN A TAXI RANK.</p> <p>1.1 ALTERNATION ROUTE:</p> <p>FROM NEWTOWN A TAXI RANK TO KING BHEKUZULU ROAD, LEFT TO PHAPHAMA AVENUE TO M25 ROAD ALONG N2 TO UMHLANGA ROCKS TANAGER WAY TAXI RANK.</p> <p>RESTRICTION (UMHLANGA ROCKS)</p> <p>ALONG M41 TO UMHLANGA ROCKS WE ARE SETTING DOWN PASSENGER ON THE WAY FORWARD, BACK FROM UMHLANGA ROCKS WE ARE PICKING UP PASSENGERS ALONG THE WAY TO NEWTOWN A.B.C</p>		



transport

Department:
Transport
Province of KwaZulu-Natal

GAZETTE

LGKZNG23-2021-OCT

REGION: ALL

1)	Application Number: APP0090862	2)	Gazette Number: LGKZNG23-2021-OCT
3)	Applicant: SM MAKHATHINI ID NO. 6112285704083 Association: NEWTOWN ABC TRANS MINIBUS OWNERS ASS.	4)	Applicant Address: 2624 DRUMCASLE DRIVE NEWLAND NEW DURBAN 4037
5)	Existing Licence Holder: NOT APPLICABLE ID NO. NOT APPLICABLE	6)	Existing Licence Holder Address: NOT APPLICABLE
7)	Type of application: ADD AUTHORISATIONS/ROUTES	8)	Operating Licence Number: LGKZN1403000168
9)	Vehicle Type: MINIBUS	10)	1 X 15 (SEATED) + 0 (STANDING)
11)	Region: GREATER NORTH		
12.1	<p>KZPRERC2718140 - NEWTOWN ABC TO VERULAM</p> <p>FROM NEWTOWN ABC TAXI RANK TO ANY OF THE INNER CIRCLE ROUTES ABOVE, INTO AND ALONG THE M25, LEFT TO R102 NORTH COAST ROAD, LEFT TO PHOENIX HIGHWAY TO GHANDI HOSPITAL RETURN TO R02 ALONG TO OTTAWA TURN LEFT TO M27 IRELAND ROAD TO VERULAM TAXI RANK AND RETURN ALONG THE SAME ROUTE.</p> <p>2.1 ALTERNATIVE ROUTE</p> <p>FROM NEWTOWN A,B,C TAXI RANK TO ANY OF THE INNER CIRCLE ROUTES ABOVE TO KING BHEKUZULU ROAD LEFT TO PHAPHAMA AVENUE, TO M25 HIGHWAY TO BESTER TO INDUSTRIAL ROAD, LEFT TO PHOENIX HIGHWAY, LEFT TO J.G. CHAMPION ROAD, RIGHT TO WICKS STREET, LEFT TO M27 DOWN TO IRELAND STREET UP TO THE TAXI RANK AND RETURN THE SAME ROUTE ABOVE TO NEWTOWN A.B.C WITH PASSENGERS.</p> <p>RETURN ROUTE0 1.1</p> <p>FROM VERULAM TO M27 BACK THE SAME ROUTE WITH PASSENGERS.</p> <p>ALTERNATIVE ROUTE</p> <p>FROM NEWTOWN A,B,C TAXI RANK TO KING BHEKUZULU ROAD LEFT TO PHAPHAMA AVENUE TO M25 HIGHWAY TO BESTER LEFT TO INDUSTRIAL ROAD, LEFT TO PHOENIX HIGHWAY, LEFT TO J.G. CHAMPION ROAD ALONG TO M41 HIGHWAY ROAD, RIGHT TO WICKS STREET, LEFT TO M27 DOWN TO IRELAND STREET TO THE TAXI RANK TO NEWTOWN A.B.C AND RETURN THE SAME ROUTE TO NEWTOWN A.B.C</p> <p>RETURN ROUTE 1.2</p> <p>FROM VERULAM TO NEWTOWN A TAXI RANK SAME ROUTE WITH PASSENGERS.</p>		
12.2	<p>KZPRERC2718042 - NEWTOWN A.B.C TO UMHLANGA ROCKS</p> <p>FROM NEWTOWN A TAXI RANK LEFT TO KING BHEKUZULU DRIVE, RIGHT TO UMZINYATHI DRIVE, LEFT TO INANDA GLEBE ALONG TO EMAPLAZINI 3108794 STREET, LEFT TO 107623 STREET, LEFT TO 107640 STREET, TO 109845 STREET, TO 109775 STREET, TO 109770 STREET, TO 109778 STREET, TO NGUNGUMBANE ROAD, RIGHT TO UMZINYATHI ROAD, LEFT TO SANDLWANA DRIVE, LEFT TO KING BHEKUZULU DRIVE, RIGHT TO KHUPHUKA GROVE, LEFT INTO PHAPHAMA AVENUE, PROCEED TURNING LEFT INTO PHAPHAMA AVENUE, TURN RIGHT INTO M25, TO 102 ROAD, LEFT INTO BLACKBURN ROAD, LEFT INTO UMHLANGA ROCKS DRIVE, TO LIGHTHOUSE ROAD, TEENAGER WAY, LAGOON DRIVE INTO THE TAXI RANK AND RETURN ALONG THE SAME ROUTE.</p> <p>FROM UMHLANGA ROCKS TAXI RANK TO TANAGER ROAD RIGHT TO LAGOON DRIVE, RIGHT TO LIGHT HOUSE ROAD TO UMHLANGA ROCKS DRIVE BACK TO M41, LEFT TO N2 FREEWAY OFF RAMP TO M25, RIGHT ALONG M25, OFF RAMP BESTER, RIGHT TO NTUZUMA ACCESS ROAD, RIGHT TO ITHENDELE DRIVE, RIGHT TO UMZINYATHI ROAD, RIGHT TO NEWTOWN A TAXI RANK.</p> <p>1.1 ALTERNATION ROUTE:</p> <p>FROM NEWTOWN A TAXI RANK TO KING BHEKUZULU ROAD, LEFT TO PHAPHAMA AVENUE TO M25 ROAD ALONG N2 TO UMHLANGA ROCKS TANAGER WAY TAXI RANK.</p> <p>RESTRICTION (UMHLANGA ROCKS)</p> <p>ALONG M41 TO UMHLANGA ROCKS WE ARE SETTING DOWN PASSENGER ON THE WAY FORWARD, BACK FROM UMHLANGA ROCKS WE ARE PICKING UP PASSENGERS ALONG THE WAY TO NEWTOWN A.B.C</p>		



transport

Department:
Transport
Province of KwaZulu-Natal

GAZETTE

LGKZNG23-2021-OCT

REGION: ALL

1) Application Number: APP0090864	2) Gazette Number: LGKZNG23-2021-OCT
3) Applicant: IM NKWANYANA ID NO. 6112075543089 Association: NEWTOWN ABC TRANS MINIBUS OWNERS ASS.	4) Applicant Address: PO BOX 58053 INANDA, DURBAN KWA ZULU-NATAL 4032
5) Existing Licence Holder: NOT APPLICABLE ID NO. NOT APPLICABLE	6) Existing Licence Holder Address: NOT APPLICABLE
7) Type of application: ADD AUTHORISATIONS/ROUTES	8) Operating Licence Number: LGKZN1403001141
9) Vehicle Type: MINIBUS	10) 1 X 15 (SEATED) + 0 (STANDING)
11) Region: GREATER NORTH	
12.1	<p>KZPRERC2718140 - NEWTOWN ABC TO VERULAM</p> <p>FROM NEWTOWN ABC TAXI RANK TO ANY OF THE INNER CIRCLE ROUTES ABOVE, INTO AND ALONG THE M25, LEFT TO R102 NORTH COAST ROAD, LEFT TO PHOENIX HIGHWAY TO GHANDI HOSPITAL RETURN TO R02 ALONG TO OTTAWA TURN LEFT TO M27 IRELAND ROAD TO VERULAM TAXI RANK AND RETURN ALONG THE SAME ROUTE.</p> <p>2.1 ALTERNATIVE ROUTE</p> <p>FROM NEWTOWN A.B.C TAXI RANK TO ANY OF THE INNER CIRCLE ROUTES ABOVE TO KING BHEKUZULU ROAD LEFT TO PHAPHAMA AVENUE, TO M25 HIGHWAY TO BESTER TO INDUSTRIAL ROAD, LEFT TO PHOENIX HIGHWAY, LEFT TO J.G. CHAMPION ROAD, RIGHT TO WICKS STREET, LEFT TO M27 DOWN TO IRELAND STREET UP TO THE TAXI RANK AND RETURN THE SAME ROUTE ABOVE TO NEWTOWN A.B.C WITH PASSENGERS.</p> <p>RETURN ROUTE 0 1.1</p> <p>FROM VERULAM TO M27 BACK THE SAME ROUTE WITH PASSENGERS.</p> <p>ALTERNATIVE ROUTE</p> <p>FROM NEWTOWN A.B.C TAXI RANK TO KING BHEKUZULU ROAD LEFT TO PHAPHAMA AVENUE TO M25 HIGHWAY TO BESTER LEFT TO INDUSTRIAL ROAD, LEFT TO PHOENIX HIGHWAY, LEFT TO J.G. CHAMPION ROAD ALONG TO M1 HIGHWAY ROAD, RIGHT TO WICKS STREET, LEFT TO M27 DOWN TO IRELAND STREET TO THE TAXI RANK TO NEWTOWN A.B.C AND RETURN THE SAME ROUTE TO NEWTOWN A.B.C</p> <p>RETURN ROUTE 1.2</p> <p>FROM VERULAM TO NEWTOWN A TAXI RANK SAME ROUTE WITH PASSENGERS.</p>
12.2	<p>KZPRERC2718042 - NEWTOWN A.B.C TO UMHLANGA ROCKS</p> <p>FROM NEWTOWN A TAXI RANK LEFT TO KING BHEKUZULU DRIVE, RIGHT TO UMZINYATHI DRIVE, LEFT TO INANDA GLEBE ALONG TO EMAPLAZINI 3108794 STREET, LEFT TO 107623 STREET, LEFT TO 107640 STREET, TO 109845 STREET, TO 109775 STREET, TO 109770 STREET, TO 109778 STREET, TO NGUNGUMBANE ROAD, RIGHT TO UMZINYATHI ROAD, LEFT TO SANDLWANA DRIVE, LEFT TO KING BHEKUZULU DRIVE, RIGHT TO KHUPHUKA GROVE, LEFT INTO PHAPHAMA AVENUE, PROCEED TURNING LEFT INTO PHAPHAMA AVENUE, TURN RIGHT INTO M25, TO 102 ROAD, LEFT INTO BLACKBURN ROAD, LEFT INTO UMHLANGA ROCKS DRIVE, TO LIGHTHOUSE ROAD, TEENAGER WAY, LAGOON DRIVE INTO THE TAXI RANK AND RETURN ALONG THE SAME ROUTE.</p> <p>FROM UMHLANGA ROCKS TAXI RANK TO TANAGER ROAD RIGHT TO LAGOON DRIVE, RIGHT TO LIGHT HOUSE ROAD TO UMHLANGA ROCKS DRIVE BACK TO M41, LEFT TO N2 FREEWAY OFF RAMP TO M25, RIGHT ALONG M25, OFF RAMP BESTER, RIGHT TO NTUZUMA ACCESS ROAD, RIGHT TO ITHENDELE DRIVE, RIGHT TO UMZINYATHI ROAD, RIGHT TO NEWTOWN A TAXI RANK.</p> <p>1.1 ALTERNATION ROUTE:</p> <p>FROM NEWTOWN A TAXI RANK TO KING BHEKUZULU ROAD, LEFT TO PHAPHAMA AVENUE TO M25 ROAD ALONG N2 TO UMHLANGA ROCKS TANAGER WAY TAXI RANK.</p> <p>RESTRICTION (UMHLANGA ROCKS)</p> <p>ALONG M41 TO UMHLANGA ROCKS WE ARE SETTING DOWN PASSENGER ON THE WAY FORWARD, BACK FROM UMHLANGA ROCKS WE ARE PICKING UP PASSENGERS ALONG THE WAY TO NEWTOWN A.B.C</p>



transport

Department:
Transport
Province of KwaZulu-Natal

GAZETTE

LGKZNG23-2021-OCT

REGION: ALL

1) Application Number: APP0090866	2) Gazette Number: LGKZNG23-2021-OCT
3) Applicant: SC NTOMBELA ID NO. 6112185327084 Association: NEWTOWN ABC TRANS MINIBUS OWNERS ASS.	4) Applicant Address: PO BOX 58053 INANDA, DURBAN KWA ZULU-NATAL 4032
5) Existing Licence Holder: NOT APPLICABLE ID NO. NOT APPLICABLE	6) Existing Licence Holder Address: NOT APPLICABLE
7) Type of application: ADD AUTHORISATIONS/ROUTES	8) Operating Licence Number: LGKZN1403000572
9) Vehicle Type: MINIBUS	10) 1 X 15 (SEATED) + 0 (STANDING)
11) Region: GREATER NORTH	
12.1	<p>KZPRERC2718140 - NEWTOWN ABC TO VERULAM</p> <p>FROM NEWTOWN ABC TAXI RANK TO ANY OF THE INNER CIRCLE ROUTES ABOVE, INTO AND ALONG THE M25, LEFT TO R102 NORTH COAST ROAD, LEFT TO PHOENIX HIGHWAY TO GHANDI HOSPITAL RETURN TO R02 ALONG TO OTTAWA TURN LEFT TO M27 IRELAND ROAD TO VERULAM TAXI RANK AND RETURN ALONG THE SAME ROUTE.</p> <p>2.1 ALTERNATIVE ROUTE</p> <p>FROM NEWTOWN A.B.C TAXI RANK TO ANY OF THE INNER CIRCLE ROUTES ABOVE TO KING BHEKUZULU ROAD LEFT TO PHAPHAMA AVENUE, TO M25 HIGHWAY TO BESTER TO INDUSTRIAL ROAD, LEFT TO PHOENIX HIGHWAY, LEFT TO J.G. CHAMPION ROAD, RIGHT TO WICKS STREET, LEFT TO M27 DOWN TO IRELAND STREET UP TO THE TAXI RANK AND RETURN THE SAME ROUTE ABOVE TO NEWTOWN A.B.C WITH PASSENGERS.</p> <p>RETURN ROUTE 0 1.1</p> <p>FROM VERULAM TO M27 BACK THE SAME ROUTE WITH PASSENGERS.</p> <p>ALTERNATIVE ROUTE</p> <p>FROM NEWTOWN A.B.C TAXI RANK TO KING BHEKUZULU ROAD LEFT TO PHAPHAMA AVENUE TO M25 HIGHWAY TO BESTER LEFT TO INDUSTRIAL ROAD, LEFT TO PHOENIX HIGHWAY, LEFT TO J.G. CHAMPION ROAD ALONG TO M1 HIGHWAY ROAD, RIGHT TO WICKS STREET, LEFT TO M27 DOWN TO IRELAND STREET TO THE TAXI RANK TO NEWTOWN A.B.C AND RETURN THE SAME ROUTE TO NEWTOWN A.B.C</p> <p>RETURN ROUTE 1.2</p> <p>FROM VERULAM TO NEWTOWN A TAXI RANK SAME ROUTE WITH PASSENGERS.</p>
12.2	<p>KZPRERC2718042 - NEWTOWN A.B.C TO UMHLANGA ROCKS</p> <p>FROM NEWTOWN A TAXI RANK LEFT TO KING BHEKUZULU DRIVE, RIGHT TO UMZINYATHI DRIVE, LEFT TO INANDA GLEBE ALONG TO EMAPLAZINI 3108794 STREET, LEFT TO 107623 STREET, LEFT TO 107640 STREET, TO 109845 STREET, TO 109775 STREET, TO 109770 STREET, TO 109778 STREET, TO NGUNGUMBANE ROAD, RIGHT TO UMZINYATHI ROAD, LEFT TO SANDLWANA DRIVE, LEFT TO KING BHEKUZULU DRIVE, RIGHT TO KHUPHUKA GROVE, LEFT INTO PHAPHAMA AVENUE, PROCEED TURNING LEFT INTO PHAPHAMA AVENUE, TURN RIGHT INTO M25, TO 102 ROAD, LEFT INTO BLACKBURN ROAD, LEFT INTO UMHLANGA ROCKS DRIVE, TO LIGHTHOUSE ROAD, TEENAGER WAY, LAGOON DRIVE INTO THE TAXI RANK AND RETURN ALONG THE SAME ROUTE.</p> <p>FROM UMHLANGA ROCKS TAXI RANK TO TANAGER ROAD RIGHT TO LAGOON DRIVE, RIGHT TO LIGHT HOUSE ROAD TO UMHLANGA ROCKS DRIVE BACK TO M41, LEFT TO N2 FREEWAY OFF RAMP TO M25, RIGHT ALONG M25, OFF RAMP BESTER, RIGHT TO NTUZUMA ACCESS ROAD, RIGHT TO ITHENDELE DRIVE, RIGHT TO UMZINYATHI ROAD, RIGHT TO NEWTOWN A TAXI RANK.</p> <p>1.1 ALTERNATION ROUTE:</p> <p>FROM NEWTOWN A TAXI RANK TO KING BHEKUZULU ROAD, LEFT TO PHAPHAMA AVENUE TO M25 ROAD ALONG N2 TO UMHLANGA ROCKS TANAGER WAY TAXI RANK.</p> <p>RESTRICTION (UMHLANGA ROCKS)</p> <p>ALONG M41 TO UMHLANGA ROCKS WE ARE SETTING DOWN PASSENGER ON THE WAY FORWARD, BACK FROM UMHLANGA ROCKS WE ARE PICKING UP PASSENGERS ALONG THE WAY TO NEWTOWN A.B.C</p>



transport

Department:
Transport
Province of KwaZulu-Natal

GAZETTE

LGKZNG23-2021-OCT

REGION: ALL

1) Application Number: APP0090869	2) Gazette Number: LGKZNG23-2021-OCT
3) Applicant: MV MSOMI ID NO. 6801055961085 Association: NEWTOWN ABC TRANS MINIBUS OWNERS ASS.	4) Applicant Address: 62 XAMU ROAD KWA MASHU DURBAN 4359
5) Existing Licence Holder: NOT APPLICABLE ID NO. NOT APPLICABLE	6) Existing Licence Holder Address: NOT APPLICABLE
7) Type of application: ADD AUTHORISATIONS/ROUTES	8) Operating Licence Number: LGKZN1403000751
9) Vehicle Type: MINIBUS	10) 1 X 15 (SEATED) + 0 (STANDING)
11) Region: GREATER NORTH	
12.1	<p>KZPRERC2718042 - NEWTOWN A.B.C TO UMHLANGA ROCKS</p> <p>FROM NEWTOWN A TAXI RANK LEFT TO KING BHEKUZULU DRIVE, RIGHT TO UMZINYATHI DRIVE, LEFT TO INANDA GLEBE ALONG TO EMAPLAZINI 3108794 STREET, LEFT TO 107623 STREET, LEFT TO 107640 STREET, TO 109845 STREET, TO 109775 STREET, TO 109770 STREET, TO 109778 STREET, TO NGUNGUMBANE ROAD, RIGHT TO MZINYATHI ROAD, LEFT TO SANDLWANA DRIVE, LEFT TO KING BHEKUZULU DRIVE, RIGHT TO KHUPHUKA GROVE, LEFT INTO PHAPHAMA AVENUE, PROCEED TURNING LEFT INTO PHAPHAMA AVENUE, TURN RIGHT INTO M25, TO 102 ROAD, LEFT INTO BLACKBURN ROAD, LEFT INTO UMHLANGA ROCKS DRIVE, TO LIGHTHOUSE ROAD, TEENAGER WAY, LAGOON DRIVE INTO THE TAXI RANK AND RETURN ALONG THE SAME ROUTE.</p> <p>FROM UMHLANGA ROCKS TAXI RANK TO TANAGER ROAD RIGHT TO LAGOON DRIVE, RIGHT TO LIGHT HOUSE ROAD TO UMHLANGA ROCKS DRIVE BACK TO M41, LEFT TO N2 FREEWAY OFF RAMP TO M25, RIGHT ALONG M25, OFF RAMP BESTER, RIGHT TO NTUZUMA ACCESS ROAD, RIGHT TO ITHENDELE DRIVE, RIGHT TO UMZINYATHI ROAD, RIGHT TO NEWTOWN A TAXI RANK.</p> <p>1.1 ALTERNATION ROUTE:</p> <p>FROM NEWTOWN A TAXI RANK TO KING BHEKUZULU ROAD, LEFT TO PHAPHAMA AVENUE TO M25 ROAD ALONG N2 TO UMHLANGA ROCKS TANAGER WAY TAXI RANK.</p> <p>RESTRICTION (UMHLANGA ROCKS)</p> <p>ALONG M41 TO UMHLANGA ROCKS WE ARE SETTING DOWN PASSENGER ON THE WAY FORWARD, BACK FROM UMHLANGA ROCKS WE ARE PICKING UP PASSENGERS ALONG THE WAY TO NEWTOWN A.B.C</p>
12.2	<p>KZPRERC2718140 - NEWTOWN ABC TO VERULAM</p> <p>FROM NEWTOWN ABC TAXI RANK TO ANY OF THE INNER CIRCLE ROUTES ABOVE, INTO AND ALONG THE M25, LEFT TO R102 NORTH COAST ROAD, LEFT TO PHOENIX HIGHWAY TO GHANDI HOSPITAL RETURN TO R102 ALONG TO OTTAWA TURN LEFT TO M27 IRELAND ROAD TO VERULAM TAXI RANK AND RETURN ALONG THE SAME ROUTE.</p> <p>2.1 ALTERNATIVE ROUTE</p> <p>FROM NEWTOWN A,B,C TAXI RANK TO ANY OF THE INNER CIRCLE ROUTES ABOVE TO KING BHEKUZULU ROAD LEFT TO PHAPHAMA AVENUE, TO M25 HIGHWAY TO BESTER TO INDUSTRIAL ROAD, LEFT TO PHOENIX HIGHWAY, LEFT TO J.G. CHAMPION ROAD, RIGHT TO WICKS STREET, LEFT TO M27 DOWN TO IRELAND STREET TO THE TAXI RANK AND RETURN THE SAME ROUTE ABOVE TO NEWTOWN A.B.C WITH PASSENGERS.</p> <p>RETURN ROUTE0 1.1</p> <p>FROM VERULAM TO M27 BACK THE SAME ROUTE WITH PASSENGERS.</p> <p>ALTERNATIVE ROUTE</p> <p>FROM NEWTOWN A,B,C TAXI RANK TO KING BHEKUZULU ROAD LEFT TO PHAPHAMA AVENUE TO M25 HIGHWAY TO BESTER LEFT TO INDUSTRIAL ROAD, LEFT TO PHOENIX HIGHWAY, LEFT TO J.G. CHAMPION ROAD ALONG TO M1 HIGHWAY ROAD, RIGHT TO WICKS STREET, LEFT TO M27 DOWN TO IRELAND STREET TO THE TAXI RANK TO NEWTOWN A.B.C AND RETURN THE SAME ROUTE TO NEWTOWN A.B.C</p> <p>RETURN ROUTE 1.2</p> <p>FROM VERULAM TO NEWTOWN A TAXI RANK SAME ROUTE WITH PASSENGERS.</p>



transport

Department:
Transport
Province of KwaZulu-Natal

GAZETTE

LGKZNG23-2021-OCT

REGION: ALL

1)	Application Number: APP0090887	2)	Gazette Number: LGKZNG23-2021-OCT
3)	Applicant: IM NKWANYANA ID NO. 6112075543089 Association: NEWTOWN ABC TRANS MINIBUS OWNERS ASS.	4)	Applicant Address: PO BOX 58053 INANDA, DURBAN KWA ZULU-NATAL 4032
5)	Existing Licence Holder: NOT APPLICABLE ID NO. NOT APPLICABLE	6)	Existing Licence Holder Address: NOT APPLICABLE
7)	Type of application: ADD AUTHORISATIONS/ROUTES	8)	Operating Licence Number: LGKZN1403001142
9)	Vehicle Type: MINIBUS	10)	1 X 15 (SEATED) + 0 (STANDING)
11)	Region: GREATER NORTH		
12.1	<p>KZPRERC2718042 - NEWTOWN A.B.C TO UMHLANGA ROCKS</p> <p>FROM NEWTOWN A TAXI RANK LEFT TO KING BHEKUZULU DRIVE, RIGHT TO UMZINYATHI DRIVE, LEFT TO INANDA GLEBE ALONG TO EMAPLAZINI 3108794 STREET, LEFT TO 107623 STREET, LEFT TO 107640 STREET, TO 109845 STREET, TO 109775 STREET, TO 109770 STREET, TO 109778 STREET, TO NGUNGUMBANE ROAD, RIGHT TO MZINYATHI ROAD, LEFT TO SANDLWANA DRIVE, LEFT TO KING BHEKUZULU DRIVE, RIGHT TO KHUPHUKA GROVE, LEFT INTO PHAPHAMA AVENUE, PROCEED TURNING LEFT INTO PHAPHAMA AVENUE, TURN RIGHT INTO M25, TO 102 ROAD, LEFT INTO BLACKBURN ROAD, LEFT INTO UMHLANGA ROCKS DRIVE, TO LIGHTHOUSE ROAD, TEENAGER WAY, LAGOON DRIVE INTO THE TAXI RANK AND RETURN ALONG THE SAME ROUTE.</p> <p>FROM UMHLANGA ROCKS TAXI RANK TO TANAGER ROAD RIGHT TO LAGOON DRIVE, RIGHT TO LIGHT HOUSE ROAD TO UMHLANGA ROCKS DRIVE BACK TO M41, LEFT TO N2 FREEWAY OFF RAMP TO M25, RIGHT ALONG M25, OFF RAMP BESTER, RIGHT TO NTUZUMA ACCESS ROAD, RIGHT TO ITHENDELE DRIVE, RIGHT TO UMZINYATHI ROAD, RIGHT TO NEWTOWN A TAXI RANK.</p> <p>1.1 ALTERNATION ROUTE:</p> <p>FROM NEWTOWN A TAXI RANK TO KING BHEKUZULU ROAD, LEFT TO PHAPHAMA AVENUE TO M25 ROAD ALONG N2 TO UMHLANGA ROCKS TANAGER WAY TAXI RANK.</p> <p>RESTRICTION (UMHLANGA ROCKS)</p> <p>ALONG M41 TO UMHLANGA ROCKS WE ARE SETTING DOWN PASSENGER ON THE WAY FORWARD, BACK FROM UMHLANGA ROCKS WE ARE PICKING UP PASSENGERS ALONG THE WAY TO NEWTOWN A.B.C</p>		
12.2	<p>KZPRERC2718140 - NEWTOWN ABC TO VERULAM</p> <p>FROM NEWTOWN ABC TAXI RANK TO ANY OF THE INNER CIRCLE ROUTES ABOVE, INTO AND ALONG THE M25, LEFT TO R102 NORTH COAST ROAD, LEFT TO PHOENIX HIGHWAY TO GHANDI HOSPITAL RETURN TO R102 ALONG TO OTTAWA TURN LEFT TO M27 IRELAND ROAD TO VERULAM TAXI RANK AND RETURN ALONG THE SAME ROUTE.</p> <p>2.1 ALTERNATIVE ROUTE</p> <p>FROM NEWTOWN A,B,C TAXI RANK TO ANY OF THE INNER CIRCLE ROUTES ABOVE TO KING BHEKUZULU ROAD LEFT TO PHAPHAMA AVENUE, TO M25 HIGHWAY TO BESTER TO INDUSTRIAL ROAD, LEFT TO PHOENIX HIGHWAY, LEFT TO J.G. CHAMPION ROAD, RIGHT TO WICKS STREET, LEFT TO M27 DOWN TO IRELAND STREET TO THE TAXI RANK AND RETURN THE SAME ROUTE ABOVE TO NEWTOWN A.B.C WITH PASSENGERS.</p> <p>RETURN ROUTE 0 1.1</p> <p>FROM VERULAM TO M27 BACK THE SAME ROUTE WITH PASSENGERS.</p> <p>ALTERNATIVE ROUTE</p> <p>FROM NEWTOWN A,B,C TAXI RANK TO KING BHEKUZULU ROAD LEFT TO PHAPHAMA AVENUE TO M25 HIGHWAY TO BESTER LEFT TO INDUSTRIAL ROAD, LEFT TO PHOENIX HIGHWAY, LEFT TO J.G. CHAMPION ROAD ALONG TO M1 HIGHWAY ROAD, RIGHT TO WICKS STREET, LEFT TO M27 DOWN TO IRELAND STREET TO THE TAXI RANK TO NEWTOWN A.B.C AND RETURN THE SAME ROUTE TO NEWTOWN A.B.C</p> <p>RETURN ROUTE 1.2</p> <p>FROM VERULAM TO NEWTOWN A TAXI RANK SAME ROUTE WITH PASSENGERS.</p>		



transport

Department:
Transport
Province of KwaZulu-Natal

GAZETTE

LGKZNG23-2021-OCT

REGION: ALL

1) Application Number: APP0090888	2) Gazette Number: LGKZNG23-2021-OCT
3) Applicant: MV MSOMI ID NO. 6801055961085 Association: NEWTOWN ABC TRANS MINIBUS OWNERS ASS.	4) Applicant Address: 62 XAMU ROAD KWA MASHU DURBAN 4359
5) Existing Licence Holder: NOT APPLICABLE ID NO. NOT APPLICABLE	6) Existing Licence Holder Address: NOT APPLICABLE
7) Type of application: ADD AUTHORISATIONS/ROUTES	8) Operating Licence Number: LGKZN1403000805
9) Vehicle Type: MINIBUS	10) 1 X 15 (SEATED) + 0 (STANDING)
11) Region: GREATER NORTH	
12.1	<p>KZPRERC2718140 - NEWTOWN ABC TO VERULAM</p> <p>FROM NEWTOWN ABC TAXI RANK TO ANY OF THE INNER CIRCLE ROUTES ABOVE, INTO AND ALONG THE M25, LEFT TO R102 NORTH COAST ROAD, LEFT TO PHOENIX HIGHWAY TO GHANDI HOSPITAL RETURN TO R02 ALONG TO OTTAWA TURN LEFT TO M27 IRELAND ROAD TO VERULAM TAXI RANK AND RETURN ALONG THE SAME ROUTE.</p> <p>2.1 ALTERNATIVE ROUTE</p> <p>FROM NEWTOWN A,B,C TAXI RANK TO ANY OF THE INNER CIRCLE ROUTES ABOVE TO KING BHEKUZULU ROAD LEFT TO PHAPHAMA AVENUE, TO M25 HIGHWAY TO BESTER TO INDUSTRIAL ROAD, LEFT TO PHOENIX HIGHWAY, LEFT TO J.G. CHAMPION ROAD, RIGHT TO WICKS STREET, LEFT TO M27 DOWN TO IRELAND STREET UP TO THE TAXI RANK AND RETURN THE SAME ROUTE ABOVE TO NEWTOWN A.B.C WITH PASSENGERS.</p> <p>RETURN ROUTE 0 1.1</p> <p>FROM VERULAM TO M27 BACK THE SAME ROUTE WITH PASSENGERS.</p> <p>ALTERNATIVE ROUTE</p> <p>FROM NEWTOWN A,B,C TAXI RANK TO KING BHEKUZULU ROAD LEFT TO PHAPHAMA AVENUE TO M25 HIGHWAY TO BESTER LEFT TO INDUSTRIAL ROAD, LEFT TO PHOENIX HIGHWAY, LEFT TO J.G. CHAMPION ROAD ALONG TO M1 HIGHWAY ROAD, RIGHT TO WICKS STREET, LEFT TO M27 DOWN TO IRELAND STREET TO THE TAXI RANK TO NEWTOWN A.B.C AND RETURN THE SAME ROUTE TO NEWTOWN A.B.C</p> <p>RETURN ROUTE 1.2</p> <p>FROM VERULAM TO NEWTOWN A TAXI RANK SAME ROUTE WITH PASSENGERS.</p>
12.2	<p>KZPRERC2718042 - NEWTOWN A.B.C TO UMHLANGA ROCKS</p> <p>FROM NEWTOWN A TAXI RANK LEFT TO KING BHEKUZULU DRIVE, RIGHT TO UMZINYATHI DRIVE, LEFT TO INANDA GLEBE ALONG TO EMAPLAZINI 3108794 STREET, LEFT TO 107623 STREET, LEFT TO 107640 STREET, TO 109845 STREET, TO 109775 STREET, TO 109770 STREET, TO 109778 STREET, TO NGUNGUMBANE ROAD, RIGHT TO UMZINYATHI ROAD, LEFT TO SANDLWANA DRIVE, LEFT TO KING BHEKUZULU DRIVE, RIGHT TO KHUPHUKA GROVE, LEFT INTO PHAPHAMA AVENUE, PROCEED TURNING LEFT INTO PHAPHAMA AVENUE, TURN RIGHT INTO M25, TO 102 ROAD, LEFT INTO BLACKBURN ROAD, LEFT INTO UMHLANGA ROCKS DRIVE, TO LIGHTHOUSE ROAD, TEENAGER WAY, LAGOON DRIVE INTO THE TAXI RANK AND RETURN ALONG THE SAME ROUTE.</p> <p>FROM UMHLANGA ROCKS TAXI RANK TO TANAGER ROAD RIGHT TO LAGOON DRIVE, RIGHT TO LIGHT HOUSE ROAD TO UMHLANGA ROCKS DRIVE BACK TO M41, LEFT TO N2 FREEWAY OFF RAMP TO M25, RIGHT ALONG M25, OFF RAMP BESTER, RIGHT TO NTUZUMA ACCESS ROAD, RIGHT TO ITHENDELE DRIVE, RIGHT TO UMZINYATHI ROAD, RIGHT TO NEWTOWN A TAXI RANK.</p> <p>1.1 ALTERNATION ROUTE:</p> <p>FROM NEWTOWN A TAXI RANK TO KING BHEKUZULU ROAD, LEFT TO PHAPHAMA AVENUE TO M25 ROAD ALONG N2 TO UMHLANGA ROCKS TANAGER WAY TAXI RANK.</p> <p>RESTRICTION (UMHLANGA ROCKS)</p> <p>ALONG M41 TO UMHLANGA ROCKS WE ARE SETTING DOWN PASSENGER ON THE WAY FORWARD, BACK FROM UMHLANGA ROCKS WE ARE PICKING UP PASSENGERS ALONG THE WAY TO NEWTOWN A.B.C</p>



transport

Department:
Transport
Province of KwaZulu-Natal

GAZETTE

LGKZNG23-2021-OCT

REGION: ALL

1) Application Number: APP0090965	2) Gazette Number: LGKZNG23-2021-OCT
3) Applicant: IM NKWANYANA ID NO. 6112075543089 Association: NEWTOWN ABC TRANS MINIBUS OWNERS ASS.	4) Applicant Address: PO BOX 58053 INANDA, DURBAN KWA ZULU-NATAL 4032
5) Existing Licence Holder: NOT APPLICABLE ID NO. NOT APPLICABLE	6) Existing Licence Holder Address: NOT APPLICABLE
7) Type of application: ADD AUTHORISATIONS/ROUTES	8) Operating Licence Number: LGKZN1403001616
9) Vehicle Type: MINIBUS	10) 1 X 15 (SEATED) + 0 (STANDING)
11) Region: GREATER NORTH	
12.1	<p>KZPRERC2718140 - NEWTOWN ABC TO VERULAM</p> <p>FROM NEWTOWN ABC TAXI RANK TO ANY OF THE INNER CIRCLE ROUTES ABOVE, INTO AND ALONG THE M25, LEFT TO R102 NORTH COAST ROAD, LEFT TO PHOENIX HIGHWAY TO GHANDI HOSPITAL RETURN TO R02 ALONG TO OTTAWA TURN LEFT TO M27 IRELAND ROAD TO VERULAM TAXI RANK AND RETURN ALONG THE SAME ROUTE.</p> <p>2.1 ALTERNATIVE ROUTE</p> <p>FROM NEWTOWN A.B.C TAXI RANK TO ANY OF THE INNER CIRCLE ROUTES ABOVE TO KING BHEKUZULU ROAD LEFT TO PHAPHAMA AVENUE, TO M25 HIGHWAY TO BESTER TO INDUSTRIAL ROAD, LEFT TO PHOENIX HIGHWAY, LEFT TO J.G. CHAMPION ROAD, RIGHT TO WICKS STREET, LEFT TO M27 DOWN TO IRELAND STREET UP TO THE TAXI RANK AND RETURN THE SAME ROUTE ABOVE TO NEWTOWN A.B.C WITH PASSENGERS.</p> <p>RETURN ROUTE 0 1.1</p> <p>FROM VERULAM TO M27 BACK THE SAME ROUTE WITH PASSENGERS.</p> <p>ALTERNATIVE ROUTE</p> <p>FROM NEWTOWN A.B.C TAXI RANK TO KING BHEKUZULU ROAD LEFT TO PHAPHAMA AVENUE TO M25 HIGHWAY TO BESTER LEFT TO INDUSTRIAL ROAD, LEFT TO PHOENIX HIGHWAY, LEFT TO J.G. CHAMPION ROAD ALONG TO M1 HIGHWAY ROAD, RIGHT TO WICKS STREET, LEFT TO M27 DOWN TO IRELAND STREET TO THE TAXI RANK TO NEWTOWN A.B.C AND RETURN THE SAME ROUTE TO NEWTOWN A.B.C</p> <p>RETURN ROUTE 1.2</p> <p>FROM VERULAM TO NEWTOWN A TAXI RANK SAME ROUTE WITH PASSENGERS.</p>
12.2	<p>KZPRERC2718042 - NEWTOWN A.B.C TO UMHLANGA ROCKS</p> <p>FROM NEWTOWN A TAXI RANK LEFT TO KING BHEKUZULU DRIVE, RIGHT TO UMZINYATHI DRIVE, LEFT TO INANDA GLEBE ALONG TO EMAPLAZINI 3108794 STREET, LEFT TO 107623 STREET, LEFT TO 107640 STREET, TO 109845 STREET, TO 109775 STREET, TO 109770 STREET, TO 109778 STREET, TO NGUNGUMBANE ROAD, RIGHT TO UMZINYATHI ROAD, LEFT TO SANDLWANA DRIVE, LEFT TO KING BHEKUZULU DRIVE, RIGHT TO KHUPHUKA GROVE, LEFT INTO PHAPHAMA AVENUE, PROCEED TURNING LEFT INTO PHAPHAMA AVENUE, TURN RIGHT INTO M25, TO 102 ROAD, LEFT INTO BLACKBURN ROAD, LEFT INTO UMHLANGA ROCKS DRIVE, TO LIGHTHOUSE ROAD, TEENAGER WAY, LAGOON DRIVE INTO THE TAXI RANK AND RETURN ALONG THE SAME ROUTE.</p> <p>FROM UMHLANGA ROCKS TAXI RANK TO TANAGER ROAD RIGHT TO LAGOON DRIVE, RIGHT TO LIGHT HOUSE ROAD TO UMHLANGA ROCKS DRIVE BACK TO M41, LEFT TO N2 FREEWAY OFF RAMP TO M25, RIGHT ALONG M25, OFF RAMP BESTER, RIGHT TO NTUZUMA ACCESS ROAD, RIGHT TO ITHENDELE DRIVE, RIGHT TO UMZINYATHI ROAD, RIGHT TO NEWTOWN A TAXI RANK.</p> <p>1.1 ALTERNATION ROUTE:</p> <p>FROM NEWTOWN A TAXI RANK TO KING BHEKUZULU ROAD, LEFT TO PHAPHAMA AVENUE TO M25 ROAD ALONG N2 TO UMHLANGA ROCKS TANAGER WAY TAXI RANK.</p> <p>RESTRICTION (UMHLANGA ROCKS)</p> <p>ALONG M41 TO UMHLANGA ROCKS WE ARE SETTING DOWN PASSENGER ON THE WAY FORWARD, BACK FROM UMHLANGA ROCKS WE ARE PICKING UP PASSENGERS ALONG THE WAY TO NEWTOWN A.B.C</p>



transport

Department:
Transport
Province of KwaZulu-Natal

GAZETTE

LGKZNG23-2021-OCT

REGION: ALL

1) Application Number: APP0090966	2) Gazette Number: LGKZNG23-2021-OCT
3) Applicant: SB MKHIZE ID NO. 7107295404087 Association: NEWTOWN ABC TRANS MINIBUS OWNERS ASS.	4) Applicant Address: C2714 NTUZUMA T/SHIP NTUZUMA, M DURBAN KWA ZULU NATAL 4359
5) Existing Licence Holder: NOT APPLICABLE ID NO. NOT APPLICABLE	6) Existing Licence Holder Address: NOT APPLICABLE
7) Type of application: ADD AUTHORISATIONS/ROUTES	8) Operating Licence Number: LGKZN1403000893
9) Vehicle Type: MINIBUS	10) 1 X 15 (SEATED) + 0 (STANDING)
11) Region: GREATER NORTH	
12.1	<p>KZPRERC2718140 - NEWTOWN ABC TO VERULAM</p> <p>FROM NEWTOWN ABC TAXI RANK TO ANY OF THE INNER CIRCLE ROUTES ABOVE, INTO AND ALONG THE M25, LEFT TO R102 NORTH COAST ROAD, LEFT TO PHOENIX HIGHWAY TO GHANDI HOSPITAL RETURN TO R102 ALONG TO OTTAWA TURN LEFT TO M27 IRELAND ROAD TO VERULAM TAXI RANK AND RETURN ALONG THE SAME ROUTE.</p> <p>2.1 ALTERNATIVE ROUTE</p> <p>FROM NEWTOWN A,B,C TAXI RANK TO ANY OF THE INNER CIRCLE ROUTES ABOVE TO KING BHEKUZULU ROAD LEFT TO PHAPHAMA AVENUE, TO M25 HIGHWAY TO BESTER TO INDUSTRIAL ROAD, LEFT TO PHOENIX HIGHWAY, LEFT TO J.G. CHAMPION ROAD, RIGHT TO WICKS STREET, LEFT TO M27 DOWN TO IRELAND STREET UP TO THE TAXI RANK AND RETURN THE SAME ROUTE ABOVE TO NEWTOWN A.B.C WITH PASSENGERS.</p> <p>RETURN ROUTE 0 1.1</p> <p>FROM VERULAM TO M27 BACK THE SAME ROUTE WITH PASSENGERS.</p> <p>ALTERNATIVE ROUTE</p> <p>FROM NEWTOWN A,B,C TAXI RANK TO KING BHEKUZULU ROAD LEFT TO PHAPHAMA AVENUE TO M25 HIGHWAY TO BESTER LEFT TO INDUSTRIAL ROAD, LEFT TO PHOENIX HIGHWAY, LEFT TO J.G. CHAMPION ROAD ALONG TO M41 HIGHWAY ROAD, RIGHT TO WICKS STREET, LEFT TO M27 DOWN TO IRELAND STREET TO THE TAXI RANK TO NEWTOWN A.B.C AND RETURN THE SAME ROUTE TO NEWTOWN A.B.C</p> <p>RETURN ROUTE 1.2</p> <p>FROM VERULAM TO NEWTOWN A TAXI RANK SAME ROUTE WITH PASSENGERS.</p>
12.2	<p>KZPRERC2718042 - NEWTOWN A.B.C TO UMHLANGA ROCKS</p> <p>FROM NEWTOWN A TAXI RANK LEFT TO KING BHEKUZULU DRIVE, RIGHT TO UMZINYATHI DRIVE, LEFT TO INANDA GLEBE ALONG TO EMAPLAZINI 3108794 STREET, LEFT TO 107623 STREET, LEFT TO 107640 STREET, TO 109845 STREET, TO 109775 STREET, TO 109770 STREET, TO 109778 STREET, TO NGUNGUMBANE ROAD, RIGHT TO UMZINYATHI ROAD, LEFT TO SANDLWANA DRIVE, LEFT TO KING BHEKUZULU DRIVE, RIGHT TO KHUPHUKA GROVE, LEFT INTO PHAPHAMA AVENUE, PROCEED TURNING LEFT INTO PHAPHAMA AVENUE, TURN RIGHT INTO M25, TO 102 ROAD, LEFT INTO BLACKBURN ROAD, LEFT INTO UMHLANGA ROCKS DRIVE, TO LIGHTHOUSE ROAD, TEENAGER WAY, LAGOON DRIVE INTO THE TAXI RANK AND RETURN ALONG THE SAME ROUTE.</p> <p>FROM UMHLANGA ROCKS TAXI RANK TO TANAGER ROAD RIGHT TO LAGOON DRIVE, RIGHT TO LIGHT HOUSE ROAD TO UMHLANGA ROCKS DRIVE BACK TO M41, LEFT TO N2 FREEWAY OFF RAMP TO M25, RIGHT ALONG M25, OFF RAMP BESTER, RIGHT TO NTUZUMA ACCESS ROAD, RIGHT TO ITHENDELE DRIVE, RIGHT TO UMZINYATHI ROAD, RIGHT TO NEWTOWN A TAXI RANK.</p> <p>1.1 ALTERNATION ROUTE:</p> <p>FROM NEWTOWN A TAXI RANK TO KING BHEKUZULU ROAD, LEFT TO PHAPHAMA AVENUE TO M25 ROAD ALONG N2 TO UMHLANGA ROCKS TANAGER WAY TAXI RANK.</p> <p>RESTRICTION (UMHLANGA ROCKS)</p> <p>ALONG M41 TO UMHLANGA ROCKS WE ARE SETTING DOWN PASSENGER ON THE WAY FORWARD, BACK FROM UMHLANGA ROCKS WE ARE PICKING UP PASSENGERS ALONG THE WAY TO NEWTOWN A.B.C</p>



transport

Department:
Transport
Province of KwaZulu-Natal

GAZETTE

LGKZNG23-2021-OCT

REGION: ALL

1) Application Number: APP0090968	2) Gazette Number: LGKZNG23-2021-OCT
3) Applicant: FL NKWANYANA ID NO. 6904045499081 Association: NEWTOWN ABC TRANS MINIBUS OWNERS ASS.	4) Applicant Address: PO BOX 58053 INANDA, DURBAN KWA ZULU-NATAL 4032
5) Existing Licence Holder: NOT APPLICABLE ID NO. NOT APPLICABLE	6) Existing Licence Holder Address: NOT APPLICABLE
7) Type of application: ADD AUTHORISATIONS/ROUTES	8) Operating Licence Number: LGKZN1403001256
9) Vehicle Type: MINIBUS	10) 1 X 15 (SEATED) + 0 (STANDING)
11) Region: GREATER NORTH	
12.1	<p>KZPRERC2718042 - NEWTOWN A.B.C TO UMHLANGA ROCKS</p> <p>FROM NEWTOWN A TAXI RANK LEFT TO KING BHEKUZULU DRIVE, RIGHT TO UMZINYATHI DRIVE, LEFT TO INANDA GLEBE ALONG TO EMAPLAZINI 3108794 STREET, LEFT TO 107623 STREET, LEFT TO 107640 STREET, TO 109845 STREET, TO 109775 STREET, TO 109770 STREET, TO 109778 STREET, TO NGUNGUMBANE ROAD, RIGHT TO MZINYATHI ROAD, LEFT TO SANDLWANA DRIVE, LEFT TO KING BHEKUZULU DRIVE, RIGHT TO KHUPHUKA GROVE, LEFT INTO PHAPHAMA AVENUE, PROCEED TURNING LEFT INTO PHAPHAMA AVENUE, TURN RIGHT INTO M25, TO 102 ROAD, LEFT INTO BLACKBURN ROAD, LEFT INTO UMHLANGA ROCKS DRIVE, TO LIGHTHOUSE ROAD, TEENAGER WAY, LAGOON DRIVE INTO THE TAXI RANK AND RETURN ALONG THE SAME ROUTE.</p> <p>FROM UMHLANGA ROCKS TAXI RANK TO TANAGER ROAD RIGHT TO LAGOON DRIVE, RIGHT TO LIGHT HOUSE ROAD TO UMHLANGA ROCKS DRIVE BACK TO M41, LEFT TO N2 FREEWAY OFF RAMP TO M25, RIGHT ALONG M25, OFF RAMP BESTER, RIGHT TO NTUZUMA ACCESS ROAD, RIGHT TO ITHENDELE DRIVE, RIGHT TO UMZINYATHI ROAD, RIGHT TO NEWTOWN A TAXI RANK.</p> <p>1.1 ALTERNATION ROUTE:</p> <p>FROM NEWTOWN A TAXI RANK TO KING BHEKUZULU ROAD, LEFT TO PHAPHAMA AVENUE TO M25 ROAD ALONG N2 TO UMHLANGA ROCKS TANAGER WAY TAXI RANK.</p> <p>RESTRICTION (UMHLANGA ROCKS)</p> <p>ALONG M41 TO UMHLANGA ROCKS WE ARE SETTING DOWN PASSENGER ON THE WAY FORWARD, BACK FROM UMHLANGA ROCKS WE ARE PICKING UP PASSENGERS ALONG THE WAY TO NEWTOWN A.B.C</p>
12.2	<p>KZPRERC2718140 - NEWTOWN ABC TO VERULAM</p> <p>FROM NEWTOWN ABC TAXI RANK TO ANY OF THE INNER CIRCLE ROUTES ABOVE, INTO AND ALONG THE M25, LEFT TO R102 NORTH COAST ROAD, LEFT TO PHOENIX HIGHWAY TO GHANDI HOSPITAL RETURN TO R102 ALONG TO OTTAWA TURN LEFT TO M27 IRELAND ROAD TO VERULAM TAXI RANK AND RETURN ALONG THE SAME ROUTE.</p> <p>2.1 ALTERNATIVE ROUTE</p> <p>FROM NEWTOWN A,B,C TAXI RANK TO ANY OF THE INNER CIRCLE ROUTES ABOVE TO KING BHEKUZULU ROAD LEFT TO PHAPHAMA AVENUE, TO M25 HIGHWAY TO BESTER TO INDUSTRIAL ROAD, LEFT TO PHOENIX HIGHWAY, LEFT TO J.G. CHAMPION ROAD, RIGHT TO WICKS STREET, LEFT TO M27 DOWN TO IRELAND STREET TO THE TAXI RANK AND RETURN THE SAME ROUTE ABOVE TO NEWTOWN A.B.C WITH PASSENGERS.</p> <p>RETURN ROUTE0 1.1</p> <p>FROM VERULAM TO M27 BACK THE SAME ROUTE WITH PASSENGERS.</p> <p>ALTERNATIVE ROUTE</p> <p>FROM NEWTOWN A,B,C TAXI RANK TO KING BHEKUZULU ROAD LEFT TO PHAPHAMA AVENUE TO M25 HIGHWAY TO BESTER LEFT TO INDUSTRIAL ROAD, LEFT TO PHOENIX HIGHWAY, LEFT TO J.G. CHAMPION ROAD ALONG TO M1 HIGHWAY ROAD, RIGHT TO WICKS STREET, LEFT TO M27 DOWN TO IRELAND STREET TO THE TAXI RANK TO NEWTOWN A.B.C AND RETURN THE SAME ROUTE TO NEWTOWN A.B.C</p> <p>RETURN ROUTE 1.2</p> <p>FROM VERULAM TO NEWTOWN A TAXI RANK SAME ROUTE WITH PASSENGERS.</p>



transport

Department:
Transport
Province of KwaZulu-Natal

GAZETTE

LGKZNG23-2021-OCT

REGION: ALL

1) Application Number: APP0090976	2) Gazette Number: LGKZNG23-2021-OCT
3) Applicant: FL NKWANYANA ID NO. 6904045499081 Association: NEWTOWN ABC TRANS MINIBUS OWNERS ASS.	4) Applicant Address: PO BOX 58053 INANDA, DURBAN KWA ZULU-NATAL 4032
5) Existing Licence Holder: NOT APPLICABLE ID NO. NOT APPLICABLE	6) Existing Licence Holder Address: NOT APPLICABLE
7) Type of application: ADD AUTHORISATIONS/ROUTES	8) Operating Licence Number: LGKZN1403000995
9) Vehicle Type: MINIBUS	10) 1 X 15 (SEATED) + 0 (STANDING)
11) Region: GREATER NORTH	
12.1	<p>KZPRERC2718140 - NEWTOWN ABC TO VERULAM</p> <p>FROM NEWTOWN ABC TAXI RANK TO ANY OF THE INNER CIRCLE ROUTES ABOVE, INTO AND ALONG THE M25, LEFT TO R102 NORTH COAST ROAD, LEFT TO PHOENIX HIGHWAY TO GHANDI HOSPITAL RETURN TO R02 ALONG TO OTTAWA TURN LEFT TO M27 IRELAND ROAD TO VERULAM TAXI RANK AND RETURN ALONG THE SAME ROUTE.</p> <p>2.1 ALTERNATIVE ROUTE</p> <p>FROM NEWTOWN A,B,C TAXI RANK TO ANY OF THE INNER CIRCLE ROUTES ABOVE TO KING BHEKUZULU ROAD LEFT TO PHAPHAMA AVENUE, TO M25 HIGHWAY TO BESTER TO INDUSTRIAL ROAD, LEFT TO PHOENIX HIGHWAY, LEFT TO J.G. CHAMPION ROAD, RIGHT TO WICKS STREET, LEFT TO M27 DOWN TO IRELAND STREET UP TO THE TAXI RANK AND RETURN THE SAME ROUTE ABOVE TO NEWTOWN A.B.C WITH PASSENGERS.</p> <p>RETURN ROUTE 0 1.1</p> <p>FROM VERULAM TO M27 BACK THE SAME ROUTE WITH PASSENGERS.</p> <p>ALTERNATIVE ROUTE</p> <p>FROM NEWTOWN A,B,C TAXI RANK TO KING BHEKUZULU ROAD LEFT TO PHAPHAMA AVENUE TO M25 HIGHWAY TO BESTER LEFT TO INDUSTRIAL ROAD, LEFT TO PHOENIX HIGHWAY, LEFT TO J.G. CHAMPION ROAD ALONG TO M1 HIGHWAY ROAD, RIGHT TO WICKS STREET, LEFT TO M27 DOWN TO IRELAND STREET TO THE TAXI RANK TO NEWTOWN A.B.C AND RETURN THE SAME ROUTE TO NEWTOWN A.B.C</p> <p>RETURN ROUTE 1.2</p> <p>FROM VERULAM TO NEWTOWN A TAXI RANK SAME ROUTE WITH PASSENGERS.</p>
12.2	<p>KZPRERC2718042 - NEWTOWN A.B.C TO UMHLANGA ROCKS</p> <p>FROM NEWTOWN A TAXI RANK LEFT TO KING BHEKUZULU DRIVE, RIGHT TO UMZINYATHI DRIVE, LEFT TO INANDA GLEBE ALONG TO EMAPLAZINI 3108794 STREET, LEFT TO 107623 STREET, LEFT TO 107640 STREET, TO 109845 STREET, TO 109775 STREET, TO 109770 STREET, TO 109778 STREET, TO NGUNGUMBANE ROAD, RIGHT TO UMZINYATHI ROAD, LEFT TO SANDLWANA DRIVE, LEFT TO KING BHEKUZULU DRIVE, RIGHT TO KHUPHUKA GROVE, LEFT INTO PHAPHAMA AVENUE, PROCEED TURNING LEFT INTO PHAPHAMA AVENUE, TURN RIGHT INTO M25, TO 102 ROAD, LEFT INTO BLACKBURN ROAD, LEFT INTO UMHLANGA ROCKS DRIVE, TO LIGHTHOUSE ROAD, TEENAGER WAY, LAGOON DRIVE INTO THE TAXI RANK AND RETURN ALONG THE SAME ROUTE.</p> <p>FROM UMHLANGA ROCKS TAXI RANK TO TANAGER ROAD RIGHT TO LAGOON DRIVE, RIGHT TO LIGHT HOUSE ROAD TO UMHLANGA ROCKS DRIVE BACK TO M41, LEFT TO N2 FREEWAY OFF RAMP TO M25, RIGHT ALONG M25, OFF RAMP BESTER, RIGHT TO NTUZUMA ACCESS ROAD, RIGHT TO ITHENDELE DRIVE, RIGHT TO UMZINYATHI ROAD, RIGHT TO NEWTOWN A TAXI RANK.</p> <p>1.1 ALTERNATION ROUTE:</p> <p>FROM NEWTOWN A TAXI RANK TO KING BHEKUZULU ROAD, LEFT TO PHAPHAMA AVENUE TO M25 ROAD ALONG N2 TO UMHLANGA ROCKS TANAGER WAY TAXI RANK.</p> <p>RESTRICTION (UMHLANGA ROCKS)</p> <p>ALONG M41 TO UMHLANGA ROCKS WE ARE SETTING DOWN PASSENGER ON THE WAY FORWARD, BACK FROM UMHLANGA ROCKS WE ARE PICKING UP PASSENGERS ALONG THE WAY TO NEWTOWN A.B.C</p>



transport

Department:
Transport
Province of KwaZulu-Natal

GAZETTE

LGKZNG23-2021-OCT

REGION: ALL

1) Application Number: APP0091018	2) Gazette Number: LGKZNG23-2021-OCT
3) Applicant: SC NTOMBELA ID NO. 6112185327084 Association: NEWTOWN ABC TRANS MINIBUS OWNERS ASS.	4) Applicant Address: PO BOX 58053 INANDA, DURBAN KWA ZULU-NATAL 4032
5) Existing Licence Holder: NOT APPLICABLE ID NO. NOT APPLICABLE	6) Existing Licence Holder Address: NOT APPLICABLE
7) Type of application: ADD AUTHORISATIONS/ROUTES	8) Operating Licence Number: LGKZN1403000890
9) Vehicle Type: MINIBUS	10) 1 X 15 (SEATED) + 0 (STANDING)
11) Region: GREATER NORTH	
12.1	<p>KZPRERC2718042 - NEWTOWN A.B.C TO UMHLANGA ROCKS</p> <p>FROM NEWTOWN A TAXI RANK LEFT TO KING BHEKUZULU DRIVE, RIGHT TO UMZINYATHI DRIVE, LEFT TO INANDA GLEBE ALONG TO EMAPLAZINI 3108794 STREET, LEFT TO 107623 STREET, LEFT TO 107640 STREET, TO 109845 STREET, TO 109775 STREET, TO 109770 STREET, TO 109778 STREET, TO NGUNGUMBANE ROAD, RIGHT TO MZINYATHI ROAD, LEFT TO SANDLWANA DRIVE, LEFT TO KING BHEKUZULU DRIVE, RIGHT TO KHUPHUKA GROVE, LEFT INTO PHAPHAMA AVENUE, PROCEED TURNING LEFT INTO PHAPHAMA AVENUE, TURN RIGHT INTO M25, TO 102 ROAD, LEFT INTO BLACKBURN ROAD, LEFT INTO UMHLANGA ROCKS DRIVE, TO LIGHTHOUSE ROAD, TEENAGER WAY, LAGOON DRIVE INTO THE TAXI RANK AND RETURN ALONG THE SAME ROUTE.</p> <p>FROM UMHLANGA ROCKS TAXI RANK TO TANAGER ROAD RIGHT TO LAGOON DRIVE, RIGHT TO LIGHT HOUSE ROAD TO UMHLANGA ROCKS DRIVE BACK TO M41, LEFT TO N2 FREEWAY OFF RAMP TO M25, RIGHT ALONG M25, OFF RAMP BESTER, RIGHT TO NTUZUMA ACCESS ROAD, RIGHT TO ITHENDELE DRIVE, RIGHT TO UMZINYATHI ROAD, RIGHT TO NEWTOWN A TAXI RANK.</p> <p>1.1 ALTERNATION ROUTE:</p> <p>FROM NEWTOWN A TAXI RANK TO KING BHEKUZULU ROAD, LEFT TO PHAPHAMA AVENUE TO M25 ROAD ALONG N2 TO UMHLANGA ROCKS TANAGER WAY TAXI RANK.</p> <p>RESTRICTION (UMHLANGA ROCKS)</p> <p>ALONG M41 TO UMHLANGA ROCKS WE ARE SETTING DOWN PASSENGER ON THE WAY FORWARD, BACK FROM UMHLANGA ROCKS WE ARE PICKING UP PASSENGERS ALONG THE WAY TO NEWTOWN A.B.C</p>
12.2	<p>KZPRERC2718140 - NEWTOWN ABC TO VERULAM</p> <p>FROM NEWTOWN ABC TAXI RANK TO ANY OF THE INNER CIRCLE ROUTES ABOVE, INTO AND ALONG THE M25, LEFT TO R102 NORTH COAST ROAD, LEFT TO PHOENIX HIGHWAY TO GHANDI HOSPITAL RETURN TO R102 ALONG TO OTTAWA TURN LEFT TO M27 IRELAND ROAD TO VERULAM TAXI RANK AND RETURN ALONG THE SAME ROUTE.</p> <p>2.1 ALTERNATIVE ROUTE</p> <p>FROM NEWTOWN A,B,C TAXI RANK TO ANY OF THE INNER CIRCLE ROUTES ABOVE TO KING BHEKUZULU ROAD LEFT TO PHAPHAMA AVENUE, TO M25 HIGHWAY TO BESTER TO INDUSTRIAL ROAD, LEFT TO PHOENIX HIGHWAY, LEFT TO J.G. CHAMPION ROAD, RIGHT TO WICKS STREET, LEFT TO M27 DOWN TO IRELAND STREET TO THE TAXI RANK AND RETURN THE SAME ROUTE ABOVE TO NEWTOWN A.B.C WITH PASSENGERS.</p> <p>RETURN ROUTE 0 1.1</p> <p>FROM VERULAM TO M27 BACK THE SAME ROUTE WITH PASSENGERS.</p> <p>ALTERNATIVE ROUTE</p> <p>FROM NEWTOWN A,B,C TAXI RANK TO KING BHEKUZULU ROAD LEFT TO PHAPHAMA AVENUE TO M25 HIGHWAY TO BESTER LEFT TO INDUSTRIAL ROAD, LEFT TO PHOENIX HIGHWAY, LEFT TO J.G. CHAMPION ROAD ALONG TO M1 HIGHWAY ROAD, RIGHT TO WICKS STREET, LEFT TO M27 DOWN TO IRELAND STREET TO THE TAXI RANK TO NEWTOWN A.B.C AND RETURN THE SAME ROUTE TO NEWTOWN A.B.C</p> <p>RETURN ROUTE 1.2</p> <p>FROM VERULAM TO NEWTOWN A TAXI RANK SAME ROUTE WITH PASSENGERS.</p>



transport

Department:
Transport
Province of KwaZulu-Natal

GAZETTE

LGKZNG23-2021-OCT

REGION: ALL

1) Application Number: APP0091023	2) Gazette Number: LGKZNG23-2021-OCT
3) Applicant: FL NKWANYANA ID NO. 6904045499081 Association: NEWTOWN ABC TRANS MINIBUS OWNERS ASS.	4) Applicant Address: PO BOX 58053 INANDA, DURBAN KWA ZULU-NATAL 4032
5) Existing Licence Holder: NOT APPLICABLE ID NO. NOT APPLICABLE	6) Existing Licence Holder Address: NOT APPLICABLE
7) Type of application: ADD AUTHORISATIONS/ROUTES	8) Operating Licence Number: LGKZN1403000896
9) Vehicle Type: MINIBUS	10) 1 X 15 (SEATED) + 0 (STANDING)
11) Region: GREATER NORTH	
12.1	<p>KZPRERC2718140 - NEWTOWN ABC TO VERULAM</p> <p>FROM NEWTOWN ABC TAXI RANK TO ANY OF THE INNER CIRCLE ROUTES ABOVE, INTO AND ALONG THE M25, LEFT TO R102 NORTH COAST ROAD, LEFT TO PHOENIX HIGHWAY TO GHANDI HOSPITAL RETURN TO R02 ALONG TO OTTAWA TURN LEFT TO M27 IRELAND ROAD TO VERULAM TAXI RANK AND RETURN ALONG THE SAME ROUTE.</p> <p>2.1 ALTERNATIVE ROUTE</p> <p>FROM NEWTOWN A,B,C TAXI RANK TO ANY OF THE INNER CIRCLE ROUTES ABOVE TO KING BHEKUZULU ROAD LEFT TO PHAPHAMA AVENUE, TO M25 HIGHWAY TO BESTER TO INDUSTRIAL ROAD, LEFT TO PHOENIX HIGHWAY, LEFT TO J.G. CHAMPION ROAD, RIGHT TO WICKS STREET, LEFT TO M27 DOWN TO IRELAND STREET UP TO THE TAXI RANK AND RETURN THE SAME ROUTE ABOVE TO NEWTOWN A.B.C WITH PASSENGERS.</p> <p>RETURN ROUTE 0 1.1</p> <p>FROM VERULAM TO M27 BACK THE SAME ROUTE WITH PASSENGERS.</p> <p>ALTERNATIVE ROUTE</p> <p>FROM NEWTOWN A,B,C TAXI RANK TO KING BHEKUZULU ROAD LEFT TO PHAPHAMA AVENUE TO M25 HIGHWAY TO BESTER LEFT TO INDUSTRIAL ROAD, LEFT TO PHOENIX HIGHWAY, LEFT TO J.G. CHAMPION ROAD ALONG TO M1 HIGHWAY ROAD, RIGHT TO WICKS STREET, LEFT TO M27 DOWN TO IRELAND STREET TO THE TAXI RANK TO NEWTOWN A.B.C AND RETURN THE SAME ROUTE TO NEWTOWN A.B.C</p> <p>RETURN ROUTE 1.2</p> <p>FROM VERULAM TO NEWTOWN A TAXI RANK SAME ROUTE WITH PASSENGERS.</p>
12.2	<p>KZPRERC2718042 - NEWTOWN A.B.C TO UMHLANGA ROCKS</p> <p>FROM NEWTOWN A TAXI RANK LEFT TO KING BHEKUZULU DRIVE, RIGHT TO UMZINYATHI DRIVE, LEFT TO INANDA GLEBE ALONG TO EMAPLAZINI 3108794 STREET, LEFT TO 107623 STREET, LEFT TO 107640 STREET, TO 109845 STREET, TO 109775 STREET, TO 109770 STREET, TO 109778 STREET, TO NGUNGUMBANE ROAD, RIGHT TO UMZINYATHI ROAD, LEFT TO SANDLWANA DRIVE, LEFT TO KING BHEKUZULU DRIVE, RIGHT TO KHUPHUKA GROVE, LEFT INTO PHAPHAMA AVENUE, PROCEED TURNING LEFT INTO PHAPHAMA AVENUE, TURN RIGHT INTO M25, TO 102 ROAD, LEFT INTO BLACKBURN ROAD, LEFT INTO UMHLANGA ROCKS DRIVE, TO LIGHTHOUSE ROAD, TEENAGER WAY, LAGOON DRIVE INTO THE TAXI RANK AND RETURN ALONG THE SAME ROUTE.</p> <p>FROM UMHLANGA ROCKS TAXI RANK TO TANAGER ROAD RIGHT TO LAGOON DRIVE, RIGHT TO LIGHT HOUSE ROAD TO UMHLANGA ROCKS DRIVE BACK TO M41, LEFT TO N2 FREEWAY OFF RAMP TO M25, RIGHT ALONG M25, OFF RAMP BESTER, RIGHT TO NTUZUMA ACCESS ROAD, RIGHT TO ITHENDELE DRIVE, RIGHT TO UMZINYATHI ROAD, RIGHT TO NEWTOWN A TAXI RANK.</p> <p>1.1 ALTERNATION ROUTE:</p> <p>FROM NEWTOWN A TAXI RANK TO KING BHEKUZULU ROAD, LEFT TO PHAPHAMA AVENUE TO M25 ROAD ALONG N2 TO UMHLANGA ROCKS TANAGER WAY TAXI RANK.</p> <p>RESTRICTION (UMHLANGA ROCKS)</p> <p>ALONG M41 TO UMHLANGA ROCKS WE ARE SETTING DOWN PASSENGER ON THE WAY FORWARD, BACK FROM UMHLANGA ROCKS WE ARE PICKING UP PASSENGERS ALONG THE WAY TO NEWTOWN A.B.C</p>



transport

Department:
Transport
Province of KwaZulu-Natal

GAZETTE

LGKZNG23-2021-OCT

REGION: ALL

1)	Application Number: APP0091025	2)	Gazette Number: LGKZNG23-2021-OCT
3)	Applicant: BA MAGWAZA ID NO. 5710155862088 Association: NEWTOWN ABC TRANS MINIBUS OWNERS ASS.	4)	Applicant Address: 15 HARROGATE PLACE SOUTHGATE PHOENIX KWA-ZULU NATAL 4068
5)	Existing Licence Holder: NOT APPLICABLE ID NO. NOT APPLICABLE	6)	Existing Licence Holder Address: NOT APPLICABLE
7)	Type of application: ADD AUTHORISATIONS/ROUTES	8)	Operating Licence Number: LGKZN1403000652
9)	Vehicle Type: MINIBUS	10)	1 X 15 (SEATED) + 0 (STANDING)
11)	Region: GREATER NORTH		
12.1	<p>KZPRERC2718140 - NEWTOWN ABC TO VERULAM</p> <p>FROM NEWTOWN ABC TAXI RANK TO ANY OF THE INNER CIRCLE ROUTES ABOVE, INTO AND ALONG THE M25, LEFT TO R102 NORTH COAST ROAD, LEFT TO PHOENIX HIGHWAY TO GHANDI HOSPITAL RETURN TO R02 ALONG TO OTTAWA TURN LEFT TO M27 IRELAND ROAD TO VERULAM TAXI RANK AND RETURN ALONG THE SAME ROUTE.</p> <p>2.1 ALTERNATIVE ROUTE</p> <p>FROM NEWTOWN A,B,C TAXI RANK TO ANY OF THE INNER CIRCLE ROUTES ABOVE TO KING BHEKUZULU ROAD LEFT TO PHAPHAMA AVENUE, TO M25 HIGHWAY TO BESTER TO INDUSTRIAL ROAD, LEFT TO PHOENIX HIGHWAY, LEFT TO J.G. CHAMPION ROAD, RIGHT TO WICKS STREET, LEFT TO M27 DOWN TO IRELAND STREET UP TO THE TAXI RANK AND RETURN THE SAME ROUTE ABOVE TO NEWTOWN A.B.C WITH PASSENGERS.</p> <p>RETURN ROUTE 0 1.1</p> <p>FROM VERULAM TO M27 BACK THE SAME ROUTE WITH PASSENGERS.</p> <p>ALTERNATIVE ROUTE</p> <p>FROM NEWTOWN A,B,C TAXI RANK TO KING BHEKUZULU ROAD LEFT TO PHAPHAMA AVENUE TO M25 HIGHWAY TO BESTER LEFT TO INDUSTRIAL ROAD, LEFT TO PHOENIX HIGHWAY, LEFT TO J.G. CHAMPION ROAD ALONG TO M1 HIGHWAY ROAD, RIGHT TO WICKS STREET, LEFT TO M27 DOWN TO IRELAND STREET TO THE TAXI RANK TO NEWTOWN A.B.C AND RETURN THE SAME ROUTE TO NEWTOWN A.B.C</p> <p>RETURN ROUTE 1.2</p> <p>FROM VERULAM TO NEWTOWN A TAXI RANK SAME ROUTE WITH PASSENGERS.</p>		
12.2	<p>KZPRERC2718042 - NEWTOWN A.B.C TO UMHLANGA ROCKS</p> <p>FROM NEWTOWN A TAXI RANK LEFT TO KING BHEKUZULU DRIVE, RIGHT TO UMZINYATHI DRIVE, LEFT TO INANDA GLEBE ALONG TO EMAPLAZINI 3108794 STREET, LEFT TO 107623 STREET, LEFT TO 107640 STREET, TO 109845 STREET, TO 109775 STREET, TO 109770 STREET, TO 109778 STREET, TO NGUNGUMBANE ROAD, RIGHT TO UMZINYATHI ROAD, LEFT TO SANDLWANA DRIVE, LEFT TO KING BHEKUZULU DRIVE, RIGHT TO KHUPHUKA GROVE, LEFT INTO PHAPHAMA AVENUE, PROCEED TURNING LEFT INTO PHAPHAMA AVENUE, TURN RIGHT INTO M25, TO 102 ROAD, LEFT INTO BLACKBURN ROAD, LEFT INTO UMHLANGA ROCKS DRIVE, TO LIGHTHOUSE ROAD, TEENAGER WAY, LAGOON DRIVE INTO THE TAXI RANK AND RETURN ALONG THE SAME ROUTE.</p> <p>FROM UMHLANGA ROCKS TAXI RANK TO TANAGER ROAD RIGHT TO LAGOON DRIVE, RIGHT TO LIGHT HOUSE ROAD TO UMHLANGA ROCKS DRIVE BACK TO M41, LEFT TO N2 FREEWAY OFF RAMP TO M25, RIGHT ALONG M25, OFF RAMP BESTER, RIGHT TO NTUZUMA ACCESS ROAD, RIGHT TO ITHENDELE DRIVE, RIGHT TO UMZINYATHI ROAD, RIGHT TO NEWTOWN A TAXI RANK.</p> <p>1.1 ALTERNATION ROUTE:</p> <p>FROM NEWTOWN A TAXI RANK TO KING BHEKUZULU ROAD, LEFT TO PHAPHAMA AVENUE TO M25 ROAD ALONG N2 TO UMHLANGA ROCKS TANAGER WAY TAXI RANK.</p> <p>RESTRICTION (UMHLANGA ROCKS)</p> <p>ALONG M41 TO UMHLANGA ROCKS WE ARE SETTING DOWN PASSENGER ON THE WAY FORWARD, BACK FROM UMHLANGA ROCKS WE ARE PICKING UP PASSENGERS ALONG THE WAY TO NEWTOWN A.B.C</p>		



transport

Department:
Transport
Province of KwaZulu-Natal

GAZETTE

LGKZNG23-2021-OCT

REGION: ALL

1)	Application Number: APP0091195	2)	Gazette Number: LGKZNG23-2021-OCT
3)	Applicant: BC GUMEDE ID NO. 5809265784081 Association: NEWTOWN ABC TRANS MINIBUS OWNERS ASS.	4)	Applicant Address: 185 RODGER SISHI ROAD WESTVILLE 3629
5)	Existing Licence Holder: NOT APPLICABLE ID NO. NOT APPLICABLE	6)	Existing Licence Holder Address: NOT APPLICABLE
7)	Type of application: ADD AUTHORISATIONS/ROUTES	8)	Operating Licence Number: LGKZN1403001301
9)	Vehicle Type: MINIBUS	10)	1 X 15 (SEATED) + 0 (STANDING)
11)	Region: GREATER NORTH		
12.1	<p>KZPRERC2718042 - NEWTOWN A.B.C TO UMHLANGA ROCKS</p> <p>FROM NEWTOWN A TAXI RANK LEFT TO KING BHEKUZULU DRIVE, RIGHT TO UMZINYATHI DRIVE, LEFT TO INANDA GLEBE ALONG TO EMAPLAZINI 3108794 STREET, LEFT TO 107623 STREET, LEFT TO 107640 STREET, TO 109845 STREET, TO 109775 STREET, TO 109770 STREET, TO 109778 STREET, TO NGUNGUMBANE ROAD, RIGHT TO MZINYATHI ROAD, LEFT TO SANDLWANA DRIVE, LEFT TO KING BHEKUZULU DRIVE, RIGHT TO KHUPHUKA GROVE, LEFT INTO PHAPHAMA AVENUE, PROCEED TURNING LEFT INTO PHAPHAMA AVENUE, TURN RIGHT INTO M25, TO 102 ROAD, LEFT INTO BLACKBURN ROAD, LEFT INTO UMHLANGA ROCKS DRIVE, TO LIGHTHOUSE ROAD, TEENAGER WAY, LAGOON DRIVE INTO THE TAXI RANK AND RETURN ALONG THE SAME ROUTE.</p> <p>FROM UMHLANGA ROCKS TAXI RANK TO TANAGER ROAD RIGHT TO LAGOON DRIVE, RIGHT TO LIGHT HOUSE ROAD TO UMHLANGA ROCKS DRIVE BACK TO M41, LEFT TO N2 FREEWAY OFF RAMP TO M25, RIGHT ALONG M25, OFF RAMP BESTER, RIGHT TO NTUZUMA ACCESS ROAD, RIGHT TO ITHENDELE DRIVE, RIGHT TO UMZINYATHI ROAD, RIGHT TO NEWTOWN A TAXI RANK.</p> <p>1.1 ALTERNATION ROUTE:</p> <p>FROM NEWTOWN A TAXI RANK TO KING BHEKUZULU ROAD, LEFT TO PHAPHAMA AVENUE TO M25 ROAD ALONG N2 TO UMHLANGA ROCKS TANAGER WAY TAXI RANK.</p> <p>RESTRICTION (UMHLANGA ROCKS)</p> <p>ALONG M41 TO UMHLANGA ROCKS WE ARE SETTING DOWN PASSENGER ON THE WAY FORWARD, BACK FROM UMHLANGA ROCKS WE ARE PICKING UP PASSENGERS ALONG THE WAY TO NEWTOWN A.B.C</p>		
12.2	<p>KZPRERC2718140 - NEWTOWN ABC TO VERULAM</p> <p>FROM NEWTOWN ABC TAXI RANK TO ANY OF THE INNER CIRCLE ROUTES ABOVE, INTO AND ALONG THE M25, LEFT TO R102 NORTH COAST ROAD, LEFT TO PHOENIX HIGHWAY TO GHANDI HOSPITAL RETURN TO R02 ALONG TO OTTAWA TURN LEFT TO M27 IRELAND ROAD TO VERULAM TAXI RANK AND RETURN ALONG THE SAME ROUTE.</p> <p>2.1 ALTERNATIVE ROUTE</p> <p>FROM NEWTOWN A.B.C TAXI RANK TO ANY OF THE INNER CIRCLE ROUTES ABOVE TO KING BHEKUZULU ROAD LEFT TO PHAPHAMA AVENUE, TO M25 HIGHWAY TO BESTER TO INDUSTRIAL ROAD, LEFT TO PHOENIX HIGHWAY, LEFT TO J.G. CHAMPION ROAD, RIGHT TO WICKS STREET, LEFT TO M27 DOWN TO IRELAND STREET UP TO THE TAXI RANK AND RETURN THE SAME ROUTE ABOVE TO NEWTOWN A.B.C WITH PASSENGERS.</p> <p>RETURN ROUTE0 1.1</p> <p>FROM VERULAM TO M27 BACK THE SAME ROUTE WITH PASSENGERS.</p> <p>ALTERNATIVE ROUTE</p> <p>FROM NEWTOWN A.B.C TAXI RANK TO KING BHEKUZULU ROAD LEFT TO PHAPHAMA AVENUE TO M25 HIGHWAY TO BESTER LEFT TO INDUSTRIAL ROAD, LEFT TO PHOENIX HIGHWAY, LEFT TO J.G. CHAMPION ROAD ALONG TO M1 HIGHWAY ROAD, RIGHT TO WICKS STREET, LEFT TO M27 DOWN TO IRELAND STREET TO THE TAXI RANK TO NEWTOWN A.B.C AND RETURN THE SAME ROUTE TO NEWTOWN A.B.C</p> <p>RETURN ROUTE 1.2</p> <p>FROM VERULAM TO NEWTOWN A TAXI RANK SAME ROUTE WITH PASSENGERS.</p>		



transport

Department:
Transport
Province of KwaZulu-Natal

GAZETTE

LGKZNG23-2021-OCT

REGION: ALL

1) Application Number: APP0091196	2) Gazette Number: LGKZNG23-2021-OCT
3) Applicant: FL NKWANYANA ID NO. 6904045499081 Association: NEWTOWN ABC TRANS MINIBUS OWNERS ASS.	4) Applicant Address: PO BOX 58053 INANDA, DURBAN KWA ZULU-NATAL 4032
5) Existing Licence Holder: NOT APPLICABLE ID NO. NOT APPLICABLE	6) Existing Licence Holder Address: NOT APPLICABLE
7) Type of application: ADD AUTHORISATIONS/ROUTES	8) Operating Licence Number: LGKZN1403000771
9) Vehicle Type: MINIBUS	10) 1 X 15 (SEATED) + 0 (STANDING)
11) Region: GREATER NORTH	
12.1	<p>KZPRERC2718140 - NEWTOWN ABC TO VERULAM</p> <p>FROM NEWTOWN ABC TAXI RANK TO ANY OF THE INNER CIRCLE ROUTES ABOVE, INTO AND ALONG THE M25, LEFT TO R102 NORTH COAST ROAD, LEFT TO PHOENIX HIGHWAY TO GHANDI HOSPITAL RETURN TO R02 ALONG TO OTTAWA TURN LEFT TO M27 IRELAND ROAD TO VERULAM TAXI RANK AND RETURN ALONG THE SAME ROUTE.</p> <p>2.1 ALTERNATIVE ROUTE</p> <p>FROM NEWTOWN A,B,C TAXI RANK TO ANY OF THE INNER CIRCLE ROUTES ABOVE TO KING BHEKUZULU ROAD LEFT TO PHAPHAMA AVENUE, TO M25 HIGHWAY TO BESTER TO INDUSTRIAL ROAD, LEFT TO PHOENIX HIGHWAY, LEFT TO J.G. CHAMPION ROAD, RIGHT TO WICKS STREET, LEFT TO M27 DOWN TO IRELAND STREET UP TO THE TAXI RANK AND RETURN THE SAME ROUTE ABOVE TO NEWTOWN A.B.C WITH PASSENGERS.</p> <p>RETURN ROUTE 0 1.1</p> <p>FROM VERULAM TO M27 BACK THE SAME ROUTE WITH PASSENGERS.</p> <p>ALTERNATIVE ROUTE</p> <p>FROM NEWTOWN A,B,C TAXI RANK TO KING BHEKUZULU ROAD LEFT TO PHAPHAMA AVENUE TO M25 HIGHWAY TO BESTER LEFT TO INDUSTRIAL ROAD, LEFT TO PHOENIX HIGHWAY, LEFT TO J.G. CHAMPION ROAD ALONG TO M1 HIGHWAY ROAD, RIGHT TO WICKS STREET, LEFT TO M27 DOWN TO IRELAND STREET TO THE TAXI RANK TO NEWTOWN A.B.C AND RETURN THE SAME ROUTE TO NEWTOWN A.B.C</p> <p>RETURN ROUTE 1.2</p> <p>FROM VERULAM TO NEWTOWN A TAXI RANK SAME ROUTE WITH PASSENGERS.</p>
12.2	<p>KZPRERC2718042 - NEWTOWN A.B.C TO UMHLANGA ROCKS</p> <p>FROM NEWTOWN A TAXI RANK LEFT TO KING BHEKUZULU DRIVE, RIGHT TO UMZINYATHI DRIVE, LEFT TO INANDA GLEBE ALONG TO EMAPLAZINI 3108794 STREET, LEFT TO 107623 STREET, LEFT TO 107640 STREET, TO 109845 STREET, TO 109775 STREET, TO 109770 STREET, TO 109778 STREET, TO NGUNGUMBANE ROAD, RIGHT TO UMZINYATHI ROAD, LEFT TO SANDLWANA DRIVE, LEFT TO KING BHEKUZULU DRIVE, RIGHT TO KHUPHUKA GROVE, LEFT INTO PHAPHAMA AVENUE, PROCEED TURNING LEFT INTO PHAPHAMA AVENUE, TURN RIGHT INTO M25, TO 102 ROAD, LEFT INTO BLACKBURN ROAD, LEFT INTO UMHLANGA ROCKS DRIVE, TO LIGHTHOUSE ROAD, TEENAGER WAY, LAGOON DRIVE INTO THE TAXI RANK AND RETURN ALONG THE SAME ROUTE.</p> <p>FROM UMHLANGA ROCKS TAXI RANK TO TANAGER ROAD RIGHT TO LAGOON DRIVE, RIGHT TO LIGHT HOUSE ROAD TO UMHLANGA ROCKS DRIVE BACK TO M41, LEFT TO N2 FREEWAY OFF RAMP TO M25, RIGHT ALONG M25, OFF RAMP BESTER, RIGHT TO NTUZUMA ACCESS ROAD, RIGHT TO ITHENDELE DRIVE, RIGHT TO UMZINYATHI ROAD, RIGHT TO NEWTOWN A TAXI RANK.</p> <p>1.1 ALTERNATION ROUTE:</p> <p>FROM NEWTOWN A TAXI RANK TO KING BHEKUZULU ROAD, LEFT TO PHAPHAMA AVENUE TO M25 ROAD ALONG N2 TO UMHLANGA ROCKS TANAGER WAY TAXI RANK.</p> <p>RESTRICTION (UMHLANGA ROCKS)</p> <p>ALONG M41 TO UMHLANGA ROCKS WE ARE SETTING DOWN PASSENGER ON THE WAY FORWARD, BACK FROM UMHLANGA ROCKS WE ARE PICKING UP PASSENGERS ALONG THE WAY TO NEWTOWN A.B.C</p>



transport

Department:
Transport
Province of KwaZulu-Natal

GAZETTE

LGKZNG23-2021-OCT

REGION: ALL

1) Application Number: APP0093219	2) Gazette Number: LGKZNG23-2021-OCT
3) Applicant: MK NDEBELE ID NO. 5002065565088 Association: BABANANGO TAXI ASSOCIATION	4) Applicant Address: P O BOX 104 BABANANGO 3850
5) Existing Licence Holder: NOT APPLICABLE ID NO. NOT APPLICABLE	6) Existing Licence Holder Address: NOT APPLICABLE
7) Type of application: NEW OPERATING LICENCE	8) Operating Licence Number: LKNKZN0121375
9) Vehicle Type: MINIBUS	10) 1 X 15 (SEATED) + 0 (STANDING)
11) Region: ZULULAND	
12.1	2207FP2207XJ10047971 - BABANANGO TO EMPANGENI FROM BABANANGO TAXI RANK ALONG P250 OF R34 ADJOIN R66 TURN LEFT INTO 230 AND PROCEED TO EMPANGENI A-RANK AND RETURN TO BABANANGO ALONG THE SAME ROUTE.
12.2	2207FP2207BP10047972 - BABANANGO TO DUNDEE FROM BABANANGO TAXI RANK ALONG P250 BECOMING R68 TO NQUTHU, R68 WHICH JOINS WITH R33 AND PROCEED TO DUNDEE TAXI RANK AND RETURN ALONG THE SAME ROUTE.
12.3	2207FP2206WA10047973 - BABANANGO TO MANDINI FROM BABANANGO TAXI RANK ALONG R34 JOINING WITH R66 THROUGH ESHOWE, GINGINDLOVU BECOMING R102 ONTO P415 TO MANDINI TAXI RANK AND RETURN ALONG THE SAME ROUTE.
12.4	2207FP2206RK10047974 - BABANANGO TO PINETOWN FROM BABANANGO TAXI RANK, ALONG R34 TO ITS JUNCTION WITH R66 THROUGH ESHOWE, GINGINDLOVU ON R102 BECOMING M41, LEFT ONTO N2 RIGHT ONTO N3 AT SPAGETTI JUNCTION, LEFT M3, RIGHT OLD MAIN ROAD, RIGHT MOODIE STREET, RIGHT HILL STREET TAXI RANK AND RETURN ALONG THE SAME ROUTE.
12.5	2207FP2207EP10047975 - BABANANGO TO NKANDLA FROM BABANANGO TAXI RANK, ALONG R34 TO JOIN WITH P225 ALONG P225 TO R68, P226 TO ITS JUNCTION WITH P50 TO NKANDLA TAXI RANK AND RETURN ALONG THE SAME ROUTE.
12.6	2207FP2207J510047976 - BABANANGO TO VRYHEID FROM BABANANGO TAXI RANK, ALONG P573 TO R34 NORTH, P47/1, P34/3, VRYHEID PLAZA RANK STRETCH CRESCENT, MARKET STREET, TRECHT STREET, MASON STREET TO RANK AND RETURN ALONG THE SAME ROUTE.
12.7	2207FP2206Y410047977 - BABANANGO TO MELMOTH FROM BABANANGO TAXI RANK, ALONG P573 TO R34 SOUTH TO MELMOTH TAXI RANK AND RETURN ALONG THE SAME ROUTE.
12.8	2207FP2206YW00047978 - BABANANGO TO MAHLABATHINI FROM BABANANGO TAXI RANK, ALONG P573 TO R34 TO JOIN JUNCTION WITH P301 INTO ULUNDI AND PROCEED ONTO P52/1 TO ITS JUNCTION WITH P244/-1 TO MAHLABATHINI AND RETURN ALONG THE SAME ROUTE EITHER DIRECT FROM ULUNDI OR FROM MAHLABATHINI.
12.9	2207FP2207FQ00047979 - BABANANGO TO NQUTHU FROM BABANANGO TAXI RANK, ALONG ROAD P573, R34 SOUTH, P250 BECOMING R68 ALONG R68 DIRECT TO NQUTHU AND RETURN ALONG THE SAME ROUTE.
12.10	2207FP11008Z10047980 - BABANANGO TO JOHANNESBURG FROM BABANANGO TAXI RANK, ALONG P573, R34 PAST VRYHEID, BLOODRIVER, UTRECHT JOINING THE N1 NORTH, VOLKRUST, STANDERTON, BALFOUR TO THE JUNCTION WITH N11 WITH THE N3 COMING IN PAST HEIDELBERG, M2 OFF-RAMP TO HARROW ROAD, ANDERSON STREET, VON WILLIGH STREET, TO PLEIN STREET RANK AND RETURN ALONG THE SAME ROUTE IN THE RESERVE DIRECTION.
12.11	2207FP12059J10047981 - BABANANGO TO JOHANNESBURG FROM BABANANGO ALONG R68 THROUGH NQUTHU, BLOOD RIVER AND INTO AND ALONG THE R34, BYPASS UTRECHT, NEWCASTLE, RIGHT INTO THE N11 TO VOLKRUST TO R23 ALONG R23 INTO N3, BYPASS HEIDELBERG TO M2 TO HARROW ROAD, TO BREE STREET, TO PLEIN STREET TAXI RANK AND RETURN ALONG THE SAME ROUTE.
12.12	2207FP21004R10047982 - BABANANGO TO DURBAN FROM BABANANGO TAXI RANK ALONG ROAD P573, R34 SOUTH TO R66 PAST MELMOTH, ESHOWE, GINGINDLOVU ONTO THE N2, N2 TO BALLITOVILLE GLIDE-OFF, ALTERNATIVE 1.1.1. N2, LEFT M41, LEFT M4, PRINCE ALFRED STREET, RIGHT ORDANCE ROAD, RIGHT ALBERT STREET INTO TAXI RANK AT TEACHER CENTRE AND RETURN ALONG THE SAME ROUTE. 1.1.2. N2, LEFT P445, RIGHT M4 AS ABOVE. 1.1.3. N2, LEFT N3, LEFT OLD DUTCH ROAD, BECOMING ALICE STREET, LEFT ALBERT STREET INTO TAXI RANK AT TEACHERS CENTRE AND RETURN ALONG THE SAME ROUTE.



transport

Department:
Transport
Province of KwaZulu-Natal

GAZETTE

LGKZNG23-2021-OCT

REGION: ALL

- | | |
|-------|---|
| 12.13 | <p>2207FP11008Z10047983 - CONDITIONS.</p> <ol style="list-style-type: none"> 1. PASSENGERS MAY BE PICKED UP AND /OR SET DOWN ONLY AT DESIGNATED TAXI RANKS OR TAXI STOPS, WHICH SHALL EXCLUDE BUS STOPS. 2. ON THE INBOUND TRIP TO PINETOWN, DURBAN AND JOHANNESBURG, NO PASSENGERS MAY BE PICKED UP EN ROUTE FROM LEAVING BABANANGO, UNTIL REACHING THE DESTINATION TAXI RANK. 3. ON THE RETURN TRIP TO BABANANGO, NO PASSENGERS MAY BE SET DOWN UNTIL REACHING BABANANGO TAXI RANK . 4. ENTRY OR RANKING ON PRIVATE PROPERTY IS NOT PERMITTED WITHOUT THE WRITTEN PERMISSION OF THE LANDLORD, A COPY OF WHICH MUST BE SUPPLIED TO THE BOARD. 5. WITHOUT HAVING ENTERED INTO AN AGREEMENT WITH OTHER OPERATORS ON A COMMON ROUTE AS CONTEMPLATED BY SECTION 88(2)(B) OF ACT 22 OF 2000, THE PICKING UP OR SETTING DOWN OF PASSENGERS ON SUCH ROUTE ARE NOT PERMITTED. A COPY OF SUCH AGREEMENT MUST BE SUPPLIED TO THE BOARD. 6. RANK PERMITS ISSUED BY THE RESPECTIVE MUNICIPAL AUTHORITIES MUST BE OBTAINED AND PRODUCED IN RESPECT OF ALL LONG DISTANCE DESTINATIONS SUCH AS EMPANGENI, VRYHEID, PINETOWN, DURBAN AND JOHANNESBURG. 7. THE ALLOCATION OF ANY ROUTE OR PORTION OF A ROUTE IS SUBJECT TO THE CONDITION THAT IT HAS BEEN APPROVED AND ALLOCATED IN GOOD FAITH AND THAT SUCH ROUTE WILL BE INVALID SHOULD IT TRANSPIRE THAT THE ROUTE OR PORTION THEREOF WILL, OR HAS CAUSED CONFLICT DUE TO HAVING BEEN APPROVED BASED ON INCORRECT OR FALSE INFORMATION SUPPLIED TO THE BOARD OR AS A RESULT OF AN ERROR. IN SUCH INSTANCE THE OPERATING LICENCE MUST BE RETURNED TO THE BOARD FOR CORRECTION. |
|-------|---|



transport

Department:
Transport
Province of KwaZulu-Natal

GAZETTE

LGKZNG23-2021-OCT

REGION: ALL

1) Application Number: APP0131950	2) Gazette Number: LGKZNG23-2021-OCT
3) Applicant: NJ DUZE ID NO. 9603081114086 Association: HLUHLUWE L.AND L.DIST. TAXI OWNERS ASS.	4) Applicant Address: PO BOX 6012 HLUHLUWE 3960
5) Existing Licence Holder: SN DUZE ID NO. 7512305324086	6) Existing Licence Holder Address: PO BOX 6012 HLUHLUWE KWA ZULU NATAL KWA-ZULU NATAL 3960
7) Type of application: DECEASED TRANSFER AND NEW OPERATING LICENCE	8) Operating Licence Number: LKNKZN0125698
9) Vehicle Type: MINIBUS TAXI	10) 1 X 9-16 (SEATED) + 0 (STANDING)
11) Region: UMKHANYAKUDE	
12.1	2207TM22074410051954 - HLUHLUWE TO MTUBATUBA FROM HLUHLUWE TOWN, TURN RIGHT INTO R22 ROAD, PASS MKONGE FARM, TURN LEFT ONTO N2 ROAD, PASS BUSHLANDS AREA, MFEKAYI, CHARTERS CREEK, SHIKISHELA AREA, TURN LEFT ONTO R618 ROAD TO MTUBATUBA TOWN TAXI RANK AND RETURN USING THE SAME ROUTE.
12.2	2207TM2207XJ10051955 - HLUHLUWE TO EMPANGENI FROM HLUHLUWE TURN RIGHT ONTO R22 ROAD PASS MKONGE FARM, TURN LEFT ONTO N2 ROAD PROCEED TO MTUBA, KWAMSANE, MFOLOZI, MBONAMBI AREA, TURN RIGHT ONTO D249 NSELENI ROAD, PROCEED ONTO D342 ROAD, RICHARDSBAY, TURN RIGHT ONTO N2 ROAD, PASS NSEZI RIVER, TURN RIGHT ONTO R102 ROAD, PASS EMPANGENI RAIL AND BACK.
12.3	2207TM2206LS10051956 - HLUHLUWE TO DURBAN FROM HLUHLUWE TOWN, USING THE SAME ROUTE AS ABOVE ON N2 ROAD, PASS EMPANGENI RAIL, DLANGEZWA, ON R102 ROAD PASS MTHUNZINI TURN LEFT ONTO R66 ROAD, GINGINDLOVU PROCEED TO DOKODWENI, TURN RIGHT ONTO N2 ROAD, TURN LEFT TO TUGELA PLAZA AND RIGHT ONTO 258 ROAD MADADENI, PROCEED TO N2 ROAD, TURN RIGHT ONTO R74 ROAD, TURN RIGHT ONTO D233 ROAD, PROCEED ONTO R102 ROAD, PASS ESHAKA VILLAGE, PROCEED ONTO M4 ROAD BALLITO, PROCEED ONTO N2 ROAD, PASS M43 ROAD TONGAAT.
12.4	2207TM2207TM00051957 - HLUHLUWE TO MKUZE FROM HLUHLUWE TOWN, TURN ONTO R22 ROAD, TURN LEFT ONTO N2 ROAD, PASS NGWENI, MHLOSINGA, BAYALA, TURN RIGHT ONTO TO MKHUZE TAXI RANK AND BACK.
12.5	2207TM1205GJ10051958 - HLUHLUWE TO JOHANNESBURG FROM HLUHLUWE TOWN, TURN RIGHT ONTO R22 ROAD, TURN RIGHT ONTO N2 ROAD, PASS MKUZE, PONGOLA, PIET RETIEF, PROCEED ONTO R29 ROAD, PASS EMELO, BETHAL, KINROSS, LEANDRA, TURN LEFT ONTO R29 ROAD, TURN RIGHT ONTO N17 ROAD, PASS SPRINGS, BRAKPAN TOLL PLAZA, PROCEED AND PASS GERMISTON, TURN LEFT ONTO N8 ROAD, TURN LEFT ONTO N17 ROAD PASS CLEVELAND, TURN LEFT ONTO RISSIK STREET, TURN RIGHT ONTO DEVILLIERS STREET, LEFT ONTO WANDERERS STREET, ENTERING PARK CITY RANK AND RETURN.



transport

Department:
Transport
Province of KwaZulu-Natal

GAZETTE

LGKZNG23-2021-OCT

REGION: ALL

1) Application Number: APP0132052	2) Gazette Number: LGKZNG23-2021-OCT
3) Applicant: TK MTHALANE ID NO. 7406160548089 Association: MBAZWANA TAXI ASSOCIATION	4) Applicant Address: PO BOX 207 MBAZWANA 3974
5) Existing Licence Holder: MK MTHALANE ID NO. 6301105725085	6) Existing Licence Holder Address: PO BOX 207 MBAZWANA 3974
7) Type of application: NORMAL TRANSFER	8) Operating Licence Number: LGKZN0603000275
9) Vehicle Type: MINIBUS	10) 1 X 15 (SEATED) + 0 (STANDING)
11) Region: UMKHANYAKUDE	
12.1	22079A2207TM10053140 - MBAZWANA TO HLUHLUWE FROM MBAZWANA TAXI RANK TO HLUHLUWE TAXI RANK : TURN LEFT INTO R22 ALONG HLUHLUWE TAXI RANK.
12.2	22079A2207XJ10053132 - 2. FROM MBAZWANA TAXI RANK EMPANGENI TAXI RANK. TURN LEFT INTO R22, THEN LEFT INTO N2 PROCEED ALONG N2, TURN RIGHT INTO R102, THEN LEFT INTO TANNER ROAD AND TURN RIGHT AND ALONG MORRIS ROAD AND TURN LEFT INTO EMPANGENI TAXI RANK.
12.3	22079A11008Z10151378 - MBAZWANA TO JOHANNESBURG MBAZWANA TAXI ASSOCIATION TO GP RANK, GAUTENG. FROM MBAZWANA TAXI ASSOCIATION TURN LEFT INTO JOZINI, WE PROCEED STRAIGHT ONTO R522/58 VIA NKONKONI AND TURN RIGHT ONTO N2 NORTH VIA PHONGOLA VIA TSHELEJUBA HOSPITAL, VIA MAHAMBIA AND THE END OF N2/START N17 VIA EMELO PROCEED TO N17 BETHAL VIA TRICHARDT VIA KING ROASE VIA LESLEY, VIA SPRINGS VIA BENONI VIA GERMISTON, TAKE COMMERCIAL STREET STRAIGHT AND RIGHT TO WALMARUS STREET AND TURN TO WANDERERS STREET TO THE PARK CITY RANK NOT AND RETURN THE SAME WAY.
12.4	22079A2206LS10053130 - MBAZWANA TAXI RANK TO DURBAN FROM TAXI RANK TURN LEFT TO R22 ALONG N2 DIRECT TO TURN LEFT TO M41 ALONG TURN LEFT TO M4 ALONG TURN RIGHT TO M17 W GRAY ROAD TURN LEFT TO R102 DROP THE PASSENGER AT YMCA
12.5	22079A22079A00053134 - MBAZWANA TO MSELENI HOSPITAL FROM MBAZWANA TAXI RANK TO MSELENI HOSPITAL, TURN RIGHT TO R22 ALONG TURN RIGHT TO D 1885 TO MSELENI HOSPITAL AND RETURN TO THE SAME ROUTE
12.6	22079A22074410053136 - MBAZWANA TO MTUBATUBA FROM MBAZWANA TAXI RANK TO MTUBATUBA TAXI RANK, TURN LEFT TO R22 ALONG TO R543 TURN LEFT TO N2 AND LEFT TO SOMKHELE ROAD TO TAXI RANK.
12.7	22079A2201EM00053138 - MBAZWANA TO MANGUZI FROM MBAZWANA TAXI RANK TO MANGUZI TAXI RANK, TURN RIGHT TO R22 ALONG TO MANGUZI TAXI RANK AND RETURN TO THE SAME ROUTE.
12.8	22079A2100DX10053141 - MBAZWANA TO UMKUZE FROM MBAZWANA TAXI RANK TO MKHUZE TAXI RANK, TURN RIGHT AND TURN LEFT TO R234 ALONG TO MKHUZE.
12.9	22079A2201EM00053145 - MBAZWANA TO SODWANA BAY FROM MBAZWANA TAXI RANK, TURN LEFT TO AN UNNUMBERED ROAD TO SODWANA
12.10	KZPRERC2788210 - MBAZWANA TO RICHARDS BAY FROM MBAZWANA TAXI RANK TURN LEFT INTO R447, TURN LEFT INTO R22 PASS HLUHLUWE TURN LEFT INTO N2 PASS MTUBATUBA, THEN TURN LEFT AND JOIN R614 TURN RIGHT INTO CENTRAL ARTERIAL AND RIGHT INTO BULLION BOULEVARD AND THEN TURN RIGHT INTO KRUGER RAND TURN LEFT INTO RICHARDS BAY TAXI RANK DROP OFF AND RETURN WITH PASSENGERS USING THE SAME ROUTES.
12.11	KZPRERC2788259 - MBAZWANA TO MIDDLEBURG FROM MBAZWANA TAXI RANK TURN LEFT INTO R447 STRAIGHT AND CROSS R22 STRAIGHT JOIN P449 PROCEED PASS JOZINI MALL, THEN TURN LEFT INTO R522/58 PASS JOZINI OLD SHOPPING CENTRE, NKONKONI PROCEED AND RIGHT INTO N2 NORTH STRAIGHT UP TO PHONGOLA PASS TSHELEJUBA HOSPITAL PASS MAHAMBIA STRAIGHT UP TO THE END OF N2 THEN JOIN N17 PASS ERMELO TURN RIGHT INTO N11 PASS HEDRIN UP TO MIDDLEBURG TAXI RANK AND RETURN WITH PASSENGERS USING THE SAME ROUTES.



transport

Department:
Transport
Province of KwaZulu-Natal

GAZETTE

LGKZNG23-2021-OCT

REGION: ALL

1) Application Number: APP0132229	2) Gazette Number: LGKZNG23-2021-OCT
3) Applicant: T NKOMO ID NO. 8402036306082 Association: NOT AVAILABLE	4) Applicant Address: P O BOX 102 DONNYBROOK KWAZULU NATAL 3237
5) Existing Licence Holder: NOT APPLICABLE ID NO. NOT APPLICABLE	6) Existing Licence Holder Address: NOT APPLICABLE
7) Type of application: NEW OPERATING LICENCE	8) Operating Licence Number: NOTAVAILABLE
9) Vehicle Type: MINIBUS	10) 1 X 13 (SEATED) + 0 (STANDING)
11) Region: UMGUNGUNDLOVU	
12.1	KZPRERC2844266 - SCHOLARS AND THEIR PERSONAL EFFECTS: NKOMO RESIDENCE TO PHOLELA HIGH SCHOOL THE VEHICLE START AT HOME NKOMO RESIDENCE TURN RIGHT TO JOIN R630 PROCEED STRAIGHT AT XULU RESIDENCE PICK UP 2 LEARNERS PROCEED STRAIGHT TURN LEFT TO JOIN R612 AT KHANYILE RESIDENCE PICK UP 1 LEARNER PROCEED STRAIGHT AT BASI RESIDENCE PICK UP 5 LEARNERS PROCEED AT ZONDI RESIDENCE PICK UP 3 LEARNERS PROCEED AT VLBATHA RESIDENCE PICK UP 4 LEARNERS MAKE U-TURN ON R612 PROCEED STRAIGHT TURN RIGHT TO JOIN R617 PROCEED STRAIGHT AT PHOLELA HIGH SCHOOL DROP OFF ALL LEARNERS. THEN GO BACK HOME TO PARK AND WAIT FOR SCHOOL DEPARTURE. USE THE SAME ROUTE IN THE AFTERNOON WHEN PICKING THEM UP FROM SCHOOL TO DROP THEM OFF AT THEIR HOMES.



transport

Department:
Transport
Province of KwaZulu-Natal

GAZETTE

LGKZNG23-2021-OCT

REGION: ALL

1) Application Number: APP0132231	2) Gazette Number: LGKZNG23-2021-OCT
3) Applicant: ME NYIDE ID NO. 7803305320087 Association: NOT AVAILABLE	4) Applicant Address: P O BOX 33315 BULWER KWAZULU NATAL 3244
5) Existing Licence Holder: NOT APPLICABLE ID NO. NOT APPLICABLE	6) Existing Licence Holder Address: NOT APPLICABLE
7) Type of application: NEW OPERATING LICENCE	8) Operating Licence Number: NOTAVAILABLE
9) Vehicle Type: MINIBUS	10) 1 X 15 (SEATED) + 0 (STANDING)
11) Region: UMGUNGUNDLOVU	
12.1	<p>KZPRERC2844070 - SCHOLARS AND THEIR PERSONAL EFFECTS: NYIDE RESIDENCE TO DONNYBROOK PRIMARY SCHOOL THE VEHICLE STARTS FROM HOME AT NYIDE RESIDENCE AND TURN RIGHT TO JOIN D2087 AND PICK UP 4 LEARNERS AT SHEZI RESIDENCE THEN CONTINUE STRAIGHT AND TURN LEFT TO JOIN UNNAMED ROAD AND PICK UP 5 LEARNERS AT MAZUNGU RESIDENCE THEN TURN RIGHT TO JOIN D2063 TO PICK UP 1 LEARNER AT NDLOVU RESIDENCE THEN PROCEED STRAIGHT AND TURN RIGHT TO JOIN P123 AND PICK UP 5 LEARNERS AT POSWA RESIDENCE THEN TURN LEFT TO JOIN D299 AND PROCEED STRAIGHT AND TURN RIGHT TO JOIN F612 PROCEED STRAIGHT PASS SPAR CONTINUE STRAIGHT AND TURN RIGHT BY THE GARAGE TO JOIN UNNAMED ROAD CONTINUE STRAIGHT TILL REACH DONNYBROOK PRIMARY SCHOOL TO DROP OFF ALL LEARNERS. THEN GO BACK HOME TO PARK AND WAIT FOR SCHOOL DEPARTURE. USE THE SAME ROUTE IN THE AFTERNOON WHEN PICKING THEM UP FROM SCHOOL TO DROP THEM UP THEM OFF AT THEIR HOMES.</p>



transport

Department:
Transport
Province of KwaZulu-Natal

GAZETTE

LGKZNG23-2021-OCT

REGION: ALL

1) Application Number: APP0132232	2) Gazette Number: LGKZNG23-2021-OCT
3) Applicant: NB GAMBU ID NO. 7605265326081 Association: NOT AVAILABLE	4) Applicant Address: 4 WILLOWFONTEIN PLESSIREN PIETERMARITZBURG 3201
5) Existing Licence Holder: NOT APPLICABLE ID NO. NOT APPLICABLE	6) Existing Licence Holder Address: NOT APPLICABLE
7) Type of application: NEW OPERATING LICENCE	8) Operating Licence Number: NOTAVAILABLE
9) Vehicle Type: MINIBUS	10) 1 X 15 (SEATED) + 0 (STANDING)
11) Region: UMGUNGUNDLOVU	
12.1	KZPRERC2844119 - SCHOLARS AND THEIR PERSONAL EFFECTS: GAMBU RESIDENCE, BULWER TO BLESSED LUANDA PRIMARY SCHOOL FROM BULWER GAMBU RESIDENCE -THE VEHICLE START AT HOME GAMBU RESIDENCE TURN RIGHT TO JOIN R2088 PROCEED STRAIGHT CEBEKHULU RESIDENCE PICK UP 6 LEARNERS PROCEED STRAIGHT AT MBANJWA RESIDENCE PICK UP 4 LEARNERS PROCEED STRAIGHT AT MBATHA RESIDENCE 3 LEARNERS PROCEED TURN LEFT TO JOIN R612 PROCEED STRAIGHT AND TURN RIGHT TO BLESSED LUANDA PRIMARY SCHOOL DROP OF ALL LEARNERS. THEN GO BACK TO PARK WAIT FOR SCHOOL DEPARTURE. USE THE SAME ROUTE IN THE AFTERNOON TO PICK UP THE AND DROP OFF ALL LEARNER: IN THEIR HOME.



transport

Department:
Transport
Province of KwaZulu-Natal

GAZETTE

LGKZNG23-2021-OCT

REGION: ALL

1)	Application Number: APP0132379	2)	Gazette Number: LGKZNG23-2021-OCT
3)	Applicant: N BIYASE ID NO. 8310230554086 Association: NOT AVAILABLE	4)	Applicant Address: P O BOX 27717 UMZINTO 4200
5)	Existing Licence Holder: NOT APPLICABLE ID NO. NOT APPLICABLE	6)	Existing Licence Holder Address: NOT APPLICABLE
7)	Type of application: NEW OPERATING LICENCE	8)	Operating Licence Number: NOTAVAILABLE
9)	Vehicle Type: MINIBUS	10)	1 X 15 (SEATED) + 0 (STANDING)
11)	Region: UMGUNGUNDLOVU		
12.1	<p>KZPRERC2844021 - SCHOLARS AND THIER PERSONAL EFFECTS: HOUSE NO.020319 BIYASE RESIDENCE TO HLUTHANKULU PRIMARY SCHOOL THE VEHICLE START AT HOME, HOUSE NO020319 BIYASE RESIDENCE TURN RIGHT TO JOIN NDONYANGE ROAD PROCEED STRAIGHT AT NDWALANE'S RESIDENCE PICK UP 2 LEARNERS PROCEED STRAIGHT AT MKHIZE RESIDENCE PICK UP 1 LEARNER PROCEED STRAIGHT PASS UKUTHULA TRIBAL COURT PROCEED STRAIGHT AT NGIDI'S RESIDENCE PICK UP 1 LEARNER AND GO STRAIGHT TO KWADESIE WHOLESALE AND TURN BACK USING NDONYANE ROAD PROCEED STRAIGHT PASS KWANOITHI STORE PROCEED STRAIGHT PASS MASANGWENI AREA AT NGCOBO'S RESIDENCE PICK UP 2 LEARNERS PROCEED STRAIGHT TURN RIGHT TO JOIN ST MICHAEL PRIMARY SCHOOL DROP OFF ALL LEARNERS THEN GO BACK STILL USING THE SAME ROAD NDONYANE ROAD PASS ST MICHAELS CHURCH PASS STRAIGHT MASANGWENI AREA PROCEED STRAIGHT PROCEED STRAIGHT AT SHEZI'S RESIDENCE PICK UP 1 LEARNER PROCEED STRAIGHT AT MAYEZA RESIDENCE PICK UP 1 LEARNER PROCEED STRAIGHT TURN LEFT TO JOIN GQUMENI ROAD PROCEED STRAIGHT AT GUMEDE,S RESIDENCE PICK UP 1 LEARNER PROCEED STRAIGHT PASS ENAZARETHA CHURCH PROCEED STRAIGHT PASS IMPUNGA FULL SERVICE HIGH SCHOOL PROCEED STRAIGHT AT SOUL PRIMARY DROP OFF ALL LEARNERS PROCEED STRAIGHT PASS JOLVET EDUCATION CENTRE TURN RIGHT TO JOIN R612 MAIN ROAD PROCEED STRAIGHT AT MKHIZE'S RESIDENCE PICK UP 2 LEARNERS PROCEED STRAIGHT PASS MSHUZA STORE PROCEED STRAIGHT AT CELE'S RESIDENT PICK UP 2 LEARNERS PROCEED STRAIGHT PASS BOXER PUNCH SUPERSTORE PROCEED STRAIGHT AT NGCOBO'S RESIDENCE PICK UP 2 LEARNERS PROCEED STRAIGHT PASS HLUTHANKULU FILLING STATION PASS NIGEL BNB AND TURN RIGHT TO JOIN GUDWINI ROAD PROCEED STRAIGHT TURN RIGHT TO JOIN MAKHALATHINI ROAD PROCEED STRAIGHT AT HLUTHANKULU PRIMARY SCHOOL DROP OFF ALL LEARNERS THE GO BACK TO BIYASE'S RESIDENCE TO PARK AND WAIT FOR AFTERNOON TO PICK UP AND DROP ALL LEARNERS IN THEIR HOME. SCHOOL TO DEPARTURE USE THE SAME ROUTE IN THE AFTERNOON.</p>		



transport

Department:
Transport
Province of KwaZulu-Natal

GAZETTE

LGKZNG23-2021-OCT

REGION: ALL

1) Application Number: APP0132386	2) Gazette Number: LGKZNG23-2021-OCT
3) Applicant: N BIYASE ID NO. 8310230554086 Association: NOT AVAILABLE	4) Applicant Address: P O BOX 27717 UMZINTO 4200
5) Existing Licence Holder: NOT APPLICABLE ID NO. NOT APPLICABLE	6) Existing Licence Holder Address: NOT APPLICABLE
7) Type of application: NEW OPERATING LICENCE	8) Operating Licence Number: NOTAVAILABLE
9) Vehicle Type: MINIBUS	10) 1 X 15 (SEATED) + 0 (STANDING)
11) Region: UMGUNGUNDLOVU	
12.1	<p>KZPRERC2844217 - SCHOLARS AND THEIR PERSONAL EFFECTS: HOUSE NO.020319 TO SPHAPHEME HIGH SCHOOL THE VEHICLE START AT HOME HOUSE NO020319 TURN RIGHT TO JOIN NDONGANE ROAD PROCEED STRAIGHT AT NDWALANE RESIDENCE PICK UP2 LEARNERS PROCEED STRAIGHT AT MKHIZE RESIDENCE PICK UP3 LEARNERS PROCEED STRAIGHT AT BIYASE RESIDENCE PICK UP2 LEARNERS PROCEED STRAIGHT PASS UKUTHULA TRIBAL COURT PROCEED AT CHILIZA RESIDENCE PICK UP2 LEARNERS PROCEED STRAIGHT AT NDLOVU RESIDENCE PICK UP 1 LEARNER PROCEED STRAIGHT PASS DESAI WHOLESALERS PROCEED STRAIGHT AT SITHOLE RESIDENCE PICK UP3 LEARNERS PROCEED STRAIGHT AT NGIDIS RESIDENCE PICK UP2 LEARNERS PROCEED STRAIGHT TURN LEFT TO JOIN R612 MAIN ROAD PROCEED STRAIGHT TURN RIGHT MGAGONI ROAD PROCEED STRAIGHT PASS CROOKES AVENUE PROCEED STRAIGHT PASS KWAVUKEFILE STORE TURN LEFT TO JOIN DUMISANI ROAD AT SPHAPHEME HIGH SCHOOL DROP OFF ALL LEARNERS. THEN GO BACK TO PARK AND WAIT FOR SCHOOL TO DEPARTURE. USE THE SAME ROUTE IN THE AFTERNOON TO PICK UP AND DROP OFF ALL LEARNER BACK HOME.</p>



transport

Department:
Transport
Province of KwaZulu-Natal

GAZETTE

LGKZNG23-2021-OCT

REGION: ALL

1)	Application Number: APP0132509	2)	Gazette Number: LGKZNG23-2021-OCT
3)	Applicant: □ MARINPINE TRANSPORT(PTY) LTD ID NO. 1970/014849/07 Association: NOT AVAILABLE	4)	Applicant Address: PO BOX 386 PINETOWN 3600
5)	Existing Licence Holder: NOT APPLICABLE ID NO. NOT APPLICABLE	6)	Existing Licence Holder Address: NOT APPLICABLE
7)	Type of application: NEW OPERATING LICENCE	8)	Operating Licence Number: LGKZN1301000273
9)	Vehicle Type: BUS	10)	1 X 36+ (SEATED) + 0 (STANDING)
11)	Region: ETHEKWENI AND ILEMBE		
12.1	<p>KZPRERC2780468 - PERSONS AND THEIR PERSONAL EFFECTS:</p> <p>ROUTE 1 FROM DESAI STORE, UMLAAS TO PINETOWN HILL STREET BUS RANK AND NEW GERMANY INDUSTRIAL AREA VIA MARIANNHILL STATION, MARIANNHILL HOSPITAL, MARIANNHILL ROAD, RICHMOND ROAD, OLD MAIN ROAD, ANDERSON ROAD, HILL STREET BUS RANK, MOODIE STREET, OLD MAIN ROAD, CROMPTON STREET, SHEPSTONE ROAD, CHELSEA AVENUE, RICHMOND AVENUE, PINESIDE ROAD, ESCOM ROAD, OPPENHEIMER STREET, MASON STREET, OLD MAIN ROAD, ANDERSON ROAD TO HILL STREET BUS RANK AND RETURN VIA THE SAME ROUTE TO OUTER TERMINAL POINTS.</p> <p>ALTERNATIVELY FROM DESAI STORE (UMLAAS) TO PINETOWN (HILL STREET BUS RANK) AND NEW GERMANY INDUSTRIAL AREA VIA MARIANNHILL STATION, MARIANNHILL HOSPITAL, MARIANNHILL ROAD, WESTMEAD ROAD, CIRCUIT ROAD, CLARK ROAD, MOSS ROAD, ALEXANDER ROAD, TRAFFORD ROAD, GILLITTS ROAD, AND THE NORMAL ROUTE TO PINETOWN/ NEW GERMANY AND RETURN TO OUTER TERMINAL POINTS.</p> <p>ROUTE 2 FROM INTAKE TO PINETOWN HILL STREET BUS RANK AND NEW GERMANY INDUSTRIAL AREA VIA KLAARWATER ROAD, ROAD MB5, MARIANNHILL STATION, MARIANNHILL HOSPITAL, MARIANNHILL ROAD, RICHMOND ROAD, OLD MAIN ROAD, ANDERSON ROAD, HILL STREET BUS RANK, MOODIE STREET, OLD MAIN ROAD, CROMPTON STREET, SHEPSTONE ROAD, BLAZE ROAD, CHELSEA AVENUE, RICHMOND AVENUE, PINESIDE ROAD, ESCOM ROAD, OPPENHEIMER STREET, MASON STREET, OLD MAIN ROAD, ANDERSON ROAD TO HILL STREET BUS RANK AND RETURN TO OUTER TERMINAL POINTS.</p> <p>ALTERNATIVELY FROM INTAKE TO PINETOWN (HILL STREET BUS RANK) AND NEW GERMANY INDUSTRIAL AREA, VIA KLAARWATER ROAD, ROAD MB5, MARIANNHILL STATION, MARIANNHILL HOSPITAL, MARIANNHILL ROAD, WESTMEAD ROAD, CIRCUIT ROAD, CLARK ROAD, MOSS ROAD, ALEXANDER ROAD, TRAFFORD ROAD, GILLITTS ROAD AND THE NORMAL ROUTE TO PINETOWN/ NEW GERMANY AND RETURN TO OUTER TERMINALS POINTS.</p> <p>ROUTE 3 FROM MOTALA STORE TO PINETOWN AND NEW GERMANY INDUSTRIAL AREA VIA UNNAMED ROADS INTAKE ROAD, KLAARWATER ROAD, ROAD MB5, MARIANNHILL STATION, MARIANNHILL HOSPITAL, MARIANNHILL ROAD, RICHMOND ROAD, 014 MAIN ROAD, ANDERSON ROAD, HILL STREET BUS RANK, MOODIE STREET, OLD MAIN ROAD, CROMPTON STREET, SHEPSTONE ROAD, BLAZE ROAD, CHELSEA AVENUE, RICHMOND ROAD, PINESIDE ROAD, ESCOM ROAD, OPPENHEIMER STREET, MASON ROAD, OLD MAIN ROAD, ANDERSON ROAD TO HILL STREET BUS RANK AND RETURN TO OUTER TERMINAL POINTS.</p> <p>ALTERNATIVELY FROM MOTALA STORE TO PINETOWN AND NEW GERMANY INDUSTRIAL AREA, VIA UNNAMED ROAD, INTAKE ROAD, KLAARWATER ROAD, ROAD MB5, MARIANNHILL STATION, MARIANNHILL HOSPITAL, MARIANNHILL ROAD, WESTMEAD ROAD, CIRCUIT ROAD, CLARK ROAD, MOSS ROAD, ALEXANDER ROAD, TRAFFORD ROAD, GILLITTS ROAD AND THE NORMAL ROUTE TO PINETOWN / NEW GERMANY AND RETURN TO OUTER TERMINAL POINTS.</p> <p>ROUTE 4 FROM KLAARWATER STATION TO PINETOWN (HILL STREET BUS RANK) AND NEW GERMANY INDUSTRIAL AREA VIA MARIANNHILL HOSPITAL, MARIANNHILL ROAD, RICHMOND ROAD, OLD MAIN ROAD, ANDERSON ROAD, HILL STREET BUS RANK, MOODIE STREET, OLD MAIN ROAD, CROMPTON STREET, SHEPSTONE ROAD, BLAZE ROAD, CHELSEA AVENUE, RICHMOND AVENUE, PINESIDE ROAD, ESCOM ROAD, OPPENHEIMER STREET, MASON ROAD, OLD MAIN ROAD, ANDERSON ROAD TO HILL STREET BUS RANK AND RETURN TO OUTER TERMINAL POINTS.</p> <p>ROUTE 5 FROM MARIANNHILL STATION TO PINETOWN (HILL STREET BUS RANK) AND NEW GERMANY INDUSTRIAL AREA, VIA MARIANNHILL HOSPITAL, MARIANNHILL ROAD, RICHMOND ROAD, OLD MAIN ROAD, ANDERSON ROAD, HILL STREET BUS RANK, STREET, OLD MAIN ROAD, CROMPTON STREET, SHEPSTONE ROAD, BLAZE ROAD, CHELSEA AVENUE, RICHMOND AVENUE, ROAD, ESCOM ROAD, OPPENHEIMER STREET, MASON ROAD, OLD MAIN ROAD, ANDERSON ROAD TO HILL STREET BUS RANK, RETURN TO OUTER TERMINAL POINTS.</p> <p>ALTERNATIVELY VIA MARIANNHILL HOSPITAL, MARIANNHILL ROAD, WESTMEAD ROAD, CIRCUIT ROAD, CLARK ROAD, MOSS ROAD, ALEXANDER ROAD, TRAFFORD ROAD, GILLITTS ROAD, AND THE NORMAL ROUTE TO PINETOWN/ NEW GERMANY AND RETURN TO OUTER TERMINAL.</p> <p>ROUTE 6 FROM UMLAAS (DESAI STORE) TO LEICESTER ROAD, MOBENI VIA MARIANNHILL, ROAD MR85, UNNAMED ROAD, STREET, ROAD 110I, ROAD 934, ROAD 917, HIGGINSON HIGHWAY, GRIMSBY ROAD, LEICESTER ROAD, AND RETURN TO CORNER TERMINAL POINTS.</p> <p>MOBENI TO PINETOWN AND NEW GERMANY FROM CORNER OF SOUTH COAST ROAD AND GRIMSBY ROAD ALONG GRIMSBY ROAD, HIGGINSON HIGHWAY VIA ALL SLIPWAYS ALONG HIGGINSON HIGHWAY OFF RAMP INTO ARENA PARK DRIVE, RIGHT INTO MOORCROSS DRIVE, RIGHT INTO CROSSMOOR ROAD, GRANADA STREET, KLAARWATER ROAD, INTO HANS DETTMAN HIGHWAY, RIGHT ONTO (M) HIGGINSON HIGHWAY, (M) MARIANNHILL ROAD, RICHMOND ROAD, OLD MAIN ROAD, ANDERSON ROAD, STANFIELD LANE INTO HILL STREET BUS RANK, HILL STREET, ANDERSON ROAD, OLD MAIN ROAD, CROMPTON, SHEPSTONE ROAD, OTTO VOLEK ROAD, OLD MAIN ROAD, ANDERSON ROAD, STANFIELD LANE INTO HILL STREET.</p> <p>RETURN HILL STREET, ANDERSON ROAD, OLD MAIN ROAD, RICHMOND ROAD, MARIANNHILL ROAD, (M) HIGGINSON HIGHWAY, (M) HANS DETTMAN, KLAARWATER ROAD, GRANADA STREET, CROSSMOOR DRIVE, MOORTON DRIVE, CLINIC ROAD, HIGGINSON HIGHWAY, GRIMSBY ROAD.</p> <p>ROUTE 7 FROM ST. MARY'S HOSPITAL TO PINETOWN (HILL STREET BUS RANK) VIA MARIANNHILL ROAD, RICHMOND ROAD, OLD MAIN ROAD, ANDERSON ROAD, HILL STREET BUS RANK AND RETURN VIA MOODIE STREET TO OUTER TERMINAL POINTS.</p> <p>ROUTE 8 FROM MARIANNRIDGE TOWNSHIP TO DURBAN (VICTORIA STREET BUS RANK) VIA MARIANNHILL ROAD, ROAD MR85, HIGGINSON HIGHWAY, GRIMSBY ROAD, SOUTH COAST ROAD, SARNIA ROAD, UMBILO ROAD, SYDNEY ROAD, WARWICK AVENUE, VICTORIA STREET BUS RANK.</p> <p>AND RETURN VICTORIA STREET BUS RANK, WARWICK AVENUE, WILLIAMS ROAD, CANBERRA ROAD, SYDNEY ROAD, UMBILO ROAD, ROAD, SOUTH COAST ROAD, GRIMSBY ROAD, HIGGINSON HIGHWAY, ROAD MR85, MARIANNRIDGE TOWNSHIP.</p> <p>ROUTE 9 PERSONS AND THEIR PERSONAL EFFECTS FROM MARIANNRIDGE TOWNSHIP TO DURBAN (WINTERTON WALK BUS RANK) VIA MARIANNHILL ROAD, ST. MARY'S HOSPITAL, MARIANNHILL ROAD, RICHMOND ROAD, SWANFIELD ROAD, BIER'S RANK, GILLITTS ROAD, RICHMOND ROAD, OLD MAIN ROAD, KIRK ROAD, NATIONAL ROAD N8, WESTERN FREEWAY, AND RETURN VIA MANSFIELD ROAD, CENTENARY ROAD, MARKET ROAD, LEOPOLD STREET, BEREA ROAD, OFF RAMP INTO RICHMOND ROAD, SWANFIELD ROAD, BIER'S RANK, GILLITTS ROAD, RICHMOND ROAD, MARIANNHILL ROAD, ST. MARY'S HOSPITAL, MARIANNHILL ROAD INTO MARIANNRIDGE TOWNSHIP.</p> <p>ROUTE 10 PERSONS AND THEIR PERSONAL EFFECTS 1 (A) FROM UMLAAS (DESAI STORE) TO PINETOWN AND NEW GERMANY INDUSTRIAL AREAS VIA MARIANNHILL STATION, MARIANNHILL HOSPITAL,</p>		



transport

Department:
Transport
Province of KwaZulu-Natal

GAZETTE

LGKZNG23-2021-OCT

REGION: ALL

MARIANNHILL ROAD, RICHMOND ROAD, OLD MAIN ROAD, GLENUGIE ROAD, LAUTH ROAD, CROMPTON STREET, SHEPSTONE ROAD, BLAZE ROAD, CHELSEA AVENUE, RICHMOND AVENUE, VALLEY VIEW ROAD, RICHMOND AVENUE, ESCOM ROAD, HENDERSON ROAD, OPPENHEIMER STREET, MASON ROAD, OLD MAIN ROAD AND RETURN TO OUTER TERMINAL POINTS.

1 (B) FROM UMLAAS STORE TO PINETOWN VIA MARIANNHILL STATION, MARIANNHILL HOSPITAL, MARIANNHILL ROAD, RICHMOND ROAD, OLD MAIN ROAD, GLENUGIE ROAD, KINGS ROAD, ANDERSON ROAD, OLD MAIN ROAD AND RETURN TO OUTER TERMINAL POINTS.

2 (A) FROM INTAKE TO PINETOWN AND NEW GERMANY INDUSTRIAL AREAS VIA KLAARWATER ROAD, ROAD MR85, MARIANNHILL STATION, MARIANNHILL HOSPITAL, MARIANNHILL ROAD, OLD MAIN ROAD, GLENUGIE ROAD, LAUTH ROAD, CROMPTON STREET, SHEPSTONE ROAD, BLAZE ROAD, CHELSEA AVENUE, RICHMOND AVENUE, VALLEY VIEW ROAD, RICHMOND AVENUE, ESCOM ROAD, HENDERSON ROAD, OPPENHEIMER STREET, MASON ROAD, OLD MAIN ROAD AND RETURN TO OUTER TERMINAL POINTS.

2 (B) FROM INTAKE TO PINETOWN VIA KLAARWATER ROAD, ROAD MR85, MARIANNHILL STATION, MARIANNHILL HOSPITAL, MARIANNHILL ROAD, RICHMOND ROAD, OLD MAIN ROAD, GLENUGIE ROAD, KINGS ROAD, ANDERSON ROAD, OLD MAIN ROAD AND RETURN TO OUTER TERMINAL POINTS.

3 (A) FROM MOTALA STORE TO PINETOWN AND NEW GERMANY INDUSTRIAL AREAS VIA UNNAMED ROAD, INTAKE ROAD, KLAARWATER ROAD, ROAD, MR 85, MARIANNHILL STATION, MARIANNHILL HOSPITAL, MARIANNHILL ROAD, RICHMOND ROAD, OLD MAIN ROAD, GLENUGIE ROAD, LAUTH ROAD, CROMPTON STREET, SHEPSTONE ROAD, BLAZE ROAD, CHELSEA AVENUE, RICHMOND AVENUE, VALLEY VIEW ROAD, RICHMOND AVENUE, ESCOM ROAD, HENDERSON ROAD, OPPENHEIMER STREET, MASON ROAD, OLD MAIN ROAD, AND RETURN TO OUTER TERMINAL POINTS.

1 (B) FROM MOTALA STORE TO PINETOWN VIA UNNAMED ROAD, INTAKE ROAD, KLAARWATER ROAD, ROAD MR85, MARIANNHILL STATION, MARIANNHILL HOSPITAL, MARIANNHILL ROAD, RICHMOND ROAD, OLD MAIN ROAD, GLENUGIE ROAD, KINGS ROAD, ANDERSON ROAD, OLD MAIN ROAD AND RETURN TO OUTER TERMINAL POINTS.

ROUTE 11

PERSONS AND THEIR PERSONAL EFFECTS

MARIANNHILL TOWNSHIP TO PINETOWN (HILL STREET BUS RANK) AND NEW GERMANY INDUSTRIAL AREA VIA UNNAMED ROAD, MARIANNHILL HOSPITAL, MARIANNHILL ROAD, RICHMOND ROAD, MAIN ROAD, CROMPTON SHEPSTONE ROAD, BLAZE ROAD, CHELSEA AVENUE, RICHMOND AVENUE, PINESIDE ROAD, ESCOM ROAD, OPPENHEIMER STREET, MASON ROAD, OLD MAIN ROAD, ANDERSON ROAD TO HILL STREET BUS RANK AND RETURN.

ROUTE 12

MARIANNRIDGE TOWNSHIP TO DURBAN

(I) INWARDS

FROM TERMINAL POINT IN NEPTUNE DRIVE AT MERCURY CRESCENT, THEN LEFT ALONG MERCURY CRESCENT, RIGHT INTO NEPTUNE DRIVE, LEFT INTO MILKY WAY, RIGHT INTO CENTRAL DRIVE, LEFT INTO CARINA ROAD, RIGHT INTO GEMINI WAY, LEFT INTO MILKY WAY, CROSS OVER RICHMOND ROAD, OLD RICHMOND ROAD, CROSS OVER 455, OLD RICHMOND ROAD, SARNIA ROAD, R610, N2, N3, WESTERN FREEWAY, RAMSEY AVENUE, BEREA ROAD NORTH, OLD DUTCH ROAD, ALICE STREET, CENTENARY ROAD, MANSFIELD ROAD TO WINTERTON WALK BUS RANK.

(I I) ALTERNATIVELY

AS PER ROUTE (I) ABOVE TO GEMINI WAY, THEN MILKY WAY, CROSS OVER RICHMOND ROAD, OLD RICHMOND ROAD, MR855, R610, THENCE AS PER ROUTE (I) TO TERMINAL POINT AT WINTERTON WALK BUS RANK.

(III) OUTWARDS

WINTERTON WALK BUS RANK, MANSFIELD ROAD, CENTENARY ROAD, MARKET ROAD, LEOPOLD STREET, CANONGATE ROAD, BEREA ROAD. BEREA ROAD SOUTH, WESTERN FREEWAY, N8, N2, R610, SARNIA ROAD, OLD RICHMOND ROAD, CROSS OVER RICHMOND ROAD, MILKY WAY, RIGHT INTO GEMINI WAY, LEFT INTO CARINA ROAD, RIGHT INTO CENTRAL DRIVE, LEFT INTO MILKY WAY, RIGHT INTO NEPTUNE DRIVE, RIGHT INTO MERCURY CRESCENT TO TERMINAL POINT IN NEPTUNE DRIVE AT MERCURY CRESCENT.

(IV) ALTERNATIVELY

AS PER ROUTE (III) ABOVE TO R610, THEN MR 455, OLD RICHMOND ROAD, CROSS OVER RICHMOND ROAD, MILKY WAY, THENCE AS PER ROUTE (III) TO TERMINAL POINT IN NEPTUNE DRIVE AT MERCURY CRESCENT.

ROUTE 13

PERSONS AND THEIR PERSONAL EFFECTS

FROM CUTSHWAYO'S KRAAL ADJOINING JOE BHANA'S FARM TO NEW GERMANY

FROM CUTSHWAYO'S KRAAL ADJOINING JOE BHANA'S FARM ALONG MR518, 468, 85 MARIANNHILL ROAD, TURN LEFT INTO MONASTERY/ ST. MARY'S JUNCTION AND TRAVEL ALONG OLD MR85 MARIANNHILL ROAD UNTIL WE REACH THE MONASTERY/ ST. MARY'S BUS STOP, MAKE U TURN AND TRAVEL ALONG OLD MR 85, MARIANNHILL ROAD, AT THE T JUNCTION TURN LEFT INTO MARIANNHILL ROAD, WESTMEAD ROAD, CIRCUIT ROAD, CLARK ROAD, ALEXANDER ROAD, RICHMOND ROAD, SWANFIELD ROAD, AUBREY ROAD.

ROUTE 14

MARIANNRIDGE TO PINETOWN AND NEW GERMANY

INWARDS

FROM TERMINAL POINT IN NEPTUNE DRIVE AT MERCURY CRESCENT THEN LEFT ALONG MERCURY CRESCENT, RIGHT INTO NEPTUNE DRIVE, LEFT INTO MILKY WAY, RIGHT INTO CENTRAL DRIVE, LEFT INTO CARINA ROAD, RIGHT INTO GEMINI WAY, LEFT INTO MILKY WAY, LEFT INTO MARIANNHILL ROAD, RICHMOND ROAD, OLD MAIN ROAD, ANDERSON ROAD, STANFIELD LANE, INTO HILL STREET, INTO HILL STREET, ANDERSON ROAD, OLD MAIN ROAD, GLENUGIE ROAD, LAUTH ROAD, CROMPTON STREET, SHEPSTONE ROAD, OTTO VOLEK ROAD, VALLEY VIEW ROAD, ESCOM ROAD, CHELSEA AVENUE, BLAZE ROAD, TO TERMINUS AT NOTEX FACTORY.

OUTWARDS

FROM NOTEX FACTORY IN BLAZE ROAD, ALONG BLAZE ROAD, CHELSEA AVENUE, ESCOM ROAD, VALLEY VIEW ROAD, OTTO VOLEK ROAD, SHEPSTONE ROAD, CROMPTON STREET, LAUTH ROAD, GLENUGIE ROAD, OLD MAIN ROAD, ANDERSON ROAD, STANFIELD LANE, INTO HILL STREET BUS RANK, INTO HILL STREET, ANDERSON ROAD, OLD MAIN ROAD, RICHMOND ROAD, MILKY WAY, LEFT INTO GEMINI WAY, LEFT INTO CARINA WAY, RIGHT INTO CENTRAL DRIVE, LEFT INTO MILKY WAY, RIGHT INTO NEPTUNE DRIVE, RIGHT INTO MERCURY CRESCENT TO TERMINAL POINT IN NEPTUNE DRIVE AT MERCURY CRESCENT.

ROUTE 15

MARIANNRIDGE TOWNSHIP TO DURBAN (WINTERTON ROAD BUS RANK)

FROM THE CORNER OF NEPTUNE DRIVE AND MERCURY CRESCENT ALONG MERCURY CRESCENT, NEPTUNE DRIVE, MILKY WAY, MARIANNHILL ROAD, RICHMOND ROAD, SWANFIELD ROAD, AUBREY ROAD, GILLITTS ROAD INTO SURPRISE FARM BUS RANK (BIERS RANK) SWANFIELD, RICHMOND ROAD, OLD MAIN ROAD, ANDERSON ROAD, STANFIELD LANE INTO PINETOWN HILL STREET BUS RANK THEN ALONG HILL STREET, ANDERSON ROAD, OLD MAIN ROAD, STAPLETON ROAD, GLIDE ON N3, R 103, JAN SMUTS HIGHWAY, BRICKFIELD ROAD, TILLS CRESCENT, GLIDE ON N8 (WESTERN FREEWAY) RAMSEY AVENUE, BEREA ROAD, OLD DUTCH ROAD, CENTENARY ROAD, MANSFIELD ROAD, TO WINTERTON ROAD BUS RANK, AND RETURN FROM WINTERTON ROAD BUS RANK ALONG MANSFIELD ROAD, CENTENARY ROAD, MARKET ROAD, LEOPOLD STREET, CANONGATE ROAD, N8, (WESTERN FREEWAY), OFF RAMP INTO BRICKFIELD ROAD, JAN SMUTS HIGHWAY, R103, GLIDE OFF INTO UNNAMED ROAD LEADING TO STAPLETON ROAD, OLD MAIN ROAD, ANDERSON ROAD, OLD MAIN ROAD, SWANFIELD LANE, INTO PINETOWN HILL STREET BUS RANK THEN ALONG HILL STREET, ANDERSON ROAD, SWANFIELD ROAD, AUBREY ROAD, GILLITTS ROAD, INTO SURPRISE FARM BUS RANK (BIERS RANK), SWANFIELD ROAD, RICHMOND ROAD, MARIANNHILL ROAD, MILKY WAY, NEPTUNE DRIVE, TO THE TERMINUS AT THE CORNER OF NEPTUNE DRIVE AND MERCURY CRESCENT.

ROUTE 16

PERSONS AND THEIR PERSONAL EFFECTS

FROM TERMINAL POINT TO NEPTUNE DRIVE AT MERCURY CRESCENT THEN LEFT ALONG MERCURY CRESCENT, RIGHT INTO NEPTUNE DRIVE, LEFT INTO MILKY WAY, RIGHT INTO CENTRAL DRIVE, LEFT INTO CARINA ROAD, RIGHT INTO GEMINI WAY, LEFT INTO MILKY WAY, LEFT INTO MARIANNHILL ROAD, RICHMOND ROAD, OLD MAIN ROAD, ANDERSON ROAD, STANFIELD LANE, INTO HILL STREET BUS RANK, INTO HILL STREET, ANDERSON ROAD, OLD MAIN ROAD, STAPLETON ROAD, LINK ROAD N3, R 103, JAN SMUTS HIGHWAY, GLIDE ONTO N8, WESTERN FREEWAY, OLD DUTCH ROAD, CENTENARY ROAD, MANSFIELD ROAD INTO WINTERTON WALK BUS RANK, FROM WINTERTON WALK BUS RANK INTO MANSFIELD ROAD, CENTENARY ROAD, MARKET ROAD, LEOPOLD STREET, CANONGATE ROAD, N8 WESTERN FREEWAY, GLIDE ON INTO JAN SMUTS HIGHWAY, R103, GLIDE OFF INTO UNNAMED ROAD LEADING TO STAPLETON ROAD, STAPLETON ROAD, OLD MAIN ROAD, ANDERSON ROAD, STANFIELD LANE, INTO HILL STREET BUS RANK, INTO HILL STREET, ANDERSON ROAD, OLD MAIN ROAD, RICHMOND ROAD, MARIANNHILL ROAD, MILKY WAY, GEMINI WAY, CARINA ROAD, CENTRAL DRIVE, LEFT MILKY WAY, RIGHT NEPTUNE DRIVE, RIGHT MERCURY CRESCENT, TO TERMINAL POINT IN NEPTUNE DRIVE AT MERCURY CRESCENT.

FROM MARIANNHILL, RICHMOND, OLD MAIN, ANDERSON ROADS, HILL AND MOODIE STREETS, OLD MAIN, STAPLETON ROAD, NATIONAL N8 ROADS, JAN SMUTS HIGHWAY, RANGLES ROAD, BRICKFIELD ROADS, TILLS CRESCENT, GLIDE ON FREEWAY, BEREA, OLD DUTCH, LEATHERN, MANSFIELD ROADS TO BUS RANK AND RETURN.

ROUTE 17

FROM DEMAT (TERMINAL POINT AT E.M. MOTALA STORE) VIA DEMAT ROAD, INTAKE ROAD, KLAARWATER ROAD, MR85, MR 455, KLAARWATER ROAD,



transport

Department:

Transport

Province of KwaZulu-Natal

GAZETTE

LGKZNG23-2021-OCT

REGION: ALL

SHALLCROSS ROAD, BLUNDELL ROAD, MAIN ROAD, SARNIA ROAD, UNNAMED ROAD, SARNIA ROAD, UMBILO ROAD, SYDNEY ROAD, WARWICK AVENUE, INTO VICTORIA BUS TERMINUS AND RETURN FROM VICTORIA BUS TERMINUS INTO WARWICK AVENUE, WILLIAMS ROAD, SYDNEY ROAD, UMBILO ROAD, SARNIA ROAD, MAIN ROAD, BLUNDELL ROAD, SHALLCROSS ROAD, KLAARWATER ROAD, MR455, MR 85, KLAARWATER ROAD, INTAKE ROAD, DEMAT ROAD, TO TERMINUS AT E.M MOTALA STORE AT DEMAT.

ROUTE 18

DEMAT TO DURBAN

PERSONS AND THEIR PERSONAL EFFECTS

DEMAT (TERMINAL POINT AT E.M. MOTALA STORE) ALONG DEMAT ROAD (PILLAY'S ROAD) RIGHT INTO PEARL ROAD, LEFT INTO THORNTREE AVENUE, INTO SAVANNA ROAD, LEFT INTO ACCESS ROAD, RIGHT INTO MR85, LEFT INTO MR 455, RIGHT INTO KLAARWATER ROAD, RIGHT INTO GRANADA STREET, LEFT INTO CROSSMONR DRIVE, LEFT INTO MOORCROSS DRIVE, LEFT INTO SLIPWAY INTO HIGGINSON HIGHWAY, GRIMSBY ROAD, LEFT INTO SOUTH COAST ROAD, LEFT INTO EDWIN SWALES DRIVE (R610) ACCESS ROAD INTO SARNIA ROAD, UMBILO ROAD, SYDNEY ROAD, WARWICK AVENUE, INTO VICTORIA STREET BUS RANK.

FROM VICTORIA STREET BUS RANK INTO WARWICK AVENUE, WILLIAMS ROAD, SYDNEY ROAD, UMBILO ROAD, SARNIA ROAD, ACCESS ROAD IN TO EDWIN SWALES DRIVE (R610) RIGHT INTO SOUTH COAST ROAD, RIGHT INTO GRIMSBY ROAD, HIGGINSON HIGHWAY, ACCESS ROAD INTO MOORCROSS DRIVE, RIGHT INTO CROSSMOOR DRIVE, RIGHT INTO GRANADA STREET, LEFT INTO KLAARWATER ROAD, LEFT INTO MR455, RIGHT INTO MR 85, LEFT INTO ACCESS ROAD, INTO SAVANNA DRIVE, IN TO THORNTREE AVENUE INTO PEARL ROAD, LEFT INTO DEMAT ROAD (PILLAY ROAD) TO TERMINUS AT E.M MOTALA STORE IN DEMAT.

ROUTE 19

FROM INTAKE (MOTALA STORE) TO DURBAN (VICTORIA STREET BUS RANK) VIA UNNAMED ROAD, INTAKE ROAD, KLAARWATER ROAD, ROAD MR85, UNNAMED ROAD, GRANADA STREET, ROAD 1101, ROAD 934, ROAD 917, INTO SLIPWAY AND THEN ALONG HIGGINSON HIGHWAY, GRIMSBY ROAD, SOUTH COAST ROAD, EDWIN SWALES V C DRIVE, SARNIA ROAD, UMBILO ROAD, CONGELLA ROAD, SYDNEY ROAD, WARWICK AVENUE, TO TERMINAL POINT AT VICTORIA STREET BUS RANK AND RETURN VIA WARWICK AVENUE, WILLIAMS ROAD, CANBERRA ROAD, SYDNEY ROAD, CONGELLA ROAD, UMBILO ROAD, SARNIA ROAD, EDWIN SWALES V C DRIVE, SOUTH COAST ROAD, GRIMSBY ROAD, HIGGINSON HIGHWAY, INTO SLIPWAY AND THEN ALONG ROAD 917, ROAD 934, ROAD 1101, GRANADA STREET, UNNAMED ROAD, ROAD MR85, KLAARWATER ROAD, INTAKE ROAD, UNNAMED ROAD TO TERMINAL POINT AT MOLALA STORE.

ROUTE 20

FROM MARINPINE'S BUS DEPOT IN MARIANNHILL TO POINT AND RETURN

FROM THE DEPOT IN MARIANNHILL, ALONG MR 468, RIGHT INTO MR 85, LEFT INTO MR 455, RIGHT INTO KLAARWATER ROAD, RIGHT INTO GRANADA STREET, LEFT INTO ROAD 1101 (CROSSMOOR), LEFT INTO ROAD 917 (MOORCROSS DRIVE), LINK ROAD INTO HIGGINSON HIGHWAY, ALONG HIGGINSON HIGHWAY INTO GRIMSBY ROAD, LEFT INTO SOUTH COAST ROAD, ALONG SOUTH COAST ROAD, LEFT INTO EDWIN SWALES VC DRIVE (R610) LINK ROAD INTO SARNIA ROAD, UMBILO ROAD, RIGHT INTO SYDNEY ROAD, WARWICK AVENUE, RIGHT INTO ALICE STREET, ALONG ALICE STREET, INTO OLD FORT ROAD, RIGHT INTO PRINCE ALFRED STREET, ALONG PRINCE ALFRED STREET, INTO CATO STREET, LEFT INTO WINDER STREET, ALONG WINDER STREET, RIGHT INTO POINT ROAD TO AUTHORIZED TERMINAL POINT AT THE END OF POINT ROAD IN VICINITY OF SIGNAL ROAD.

AND RETURN FROM TERMINAL POINT AT END OF POINT ROAD IN THE VICINITY OF SIGNAL ROAD, ALONG POINT ROAD, LEFT INTO AND ALONG BAY TERRACE, LEFT INTO AND ALONG VICTORIA EMBANKMENT, RIGHT INTO AND ALONG STANGER STREET, LEFT INTO AND ALONG ORDANCE ROAD, RIGHT INTO PRIOR ROAD, ALONG PRIOR ROAD, LEFT INTO AND ALONG OLD FORT ROAD, INTO AND ALONG LEOPOLD STREET, LEFT INTO AND ALONG MARKET ROAD, LEFT INTO WARWICK AVENUE, RIGHT INTO WILLIAMS ROAD, INTO SYDNEY ROAD, LEFT INTO UMBILO ROAD, INTO SARNIA ROAD, LINK ROAD INTO EDWIN SWALES DRIVE 8610), RIGHT INTO SOUTH COAST ROAD, ALONG SOUTH COAST ROAD, RIGHT INTO GRIMSBY ROAD, INTO HIGGINSON HIGHWAY, ALONG HIGGINSON HIGHWAY LINK ROAD INTO ROAD 601 (ARENA PARK) ROAD 917 (MOORCROSS DRIVE), RIGHT INTO ROAD 917 (MOORCROSS DRIVE), RIGHT INTO ROAD 1101 (CROSSMOOR DRIVE), ALONG CROSSMOOR DRIVE, RIGHT INTO GRANADA STREET, LEFT INTO KLAARWATER ROAD, LEFT INTO MR455 RIGHT INTO MR 85, LEFT INTO MR 468 TO TERMINAL POINT AT MARINPINE'S BUS DEPOT.

ROUTE 21 - CIRCULAR SERVICE

FROM CUTSHWAYO'S KRAAL ADJOINING JOE BHANAS FARM TO MALVERN SHOPPING CENTRE

PERSONS AND THEIR PERSONAL EFFECTS

FROM CUTSHWAYO'S KRAAL ADJOINING JOE BHANA'S FARM ALONG MR518, 468, 85, 455, RIGHT INTO KLAARWATER ROAD, RIGHT INTO GRANADA STREET, LEFT INTO ROAD 1101, LEFT INTO 917, LEFT INTO RAMP INTO HIGGINSON HIGHWAY, LEFT OFF RAMP INTO ASTRAL DRIVE, ALONG ASTRAL DRIVE, ERICA AVENUE, CROSS BRIDGE (UMHLATUZANA RIVER) INTO GARRICK ROAD, (CAVENDISH RAILWAY STATION) TURN LEFT OVER RAILWAY BRIDGE, PROCEED ALONG GARRICK ROAD, TURN LEFT INTO STELLA ROAD, ALONG STELLA ROAD, TURN RIGHT INTO RIDLEY PARK ROAD, RIGHT INTO MAIN ROAD (MALVERN RAILWAY STATION) ALONG MAIN ROAD, INTO SARNIA ROAD, TURN RIGHT INTO STELLA ROAD, TURN LEFT GARRICK ROAD OVER RAILWAY BRIDGE, TURN RIGHT (CAVENDISH RAILWAY STATION) GARRICK ROAD, ACROSS BRIDGE (UMHLATUZANA RIVER) INTO ERICA AVENUE ASTRAL DRIVE, UNDER WESTCLIFF RAILWAY STATION BRIDGE, TURN RIGHT ONTO RAMP INTO HIGGINSON HIGHWAY, INTO ROAD 601, 917, TURN RIGHT ROAD 917, TURN RIGHT INTO ROAD 1101, TURN RIGHT INTO GRANADA STREET, LEFT INTO KLAARWATER LEFT INTO MR455, 85, 468, 518, TO TERMINUS AT CUTSHWAYO'S KRAAL ADJOINING JOE BHANA'S FARM.

SUBJECT TO THE CONDITION THAT ON THE FORWARD TRIP TO MALVERN SHOPPING CENTRE NO PASSENGERS BE PICKED UP AFTER THE JUNCTION OF ROAD 601 AND ROAD 917 IS REACHED AND ON THE RETURN TRIP FROM MALVERN SHOPPING CENTRE NO PASSENGERS BE SET DOWN UNTIL THE OF ROAD 601 AND ROAD 917 IS REACHED.

SUBJECT TO THE FURTHER CONDITION THAT APPLICANT OBTAINS PERMISSION FROM THE MUNICIPALITY TO OPERATE THE SERVICE.

ROUTE 22

MARIANNHILL TO DURBAN (FREEWAY EXPRESS)

FROM MARINPINE BUS DEPOT IN MARIANNHILL ALONG MR 468, MR 85, HIGGINSON HIGHWAY, GRIMSBY ROAD, SOUTH COAST ROAD, BLAMEY ROAD, LINK ROAD INTO SOUTHERN FREEWAY, LINK ROAD INTO MOORE ROAD, MOORE ROAD, SYDNEY ROAD, WARWICK AVENUE INTO VICTORIA STREET BUS RANK.

AND RETURN

FROM VICTORIA STREET BUS RANK ALONG WARWICK AVENUE, WILLIAMS ROAD, LINK ROAD INTO SOUTHERN FREEWAY, LINK ROAD INTO BLAMEY ROAD, SOUTH COAST ROAD, GRIMSBY ROAD, HIGGINSON HIGHWAY, MR85, MR 468, TO TERMINUS AT MARINPINE BUS DEPOT IN MARIANNHILL.

ROUTE 23

MARIANNRIDGE TO POINT ROAD

FROM THE CORNER OF NEPTUNE DRIVE AND MERCURY CRESCENT ALONG MERCURY CRESCENT, NEPTUNE DRIVE, MILKY WAY, LEFT, RIGHT INTO CENTRAL DRIVE, LEFT INTO CARINA ROAD, RIGHT INTO GEMINI WAY, LEFT INTO MILKY WAY, LEFT INTO MARIANNHILL ROAD, RICHMOND ROAD, OLD MAIN ROAD, STAPLETON ROAD, LINK ROAD N3, R 103, JAN SMUTS HIGHWAY, WESTRIDGE OVERPASS BRIDGE, RAMSEY AVENUE, BEREA ROAD NORTH, OLD DUTCH ROAD, ALICE STREET, OLD FORT ROAD, PRINCE ALFRED STREET, CATO STREET, WINDER STREET, POINT ROAD TO AUTHORISEI TERMINUS AT END OF POINT ROAD NEAR SIGNAL ROAD. FROM TERMINAL POINT AT END OF POINT ROAD NEAR SIGNAL ROAD, ALONG POINT ROAD, BAY TERRACE, VICTORIA EMBANKMENT, STANGER STREET, ORDINANCE ROAD, PRIOR ROAD, OLD FORT ROAD, LEOPOLD STREET, CANONGATE ROAD, BEREA ROAD, BEREA ROAD SOUTH, JAN SMUTS HIGHWAY, R103, GLIDE OFF INTO UNNAMED ROAD LEADING TO STAPLETON ROAD, STAPLETON ROAD, LEFT INTO OLD MAIN ROAD, RICHMOND ROAD, MARIANNHILL ROAD, RIGHT INTO MILKY WAY, RIGHT INTO GEMINI WAY, LEFT INTO CARINA ROAD, RIGHT INTO CENTRAL DRIVE, LEFT INTO MILKY WAY, RIGHT INTO NEPTUNE DRIVE, RIGHT INTO MERCURY CRESCENT TO TERMINAL POINT IN NEPTUNE DRIVE AT MERCURY CRESCENT.

ROUTE 24

CUTSHWAYO'S KRAAL TO DURBAN (VICTORIA STREET BUS RANK)

FROM CUTSHWAYO'S KRAAL ALONG MR518, 468, 85, 455, RIGHT INTO KLAARWATER ROAD, RIGHT INTO GRANADA STREET, LEFT INTO ROAD 1101, LEFT INTO ROAD 917, ON RAMP INTO HIGGINSON HIGHWAY, GRIMSBY ROAD, LEFT INTO SOUTH COAST ROAD, LEFT INTO EDWIN SWALES DRIVE (R610), RIGHT INTO LINK ROAD INTO SARNIA ROAD, CONGELLA ROAD, UMBILO ROAD, RIGHT INTO SYDNEY ROAD, WARWICK AVENUE, OLD DUTCH ROAD, ALICE STREET, RIGHT INTO MARKET ROAD, INTO VICTORIA BUS RANK AND RETURN FROM VICTORIA STREET BUS RANK, WARWICK AVENUE, WILLIAMS ROAD, CANBERRA ROAD, INTO SYDNEY ROAD, LEFT INTO UMBILO ROAD, CONGELLA ROAD, SARNIA ROAD, LINK ROAD, INTO EDWIN SWALES DRIVE (R610), RIGHT INTO SOUTH COAST ROAD, RIGHT INTO GRIMSBY ROAD, HIGGINSON HIGHWAY, OFF RAMP INTO ROAD 601/917, RIGHT INTO ROAD 917, RIGHT INTO ROAD 1101, RIGHT INTO GRANADA STREET, LEFT INTO KLAARWATER ROAD, LEFT INTO MR455, MR 85, MR 468, MR 518 TO CUTSHWAYO'S KRAAL.

ROUTE 25

A PARTY OF PERSONS WHO HAVE ORGANISED THEMSELVES INTO A GROUP, AND THEIR PERSONAL EFFECTS, FROM POINTS WITHIN A RADIUS OF



transport

Department:
Transport
Province of KwaZulu-Natal

GAZETTE

LGKZNG23-2021-OCT

REGION: ALL

25KM (TWENTY-FIVE KILOMETRES) FROM MARIANNHILL POST OFFICE TO POINTS WITHIN THE REPUBLIC OF SOUTH AFRICA AND RETURN TO POINTS WITHIN A RADIUS OF 25KM (TWENTY-FIVE KILOMETRES) FROM MARIANNHILL POST OFFICE.

SUBJECT: TO THE EXPLICIT CONDITION THAT THE CONVEYANCE OF SUCH A GROUP OF PERSONS MAY ONLY BE UNDERTAKEN IF SAME GROUP OF PERSONS UNDERTAKE THE FORWARD JOURNEY AND THE RETURN JOURNEY AS A PARTY FOR THE EXCLUSIVE MUTUAL PURPOSE TO ATTEND ONE OR MORE OF THE FOLLOWING OCCASIONS:

(I) A WEDDING

(II) A FUNERAL

(III) A RELIGIOUS GATHERING

(IV) A SPORTS MEETING, EITHER AS COMPETITORS OR AS SPECTATORS

(V) A PICNIC OF ANY OTHER SIMILAR FORM OF ORGANISED AMUSEMENT OR RECREATION

ROUTE 25

PERSONS WHO ARE IN POSSESSION OF VAL ID RAIL OR S.A RAILWAY ROAD TRANSPORT SERVICE TICKET AND PARCELS ON A VEHICLE HIRE BASIS ON BEHALF OF THE S.A RAILWAYS, ON ROUTES OR WITHIN AREAS COVERED BY PERMITS ISSUED TO THE S.A RAILWAYS BY LOCAL ROAD TRANSPORTATION BOARDS, WITHIN THE PROVINCE OF NATAL.

ROUTE 26A

FROM ST. WENDOLIN TO DURBAN VIA ESCOMBE

FROM ST. WENDOLIN ALONG ST. WENDOLIN ROAD MR85 (M 1) MR 455 (M34), KLAARWATER ROAD, SHALLCROSS ROAD, BLUNDELL ROAD, MAIN ROAD, SARNIA ROAD, UMBILO ROAD, SYDNEY ROAD, WARWICK AVENUE INTO VICTORIA STREET.

AND RETURN FROM VICTORIA STREET BUS RANK INTO WARWICK AVENUE, WILLIAM ROAD, SYDNEY ROAD, UMBILO ROAD, SARNIA ROAD, MAIN ROAD, BLUNDELL ROAD, SHALLCROSS ROAD, KLAARWATER ROAD, MR455 (M34) MR85 (M 1) ST. WENDOLIN ROAD.

ROUTE 26B

BREDASFONTEIN TO DURBAN

FROM BREDASFONTEIN ALONG D 72, D561, 2M 65, EASTERLY DIRECTION KNOWN AS MNTANONTENENGAYO, PASS CLIFTON HEIGHTS STORE, ALONG 2M 65 KNOWN AS ZWELIBOMVU PASS MKHIZE STORE PASS AMADUNGE BOTTLE STORE WHERE WE MEET UMLAAS BRIDGE RIGHT MR518, MR 468, M1, UNNAMED ROAD, KLAARWATER ROAD, GRANADA STREET, CROSSMOOR DRIVE, MOORCROSS DRIVE, LINK ROAD, HIGGINSON HIGHWAY, GRIMSBY ROAD, SOUTH COAST ROAD, EDWIN SWALES DRIVE, UMBILO ROAD, GALE STREET, WARWICK AVENUE TO VICTORIA BUS TERMINAL AND RETURN VIA THE SAME ROUTE.

ROUTE 27

FROM ST. WENDOLIN TERMINUS ALONG ST. WENDOLIN ROAD, MR85, MARIANNHILL ROAD, WESTMEAD ROAD, CIRCUIT ROAD, CLARK ROAD, MOSS ROAD, ALEXANDRA ROAD, TRAFFORD ROAD, GILLITTS ROAD, RICHMOND ROAD, OLD MAIN ROAD, ANDERSON ROAD, STANFIELD LANE, HILL STREET BUS TERMINUS, HILL STREET, ANDERSON ROAD, OLD MAIN ROAD, CROMPTON ROAD, SHEPSTONE ROAD, OTTO VOLEK ROAD, VALLEY VIEW ROAD, ESCOM ROAD, CHELSEA ROAD, BLASE ROAD, TO AT NOTEX FACTORY IN BLASE ROAD.

AND RETURN FROM NOTEX FACTORY IN BLASE ROAD, ALONG BLASE ROAD, CHELSEA AVENUE, ESCOM ROAD, VALLEY VIEW ROAD, OTTO VOLEK ROAD, SHEPSTONE ROAD, CROMPTON STREET, OLD MAIN ROAD, ANDERSON ROAD, STANFIELD ROAD, HILL STREET BUS RANK, HILL STREET, ANDERSON ROAD, OLD MAIN ROAD, RICHMOND ROAD, ALEXANDRA ROAD, MALCOLM ROAD, CIRCUIT ROAD, WESTMEAD ROAD, MARIANNHILL ROAD, MR 85, ST WENDOLIN ROAD TO TERMINUS AT ST WENDOLIN.

ROUTE 28

KLAARWATER TOWNSHIP IP ALONG KLAARWATER ROAD, MR85, MARIANNHILL ROAD, WESTMEAD ROAD, CIRCUIT ROAD, CLARK ROAD, MOSS ROAD, ALEXANDRA ROAD, TRAFFORD ROAD, GILLITTS ROAD, RICHMOND ROAD, OLD MAIN ROAD, ANDERSON ROAD, STANFIELD ROAD, HILL STREET TERMINUS, HILL STREET, ANDERSON ROAD, OLD MAIN ROAD, CROMPTON ROAD, SHEPSTONE ROAD, OTTO VOLEK ROAD, VALLEY VIEW ROAD, ESCOM ROAD, CHELSEA AVENUE, BLASE ROAD, TO TERMINUS AT NOTEX FACTORY IN BLASE ROAD.

AND RETURN FROM NOTEX FACTORY IN BLASE ROAD, ALONG BLASE ROAD, CHELSEA AVENUE, ESCOM ROAD, VALLEY VIEW ROAD, OTTO VOLEK ROAD, SHEPSTONE ROAD, CROMPTON STREET, OLD MAIN ROAD, ANDERSON ROAD, STANFIELD ROAD, HILL STREET TERMINUS, HILL STREET, ANDERSON ROAD, OLD MAIN ROAD, RICHMOND ROAD, ALEXANDRA ROAD, ALBERT ROAD, MALCOLM ROAD, CIRCUIT ROAD, WESTMEAD ROAD, MARIANNHILL ROAD, MR 85, KLAARWATER ROAD TO TERMINUS AT KLAARWATER ROAD IN KLAARWATER TOWNSHIP.

ROUTE 29

KWA NDENGEZI TO PINETOWN AND NEW GERMANY

FROM KWA NDENGEZI STARTING POINT OPPOSITE KWA NDENGEZI SHOPPING CENTRE ALONG UNNAMED ROAD FOR APPROXIMATELY 4.0

KILOMETRES, TURN LEFT INTO ROAD 518 PROCEED ALONG ROAD 518, PASS LINDA STORE AT JUNCTION OF ROAD 559 TURN RIGHT VIA ST. XAVIER SCHOOL ALONG ROAD 559, TURN LEFT INTO M1 VIA ST MARY'S HOSPITAL, MARIANNHILL ROAD, WESTMEAD ROAD, RIGHT INTO CIRCUIT ROAD, RIGHT INTO CLARK ROAD, RIGHT INTO ALEXANDRA ROAD, LEFT INTO M1 ROAD, OLD MAIN ROAD, ANDERSON ROAD, STANFIELD LANE, INTO HILL STREET BUS TERMINUS INTO HILL STREET, ANDERSON ROAD, RIGHT INTO OLD MAIN ROAD, LEFT GLENRIDGE ROAD, LAUTH ROAD, LEFT INTO CROMPTON LEFT SHEPSTONE ROAD, RIGHT BLASE AVENUE, RIGHT CHELSEA AVENUE, TO TERMINAL POINT IN CHELSEA AVENUE, (OPPOSITE NOTEX FACTORY).

RETURN

FROM NOTEX FACTORY IN CHELSEA AVENUES LEFT INTO ESCOM ROAD, PINESIDE ROAD, RIGHT INTO ST JOHNS AVENUE, LEFT INTO CROMPTON STREET, RIGHT INTO LAUTH ROAD, LEFT INTO GLENRIDGE ROAD, RIGHT INTO OLD MAIN ROAD, LEFT INTO ANDERSON ROAD, LEFT INTO STANFIELD LANE, INTO HILL STREET BUS TERMINUS, INTO HILL STREET, ANDERSON ROAD, LEFT INTO OLD MAIN ROAD, M, RIGHT INTO ALEXANDRA ROAD, LEFT INTO ALBERT ROAD, RIGHT INTO MALCOLM ROAD, LEFT INTO CIRCUIT ROAD, LEFT INTO WESTMEAD ROAD, RIGHT INTO M, PASS ST. MARY'S HOSPITAL, MARIANNHILL ROAD, RIGHT INTO ROAD 559 VIA ST XAVIER SCHOOL LEFT INTO ROAD 518 PASS LINDA STORE RIGHT INTO KWA NDENGEZI TOWNSHIP, ALONG TOWNSHIP FOR APPROXIMATELY 4.0 KILOMETRES TO TERMINUS AT KWA NDENGEZI SHOPPING CENTRE.

ROUTE 30

PERSONS AND THEIR PERSONAL EFFECTS

KWA NDENGEZI TO PINETOWN AND RETURN

FORWARD JOURNEY

FROM KWA NDENGEZI (STARTING POINT OPPOSITE KWA NDENGEZI SHOPPING CENTRE) (MAGISTERIAL DISTRICT OF PINETOWN) ALONG UNNAMED 4.0 KILOMETRES, TURN RIGHT ONTO ROAD 518 PROCEED ALONG ROAD 518 TO ROAD 468, PROCEED ALONG ROAD 468 TO THE JUNCTION WITH ROAD 85, TURN LEFT ONTO ROAD 85 CONTINUE ALONG ROAD 85 PAST THE JUNCTION OF ROAD 559, PROCEEDING ALONG ROAD 85, MARIANNHILL ROAD, RICHMOND ROAD, WESTERN INTERCHANGE AND OLD MAIN ROAD, FROM OLD MAIN ROAD TURN RIGHT INTO ANDERSON STREET TURN LEFT INTO STANFIELD LANE TO THE HILL BUS RANK.

RETURN JOURNEY

FROM HILL STREET BUS RANK TURN RIGHT INTO HILL STREET AND RIGHT INTO ANDERSON STREET, FROM ANDERSON STREET TURN LEFT INTO OLD MAIN ROAD FOLLOW FORWARD JOURNEY IN REVERSE.

ALTERNATE FORWARD JOURNEY

FROM KWA NDENGEZI STARTING POINT OPPOSITE KWA NDENGEZI SHOPPING CENTRE (MAGISTERIAL DISTRICT OF PINETOWN) ALONG UNNAMED ROAD FOR APPROXIMATELY 4.0 KILOMETRES AS DEPICTED ON ANNEXURE AA TURN RIGHT ONTO ROAD 518, PROCEED ALONG ROAD 518 TO ROAD 468, PROCEED ALONG ROAD 468 TO THE JUNCTION WITH ROAD 85, TURN LEFT ONTO ROAD 85 CONTINUE ALONG ROAD 85, PAST THE JUNCTION OF ROAD 559, PROCEED ALONG ROAD 85, MARIANNHILL ROAD, TO WESTMEAD ROAD, TURN LEFT INTO WESTMEAD ROAD RIGHT INTO CIRCUIT ROAD, RIGHT INTO CLARK ROAD, TO JUNCTION OR CLARK ROAD AND ALEXANDER ROAD, TURN RIGHT INTO ALEXANDER ROAD TO JUNCTION OF ALEXANDER ROAD AND RICHMOND ROAD, TURN LEFT INTO RICHMOND ROAD PROCEED ALONG RICHMOND ROAD TO SWANSFIELD ROAD, TURN LEFT INTO SWANSFIELD ROAD LEFT INTO AUBREY ROAD TO JUNCTION OF AUBREY ROAD AND GILLITTS ROAD, TURN LEFT INTO GILLITTS ROAD TURN LEFT INTO SURPRISE FARM RANK. FROM SURPRISE FARM RANK TURN RIGHT INTO SWANSFIELD ROAD TO JUNCTION OF SWANSFIELD ROAD AND RICHMOND ROAD, TURN LEFT INTO RICHMOND ROAD AND PROCEED VIA WESTERN INTER-CHANGE AND OLD MAIN ROAD TO ANDERSON STREET, TURN RIGHT INTO ANDERSON STREET, LEFT INTO STANFIELD LANE AND RIGHT INTO HILL STREET BUS RANK. FROM HILL STREET BUS RANK, RIGHT INTO HILL STREET, RIGHT INTO ANDERSON STREET, RIGHT INTO OLD MAIN ROAD, LEFT GLENUGIE AVENUE, LAUTH ROAD, LEFT CROMPTON STREET, LEFT SHEPSTONE ROAD, RIGHT BLASE AVENUE, RIGHT CHELSEA AVENUE, TO THE TERMINAL POINT IN CHELSEA AVENUE (OPPOSITE NOTEX FACTORY).

FROM THE STARTING POINT IN CHELSEA AVENUE, LEFT ESCOM ROAD, PINESIDE AVENUE, RIGHT ST. JOHN'S AVENUE, LEFT CROMPTON STREET, RIGHT LAUTH ROAD, LEFT GLENUGIE ROAD, LEFT GLENUGIE AVENUE, RIGHT OLD MAIN ROAD, LEFT ANDERSON STREET, LEFT STANFIELD LANE, RIGHT INTO HILL STREET BUS RANK, FROM HILL STREET BUS RANK TURN RIGHT INTO HILL STREET, RIGHT INTO ANDERSON STREET, FROM ANDERSON STREET TURN LEFT INTO OLD MAIN ROAD, VIA WESTERN INTER-CHANGE AND RICHMOND ROAD TO SWANSFIELD ROAD, TURN RIGHT INTO SWANSFIELD ROAD, LEFT INTO AUBREY ROAD TO JUNCTION OR AUBREY ROAD AND GILLITTS ROAD TURN LEFT INTO GILLITTS ROAD AND LEFT INTO SURPRISE FARM BUS RANK. FROM SURPRISE FARM RANK TURN RIGHT INTO SWANSFIELD ROAD TO JUNCTION OF SWANSFIELD ROAD AND



transport

Department:
Transport
Province of KwaZulu-Natal

GAZETTE

LGKZNG23-2021-OCT

REGION: ALL

RICHMOND ROAD, TURN RIGHT INTO RICHMOND ROAD AND PROCEED ALONG RICHMOND ROAD TO JUNCTION OF RICHMOND ROAD AND RIGHT INTO ALEXANDER ROAD, TURN RIGHT INTO ALEXANDER ROAD TURN LEFT INTO ALBERT ROAD, RIGHT INTO MALCOLM ROAD TO JUNCTION OF MALCOLM ROAD, TURN LEFT INTO CIRCUIT ROAD TO JUNCTION OF CIRCUIT ROAD AND WESTMEAD ROAD TURN LEFT INTO WESTMEAD ROAD AND MARIANNHILL ROAD.

TURN RIGHT INTO ROAD 468 AND PROCEED ALONG ROAD 468 WHICH BECOMES ROAD 518 PROCEED ALONG ROAD 518 TO KWA NDENGEZI TOWNSHIP TURN OFF, TURN LEFT INTO UNNAMED ROAD AND PROCEED ALONG APPROXIMATELY 4.0 KILOMETRES OF UNNAMED ROAD TO STARTING POINT OPPOSITE KWA NDENGEZI SHOPPING CENTRE.

ROUTE 32

PERSONS AND THEIR PERSONAL EFFECTS

FROM KWA NDENGEZI TOWNSHIP TO MPUMALANGA COURT HOUSE AND RETURN

ROUTE DESCRIPTION

FROM KWA NDENGEZI TOWNSHIP ALONG MAIN KWA NDENGEZI ROAD VIA LINDA STORE TO INTERSECTION OF PROVINCIAL ROAD 559 THEN LEFT IN PR 559, PROCEED WITH PR 559 UNTIL INTERSECTION OF PR 559 WITH PR 454 THEN RIGHT ALONG PR 454 UNTIL INTERSECTION WITH NATIONAL ROAD N3, TURN LEFT INTO N3 AND PROCEED ALONG THIS ROAD UNTIL THE HAMMERSDALE TURN-OFF THEN LEFT INTO PR385 TO HAMMERSDALE, PROCEED ALONG THIS ROAD UNTIL KELLY ROAD TURN-OFF, THEN LEFT INTO KELLY ROAD BUS RANK, BACK ALONG KELLY ROAD AND THEN LEFT INTO PR385, PROCEED ALONG THIS ROAD UNTIL THE MPUMALANGA TURN-OFF, THEN LEFT UNTIL MPUMALANGA MAGISTRATES COURT AND RETURN ALONG THE SAME ROUTE.

ROUTE 33

FROM KRANSKLOOF FARM DURBAN (WINTERTON) VIA CLAIRMONT ROAD (WYEBANK) FIELDS HILL R613 PINETOWN, OLD MAIN ROAD, ANDERSON ROAD, HILL STREET BUS RANK, ANDERSON ROAD, OLD MAIN ROAD, STAPLETON ROAD, JAN SMUTS HIGHWAY, WESTERN FREEWAY, VICE VERSA, SUBJECT TO THE RESTRICTION THAT ON JOURNEYS FROM KRANSKLOOF NO PASSENGERS BE PICKED UP AT ANY POINT WITHIN HALF A MILE FROM WYEBANK RAILWAY STATION AND ON JOURNEYS TO KRANSKLOOF NO PASSENGERS BE SET DOWN AT ANY POINT WITHIN HALF A MILE FROM WYEBANK RAILWAY STATION.

ROUTE 35

MARIANNHILL -SOLDIERS WAY BUS RANK

FROM CUTSHWAYO KRAAL ALONG MR618, MR 468, MR 85, MR455, KLAARWATER ROAD, GRANADA STREET, CROSSMOOR DRIVE, MOORCROSS DRIVE, HIGGINSON HIGHWAY, GRIMSBY ROAD, SOUTH COAST ROAD, EDWIN SWALES DRIVE (R610) LINK ROAD INTO SARNIA ROAD, UMBILO ROAD, SYDNEY ROAD, WARWICK AVENUE, ALICE STREET, SOLDIERS WAY BUS RANK.

AND RETURN FROM SOLDIERS WAY BUS RANK ALONG QUEEN STREET, FIELD STREET, LEOPOLD STREET, MARKET ROAD, WARWICK AVENUE, WILLIAM ROAD, SYDNEY ROAD, UMBILO ROAD, SARNIA ROAD, EDWIN SWALES DRIVE (R610) SOUTH COAST ROAD, GRIMSBY ROAD, HIGGINSON HIGHWAY, LINK ROAD INTO MOORCROSS DRIVE, CROSSMOOR DRIVE, GRANADA STREET, KLAARWATER ROAD, MR455, MR 85, MR 468, MR 518 TO TERMINUS AT CUTSHWAYO KRAAL.

ALTERNATIVELY

SOLDIERS WAY BUS RANK, QUEEN STREET, RUSSEL STREET, LEOPOLD STREET, MARKET ROAD, WARWICK AVENUE.

OR

SOLDIERS WAY, QUEEN STREET, ALBERT STREET, LEOPOLD STREET, MARKET ROAD, WARWICK AVENUE.

ROUTE 36

FROM DURBAN (VICTORIA STREET BUS RANK) TO WELBEDACHT (BHANA'S STORE) AND RETURN VIA WARWICK AVENUE, GALE STREET

ALTERNATIVELY SYDNEY, UMBILO, STELLA, CARRICK, WELBEDACHT ROAD TO OUTER TERMINAL.

ROUTE 37

FROM BHANA'S STORE (WELBEDACHT) AND ROAD 751 AND ROAD 918 AND ALTERNATIVELY ROAD901 AND ROAD 601, AND INTO HIGGINSON HIGHWAY AND INTO A PORTION OF ERICA AVENUE, ALTERNATIVELY, FALCON STREET, SYRINGA AVENUE, FINCH STREET, AND ERICA ROAD (STOP AT CARRICK ROAD, STELLA ROAD, UMBILO ROAD, CONGELLA ROAD, ALTERNATIVELY GALE STREET, WARWICK AVENUE AND INTO VICTORIA STREET BUS RANK EXTENSION AND RETURN VIA THE ABOVE MENTIONED ROUTES.

ROUTE 38

FROM BHANA'S STORE (WELBEDACHT) TO DURBAN VIA ROAD 915, AND ROAD 918 AND 917 AND ALTERNATIVELY ROAD901 AND 601 INTO HIGGINSON HIGHWAY, GRIMSBY ROAD, SOUTH COAST ROAD, EDWIN SWALES DRIVE, SARNIA ROAD, UMBILO, CONGELLA ROAD ALTERNATIVELY, GALE STREET, SYDNEY ROAD, WARWICK AVENUE, AND VICTORIA STREET BUS RANK EXTENSION AND RETURN VIA THE ABOVE-MENTIONED ROUTES.

ROUTE 39

FROM VICTORIA BUS RANK INTO WARWICK AVENUE, WILLIAMS ROAD, SYDNEY ROAD, UMBILO ROAD, CONGELLA ROAD, SARNIA ROAD, ACCESS ROAD, INTO EDWIN SWALES DRIVE, SOUTH COAST ROAD, GRIMSBY ROAD, HIGGINSON HIGHWAY, ACCESS ROAD INTO MOORCROSS DRIVE, CROSSMOOR DRIVE, GRANADA STREET, KLAARWATER ROAD, MR455, MR85, MARIANNHILL ROAD, RICHMOND ROAD, OLD MAIN ROAD, ANDERSON ROAD, STANFIELD LANE INTO HILL STREET BUS RANK, AND RETURN FROM HILL STREET BUS RANK INTO HILL STREET, ANDERSON ROAD, OLD MAIN ROAD, RICHMOND ROAD, MARIANNHILL ROAD, MR 85, MR 455, KLAARWATER ROAD, GRANADA STREET, CROSSMOOR DRIVE, LEFT INTO MOORCROSS DRIVE, ACCESS ROAD, INTO HIGGINSON HIGHWAY, GRIMSBY ROAD, SOUTH COAST ROAD, EDWIN SWALES DRIVE, ACCESS ROAD INTO SARNIA ROAD UMBILO ROAD, SYDNEY ROAD, WARWICK AVENUE INTO VICTORIA BUS RANK.

ROUTE 40

FROM TERMINUS IN INTAKE (MOTALA STORE) ALONG INTAKE ROAD, DEMAT ROAD, (PILAY ROAD), PEARL ROAD, THORNTREE AVENUE, SAVANNA ROAD, ACCESS ROAD, MR 85, HIGGINSON HIGHWAY, GRIMSBY ROAD, SOUTH COAST ROAD, EDWIN SWALES DRIVE (R610), LINK ROAD INTO SARNIA ROAD, UMBILO ROAD, SYDNEY ROAD, WARWICK AVENUE, ALICE STREET, OLD FORT ROAD, PRINCE ALFRED STREET, CATO STREET, WINDER STREET, POINT ROAD, TO AUTHORISED TERMINUS AT THE END OF POINT ROAD NEAR SIGNAL ROAD. FROM TERMINAL AT POINT AT THE END OF SIGNAL ROAD ALONG POINT ROAD, BAY TERRACE, VICTORIA EMBANKMENT, STANGER STREET, ORDINANCE ROAD, LEOPOLD STREET, WARWICK AVENUE, WILLIAMS ROAD, SYDNEY ROAD, UMBILO ROAD, SARNIA, LINK ROAD INTO EDWIN SWALES DRIVE, (R610), SOUTH COAST ROAD, GRIMSBY ROAD, HIGGINSON HIGHWAY, MR85, ACCESS ROAD, SAVANNA DRIVE, THORNTREE AVENUE, PEARL ROAD, DEMAT ROAD (PILAY ROAD), INTAKE TO TERMINUS AT MOTALA STORE INTAKE.

ROUTE 41

ST. MARY'S HOSPITAL TO POINT ROAD

FROM TERMINAL POINT AT ST. MARY'S HOSPITAL ALONG UNNAMED ROAD, MR85, MARIANNHILL ROAD, RICHMOND ROAD, OLD MAIN ROAD, ANDERSON ROAD, STANFIELD LANE, HILL STREET BUS RANK, INTO HILL STREET BUS RANK, ANDERSON ROAD, OLD MAIN ROAD, STAPLETON ROAD, LINK ROAD INTO N3, R103, JAN SMUTS HIGHWAY, WESTRIDGE OVERPASS BRIDGE, RAMSEY AVENUE, BEREA ROAD NORTH, OLD DUTCH ROAD, CENTENARY ROAD, MANSFIELD ROAD, WINTERTON WALK BUS RANK, MANSFIELD ROAD, CENTENARY ROAD, ALICE STREET, OLD FORT ROAD, NMR AVENUE, SOMTSEU ROAD, STANGER STREET, PRINCE ALFRED STREET, CATO STREET, WINDER STREET, POINT ROAD TO TERMINAL POINT AT END OF POINT ROAD IN THE VICINITY OF SIGNAL ROAD.

AND RETURN FROM TERMINAL POINT ALONG POINT ROAD, BAY TERRACE, VICTORIA EMBANKMENT, STANGER STREET, SOMTSEU ROAD, NMR AVENUE, WALNUT ROAD, ORDINANCE ROAD, PRIOR ROAD, OLD FORT ROAD, LEOPOLD STREET, CANONGATE ROAD, BEREA ROAD, BEREA ROAD SOUTH, JAN SMUTS HIGHWAY, R103, N3, GLIDE OFF INTO UNNAMED ROAD LEADING TO STAPLETON ROAD, OLD MAIN ROAD, ANDERSON ROAD, STANFIELD LANE, HILL STREET BUS RANK, HILL STREET, ANDERSON ROAD, OLD MAIN ROAD, RICHMOND ROAD, MARIANNHILL ROAD, MR85, TO TERMINUS AT ST. MARY'S HOSPITAL.

ROUTE 42

FROM CORNER OF NEPTUNE DRIVE AND MERCURY CRESCENT ALONG MERCURY CRESCENT, NEPTUNE DRIVE, MILKY WAY, RIGHT INTO CENTRAL DRIVE, LEFT INTO CARINA ROAD, RIGHT INTO GEMINI WAY, LEFT INTO MILKY WAY, RIGHT INTO MARIANNHILL ROAD, MR85, HIGGINSON HIGHWAY, GRIMSBY ROAD, SOUTH COAST ROAD, EDWIN SWALES DRIVE (R610), ACCESS ROAD INTO SARNIA ROAD, UMBILO ROAD, SYDNEY ROAD, WARWICK AVENUE, ALICE STREET, OLD FORT ROAD, NMR AVENUE, SOMTSEU ROAD, STANGER STREET, PRINCE ALFRED STREET, CATO STREET, WINDER STREET, POINT ROAD, TO TERMINAL POINT AT THE END OF POINT ROAD IN THE VICINITY OF SIGNAL ROAD. RETURN FROM TERMINAL POINT IN POINT ROAD IN THE VICINITY OF SIGNAL ROAD, POINT ROAD, BAY TERRACE, VICTORIA EMBANKMENT, STANGER STREET, SOMTSEU ROAD, NMR AVENUE, WALNUT ROAD, ORDINANCE ROAD, LEOPOLD STREET, WARWICK AVENUE.

WILLIAMS ROAD, SYDNEY ROAD, UMBILO ROAD, SARNIA ROAD, ACCESS ROAD INTO EDWIN SWALES DRIVE (R610) SOUTH COAST ROAD, GRIMSBY ROAD, HIGGINSON HIGHWAY, MR 85, MARIANNHILL ROAD, MILKY WAY, RIGHT INTO GEMINI WAY, LEFT INTO CARINA ROAD, RIGHT INTO CENTRAL DRIVE, LEFT INTO MILKY WAY, RIGHT INTO NEPTUNE DRIVE, RIGHT INTO MERCURY CRESCENT TO TERMINAL POINT IN NEPTUNE DRIVE AT MERCURY CRESCENT.

ROUTE 43

HILLVIEW - SHALLCROSS - DURBAN



transport

Department:
Transport
Province of KwaZulu-Natal

GAZETTE

LGKZNG23-2021-OCT

REGION: ALL

FROM THE TERMINUS AT RAS DASHAN STREET IN HILLVIEW ALONG RAS DASHAN STREET, WINGEN WALK, KLAARWATER ROAD, KILIMANJARO STREET, HIMALAYA DRIVE, SIERRA MADRA STREET, KLAARWATER ROAD, SHALLCROSS ROAD, BLUNDELL ROAD, MAIN ROAD, STELLA ROAD, SARNIA ROAD, UMBILO ROAD, GLASTONBURY MACE, SYDNEY ROAD, WARWICK AVENUE INTO VICTORIA STREET BUS TERMINUS.

AND RETURN FROM VICTORIA STREET BUS TERMINUS ALONG WARWICK AVENUE, WILLIAM ROAD, SYDNEY ROAD, GLASTONBURY PLACE, UMBILO ROAD, SARNIA ROAD, STELLA ROAD, MAIN ROAD, BLUNDELL ROAD, SHALLCROSS ROAD, KLAARWATER ROAD, WINGEN WALK, SPENCER STREET, RAS DASHAN STREET TERMINUS.

ALTERNATIVELY

WARWICK AVENUE, ALICE STREET, GREY STREET, COMMERCIAL ROAD, SOLDIERS WAY, GARDINER STREET, WEST STREET, STANGER STREET, PINE STREET TO TERMINUS IN PINE STREET.

ALTERNATIVE RETURN

FROM PINE STREET TERMINUS ALONG PINE STREET, FIELD STREET, QUEEN STREET, RUSSELL STREET, LEOPOLD STREET, WARWICK AVENUE.

ROUTE 44

BOTHA'S HILL/ HILLCREST PINETOWN - DURBAN

PERSONS AND THEIR PERSONAL EFFECTS

FROM BOTHA'S HILL ALONG OLD MAIN ROAD, HILLCREST OLD MAIN ROAD, GILLITTS OLD MAIN ROAD, R613, INTO OLD MAIN ROAD AT EXIT 24

PROCEEDING TO KLOOF RAILWAY STATION BUS STOP, RAILWAY STATION ROAD, PROCEED ALONG OLD MAIN ROAD TO EXTENSION 22 ONTO THE R613 OFF RAMP INTO RICHMOND ROAD, OLD MAIN ROAD, STAPLETON ROAD, R613, N3, R 103, JAN SMUTS HIGHWAY, GLIDE ON N8, WESTERN FREEWAY, OFF RAMP RAMSEY/AVENUE, BEREA ROAD NORTH, RIGHT CLEAVER ROAD BRIDGE, BEREA ROU, WEST STREET, POINT ROAD, ROCHESTER STREET, GILLESPIE STREET, PRINCE STREET TO TERMINUS AT BELL STREET.

AND RETURN

FROM TERMINUS AT BELL STREET, BELL STREET ERSKINE TERRACE, RUTHERFORD STREET, POINT ROAD, WEST STREET, FAREWELL STREET, SMITH STREET, STANGER STREET, PINE STREET, RUSSELL STREET, LEOPOLD STREET, MARKET ROAD, CANONGATE ROAD, N8, WESTERN FREEWAY, OFF RAMP MAYVILLE/ SHERWOOD, JAN SMUTS HIGHWAY, R103, R613, OFF RAMP STAPLETON ROAD, STAPLETON ROAD, OLD MAIN ROAD, ANDERSON ROAD, OLD MAIN ROAD, RICHMOND ROAD, ON RAMP ONTO R613 (FIELDS HILL) R613, ION RAMP 22 OVER BRIDGE TO OLD MAIN ROAD, TO FIELDS HOTEL BUS STOP, PROCEED ALONG MAIN ROAD, LEFT INTO VILLAGE ROAD, PROCEED ON RAMP 23 ONTO 613, ON RAMP HILLCREST, OLD MAIN ROAD, PASS HILLCREST ALONG OLD MAIN ROAD TO BOTHA'S HILL.

ALTERNATIVE ROUTE: SMITH STREET, RUSSELL STREET, LEOPOLD STREET.

ROUTE 45

PINETOWN TO BREDASFONTEIN

FROM HILL STREET BUS TERMINUS ALONG HILL STREET ANDERSON ROAD, OLD MAIN ROAD, RICHMOND ROAD, MARIANNHILL ROAD, PAST MARIANNHILL MONASTERY, MARIANNHILL ROAD, ALONG MR468, MR 518, OVER UMLAAS RIVER BRIDGE, ZM 65, PAST AMADUNGE BOTTLE STORE AND MKHIZE STORE, PROCEED ALONG SAME ROUTE INTO THE AREA KNOWN AS ZWELIBOMVU, ALONG ZM65, INTO MAGISTERIAL DISTRICT OF CAMPERDOWN, PAST CLIFTON HEIGHT STORE, ALONG SAME ROAD PAST THE AREA KNOWN AS MNTANONTENGAYO, PROCEED ALONG ZM65, BECOMES D561, ALONG D561, AND D72, TURN RIGHT INTO D72, ALONG D72, TO TERMINUS AT BREDASFONTEIN.

AND RETURN FROM BREDASFONTEIN ALONG D72, LEFT AT D561, ALONG D561, BECOMES ZM65, PROCEED ALONG ZM65, IN AN EASTERLY DIRECTION PAST THE AREA KNOWN AS MNTANONTENGAYO AND PAST CLIFTON HEIGHT STORE, PROCEED ALONG ZM65, INTO THE AREA KNOWN AS ZWELIBOMVU, PROCEED ALONG SAME ROAD PAST MKHIZE STORE AND THEN ONTO AMADUNGE BOTTLE STORE, PROCEED FURTHER ALONG ZM65, WERE ZM 65 MEETS THE UMLAAS RIVER BRIDGE, OVER UMLAAS RIVER BRIDGE, ALONG MR 518, MR 468, MARIANNHILL ROAD, PAST MARIANNHILL MONASTERY, MARIANNHILL ROAD, RICHMOND ROAD, OLD MAIN ROAD, ANDERSON ROAD, STANFIELD LANE INTO HILL STREET BUS TERMINUS.

ROUTE 46

JAMAICA/ DURBAN -EXPRESS SERVICE

FROM JAMAICA MOTORS, SHALLCROSS ALONG KLAARWATER ROAD, MR455, M34, UNDERWOOD ROAD, STAPLETON ROAD, ON RAMP N3 WESTERN FREEWAY, ALICE STREET, GREY STREET, COMMERCIAL ROAD, FIELD STREET, INTO SOLDIERS WAY BUS TERMINUS.

RETURN

FROM SOLDIERS WAY BUS TERMINUS ALONG QUEEN STREET, RUSSELL LEOPOLD STREET, MARKET ROAD, CANONGATE ROAD, N8, WESTERN FREEWAY GLIDE OFF TO SARNIA, STAPLETON ROAD, UNDERWOOD ROAD, M4, MR455, KLAARWATER TO JAMAICA MOTORS, SHALLCROSS.

ROUTE 47

HILLVIEW - SHALLCROSS -DURBAN

INWARDS

FROM TERMINUS AT RAS DASHAN STREET IN HILLVIEW ALONG RAS DASHAN STREET, WINGEN WALK, KLAARWATER ROAD, KILIMANJARO STREET, HIMALAYA DRIVE, SIERRA MADRA STREET, KLAARWATER ROAD, SHALLCROSS ROAD, NEW LINK ROAD SHALLCROSS TO HIGGINSON HIGHWAY, HIGGINSON HIGHWAY, GRIMSBY ROAD, SOUTH COAST ROAD EDWIN SWALES V.C. DRIVE (R10), UMBILO ROAD, GLASTONBURY PLACE, SYDNEY ROAD, WARWICK AVENUE INTO VICTORIA BUS RANK.

OUTWARDS

FROM VICTORIA BUS RANK INTO WARWICK AVENUE, WILLIAMS ROAD, SYDNEY ROAD, UMBILO ROAD, EDWIN SWALES V C DRIVE, SOUTH COAST ROAD, GRIMSBY ROAD, HIGGINSON HIGHWAY, OFF RAMP, SHALLCROSS - NEW LINK ROAD, TO SHALLCROSS, SHALLCROSS ROAD, KLAARWATER ROAD, WINGEN WALK, SPENCER STREET, RAS DASHAN STREET, TO TERMINUS IN RAS DASHAN STREET.

ROUTE 48

FORWARD JOURNEY

FROM KWA DABEKA BUS TERMINUS IN UNIT SUB-5, SITUATED IN UNNAMED ROAD, CLERMONT, WITHIN THE MAGISTERIAL DISTRICT OF PINETOWN VIA KWA DABEKA POLICE STATION, INTO KWA-DABEKA ROAD, VIA LKWEZI SERVICE STATION, TURN INTO NORTH ROAD, VIA CLERMONT CENTRAL TAXI RANK, INTO CLERMONT ROAD, INTO POSSET ROAD, INTO SHEPSTONE ROAD, TURN INTO CROMPTON STREET, TURN INTO OLD MAIN ROAD, TURN INTO HILL STREET BUS RANK. FROM HILL STREET BUS RANK TURN LEFT INTO OLD MAIN ROAD TURN LEFT INTO M3 TOWARDS DURBAN, TURN INTO N3, INTO OLD DUTCH ROAD, INTO MARKET ROAD, INTO WARWICK AVENUE INTO SOUTHERN FREEWAY AND PROCEED TO BORDER OF REPUBLIC OF SOUTH AFRICA AND TRANSKEI AT PORT EDWARD ON ROUTE TO WILD COAST SUN.

RETURN JOURNEY

FROM BORDER OF REPUBLIC OF SOUTH AFRICA AND TRANSKEI AT PORT EDWARD ALONG SOUTHERN FREEWAY VIA MARGATE, PORT SHEPSTONE, HIBBERDENE, AMANZIMTOTI, LOUIS BOTHA AIRPORT INTO WARWICK AVENUE, TURN INTO N3, INTO M3, AT PINETOWN, TURN INTO OLD MAIN ROAD, INTO HILL STREET BUS TERMINUS AND PROCEED TO KWA DABEKA BUS TERMINUS AS PER FORWARD JOURNEY.

ROUTE 49

FROM TERMINAL POINT AT INTERSECTION OF PROGRESS PLACE AND DEMAT ROAD, ALONG DENRNT ROAD, RIGHT INTO THORNTREE.

ALTERNATIVELY

ALONG THORNTREE DRIVE INTO SAVANNAH DRIVE LEFT INTO MEADOW ROAD, RIGHT INTO PEARL ROAD ALONG PEARL ROAD RIGHT INTO GRASSLAND AVENUE, ALONG GRASSLAND AVENUE RIGHT INTO MEADOW ROAD ALONG MEADOW ROAD RIGHT INTO M, ALONG M1 RIGHT INTO M34 ALONG M34 RIGHT INTO WINGEN WALK ALONG WINGEN WALK RIGHT INTO RAS DASHAN STREET, ALONG RAS DASHAN STREET, LEFT INTO HILLVIEW DRIVE INTO CHILTERN ALONG CHILTERN DRIVE RIGHT IN TO SHALLCROSS ROAD, ALONG SHALLCROSS ROAD.

ALTERNATIVELY

LINK HIGGINSON HIGHWAY, KLAARWATER ROAD, LEFT GRANADA STREET, LEFT CROSSMOOR DRIVE, LEFT MOORCROSS DRIVE, LINK ROAD INTO HIGGINSON HIGHWAY, GRIMSBY ROAD LEFT INTO SOUTH COAST ROAD LEFT INTO EDWIN SWALES DRIVE, LINK ROAD TO JUNCTION WITH SARINA ROAD, TO JUNCTION WITH UMBILO ROAD, ALONG UMBILO ROAD TO JUNCTION WITH BEREA ROAD, ALONG BEREA ROAD TO JUNCTION WITH WARWICK AVENUE, ALONG WARWICK AVENUE INTO VICTORIA BUS RANK.

ALTERNATIVELY

WARWICK AVENUE, ALICE STREET, GREY STREET, COMMERCIAL ROAD, SOLDIERS WAY, GARDINER STREET, WEST STREET, STANGER STREET, PINE STREET TO TERMINUS IN PINE STREET.

ALTERNATIVELY

WARWICK AVENUE, ALICE STREET, OLD FORT ROAD, BRICKHILL ROAD, PINE STREET INTO PINE STREET TERMINUS.

RETURN

PINE STREET, FIELD STREET, QUEEN STREET, RUSSELL STREET, LEOPOLD STREET, WARWICK AVENUE, INTO VICTORIA BUS RANK, WARWICK AVENUE, SYDNEY ROAD, UMBILO ROAD, LINK ROAD INTO EDWIN SWALES DRIVE, SOUTH COAST ROAD, GRIMSBY ROAD, HIGGINSON HIGHWAY AND FOLLOW FORWARD JOURNEY IN REVERSE TO TERMINAL TO SAVANNA PARK.

ROUTE 50



transport

Department:
Transport
Province of KwaZulu-Natal

GAZETTE

LGKZNG23-2021-OCT

REGION: ALL

SHALLCROSS-DURBAN

KLAARWATER ROAD, WINGEN WALK, RAS DASHAN STREET, HILLVIEW DRIVE, CHILTERN DRIVE, SHALLCROSS ROAD, BLUNDELL ROAD, MAIN ROAD, SARNIA ROAD, UMBILO ROAD, BEREAD ROAD, WEST STREET, BRICKHILL ROAD, PINE STREET TO TERMINUS IN PINE STREET, PINE STREET ALONG PINE STREET, FIELD STREET, COMMERCIAL ROAD, PINE STREET, BRICKHILL ROAD, SMITH STREET, SYDNEY ROAD, UMBILO ROAD, SARNIA ROAD, MAIN ROAD, BLUNDELL ROAD, SHALLCROSS ROAD, CHILTERN ROAD, HILLVIEW ROAD, RAS DASHAN STREET, WINGEN WALK TO TERMINUS KLAARWATER ROAD.

ROUTE 51

PINETOWN - DURBAN

FROM HILL STREET BUS TERMINUS ALONG HILL STREET ANDERSON ROAD, OLD MAIN ROAD, STAPLETON ROAD, R613, N3, R103, JAN SMUTS HIGHWAY, BRICKFIELD ROAD, TILLS CRESCENT, N8, BEREAD ROAD, OLD DUTCH ROAD, ALICE STREET, MARKET ROAD INTO VICTORIA BUS RANK. ALTERNATIVELY

N3, WESTERN FREEWAY, OFF RAMP RAMSEY AVENUE, BEREAD ROAD NORTH, CLEAVER ROAD BRIDGE, BEREAD ROAD, WEST STREET, POINT ROAD, ROCHESTER STREET, GILLESPIE STREET, PRINCE STREET TO TERMINUS IN BELL STREET.

RETURN

BELL STREET, ERSKINE TERRACE, RUTHERFORD STREET, POINT ROAD, WEST STREET, FAREWELL STREET, SMITH STREET, BEREAD ROAD, N8, GLIDE OFF RAMP INTO BRICKFIELD ROAD, JAN SMUTS HIGHWAY, R103, N3, R613, STAPLETON ROAD, OLD MAIN ROAD, ANDERSON ROAD, STANFIELD LANE INTO HILL STREET BUS RANK.

RETURN

VICTORIA STREET RANK INTO WARWICK AVENUE, CANONGATE ROAD, WESTERN FREEWAY, N8, OFF RAMP INTO BRICKFIELD ROAD, JAN SMUTS HIGHWAY, R103, N3, R613, STANFIELD LANE INTO HILL STREET BUS RANK.

ROUTE 52

SHALLCROSS- DURBAN

KLAARWATER ROAD, WINGEN WALK, RAS DASHAN STREET, HILLVIEW DRIVE, CHILTERN DRIVE, SHALLCROSS ROAD, BLUNDELL ROAD, MAIN ROAD, SARNIA ROAD UMBILO ROAD, BEREAD ROAD, WEST STREET, BRICKHILL ROAD, PINE STREET, TO TERMINUS IN PINE STREET, PINE STREET, ALONG PINE STREET, FIELD STREET, COMMERCIAL ROAD, PINE STREET, BRICKHILL ROAD, SMITH STREET, SYDNEY ROAD, UMBILO ROAD, SARNIA ROAD, MAIN ROAD, BLUNDELL ROAD, SHALLCROSS ROAD, CHILTERN ROAD, HILLVIEW ROAD, RAS DASHAN STREET, WINGEN WALK TO TERMINUS KLAARWATER ROAD.

ROUTE 53

OUTWARD

FROM TERMINAL POINT AT INTERSECTION OF PROGRESS PLACE AND DEMAT ROAD, ALONG DEMAT MUD, RIGHT INTO THORNTREE.

ALTERNATIVELY

ALONG THORNTREE DRIVE INTO SAVANNAH DRIVE LEFT INTO MEADOW ROAD RIGHT INTO PEARL ROAD, ALONG PEARL ROAD RIGHT INTO GRASSLANDS AVENUE, ALONG GRASSLAND AVENUE RIGHT INTO MEADOW ROAD, ALONG MEADOW ROAD RIGHT INTO M, ALONG M1 RIGHT INTO M34 ALONG M34 RIGHT INTO WINGEN WALK, ALONG WINGEN WALK RIGHT INTO RAS DASHAN STREET, ALONG RAS DASHAN STREET, LEFT INTO HILLVIEW DRIVE INTO CHILTERN DRIVE RIGHT INTO SHALLCROSS ROAD, ALONG SHALLCROSS ROAD.

ALTERNATIVELY

LINK ROAD, HIGGINSON HIGHWAY, KLAARWATER ROAD, LEFT GRANADA STREET, LEFT CROSSMOOR DRIVE, LEFT MOORCROSS DRIVE, LINK ROAD INTO HIGGINSON HIGHWAY, GRIMSBY ROAD LEFT INTO SOUTH COAST ROAD LEFT INTO EDWIN SWALES DRIVE, LINK ROAD TO JUNCTION WITH SARNIA ROAD, TO JUNCTION WITH UMBILO ROAD, ALONG UMBILO ROAD TO JUNCTION WITH BEREAD ROAD, ALONG BEREAD ROAD TO JUNCTION WITH WARWICK AVENUE, ALONG WARWICK AVENUE INTO VICTORIA BUS RANK.

ALTERNATIVELY

WARWICK AVENUE, ALICE STREET, GREY STREET, COMMERCIAL ROAD, SOLDIERS WAY, GARDINER STREET, WEST STREET, STANGER STREET, PINE STREET, TO TERMINUS IN PINE STREET.

ALTERNATIVELY

WARWICK AVENUE, ALICE STREET, OLD FORT ROAD, BRICKHILL ROAD, PINE STREET INTO PINE STREET TERMINUS.

RETURN

PINE STREET, FIELD STREET, QUEEN STREET, RUSSEL STREET, LEOPOLD STREET, WARWICK AVENUE, INTO VICTORIA BUS RANK, WARWICK AVENUE, SYDNEY ROAD, UMBILO ROAD, LINK ROAD INTO EDWIN SWALES DRIVE, SOUTH COAST ROAD, GRIMSBY ROAD, HIGGINSON HIGHWAY AND FOLLOW FORWARD JOURNEY IN REVERSE TO TERMINAL TO SAVANNA PARK.

ROUTE 54

FROM KWA NDENGEZI SHOPPING CENTRE (MAGISTERIAL DISTRICT OF PINETOWN) ALONG UNNAMED ROAD IN THE TOWNSHIP OF KWA NDENGEZI RIGHT INTO MR518, 468, 85, 455 KLAARWATER ROAD, GRANADA STREET, CROSSMOOR DRIVE, MOORCROSS DRIVE, HIGGINSON HIGHWAY, GRIMSBY ROAD, SOUTH COAST ROAD, EDWIN SWALES DRIVE, SARNIA ROAD, UMBILO ROAD, BEREAD ROAD, WEST STREET, STANGER STREET TO TERMINUS IN PINE STREET.

RETURN

PINE STREET TERMINUS ALONG PINE STREET, ALBERT STREET, QUEEN STREET, RUSSEL STREET, LEOPOLD STREET, MARKET ROAD, WARWICK AVENUE, VICTORIA BUS RANK, WARWICK AVENUE, SYDNEY ROAD, UMBILO ROAD, SARNIA ROAD, LINK ROAD INTO EDWIN SWALES DRIVE, SOUTH COAST ROAD, GRIMSBY ROAD, HIGGINSON HIGHWAY, LINK ROAD INTO MOORCROSS DRIVE, CROSSMOOR DRIVE, GRANADA STREET, KLAARWATER ROAD, MR 455, MR85 MR468, MR 518 INTO KWA NDENGEZI TOWNSHIP TO KWA NDENGEZI SHOPPING CENTRE, DRIVE, SOUTH COAST ROAD, GRIMSBY ROAD, HIGGINSON HIGHWAY, LINK ROAD INTO MOORCROSS DRIVE, CROSSMOOR DRIVE, GRANADA STREET, KLAARWATER ROAD, MR455, MR 85, MR468, MR 518 INTO KWA-NDENGEZI TOWNSHIP TO KWA NDENGEZI SHOPPING CENTRE.

ALTERNATIVELY

WEST STREET, BRICKHILL ROAD, SMITH STREET, WARWICK AVENUE TO VICTORIA BUS RANK.

ROUTE

KWA NDENGEZI TO DURBAN

FROM KWA NDENGEZI SHOPPING CENTRE SITUATED WITHIN THE MAGISTERIAL DISTRICT OF PINETOWN ALONG UNNAMED ROAD-MR518, MR468, MR85, R455, KLAARWATER ROAD, GRANADA STREET, CROSSMOOR DRIVE, MOORCROSS DRIVE, ARENA PARK DRIVE, TRISULA AVENUE, CHATSWORTH CIRCLE, ROAD 337, HIGGINSON HIGHWAY, GRIMSBY ROAD, SOUTH COAST ROAD, EDWIN SWALES DRIVE (M7) SARNIA ROAD, UMBILO ROAD, MOORE ROAD ALTERNATIVE GALE STREET, BEREAD ROAD, WARWICK AVENUE, VICTORIA BUS RANK, WARWICK AVENUE, ALICE STREET, OLD FORT ROAD, BRICKHILL ROAD, PINE STREET, FIELD STREET, QUEEN STREET, RUSSELL STREET, LEOPOLD STREET (M4), MARKET ROAD, WARWICK AVENUE, VICTORIA BUS RANK.

RETURN

FROM VICTORIA BUS RANK INTO WARWICK AVENUE, ACCESS ROAD, MARKET ROAD, WILLIAMS ROAD, ALTERNATIVE SYDNEY ROAD, UMBILO ROAD, SARNIA ROAD, (M7), EDWIN SWALES DRIVE, SOUTH COAST ROAD, GRIMSBY ROAD, HIGGINSON HIGHWAY, ROAD337, CHATSWORTH CIRCLE, TRISULA AVENUE, ARENA PARK DRIVE, MOORCROSS DRIVE, CROSSMOOR DRIVE, GRANADA STREET, KLAARWATER ROAD, MR455, MR85, MR468, MR518 INTO KWA NDENGEZI TOWNSHIP TO TERMINAL POINT AT KWA NDENGEZI SHOPPING CENTRE IN KWA NDENGEZI.

ROUTE

TAFELKOP TO DURBAN

FROM TERMINUS IN TAFELKOP ALONG UNNAMED ROAD PASS MOTALA STORE IN INTAKE ALONG INTAKE ROAD, DEMAT ROAD, (PILLAY ROAD), PEARL ROAD, THORNTREE AVENUE, SAVANNAH DRIVE, ACCESS ROAD, MR85, MR455, KLAARWATER ROAD, GRANADA STREET, CROSSMOOR DRIVE, MOORCROSS DRIVE, ARENA PARK DRIVE, TRISULA AVENUE, CHATSWORTH CIRCLE, ROAD337, HIGGINSON HIGHWAY, GRIMSBY ROAD, SOUTH COAST ROAD, EDWIN SWALES DRIVE (M7), SARNIA ROAD, UMBILO ROAD, MOORE ROAD ALTERNATIVE GALE STREET, BEREAD ROAD, WARWICK AVENUE, VICTORIA BUS RANK, WARWICK AVENUE, ALICE STREET, OLD FORT ROAD, BRICKHILL ROAD, PINE STREET, FIELD STREET, QUEEN STREET, RUSSELL STREET, LEOPOLD STREET (M4), MARKET ROAD, WARWICK AVENUE, VICTORIA BUS RANK.

RETURN

FROM VICTORIA BUS RANK INTO WARWICK AVENUE, ACCESS ROAD, MARKET ROAD, WILLIAMS ROAD, ALTERNATIVE SYDNEY ROAD, UMBILO ROAD, SARNIA ROAD, (M7), EDWIN SWALES DRIVE, SOUTH COAST ROAD, GRIMSBY ROAD, HIGGINSON HIGHWAY, ROAD337, CHATSWORTH CIRCLE, TRISULA AVENUE, ARENA PARK DRIVE, MOORCROSS DRIVE, CROSSMOOR DRIVE, GRANADA STREET, KLAARWATER ROAD, MR455, MR85, ACCESS ROAD, SAVANNAH DRIVE, THOMTREE AVENUE, PEARL ROAD (PILLAY ROAD), DEMAT ROAD, PASS MOTALA STORE IN INTAKE ALONG INTAKE ROAD, TO TAFELKOP TERMINUS.

ROUTE

FROM KWA NDENGEZI SHOPPING CENTRE IN KWA NDENGEZI ALONG UNNAMED ROAD MR518, MR468, MR85 RICHMOND ROAD, HIGGINSON HIGHWAY



transport

Department:
Transport
Province of KwaZulu-Natal

GAZETTE

LGKZNG23-2021-OCT

REGION: ALL

OFF RAMP INTO MOORCROSS DRIVE, MOORTON DRIVE, TRISULA AVENUE, CHATSWORTH CIRCLE, JOYHURST STREET, MAIN STREET, CHATSWORTH CIRCLE, ROAD 337 LINK ROAD INTO HIGGINSON HIGHWAY, GRIMSBY ROAD, SOUTH COAST ROAD, BLAYMEY ROAD, SOUTHERN FREE WAY OFF RAMP INTO MOORE ROAD, SYDNEY ROAD, WARWICK AVENUE, ALICE STREET, SOLDIERS WAY, INTO TERMINUS IN SOLDIERS WAY.

RETURN

FROM SOLDIERS WAY BUS TERMINUS INTO QUEEN STREET, RUSSEL STREET, LEOPOLD STREET, MARKET ROAD, ON RAMP INTO SOUTHERN FREEWAY, OFF RAMP INTO BLARNEY ROAD, SOUTH COAST ROAD, GRIMSBY ROAD, HIGGINSON HIGHWAY OFF RAMP INTO ROAD 337, CHATSWORTH CIRCLE, JOYHURST STREET, MAIN STREET, CHATSWORTH CIRCLE, TRISULA AVENUE, MOORTON DRIVE, ALONG MOORTON DRIVE, MOORCROSS DRIVE ON RAMP INTO HIGGINSON HIGHWAY, HIGGINSON HIGHWAY, MB5, RICHMOND ROAD, MR468, MR518 INTO KWA NDENGEZI TOWNSHIP ALONG UNNAMED ROAD TO KWA NDENGEZI SHOPPING CENTRE.

CHARTER SERVICE

CHARTER SERVICE IN TERMS OF SECTION 1 (VI) OF ACT 22 OF 2000.

FROM PLACE OF BUSINESS AT 245 RICHMOND ROAD, MARIANNHILL, PINETOWN FROM WHERE THE VEHICLE WILL BE DISPATCHED TO A PRE-ARRANGED PICK UP POINT WITHIN THE PROVINCE OF KWA ZULU AND FROM SUCH POINT TO POINTS WITHIN THE REPUBLIC OF SOUTH AFRICA AND RETURN TO PRE-ARRANGED PICK UP POINTS.

RENDER A "CHARTER SERVICE" AS CONTEMPLATED BY SECTION 1 (VI) OF ACT 22 OF 2000, TO A GROUP OF PERSONS WHO HIRE THE VEHICLE AND DRIVER FOR A JOURNEY, AT A CHARGE ARRANGED BEFOREHAND, TO A COMMON DESTINATION ON A ROUTE, DATE AND TIME OF THEIR OWN CHOICE WITHIN THE SAID PROVINCE/S, AND RETURN TO THE STARTING POINT.

SUBJECT TO THE CONDITIONS THAT:

1. NO "COMMUTER SERVICE" AS DEFINED BY SECTION 1 (IX), "LONG DISTANCE SERVICE" AS DEFINED BY SECTION 1 (XXXIII) OR "SCHEDULED SERVICE" AS DEFINED BY SECTION 1 (LXXII) OF ACT 22 OF 2000 WILL BE OPERATED WITHIN OR FROM PIETERMARITZBURG
2. ONCE THE VEHICLE HAS BEEN ALLOCATED TO A GROUP OF PERSONS AS SPECIFIED THE PERSONS SHALL BE PICKED UP AS A GROUP AND SET DOWN AS A GROUP NOTWITHSTANDING THE FACT THAT THE PICK-UP POINT AND THE SET DOWN POINTS NEED NOT BE THE SAME POINT.
3. THE DRIVER OF THE VEHICLE MUST BE IN POSSESSION OF A PROFESSIONAL DRIVERS PERMIT IN TERMS OF REGULATION 15 OF THE ROAD TRAFFIC REGULATIONS.
4. ALL PASSENGERS WILL BE PROTECTED BY VALID PASSENGER LIABILITY INSURANCE COVER OF R10 MILLION PER VEHICLE.
5. THE VEHICLE WILL BE AIR-CONDITIONED.
6. THE PERMIT MUST BE RENEWED BEFORE THE EXPIRY DATE.
7. THIS SERVICE MAY NOT ENCROACH ON ROUTES OR SERVICES PROVIDED BY DULY AUTHORIZED PUBLIC TRANSPORT OPERATORS.
8. THIS PERMIT SHALL BE REVIEWABLE ANNUALLY.
9. IN TERMS OF SECTION 41 (2)(A)(II) OF ACT 22 OF 2000, AND SUBJECT TO THE DEFINITION OF "APPROPRIATE REGISTRATION AUTHORITY" IN TERMS OF REGULATION 1 OF THE NATIONAL TRAFFIC REGULATIONS GN. R25 OF 17.3.2000, THE VEHICLE SHALL BE REGISTERED IN THE DISTRICT WHERE THE SERVICE COMMENCES. IF THE HOLDER IS A MEMBER OF A REGISTERED COMPANY OR CLOSE CORPORATION, HE/SHE SHALL AT ALL TIME COMPLY WITH THE STATUTES OR LEGAL PROVISIONS APPLICABLE TO THE RELEVANT BODY, WHICHEVER IS APPLICABLE.
10. THE PERMIT SHALL LAPSE UPON BREACH OF THE PROVISIONS OF SECTION 24 OF ACT 74 OF 1977.
11. NO LOUD MUSIC SHALL BE PLAYED IN THE VEHICLE.
12. THE HOLDER SHALL ENSURE THAT OBJECTS OR LITTER IS NOT THROWN FROM THE VEHICLE AND SHALL PROVIDE SUITABLE RECEPTACLES FOR THE STORAGE AND COLLECTION OF LITTER WHILE EN ROUTE SEC 20. (2)(B).
13. THE PERMIT MAY BE REVIEWED AT ANY TIME.
14. THE HOLDER OF THE PERMIT OR OPERATING LICENCE SHALL NOT PERMIT ANY OTHER PERSON TO UNDERTAKE ROAD TRANSPORTATION UNDER THIS AUTHORITY, NOR SHALL HE/SHE ALLOW ANY PERSON TO HAVE CONTROL OVER THE PERMIT/OPERATING LICENCE IN ANY WAY WHATSOEVER OTHER THAN WHILE IN THE EMPLOY OF THE HOLDER.
15. NO GOODS OR PERSONAL EFFECTS OF PASSENGERS MAY BE CONVEYED CONTRARY TO THE PROVISIONS OF REGULATION 257 OF THE ROAD TRAFFIC REGULATIONS, UNLESS SUCH GOODS ARE PLACED IN A SUITABLE GOODS COMPARTMENT, OR SO PLACED THAT IT DOES NOT OBSTRUCT ANY ENTRANCE, EXIT OR PASSAGEWAY SO AS TO CONSTITUTE A DANGER TO PASSENGERS.
16. THE PERMIT OR OPERATING LICENCE SHALL LAPSE IMMEDIATELY UPON BREACH OF ANY OF THESE CONDITIONS AND MUST BE RETURNED TO THE BOARD WITHIN 7 DAYS.
17. THE VEHICLE MUST BE CLEARLY MARKED "CHARTER SERVICE" THE MINIMUM DIMENSIONS OF ALL LETTERS USED SHALL BE AS FOLLOWS:
HEIGHT 120MM WIDTH 60MM.



transport

Department:
Transport
Province of KwaZulu-Natal

GAZETTE

LGKZNG23-2021-OCT

REGION: ALL

1)	Application Number: APP0132551	2)	Gazette Number: LGKZNG23-2021-OCT
3)	Applicant: □ MARINPINE TRANSPORT(PTY) LTD ID NO. 1970/014849/07 Association: NOT AVAILABLE	4)	Applicant Address: PO BOX 386 PINETOWN 3600
5)	Existing Licence Holder: NOT APPLICABLE ID NO. NOT APPLICABLE	6)	Existing Licence Holder Address: NOT APPLICABLE
7)	Type of application: NEW OPERATING LICENCE	8)	Operating Licence Number: 1263402
9)	Vehicle Type: BUS	10)	1 X 36+ (SEATED) + 0 (STANDING)
11)	Region: ETHEKWENI AND ILEMBE		
12.1	<p>KZPRERC2780468 - PERSONS AND THEIR PERSONAL EFFECTS:</p> <p>ROUTE 1 FROM DESAI STORE, UMLAAS TO PINETOWN HILL STREET BUS RANK AND NEW GERMANY INDUSTRIAL AREA VIA MARIANNHILL STATION, MARIANNHILL HOSPITAL, MARIANNHILL ROAD, RICHMOND ROAD, OLD MAIN ROAD, ANDERSON ROAD, HILL STREET BUS RANK, MOODIE STREET, OLD MAIN ROAD, CROMPTON STREET, SHEPSTONE ROAD, CHELSEA AVENUE, RICHMOND AVENUE, PINESIDE ROAD, ESCOM ROAD, OPPENHEIMER STREET, MASON STREET, OLD MAIN ROAD, ANDERSON ROAD TO HILL STREET BUS RANK AND RETURN VIA THE SAME ROUTE TO OUTER TERMINAL POINTS.</p> <p>ALTERNATIVELY FROM DESAI STORE (UMLAAS) TO PINETOWN (HILL STREET BUS RANK) AND NEW GERMANY INDUSTRIAL AREA VIA MARIANNHILL STATION, MARIANNHILL HOSPITAL, MARIANNHILL ROAD, WESTMEAD ROAD, CIRCUIT ROAD, CLARK ROAD, MOSS ROAD, ALEXANDER ROAD, TRAFFORD ROAD, GILLITTS ROAD, AND THE NORMAL ROUTE TO PINETOWN/ NEW GERMANY AND RETURN TO OUTER TERMINAL POINTS.</p> <p>ROUTE 2 FROM INTAKE TO PINETOWN HILL STREET BUS RANK AND NEW GERMANY INDUSTRIAL AREA VIA KLAARWATER ROAD, ROAD MB5, MARIANNHILL STATION, MARIANNHILL HOSPITAL, MARIANNHILL ROAD, RICHMOND ROAD, OLD MAIN ROAD, ANDERSON ROAD, HILL STREET BUS RANK, MOODIE STREET, OLD MAIN ROAD, CROMPTON STREET, SHEPSTONE ROAD, BLAZE ROAD, CHELSEA AVENUE, RICHMOND AVENUE, PINESIDE ROAD, ESCOM ROAD, OPPENHEIMER STREET, MASON STREET, OLD MAIN ROAD, ANDERSON ROAD TO HILL STREET BUS RANK AND RETURN TO OUTER TERMINAL POINTS.</p> <p>ALTERNATIVELY FROM INTAKE TO PINETOWN (HILL STREET BUS RANK) AND NEW GERMANY INDUSTRIAL AREA, VIA KLAARWATER ROAD, ROAD MB5, MARIANNHILL STATION, MARIANNHILL HOSPITAL, MARIANNHILL ROAD, WESTMEAD ROAD, CIRCUIT ROAD, CLARK ROAD, MOSS ROAD, ALEXANDER ROAD, TRAFFORD ROAD, GILLITTS ROAD AND THE NORMAL ROUTE TO PINETOWN/ NEW GERMANY AND RETURN TO OUTER TERMINALS POINTS.</p> <p>ROUTE 3 FROM MOTALA STORE TO PINETOWN AND NEW GERMANY INDUSTRIAL AREA VIA UNNAMED ROADS INTAKE ROAD, KLAARWATER ROAD, ROAD MB5, MARIANNHILL STATION, MARIANNHILL HOSPITAL, MARIANNHILL ROAD, RICHMOND ROAD, 014 MAIN ROAD, ANDERSON ROAD, HILL STREET BUS RANK, MOODIE STREET, OLD MAIN ROAD, CROMPTON STREET, SHEPSTONE ROAD, BLAZE ROAD, CHELSEA AVENUE, RICHMOND ROAD, PINESIDE ROAD, ESCOM ROAD, OPPENHEIMER STREET, MASON ROAD, OLD MAIN ROAD, ANDERSON ROAD TO HILL STREET BUS RANK AND RETURN TO OUTER TERMINAL POINTS.</p> <p>ALTERNATIVELY FROM MOTALA STORE TO PINETOWN AND NEW GERMANY INDUSTRIAL AREA, VIA UNNAMED ROAD, INTAKE ROAD, KLAARWATER ROAD, ROAD MB5, MARIANNHILL STATION, MARIANNHILL HOSPITAL, MARIANNHILL ROAD, WESTMEAD ROAD, CIRCUIT ROAD, CLARK ROAD, MOSS ROAD, ALEXANDER ROAD, TRAFFORD ROAD, GILLITTS ROAD AND THE NORMAL ROUTE TO PINETOWN / NEW GERMANY AND RETURN TO OUTER TERMINAL POINTS.</p> <p>ROUTE 4 FROM KLAARWATER STATION TO PINETOWN (HILL STREET BUS RANK) AND NEW GERMANY INDUSTRIAL AREA VIA MARIANNHILL HOSPITAL, MARIANNHILL ROAD, RICHMOND ROAD, OLD MAIN ROAD, ANDERSON ROAD, HILL STREET BUS RANK, MOODIE STREET, OLD MAIN ROAD, CROMPTON STREET, SHEPSTONE ROAD, BLAZE ROAD, CHELSEA AVENUE, RICHMOND AVENUE, PINESIDE ROAD, ESCOM ROAD, OPPENHEIMER STREET, MASON ROAD, OLD MAIN ROAD, ANDERSON ROAD TO HILL STREET BUS RANK AND RETURN TO OUTER TERMINAL POINTS.</p> <p>ROUTE 5 FROM MARIANNHILL STATION TO PINETOWN (HILL STREET BUS RANK) AND NEW GERMANY INDUSTRIAL AREA, VIA MARIANNHILL HOSPITAL, MARIANNHILL ROAD, RICHMOND ROAD, OLD MAIN ROAD, ANDERSON ROAD, HILL STREET BUS RANK, STREET, OLD MAIN ROAD, CROMPTON STREET, SHEPSTONE ROAD, BLAZE ROAD, CHELSEA AVENUE, RICHMOND AVENUE, ROAD, ESCOM ROAD, OPPENHEIMER STREET, MASON ROAD, OLD MAIN ROAD, ANDERSON ROAD TO HILL STREET BUS RANK, RETURN TO OUTER TERMINAL POINTS.</p> <p>ALTERNATIVELY VIA MARIANNHILL HOSPITAL, MARIANNHILL ROAD, WESTMEAD ROAD, CIRCUIT ROAD, CLARK ROAD, MOSS ROAD, ALEXANDER ROAD, TRAFFORD ROAD, GILLITTS ROAD, AND THE NORMAL ROUTE TO PINETOWN/ NEW GERMANY AND RETURN TO OUTER TERMINAL.</p> <p>ROUTE 6 FROM UMLAAS (DESAI STORE) TO LEICESTER ROAD, MOBENI VIA MARIANNHILL, ROAD MR85, UNNAMED ROAD, STREET, ROAD 110I, ROAD 934, ROAD 917, HIGGINSON HIGHWAY, GRIMSBY ROAD, LEICESTER ROAD, AND RETURN TO CORNER TERMINAL POINTS.</p> <p>MOBENI TO PINETOWN AND NEW GERMANY FROM CORNER OF SOUTH COAST ROAD AND GRIMSBY ROAD ALONG GRIMSBY ROAD, HIGGINSON HIGHWAY VIA ALL SLIPWAYS ALONG HIGGINSON HIGHWAY OFF RAMP INTO ARENA PARK DRIVE, RIGHT INTO MOORCROSS DRIVE, RIGHT INTO CROSSMOOR ROAD, GRANADA STREET, KLAARWATER ROAD, INTO HANS DETTMAN HIGHWAY, RIGHT ONTO (M) HIGGINSON HIGHWAY, (M) MARIANNHILL ROAD, RICHMOND ROAD, OLD MAIN ROAD, ANDERSON ROAD, STANFIELD LANE INTO HILL STREET BUS RANK, HILL STREET, ANDERSON ROAD, OLD MAIN ROAD, CROMPTON, SHEPSTONE ROAD, OTTO VOLEK ROAD, OLD MAIN ROAD, ANDERSON ROAD, STANFIELD LANE INTO HILL STREET.</p> <p>RETURN HILL STREET, ANDERSON ROAD, OLD MAIN ROAD, RICHMOND ROAD, MARIANNHILL ROAD, (M) HIGGINSON HIGHWAY, (M) HANS DETTMAN, KLAARWATER ROAD, GRANADA STREET, CROSSMOOR DRIVE, MOORTON DRIVE, CLINIC ROAD, HIGGINSON HIGHWAY, GRIMSBY ROAD.</p> <p>ROUTE 7 FROM ST. MARY'S HOSPITAL TO PINETOWN (HILL STREET BUS RANK) VIA MARIANNHILL ROAD, RICHMOND ROAD, OLD MAIN ROAD, ANDERSON ROAD, HILL STREET BUS RANK AND RETURN VIA MOODIE STREET TO OUTER TERMINAL POINTS.</p> <p>ROUTE 8 FROM MARIANNRIDGE TOWNSHIP TO DURBAN (VICTORIA STREET BUS RANK) VIA MARIANNHILL ROAD, ROAD MR85, HIGGINSON HIGHWAY, GRIMSBY ROAD, SOUTH COAST ROAD, SARNIA ROAD, UMBILO ROAD, SYDNEY ROAD, WARWICK AVENUE, VICTORIA STREET BUS RANK.</p> <p>AND RETURN VICTORIA STREET BUS RANK, WARWICK AVENUE, WILLIAMS ROAD, CANBERRA ROAD, SYDNEY ROAD, UMBILO ROAD, ROAD, SOUTH COAST ROAD, GRIMSBY ROAD, HIGGINSON HIGHWAY, ROAD MR85, MARIANNRIDGE TOWNSHIP.</p> <p>ROUTE 9 PERSONS AND THEIR PERSONAL EFFECTS FROM MARIANNRIDGE TOWNSHIP TO DURBAN (WINTERTON WALK BUS RANK) VIA MARIANNHILL ROAD, ST. MARY'S HOSPITAL, MARIANNHILL ROAD, RICHMOND ROAD, SWANFIELD ROAD, BIER'S RANK, GILLITTS ROAD, RICHMOND ROAD, OLD MAIN ROAD, KIRK ROAD, NATIONAL ROAD N8, WESTERN FREEWAY, AND RETURN VIA MANSFIELD ROAD, CENTENARY ROAD, MARKET ROAD, LEOPOLD STREET, BEREA ROAD, OFF RAMP INTO RICHMOND ROAD, SWANFIELD ROAD, BIER'S RANK, GILLITTS ROAD, RICHMOND ROAD, MARIANNHILL ROAD, ST. MARY'S HOSPITAL, MARIANNHILL ROAD INTO MARIANNRIDGE TOWNSHIP.</p> <p>ROUTE 10 PERSONS AND THEIR PERSONAL EFFECTS 1 (A) FROM UMLAAS (DESAI STORE) TO PINETOWN AND NEW GERMANY INDUSTRIAL AREAS VIA MARIANNHILL STATION, MARIANNHILL HOSPITAL,</p>		



transport

Department:
Transport
Province of KwaZulu-Natal

GAZETTE

LGKZNG23-2021-OCT

REGION: ALL

MARIANNHILL ROAD, RICHMOND ROAD, OLD MAIN ROAD, GLENUGIE ROAD, LAUTH ROAD, CROMPTON STREET, SHEPSTONE ROAD, BLAZE ROAD, CHELSEA AVENUE, RICHMOND AVENUE, VALLEY VIEW ROAD, RICHMOND AVENUE, ESCOM ROAD, HENDERSON ROAD, OPPENHEIMER STREET, MASON ROAD, OLD MAIN ROAD AND RETURN TO OUTER TERMINAL POINTS.

1 (B) FROM UMLAAS STORE TO PINETOWN VIA MARIANNHILL STATION, MARIANNHILL HOSPITAL, MARIANNHILL ROAD, RICHMOND ROAD, OLD MAIN ROAD, GLENUGIE ROAD, KINGS ROAD, ANDERSON ROAD, OLD MAIN ROAD AND RETURN TO OUTER TERMINAL POINTS.

2 (A) FROM INTAKE TO PINETOWN AND NEW GERMANY INDUSTRIAL AREAS VIA KLAARWATER ROAD, ROAD MR85, MARIANNHILL STATION, MARIANNHILL HOSPITAL, MARIANNHILL ROAD, OLD MAIN ROAD, GLENUGIE ROAD, LAUTH ROAD, CROMPTON STREET, SHEPSTONE ROAD, BLAZE ROAD, CHELSEA AVENUE, RICHMOND AVENUE, VALLEY VIEW ROAD, RICHMOND AVENUE, ESCOM ROAD, HENDERSON ROAD, OPPENHEIMER STREET, MASON ROAD, OLD MAIN ROAD AND RETURN TO OUTER TERMINAL POINTS.

2 (B) FROM INTAKE TO PINETOWN VIA KLAARWATER ROAD, ROAD MR85, MARIANNHILL STATION, MARIANNHILL HOSPITAL, MARIANNHILL ROAD, RICHMOND ROAD, OLD MAIN ROAD, GLENUGIE ROAD, KINGS ROAD, ANDERSON ROAD, OLD MAIN ROAD AND RETURN TO OUTER TERMINAL POINTS.

3 (A) FROM MOTALA STORE TO PINETOWN AND NEW GERMANY INDUSTRIAL AREAS VIA UNNAMED ROAD, INTAKE ROAD, KLAARWATER ROAD, ROAD, MR 85, MARIANNHILL STATION, MARIANNHILL HOSPITAL, MARIANNHILL ROAD, RICHMOND ROAD, OLD MAIN ROAD, GLENUGIE ROAD, LAUTH ROAD, CROMPTON STREET, SHEPSTONE ROAD, BLAZE ROAD, CHELSEA AVENUE, RICHMOND AVENUE, VALLEY VIEW ROAD, RICHMOND AVENUE, ESCOM ROAD, HENDERSON ROAD, OPPENHEIMER STREET, MASON ROAD, OLD MAIN ROAD, AND RETURN TO OUTER TERMINAL POINTS.

1 (B) FROM MOTALA STORE TO PINETOWN VIA UNNAMED ROAD, INTAKE ROAD, KLAARWATER ROAD, ROAD MR85, MARIANNHILL STATION, MARIANNHILL HOSPITAL, MARIANNHILL ROAD, RICHMOND ROAD, OLD MAIN ROAD, GLENUGIE ROAD, KINGS ROAD, ANDERSON ROAD, OLD MAIN ROAD AND RETURN TO OUTER TERMINAL POINTS.

ROUTE 11
PERSONS AND THEIR PERSONAL EFFECTS
MARIANNHILL TOWNSHIP TO PINETOWN (HILL STREET BUS RANK) AND NEW GERMANY INDUSTRIAL AREA VIA UNNAMED ROAD, MARIANNHILL HOSPITAL, MARIANNHILL ROAD, RICHMOND ROAD, MAIN ROAD, CROMPTON SHEPSTONE ROAD, BLAZE ROAD, CHELSEA AVENUE, RICHMOND AVENUE, PINESIDE ROAD, ESCOM ROAD, OPPENHEIMER STREET, MASON ROAD, OLD MAIN ROAD, ANDERSON ROAD TO HILL STREET BUS RANK AND RETURN.

ROUTE 12
MARIANNRIDGE TOWNSHIP TO DURBAN
(I) INWARDS
FROM TERMINAL POINT IN NEPTUNE DRIVE AT MERCURY CRESCENT, THEN LEFT ALONG MERCURY CRESCENT, RIGHT INTO NEPTUNE DRIVE, LEFT INTO MILKY WAY, RIGHT INTO CENTRAL DRIVE, LEFT INTO CARINA ROAD, RIGHT INTO GEMINI WAY, LEFT INTO MILKY WAY, CROSS OVER RICHMOND ROAD, OLD RICHMOND ROAD, CROSS OVER 455, OLD RICHMOND ROAD, SARNIA ROAD, R610, N2, N3, WESTERN FREEWAY, RAMSEY AVENUE, BEREADUTCH ROAD, ALICE STREET, CENTENARY ROAD, MANSFIELD ROAD TO WINTERTON WALK BUS RANK.

(I) ALTERNATIVELY
AS PER ROUTE (I) ABOVE TO GEMINI WAY, THEN MILKY WAY, CROSS OVER RICHMOND ROAD, OLD RICHMOND ROAD, MR85, R610, THENCE AS PER ROUTE (I) TO TERMINAL POINT AT WINTERTON WALK BUS RANK.
(III) OUTWARDS
WINTERTON WALK BUS RANK, MANSFIELD ROAD, CENTENARY ROAD, MARKET ROAD, LEOPOLD STREET, CANONGATE ROAD, BEREADUTCH ROAD SOUTH, WESTERN FREEWAY, N8, N2, R610, SARNIA ROAD, OLD RICHMOND ROAD, CROSS OVER RICHMOND ROAD, MILKY WAY, RIGHT INTO GEMINI WAY, LEFT INTO CARINA ROAD, RIGHT INTO CENTRAL DRIVE, LEFT INTO MILKY WAY, RIGHT INTO NEPTUNE DRIVE, RIGHT INTO MERCURY CRESCENT TO TERMINAL POINT IN NEPTUNE DRIVE AT MERCURY CRESCENT.

(IV) ALTERNATIVELY
AS PER ROUTE (III) ABOVE TO R610, THEN MR 455, OLD RICHMOND ROAD, CROSS OVER RICHMOND ROAD, MILKY WAY, THENCE AS PER ROUTE (III) TO TERMINAL POINT IN NEPTUNE DRIVE AT MERCURY CRESCENT.

ROUTE 13
PERSONS AND THEIR PERSONAL EFFECTS
FROM CUTSHWAYO'S KRAAL ADJOINING JOE BHANA'S FARM TO NEW GERMANY
FROM CUTSHWAYO'S KRAAL ADJOINING JOE BHANA'S FARM ALONG MR518, 468, 85 MARIANNHILL ROAD, TURN LEFT INTO MONASTERY/ST. MARY'S JUNCTION AND TRAVEL ALONG OLD MR85 MARIANNHILL ROAD UNTIL WE REACH THE MONASTERY/ST. MARY'S BUS STOP, MAKE U TURN AND TRAVEL ALONG OLD MR 85, MARIANNHILL ROAD, AT THE T JUNCTION TURN LEFT INTO MARIANNHILL ROAD, WESTMEAD ROAD, CIRCUIT ROAD, CLARK ROAD, ALEXANDER ROAD, RICHMOND ROAD, SWANFIELD ROAD, AUBREY ROAD.

ROUTE 14
MARIANNRIDGE TO PINETOWN AND NEW GERMANY
INWARDS
FROM TERMINAL POINT IN NEPTUNE DRIVE AT MERCURY CRESCENT THEN LEFT ALONG MERCURY CRESCENT, RIGHT INTO NEPTUNE DRIVE, LEFT INTO MILKY WAY, RIGHT INTO CENTRAL DRIVE, LEFT INTO CARINA ROAD, RIGHT INTO GEMINI WAY, LEFT INTO MILKY WAY, LEFT INTO MARIANNHILL ROAD, RICHMOND ROAD, OLD MAIN ROAD, ANDERSON ROAD, STANFIELD LANE, INTO HILL STREET, ANDERSON ROAD, OLD MAIN ROAD, GLENUGIE ROAD, LAUTH ROAD, CROMPTON STREET, SHEPSTONE ROAD, OTTO VOLEK ROAD, VALLEY VIEW ROAD, ESCOM ROAD, CHELSEA AVENUE, BLAZE ROAD, TO TERMINUS AT NOTEX FACTORY.

OUTWARDS
FROM NOTEX FACTORY IN BLAZE ROAD, ALONG BLAZE ROAD, CHELSEA AVENUE, ESCOM ROAD, VALLEY VIEW ROAD, OTTO VOLEK ROAD, SHEPSTONE ROAD, CROMPTON STREET, LAUTH ROAD, GLENUGIE ROAD, OLD MAIN ROAD, ANDERSON ROAD, STANFIELD LANE, INTO HILL STREET BUS RANK, INTO HILL STREET, ANDERSON ROAD, OLD MAIN ROAD, RICHMOND ROAD, OLD DUTCH ROAD, CENTENARY ROAD, MARKET ROAD, LEOPOLD STREET, CANONGATE ROAD, N8, (WESTERN FREEWAY), OFF RAMP INTO BRICKFIELD ROAD, JAN SMUTS HIGHWAY, R103, GLIDE OFF INTO UNNAMED ROAD LEADING TO STAPLETON ROAD, OLD MAIN ROAD, ANDERSON ROAD, OLD MAIN ROAD, SWANFIELD LANE, INTO PINETOWN HILL STREET BUS RANK THEN ALONG HILL STREET, ANDERSON ROAD, SWANFIELD ROAD, AUBREY ROAD, GILLITTS ROAD, INTO SURPRISE FARM BUS RANK (BIERS RANK), SWANFIELD ROAD, RICHMOND ROAD, MARIANNHILL ROAD, MILKY WAY, NEPTUNE DRIVE, TO THE TERMINUS AT THE CORNER OF NEPTUNE DRIVE AND MERCURY CRESCENT.

ROUTE 15
MARIANNRIDGE TOWNSHIP TO DURBAN (WINTERTON ROAD BUS RANK)
FROM THE CORNER OF NEPTUNE DRIVE AND MERCURY CRESCENT ALONG MERCURY CRESCENT, NEPTUNE DRIVE, MILKY WAY, MARIANNHILL ROAD, RICHMOND ROAD, SWANFIELD ROAD, AUBREY ROAD, GILLITTS ROAD INTO SURPRISE FARM BUS RANK (BIERS RANK) SWANFIELD, RICHMOND ROAD, OLD MAIN ROAD, ANDERSON ROAD, STANFIELD LANE INTO PINETOWN HILL STREET BUS RANK THEN ALONG HILL STREET, ANDERSON ROAD, OLD MAIN ROAD, STAPLETON ROAD, GLIDE ON N3, R 103, JAN SMUTS HIGHWAY, BRICKFIELD ROAD, TILLS CRESCENT, GLIDE ON N8 (WESTERN FREEWAY) RAMSEY AVENUE, BEREADUTCH ROAD, OLD DUTCH ROAD, CENTENARY ROAD, MARKET ROAD, LEOPOLD STREET, CANONGATE ROAD, N8, (WESTERN FREEWAY), OFF RAMP INTO BRICKFIELD ROAD, JAN SMUTS HIGHWAY, R103, GLIDE OFF INTO UNNAMED ROAD LEADING TO STAPLETON ROAD, OLD MAIN ROAD, ANDERSON ROAD, OLD MAIN ROAD, SWANFIELD LANE, INTO PINETOWN HILL STREET BUS RANK THEN ALONG HILL STREET, ANDERSON ROAD, SWANFIELD ROAD, AUBREY ROAD, GILLITTS ROAD, INTO SURPRISE FARM BUS RANK (BIERS RANK), SWANFIELD ROAD, RICHMOND ROAD, MARIANNHILL ROAD, MILKY WAY, NEPTUNE DRIVE, TO THE TERMINUS AT THE CORNER OF NEPTUNE DRIVE AND MERCURY CRESCENT.

ROUTE 16
PERSONS AND THEIR PERSONAL EFFECTS
FROM TERMINAL POINT TO NEPTUNE DRIVE AT MERCURY CRESCENT THEN LEFT ALONG MERCURY CRESCENT, RIGHT INTO NEPTUNE DRIVE, LEFT INTO MILKY WAY, RIGHT INTO CENTRAL DRIVE, LEFT INTO CARINA ROAD, RIGHT INTO GEMINI WAY, LEFT INTO MILKY WAY, LEFT INTO MARIANNHILL ROAD, RICHMOND ROAD, OLD MAIN ROAD, ANDERSON ROAD, STANFIELD LANE, INTO HILL STREET BUS RANK, INTO HILL STREET, ANDERSON ROAD, OLD MAIN ROAD, STAPLETON ROAD, LINK ROAD N3, R 103, JAN SMUTS HIGHWAY, GLIDE ONTO N8, WESTERN FREEWAY, OLD DUTCH ROAD, CENTENARY ROAD, MANSFIELD ROAD INTO WINTERTON WALK BUS RANK, FROM WINTERTON WALK BUS RANK INTO MANSFIELD ROAD, CENTENARY ROAD, MARKET ROAD, LEOPOLD STREET, CANONGATE ROAD, N8 WESTERN FREEWAY, GLIDE ON INTO JAN SMUTS HIGHWAY, R103, GLIDE OFF INTO UNNAMED ROAD LEADING TO STAPLETON ROAD, STAPLETON ROAD, OLD MAIN ROAD, ANDERSON ROAD, STANFIELD LANE, INTO HILL STREET BUS RANK, INTO HILL STREET, ANDERSON ROAD, OLD MAIN ROAD, RICHMOND ROAD, MARIANNHILL ROAD, MILKY WAY, GEMINI WAY, CARINA ROAD, CENTRAL DRIVE, LEFT MILKY WAY, RIGHT NEPTUNE DRIVE, RIGHT MERCURY CRESCENT, TO TERMINAL POINT IN NEPTUNE DRIVE AT MERCURY CRESCENT.

FROM MARIANNHILL, RICHMOND, OLD MAIN, ANDERSON ROADS, HILL AND MOODIE STREETS, OLD MAIN, STAPLETON ROAD, NATIONAL N8 ROADS, JAN SMUTS HIGHWAY, RANGLES ROAD, BRICKFIELD ROADS, TILLS CRESCENT, GLIDE ON FREEWAY, BEREADUTCH ROAD, OLD DUTCH, LEATHERN, MANSFIELD ROADS TO BUS RANK AND RETURN.
ROUTE 17
FROM DEMAT (TERMINAL POINT AT E.M. MOTALA STORE) VIA DEMAT ROAD, INTAKE ROAD, KLAARWATER ROAD, MR85, MR 455, KLAARWATER ROAD,



transport

Department:

Transport

Province of KwaZulu-Natal

GAZETTE

LGKZNG23-2021-OCT

REGION: ALL

SHALLCROSS ROAD, BLUNDELL ROAD, MAIN ROAD, SARNIA ROAD, UNNAMED ROAD, SARNIA ROAD, UMBILO ROAD, SYDNEY ROAD, WARWICK AVENUE, INTO VICTORIA BUS TERMINUS AND RETURN FROM VICTORIA BUS TERMINUS INTO WARWICK AVENUE, WILLIAMS ROAD, SYDNEY ROAD, UMBILO ROAD, SARNIA ROAD, MAIN ROAD, BLUNDELL ROAD, SHALLCROSS ROAD, KLAARWATER ROAD, MR455, MR 85, KLAARWATER ROAD, INTAKE ROAD, DEMAT ROAD, TO TERMINUS AT E.M MOTALA STORE AT DEMAT.

ROUTE 18

DEMAT TO DURBAN

PERSONS AND THEIR PERSONAL EFFECTS

DEMAT (TERMINAL POINT AT E.M. MOTALA STORE) ALONG DEMAT ROAD (PILLAY'S ROAD) RIGHT INTO PEARL ROAD, LEFT INTO THORNTREE AVENUE, INTO SAVANNA ROAD, LEFT INTO ACCESS ROAD, RIGHT INTO MR85, LEFT INTO MR 455, RIGHT INTO KLAARWATER ROAD, RIGHT INTO GRANADA STREET, LEFT INTO CROSSMONR DRIVE, LEFT INTO MOORCROSS DRIVE, LEFT INTO SLIPWAY INTO HIGGINSON HIGHWAY, GRIMSBY ROAD, LEFT INTO SOUTH COAST ROAD, LEFT INTO EDWIN SWALES DRIVE (R610) ACCESS ROAD INTO SARNIA ROAD, UMBILO ROAD, SYDNEY ROAD, WARWICK AVENUE, INTO VICTORIA STREET BUS RANK.

FROM VICTORIA STREET BUS RANK INTO WARWICK AVENUE, WILLIAMS ROAD, SYDNEY ROAD, UMBILO ROAD, SARNIA ROAD, ACCESS ROAD IN TO EDWIN SWALES DRIVE (R610) RIGHT INTO SOUTH COAST ROAD, RIGHT INTO GRIMSBY ROAD, HIGGINSON HIGHWAY, ACCESS ROAD INTO MOORCROSS DRIVE, RIGHT INTO CROSSMOOR DRIVE, RIGHT INTO GRANADA STREET, LEFT INTO KLAARWATER ROAD, LEFT INTO MR455, RIGHT INTO MR 85, LEFT INTO ACCESS ROAD, INTO SAVANNA DRIVE, IN TO THORNTREE AVENUE INTO PEARL ROAD, LEFT INTO DEMAT ROAD (PILLAY ROAD) TO TERMINUS AT E.M MOTALA STORE IN DEMAT.

ROUTE 19

FROM INTAKE (MOTALA STORE) TO DURBAN (VICTORIA STREET BUS RANK) VIA UNNAMED ROAD, INTAKE ROAD, KLAARWATER ROAD, ROAD MR85, UNNAMED ROAD, GRANADA STREET, ROAD 1101, ROAD 934, ROAD 917, INTO SLIPWAY AND THEN ALONG HIGGINSON HIGHWAY, GRIMSBY ROAD, SOUTH COAST ROAD, EDWIN SWALES V C DRIVE, SARNIA ROAD, UMBILO ROAD, CONGELLA ROAD, SYDNEY ROAD, WARWICK AVENUE, TO TERMINAL POINT AT VICTORIA STREET BUS RANK AND RETURN VIA WARWICK AVENUE, WILLIAMS ROAD, CANBERRA ROAD, SYDNEY ROAD, CONGELLA ROAD, UMBILO ROAD, SARNIA ROAD, EDWIN SWALES V C DRIVE, SOUTH COAST ROAD, GRIMSBY ROAD, HIGGINSON HIGHWAY, INTO SLIPWAY AND THEN ALONG ROAD 917, ROAD 934, ROAD 1101, GRANADA STREET, UNNAMED ROAD, ROAD MR85, KLAARWATER ROAD, INTAKE ROAD, UNNAMED ROAD TO TERMINAL POINT AT MOLALA STORE.

ROUTE 20

FROM MARINPINE'S BUS DEPOT IN MARIANNHILL TO POINT AND RETURN

FROM THE DEPOT IN MARIANNHILL, ALONG MR 468, RIGHT INTO MR 85, LEFT INTO MR 455, RIGHT INTO KLAARWATER ROAD, RIGHT INTO GRANADA STREET, LEFT INTO ROAD 1101 (CROSSMOOR), LEFT INTO ROAD 917 (MOORCROSS DRIVE), LINK ROAD INTO HIGGINSON HIGHWAY, ALONG HIGGINSON HIGHWAY INTO GRIMSBY ROAD, LEFT INTO SOUTH COAST ROAD, ALONG SOUTH COAST ROAD, LEFT INTO EDWIN SWALES VC DRIVE (R610) LINK ROAD INTO SARNIA ROAD, UMBILO ROAD, RIGHT INTO SYDNEY ROAD, WARWICK AVENUE, RIGHT INTO ALICE STREET, ALONG ALICE STREET, INTO OLD FORT ROAD, RIGHT INTO PRINCE ALFRED STREET, ALONG PRINCE ALFRED STREET, INTO CATO STREET, LEFT INTO WINDER STREET, ALONG WINDER STREET, RIGHT INTO POINT ROAD TO AUTHORIZED TERMINAL POINT AT THE END OF POINT ROAD IN VICINITY OF SIGNAL ROAD.

AND RETURN FROM TERMINAL POINT AT END OF POINT ROAD IN THE VICINITY OF SIGNAL ROAD, ALONG POINT ROAD, LEFT INTO AND ALONG BAY TERRACE, LEFT INTO AND ALONG VICTORIA EMBANKMENT, RIGHT INTO AND ALONG STANGER STREET, LEFT INTO AND ALONG ORDANCE ROAD, RIGHT INTO PRIOR ROAD, ALONG PRIOR ROAD, LEFT INTO AND ALONG OLD FORT ROAD, INTO AND ALONG LEOPOLD STREET, LEFT INTO AND ALONG MARKET ROAD, LEFT INTO WARWICK AVENUE, RIGHT INTO WILLIAMS ROAD, INTO SYDNEY ROAD, LEFT INTO UMBILO ROAD, INTO SARNIA ROAD, LINK ROAD INTO EDWIN SWALES DRIVE 8610), RIGHT INTO SOUTH COAST ROAD, ALONG SOUTH COAST ROAD, RIGHT INTO GRIMSBY ROAD, INTO HIGGINSON HIGHWAY, ALONG HIGGINSON HIGHWAY LINK ROAD INTO ROAD 601 (ARENA PARK) ROAD 917 (MOORCROSS DRIVE), RIGHT INTO ROAD 917 (MOORCROSS DRIVE), RIGHT INTO ROAD 1101 (CROSSMOOR DRIVE), ALONG CROSSMOOR DRIVE, RIGHT INTO GRANADA STREET, LEFT INTO KLAARWATER ROAD, LEFT INTO MR455 RIGHT INTO MR 85, LEFT INTO MR 468 TO TERMINAL POINT AT MARINPINE'S BUS DEPOT.

ROUTE 21 - CIRCULAR SERVICE

FROM CUTSHWAYO'S KRAAL ADJOINING JOE BHANAS FARM TO MALVERN SHOPPING CENTRE

PERSONS AND THEIR PERSONAL EFFECTS

FROM CUTSHWAYO'S KRAAL ADJOINING JOE BHANA'S FARM ALONG MR518, 468, 85, 455, RIGHT INTO KLAARWATER ROAD, RIGHT INTO GRANADA STREET, LEFT INTO ROAD 1101, LEFT INTO 917, LEFT INTO RAMP INTO HIGGINSON HIGHWAY, LEFT OFF RAMP INTO ASTRAL DRIVE, ALONG ASTRAL DRIVE, ERICA AVENUE, CROSS BRIDGE (UMHLATUZANA RIVER) INTO GARRICK ROAD, (CAVENDISH RAILWAY STATION) TURN LEFT OVER RAILWAY BRIDGE, PROCEED ALONG GARRICK ROAD, TURN LEFT INTO STELLA ROAD, ALONG STELLA ROAD, TURN RIGHT INTO RIDLEY PARK ROAD, RIGHT INTO MAIN ROAD (MALVERN RAILWAY STATION) ALONG MAIN ROAD, INTO SARNIA ROAD, TURN RIGHT INTO STELLA ROAD, TURN LEFT GARRICK ROAD OVER RAILWAY BRIDGE, TURN RIGHT (CAVENDISH RAILWAY STATION) GARRICK ROAD, ACROSS BRIDGE (UMHLATUZANA RIVER) INTO ERICA AVENUE ASTRAL DRIVE, UNDER WESTCLIFF RAILWAY STATION BRIDGE, TURN RIGHT ONTO RAMP INTO HIGGINSON HIGHWAY, INTO ROAD 601, 917, TURN RIGHT ROAD 917, TURN RIGHT INTO ROAD 1101, TURN RIGHT INTO GRANADA STREET, LEFT INTO KLAARWATER LEFT INTO MR455, 85, 468, 518, TO TERMINUS AT CUTSHWAYO'S KRAAL ADJOINING JOE BHANA'S FARM.

SUBJECT TO THE CONDITION THAT ON THE FORWARD TRIP TO MALVERN SHOPPING CENTRE NO PASSENGERS BE PICKED UP AFTER THE JUNCTION OF ROAD 601 AND ROAD 917 IS REACHED AND ON THE RETURN TRIP FROM MALVERN SHOPPING CENTRE NO PASSENGERS BE SET DOWN UNTIL THE OF ROAD 601 AND ROAD 917 IS REACHED.

SUBJECT TO THE FURTHER CONDITION THAT APPLICANT OBTAINS PERMISSION FROM THE MUNICIPALITY TO OPERATE THE SERVICE.

ROUTE 22

MARIANNHILL TO DURBAN (FREEWAY EXPRESS)

FROM MARINPINE BUS DEPOT IN MARIANNHILL ALONG MR 468, MR 85, HIGGINSON HIGHWAY, GRIMSBY ROAD, SOUTH COAST ROAD, BLAMEY ROAD, LINK ROAD INTO SOUTHERN FREEWAY, LINK ROAD INTO MOORE ROAD, MOORE ROAD, SYDNEY ROAD, WARWICK AVENUE INTO VICTORIA STREET BUS RANK.

AND RETURN

FROM VICTORIA STREET BUS RANK ALONG WARWICK AVENUE, WILLIAMS ROAD, LINK ROAD INTO SOUTHERN FREEWAY, LINK ROAD INTO BLAMEY ROAD, SOUTH COAST ROAD, GRIMSBY ROAD, HIGGINSON HIGHWAY, MR85, MR 468, TO TERMINUS AT MARINPINE BUS DEPOT IN MARIANNHILL.

ROUTE 23

MARIANNRIDGE TO POINT ROAD

FROM THE CORNER OF NEPTUNE DRIVE AND MERCURY CRESCENT ALONG MERCURY CRESCENT, NEPTUNE DRIVE, MILKY WAY, LEFT, RIGHT INTO CENTRAL DRIVE, LEFT IN TO CARINA ROAD, RIGHT INTO GEMINI WAY, LEFT INTO MILKY WAY, LEFT INTO MARIANNHILL ROAD, RICHMOND ROAD, OLD MAIN ROAD, STAPLETON ROAD, LINK ROAD N3, R 103, JAN SMUTS HIGHWAY, WESTRIDGE OVERPASS BRIDGE, RAMSEY AVENUE, BEREA ROAD NORTH, OLD DUTCH ROAD, ALICE STREET, OLD FORT ROAD, PRINCE ALFRED STREET, CATO STREET, WINDER STREET, POINT ROAD TO AUTHORISEI TERMINUS AT END OF POINT ROAD NEAR SIGNAL ROAD. FROM TERMINAL POINT AT END OF POINT ROAD NEAR SIGNAL ROAD, ALONG POINT ROAD, BAY TERRACE, VICTORIA EMBANKMENT, STANGER STREET, ORDINANCE ROAD, PRIOR ROAD, OLD FORT ROAD, LEOPOLD STREET, CANONGATE ROAD, BEREA ROAD, BEREA ROAD SOUTH, JAN SMUTS HIGHWAY, R103, GLIDE OFF INTO UNNAMED ROAD LEADING TO STAPLETON ROAD, STAPLETON ROAD, LEFT INTO OLD MAIN ROAD, RICHMOND ROAD, MARIANNHILL ROAD, RIGHT IN TO MILKY WAY, RIGHT INTO GEMINI WAY, LEFT INTO CARINA ROAD, RIGHT INTO CENTRAL DRIVE, LEFT INTO MILKY WAY, RIGHT INTO NEPTUNE DRIVE, RIGHT INTO MERCURY CRESCENT TO TERMINAL POINT IN NEPTUNE DRIVE AT MERCURY CRESCENT.

ROUTE 24

CUTSHWAYO'S KRAAL L TO DURBAN (VICTORIA STREET BUS RANK)

FROM CUTSHWAYO'S KRAAL ALONG MR518, 468, 85, 455, RIGHT INTO KLAARWATER ROAD, RIGHT INTO GRANADA STREET, LEFT INTO ROAD 1101, LEFT INTO ROAD 917, ON RAMP INTO HIGGINSON HIGHWAY, GRIMSBY ROAD, LEFT INTO SOUTH COAST ROAD, LEFT INTO EDWIN SWALES DRIVE (R610), RIGHT INTO LINK ROAD INTO SARNIA ROAD, CONGELLA ROAD, UMBILO ROAD, RIGHT INTO SYDNEY ROAD, WARWICK AVENUE, OLD DUTCH ROAD, ALICE STREET, RIGHT INTO MARKET ROAD, INTO VICTORIA BUS RANK AND RETURN FROM VICTORIA STREET BUS RANK, WARWICK AVENUE, WILLIAMS ROAD, CANBERRA ROAD, INTO SYDNEY ROAD, LEFT INTO UMBILO ROAD, CONGELLA ROAD, SARNIA ROAD, LINK ROAD, INTO EDWIN SWALES DRIVE (R610), RIGHT INTO SOUTH COAST ROAD, RIGHT INTO GRIMSBY ROAD, HIGGINSON HIGHWAY, OFF RAMP INTO ROAD 601/917, RIGHT INTO ROAD 917, RIGHT INTO ROAD 1101, RIGHT INTO GRANADA STREET, LEFT INTO KLAARWATER ROAD, LEFT INTO MR455, MR 85, MR 468, MR 518 TO CUTSHWAYO'S KRAAL.

ROUTE 25

A PARTY OF PERSONS WHO HAVE ORGANISED THEMSELVES INTO A GROUP, AND THEIR PERSONAL EFFECTS, FROM POINTS WITHIN A RADIUS OF



transport

Department:
Transport
Province of KwaZulu-Natal

GAZETTE

LGKZNG23-2021-OCT

REGION: ALL

25KM (TWENTY-FIVE KILOMETRES) FROM MARIANNHILL POST OFFICE TO POINTS WITHIN THE REPUBLIC OF SOUTH AFRICA AND RETURN TO POINTS WITHIN A RADIUS OF 25KM (TWENTY-FIVE KILOMETRES) FROM MARIANNHILL POST OFFICE.
SUBJECT: TO THE EXPLICIT CONDITION THAT THE CONVEYANCE OF SUCH A GROUP OF PERSONS MAY ONLY BE UNDERTAKEN IF SAME GROUP OF PERSONS UNDERTAKE THE FORWARD JOURNEY AND THE RETURN JOURNEY AS A PARTY FOR THE EXCLUSIVE MUTUAL PURPOSE TO ATTEND ONE OR MORE OF THE FOLLOWING OCCASIONS:

(I) A WEDDING

(II) A FUNERAL

(III) A RELIGIOUS GATHERING

(IV) A SPORTS MEETING, EITHER AS COMPETITORS OR AS SPECTATORS

(V) A PICNIC OF ANY OTHER SIMILAR FORM OF ORGANISED AMUSEMENT OR RECREATION

ROUTE 25

PERSONS WHO ARE IN POSSESSION OF VAL ID RAIL OR S.A RAILWAY ROAD TRANSPORT SERVICE TICKET AND PARCELS ON A VEHICLE HIRE BASIS ON BEHALF OF THE S.A RAILWAYS, ON ROUTES OR WITHIN AREAS COVERED BY PERMITS ISSUED TO THE S.A RAILWAYS BY LOCAL ROAD TRANSPORTATION BOARDS, WITHIN THE PROVINCE OF NATAL.

ROUTE 26A

FROM ST. WENDOLIN TO DURBAN VIA ESCOMBE

FROM ST. WENDOLIN ALONG ST. WENDOLIN ROAD MR85 (M 1) MR 455 (M34), KLAARWATER ROAD, SHALLCROSS ROAD, BLUNDELL ROAD, MAIN ROAD, SARNIA ROAD, UMBILO ROAD, SYDNEY ROAD, WARWICK AVENUE INTO VICTORIA STREET.

AND RETURN FROM VICTORIA STREET BUS RANK INTO WARWICK AVENUE, WILLIAM ROAD, SYDNEY ROAD, UMBILO ROAD, SARNIA ROAD, MAIN ROAD, BLUNDELL ROAD, SHALLCROSS ROAD, KLAARWATER ROAD, MR455 (M34) MR85 (M 1) ST. WENDOLIN ROAD.

ROUTE 26B

BREDASFONTEIN TO DURBAN

FROM BREDASFONTEIN ALONG D 72, D561, 2M 65, EASTERLY DIRECTION KNOWN AS MNTANONTENENGAYO, PASS CLIFTON HEIGHTS STORE, ALONG 2M 65 KNOWN AS ZWELIBOMVU PASS MKHIZE STORE PASS AMADUNGE BOTTLE STORE WHERE WE MEET UMLAAS BRIDGE RIGHT MR518, MR 468, M1, UNNAMED ROAD, KLAARWATER ROAD, GRANADA STREET, CROSSMOOR DRIVE, MOORCROSS DRIVE, LINK ROAD, HIGGINSON HIGHWAY, GRIMSBY ROAD, SOUTH COAST ROAD, EDWIN SWALES DRIVE, UMBILO ROAD, GALE STREET, WARWICK AVENUE TO VICTORIA BUS TERMINAL AND RETURN VIA THE SAME ROUTE.

ROUTE 27

FROM ST. WENDOLIN TERMINUS ALONG ST. WENDOLIN ROAD, MR85, MARIANNHILL ROAD, WESTMEAD ROAD, CIRCUIT ROAD, CLARK ROAD, MOSS ROAD, ALEXANDRA ROAD, TRAFFORD ROAD, GILLITTS ROAD, RICHMOND ROAD, OLD MAIN ROAD, ANDERSON ROAD, STANFIELD ROAD, HILL STREET BUS TERMINUS, HILL STREET, ANDERSON ROAD, OLD MAIN ROAD, CROMPTON ROAD, SHEPSTONE ROAD, OTTO VOLEK ROAD, VALLEY VIEW ROAD, ESCOM ROAD, CHELSEA ROAD, BLASE ROAD, TO AT NOTEX FACTORY IN BLASE ROAD.

AND RETURN FROM NOTEX FACTORY IN BLASE ROAD, ALONG BLASE ROAD, CHELSEA AVENUE, ESCOM ROAD, VALLEY VIEW ROAD, OTTO VOLEK ROAD, SHEPSTONE ROAD, CROMPTON STREET, OLD MAIN ROAD, ANDERSON ROAD, STANFIELD ROAD, HILL STREET BUS RANK, HILL STREET, ANDERSON ROAD, OLD MAIN ROAD, RICHMOND ROAD, ALEXANDRA ROAD, MALCOLM ROAD, CIRCUIT ROAD, WESTMEAD ROAD, MARIANNHILL ROAD, MR 85, ST WENDOLIN ROAD TO TERMINUS AT ST WENDOLIN.

ROUTE 28

KLAARWATER TOWNSHIP IP ALONG KLAARWATER ROAD, MR85, MARIANNHILL ROAD, WESTMEAD ROAD, CIRCUIT ROAD, CLARK ROAD, MOSS ROAD, ALEXANDRA ROAD, TRAFFORD ROAD, GILLITTS ROAD, RICHMOND ROAD, OLD MAIN ROAD, ANDERSON ROAD, STANFIELD ROAD, HILL STREET TERMINUS, HILL STREET, ANDERSON ROAD, OLD MAIN ROAD, CROMPTON ROAD, SHEPSTONE ROAD, OTTO VOLEK ROAD, VALLEY VIEW ROAD, ESCOM ROAD, CHELSEA AVENUE, BLASE ROAD, TO TERMINUS AT NOTEX FACTORY IN BLASE ROAD.

AND RETURN FROM NOTEX FACTORY IN BLASE ROAD, ALONG BLASE ROAD, CHELSEA AVENUE, ESCOM ROAD, VALLEY VIEW ROAD, OTTO VOLEK ROAD, SHEPSTONE ROAD, CROMPTON STREET, OLD MAIN ROAD, ANDERSON ROAD, STANFIELD ROAD, HILL STREET TERMINUS, HILL STREET, ANDERSON ROAD, OLD MAIN ROAD, RICHMOND ROAD, ALEXANDRA ROAD, ALBERT ROAD, MALCOLM ROAD, CIRCUIT ROAD, WESTMEAD ROAD, MARIANNHILL ROAD, MR 85, KLAARWATER ROAD TO TERMINUS AT KLAARWATER ROAD IN KLAARWATER TOWNSHIP.

ROUTE 29

KWA NDENGEZI TO PINETOWN AND NEW GERMANY

FROM KWA NDENGEZI STARTING POINT OPPOSITE KWA NDENGEZI SHOPPING CENTRE ALONG UNNAMED ROAD FOR APPROXIMATELY 4.0

KILOMETRES, TURN LEFT INTO ROAD 518 PROCEED ALONG ROAD 518, PASS LINDA STORE AT JUNCTION OF ROAD 559 TURN RIGHT VIA ST. XAVIER SCHOOL ALONG ROAD 559, TURN LEFT INTO M1 VIA ST MARY'S HOSPITAL, MARIANNHILL ROAD, WESTMEAD ROAD, RIGHT INTO CIRCUIT ROAD, RIGHT INTO CLARK ROAD, RIGHT INTO ALEXANDRA ROAD, LEFT INTO M1 ROAD, OLD MAIN ROAD, ANDERSON ROAD, STANFIELD LANE, INTO HILL STREET BUS TERMINUS INTO HILL STREET, ANDERSON ROAD, RIGHT INTO OLD MAIN ROAD, LEFT GLENRIDGE ROAD, LAUTH ROAD, LEFT INTO CROMPTON LEFT SHEPSTONE ROAD, RIGHT BLASE AVENUE, RIGHT CHELSEA AVENUE, TO TERMINAL POINT IN CHELSEA AVENUE, (OPPOSITE NOTEX FACTORY).

RETURN

FROM NOTEX FACTORY IN CHELSEA AVENUES LEFT INTO ESCOM ROAD, PINESIDE ROAD, RIGHT INTO ST JOHNS AVENUE, LEFT INTO CROMPTON STREET, RIGHT INTO LAUTH ROAD, LEFT INTO GLENRIDGE ROAD, RIGHT INTO OLD MAIN ROAD, LEFT INTO ANDERSON ROAD, LEFT INTO STANFIELD LANE, INTO HILL STREET BUS TERMINUS, INTO HILL STREET, ANDERSON ROAD, LEFT INTO OLD MAIN ROAD, M, RIGHT INTO ALEXANDRA ROAD, LEFT INTO ALBERT ROAD, RIGHT INTO MALCOLM ROAD, LEFT INTO CIRCUIT ROAD, LEFT INTO WESTMEAD ROAD, RIGHT INTO M, PASS ST. MARY'S HOSPITAL, MARIANNHILL ROAD, RIGHT INTO ROAD 559 VIA ST XAVIER SCHOOL LEFT INTO ROAD 518 PASS LINDA STORE RIGHT INTO KWA NDENGEZI TOWNSHIP, ALONG TOWNSHIP FOR APPROXIMATELY 4.0 KILOMETRES TO TERMINUS AT KWA NDENGEZI SHOPPING CENTRE.

ROUTE 30

PERSONS AND THEIR PERSONAL EFFECTS

KWA NDENGEZI TO PINETOWN AND RETURN

FORWARD JOURNEY

FROM KWA NDENGEZI (STARTING POINT OPPOSITE KWA NDENGEZI SHOPPING CENTRE) (MAGISTERIAL DISTRICT OF PINETOWN) ALONG UNNAMED 4.0 KILOMETRES, TURN RIGHT ONTO ROAD 518 PROCEED ALONG ROAD 518 TO ROAD 468, PROCEED ALONG ROAD 468 TO THE JUNCTION WITH ROAD 85, TURN LEFT ONTO ROAD 85 CONTINUE ALONG ROAD 85 PAST THE JUNCTION OF ROAD 559, PROCEEDING ALONG ROAD 85, MARIANNHILL ROAD, RICHMOND ROAD, WESTERN INTERCHANGE AND OLD MAIN ROAD, FROM OLD MAIN ROAD TURN RIGHT INTO ANDERSON STREET TURN LEFT INTO STANFIELD LANE TO THE HILL BUS RANK.

RETURN JOURNEY

FROM HILL STREET BUS RANK TURN RIGHT INTO HILL STREET AND RIGHT INTO ANDERSON STREET, FROM ANDERSON STREET TURN LEFT INTO OLD MAIN ROAD FOLLOW FORWARD JOURNEY IN REVERSE.

ALTERNATE FORWARD JOURNEY

FROM KWA NDENGEZI STARTING POINT OPPOSITE KWA NDENGEZI SHOPPING CENTRE (MAGISTERIAL DISTRICT OF PINETOWN) ALONG UNNAMED ROAD FOR APPROXIMATELY 4.0 KILOMETRES AS DEPICTED ON ANNEXURE AA TURN RIGHT ONTO ROAD 518, PROCEED ALONG ROAD 518 TO ROAD 468, PROCEED ALONG ROAD 468 TO THE JUNCTION WITH ROAD 85, TURN LEFT ONTO ROAD 85 CONTINUE ALONG ROAD 85, PAST THE JUNCTION OF ROAD 559, PROCEED ALONG ROAD 85, MARIANNHILL ROAD, TO WESTMEAD ROAD, TURN LEFT INTO WESTMEAD ROAD RIGHT INTO CIRCUIT ROAD, RIGHT INTO CLARK ROAD, TO JUNCTION OR CLARK ROAD AND ALEXANDER ROAD, TURN RIGHT INTO ALEXANDER ROAD TO JUNCTION OF ALEXANDER ROAD AND RICHMOND ROAD, TURN LEFT INTO RICHMOND ROAD PROCEED ALONG RICHMOND ROAD TO SWANSFIELD ROAD, TURN LEFT INTO SWANSFIELD ROAD LEFT INTO AUBREY ROAD TO JUNCTION OF AUBREY ROAD AND GILLITTS ROAD, TURN LEFT INTO GILLITTS ROAD TURN LEFT INTO SURPRISE FARM RANK. FROM SURPRISE FARM RANK TURN RIGHT INTO SWANSFIELD ROAD TO JUNCTION OF SWANSFIELD ROAD AND RICHMOND ROAD, TURN LEFT INTO RICHMOND ROAD AND PROCEED VIA WESTERN INTER-CHANGE AND OLD MAIN ROAD TO ANDERSON STREET, TURN RIGHT INTO ANDERSON STREET, LEFT INTO STANFIELD LANE AND RIGHT INTO HILL STREET BUS RANK. FROM HILL STREET BUS RANK, RIGHT INTO HILL STREET, RIGHT INTO ANDERSON STREET, RIGHT INTO OLD MAIN ROAD, LEFT GLENUGIE AVENUE, LAUTH ROAD, LEFT CROMPTON STREET LEFT SHEPSTONE ROAD, RIGHT BLASE AVENUE, RIGHT CHELSEA AVENUE, TO THE TERMINAL POINT IN CHELSEA AVENUE (OPPOSITE NOTEX FACTORY).

FROM THE STARTING POINT IN CHELSEA AVENUE, LEFT ESCOM ROAD, PINESIDE AVENUE, RIGHT ST. JOHN'S AVENUE, LEFT CROMPTON STREET, RIGHT LAUTH ROAD, LEFT GLENUGIE ROAD, LEFT GLENUGIE AVENUE, RIGHT OLD MAIN ROAD, LEFT ANDERSON STREET, LEFT STANFIELD LANE, RIGHT INTO HILL STREET BUS RANK, FROM HILL STREET BUS RANK TURN RIGHT INTO HILL STREET, RIGHT INTO ANDERSON STREET, FROM ANDERSON STREET TURN LEFT INTO OLD MAIN ROAD, VIA WESTERN INTER-CHANGE AND RICHMOND ROAD TO SWANSFIELD ROAD, TURN RIGHT INTO SWANSFIELD ROAD, LEFT INTO AUBREY ROAD TO JUNCTION OR AUBREY ROAD AND GILLITTS ROAD TURN LEFT INTO GILLITTS ROAD AND LEFT INTO SURPRISE FARM BUS RANK. FROM SURPRISE FARM RANK TURN RIGHT INTO SWANSFIELD ROAD TO JUNCTION OF SWANSFIELD ROAD AND



transport

Department:
Transport
Province of KwaZulu-Natal

GAZETTE

LGKZNG23-2021-OCT

REGION: ALL

RICHMOND ROAD, TURN RIGHT INTO RICHMOND ROAD AND PROCEED ALONG RICHMOND ROAD TO JUNCTION OF RICHMOND ROAD AND RIGHT INTO ALEXANDER ROAD, TURN RIGHT INTO ALEXANDER ROAD TURN LEFT INTO ALBERT ROAD, RIGHT INTO MALCOLM ROAD TO JUNCTION OF MALCOLM ROAD, TURN LEFT INTO CIRCUIT ROAD TO JUNCTION OF CIRCUIT ROAD AND WESTMEAD ROAD TURN LEFT INTO WESTMEAD ROAD AND MARIANNHILL ROAD.

TURN RIGHT INTO ROAD 468 AND PROCEED ALONG ROAD 468 WHICH BECOMES ROAD 518 PROCEED ALONG ROAD 518 TO KWA NDENGEZI TOWNSHIP TURN OFF, TURN LEFT INTO UNNAMED ROAD AND PROCEED ALONG APPROXIMATELY 4.0 KILOMETRES OF UNNAMED ROAD TO STARTING POINT OPPOSITE KWA NDENGEZI SHOPPING CENTRE.

ROUTE 32

PERSONS AND THEIR PERSONAL EFFECTS
FROM KWA NDENGEZI TOWNSHIP TO MPUMALANGA COURT HOUSE AND RETURN

ROUTE DESCRIPTION

FROM KWA NDENGEZI TOWNSHIP ALONG MAIN KWA NDENGEZI ROAD VIA LINDA STORE TO INTERSECTION OF PROVINCIAL ROAD 559 THEN LEFT IN PR 559, PROCEED WITH PR 559 UNTIL INTERSECTION OF PR 559 WITH PR 454 THEN RIGHT ALONG PR 454 UNTIL INTERSECTION WITH NATIONAL ROAD N3, TURN LEFT INTO N3 AND PROCEED ALONG THIS ROAD UNTIL THE HAMMERSDALE TURN-OFF THEN LEFT INTO PR385 TO HAMMERSDALE, PROCEED ALONG THIS ROAD UNTIL KELLY ROAD TURN-OFF, THEN LEFT INTO KELLY ROAD BUS RANK, BACK ALONG KELLY ROAD AND THEN LEFT INTO PR385, PROCEED ALONG THIS ROAD UNTIL THE MPUMALANGA TURN-OFF, THEN LEFT UNTIL MPUMALANGA MAGISTRATES COURT AND RETURN ALONG THE SAME ROUTE.

ROUTE 33

FROM KRANSKLOOF FARM DURBAN (WINTERTON) VIA CLAIRMONT ROAD (WYEBANK) FIELDS HILL R613 PINETOWN, OLD MAIN ROAD, ANDERSON ROAD, HILL STREET BUS RANK, ANDERSON ROAD, OLD MAIN ROAD, STAPLETON ROAD, JAN SMUTS HIGHWAY, WESTERN FREEWAY, VICE VERSA. SUBJECT TO THE RESTRICTION THAT ON JOURNEYS FROM KRANSKLOOF NO PASSENGERS BE PICKED UP AT ANY POINT WITHIN HALF A MILE FROM WYEBANK RAILWAY STATION AND ON JOURNEYS TO KRANSKLOOF NO PASSENGERS BE SET DOWN AT ANY POINT WITHIN HALF A MILE FROM WYEBANK RAILWAY STATION.

ROUTE 35

MARIANNHILL -SOLDIERS WAY BUS RANK
FROM CUTSHWAYO KRAAL ALONG MR618, MR 468, MR 85, MR455, KLAARWATER ROAD, GRANADA STREET, CROSSMOOR DRIVE, MOORCROSS DRIVE, HIGGINSON HIGHWAY, GRIMSBY ROAD, SOUTH COAST ROAD, EDWIN SWALES DRIVE (R610) LINK ROAD INTO SARNIA ROAD, UMBILO ROAD, SYDNEY ROAD, WARWICK AVENUE, ALICE STREET, SOLDIERS WAY BUS RANK.

AND RETURN FROM SOLDIERS WAY BUS RANK ALONG QUEEN STREET, FIELD STREET, LEOPOLD STREET, MARKET ROAD, WARWICK AVENUE, WILLIAM ROAD, SYDNEY ROAD, UMBILO ROAD, SARNIA ROAD, EDWIN SWALES DRIVE (R610) SOUTH COAST ROAD, GRIMSBY ROAD, HIGGINSON HIGHWAY, LINK ROAD INTO MOORCROSS DRIVE, CROSSMOOR DRIVE, GRANADA STREET, KLAARWATER ROAD, MR455, MR 85, MR 468, MR 518 TO TERMINUS AT CUTSHWAYO KRAAL.

ALTERNATIVELY

SOLDIERS WAY BUS RANK, QUEEN STREET, RUSSEL STREET, LEOPOLD STREET, MARKET ROAD, WARWICK AVENUE.

OR

SOLDIERS WAY, QUEEN STREET, ALBERT STREET, LEOPOLD STREET, MARKET ROAD, WARWICK AVENUE.

ROUTE 36

FROM DURBAN (VICTORIA STREET BUS RANK) TO WELBEDACHT (BHANA'S STORE) AND RETURN VIA WARWICK AVENUE, GALE STREET ALTERNATIVELY SYDNEY, UMBILO, STELLA, CARRICK, WELBEDACHT ROAD TO OUTER TERMINAL.

ROUTE 37

FROM BHANA'S STORE (WELBEDACHT) AND ROAD 751 AND ROAD 918 AND ALTERNATIVELY ROAD901 AND ROAD 601, AND INTO HIGGINSON HIGHWAY AND INTO A PORTION OF ERICA AVENUE, ALTERNATIVELY, FALCON STREET, SYRINGA AVENUE, FINCH STREET, AND ERICA ROAD (STOP AT CARRICK ROAD, STELLA ROAD, UMBILO ROAD, CONGELLA ROAD, ALTERNATIVELY GALE STREET, WARWICK AVENUE AND INTO VICTORIA STREET BUS RANK EXTENSION AND RETURN VIA THE ABOVE MENTIONED ROUTES.

ROUTE 38

FROM BHANA'S STORE (WELBEDACHT) TO DURBAN VIA ROAD 915, AND ROAD 918 AND 917 AND ALTERNATIVELY ROAD901 AND 601 INTO HIGGINSON HIGHWAY, GRIMSBY ROAD, SOUTH COAST ROAD, EDWIN SWALES DRIVE, SARNIA ROAD, UMBILO, CONGELLA ROAD ALTERNATIVELY, GALE STREET, SYDNEY ROAD, WARWICK AVENUE, AND VICTORIA STREET BUS RANK EXTENSION AND RETURN VIA THE ABOVE-MENTIONED ROUTES.

ROUTE 39

FROM VICTORIA BUS RANK INTO WARWICK AVENUE, WILLIAMS ROAD, SYDNEY ROAD, UMBILO ROAD, CONGELLA ROAD, SARNIA ROAD, ACCESS ROAD, INTO EDWIN SWALES DRIVE, SOUTH COAST ROAD, GRIMSBY ROAD, HIGGINSON HIGHWAY, ACCESS ROAD INTO MOORCROSS DRIVE, CROSSMOOR DRIVE, GRANADA STREET, KLAARWATER ROAD, MR455, MR85, MARIANNHILL ROAD, RICHMOND ROAD, OLD MAIN ROAD, ANDERSON ROAD, STANFIELD LANE INTO HILL STREET BUS RANK, AND RETURN FROM HILL STREET BUS RANK INTO HILL STREET, ANDERSON ROAD, OLD MAIN ROAD, RICHMOND ROAD, MARIANNHILL ROAD, MR 85, MR 455, KLAARWATER ROAD, GRANADA STREET, CROSSMOOR DRIVE, LEFT INTO MOORCROSS DRIVE, ACCESS ROAD, INTO HIGGINSON HIGHWAY, GRIMSBY ROAD, SOUTH COAST ROAD, EDWIN SWALES DRIVE, ACCESS ROAD INTO SARNIA ROAD UMBILO ROAD, SYDNEY ROAD, WARWICK AVENUE INTO VICTORIA BUS RANK.

ROUTE 40

FROM TERMINUS IN INTAKE (MOTALA STORE) ALONG INTAKE ROAD, DEMAT ROAD, (PILAY ROAD), PEARL ROAD, THORNTREE AVENUE, SAVANNA ROAD, ACCESS ROAD, MR 85, HIGGINSON HIGHWAY, GRIMSBY ROAD, SOUTH COAST ROAD, EDWIN SWALES DRIVE (R610), LINK ROAD INTO SARNIA ROAD, UMBILO ROAD, SYDNEY ROAD, WARWICK AVENUE, ALICE STREET, OLD FORT ROAD, PRINCE ALFRED STREET, CATO STREET, WINDER STREET, POINT ROAD, TO AUTHORISED TERMINUS AT THE END OF POINT ROAD NEAR SIGNAL ROAD. FROM TERMINAL AT POINT AT THE END OF SIGNAL ROAD ALONG POINT ROAD, BAY TERRACE, VICTORIA EMBANKMENT, STANGER STREET, ORDINANCE ROAD, LEOPOLD STREET, WARWICK AVENUE, WILLIAMS ROAD, SYDNEY ROAD, UMBILO ROAD, SARNIA, LINK ROAD INTO EDWIN SWALES DRIVE, (R610), SOUTH COAST ROAD, GRIMSBY ROAD, HIGGINSON HIGHWAY, MR85, ACCESS ROAD, SAVANNA DRIVE, THORNTREE AVENUE, PEARL ROAD, DEMAT ROAD (PILAY ROAD), INTAKE TO TERMINUS AT MOTALA STORE INTAKE.

ROUTE 41

ST. MARY'S HOSPITAL TO POINT ROAD

FROM TERMINAL POINT AT ST. MARY'S HOSPITAL ALONG UNNAMED ROAD, MR85, MARIANNHILL ROAD, RICHMOND ROAD, OLD MAIN ROAD, ANDERSON ROAD, STANFIELD LANE, HILL STREET BUS RANK, INTO HILL STREET BUS RANK, ANDERSON ROAD, OLD MAIN ROAD, STAPLETON ROAD, LINK ROAD INTO N3. R103, JAN SMUTS HIGHWAY, WESTRIDGE OVERPASS BRIDGE, RAMSEY AVENUE, BEREA ROAD NORTH, OLD DUTCH ROAD, CENTENARY ROAD, MANSFIELD ROAD, WINTERTON WALK BUS RANK, MANSFIELD ROAD, CENTENARY ROAD, ALICE STREET, OLD FORT ROAD, NMR AVENUE, SOMTSEU ROAD, STANGER STREET, PRINCE ALFRED STREET, CATO STREET, WINDER STREET, POINT ROAD TO TERMINAL POINT AT END OF POINT ROAD IN THE VICINITY OF SIGNAL ROAD.

AND RETURN FROM TERMINAL POINT ALONG POINT ROAD, BAY TERRACE, VICTORIA EMBANKMENT, STANGER STREET, SOMTSEU ROAD, NMR AVENUE, WALNUT ROAD, ORDINANCE ROAD, PRIOR ROAD, OLD FORT ROAD, LEOPOLD STREET, CANONGATE ROAD, BEREA ROAD, BEREA ROAD SOUTH, JAN SMUTS HIGHWAY. R103, N3, GLIDE OFF INTO UNNAMED ROAD LEADING TO STAPLETON ROAD, OLD MAIN ROAD, ANDERSON ROAD, STANFIELD LANE, HILL STREET BUS RANK, HILL STREET, ANDERSON ROAD, OLD MAIN ROAD, RICHMOND ROAD, MARIANNHILL ROAD, MR85, TO TERMINUS AT ST. MARY'S HOSPITAL.

ROUTE 42

FROM CORNER OF NEPTUNE DRIVE AND MERCURY CRESCENT ALONG MERCURY CRESCENT, NEPTUNE DRIVE, MILKY WAY, RIGHT INTO CENTRAL DRIVE, LEFT INTO CARINA ROAD, RIGHT INTO GEMINI WAY, LEFT INTO MILKY WAY, RIGHT INTO MARIANNHILL ROAD, MR85, HIGGINSON HIGHWAY, GRIMSBY ROAD, SOUTH COAST ROAD, EDWIN SWALES DRIVE (R610), ACCESS ROAD INTO SARNIA ROAD, UMBILO ROAD, SYDNEY ROAD, WARWICK AVENUE, ALICE STREET, OLD FORT ROAD, NMR AVENUE, SOMTSEU ROAD, STANGER STREET, PRINCE ALFRED STREET, CATO STREET, WINDER STREET, POINT ROAD, TO TERMINAL POINT AT THE END OF POINT ROAD IN THE VICINITY OF SIGNAL ROAD. RETURN FROM TERMINAL POINT IN POINT ROAD IN THE VICINITY OF SIGNAL ROAD, POINT ROAD, BAY TERRACE, VICTORIA EMBANKMENT, STANGER STREET, SOMTSEU ROAD, NMR AVENUE, WALNUT ROAD, ORDINANCE ROAD, LEOPOLD STREET, WARWICK AVENUE.

WILLIAMS ROAD, SYDNEY ROAD, UMBILO ROAD, SARNIA ROAD, ACCESS ROAD INTO EDWIN SWALES DRIVE (R610) SOUTH COAST ROAD, GRIMSBY ROAD, HIGGINSON HIGHWAY, MR 85, MARIANNHILL ROAD, MILKY WAY, RIGHT INTO GEMINI WAY, LEFT INTO CARINA ROAD, RIGHT INTO CENTRAL DRIVE, LEFT INTO MILKY WAY, RIGHT INTO NEPTUNE DRIVE, RIGHT INTO MERCURY CRESCENT TO TERMINAL POINT IN NEPTUNE DRIVE AT MERCURY CRESCENT.

ROUTE 43

HILLVIEW - SHALLCROSS - DURBAN



transport

Department:
Transport
Province of KwaZulu-Natal

GAZETTE

LGKZNG23-2021-OCT

REGION: ALL

FROM THE TERMINUS AT RAS DASHAN STREET IN HILLVIEW ALONG RAS DASHAN STREET, WINGEN WALK, KLAARWATER ROAD, KILIMANJARO STREET, HIMALAYA DRIVE, SIERRA MADRA STREET, KLAARWATER ROAD, SHALLCROSS ROAD, BLUNDELL ROAD, MAIN ROAD, STELLA ROAD, SARNIA ROAD, UMBILO ROAD, GLASTONBURY MACE, SYDNEY ROAD, WARWICK AVENUE INTO VICTORIA STREET BUS TERMINUS.

AND RETURN FROM VICTORIA STREET BUS TERMINUS ALONG WARWICK AVENUE, WILLIAM ROAD, SYDNEY ROAD, GLASTONBURY PLACE, UMBILO ROAD, SARNIA ROAD, STELLA ROAD, MAIN ROAD, BLUNDELL ROAD, SHALLCROSS ROAD, KLAARWATER ROAD, WINGEN WALK, SPENCER STREET, RAS DASHAN STREET TERMINUS.

ALTERNATIVELY

WARWICK AVENUE, ALICE STREET, GREY STREET, COMMERCIAL ROAD, SOLDIERS WAY, GARDINER STREET, WEST STREET, STANGER STREET, PINE STREET TO TERMINUS IN PINE STREET.

ALTERNATIVE RETURN

FROM PINE STREET TERMINUS ALONG PINE STREET, FIELD STREET, QUEEN STREET, RUSSELL STREET, LEOPOLD STREET, WARWICK AVENUE.

ROUTE 44

BOTHA'S HILL/ HILLCREST PINETOWN - DURBAN

PERSONS AND THEIR PERSONAL EFFECTS

FROM BOTHA'S HILL ALONG OLD MAIN ROAD, HILLCREST OLD MAIN ROAD, GILLITTS OLD MAIN ROAD, R613, INTO OLD MAIN ROAD AT EXIT 24

PROCEEDING TO KLOOF RAILWAY STATION BUS STOP, RAILWAY STATION ROAD, PROCEED ALONG OLD MAIN ROAD TO EXTENSION 22 ONTO THE R613 OFF RAMP INTO RICHMOND ROAD, OLD MAIN ROAD, STAPLETON ROAD, R613, N3, R 103, JAN SMUTS HIGHWAY, GLIDE ON N8, WESTERN FREEWAY, OFF RAMP RAMSEY/AVENUE, BEREA ROAD NORTH, RIGHT CLEAVER ROAD BRIDGE, BEREA ROU, WEST STREET, POINT ROAD, ROCHESTER STREET, GILLESPIE STREET, PRINCE STREET TO TERMINUS AT BELL STREET.

AND RETURN

FROM TERMINUS AT BELL STREET, BELL STREET ERSKINE TERRACE, RUTHERFORD STREET, POINT ROAD, WEST STREET, FAREWELL STREET, SMITH STREET, STANGER STREET, PINE STREET, RUSSELL STREET, LEOPOLD STREET, MARKET ROAD, CANONGATE ROAD, N8, WESTERN FREEWAY, OFF RAMP MAYVILLE/ SHERWOOD, JAN SMUTS HIGHWAY, R103, R613, OFF RAMP STAPLETON ROAD, STAPLETON ROAD, OLD MAIN ROAD, ANDERSON ROAD, OLD MAIN ROAD, RICHMOND ROAD, ON RAMP ONTO R613 (FIELDS HILL) R613, ION RAMP 22 OVER BRIDGE TO OLD MAIN ROAD, TO FIELDS HOTEL BUS STOP, PROCEED ALONG MAIN ROAD, LEFT INTO VILLAGE ROAD, PROCEED ON RAMP 23 ONTO 613, ON RAMP HILLCREST, OLD MAIN ROAD, PASS HILLCREST ALONG OLD MAIN ROAD TO BOTHA'S HILL.

ALTERNATIVE ROUTE: SMITH STREET, RUSSELL STREET, LEOPOLD STREET.

ROUTE 45

PINETOWN TO BREDASFONTEIN

FROM HILL STREET BUS TERMINUS ALONG HILL STREET ANDERSON ROAD, OLD MAIN ROAD, RICHMOND ROAD, MARIANNHILL ROAD, PAST MARIANNHILL MONASTERY, MARIANNHILL ROAD, ALONG MR468, MR 518, OVER UMLAAS RIVER BRIDGE, ZM 65, PAST AMADUNGE BOTTLE STORE AND MKHIZE STORE, PROCEED ALONG SAME ROUTE INTO THE AREA KNOWN AS ZWELIBOMVU, ALONG ZM65, INTO MAGISTERIAL DISTRICT OF CAMPERDOWN, PAST CLIFTON HEIGHT STORE, ALONG SAME ROAD PAST THE AREA KNOWN AS MNTANONTENGAYO, PROCEED ALONG ZM65, BECOMES D561, ALONG D561, AND D72, TURN RIGHT INTO D72, ALONG D72, TO TERMINUS AT BREDASFONTEIN.

AND RETURN FROM BREDASFONTEIN ALONG D72, LEFT AT D561, ALONG D561, BECOMES ZM65, PROCEED ALONG ZM65, IN AN EASTERLY DIRECTION PAST THE AREA KNOWN AS MNTANONTENGAYO AND PAST CLIFTON HEIGHT STORE, PROCEED ALONG ZM65, INTO THE AREA KNOWN AS ZWELIBOMVU, PROCEED ALONG SAME ROAD PAST MKHIZE STORE AND THEN ONTO AMADUNGE BOTTLE STORE, PROCEED FURTHER ALONG ZM65, WERE ZM 65 MEETS THE UMLAAS RIVER BRIDGE, OVER UMLAAS RIVER BRIDGE, ALONG MR 518, MR 468, MARIANNHILL ROAD, PAST MARIANNHILL MONASTERY, MARIANNHILL ROAD, RICHMOND ROAD, OLD MAIN ROAD, ANDERSON ROAD, STANFIELD LANE INTO HILL STREET BUS TERMINUS.

ROUTE 46

JAMAICA/ DURBAN -EXPRESS SERVICE

FROM JAMAICA MOTORS, SHALLCROSS ALONG KLAARWATER ROAD, MR455, M34, UNDERWOOD ROAD, STAPLETON ROAD, ON RAMP N3 WESTERN FREEWAY, ALICE STREET, GREY STREET, COMMERCIAL ROAD, FIELD STREET, INTO SOLDIERS WAY BUS TERMINUS.

RETURN

FROM SOLDIERS WAY BUS TERMINUS ALONG QUEEN STREET, RUSSELL LEOPOLD STREET, MARKET ROAD, CANONGATE ROAD, N8, WESTERN FREEWAY GLIDE OFF TO SARNIA, STAPLETON ROAD, UNDERWOOD ROAD, M4, MR455, KLAARWATER TO JAMAICA MOTORS, SHALLCROSS.

ROUTE 47

HILLVIEW - SHALLCROSS - DURBAN

INWARDS

FROM TERMINUS AT RAS DASHAN STREET IN HILLVIEW ALONG RAS DASHAN STREET, WINGEN WALK, KLAARWATER ROAD, KILIMANJARO STREET, HIMALAYA DRIVE, SIERRA MADRA STREET, KLAARWATER ROAD, SHALLCROSS ROAD, NEW LINK ROAD SHALLCROSS TO HIGGINSON HIGHWAY, HIGGINSON HIGHWAY, GRIMSBY ROAD, SOUTH COAST ROAD EDWIN SWALES V.C. DRIVE (R10), UMBILO ROAD, GLASTONBURY PLACE, SYDNEY ROAD, WARWICK AVENUE INTO VICTORIA BUS RANK.

OUTWARDS

FROM VICTORIA BUS RANK INTO WARWICK AVENUE, WILLIAMS ROAD, SYDNEY ROAD, UMBILO ROAD, EDWIN SWALES V C DRIVE, SOUTH COAST ROAD, GRIMSBY ROAD, HIGGINSON HIGHWAY, OFF RAMP, SHALLCROSS - NEW LINK ROAD, TO SHALLCROSS, SHALLCROSS ROAD, KLAARWATER ROAD, WINGEN WALK, SPENCER STREET, RAS DASHAN STREET, TO TERMINUS IN RAS DASHAN STREET.

ROUTE 48

FORWARD JOURNEY

FROM KWA DABEKA BUS TERMINUS IN UNIT SUB-5, SITUATED IN UNNAMED ROAD, CLERMONT, WITHIN THE MAGISTERIAL DISTRICT OF PINETOWN VIA KWA DABEKA POLICE STATION, INTO KWA-DABEKA ROAD, VIA LKWEZI SERVICE STATION, TURN INTO NORTH ROAD, VIA CLERMONT CENTRAL TAXI RANK, INTO CLERMONT ROAD, INTO POSSET ROAD, INTO SHEPSTONE ROAD, TURN INTO CROMPTON STREET, TURN INTO OLD MAIN ROAD, TURN INTO HILL STREET BUS RANK. FROM HILL STREET BUS RANK TURN LEFT INTO OLD MAIN ROAD TURN LEFT INTO M3 TOWARDS DURBAN, TURN INTO N3, INTO OLD DUTCH ROAD, INTO MARKET ROAD, INTO WARWICK AVENUE INTO SOUTHERN FREEWAY AND PROCEED TO BORDER OF REPUBLIC OF SOUTH AFRICA AND TRANSKEI AT PORT EDWARD ON ROUTE TO WILD COAST SUN.

RETURN JOURNEY

FROM BORDER OF REPUBLIC OF SOUTH AFRICA AND TRANSKEI AT PORT EDWARD ALONG SOUTHERN FREEWAY VIA MARGATE, PORT SHEPSTONE, HIBBERDENE, AMANZIMTOTI, LOUIS BOTHA AIRPORT INTO WARWICK AVENUE, TURN INTO N3, INTO M3, AT PINETOWN, TURN INTO OLD MAIN ROAD, INTO HILL STREET BUS TERMINUS AND PROCEED TO KWA DABEKA BUS TERMINUS AS PER FORWARD JOURNEY.

ROUTE 49

FROM TERMINAL POINT AT INTERSECTION OF PROGRESS PLACE AND DEMAT ROAD, ALONG DENRNT ROAD, RIGHT INTO THORNTREE.

ALTERNATIVELY

ALONG THORNTREE DRIVE INTO SAVANNAH DRIVE LEFT INTO MEADOW ROAD, RIGHT INTO PEARL ROAD ALONG PEARL ROAD RIGHT INTO GRASSLAND AVENUE, ALONG GRASSLAND AVENUE RIGHT INTO MEADOW ROAD ALONG MEADOW ROAD RIGHT INTO M, ALONG M1 RIGHT INTO M34 ALONG M34 RIGHT INTO WINGEN WALK ALONG WINGEN WALK RIGHT INTO RAS DASHAN STREET, ALONG RAS DASHAN STREET, LEFT INTO HILLVIEW DRIVE INTO CHILTERN ALONG CHILTERN DRIVE RIGHT IN TO SHALLCROSS ROAD, ALONG SHALLCROSS ROAD.

ALTERNATIVELY

LINK HIGGINSON HIGHWAY, KLAARWATER ROAD, LEFT GRANADA STREET, LEFT CROSSMOOR DRIVE, LEFT MOORCROSS DRIVE, LINK ROAD INTO HIGGINSON HIGHWAY, GRIMSBY ROAD LEFT INTO SOUTH COAST ROAD LEFT INTO EDWIN SWALES DRIVE, LINK ROAD TO JUNCTION WITH SARNIA ROAD, TO JUNCTION WITH UMBILO ROAD, ALONG UMBILO ROAD TO JUNCTION WITH BEREA ROAD, ALONG BEREA ROAD TO JUNCTION WITH WARWICK AVENUE, ALONG WARWICK AVENUE INTO VICTORIA BUS RANK.

ALTERNATIVELY

WARWICK AVENUE, ALICE STREET, GREY STREET, COMMERCIAL ROAD, SOLDIERS WAY, GARDINER STREET, WEST STREET, STANGER STREET, PINE STREET TO TERMINUS IN PINE STREET.

ALTERNATIVELY

WARWICK AVENUE, ALICE STREET, OLD FORT ROAD, BRICKHILL ROAD, PINE STREET INTO PINE STREET TERMINUS.

RETURN

PINE STREET, FIELD STREET, QUEEN STREET, RUSSEL STREET, LEOPOLD STREET, WARWICK AVENUE, INTO VICTORIA BUS RANK, WARWICK AVENUE, SYDNEY ROAD, UMBILO ROAD, LINK ROAD INTO EDWIN SWALES DRIVE, SOUTH COAST ROAD, GRIMSBY ROAD, HIGGINSON HIGHWAY AND FOLLOW FORWARD JOURNEY IN REVERSE TO TERMINAL TO SAVANNA PARK.

ROUTE 50



transport

Department:
Transport
Province of KwaZulu-Natal

GAZETTE

LGKZNG23-2021-OCT

REGION: ALL

SHALLCROSS-DURBAN

KLAARWATER ROAD, WINGEN WALK, RAS DASHAN STREET, HILLVIEW DRIVE, CHILTERN DRIVE, SHALLCROSS ROAD, BLUNDELL ROAD, MAIN ROAD, SARNIA ROAD, UMBILO ROAD, BEREAD ROAD, WEST STREET, BRICKHILL ROAD, PINE STREET TO TERMINUS IN PINE STREET, PINE STREET ALONG PINE STREET, FIELD STREET, COMMERCIAL ROAD, PINE STREET, BRICKHILL ROAD, SMITH STREET, SYDNEY ROAD, UMBILO ROAD, SARNIA ROAD, MAIN ROAD, BLUNDELL ROAD, SHALLCROSS ROAD, CHILTERN ROAD, HILLVIEW ROAD, RAS DASHAN STREET, WINGEN WALK TO TERMINUS KLAARWATER ROAD.

ROUTE 51

PINETOWN - DURBAN

FROM HILL STREET BUS TERMINUS ALONG HILL STREET ANDERSON ROAD, OLD MAIN ROAD, STAPLETON ROAD, R613, N3, R103, JAN SMUTS HIGHWAY, BRICKFIELD ROAD, TILLS CRESCENT, N8, BEREAD ROAD, OLD DUTCH ROAD, ALICE STREET, MARKET ROAD INTO VICTORIA BUS RANK. ALTERNATIVELY

N3, WESTERN FREEWAY, OFF RAMP RAMSEY AVENUE, BEREAD ROAD NORTH, CLEAVER ROAD BRIDGE, BEREAD ROAD, WEST STREET, POINT ROAD, ROCHESTER STREET, GILLESPIE STREET, PRINCE STREET TO TERMINUS IN BELL STREET.

RETURN

BELL STREET, ERSKINE TERRACE, RUTHERFORD STREET, POINT ROAD, WEST STREET, FAREWELL STREET, SMITH STREET, BEREAD ROAD, N8, GLIDE OFF RAMP INTO BRICKFIELD ROAD, JAN SMUTS HIGHWAY, R103, N3, R613, STAPLETON ROAD, OLD MAIN ROAD, ANDERSON ROAD, STANFIELD LANE INTO HILL STREET BUS RANK.

RETURN

VICTORIA STREET RANK INTO WARWICK AVENUE, CANONGATE ROAD, WESTERN FREEWAY, N8, OFF RAMP INTO BRICKFIELD ROAD, JAN SMUTS HIGHWAY, R103, N3, R613, STANFIELD LANE INTO HILL STREET BUS RANK.

ROUTE 52

SHALLCROSS- DURBAN

KLAARWATER ROAD, WINGEN WALK, RAS DASHAN STREET, HILLVIEW DRIVE, CHILTERN DRIVE, SHALLCROSS ROAD, BLUNDELL ROAD, MAIN ROAD, SARNIA ROAD UMBILO ROAD, BEREAD ROAD, WEST STREET, BRICKHILL ROAD, PINE STREET, TO TERMINUS IN PINE STREET, PINE STREET, ALONG PINE STREET, FIELD STREET, COMMERCIAL ROAD, PINE STREET, BRICKHILL ROAD, SMITH STREET, SYDNEY ROAD, UMBILO ROAD, SARNIA ROAD, MAIN ROAD, BLUNDELL ROAD, SHALLCROSS ROAD, CHILTERN ROAD, HILLVIEW ROAD, RAS DASHAN STREET, WINGEN WALK TO TERMINUS KLAARWATER ROAD.

ROUTE 53

OUTWARD

FROM TERMINAL POINT AT INTERSECTION OF PROGRESS PLACE AND DEMAT ROAD, ALONG DEMAT MUD, RIGHT INTO THORNTREE.

ALTERNATIVELY

ALONG THORNTREE DRIVE INTO SAVANNAH DRIVE LEFT INTO MEADOW ROAD RIGHT INTO PEARL ROAD, ALONG PEARL ROAD RIGHT INTO GRASSLANDS AVENUE, ALONG GRASSLAND AVENUE RIGHT INTO MEADOW ROAD, ALONG MEADOW ROAD RIGHT INTO M, ALONG M1 RIGHT INTO M34 ALONG M34 RIGHT INTO WINGEN WALK, ALONG WINGEN WALK RIGHT INTO RAS DASHAN STREET, ALONG RAS DASHAN STREET, LEFT INTO HILLVIEW DRIVE INTO CHILTERN DRIVE RIGHT INTO SHALLCROSS ROAD, ALONG SHALLCROSS ROAD.

ALTERNATIVELY

LINK ROAD, HIGGINSON HIGHWAY, KLAARWATER ROAD, LEFT GRANADA STREET, LEFT CROSSMOOR DRIVE, LEFT MOORCROSS DRIVE, LINK ROAD INTO HIGGINSON HIGHWAY, GRIMSBY ROAD LEFT INTO SOUTH COAST ROAD LEFT INTO EDWIN SWALES DRIVE, LINK ROAD TO JUNCTION WITH SARNIA ROAD, TO JUNCTION WITH UMBILO ROAD, ALONG UMBILO ROAD TO JUNCTION WITH BEREAD ROAD, ALONG BEREAD ROAD TO JUNCTION WITH WARWICK AVENUE, ALONG WARWICK AVENUE INTO VICTORIA BUS RANK.

ALTERNATIVELY

WARWICK AVENUE, ALICE STREET, GREY STREET, COMMERCIAL ROAD, SOLDIERS WAY, GARDINER STREET, WEST STREET, STANGER STREET, PINE STREET, TO TERMINUS IN PINE STREET.

ALTERNATIVELY

WARWICK AVENUE, ALICE STREET, OLD FORT ROAD, BRICKHILL ROAD, PINE STREET INTO PINE STREET TERMINUS.

RETURN

PINE STREET, FIELD STREET, QUEEN STREET, RUSSEL STREET, LEOPOLD STREET, WARWICK AVENUE, INTO VICTORIA BUS RANK, WARWICK AVENUE, SYDNEY ROAD, UMBILO ROAD, LINK ROAD INTO EDWIN SWALES DRIVE, SOUTH COAST ROAD, GRIMSBY ROAD, HIGGINSON HIGHWAY AND FOLLOW FORWARD JOURNEY IN REVERSE TO TERMINAL TO SAVANNA PARK.

ROUTE 54

FROM KWA NDENGEZI SHOPPING CENTRE (MAGISTERIAL DISTRICT OF PINETOWN) ALONG UNNAMED ROAD IN THE TOWNSHIP OF KWA NDENGEZI RIGHT INTO MR518, 468, 85, 455 KLAARWATER ROAD, GRANADA STREET, CROSSMOOR DRIVE, MOORCROSS DRIVE, HIGGINSON HIGHWAY, GRIMSBY ROAD, SOUTH COAST ROAD, EDWIN SWALES DRIVE, SARNIA ROAD, UMBILO ROAD, BEREAD ROAD, WEST STREET, STANGER STREET TO TERMINUS IN PINE STREET.

RETURN

PINE STREET TERMINUS ALONG PINE STREET, ALBERT STREET, QUEEN STREET, RUSSEL STREET, LEOPOLD STREET, MARKET ROAD, WARWICK AVENUE, VICTORIA BUS RANK, WARWICK AVENUE, SYDNEY ROAD, UMBILO ROAD, SARNIA ROAD, LINK ROAD INTO EDWIN SWALES DRIVE, SOUTH COAST ROAD, GRIMSBY ROAD, HIGGINSON HIGHWAY, LINK ROAD INTO MOORCROSS DRIVE, CROSSMOOR DRIVE, GRANADA STREET, KLAARWATER ROAD, MR 455, MR85 MR468, MR 518 INTO KWA NDENGEZI TOWNSHIP TO KWA NDENGEZI SHOPPING CENTRE, DRIVE, SOUTH COAST ROAD, GRIMSBY ROAD, HIGGINSON HIGHWAY, LINK ROAD INTO MOORCROSS DRIVE, CROSSMOOR DRIVE, GRANADA STREET, KLAARWATER ROAD, MR455, MR 85, MR468, MR 518 INTO KWA-NDENGEZI TOWNSHIP TO KWA NDENGEZI SHOPPING CENTRE.

ALTERNATIVELY

WEST STREET, BRICKHILL ROAD, SMITH STREET, WARWICK AVENUE TO VICTORIA BUS RANK.

ROUTE

KWA NDENGEZI TO DURBAN

FROM KWA NDENGEZI SHOPPING CENTRE SITUATED WITHIN THE MAGISTERIAL DISTRICT OF PINETOWN ALONG UNNAMED ROAD-MR518, MR468, MR85, R455, KLAARWATER ROAD, GRANADA STREET, CROSSMOOR DRIVE, MOORCROSS DRIVE, ARENA PARK DRIVE, TRISULA AVENUE, CHATSWORTH CIRCLE, ROAD 337, HIGGINSON HIGHWAY, GRIMSBY ROAD, SOUTH COAST ROAD, EDWIN SWALES DRIVE (M7) SARNIA ROAD, UMBILO ROAD, MOORE ROAD ALTERNATIVE GALE STREET, BEREAD ROAD, WARWICK AVENUE, VICTORIA BUS RANK, WARWICK AVENUE, ALICE STREET, OLD FORT ROAD, BRICKHILL ROAD, PINE STREET, FIELD STREET, QUEEN STREET, RUSSELL STREET, LEOPOLD STREET (M4), MARKET ROAD, WARWICK AVENUE, VICTORIA BUS RANK.

RETURN

FROM VICTORIA BUS RANK INTO WARWICK AVENUE, ACCESS ROAD, MARKET ROAD, WILLIAMS ROAD, ALTERNATIVE SYDNEY ROAD, UMBILO ROAD, SARNIA ROAD, (M7), EDWIN SWALES DRIVE, SOUTH COAST ROAD, GRIMSBY ROAD, HIGGINSON HIGHWAY, ROAD337, CHATSWORTH CIRCLE, TRISULA AVENUE, ARENA PARK DRIVE, MOORCROSS DRIVE, CROSSMOOR DRIVE, GRANADA STREET, KLAARWATER ROAD, MR455, MR85, MR468, MR518 INTO KWA NDENGEZI TOWNSHIP TO TERMINAL POINT AT KWA NDENGEZI SHOPPING CENTRE IN KWA NDENGEZI.

ROUTE

TAFELKOP TO DURBAN

FROM TERMINUS IN TAFELKOP ALONG UNNAMED ROAD PASS MOTALA STORE IN INTAKE ALONG INTAKE ROAD, DEMAT ROAD, (PILLAY ROAD), PEARL ROAD, THORNTREE AVENUE, SAVANNAH DRIVE, ACCESS ROAD, MR85, MR455, KLAARWATER ROAD, GRANADA STREET, CROSSMOOR DRIVE, MOORCROSS DRIVE, ARENA PARK DRIVE, TRISULA AVENUE, CHATSWORTH CIRCLE, ROAD337, HIGGINSON HIGHWAY, GRIMSBY ROAD, SOUTH COAST ROAD, EDWIN SWALES DRIVE (M7), SARNIA ROAD, UMBILO ROAD, MOORE ROAD ALTERNATIVE GALE STREET, BEREAD ROAD, WARWICK AVENUE, VICTORIA BUS RANK, WARWICK AVENUE, ALICE STREET, OLD FORT ROAD, BRICKHILL ROAD, PINE STREET, FIELD STREET, QUEEN STREET, RUSSELL STREET, LEOPOLD STREET (M4), MARKET ROAD, WARWICK AVENUE, VICTORIA BUS RANK.

RETURN

FROM VICTORIA BUS RANK INTO WARWICK AVENUE, ACCESS ROAD, MARKET ROAD, WILLIAMS ROAD, ALTERNATIVE SYDNEY ROAD, UMBILO ROAD, SARNIA ROAD, (M7), EDWIN SWALES DRIVE, SOUTH COAST ROAD, GRIMSBY ROAD, HIGGINSON HIGHWAY, ROAD337, CHATSWORTH CIRCLE, TRISULA AVENUE, ARENA PARK DRIVE, MOORCROSS DRIVE, CROSSMOOR DRIVE, GRANADA STREET, KLAARWATER ROAD, MR455, MR85, ACCESS ROAD, SAVANNAH DRIVE, THOMTREE AVENUE, PEARL ROAD (PILLAY ROAD), DEMAT ROAD, PASS MOTALA STORE IN INTAKE ALONG INTAKE ROAD, TO TAFELKOP TERMINUS.

ROUTE

FROM KWA NDENGEZI SHOPPING CENTRE IN KWA NDENGEZI ALONG UNNAMED ROAD MR518, MR468, MR85 RICHMOND ROAD, HIGGINSON HIGHWAY



transport

Department:
Transport
Province of KwaZulu-Natal

GAZETTE

LGKZNG23-2021-OCT

REGION: ALL

OFF RAMP INTO MOORCROSS DRIVE, MOORTON DRIVE, TRISULA AVENUE, CHATSWORTH CIRCLE, JOYHURST STREET, MAIN STREET, CHATSWORTH CIRCLE, ROAD 337 LINK ROAD INTO HIGGINSON HIGHWAY, GRIMSBY ROAD, SOUTH COAST ROAD, BLAYMEY ROAD, SOUTHERN FREE WAY OFF RAMP INTO MOORE ROAD, SYDNEY ROAD, WARWICK AVENUE, ALICE STREET, SOLDIERS WAY, INTO TERMINUS IN SOLDIERS WAY.

RETURN

FROM SOLDIERS WAY BUS TERMINUS INTO QUEEN STREET, RUSSEL STREET, LEOPOLD STREET, MARKET ROAD, ON RAMP INTO SOUTHERN FREEWAY, OFF RAMP INTO BLARNEY ROAD, SOUTH COAST ROAD, GRIMSBY ROAD, HIGGINSON HIGHWAY OFF RAMP INTO ROAD 337, CHATSWORTH CIRCLE, JOYHURST STREET, MAIN STREET, CHATSWORTH CIRCLE, TRISULA AVENUE, MOORTON DRIVE, ALONG MOORTON DRIVE, MOORCROSS DRIVE ON RAMP INTO HIGGINSON HIGHWAY, HIGGINSON HIGHWAY, MB5, RICHMOND ROAD, MR468, MR518 INTO KWA NDENGEZI TOWNSHIP ALONG UNNAMED ROAD TO KWA NDENGEZI SHOPPING CENTRE.

CHARTER SERVICE

CHARTER SERVICE IN TERMS OF SECTION 1 (VI) OF ACT 22 OF 2000.

FROM PLACE OF BUSINESS AT 245 RICHMOND ROAD, MARIANNHILL, PINETOWN FROM WHERE THE VEHICLE WILL BE DISPATCHED TO A PRE-ARRANGED PICK UP POINT WITHIN THE PROVINCE OF KWA ZULU AND FROM SUCH POINT TO POINTS WITHIN THE REPUBLIC OF SOUTH AFRICA AND RETURN TO PRE-ARRANGED PICK UP POINTS.

RENDER A "CHARTER SERVICE" AS CONTEMPLATED BY SECTION 1 (VI) OF ACT 22 OF 2000, TO A GROUP OF PERSONS WHO HIRE THE VEHICLE AND DRIVER FOR A JOURNEY, AT A CHARGE ARRANGED BEFOREHAND, TO A COMMON DESTINATION ON A ROUTE, DATE AND TIME OF THEIR OWN CHOICE WITHIN THE SAID PROVINCE/S, AND RETURN TO THE STARTING POINT.

SUBJECT TO THE CONDITIONS THAT:

1. NO "COMMUTER SERVICE" AS DEFINED BY SECTION 1 (IX), "LONG DISTANCE SERVICE" AS DEFINED BY SECTION 1 (XXXIII) OR "SCHEDULED SERVICE" AS DEFINED BY SECTION 1 (LXXII) OF ACT 22 OF 2000 WILL BE OPERATED WITHIN OR FROM PIETERMARITZBURG
2. ONCE THE VEHICLE HAS BEEN ALLOCATED TO A GROUP OF PERSONS AS SPECIFIED THE PERSONS SHALL BE PICKED UP AS A GROUP AND SET DOWN AS A GROUP NOTWITHSTANDING THE FACT THAT THE PICK-UP POINT AND THE SET DOWN POINTS NEED NOT BE THE SAME POINT.
3. THE DRIVER OF THE VEHICLE MUST BE IN POSSESSION OF A PROFESSIONAL DRIVERS PERMIT IN TERMS OF REGULATION 15 OF THE ROAD TRAFFIC REGULATIONS.
4. ALL PASSENGERS WILL BE PROTECTED BY VALID PASSENGER LIABILITY INSURANCE COVER OF R10 MILLION PER VEHICLE.
5. THE VEHICLE WILL BE AIR-CONDITIONED.
6. THE PERMIT MUST BE RENEWED BEFORE THE EXPIRY DATE.
7. THIS SERVICE MAY NOT ENCROACH ON ROUTES OR SERVICES PROVIDED BY DULY AUTHORIZED PUBLIC TRANSPORT OPERATORS.
8. THIS PERMIT SHALL BE REVIEWABLE ANNUALLY.
9. IN TERMS OF SECTION 41 (2)(A)(II) OF ACT 22 OF 2000, AND SUBJECT TO THE DEFINITION OF "APPROPRIATE REGISTRATION AUTHORITY" IN TERMS OF REGULATION 1 OF THE NATIONAL TRAFFIC REGULATIONS GN. R25 OF 17.3.2000, THE VEHICLE SHALL BE REGISTERED IN THE DISTRICT WHERE THE SERVICE COMMENCES. IF THE HOLDER IS A MEMBER OF A REGISTERED COMPANY OR CLOSE CORPORATION, HE/SHE SHALL AT ALL TIME COMPLY WITH THE STATUTES OR LEGAL PROVISIONS APPLICABLE TO THE RELEVANT BODY, WHICHEVER IS APPLICABLE.
10. THE PERMIT SHALL LAPSE UPON BREACH OF THE PROVISIONS OF SECTION 24 OF ACT 74 OF 1977.
11. NO LOUD MUSIC SHALL BE PLAYED IN THE VEHICLE.
12. THE HOLDER SHALL ENSURE THAT OBJECTS OR LITTER IS NOT THROWN FROM THE VEHICLE AND SHALL PROVIDE SUITABLE RECEPTACLES FOR THE STORAGE AND COLLECTION OF LITTER WHILE EN ROUTE SEC 20. (2)(B).
13. THE PERMIT MAY BE REVIEWED AT ANY TIME.
14. THE HOLDER OF THE PERMIT OR OPERATING LICENCE SHALL NOT PERMIT ANY OTHER PERSON TO UNDERTAKE ROAD TRANSPORTATION UNDER THIS AUTHORITY, NOR SHALL HE/SHE ALLOW ANY PERSON TO HAVE CONTROL OVER THE PERMIT/OPERATING LICENCE IN ANY WAY WHATSOEVER OTHER THAN WHILE IN THE EMPLOY OF THE HOLDER.
15. NO GOODS OR PERSONAL EFFECTS OF PASSENGERS MAY BE CONVEYED CONTRARY TO THE PROVISIONS OF REGULATION 257 OF THE ROAD TRAFFIC REGULATIONS, UNLESS SUCH GOODS ARE PLACED IN A SUITABLE GOODS COMPARTMENT, OR SO PLACED THAT IT DOES NOT OBSTRUCT ANY ENTRANCE, EXIT OR PASSAGEWAY SO AS TO CONSTITUTE A DANGER TO PASSENGERS.
16. THE PERMIT OR OPERATING LICENCE SHALL LAPSE IMMEDIATELY UPON BREACH OF ANY OF THESE CONDITIONS AND MUST BE RETURNED TO THE BOARD WITHIN 7 DAYS.
17. THE VEHICLE MUST BE CLEARLY MARKED "CHARTER SERVICE" THE MINIMUM DIMENSIONS OF ALL LETTERS USED SHALL BE AS FOLLOWS: HEIGHT 120MM WIDTH 60MM.



transport

Department:
Transport
Province of KwaZulu-Natal

GAZETTE

LGKZNG23-2021-OCT

REGION: ALL

1)	Application Number: APP0132736	2)	Gazette Number: LGKZNG23-2021-OCT
3)	Applicant: PG KHUMALO ID NO. 8012190406089 Association: CLARE ESTATE TAXI ASSOCIATION	4)	Applicant Address: 52 SEAGLEN DRIVE SEAVIEW 4094
5)	Existing Licence Holder: SF KHUMALO ID NO. 7510245712089	6)	Existing Licence Holder Address: P.O. BOX 61774 BISHOPSGATE DURBAN KWAZULU-NATAL 4008
7)	Type of application: DECEASED TRANSFER	8)	Operating Licence Number: LGKZN1303000011
9)	Vehicle Type: MINIBUS	10)	1 X 15 (SEATED) + 0 (STANDING)
11)	Region: DURBAN CENTRAL		
12.1	<p>2206LS2206LS00053495 - CLARE ESTATE TO DURBAN.</p> <p>1.1. FROM APPROVED TAXI RANK ON CLARE ROAD WHICH BECOMES RANGLES ROAD, LEFT INTO WESTERN FREEWAY, TURN LEFT INTO BEREA ROAD NORTH AND INTO OLD DUTCH ROAD, TO ALICE STREET, SOLDIERS WAY, LEFT INTO PINE STREET, RIGHT INTO ALBERT STREET, RIGHT INTO PRINCE EDWARD, LEFT INTO FIELD STREET, TURN LEFT INTO LEOPOLD STREET, TURN RIGHT INTO WARWICK AVENUE, TURN LEFT INTO ETNA LANE AND INTO PRINCE EDWARD TAXI RANK.</p> <p>1.2. FROM APPROVED TAXI RANK ON CLARE ROAD, PROCEED ON CLARE ROAD, TURN LEFT INTO QUARRY ROAD WEST, TURN AROUND AT THE INTERSECTION OF QUARRY ROAD WEST AND SPENCER STREET, TURN RIGHT INTO OFLAHERTY ROAD BECOMING CLARE ROAD, TURN RIGHT INTO FOREMAN ROAD, CIRCLE AROUND FOREMAN ROAD AND TURN RIGHT INTO CLARE ROAD, INTO RANGLES ROAD, LEFT INTO N8/ WESTERN FREEWAY, TURN LEFT INTO OLD DUTCH ROAD, TURN RIGHT INTO MARKET ROAD, TURN RIGHT INTO LEOPOLD STREET, TURN RIGHT INTO WARWICK AVENUE, TURN LEFT INTO ETNA ROAD AND INTO THE PINE STREET TAXI RANK.</p>		
12.2	<p>21004R21004R00053496 - DURBAN TO CLARE ESTATE.</p> <p>RETURN TRIP.</p> <p>FROM APPROVED TAXI RANK ETNA LANE, TURN LEFT INTO WARWICK AVENUE, TURN RIGHT INTO ALICE STREET, TURN RIGHT INTO SOLDIERS WAY, TURN RIGHT INTO LEOPOLD STREET INTO CANNONGATE ROAD, RIGHT TO JOIN N8 / WESTERN FREEWAY, FROM THE N8 DRIVE BACKWARDS AS DETAILED IN THE FORWARD TRIP.</p> <p>RESTRICTIONS CLARE ESTATE TAXI ASSOCIATION.</p> <p>NO PICKING UP OF PASSENGERS ON THE FORWARD JOURNEY AT THE CORNER OF STANLEY COPLEY DRIVE AND RANGLES DRIVE.</p> <p>NO PICKING UP OF PASSENGERS ON RETURN JOURNEY AT THE CORNER STANLEY COPLEY DRIVE AND RANGLES ROAD.</p>		



transport

Department:
Transport
Province of KwaZulu-Natal

GAZETTE

LGKZNG23-2021-OCT

REGION: ALL

1) Application Number: APP0132756	2) Gazette Number: LGKZNG23-2021-OCT
3) Applicant: BA MAKHOB ID NO. 5802275748089 Association: NOT AVAILABLE	4) Applicant Address: P.O. BOX 4466 MANDENI KWA-ZULU NATAL 4490
5) Existing Licence Holder: NOT APPLICABLE ID NO. NOT APPLICABLE	6) Existing Licence Holder Address: NOT APPLICABLE
7) Type of application: NEW OPERATING LICENCE	8) Operating Licence Number: NOTAVAILABLE
9) Vehicle Type: OTHER	10) 1 X 15 (SEATED) + 0 (STANDING)
11) Region: DURBAN WEST	
12.1	<p>KZPRERC2746952 - FROM MSUNDUZI AREA TO SWIDI AREA PICK UPS2 CHILDREN. PROCEED TO YELLOW STREET AND TURN LEFT TO BROWN STREET TURN LEFT TO P459 TO ISITHEBE CLINIC AND TURN LEFT TO UNNAMED ROAD TO DERRICK PICK UP THREE3 CHILDREN. FROM DERRICK TO OTHINI: PROCEED TO OTHINI PICK UP TWO2 CHILDREN AND RETURN BACK TO ISITHEBE CLINIC TURN LEFT TO P459 PASS LINDAYIPHI PRIMARY SCHOOL IMMEDIATE KWANCEBE TURN OFF PICK UP4 CHULDREN'S THEN PROCEEDED TO INYONI SUPERMARKET. INYONI SUPERMARKET TO KHENANI: FROM INYONI SUPERMARKET PICK UP TWO2 CHILDREN AND RETURN BACK P459 PROCEED TO WHITE STREET TURN LEFT AT THE ROAD OPPOSITE ISITHEBE CLINIC UNNAMED ROAD TO KHENANI PICK UP TWO CHILDREN AND RETURN BACK TO P459 PROCEED TO P258 TURN LEFT TO R102 TURN LEFT TO DARNAL SUGAR MILL TURN LEFT TO DARNALL LEE PRIMARY SCHOOL.</p> <p>RETURN USING SAME ROUTES TO CONVEY SCHOLARSTO DARNALL LEE PRIMARY SCHOOL AND BACK THE SCHOLARS DESTINATIONS.</p>



transport

Department:
Transport
Province of KwaZulu-Natal

GAZETTE

LGKZNG23-2021-OCT

REGION: ALL

1)	Application Number: APP0132849	2)	Gazette Number: LGKZNG23-2021-OCT
3)	Applicant: C MHLONGO ID NO. 6005056114088 Association: UMLAZI NORTH TAXI OWNERS ASSOCIATION	4)	Applicant Address: B1519 UMLAZI 4066
5)	Existing Licence Holder: NOT APPLICABLE ID NO. NOT APPLICABLE	6)	Existing Licence Holder Address: NOT APPLICABLE
7)	Type of application: NEW OPERATING LICENCE	8)	Operating Licence Number: LGKZN1203000494
9)	Vehicle Type: MINIBUS	10)	1 X 15 (SEATED) + 0 (STANDING)
11)	Region: NINGIZMU 2		
12.1	2202IR2001A900048880 - UMLAZI - UMLAZI TAXI RANK FROM APPROVED TAXI RANK UMLAZI STATION NORTH SIDE ALONG SOKESIMBONE ROAD, TURN LEFT INTO KING DINGANE LEFT INTO SIBUSISO MDAKANE ROAD BECOMING ROAD R1902, PICK AND 'DROP, TURN LEFT INTO PRINCE MCWAYIZENI AND TURN LEFT INTO ISIPINGO OLD MAIN ROAD LEFT TO APPROVED TAXI RANK AT ALEXANDRA ROAD, LEFT INTO CHURCH LANE, TURN RIGHT INTO NWABI ROAD BACK TO ISIPINGO OLD MAIN ROAD AND PROCEED TO UMLAZI TAXI RANK ALONG THE SAME ROUTE IN REVERSE.		
12.2	2202IR239IVY00048878 - UMLAZI TO QUEEN STREET FROM APPROVED TAXI RANK UMLAZI STATION NORTH SIDE INTO SOKESIMBONE ROAD LEFT INTO KING DINGANE BORABORA TURN AROUND TO KING DINGANE, LEFT INTO SIBUSISO MDAKANE ROAD R1902 PICK 'N' DROP LEFT INTO MANGOSUTHU HIGH WAY PICK 'N' DROP LEFT INTO PRINCE MSHIYENI MEMORIAL HOSPITAL, BACK TO MANGOSUTHU HIGHWAY, LEFT INTO R02, RIGHT INTO M4, LEFT INTO MOORE ROAD RIGHT INTO WARWICK AVENUE, TURN RIGHT TO WEST STREET DROP PASSENGERS ALONG WEST STREET RIGHT INTO POINT ROAD RIGHT INTO FISHER STREET, RIGHT INTO SHEPSTONE STREET, LEFT INTO PINE STREET, RIGHT INTO FIELD STREET, LEFT INTO QUEEN STREET TAXI RANK AND PROCEED TO QUEEN STREET RANK. OR FROM QUEEN STREET, RIGHT INTO RUSSELL STREET, LEFT INTO LEOPOLD STREET, LEFT INTO MARKET ROAD, INTO THE SERVICE ROAD BEHIND THE ENGLISH MARKET, AND PROCEED TO THE TAXI RANK. RETURN FROM QUEEN STREET TAXI RANK, RIGHT INTO RUSSELL STREET, LEFT INTO LEOPOLD STREET, LEFT INTO MARKET ROAD, INTO WILLIAMS ROAD, LEFT INTO MOORE ROAD, INTO INKOSI ALBERT LUTHULI FREEWAY (M4), AND PROCEED TO UMLAZI ALONG THE FORWARD ROUTE IN REVERSE. FROM WARWICK AVENUE TAXI RANK, LEFT INTO WEST STREET, RIGHT INTO WILLIAMS ROAD, LEFT INTO MOORE ROAD, INTO INKOSI ALBERT LUTHULI FREEWAY (M4), AND PROCEED TO UMLAZI ALONG THE FORWARD ROUTE IN REVERSE NB:NO PICKING UP OF PASSENGERS IN THE CBD ON THE INWARD JOURNEY AND NO DROPPING OFF ON THE OUTWARD JOURNEY.		
12.3	2202IR239QA300048879 - UMLAZI- DALTON ROAD (INANDA NU). FROM APPROVED TAXI RANK UMLAZI STATION NORTH SIDE SOKESIMBONE ROAD, LEFT INTO KING DINGANE, BORABORA TURN TO KING DINGANE INTO SIBUSISO MDAKANE ROAD BECOMING ROAD R1902, PICK 'N' DROP, JOINING SOUTH COAST ROAD, EDWIN SWALES VC DRIVE, M7 RIGHT INTO SARNIA ROAD PASS ROSSBURGH, RIGHT TURN UMBILO ROAD RIGHT TURN GALE STREET TURN RIGHT INTO DALTON ROAD TO APPROVED TAXI STOP IN DALTON ROAD. RETURN. FROM DALTON ROAD, TURN RIGHT INTO WILLIAMS ROAD, INTO SYDNEY ROAD, INTO SARNIA, UMBILO ROAD, INTO EDWIN SWALES VC DRIVE (M7), RIGHT INTO SOUTH COAST ROAD, INTO MANGOSUTHU HIGHWAY (M80), RIGHT INTO ROAD 1902 INTO SIBUSISO MDAKANE AND PROCEED AS PER FORWARD ROUTE IN REVERSE TO UMLAZI TAXI RANK AT UMLAZI STATION NORTH SIDE.		
12.4	2202IR239BKG00048881 - UMLAZI - R102 DURBAN INT. M30 UMLAZI OFF RAMP (MEREWENT) FROM APPROVED TAXI RANK UMLAZI STATION NORTH SIDE SOKESIMBONE ROAD TURN LEFT KING DINGANE, BORABORA ROAD TURN AROUND BACK INTO KING DINGANE LEFT INTO SIBUSISO MDAKANE ROAD BECOMING ROAD R1902 PICK 'N' DROP, TURN LEFT INTO PRINCE MCWAYIZENI AND TURN LEFT INTO ISIPINGO OLD MAIN ROAD, TURN RIGHT INTO RANA ROAD, TURN RIGHT INTO R102 TURN LEFT INTO PROSPECTION INDUSTRIAL AREA, PICK - UP AND SET DOWN AND RETURN TO UMLAZI NORTH TAXI RANK ALONG THE SAME ROUTE IN REVERSE.		
12.5	2202IR2395FB00048882 - UMLAZI - SWANFIELD ROAD (ASHLEY). FROM APPROVED TAXI RANK UMLAZI STATION NORTH SIDE SOKESIMBONE TURN LEFT KING DINGANE BORABORA TURN AROUND BACK TO KING DINGANE LEFT INTO SIBUSISO MDAKANE ROAD BECOMING ROAD R1902 PICK 'N' DROP TURN LEFT MANGOSUTHU HIGHWAY PICK 'N' DROP PRINCE MSHIYENI MEMORIAL HOSPITAL TURN LEFT TO R102 UMBILO ROAD, BEREA ROAD AND PROCEED INTO AND ALONG THE WESTERN FREEWAY (N8) TURN LEFT INTO M13 AND TURN LEFT INTO RICHMOND ROAD, TURN RIGHT INTO ALEXANDRA ROAD, CLARK ROAD RIGHT INTO MOSS ROAD RIGHT INTO ALEXANDRA ROAD TO APPROVED TAXI STOP IN SWANFIELD ROAD, WESTMED, AND RETURN ALONG THE SAME ROUTE TO UMLAZI NORTH TAXI RANK IN REVERSE.		



transport

Department:
Transport
Province of KwaZulu-Natal

GAZETTE

LGKZNG23-2021-OCT

REGION: ALL

1)	Application Number: APP0132852	2)	Gazette Number: LGKZNG23-2021-OCT
3)	Applicant: MK SHOZI ID NO. 6308025716086 Association: UMZUMBE TAXI OWNERS ASSOCIATION	4)	Applicant Address: PO BOX 32134 UMZUMBE 4225
5)	Existing Licence Holder: NOT APPLICABLE ID NO. NOT APPLICABLE	6)	Existing Licence Holder Address: NOT APPLICABLE
7)	Type of application: NEW OPERATING LICENCE	8)	Operating Licence Number: LGKZN1003001563
9)	Vehicle Type: MINIBUS	10)	1 X 15 (SEATED) + 0 (STANDING)
11)	Region: UGU-OGWINI		
12.1	22063U22063V00165427 - UMZUMBE TO HIBBERDENE EXIT 2 TO HIBBERDENE FROM UMZUMBE TAXI RANK TO ALL VILLAGES WITHIN UMZUMBE, NAMES OF THE VILLAGES: KWAHLONGWA FAIRVIEW, MORRISON, MSWILILI, PEAK, STORE, ODEKE, MAGOG, QWABE, MAHLAHLANE, KWAAMDACA, TRIBIAL COURT, COMMUNITY HALL, KWAMADLALA, PICK AND DROP PASSENGERS AND EXIST TO DIFFERENT DESTINATION. PROCEED WITH D150 PASSING FAIRVIEW MISSION, TURN LEFT JOINING M4 TO DURBAN PROCEED STRAIGHT INTO BROOK STREET RANK NO 90. OFFLOAD AND LOAD PASSENGERS AND RETURN TO UMZUMBE RANK IN REVERSE ORDER.		
12.2	22063U22063V00165434 - UMZUMBE TO MAGISTRATE COURT EXIT 3 TO MAGISTRATE COURT FROM UMZUMBE TAXI RANK TO ALL VILLAGES WITHIN UMZUMBE, NAMES OF THE VILLAGES: KWAHLONGWA FAIRVIEW, MORRISON, MSWILILI, PEAK, STORE, ODEKE, MAGOG, QWABE, MAHLAHLANE, KWAAMDACA, TRIBIAL COURT, COMMUNITY HALL, KWAMADLALA, PICK AND DROP PASSENGERS AND EXIST TO DIFFERENT DESTINATION. PROCEED WITH D150 PASSING FAIRVIEW MISSION TURN LEFT JOINING R102, ISIPHOFU ROAD TURN LEFT OR RIGHT INTO MAGISTRATE COURT DROP, PICK AND RETURN IN REVERSE TO UMZUMBE.		
12.3	22063U22066V10165435 - UMZUMBE TO UMZINTO EXIT 4 TO UMZINTO FROM UMZUMBE TAXI RANK TO ALL VILLAGES WITHIN UMZUMBE, NAMES OF THE VILLAGES: KWAHLONGWA FAIRVIEW, MORRISON, MSWILILI, PEAK, STORE, ODEKE, MAGOG, QWABE, MAHLAHLANE, KWAAMDACA, TRIBIAL COURT, COMMUNITY HALL, KWAMADLALA, PICK AND DROP PASSENGERS AND EXIST TO DIFFERENT DESTINATION. PROCEED WITHIN D150 PASSING FAIRVIEW MISSION TURN LEFT JOINING R102 PROCEED STRAIGHT WITH R102 TURN RIGHT JOINING FREEWAY N2 NORTH, TURN LEFT UMZINTO NORTH R612, TURN LEFT INTO R612. UMZINTO NORTH PROCEED WITH R612, RIGHT INTO UMZINTO PASS SET OF ROBOTS TURN RIGHT INTO MAIN ROAD, RIGHT INTO UMZINTO TAXI RANK DROP OFF LOAD RETURN TO THE UMZUMBE ON THE SAME ROUTE.		
12.4	22063U22067A00165443 - UMZUMBE TO PORT SHEPSTONE EXIT 5 TO PORT SHEPSTONE. FROM UMZUMBE TAXI RANK TO ALL VILLAGES WITHIN UMZUMBE, NAMES OF THE VILLAGES: KWAHLONGWA FAIRVIEW, MORRISON, MSWILILI, PEAK, STORE, ODEKE, MAGOG, QWABE, MAHLAHLANE, KWAAMDACA, TRIBIAL COURT, COMMUNITY HALL, KWAMADLALA, PICK AND DROP PASSENGERS AND EXIST TO DIFFERENT DESTINATION. PROCEED WITH D150 PASSING FAIRVIEW MISSION TURN RIGHT JOINING R102 PROCEED STRAIGHT, ROBOT TURN RIGHT IMMEDIATE LEFT, RIGHT STRAIGHT TO THE TAXI RANK OFF LOAD AND BACK TO UMZUMBE.		
12.5	22063U22067A00165444 - UMZUMBE TO WEMA EXIT 6 TO WEMA FROM UMZUMBE TAXI RANK TO ALL VILLAGES WITHIN UMZUMBE, NAMES OF THE VILLAGES: KWAHLONGWA FAIRVIEW, MORRISON, MSWILILI, PEAK, STORE, ODEKE, MAGOG, QWABE, MAHLAHLANE, KWAAMDACA, TRIBIAL COURT, COMMUNITY HALL, KWAMADLALA, PICK AND DROP PASSENGERS AND EXIST TO DIFFERENT DESTINATION. PROCEED WITH D150 PASSING FAIRVIEW MISSION TURN LEFT JOINING R102 PROCEED WITH R102, TURN RIGHT JOINING FREEWAY N2 NORTH, PROCEED STRAIGHT TURN AT ISIPINGO LEFT TO JOYNER ROAD AND AT INTERSECTION TURN LEFT INTO WEMA TAXI RANK OFFLOAD AND LOAD BACK TO UMZUMBE.		
12.6	22063U22067A00165445 - UMZUMBE TO PORT SHEPSTONE EXIT 7 TO PORT SHEPSTONE FROM UMZUMBE TAXI RANK TO ALL VILLAGES WITHIN UMZUMBE, NAMES OF THE VILLAGES: KWAHLONGWA FAIRVIEW, MORRISON, MSWILILI, PEAK, STORE, ODEKE, MAGOG, QWABE, MAHLAHLANE, KWAAMDACA, TRIBIAL COURT, COMMUNITY HALL, KWAMADLALA, PICK AND DROP PASSENGERS AND EXIST TO DIFFERENT DESTINATION. QWABE PROCEED WITH D95 PASS ASSISI CLINIC STRAIGHT TO OSHABENI AND TAKE RIGHT TURN TO BATSTONES DRIFT CROSS UMZIMKHULU BRIDGE TURN LEFT TO SUGSMILL ROAD AND JOIN NELSON MANDELA DRIVE AND PROCEED TO PORT SHEPSTONE TAXI RANK.		
12.7	22063U22067A00165446 - UMZUMBE TO DURBAN AND WEMA ALTERNATIVE EXIT. FROM UMZUMBE JOINING FREEWAY TO DURBAN AND WEMA FROM UMZUMBE TAXI RANK TO ALL VILLAGES WITHIN UMZUMBE, NAMES OF THE VILLAGES: KWAHLONGWA FAIRVIEW, MORRISON, MSWILILI, PEAK, STORE, ODEKE, MAGOG, QWABE, MAHLAHLANE, KWAAMDACA, TRIBIAL COURT, COMMUNITY HALL, KWAMADLALA, PICK AND DROP PASSENGERS AND EXIST TO DIFFERENT DESTINATION. PROCEED WITH D95, RIGHT LOUISIANA ROAD PROCEED WITH LOUISIANA INTERSECTION TURN LEFT, IMMEDIATE LEFT INTO FREEWAY N2 NORTH PASS TOLLGATE CALLED UMTENTWENI JOIN FREEWAY N2 AND PROCEED TO NORMAL DESCRIPTION TO DURBAN AND WEMA.		
12.8	22063U22067A00165459 - UMZUMBE QWABE TO PORT SHEPSTONE ALTERNATIVE EXIT. FROM UMZUMBE, QWABE TO PORT SHEPSTONE FROM UMZUMBE TAXI RANK TO ALL VILLAGES WITHIN UMZUMBE, NAMES OF THE VILLAGES: KWAHLONGWA FAIRVIEW, MORRISON, MSWILILI, PEAK, STORE, ODEKE, MAGOG, QWABE, MAHLAHLANE, KWAAMDACA, TRIBIAL COURT, COMMUNITY HALL, KWAMADLALA, PICK AND DROP PASSENGERS AND EXIST TO DIFFERENT DESTINATION. PROCEED WITH D95 RIGHT TO LOUISIANA ROAD PROCEED LOUISIANA INTERSECTION CROSS ST FAITS ROAD TO BATSTONES DRIFT ROAD UMZIMKHULU BRIDGE LEFT TO SUGARMILL ROAD AND JOIN NELSON MANDELA DRIVE AND PROCEED TO PORT SHEPSTONE.		

**transport**

Department:
Transport
Province of KwaZulu-Natal

GAZETTE**LGKZNG23-2021-OCT****REGION: ALL****12.9**

22063U2206LS10165425 - UMZUMBE TO DURBAN

EXIT 1 TO DURBAN:
FROM UMZUMBE TAXI RANK TO ALL VILLAGES WITHIN UMZUMBE, NAMES OF THE VILLAGES: KWHLONGWA FAIRVIEW, MORRISON,
MSWILILI, PEAK STORE, ODEKE, MAGOG, QWABE, MAHLAHLANE, KWAAMDACA, TRIBIAL COURT, COMMUNITY HALL, KWAMADLALA, PICK AND DROP
PASSENGERS AND EXIST TO DIFFERENT DESTINATION. PROCEED TO D150 PASSING FAIRVIEW MISSION, TURN LEFT JOINING R102 PROCEED WITH
R102 TURN RIGHT JOINING FREEWAY N2 NORTH, TURN LEFT EXIT 51 JOINING M4 TO DURBAN PROCEED STRAIGHT INTO BROOK STREET RANK NO 9
OFF LOAD AND LOAD PASSENGERS AND RETURN TO UMZUMBE RANK REVERSE ORDER.



transport

Department:
Transport
Province of KwaZulu-Natal

GAZETTE

LGKZNG23-2021-OCT

REGION: ALL

1) Application Number: APP0132861	2) Gazette Number: LGKZNG23-2021-OCT
3) Applicant: ED MDABE ID NO. 8503040556081 Association: NOT AVAILABLE	4) Applicant Address: 58 SIZWE MDLALOSE ROAD NAZARETH ISLAND PINETOWN 3610
5) Existing Licence Holder: NOT APPLICABLE ID NO. NOT APPLICABLE	6) Existing Licence Holder Address: NOT APPLICABLE
7) Type of application: NEW OPERATING LICENCE	8) Operating Licence Number: NOTAVAILABLE
9) Vehicle Type: OTHER	10) 1 X 0 (SEATED)
11) Region: DURBAN WEST	
12.1	<p>KZPRERC2844315 - SCHOLARS AND THEIR PERSONAL EFFECTS: FROM 58 SIZWE MDLALOSE TO NORTHDENE PRIMARY SCHOOL STARTING POINT FROM 06:00 AT 10 QHAMUKA ROAD, PICK UP 1CHILD, TURN RIGHT TO 47 & 49 MBOVU ROAD, PICK UP 2 CHILDREN, TURN LEFT TO INCOME ROAD THEN TURN RIGHT TO 196 RUDOLF ROAD, 1 CHILD, TURN LEFT TO MKHIZE ROAD, RIGHT TO 58 & 60 SIZWE MDLALOSE ROAD, TAKE 2 SCHOLARS, BACK TO 65 MKHIZE ROAD, TAKE 1 SCHOLAR, TURN RIGHT TO HLONGWA ROAD, RIGHT TO 88 ZIUBU ROAD, TAKE 1 SCHOLAR, TURN BACK TO HLONGWA ROAD, TURN RIGHT TO WILSON DRIVE, LEFT TO GEELHOUT, LEFT TO MARIANRIDGE DRIVE, TURN LEFT TO SAUTER DRIVE AND PICK UP 2 SCHOLARS AT HOUSE NUMBER 04 AND 1CHILD FROM NUMBER 26, TURN BACK, JOIN MANIANN RIDGE DRIVE, TURN RIGHT TO CAVANSHAM ROAD, TAKE LEFT TO FIFTH AVENUE AND START DROP OFF AT ASHLEY PRIMARY SCHOOL, TURN BACK ON FIFTH VENUE, MARITZ ROAD, CONTINUE ON LESTEN, COLLINS ROAD, MANRIFIELD ROAD, JELICOE STREET AND TURN RIGHT TO BLENHEIM ROAD AND DROP OFF THE REST AT BENJAMIN PRIMANY SCHOOL TURN BACK ON THE SAME ROAD TO TDILSON DRIVE, CARRY ON MKHIZE ROAD, TURN LEFT TO SIZWE MDLALOSE ROAD AND DO SECOND LOAD FROM 07:05 TO NORTHDENE DRIVE, FROM SIZWE MDLALOSE ROAD, TURN RIGHT TO MLONGO CRESCENT, PICK UP 7 SCHOLARS FROM HOUSE NUMBER 09, 17, 36 & 38. BACK TO SIZWE MDLALOSE AND PICK UP 2 SCHOLARS, CARRY ON SIZWE MDLALOSE AND PICK UP LAST CHILD AT THE CORNER OF SIZWE MDLALOSE AND GUBANE ROAD, FROM HOUSE NUMBER 84 GUBANE ROAD. TURN BACK TO SIZWE MDLALOSE ROAD, TURN LEFT TO MKHIZE ROAD, LEFT TO WILTSHIRE DRIVE, CROSS HANS DETMAN TO BROOKDALE, LEFT TO SCHOOL DALE DRIVE AND DROP OFF AT NORTHDENE PRIMARY SCHOOL. VEHICLE USES SAME ROUTE IN THE AFTERNOON AND FINISHES AT 15:45.</p>



transport

Department:
Transport
Province of KwaZulu-Natal

GAZETTE

LGKZNG23-2021-OCT

REGION: ALL

1)	Application Number: APP0132869	2)	Gazette Number: LGKZNG23-2021-OCT
3)	Applicant: M DOORSAMY ID NO. 5604275126088 Association: BONELLA TAXI ASSOCIATION	4)	Applicant Address: 173 WESTMEATH AVENUE BONELLA 4091
5)	Existing Licence Holder: NOT APPLICABLE ID NO. NOT APPLICABLE	6)	Existing Licence Holder Address: NOT APPLICABLE
7)	Type of application: NEW OPERATING LICENCE	8)	Operating Licence Number: LGKZN1303000380
9)	Vehicle Type: MINIBUS TAXI	10)	1 X 9-16 (SEATED) + 0 (STANDING)
11)	Region: DURBAN CENTRAL		
12.1	<p>2206L221004R00141397 - BONELA TO DURBAN</p> <p>BONELLA TO RANK 46 DENNIS HURLEY STREET DURBAN (QUEEN STREET)</p> <p>FROM AN APPROVED RANK 46 BLINKBONNIE ROAD OPPOSITE JABULA SUPERMARKET, PROCEED ALONG BLINKBONNIE ROAD, LEFT TURN INTO BUCKINGHAM ROAD, PROCEED ALONG BUCKINGHAM ROAD RIGHT INTO BARNSLEY GROVE, PROCEED ALONG BARNSLEY GROVE AND TURN LEFT INTO BLINKBONNIE ROAD, RIGHT INTO BONELA ROAD, PROCEED ALONG BONELA ROAD, LEFT INTO ESKOTENE GROVE PROCEED ALONG ESKOTENE GROVE ACROSS TO CANDELLA ROAD INTO WESTMEATH AVENUE, RIGHT INTO STANFIELD ROAD, PROCEED ALONG STANFIELD ROAD AND TURN RIGHT INTO WESTMEATH AVENUE, PROCEED ALONG WESTMEATH AVENUE AND TURN RIGHT INTO CANDELLA ROAD, PROCEED ALONG CANDELLA ROAD TURN LEFT INTO WIGGINS ROAD, PROCEED ALONG WIGGINS ROAD, TURN LEFT INTO CARLOW ROAD, PROCEED ALONG CARLOW ROAD, RIGHT INTO BLINKBONNIE ROAD, PROCEED ALONG BLINKBONNIE TURN LEFT INTO BELLAIR ROAD, PROCEED ALONG BELLAIR ROAD, RIGHT INTO JAN SMUTS HIGHWAY, LEFT INTO FELIX DLAMINI ROAD (BRICKFIELD ROAD), PROCEED ALONG FELIX DLAMINI ROAD (BRICKFIELD ROAD) LEFT ONTO N8 FREEWAY, PROCEED ALONG N8 FREEWAY, EXIT AT RIDGE ROAD, BEREA OFF-RAMP (TOLLGATE BRIDGE), ACROSS RIDGE ROAD INTO BEREA ROAD NORTH, PROCEED ALONG BEREA ROAD NORTH INTO CHRIS NTULI ROAD (OLD DUTCH ROAD), PROCEED ALONG CHRIS NTULI ROAD (OLD DUTCH ROAD) PROCEED INTO JOHANNES NKOSI STREET (ALICE STREET), PROCEED ALONG JOHANNES NKOSI STREET (ALICE STREET), RIGHT INTO SOLDIERS WAY, PROCEED ALONG SOLDIERS WAY, RIGHT INTO DENNIS HURLEY STREET (QUEEN STREET) RANK 46, DURBAN. RETURN ROUTE: RANK 46 DENNIS HURLEY STREET (QUEEN STREET), DURBAN TO BONELA PROCEED ALONG DENNIS HURLEY STREET (QUEEN STREET), RIGHT INTO INGUCE STREET (ALBERT STREET), PROCEED ALONG INGUCE STREET (ALBERT STREET) LEFT INTO DAVID WEBSTER STREET (LEOPOLD STREET), PROCEED ALONG DAVID WEBSTER STREET (LEOPOLD STREET) INTO CANNONGATE ROAD ONTO THE N8 FREEWAY EXITING AT FELIX DLAMINI ROAD (BRICKFIELD ROAD) OFF RAMP PROCEED ALONG FELIX DLAMINI ROAD (BRICKFIELD ROAD) INTO GARTH ROAD, LEFT INTO GALWAY ROAD, PROCEED ALONG GALWAY ROAD, LEFT TURN INTO JAN SMUTS HIGHWAY, PROCEED ALONG JAN SMUTS HIGHWAY, PROCEED ALONG JAN SMUTS HIGHWAY, RIGHT INTO BELAIR ROAD, PROCEED ALONG BELAIR ROAD, RIGHT INTO BLINKBONNIE ROAD, PROCEED ALONG BLINKBONNIE ROAD (AS PER BONELA ROUTE)</p> <p>NB: ALL COMMUTERS TO BE PICKED UP AND DROPPED OFF ONLY AT THE DESIGNATED TAXI STOPS ON THE PRESCRIBED ROUTE.</p> <p>ALTERNATIVE ROUTE: BONELA TO RANK 46 DENNIS HURLEY STREET (QUEEN STREET), DURBAN.</p>		
12.2	<p>2206L221004R00141398 - ALTERNATIVE ROUTE 1 BONELA TO DURBAN</p> <p>FROM AN APPROVED RANK – 46 BLINKBONNIE ROAD OPPOSITE JABULA SUPERMARKET, PROCEED ALONG BLINKBONNIE ROAD, LEFT TURN INTO BUCKINGHAM ROAD, PROCEED ALONG BUCKINGHAM ROAD RIGHT INTO BARNSLEY GROVE, PROCEED ALONG BARNSLEY GROVE AND TURN LEFT INTO BLINKBONNIE ROAD, RIGHT INTO BONELLA ROAD, PROCEED ALONG BONELLA ROAD, LEFT INTO ESKOTENE GROVE PROCEED ALONG ESKOTENE GROVE ACROSS TO CANDELLA ROAD INTO WESTMEATH AVENUE, RIGHT INTO STANFIELD ROAD, PROCEED ALONG STANFIELD ROAD AND TURN RIGHT INTO WESTMEATH AVENUE, PROCEED ALONG WESTMEATH AVENUE AND LEFT INTO CANDELLA, PROCEED ALONG CANDELLA ROAD, RIGHT INTO JAN SMUTS HIGHWAY, PROCEED ALONG JAN SMUTS HIGHWAY, LEFT INTO BEREA ROAD NORTH, PROCEED ALONG BEREA ROAD NORTH, TURN RIGHT INTO BOTANICAL GARDENS ROAD, PROCEED ALONG BOTANICAL GARDENS ROAD, LEFT INTO BEREA ROAD, PROCEED ALONG BEREA ROAD, LEFT INTO JULIUS NYERERE AVENUE (WARWICK AVENUE) PROCEED ALONG JULIUS NYERERE AVENUE (WARWICK AVENUE, RIGHT INTO JOHANNES NKOSI STREET, (ALICE STREET) PROCEED ALONG JOHANNES NKOSI STREET, (ALICE STREET), RIGHT TURN INTO YUSUF DADDOD STREET (GREY STREET) PROCEED ALONG YUSUF DADDOD STREET (GREY STREET) LEFT TURN INTO PIXLEY KA SEME STREET (WEST STREET) PROCEED ALONG PIXLEY KA SEME STREET (WEST STREET), LEFT INTO SAMORA MACHEL STREET (ALIWAL STREET) PROCEED ALONG SAMORA MACHEL STREET (ALIWAL STREET), LEFT INTO BRAM FISCHER ROAD (ORDNANCE ROAD) PROCEED ALONG BRAM FISCHER ROAD (ORDNANCE ROAD), LEFT INTO SOLDIERS WAY, PROCEED ALONG SOLDIERS WAY, RIGHT TURN ONTO MONTY NAICKER STREET (PINE STREET) PROCEED ALONG MONTY NAICKER STREET (PINE STREET), RIGHT TURN INTO JOSEPH NDLULI STREET (RUSSEL STEET) PROCEED ALONG JOSEPH NDLULI STREET (RUSSEL STEET), RIGHT TURN INTO JOHANNES NKOSI STREET (ALICE STREET) PROCEED ALONG JOHANNES NKOSI STREET (ALICE STREET), RIGHT INTO SOLDIERS WAY, PROCEED ALONG SOLDIERS WAY, RIGHT INTO DENIS HURLEY STREET (QUEEN STREET) RANK 46, DURBAN.</p> <p>ALTERNATIVE RETURN ROUTE:</p> <p>RANK 46 DENNIS HURLEY STREET (QUEEN STREET), DURBAN TO BONELLA</p> <p>PROCEED ALONG DENNIS HURLEY STREET (QUEEN STREET) LEFT INTO YUSUF DADDOD STREET (GREY STREET) PROCEED ALONG YUSUF DADDOD STREET (GREY STREET), RIGHT INTO MONTY NAICKER STREET (PINE STREET) PROCEED ALONG MONTY NAICKER STREET (PINE STREET), PROCEED INTO AND ALONG THE N8 EXITING AT BEREA ROAD SOUTH (TOLLGATE BRIDGE) OFF RAMP, PROCEED ALONG BEREA ROAD SOUTH INTO JAN SMUTS HIGHWAY, PROCEED ALONG JAN SMUTS HIGHWAY, RIGHT TURN INTO FELIX DLAMINI ROAD (BRICKFIELD ROAD) PROCEED ALONG FELIX DLAMINI ROAD (BRICKFIELD ROAD), LEFT TURN INTO GARTH ROAD, PROCEED ALONG GARTH ROAD, LEFT TURN INTO BURO CRESCENT, PROCEED ALONG BURO CRESCENT, RIGHT TURN INTO JAN SMUTS HIGHWAY, PROCEED ALONG JAN SMUTS HIGHWAY, LEFT INTO CANDELLA ROAD, PROCEED ALONG CANDELLA ROAD TO RANK 46 CANDELLA ROAD, BONELLA.</p> <p>NB: ALL COMMUTERS TO BE PICKED UP AND DROPPED OFF ONLY AT THE DESIGNATED TAXI STOP ON THE PRESCRIBED ROUTE.</p>		



transport

Department:
Transport
Province of KwaZulu-Natal

GAZETTE

LGKZNG23-2021-OCT

REGION: ALL

1)	Application Number: APP0132871	2)	Gazette Number: LGKZNG23-2021-OCT
3)	Applicant: CM ZAKWE ID NO. 6501016305089 Association: MAHLABATHINI-ULUNDI TRANS. ASSOCIATION	4)	Applicant Address: P O BOX 914 MAHLABATHINI 3865
5)	Existing Licence Holder: NOT APPLICABLE ID NO. NOT APPLICABLE	6)	Existing Licence Holder Address: NOT APPLICABLE
7)	Type of application: NEW OPERATING LICENCE	8)	Operating Licence Number: NOTAVAILABLE
9)	Vehicle Type: MINIBUS	10)	1 X 15 (SEATED) + 0 (STANDING)
11)	Region: ZULULAND		
12.1	2206YH11008Z10051912 - ULUNDI TO JOHANNESBURG FROM ULUNDI PLAZA TAXI RANK JOIN PRINCESS MAGOGO ROAD AND JOIN R66 SOUTH, PROCEED AND JOIN R34 NORTH, JOIN N11 NORTH TO R23 PASSING VOLKRUST AND JOIN N8 NORTH AND TURN LEFT INTO VOSLOORUS TAXI RANK, OFFLOAD AND REJOIN N8 NORTH. JOIN M1 NORTH INTO M2 EAST TURNING INTO RISSIK STREET PROCEED AND TURN RIGHT INTO DEVILLIERS STREET AND TURN LEFT INTO WANDERERS STREET, PARK CITY TAXI RANK, OFF-LOAD AND LOAD. RETURN TO ULUNDI PLAZA TAXI RANK USING THE SAME ROUTE.		
12.2	2206YH21004R10051909 - ULUNDI TO DURBAN FROM ULUNDI PLAZA TAXI RANK JOIN PRINCESS MAGOGO ROAD AND JOIN R66, PROCEED LEFT ALONG R66 UNTIL JOINING DOKODWENI RAM PLAZA STRAIGHT INTO N3, PROCEED ALONG N3 UNTIL DURBAN, TURN LEFT INTO ALICE STREET AND OFF-LOAD, TURN RIGHT UMNGENI ROAD (R102) AND TURN RIGHT INTO OSBORNE TAXI RANK (DURBAN STATION) OFF-LOAD AND LOAD, PROCEED WITH STAMFORD HILL ROAD AND TURN RIGHT INTO ARGYLE STREET (M4) NORTH COAST, TURN LEFT INTO UMLANGA RIDGE INTO N2 NORTH OR PROCEED WITH M4 NORTH AND JOIN N2 NORTH AT BALLITO JUNCTION. RETURN TO ULUNDI PLAZA TAXI RANK USING THE SAME ROUTE.		
12.3	2206YH2206Y410051906 - ULUNDI TO MELMOTH FROM ULUNDI PLAZA TAXI RANK JOIN PRINCESS MAGOGO ROAD AND PROCEED TO KIND DINIZULU HIGHWAY (R66) AND JOIN R34, TURN LEFT TO MELMOTH, TURN LEFT INTO VICTORIA STREET INTO MELMOTH TAXI RANK. RETURN TO ULUNDI PLAZA TAXI RANK USING THE SAME ROUTE.		
12.4	2206YH2206YH00051915 - ULUNDI TO NQUTHU VIA BABANANGO FROM ULUNDI PLAZA TAXI RANK JOIN PRINCESS MAGOGO ROAD AND JOIN R66 SOUTH AND JOIN R68 TO BABANANGO, OFF-LOAD AT BABANANGO TAXI RANK. PROCEED ALONG R68 TO NQUTHU TAXI RANK, OFF-LOAD AND LOAD. RETURN BACK TO ULUNDI PLAZA TAXI RANK USING THE SAME ROUTE.		
12.5	2206YH22076H10051908 - ULUNDI TO NONGOMA FROM ULUNDI PLAZA TAXI RANK JOIN PRINCESS MAGOGO ROAD AND PROCEED TO KIND DINIZULU HIGHWAY, TURN RIGHT INTO R66 AND PROCEED TO NONGOMA, OFF-LOAD AND LOAD. RETURN TO ULUNDI PLAZA TAXI RANK USING THE SAME ROUTE.		
12.6	2206YH2207EP10051913 - ULUNDI TO NKANDLA FROM ULUNDI PLAZA TAXI RANK JOIN PRINCESS MAGOGO ROAD AND JOIN R66 SOUTH AND JOIN R68 NORTH. TURN LEFT INTO NKANDLA ROAD AND PROCEED TO NKANDLA TAXI RANK, OFF-LOAD AND LOAD. RETURN TO ULUNDI PLAZA TAXI RANK USING THE SAME ROUTE.		
12.7	2206YH2207J510051907 - ULUNDI TO VRYHEID FROM ULUNDI PLAZA TAXI RANK JOIN PRINCESS MAGOGO ROAD AND PROCEED TO KIND DINIZULU HIGHWAY (R66). TURN LEFT INTO R34 AND PROCEED ALONG THE ROAD INTO VRYHEID AND JOIN CHURCH STREET INTO VRYHEID PLAZA TAXI RANK, OFF-LOAD AND LOAD. PROCEED TO STRETCH CRESCENT STREET DIRECT TO THE RAILWAY STATION TAXI RANK. RETURN TO ULUNDI PLAZA TAXI RANK USING THE SAME ROUTE.		
12.8	2206YH2207XJ10051905 - ULUNDI TO EMPANGENI FROM ULUNDI PLAZA TAXI RANK JOIN PRINCESS MAGOGO ROAD AND PROCEED TO KIND DINIZULU HIGHWAY (R66) AND JOIN R34 AND TURN INTO BIYELA STREET TO OK TAXI RANK, OFFLOADING AND LOADING, REJOIN R34 TO MAXWELL OLD TAXI RANK LOAD AND OFF-LOAD. RETURN TO ULUNDI PLAZA TAXI RANK USING THE SAME ROUTE.		
12.9	2206YH2209QU10051910 - ULUNDI TO MANDINI FROM ULUNDI PLAZA TAXI RANK JOIN PRINCESS MAGOGO ROAD AND JOIN R66, PROCEED UNTIL JOINING R102 AND TURN RIGHT PASSING GINGINDLOVU, TURN RIGHT INTO MANDINI ROAD AND PROCEED TO MANDINI PLAZA TAXI RANK. RETURN TO ULUNDI PLAZA TAXI RANK USING THE SAME ROUTE.		



transport

Department:
Transport
Province of KwaZulu-Natal

GAZETTE

LGKZNG23-2021-OCT

REGION: ALL

1)	Application Number: APP0132909	2)	Gazette Number: LGKZNG23-2021-OCT
3)	Applicant: MKHOMBISENI SIBANGANI NXUMALO ID NO. 6912075330084 Association: INNERCITY CIRCLE MINIBUS ASSOCIATION	4)	Applicant Address: A 474 MUSA ROAD KWA-MASHU 4359
5)	Existing Licence Holder: NOT APPLICABLE ID NO. NOT APPLICABLE	6)	Existing Licence Holder Address: NOT APPLICABLE
7)	Type of application: NEW OPERATING LICENCE	8)	Operating Licence Number: NOTAVAILABLE
9)	Vehicle Type: MINIBUS	10)	1 X 15 (SEATED) + 0 (STANDING)
11)	Region: DURBAN CENTRAL		
12.1	<p>2206LS2206LS00053080 - DURBAN ALICE STREET AND MARKET TO DURBAN44 C&D POINT ROAD FROM RANK NO. 44B, SOUTH SIDE OF ALICE STREET AND MARKET ROAD CORNER TO RANK NO. 44D IN POINT ROAD AT FISHER STREET OR TO RANK 44C INTO POINT ROAD AT SOUTHAMPTON STREET.</p> <p>ALONG ALICE STREET, INTO OLD FORT ROAD, LEFT INTO NMR AVENUE OR STANGER STREET, RIGHT INTO SOMTSEU ROAD, RIGHT INTO BRICKHILL ROAD/PLAYFAIR ROAD, RIGHT INTO OLD FORT ROAD, LEFT INTO BRICKHILL ROAD, INTO POINT ROAD, INTO RANK44D ON POINT ROAD AT FISHER STREET OR PROCEED TO RANK 44C ONTO POINT ROAD AT SOUTHAMPTON STREET.</p> <p>FROM RANK 44A, SOUTH SIDE OF LEOPOLD STREET BEFORE MARKET ROAD TO RANK 44D INTO POINT ROAD AT FISHER STREET OR TO RANK44C INTO POINT ROAD AT SOUTHAMPTON STREET.</p> <p>INTO MARKET ROAD, LEFT INTO WEST STREET, RIGHT INTO POINT ROAD INTO RANK44D ON POINT ROAD AT FISHER STREET OR PROCEED TO RANK 44C INTO POINT ROAD AT SOUTHAMPTON STREET.</p> <p>OR</p> <p>INTO MARKET ROAD, LEFT INTO WEST STREET, LEFT INTO POINT ROAD, INTO BRICKHILL ROAD, RIGHT INTO SOMTSEU ROAD, RIGHT INTO BRICKHILL ROAD/PLAYFAIR ROAD, RIGHT INTO OLD FORT ROAD, LEFT INTO BRICKHILL ROAD, INTO POINT ROAD, INTO RANK44D ON POINT ROAD AT FISHER STREET OR PROCEED TO RANK 44C INTO POINT ROAD AT SOUTHAMPTON STREET.</p>		
12.2	<p>2206LS2206LS00053081 - DURBAN RANK 44D POINT ROAD TO DURBAN RANKS 44A & 44B FROM RANK 44D IN POINT ROAD AT FISHER STREET TO RANKS44A AND 44B, ALONG POINT ROAD, LEFT INTO PINE STREET, RIGHT INTO RUSSELL STREET, LEFT INTO LEOPOLD STREET, [TO RANK44A ON, LEOPOLD STREET</p> <p>OR</p> <p>INTO CANONGATE ROAD, RIGHT INTO WARWICK AVENUE, INTO CENTENARY ROAD, INTO MARKET ROAD, LEFT INTO ALICE STREET, TO RANK44B ON SOUTH EAST CORNER OF ALICE STREET AND MARKET ROAD.</p> <p>OR</p> <p>ALONG POINT ROAD, INTO BRICKHILL ROAD, LEFT INTO SOMTSEU ROAD, LEFT INTO - STANGER STREET, INTO PRINCE ALFRED STREET, RIGHT INTO ORDINANCE ROAD INTO LEOPOLD STREET TO RANK 44A ON LEOPOLD STREET.</p> <p>OR</p> <p>FROM SOMTSEU ROAD LEFT INTO NMR AVENUE INTO WALNUT ROAD RIGHT INTO ORDINANCE ROAD- INTO LEOPOLD STREET - TO RANK 44A ON LEOPOLD STREET NEAR BEREIA STATION</p> <p>OR</p> <p>LEOPOLD STREET, RIGHT INTO WARWICK AVENUE, INTO CENTENARY ROAD,"U" TURN BEFORE SYDENHAM ROAD BACK INTO CENTENARY ROAD, INTO MARKET ROAD, LEFT INTO ALICE STREET, TO RANK44B ON SOUTH EAST CORNER OF ALICE STREET AND MARKET ROAD.</p> <p>FROM RANK 44C IN POINT ROAD AT SOUTHAMPTON STREET TO RANKS44A AND 44B.</p> <p>ALONG POINT ROAD, INTO SHEPSTONE STREET, RIGHT INTO BELL STREET, LEFT INTO PRINCE STREET, INTO GILLESPIE STREET, LEFT INTO WEST STREET - INTO FAREWELL STREET, RIGHT INTO SMITH STREET, RIGHT INTO WARWICK AVENUE.</p> <p>OR</p> <p>RIGHT INTO POINT ROAD, INTO BRICKHILL ROAD, LEFT INTO SOMTSEU ROAD, LEFT INTO - STANGER STREET, INTO PRINCE ALFRED STREET.</p> <p>OR</p> <p>NMR AVENUE INTO WALNUT ROAD- RIGHT INTO ORDINANCE ROAD, INTO LEOPOLD STREET - TO RANK 44A ON LEOPOLD STREET NEAR BEREIA STATION.</p> <p>OR</p> <p>RIGHT INTO WARWICK AVENUE, INTO CENTENARY ROAD, TURN RIGHT BEFORE SYDENHAM ROAD BACK INTO CENTENARY ROAD, INTO MARKET ROAD, LEFT INTO ALICE STREET, TO RANK44B ON SOUTH EAST CORNER OF ALICE STREET AND MARKET ROAD.</p> <p>OR</p> <p>ALONG POINT ROAD, INTO SHEPSTONE STREET INTO MAZZEPA STREET, RIGHT WINDER STREET, LEFT INTO POINT ROAD, LEFT INTO PINE STREET, RIGHT INTO RUSSELL STREET, LEFT INTO LEOPOLD STREET TO RANK44A ON LEOPOLD STREET NEAR BEREIA STATION -</p> <p>OR</p> <p>RIGHT INTO WARWICK AVENUE, INTO CENTENARY ROAD,"U"TURN BEFORE SYDENHAM ROAD BACK INTO CENTENARY ROAD, INTO MARKET ROAD, LEFT INTO ALICE STREET, TO RANK44B ON SOUTH EAST CORNER OF ALICE STREET AND MARKET ROAD.</p> <p>NB: PASSENGERS TO BE PICKED UP/DROPPED OFF ALONG THE ROUTE, ONLY AT TAXI STOPS PROVIDED</p>		



transport

Department:
Transport
Province of KwaZulu-Natal

GAZETTE

LGKZNG23-2021-OCT

REGION: ALL

1)	Application Number: APP0132954	2)	Gazette Number: LGKZNG23-2021-OCT
3)	Applicant: BB MVELASE ID NO. 4708290365083 Association: IMPENDLE TAXI ASSOCIATION	4)	Applicant Address: PO BOX 10 IMPENDLE 3227
5)	Existing Licence Holder: NOT APPLICABLE ID NO. NOT APPLICABLE	6)	Existing Licence Holder Address: NOT APPLICABLE
7)	Type of application: NEW OPERATING LICENCE	8)	Operating Licence Number: LGKZN0403002914
9)	Vehicle Type: MINIBUS TAXI	10)	1 X 9-16 (SEATED) + 0 (STANDING)
11)	Region: UMGUNGUNDLOVU		
12.1	<p>22068T22068T00051028 - IMPENDLE TO BULWER (VIA NEW FOUR CENT).</p> <p>FROM IMPENDLE TAXI RANK, TURN RIGHT INTO MAFAHLENI STREET, TURN RIGHT INTO (R30), THEN OPERATE AS PER ROUTE (1), TURN RIGHT INTO (R617) BULWER ROAD AT NEW FOUR CENT, PASS NCWADI TURN OFF, KWA-MBOKODO, KWA-HLANGANANI, TURN LEFT INTO UNNAMED ROAD, LEADING TO KWA-HLANGANANI CLINIC, DROP OFF ONLY PASSENGERS, RETURN ALONG THE SAME ROUTE, TURN LEFT TO REJOIN (R617) BULWER ROAD, THEN PROCEED TURN LEFT INTO BULWER TAXI RANK.</p> <p>RETURN.</p> <p>FROM BULWER TAXI RANK, TURN RIGHT INTO (R617) BULWER ROAD AND THEN OPERATE AS PER FORWARD ROUTE, BACK TO IMPENDLE DISTRICTS AND IMPENDLE TAXI RANK.</p> <p>(RESTRICTED FROM PICKING UP BETWEEN (R617) BULWER ROAD, NCWADI TURN OFF AND BULWER TAXI RANK, ON FORWARD ROUTE, BUT ON THE RETURN ROUTE PICK UP ALL COMMUTERS INTENDED TO BE CONVEYED TO IMPENDLE TAXI RANK AND IMPENDLE DISTRICTS. BUT PASSENGERS TO BE DROPPED OFF ALONG THE ROUTE, ONLY AT THE TAXI STOPS DESIGNATED BY THE MUNICIPALITY.</p>		
12.2	<p>22068T22068T00051029 - IMPENDLE AND DISTRICTS TO UNDERBERG</p> <p>FORWARD ROUTE.</p> <p>FROM IMPENDLE TAXI RANK, TURN RIGHT INTO MAFAHLENI STREET, TURN RIGHT INTO (R30), TURN RIGHT INTO (P127), THEN OPERATE AS PER ROUTE (29), TILL CROSS INZINGA BRIDGE, TURN RIGHT AND OPERATE AS PER ROUTE (81) TILL PASS (P247), BROTEINI STORE, BUSHSIDE, NGQIYA, MKHOMAZANA, TURN RIGHT INTO (P252), TURN LEFT INTO (P27), THEN PROCEED INTO (P126) SANI ROAD, PASS HIMEVILLE, TURN LEFT INTO (R617), TURN LEFT INTO OLD MAIN ROAD, TURN RIGHT INTO OLD MAIN ROAD, TURN RIGHT INTO OLD MAIN ROAD TAXI RANK IN UNDERBERG.</p> <p>ALTERNATIVE ROUTE.</p> <p>FROM P127 AT IMBALIYEZWE, KWAMGODI, TURN LEFT INTO (D1225), LEADING TO (IMBALIYEZWEIN), TURN LEFT INTO (D1234), LEADING TO SWAMP, PICK UP AND THEN RETURN ALONG THE SAME ROAD TILL TURN LEFT TO REJOIN (P127), THEN OPERATE AS PER ROUTE (33) ALL THE WAY TO UNDERBERG.</p> <p>RETURN ROUTE.</p> <p>FROM UNDERBERG TAXI RANK SITUATED IN OLD MAIN ROAD, TURN LEFT INTO OLD MAIN ROAD, PROCEED STRAIGHT INTO (R617), TURN RIGHT INTO P126 SANI ROAD, PROCEED AS PER FORWARD ROUTE ALL THE WAY BACK TO IMPENDLE DISTRICTS AND IMPENDLE TAXI RANK.</p>		
12.3	<p>22068T22068T00051032 - SWAMP TO IMPENDLE</p> <p>FROM SWAMP OPERATE ALONG (A1869), TURN LEFT INTO (D1234), THEN PROCEED STRAIGHT ALONG THIS ROAD, TURN RIGHT INTO (P127), OR TURN RIGHT INTO (P127), OR TURN RIGHT INTO (D1225), LEADING TO (EMBALIYEZWE - IN), TURN RIGHT INTO (P127), THEN OPERATE AS PER ROUTE (34) ALL THE WAY TO IMPENDLE TAXI RANK</p> <p>FROM IMPENDLE TAXI RANK, TURN RIGHT INTO MAFAHLENI STREET, TURN RIGHT INTO (R30), TURN RIGHT INTO (P127), THEN OPERATE AS PER FORWARD ROUTE BACK TO SWAMP</p>		



transport

Department:
Transport
Province of KwaZulu-Natal

GAZETTE

LGKZNG23-2021-OCT

REGION: ALL

1) Application Number: APP0132983	2) Gazette Number: LGKZNG23-2021-OCT
3) Applicant: KHWELA GT ID NO. 7607195421081 Association: KWANDENGEZI TAXI OWNERS ASSOCIATION	4) Applicant Address: 19 THORNTREE PARK PINETOWN DURBAN KWA-ZULU NATAL 3610
5) Existing Licence Holder: NOT APPLICABLE ID NO. NOT APPLICABLE	6) Existing Licence Holder Address: NOT APPLICABLE
7) Type of application: NEW OPERATING LICENCE	8) Operating Licence Number: LGKZN1503000426
9) Vehicle Type: MINIBUS TAXI	10) 1 X 9-16 (SEATED) + 0 (STANDING)
11) Region: DURBAN WEST	
12.1	2206RK2206RK00048105 - KWANDENGEZI TO PINETOWN FROM KWANDENGEZI TAXI RANK IN TOM-TOM ROAD, RIGHT INTO AND ALONG OLD RICHMOND ROAD (MR518 WHICH BECOMES MR468), TURN LEFT INTO THE M1, PROCEED INTO AND ALONG RICHMOND ROAD, INTO WESTMEAD AND BACK INTO RICHMOND ROAD, INTO AND ALONG OLD MAIN ROAD, TURN RIGHT INTO ANDERSON STREET TAXI RANK IN PINETOWN, AND RETURN TO KWANDENGEZI TAXI RANK AND RETURN USING THE SAME ROUTE. KWANDENGEZI TO NEW GERMANY AND RETURN: FROM KWANDENGEZI TAXI RANK IN TOM-TOM ROAD, RIGHT INTO AND ALONG OLD RICHMOND ROAD, TURN LEFT INTO THE M1, PROCEED INTO AND ALONG RICHMOND ROAD, INTO AND ALONG OLD MAIN ROAD, INTO CROMPTON STREET, INTO SHEPSTONE ROAD (M32), INTO ESTON ROAD AND PROCEED TO ANDERSON STREET TAXI RANK ALONG CROMPTON STREET, LAUTH ROAD, GLENUGIE ROAD, OLD MAIN ROAD INTO ANDERSON STREET AND RETURN TO KWANDENGEZI TAXI RANK USING THE SAME ROUTE.
12.2	2206RK21004R00048106 - KWANDENGEZI TO DURBAN METRO FROM KWANDENGEZI TAXI RANK IN TOM-TOM ROAD, RIGHT INTO AND ALONG OLD MAIN ROAD, INTO THE M1 WHICH BECOMES HIGGINSON HIGHWAY IN AN EASTERLY DIRECTION AND PROCEED INTO GRIMSBY ROAD, INTO SOUTH COAST ROAD, INTO M7, INTO UMBILO ROAD, INTO WARWICK AVENUE, INTO ALICE STREET, LEFT INTO LEOPOLD STREET AND PROCEED TO CANNONGATE TAXI RANK, AND RETURN TO KWANDENGEZI TAXI RANK GENERALLY ALONG THE SAME ROUTE IN THE OPPOSITE DIRECTION. 2.2 FROM KWANDENGEZI TAXI RANK IN TOM-TOM ROAD, RIGHT INTO AND ALONG OLD RICHMOND ROAD (MR518 WHICH BECOMES MR468), TURN LEFT INTO M1, PROCEED INTO AND ALONG RICHMOND ROAD TO THE ON-RAMP TO THE N8, TURN RIGHT ONTO THE N3 AND PROCEED ALONG THE WESTERN FREEWAY (EAST) INTO OLD DUTCH ROAD, INTO ALICE STREET, INTO SOLDIERS' WAY, RIGHT INTO QUEEN STREET, INTO PINE STREET, INTO RUSSEL STREET, LEFT INTO LEOPOLD STREET AND PROCEED TO CANNONGATE TAXI RANK, AND RETURN TO KWANDENGEZI TAXI RANK GENERALLY ALONG THE SAME ROUTE IN THE OPPOSITE DIRECTION.



transport

Department:
Transport
Province of KwaZulu-Natal

GAZETTE

LGKZNG23-2021-OCT

REGION: ALL

1) Application Number: APP0132986	2) Gazette Number: LGKZNG23-2021-OCT
3) Applicant: SG MDLULI ID NO. 5005270666088 Association: NKANDLA TAXI OWNERS ASSOCIATION	4) Applicant Address: PRIVATE BAG 124 NKANDLA 3855
5) Existing Licence Holder: MT MDLULI ID NO. 5103095579089	6) Existing Licence Holder Address: FORT LOUIS BC SCHOOL PRIVATE BAG 124 NKANDLA 3855
7) Type of application: DECEASED TRANSFER	8) Operating Licence Number: LGKZN0703001400
9) Vehicle Type: MINIBUS	10) 1 X 15 (SEATED) + 0 (STANDING)
11) Region: UTHUNGULU	
12.1	2207EP2207BP10053510 - NKANDLA TO DUNDEE FROM APPROVED TAXI RANK AT NKANDLA INTO R50/3, LEFT INTO R68, LEFT INTO R34, PROCEED TO DUNDEE TAXI RANK AND RETURN.
12.2	2207EP2207GY10053511 - NKANDLA TO NQUTHU FROM APPROVED TAXI RANK AT NKANDLA INTO R50/3, TURN LEFT INTO R34, RIGHT INTO R68, PROCEED TO NQUTHU TAXI RANK AND RETURN.
12.3	2207EP2207J510053512 - NKANDLA TO VRYHEID FROM APPROVED TAXI RANK AT NKANDLA INTO R50/3, TURN LEFT INTO R34, PASS NQUTHU, TURN RIGHT AND PROCEED TO VRYHEID TAXI RANK AND RETURN.
12.4	2207EP2206LS10053524 - NKANDLA TO DURBAN: AS PER ROUTE TO ESHOWE ABOVE AND PROCEED INTO R26, INTO R34, INTO R66, INTO N2 AND PROCEED TO APPROVED TAXI RANK IN DURBAN AND RETURN. ALTERNATIVE ROUTE: AS PER ROUTE ABOVE, PROCEED INTO N2, PASS MANDENI, STANGER, TONGAAT AND PROCEED TO DURBAN TAXI RANK AND RETURN.



transport

Department:
Transport
Province of KwaZulu-Natal

GAZETTE

LGKZNG23-2021-OCT

REGION: ALL

1) Application Number: APP0133004	2) Gazette Number: LGKZNG23-2021-OCT
3) Applicant: SG MDLULI ID NO. 5005270666088 Association: NKANDLA TAXI OWNERS ASSOCIATION	4) Applicant Address: PRIVATE BAG 124 NKANDLA 3855
5) Existing Licence Holder: MT MDLULI ID NO. 5103095579089	6) Existing Licence Holder Address: FORT LOUIS BC SCHOOL PRIVATE BAG 124 NKANDLA 3855
7) Type of application: DECEASED TRANSFER	8) Operating Licence Number: LGKZN0703001117
9) Vehicle Type: MINIBUS	10) 1 X 14 (SEATED) + 0 (STANDING)
11) Region: UTHUNGULU	
12.1	2207EP2207XJ10053509 - NKANDLA TO EMPANGENI FROM APPROVED TAXI RANK AT NKANDLA INTO R50/3 R66, AND PROCEED TO EMPANGENI TAXI RANK AND RETURN.
12.2	2207EP2207BP10053510 - NKANDLA TO DUNDEE FROM APPROVED TAXI RANK AT NKANDLA INTO R50/3, LEFT INTO R68, LEFT INTO R34, PROCEED TO DUNDEE TAXI RANK AND RETURN.
12.3	2207EP2207GY10053511 - NKANDLA TO NQUTHU FROM APPROVED TAXI RANK AT NKANDLA INTO R50/3, TURN LEFT INTO R34, RIGHT INTO R68, PROCEED TO NQUTHU TAXI RANK AND RETURN.
12.4	2207EP2207J510053512 - NKANDLA TO VRYHEID FROM APPROVED TAXI RANK AT NKANDLA INTO R50/3, TURN LEFT INTO R34, PASS NQUTHU, TURN RIGHT AND PROCEED TO VRYHEID TAXI RANK AND RETURN.
12.5	2207EP2207EP00053515 - NKANDLA TO KWA-- DLOMO FROM APPROVED TAXI RANK AT NKANDLA, INTO R50/3, TURN LEFT TO P707, RIGHT INTO P708 AND PROCEED TO ENDUNGA STORE/CLINIC AXI RANK AND RETURN.
12.6	2207EP2206Y410053506 - NKANDLA TO MELMOTH FROM APPROVED TAXI RANK AT NKANDLA INTO R50/3, INTO R34, INTO P50/2 AND PROCEED TO MELMOTH TAXI RANK RETURN.
12.7	2207EP2206YH10053507 - NKANDLA TO ULUNDI FROM APPROVED TAXI RANK AT NKANDLA INTO R50/3 R34, INTO R34, INTO R66 (P52/1) AND PROCEED TO ULUNDI TAXI RANK AND RETURN.
12.8	2207EP22071T10053508 - NKANDLA TO ESHOWE FROM APPROVED TAXI RANK AT NKANDLA INTO R50/3 INTO R66 AND PROCEED TO ESHOWE TAXI RANK AND RETURN. ALTERNATIVE ROUTE: FROM APPROVED TAXI RANK AT NKANDLA INTO R50/3 INTO R34, INTO P50/2, INTO P50/1, TURN LEFT AND PROCEED TO ESHOWE TAXI RANK AND RETURN.
12.9	2207EP2207EP00053519 - NKANDLA TO FORT LOUIS FROM APPROVED TAXI RANK AT NKANDLA INTO R50/3, AND PROCEED TO FORT LOUIS TAXI RANK AND RETURN.
12.10	2207EP2207EP00053522 - NKANDLA TO VUMANHLAMVU FROM APPROVED TAXI RANK AT NKANDLA R50/3, TURN RIGHT AND PROCEED TO VUMANHLAMVU TAXI RANK AND RETURN.
12.11	2207EP2207EP00053523 - NKANDLA TO KWA-JELE FROM APPROVED TAXI RANK AT NKANDLA INTO R50/3, LEFT INTO P90 AND PROCEED TO KWA-JELE TAXI RANK TAXI RANK AND RETURN.
12.12	2207EP2206LS10053524 - NKANDLA TO DURBAN: AS PER ROUTE TO ESHOWE ABOVE AND PROCEED INTO R26, INTO R34, INTO R66, INTO N2 AND PROCEED TO APPROVED TAXI RANK IN DURBAN AND RETURN. ALTERNATIVE ROUTE: AS PER ROUTE ABOVE, PROCEED INTO N2, PASS MANDENI, STANGER, TONGAAT AND PROCEED TO DURBAN TAXI RANK AND RETURN.



transport

Department:
Transport
Province of KwaZulu-Natal

GAZETTE

LGKZNG23-2021-OCT

REGION: ALL

1)	Application Number: APP0133009	2)	Gazette Number: LGKZNG23-2021-OCT
3)	Applicant: MA GWALA ID NO. 5005055413086 Association: NTSHONGWENI TAXI ASSOCIATION	4)	Applicant Address: HOUSE NO 1013 DLWEMBE RD NTSHONGWENI HAMMARSDALE 3700
5)	Existing Licence Holder: NOT APPLICABLE ID NO. NOT APPLICABLE	6)	Existing Licence Holder Address: NOT APPLICABLE
7)	Type of application: NEW OPERATING LICENCE	8)	Operating Licence Number: NOTAVAILABLE
9)	Vehicle Type: MINIBUS	10)	1 X 14 (SEATED) + 0 (STANDING)
11)	Region: DURBAN WEST		
12.1	2202L622065P00050315 - FROM NTSHONGWENI TO KELLY ROAD TAXI RANK, HAMMARSDALE DIRECT, ALONG MPUMALANGA/HAMMARSDALE MAIN ROAD DIRECT AND RETURN. 1.2 ABOVE, AND RETURN.		
12.2	2202L622065P00169925 - NTSHONGWENI TO HAMMARSDALE FROM NTSHONGWENI TAXI RANK, RIGHT TURN INTO D210 NTSHONGWENI MAIN ROAD, PASS MATHE STORE, LUTHULI STORE, KWASHENGU, EKWANDENI, PASS EMALANGENI CEMETERY, PASS ERASTENI WHERE NTSHONGWENI AREA ENDS AND NTSHONGWENI MAIN ROAD ENDS, BECOMING SIBISI ROAD, PROCEED PASS UNIT 6 AS IT BEGINS, NO PICKING UP OF PASSENGERS DROP OFF ONLY, PASS FIRST TRAFFIC CIRCLE, PASS MAGISTRATE COURT, TURN RIGHT INTO BUTHELEZI ROAD, RIGHT TURN INTO HAMMARSDALE OLD MAIN ROAD, RIGHT TURN INTO KELLY ROAD TAXI RANK, AND RETURN TO NTSHONGWENI. ALTERNATIVE 1 AE 2. ALONG NTSHONGWENI MAIN ROAD, PASS MATHE STORE, LUTHULI STORE, KWASHENGU, EMALANGENI, RIGHT TURN INTO UNNAMED ROAD BECOMING BUCKAM ROAD, PASS LUBEX FACTORY, RIGHT TURN INTO HAMMARSDALE MAIN ROAD, LEFT INTO RAINBOW CHICKEN FACTORY, RETURN BACK TO HAMMARSDALE MAIN ROAD, RIGHT TURN INTO KELLY ROAD TAXI RANK, DROP OFF PICK UP TO ALL ABOVEMENTIONED ROUTES AND RETURNED SAME ROUTES.		
12.3	2202L62206LS00169926 - NTSHONGWENI TO DURBAN FROM NTSHONGWENI TAXI RANK, LEFT TURN INTO D210 NTSHONGWENI MAIN ROAD, PASS MNCADODO BRIDGE, PASS D359 BECOMING P551, INTO KASSIER ROAD, PASS P454 SUMMERVELD, RIGHT TURN INTO M13 OLD MAIN ROAD PASS ELVERSTONE, GILLITTS, MAYTIME STORE, KLOOF VILLAGE ROAD, PROCEED INTO M13, LEFT TURN INTO BEREA ROAD NORTH, PASS MUSGRAVE ROAD, PROCEED TO BEREA ROAD RIGHT TURN INTO UNIVERSITY AVENUE TAXI RANK (RANK 142) DROP OFF ONLY THE ROUTE. NO PICKING UP PASSENGERS. ALTERNATIVE G.2. FROM NTSHONGWENI TO DURBAN AND RETURN: LEFT TURN INTO D210 NTSHONGWENI MAIN ROAD, PASS MNCADODO BRIDGE, RIGHT TURN INTO P551, BECOMING KASSIER ROAD, PASS SUMMERVELD, RIGHT TURN INTO N3 ON RAMP, PASS MARIANHILL TOLL PLAZA, NO PICKING UP OR DROP OFF ALONG N3, RIGHT TURN INTO SPINE ROAD DROP OFF AT PAVILION CENTRE AND RETURN TO DURBAN N3 LEFT TURN INTO BEREA ROAD, PASS MUSGRAVE ROAD, RIGHT TURN INTO UNIVERSITY AVENUE TAXI RANK AND RETURNED TO NTSHONGWENI.		
12.4	2202L62206RK00169923 - NTSHONGWENI TO PINETOWN FROM NTSHONGWENI TAXI RANK LEFT TURN INTO D210 NTSHONGWENI MAIN ROAD PASS MNCADODO BRIDGE, LEFT TURN INTO D359, RIGHT TURN INTO P551 BECOMING KASSIER ROAD. LEFT TURN P454/J.B. MCINTOSH ROAD SUMMERVELD DROP OFF AND PICK UP AND RETURN BACK INTO KASSIER ROAD, PASS N3 BRIDGE, PASS POLO POLY GARAGE DROP OFF AND PICK UP, PASS M3 BRIDGE DROP OFF AND PICK UP, LEFT TURN INTO FRASER ROAD DROP OFF AND PICK UP AND BACK, PROCEED ALONG KASSIER ROAD PASS ASSAGAY AND HILLCREST RIGHT TURN INTO R103/OLD MAIN ROAD, RIGHT TURN INTO ALALIA ROAD AND PASS INTO INANDA ROAD HILLCREST TAXI RANK DROP OFF AND PICK UP PROCEED ALONG R103/OLD MAIN ROAD, LEFT TURN INTO M13 EMBERTON STOP DROP OFF AND PICK UP AND PROCEED ALONG M3 TO PINETOWN PASS ELVERSTONE STOP DROP OFF AND PICK UP, GILLITTS STOP OFF AND PICK UP, MAYTIME STOP DROP OFF AND PICK UP, KLOOF VILLAGE ROAD OFF RAMP DROP OFF AND PICK UP, FROM M13 LEFT TURN INTO M31/OLD MAIN ROAD, RIGHT TURN INTO ANDERSON ROAD TAXI RANK DROP OFF AND PICK UP AND RETURN BACK SAME ROUTES PICK UP AND DROP OFF. A.2. PASS KASSIER ROAD, RIGHT TURN INTO M13 ON RAMP DROP OFF AND PICK UP, PROCEED STRAIGHT PASS ELVERSTONE DROP OFF AND PICK UP, GILLITTS DROP OFF AND PICK UP, PASS MAYTIME STOP DROP OFF AND PICK UP, PASS KLOOF VILLAGE ROAD OFF RAMP DROP OFF AND PICK UP, LEFT TURN INTO VILLAGE ROAD OR PROCEED STRAIGHT RIGHT INTO ON RAMP INTO M13, LEFT TURN INTO M31/OLD MAIN ROAD, RIGHT TURN INTO ANDERSON ROAD AND RIGHT INTO ANDERSON TAXI RANK, PICK UP AND DROP OFF ALL STOP AND WHERE NOT INCONVENIENCING OTHER ROAD USERS, AND RETURN BACK ON THE SAME ROUTES DROP OFF AND PICK UP. A.3. FROM NTSHONGWENI TO PINETOWN AND RETURN TO ALTERNATIVE ROUTES 1. FROM NTSHONGWENI TAXI RANK, LEFT INTO D210 NTSHONGWENI MAIN ROAD PASS MNCADODO BRIDGE, LEFT TURN INTO D359, RIGHT INTO P551 BECOMING KASSIER ROAD SUMMERVELD, RIGHT TURN INTO N3 ON RAMP, PASS MARIANHILL TOLL PLAZA, LEFT TURN INTO M/OLD RICHMOND ROAD, PASS WEASTMEAD ROAD, PASS CIRCUIT ROAD, PASS MALCOLM ROAD, PASS OLD RICHMOND ROAD PROCEED TO OLD MAIN ROAD AND RIGHT TO ANDERSON ROAD TAXI RANK. ALSO DROP OFF AND PICK UP TO ALL STOP AND WHERE IS NOT INCONVENIENCING OTHER ROAD USERS AND RETURN ON THE SAME ROUTES.		
12.5	2206RK2206RK00050314 - NTSHONGWENI - PINETOWN: FROM NTSHONGWENI TAXI RANK, LEFT INTO D210 NTSHONGWENI ROAD PASS MNCADODO BRIDGE, LEFT INTO D359, RIGHT INTO P551 BECOMING KASSIER ROAD, LEFT TURN P454 / J.B. MCINTOSH ROAD SUMMERVELD AND RETURN BACK INTO KASSIER ROAD, PASS N3 BRIDGE, PASS POLO POLY GARAGE, PASS M13, LEFT TURN INTO FRASER ROAD AND BACK, PROCEED ALONG KASSIER ROAD AND TO ASSAGAY AND HILLCREST, RIGHT TURN INTO R103/ OLD MAIN ROAD, RIGHT TURN INTO AZALIA ROAD TO PETROL FILLING STATION (PICK UP AND DROP OFF) AND PROCEED, LEFT INTO MARGARETS STREET RIGHT INTO R103/ OLD MAIN ROAD, LEFT TURN INTO M13 FROM KASSIER ROAD RIGHT TURN INTO M13, LEFT TURN OFF RAMP INTO SHONGWENI ROAD INTO HILLCREST TURN AROUND AZALIA ROAD LEFT INTO R103/ OLD MAIN ROAD, LEFT TURN INTO M13, PASS EVERTON, GILLITTS, PASS MAYTIME STORES KLOOF, LEFT TURN INTO VILLAGE ROAD, RIGHT ON - RAMP INTO M3, LEFT TURN INTO M31/OLD MAIN ROAD, RIGHT TURN INTO ANDERSON ROAD AND RIGHT INTO ANDERSON ROAD TAXI RANK, PICK AND DROP AND RETURN ALONG THE SAME ROUTE IN REVERSE. ALTERNATIVE ROUTE FROM M13 KLOOF AREA TURN INTO PIONNEER ROAD, INTO WYEBANK ROAD (M89), RIGHT TURN INTO GLAMIS ROAD (M39), RIGHT TURN INTO BOSSE STREET, RIGHT TURN INTO BOHMER ROAD, STRAIGHT INTO HIGH STREET, RIGHT TURN INTO CAMPBELL ROAD, BECOMING GLENUGIE ROAD, RIGHT INTO KINGS ROAD, RIGHT TURN INTO M13/ OLD MAIN ROAD, LEFT TURN INTO ANDERSON ROAD AND RIGHT INTO ANDERSON ROAD TAXI RANK AND RETURN ALONG THE SAME ROUTE IN REVERSE. BUX FARM TO PINETOWN FROM BUX FARM TAXI RANK, RIGHT TURN INTO D755, RIGHT TURN INTO CLIFFDALE ROAD/ P504, LEFT TURN INTO KASSIER ROAD AND PROCEED TO PINETOWN ALONG ALL MENTIONED ROUTES		



transport

Department:
Transport
Province of KwaZulu-Natal

GAZETTE

LGKZNG23-2021-OCT

REGION: ALL

12.6

220B5V2206RK00169924 - BUX FARM TO PINETOWN

FROM BUX FARM TAXI RANK, RIGHT TURN INTO D755, RIGHT INTO CLIFFDALE ROAD, P504 PASS PEACEVALE, LEFT TURN INTO KASSIER ROAD, RIGHT INTO R103 DROP OFF AND PICK UP AT HILLCREST INANDA ROAD TAXI RANK, LEFT INTO M3 OFF RAMP DROP OFF AND PICK UP AND PROCEED TO PINETOWN VIA ALL MENTIONED ROUTES PICK UP AND DROP OFF GILLITTS SPOT, EVERSTONE STOP, MAYTIME STOP, KLOOF VILLAGE ROAD OFF RAMP, PIONEER ROAD OFF RAMP AND PROCEED ALONG M3, LEFT INTO M1 OLD MAIN ROAD RIGHT INTO ANDERSON ROAD PINETOWN TAXI RANK DROP OFF AND PICK UP AND RETURNED THE SAME ROUTES TO BUX FARM VIA SUMMERELD. FROM BUX FARM TAXI RANK, RIGHT TURN INTO D775, PROCEED INTO P504 CLIFFDALE ROAD, INTO PEACEVALE UNDER THE N3 BRIDGE LEFT TURN INTO P385, PASS CALTEX FILLING STATION LEFT INTO ANDERSON ROAD, RIGHT TURN INTO VAN ECK ROAD, PICK UP AND DROP OFF TO ALL ABOVE MENTIONED ROUTES TO ALL ABOVE MENTIONED ROUTES TO AND RETURN BACK TO KELLY ROAD TAXI RANK.



transport

Department:
Transport
Province of KwaZulu-Natal

GAZETTE

LGKZNG23-2021-OCT

REGION: ALL

1) Application Number: APP0133016	2) Gazette Number: LGKZNG23-2021-OCT
3) Applicant: TH MABUZA ID NO. 5909135818083 Association: KWANDENGEZI TAXI OWNERS ASSOCIATION	4) Applicant Address: BOX 55 BENONI EKURHULENI KWA-ZULU NATAL 1852
5) Existing Licence Holder: NOT APPLICABLE ID NO. NOT APPLICABLE	6) Existing Licence Holder Address: NOT APPLICABLE
7) Type of application: NEW OPERATING LICENCE	8) Operating Licence Number: LKNKZN017088
9) Vehicle Type: MINIBUS TAXI	10) 1 X 9-16 (SEATED) + 0 (STANDING)
11) Region: DURBAN WEST	
12.1	2206RK2206RK00048105 - KWANDENGEZI TO PINETOWN FROM KWANDENGEZI TAXI RANK IN TOM-TOM ROAD, RIGHT INTO AND ALONG OLD RICHMOND ROAD (MR518 WHICH BECOMES MR468), TURN LEFT INTO THE M1, PROCEED INTO AND ALONG RICHMOND ROAD, INTO WESTMEAD AND BACK INTO RICHMOND ROAD, INTO AND ALONG OLD MAIN ROAD, TURN RIGHT INTO ANDERSON STREET TAXI RANK IN PINETOWN, AND RETURN TO KWANDENGEZI TAXI RANK AND RETURN USING THE SAME ROUTE. KWANDENGEZI TO NEW GERMANY AND RETURN: FROM KWANDENGEZI TAXI RANK IN TOM-TOM ROAD, RIGHT INTO AND ALONG OLD RICHMOND ROAD, TURN LEFT INTO THE M1, PROCEED INTO AND ALONG RICHMOND ROAD, INTO AND ALONG OLD MAIN ROAD, INTO CROMPTON STREET, INTO SHEPSTONE ROAD (M32), INTO ESTON ROAD AND PROCEED TO ANDERSON STREET TAXI RANK ALONG CROMPTON STREET, LAUTH ROAD, GLENUGIE ROAD, OLD MAIN ROAD INTO ANDERSON STREET AND RETURN TO KWANDENGEZI TAXI RANK USING THE SAME ROUTE.
12.2	2206RK21004R00048106 - KWANDENGEZI TO DURBAN METRO FROM KWANDENGEZI TAXI RANK IN TOM-TOM ROAD, RIGHT INTO AND ALONG OLD MAIN ROAD, INTO THE M1 WHICH BECOMES HIGGINSON HIGHWAY IN AN EASTERLY DIRECTION AND PROCEED INTO GRIMSBY ROAD, INTO SOUTH COAST ROAD, INTO M7, INTO UMBILO ROAD, INTO WARWICK AVENUE, INTO ALICE STREET, LEFT INTO LEOPOLD STREET AND PROCEED TO CANNONGATE TAXI RANK, AND RETURN TO KWANDENGEZI TAXI RANK GENERALLY ALONG THE SAME ROUTE IN THE OPPOSITE DIRECTION. 2.2 FROM KWANDENGEZI TAXI RANK IN TOM-TOM ROAD, RIGHT INTO AND ALONG OLD RICHMOND ROAD (MR518 WHICH BECOMES MR468), TURN LEFT INTO M1, PROCEED INTO AND ALONG RICHMOND ROAD TO THE ON-RAMP TO THE N8, TURN RIGHT ONTO THE N3 AND PROCEED ALONG THE WESTERN FREEWAY (EAST) INTO OLD DUTCH ROAD, INTO ALICE STREET, INTO SOLDIERS' WAY, RIGHT INTO QUEEN STREET, INTO PINE STREET, INTO RUSSEL STREET, LEFT INTO LEOPOLD STREET AND PROCEED TO CANNONGATE TAXI RANK, AND RETURN TO KWANDENGEZI TAXI RANK GENERALLY ALONG THE SAME ROUTE IN THE OPPOSITE DIRECTION.



transport

Department:
Transport
Province of KwaZulu-Natal

GAZETTE

LGKZNG23-2021-OCT

REGION: ALL

1) Application Number: APP0133019	2) Gazette Number: LGKZNG23-2021-OCT
3) Applicant: ZM ZUNGU ID NO. 8712225477084 Association: HLUHLUWE L.AND L.DIST. TAXI OWNERS ASS.	4) Applicant Address: PO BOX 285 HLUHLUWE 3960
5) Existing Licence Holder: QN ZUNGU ID NO. 5510195640084	6) Existing Licence Holder Address: P.O. BOX 285 HLUHLUWE KWAZULU-NATAL 3960
7) Type of application: DECEASED TRANSFER AND NEW OPERATING LICENCE	8) Operating Licence Number: LGKZN0603000045
9) Vehicle Type: MINIBUS	10) 1 X 12 (SEATED) + 0 (STANDING)
11) Region: UMKHANYAKUDE	
12.1	2207TM22074410051954 - HLUHLUWE TO MTUBATUBA FROM HLUHLUWE TOWN, TURN RIGHT INTO R22 ROAD, PASS MKONGE FARM, TURN LEFT ONTO N2 ROAD, PASS BUSHLANDS AREA, MFEKAYI, CHARTERS CREEK, SHIKISHELA AREA, TURN LEFT ONTO R618 ROAD TO MTUBATUBA TOWN TAXI RANK AND RETURN USING THE SAME ROUTE.
12.2	2207TM2207XJ10051955 - HLUHLUWE TO EMPANGENI FROM HLUHLUWE TURN RIGHT ONTO R22 ROAD PASS MKONGE FARM, TURN LEFT ONTO N2 ROAD PROCEED TO MTUBA, KWAMSANE, MFOLOZI, MBONAMBI AREA, TURN RIGHT ONTO D249 NSELENI ROAD, PROCEED ONTO D342 ROAD, RICHARDSBAY, TURN RIGHT ONTO N2 ROAD, PASS NSEZI RIVER, TURN RIGHT ONTO R102 ROAD, PASS EMPANGENI RAIL AND BACK.
12.3	2207TM2206LS10051956 - HLUHLUWE TO DURBAN FROM HLUHLUWE TOWN, USING THE SAME ROUTE AS ABOVE ON N2 ROAD, PASS EMPANGENI RAIL, DLANGEZWA, ON R102 ROAD PASS MTHUNZINI TURN LEFT ONTO R66 ROAD, GINGINDLOVU PROCEED TO DOKODWENI, TURN RIGHT ONTO N2 ROAD, TURN LEFT TO TUGELA PLAZA AND RIGHT ONTO 258 ROAD MADADENI, PROCEED TO N2 ROAD, TURN RIGHT ONTO R74 ROAD, TURN RIGHT ONTO D233 ROAD, PROCEED ONTO R102 ROAD, PASS ESHAKA VILLAGE, PROCEED ONTO M4 ROAD BALLITO, PROCEED ONTO N2 ROAD, PASS M43 ROAD TONGAAT.
12.4	2207TM2207TM00051957 - HLUHLUWE TO MKUZE FROM HLUHLUWE TOWN, TURN ONTO R22 ROAD, TURN LEFT ONTO N2 ROAD, PASS NGWENI, MHLOSINGA, BAYALA, TURN RIGHT ONTO TO MKHUZE TAXI RANK AND BACK.



transport

Department:
Transport
Province of KwaZulu-Natal

GAZETTE

LGKZNG23-2021-OCT

REGION: ALL

1)	Application Number: APP0133023	2)	Gazette Number: LGKZNG23-2021-OCT
3)	Applicant: ZN SIBIYA ID NO. 5801240895082 Association: UMLAZI A B C AND W TAXI OWNERS ASSOCIATION	4)	Applicant Address: 96 ISLEWORTH AVE 4004
5)	Existing Licence Holder: NOT APPLICABLE ID NO. NOT APPLICABLE	6)	Existing Licence Holder Address: NOT APPLICABLE
7)	Type of application: NEW OPERATING LICENCE	8)	Operating Licence Number: NOTAVAILABLE
9)	Vehicle Type: MINIBUS	10)	1 X 15 (SEATED) + 0 (STANDING)
11)	Region: NINGIZMU 2		
12.1	21004R2202IR00049310 - DURBAN TO UMLAZI (A,B,C & W) FROM THE TAXI RANK ON RUSSELL STREET, ALONG RUSSELL STREET, LEFT INTO LEOPOLD STREET, INTO MARKET ROAD, INTO CHIEF ALBERT LUTHULI FREEWAY (M4), INTO MANGOSUTHU HIGHWAY (M30) OFF RAMP, INTO MANGOSUTHU HIGHWAY, RIGHT INTO SOLOMON MAHLANGU ROAD, AND PROCEED ALONG ANY OF ROUTES (1) OR (2) IN REVERSE TO THE STARTING POINT. EZIMBUZINI TO UMLAZI (A, B, C & W) FROM EZIMBUZINI TAXI RANK, RIGHT INTO PRINCE MCWAYIZENI ROAD, INTO SIBUSISO MADAKANE ROAD, LEFT INTO MANGOSUTHU HIGHWAY, RIGHT INTO SOLOMON MAHLANGU ROAD, LEFT INTO VENIYENI ROAD AND PROCEED ALONG ROUTES (1) OR (2) TO THE STARTING POINT.		
12.2	2202IR21004R00049309 - EMAWELENI TO DURBAN METRO FROM EMAWELENI TAXI RANK ALONG ANY OF THE ROUTES TO MANGOSUTHU HIGHWAY, ALONG MANGOSUTHU HIGHWAY, INTO R02, LEFT INTO HIMALAYAS ROAD OFF RAMP, RIGHT INTO HIMALAYAS ROAD, LEFT INTO CHIEF ALBERT LUTHULI FREEWAY (M4), RIGHT INTO WEST STREET, RIGHT INTO POINT ROAD, RIGHT INTO BAY TERRACE, RIGHT INTO SHEPSTONE ROAD, LEFT INTO PINE STREET, INTO RUSSELL STREET, AND PROCEED TO THE RANK IN RUSSELL STREET FROM EMAWELENI TAXI RANK ALONG ANY OF THE ROUTES INTO AND ALONG MANGOSUTHU HIGHWAY, LEFT INTO PRINCE MSHIYENI HOSPITAL AND RETURN, TURNING RIGHT INTO MANGOSUTHU HIGHWAY, LEFT INTO SIBUSISO MADAKANE ROAD, INTO PRINCE MCWAYIZENI ROAD, PROCEED TO EZIMBUZINI TAXI RANK AND RETURN TO EMAWELENI TAXI RANK ALONG THE SAME ROUTE IN REVERSE. RETURN JOURNEY: DURBAN TO UMLAZI (A,B,C & W) "FROM THE TAXI RANK ON RUSSELL STREET, ALONG RUSSELL STREET, LEFT INTO LEOPOLD STREET, INTO MARKET ROAD, INTO CHIEF ALBERT LUTHULI FREEWAY (M4), INTO MANGOSUTHU HIGHWAY (M30) OFF RAMP, INTO MANGOSUTHU HIGHWAY, RIGHT INTO SOLOMON MAHLANGU ROAD, AND PROCEED ALONG ANY OF ROUTES IN REVERSE TO THE STARTING POINT. FROM EZIMBUZINI TAXI RANK, RIGHT INTO PRINCE MCWAYIZENI ROAD, INTO SIBUSISO MADAKANE ROAD, LEFT INTO MANGOSUTHU HIGHWAY, RIGHT INTO SOLOMON MAHLANGU ROAD, LEFT INTO VENIYENI ROAD AND PROCEED ALONG ROUTES (1) OR (2) TO THE STARTING POINT.		
12.3	2202IR2202IR00049311 - CONDITIONS: 1. PASSENGERS MAY BE PICKED UP AND/OR SET DOWN ONLY AT DESIGNATED TAXI RANK OR TAXI STOP, WHICH SHALL EXCLUDE BUS STOPS. 2. ON THE INBOUND TRIP TO DURBAN, NO PASSENGERS MAY BE PICKED UP EN ROUTE FROM ENTERING (M4) CHIEF ALBERT LUTHULI FREEWAY UNTIL REACHING RUSSELL STREET TAXI RANK 3. ON THE RETURN TRIP TO UMLAZI, NO PASSENGERS MAY BE SET DOWN UNTIL REACHING MANGOSUTHU HIGHWAY. 4. ENTRY OR RANKING ON PRIVATE PROPERTY IS NOT PERMITTED WITHOUT WRITTEN PERMISSION OF THE LANDLORD, A COPY OF WHICH MUST BE SUPPLIED TO THE BOARD. 5. WITHOUT HAVING ENTERED INTO AN AGREEMENT WITH OTHER OPERATORS ON A COMMON ROUTE, AS CONTEMPLATED BY SECTION 8(2)(B) OF ACT 22 OF 2000, THE PICKING UP OR SETTING DOWN OF PASSENGERS ON SUCH ROUTE IS NOT PERMITTED. A COPY OF SUCH AGREEMENT MUST BE SUPPLIED TO THE BOARD. 6. AT RANKS, WHETHER ON-STREET OR OFF-STREET, ONLY THE TAXIS THAT CAN BE ACCOMMODATED IN THE DEMARCATED AREA MAY OCCUPY THE RANK, EXCESS VEHICLES MUST HOLD ELSEWHERE AT DESIGNATED HOLDING AREAS. 7. RANK PERMITS OR LETTERS OF AUTHORITY MUST BE PRODUCED IN RESPECT OF ALL RANKS IN MUNICIPAL AREAS, IN PARTICULAR MAJOR TOWNS AND CITIES AND IN PARTICULAR INTER-PROVINCIAL DESTINATIONS. 8. THE ALLOCATION OF ANY ROUTE OR PORTION OF A ROUTE IS SUBJECT TO THE CONDITION THAT IT HAS BEEN APPROVED AND ALLOCATED IN GOOD FAITH AND THAT SUCH ROUTE WILL BE INVALID SHOULD IT TRANSPIRE THAT THE ROUTE OR PORTION THEREOF WILL, OR HAS CAUSED CONFLICT DUE TO IT HAVING BEEN APPROVED BASED ON INCORRECT OR FALSE INFORMATION SUPPLIED TO THE BOARD OR AS A RESULT OF AN ERROR. IN SUCH INSTANCE THE OPERATING LICENCE MUST BE RETURNED TO THE BOARD FOR CORRECTION. 9. THE VEHICLE MUST BE COVERED BY MOTOR VEHICLE INSURANCE AS WELL AS PERSONAL LIABILITY INSURANCE		
12.4	2202IR2382U00049308 - EMAWELENI TO MANGOSUTHU HIGHWAY FROM EMAWELENI TAXI RANK (ON ROAD 2003) ALONG ROAD 2003, LEFT INTO VENIYENI ROAD, RIGHT INTO ROAD NO.403 AND RETURN, RIGHT INTO SOLOMON MAHLANGU, LEFT INTO MANGOSUTHU HIGHWAY.		
12.5	2202IR2382Q00049307 - UMLAZI TO MANGOSUTHU HIGHWAY FROM EMAWELENI TAXI RANK (ON ROAD 2003), ALONG ROAD 2003, RIGHT INTO BLESSING MABASO ROAD, RIGHT INTO ROAD 336, RIGHT INTO ROAD NO.304, RIGHT INTO VENIYENI, RIGHT INTO SOLOMON MAHLANGU, LEFT INTO MANGOSUTHU HIGHWAY.		
12.6	220BG52206LS00192231 - EMAWELENI - DURBAN FROM EMAWELENI TAXI RANK ON ROAD 203 ALONG ROAD 203, RIGHT INTO BLESSING MABASO ROAD, RIGHT INTO ROAD 336, RIGHT INTO ROAD 304, INTO VENIYENI, RIGHT INTO SOLOMON MAHLANGU, LEFT INTO MANGOSUTHU HIGHWAY ALONG MANGOSUTHU HIGHWAY INTO R02, LEFT INTO HIMALAYA ROAD OFF RAMP, RIGHT INTO HIMALAYA ROAD, LEFT INTO CHIEF ALBERT LUTHULI FREEWAY (M4), RIGHT INTO WEST STREET, RIGHT INTO POINT ROAD, RIGHT INTO BAY TERRACE, RIGHT INTO SHEPSTONE ROAD, LEFT INTO PINE STREET, INTO RUSSELL STREET AND PROCEED TO RUSSELL STREET, RETURN AS FELLOW FROM TAXI RANK RUSSELL ALONG RUSSELL STREET, LEFT INTO LEOPOLD STREET INTO MARKET ROAD, INTO CHIEF ALBERT LUTHULI FREEWAY (M4) OFF RAMP INTO MANGOSUTHU HIGHWAY, RIGHT INTO SOLOMON MAHLANGU ROAD, INTO VENIYENI INTO ROAD 304, ROAD 336, INTO BLESSING MABASO ROAD INTO ROAD 203 EMAWELENI TAXI RANK.		
12.7	220BG5220BG600192232 - EMAWELENI - EZIMBUZINI FROM EMAWELENI TAXI RANK ON ROAD 203 ALONG ROAD 203, LEFT INTO VENIYENI ROAD, RIGHT INTO ROAD 403 AND RETURN, RIGHT INTO SOLOMON MAHLANGU, LEFT INTO MANGOSUTHU HIGHWAY ALONG MANGOSUTHU HIGHWAY, LEFT INTO PRINCE MSHIYENI HOSPITAL AND RETURN TURNING RIGHT INTO MANGOSUTHU HIGHWAY, LEFT INTO SIBUSISO MADAKANE ROAD INTO PRINCE MCWAYIZENI ROAD, PROCEED TO EZIMBUZINI AND RETURN TO EMAWELENI TAXI RANK ALONG THE SAME ROUTE IN REVERSE.		



transport

Department:
Transport
Province of KwaZulu-Natal

GAZETTE

LGKZNG23-2021-OCT

REGION: ALL

1) Application Number: APP0133029	2) Gazette Number: LGKZNG23-2021-OCT
3) Applicant: AW NGCOBO ID NO. 8606275533087 Association: IMBALI 18,BB,& 14 TAXI ASSOCIATION	4) Applicant Address: P O BOX7121 LAAGER CENTRE PIETERMARITZBURG 3201
5) Existing Licence Holder: LB NGCOBO ID NO. 6510250441088	6) Existing Licence Holder Address: P O BOX 721 LAAGER CENTRE PIETERMARITZBURG KWA-ZULU NATAL 3200
7) Type of application: NORMAL TRANSFER	8) Operating Licence Number: LGKZN0403002635
9) Vehicle Type: MINIBUS	10) 1 X 15 (SEATED) + 0 (STANDING)
11) Region: UMGUNGUNDLOVU	
12.1	<p>22069J238QHB00049432 - IMBALI UNIT BB TO SLATTER STREET PMB</p> <p>FROM TAXI RANK AT UNIT BB ALONG N ROAD, INTO N10 ROAD, INTO WILLOWFONTEIN ROAD, INTO FJ SITHOLE ROAD, LEFT INTO SUTHERLAND ROAD, RIGHT INTO EDENDALE ROAD, RIGHT INTO LONGMARKET STREET, (JABU NDLOVU STREET), LEFT INTO RETIEF STREET, LEFT INTO PIETERMARITZ STREET TO DESTINATION AT SLATTER STREET TAXI RANK PIETERMARITZBURG.</p> <p>RETURN.</p> <p>FROM SLATTER STREET TAXI RANK INTO PIETERMARITZ STREET TO WEST STREET TAXI RANK, RIGHT INTO LOOP STREET, INTO EDENDALE ROAD, LEFT INTO SUTHERLAND, RIGHT INTO FJ SITHOLE INTO WILLOWFONTEIN ROAD TO N10 INTO TAXI RANK AT UNIT BB.</p> <p>RESTRICTION NO PICKING UP AND DROPPING OFF ON ROUTE BETWEEN UNIT BB AND RANK IN PIETERMARITZBURG CENTRAL.</p>
12.2	<p>22069J238QHB00049433 - IMBALI UNIT 18 TO SLATTER STREET PMB</p> <p>FROM RANK AT IMBALI UNIT 18 ALONG ROAD T3 INTO WILLOWFONTEIN ROAD FROM HERE SAME ROUTE AS ROUTE 1: FROM TAXI RANK AT UNIT BB ALONG N1 ROAD, INTO N10 ROAD, INTO WILLOWFONTEIN ROAD, INTO FJ SITHOLE ROAD, LEFT INTO SUTHERLAND ROAD, RIGHT INTO EDENDALE ROAD, RIGHT INTO LONGMARKET STREET, (JABU NDLOVU STREET), LEFT INTO RETIEF STREET, LEFT INTO PIETERMARITZ STREET TO SLATTER STREET RANK PIETERMARITZBURG.</p> <p>RETURN</p> <p>FROM SLATTER STREET RANK INTO PIETERMARITZ STREET TO WEST STREET RANK, INTO WEST STREET, RIGHT INTO LOOP STREET, INTO EDENDALE ROAD LEFT INTO SUTHERLAND, RIGHT INTO FJ SITHOLE INTO WILLOWFONTEIN ROAD INTO T3 TO RANK IN UNIT 18</p> <p>RESTRICTION SAME RESTRICTION AS IN ROUTE 1.</p>



transport

Department:
Transport
Province of KwaZulu-Natal

GAZETTE

LGKZNG23-2021-OCT

REGION: ALL

1) Application Number: APP0133032	2) Gazette Number: LGKZNG23-2021-OCT
3) Applicant: GS ZULU ID NO. 5811260439083 Association: NYANDEZULU TAXI ASSOCIATION	4) Applicant Address: PO BOX 41054 PORT SHEPSTONE KWAZULU-NATAL 4240
5) Existing Licence Holder: NOT APPLICABLE ID NO. NOT APPLICABLE	6) Existing Licence Holder Address: NOT APPLICABLE
7) Type of application: NEW OPERATING LICENCE	8) Operating Licence Number: LGKZN1003000593
9) Vehicle Type: MINIBUS	10) 1 X 14 (SEATED) + 0 (STANDING)
11) Region: UGU-OGWINI	
12.1	<p>2206LS22067A10054998 - GUGULETHU TO PORT SHEPSTONE</p> <p>1. GUGULETHU D916, OKHALWENI, MADLALA, RAILWAY TRACKING, TURN RIGHT TO R55 NORTON FARM. NYANDEZULU RANK, KWANTAKA, BOMELA CHURCH, FAITH CHURCH, KWATATA, NQOKO BOTTLE STORE, MDLUNGWANA, SANGWENI RANK, BETENIA, SPORT GROUND, FLUSNER FARM SETTLEMENT STORE, TURN LEFT IZOTSHA ROBOTS, ZEST, APOSTODEN, MEMEZI, NORWEGIAN CHURCH, KZT, JOIN N2 MARBURG AND TURN RIGHT MANDELA DRIVE GATES, PORT NATAL, TAJ HOTEL, TURN LEFT ROBOTS AND RIGHT INTO PORT SHEPSTONE RANK DIRECT AND RETURN.</p> <p>(THESE ARE PICKING AND DROPPINGS).</p> <p>ALTERNATIVE 1.</p> <p>GUGULETHU D916 OKHALWENI, MADLALA, RAILWAY TRACKING, TURN LEFT ON R55 PADDOCK ROAD, TURN LEFT AT PLANGWENI, MATHANGE, MADLALA, MANSFIELD FARM, LAYNETTE ROAD, D178 MCHUNU STORE, MBUMBABI, TURN OFF NORTON FARM, NYANDEZULU TAXI RANK, PROCEED WITH PICKUPS AND DROPS ON PARAGRAPH 01 TURN LEFT AT ROBOT T O RIDER STREET TO PORT SHEPSTONE TAXI RANK DIRECT AND RETURN.</p> <p>ALTERNATIVE 2.</p> <p>GUGULETHU D916 OKHALWENI SPORT GROUNDS, COMMUNITY HALL ESIKHALENI, MZINDLE, KWA MAFU, NOI. THINGWANA BRIDGE, MADWALENI, MZINDLE, KWA MAFU, NO. 1 THINGWANA BRIDGE, MADWALENI, KWAMAFU NO2, RAILWAY TRACKING TURN RIGHT R55 USING ROUTE STATE ON PARAGRAPH 02.</p> <p>ALTERNATIVE 3.</p> <p>GUGULETHU D916 OKHALWENI, MADLALA, NSANGWINI, MADLALA TURN RIGHT TO R55 NYANDEZULU, KWANTAKA, BOMELA, KWATATA, ASSEMBLIES OF GOD, SANGWENI, BUYANI, CROSS IZOTSHA ROBOTS P55, FOSI, TURN LEFT MYOLA, DRIVE INN, MC DONALD FARM, NASH GARAGE, BOBOYI RIVER, OSLO BEACH 01, OLSO BEACH 02, DAWN VIEW, SHIP WRECK, HOSPITAL, CORNER STREET, MCARTHUR STREET REYNOLD STREET, DENNIS SHEPSTONE STREET, QUARRY ROAD CROSS ROBOT AT NELSON MANDELA DRIVE INTO RIDER STREET INTO PORT SHEPSTONE TAXI RANK DIRECT AND RETURN.</p>
12.2	<p>22067A22067A00054999 - NYANDEZULU TO PORT SHEPSTONE</p> <p>NYANDEZULU TAXI RANK, MBUTHWENI, SHABENI, THINGWANA RIVER, DAFELANI STORE ROAD A442, MAPHUMULO, NKOMO, DLANGENI ESIKHALENI, NDUMENI FARM TURN OFF DIP TANK, WESELI, BHULUNGA, THAFENI KWALHONGWA, BHEQU, BRIDGE, INSINGIZI SCHOOL D1055 BACK TO P55 PROCEED TO PORT SHEPSTONE USING PARAGRAPH 01 DIRECT AND RETURN NYANDEZULU P55 PROCEED TO PORT SHEPSTONE TURN RIGHT TO KWAMAMTOLO STORE ROAD A2408, SHIBE TO MASELE, MBELE MKHIZE, MATOTO TURN AROUND PROCEED AND JOIN R55 TO PORT SHEPSTONE TAXI RANK.</p>
12.3	<p>2206F42206EZ00055000 - NYANDEZULU TO MARGATE</p> <p>FROM OHLANGENI (BOUNDARIES), EZIMANGWENI, MAVUNDLA SCHOOL TURN SHELEMBE FLUSNERS FARM, STAND PIPE, MSIKABA A410, SANGWENI TAXI RANK, BETHANI SPORT GROUND, BUYANI, CROSS ROBOTS P55, FOSI, SHELLY BEACH BUS STOP, TURN RIGHT AND JOIN R620. PICK & PAY, UNION MOTORS, ST MIKES DROP OFF R620, UVONGO BUS STOP, DOUGLAS MITCHEL BIRD PARK DROP OFF, FEDERATED TIMBERS, MANABA, LUCKYS LOMAN, MIDAS, INTO MARINE DRIVE, ROAD, INTO R620, TO MARGATE TAXI.</p>
12.4	<p>2206EZ2206EZ00055001 - SANGWENI TO MARGATE</p> <p>FROM SANGWENI TAXI RANK TURN LEFT TO ROAD D1014, MZOTHO PICK UP, ZULU GUMBI, MTOLO PICK UP, NKOSI NDWALANE, IZOTSHA RIVER BOUNDARY TURN AROUND TO P55 TOWARDS, MARGATE DIRECT AND RETURN.</p>
12.5	<p>22067A22067A00055002 - ESIGQONGWENI TO PORT SHEPSTONE</p> <p>ESIGQOKWENI CRÊCHE, MACHI, TURN RIGHT INTO P55 INYANDEZULU KWANTAKA, BOMELA CHURCH, FAITH MISSION, KWATATA, NQOKO BOTTLE STORE, MDLUNGWANA, SANGWENI RANK, BETENIA, SPORT GROUND, KLUSNER FARM SETTLEMENT STORE, TURN LEFT IZOTSHA ROBOTS, ZEST, APOSTOLIDEN, MEMEZI, NORWEGIAN CHURCH, KZT JOIN N2 MARBURG AND TURN RIGHT INTO MANDELA DRIVE, BATES, PORT SHEPSTONE TAXI RANK DIRECT AND RETURN.</p>
12.6	<p>22067A2206EZ00055003 - ESIGQONGWENI TO MARGATE</p> <p>FROM ESIGQOKWENI CRÊCHE MACHU TURN RIGHT INTO P55 INYANDEZULU KWANTAKA, BOMELA CHURCH, FAITH MISSION, KWATATA, NQOKO BOTTLE STORE, MDLUNGWANA, SANGWENI RANK, BETENIA SPORT GROUND, KLUSNER FARM SETTLEMENT STORE, GO THROUGH IZOTSHA ROBOTS, KWAFOSI, SOUTH COAST MALL, JOIN R620. SHELLY BEACH BUS STOP, UNION MOTORS, ST MITCHEL, UVONGO BUS STOP, DOUGLAS MITCHEL, BIRD PARK DROP OFF, FEDERATED TIMBERS, MANABA, LUCKY LOMATI, MIDAS, TURN LEFT AT ROBOT INTO MARINE DRIVE, MARGATE HOTEL, MARGATE SANDS, TURN RIGHT INTO UPLAND ROAD AND TURN RIGHT INTO ERASMUS ROAD, SAPS, AND TURN LEFT INTO R620 TO MARGATE TAXI RANK DIRECT AND RETURN USING THE SAME ROUTE.</p>



transport

Department:
Transport
Province of KwaZulu-Natal

GAZETTE

LGKZNG23-2021-OCT

REGION: ALL

1)	Application Number: APP0133033	2)	Gazette Number: LGKZNG23-2021-OCT
3)	Applicant: KS MOLOI ID NO. 6311175552087 Association: MPUMALANGA AND DISTRICT TAXI ASSOCIATION	4)	Applicant Address: SAME AS BELOW 3699
5)	Existing Licence Holder: NOT APPLICABLE ID NO. NOT APPLICABLE	6)	Existing Licence Holder Address: NOT APPLICABLE
7)	Type of application: NEW OPERATING LICENCE	8)	Operating Licence Number: LGKZN1503000983
9)	Vehicle Type: MINIBUS	10)	1 X 15 (SEATED) + 0 (STANDING)
11)	Region: DURBAN WEST		
12.1	22065P22065Q00052034 - MPUMALANGA TAXI RANK TO CATO RIDGE AND ABBATOIR. FROM MPUMALANGA TAXI RANK – MEYIWA MAIN ROAD, TURN LEFT 2011 STREET, TURN RIGHT 74095 STREET, TURN LEFT P385 BECOMING R103/P1-3, TURN LEFT P423 / EDDY HAGAN, DRIVE INTO CATO RIDGE ABBATOIR TAXI RANK AND RETURN BACK ON THE SAME ROUTE.		
12.2	22065P22065F10052033 - MPUMALANGA – CAMPERDOWN. INBOUND: FROM MPUMALANGA. ROUTE: P385, N3, P418, CHURCH STREET, VR PLANK SQUARE TO CAMPERDOWN TAXI RANK – ADJACENT TO CAMPERDOWN STATION (KPC0021). OUTBOUND: FROM CAMPERDOWN TAXI RANK – ADJACENT TO CAMPERDOWN STATION (KPC0021) ROUTE: VR PLANK SQUARE, SHEPSTONE, BISHOP, P418, N3, P385 TO MPUMALANGA.		
12.3	22065P22065P00052035 - MPUMALANGA TAXI RANK TO UMLAAS ROAD. INBOUND: FROM MPUMALANGA TAXI RANK, TURN RIGHT TO MEYIWA MAIN ROAD, TURN LEFT 2011 STREET, TURN RIGHT 74095 STREET, TURN LEFT P385, TURN LEFT R603. ROUTE: GEORGEDALE, CATO RIDGE, CAMPERDOWN DESTINATION UMLAAS ROAD. OUTBOUND: FROM UMLAAS ROAD, R603, N3, MPUMALANGA / INCHANGA / CATO RIDGE OFF-RAMP – JOIN R103, TURN RIGHT GEORGEDALE ROAD, MEYIWA MAIN ROAD. ROUTE: CAMPERDOWN, CATO RIDGE, GEORGEDALE DESTINATION MPUMALANGA TOWNSHIP (ALL SECTIONS INCLUDING EMALANGENI).		
12.4	22065P2202EN10052039 - MPUMALANGA TAXI RANK TO ESTCOURT. INBOUND: FROM MPUMALANGA TAXI RANK, TURN RIGHT TO MEYIWA MAIN ROAD, GEORGEDALE ROAD, JOIN R103, N3, OFF RAMP ESTCOURT, HARDING STREET, ALEXANDRA STREET TO ESTCOURT TAXI RANK. OUTBOUND: FROM ESTCOURT TAXI RANK – ALEXANDRA STREET – HARDING STREET TO R103, JOIN N3 DURBAN, MPUMALANGA, INCHANGA, CATO RIDGE, OFF RAMP JOIN R103, TURN RIGHT GEORGEDALE ROAD – MEYIWA MAIN ROAD TO MPUMALANGA TOWNSHIP (ALL SECTIONS AND EMALANGENI).		
12.5	22065P22019O10052040 - MPUMALANGA TAXI RANK TO MATATIELE. INBOUND: FROM MPUMALANGA TAXI RANK, TURN RIGHT TO MEYIWA ROAD, TURN LEFT TO GEORGEDALE ROAD, JOIN R103, N3 TO PIETERMARITZBURG, AND TURN OFF TO R56 UMLAAS ROAD. ROUTE: RICHMOND, IXOPO, UMZIMKHULU, KOSTAD TO OFFLOAD MATATIELE, MARKET STREET, STATION ROAD, INTO MATATIELE TAXI RANK. OUTBOUND: FROM MATATIELE TAXI RANK, STATION ROAD, MARKET ROAD 56 TO UMLAAS ROAD ROUTE: UMLAAS ROAD, CAMPERDOWN, CATO RIDGE GEORGEDALE TO MPUMALANGA TOWNSHIP AND EMALANGENI.		
12.6	22065K2206R400052047 - MPUMALANGA TO WESTMEAD. FROM MPUMALANGA TAXI RANK ON MEYIWA MAIN ROAD, TURN LEFT 2011 STREET, TURN RIGHT 74095 STREET, TURN RIGHT P385, TURN RIGHT N3, PASS MARIANHILL TOLL PLAZA, LEFT RICHMOND ROAD, LEFT WESTMEAD ROAD, LEFT ALEXANDER ROAD, RIGHT TRAFFORD ROAD, LEFT RICHMOND ROAD, LEFT SWANFIELD ROAD, LEFT INTO TAXI HOLDING ON COMMERCIAL ROAD AND RETURN BACK ON THE SAME ROUTE TO ALL UNITS WITHIN MPUMALANGA		
12.7	22065K2206LS00052048 - MPUMALANGA TAXI RANK TO DURBAN. FROM MPUMALANGA TAXI RANK ON MEYIWA MAIN ROAD, TURN LEFT 2011 STREET, TURN RIGHT 74095 STREET, TURN RIGHT P385, TURN RIGHT N3, PASS MARIANHILL TOLL PLAZA, OR N8, LEFT M13, LEFT OLD MAIN ROAD PINETOWN, RIGHT STAPLETON ROAD, LEFT M13, LEFT N3, TURN LEFT INTO BEREA ROAD NORTH, RIGHT INTO BEREA ROAD, INTO WEST STREET, LEFT TURN RUSSELL STREET AND RANK AT THE INTERSECTION OF RUSSELL STREET AND PINE STREET. ALTERNATIVE ROUTE. FROM BEREA ROAD NORTH, INTO OLD DUTCH ROAD, INTO ALICE STREET, TURN RIGHT INTO GREY STREET, BECOMING BROAD STREET, RIGHT TURN SMITH STREET, RIGHT TURN RUSSELL STREET AND PROCEED TO RANK AS ABOVE, RETURN TRIP- FROM RANK AT THE INTERSECTION OF PINE STREET, LEFT TURN INTO N8, FROM THE N3 DRIVE BACKWARDS ON THE SAME ROUTE AS THE FORWARD TRIP.		
12.8	22065K2206SK00052050 - CHARTER SERVICE. FROM MPUMALANGA TAXI RANK TO POINT WITHIN THE PROVINCE OF KZN ONLY. NO PICKING UP OR SETTING DOWN OF PASSENGERS EN ROUTE.		



transport

Department:
Transport
Province of KwaZulu-Natal

GAZETTE

LGKZNG23-2021-OCT

REGION: ALL

12.9	<p>22065P22068T10052032 - MPUMALANGA - PIETERMARITZBURG (VIA CHURCH STREET).</p> <p>INBOUND: FROM MPUMALANGA, P385, N3, N3/P338 (UMLAAS ROAD) INTERCHANGE, N3, MARKET ROAD INTERCHANGE, N3, BHAMBATHA (GREYTOWN), CHURCH, MASUKWANA (EAST), BOOM STREET TO BOOM / RETIEF TAXI TERMINAL (KP0013).</p> <p>OUTBOUND: FROM BOOM / TAXI TERMINAL (KP0013), BOOM STREET, MASUKWANA STREET (EAST), ECHO ROAD, ORTHMANN, N8, N3/P338 (UMLAAS ROAD), INTERCHANGE, N3, P385.</p> <p>ALTERNATIVE – INBOUND</p> <p>(A) P385, N3, P418, CHURCH STREET, VR PLANK SQUARE (CAMPERDOWN TAXI RANK KP0021), VR PLANK SQUARE, SHEPSTONE, BISHOP, P418, N3 / P338 (UMLAAS ROAD) INTERCHANGE, N3, MARKET ROAD INTERCHANGE, N3, BHAMBATHA (GREYTOWN), CHURCH STREET, MASUKWANA (EAST), BOOM.</p> <p>(B) P385, N3, P418, CHURCH STREET, VR PLANK SQUARE (CAMPERDOWN TAXI RANK KP0021), VR PLANK SQUARE, SHEPSTONE, BISHOP, P418, N3 / P338 (UMLAAS ROAD), INTERCHANGE, N3, MARKET ROAD INTERCHANGE, N3, ARMITAGE, CHATTERTON, BOSHOF, BOOM STREET, RETIEF STREET, PIETERMARITZ STREET, PINE STREET, BOOM STREET.</p> <p>ALTERNATIVE – OUTBOUND,</p> <p>(A) BOOM STREET, MASUKWANA (EAST), ECHO, ORTHMANN, N8, N3 / P338 (UMLAAS ROAD) INTERCHANGE, P418, CHURCH STREET, VR PLANK SQUARE, SHEPSTONE, BISHOP, P418, N3, P385.</p> <p>RESTRICTIONS: ALONG MARKET ROAD, OFF-RAMP TO MARKET ROAD, ON-RAMP, ONLY OFFLOADING OF PASSENGERS IS PERMITTED. THE LOADING OF PASSENGERS ALONG THIS SECTION OF THE ROUTE IS NOT PERMITTED.</p>
12.10	<p>22065P22065P00052043 - MPUMALANGA TO HAMMERSDALE</p> <p>FROM (ORIGIN): MPUMALANGA TAXI RANK ON MEYIWA MAIN ROAD, TURN LEFT 2011 STREET, TURN RIGHT 74095 STREET, TURN RIGHT P385, RIGHT TURN KELLY ROAD, TURN LEFT ANDERSON ROAD ELANGENI INDUSTRIES AND RETURN BACK ON THE SAME ROUTE TO ALL UNITS WITHIN MPUMALANGA (INCLUDING EMALANGENI)</p>
12.11	<p>22065P2206RK00052046 - MPUMALANGA TAXI RANK TO PINETOWN.</p> <p>8. FROM MPUMALANGA TAXI RANK ON MEYIWA MAIN ROAD, TURN LEFT 2011 STREET, TURN RIGHT 74095 STREET, TURN RIGHT P385, TURN RIGHT N3, LEFT M13, PASS EVERTON, MAYTIME STORES, KLOOF, LEFT TURN OLD MAIN ROAD, RIGHT ANDERSON ROAD, LEFT TURN STANFIELD LANE, RIGHT INTO HILL STREET BUS RANK AND RETURN BACK ON THE SAME ROUTE TO ALL UNITS WITHIN MPUMALANGA.</p>



transport

Department:
Transport
Province of KwaZulu-Natal

GAZETTE

LGKZNG23-2021-OCT

REGION: ALL

1)	Application Number: APP0133036	2)	Gazette Number: LGKZNG23-2021-OCT
3)	Applicant: KS MOLOI ID NO. 6311175552087 Association: MPUMALANGA AND DISTRICT TAXI ASSOCIATION	4)	Applicant Address: SAME AS BELOW 3699
5)	Existing Licence Holder: NOT APPLICABLE ID NO. NOT APPLICABLE	6)	Existing Licence Holder Address: NOT APPLICABLE
7)	Type of application: NEW OPERATING LICENCE	8)	Operating Licence Number: LGKZN1503000975
9)	Vehicle Type: MINIBUS	10)	1 X 15 (SEATED) + 0 (STANDING)
11)	Region: DURBAN WEST		
12.1	22065P22065Q00052034 - MPUMALANGA TAXI RANK TO CATO RIDGE AND ABBATOIR. FROM MPUMALANGA TAXI RANK – MEYIWA MAIN ROAD, TURN LEFT 2011 STREET, TURN RIGHT 74095 STREET, TURN LEFT P385 BECOMING R103/P1-3, TURN LEFT P423 / EDDY HAGAN, DRIVE INTO CATO RIDGE ABBATOIR TAXI RANK AND RETURN BACK ON THE SAME ROUTE.		
12.2	22065P22065F10052033 - MPUMALANGA – CAMPERDOWN. INBOUND: FROM MPUMALANGA. ROUTE: P385, N3, P418, CHURCH STREET, VR PLANK SQUARE TO CAMPERDOWN TAXI RANK – ADJACENT TO CAMPERDOWN STATION (KPC0021). OUTBOUND: FROM CAMPERDOWN TAXI RANK – ADJACENT TO CAMPERDOWN STATION (KPC0021) ROUTE: VR PLANK SQUARE, SHEPSTONE, BISHOP, P418, N3, P385 TO MPUMALANGA.		
12.3	22065P22065P00052035 - MPUMALANGA TAXI RANK TO UMLAAS ROAD. INBOUND: FROM MPUMALANGA TAXI RANK, TURN RIGHT TO MEYIWA MAIN ROAD, TURN LEFT 2011 STREET, TURN RIGHT 74095 STREET, TURN LEFT P385, TURN LEFT R603. ROUTE: GEORGEDALE, CATO RIDGE, CAMPERDOWN DESTINATION UMLAAS ROAD. OUTBOUND: FROM UMLAAS ROAD, R603, N3, MPUMALANGA / INCHANGA / CATO RIDGE OFF-RAMP – JOIN R103, TURN RIGHT GEORGEDALE ROAD, MEYIWA MAIN ROAD. ROUTE: CAMPERDOWN, CATO RIDGE, GEORGEDALE DESTINATION MPUMALANGA TOWNSHIP (ALL SECTIONS INCLUDING EMALANGENI).		
12.4	22065P2202EN10052039 - MPUMALANGA TAXI RANK TO ESTCOURT. INBOUND: FROM MPUMALANGA TAXI RANK, TURN RIGHT TO MEYIWA MAIN ROAD, GEORGEDALE ROAD, JOIN R103, N3, OFF RAMP ESTCOURT, HARDING STREET, ALEXANDRA STREET TO ESTCOURT TAXI RANK. OUTBOUND: FROM ESTCOURT TAXI RANK – ALEXANDRA STREET – HARDING STREET TO R103, JOIN N3 DURBAN, MPUMALANGA, INCHANGA, CATO RIDGE, OFF RAMP JOIN R103, TURN RIGHT GEORGEDALE ROAD – MEYIWA MAIN ROAD TO MPUMALANGA TOWNSHIP (ALL SECTIONS AND EMALANGENI).		
12.5	22065P22019O10052040 - MPUMALANGA TAXI RANK TO MATATIELE. INBOUND: FROM MPUMALANGA TAXI RANK, TURN RIGHT TO MEYIWA ROAD, TURN LEFT TO GEORGEDALE ROAD, JOIN R103, N3 TO PIETERMARITZBURG, AND TURN OFF TO R56 UMLAAS ROAD. ROUTE: RICHMOND, IXOPO, UMZIMKHULU, KOSTAD TO OFFLOAD MATATIELE, MARKET STREET, STATION ROAD, INTO MATATIELE TAXI RANK. OUTBOUND: FROM MATATIELE TAXI RANK, STATION ROAD, MARKET ROAD 56 TO UMLAAS ROAD ROUTE: UMLAAS ROAD, CAMPERDOWN, CATO RIDGE GEORGEDALE TO MPUMALANGA TOWNSHIP AND EMALANGENI.		
12.6	22065K2206R400052047 - MPUMALANGA TO WESTMEAD. FROM MPUMALANGA TAXI RANK ON MEYIWA MAIN ROAD, TURN LEFT 2011 STREET, TURN RIGHT 74095 STREET, TURN RIGHT P385, TURN RIGHT N3, PASS MARRIANHILL TOLL PLAZA, LEFT RICHMOND ROAD, LEFT WESTMEAD ROAD, LEFT ALEXANDER ROAD, RIGHT TRAFFORD ROAD, LEFT RICHMOND ROAD, LEFT SWANFIELD ROAD, LEFT INTO TAXI HOLDING ON COMMERCIAL ROAD AND RETURN BACK ON THE SAME ROUTE TO ALL UNITS WITHIN MPUMALANGA		
12.7	22065K2206LS00052048 - MPUMALANGA TAXI RANK TO DURBAN. FROM MPUMALANGA TAXI RANK ON MEYIWA MAIN ROAD, TURN LEFT 2011 STREET, TURN RIGHT 74095 STREET, TURN RIGHT P385, TURN RIGHT N3, PASS MARRIANHILL TOLL PLAZA, OR N8, LEFT M13, LEFT OLD MAIN ROAD PINETOWN, RIGHT STAPLETON ROAD, LEFT M13, LEFT N3, TURN LEFT INTO BEREA ROAD NORTH, RIGHT INTO BEREA ROAD, INTO WEST STREET, LEFT TURN RUSSELL STREET AND RANK AT THE INTERSECTION OF RUSSELL STREET AND PINE STREET. ALTERNATIVE ROUTE. FROM BEREA ROAD NORTH, INTO OLD DUTCH ROAD, INTO ALICE STREET, TURN RIGHT INTO GREY STREET, BECOMING BROAD STREET, RIGHT TURN SMITH STREET, RIGHT TURN RUSSELL STREET AND PROCEED TO RANK AS ABOVE, RETURN TRIP- FROM RANK AT THE INTERSECTION OF PINE STREET, LEFT TURN INTO N8, FROM THE N3 DRIVE BACKWARDS ON THE SAME ROUTE AS THE FORWARD TRIP.		



transport

Department:
Transport
Province of KwaZulu-Natal

GAZETTE

LGKZNG23-2021-OCT

REGION: ALL

12.8	<p>22065P22068T10052032 - MPUMALANGA - PIETERMARITZBURG (VIA CHURCH STREET).</p> <p>INBOUND: FROM MPUMALANGA, P385, N3, N3/P338 (UMLAAS ROAD) INTERCHANGE, N3, MARKET ROAD INTERCHANGE, N3, BHAMBATHA (GREYTOWN), CHURCH, MASUKWANA (EAST), BOOM STREET TO BOOM / RETIEF TAXI TERMINAL (KP0013).</p> <p>OUTBOUND: FROM BOOM / TAXI TERMINAL (KP0013), BOOM STREET, MASUKWANA STREET (EAST), ECHO ROAD, ORTHMANN, N8, N3/P338 (UMLAAS ROAD), INTERCHANGE, N3, P385.</p> <p>ALTERNATIVE – INBOUND</p> <p>(A) P385, N3, P418, CHURCH STREET, VR PLANK SQUARE (CAMPERDOWN TAXI RANK KP0021), VR PLANK SQUARE, SHEPSTONE, BISHOP, P418, N3 / P338 (UMLAAS ROAD) INTERCHANGE, N3, MARKET ROAD INTERCHANGE, N3, BHAMBATHA (GREYTOWN), CHURCH STREET, MASUKWANA (EAST), BOOM.</p> <p>(B) P385, N3, P418, CHURCH STREET, VR PLANK SQUARE (CAMPERDOWN TAXI RANK KP0021), VR PLANK SQUARE, SHEPSTONE, BISHOP, P418, N3 / P338 (UMLAAS ROAD), INTERCHANGE, N3, MARKET ROAD INTERCHANGE, N3, ARMITAGE, CHATTERTON, BOSHOF, BOOM STREET, RETIEF STREET, PIETERMARITZ STREET, PINE STREET, BOOM STREET.</p> <p>ALTERNATIVE – OUTBOUND,</p> <p>(A) BOOM STREET, MASUKWANA (EAST), ECHO, ORTHMANN, N8, N3 / P338 (UMLAAS ROAD) INTERCHANGE, P418, CHURCH STREET, VR PLANK SQUARE, SHEPSTONE, BISHOP, P418, N3, P385.</p> <p>RESTRICTIONS: ALONG MARKET ROAD, OFF-RAMP TO MARKET ROAD, ON-RAMP, ONLY OFFLOADING OF PASSENGERS IS PERMITTED. THE LOADING OF PASSENGERS ALONG THIS SECTION OF THE ROUTE IS NOT PERMITTED.</p>
12.9	<p>22065P2206RK00052046 - MPUMALANGA TAXI RANK TO PINETOWN.</p> <p>8. FROM MPUMALANGA TAXI RANK ON MEYIWA MAIN ROAD, TURN LEFT 2011 STREET, TURN RIGHT 74095 STREET, TURN RIGHT P385, TURN RIGHT N3, LEFT M13, PASS EVERTON, MAYTIME STORES, KLOOF, LEFT TURN OLD MAIN ROAD, RIGHT ANDERSON ROAD, LEFT TURN STANFIELD LANE, RIGHT INTO HILL STREET BUS RANK AND RETURN BACK ON THE SAME ROUTE TO ALL UNITS WITHIN MPUMALANGA.</p>



transport

Department:
Transport
Province of KwaZulu-Natal

GAZETTE

LGKZNG23-2021-OCT

REGION: ALL

1)	Application Number: APP0133045	2)	Gazette Number: LGKZNG23-2021-OCT
3)	Applicant: M MASONDO ID NO. 5510065263082 Association: VRYHEID TAXI ASSOCIATION	4)	Applicant Address: P. O BOX10796 VRYHEID KWAZULU-NATAL 3100
5)	Existing Licence Holder: NOT APPLICABLE ID NO. NOT APPLICABLE	6)	Existing Licence Holder Address: NOT APPLICABLE
7)	Type of application: NEW OPERATING LICENCE	8)	Operating Licence Number: LGKZN0803000259
9)	Vehicle Type: MINIBUS TAXI	10)	1 X 9-16 (SEATED) + 0 (STANDING)
11)	Region: ZULULAND		
12.1	2207J52202DH10121011 - VRYHEID TO LADYSMITH FROM VRYHEID PLAZA TAXI RANK INTO CHURCH STREET AND JOIN R4 WITH BECOME R33 CONTINUE WITH SAME ROAD PASS DUNDEE JOIN R602 PASS GLENCOE, CONTINUE WITH THE SAME ROAD AND JOIN N1 AND CONTINUE WITH THE SAME ROAD UNTIL REACHING LADYSMITH TAXI RANK, AND RETURN USING THE SAME ROUTE		
12.2	2100M12100HB10047698 - VRYHEID PLAZA TO PONGOLA FROM VRYHEID PLAZA TAXI RANK INTO STRETCH CRESCENT, TURN LEFT INTO R69, CONTINUE ALONG R69, PASS LOUWSBURG, CONTINUE ALONG R69 THEN TURN LEFT INTO N2 AND PROCEED UNTIL REACHING PONGOLA TAXI RANK, AND RETURN. RETURN JOURNEY: SAME AS FORWARD.		
12.3	2100M12207J810047699 - VRYHEID PLAZA TO PAULPIETTERSBURG. FROM VRYHEID PLAZA TAXI RANK INTO STRETCH CRESCENT ROAD, TURN LEFT INTO R69, TURN LEFT INTO P34/4, CONTINUE WITH THE SAME ROAD AND TURN RIGHT INTO PAULPIETTERSBURG TAXI RANK. RETURN. FROM VRYHEID PLAZA TAXI RANK, INTO CHURCH STREET, TURN RIGHT INTO EMMET STREET, JOIN R3, CONTINUE WITH THE SAME ROAD AND TURN RIGHT INTO PAULPIETTERSBURG TAXI RANK AND RETURN. RETURN JOURNEY: SAME AS FORWARD JOURNEY.		
12.4	2100M121004P10047700 - VRYHEID PLAZA TAXI RANK TO DUNDEE. FROM VRYHEID PLAZA TAXI RANK, TURN RIGHT INTO CHURCH STREET, CONTINUE ALONG CHURCH STREET, JOIN R4 BECOMING R33, INTO AND ALONG R33, TURN RIGHT INTO DUNDEE TAXI RANK AND RETURN. RETURN JOURNEY: SAME AS FORWARD JOURNEY.		
12.5	2207J52207GY10121010 - VRYHEID TO NQUTHU. FROM VRYHEID TAXI RANK INTO CHURCH STREET AND JOIN R4, CONTINUE WITH THE SAME ROAD AND TURN LEFT AT BLOOD RIVER INTO P54, CONTINUE WITH THE SAME ROAD AND TURN LEFT INTO NQUTHU TAXI RANK. RETURN JOURNEY: SAME AS FORWARD JOURNEY. FROM VRYHEID PLAZA TAXI RANK INTO CHURCH STREET THEN TURN LEFT INTO EAST STREET AND JOIN R4 CONTINUE WITH THE SAME ROAD AND TURN RIGHT INTO P463 CONTINUE WITH THE SAME ROAD INTO EMONDLO AND CONTINUE PASS MONDLO AND TURN LEFT INTO P54 CONTINUE WITH THE SAME ROAD AND TURN LEFT INTO NQUTHU TAXI RANK. RETURN JOURNEY SAME AS FORWARD JOURNEY.		
12.6	2207J52207EP10121012 - VRYHEID TO NKANDLA. FROM VRYHEID PLAZA TAXI RANK INTO CHURCH STREET, AND JOIN R4, CONTINUE WITH THE SAME ROAD AND TURN LEFT INTO P54 AT BLOODRIVER, CONTINUE WITH THE SAME ROAD PASS NQUTHU CONTINUE WITH THE SAME ROAD AND TURN RIGHT INTO FORT LUWIS, CONTINUE WITH THE SAME ROAD UNTIL NKANDLA TAXI RANK. RETURN JOURNEY: SAME AS FORWARD JOURNEY.		



transport

Department:
Transport
Province of KwaZulu-Natal

GAZETTE

LGKZNG23-2021-OCT

REGION: ALL

1) Application Number: APP0133048	2) Gazette Number: LGKZNG23-2021-OCT
3) Applicant: TL KHAMBULA ID NO. 7204025471088 Association: CATO-CREST TAXI OWNERS ASSOCIATION	4) Applicant Address: 1 FINLAYSOL DRIVE HILLARY DURBAN KWA-ZULU NATAL 4004
5) Existing Licence Holder: NOT APPLICABLE ID NO. NOT APPLICABLE	6) Existing Licence Holder Address: NOT APPLICABLE
7) Type of application: NEW OPERATING LICENCE	8) Operating Licence Number: LGKZN1303000614
9) Vehicle Type: MINIBUS TAXI	10) 1 X 9-16 (SEATED) + 0 (STANDING)
11) Region: DURBAN CENTRAL	
12.1	<p>2206KW21004R00053666 - CATO CREST TO DURBAN.</p> <p>INBOUND: FROM APPROVED TAXI RANK IN CATO CREST (GRAMMAR ROAD),RIGHT INTO CROMPTON ROAD INTO MOLVER ROAD,LEFT INTO CATO MANOR,INTO OWEN AVENUE,INTO BIDSTONE ROAD,RIGHT INTO JAN SMUTS HIGHWAY (M3),INTO BEREA ROAD NORTH,INTO OLD DUTCH ROAD,RIGHT INTO MARKET ROAD,RIGHT INTO LEOPOLD STREET,RIGHT INTO WARWICK AVENUE AND PROCEED TURNING LEFT INTO WARWICK AVENUE / OLD DUTCH ROAD TAXI RANK AND RETURN AS FOLLOWS.</p> <p>OUTBOUND: FROM WARWICK AVENUE / OLD DUTCH ROAD TAXI RANK RIGHT INTO ALICE STREET RIGHT INTO MARKET ROAD,RIGHT INTO CANONGATE ROAD,INTO THE WESTERN FREEWAY (N8) INTO BEREA ROAD SOUTH,LEFT INTO JAN SMUTS HIGHWAY (M3) LEFT INTO BIDSTONE ROAD,INTO OWEN AVENUE,INTO CATO MANOR ROAD,RIGHT INTO MOLVER ROAD,LEFT INTO CROMPTON ROAD,LEFT INTO GRAMMAR ROAD AND PROCEED TO THE TAXI RANK ON GRAMMAR ROAD.</p>



transport

Department:
Transport
Province of KwaZulu-Natal

GAZETTE

LGKZNG23-2021-OCT

REGION: ALL

1)	Application Number: APP0133051	2)	Gazette Number: LGKZNG23-2021-OCT
3)	Applicant: MT ZONDI ID NO. 5912235578086 Association: BHEKISIZWE TAXI ASSOCIATION	4)	Applicant Address: PO BOX 121 NKANDLA 3855
5)	Existing Licence Holder: NOT APPLICABLE ID NO. NOT APPLICABLE	6)	Existing Licence Holder Address: NOT APPLICABLE
7)	Type of application: NEW OPERATING LICENCE	8)	Operating Licence Number: NOTAVAILABLE
9)	Vehicle Type: MINIBUS	10)	1 X 15 (SEATED) + 0 (STANDING)
11)	Region: UTHUNGULU		
12.1	<p>2207EP1205GJ10121271 - NKANDLA TO JOHANNESBURG CBD FROM DOLWANE (NKANDLA) TAXI RANK TAKE P16/2 & P16/3 ROAD, TO R55, TURN LEFT TO R48, THEN LEFT TO R68 IN NQUTHU TO BLOOD RIVER STREET, INTO R34, UTRECHT CONTINUE TO STOP STREET, TURN RIGHT INTO R23 VOLKSRUST ROAD, INTO LAINGNEK STREET, TURN LEFT INTO JOUBERT STREET, RIGHT AGAIN INTO PIENAAR STREET IN VOLKSRUST, CONTINUE ALONG R23, INTO BOTHA STREET, RIGHT ON LOMBARD STREET, LEFT TO R23, PASS ON KROGH STREET, IN STANDERTON, CONTINUE ON R23, PASS GREYLINGSTAD, BALFOUR, TURNING RIGHT INTO R8, CONTINUE LEFT INTO M2 WEST, SET DOWN PASSENGERS, RIGHT INTO MAIN REEF ROAD, TURNING LEFT ON THE SAME STREET, JOIN JOHN PAGE ROAD, INTO JEPPE STATION, TURN LEFT INTO COMMISSIONER STREET SET DOWN PASSENGERS, CONTINUE TURN RIGHT INTO VON WIELLIGH, SET DOWN PASSENGERS, CONTINUE TURN LEFT INTO PLEIN STREET, SET DOWN PASSENGERS, CONTINUE TURN RIGHT INTO RISSIK STREET, SET DOWN PASSENGERS, CONTINUE TURN RIGHT INTO DE VILLIERS STREET, SET DOWN PASSENGERS, CONTINUE INTO PARK CITY IN THE MUNICIPALITY OF JOHANNESBURG</p> <p>FROM PARK CITY ON THE DE VILLIERS, TURN LEFT INTO HARRISON STREET, CONTINUE TURN LEFT INTO MARKET STREET, CONTINUE TURN RIGHT INTO JOHN PAGE INTO MAIN REEF TURN INTO M2, CONTINUE LEFT INTO FREEWAY, CONTINUE SAME ROUTE AS ON THE FORWARD JOURNEY.</p>		
12.2	<p>2207EP22068T10121256 - DOLWANE TO PIETERMARITZBURG FROM (NKANDLA) DOLWANE TAXI RANK, TURN RIGHT ON P16/2, PICK UP AND SET DOWN, TO JOHNSON'S DRIFT UP TO KRANSKOP, PICK UP ON THE STOP SIGN, TURN RIGHT SET DOWN TO JOIN R74, GO (RESTRICTED FROM PICKING UP AND SETTING DOWN) PASS KRANSKOP, BEFORE GREYTOWN, TURN LEFT TO JOIN R33, GO AHEAD TO PASS MISAPH, AT THE STOP SIGN TURN LEFT TO JOIN R33 AND GREYTOWN ROAD, BHAMBATHA ROAD, JUST BEFORE ENTERING THE TOWN (PIETERMARITZBURG), TURN RIGHT TO MASUKWANE TAXI RANK AND NOT RETURN TRIP.</p>		
12.3	<p>2207EP2206LS10121257 - DOLWANE TO DURBAN FROM (NKANDLA) DOLWANE TAXI RANK, TURN RIGHT O JOIN R16/2, DOWN TO JOHNSON'S DRIFT UP TO KRANSKOP, ON THE STOP SIGN TURN RIGHT TO JOIN R74, PASS KRANSKOP, DOWN TO STANGER, PASS STANGER AND KEEP LEFT TO JOIN R8 TO DURBAN, TURN LEFT TO JOIN VICTORY STREET, TURN LEFT TO JOIN MARKET STREET, TURN LEFT TO MARKET TAXI RANK AND RETURN</p>		
12.4	<p>2207EP2206Y410121267 - DOLWANE TO MELMOTH FROM DOLWANE TAXI RANK, TURN LEFT TO JOIN P16/2, PICK UP AND SET DOWN PASSENGERS, GO AHEAD TILL Y-JUNCTION, WRITTEN QUDENI AND NQUTU, PICK UP AND SET DOWN PASSENGERS, TAKE THE RIGHT HAND TO JOIN R90, GO DOWN AND CROSS NSUZE BRIDGE, PICK UP AND SET DOWN PASSENGERS, GO AND PASS VULEKA, GO AHEAD AGAIN TILL STOP SIGN, TURN LEFT TO JOIN R88, GO ON AND CROSS MHLATHUZE BRIDGE, SET DOWN PASSENGERS, GO PASS KATAZA, STRAIGHT ON TILL STOP SIGN, TURN RIGHT TO JOIN R84, FROM ULUNDI, SET DOWN PASSENGERS, GO STRAIGHT TILL PASS GARAGE, TURN LEFT ON VICTORIA STREET, TURN LEFT AGAIN INTO MELMOTH TAXI RANK.</p>		
12.5	<p>2207EP2206YH10121270 - 8.DOLWANE TO ULUNDI. FROM (NKANDLA) DOLWANE TAXI RANK, TURN LEFT TO JOIN P16/2, PICK UP AND SET DOWN PASSENGERS, GO ON TILL Y-JUNCTION WRITTEN QUDENI AND NQUTU, PICK UP AND SET DOWN PASSENGERS, TAKE THE RIGHT HAND TO JOIN R90, PICK UP AND SET DOWN PASSENGERS, GO DOWN TILL NSUZE BRIDGE, GO ON AND PASS VULEKA TILL STOP SIGN, SET DOWN PASSENGERS ONLY, TURN LEFT TO JOIN R80/3, DRIVE 1KM, TURN RIGHT TO JOIN R68, GO ON AND CROSS MHLATHUZE BRIDGE, SET DOWN PASS KATAZA, JUST AFTER KATAZA, TURN LEFT, GO STRAIGHT PASS MTHONJANENI LODGE TILL STOP SIGN, TURN LEFT TO JOIN R66, GO DOWN TURN RIGHT TILL UNDER RAILWAY BRIDGE, TURN RIGHT TO ULUNDI TAXI RANK AND NO RETURN TRIPS.</p>		
12.6	<p>2207EP22071T10121260 - DOLWANE TO ESHOWE FROM (NKANDLA) DOLWANE TAXI RANK, TURN RIGHT TO JOIN P16/3, SET DOWN, PICK UP PASSENGERS, JUST BEFORE JOHNSONS DRIFT BRIDGE, TURN LEFT TO JOIN P15, PICK UP AND SET DOWN PASSENGERS, GO AHEAD TILL NSUZE BRIDGE, PICK AND SET DOWN PASSENGERS, CROSS IT UP TO LINDELA, AT THE STOP SIGN, SET DOWN PASSENGERS ONLY, RIGHT ON R5, GO AHEAD TILL STOP SIGN P50/2, TURN RIGHT, GO STRAIGHT AND PASS GEORGE HOTEL AT ESHOWE, TAKE LEFT TO ESHOWE TAXI RANK AND RETURN.</p>		
12.7	<p>2207EP2207EP00121259 - DOLWANE TO NKANDLA FROM (NKANDLA) DOLWANE TAXI RANK, TURN LEFT TO JOIN PICK UP AND SET DOWN PASSENGERS R16/2, GO AHEAD TILL Y-JUNCTION, WRITTEN QUDENI AND NQUTU, TAKE THE RIGHT HAND, JOIN R90, PICK UP AND SET DOWN PASSENGERS, GO ON TILL NSUZE BRIDGE, NO PICK UP AND SET DOWN, CROSS IT GO ON AND PASS VULEKA ON THE TARRED ROAD TILL STOP SIGN, TURN RIGHT TO JOIN R80/3, GO STRAIGHT TO TOWN PASS POLICE STATION, TURN RIGHT TO NKANDLA TAXI RANK AND RETURN</p>		
12.8	<p>2207EP2207GY10121268 - DOLWANE TO NQUTU FROM (NKANDLA) DOLWANE TAXI RANK, TURN LEFT TO JOIN P16/2, PICK UP SET DOWN GO ON THE Y-JUNCTION, WRITTEN QUDENI AND NQUTU, TAKE THE LEFT HAND TO JOIN P16/3, PICK UP AND SET DOWN PASSENGERS, DRIVE ON TO PASS EKOMBE POLICE STATION AND HOSPITAL, PASS QUDENI TAXI RANK, PASS MACHUWNINI CLINIC, UP TO SLUTSHANA PICK UP AND SET DOWN PASSENGERS, ON THE STOP SIGN TURN LEFT TO JOIN R88, SET DOWN PASSENGERS AND GO STRAIGHT TO NQUTU, AT THE 4 WAY STOP, TURN RIGHT TO SET DOWN PASSENGERS, TURN LEFT TO NQUTU TAXI RANK AND RETURN THE SAME AS ABOVE.</p>		
12.9	<p>2207EP2207KA10121258 - DOLWANE TO KRANSKOP FROM (NKANDLA) DOLWANE TAXI RANK, TURN RIGHT TO JOIN R16/2, PICK UP AND SET DOWN PASSENGERS TO JOHNSONS DRIFT, PICK UP AND SET DOWN PASSENGERS, CROSS THE TUGELA BRIDGE, GO UP AND PASS GCOTHOYI, PICK UP AND SET DOWN PASSENGERS, TILL TO KRANSKOP, AT THE STOP SIGN TURN RIGHT TO KRANSKOP TAXI RANK AND RETURN</p>		



transport

Department:
Transport
Province of KwaZulu-Natal

GAZETTE

LGKZNG23-2021-OCT

REGION: ALL

1)	Application Number: APP0133052	2)	Gazette Number: LGKZNG23-2021-OCT
3)	Applicant: MT ZONDI ID NO. 5912235578086 Association: BHEKISIZWE TAXI ASSOCIATION	4)	Applicant Address: PO BOX 121 NKANDLA 3855
5)	Existing Licence Holder: NOT APPLICABLE ID NO. NOT APPLICABLE	6)	Existing Licence Holder Address: NOT APPLICABLE
7)	Type of application: NEW OPERATING LICENCE	8)	Operating Licence Number: NOTAVAILABLE
9)	Vehicle Type: MINIBUS	10)	1 X 15 (SEATED) + 0 (STANDING)
11)	Region: UTHUNGULU		
12.1	<p>2207EP1205GJ10121271 - NKANDLA TO JOHANNESBURG CBD FROM DOLWANE (NKANDLA) TAXI RANK TAKE P16/2 & P16/3 ROAD, TO R55, TURN LEFT TO R48, THEN LEFT TO R68 IN NQUTHU TO BLOOD RIVER STREET, INTO R34, UTRECHT CONTINUE TO STOP STREET, TURN RIGHT INTO R23 VOLKSRUST ROAD, INTO LAINGNEK STREET, TURN LEFT INTO JOUBERT STREET, RIGHT AGAIN INTO PIENAAR STREET IN VOLKSRUST, CONTINUE ALONG R23, INTO BOTHA STREET, RIGHT ON LOMBARD STREET, LEFT TO R23, PASS ON KROGH STREET, IN STANDERTON, CONTINUE ON R23, PASS GREYLINGSTAD, BALFOUR, TURNING RIGHT INTO R8, CONTINUE LEFT INTO M2 WEST, SET DOWN PASSENGERS, RIGHT INTO MAIN REEF ROAD, TURNING LEFT ON THE SAME STREET, JOIN JOHN PAGE ROAD, INTO JEPPE STATION, TURN LEFT INTO COMMISSIONER STREET SET DOWN PASSENGERS, CONTINUE TURN RIGHT INTO VON WIELLIGH, SET DOWN PASSENGERS, CONTINUE TURN LEFT INTO PLEIN STREET, SET DOWN PASSENGERS, CONTINUE TURN RIGHT INTO RISSIK STREET, SET DOWN PASSENGERS, CONTINUE TURN RIGHT INTO DE VILLIERS STREET, SET DOWN PASSENGERS, CONTINUE INTO PARK CITY IN THE MUNICIPALITY OF JOHANNESBURG</p> <p>FROM PARK CITY ON THE DE VILLIERS, TURN LEFT INTO HARRISON STREET, CONTINUE TURN LEFT INTO MARKET STREET, CONTINUE TURN RIGHT INTO JOHN PAGE INTO MAIN REEF TURN INTO M2, CONTINUE LEFT INTO FREEWAY, CONTINUE SAME ROUTE AS ON THE FORWARD JOURNEY.</p>		
12.2	<p>2207EP22068T10121256 - DOLWANE TO PIETERMARITZBURG FROM (NKANDLA) DOLWANE TAXI RANK, TURN RIGHT ON P16/2, PICK UP AND SET DOWN, TO JOHNSON'S DRIFT UP TO KRANSKOP, PICK UP ON THE STOP SIGN, TURN RIGHT SET DOWN TO JOIN R74, GO (RESTRICTED FROM PICKING UP AND SETTING DOWN) PASS KRANSKOP, BEFORE GREYTOWN, TURN LEFT TO JOIN R33, GO AHEAD TO PASS MISAPH, AT THE STOP SIGN TURN LEFT TO JOIN R33 AND GREYTOWN ROAD, BHAMBATHA ROAD, JUST BEFORE ENTERING THE TOWN (PIETERMARITZBURG), TURN RIGHT TO MASUKWANE TAXI RANK AND NOT RETURN TRIP.</p>		
12.3	<p>2207EP2206LS10121257 - DOLWANE TO DURBAN FROM (NKANDLA) DOLWANE TAXI RANK, TURN RIGHT TO JOIN R16/2, DOWN TO JOHNSON'S DRIFT UP TO KRANSKOP, ON THE STOP SIGN TURN RIGHT TO JOIN R74, PASS KRANSKOP, DOWN TO STANGER, PASS STANGER AND KEEP LEFT TO JOIN R8 TO DURBAN, TURN LEFT TO JOIN VICTORY STREET, TURN LEFT TO JOIN MARKET STREET, TURN LEFT TO MARKET TAXI RANK AND RETURN</p>		
12.4	<p>2207EP2206Y410121267 - DOLWANE TO MELMOTH FROM DOLWANE TAXI RANK, TURN LEFT TO JOIN P16/2, PICK UP AND SET DOWN PASSENGERS, GO AHEAD TILL Y-JUNCTION, WRITTEN QUDENI AND NQUTU, PICK UP AND SET DOWN PASSENGERS, TAKE THE RIGHT HAND TO JOIN R90, GO DOWN AND CROSS NSUZE BRIDGE, PICK UP AND SET DOWN PASSENGERS, GO ON AND PASS VULEKA, GO AHEAD AGAIN TILL STOP SIGN, TURN LEFT TO JOIN R88, GO ON AND CROSS MHLATHUZE BRIDGE, SET DOWN PASSENGERS, GO PASS KATAZA, STRAIGHT ON TILL STOP SIGN, TURN RIGHT TO JOIN R84, FROM ULUNDI, SET DOWN PASSENGERS, GO STRAIGHT TILL PASS GARAGE, TURN LEFT ON VICTORIA STREET, TURN LEFT AGAIN INTO MELMOTH TAXI RANK.</p>		
12.5	<p>2207EP2206YH10121270 - 8.DOLWANE TO ULUNDI. FROM (NKANDLA) DOLWANE TAXI RANK, TURN LEFT TO JOIN P16/2, PICK UP AND SET DOWN PASSENGERS, GO ON TILL Y-JUNCTION WRITTEN QUDENI AND NQUTU, PICK UP AND SET DOWN PASSENGERS, TAKE THE RIGHT HAND TO JOIN R90, PICK UP AND SET DOWN PASSENGERS, GO DOWN TILL NSUZE BRIDGE, GO ON AND PASS VULEKA TILL STOP SIGN, SET DOWN PASSENGERS ONLY, TURN LEFT TO JOIN R80/3, DRIVE 1KM, TURN RIGHT TO JOIN R68, GO ON AND CROSS MHLATHUZE BRIDGE, SET DOWN PASS KATAZA, JUST AFTER KATAZA, TURN LEFT, GO STRAIGHT PASS MTHONJANENI LODGE TILL STOP SIGN, TURN LEFT TO JOIN R66, GO DOWN TURN RIGHT TILL UNDER RAILWAY BRIDGE, TURN RIGHT TO ULUNDI TAXI RANK AND NO RETURN TRIPS.</p>		
12.6	<p>2207EP22071T10121260 - DOLWANE TO ESHOWE FROM (NKANDLA) DOLWANE TAXI RANK, TURN RIGHT TO JOIN P16/3, SET DOWN, PICK UP PASSENGERS, JUST BEFORE JOHNSON'S DRIFT BRIDGE, TURN LEFT TO JOIN P15, PICK UP AND SET DOWN PASSENGERS, GO AHEAD TILL NSUZE BRIDGE, PICK UP AND SET DOWN PASSENGERS, CROSS IT UP TO LINDELA, AT THE STOP SIGN, SET DOWN PASSENGERS ONLY, RIGHT ON R5, GO AHEAD TILL STOP SIGN P50/2, TURN RIGHT, GO STRAIGHT AND PASS GEORGE HOTEL AT ESHOWE, TAKE LEFT TO ESHOWE TAXI RANK AND RETURN.</p>		
12.7	<p>2207EP2207EP00121259 - DOLWANE TO NKANDLA FROM (NKANDLA) DOLWANE TAXI RANK, TURN LEFT TO JOIN PICK UP AND SET DOWN PASSENGERS R16/2, GO AHEAD TILL Y-JUNCTION, WRITTEN QUDENI AND NQUTU, TAKE THE RIGHT HAND, JOIN R90, PICK UP AND SET DOWN PASSENGERS, GO ON TILL NSUZE BRIDGE, NO PICK UP AND SET DOWN, CROSS IT GO ON AND PASS VULEKA ON THE TARRIED ROAD TILL STOP SIGN, TURN RIGHT TO JOIN R80/3, GO STRAIGHT TO TOWN PASS POLICE STATION, TURN RIGHT TO NKANDLA TAXI RANK AND RETURN</p>		
12.8	<p>2207EP2207GY10121268 - DOLWANE TO NQUTU FROM (NKANDLA) DOLWANE TAXI RANK, TURN LEFT TO JOIN P16/2, PICK UP SET DOWN GO ON THE Y-JUNCTION, WRITTEN QUDENI AND NQUTU, TAKE THE LEFT HAND TO JOIN P16/3, PICK UP AND SET DOWN PASSENGERS, DRIVE ON TO PASS EKOMBE POLICE STATION AND HOSPITAL, PASS QUDENI TAXI RANK, PASS MACHUWNINI CLINIC, UP TO SLUTSHANA PICK UP AND SET DOWN PASSENGERS, ON THE STOP SIGN TURN LEFT TO JOIN R88, SET DOWN PASSENGERS AND GO STRAIGHT TO NQUTU, AT THE 4 WAY STOP, TURN RIGHT TO SET DOWN PASSENGERS, TURN LEFT TO NQUTU TAXI RANK AND RETURN THE SAME AS ABOVE.</p>		
12.9	<p>2207EP2207KA10121258 - DOLWANE TO KRANSKOP FROM (NKANDLA) DOLWANE TAXI RANK, TURN RIGHT TO JOIN R16/2, PICK UP AND SET DOWN PASSENGERS TO JOHNSON'S DRIFT, PICK UP AND SET DOWN PASSENGERS, CROSS THE TUGELA BRIDGE, GO UP AND PASS GCOTHOYI, PICK UP AND SET DOWN PASSENGERS, TILL TO KRANSKOP, AT THE STOP SIGN TURN RIGHT TO KRANSKOP TAXI RANK AND RETURN</p>		



transport

Department:
Transport
Province of KwaZulu-Natal

GAZETTE

LGKZNG23-2021-OCT

REGION: ALL

1)	Application Number: APP0133054	2)	Gazette Number: LGKZNG23-2021-OCT
3)	Applicant: Z S ZINCUME ID NO. 5504015837087 Association: UMZIMKULU UNCEDO SERVICE TAXI ASSOCIATION	4)	Applicant Address: POST SUITE 33 P O BOX 2054 KOKSTAD KWA-ZULU NATAL 4700
5)	Existing Licence Holder: NOT APPLICABLE ID NO. NOT APPLICABLE	6)	Existing Licence Holder Address: NOT APPLICABLE
7)	Type of application: NEW OPERATING LICENCE	8)	Operating Licence Number: LKNKZN0141973
9)	Vehicle Type: MINIBUS	10)	1 X 15 (SEATED) + 0 (STANDING)
11)	Region: SISONKE		
12.1	3100LL21007710047955 - FROM UMZIMKULU TO DESTINATION :HARDING FROM UMZIMKULU TAXI RANK TURN RIGHT JOIN R56 PROCEED AND PASS CLYDESDALE PROCEED AND PASS IBISI TOWNSHIP PROCEED AND PASS RIETVLEI SECONDARY SENIOR SECONDARY SCHOOL PROCEED AND TURN RIGHT TO RIETVLEI TAXI RANK AND HOSPITAL THERE ARE DROP-OFF AND PICK-UPS RETURN BACK AND TURN RIGHT JOIN R56 PROCEED AND TURN LEFT AT MAGALELA JOIN N2 DROP -OFF AND PICK-UPS PROCEED AND TURN RIGHT JOIN MARCHISON STREET AND CROSS MASGRAVE STREET PROCEED AND TURN LEFT JOIN FIELD STREET TO HARDING TAXI RANK AND RETURN ON THE SAME ROUTE.		
12.2	3100LL12059J10047959 - FROM:UMZIMKULU TO JOHANNESBURG: FROM UMZIMKULU TAXI RANK TURN LEFT JOIN R56 PASS IXOPO PROCEED AND RICHMOND PROCEED AND JOIN ALEXANDER ROAD TURN LEFT AND JOIN CHIEF ALBERT LUTHULI STREET PROCEED JOIN HOWICK ROAD JOIN N3 PROCEED JOIN HOWICK ROAD JOIN N3 PROCEED AND PASS HOWICK, MOOI RIVER PROCEED AND PASS TUGELA PLAZA PROCEED AND PASS VAN RENEEEN PROCEED AND PASS MENTROSE PROCEED JOIN N5 TURN RIGHT TO HARRISMITH TAXI RANK, THERE ARE DROP-OFFS PROCEED JOIN N3 TO WARDEN PROCEED AND PASS VILLIERS TOLL PLAZA PROCEED AND PASS HILDELBURG PROCEED AND TURN LEFT TO VOLSRORUS TAXI RANK THERE ARE DROP-OFFS AND JOIN N3 PROCEED AND TURN LEFT JOIN M2 TURN LEFT TO CITYDEEP. THERE ARE DROP-OFFS PROCEED JOIN HARROW ROAD THROUGH COMMISSIONER STREET PROCEED AND TURN RIGHT JOIN RISSIK STREET PROCEED TURN RIGHT JOIN DEVILLIERS STREET, TRUMPH STREET TURN RIGHT TO (WEST GATE) SELBY, MARTIN STREET. THERE ARE DROP-OFFS PROCEED AND TURN LEFT JOIN MTEMI PILISO STREET PROCEED AND JOIN BREE STREET THERE ARE DROP-OFFS PROCEED TURN LEFT JOIN RISSIK STREET PROCEED TURN RIGHT JOIN DEVILLIERS STREET TURN LEFT JOIN WANDERERS STREET PROCEED AND TURN LEFT TO JOHANNESBURG PARK CITY TAXI RANK AND RETURN ON THE SAME ROUTE.		



transport

Department:
Transport
Province of KwaZulu-Natal

GAZETTE

LGKZNG23-2021-OCT

REGION: ALL

1)	Application Number: APP0133063	2)	Gazette Number: LGKZNG23-2021-OCT
3)	Applicant: TL KHAMBULA ID NO. 7204025471088 Association: CATOR-MANOR TAXI ASSOCIATION	4)	Applicant Address: 1 FINLAYSOL DRIVE HILLARY DURBAN KWA-ZULU NATAL 4004
5)	Existing Licence Holder: NOT APPLICABLE ID NO. NOT APPLICABLE	6)	Existing Licence Holder Address: NOT APPLICABLE
7)	Type of application: NEW OPERATING LICENCE	8)	Operating Licence Number: LKNKZN0123616
9)	Vehicle Type: MINIBUS TAXI	10)	1 X 9-16 (SEATED) + 0 (STANDING)
11)	Region: DURBAN CENTRAL		
12.1	<p>21004R21004R00047727 - CATO MANOR TO DURBAN</p> <p>ROUTE 2</p> <p>INWARD JOURNEY</p> <p>FROM RANK NO. 70 (DURBAR ROAD) CATO MANOR TO DURBAN (VICTORIA STREET TAXI STOP)</p> <p>FROM RANK NO.70 ON DURBAR ROAD, ALONG DUNBAR ROAD, RIGHT INTO WIGGINS ROAD, LEFT INTO BELLAIR ROAD, RIGHT INTO JAN SMUTS HIGHWAY, LEFT INTO BRICKFIELD ROAD, LEFT INTO RANGLES ROAD, LEFT INTO AN ONRAMP TO THE WESTERN FREEWAY (N3), EASTBOUND, ALONG THE N3, LEFT INTO AN OFF-RAMP T BEREAD ROAD NORTH, RIGHT INTO BOTANIC GARDENS ROAD, LEFT INTO BEREAD ROAD SOUTH, INTO BEREAD ROAD INTO WEST STREET LEFT INTO FIELD STREET LEFT INTO QUEENS STREET RIGHT INTO VICTORIA STREET TO THE END OF POINT ON VICTORIA STREET OPPOSITE SOLDIERS WAY BUS RANK.</p> <p>ALTERNATIVE - ROUTE</p> <p>FROM RANK NO.70 ON DUNBAR ROAD ALONG DUNBAR ROAD, LEFT INTO BOOTH ROAD INTO FRANCOIS ROAD, LEFT INTO UMBILO ROAD (RIGHT INTO BEREAD ROAD INTO WEST STREET OR INTO GALE STREET, RIGHT INTO MOORE ROAD, LEFT INTO WARWICK AVENUE (ALONG WARWICK AVENUE, LEFT INTO CANONGATE ROAD AND PROCEED TO CANONGATE SOUTH TAXI RANK) OR (RIGHT INTO WEST STREET)) - LEFT INTO FIELD STREET, LEFT INTO QUEEN STREET, RIGHT INTO VICTORIA STREET TO THE END POINT ON VICTORIA STREET OPPOSITE SOLDIERS WAY BUS RANK.</p> <p>RESTRICTED FROM PICKING UP ALONG BEREAD ROAD SOUTH AND WEST STREET</p>		
12.2	<p>239GUT20018400047779 - PUTNEY PLACE (ENSIMBINI) TO DURBAN TAXI RANK</p> <p>ENSIMBINI (PUTNEY PLACE) TO DURBAN (VICTORIA STREET TAXI STOP).</p> <p>FROM THE STARTING POINT AT THE INTERSECTION OF NUBIAN AVENUE AND PUTNEY PLACE/STAFFORD CRESCENT, ALONG NUBIAN AVENUE, LEFT INTO BOROUGH ROAD, LEFT INTO DUNBAR ROAD, RIGHT INTO WIGGINS ROAD, LEFT INTO BELLAIR ROAD, RIGHT INTO JAN SMUTS HIGHWAY LEFT INTO BRICKFIELD ROAD, LEFT INTO RANGLES ROAD, LEFT INTO AN ON-RAMP TO THE WESTERN FREEWAY (N3) EASTBOUND, ALONG THE N3, LEFT INTO AN OFF-RAMP TO BEREAD ROAD NORTH, RIGHT INTO BOTANIC GARDENS ROAD, LEFT INTO BEREAD ROAD SOUTH, INTO BEREAD ROAD INTO WEST STREET, LEFT INTO FIELD STREET, LEFT INTO QUEENS STREET, RIGHT INTO VICTORIA STREET TO THE END POINT OF VICTORIA STREET OPPOSITE SOLDIER'S WAY BUS RANK.</p> <p>ALTERNATIVE</p> <p>FROM THE STARTING POINT AT THE INTERSECTION OF NUBIAN AVENUE AND PUTNEY PLACE/STAFFORD CRESCENT, ALONG NUBIAN AVENUE, RIGHT INTO BOROUGH ROAD, RIGHT INTO DUNBAR ROAD, LEFT INTO BOOTH ROAD, INTO FRANCOIS ROAD, LEFT INTO UMBILO ROAD (RIGHT INTO BEREAD ROAD INTO WEST STREET OR INTO GALE STREET, RIGHT INTO MOORE ROAD, LEFT INTO WARWICK AVENUE (ALONG WARWICK AVENUE, LEFT INTO CANONGATE ROAD AND PROCEED TO CANONGATE SOUTH TAXI RANK) OR RIGHT INTO WEST STREET) LEFT INTO FIELD STREET, LEFT INTO QUEEN STREET, RIGHT INTO VICTORIA STREET TO THE END POINT ON VICTORIA STREET OPPOSITE SOLDIER'S WAY BUS RANK. INWARD JOURNEY - FROM ENSIMBINI (PUTNEY PLACE) TO DURBAN (CANONGATE SOUTH TAXI RANK) FROM THE STARTING POINT AT THE INTERSECTION OF NUBIAN AVENUE AND PUTNEY PLACE/STAFFORD CRESCENT, ALONG NUBIAN AVENUE, LEFT INTO BOROUGH ROAD, LEFT INTO DUNBAR ROAD, RIGHT INTO WIGGINS ROAD, LEFT INTO AN ON-RAMP TO THE WESTERN FREEWAY (N3), EASTBOUND, ALONG THE N3, LEFT INTO AN OFF-RAMP TO BEREAD ROAD NORTH, INTO OLD DUTCH ROAD, RIGHT INTO MARKET ROAD, RIGHT INTO LEOPOLD STREET, INTO CANONGATE ROAD AND PROCEED TO THE END POINT AT CANONGATE ROAD SOUTH TAXI RANK.</p> <p>RESTRICTED FROM PICKING UP ALONG BEREAD ROAD SOUTH AND WEST STREET.</p> <p>RETURN</p> <p>FROM CANONGATE SOUTH TAXI RANK (DURBAN) TO: ENSIMBINI (PUTNEY PL.) INTO CANONGATE ROAD, INTO THE WESTERN FREEWAY, (N3), WESTBOUND LEFT INTO AN OFF-RAMP TO BRICKFIELD ROAD, LEFT INTO BRICKFIELD ROAD, RIGHT INTO JAN SMUTS HIGHWAY, LEFT INTO BELLAIR ROAD, RIGHT INTO WIGGINS ROAD, LEFT INTO DUNBAR ROAD, RIGHT INTO BOROUGH ROAD, RIGHT INTO NUBIAN AVENUE AND PROCEED TO THE END POINT AT THE INTERSECTION OF NUBIAN AVENUE AND PUTNEY PLACE AND STAFFORD CRESCENT.</p> <p>RETURN JOURNEY - FROM VICTORIA STREET TAXI STOP TO STARTING POINT: ENSIMB.</p>		
12.3	<p>21004R21004R00047781 -</p> <p>OOOOOOO</p>		



transport

Department:
Transport
Province of KwaZulu-Natal

GAZETTE

LGKZNG23-2021-OCT

REGION: ALL

12.4	<p>21004R21004R00047783 - DURBAN METRO TO DURBAN METRO</p> <p>INWARD JOURNEY FROM RANK NO.70 (DUNBAR ROAD) CATO MANOR TO DURBAN (CANONGATE SOUTH TAXI RANK)</p> <p>FROM RANK NO.70 ON DUNBAR ROAD, ALONG DUNBAR ROAD, RIGHT INTO WIGGINS ROAD, LEFT INTO BELLAIR ROAD, RIGHT INTO JAN SMUTS HIGHWAY, LEFT INTO BRICKFIELD ROAD, LEFT INTO RANGLES ROAD, LEFT INTO AN ON-RAMP TO THE WESTERN FREEWAY, (N8), EASTBOUND, (N3), ALONG THE N3, LEFT INTO AN OFF-RAMP TO BEREA ROAD NORTH, ALONG BEREA ROAD NORTH, INTO OLD DUTCH ROAD, RIGHT INTO MARKET ROAD RIGHT INTO LEOPOLD STREET, INTO CANONGATE ROAD AND PROCEED TO THE END POINT AT CANONGATE SOUTH TAXI RANK.</p> <p>RETURN JOURNEY FROM CANONGATE ROAD SOUTH TAXI RANK (DURBAN) TO STARTING POINT: RANK NO70 (DUNBAR ROAD) CATO MANOR.</p> <p>INTO CANONGATE ROAD, INTO WESTERN FREEWAY (N8), WESTBOUND, LEFT INTO AN OFF-RAMP TO BRICKFIELD ROAD, LEFT INTO BRICKFIELD ROAD, RIGHT INTO JAN SMUTS HIGHWAY, LEFT INTO BELLAIR ROAD, RIGHT INTO WIGGINS ROAD, LEFT INTO DUNBAR ROAD, ALONG DUNBAR ROAD AND PROCEED TO RANK NO:70 ON DUNBAR ROAD.</p> <p>RETURN JOURNEY FROM VICTORIA STREET TAXI STOP TO STARTING POINT: RANK NO70 (DUNBAR ROAD) CATO MANOR.</p> <p>FROM PICK UP POINT ON VICTORIA STREET, RIGHT INTO QUEEN STREET, RIGHT INTO RUSSEL STREET, LEFT INTO LEOPOLD STREET, INTO CANONGATE ROAD, INTO THE WESTERN FREEWAY (N8) WESTBOUND, LEFT INTO AN OFF-RAMP TO BRICKFIELD ROAD, LEFT INTO BRICKFIELD ROAD, RIGHT INTO JAN SMUTS HIGHWAY, LEFT INTO BELLAIR ROAD, RIGHT INTO WIGGINS ROAD, LEFT INTO DUNBAR ROAD, ALONG DUNBAR ROAD AND PROCEED TO RANK NO:70 ON DUNBAR ROAD.</p>
12.5	<p>21004R21004R00047785 - CATO MANOR (DUNBAR ROAD) TO DURBAN (CANNON GATE SOUTH)</p> <p>FROM RANK NO.70 DUNBAR ROAD, ALONG DUNBAR ROAD, CROSS OVER BOOTH ROAD, INTO RIDGE VIEW ROAD, LEFT INTO SUNDERLAND ROAD, LEFT INTO UMKUBAAN DRIVE, RETURN ALONG UMKUBAAN DRIVE, RIGHT INTO RIDGE VIEW ROAD, RIGHT INTO BOOTH ROAD, LEFT INTO BELLAIR ROAD, AND PROCEED ALONG BELLAIR ROAD TO THE RANK ON BELLAIR ROAD, AND PROCEED ALONG BELLAIR ROAD, RIGHT INTO JAN SMUTS HIGHWAY, LEFT INTO BRICKFIELD ROAD, LEFT INTO RANGLES ROAD, LEFT INTO AN ON-RAMP TO THE WESTERN FREEWAY (N8), EASTBOUND, ALONG THE N3, LEFT INTO AN OFF-RAMP TO BEREA ROAD NORTH INTO OLD DUTCH ROAD, RIGHT INTO MARKET STREET, RIGHT INTO LEOPOLD STREET, INTO CANONGATE SOUTH TAXI RANK.</p> <p>ALTERNATIVE RIGHT INTO BOTANIC GARDENS ROAD, LEFT INTO BEREA ROAD SOUTH, INTO BEREA ROAD, INTO WEST STREET, LEFT INTO FIELD STREET, LEFT INTO QUEEN STREET, RIGHT INTO VICTORIA STREET TO THE END POINT ON VICTORIA STREET OPPOSITE SOLDIERS WAY BUS RANK AND RETURN AS PER 4.2 OR 4.4</p> <p>RETURN FROM VICTORIA STREET TAXI STOP TO STARTING POINT: RANK NO70 (DUNBAR ROAD) CATO MANORS.</p> <p>FROM PICK UP POINT ON VICTORIA STREET, RIGHT INTO QUEEN STREET, RIGHT INTO RUSSEL STREET, LEFT INTO LEOPOLD STREET, INTO CANONGATE ROAD INTO THE WESTERN FREEWAY (N8), WESTBOUND, LEFT INTO AN OFF-RAMP TO BRICKFIELD ROAD, LEFT INTO BRICKFIELD, RIGHT INTO JAN SMUTS HIGHWAY, LEFT INTO BELLAIR ROAD, RIGHT INTO WIGGINS ROAD, LEFT INTO DUNBAR ROAD, ALONG DUNBAR ROAD AND PROCEED TO RANK NO: 70 DUNBAR.</p> <p>INTO GALE STREET, RIGHT INTO MOORE ROAD, LEFT INTO WARWICK AVENUE, [ALONG WARWICK AVENUE, LEFT INTO CANONGATE ROAD AND PROCEED TO CANONGATE SOUTH TAXI RANK] AND RETURN AS PER 4.2</p> <p>FROM CANONGATE SOUTH TAXI RANK, INTO CANONGATE ROAD, INTO WESTERN FREEWAY N8, WESTBOUND, LEFT INTO CANONGATE ROAD, INTO AN OFF-RAMP TO BRICKFIELD ROAD, RIGHT INTO JAN SMUTS HIGHWAY, LEFT INTO BELLAIR ROAD PROCEED LEFT INTO BOOTH ROAD, LEFT INTO RIDGE VIEW ROAD, LEFT INTO SUNDERLAND ROAD, LEFT INTO UMKUBAAN DRIVE, RETURN ALONG UMKUBAAN DRIVE, RIGHT INTO RIDGE VIEW ROAD, ACROSS BOOTH ROAD INTO DUNBAR ROAD AND PROCEED TO RANK NO: 70 ON DUNBAR ROAD.</p>



transport

Department:
Transport
Province of KwaZulu-Natal

GAZETTE

LGKZNG23-2021-OCT

REGION: ALL

1) Application Number: APP0133069	2) Gazette Number: LGKZNG23-2021-OCT
3) Applicant: S ZONDI ID NO. 9102185028086 Association: CATO-CREST TAXI OWNERS ASSOCIATION	4) Applicant Address: 2343 GRANANAR RD MAYVILLE DURBAN 4091
5) Existing Licence Holder: MM ZONDI ID NO. 6501145389087	6) Existing Licence Holder Address: 2343 GLAIN CREST MAYVILLE KWAZULU NATAL 4091
7) Type of application: DECEASED TRANSFER AND NEW OPERATING LICENCE	8) Operating Licence Number: LGKZN1303000313
9) Vehicle Type: MINIBUS TAXI	10) 1 X 9-16 (SEATED) + 0 (STANDING)
11) Region: DURBAN CENTRAL	
12.1	<p>2206KW21004R00053666 - CATO CREST TO DURBAN.</p> <p>INBOUND: FROM APPROVED TAXI RANK IN CATO CREST (GRAMMAR ROAD),RIGHT INTO CROMPTON ROAD INTO MOLVER ROAD,LEFT INTO CATO MANOR,INTO OWEN AVENUE,INTO BIDSTONE ROAD,RIGHT INTO JAN SMUTS HIGHWAY (M3),INTO BEREAD ROAD NORTH,INTO OLD DUTCH ROAD,RIGHT INTO MARKET ROAD,RIGHT INTO LEOPOLD STREET,RIGHT INTO WARWICK AVENUE AND PROCEED TURNING LEFT INTO WARWICK AVENUE / OLD DUTCH ROAD TAXI RANK AND RETURN AS FOLLOWS.</p> <p>OUTBOUND: FROM WARWICK AVENUE / OLD DUTCH ROAD TAXI RANK RIGHT INTO ALICE STREET RIGHT INTO MARKET ROAD,RIGHT INTO CANONGATE ROAD,INTO THE WESTERN FREEWAY (N8) INTO BEREAD ROAD SOUTH,LEFT INTO JAN SMUTS HIGHWAY (M3) LEFT INTO BIDSTONE ROAD,INTO OWEN AVENUE,INTO CATO MANOR ROAD,RIGHT INTO MOLVER ROAD,LEFT INTO CROMPTON ROAD,LEFT INTO GRAMMAR ROAD AND PROCEED TO THE TAXI RANK ON GRAMMAR ROAD.</p>



transport

Department:
Transport
Province of KwaZulu-Natal

GAZETTE

LGKZNG23-2021-OCT

REGION: ALL

1)	Application Number: APP0133071	2)	Gazette Number: LGKZNG23-2021-OCT
3)	Applicant: SB MAKHAYE ID NO. 6106220651086 Association: CATO-CREST TAXI OWNERS ASSOCIATION	4)	Applicant Address: P O BOX 31090 4058
5)	Existing Licence Holder: E MAKHAYE ID NO. 7806225369084	6)	Existing Licence Holder Address: PO BOX31090 MAYVILLE 4058
7)	Type of application: DECEASED TRANSFER AND NEW OPERATING LICENCE	8)	Operating Licence Number: LGKZN1303000687
9)	Vehicle Type: MINIBUS TAXI	10)	1 X 9-16 (SEATED) + 0 (STANDING)
11)	Region: DURBAN CENTRAL		
12.1	<p>2206KW21004R00053666 - CATO CREST TO DURBAN.</p> <p>INBOUND: FROM APPROVED TAXI RANK IN CATO CREST (GRAMMAR ROAD),RIGHT INTO CROMPTON ROAD INTO MOLVER ROAD,LEFT INTO CATO MANOR,INTO OWEN AVENUE,INTO BIDSTONE ROAD,RIGHT INTO JAN SMUTS HIGHWAY (M3),INTO BEREAD ROAD NORTH,INTO OLD DUTCH ROAD,RIGHT INTO MARKET ROAD,RIGHT INTO LEOPOLD STREET,RIGHT INTO WARWICK AVENUE AND PROCEED TURNING LEFT INTO WARWICK AVENUE / OLD DUTCH ROAD TAXI RANK AND RETURN AS FOLLOWS.</p> <p>OUTBOUND: FROM WARWICK AVENUE / OLD DUTCH ROAD TAXI RANK RIGHT INTO ALICE STREET RIGHT INTO MARKET ROAD,RIGHT INTO CANONGATE ROAD,INTO THE WESTERN FREEWAY (N8) INTO BEREAD ROAD SOUTH,LEFT INTO JAN SMUTS HIGHWAY (M3) LEFT INTO BIDSTONE ROAD,INTO OWEN AVENUE,INTO CATO MANOR ROAD,RIGHT INTO MOLVER ROAD,LEFT INTO CROMPTON ROAD,LEFT INTO GRAMMAR ROAD AND PROCEED TO THE TAXI RANK ON GRAMMAR ROAD.</p>		



transport

Department:
Transport
Province of KwaZulu-Natal

GAZETTE

LGKZNG23-2021-OCT

REGION: ALL

1) Application Number: APP0133080	2) Gazette Number: LGKZNG23-2021-OCT
3) Applicant: ED RAMLALL ID NO. 6010225047086 Association: VRYHEID TAXI ASSOCIATION	4) Applicant Address: 35 EDWARD STREET VRYHEID KWA-ZULU NATAL 3100
5) Existing Licence Holder: NOT APPLICABLE ID NO. NOT APPLICABLE	6) Existing Licence Holder Address: NOT APPLICABLE
7) Type of application: NEW OPERATING LICENCE	8) Operating Licence Number: LGKZN0803000595
9) Vehicle Type: MINIBUS	10) 1 X 15 (SEATED) + 0 (STANDING)
11) Region: ZULULAND	
12.1	2207J52100FK10047693 - VRYHEID PLAZA TAXI RANK TO NONGOMA FROM VRYHEID PLAZA TAXI RANK INTO STRETCH CRESCENT ROAD, TURN LEFT INTO R66, CONTINUE WITH THE SAME ROAD, TURN RIGHT INTO R618, PASS NGOME POLICE STATION THEN TURN RIGHT INTO R66, PROCEED ALONG R66 INTO NONGOMA TAXI RANK AND RETURN USING THE SAME ROUTE
12.2	2100M12206YW10047695 - VRYHEID PLAZA TAXI RANK TO MAHLABATHINI FROM PLAZA TAXI RANK INTO CHURCH STREET, INTO R4 CONTINUE WITH THE SAME ROAD TURN LEFT INTO R66 AND CONTINUE WITH R66, THEN TURN RIGHT INTO MAHLABATHINI THEN PROCEED TO MASHONA TAXI RANK AND RETURN USING THE SAME ROUTE
12.3	2100M121005B10047696 - VRYHEID PLAZA TAXI RANK TO EMPANGENI FROM VRYHEID PLAZA TAXI RANK IN VRYHEID INTO STRETCH CRESCENT, TURN LEFT INTO EAST STREET INTO R4 AND CONTINUE WITH THE SAME ROAD, PASS MELMOTH TURN LEFT TO NKWALINI, CONTINUE THE SAME ROAD AND TURN RIGHT INTO EMPANGENI TAXI RANK AND RETURN. RETURN JOURNEY: SAME AS FORWARD JOURNEY.
12.4	2100M12206LS10047697 - VRYHEID PLAZA TAXI RANK TO DURBAN FROM VRYHEID PLAZA TAXI RANK LEFT INTO EAST STREET INTO R4 AND CONTINUE ALONG R34, PASS MELMOTH JOINING R66, PASS ESHOWE, PASS GINGINDLOVU TILL JOIN N2 PROCEED ALONG N2, PASS BALLITO THEN CONTINUE ALONG THE COAST THEN TURN LEFT INTO UMGENI ROAD AND TURN RIGHT INTO LEOPARD STREET THEN JOIN BEREA ROAD, CONTINUE INTO NEW MARKET TURN INTO OLD FORT ROAD THEN TURN LEFT INTO UMGENI ROAD AGAIN INTO NEW DURBAN STATION TAXI RANK AND RETURN. RETURN JOURNEY: SAME AS FORWARD JOURNEY
12.5	2100M12100HB10047698 - VRYHEID PLAZA TO PONGOLA FROM VRYHEID PLAZA TAXI RANK INTO STRETCH CRESCENT, TURN LEFT INTO R69, CONTINUE ALONG R69, PASS LOUWSBURG, CONTINUE ALONG R69 THEN TURN LEFT INTO N2 AND PROCEED UNTIL REACHING PONGOLA TAXI RANK, AND RETURN. RETURN JOURNEY: SAME AS FORWARD.
12.6	2100M12207J810047699 - VRYHEID PLAZA TO PAULPIETTERSBURG. FROM VRYHEID PLAZA TAXI RANK INTO STRETCH CRESCENT ROAD, TURN LEFT INTO R69, TURN LEFT INTO P34/4, CONTINUE WITH THE SAME ROAD AND TURN RIGHT INTO PAULPIETTERSBURG TAXI RANK. RETURN. FROM VRYHEID PLAZA TAXI RANK, INTO CHURCH STREET, TURN RIGHT INTO EMMET STREET, JOIN R3, CONTINUE WITH THE SAME ROAD AND TURN RIGHT INTO PAULPIETTERSBURG TAXI RANK AND RETURN. RETURN JOURNEY: SAME AS FORWARD JOURNEY.
12.7	2100M121004P10047700 - VRYHEID PLAZA TAXI RANK TO DUNDEE. FROM VRYHEID PLAZA TAXI RANK, TURN RIGHT INTO CHURCH STREET, CONTINUE ALONG CHURCH STREET, JOIN R4 BECOMING R33, INTO AND ALONG R33, TURN RIGHT INTO DUNDEE TAXI RANK AND RETURN. RETURN JOURNEY: SAME AS FORWARD JOURNEY.
12.8	2100M12100F510047694 - VRYHEID PLAZA TAXI RANK TO NEWCASTLE. FROM VRYHEID TAXI RANK INTO CHURCH STREET, INTO R3 TURN RIGHT AT BLOOD RIVER, PASS UTRCHT, THEN TURN LEFT INTO R3 THEN TURN RIGHT AND JOINING ALLEN STREET, PROCEED INTO NEWCASTLE TAXI RANK AND RETURN. RETURN JOURNEY: SAME AS FORWARD JOURNEY.



transport

Department:
Transport
Province of KwaZulu-Natal

GAZETTE

LGKZNG23-2021-OCT

REGION: ALL

1)	Application Number: APP0133095	2)	Gazette Number: LGKZNG23-2021-OCT
3)	Applicant: NB Langa ID NO. 8301120513084 Association: MIDLLOVO TAXI ASSOCIATION	4)	Applicant Address: F858 UMLAZI TOWNSHIP UMLAZI 4066
5)	Existing Licence Holder: MF NGIDI ID NO. 7108205437084	6)	Existing Licence Holder Address: P.O. BOX 124 UMBUMBULU KWAZULU-NATAL 4105
7)	Type of application: NORMAL TRANSFER	8)	Operating Licence Number: LGKZN1103001268
9)	Vehicle Type: MINIBUS	10)	1 X 15 (SEATED) + 0 (STANDING)
11)	Region: NINGIZMU 1		
12.1	2209WC2209WC00050590 - KWAMKHONTO TO ISIPINGO STARTING POINT AT KWAMKHONTO SUPERMARKET AND TURN RIGHT TO UMKHOMAZI ROAD WHICH IS R674 AND TURN RIGHT TO R675 WHICH IS GOING TO EMATSHOLWANE HIGH SCHOOL TURN BACK TO THE ROAD R674 CONTINUE AND PASS YISE HIGH SCHOOL IN THAT ROAD CONTINUE UNTIL YOU REACH EMATSHOLWANE AND PASS KWAMPOFANA HIGH PRIMARY UNTIL YOU REACH R066 TURN WITH IT ON THE RING BACK AND JOIN THE ROAD D1143 TURN LEFT AND REACH THE ROAD D158 PASS IT AND CROSS ULLOVO RIVER GOING STRAIGHT AND CONTINUE YOU WILL FIND JABULA SUPERMARKET ON YOUR LEFT TURN LEFT BEFORE YOU REACH THE T- JUNCTION TAKE ESTON ROAD AND PASS MID ILLOVO WHERE WE MEET. PASS ESTMONT ROAD ON THE RIGHT HAND SIDE PASS CALTEX GARAGE ON THE RIGHT ON YOUR LEFT THERE IS MID ILLOVO POLICE STATION OPPOSITE POLICE STATION THERE IS A SPAR SUPERMARKET PASS THE RIVER (MSUNDUZI RIVER) GOING STRAIGHT THERE IS ROAD ON YOUR LEFT ESTON ROAD PASS D148 WHICH IS GOING STRAIGHT WITH ESTON ROAD UNTIL YOU REACH RICHMOND ROAD WHICH IS R624 (R56) TAKE RIGHT WHICH IS R624 YOU WILL FIND TANGBURGH ROAD WHICH IS R603 AND PASS D175 WHICH IS ON YOUR LEFT AND PASS GUNTREE STORE WHICH IS ON YOUR RIGHT IF YOU ARE GOING WITH KINGSBURG ROAD AND PASS EZIMWINI AT YOUR RIGHT SIDE GO DOWN WITH TANGSBURG ROAD YOU WILL FIND D545 WHICH IS GOING TO EMAKHOLWENI AND TURN AT THE RING AND JOIN KINGSBURG ROAD AND CONTINUE AND TAKE D174 AND PASS EPITILA H.P.SCHOOL AND PASS D174 WHICH IS AT YOUR RIGHT AND PASS I633 AT YOUR RIGHT AND ENTER WE TAKE NEW LOADS AT UMBUMBULU COURT AND WE PASS UMBUMBULU POLICE STATION PASS SIBUSISIWE HIGH SCHOOL AND PASS R40 AT YOUR RIGHT AND PASS D983 WHICH TURNS AT YOUR RIGHT AND PASS D994 WHICH IS AT YOUR RIGHT. WE LEAVE KINGSBURG R603 AND TAKE LEFT M35 WHICH I GOING TO ISIPINGO AND PASS EFOLWENI POLICE STATION WHICH IS AT YOUR LEFT AND PASS FOLWENI LOCATION AND PASS ENSIMBINI LOCATION WHICH IS AT YOUR RIGHT AND CROSS THE RIVER IZIMBOKODO AND PASS MALUKAZI AND PASS SHELL GARAGE WHICH IS AT YOUR LEFT AND ENTER LEFT M35 OLD MAIN ROAD M35 AND PASS BP GARAGE AND RAILWAY STATION IN JADWART STREET AND ENTER LEFT IN ALEXANDRA AVENUE ENTER WITH LEFT WHERE YOU WILL FIND AN APPROVED TAXI RANK AND RETURN.		
12.2	2209WC2209WC00050591 - MPEKULA TO ISIPINGO FROM MPEKULA TURN ON THE RIGHT HAND SIDE TO MANGWANENI AND WE TURN BACK JOIN THE ROAD D1143 WHICH IS GOING TO NGILANYONI AND RETURN AND PASS UMBO CLINIC ON YOUR LEFT HAND SIDE AND NGILANYONI H.P SCHOOL AND CONTINUE YOU WILL FIND EMANGWANENI AND EMPEKULA AND RETURN WITH D1143 UNTIL YOU REACH D1065 ENTER WITH D1065 IT COMES TO EMALAVINI AND TURN AT THE KWAMAKHONELA STORE AND RETURN AND JOIN D1143 CROSS ILLOVO AND TURN AT R64 ON YOUR RIGHT WHICH IS GOING TO ISIGODI WHERE YOU REACH AN APPROVED TAXI RANK AND RETURN BACK AGAIN AND JOIN D1143 UNTIL WE REACH THE ROAD D158 ON THE LEFT HAND SIDE AND TURN WITH IT WHICH LEADS TO KWAPHUTHAZA AND CROSS ILLOVO RIVER AGAIN UNTIL YOU REACH R674 AT KWAMKONTO SUPERMARKET RETURN BACK TO D1143 JOIN IT UP TO KWABABULA SUPERMARKET AND TAKE LEFT STRAIGHT TO MID ILLOVO PASS ESTMONT ROAD ON THE RIGHT HAND SUIDE PASS CALTEX GARAGE ON THE RIGHT ON YOUR LEFT THERE IS MID ILLOVO POLICE STATION OPPOSITE POLICE STATION THERE IS SPAR SUPERMARKET PASS THE RIVER (MSUNDUZI RIVER) GOING STRAIGHT WITH ESTON ROAD PASS D148 WHICH IS GOING STRAIGHT WITH ESTON ROAD UNTIL YOU REACH RICHMOND ROAD WHICH IS R624 (R56) TAKE RIGHT WHICH IS R624 YOU WILL FIND TANGBURGH WHICH IS R603 AND PASS D175 WHICH IS ON YOUR LEFT AND PASS GUNTREE STORE WHICH IS ON YOUR RIGHT IF YOU ARE GOING WITH KINGSBURG ROAD AND PASS EZIMWINI AT YOUR RIGHT HAND SIDE GO DOWN WITH TANGSBURG YOU WILL FIND D545 WHICH IS GOING TO EMAKHOLWENI AND TURN AT THE RING AND JOIN KINGSBURG ROAD AND CONTINUE AND TAKE D2174 AND PASS EPITILA H.P SCHOOL AND PASS D2174 WHICH IS AT YOUR RIGHT AND PASS I633 AT YOUR RIGHT AND ENTER WE TAKE NEW LOADS AT UMBUMBULU COURT AND WE PASS UMBUMBULU POLICE STATION PASS SIBUSISIWE HIGH SCHOOL AND PASS R40 AT YOUR RIGHT AND PASS D983 WHICH TURNS AT YOUR RIGHT AND PASS D994 WHICH IS AT YOUR RIGHT B. WE LEAVE KINGSBURG R603 AND TAKE M35 WHICH IS GOING TO ISIPINGO AND RETURN TO UMBUMBULU R603 AND PASS EFOLWENI POLICE STATION WHICH IS AT YOUR LEFT AND PASS FOLWENI LOCATION AND PASS ENSIMBINI LOCATION WHICH IS AT YOUR RIGHT AND CROSS THE RIVER IZIMBOKODO AND PASS MALUKAZI AND PASS SHELL GARAGE WHICH IS AT YOUR LEFT AND ENTER LEFT M35 OLD MAIN ROAD AND PASS BP GARAGE AND RAILWAY STATION IN JADWART STREET AND ENTER IN ALEXANDRA AVENUE ENTER WITH LEFT WHERE YOU WILL FIND AN APPROVED TAXI AND RETURN.		
12.3	2209WC2209WC00050589 - NHLAZUKA TO ISIPINGO THE STARTING POINT AT KWAMAKHONTO SUPERMARKET ON THE ROAD D1035 CONTINUE AND PASS THE ROAD L1116 ON THE LEFT HAND SIDE PASS MBUTHISWENI CLINIC ON THE RIGHT HAND SIDE CONTINUE AND PASS M.P.C.C ROAD D1036 TURN LEFT WITH THIS ROAD PASS NGUBANE STORE RETURN BACK TO D1035 CONTINUE UNTIL YOU REACH D2169 TURN RIGHT WITH THIS ROAD ON YOUR RIGHT HAND SIDE STRAIGHT TO L818 TURN RIGHT AND TURN ON THE RING BACK TO D1035 AND CONTINUE, PASS ST BURNAD MISSION ON THE HAND SIDE UNTIL YOU REACH THE ROAD D1034 ON THE LEFT TURN ON THIS ROAD STRAIGHT TO NKUMANE HIGH SCHOOL AND RETURN BACK TO D1035 STRAIGHT TO T JUNCTION TURN ON THE LEFT ROAD GOING TO RICHMOND TURN RIGHT TAKE THE ROAD D733 STRAIGHT TO T - JUNCTION AGAIN. GO STRAIGHT UNTIL YOU MEET D2169 AND TURN BACK TO THE T - JUNCTION TO ANOTHER T JUNCTION ON THE LEFT THERE IS ROAD GOING TO ROSEBANK AND RICHMOND TAKE RIGHT STRAIGHT TO MID ILLOVO PASS ESTMONT ROAD ON THE RIGHT HAND SIDE PASS THE CALTEX GARAGE ON THE RIGHT ON YOUR LEFT THERE IS MID ILLOVO POLICE STATION OPPOSITE THERE IS A SPAR SUPERMARKET PASS THE RIVER (MSUNDUZI RIVER) GOING STRAIGHT THERE IS A ROAD ON YOUR LEFT ESTON ROAD PASS D148 WHICH IS GOING STRAIGHT WITH ESTON ROAD UNTIL YOU REACH RICHMOND ROAD WHICH IS R624 (R56) TAKE RIGHT WHICH IS R624 YOU WILL FIND TANGBURGH ROAD WHICH IS R603 AND D175 WHICH IS ON YOUR LEFT AND PASS GUNTREE STORE WHICH IS ON YOUR RIGHT IF YOU ARE GOING WITH KINGSBURG ROAD AND PASS EZIMWINI AT YOUR RIGHT HAND SIDE GO DOWN WITH TANGSBURG ROAD YOU WILL FIND D545 WHICH IS GOING TO EMAKHOLWENI AND TURN RIGHT AT THE RING AND JOIN KINGSBURG ROAD AND CONTINUE AND TAKE D2174 AND PASS EPITILA H.P. SCHOOL AND PASS D2174 WHICH IS AT YOUR RIGHT AND PASS I633 AT YOUR RIGHT AND ENTER WE TAKE NEW LOADS AT UMBUMBULU COURT AND WE PASS UMBUMBULU POLICE STATION PASS SIBUSISIWE HIGH SCHOOL AND PASS R40 AT YOUR RIGHT AND PASS D983 WHICH TURNS AT YOUR RIGHT AND PASS D994 WHICH IS AT YOUR RIGHT. WE LEAVE KINGSBURG R603 AND TAKE LEFT M35 WHICH IS GOING TO ISIPINGO AND RETURN TO UMBUMBULU R603 AND PASS EFOLWENI POLICE STATION WHICH IS AT YOUR LEFT AND PASS FOLWENI LOCATION AND PASS ENSIMBINI LOCATION WHICH IS AT YOUR RIGHT AND CROSS THE RIVER IZIMBOKODO AND PASS MALUKAZI AND PASS SHELL GARAGE WHICH IS AT YOUR LEFT AND ENTER LEFT M35 OLD MAIN ROAD AND PASS BP GARAGE AND RAILWAY STATION IN JADWART STREET AND ENTER LEFT IN ALEXANDRA AVENUE ENTER LEFT.		



transport

Department:
Transport
Province of KwaZulu-Natal

GAZETTE

LGKZNG23-2021-OCT

REGION: ALL

12.4	<p>2209WC2209WC00050592 - KWADWENGU TO ISIPINGO.</p> <p>STARTING POINT AT KWADWENGU PASS DWENGU HIGH SCHOOL ON YOUR RIGHT HAND SIDE CONTINUE AND PASS MID ILLOVO PRIMARY ON YOUR LEFT CONTINUE TO MYALUZA STORE ON YOUR RIGHT YOU WILL FIND A T JUNCTION FROM ISMONT THEN TURN LEFT TO KWAJABULA STORE TO ANOTHER T- JUNCTION THERE IS ROSEBANK AND RICHMOND AND ESTON THEN TURN RIGHT TO ESTON ROAD PASS CALTEX GARAGE ON YOUR RIGHT YOU WILL FIND MID ILLOVO POLICE STATION OPPOSITE POLICE STATION THERE IS A SPAR SUPERMARKET PASS THE RIVER (MSUNDUZI RIVER) GOING STRAIGHT THERE IS A ROAD ON YOUR LEFT ESTON ROAD PASS D148 WHICH IS GOING STRAIGHT WITH ESTON ROAD UNTIL YOU REACH RICHMOND ROAD WHICH IS R624 (R56) TAKE RIGHT WHICH IS R624 YOU WILL FIND TANGSBURG ROAD WHICH IS R603 AND PASS D175 WHICH IS ON YOUR LEFT AND PASS GUNTREE STORE WHICH IS ON YOUR RIGHT IF YOU ARE GOING WITH KINGSBURG ROAD AND PASS EZIMWINI AT YOUR RIGHT HAND SIDE GO DOWN WITH TANGSBURG YOU WILL FIND D645 WHICH IS GOING TO EMAKHOLWENI AND TURN AT THE RING AND JOIN KINGSBURG ROAD AND CONTINUE AND TAKE D2174 AND PASS EPITILA H.P SCHOOL AND PASS D2174 WHICH IS AT YOUR RIGHT AND PASS L633 AT YOUR RIGHT AND ENTER WE TAKE NEW LOADS AT UMBUMBULU COURT AND WE PASS UMBUMBULU POLICE STATION PASS SIBUSISIWE HIGH SCHOOL AND PASS P740 AT YOUR RIGHT AND PASS D883 WHICH TURN S AT YOUR RIGHT AND PASS AT YOUR RIGHT AND PASS D883 WHICH TURNS AT YOUR RIGHT AND PASS D894 WHICH IS AT YOUR RIGHT. WE LEAVE KINGSBURG R603 AND TAKE M55 WHICH IS GOING TO ISIPINGO AND RETURN TO UMBUMBULU R603 AND PASS EFOLWENI POLICE STATION WHICH IS AT YOUR LEFT PASS FOLWENI LOCATION AND PASS ENSIMBINI LOCATION WHICH IS AT YOUR RIGHT AND CROSS THE RIVER IZIMBOKODO AND PASS MALUKAZI AND PASS SHELL GARAGE WHICH IS AT YOUR LEFT AND ENTER M5 WHICH LEADS TO ISIPINGO RAIL OLD MAIN ROAD AND PASS KWAMAKUTHA ROAD M5 AND PASS BP GARAGE AND RAILWAY STATION IN JADWART STREET AND ENTER IN ALEXANDRA STREET ENTER WITH LEFT WHERE YOU WILL FIND AN APPROVED TAXI RANK AND RETURN.</p>
12.5	<p>2209WC2209WC00050593 - FROM KWAMKHONTO ISIPINGO.</p> <p>FROM KWAMKHONTO SUPERMARKET GO DOWN AND PASS FUNUNDU ON THE RIGHT PASS ILLOVO RIVER OR CROSS ILLOVO RIVER CONTINUE TO JOIN D1143 TURN LEFT JABULA STORE ON THE LEFT WHERE YOU WILL FIND AN APPROVED TAXI RANK PASS ESMONT ROAD ON THE RIGHT HAND SIDE PASS THE CALTEX GARAGE ON THE RIGHT ON YOUR LEFT THERE IS MID ILLOVO POLICE STATION OPPOSITE THE POLICE STATION THERE IS A SPAR SUPERMARKET PASS THE RIVER (MSUNDUZI RIVER) GOING STRAIGHT THERE IS A ROAD ON YOUR LEFT ESTON ROAD PASS D148 WHICH IS GOING STRAIGHT WITH ESTON ROAD UNTIL YOU REACH RICHMOND ROAD WHICH IS R624 (R56) TAKE RIGHT WHICH IS R624 YOU WILL FIND TANGSBURG ROAD WHICH IS R603 AND PASS D175 WHICH IS ON YOUR LEFT AND PASS GUNTREE STORE WHICH IS ON YOUR RIGHT IF YOU ARE GOING WITH KINGSBURG ROAD AND PASS EZIMWINI AT YOUR RIGHT HAND SIDE GO DOWN WITH TANGSBURG YOU WILL FIND D645 WHICH IS GOING TO EMAKHOLWENI AND TURN AT THE RING AND JOIN KINGSBURG ROAD AND CONTINUE AND TAKE D2174 AND PASS L633 AT YOUR RIGHT AND ENTER WE TAKE NEW LOADS AT UMBUMBULU COURT AND WE PASS UMBUMBULU POLICE STATION PASS SIBUSISIWE HIGH SCHOOL AND PASS D883 WHICH IS AT YOUR RIGHT. WE LEAVE KINGSBURG R603 AND TAKE M55 WHICH IS GOING TO ISIPINGO AND RETURN TO UMBUMBULU R603 AND PASS EFOLWENI POLICE STATION WHICH IS AT YOUR LEFT AND PASS FOLWENI LOCATION AND PASS ENSIMBINI LOCATION WHICH IS AT YOUR RIGHT AND CROSS THE RIVER IZIMBOKODO AND PASS MALUKAZI AND PASS SHELL GARAGE WHICH IS AT YOUR LEFT AND ENTER M5 WHICH LEADS TO ISIPINGO RAIL OLD MAIN ROAD AND PASS KWAMAKUTHA ROAD M5 AND PASS BP GARAGE AND RAILWAY STATION IN JADWART STREET AND ENTER ALEXANDRA STREET ENTER LEFT WHERE YOU WILL FIND AN APPROVED TAXI RANK AND RETURN.</p>
12.6	<p>2209WC2209WC00050594 - ISMONT TO ISIPINGO.</p> <p>APPROVED TAXI RANK FROM ISMONT TO ISIPINGO AND RETURN ON THE ROAD D410 FIND NGCONGO STORE ON THE RIGHT ONDINI PRIMARY SCHOOL ON YOUR LEFT ISMONT HIGH ON THE RIGHT CONTINUE TO KWAJABULA ON THE LEFT YOU TO MYALUZA STORE ON YOUR RIGHT YOU WILL FIND A T-JUNCTION FROM ISMONT THEN TURN LEFT INTO KWAJABULA STORE TO ANOTHER T-JUNCTION THERE IS ROSEBANK AND RICHMOND AND ESTON THEN TURN RIGHT TO ESTON ROAD PASS CALTEX GARAGE ON YOUR RIGHT YOU WILL FIND MID ILLOVO POLICE STATION OPPOSITE POLICE STATION THERE IS A SPAR SUPERMARKET PASS THE RIVER (MSUNDUZI RIVER) GOING STRAIGHT THERE IS A ROAD ON YOUR LEFT ESTON ROAD PASS D148 WHICH IS GOING STRAIGHT WITH ESTON ROAD UNTIL YOU REACH RICHMOND ROAD WHICH IS R624 (R56) TAKE RIGHT WHICH IS R624 (R56) TAKE RIGHT WHICH IS R624 YOU WILL FIND TANGSBURG ROAD WHICH IS R603 AND PASS D175 WHICH IS ON YOUR LEFT AND PASS GUNTREE STORE WHICH IS ON YOUR RIGHT IF YOU ARE GOING WITH KINGSBURG ROAD AND PASS EZIMWINI AT YOUR RIGHT HAND SIDE GO DOWN WITH TANGSBURG ROAD YOU WILL FIND D645 WHICH IS GOING TO EMAKHOLWENI AND TURN AT THE RING AND JOIN KINGSBURG ROAD AND CONTINUE AND TAKE D2174 AND PASS EPITILA H.P SCHOOL AND PASS D2174 WHICH IS AT YOUR RIGHT AND PASS L633 AT YOUR RIGHT AND ENTER WE TAKE NEW LOADS AT UMBUMBULU COURT AND WE PASS UMBUMBULU POLICE STATION PASS SIBUSISIWE HIGH SCHOOL AND PASS P740 AT YOUR RIGHT AND PASS D883 WHICH TURN S AT YOUR RIGHT AND PASS D894 WHICH IS AT YOUR RIGHT. WE LEAVE KINGSBURG R603 AND TAKE M55 WHICH IS GOING TO ISIPINGO AND RETURN TO UMBUMBULU R603 AND PASS EFOLWENI POLICE STATION WHICH IS AT YOUR LEFT AND PASS FOLWENI LOCATION AND PASS ENSIMBINI LOCATION WHICH IS AT YOUR RIGHT AND CROSS THE RIVER IZIMBOKODO AND PASS MALUKAZI AND PASS SHELL GARAGE WHICH IS AT YOUR LEFT AND ENTER M5 WHICH LEADS TO ISIPINGO RAIL OLD MAIN ROAD AND PASS KWAMAKUTHA ROAD M5 AND PASS BP GARAGE AND RAILWAY STATION IN JADWART STREET AND ENTER IN ALEXANDRA STREET ENTER WITH LEFT WHERE YOU WILL FIND AN APPROVED TAXI RANK AND RETURN BACK.</p>
12.7	<p>2206LS2206LS00050220 - CONDITIONS / RESTRICTIONS</p> <ol style="list-style-type: none"> 1.PASSENGERS MAY BE PICKED UP AND / OR SET DOWN ONLY AT DESIGNATED TAXI RANKS OR TAXI STOPS, WHICH SHALL EXCLUDE BUS STOPS. 2.ON THE INBOUND TRIP TO ISIPINGO, NO PASSENGERS MAY BE PICKED UP END ROUTE FROM REACHING MALUKAZI, UNTIL REACHING THE ISIPINGO TAXI RANK. 3.ON THE RETURN TRIP TO UMBUMBULU, NO PASSENGERS MAY BE SET DOWN UNTIL PASSING MALUKAZI , SUBJECT TO CONDITIONS BELOW. 4.ENTRY OR RANKING ON PRIVATE PROPERTY IS NOT PERMITTED WITHOUT THE WRITTEN PERMISSION OF THE LANDLORD, A COPY OF WHICH MUST BE SUPPLIED TO THE BOARD. 5.WITHOUT HAVING ENTERED INTO AN AGREEMENT WITH OTHER OPERATORS ON A COMMON ROUTE, AS CONTEMPLATED BY SECTION 8(2)(B) OF ACT 22 OF 2000, THE PICKING UP OR SETTING DOWN OF PASSENGERS ON SUCH ROUTE IS NOT PERMITTED. A COPY OF SUCH AGREEMENT MUST BE SUPPLIED TO THE BOARD. 6.AT RANKS, WHETHER ON-STREET OR OFF-STREET, ONLY THE TAXIS THAT CAN BE ACCOMMODATED IN THE DEMARCATED AREA MAY OCCUPY THE RANK, EXCESS VEHICLES MUST HOLD ELSEWHERE AT DESIGNATED HOLDINGS AREAS 7.RANK PERMITS OR LETTERS OF AUTHORITY MUST BE PRODUCED IN RESPECT OF ALL RANKS IN MUNICIPAL AREAS, MAJOR TOWNS AND CITIES AND INTER – PROVINCIAL DESTINATIONS 8.THE ALLOCATION OF ANY ROUTE OR PORTION OF A ROUTE IS SUBJECT TO THE CONDITION THAT IT HAS BEEN APPROVED AND ALLOCATED IN GOOD FAITH AND THAT SUCH ROUTE WILL BE INVALID SHOULD IT TRANSPIRE THAT THE ROUTE OR PORTION THEREOF WILL OR HAS CAUSED CONFLICT DUE TO HAVING BEEN APPROVED BASED ON INCORRECT OR FALSE INFORMATION SUPPLIED TO THE BOARD OR AS A RESULT OF AN ERROR. IN SUCH INSTANCE THE OPERATING LICENSE MUST BE RETURNED TO THE BOARD FOR CORRECTION. 9.THE VEHICLE MUST BE COVERED BY MOTOR VEHICLE INSURANCE AS WELL AS PERSONAL LIABILITY INSURANCE



transport

Department:
Transport
Province of KwaZulu-Natal

GAZETTE

LGKZNG23-2021-OCT

REGION: ALL

1) Application Number: APP0133097	2) Gazette Number: LGKZNG23-2021-OCT
3) Applicant: AP MTHEMBU ID NO. 7009070426089 Association: DURBAN LINER TAXI ASSOCIATION	4) Applicant Address: 5 HONEY SUCKLE PLACE CAVERSHAM 3610
5) Existing Licence Holder: ST MTHEMBU ID NO. 7206016252088	6) Existing Licence Holder Address: 5 HONEY SUCKLE PLACE PINETOWN KWAZULU-NATAL 3610
7) Type of application: DECEASED TRANSFER	8) Operating Licence Number: LGKZN1303001477
9) Vehicle Type: MINIBUS	10) 1 X 15 (SEATED) + 0 (STANDING)
11) Region: DURBAN CENTRAL	
12.1	2206LS2206LS00147581 - DURBAN LINER FROM THEATRE LANE, RANK NO. 82 WEST STREET, LEFT INTO RUSSELL STREET, RIGHT INTO ALICE STREET, LEFT INTO ALBERT STREET INTO UMGENI ROAD, NO PICKING UP OF PASSENGERS, INTO NORTH COAST ROAD, RIGHT INTO OLD NORTH COAST ROAD TO RED HILL POST OFFICE, NO PICKING UP OF PASSENGERS AND RETURN ALONG NORTH COAST ROAD, UMGENI ROAD, SOLDIERS WAY, RIGHT INTO QUEEN STREET, RIGHT INTO RUSSELL STREET, LEFT INTO LEOPOLD STREET, RIGHT INTO WARWICK AVENUE, RIGHT INTO ALICE STREET, RIGHT INTO MARKET ROAD, LEFT INTO WEST STREET, LEFT INTO BROOK STREET, RIGHT INTO THEATRE LANE AND PROCEED TO RANK 82.



transport

Department:
Transport
Province of KwaZulu-Natal

GAZETTE

LGKZNG23-2021-OCT

REGION: ALL

1) Application Number: APP0133115	2) Gazette Number: LGKZNG23-2021-OCT
3) Applicant: SD KHUMALO ID NO. 8102275803084 Association: MPUMALANGA AND DISTRICT TAXI ASSOCIATION	4) Applicant Address: PO BOX 14007 HAMMARSDALE KWA ZULU NATAL 3700
5) Existing Licence Holder: NOT APPLICABLE ID NO. NOT APPLICABLE	6) Existing Licence Holder Address: NOT APPLICABLE
7) Type of application: NEW OPERATING LICENCE	8) Operating Licence Number: LGKZN1503000959
9) Vehicle Type: MINIBUS TAXI	10) 1 X 9-16 (SEATED) + 0 (STANDING)
11) Region: DURBAN WEST	
12.1	22065P22065Q00052034 - MPUMALANGA TAXI RANK TO CATO RIDGE AND ABBATOIR. FROM MPUMALANGA TAXI RANK – MEYIWA MAIN ROAD, TURN LEFT 2011 STREET, TURN RIGHT 74095 STREET, TURN LEFT P385 BECOMING R103/P1-3, TURN LEFT P423 / EDDY HAGAN, DRIVE INTO CATO RIDGE ABBATOIR TAXI RANK AND RETURN BACK ON THE SAME ROUTE.
12.2	22065P22065F10052033 - MPUMALANGA – CAMPERDOWN. INBOUND: FROM MPUMALANGA. ROUTE: P385, N3, P418, CHURCH STREET, VR PLANK SQUARE TO CAMPERDOWN TAXI RANK – ADJACENT TO CAMPERDOWN STATION (KPC0021). OUTBOUND: FROM CAMPERDOWN TAXI RANK – ADJACENT TO CAMPERDOWN STATION (KPC0021) ROUTE: VR PLANK SQUARE, SHEPSTONE, BISHOP, P418, N3, P385 TO MPUMALANGA.
12.3	22065P22065P00052035 - MPUMALANGA TAXI RANK TO UMLAAS ROAD. INBOUND: FROM MPUMALANGA TAXI RANK, TURN RIGHT TO MEYIWA MAIN ROAD, TURN LEFT 2011 STREET, TURN RIGHT 74095 STREET, TURN LEFT P385, TURN LEFT R603. ROUTE: GEORGEDALE, CATO RIDGE, CAMPERDOWN DESTINATION UMLAAS ROAD. OUTBOUND: FROM UMLAAS ROAD, R603, N3, MPUMALANGA / INCHANGA / CATO RIDGE OFF-RAMP – JOIN R103, TURN RIGHT GEORGEDALE ROAD, MEYIWA MAIN ROAD. ROUTE: CAMPERDOWN, CATO RIDGE, GEORGEDALE DESTINATION MPUMALANGA TOWNSHIP (ALL SECTIONS INCLUDING EMALANGENI).
12.4	22065P2202EN10052039 - MPUMALANGA TAXI RANK TO ESTCOURT. INBOUND: FROM MPUMALANGA TAXI RANK, TURN RIGHT TO MEYIWA MAIN ROAD, GEORGEDALE ROAD, JOIN R103, N3, OFF RAMP ESTCOURT, HARDING STREET, ALEXANDRA STREET TO ESTCOURT TAXI RANK. OUTBOUND: FROM ESTCOURT TAXI RANK – ALEXANDRA STREET – HARDING STREET TO R103, JOIN N3 DURBAN, MPUMALANGA, INCHANGA, CATO RIDGE, OFF RAMP JOIN R103, TURN RIGHT GEORGEDALE ROAD – MEYIWA MAIN ROAD TO MPUMALANGA TOWNSHIP (ALL SECTIONS AND EMALANGENI).
12.5	22065P22019O10052040 - MPUMALANGA TAXI RANK TO MATATIELE. INBOUND: FROM MPUMALANGA TAXI RANK, TURN RIGHT TO MEYIWA ROAD, TURN LEFT TO GEORGEDALE ROAD, JOIN R103, N3 TO PIETERMARITZBURG, AND TURN OFF TO R56 UMLAAS ROAD. ROUTE: RICHMOND, IXOPO, UMZIMKHULU, KOSTAD TO OFFLOAD MATATIELE, MARKET STREET, STATION ROAD, INTO MATATIELE TAXI RANK. OUTBOUND: FROM MATATIELE TAXI RANK, STATION ROAD, MARKET ROAD 56 TO UMLAAS ROAD ROUTE: UMLAAS ROAD, CAMPERDOWN, CATO RIDGE GEORGEDALE TO MPUMALANGA TOWNSHIP AND EMALANGENI.
12.6	22065K2206R400052047 - MPUMALANGA TO WESTMEAD. FROM MPUMALANGA TAXI RANK ON MEYIWA MAIN ROAD, TURN LEFT 2011 STREET, TURN RIGHT 74095 STREET, TURN RIGHT P385, TURN RIGHT N3, PASS MARIANHILL TOLL PLAZA, LEFT RICHMOND ROAD, LEFT WESTMEAD ROAD, LEFT ALEXANDER ROAD, RIGHT TRAFFORD ROAD, LEFT RICHMOND ROAD, LEFT SWANFIELD ROAD, LEFT INTO TAXI HOLDING ON COMMERCIAL ROAD AND RETURN BACK ON THE SAME ROUTE TO ALL UNITS WITHIN MPUMALANGA
12.7	22065K2206LS00052048 - MPUMALANGA TAXI RANK TO DURBAN. FROM MPUMALANGA TAXI RANK ON MEYIWA MAIN ROAD, TURN LEFT 2011 STREET, TURN RIGHT 74095 STREET, TURN RIGHT P385, TURN RIGHT N3, PASS MARIANHILL TOLL PLAZA, OR N3, LEFT M13, LEFT OLD MAIN ROAD PINETOWN, RIGHT STAPLETON ROAD, LEFT M13, LEFT N3, TURN LEFT INTO BEREA ROAD NORTH, RIGHT INTO BEREA ROAD, INTO WEST STREET, LEFT TURN RUSSELL STREET AND RANK AT THE INTERSECTION OF RUSSELL STREET AND PINE STREET. ALTERNATIVE ROUTE. FROM BEREA ROAD NORTH, INTO OLD DUTCH ROAD, INTO ALICE STREET, TURN RIGHT INTO GREY STREET, BECOMING BROAD STREET, RIGHT TURN SMITH STREET, RIGHT TURN RUSSELL STREET AND PROCEED TO RANK AS ABOVE, RETURN TRIP – FROM RANK AT THE INTERSECTION OF PINE STREET, LEFT TURN INTO N3, FROM THE N3 DRIVE BACKWARDS ON THE SAME ROUTE AS THE FORWARD TRIP.



transport

Department:
Transport
Province of KwaZulu-Natal

GAZETTE

LGKZNG23-2021-OCT

REGION: ALL

12.8	<p>22065P22068T10052032 - MPUMALANGA - PIETERMARITZBURG (VIA CHURCH STREET).</p> <p>INBOUND: FROM MPUMALANGA, P385, N3, N3/P338 (UMLAAS ROAD) INTERCHANGE, N3, MARKET ROAD INTERCHANGE, N3, BHAMBATHA (GREYTOWN), CHURCH, MASUKWANA (EAST), BOOM STREET TO BOOM / RETIEF TAXI TERMINAL (KP0013).</p> <p>OUTBOUND: FROM BOOM / TAXI TERMINAL (KP0013), BOOM STREET, MASUKWANA STREET (EAST), ECHO ROAD, ORTHMANN, N8, N3/P338 (UMLAAS ROAD), INTERCHANGE, N3, P385.</p> <p>ALTERNATIVE – INBOUND</p> <p>(A) P385, N3, P418, CHURCH STREET, VR PLANK SQUARE (CAMPERDOWN TAXI RANK KP0021), VR PLANK SQUARE, SHEPSTONE, BISHOP, P418, N3 / P338 (UMLAAS ROAD) INTERCHANGE, N3, MARKET ROAD INTERCHANGE, N3, BHAMBATHA (GREYTOWN), CHURCH STREET, MASUKWANA (EAST), BOOM.</p> <p>(B) P385, N3, P418, CHURCH STREET, VR PLANK SQUARE (CAMPERDOWN TAXI RANK KP0021), VR PLANK SQUARE, SHEPSTONE, BISHOP, P418, N3 / P338 (UMLAAS ROAD), INTERCHANGE, N3, MARKET ROAD INTERCHANGE, N3, ARMITAGE, CHATTERTON, BOSHOF, BOOM STREET, RETIEF STREET, PIETERMARITZ STREET, PINE STREET, BOOM STREET.</p> <p>ALTERNATIVE – OUTBOUND,</p> <p>(A) BOOM STREET, MASUKWANA (EAST), ECHO, ORTHMANN, N8, N3 / P338 (UMLAAS ROAD) INTERCHANGE, P418, CHURCH STREET, VR PLANK SQUARE, SHEPSTONE, BISHOP, P418, N3, P385.</p> <p>RESTRICTIONS: ALONG MARKET ROAD, OFF-RAMP TO MARKET ROAD, ON-RAMP, ONLY OFFLOADING OF PASSENGERS IS PERMITTED. THE LOADING OF PASSENGERS ALONG THIS SECTION OF THE ROUTE IS NOT PERMITTED.</p>
12.9	<p>22065P2206RK00052046 - MPUMALANGA TAXI RANK TO PINETOWN.</p> <p>8. FROM MPUMALANGA TAXI RANK ON MEYIWA MAIN ROAD, TURN LEFT 2011 STREET, TURN RIGHT 74095 STREET, TURN RIGHT P385, TURN RIGHT N3, LEFT M13, PASS EVERTON, MAYTIME STORES, KLOOF, LEFT TURN OLD MAIN ROAD, RIGHT ANDERSON ROAD, LEFT TURN STANFIELD LANE, RIGHT INTO HILL STREET BUS RANK AND RETURN BACK ON THE SAME ROUTE TO ALL UNITS WITHIN MPUMALANGA.</p>



transport

Department:
Transport
Province of KwaZulu-Natal

GAZETTE

LGKZNG23-2021-OCT

REGION: ALL

1) Application Number: APP0133121	2) Gazette Number: LGKZNG23-2021-OCT
3) Applicant: BMT MTHALANE ID NO. 7109125424087 Association: ZWARTKOP TAXI ASSOCIATION	4) Applicant Address: BOX 72859 SWEETWATERS LOCATION PIETERMARTZBURG KWA-ZULU NATAL 3201
5) Existing Licence Holder: NOT APPLICABLE ID NO. NOT APPLICABLE	6) Existing Licence Holder Address: NOT APPLICABLE
7) Type of application: NEW OPERATING LICENCE	8) Operating Licence Number: LKNKZN019911
9) Vehicle Type: MINIBUS	10) 1 X 15 (SEATED) + 0 (STANDING)
11) Region: UMGUNGUNDLOVU	
12.1	<p>2202GM238N1W00051170 - ZWARTKOP TAXI ASSOCIATION.</p> <p>1.1 FROM GUBESHE TO RETIEF STREET TERMINAL.</p> <p>INBOUND: FROM GUBESHE TERMINUS INTO AND ALONG P399 INTO ZM109, INTO MR139, INTO SWEETWATERS ROAD, INTO SWARTKOP ROAD, INTO MAYORS WALK (M80), INTO AND ALONG BERG STREET TO THE RANK AT THE CORNER OF RETIEF AND BERG STREET.</p> <p>1.2 FROM RETIEF STREET TERMINAL TO GUBESHE</p> <p>OUTBOUND: FROM RETIEF STREET TERMINAL INTO BERG STREET, LEFT INTO EAST STREET, LEFT INTO BOOM STREET, RIGHT INTO RETIEF STREET, LEFT INTO VICTORIA ROAD WHICH BECOMES WINSTON ROAD AND RIGHT INTO MAYORS WALK WHICH BECOMES SWARTKOP ROAD AND INTO SWEETWATERS ROAD (M80), INTO M139, INTO ZM109, INTO P399 AND PROCEED TO GUBESHE TERMINUS.</p>
12.2	<p>22068T22068T00051191 - HILTON COLLEGE TO PIETERMARITZBURG</p> <p>FROM HILTON COLLEGE INTO MR139, INTO HILTON (QUARRY SHOPPING CENTRE), RETURN TO N3 INTERSECTION AND RIGHT INTO N3, INTO DUNCAN MCKENZIE, AND INTO HYSLOP ROAD, INTO COMMERCIAL ROAD AND LEFT INTO LONGMARKET STREET AND LEFT INTO FREEDOM SQUARE (NEW TAXI RANK).</p> <p>FROM CITY TERMINAL (FREEDOM SQUARE), RIGHT INTO CHURCH STREET, LEFT INTO BOSHOFF STREET, INTO CHATTERTON ROAD, INTO THE N3, INTO HILTON (QUARRY SHOPPING CENTRE), RETURN TO HILTON AND PROCEED TO HILTON COLLEGE; AS PER THE FORWARD ROUTE IN REVERSE;</p> <p>FROM CITY TERMINAL (FREEDOM SQUARE), RIGHT INTO CHURCH STREET, AND LEFT INTO N3, INTO HILTON (QUARRY SHOPPING CENTRE), RETURN TO HILTON AND PROCEED TO HILTON COLLEGE AS PER THE FORWARD ROUTE IN REVERSE.</p>
12.3	<p>22068822068T00051192 - ZAYEKA TO PIETERMARITZBURG</p> <p>FROM ZAYEKA-BHEKIZIWE SCHOOL (D1132), INTO AND ALONG P399 INTO ZM109, INTO MR139, INTO SWEETWATERS ROAD, INTO SWARTKOP ROAD, INTO MAYORS WALK (M80), INTO AND ALONG BERG STREET TO THE RANK AT THE CORNER OF RETIEF AND BERG STREET</p> <p>FROM RETIEF STREET TERMINAL INTO BERG STREET, LEFT INTO EAST STREET, LEFT INTO BOOM STREET, RIGHT INTO RETIEF STREET, LEFT INTO VICTORIA ROAD WHICH BECOMES WINSTON ROAD AND RIGHT INTO MAYORS WALK WHICH BECOMES SWARTKOP ROAD AND INTO SWEETWATERS ROAD (M80), INTO M139, INTO ZM109, INTO P399 AND PROCEED TO ZAYEKA- BHEKIZIWE SCHOOL (D1132).</p>



transport

Department:
Transport
Province of KwaZulu-Natal

GAZETTE

LGKZNG23-2021-OCT

REGION: ALL

1)	Application Number: APP0133126	2)	Gazette Number: LGKZNG23-2021-OCT
3)	Applicant: <input type="checkbox"/> HOLISIZWE TRANSPORT AND INVESTMENTS(PTY) LTD ID NO. 2014/034553/07 Association: BONELLA TAXI ASSOCIATION	4)	Applicant Address: 51 SEVERN DRIVE WESTVILLE DURBAN 3629
5)	Existing Licence Holder: N RAJBAL ID NO. 8712040201081	6)	Existing Licence Holder Address: 97 HARCOTTE GARDENS CATO MANOR MAYVILLE 4091
7)	Type of application: NORMAL TRANSFER	8)	Operating Licence Number: LGKZN1303001167
9)	Vehicle Type: MINIBUS	10)	1 X 15 (SEATED) + 0 (STANDING)
11)	Region: DURBAN CENTRAL		
12.1	<p>2206L221004R00141397 - BONELA TO DURBAN</p> <p>BONELLA TO RANK 46 DENNIS HURLEY STREET DURBAN (QUEEN STREET)</p> <p>FROM AN APPROVED RANK 46 BLINKBONNIE ROAD OPPOSITE JABULA SUPERMARKET, PROCEED ALONG BLINKBONNIE ROAD, LEFT TURN INTO BUCKINGHAM ROAD, PROCEED ALONG BUCKINGHAM ROAD RIGHT INTO BARNSLEY GROVE, PROCEED ALONG BARNSLEY GROVE AND TURN LEFT INTO BLINKBONNIE ROAD, RIGHT INTO BONELA ROAD, PROCEED ALONG BONELA ROAD, LEFT INTO ESKOTENE GROVE PROCEED ALONG ESKOTENE GROVE ACROSS TO CANDELLA ROAD INTO WESTMEATH AVENUE, RIGHT INTO STANFIELD ROAD, PROCEED ALONG STANFIELD ROAD AND TURN RIGHT INTO WESTMEATH AVENUE, PROCEED ALONG WESTMEATH AVENUE AND TURN RIGHT INTO CANDELLA ROAD, PROCEED ALONG CANDELLA ROAD TURN LEFT INTO WIGGINS ROAD, PROCEED ALONG WIGGINS ROAD, TURN LEFT INTO CARLOW ROAD, PROCEED ALONG CARLOW ROAD, RIGHT INTO BLINKBONNIE ROAD, PROCEED ALONG BLINKBONNIE TURN LEFT INTO BELLAIR ROAD, PROCEED ALONG BELLAIR ROAD, RIGHT INTO JAN SMUTS HIGHWAY, LEFT INTO FELIX DLAMINI ROAD (BRICKFIELD ROAD), PROCEED ALONG FELIX DLAMINI ROAD (BRICKFIELD ROAD) LEFT ONTO N8 FREEWAY, PROCEED ALONG N8 FREEWAY, EXIT AT RIDGE ROAD, BEREA OFF-RAMP (TOLLGATE BRIDGE), ACROSS RIDGE ROAD INTO BEREA ROAD NORTH, PROCEED ALONG BEREA ROAD NORTH INTO CHRIS NTULI ROAD (OLD DUTCH ROAD), PROCEED ALONG CHRIS NTULI ROAD (OLD DUTCH ROAD) PROCEED INTO JOHANNES NKOSI STREET (ALICE STREET), PROCEED ALONG JOHANNES NKOSI STREET (ALICE STREET), RIGHT INTO SOLDIERS WAY, PROCEED ALONG SOLDIERS WAY, RIGHT INTO DENNIS HURLEY STREET (QUEEN STREET) RANK#6, DURBAN. RETURN ROUTE: RANK 46 DENNIS HURLEY STREET (QUEEN STREET), DURBAN TO BONELA PROCEED ALONG DENNIS HURLEY STREET (QUEEN STREET), RIGHT INTO INGUCE STREET (ALBERT STREET), PROCEED ALONG INGUCE STREET (ALBERT STREET) LEFT INTO DAVID WEBSTER STREET (LEOPOLD STREET), PROCEED ALONG DAVID WEBSTER STREET (LEOPOLD STREET) INTO CANNONGATE ROAD ONTO THE N8 FREEWAY EXITING AT FELIX DLAMINI ROAD (BRICKFIELD ROAD) OFF RAMP PROCEED ALONG FELIX DLAMINI ROAD (BRICKFIELD ROAD) INTO GARTH ROAD, LEFT INTO GALWAY ROAD, PROCEED ALONG GALWAY ROAD, LEFT TURN INTO JAN SMUTS HIGHWAY, PROCEED ALONG JAN SMUTS HIGHWAY, PROCEED ALONG JAN SMUTS HIGHWAY, RIGHT INTO BELAIR ROAD, PROCEED ALONG BELAIR ROAD, RIGHT INTO BLINKBONNIE ROAD, PROCEED ALONG BLINKBONNIE ROAD (AS PER BONELA ROUTE</p> <p>NB: ALL COMMUTERS TO BE PICKED UP AND DROPPED OFF ONLY AT THE DESIGNATED TAXI STOPS ON THE PRESCRIBED ROUTE.</p> <p>ALTERNATIVE ROUTE: BONELA TO RANK#6 DENNIS HURLEY STREET (QUEEN STREET), DURBAN.</p>		
12.2	<p>2206L221004R00141398 - ALTERNATIVE ROUTE1 BONELA TO DURBAN</p> <p>FROM AN APPROVED RANK - 46 BLINKBONNIE ROAD OPPOSITE JABULA SUPERMARKET, PROCEED ALONG BLINKBONNIE ROAD, LEFT TURN INTO BUCKINGHAM ROAD, PROCEED ALONG BUCKINGHAM ROAD RIGHT INTO BARNSLEY GROVE, PROCEED ALONG BARNSLEY GROVE AND TURN LEFT INTO BLINKBONNIE ROAD, RIGHT INTO BONELLA ROAD, PROCEED ALONG BONELLA ROAD, LEFT INTO ESKOTENE GROVE PROCEED ALONG ESKOTENE GROVE ACROSS TO CANDELLA ROAD INTO WESTMEATH AVENUE, RIGHT INTO STANFIELD ROAD, PROCEED ALONG STANFIELD ROAD AND TURN RIGHT INTO WESTMEATH AVENUE, PROCEED ALONG WESTMEATH AVENUE AND LEFT INTO CANDELLA, PROCEED ALONG CANDELLA ROAD, RIGHT INTO JAN SMUTS HIGHWAY, PROCEED ALONG JAN SMUTS HIGHWAY, LEFT INTO BEREA ROAD NORTH, PROCEED ALONG BEREA ROAD NORTH, TURN RIGHT INTO BOTANICAL GARDENS ROAD, PROCEED ALONG BOTANICAL GARDENS ROAD, LEFT INTO BEREA ROAD, PROCEED ALONG BEREA ROAD, LEFT INTO JULIUS NYERERE AVENUE (WARWICK AVENUE) PROCEED ALONG JULIUS NYERERE AVENUE (WARWICK AVENUE, RIGHT INTO JOHANNES NKOSI STREET, (ALICE STREET) PROCEED ALONG JOHANNES NKOSI STREET, (ALICE STREET), RIGHT TURN INTO YUSUF DADDOD STREET (GREY STREET) PROCEED ALONG YUSUF DADDOD STREET (GREY STREET) LEFT INTO PIXLEY KA SEME STREET (WEST STREET) PROCEED ALONG PIXLEY KA SEME STREET (WEST STREET), LEFT INTO SAMORA MACHEL STREET (ALIWAL STREET) PROCEED ALONG SAMORA MACHEL STREET (ALIWAL STREET), LEFT INTO BRAM FISCHER ROAD (ORDNANCE ROAD) PROCEED ALONG BRAM FISCHER ROAD (ORDNANCE ROAD), LEFT INTO SOLDIERS WAY, PROCEED ALONG SOLDIERS WAY, RIGHT TURN ONTO MONTY NAICKER STREET (PINE STREET) PROCEED ALONG MONTY NAICKER STREET (PINE STREET), RIGHT TURN INTO JOSEPH NDULULI STREET (RUSSEL STEET) PROCEED ALONG JOSEPH NDULULI STREET (RUSSEL STEET), RIGHT TURN INTO JOHANNES NKOSI STREET (ALICE STREET) PROCEED ALONG JOHANNES NKOSI STREET (ALICE STREET), RIGHT INTO SOLDIERS WAY, PROCEED ALONG SOLDIERS WAY, RIGHT INTO DENIS HURLEY STREET (QUEEN STREET) RANK#6, DURBAN.</p> <p>ALTERNATIVE RETURN ROUTE:</p> <p>RANK 46 DENNIS HURLEY STREET (QUEEN STREET), DURBAN TO BONELLA</p> <p>PROCEED ALONG DENNIS HURLEY STREET (QUEEN STREET) LEFT INTO YUSUF DADDOD STREET (GREY STREET) PROCEED ALONG YUSUF DADDOD STREET (GREY STREET), RIGHT INTO MONTY NAICKER STREET (PINE STREET) PROCEED ALONG MONTY NAICKER STREET (PINE STREET), PROCEED INTO AND ALONG THE N8 EXITING AT BEREA ROAD SOUTH (TOLLGATE BRIDGE) OFF RAMP, PROCEED ALONG BEREA ROAD SOUTH INTO JAN SMUTS HIGHWAY, PROCEED ALONG JAN SMUTS HIGHWAY, RIGHT TURN INTO FELIX DLAMINI ROAD (BRICKFIELD ROAD) PROCEED ALONG FELIX DLAMINI ROAD (BRICKFIELD ROAD), LEFT TURN INTO GARTH ROAD, PROCEED ALONG GARTH ROAD, LEFT TURN INTO BURO CRESCENT, PROCEED ALONG BURO CRESCENT, RIGHT TURN INTO JAN SMUTS HIGHWAY, PROCEED ALONG JAN SMUTS HIGHWAY, LEFT INTO CANDELLA ROAD, PROCEED ALONG CANDELLA ROAD TO RANK 46 CANDELLA ROAD, BONELLA.</p> <p>NB: ALL COMMUTERS TO BE PICKED UP AND DROPPED OFF ONLY AT THE DESIGNATED TAXI STOP ON THE PRESCRIBED ROUTE.</p>		



transport

Department:
Transport
Province of KwaZulu-Natal

GAZETTE

LGKZNG23-2021-OCT

REGION: ALL

1) Application Number: APP0133130	2) Gazette Number: LGKZNG23-2021-OCT
3) Applicant: NI HLATSHWAYO ID NO. 5108300543085 Association: BERGVILLE TAXI ASSOCIATION	4) Applicant Address: P.O BOX 397 BERGVILLE 3350
5) Existing Licence Holder: TC HLATSHWAYO ID NO. 5208235678087	6) Existing Licence Holder Address: P.O BOX 397 BERGVILLE 3350
7) Type of application: DECEASED TRANSFER	8) Operating Licence Number: LGKZN0303001464
9) Vehicle Type: MINIBUS	10) 1 X 15 (SEATED) + 0 (STANDING)
11) Region: UTHUKELA	
12.1	2202ER21005110047636 - BERGVILLE TO ESTCOURT/WEMBEZI FROM BERGVILLE TAXI RANK STRAIGHT WITH HIGH STREET, TURN LEFT TO SHARRAT STREET, TURN LEFT INTO WEST STREET, TURN LEFT INTO P1-1, TURN RIGHT INTO N3, TURN LEFT R103, TURN LEFT INTO SHEPSTONE AVENUE, TURN RIGHT INTO ALBERT STREET, TURN RIGHT INTO ESTCOURT TAXI RANK AND RETURN INTO THE SAME ROUTE.
12.2	2203BI21001900047607 - DUKUZA TO BERGVILLE FROM DUKUZA TAXI RANK, TURN LEFT TO D1377, TURN RIGHT TO P288, TURN LEFT TO D1375, TURN RIGHT TO P304, TURN LEFT TO KINGSWAY, AND TURN RIGHT TO TATHAM ROAD, LEFT TO WEST STREET, LEFT TO BERGVILLE TAXI RANK AND RETURN.
12.3	21001911008Z10047652 - BERGVILLE TO JOHANNESBURG FROM BERGVILLE TAXI RANK, STRAIGHT WITH HIGH STREET, TURN LEFT TO SHARRAT STREET, TURN RIGHT TO TATHAM ROAD, TURN TO KINGSWAY AND TURN RIGHT TO P340. TURN RIGHT TO R74, TURN RIGHT TO N5, TURN LEFT N3, STRAIGHT JOIN M2, LEFT TO HORROW ROAD, LEFT TO UNDERSON STREET, RIGHT TO VON WILLEG, TURN LEFT TO JEPPE STREET, RIGHT INTO RISSIK STREET, TURN RIGHT TO DEVILLIERS STREET, STRAIGHT TO PARK CITY TAXI RANK IN JOHANNESBURG AND DIRECT AND RETURN TO THE SAME ROUTE.



transport

Department:
Transport
Province of KwaZulu-Natal

GAZETTE

LGKZNG23-2021-OCT

REGION: ALL

1)	Application Number: APP0133132	2)	Gazette Number: LGKZNG23-2021-OCT
3)	Applicant: GE MVELASE ID NO. 701002553084 Association: KLIPRIVER TAXI ASSOCIATION	4)	Applicant Address: 40 VAN DER STEL STREET VAN EIBECK PARK LADYSMITH 3370
5)	Existing Licence Holder: NOT APPLICABLE ID NO. NOT APPLICABLE	6)	Existing Licence Holder Address: NOT APPLICABLE
7)	Type of application: NEW OPERATING LICENCE	8)	Operating Licence Number: LKNKZN0110950
9)	Vehicle Type: MINIBUS	10)	1 X 15 (SEATED) + 0 (STANDING)
11)	Region: UTHUKELA		
12.1	<p>2202DH2100BF00051107 - EZAKHENI E SECTION TO PIETERS INDUSTRIAL AREA.</p> <p>INBOUND.</p> <p>FROM SECTION E SUPERMARKET, CHIEF LUTHULI STREET TURN LEFT INTO MOSES MABIDA STREET ALONG MOSES MABIDA STREET, ALONG MOSES MADIBA, TURN RIGHT INTO RHOLIHLANHLA ROAD, ALONG RHOLIHLANHLA INTO PIETERS INDUSTRIAL AREA.</p> <p>OR</p> <p>FROM SECTION E SUPERMARKET, CHIEF ALBERT LUTHULI STREET, TURN RIGHT INTO MOSES MADIBA STREET, ALONG MOSES MADIBA STREET, TURN LEFT INTO P333 ROAD, ALONG P333 ROAD, INTO PIETERS INDUSTRIAL AREA.</p>		
12.2	<p>2202DF2100BF00051108 - WATERSMEET TO LADYSMITH / LYELL STREET TAXI RANK.</p> <p>INBOUND.</p> <p>FROM APPROVED WATERSMEET TAXI RANK INTO WATERSMEET ROAD, LOAD, HLATHINI LOAD, GCABHANE LOAD, GCIZELA LOAD, PROCEED WITH WATERSMEET ROAD, TO PEACE TOWN, OFF LOAD PASSENGERS AND PROCEED WITH WATERSMEET ROAD, TURN LEFT INTO R03 HARRISMITH ROAD, ALONG HARRISMITH ROAD, TURN LEFT INTO PORT ROAD, ALONG PORT ROAD TURN LEFT INTO KEATE STREET, PROCEED INTO ALEXANDRA STREET, ALONG ALEXANDRA STREET, TURN RIGHT INTO LYELL STREET, ALONG LYELL STREET, TURN LEFT INTO LYELL STREET TAXI RANK.</p> <p>OR.</p> <p>FROM HARRISMITH ROAD INTO KING STREET ALONG KING STREET, TURN LEFT LYELL STREET, ALONG LYELL STREET, TURN RIGHT INTO LYELL STREET TAXI RANK</p> <p>OUTBOUND.</p> <p>FROM LYELL STREET TAXI RANK, TURN LEFT INTO QUEEN STREET, LEFT INTO LYELL STREET, ALONG LYELL STREET, TURN RIGHT INTO KING STREET INTO PORT ROAD, INTO HARRISMITH ROAD, INTO R103, TURN RIGHT INTO WATERSMEET ROAD, PROCEED TO PEACETOWN LOAD, PROCEED INTO WATERSMEET ROAD INTO GCIZELA OFF LOAD AND LOAD INTO GCABHANE OFF LOAD AND LOAD, TO HLATHINI OFFLOAD AND LOAD.</p> <p>OR.</p> <p>FROM LYELL STREET TAXI RANK, TURN LEFT INTO QUEEN STREET, ALONG QUEEN STREET, TURN LEFT INTO KEAT STREET, TURN RIGHT INTO PORT ROAD INTO HARRISMITH ROAD, INTO R103, TURN RIGHT WATERSMEET ROAD, PROCEED TO PEACE TOWN, LOAD PASSENGERS, PROCEED INTO WATERSMEET ROAD, INTO GCIZELA, OFF LOAD AND LOAD PASSENGERS INTO GCABHANE OFF LOAD AND LOAD PASSENGERS TO HLATHINI OFF LOAD AND LOAD PASSENGERS.</p>		
12.3	<p>2202DH2202DH00051110 - LADYSMITH TO WEENEN.</p> <p>INBOUND.</p> <p>FROM LYELL STREET TAXI RANK, TURN LEFT INTO QUEEN STREET, TURN LEFT INTO LYELL STREET, ALONG LYELL STREET, TURN LEFT INTO N1, ALONG N11, INTO R103, PROCEED ALONG R103, TURN LEFT INTO R74, PROCEED ALONG R74, TURN LEFT INTO ANDRIES PRETORIUS STREET, TURN LEFT INTO RETIRF STREET, TURN LEFT INTO VALLEY STREET TAXI RANK IN WEENEN.</p> <p>OUTBOUND.</p> <p>FROM WEENEN TAXI RANK IN VALLEY STREET, TURN LEFT INTO BOSHOF STREET, TURN LEFT INTO ANDRIES PRETORIUS STREET, TURN RIGHT INTO R74, PROCEED AND TURN RIGHT INTO R103, PROCEED INTO R103, TURN LEFT INTO N11, INTO LYELL STREET, TURN EIGHT INTO LYELL STREET TAXI RANK IN LADYSMITH.</p>		
12.4	<p>2100BF2202EN10051111 - LYELL STREET TO ESTCOURT</p> <p>INBOUND.</p> <p>FROM LYELL STREET TAXI RANK, TURN LEFT INTO QUEEN STREET, TURN LEFT INTO LYELL STREET, TURN LEFT INTO R03, PROCEED R103 INTO HARDING STREET, TURN LEFT INTO ESTCOURT TAXI RANK.</p> <p>OUTBOUND.</p> <p>FROM ESTCOURT TAXI RANK, TURN LEFT INTO ALEXANDRA STREET, TURN LEFT INTO HARDING STREET, INTO R03, PROCEED ALONG R103, TURN LEFT INTO N11, INTO LYELL STREET, ALONG LYELL STREET, AND TURN RIGHT INTO LYELL STREET TAXI RANK.</p>		
12.5	<p>2100BF2202DH00051113 - LADYSMITH TO HARRISMITH.</p> <p>INBOUND.</p> <p>LADYSMITH/EMNAMBITHI TO HARRISMITH</p> <p>FROM LYELL STREET TAXI RANK, TURN LEFT INTO QUEEN STREET, TURN LEFT INTO KEATES STREET, TURN RIGHT INTO PORT ROAD, OR FROM LYELL STREET TAXI RANK, TURN LEFT INTO QUEEN STREET, TURN LEFT INTO LYELL STREET, TURN RIGHT INTO KING STREET, ALONG KING STREET, INTO PORT ROAD, INTO HARRISMITH ROAD R103, PROCEED ALONG HARRISMITH ROAD R103 INTO HARRISMITH ROAD R103, INTO HARRISMITH TAXI RANK IN MARCLEECHNIA STREET.</p> <p>OUTBOUND.</p> <p>FROM HARRISMITH TAXI RANK IN MARCHECHNIA STREET CORNER, GARVODE STREET, INTO HARRISMITH STREET ROAD R03, PROCEED ALONG HARRISMITH ROAD R103, INTO PORT ROAD, INTO KING STREET, ALONG KING STREET, TURN RIGHT INTO LYELL STREET RANK.</p>		



transport

Department:
Transport
Province of KwaZulu-Natal

GAZETTE

LGKZNG23-2021-OCT

REGION: ALL

12.6	2100BF7203CE10051114 - LADYSMITH TO QWAQWA INBOUND FROM: LVELL STREET TAXI RANK, TURN LEFT INTO QUEEN STREET, TURN LEFT INTO DEATE STREET, INTO HARRISMITH ROAD, TURN LEFT INTO HARRISMITH R103, ALONG HARRISMITH R103 ROAD, INTO R527 PROCEED R527, TURN LEFT INTO MOMLOOT STREET QWAQWA, PROCEED ALONG MAMLOOT STREET INTO PHUTHADITSHABA CORNER MAMDOI STREET AND MOTEKANG STREET TAXI RANK IN QWAQWA OUTBOUND FROM APPROVED TAXI RANK IN PHUTHADITSHABA, CORNER MAMDOI STREET AND MOTEKANG STREET, INTO MAMPOI STREET, TURN RIGHT INTO R527 ROAD, PROCEED ALONG R527 ROAD, INTO MARCKECHNIA STREET, INTO HARRISMITH ROAD R103, PROCEED ALONG HARRISMITH R103, INTO PORT ROAD, INTO KING STREET, TURN LEFT INTO LVELL STREET, TURN RIGHT INTO LVELL STREET TAXI RANK
12.7	2100BF21001910051115 - LADYSMITH TO BERGVILLE INBOUND: FROM LVELL STREET TAXI RANK, TURN LEFT INTO LVELL STREET, ALONG LVELL STREET, TURN LEFT INTO N1, ALONG N11, TURN RIGHT INTO R616, PROCEED ALONG R616, TURN LEFT INTO R74, TURN LEFT INTO KINGSWAY STREET, TURN RIGHT INTO SOUTH STREET, TURN LEFT INTO WEST STREET, ALONG WEST STREET, TURN LEFT INTO APPROVED TAXI RANK IN BERGVILLE OUTBOUND: FROM APPROVED TAXI RANK IN BERGVILLE, INTO HIGH STREET, TURN RIGHT INTO SHAWATT STREET, TURN RIGHT INTO SOUTH STREET, TURN LEFT INTO KINGSWAY STREET, TURN RIGHT INTO R74, TURN RIGHT INTO R616, PROCEED ALONG R616, TURN LEFT INTO R103, TURN LEFT INTO N11, INTO LVELL STREET, TURN RIGHT INTO LVELL STREET TAXI RANK
12.8	2100BF2202EV10051116 - LADYSMITH/EMNAMBITHI TO WINTERTON FROM LVELL STREET TAXI RANK TURN LEFT INTO QUEEN STREET, TURN LEFT INTO LVELL STREET, TURN LEFT INTO M1 AND PROCEED ALONG N11, TURN RIGHT INTO R616 PROCEED ALONG R616 TURN LEFT INTO WINTERTON ROAD R616 PROCEED AND TURN LEFT INTO R74 AND TURN RIGHT INTO WINTERTON TAXI RANK. OUTBOUND: FROM WINTERTON TAXI RANK TURN LEFT INTO R74, TURN RIGHT INTO R600 PROCEED ALONG R600 TURN RIGHT INTO R616 TURN LEFT INTO R103 TURN LEFT INTO N11 AND PROCEED ALONG N11 AND TURN INTO LVELL STREET UNTIL THE TAXI RANK.
12.9	2100BF2202C710051117 - LADYSMITH TO GREYTOWN. INBOUND. FROM LVELL STREET TAXI RANK TURN LEFT INTO QUEEN STREET, TURN INTO LVELL STREET, TURN LEFT INTO M1 AND PROCEED ALONG N11 AND INTO R103 AND TURN LEFT INTO R74 INTO MUDEN ROAD AND TURN RIGHT INTO BELL STREET, TURN INTO UMHLANGEINI TAXI RANK IN GREYTOWN. OUTBOUND. FROM UMHLANGENI TAXI RANK TURN RIGHT INTO BELL STREET, TURN LEFT INTO MUDEN ROAD AND PROCEED ALONG MUDEN ROAD AND TURN INTO R74 TURN RIGHT INTO R103 PROCEED ALONG R103 AND TURN LEFT INTO N11 AND PROCEED ALONG N11, TURN INTO LVELL STREET TAXI RANK.
12.10	2100BF2100F510051118 - LADYSMITH TO NEWCASTLE. INBOUND. FROM LVELL STREET TAXI RANK TURN LEFT INTO QUEEN STREET, TURN INTO LVELL STREET, TURN LEFT INTO CRAWSHAW ROAD, CRAWSHAW ROAD TURN INTO NEWCASTLE ROAD INTO N11 AND PROCEED ALONG NEWCASTLE ROAD N11 AND TURN LEFT INTO ATTEN STREET AND TURN INTO KIRKLAND STREET TURN RIGHT INTO NEWCASTLE RANK INTO TERMINUS STREET. OUTBOUND. FROM NEWCASTLE TAXI RANK IN TERMINUS STREET AND TURN LEFT INTO KIRKLAND STREET, TURN RIGHT INTO ATTEN STREET, TURN RIGHT INTO NEWCASTLE ROAD N11. PROCEED ALONG NEWCASTLE ROAD N11 TURN RIGHT INTO THOMPSON ROAD ALONG THOMPSON ROAD INTO ILLING ROAD AND DROP AND TURN RIGHT INTO ALFRED STREET AND TURN LEFT INTO CRAWSHAW ROAD INTO LVELL STREET TAXI RANK.
12.11	2202DH2202DH00051141 - CONDITIONS/RESTRICTIONS PASSENGERS MAY BE PICKED UP AND/OR SET DOWN ONLY AT DESIGNATED TAXI RANK OR TAXI STOP, WHICH SHALL EXCLUDE BUS STOPS. ON THE INBOUND TRIP TO DURBAN, NEWCASTLE, DUNDEE, COLENSO, GREYTOWN NO PASSENGERS MAY BE PICKED UP ENROUTE FROM LEAVING THE MAGISTERIAL OF KLIPRIVER UNTIL REACHING THE DESTINATION RANK. ON THE RETURN TRIP TO KLIPRIVER, NO PASSENGERS MAY BE SET DOWN UNTIL REACHING THE MAGISTERIAL DISTRICT OF KLIPRIVER. ENTRY OR RANKING ON PRIVATE PROPERTY IS NOT PERMITTED WITHOUT PERMISSION OF THE LANDLORD, A COPY OF WHICH MUST BE SUPPLIED TO THE BOARD BEFORE ISSUE OPERATING LICENCE. WITHOUT HAVING ENTERED INTO AN AGREEMENT WITH OTHER OPERATORS ON A COMMON ROUTE, AS CONTEMPLATED BY SECTION 8 (2) (B) OF ACT 22 OF 2000, THE PICKING UP OR SETTING DOWN OF PASSENGERS ON SUCH ROUTE IS NOT PERMITTED. A COPY OF SUCH AGREEMENT MUST BE SUPPLIED TO THE BOARD. AT RANKS, WHETHER ON -STREET OR OFF-STREET, ONLY THE TAXIS THAT CAN BE ACCOMMODATED IN THE DEMARCATED AREA MAY OCCUPY THE RANK, EXCESS VEHICLES MUST HOLD ELSEWHERE AT DESIGNATED HOLDING AREAS. RANK PERMITS OR LETTERS OF AUTHORITY MUST BE PRODUCED IN RESPECT OF ALL RANKS IN MUNICIPAL ARREARS, IN PARTICULAR MAJOR TOWNS AND CITIES. THE ALLOCATION OF ANY ROUTE OR PORTION OF A ROUTE IS SUBJECT TO THE CONDITION THAT IT HAS BEEN APPROVED AND ALLOCATED IN GOOD FAITH AND THAT SUCH ROUTE WILL BE INVALID SHOULD IT TRANSPIRE THAT THE ROUTE OR PORTION THEREOF WILL, OR HAS CAUSED CONFLICT DUE TO IT HAVING BEEN APPROVED BASED ON INCORRECT OR FALSE INFORMATION SUPPLIED TO THE BOARD OR AS A RESULT OF AN ERROR. IN SUCH INSTANCE THE OPERATING LICENCE MUST BE RETURNED TO THE BOARD FOR CORRECTION. THE VEHICLE MUST BE COVERED BY MOTOR VEHICLE INSURANCE AS WELL AS PERSONAL LIABILITY INSURANCE.



transport

Department:
Transport
Province of KwaZulu-Natal

GAZETTE

LGKZNG23-2021-OCT

REGION: ALL

1)	Application Number: APP0133137	2)	Gazette Number: LGKZNG23-2021-OCT
3)	Applicant: S BUSANI ID NO. 7701155477082 Association: MKHONDENI TAXI OWNERS ASSOCIATION	4)	Applicant Address: P O BOX11828 DORPSPRUIT PMBURG 3201
5)	Existing Licence Holder: NOT APPLICABLE ID NO. NOT APPLICABLE	6)	Existing Licence Holder Address: NOT APPLICABLE
7)	Type of application: NEW OPERATING LICENCE	8)	Operating Licence Number: LGKZN0403001380
9)	Vehicle Type: MINIBUS	10)	1 X 15 (SEATED) + 0 (STANDING)
11)	Region: UMGUNGUNDLOVU		
12.1	22068T22068T00049164 - LINCOLN MEADE TO FREEDOM SQUARE PIETERMARITZBURG INBOUND: FROM ORIGIN AT LINCOLN MEADE TERMINUS AT CORNER GRIMTHORP AND STAMFORD ROADS ALONG STAMFORD ROAD INTO MCPHRSON ROAD INTO DUNSBY ROAD INTO GRIMTHORPE ROAD LEFT INTO MURRAY ROAD INTO HESKETH DRIVE LEFT INTO NEW ENGLAND ROAD RIGHT INTO SURREY ROAD, INTO BOSCHOFF STREET INTO LONGMARKET STREET LEFT INTO RETIEF STREET LEFT INTO CHURCH STREET LEFT INTO OLD MARKET ROAD TO MARKET ROAD TO FREEDOM SQUARE TERMINUS. OUTBOUND: FROM FREEDOM SQUARE TERMINUS RIGHT INTO LONGMARKET STREET, LEFT INTO BOSCHOFF STREET AND FOLLOW SAME ROUTE AS INBOUND ROUTE TO POINT OF ORIGIN AT LINCOLN MEADE TERMINUS.		
12.2	22068T22068T00049165 - MKHONDENI TO FREEDOM SQUARE PIETERMARITZBURG INBOUND: FROM ORIGIN AT MKHONDENI TERMINUS AT CORNER OF SHORTS RETREAT AND LESTER BROWN ROADS INTO SHORTS RETREATS ROAD LEFT INTO PORTLAND ROAD, LEFT INTO CB DOWNS ROAD RIGHT INTO MARKET ROAD INTO N8 LEFT INTO DURBAN ROAD, INTO COMMERCIAL ROAD, RIGHT INTO LONGMARKET STREET, LEFT INTO RETIEF STREET, LEFT INTO CHURCH STREET, LEFT INTO OLD MARKET STREET TO FREEDOM SQUARE TERMINUS. ALTERNATIVE INBOUND: SAME AS ABOVE TO N8, TO CHURCH STREET GREYTOWN ROAD OFF RAMPLEFT INTO CHURCH STREET LEFT INTO OLD MARKET STREET TO FREEDOM SQUARE TERMINUS. OUTBOUND: FROM FREEDOM SQUARE TERMINUS INTO ARCHBELL STREET, LEFT INTO LOOP STREET, RIGHT INTO COMMERCIAL STREET, INTO DURBAN ROAD, LEFT INTO BLACKBURROW ROAD RIGHT INTO HESKETH DRIVE, RIGHT INTO FOXON ROAD, LEFT INTO VARLEY ROAD, RIGHT INTO MURRAY ROAD, LEFT INTO CB DOWNS ROAD, RIGHT INTO PORTLAND ROAD, RIGHT INTO SHORTS RETREATS ROAD TO MKHONDENI TERMINUS AT CORNER SHORTS RETREAT AND LESTER BROWN ROADS.		
12.3	22068T20018300049166 - LYNFIELD PARK TO FREEDOM SQUARE PIETERMARITZBURG INBOUND: FROM LYNFIELD PARK TERMINUS INTO OLD MAIN ROAD, INTO CB DOWNS ROAD LEFT INTO MARKET STREET LEFT INTO N8 DURBAN ROAD INTO COMMERCIAL ROAD LEFT INTO LONGMARKET STREET, LEFT INTO RETIEF STREET LEFT INTO CHURCH STREET LEFT INTO OLD MARKET STREET TO TERMINUS AT FREEDOM SQUARE. OUTBOUND: FROM TERMINUS AT FREEDOM SQUARE INTO ARCHBELL STREET, RIGHT INTO LOOP STREET, LEFT INTO COMMERCIAL ROAD, INTO DURBAN ROAD, INTO N8, LEFT INTO MARKET STREET, RIGHT INTO CB DOWNS ROAD INTO OLD MAIN ROAD TO TERMINUS AT LYNFIELD PARK.		



transport

Department:
Transport
Province of KwaZulu-Natal

GAZETTE

LGKZNG23-2021-OCT

REGION: ALL

1) Application Number: APP0133141	2) Gazette Number: LGKZNG23-2021-OCT
3) Applicant: MM MBATHA ID NO. 5209065621080 Association: VRYHEID TAXI ASSOCIATION	4) Applicant Address: PO BOX 1790 VRYHEID KWAZULU- NATAL
5) Existing Licence Holder: NOT APPLICABLE ID NO. NOT APPLICABLE	3100 6) Existing Licence Holder Address: NOT APPLICABLE
7) Type of application: NEW OPERATING LICENCE	8) Operating Licence Number: LGKZN0803000584
9) Vehicle Type: MIDIBUS	10) 1 X 22 (SEATED) + 0 (STANDING)
11) Region: ZULULAND	
12.1	2207J62207J500047989 - BHEKUZULU TO VRYHEID FROM BHEKUZULU TAXI RANK TO VRYHEID PLAZA FROM BHEKUZULU TAXI RANK INTO R69, TURN RIGHT INTO STRETCH CRESCENT, CONTINUE WITH THE SAME ROAD AND JOIN CHURCH STREET, CONTINUE WITH SAME ROAD AND TURN LEFT INTO WEST STREET, CONTINUE WITH THE SAME ROAD AND TURN LEFT INTO SOUTH STREET, CONTINUE WITH THE SAME ROAD AND TURN RIGHT INTO STRETCH CRESCENT AND TURN LEFT INTO BHEKUZULU TAXI RANK.
12.2	2209R32209R300047992 - CHARTER SERVICE FROM VRYHEID TAXI RANK TO POINTS WITHIN THE PROVINCE OF KWAZULU-NATAL AND RETURN.
12.3	KZN601NS10160 - VRYHEID TO ERMELO FROM VRYHEID TAXI RANK INTO STRECH CRESCENT ROAD, TURN LEFT INTO R69, TURN LEFT INTO P34/4 CONTINUE WITH PAULPIETERSBURGH PROCEED WITH R33 AND TURN LEFT INTO N2, CONTINUE WITH N2 INTO PIET RETIEF, CONTINUE WITH N2 INTO ERMELO, VOORTREKKER (N2) AND TURN LEFT TO BORDER STREET AND STRAIGHT TO THE END OF THAT STREET AND TURN RIGHT, THEN TURN LEFT WITH SLUITER STREET, THEN INTO ERMELO TAXI RANK AND RETURN.



transport

Department:
Transport
Province of KwaZulu-Natal

GAZETTE

LGKZNG23-2021-OCT

REGION: ALL

1) Application Number: APP0133142	2) Gazette Number: LGKZNG23-2021-OCT
3) Applicant: CZ MAZIBUKO ID NO. 9102080429082 Association: NGWELEZANE TAXI ASSOCIATION	4) Applicant Address: P O BOX 749 EMPANGENI 3880
5) Existing Licence Holder: G MAZIBUKO ID NO. 5003100705085	6) Existing Licence Holder Address: P O BOX 749 EMPANGENI 3880
7) Type of application: DECEASED TRANSFER	8) Operating Licence Number: LGKZN0703000557
9) Vehicle Type: MINIBUS	10) 1 X 15 (SEATED) + 0 (STANDING)
11) Region: UTHUNGULU	
12.1	2207XF2207W300052136 - NGWELEZANE TO RICHARDSBAY FROM NGWELEZANE INTO NGWELEZANE ROAD LEFT INTO TANNER AND RIGHT INTO MAIN ROAD R84 (JOHN ROSS HIGHWAY) TURN LEFT INTO GELEIRGANG AND TURN INTO ALLUMINA ALLE TO CHACKLINE TURN RIGHT INTO GUIDEN GRACHT TURN LEFT INTO BULLION BOULAVARD TURN LEFT OR RIGHT INTO CBD AND RETURN PROCEED TO JOHN ROSS HIGHWAY BY KRUGER RAND AND TURN RIGHT INTO R84 (MTUBA ROAD) TURN RIGHT ALKAN STRAND (BEACHES) AND RETURN.
12.2	2207XF2207XF00052138 - CHARTER: FROM NGWELEZANE TAXI RANK TO POINT WITHIN THE PROVINCE OF KZN ONLY. NO PICKING UP OR SETTING DOWN OF PASSENGERS EN ROUTE.
12.3	2207XF2207XE00057777 - NGWELEZANE TO NDABAYAKHE FROM NGWELEZANE INTO NGWELEZANE ROAD TURN RIGHT INTO (OLD N2) R102 TURN RIGHT INTO D1557 AND RETURN OR PROCEED TO NGWELEZANE HOSPITAL.
12.4	2207XF2207XF00057778 - NGWELEZANE TO NQUTSHINI FROM NGWELEZANE INTO NGWELEZANE INTO THANDUYISE DRIVE OR MANGOSUTHU HIGHWAY TURN LEFT INTO D1557 AND RETURN (IF MANGOSUTHU HIGHWAY TURN RIGHT).
12.5	2207XF2207UI00057779 - NGWELEZANE TO MATSHANA FROM NGWELEZANE INTO AMANGWE HIGHWAY PROCEED TO D880 AND RETURN OR TURN LEFT INTO MADLEBE ROAD AND RETURN.
12.6	2207XF2207XJ00052134 - NGWELEZANE TO EMPANGENI AND EMPANGENI RAIL FROM NGWELEZANE INTO NGWELEZANE ROAD TURN LEFT INTO TANNER ROAD AND TURN RIGHT INTO RANK B AND RETURN OR PROCEED TO TANNER ROAD AND TURN RIGHT THEN TURN LEFT INTO MAIN ROAD(ESHOWE ROAD) AND LEFT INTO FRANK BULL AND RIGHT INTO OLD MAIN ROAD, TURN RIGHT OXLAND ROAD TO MAXWELL ROAD AND TURN LEFT INTO LOT63 OR PROCEED TO COMMERCIAL ROAD AND TURN RIGHT THEN LEFT INTO UNION STREET TO NPA (WAR MEMORIAL HOSPITAL) AND LEFT INTO UKHULA STREET TURN RIGHT INTO BIYELA STREET AND LEFT INTO MAXWELL STREET AND TURN LEFT INTO SMITH STREET AND RIGHT TO COMMERCIAL ROAD OR TURN LEFT FROM NGWELEZANE INTO WESTERN BYPASS MR 166 (MELMOTH ROAD) AND PROCEED TO UKHULA STREET OR TURN RIGHT INTO MAIN ROAD R84 (ESHOWE ROAD) AND TURN LEFT INTO MAXWELL STREET AND RETURN OR FROM NGWELEZANE ROAD TURN LEFT INTO DUNFORD ROAD AND TURN LEFT INTO GEMIN ROAD AND LEFT INTO SIGMA CRESCENT PROCEED TO GEMIN ROAD TURN LEFT TO DUNFORD ROAD AND TURN RIGHT INTO PRESIDENT SWART AND LEFT INTO MAIN ROAD OR TURN LEFT INTO PRESIDENT SWART TURN RIGHT INTO DUNN ROAD AND LEFT OR RIGHT TO FRANK BULL.
12.7	2207XF2207XJ00052135 - NGWELEZANE TO KWADLANGWEZWA FROM NGWELEZANE INTO NGWELEZANE ROAD TURN RIGHT INTO (OLD N3) R102 TURN RIGHT INTO UNIVERSITY PARK AND RETURN.



transport

Department:
Transport
Province of KwaZulu-Natal

GAZETTE

LGKZNG23-2021-OCT

REGION: ALL

1) Application Number: APP0133150	2) Gazette Number: LGKZNG23-2021-OCT
3) Applicant: MR NGEMA ID NO. 8308215490086 Association: MTUBATUBA TAXI OWNERS L&L DISTANCE ASS.	4) Applicant Address: PO BOX 17 MTUBATUBA 3935
5) Existing Licence Holder: NOT APPLICABLE ID NO. NOT APPLICABLE	6) Existing Licence Holder Address: NOT APPLICABLE
7) Type of application: NEW OPERATING LICENCE	8) Operating Licence Number: LGKZN0603000312
9) Vehicle Type: MINIBUS	10) 1 X 15 (SEATED) + 0 (STANDING)
11) Region: UMKHANYAKUDE	
12.1	22074422077Z10146175 - 29. MTUBATUBA TAXI RANK TO MKHUZE TAXI RANK. FROM APPROVED TAXI RANK IN MTUBATUBA TO APPROVED TAXI RANK IN MKHUZE TURN INTO JOHN ROSS HIGHWAY JOIN R37 ROAD AND JOIN P235 -1 STRAIGHT TO N2 ROAD THEN TURN RIGHT ON THE ROAD P234. PROCEED STRAIGHT TO MKHUZE TAXI RANK AND RETURN
12.2	22074422074400146082 - BHEKUZULU TO MTUBATUBA FROM APPROVED TAXI RANK IN BHEKUZULU TO APPROVED TAXI RANK IN MTUBA TUBA, PASS ENKOSI THABETHE STORE, ESIBHAYI, TURN LEFT ON ROAD P235 - VIA KWANINELA MANYAMFU, THANDANANI STORE STRAIGHT TO MTUBATUBA.
12.3	22074422074400146170 - MONZI TO MTUBATUBA FROM APPROVED TAXI RANK MONZI ON ROAD P397 TO APPROVED TAXI RANK IN MTUBATUBA VIA EGALOFINI, ESILENGENI, EMBANGWENI, E ONE AND JOIN ROAD P237 AND TURN LEFT VIA PINE CAM SAFCOL, 121 BATTALION, NORDAZE DIRECT AND RETURN.
12.4	22074422074400146171 - MTUBATUBA TO KWANGWANASE FROM MTUBATUBA TAXI RANK STRAIGHT TO JOHN ROSS HIGHWAY JOIN R37 ROAD AND JOIN P235 - 1 STRAIGHT TO N2 ROAD PROCEED STRAIGHT IN N2 ROAD THEN TURN RIGHT ON ROAD P522-1 VIA JOZINI PROCEED STRAIGHT ON N2 ROAD THEN TURN RIGHT ON ROAD P522-1 VIA BHAMBANANA, SIKHEMELELE, PHELANDABA DIRECT TO MANGUZI TAXI RANK AND RETURN.
12.5	22074422074400146173 - MTUBATUBA TO MBAZWANA. FROM MTUBATUBA TAXI RANK STRAIGHT TO JOHN ROSS HIGHWAY JOIN R37 ROAD AND JOIN P 235-1 STRAIGHT TO N2 ROAD AND TURN RIGHT PROCEED STRAIGHT AND JOIN P453 VIA HLUHLUWE PROCEED TO JOIN ROAD P2-8 AND TURN LEFT THEN TURN RIGHT TO JOIN ROAD P466-1 PROCEED STRAIGHT VIA LOWER MKHUZE AND PROCEED STRAIGHT TO P466-2 ROAD PROCEED STRAIGHT TO MBAZWANE TAXI RANK AND RETURN.
12.6	22074422074400146174 - NTAMU TO MTUBATUBA FROM APPROVED TAXI RANK IN NTAMU STORE TO APPROVED TAXI RANK IN MTUBATUBA TAXI RANK VIA NKONYANA SCHOOL, MASANGO, KWANTULI, ETHANDENI, EKWAKHENI SCHOOL AND TURN LEFT ON ROAD P235-1 THEN JOIN JOHN ROSS HIGHWAY DIRECT TO MTUBATUBA TAXI RANK AND RETURN.
12.7	22074422074400146180 - 33. FROM APPROVED TAXI RANK IN MAZALA TO APPROVED TAXI RANK IN MTUBATUBA. FROM APPROVED TAXI RANK IN MAZALA TO APPROVED TAXI RANK IN MTUBATUBA, PASS MOELANE MARKET, JOIN R ROAD, TURN RIGHT, PASS EMASUNDWINI, MONDI STRAIGHT, TURN LEFT AT NKODIBE INTERSECTION, JOIN ROAD R235/1 HEADING TO MTUBATUBA TAXI RANK AND RETURN.
12.8	22074122074400147457 - ST LUCIA TO MTUBATUBA TAXI RANK FROM APPROVED TAXI RANK IN ST LUCIA TO APPROVED TAXI RANK IN MTUBATUBA GO STRAIGHT ON ROAD R37 STRAIGHT TO MTUBA TAXI RANK AND RETURN (NO INTERMEDIATE PASSENGERS TO BE CONVEYED).
12.9	2207442206LS10053395 - MTUBATUBA TO DURBAN. FROM APPROVED TAXI RANK IN MTUBATUBA, TURN LEFT ON INYATHI ROAD, LEFT ON RIVERVIEW ROAD, TURN RIGHT ON R37 ROAD, JOIN N2 ROAD, TURN LEFT, STRAIGHT EMPANGENI, TURN RIGHT TO ROAD R02, PASS EMPANGENI, STANGER, TONGAAT, VERULAM (DROPPING OFF PASSENGERS CAN ONLY BE DONE) THEN JOIN M41 ROAD, PASS GATEWAY AND JOIN M, PROCEED STRAIGHT TO DURBAN, TURN RIGHT ON ARGYLE STREET, TURN LEFT ON UMNGENI ROAD, PROCEED TO LEOPARD ROAD, TURN RIGHT TO ALICE STREET STRAIGHT TO UMNGENI, TURN LEFT, PROCEED TO UMNGENI ROAD, STRAIGHT TO DURBAN STATION AND RETURN NO IMMEDIATE PASSENGERS BETWEEN THE TWO POINTS. RESTRICTION-NO PICKING UP ALONG THE ROUTE. ALTERNATIVE ROUTE. FROM APPROVED TAXI RANK IN MTUBATUBA, TURN LEFT IN INYATHI ROAD, TURN LEFT ON RIVERVIEW ROAD, TURN RIGHT ON R37 ROAD, JOIN N2, PROCEED STRAIGHT ON FREEWAY, PASS MTHUNZINI TOLLGATE, MVOTI PLAZA, TURN LEFT ON M ROAD, PASS BALLITO, MHLANGA, LA LUCIA, STRAIGHT TO DURBAN, JOIN ARGYLE STREET, TURN LEFT UMNGENI ROAD, PROCEED LEOPARD ROAD, TURN RIGHT PROCEED TO WARWICK AVENUE, TURN RIGHT ALICE STREET, STRAIGHT TO UMNGENI ROAD, TURN LEFT, PROCEED ON UMNGENI ROAD, STRAIGHT TO DURBAN STATION AND RETURN. ALTERNATIVE ROUTE. FROM APPROVED TAXI RANK IN MTUBATUBA, TURN LEFT ON INYATHI ROAD, TURN LEFT ON RIVERVIEW, TURN RIGHT ON R37 ROAD, JOIN N2, TURN LEFT, PROCEED STRAIGHT PASS MTHUNZINI TOLLGATE, UMVOTI PLAZA, TONGAAT TOLLGATE PROCEED STRAIGHT, TURN LEFT ON ROAD R02, PROCEED STRAIGHT AND JOIN UMNGENI ROAD, TURN LEFT PROCEED AND UMNGENI ROAD, STRAIGHT TO DURBAN STATION AND RETURN.
12.10	2207442207XJ10053397 - MTUBATUBA TO EMPANGENI. 3. FROM APPROVED TAXI RANK IN MTUBATUBA, TURN LEFT ON INYATHI ROAD, TURN LEFT ON RIVERVIEW ROAD, TURN RIGHT ON R37 ROAD, JOIN N2, TURN LEFT AND PROCEED STRAIGHT, TURN RIGHT TO JOIN ROAD R02, PROCEED STRAIGHT TO EMPANGENI, TAKE TURNER ROAD, STRAIGHT TO B-RANK RETURN BACK ON TURNER ROAD, TURN LEFT ON R34, TURN RIGHT TO A-RANK AND RETURN.



transport

Department:
Transport
Province of KwaZulu-Natal

GAZETTE

LGKZNG23-2021-OCT

REGION: ALL

12.11	2207442209QU10053396 - MTUBATUBA TO MANDENI FROM APPROVED TAXI RANK IN MTUBATUBA, TURN LEFT ON INYATHI ROAD, TURN LEFT ON RIVERVIEW ROAD, TURN RIGHT ON R237 ROAD, JOIN N2, BEFORE EMPANGENI, TURN RIGHT, JOIN ROAD R102, PASS EMPANGENI, PASS GINGINDLOVU, TURN RIGHT ON ROAD R459, STRAIGHT TO MANDENI TAXI RANK AND RETURN. RESTRICTION: ONLY DROPPING OF PASSENGERS IS ALLOWED.
12.12	22074420018410053408 - MTUBATUBA TO DURBAN. 1. FROM APPROVED TAXI RANK IN MTUBATUBA, TURN LEFT ON INYATHI ROAD, LEFT ON RIVERVIEW ROAD, TURN RIGHT ON R237 ROAD, JOIN N2 ROAD, TURN LEFT, STRAIGHT EMPANGENI, TURN RIGHT TO ROAD R102, PASS EMPANGENI, STANGER, TONGAAT, VERULAM (DROPPING OFF PASSENGERS CAN ONLY BE DONE) THAN JOIN M1 ROAD, PASS GATEWAY AND JOIN M4, PROCEED STRAIGHT TO DURBAN, TURN RIGHT ON ARGYLE STREET, TURN LEFT ON UMNGENI ROAD, PROCEED TO LEOPARD ROAD, TURN RIGHT TO ALICE STREET STRAIGHT TO UMNGENI, TURN LEFT, PROCEED TO UMNGENI ROAD, STRAIGHT TO DURBAN STATION AND RETURN NO IMMEDIATE PASSENGERS BETWEEN THE TWO POINTS. RESTRICTIONS: NO PICKING UP ALONG THE ROUTE. ALTERNATIVE ROUTE. FROM APPROVED TAXI RANK IN MTUBATUBA, TURN LEFT IN INYATHI ROAD, TURN LEFT ON RIVERVIEW ROAD, TURN RIGHT ON R237 ROAD, JOIN N2, PROCEED STRAIGHT ON FREEWAY, PASS MTHUNZINI TOLLGATE, MVOTI PLAZA, TURN LEFT ON M4 ROAD, PASS BALLITO, MHLANGA, LALUCIA, STRAIGHT TO DURBAN, JOIN ARGYLE STREET, TURN LEFT UMNGENI ROAD, PROCEED LEOPARD ROAD, TURN RIGHT PROCEED TO WARWICK AVENUE, TURN RIGHT ALICE STREET, STRAIGHT TO UMNGENI ROAD, TURN LEFT, PROCEED ON UMNGENI ROAD, STRAIGHT TO DURBAN STATION AND RETURN. ALTERNATIVE ROUTE. FROM APPROVED TAXI RANK IN MTUBATUBA, TURN LEFT ON INYATHI ROAD, TURN LEFT ON RIVERVIEW, TURN RIGHT ON R237 ROAD, JOIN N2, TURN LEFT, PROCEED STRAIGHT PASS MTHUNZINI TOLLGATE, UMVOTI PLAZA, TONGATHI TOLLGATE PROCEED STRAIGHT, TURN LEFT ON ROAD R102, PROCEED STRAIGHT AND JOIN UMNGENI ROAD, TURN LEFT PROCEED AND UMNGENI ROAD, STRAIGHT TO DURBAN STATION AND RETURN. ONLY DROPPING OF PASSENGERS IS ALLOWED.
12.13	2207442207W310053398 - MTUBATUBA TO RICHARDS BAY FROM APPROVED TAXI RANK IN MTUBATUBA, TURN LEFT INYATHI ROAD, LEFT ON RIVERVIEW ROAD, TURN RIGHT ON R237 ROAD, JOIN N2, TURN LEFT, PROCEED STRAIGHT, TURN RIGHT ON D249, STRAIGHT TO ENSELENI, DROP AND PROCEED ON ROAD P517, CROSS N2, JOIN P231, STRAIGHT TO RICHARDS BAY AND RETURN.
12.14	22074422076110053400 - MTUBATUBA TO NONGOMA. FROM APPROVED TAXI RANK IN MTUBATUBA TO APPROVED TAXI RANK IN NONGOMA, FROM MTUBATUBA TAXI RANK, JOIN INYATHI ROAD, TURN RIGHT ON RIVERVIEW ROAD, STRAIGHT TO JOIN ROAD P235/1, PASS HLABISA, NO PICKING UP AND DROPPING OFF OF PASSENGERS, PROCEED STRAIGHT TO ROAD P235/1, PROCEED STRAIGHT TO NONGOMA TAXI RANK AND RETURN.
12.15	2207TM22074410053419 - HLUHLUWE DAM. FROM APPROVED TAXI RANK IN HLUHLUWE DAM TO APPROVED TAXI RANK IN MTUBATUBA VIAMVUTSHINI ON ROAD B56 VIA MVUTSHINI DEEP TANK, ETHEMPELINI, KWAMTHOLO SCHOOL, NIJIKIJELA, MPUKANE, GWABALANDA, DUTCH CHURCH, HLAZANE, THULASIBONE HIGH SCHOOL, MADANISHINI THEN JOIN ROAD P495 VIA OPHONDWENI, MGINIDI TEA ROOM, LINDOKUHE STOREMSI LP SCHOOL THEN JOIN ROAD P235 – 1, GO STRAIGHT TO MTUBATUBA AND RETURN.
12.16	22074422074400053407 - KWAMSANE TAXI RANK TO MTUBATUBA TAXI RANK FROM APPROVED TAXI RANK IN MTUBATUBA TO APPROVED TAXI RANK IN KWAMSANE TOWNSHIP FROM MTUBATUBA TAXI RANK, TURN LEFT ON INYATHI ROAD, TURN LEFT ON RIVERVIEW ROAD, THEN TURN RIGHT ON ROAD R237, TURN LEFT ON N2 ROAD PASS FOUR OF US, MKHONZA, EGUGULETHU SUPERMARKET KWAMKHONZA, TURN TO THE TAXI RANK AND RETURN NO RESTRICTION ON PICK UP AND DROP PASSENGERS.
12.17	22074422074400053406 - VULAMEHLO TAXI RANK TO MTUBATUBA TAXI RANK. FROM APPROVED TAXI RANK IN VULAMEHLO, PASS EMALANDA H.P.SCHOOL, EMAJUBENI, BHEKANI EZINGQAWENI, KWANSISANDE JOIN ROAD R235, STRAIGHT TO MTUBATUBA TAXI RANK AND RETURN.
12.18	22074422074400053405 - RIVERVIEW TAXI RANK TO MTUBATUBA TAXI RANK. FROM APPROVED TAXI RANK IN RIVERVIEW TO APPROVED TAXI RANK IN MTUBATUBA, PROCEED ON RIVERVIEW ROAD, PASS MTUBATUBA PRIMARY SCHOOL, DIRECT TO MTUBATUBA TAXI RANK AND RETURN.
12.19	22074422074400053404 - PHAPHASI TAXI RANK TO MTUBATUBA TAXI RANK. FROM APPROVED TAXI RANK IN PHAPHASI TO APPROVED TAXI RANK IN MTUBATUBA, PASS BONGANI STORE, DUTCH REFORM CHURCH, KWASHANDI STORE, JOIN ROAD P484, VIA SWELIHLE STORE, ESIGQOKWENI, NKOMBOSE, MNYAKAZI, MDUNGE BUTCHERY, EMNGAMAZINI, FOUR OF US SERVICE STATION, CROSS N2 ROAD, JOIN P237, TURN LEFT ON RIVERVIEW ROAD, TURN RIGHT ON INYATHI ROAD, STRAIGHT TO MTUBATUBA TAXI RANK AND RETURN. ALTERNATIVE ROUTE FROM APPROVED TAXI RANK IN PHAPHASI TO APPROVED TAXI RANK IN MTUBATUBA. FROM R484 ROAD VIA MYAKAZA, NKOMBOSE, BHOBOZA, CROSS N2 AND JOIN ROAD P237 TURN LEFT ON RIVERVIEW ROAD AND TURN RIGHT TO JOIN INYATHI ROAD, AND TURN RIGHT AGAIN TO JOIN JOHNROSS HIGHWAY AND GO STRAIGHT TO MTUBATUBA TAXI RANK AND RETURN.
12.20	22074422074400053403 - SOMKHELE TAXI RANK TO MTUBATUBA TAXI RANK. FROM APPROVED TAXI RANK IN SOMKHELE TO APPROVED TAXI RANK IN MTUBATUBA, PROCEED STRAIGHT TO ROAD R235/1, PASS MGWAZENI SCHOOL, MGEZA, NKWALINI, MDOLOMBA, NINELA MANYAMFO, THANDANANI STORE, ZAKHE BOTTLE STORE, MASUKU DIRECT TO MTUBATUBA TAXI RANK AND RETURN.
12.21	22074422074400053402 - 8. FROM KWAMAZIBUKO TAXI RANK TO MTUBATUBA TAXI RANK. FROM APPROVED TAXI RANK IN KWAMAZIBUKO TO APPROVED TAXI RANK IN MTUBATUBA, PASS ECHIBINI, PROCEED STRAIGHT ON R235/1, AND PASS MPUKUNYONI, MADIDA, EKUPHELENI, NKODIBE N2 INTERSECTION, ESKOM DIRECT TO MTUBATUBA TAXI RANK.

**transport**

Department:
Transport
Province of KwaZulu-Natal

GAZETTE**LGKZNG23-2021-OCT****REGION: ALL**

12.22	2207442207TM10053401 - 7. MTUBATUBA TO HLUHLUWE. FROM APPROVED TAXI RANK IN MTUBATUBA TO APPROVED TAXI RANK IN HLUHLUWE, FROM MTUBATUBA TAXI RANK, STRAIGHT TO JOHN ROSS HIGHWAY, JOIN ROAD R327, TURN LEFT JOINING RIVERVIEW ROAD, TURN RIGHT AND PROCEED STRAIGHT JOINING N2 ROAD, PROCEED STRAIGHT JOINING P453, STRAIGHT TO HLUHLUWE TAXI RANK AND RETURN.
12.23	22074422074400053399 - MTUBATUBA TO HLABISA FROM APPROVED TAXI RANK IN MTUBATUBA TO APPROVED TAXI RANK IN HLABISA, FROM MTUBA TAXI RANK GO STRAIGHT, JOIN JOHN ROSS HIGHWAY, TURN LEFT JOIN ROAD P237, TURN RIGHT, JOIN ROAD P235-1, PROCEED STRAIGHT TO HLABISA AND RETURN.



transport

Department:
Transport
Province of KwaZulu-Natal

GAZETTE

LGKZNG23-2021-OCT

REGION: ALL

1) Application Number: APP0133157	2) Gazette Number: LGKZNG23-2021-OCT
3) Applicant: MJ NGUBANE ID NO. 6507095389084 Association: MASIBAMBISANE TAXI OWNERS ASSOCIATION	4) Applicant Address: P.O. BOX 320 JOZINI KWAZULU-NATAL 3969
5) Existing Licence Holder: NOT APPLICABLE ID NO. NOT APPLICABLE	6) Existing Licence Holder Address: NOT APPLICABLE
7) Type of application: NEW OPERATING LICENCE	8) Operating Licence Number: LGKZN0603000304
9) Vehicle Type: MINIBUS	10) 1 X 14 (SEATED) + 0 (STANDING)
11) Region: UMKHANYAKUDE	
12.1	22077Z22077Z00050662 - MKUZE TO EKHLEHLI FROM MKUZE TAXI RANK TO EKHLEHLI MKUZE N2 TURN RIGHT P522 BHAMBANANA TURN LEFT P443 TO D 1841 TURN LEFT TO D1911 EKHLEHLI CLINIC AND PICK AND DROP ON THE SAME ROUTES.
12.2	22077Z22077Z00050663 - MKUZE TO MANYISENI FROM MKUZE TO MANYISENI CLINIC MKUZE N2 TURN RIGHT BHAMBANANA TURN LEFT P443 TO D1841 TO MANYISENI CLINIC AND RETURN TO THE SAME ROUTES PICK AND DROP...
12.3	22077Z22079O00050664 - MKUZE TO INGWAVUMA FROM MKUZE TAXI RANK TO INGWAVUMA MKUZE N2 TURN RIGHT P522 BHAMBANANA TURN LEFT P443 TO INGWAVUMA AND RETURN BACK PICK AND DROP ON THE SAME ROUTES. MKUZE TO INGWAVUMA MKUZE N2 RIGHT P5232 TURN LEFT D850 P443 TO INGWAVUMA AND RETURN PICK AND DROP ON THE SAME ROUTES.
12.4	22077Z22079O00050665 - MKUZE TO INGWAVUMA FROM MKUZE TAXI RANK TO INGWAVUMA MKUZE N2 TURN RIGHT P522 TURN LEFT D 850 TURN LEFT D1837 TO INGWAVUMA AND RETURN PICK AND DROP ON THE SAME ROUTES.
12.5	22077Z22077Z00050666 - MKUZE TO NDUMO FROM MKUZE TAXI RANK TO NDUMO TOWN MKUZE N2 RIGHT P522 BHAMBANANA TURN RIGHT P443 TURN LEFT P435 TO NDUMO AND RETURN BACK TO THE SAME ROUTES PICK AND DROP.
12.6	22077Z22077Z00050667 - MKUZE TO HLUHLUWE FROM MKUZE TAXI RANK TO HLUHLUWE MKUZE N2 TURN LEFT TO HLUHLUWE AND RETURN PICK AND DROP TO MKUZE TAXI RANK AND SAME ROUTES.
12.7	22077Z22077Z00050668 - MKUZE TO MTUBATUBA FROM MKUZE TAXI RANK TO MTUBATUBA MKUZE TAXI RANK EAGLE TO N2 TURN R102 TO MTUBATUBA AND RETURN PICK AND DROP TO MKUZE TAXI RANK AND SAME ROUTES.
12.8	2100DX2100DX00050601 - MKUZE TO MBAZWANE FROM MKUZE TAXI RANK INTO P2-8 TURN RIGHT P236 TURN RIGHT P444 TURN RIGHT TO P444 TO MBAZWANE AND RETURN BACK PICK AND DROP ON THE SAME ROUTES.
12.9	22077Z22077Z00050620 - MKUZE TO MSELENI FROM MKUZE TAXI RANK TO MSELENI MKUZE P2-8 TURN RIGHT P236, TURN RIGHT P444 TO MSELENI D 1885 AND RETURN BACK PICK AND DROP ON THE SAME ROUTES.
12.10	22077Z22077Z00050622 - MKUZE TO KWAJOBE FROM MKUZE TAXI RANK INTO P2-8 TURN RIGHT P236 TURN RIGHT P444 TURN RIGHT D820 TO KWAJOBE AND RETURN BACK AND DROP.
12.11	22077Z22077Z00050669 - MKUZE TO EMPANGENI FROM MKUZE TAXI RANK TO EMPANGENI MKUZE TAXI RANK EAGLE TO N2 R34 EMPANGENI STATION AND EMPANGENI TO NKWALINI R93 RETURN PICK AND DROP TO MKUZE TAXI RANK AND SAME ROUTES.
12.12	22077Z22077Z00050670 - MKUZE TO KWANGWANASE FROM MKUZE TAXI RANK TO KWANGWANASE, MKUZE N2 TURN RIGHT P522 BHAMBANANA TURN RIGHT TO KWANGWANASE AND RETURN BACK PICK AND DROP ON THE ROUTES.
12.13	22077Z22077Z00050671 - MKUZE TO JOZINI FROM MKUZE TAXI RANK TO JOZINI MKUZE P2-8 TURN RIGHT P236 TURN LEFT P449 TURN LEFT P522 TO JOZINI TOWN RETURN BACK PICK AND DROP ON THE SAME ROUTES.
12.14	2100DX2206YH10129557 - MKUZE TO MANGQUNGUBEZANA FROM MKUZE TAXI RANK TO MANGQUNGUBEZANA TURN LEFT KLEBE ROAD EAGLE AVE TURN LEFT TO KINGFISHER ROAD TURN LEFT TO P8 TURN LEFT TO D 1887 PICK AND DROP AND RETURN TO THE SAME ROUTE.
12.15	2100DX2100DX00140232 - MKUZE TO MANABA FROM MKUZE TAXI RANK, TURN LEFT KLEBE ROAD, TURN RIGHT EAGLE AVE, TURN LEFT KINGFISHER, TURN LEFT P2-8 TURN TO P236, TURN RIGHT TO P444, TURN LEFT D1882, PICK AND DROP AND RETURN ON THE SAME ROUTE.
12.16	2100DX2100DX00140234 - MKUZE TO EKUKHANYENI FROM MKUZE TAXI RANK, TURN LEFT KLEBE ROAD, TURN RIGHT EAGLE AVE, TURN RIGHT KINGFISHER, TURN RIGHT N2 TURN RIGHT P522, TURN LEFT P443 TO BHAMBANANA, TURN RIGHT P443D1842, PICK AND DROP AND RETURN ON THE SAME ROUTE.



transport

Department:
Transport
Province of KwaZulu-Natal

GAZETTE

LGKZNG23-2021-OCT

REGION: ALL

12.17	2100DX1205D010140236 - MKUZE TO GERMISTON FROM MKUZE TAXI RANK, TURN LEFT KLEBE ROAD, TURN RIGHT EAGLE AVE, TURN RIGHT KINGFISHER, TURN RIGHT STRAIGHT TO PONGOLA, PIET RETIEF, ERMELO TURN RIGHT R23, TURN LEFT MURRAY STREET R29 TO BETHAL, TRICHARD, KINROSS, LEANDRA R51 PAUL KRUGER, HOUFWEG TURN LEFT TO VOORTREKKER, TO BENONI RANK TURN LEFT TO R21, OR R17 TO GERMISTON TAXI RANK AND RETURN ON THE SAME.
12.18	2100DX2100DX00140237 - MKUZE TO NQUTSHINI MKUZE TAXI RANK TO NQUTSHINI TURN LEFT KLEBE, TURN RIGHT EAGLE AVE, TURN RIGHT KINGFISHER, TURN LEFT R2 TURN, R22 TURN RIGHT D675, PICK AND DROP AND RETURN ON THE SAME ROUTE
12.19	2100DX2100M110140238 - MKUZE TO VRYHEID FROM MKUZE TAXI RANK, TURN LEFT KLEBE ROAD, TURN EAGLE AVE, TURN RIGHT R2, TURN LEFT R69, TURN LEFT R66, TURN RIGHT TO TAXI RANK AND RETURN ON THE SAME ROUTE.
12.20	2100DX2100DX00140242 - MKUZE TO EKHLEHLI FROM MKUZE TAXI RANK TO EKHLEHLI MKUZE R2, TURN RIGHT P522, BHAMBANANA TURN P443 TO D1841 TURN LEFT TO D1911, EKHLEHLI CLINIC AND PICK AND DROP OFF ON THE SAME ROUTES.
12.21	2100DX2100R10140243 - MKUZE TO DURBAN FROM MKUZE TAXI RANK TURN RIGHT EAGLE ROAD, TURN LEFT R2, TURN RIGHT TO EMPANGENI, MTHUNZINI, GINGINDLOVU, STANGER, UMHALI, SHAKASKRAAL, TONGAAT, VERULAM, MOUNT EDGEcombe, AVOCA TO DURBAN AND RETURN
12.22	2100DX61009S10140245 - MKUZE RURAL TO KLERKSDORP FROM APPROVED TAXI RANK IN MKUZE, TURN LEFT KLEBE ROAD, TURN RIGHT EAGLE ROAD, TO RIGHT TO KINGFISHER, TURN RIGHT R2, STRAIGHT TO PONGOLO, PIET-RETIEF, ERMELO TURN RIGHT TO R23, TURN LEFT TO R21, TURN RIGHT TO R11, TURN LEFT TO MURRAY STREET, R29 TO BETHAL, TURN LEFT TO R29, TRIOCHARD, KINROSE ALENDRA TURN LEFT TO R50, TURN RIGHT TO N17, TURN LEFT TO N3, TURN LEFT TO N12, TURN LEFT TO ANDERSON.
12.23	2100DX7100MF10129538 - MKUZE TO NONGOMA FROM MKUZE TAXI RANK TO NONGOMA TURN LEFT TO KLEBE ROAD TURN RIGHT TO EAGLE AVE TURN RIGHT TO KINGFISHER ROAD CROSS R618 TURN RIGHT TO R66 TO NONGOMA PICK AND DROP AND RETURN TO THE SAME ROUTE.
12.24	2100DX11008Z10129551 - MKUZE TO ULUNDI FROM MKUZE TAXI RANK TO ULUNDI TURN LEFT TO KLEBE ROAD, TURN RIGHT TO EAGLE AVE, TURN RIGHT TO KINGFISHER CROSS R2 TO R618 TURN RIGHT TO R66 TO ULUNDI, PICK AND DROP AND RETURN TO THE SAME ROUTE.
12.25	2100DX11008Z10129553 - MKUZE TO HLABISA FROM MKUZE TAXI RANK TO HLABISA TAXI RANK TURN LEFT KLEBE ROAD TURN RIGHT TO EAGLE AVE TURN RIGHT TO KINGFISHER ROAD TURN LEFT TO N2 TURN RIGHT TO P450 TURN LEFT TO P470 TURN LEFT TO P235/2 TURN RIGHT TO HLABISA TAXI RANK PICK AND DROP AND RETURN TO THE SAME ROUTE.
12.26	2100DX2100R10129555 - MKUZE TO MASHAVANE FROM MKUZE TAXI RANK TO MASHAVANE TURN LEFT TO KLEBE ROAD TURN RIGHT TO EAGLE AVE TURN RIGHT TO KINGFISHER TURN RIGHT TO R2 TURN RIGHT TO P522 TURN LEFT TO P522 TURN LEFT TO P443 TURN RIGHT D 1842 PICK AND DROP AND RETURN TO THE SAME ROUTE.
12.27	2100DX61009S10129556 - MKUZE TO NDONSA FROM MKUZE TAXI RANK TO NDONSA TURN LEFT TO KLEBE ROAD TURN RIGHT TO EAGLE AVE TURN RIGHT TO KINGFISHER ROAD TURN RIGHT TO R2 TURN RIGHT TO P522 TURN RIGHT TO P449 PICK AND DROP AND RETURN TO THE SAE ROUTE.
12.28	2100DX2100DX00140224 - MKUZE TO BIVA FROM MKUZE TAXI RANK TO BIVA TURN LEFT KLEBE ROAD TURN RIGHT EAGLE AVE TURN RIGHT KINGFISHER TURN RIGHT R2 TURN RIGHT P522 TURN P522 TURN P449 TURN LEFT D9 TURN RIGHT D21 STRAIGHT TO BIVA PICK & DROP AND RETURN ON THE SAME ROUTE.
12.29	2100DX2100DX00140225 - MKUZE TO GOLELA FROM MKUZE TAXI RANK TO GOLELA TURN LEFT KLEBE ROAD, TURN RIGHT TO EAGLE TURN AVE, TURN RIGHT TO KINGFISHER, TURN RIGHT R2, TURN RIGHT TO GOLELA PICK AND DROP OFF AND RETURN ON THE SAME ROUTE.
12.30	2100DX2100JU10140226 - MKUZE TO STANGER FROM MKUZE TAXI RANK TO STANGER TURN LEFT KLEBE ROAD TURN RIGHT EAGLE AVE TURN RIGHT KINGFISHER TURN LEFT R2 TURN RIGHT R102 A EMPANGENI, MTUNZINI, GINGINDLOVU, MANDENI TO MANDENI TO STANGER TAXI RANK AND RETURN ON THE SAME ROUTE.
12.31	2100DX2100DX00140227 - MKUZE TO MABUYAKHULU FROM MKUZE TAXI RANK, TURN LEFT KLEBE ROAD, TURN RIGHT EAGLE AVE TURN, RIGHT KINGFISHER TURN RIGHT, R2 TURN RIGHT P522, TURN LEFT P443 TO MABUYAKHULU AND RETURN ON THE SAME ROUTE.
12.32	2100DX2100DX00140229 - MKUZE TO MABIBI FROM MKUZE TAXI RANK, TURN LEFT KLEBE ROAD TURN RIGHT EAGLE AVE, TURN LEFT KINGFISHER TO R2-8, TURN RIGHT TO P23 TURN RIGHT TO P444 TURN LEFT TO R22 TURN RIGHT TO D1850 TO MABIBI PICK AND DROP AND RETURN ON THE SAME ROUTE.
12.33	2100DX2100DX00140230 - MKUZE TO EBUHLENI FROM MKUZE TAXI RANK TO EBUHLENI TURN LEFT KLEBE ROAD TURN RIGHT EAGLEAVE TURN RIGHT KINGFISHER CROSS R2 TO R618 TURN LEFT D180 TURN RIGHT TOD240 TURN RIGHT D1812 PICK AND DROP AND RETURN ON THE SAME ROUTE.
12.34	2100DX7100MF10140247 - MKUZE RURAL TO WELKOM FROM APPROVED TAXI RANK IN MKUZE TO WELKOM, TURN LEFT KLEBE ROAD, TURN EAGLE ROAD, TURN RIGHT TO R11, TURN LEFT TO MURRAY STREET R29, BETHAL TRICHARD KINROSS, ALENDRA, DEVON, SPRING N17 TURN LEFT TO N3, TURN LEFT TO N12 CARLTONVILLE, POTCHEFSTROOM TO WELKOM RANK AND RETURN.
12.35	2100DX11008Z10140246 - NDUMO TO JOHANNESBURG TURN LEFT TO P443, TURN RIGHT TO D 1841 MANYISENI STRAIGHT TURN LEFT TO P443, TURN BHAMBANANA, TURN RIGHT P522 TO JOZINI NKONKONI, TURN RIGHT TO R2 PONGOLA, PIET EMELO TURN RIGHT TO R23, TURN RIGHT TO R23, TURN LEFT TO MURRAY STREET, R29 TO BETHAL, TRICHARD, KINROSE DEVON SPRINGS, TURN RIGHT R51, PAUL KRUGER HOOFWEG, TURN LEFT TO VOORTREKKER TO BENONI RANK, TURN LEFT TO R21 TO BOKSBURG TURN RIGHT TO R29, OR N17 TO GERMANY TAXI RANK, TURN TO LEFT PLANTATION STREET R2 TO JOHANNESBURG, TURN LEFT RISSIK AND TURN RIGHT TO DEVILLIERS TO PARK CITY AND RETURN, OR TURN TO JOE SLOVO TURN LEFT TO WOLMARANE TURN LEFT TO HARRISON TURN LEFT TO DEVILLIERS TO PARK CITY AND RETURN.
12.36	22077Z1205GJ10054689 - MKHUZE TO CARLTONVILLE FROM MKUZE TURN LEFT KELBE ROAD TURN RIGHT EAGLE ROAD TO RIGHT TO KINGFISH ROADTURN RIGHT R2 STRAIGHT TO PONGOLA, PIET RETIEF ERMELO, TURN RIGHT EAGLE ROAD TO RIGHT TO KINGFISHER TURN RIGHT TO R23 TURN LEFT TO R21.

**transport**

Department:
Transport
Province of KwaZulu-Natal

GAZETTE**LGKZNG23-2021-OCT****REGION: ALL****12.37** 22077Z1205GJ10054691 - MKUZE TO JOHANNESBURG

FROM APPROVED TAXI RANK IN MKUZE TURN LEFT KLEBE ROAD TURN RIGHT EAGLE ROAD TURN RIGHT TO KINGFISHER TURN TO R2 STRAIGHT TO PONGOLA, PIET RETIEF, EMELO TURN RIGHT R23 TURN LEFT R21 TURN RIGHT R11 TURN LEFT MURRAY STREET R29 TO BETHAL, TURN LEFT R29 TRIOCHARD KINROS ALENDRA, AND SPRINGS N17 TURN RIGHT VYFDELAAN R29, TURN RIGHT R51 PAUL KRUGER HOOFWEG TURN, LEFT TO BENONI R29 TURN LEFT TO VOORTREKKER STRAIGHT TO BENONI TAXI RANK TURN, TO PLANTATION STREET R2, TURN LEFT TO RISSIK TURN RIGHT DEVILLERS TO PARK CITY IN JOHANNESBURG OR TURN LEFT JEOXLOVO, TURN LEFT TO WOLMARNE AND TURN LEFT HARRISON TO DEVILLERS TO PARK CITY IN JOHANNESBURG AND RETURN.



transport

Department:
Transport
Province of KwaZulu-Natal

GAZETTE

LGKZNG23-2021-OCT

REGION: ALL

1)	Application Number: APP0133158	2)	Gazette Number: LGKZNG23-2021-OCT
3)	Applicant: NM MKHIZE ID NO. 8307060627081 Association: CATOR-MANOR TAXI ASSOCIATION	4)	Applicant Address: SAME AS BELOW 4091
5)	Existing Licence Holder: NOT APPLICABLE ID NO. NOT APPLICABLE	6)	Existing Licence Holder Address: NOT APPLICABLE
7)	Type of application: NEW OPERATING LICENCE	8)	Operating Licence Number: NOTAVAILABLE
9)	Vehicle Type: MINIBUS	10)	1 X 15 (SEATED) + 0 (STANDING)
11)	Region: DURBAN CENTRAL		
12.1	<p>21004R21004R00047727 - CATO MANOR TO DURBAN</p> <p>ROUTE 2</p> <p>INWARD JOURNEY FROM RANK NO. 70 (DUNBAR ROAD) CATO MANOR TO DURBAN (VICTORIA STREET TAXI STOP)</p> <p>FROM RANK NO.70 ON DUNBAR ROAD, ALONG DUNBAR ROAD, RIGHT INTO WIGGINS ROAD, LEFT INTO BELLAIR ROAD, RIGHT INTO JAN SMUTS HIGHWAY, LEFT INTO BRICKFIELD ROAD, LEFT INTO RANGLES ROAD, LEFT INTO AN ON-RAMP TO THE WESTERN FREEWAY (N8), EASTBOUND, ALONG THE N3, LEFT INTO AN OFF-RAMP TO BEREA ROAD NORTH, RIGHT INTO BOTANIC GARDENS ROAD, LEFT INTO BEREA ROAD SOUTH, INTO BEREA ROAD INTO WEST STREET LEFT INTO FIELD STREET LEFT INTO QUEENS STREET RIGHT INTO VICTORIA STREET TO THE END OF POINT ON VICTORIA STREET OPPOSITE SOLDIERS WAY BUS RANK.</p> <p>ALTERNATIVE - ROUTE FROM RANK NO.70 ON DUNBAR ROAD ALONG DUNBAR ROAD, LEFT INTO BOOTH ROAD INTO FRANCOIS ROAD, LEFT INTO UMBILO ROAD [RIGHT INTO BEREA ROAD INTO WEST STREET OR INTO GALE STREET, RIGHT INTO MOORE ROAD, LEFT INTO WARWICK AVENUE (ALONG WARWICK AVENUE, LEFT INTO CANONGATE ROAD AND PROCEED TO CANONGATE SOUTH TAXI RANK) OR (RIGHT INTO WEST STREET)] - LEFT INTO FIELD STREET, LEFT INTO QUEEN STREET, RIGHT INTO VICTORIA STREET TO THE END POINT ON VICTORIA STREET OPPOSITE SOLDIERS WAY BUS RANK.</p> <p>RESTRICTED FROM PICKING UP ALONG BEREA ROAD SOUTH AND WEST STREET</p>		
12.2	<p>21004R21004R00047783 - DURBAN METRO TO DURBAN METRO</p> <p>INWARD JOURNEY FROM RANK NO.70 (DUNBAR ROAD) CATO MANOR TO DURBAN (CANONGATE SOUTH TAXI RANK)</p> <p>FROM RANK NO.70 ON DUNBAR ROAD, ALONG DUNBAR ROAD, RIGHT INTO WIGGINS ROAD, LEFT INTO BELLAIR ROAD, RIGHT INTO JAN SMUTS HIGHWAY, LEFT INTO BRICKFIELD ROAD, LEFT INTO RANGLES ROAD, LEFT INTO AN ON-RAMP TO THE WESTERN FREEWAY (N8), EASTBOUND, (N3), ALONG THE N3, LEFT INTO AN OFF-RAMP TO BEREA ROAD NORTH, ALONG BEREA ROAD NORTH, INTO OLD DUTCH ROAD, RIGHT INTO MARKET ROAD RIGHT INTO LEOPOLD STREET, INTO CANONGATE ROAD AND PROCEED TO THE END POINT AT CANONGATE SOUTH TAXI RANK.</p> <p>RETURN JOURNEY FROM CANONGATE ROAD SOUTH TAXI RANK (DURBAN) TO STARTING POINT: RANK NO70 (DUNBAR ROAD) CATO MANOR.</p> <p>INTO CANONGATE ROAD, INTO WESTERN FREEWAY (N8), WESTBOUND, LEFT INTO AN OFF-RAMP TO BRICKFIELD ROAD, LEFT INTO BRICKFIELD ROAD, RIGHT INTO JAN SMUTS HIGHWAY, LEFT INTO BELLAIR ROAD, RIGHT INTO WIGGINS ROAD, LEFT INTO DUNBAR ROAD, ALONG DUNBAR ROAD AND PROCEED TO RANK NO:70 ON DUNBAR ROAD.</p> <p>RETURN JOURNEY FROM VICTORIA STREET TAXI STOP TO STARTING POINT: RANK NO70 (DUNBAR ROAD) CATO MANOR.</p> <p>FROM PICK UP POINT ON VICTORIA STREET, RIGHT INTO QUEEN STREET, RIGHT INTO RUSSEL STREET, LEFT INTO LEOPOLD STREET, INTO CANONGATE ROAD, INTO THE WESTERN FREEWAY (N8) WESTBOUND, LEFT INTO AN OFF-RAMP TO BRICKFIELD ROAD, LEFT INTO BRICKFIELD ROAD, RIGHT INTO JAN SMUTS HIGHWAY, LEFT INTO BELLAIR ROAD, RIGHT INTO WIGGINS ROAD, LEFT INTO DUNBAR ROAD, ALONG DUNBAR ROAD AND PROCEED TO RANK NO:70 ON DUNBAR ROAD.</p>		
12.3	<p>21004R21004R00047785 - CATO MANOR (DUNBAR ROAD) TO DURBAN (CANNON GATE SOUTH)</p> <p>FROM RANK NO.70 DUNBAR ROAD, ALONG DUNBAR ROAD, CROSS OVER BOOTH ROAD, INTO RIDGE VIEW ROAD, LEFT INTO SUNDERLAND ROAD, LEFT INTO UMKUBAAN DRIVE, RETURN ALONG UMKUBAAN DRIVE, RIGHT INTO RIDGE VIEW ROAD, RIGHT INTO BOOTH ROAD, LEFT INTO BELLAIR ROAD, AND PROCEED ALONG BELLAIR ROAD TO THE RANK ON BELLAIR ROAD, AND PROCEED ALONG BELLAIR ROAD, RIGHT INTO JAN SMUTS HIGHWAY, LEFT INTO BRICKFIELD ROAD, LEFT INTO RANGLES ROAD, LEFT INTO AN ON-RAMP TO THE WESTERN FREEWAY (N8), EASTBOUND, ALONG THE N3, LEFT INTO AN OFF-RAMP TO BEREA ROAD NORTH INTO OLD DUTCH ROAD, RIGHT INTO MARKET STREET, RIGHT INTO LEOPOLD STREET, INTO CANONGATE SOUTH TAXI RANK.</p> <p>ALTERNATIVE RIGHT INTO BOTANIC GARDENS ROAD, LEFT INTO BEREA ROAD SOUTH, INTO BEREA ROAD, INTO WEST STREET, LEFT INTO FIELD STREET, LEFT INTO QUEEN STREET, RIGHT INTO VICTORIA STREET TO THE END POINT ON VICTORIA STREET OPPOSITE SOLDIERS WAY BUS RANK AND RETURN AS PER 4.2 OR 4.4</p> <p>RETURN FROM VICTORIA STREET TAXI STOP TO STARTING POINT: RANK NO70 (DUNBAR ROAD) CATO MANORS.</p> <p>FROM PICK UP POINT ON VICTORIA STREET, RIGHT INTO QUEEN STREET, RIGHT INTO RUSSEL STREET, LEFT INTO LEOPOLD STREET, INTO CANONGATE ROAD INTO THE WESTERN FREEWAY (N8), WESTBOUND, LEFT INTO AN OFF-RAMP TO BRICKFIELD ROAD, LEFT INTO BRICKFIELD ROAD, RIGHT INTO JAN SMUTS HIGHWAY, LEFT INTO BELLAIR ROAD, RIGHT INTO WIGGINS ROAD, LEFT INTO DUNBAR ROAD, ALONG DUNBAR ROAD AND PROCEED TO RANK NO: 70 DUNBAR.</p> <p>INTO GALE STREET, RIGHT INTO MOORE ROAD, LEFT INTO WARWICK AVENUE, [ALONG WARWICK AVENUE, LEFT INTO CANONGATE ROAD AND PROCEED TO CANONGATE SOUTH TAXI RANK] AND RETURN AS PER 4.2</p> <p>FROM CANONGATE SOUTH TAXI RANK, INTO CANONGATE ROAD, INTO WESTERN FREEWAY N8, WESTBOUND, LEFT INTO CANONGATE ROAD, INTO AN OFF-RAMP TO BRICKFIELD ROAD, RIGHT INTO JAN SMUTS HIGHWAY, LEFT INTO BELLAIR ROAD PROCEED LEFT INTO BOOTH ROAD, LEFT INTO RIDGE VIEW ROAD, LEFT INTO SUNDERLAND ROAD, LEFT INTO UMKUBAAN DRIVE, RETURN ALONG UMKUBAAN DRIVE, RIGHT INTO RIDGE VIEW ROAD, ACROSS BOOTH ROAD INTO DUNBAR ROAD AND PROCEED TO RANK NO: 70 ON DUNBAR ROAD.</p>		



transport

Department:
Transport
Province of KwaZulu-Natal

GAZETTE

LGKZNG23-2021-OCT

REGION: ALL

12.4	21004R21004R00049190 - DURBAN METRO TO DURBAN METRO ALTERNATIVELY FROM SOLDIERS WAY TAXI RANK, RIGHT INTO FIELD STREET, LEFT INTO LEOPOLD STREET, ALONG LEOPOLD STREET, INTO CANNONGATE ROAD, INTO THE N3, WESTBOUND, ALONG THE N3, INTO THE ON-RAMP TO THE N2, ALONG THE N2, LEFT INTO INANDA ROAD OFF RAMP, LEFT INTO INANDA ROAD (M21), INTO INANDA HIGHWAY AND CONTINUE AS PER ANY OF THE ABOVE ROUTES.
12.5	239GUT20018400047779 - PUTNEY PLACE (ENSIMBINI) TO DURBAN TAXI RANK ENSIMBINI (PUTNEY PLACE) TO DURBAN (VICTORIA STREET TAXI STOP). FROM THE STARTING POINT AT THE INTERSECTION OF NUBIAN AVENUE AND PUTNEY PLACE/STAFFORD CRESCENT, ALONG NUBIAN AVENUE, LEFT INTO BOROUGH ROAD, LEFT INTO DUNBAR ROAD, RIGHT INTO WIGGINS ROAD, LEFT INTO BELLAIR ROAD, RIGHT INTO JAN SMUTS HIGHWAY LEFT INTO BRICKFIELD ROAD, LEFT INTO RANGLES ROAD, LEFT INTO AN ON-RAMP TO THE WESTERN FREEWAY (N8) EASTBOUND, ALONG THE N3, LEFT INTO AN OFF-RAMP TO BEREA ROAD NORTH, RIGHT INTO BOTANIC GARDENS ROAD, LEFT INTO BEREA ROAD SOUTH, INTO BEREA ROAD INTO WEST STREET, LEFT INTO FIELD STREET, LEFT INTO QUEENS STREET, RIGHT INTO VICTORIA STREET TO THE END POINT OF VICTORIA STREET OPPOSITE SOLDIER'S WAY BUS RANK. ALTERNATIVE FROM THE STARTING POINT AT THE INTERSECTION OF NUBIAN AVENUE AND PUTNEY PLACE/STAFFORD CRESCENT, ALONG NUBIAN AVENUE, RIGHT INTO BOROUGH ROAD, RIGHT INTO DUNBAR ROAD, LEFT INTO BOOTH ROAD, INTO FRANCOIS ROAD, LEFT INTO UMBILO ROAD (RIGHT INTO BEREA ROAD INTO WEST STREET OR INTO GALE STREET, RIGHT INTO MOORE ROAD, LEFT INTO WARWICK AVENUE (ALONG WARWICK AVENUE, LEFT INTO CANNONGATE ROAD AND PROCEED TO CANNONGATE SOUTH TAXI RANK) OR RIGHT INTO WEST STREET) LEFT INTO FIELD STREET, LEFT INTO QUEEN STREET, RIGHT INTO VICTORIA STREET TO THE END POINT ON VICTORIA STREET OPPOSITE SOLDIER'S WAY BUS RANK. INWARD JOURNEY - FROM ENSIMBINI (PUTNEY PLACE) TO DURBAN (CANNONGATE SOUTH TAXI RANK) FROM THE STARTING POINT AT THE INTERSECTION OF NUBIAN AVENUE AND PUTNEY PLACE/STAFFORD CRESCENT, ALONG NUBIAN AVENUE, LEFT INTO BOROUGH ROAD, LEFT INTO DUNBAR ROAD, RIGHT INTO WIGGINS ROAD, LEFT INTO AN ON-RAMP TO THE WESTERN FREEWAY (N8), EASTBOUND, ALONG THE N3, LEFT INTO AN OFF-RAMP TO BEREA ROAD NORTH, INTO OLD DUTCH ROAD, RIGHT INTO MARKET ROAD, RIGHT INTO LEOPOLD STREET, INTO CANNONGATE ROAD AND PROCEED TO THE END POINT AT CANNONGATE ROAD SOUTH TAXI RANK. RESTRICTED FROM PICKING UP ALONG BEREA ROAD SOUTH AND WEST STREET. RETURN FROM CANNONGATE SOUTH TAXI RANK (DURBAN) TO: ENSIMBINI (PUTNEY PL.) INTO CANNONGATE ROAD, INTO THE WESTERN FREEWAY, (N8), WESTBOUND LEFT INTO AN OFF-RAMP TO BRICKFIELD ROAD, LEFT INTO BRICKFIELD ROAD, RIGHT INTO JAN SMUTS HIGHWAY, LEFT INTO BELLAIR ROAD, RIGHT INTO WIGGINS ROAD, LEFT INTO DUNBAR ROAD, RIGHT INTO BOROUGH ROAD, RIGHT INTO NUBIAN AVENUE AND PROCEED TO THE END POINT AT THE INTERSECTION OF NUBIAN AVENUE AND PUTNEY PLACE AND STAFFORD CRESCENT. RETURN JOURNEY - FROM VICTORIA STREET TAXI STOP TO STARTING POINT: ENSIMB.
12.6	KZPRERC2716278 - CATO MANOR TO ALBERT LUTHULI HOSPITAL FROM DUNBAR TAXI RANK NO 70 IN CATO MANOR INTO SUNDERLAND ROAD, RIGHT TO HOPEWELL ROAD, RIGHT TO LEY ROAD, LEFT TO BOWOOD CRESCENT, LEFT TO REDMOR ROAD, RIGHT TO BOWOOD CRESCENT, LEFT TO UPHILL ROAD, LEFT TO UMKHUMBANE DRIVE, RIGHT TO ZWELABASHA ROAD AND RETURN ON ZWELABASHA ROAD, RIGHT TO UMKHUMBANE DRIVE, RIGHT TO TUTU MNGADI CIRCLE, RIGHT TO UMKHUMBANE DRIVE AND RETURN ON UMKHUMBANE DRIVE, LEFT TO RIDGEVIEW ROAD, RIGHT TO RUSSEL MNGOMEZULU AND RETURN ON RUSSEL MNGOMEZULU, LEFT TO RIDGEVIEW ROAD, LEFT TO BOTHI DLADLA ROAD, RETURN ON THE CIRCLE OF BOTHI DLADLA ROAD, LEFT TO RIDGEVIEW ROAD, RIGHT TO SUNDERLAND ROAD, RIGHT TO BRAMCOTE ROAD, RIGHT TO SUNDERLAND ROAD, LEFT TO AUM ROAD, RIGHT TO BOWOOD CRESCENT, RIGHT TO GRANBY PLACE, RETURN ON THE CIRCLE OF GRANBY CRESCENT, LEFT TO BOWOOD ROAD, LEFT TO AUM ROAD, LEFT TO SUNDERLAND, RIGHT TO BOOTH ROAD, RIGHT TO BELLAIR ROAD, LEFT TO NIGELA ROAD TO ALBERT LUTHULI TAXI RANK AND RETURN ON THE SAME ROUTE.
12.7	KZPRERC2716327 - CATO MANOR TO PINETOWN FROM DUNBAR TAXI RANK NO. 70 IN CATO MANOR RIGHT TO WIGGINS ROAD, LEFT TO BELLAIR ROAD, LEFT TO JAN SMUTHS AVENUE, LEFT TO ST JOHN AVENUE, RIGHT TO JOSIAH GUMEDE, SET DOWN PASSENGERS, LEFT TO MOODIE STREET, RIGHT TO HILL STREET TAXI RANK. RETURN ROUTE FROM HILL STREET TAXI RANK, RIGHT TO MOODIE STREET, LEFT TO CHAPEL STREET, RIGHT TO CROMPTON ROAD INTO M3, OFF-RAMP TO M13, OFF-RAMP TO SPINE ROAD, RIGHT TO ST JAMES AVENUE, LEFT TO DUNBAR ROAD AND PROCEED TO RANK NO.70 IN CATO MANOR.



transport

Department:
Transport
Province of KwaZulu-Natal

GAZETTE

LGKZNG23-2021-OCT

REGION: ALL

1)	Application Number: APP0133162	2)	Gazette Number: LGKZNG23-2021-OCT
3)	Applicant: NM MKHIZE ID NO. 8307060627081 Association: CATOR-MANOR TAXI ASSOCIATION	4)	Applicant Address: SAME AS BELOW 4091
5)	Existing Licence Holder: NOT APPLICABLE ID NO. NOT APPLICABLE	6)	Existing Licence Holder Address: NOT APPLICABLE
7)	Type of application: NEW OPERATING LICENCE	8)	Operating Licence Number: NOTAVAILABLE
9)	Vehicle Type: MINIBUS	10)	1 X 15 (SEATED) + 0 (STANDING)
11)	Region: DURBAN CENTRAL		
12.1	<p>21004R21004R00047727 - CATO MANOR TO DURBAN</p> <p>ROUTE 2</p> <p>INWARD JOURNEY FROM RANK NO. 70 (DUNBAR ROAD) CATO MANOR TO DURBAN (VICTORIA STREET TAXI STOP)</p> <p>FROM RANK NO.70 ON DUNBAR ROAD, ALONG DUNBAR ROAD, RIGHT INTO WIGGINS ROAD, LEFT INTO BELLAIR ROAD, RIGHT INTO JAN SMUTS HIGHWAY, LEFT INTO BRICKFIELD ROAD, LEFT INTO RANGLES ROAD, LEFT INTO AN ON-RAMP TO THE WESTERN FREEWAY (N8), EASTBOUND, ALONG THE N3, LEFT INTO AN OFF-RAMP TO BEREA ROAD NORTH, RIGHT INTO BOTANIC GARDENS ROAD, LEFT INTO BEREA ROAD SOUTH, INTO BEREA ROAD INTO WEST STREET LEFT INTO FIELD STREET LEFT INTO QUEENS STREET RIGHT INTO VICTORIA STREET TO THE END OF POINT ON VICTORIA STREET OPPOSITE SOLDIERS WAY BUS RANK.</p> <p>ALTERNATIVE - ROUTE FROM RANK NO.70 ON DUNBAR ROAD ALONG DUNBAR ROAD, LEFT INTO BOOTH ROAD INTO FRANCOIS ROAD, LEFT INTO UMBILO ROAD [RIGHT INTO BEREA ROAD INTO WEST STREET OR INTO GALE STREET, RIGHT INTO MOORE ROAD, LEFT INTO WARWICK AVENUE (ALONG WARWICK AVENUE, LEFT INTO CANONGATE ROAD AND PROCEED TO CANONGATE SOUTH TAXI RANK) OR (RIGHT INTO WEST STREET)] - LEFT INTO FIELD STREET, LEFT INTO QUEEN STREET, RIGHT INTO VICTORIA STREET TO THE END POINT ON VICTORIA STREET OPPOSITE SOLDIERS WAY BUS RANK.</p> <p>RESTRICTED FROM PICKING UP ALONG BEREA ROAD SOUTH AND WEST STREET</p>		
12.2	<p>21004R21004R00047783 - DURBAN METRO TO DURBAN METRO</p> <p>INWARD JOURNEY FROM RANK NO.70 (DUNBAR ROAD) CATO MANOR TO DURBAN (CANONGATE SOUTH TAXI RANK)</p> <p>FROM RANK NO.70 ON DUNBAR ROAD, ALONG DUNBAR ROAD, RIGHT INTO WIGGINS ROAD, LEFT INTO BELLAIR ROAD, RIGHT INTO JAN SMUTS HIGHWAY, LEFT INTO BRICKFIELD ROAD, LEFT INTO RANGLES ROAD, LEFT INTO AN ON-RAMP TO THE WESTERN FREEWAY, (N8), EASTBOUND, (N3), ALONG THE N3, LEFT INTO AN OFF-RAMP TO BEREA ROAD NORTH, ALONG BEREA ROAD NORTH, INTO OLD DUTCH ROAD, RIGHT INTO MARKET ROAD RIGHT INTO LEOPOLD STREET, INTO CANONGATE ROAD AND PROCEED TO THE END POINT AT CANONGATE SOUTH TAXI RANK.</p> <p>RETURN JOURNEY FROM CANONGATE ROAD SOUTH TAXI RANK (DURBAN) TO STARTING POINT: RANK NO70 (DUNBAR ROAD) CATO MANOR.</p> <p>INTO CANONGATE ROAD, INTO WESTERN FREEWAY (N8), WESTBOUND, LEFT INTO AN OFF-RAMP TO BRICKFIELD ROAD, LEFT INTO BRICKFIELD ROAD, RIGHT INTO JAN SMUTS HIGHWAY, LEFT INTO BELLAIR ROAD, RIGHT INTO WIGGINS ROAD, LEFT INTO DUNBAR ROAD, ALONG DUNBAR ROAD AND PROCEED TO RANK NO:70 ON DUNBAR ROAD.</p> <p>RETURN JOURNEY FROM VICTORIA STREET TAXI STOP TO STARTING POINT: RANK NO70 (DUNBAR ROAD) CATO MANOR.</p> <p>FROM PICK UP POINT ON VICTORIA STREET, RIGHT INTO QUEEN STREET, RIGHT INTO RUSSEL STREET, LEFT INTO LEOPOLD STREET, INTO CANONGATE ROAD, INTO THE WESTERN FREEWAY (N8) WESTBOUND, LEFT INTO AN OFF-RAMP TO BRICKFIELD ROAD, LEFT INTO BRICKFIELD ROAD, RIGHT INTO JAN SMUTS HIGHWAY, LEFT INTO BELLAIR ROAD, RIGHT INTO WIGGINS ROAD, LEFT INTO DUNBAR ROAD, ALONG DUNBAR ROAD AND PROCEED TO RANK NO:70 ON DUNBAR ROAD.</p>		
12.3	<p>21004R21004R00047785 - CATO MANOR (DUNBAR ROAD) TO DURBAN (CANNON GATE SOUTH)</p> <p>FROM RANK NO.70 DUNBAR ROAD, ALONG DUNBAR ROAD, CROSS OVER BOOTH ROAD, INTO RIDGE VIEW ROAD, LEFT INTO SUNDERLAND ROAD, LEFT INTO UMKUBAAN DRIVE, RETURN ALONG UMKUBAAN DRIVE, RIGHT INTO RIDGE VIEW ROAD, RIGHT INTO BOOTH ROAD, LEFT INTO BELLAIR ROAD, AND PROCEED ALONG BELLAIR ROAD TO THE RANK ON BELLAIR ROAD, AND PROCEED ALONG BELLAIR ROAD, RIGHT INTO JAN SMUTS HIGHWAY, LEFT INTO BRICKFIELD ROAD, LEFT INTO RANGLES ROAD, LEFT INTO AN ON-RAMP TO THE WESTERN FREEWAY (N8), EASTBOUND, ALONG THE N3, LEFT INTO AN OFF-RAMP TO BEREA ROAD NORTH INTO OLD DUTCH ROAD, RIGHT INTO MARKET STREET, RIGHT INTO LEOPOLD STREET, INTO CANONGATE SOUTH TAXI RANK.</p> <p>ALTERNATIVE RIGHT INTO BOTANIC GARDENS ROAD, LEFT INTO BEREA ROAD SOUTH, INTO BEREA ROAD, INTO WEST STREET, LEFT INTO FIELD STREET, LEFT INTO QUEEN STREET, RIGHT INTO VICTORIA STREET TO THE END POINT ON VICTORIA STREET OPPOSITE SOLDIERS WAY BUS RANK AND RETURN AS PER 4.2 OR 4.4</p> <p>RETURN FROM VICTORIA STREET TAXI STOP TO STARTING POINT: RANK NO70 (DUNBAR ROAD) CATO MANORS.</p> <p>FROM PICK UP POINT ON VICTORIA STREET, RIGHT INTO QUEEN STREET, RIGHT INTO RUSSEL STREET, LEFT INTO LEOPOLD STREET, INTO CANONGATE ROAD INTO THE WESTERN FREEWAY (N8), WESTBOUND, LEFT INTO AN OFF-RAMP TO BRICKFIELD ROAD, LEFT INTO BRICKFIELD ROAD, RIGHT INTO JAN SMUTS HIGHWAY, LEFT INTO BELLAIR ROAD, RIGHT INTO WIGGINS ROAD, LEFT INTO DUNBAR ROAD, ALONG DUNBAR ROAD AND PROCEED TO RANK NO: 70 DUNBAR.</p> <p>INTO GALE STREET, RIGHT INTO MOORE ROAD, LEFT INTO WARWICK AVENUE, [ALONG WARWICK AVENUE, LEFT INTO CANONGATE ROAD AND PROCEED TO CANONGATE SOUTH TAXI RANK] AND RETURN AS PER 4.2</p> <p>FROM CANONGATE SOUTH TAXI RANK, INTO CANONGATE ROAD, INTO WESTERN FREEWAY N8, WESTBOUND, LEFT INTO CANONGATE ROAD, INTO AN OFF-RAMP TO BRICKFIELD ROAD, RIGHT INTO JAN SMUTS HIGHWAY, LEFT INTO BELLAIR ROAD PROCEED LEFT INTO BOOTH ROAD, LEFT INTO RIDGE VIEW ROAD, LEFT INTO SUNDERLAND ROAD, LEFT INTO UMKUBAAN DRIVE, RETURN ALONG UMKUBAAN DRIVE, RIGHT INTO RIDGE VIEW ROAD, ACROSS BOOTH ROAD INTO DUNBAR ROAD AND PROCEED TO RANK NO: 70 ON DUNBAR ROAD.</p>		



transport

Department:
Transport
Province of KwaZulu-Natal

GAZETTE

LGKZNG23-2021-OCT

REGION: ALL

12.4	21004R21004R00049190 - DURBAN METRO TO DURBAN METRO
	<p>ALTERNATIVELY FROM SOLDIERS WAY TAXI RANK, RIGHT INTO FIELD STREET, LEFT INTO LEOPOLD STREET, ALONG LEOPOLD STREET, INTO CANNONGATE ROAD, INTO THE N3, WESTBOUND, ALONG THE N3, INTO THE ON-RAMP TO THE N2, ALONG THE N2, LEFT INTO INANDA ROAD OFF RAMP, LEFT INTO INANDA ROAD (M21), INTO INANDA HIGHWAY AND CONTINUE AS PER ANY OF THE ABOVE ROUTES.</p>
12.5	239GUT20018400047779 - PUTNEY PLACE (ENSIMBINI) TO DURBAN TAXI RANK
	<p>ENSIMBINI (PUTNEY PLACE) TO DURBAN (VICTORIA STREET TAXI STOP).</p> <p>FROM THE STARTING POINT AT THE INTERSECTION OF NUBIAN AVENUE AND PUTNEY PLACE/STAFFORD CRESCENT, ALONG NUBIAN AVENUE, LEFT INTO BOROUGH ROAD, LEFT INTO DUNBAR ROAD, RIGHT INTO WIGGINS ROAD, LEFT INTO BELLAIR ROAD, RIGHT INTO JAN SMUTS HIGHWAY LEFT INTO BRICKFIELD ROAD, LEFT INTO RANGLES ROAD, LEFT INTO AN ON-RAMP TO THE WESTERN FREEWAY (N8) EASTBOUND, ALONG THE N3, LEFT INTO AN OFF-RAMP TO BEREA ROAD NORTH, RIGHT INTO BOTANIC GARDENS ROAD, LEFT INTO BEREA ROAD SOUTH, INTO BEREA ROAD INTO WEST STREET, LEFT INTO FIELD STREET, LEFT INTO QUEENS STREET, RIGHT INTO VICTORIA STREET TO THE END POINT OF VICTORIA STREET OPPOSITE SOLDIER'S WAY BUS RANK.</p> <p>ALTERNATIVE</p> <p>FROM THE STARTING POINT AT THE INTERSECTION OF NUBIAN AVENUE AND PUTNEY PLACE/STAFFORD CRESCENT, ALONG NUBIAN AVENUE, RIGHT INTO BOROUGH ROAD, RIGHT INTO DUNBAR ROAD, LEFT INTO BOOTH ROAD, INTO FRANCOIS ROAD, LEFT INTO UMBILO ROAD (RIGHT INTO BEREA ROAD INTO WEST STREET OR INTO GALE STREET, RIGHT INTO MOORE ROAD, LEFT INTO WARWICK AVENUE (ALONG WARWICK AVENUE, LEFT INTO CANNONGATE ROAD AND PROCEED TO CANNONGATE SOUTH TAXI RANK) OR RIGHT INTO WEST STREET) LEFT INTO FIELD STREET, LEFT INTO QUEEN STREET, RIGHT INTO VICTORIA STREET TO THE END POINT ON VICTORIA STREET OPPOSITE SOLDIER'S WAY BUS RANK. INWARD JOURNEY - FROM ENSIMBINI (PUTNEY PLACE) TO DURBAN (CANNONGATE SOUTH TAXI RANK) FROM THE STARTING POINT AT THE INTERSECTION OF NUBIAN AVENUE AND PUTNEY PLACE/STAFFORD CRESCENT, ALONG NUBIAN AVENUE, LEFT INTO BOROUGH ROAD, LEFT INTO DUNBAR ROAD, RIGHT INTO WIGGINS ROAD, LEFT INTO AN ON-RAMP TO THE WESTERN FREEWAY (N8), EASTBOUND, ALONG THE N3, LEFT INTO AN OFF-RAMP TO BEREA ROAD NORTH, INTO OLD DUTCH ROAD, RIGHT INTO MARKET ROAD, RIGHT INTO LEOPOLD STREET, INTO CANNONGATE ROAD AND PROCEED TO THE END POINT AT CANNONGATE ROAD SOUTH TAXI RANK.</p> <p>RESTRICTED FROM PICKING UP ALONG BEREA ROAD SOUTH AND WEST STREET.</p> <p>RETURN</p> <p>FROM CANNONGATE SOUTH TAXI RANK (DURBAN) TO: ENSIMBINI (PUTNEY PL.) INTO CANNONGATE ROAD, INTO THE WESTERN FREEWAY, (N8), WESTBOUND LEFT INTO AN OFF-RAMP TO BRICKFIELD ROAD, LEFT INTO BRICKFIELD ROAD, RIGHT INTO JAN SMUTS HIGHWAY, LEFT INTO BELLAIR ROAD, RIGHT INTO WIGGINS ROAD, LEFT INTO DUNBAR ROAD, RIGHT INTO BOROUGH ROAD, RIGHT INTO NUBIAN AVENUE AND PROCEED TO THE END POINT AT THE INTERSECTION OF NUBIAN AVENUE AND PUTNEY PLACE AND STAFFORD CRESCENT.</p> <p>RETURN JOURNEY - FROM VICTORIA STREET TAXI STOP TO STARTING POINT: ENSIMB.</p>
12.6	KZPRERC2716278 - CATO MANOR TO ALBERT LUTHULI HOSPITAL
	<p>FROM DUNBAR TAXI RANK NO 70 IN CATO MANOR INTO SUNDERLAND ROAD, RIGHT TO HOPEWELL ROAD, RIGHT TO LEY ROAD, LEFT TO BOWOOD CRESCENT, LEFT TO REDMOR ROAD, RIGHT TO BOWOOD CRESCENT, LEFT TO UPHILL ROAD, LEFT TO UMKHUMBANE DRIVE, RIGHT TO ZWELABASHA ROAD AND RETURN ON ZWELABASHA ROAD, RIGHT TO UMKHUMBANE DRIVE, RIGHT TO TUTU MNGADI CIRCLE, RIGHT TO UMKHUMBANE DRIVE AND RETURN ON UMKHUMBANE DRIVE, LEFT TO RIDGEVIEW ROAD, RIGHT TO RUSSEL MNGOMEZULU AND RETURN ON RUSSEL MNGOMEZULU, LEFT TO RIDGEVIEW ROAD, LEFT TO BOTHI DLADLA ROAD, RETURN ON THE CIRCLE OF BOTHI DLADLA ROAD, LEFT TO RIDGEVIEW ROAD, RIGHT TO SUNDERLAND ROAD, RIGHT TO BRAMCOTE ROAD, RIGHT TO SUNDERLAND ROAD, LEFT TO AUM ROAD, RIGHT TO BOWOOD CRESCENT, RIGHT TO GRANBY PLACE, RETURN ON THE CIRCLE OF GRANBY CRESCENT, LEFT TO BOWOOD ROAD, LEFT TO AUM ROAD, LEFT TO SUNDERLAND, RIGHT TO BOOTH ROAD, RIGHT TO BELLAIR ROAD, LEFT TO NIGELA ROAD TO ALBERT LUTHULI TAXI RANK AND RETURN ON THE SAME ROUTE.</p>
12.7	KZPRERC2716327 - CATO MANOR TO PINETOWN
	<p>FROM DUNBAR TAXI RANK NO. 70 IN CATO MANOR RIGHT TO WIGGINS ROAD, LEFT TO BELLAIR ROAD, LEFT TO JAN SMUTS AVENUE, LEFT TO ST JOHN AVENUE, RIGHT TO JOSIAH GUMEDE, SET DOWN PASSENGERS, LEFT TO MOODIE STREET, RIGHT TO HILL STREET TAXI RANK.</p> <p>RETURN ROUTE</p> <p>FROM HILL STREET TAXI RANK, RIGHT TO MOODIE STREET, LEFT TO CHAPEL STREET, RIGHT TO CROMPTON ROAD INTO M3, OFF-RAMP TO M13, OFF-RAMP TO SPINE ROAD, RIGHT TO ST JAMES AVENUE, LEFT TO DUNBAR ROAD AND PROCEED TO RANK NO.70 IN CATO MANOR.</p>



transport

Department:
Transport
Province of KwaZulu-Natal

GAZETTE

LGKZNG23-2021-OCT

REGION: ALL

1) Application Number: APP0133165	2) Gazette Number: LGKZNG23-2021-OCT
3) Applicant: IZWI LETHU TRANSPORTATION TRANSPORTATION ID NO. 2021/867530/07 Association: EDENDALE ESIGODINI TAXI ASSOCIATION	4) Applicant Address: 51 LENA AHRENS ROAD DURBAN 4083
5) Existing Licence Holder: KW ZONDI ID NO. 8706056507084	6) Existing Licence Holder Address: P.O. BOX 515 PIETERMARITZBURG EDENDALE 3217
7) Type of application: NORMAL TRANSFER	8) Operating Licence Number: LGKZN0403000923
9) Vehicle Type: MINIBUS	10) 1 X 15 (SEATED) + 0 (STANDING)
11) Region: UMGUNGUNDLOVU	
12.1	2202GR2100H300049114 - ESIGODINI TO PIETERMARITZBURG ESIGODINI ROUTE FROM ESIGODINI TERMINUS THROUGH GEORGETOWN ROAD 6 TO MUNICIPAL ROAD 7 INTO EDENDALE ROAD RIGHT INTO LONGMARKET STREET LEFT INTO RETIEF STREET TO DESTINATION AT RETIEF STREET TERMINAL. FROM DESTINATION ALONG PIETERMARITZ STREET LEFT INTO WEST STREET RIGHT INTO LOOP STREET LEFT INTO EDENDALE ROAD TO MUNICIPAL ROAD 7 THROUGH GEORGETOWN ROAD 6 TO ESIGODINI TERMINUS.
12.2	22069B2100H300049115 - EDENDALE TO PIETERMARITZBURG EDENDALE ROUTE FROM GEORGETOWN LIBRARY TERMINUS THROUGH GEORGETOWN ROAD 6 TO MUNICIPAL ROAD 7 TO EDENDALE ROAD. RIGHT INTO LONGMARKET STREET LEFT AT RETIEF STREET LEFT AT PIETERMARITZ STREET TO DESTINATION AT SMALLS CAR PARK SITE OFF PIETERMARITZ STREET. FROM DESTINATION ALONG PIETERMARITZ STREET LEFT INTO WEST STREET. RIGHT INTO LOOP STREET LEFT INTO EDENDALE TO MUNICIPAL ROAD 7 THROUGH GEORGETOWN ROAD 6 TO ORIGIN AT GEORGETOWN LIBRARY TERMINUS.
12.3	2206952100H300049117 - EDENDALE TO PIETERMARITZBURG ENHLAZATSHE ROUTE FROM TERMINUS AT ENHLAZATSHE THROUGH GEORGETOWN ROAD 5 TO MUNICIPAL ROAD 7 LEFT INTO EDENDALE ROAD RIGHT AT LONGMARKET STREET LEFT AT RETIEF STREET LEFT AT PIETERMARITZ STREET TO DESTINATION POINT AT SMALLS CAR PARK OFF PIETERMARITZ STREET. FROM DESTINATION ALONG PIETERMARITZ STREET LEFT INTO WEST STREET RIGHT AT LOOP STREET LEFT AT EDENDALE ROAD TO MUNICIPAL ROAD 7 THROUGH GEORGETOWN ROAD 5 TO ENHLAZATSHE TERMINUS.
12.4	2206952100H300049113 - SMERO TO PIETERMARITZBURG SMERO ROUTE FROM SMERO TERMINUS AT WATERWORKS THROUGH GEORGETOWN ROADS 9, 8, 6 TURN RIGHT TO MUNICIPAL ROAD 7 TO EDENDALE ROAD RIGHT AT LONGMARKET STREET LEFT AT RETIEF STREET LEFT AT PIETERMARITZ STREET TO DESTINATION AT SMALLS CAR PARK OFF PIETERMARITZ STREET FROM DESTINATION ALONG PIETERMARITZ STREET LEFT INTO WEST STREET RIGHT AT LOOP STREET LEFT INTO EDENDALE ROAD TO MUNICIPAL ROAD 7 GEORGETOWN ROADS 6, 8, & 9 TO SMERO TERMINUS AT WATERWORKS.

CONTINUES ON PAGE 130 OF BOOK 2

Printed by and obtainable from the Government Printer, Bosman Street, Private Bag X85, Pretoria, 0001.
Contact Centre Tel: 012-748 6200. eMail: info.egazette@gpw.gov.za
Publications: Tel: (012) 748 6053, 748 6061, 748 6065



KWAZULU-NATAL PROVINCE
KWAZULU-NATAL PROVINSIE
ISIFUNDAZWE SA KWAZULU-NATALI

Provincial Gazette • Provinsiale Koerant • Igazethi Yesifundazwe

(Registered at the post office as a newspaper) • (As 'n nuusblad by die poskantoor geregistreer)
(Irejistiwee njengephephandaba eposihhovisi)

Vol: 15

PIETERMARITZBURG

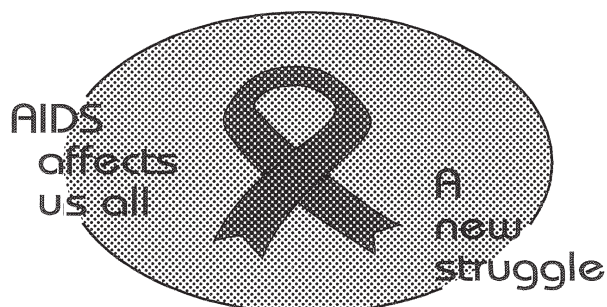
4 NOVEMBER 2021

4 NOVEMBER 2021

No: 2334

PART 2 OF 2

We all have the power to prevent AIDS



**AIDS
HELPLINE**

0800 012 322

DEPARTMENT OF HEALTH

Prevention is the cure

N.B. The Government Printing Works will not be held responsible for the quality of "Hard Copies" or "Electronic Files" submitted for publication purposes

ISSN 1994-4551



9 771994 455008



0 2 3 3 4



transport

Department:
Transport
Province of KwaZulu-Natal

GAZETTE

LGKZNG23-2021-OCT

REGION: ALL

1)	Application Number: APP0133166	2)	Gazette Number: LGKZNG23-2021-OCT
3)	Applicant: PN HLONGWA ID NO. 8409080399087 Association: CATOR-MANOR TAXI ASSOCIATION	4)	Applicant Address: P.O. BOX 795 GREYTOWN 3250
5)	Existing Licence Holder: NOT APPLICABLE ID NO. NOT APPLICABLE	6)	Existing Licence Holder Address: NOT APPLICABLE
7)	Type of application: NEW OPERATING LICENCE	8)	Operating Licence Number: NOTAVAILABLE
9)	Vehicle Type: MINIBUS	10)	1 X 15 (SEATED) + 0 (STANDING)
11)	Region: DURBAN CENTRAL		
12.1	<p>21004R21004R00047727 - CATO MANOR TO DURBAN</p> <p>ROUTE 2</p> <p>INWARD JOURNEY FROM RANK NO. 70 (DUNBAR ROAD) CATO MANOR TO DURBAN (VICTORIA STREET TAXI STOP)</p> <p>FROM RANK NO.70 ON DUNBAR ROAD, ALONG DUNBAR ROAD, RIGHT INTO WIGGINS ROAD, LEFT INTO BELLAIR ROAD, RIGHT INTO JAN SMUTS HIGHWAY, LEFT INTO BRICKFIELD ROAD, LEFT INTO RANGLES ROAD, LEFT INTO AN ON-RAMP TO THE WESTERN FREEWAY (N8), EASTBOUND, ALONG THE N3, LEFT INTO AN OFF-RAMP TO BEREA ROAD NORTH, RIGHT INTO BOTANIC GARDENS ROAD, LEFT INTO BEREA ROAD SOUTH, INTO BEREA ROAD INTO WEST STREET LEFT INTO FIELD STREET LEFT INTO QUEENS STREET RIGHT INTO VICTORIA STREET TO THE END OF POINT ON VICTORIA STREET OPPOSITE SOLDIERS WAY BUS RANK.</p> <p>ALTERNATIVE - ROUTE FROM RANK NO.70 ON DUNBAR ROAD ALONG DUNBAR ROAD, LEFT INTO BOOTH ROAD INTO FRANCOIS ROAD, LEFT INTO UMBILO ROAD (RIGHT INTO BEREA ROAD INTO WEST STREET OR INTO GALE STREET, RIGHT INTO MOORE ROAD, LEFT INTO WARWICK AVENUE (ALONG WARWICK AVENUE, LEFT INTO CANONGATE ROAD AND PROCEED TO CANONGATE SOUTH TAXI RANK) OR (RIGHT INTO WEST STREET) - LEFT INTO FIELD STREET, LEFT INTO QUEEN STREET, RIGHT INTO VICTORIA STREET TO THE END POINT ON VICTORIA STREET OPPOSITE SOLDIERS WAY BUS RANK.</p> <p>RESTRICTED FROM PICKING UP ALONG BEREA ROAD SOUTH AND WEST STREET</p>		
12.2	<p>21004R21004R00047783 - DURBAN METRO TO DURBAN METRO</p> <p>INWARD JOURNEY FROM RANK NO.70 (DUNBAR ROAD) CATO MANOR TO DURBAN (CANONGATE SOUTH TAXI RANK)</p> <p>FROM RANK NO.70 ON DUNBAR ROAD, ALONG DUNBAR ROAD, RIGHT INTO WIGGINS ROAD, LEFT INTO BELLAIR ROAD, RIGHT INTO JAN SMUTS HIGHWAY, LEFT INTO BRICKFIELD ROAD, LEFT INTO RANGLES ROAD, LEFT INTO AN ON-RAMP TO THE WESTERN FREEWAY (N8), EASTBOUND, (N3), ALONG THE N3, LEFT INTO AN OFF-RAMP TO BEREA ROAD NORTH, ALONG BEREA ROAD NORTH, INTO OLD DUTCH ROAD, RIGHT INTO MARKET ROAD RIGHT INTO LEOPOLD STREET, INTO CANONGATE ROAD AND PROCEED TO THE END POINT AT CANONGATE SOUTH TAXI RANK.</p> <p>RETURN JOURNEY FROM CANONGATE ROAD SOUTH TAXI RANK (DURBAN) TO STARTING POINT: RANK NO70 (DUNBAR ROAD) CATO MANOR.</p> <p>INTO CANONGATE ROAD, INTO WESTERN FREEWAY (N8), WESTBOUND, LEFT INTO AN OFF-RAMP TO BRICKFIELD ROAD, LEFT INTO BRICKFIELD ROAD, RIGHT INTO JAN SMUTS HIGHWAY, LEFT INTO BELLAIR ROAD, RIGHT INTO WIGGINS ROAD, LEFT INTO DUNBAR ROAD, ALONG DUNBAR ROAD AND PROCEED TO RANK NO:70 ON DUNBAR ROAD.</p> <p>RETURN JOURNEY FROM VICTORIA STREET TAXI STOP TO STARTING POINT: RANK NO70 (DUNBAR ROAD) CATO MANOR.</p> <p>FROM PICK UP POINT ON VICTORIA STREET, RIGHT INTO QUEEN STREET, RIGHT INTO RUSSEL STREET, LEFT INTO LEOPOLD STREET, INTO CANONGATE ROAD, INTO THE WESTERN FREEWAY (N8) WESTBOUND, LEFT INTO AN OFF-RAMP TO BRICKFIELD ROAD, LEFT INTO BRICKFIELD ROAD, RIGHT INTO JAN SMUTS HIGHWAY, LEFT INTO BELLAIR ROAD, RIGHT INTO WIGGINS ROAD, LEFT INTO DUNBAR ROAD, ALONG DUNBAR ROAD AND PROCEED TO RANK NO:70 ON DUNBAR ROAD.</p>		
12.3	<p>21004R21004R00047785 - CATO MANOR (DUNBAR ROAD) TO DURBAN (CANNON GATE SOUTH)</p> <p>FROM RANK NO.70 DUNBAR ROAD, ALONG DUNBAR ROAD, CROSS OVER BOOTH ROAD, INTO RIDGE VIEW ROAD, LEFT INTO SUNDERLAND ROAD, LEFT INTO UMKUBAAN DRIVE, RETURN ALONG UMKUBAAN DRIVE, RIGHT INTO RIDGE VIEW ROAD, RIGHT INTO BOOTH ROAD, LEFT INTO BELLAIR ROAD, AND PROCEED ALONG BELLAIR ROAD TO THE RANK ON BELLAIR ROAD, AND PROCEED ALONG BELLAIR ROAD, RIGHT INTO JAN SMUTS HIGHWAY, LEFT INTO BRICKFIELD ROAD, LEFT INTO RANGLES ROAD, LEFT INTO AN ON-RAMP TO THE WESTERN FREEWAY (N8), EASTBOUND, ALONG THE N3, LEFT INTO AN OFF-RAMP TO BEREA ROAD NORTH INTO OLD DUTCH ROAD, RIGHT INTO MARKET STREET, RIGHT INTO LEOPOLD STREET, INTO CANONGATE SOUTH TAXI RANK.</p> <p>ALTERNATIVE RIGHT INTO BOTANIC GARDENS ROAD, LEFT INTO BEREA ROAD SOUTH, INTO BEREA ROAD, INTO WEST STREET, LEFT INTO FIELD STREET, LEFT INTO QUEEN STREET, RIGHT INTO VICTORIA STREET TO THE END POINT ON VICTORIA STREET OPPOSITE SOLDIERS WAY BUS RANK AND RETURN AS PER 4.2 OR 4.4</p> <p>RETURN FROM VICTORIA STREET TAXI STOP TO STARTING POINT: RANK NO70 (DUNBAR ROAD) CATO MANORS.</p> <p>FROM PICK UP POINT ON VICTORIA STREET, RIGHT INTO QUEEN STREET, RIGHT INTO RUSSEL STREET, LEFT INTO LEOPOLD STREET, INTO CANONGATE ROAD INTO THE WESTERN FREEWAY (N8), WESTBOUND, LEFT INTO AN OFF-RAMP TO BRICKFIELD ROAD, LEFT INTO BRICKFIELD, RIGHT INTO JAN SMUTS HIGHWAY, LEFT INTO BELLAIR ROAD, RIGHT INTO WIGGINS ROAD, LEFT INTO DUNBAR ROAD, ALONG DUNBAR ROAD AND PROCEED TO RANK NO: 70 DUNBAR.</p> <p>INTO GALE STREET, RIGHT INTO MOORE ROAD, LEFT INTO WARWICK AVENUE, [ALONG WARWICK AVENUE, LEFT INTO CANONGATE ROAD AND PROCEED TO CANONGATE SOUTH TAXI RANK] AND RETURN AS PER 4.2</p> <p>FROM CANONGATE SOUTH TAXI RANK, INTO CANONGATE ROAD, INTO WESTERN FREEWAY N8, WESTBOUND, LEFT INTO CANONGATE ROAD, INTO AN OFF-RAMP TO BRICKFIELD ROAD, RIGHT INTO JAN SMUTS HIGHWAY, LEFT INTO BELLAIR ROAD PROCEED LEFT INTO BOOTH ROAD, LEFT INTO RIDGE VIEW ROAD, LEFT INTO SUNDERLAND ROAD, LEFT INTO UMKUBAAN DRIVE, RETURN ALONG UMKUBAAN DRIVE, RIGHT INTO RIDGE VIEW ROAD, ACROSS BOOTH ROAD INTO DUNBAR ROAD AND PROCEED TO RANK NO: 70 ON DUNBAR ROAD.</p>		



transport

Department:
Transport
Province of KwaZulu-Natal

GAZETTE

LGKZNG23-2021-OCT

REGION: ALL

12.4	21004R21004R00049190 - DURBAN METRO TO DURBAN METRO ALTERNATIVELY FROM SOLDIERS WAY TAXI RANK, RIGHT INTO FIELD STREET, LEFT INTO LEOPOLD STREET, ALONG LEOPOLD STREET, INTO CANNONGATE ROAD, INTO THE N3, WESTBOUND, ALONG THE N3, INTO THE ON-RAMP TO THE N2, ALONG THE N2, LEFT INTO INANDA ROAD OFF RAMP, LEFT INTO INANDA ROAD (M21), INTO INANDA HIGHWAY AND CONTINUE AS PER ANY OF THE ABOVE ROUTES.
12.5	239GUT20018400047779 - PUTNEY PLACE (ENSIMBINI) TO DURBAN TAXI RANK ENSIMBINI (PUTNEY PLACE) TO DURBAN (VICTORIA STREET TAXI STOP). FROM THE STARTING POINT AT THE INTERSECTION OF NUBIAN AVENUE AND PUTNEY PLACE/STAFFORD CRESCENT, ALONG NUBIAN AVENUE, LEFT INTO BOROUGH ROAD, LEFT INTO DUNBAR ROAD, RIGHT INTO WIGGINS ROAD, LEFT INTO BELLAIR ROAD, RIGHT INTO JAN SMUTS HIGHWAY LEFT INTO BRICKFIELD ROAD, LEFT INTO RANGLES ROAD, LEFT INTO AN ON-RAMP TO THE WESTERN FREEWAY (N8) EASTBOUND, ALONG THE N3, LEFT INTO AN OFF-RAMP TO BEREA ROAD NORTH, RIGHT INTO BOTANIC GARDENS ROAD, LEFT INTO BEREA ROAD SOUTH, INTO BEREA ROAD INTO WEST STREET, LEFT INTO FIELD STREET, LEFT INTO QUEENS STREET, RIGHT INTO VICTORIA STREET TO THE END POINT OF VICTORIA STREET OPPOSITE SOLDIER'S WAY BUS RANK. ALTERNATIVE FROM THE STARTING POINT AT THE INTERSECTION OF NUBIAN AVENUE AND PUTNEY PLACE/STAFFORD CRESCENT, ALONG NUBIAN AVENUE, RIGHT INTO BOROUGH ROAD, RIGHT INTO DUNBAR ROAD, LEFT INTO BOOTH ROAD, INTO FRANCOIS ROAD, LEFT INTO UMBILO ROAD (RIGHT INTO BEREA ROAD INTO WEST STREET OR INTO GALE STREET, RIGHT INTO MOORE ROAD, LEFT INTO WARWICK AVENUE (ALONG WARWICK AVENUE, LEFT INTO CANNONGATE ROAD AND PROCEED TO CANNONGATE SOUTH TAXI RANK) OR RIGHT INTO WEST STREET) LEFT INTO FIELD STREET, LEFT INTO QUEEN STREET, RIGHT INTO VICTORIA STREET TO THE END POINT ON VICTORIA STREET OPPOSITE SOLDIER'S WAY BUS RANK. INWARD JOURNEY - FROM ENSIMBINI (PUTNEY PLACE) TO DURBAN (CANNONGATE SOUTH TAXI RANK) FROM THE STARTING POINT AT THE INTERSECTION OF NUBIAN AVENUE AND PUTNEY PLACE/STAFFORD CRESCENT, ALONG NUBIAN AVENUE, LEFT INTO BOROUGH ROAD, LEFT INTO DUNBAR ROAD, RIGHT INTO WIGGINS ROAD, LEFT INTO AN ON-RAMP TO THE WESTERN FREEWAY (N8), EASTBOUND, ALONG THE N3, LEFT INTO AN OFF-RAMP TO BEREA ROAD NORTH, INTO OLD DUTCH ROAD, RIGHT INTO MARKET ROAD, RIGHT INTO LEOPOLD STREET, INTO CANNONGATE ROAD AND PROCEED TO THE END POINT AT CANNONGATE ROAD SOUTH TAXI RANK. RESTRICTED FROM PICKING UP ALONG BEREA ROAD SOUTH AND WEST STREET. RETURN FROM CANNONGATE SOUTH TAXI RANK (DURBAN) TO: ENSIMBINI (PUTNEY PL.) INTO CANNONGATE ROAD, INTO THE WESTERN FREEWAY, (N8), WESTBOUND LEFT INTO AN OFF-RAMP TO BRICKFIELD ROAD, LEFT INTO BRICKFIELD ROAD, RIGHT INTO JAN SMUTS HIGHWAY, LEFT INTO BELLAIR ROAD, RIGHT INTO WIGGINS ROAD, LEFT INTO DUNBAR ROAD, RIGHT INTO BOROUGH ROAD, RIGHT INTO NUBIAN AVENUE AND PROCEED TO THE END POINT AT THE INTERSECTION OF NUBIAN AVENUE AND PUTNEY PLACE AND STAFFORD CRESCENT. RETURN JOURNEY - FROM VICTORIA STREET TAXI STOP TO STARTING POINT: ENSIMB.
12.6	KZPRERC2716278 - CATO MANOR TO ALBERT LUTHULI HOSPITAL FROM DUNBAR TAXI RANK NO 70 IN CATO MANOR INTO SUNDERLAND ROAD, RIGHT TO HOPEWELL ROAD, RIGHT TO LEY ROAD, LEFT TO BOWOOD CRESCENT, LEFT TO REDMOR ROAD, RIGHT TO BOWOOD CRESCENT, LEFT TO UPHILL ROAD, LEFT TO UMKHUMBANE DRIVE, RIGHT TO ZWELABASHA ROAD AND RETURN ON ZWELABASHA ROAD, RIGHT TO UMKHUMBANE DRIVE, RIGHT TO TUTU MNGADI CIRCLE, RIGHT TO UMKHUMBANE DRIVE AND RETURN ON UMKHUMBANE DRIVE, LEFT TO RIDGEVIEW ROAD, RIGHT TO RUSSEL MNGOMEZULU AND RETURN ON RUSSEL MNGOMEZULU, LEFT TO RIDGEVIEW ROAD, LEFT TO BOTHI DLADLA ROAD, RETURN ON THE CIRCLE OF BOTHI DLADLA ROAD, LEFT TO RIDGEVIEW ROAD, RIGHT TO SUNDERLAND ROAD, RIGHT TO BRAMCOTE ROAD, RIGHT TO SUNDERLAND ROAD, LEFT TO AUM ROAD, RIGHT TO BOWOOD CRESCENT, RIGHT TO GRANBY PLACE, RETURN ON THE CIRCLE OF GRANBY CRESCENT, LEFT TO BOWOOD ROAD, LEFT TO AUM ROAD, LEFT TO SUNDERLAND, RIGHT TO BOOTH ROAD, RIGHT TO BELLAIR ROAD, LEFT TO NIGELA ROAD TO ALBERT LUTHULI TAXI RANK AND RETURN ON THE SAME ROUTE.
12.7	KZPRERC2716327 - CATO MANOR TO PINETOWN FROM DUNBAR TAXI RANK NO. 70 IN CATO MANOR RIGHT TO WIGGINS ROAD, LEFT TO BELLAIR ROAD, LEFT TO JAN SMUTHS AVENUE, LEFT TO ST JOHN AVENUE, RIGHT TO JOSIAH GUMEDE, SET DOWN PASSENGERS, LEFT TO MOODIE STREET, RIGHT TO HILL STREET TAXI RANK. RETURN ROUTE FROM HILL STREET TAXI RANK, RIGHT TO MOODIE STREET, LEFT TO CHAPEL STREET, RIGHT TO CROMPTON ROAD INTO M3, OFF-RAMP TO M13, OFF-RAMP TO SPINE ROAD, RIGHT TO ST JAMES AVENUE, LEFT TO DUNBAR ROAD AND PROCEED TO RANK NO.70 IN CATO MANOR.



transport

Department:
Transport
Province of KwaZulu-Natal

GAZETTE

LGKZNG23-2021-OCT

REGION: ALL

1)	Application Number: APP0133180	2)	Gazette Number: LGKZNG23-2021-OCT
3)	Applicant: MVR DLUDLU ID NO. 5402205673083 Association: MADADENI TAXI OWNERS ASSOCIATION	4)	Applicant Address: P O BOX 20840 NEWCASTLE 2940
5)	Existing Licence Holder: NOT APPLICABLE ID NO. NOT APPLICABLE	6)	Existing Licence Holder Address: NOT APPLICABLE
7)	Type of application: NEW OPERATING LICENCE	8)	Operating Licence Number: LKNKZN0149477
9)	Vehicle Type: MINIBUS	10)	1 X 15 (SEATED) + 0 (STANDING)
11)	Region: AMAJUBA		
12.1	<p>2202BR2202BR00047653 - KWAHOFINA ECANAN SECTION TO MADADENI TOWNSHIP FROM KWAHOFINA ECANAN SECTION NEW SETTLEMENT HOUSING AND THE RIVERSIDE PROCEED STRAIGHT ON ROAD BETWEEN SECTION3 AND RIVERSIDE HOUSING AT FOUR WAY STOP PROCEED STRAIGHT VIA METHODIST CHURCH VIA SECTION1 CLINIC AND TAXI RANK,TURN RIGHT AT SECTION 1 RANK PROCEED STRAIGHT TURN LEFT AT KWAMAVUSO CORNER HOUSE PROCEED STRAIGHT TURN LEFT AT LUTHERAN CHURCH PROCEED STRAIGHT TURN RIGHT AT EMBONGOLWENI CHURCH,VIA BP GARAGE VIA AMAJUBA DISTRICT OFFICE IKHWEZI SECTION AND VIA SAPS STATION MADADENI AT ROBOT TURN RIGHT TO INGAGANE INTERSECTION,TURN RIGHT AT THE ROBOT CROSSING INGAGANE RIVER VIA MATUKUSA NEW TOWNSHIP AT KEYWAY MOTORS (MATUKUSA) ROBOT PROCEED STRAIGHT VIA RAILWAY STATION KARBOCHEM,TURN LEFT ENTER ROAD N1 AND TURN RIGHT INTO ALLEN STREET TO NEWCASTLE,VIA ARBOR PARK TOWN HOUSES,PROCEED ON ALLEN STREET ENTER NEWCASTLE,TURN LEFT AT KIRKLAND STREET,TURN RIGHT AT VOORTREKKER STREET PROCEED STRAIGHT ACROSS TERMINUS STREET TAXI RANK RETURN WITH SAME ROUTE TO MADADENI TOWNSHIP.TURN RIGHT AT KEYWAY MOTORS ROBOT INTO ALBERT WESSWLS ROAD VIA EMABHODINI(NEWCASTLE TEXTILE INDUSTRIES AND HEAVY ENGINEERING INDUSTRY),PROCEED STRAIGHT ENGEN GARAGE VIA FOUR WAY STOP PROCEED STRAIGHT,TURN RIGHT AT ROBOT VIA KARBRO TESTING STATION,TURN RIGHT ENTER HARDWICK STREET,TURN LEFT AT KINGS HOTEL INTO HARDING STREET PROCEED STRAIGHT,TURN RIGHT AT BP GARAGE AND BRADROWS FURNISHERS,INTO ALLEN STREET PROCEED STRAIGHT,TURN LEFT AT KIRKLANDS STREET,TURN RIGHT INTO VOORTREKKER STREET PROCEED STRAIGHT ACROSS TERMINUS STREET ENTER NEWCASTLE APPROVED TAXI RANK RETURN WITH SAME ROUTE TO MADADENI TOWNSHIP.</p>		
12.2	<p>2202BR2100F500057611 - MADADENI TO NEWCASTLE FROM KWAHOFINA ECANAN SECTION NEW SETTLEMENT HOUSING AND THE RIVERSIDE PROCEED STRAIGHT ON ROAD BETWEEN SECTION3 AND RIVERSIDE HOUSING AT FOUR WAY STOP PROCEED STRAIGHT VIA METHODIST CHURCH VIA SECTION1 CLINIC AND TAXI RANK, TURN RIGHT AT SECTION 1 RANK PROCEED STRAIGHT, TURN LEFT AT KWAMAVUSO CORNER HOUSE PROCEED STRAIGHT, TURN LEFT AT LUTHERAN CHURCH PROCEED STRAIGHT, TURN RIGHT EMBONGOLWENI CHURCH, VIA BP GARAGE, VIA AMAJUBA DISTRICT OFFICE IKHWEZI SECTION AND VIA SAPS STATION MADADENI AT ROBOT, TURN RIGHT TO INGAGANE INTERSECTION, TURN RIGHT AT THE ROBOT CROSSING INGAGANE RIVER VIA RAILWAY STATION MATUKUSA NEW TOWNSHIP AT KEYWAY MOTORS (MATUKUSA) ROBOT PROCEED STRAIGHT VIA RAILWAY STATION KARBOCHEM, TURN LEFT ENTER ROAD N11 AND TURN RIGHT INTO ALLEN STREET TO NEWCASTLE, VIA ARBOR PARK TOWN HOUSES, PROCEED ON ALLEN STREET ENTER NEWCASTLE, TURN LEFT AT KIRKLAND STREET, TURN RIGHT AT VOORTREKKER STREET PROCEED STRAIGHT ACROSS TERMINUS STREET ENTER NEWCASTLE APPROVED TAXI RANK. RETURN WITH SAME ROUTE TO MADADENI TOWNSHIP. OR TURN RIGHT AT KEYWAY MOTORS ROBOT INTO ALBERT WESSLS ROAD VIA EMABHODINI NEWCASTLE TEXTILE INDUSTRIES AND HEAVY ENGINEERING INDUSTRY. PROCEED STRAIGHT VIA ENGINE GARAGE, VIA FOUR WAY STOP PROCEED STRAIGHT, TURN RIGHT AT ROBOT VIA KARBRO TESTING STATION, TURN RIGHT ENTER HARDWICK STREET, TURN LEFT AT KINGS HOTEL INTO HARDING STREET PROCEED STRAIGHT, TURN RIGHT AT BP GARAGE AND BRAD LOWS FURNISHERS, INTO ALLEN STREET PROCEED STRAIGHT, TURN LEFT AT KIRKLAND STREET, TURN RIGHT INTO VOORTREKKER STREET PROCEED STRAIGHT ACROSS TERMINUS STREET ENTER NEWCASTLE APPROVED TAXI RANK. RETURN WITH SAME ROUTE TO MADADENI TOWNSHIP.</p>		
12.3	<p>2202BR2100F500057612 - MADADENI (LIBRARY) TO NEWCASTLE FROM MADADENI LIBRARY AND COMMUNITY HALL, TURN LEFT INTO BEER WHOLESALE, TURN RIGHT AT ROBOT, AND PROCEED TO AMAJUBA COLLEGE, MAGISTRATE OFFICE. OR FROM MADADENI LIBRARY, TURN RIGHT TO ROAD INTERSECTION BETWEEN SECTION2 AND 3, TURN LEFT TO KWASBALI TAVERN (BETWEEN2 AND 3), TURN LEFT METHODIST CHURCH, PROCEED TO SECTION 1 CLINIC, KHUZANI SHOPPING CENTRE, PROCEED STRAIGHT TO BP GARAGE, AMAJUBA DISTRICT MUNICIPALITY OFFICE, IKHWEZI SECTION/POLICE STATION, TURN RIGHT AT ROBOT, TURN RIGHT TO INGAGANE ROAD INTERSECTION. TURN RIGHT AT THE ROBOT CROSSING INGAGANE RIVER TO MATUKUSA NEW TOWNSHIP AT KEYWAY MOTORS (MATUKUSA) ROBOT PROCEED STRAIGHT TO RAILWAY STATION KARBOCHEM. TURN LEFT ENTER ROAD N1 AND RIGHT INTO ALLEN STREET TO NEWCASTLE INTO ARBOR PARK TOWN HOUSES, PROCEED ON ALLEN STREET ENTER NEWCASTLE. TURN LEFT AT KIRKLAND STREET, TURN RIGHT AT VOORTREKKER STREET PROCEED ACROSS TERMINUS STREET ENTER APPROVED NEWCASTLE TAXI RANK. RETURN WITH THE SAME ROUTE TO MADADENI TOWNSHIP</p>		
12.4	<p>2202BR2100F500057613 - MADADENI (HIGH SCHOOL) TO NEWCASTLE FROM MADADENI HIGH SCHOOL, TURN RIGHT AT EMATSHENI AMHLOPHE TO ENYOKENI SECTION3, TURN LEFT VODACOM CONTAINERS TO BHEKUKUPHIWA RESTAURANT, LEFT AT EHASHINI STOP TO ST JOHN CHURCH, TURN RIGHT TOWARDS SHOPRITE CENTRE, RIGHT AT CLINIC N0, TO KWASBALI TAVERN, TURN LEFT AT METHODIST CHURCH, TO CLINIC N01 AT SECTION 1 TO SECTION1, TURN LEFT AT BP GARAGE, TO AMAJUBA MUNICIPALITY OFFICE, INTO IKHWEZI SECTION, TO MADADENI POLICE STATION, TURN RIGHT AT ROBOT, RIGHT AT INGAGANE INTERSECTION ROBOT ENTER ROAD 0483 FROM UTRECHT, OSIZWENI TO NEWCASTLE, TURN RIGHT AT KEYWAY MOTORS TO EMABHODI, PROTECTION SERVICE TURN ENTER RIGHT ALLEN STREET AT KEYWAY MOTORS PROCEED STRAIGHT, INTO RAILWAY STATION, KARBOCHEM OFF-RAMP TURN LEFT ENTER N, TURN RIGHT AT ALLEN STREET TO NEWCASTLE, PROCEED ON ALLEN STREET, TURN LEFT AT KIRKLAND STREET, TURN RIGHT AT VOORTREKKER STREET, PROCEED ACROSS TERMINUS STREET ENTER APPROVED NEWCASTLE TAXI RANK. RETURN WITH SAME ROUTE TO MADADENI TOWNSHIP .ALTERNATE: ROUTE STARTING POINT SAME AS ABOVE BUT AT KEYWAY MOTORS PROCEED STRAIGHT, TO RAILWAY STATION, TO KARBOCHEM OFF-RAMP, TURN LEFT ENTER N11, TURN RIGHT AT ALLEN STREET TO NEWCASTLE, PROCEED STRAIGHT INTO ARBOR PARK SUBURBS PROCEED ALONG TERMINUS STREET ENTER NEWCASTLE APPROVED TAXI RANK. RETURN SAME ROUTE TO MADADENI TOWNSHIP.</p>		



transport

Department:
Transport
Province of KwaZulu-Natal

GAZETTE

LGKZNG23-2021-OCT

REGION: ALL

12.5	2202BR2202BQ00057614 - MADADENI (KWABESTER) TO NEWCASTLE FROM KWABESTER (TURN OFF TO ISCOR), VIA HOSTEL, VIA EGESINI, RIGHT AT ROAD INTERSECTION, RIGHT AT ZENZELE T-JUNCTION (BETWEEN 4 AND 5), VIA WALL TO WALL SHOP, VIA SURGERY, VIA EZINCWADINI, VIA MAZIBUYE TESTING STATION, LEFT OF RIGHT VIA AMAJUBA COLLEGE, VIA MAGISTRATES OFFICE, VIA POLICE STATION, TURN RIGHT AT INGAGANE INTERSECTION AND ROBOT. AT KEYWAY MOORS PROCEED STRAIGHT VIA RAILWAY STATION, VIA KARBOCHEM, TURN LEFT OR ENTER N1 ROAD, TURN RIGHT AT ALLEN STREET, VIA ARBOR PARK, POLICE STATION/NEWCASTLE HIGH SCHOOL, TURN LEFT AT KIRKLAND STREET, TURN RIGHT AT VOORTREKKER STREET PROCEED ACROSS TERMINUS STREET ENTER APPROVED NEWCASTLE TAXI RANK. RETURN WITH SAME ROUTE TO MADADENI TOWNSHIP OR FROM BESTER STOP T-DISJUNCTION (ISCOR PTY LTD), TURN OFF. TURN LEFT AT EMATSHENI AMHLOPHE PROCEED STRAIGHT VIA OLD KZT DEPOT, VIA WORLD OF PRAISE CHURCH, TURN RIGHT AT T-JUNCTION, TURN LEFT AT ROBOT BEER WHOLESALE, ENTER ROAD BETWEEN SECTION 2 EAST AND SECTION 2 WEST, TURN RIGHT PROCEED ON ROAD, VIA SECTION 5, AMAJUBA COLLEGE, MAGISTRATES OFFICE AND POLICE STATION PROCEED TO INGAGANE T-JUNCTION, TURN RIGHT TO INGAGANE INTERSECTION. AT KEWWAY MOTORS (MATUKUSA) ROBOT PROCEED STRAIGHT VIA RAILWAY STATION KARBOCHEM, TURN LEFT ENTER ROAD 11 AND TURN RIGHT INTO ALLEN STREET TO NEWCASTLE. VIA ARBOR PARK TOWN HOUSES, PROCEED ON ALLEN STREET ENTER NEWCASTLE, TURN LEFT AT KIRKLAND STREET, TURN RIGHT AT VOORTREKKER STREET PROCEED ACROSS TERMINUS STREET ENTER APPROVED NEWCASTLE TAXI RANK. RETURN WITH SAME ROUTE TO MADADENI TOWNSHIP.
12.6	2202BR2100F500057615 - MADADENI TO NEWCASTLE (TEXTILE INDUSTRY) FROM ZENZELE SHOPPING CENTRE, TURN RIGHT AT MADADENI HOSPITAL, TURN LEFT AT THOKOZA SHOPPING CENTRE, TURN RIGHT AT SCHOOL FOR DEAF, TURN LEFT CLINIC NO.5, SECTION 5, VIA NTOBEKO L. P. SCHOOL, TURN LEFT OR RIGHT AMAJUBA COLLEGE, VIA MAGISTRATE OFFICE, VIA POLICE STATION, TURN RIGHT TO INGAGANE INTERSECTION, TURN RIGHT AT THE ROBOT CROSSING INGAGANE RIVER, VIA MATUKUSA NEW TOWNSHIP. AT KEWAY MOTORS (MATUKUSA) ROBOT TURN RIGHT AT INTERSECTION BETWEEN 5 AND 2 TOWARDS BEER WHOLESALE, TURN LEFT AT ROBOT, PROCEED, TURN LEFT AT CLINIC 3 SECTION 3 VIA KWASIBALI TAVERN, TURN LEFT AT METHODIST, VIA SECTION 1, VIA AMAJUBA DISTRICT OFFICE, VIA KHUZANI SHOPPING CENTER, LEFT AT BP GARAGE, VIA MAGISTRATE VIA AMAJUBA DISTRICT, VIA IKHWEZI SECTION, TURN RIGHT AT MADADENI POLICE STATION ROBOT, PROCEED STRAIGHT TURN RIGHT INTO R83 ROAD TO MATUKUSA NEW SETTLEMENT (PICK AND DROP) PROCEED STRAIGHT, TURN AT KEWAY MOTORS INTO ASIPHEPHE ROAD PROCEED STRAIGHT ENTER ALBERT WESSELS DRIVE TO NEWCASTLE TEXTILE INDUSTRIES OFFLOAD AND LOAD ALL AROUND TEXTILE INDUSTRIES OR RETURN WITH SAME ROUTE TO MADADENI APPROVED TAXI RANK. PROCEED TURN LEFT AT CLINIC 3 SECTION 3 VIA KWASIBALI TAVERN, LEFT AT METHODIST, VIA SECTION, VIA AMAJUBA DISTRICT OFFICE, VIA KHUZANI SHOPPING CENTER, LEFT AT BP GARAGE VIA MAGISTRATES OFFICE VIA AMAJUBA DISTRICT VIA IKHWEZI SECTION, RIGHT AT MADADENI POLICE STATION ROBOT, PROCEED TO NEWCASTLE OR RETURN WITH SAME ROUTE TO APPROVED CHECKERS TAXI RANK.
12.7	2202BR2100F500057616 - MADADENI (KWAMSIMANGO) TO NEWCASTLE FROM BREWERY (SORGHUM BEER) TOWN MILES TAVERN (KWAMSIMANGO), TURN LEFT AT BREWERY, VIA ITHALA INDUSTRIAL SITE AT SECTION 8, TURN RIGHT ACROSS ROAD MOYOMUHLE TAXI RANK, TURN RIGHT AT KWADLAMINI CORNER HOUSE BETWEEN HOSPITAL AND SECTION 6, PROCEED STRAIGHT, TURN LEFT ZENZELE SHOPPING CENTER AT SECTION 5, PROCEED BETWEEN SECTIONS 5 AND MADADENI HOSPITAL, TURN RIGHT AT ROAD INTERSECTION SHORT HOMES. VIA CRIPPLE CENTRE VIA EDUCATION (OFFICE CIRCUIT OFFICE) ROAD BETWEEN SECTIONS 5 OPENING VELD, VIA AMAJUBA TECHNOLOGY CENTRE, LEFT ENTER ROAD FROM OLD KZT DEPOT, BEER WHOLESALE, VIA AMAJUBA COLLEGE, VIA MAGISTRATE OFFICE PROCEED STRAIGHT TO INGAGANE RIVER, VIA MATUKUSA NEW TOWNSHIP. AT KEWAY MOTORS (MATUKUSA) ROBOT PROCEED STRAIGHT VIA RAILWAY STATION, KARBOCHEM, TURN LEFT ENTER ROAD N1 AND RETURN RIGHT INTO ALLEN STREET TO NEWCASTLE, VIA ARBOR PARK TOWN HOUSES, PROCEED ON ALLEN STREET ENTER NEWCASTLE, TURN LEFT AT KIRKLAND STREET, TURN RIGHT AT VOORTREKKER STREET, PROCEED ACROSS TERMINUS ENTER APPROVED NEWCASTLE TAXI RANK. RETURN WITH SAME ROUTE TO MADADENI TOWNSHIP.
12.8	2202BR2100F500057617 - MADADENI (KWANYEMBE) TO NEWCASTLE FROM N SECTION TAXI RANK KWANYEMBE, TURN RIGHT ENTER P SECTION ENTER ROAD FROM P1 STOP, VIA POST BOX, TURN LEFT AT STAFFORD CLINIC OR RIGHT, TURN RIGHT ENTER M SECTION. TURN RIGHT AT ROAD INTERSECTION VIA DEDANGIFUNDE HIGH SCHOOL, TURN LEFT MUZIKAYISE JUNIOR PRIMARY, TURN RIGHT ENTER L SECTION STRAIGHT TURN LEFT ON ROAD BETWEEN SECTION 7 AND SECTION 6 TO MADADENI BREWERY VIA VIRGINIA SUPERMARKET, VIA MADADENI LIGHT INDUSTRIES, VIA BINDA HARDWARE MOYOMUHLE TAXI RANK AND COMMUNITY CENTRE. AT ROBOT TURN RIGHT ENTER MAIN ROAD P483 FROM NEWCASTLE TO OSIZWENI, BUFFALO FLATS AND UTRECHT TO NEWCASTLE AT INGAGANE ROBOT CROSS-OVER INGAGANE RIVER TURN LEFT AT KEYWAY MOTORS ROBOT INTO ASIPHEPHE ROAD ENTER ALBERT WESSELS ROAD, VIA LIGHT AND TEXTILE INDUSTRIES EMABHODINI TO NEWCASTLE VIA PROTECTION SERVICE TURN RIGHT ALLEN STREET PROCEED TURN LEFT AT KIRKLAND STREET, TURN RIGHT AT VOORTREKKER STREET PROCEED ACROSS TERMINUS STREET, ENTER APPROVED NEWCASTLE TAXI RANK. RETURN WITH SAME ROUTE TO MADADENI TOWNSHIP.
12.9	2202BR2100F500057618 - MADADENI TO NEWCASTLE FROM R-SECTION TAXI RANK R826 HOUSE RIGHT, ENTER ROAD BETWEEN R-SECTION AND SECTION 6, TURN LEFT RASTA PAZZA SHOP, STRAIGHT, VIA ZENZELE SHOPPING COMPLEX, VIA MADADENI HOSPITAL, TURN RIGHT AT INTERSECTION, VIA CRIPPLE CENTRE AND VIA CIRCUIT OFFICE, VIA AMAJUBA TECHNOLOGY CENTRE, TURN LEFT ENTER SECTION 2, VIA AMAJUBA COLLEGE, VIA MAGISTRATES OFFICES AND MADADENI POLICE SERVICE, TURN LEFT AT INGAGANE INTERSECTION ROBOT ROAD 483, VIA MATUKUSA NEW SETTLEMENT, AT AMATUKUSA ROBOT, TURN RIGHT INTO ASIPHEPHE ROAD, PROCEED STRAIGHT ENTER ALBERT WESSELS ROAD, VIA EMABHODINI TEXTILE AND LIGHT INDUSTRIES. ALTERNATIVE ROUTE FROM EGESINI SECTION 7 R VIA KHULAKAHLE CRÈCHE, VIA MCEBOWOLWAZI PRIMARY SCHOOL, TURN RIGHT AT MCEBOWOLWAZI PRIMARY SCHOOL TURN LEFT AT L POST OFFICE BOX, TURN LEFT AT HOUSE 597, TURN RIGHT AT MAZULU HIGH SCHOOL, TURN LEFT AT ZENZELE SUPERMARKET, VIA MADADENI HOSPITAL, TURN RIGHT AT ROAD INTERSECTION, VIA CRIPPLE CENTRE, VIA EDUCATION CIRCUIT OFFICE, VIA AMAJUBA TECHNOLOGY, TURN LEFT, ENTER SECTION 2 ROAD, VIA AMAJUBA COLLEGE, VIA MAGISTRATES OFFICE AND SAPS STATION, PROCEED STRAIGHT, VIA IKHWEZI STATION, TURN RIGHT AT ASIPHEPHE ROAD, ENTER ALBERT WESSELS ROAD, VIA AMABHODINI PROCEED STRAIGHT, VIA PROTECTION SERVICES, TURN RIGHT, ENTER ALLEN STREET, PROCEED STRAIGHT, TURN LEFT AT KIRKLAND STREET, TURN RIGHT AT VOORTREKKER STREET, PROCEED ACROSS TERMINAL STREET, ENTER NEWCASTLE APPROVED TAXI RANK AND RETURN WITH SAME ROUTE TO MADADENI SECTION.
12.10	2202BR2100F500057619 - MADADENI (LISTER FARM) TO NEWCASTLE LISTER FARM/SIZANANI SCHOOL GRAVEL ROAD, VIA SIZAMOKUHLE PRIMARY, VIA FAMILY PACK STORE, TURN RIGHT STRAIGHT, ACROSS THE THEKU RIVER/BUTHELEZI SHOP 1087, VIA HLONIPHANI REST ON THE RIGHT, ENTER P1 SECTION (MTN ARIAL) BUHLEBOMSHADO SHOP, TURN LEFT AT MKHULUKHULU STORE, TURN RIGHT AT KUSAKUSA/SOMETHING XM SECTION, VIA EYAKHO COMPLEX GO STRAIGHT VIA EKUPHAKAMENI STORE, TURN LEFT AT LOKOTHWAYO BRICK BLOCKS, TURN RIGHT AT EKHAMDUZE LIQUOR STORE L SECTION, VIA MADODA BUTCHERY AND CAFÉ ENTERPRISE, TURN RIGHT AT MADADENI BREWERY VIA VIRGINIA SUPERMARKET, VIA MADADENI LIGHT TEXTILE INDUSTRIES, VIA BINDA BUILDING MATERIAL SUPPLY STORE, STRAIGHT MOYOMUHLE TAXI RANK VIA COMMUNITY CENTRE. AT ROBOT TURN RIGHT ENTER MAIN ROAD FROM NEWCASTLE TO OSIZWENI UTRECHT- STRAIGHT ACROSS INGAGANE RIVER ROBOT TO THE NEXT ROBOT VIA KEYWAY MOTORS, RETURN RIGHT TO ALBERT WESSELS DRIVE OR STRAIGHT, VIA RAILWAY STATION KARBOCHEM OFF-RAMP, TURN LEFT ENTER N1 ABOUT 1 KILOMETER DRIVE TURN RIGHT INTO ALLEN STREET, VIA ARBOR PARK STRAIGHT INTO TOWN (ALLEN STREET) TURN LEFT AT KIRKLAND STREET, TURN RIGHT AND DRIVE ACROSS STREET ENTER APPROVED NEWCASTLE TAXI RANK.
12.11	2202BR2202BR00057620 - MADADENI (JOBSTOWN / EMASONDEZA) TO MADADENI FROM KWADANISA STOP JOBSTOWN, TURN RIGHT ON ROAD D1335, VIA ZUKA TRUST FARM, TURN LEFT JOBSTOWN SCHOOL AND ISIKHALISEZWE S. PRIMARY SCHOOL, PROCEED ACROSS THEKU RIVER MASKRAAL PROCEED STRAIGHT, ENTER SECTION MADADENI, TURN RIGHT AT ISCOR HOSTEL, VIA ISCOR HOSTEL (INGQAYI HOSTEL) PROCEED STRAIGHT TURN LEFT AT EMATSHENI AMHLOPHE, TURN RIGHT AT CORNER HOUSE KWAMDALOSE PROCEED STRAIGHT TURN LEFT SHOPRITE CHECKERS ENTER CHECKERS APPROVED TAXI RANK OFF-LOAD AND RETURN WITH SAME ROUTE TO MASONDEZA. ALTERNATIVE ROUTE FROM KWAMDALOSE CORNER HOUSE PROCEED STRAIGHT VIA CHECKERS SHOPPING CENTER, VIA SECTION 3 CLINIC, TURN RIGHT AT ROAD INTERSECTION PROCEED STRAIGHT VIA KWASIBALI TURN LEFT AT METHODIST CHURCH PROCEED STRAIGHT VIA SECTION 1 TAXI RANK VIA EKHUZANI, VIA EMBONGOLWENI, VIA BP GARAGE, VIA IKHWEZI SECTION, VIA MADADENI POLICE STATION AT THE ROBOT TURN LEFT PROCEED STRAIGHT ENTER MAGISTRATE AND WELFARE OFFICE PARKING AND LOAD / OFFLOAD. RETURN THE SAME ROUTE TO MADADENI CHECKERS.



transport

Department:
Transport
Province of KwaZulu-Natal

GAZETTE

LGKZNG23-2021-OCT

REGION: ALL

12.12	<p>2202BR2202BR00057621 - MADADENI TO MADADENI (SIBHASHA KILBARCHAN)</p> <p>FROM NEWCASTLE TAXI RANK, TURN LEFT INTO TERMINUS STREET, TURN RIGHT AT VOORTREKKER STREET, TURN LEFT AT KIRKLAND STREET, AND TURN RIGHT AT ALLEN STREET.</p> <p>ALTERNATIVE.</p> <p>FROM NEWCASTLE TAXI RANK, TURN RIGHT AT TERMINUS STREET, TURN LEFT AT SUTHERLAND STREET, TURN LEFT AT HOSPITAL VIA PROVINCIAL HOSPITAL NEWCASTLE PRISON TURN RIGHT INTO ALLEN STREET, PROCEED TURN RIGHT INTO N1 LADYSMITH ROAD, TURN RIGHT TO INDIAN VILLAGE RETURN SAME ROUTE ACROSS N11, LEFT INTO KILBARCHEN VILLAGE, TURN LEFT AT 4TH AVENUE RETURN SAME ROUTE TURN LEFT INTO INGAGANE ROAD, TURN LEFT TO KILBARCHEN GOLF CLUB RETURN SAME ROUTE TURN LEFT, AT BUTHELEZI STREET VIA OLD POWERSTATION. PROCEED STRAIGHT INTO INGAGANE TOWNSHIP TURN LEFT INTO INGAGANE CLUB INTO 3RD AVENUE AT INGAGANE TOWNSHIP OFFICE RETURN WITH SAME ROUTE TO MADADENI.</p> <p>ALTERNATIVE.</p> <p>ROUTE FROM NEWCASTLE TAXI RANK PROCEED ACROSS TERMINUS STREET, TURN LEFT AT VOORTREKKER STREET, TURN RIGHT AT KIRKLAND STREET, PROCEED STRAIGHT TURN LEFT AT SUTHERLAND STREET VIA PICK N PAY SHOPPING CENTER VIA TECHNIKON SA. TURN LEFT AT HOSPITAL STREET PROCEED STRAIGHT TURN RIGHT ALLEN STREET VIA ARBOR PARK SUBURB, TURN LEFT ENTER N1 TURN RIGHT INTO P483 ROAD TO MADADENI, OSIZWENI AND UTRECHT, TURN RIGHT KARBOCHEM VIA KARBOCHEM PROCEED STRAIGHT VIA ROY POINT CEMETERY, PROCEED STRAIGHT ENTER VEZIBUHLE SETTLEMENT (KNOWN AS EMPONGPONGWENI) RETURN WITH THE SAME ROUTE TO NEWCASTLE APPROVED TAXI RANK. ALTERNATIVE TO ROUTE 11 TURN RIGHT TO BALLANGEIGH AND RETURN AND TURN LEFT TO VEZIBUHLE.</p>
12.13	<p>2202BR2202BS00057622 - MADADENI TO OSIZWENI</p> <p>FROM MADADENI TO OSIZWENI TOWNSHIP FROM MAGISTRATE OFFICE, MADADENI TOWNSHIP, TURN LEFT ENTER ROAD BETWEEN SECTION 2 AND MUNICIPALITY OFFICES. TURN RIGHT AT BP GARAGE PROCEED STRAIGHT VIA IMBONGOLWENI CHURCH, VIA KHUZANI SHOPPING CENTRE VIA METHODIST CHURCH. SECTIONS 1 PROCEED STRAIGHT AT FOUR WAY STOP ON ROAD BETWEEN RIVERSIDE HOUSES AND SECTIONS 3 TURN RIGHT AT KWAMABOYA. VIA EHASHINI STOP. VIA ST HOHN CHURCH, TURN RIGHT AT CHECKERS SHOPPING CENTER VIA CLINIC SECTION 9, TURN LEFT AT CLINIC, AND PROCEED VIA MADADENI LIBRARY, VIA BEER WHOLESALE DEPOT, VIA MAZIBUYE TESTING STATION. PROCEED STRAIGHT, AT ZENZELE SHOPPING CENTER, TURN RIGHT AND TURN LEFT VIA MADADENI HOSPITAL ROAD BETWEEN SECTION 6 AND MADADENI HOSPITAL, TURN LEFT AT AMAZULU HIGH SCHOOL, TURN RIGHT AT ROAD INTERSECTION (ROAD BETWEEN SECTION 6 AND SECTION 7), VIA MADODA SHOPPING ENTERPRISE, TURN RIGHT AT MADADENI BREWERY VIA MOYOMUHLE TAXI RANK, TURN LEFT AT THE ROBOT ENTER ROAD TO OSIZWENI AND UTRECHT VIA NINE MILE STOP, VIA BLAUBOSCH AREA, TURN RIGHT AT EMPANGENI, TURN LEFT ENTER OSIZWENI TOWNSHIP (SOUTH), PROCEED STRAIGHT VIA QHUBIMFUNDO S. P. SCHOOL AND VIA XOLANI HIGH SCHOOL. TURN RIGHT AT KWAMASHU STOP. TURN LEFT AT MPHAZIMA RESTAURANT AND HLANGANANI SHOPPING CENTRE, PROCEED STRAIGHT, TURN RIGHT AT ROAD INTERSECTION VIA OSIZWENI BUSINESS ARE, VIA POST OFFICE (OSIZWENI) AND S.A.P.S. STATION, TURN LEFT PROCEED STRAIGHT TO TOP TANK, TURN LEFT KWAMBHOKO (SAND SUPPLY DEPOT) VIA LONG HOMES HOUSING, TURN RIGHT AT MATSHEKETSHENI SECTION, VIA KWA BOB SHOPPING CENTRE, AND MASKOPHASINI, TURN LEFT AT DEPOT. ON THE THIRD ROAD FROM KHUZANI SHOPPING CENTRE, TURN RIGHT VIA KWAMAKHANYA SHOPPING CENTER, TURN RIGHT AT KWA VILAKAZI CORNER HOUSE, VIA 5 STAR CENTRE AND FIRE STATION OSIZWENI, AND TURN RIGHT AT T.V. LIQUOR STORE. PROCEED STRAIGHT VIA KAKALASPAN AREA (RURAL AREA) VIA MILLENNIUM CASH STORE. EMPOMPINI RETURN SAME ROUTE TO MADADENI TOWNSHIP.</p>
12.14	<p>2100F52202BQ00057623 - NEWCASTLE TO NEWCASTLE (IMPONDO/BAHLOKAZI)</p> <p>FROM NEWCASTLE APPROVED TAXI RANK, TURN RIGHT AT TERMINUS STREET, TURN LEFT AT GURTHURLAND STREET, TURN RIGHT AT SCOTTS STREET, VIA PICK N PAY SHOPPING CENTRE, PROCEED STRAIGHT VIA CAPRICORNA HOTEL, ENTER BOUNDARY STREET AT LENOXTON TOWNSHIP, PROCEED VIA CALTEX GARAGE (PETROL), VIA RICHVIEW CIVIC HALL, VIA BABS SCRAP YARD, VIA NCANDU COMBINED SCHOOL, TURN LEFT AT CHEMSFORD ROAD, VIA FARMERS ASSOCIATION AUCTION SALE, TURN RIGHT TO ROAD 1502 TO EKUSENI YOUTH DEVELOPMENT CENTRE, ENTER CHEMSFORD ROAD, PROCEED STRAIGHT. AT CHEMSFORD DAM, TURN RIGHT INTO ROAD R621 TO BAHLOKAZI HIGH SCHOOL. RETURN WITH THE SAME ROAD R621 FROM HAIGH SCHOOL VIA CHEMSFORD WATER WORKS. RETURN WITH THE SAME ROUTE FROM GIJIMA SCHOOL R621, TURN RIGHT AT CHEMSFORD DAM. RETURN WITH THE SAME ROUTE TO NEWCASTLE APPROVED TAXI RANK.</p>
12.15	<p>2202BR2100F500057624 - MADADENI TO NEWCASTLE</p> <p>FROM P1 SECTION 7(P) PROCEED STRAIGHT TO KWAMAKHULUKHULU SUPERMARKET, TURN LEFT AT THE CORNER PROCEED STRAIGHT, TURN RIGHT ENGULUBENI OR KUSAKUSA ENTER M-SECTION 7, VIA EYAKHO SHOPPING COMPLEX PROCEED STRAIGHT VIA EKHAMDUZE STORE, TURN LEFT AT LOKOTHWAYO BRICK & TILE SUPPLY, TURN RIGHT AT EKHAMDUZELIQUOR STORE ENTER L SECTION PROCEED, STRAIGHT TURN RIGHT, AT INTERSECTION, ENTER ROAD BETWEEN SECTION 7 (LO AND SECTION 6, TURN LEFT PROCEED STRAIGHT, VIA AMAZULU HIGH SCHOOL, TURN LEFT AT EYETHU MOTORS SPARES. PROCEED STRAIGHT ON ROAD BETWEEN MADADENI HOSPITAL AND SECTION 6, TURN LEFT AT ZENZELE SHOPPING CENTRE ENTER ROAD BETWEEN SECTION 5 MADADENI HOSPITAL, PROCEED STRAIGHT TURN RIGHT ENTER ROAD SECTION 5 AND OPEN VELD, VIA CRIPPLE CENTRE, VIA CIRCUIT OFFICE, VIA AMAJUBA TECHNOLOGY CENTRE PROCEED STRAIGHT TURN LEFT, VIA AMAJUBA COLLEGE, VIA MAGISTRATES OFFICE, VIA MADADENI POLICE STATION PROCEED STRAIGHT ACROSS ROBOT, TURN RIGHT ON R83 ROAD, TO NEWCASTLE, VIA MATUKUSA NEW SETTLEMENT, TURN RIGHT KEYWAY ROBOT ENTER ASIPHEPE ROAD PROCEED STRAIGHT ENTER ALBERT WESSELS DRIVE, VIA EMABHODINI PROCEED STRAIGHT VIA ENGINE GARAGE, PROCEED STRAIGHT ACROSS 4 WAY STOP TURN RIGHT AT ROBOT INTO FARADAY STREET, VIA KADBRO VEHICLE TESTING ENTER HARDWICK STREET, TURN OR PROCEED STRAIGHT, VIA VLAM CRESCENT TURN RIGHT AT HARDWICK STREET PROCEED STRAIGHT, TURN LEFT KINGS HOTEL ENTER HARDING STREET PROCEED STRAIGHT, TURN LEFT. ALLEN STREET PROCEED STRAIGHT, TURN LEFT AT KIRKLAND STREET, TURN RIGHT AT VOORTREKKER STREET PROCEED STRAIGHT TERMINUS ENTER APPROVED NEWCASTLE TAXI RANK. RETURN SAME ROUTE TO P1 SECTION 7.</p>
12.16	<p>2202BR2202BR00057631 - MADADENI TO ALL SECTIONS</p> <p>FROM MADADENI SHOPRITE SHOPPING CENTRE TO ALL SECTIONS WITHIN MADADENI TOWNSHIP. PICK AND DROP TO AND FROM AND TURN TO MADADENI SHOPRITE SHOPPING CENTRE.</p>
12.17	<p>2202BQ2100F500057632 - NEWCASTLE TAXI RANK TO NEWCASTLE TOWNLANDS</p> <p>FROM TAXI RANK INTO TERMINUS STREET TURN LEFT AT VOORTREKKER STREET TURN LEFT INTO KIRKLAND STREET, TURN LEFT INTO ALLEN STREET, PROCEED STRAIGHT TURN RIGHT AT DRAKENSBURG DRIVE PROCEED STRAIGHT, VIA MONTE VISTA, TURN LEFT INTO AQUAMARINE DRIVE, TURN RIGHT INTO AMETHYST ROAD PROCEED STRAIGHT TURN RIGHT AT DRAKENSBURG DRIVE, TURN LEFT INTO VICTORIA ROAD PROCEED STRAIGHT VIA AMAJUBA LODGE, CHECKERS SHOPPING CENTRE, TURN RIGHT AT ROBOT INTO ALLEN STREET PICK AND DROP TO AND FROM. RETURN WITH SAME ROUTE TO NEWCASTLE TAXI RANK.</p>
12.18	<p>2100F52207I010057635 - NEWCASTLE TO MONDLO</p> <p>FROM APPROVED TAXI RANK IN NEWCASTLE PROCEED STRAIGHT ACROSS TERMINUS STREET INTO VOORTREKKER STREET, TURN LEFT AT KIRKLAND STREET, TURN RIGHT AT ALLEN STREET PROCEED STRAIGHT, VIA ARBOR PARK SUBURB. TURN LEFT ENTER N1 ROAD, TURN RIGHT INTO P483 ROAD VIA OSIZWENI TO UTRECHT, TURN RIGHT AT UTRECHT ROAD INTERSECTION ENTER ROAD R84 ROAD. PROCEED STRAIGHT AT BLOOD RIVER PROCEED STRAIGHT ACROSS R33 ROAD ENTER P54 ROAD TO NQUTHU, TURN LEFT AT KWAGRACE SHOPPING CENTRE PROCEED STRAIGHT ON THAT ROAD ENTER MONDLO. TURN LEFT TO MONDLO TAXI RANK. RETURN SAME ROUTE TO NEWCASTLE.</p>
12.19	<p>2202BQ2100HB10057641 - NEWCASTLE TO PONGOLA</p> <p>FROM NEWCASTLE TAXI RANK PROCEED STRAIGHT ACROSS TERMINUS STREET TURN LEFT AT KIRKLAND STREET TURN RIGHT AT ALLEN STREET (MAIN STREET) PROCEED STRAIGHT TO ARBOR PARK SUBURB TURN LEFT ENTER N1 ROAD, PROCEED STRAIGHT TURN RIGHT INTO R483 ROAD TO OSIZWENI, UTRECHT TURN RIGHT AT UTRECHT ROAD INTERSECTION ENTER R84 ROAD PROCEED STRAIGHT TURN LEFT AT BLOODRIVER ROAD INTERSECTION ENTER R33 AND R34 PROCEED STRAIGHT TO STILLWATER BP GARAGE TURN RIGHT AT CROSS ROAD BEFORE REACHING VRYHEID PROCEED ON R34 TO BHEKZULU TOWNSHIP ENTER R69 ROAD TO LOUWSBURG TURN LEFT AT ROAD INTERSECTION ENTER R66 ROAD TO MAGUDU, TURN LEFT ENTER N2 ROAD PROCEED STRAIGHT ENTER PONGOLA TAXI RANK RETURN SAME ROUTE TO NEWCASTLE.</p>



transport

Department:
Transport
Province of KwaZulu-Natal

GAZETTE

LGKZNG23-2021-OCT

REGION: ALL

12.20	2202BQ2202BQ00057642 - NEWCASTLE TO DANNHAUSER FROM NEWCASTLE TAXI RANK ENTER TERMINUS STREET, TURN LEFT AT VOORTREKKER STREET TURN LEFT KIRKLAND STREET, TURN RIGHT INTO ALLEN STREET PROCEED STRAIGHT TO ARBOR PARK SUBURB, TURN RIGHT INTO N1 ROAD PROCEED STRAIGHT TO BALLENGICH TURN LEFT INTO R621 ROAD TO SKOBARIN SETTLEMENT PROCEED STRAIGHT TURN RIGHT ENTER DANNHAUSER TOWN TURN LEFT TO DANNHAUSER APPROVED TAXI RANK, RETURN WITH SAME ROUTE TO NEWCASTLE.
12.21	2100F58202BV10057643 - NEWCASTLE TO VOLKSRUST FROM NEWCASTLE TAXI RANK EXIT WITH VOLTREKKER STREET, TURN LEFT TO R84 KIRKLAND STREET AND TURN LEFT TO 31 ALLEN STREET, TURN LEFT TO N11 ROAD VOLKRUST ENTER TO VOLKRUST WITH LAINGSNEK STREET, TURN LEFT TO SAREL CILLIERS STREET AND TURN RIGHT INTO APPROVED VOLKSRUST TAXI RANK AND RETURN RIGHT WITH LOUWES STREET, TURN RIGHT TO LAINGSNEK STREET RETURNING USING THE SAME ROUTE.
12.22	2202BQ8100JS10057644 - NEWCASTLE TO STANDERTON FROM NEWCASTLE TAXI RANK EXIT WITH VOLTREKKER STREET TURN LEFT TO R84 KIRKLAND STREET AND TURN LEFT TO 31 ALLEN STREET AND TURN TO JOIN ROAD N11 TO VOLKRUST TO ENTER VOLKRUST WITH LAINGSNEK STREET AND TURN LEFT TO JOUBERT AND TURN RIGHT TO DANPIENAAR STREET ROAD R23 ENTER STANDERTON WITH BOTHA STREET TURN RIGHT TO VRY STREET ENTER TO APPROVED STANDERTON TAXI RANK EXIT WITH ANDRIES PRETORIUS STREET AND RETURN USING THE SAME ROUTE.
12.23	2100F582026010057648 - NEWCASTLE TO ERMELO FROM NEWCASTLE TAXI RANK EXIT WITH VOLTREKKER STREET AND TURN LEFT TO 34 KIRKLAND STREET AND TURN LEFT TO 31 ALLEN STREET AND TURN LEFT TO ROAD R543 TO VOLKRUST ENTER TO VOLKRUST WITH LAINGSNEK STREET AREMESFORT ENTER WITH N1 ROAD TO ERMELO WITH KIRK STREET AND TURN RIGHT TO JOUBERT STREET AND TURN LEFT TO ENNIS STREET AND TURN RIGHT TO NAUDE STREET TO APPROVED ERMELO TAXI RANK AND RETURN USING THE SAME ROUTE.
12.24	2100F582011410057649 - NEWCASTLE TO PIET RETIEF FROM NEWCASTLE TAXI RANK EXIT WITH VOLTREKKER STREET AND TURN LEFT TO R84 KIRKLAND STREET AND TURN LEFT TO 31 ALLEN STREET AND TURN LEFT VOLKRUST ROAD N11 ROAD TO VOLKRUST WITH LAINGSNEK STREET AND TURN RIGHT TO ROAD R543 TO WAKKERSTROOM TO AMABOLA ENTER WITH R543 TO PIET RETIEF ENTER WITH KRUGER STREET AND TURN WITH WEST END STREET AND TURN LEFT WITH BRAND STREET AND TURN LEFT WITH MARK STREET ENTER INTO APPROVED TAXI RANK IN PIET RETIEF AND RETURN USING THE SAME ROUTE.
12.25	2100F582025L10057652 - NEWCASTLE TO BETHAL FROM NEWCASTLE TAXI RANK EXIT WITH VOLTREKKER STREET AND TURN LEFT TO R84 KIRKLAND STREET AND TURN LEFT TO 31 ALLEN STREET ENTER TO VOLKRUST WITH LAINGSNEK TO AMEEFOORT N1 ENTER WITH SCHEPING STREET, TURN LEFT TO SYBRANDS VAN NIE KERK STREET R89 TO MARGEZON ENTER WITH R39 TURN RIGHT TO R17, TURN RIGHT TO R39 TO BETHAL TURN LEFT N17 ERMELO ROAD ENTER TO BETHAL SCHWEPING STREET, TURN LEFT TO CHURCH STREET TURN LEFT AND TURN RIGHT TO CLER STREET TO APPROVED TAXI RANK TO BETHAL AND RETURN USING THE SAME ROUTE.
12.26	2100F57207DR10057654 - NEWCASTLE TO MEMELSDORP FROM NEWCASTLE TAXI RANK EXIT VOLTREKKER STREET TURN LEFT TO 34 KIRK STREET TURN LEFT TO 31 ALLEN STREET AND TURN LEFT TO ROAD R34 TO MEMEL TURN RIGHT WITH EELIFEES STREET TO APPROVED MEMELSDORP TAXI RANK AND RETURN USING THE SAME ROUTE.
12.27	2100F57100LX10057655 - NEWCASTLE TO VREDE FROM NEWCASTLE TAXI RANK EXIT WITH VOLTREKKER STREET TURN LEFT TO 34 KIRKLAND STREET TURN LEFT TO 31 ALLEN STREET AND TURN LEFT TO VREDE AND TURN RIGHT TO R543 TURN LEFT WITH KERK STREET AND TURN RIGHT WITH CILLERS STREET TO APPROVED VREDE TAXI RANK AND RETURN USING THE SAME ROUTE.
12.28	2100F571005R10057656 - NEWCASTLE TO FRANKFORT FROM NEWCASTLE TAXI RANK EXIT WITH VOORTREKKER STREET AND TURN LEFT TO 34 KIRKLAND STREET AND TURN LEFT TO 31 ALLEN STREET AND TURN LEFT TO ROAD R34 TURN RIGHT TO R103 AND TURN LEFT TO R84 ENTER WITH BACK STREET FRANKFORT WITH RIGHT AND TURN RIGHT NAMAHAADI STREET ENTER INTO APPROVED TAXI RANK IN FRANKFORT AND RETURN USING THE SAME ROUTE.
12.29	2100F58207B610057659 - NEWCASTLE TO AMERSFOORT FROM NEWCASTLE TAXI RANK EXIT WITH TERMINUS STREET TURN LEFT WITH 34 KIRKLAND STREET AND TURN LEFT TO 31 ALLEN STREET AND JOIN N11 ROAD TO VOLKRUST ENTER VOLKRUST WITH LAINGSNEK STREET N11 AMERSFOORT ENTER WITH SCHEDING STREET INTO APPROVED TAXI RANK AND RETURN.
12.30	2100F52202BQ00057662 - NEWCASTLE TO NORMANDEEN FROM NEWCASTLE TAXI RANK EXIT WITH TERMINUS STREET TURN LEFT WITH SUTHERLAND STREET TURN RIGHT WITH SCOTT STREET TO LENNOXTON WITH ROAD P39 TO NORMANDIEN PICK AND DROP RETURNING USING SAME ROUTE.
12.31	2202BR1205D010057666 - MADADENI TO GERMISTON FROM MADADENI CHECKERS LEFT TO BEER WHOLESAL, TURN RIGHT BETWEEN SECTION 5 AND SECTION 2 TURN RIGHT TO MAJUBA COLLEGE PASS MAGISTRATE OFFICE PROCEED TO TURN RIGHT AT INGAGANE RIVER PROCEED TO MATUKUZA ROBOT PROCEED STRAIGHT TO RAILWAY STATION KARBOCHEM, TURN LEFT ENTER ROAD N1 AND TURN RIGHT INTO ALLEN STREET TO NEWCASTLE LEFT R84 RIGHT R103 RIGHT N3 RIGHT M2 NORTH LEFT TO RAILWAY STREET GERMISTON TAXI RANK AND RETURN.
12.32	2202BQ8203FF10189337 - NEWCASTLE TO WITBANK FROM NEWCASTLE TAXI RANK EXIT WITH VOLTREKKER STREET AND TURN LEFT TO 34 KIRKLAND STREET AND TURN LEFT INTO 31 ALLEN STREET ENTER VOLKRUST WITH LAINGSNEK STREET TO AMESFOORT N1 ENTER WITH SCHEPING STREET TURN LEFT TO SYBRAND VAN NIE KERK STREET R39 TO MARGEZON ENTER WITH R39 TURN RIGHT TO R17 TURN LEFT TO R39 TO BETHAL ENTER WITH R545.



transport

Department:
Transport
Province of KwaZulu-Natal

GAZETTE

LGKZNG23-2021-OCT

REGION: ALL

1) Application Number: APP0133182	2) Gazette Number: LGKZNG23-2021-OCT
3) Applicant: JJ NTULI ID NO. 6706050527080 Association: NOT AVAILABLE	4) Applicant Address: P.O BOX 14077 MADADENI 2951
5) Existing Licence Holder: NOT APPLICABLE ID NO. NOT APPLICABLE	6) Existing Licence Holder Address: NOT APPLICABLE
7) Type of application: NEW OPERATING LICENCE	8) Operating Licence Number: NOTAVAILABLE
9) Vehicle Type: METERED TAXI	10) 1 X 0-8 (SEATED) + 0 (STANDING)
11) Region: AMAJUBA	
12.1	KZPRERC2832996 - STARTING POINT FROM NO: 28 HARDING STREET NEWCASTLE SHOPRITE PARKING TO POINTS WITHIN A 50 KILOMETER RADIUS DIRECT AND RETURN.



transport

Department:
Transport
Province of KwaZulu-Natal

GAZETTE

LGKZNG23-2021-OCT

REGION: ALL

1)	Application Number: APP0133184	2)	Gazette Number: LGKZNG23-2021-OCT
3)	Applicant: JJ NTULI ID NO. 6706050527080 Association: NOT AVAILABLE	4)	Applicant Address: P.O BOX 14077 MADADENI 2951
5)	Existing Licence Holder: NOT APPLICABLE ID NO. NOT APPLICABLE	6)	Existing Licence Holder Address: NOT APPLICABLE
7)	Type of application: NEW OPERATING LICENCE	8)	Operating Licence Number: NOTAVAILABLE
9)	Vehicle Type: METERED TAXI	10)	1 X 0-8 (SEATED) + 0 (STANDING)
11)	Region: UTHUKELA		
12.1	KZPRERC2832996 - STARTING POINT FROM NO: 28 HARDING STREET NEWCASTLE SHOPRITE PARKING TO POINTS WITHIN A 50 KILOMETER RADIUS DIRECT AND RETURN.		



transport

Department:
Transport
Province of KwaZulu-Natal

GAZETTE

LGKZNG23-2021-OCT

REGION: ALL

1) Application Number: APP0133185	2) Gazette Number: LGKZNG23-2021-OCT
3) Applicant: PS ALEXANDER ID NO. 7210235124086 Association: NOT AVAILABLE	4) Applicant Address: P.O BOX 125 NEWCASTLE 2940
5) Existing Licence Holder: NOT APPLICABLE ID NO. NOT APPLICABLE	6) Existing Licence Holder Address: NOT APPLICABLE
7) Type of application: NEW OPERATING LICENCE	8) Operating Licence Number: NOTAVAILABLE
9) Vehicle Type: METERED TAXI	10) 1 X 0-8 (SEATED) + 0 (STANDING)
11) Region: AMAJUBA	
12.1	KZPRERC2834368 - FROM 80 SCOTT STREET MALL, NEWCASTLE PARKING BAYS TO ARRANGED PICKUP POINTS WITHIN 50 KM RADIUS DIRECT AND RETURN.



transport

Department:
Transport
Province of KwaZulu-Natal

GAZETTE

LGKZNG23-2021-OCT

REGION: ALL

1) Application Number: APP0133188	2) Gazette Number: LGKZNG23-2021-OCT
3) Applicant: TI MABASO ID NO. 8608075840084 Association: NOT AVAILABLE	4) Applicant Address: 24 BALDWIN DRIVE PIONEER PARK NECASTLE 3381
5) Existing Licence Holder: NOT APPLICABLE ID NO. NOT APPLICABLE	6) Existing Licence Holder Address: NOT APPLICABLE
7) Type of application: NEW OPERATING LICENCE	8) Operating Licence Number: NOTAVAILABLE
9) Vehicle Type: METERED TAXI	10) 1 X 0-8 (SEATED) + 0 (STANDING)
11) Region: AMAJUBA	
12.1	KZPRERC2832996 - STARTING POINT FROM NO: 28 HARDING STREET NEWCASTLE SHOPRITE PARKING TO POINTS WITHIN A 50 KILOMETER RADIUS DIRECT AND RETURN.



transport

Department:
Transport
Province of KwaZulu-Natal

GAZETTE

LGKZNG23-2021-OCT

REGION: ALL

1) Application Number: APP0133192	2) Gazette Number: LGKZNG23-2021-OCT
3) Applicant: TI MABASO ID NO. 8608075840084 Association: NOT AVAILABLE	4) Applicant Address: 24 BALDWIN DRIVE PIONEER PARK NEWCASTLE 2940
5) Existing Licence Holder: NOT APPLICABLE ID NO. NOT APPLICABLE	6) Existing Licence Holder Address: NOT APPLICABLE
7) Type of application: NEW OPERATING LICENCE	8) Operating Licence Number: NOTAVAILABLE
9) Vehicle Type: METERED TAXI	10) 1 X 0-8 (SEATED) + 0 (STANDING)
11) Region: UTHUKELA	
12.1	KZPRERC2832996 - STARTING POINT FROM NO: 28 HARDING STREET NEWCASTLE SHOPRITE PARKING TO POINTS WITHIN A 50 KILOMETER RADIUS DIRECT AND RETURN.



transport

Department:
Transport
Province of KwaZulu-Natal

GAZETTE

LGKZNG23-2021-OCT

REGION: ALL

1) Application Number: APP0133196	2) Gazette Number: LGKZNG23-2021-OCT
3) Applicant: NM KHOZA ID NO. 8808286406085 Association: NOT AVAILABLE	4) Applicant Address: P.O BOX 11067 AMAJUBA PARK NEWCASTLE 2955
5) Existing Licence Holder: NOT APPLICABLE ID NO. NOT APPLICABLE	6) Existing Licence Holder Address: NOT APPLICABLE
7) Type of application: NEW OPERATING LICENCE	8) Operating Licence Number: NOTAVAILABLE
9) Vehicle Type: METERED TAXI	10) 1 X 0-8 (SEATED) + 0 (STANDING)
11) Region: AMAJUBA	
12.1	KZPRERC2832996 - STARTING POINT FROM NO: 28 HARDING STREET NEWCASTLE SHOPRITE PARKING TO POINTS WITHIN A 50 KILOMETER RADIUS DIRECT AND RETURN.



transport

Department:
Transport
Province of KwaZulu-Natal

GAZETTE

LGKZNG23-2021-OCT

REGION: ALL

1) Application Number: APP0133197	2) Gazette Number: LGKZNG23-2021-OCT
3) Applicant: NM KHOZA ID NO. 8808286406085 Association: NOT AVAILABLE	4) Applicant Address: P.O BOX 11067 AMAJUBA PARK NEWCASTLE 2955
5) Existing Licence Holder: NOT APPLICABLE ID NO. NOT APPLICABLE	6) Existing Licence Holder Address: NOT APPLICABLE
7) Type of application: NEW OPERATING LICENCE	8) Operating Licence Number: NOTAVAILABLE
9) Vehicle Type: METERED TAXI	10) 1 X 0-8 (SEATED) + 0 (STANDING)
11) Region: AMAJUBA	
12.1	KZPRERC2832996 - STARTING POINT FROM NO: 28 HARDING STREET NEWCASTLE SHOPRITE PARKING TO POINTS WITHIN A 50 KILOMETER RADIUS DIRECT AND RETURN.



transport

Department:
Transport
Province of KwaZulu-Natal

GAZETTE

LGKZNG23-2021-OCT

REGION: ALL

1)	Application Number: APP0133199	2)	Gazette Number: LGKZNG23-2021-OCT
3)	Applicant: PM MNGOMEZULU ID NO. 7911225683086 Association: NOT AVAILABLE	4)	Applicant Address: P.O BOX2881 NEWCASTLE 2940
5)	Existing Licence Holder: NOT APPLICABLE ID NO. NOT APPLICABLE	6)	Existing Licence Holder Address: NOT APPLICABLE
7)	Type of application: NEW OPERATING LICENCE	8)	Operating Licence Number: NOTAVAILABLE
9)	Vehicle Type: METERED TAXI	10)	1 X 0-8 (SEATED) + 0 (STANDING)
11)	Region: AMAJUBA		
12.1	KZPRERC2832996 - STARTING POINT FROM NO: 28 HARDING STREET NEWCASTLE SHOPRITE PARKING TO POINTS WITHIN A 50 KILOMETER RADIUS DIRECT AND RETURN.		



transport

Department:
Transport
Province of KwaZulu-Natal

GAZETTE

LGKZNG23-2021-OCT

REGION: ALL

1)	Application Number: APP0133200	2)	Gazette Number: LGKZNG23-2021-OCT
3)	Applicant: PM MNGOMEZULU ID NO. 7911225683086 Association: NOT AVAILABLE	4)	Applicant Address: P.O BOX2881 NEWCASTLE 2940
5)	Existing Licence Holder: NOT APPLICABLE ID NO. NOT APPLICABLE	6)	Existing Licence Holder Address: NOT APPLICABLE
7)	Type of application: NEW OPERATING LICENCE	8)	Operating Licence Number: NOTAVAILABLE
9)	Vehicle Type: METERED TAXI	10)	1 X 0-8 (SEATED) + 0 (STANDING)
11)	Region: AMAJUBA		
12.1	KZPRERC2832996 - STARTING POINT FROM NO: 28 HARDING STREET NEWCASTLE SHOPRITE PARKING TO POINTS WITHIN A 50 KILOMETER RADIUS DIRECT AND RETURN.		



transport

Department:
Transport
Province of KwaZulu-Natal

GAZETTE

LGKZNG23-2021-OCT

REGION: ALL

1)	Application Number: APP0133209	2)	Gazette Number: LGKZNG23-2021-OCT
3)	Applicant: PM CHILIZA ID NO. 7102045445084 Association: UZIMELENI TAXI ASSOCIATION	4)	Applicant Address: P O BOX LIDGETON 3270
5)	Existing Licence Holder: DE SIBISI ID NO. 5904010746087	6)	Existing Licence Holder Address: PO BOX 3419 PIETERMARITZBURG 3200
7)	Type of application: NORMAL TRANSFER	8)	Operating Licence Number: LGKZN0403001717
9)	Vehicle Type: MINIBUS	10)	1 X 9 (SEATED) + 0 (STANDING)
11)	Region: UMGUNGUNDLOVU		
12.1	22068A22068A00051962 - FROM UZIMELENI TAXI RANK TO POINT WITHIN THE PROVINCE OF KZN ONLY. NO PICKING UP OR SETTING DOWN OF PASSENGERS EN ROUTE.		
12.2	<p>22068A22068300051236 - HOWICK TO MPOPHOMENI</p> <p>FROM APPROVED TAXI RANK IN HOWICK, SOMME STREET TURN RIGHT INTO HARVARD STREET, TURN RIGHT INTO R03 MAIN STREET AND THEN PASS THE FOLLOWING LOCATIONS SARMCOL, MIDLANDS HOSPITAL (ENKAMBINI), GREENFIELD, ESOKENI AND THEN PROCEED INTO ZEEDERBERG ROAD, TURN RIGHT AT TRAFFIC LIGHTS AT MERRIVALE SHELL SERVICE STATION, TURN RIGHT INTO R17 BOSTON ROAD AND THEN PASS SATAN STORES, TUMBLE ROAD, EMAKANINI, N.P.B. AND THEN TURN RIGHT INTO MANDELA HIGHWAY, TURN RIGHT INTO TAMBO ROAD, TURN LEFT INTO CHRIS HANI HIGHWAY THEN TURN LEFT INTO MHLONGO ROAD AT ST. ANNE TRANSITS TAXI RANK, TURN RIGHT INTO MANDELA HIGHWAY THEN PASS MPOPHOMENI TAXI RANK PROCEED ALONG THE SAME ROAD TILL PASS TRANSITS TAXI RANK AT ANGLICAN CHURCH THEN PROCEED TO EBUMNANDINI, MPOPHOMENI CEMENTARY AND WARD8 (EMASHINGENI).</p> <p>FROM WARD 8 (EMASHINGENI), MPOPHOMENI CEMENTARY AND EBUMNANDINI OPERATE ALONG MANDELA HIGHWAY TILL PASS MPOPHOMENI TAXI RANK AND EMHLANGENI THEN TURN RIGHT INTO (R617) BOSTON ROAD AND THEN FOLLOW FORWARD ROUTE TILL CROSS UMNGENI BRIDGE AND THEN TURN LEFT INTO MORLING STREET, TURN RIGHT INTO SOMME STREET TAXI RANK THEN PROCEED STRAIGHT CROSS HARVARD STREET, BELL STREET AND THEN TURN LEFT INTO MAIN STREET PASS HALFWAY TOYOTA, MINI MARKET, ROMAN CATHOLIC CHURCH, SUNFIELD AND THEN TURN LEFT INTO GREENDALE SHOPPING CENTRE AND THEN RETURN ALONG MAIN STREET TILL TURN LEFT INTO GUSH AVE AT MINI MARKET, TURN RIGHT INTO MARE STREET, TURN RIGHT INTO KARKLOOF ROAD AND PROCEED LEFT INTO MAIN STREET AND TURN RIGHT INTO MORLING STREET AND TURN INTO SOMME STREET TAXI RANK.</p>		
12.3	<p>22068322068T10051237 - MPOPHOMENI TO PIETERMARITZBURG</p> <p>FROM MPOPHOMENI TAXI RANK PROCEED INTO MANDELA HIGHWAY, TURN RIGHT INTO (R17) BOSTON ROAD AND THEN PROCEED TILL TURN RIGHT TO JOIN (N3) FREEWAY (EAST BOUND) AND THEN OPERATE AS PER ROUTE 2) TO MASUKWANE TAXI RANK IN PIETERMARITZBURG.</p> <p>FROM MASUKWANE TAXI RANK, TURN LEFT INTO (M70) CHURCH STREET, TURN LEFT TO JOIN (N3) FREEWAY (WEST BOUND) AND THEN PROCEED TILL HOWICK AND UNDERBERG OFF RAMP, AT THE STOP SIGN, TURN LEFT INTO (R17) BOSTON ROAD AND THEN OPERATE AS PER FORWARD ROUTE BACK TO MPOPHOMENI.</p> <p>NB: RESTRICTED FROM PICKING UP ON FORWARD ROUTE BETWEEN CHATTERTON ROAD AND CHURCH STREET, BUT AT SELGRO CENTRE ALONG BOSHOFF STREET, ONLY PICK UP MPOPHOMENI AND INTENDED PASSENGERS ONLY AND CONVEY THEM TO MASUKWANE TAXI RANK FREE OF CHARGE, BUT PASSENGERS TO BE DROPPED OFF ALONG THE ROUTE, ONLY AT THE TAXI STOPS DESIGNATED BY THE MUNICIPALITY.</p>		



transport

Department:
Transport
Province of KwaZulu-Natal

GAZETTE

LGKZNG23-2021-OCT

REGION: ALL

1)	Application Number: APP0133220	2)	Gazette Number: LGKZNG23-2021-OCT
3)	Applicant: <input type="checkbox"/> SIYAKHA-ISIZWE TRADING ENTERPRISE 108 CC ID NO. 2011/014574/23 Association: NOT AVAILABLE	4)	Applicant Address: P.O BOX 52126 OSIZWENI 2952
5)	Existing Licence Holder: NOT APPLICABLE ID NO. NOT APPLICABLE	6)	Existing Licence Holder Address: NOT APPLICABLE
7)	Type of application: NEW OPERATING LICENCE	8)	Operating Licence Number: NOTAVAILABLE
9)	Vehicle Type: MOTORCAR	10)	1 X 6 (SEATED) + 0 (STANDING)
11)	Region: AMAJUBA		
12.1	KZPRERC2834368 - FROM 80 SCOTT STREET MALL, NEWCASTLE PARKING BAYS TO ARRANGED PICKUP POINTS WITHIN 50 KM RADIUS DIRECT AND RETURN.		



transport

Department:
Transport
Province of KwaZulu-Natal

GAZETTE

LGKZNG23-2021-OCT

REGION: ALL

1)	Application Number: APP0133222	2)	Gazette Number: LGKZNG23-2021-OCT
3)	Applicant: <input type="checkbox"/> SIYAKHA-ISIZWE TRADING ENTERPRISE 108 CC ID NO. 2011/014574/23 Association: NOT AVAILABLE	4)	Applicant Address: P.O BOX 52126 OSIZWENI 2952
5)	Existing Licence Holder: NOT APPLICABLE ID NO. NOT APPLICABLE	6)	Existing Licence Holder Address: NOT APPLICABLE
7)	Type of application: NEW OPERATING LICENCE	8)	Operating Licence Number: NOTAVAILABLE
9)	Vehicle Type: MOTORCAR	10)	1 X 4 (SEATED) + 0 (STANDING)
11)	Region: AMAJUBA		
12.1	KZPRERC2834368 - FROM 80 SCOTT STREET MALL, NEWCASTLE PARKING BAYS TO ARRANGED PICKUP POINTS WITHIN 50 KM RADIUS DIRECT AND RETURN.		



transport

Department:
Transport
Province of KwaZulu-Natal

GAZETTE

LGKZNG23-2021-OCT

REGION: ALL

1) Application Number: APP0133223	2) Gazette Number: LGKZNG23-2021-OCT
3) Applicant: MW XABA ID NO. 8002285719082 Association: NOT AVAILABLE	4) Applicant Address: 242 MANZANA FARM OSIZWENI NEWCASTLE 2951
5) Existing Licence Holder: NOT APPLICABLE ID NO. NOT APPLICABLE	6) Existing Licence Holder Address: NOT APPLICABLE
7) Type of application: NEW OPERATING LICENCE	8) Operating Licence Number: NOTAVAILABLE
9) Vehicle Type: METERED TAXI	10) 1 X 0-8 (SEATED) + 0 (STANDING)
11) Region: AMAJUBA	
12.1	KZPRERC2834368 - FROM 80 SCOTT STREET MALL, NEWCASTLE PARKING BAYS TO ARRANGED PICKUP POINTS WITHIN 50 KM RADIUS DIRECT AND RETURN.



transport

Department:
Transport
Province of KwaZulu-Natal

GAZETTE

LGKZNG23-2021-OCT

REGION: ALL

1) Application Number: APP0133225	2) Gazette Number: LGKZNG23-2021-OCT
3) Applicant: MW XABA ID NO. 8002285719082 Association: NOT AVAILABLE	4) Applicant Address: 242 MANZANA FARM OSIZWENI NEWCASTLE 2951
5) Existing Licence Holder: NOT APPLICABLE ID NO. NOT APPLICABLE	6) Existing Licence Holder Address: NOT APPLICABLE
7) Type of application: NEW OPERATING LICENCE	8) Operating Licence Number: NOTAVAILABLE
9) Vehicle Type: METERED TAXI	10) 1 X 0-8 (SEATED) + 0 (STANDING)
11) Region: AMAJUBA	
12.1	KZPRERC2834368 - FROM 80 SCOTT STREET MALL, NEWCASTLE PARKING BAYS TO ARRANGED PICKUP POINTS WITHIN 50 KM RADIUS DIRECT AND RETURN.



transport

Department:
Transport
Province of KwaZulu-Natal

GAZETTE

LGKZNG23-2021-OCT

REGION: ALL

1) Application Number: APP0133226	2) Gazette Number: LGKZNG23-2021-OCT
3) Applicant: MW XABA ID NO. 8002285719082 Association: NOT AVAILABLE	4) Applicant Address: 242 MANZANA FARM OSIZWENI NEWCASTLE 2951
5) Existing Licence Holder: NOT APPLICABLE ID NO. NOT APPLICABLE	6) Existing Licence Holder Address: NOT APPLICABLE
7) Type of application: NEW OPERATING LICENCE	8) Operating Licence Number: NOTAVAILABLE
9) Vehicle Type: METERED TAXI	10) 1 X 0-8 (SEATED) + 0 (STANDING)
11) Region: AMAJUBA	
12.1	KZPRERC2834368 - FROM 80 SCOTT STREET MALL, NEWCASTLE PARKING BAYS TO ARRANGED PICKUP POINTS WITHIN 50 KM RADIUS DIRECT AND RETURN.



transport

Department:
Transport
Province of KwaZulu-Natal

GAZETTE

LGKZNG23-2021-OCT

REGION: ALL

1) Application Number: APP0133227	2) Gazette Number: LGKZNG23-2021-OCT
3) Applicant: MW XABA ID NO. 8002285719082 Association: NOT AVAILABLE	4) Applicant Address: 242 MANZANA FARM OSIZWENI NEWCASTLE 2951
5) Existing Licence Holder: NOT APPLICABLE ID NO. NOT APPLICABLE	6) Existing Licence Holder Address: NOT APPLICABLE
7) Type of application: NEW OPERATING LICENCE	8) Operating Licence Number: NOTAVAILABLE
9) Vehicle Type: METERED TAXI	10) 1 X 0-8 (SEATED) + 0 (STANDING)
11) Region: AMAJUBA	
12.1	KZPRERC2834368 - FROM 80 SCOTT STREET MALL, NEWCASTLE PARKING BAYS TO ARRANGED PICKUP POINTS WITHIN 50 KM RADIUS DIRECT AND RETURN.



transport

Department:
Transport
Province of KwaZulu-Natal

GAZETTE

LGKZNG23-2021-OCT

REGION: ALL

1) Application Number: APP0133228	2) Gazette Number: LGKZNG23-2021-OCT
3) Applicant: MW XABA ID NO. 8002285719082 Association: NOT AVAILABLE	4) Applicant Address: 242 MANZANA FARM OSIZWENI NEWCASTLE 2951
5) Existing Licence Holder: NOT APPLICABLE ID NO. NOT APPLICABLE	6) Existing Licence Holder Address: NOT APPLICABLE
7) Type of application: NEW OPERATING LICENCE	8) Operating Licence Number: NOTAVAILABLE
9) Vehicle Type: METERED TAXI	10) 1 X 0-8 (SEATED) + 0 (STANDING)
11) Region: AMAJUBA	
12.1	KZPRERC2834368 - FROM 80 SCOTT STREET MALL, NEWCASTLE PARKING BAYS TO ARRANGED PICKUP POINTS WITHIN 50 KM RADIUS DIRECT AND RETURN.

Printed by and obtainable from the Government Printer, Bosman Street, Private Bag X85, Pretoria, 0001.
Contact Centre Tel: 012-748 6200. eMail: info.egazette@gpw.gov.za
Publications: Tel: (012) 748 6053, 748 6061, 748 6065