



KWAZULU-NATAL PROVINCE
KWAZULU-NATAL PROVINSIE
ISIFUNDAZWE SA KWAZULU-NATALI

Provincial Gazette • Provinsiale Koerant • Igazethi Yesifundazwe

(Registered at the post office as a newspaper) • (As 'n nuusblad by die poskantoor geregistreer)
(Irejistiwee njengephephandaba eposihhovisi)

Vol: 16

PIETERMARITZBURG

28 APRIL 2022
28 APRIL 2022

No: 2394

PART 1 OF 5

We all have the power to prevent AIDS



**AIDS
HELPLINE**

0800 012 322

DEPARTMENT OF HEALTH

Prevention is the cure

N.B. The Government Printing Works will not be held responsible for the quality of "Hard Copies" or "Electronic Files" submitted for publication purposes

ISSN 1994-4551



9 771994 455008



0 2 3 9 4

IMPORTANT NOTICE:

THE GOVERNMENT PRINTING WORKS WILL NOT BE HELD RESPONSIBLE FOR ANY ERRORS THAT MIGHT OCCUR DUE TO THE SUBMISSION OF INCOMPLETE / INCORRECT / ILLEGIBLE COPY.

No FUTURE QUERIES WILL BE HANDLED IN CONNECTION WITH THE ABOVE.

Contents

<i>No.</i>		<i>Gazette No.</i>	<i>Page No.</i>
	GENERAL NOTICES • ALGEMENE KENNISGEWINGS		
34	Jozini Local Municipality: Fire Brigade Services By-laws	2394	3
	MUNICIPAL NOTICES • MUNISIPALE KENNISGEWINGS		
130	Local Government Municipal Property Rates Act, of 2004 (Act No.6 of 2004): Public notice calling for inspection of Supplementary Valuation Roll 2 and Lodging of Objections and Spatial Planning and Land Use Management Act, 2013 (Act No. 16 of 2013): Umvoti Municipality: Section 35 (1) read with Section 37 (4) of the Act and Section 8 (1)(a) of the Umvoti Spatial Planning and Land Use Management By-Law: Establishment of the Umvoti Municipality Planning Tribunal and Appointment of Members	2394	61
131	Municipal Property Rates Act, 2004 (Act No. 6 of 2004): Dr Nkosazana Dlamini Zuma Municipality: Public Notice calling for inspection of the 5th Supplementary Valuation Roll and Lodging of Objections.....	2394	63
132	Local Government: Municipal Property Rates Act No. 6 of 2004: Kwadukuza Municipality: Municipal Notice Number: MN 52/2022: First Supplementary Valuation Roll with Reference to the Valuation Rolls 2021-2024..	2394	64
133	Local Government: Municipal Property Rates Act, 2004: Umhlabuyalingana Municipality: Resolution on Levying Property Rates in terms of Section 14 of the Act for period 1 July 2022 to 30 June 2023.....	2394	65
134	Local Government Municipal Structures Amendment Act, 2021: Standing Rules and Orders for the Meetings of the Council and all its committees together with Virtual Meetings and Sitzings.....	2394	70
	PROVINCIAL NOTICES • PROVINSIALE KENNISGEWINGS		
220	Road Carrier Permits: KwaZulu-Natal	2394	111

GENERAL NOTICES • ALGEMENE KENNISGEWINGS**GENERAL NOTICE 34 OF 2022****JOZINI LOCAL MUNICIPALITY****FIRE BRIGADE SERVICES BY-LAWS****CONTENTS
PART 1**

1. Definitions

**PART 2
ADMINISTRATION PROVISIONS**

2. Organisation of the Service
3. Driving Service vehicles
4. Procedure and duties during an emergency situation
5. Pretending to be a member
6. Powers of members and designated officers
7. Making Service equipment and manpower available

**PART 3
FIRE PROTECTION AND FIRE-FIGHTING**

8. Combustible materials and refuse
9. Making fires
10. Firebreaks
11. Inspection of properties and instructions to occupiers
12. Accessibility of fire-fighting equipment
13. Fire protection requirements for premises
14. Access for fire-fighting and rescue purposes
15. Upkeep and maintenance of fire-fighting equipment
16. Extractor fan systems
17. Rational designs
18. Disposal sites
19. Emergency evacuation plans
20. Certificates of compliance for all public buildings
21. Water supply for fire fighting
22. Registration applications for existing premises

**PART 4
DANGEROUS GOODS**

23. Application for approval of plans

24. Issuing of certificates of registration
25. Supply of dangerous goods
26. Exemptions
27. Renewal of spraying permits and/or certificates of registration
28. Temporary storage of dangerous goods
29. Deliver of dangerous goods
30. Prohibition of certain actions
31. "No smoking" signs
32. Fire-fighting equipment
33. Reporting of fires, accidents and dumping
34. Sampling
35. Storage tanks and devices that have become obsolete
36. Access to storage tanks for repairs and maintenance
37. Installation, erection, removal and demolition
38. Group I dangerous goods
39. Group II dangerous goods
40. Group III dangerous goods
41. Installation of storage tanks

**PART 5
CONSTRUCTION OF VEHICLES, AS WELL AS
TRANSPORTATION AND TRANSPORT PERMITS**

42. Service transport permit

**PART 6
STOREROOMS FOR DANGEROUS GOODS**

43. Requirements for storerooms
44. Keeping and handling dangerous goods in a storeroom

**PART 7
SPRAY-PAINTING MATTERS AND SPRAYING PERMITS**

45. Registration of spray-painting rooms
46. Construction and design of spray-painting rooms

**PART 8
ANIMALS**

47. Handling animals during emergencies

**PART 9
PENALTIES**

48. Penalties for contraventions

**PART 5
GENERAL**

49. Operation of these by-laws in relation to other laws
50. Repeal of by-laws
51. Short title

PART 6 ANNEXURES

Annexure A	Tariffs
Annexure B	Official documents
Annexure C	Emergency evacuation plans
Annexure D	Material Safety Data Sheet Box and Emergency Evacuation Plan Box
Annexure E	Normative reference list

FIRE BRIGADE BY-LAWS

Jozini Municipality hereby promulgates the Fire Brigade by-laws set out below for its area of jurisdiction in terms of section 12 of the Local Government: Municipal Systems Act, 2000 (Act 32 of 2000), together with section 15 of the Local Government: Municipal Structures Act, 1998 (Act 117 of 1998).

PART 1 DEFINITIONS

1. In these by-laws, unless the context indicates otherwise-

“access door” means any door that provides access to an emergency route;

“activity” means any work that needs to be performed to test, to service, to renew and/or to replace an extinguisher, hose reel, fire installation and/or service installation;

“animal” means any animal that is kept for domestic or agricultural purposes within the area of the controlling authority;

“area” means any residential area or any area within the boundaries of the Municipality;

“building” includes-

(a) any structure, whether temporary or permanent, irrespective of the materials used in its erection, erected or used for or in connection with –

- i. the accommodation or convenience of human beings and animals;
- ii. the manufacture, processing, storage, display or sale of any goods;
- iii. the provision of any service;
- iv. the destruction or treatment of refuse or other waste materials; and
- v. the cultivation of any plant or crop;

(b) any wall, swimming-bath, swimming-pool, reservoir or bridge, or any other structure connected with it;

(c) any fuel pump or any tank used in connection with it;

(d) any part of a building, including a building as defined in paragraph (a), (b) or (c); and

(e) any facility or system, or part or portion of it, within or outside but incidental to a building, used for the provision of a water supply, drainage, sewerage, storm-water discharge, electricity supply or other similar service in respect of the building;

“building regulations” means the National Building Regulations made in terms of the National Building Regulations and Building Standards Act, 1977 (Act No. 103 of 1977), as amended;

“Building Control Officer” means the person appointed or deemed to be appointed as a building control officer by a local authority in terms of section 5 of the National Building Regulations and Building Standards Act, 1977 (Act 103 of 1977);

“Certificate of compliance” means a certificate contemplated in section 20 of these by-laws, which certificate has been issued by the Service in terms of fire related requirements to authorise a person to occupy designated premises (which are a public building) accordingly;

“Certificate of registration” means a certificate issued by the Service in terms of section 24 of these by-laws which authorises a person to occupy registered premises, or to use the premises for spray-painting activities or for the storage, handling or use of dangerous goods, by having complied to all fire related requirements.

“Chief Fire Officer” means the person appointed by the controlling authority in terms of section 5(1) of the Fire Brigade Services Act, 1987 (Act 99 of 1987), and includes any member who exercises any power or performs any duty delegated by the Chief Fire Officer to the member under section 19 of the Act, and also includes an Acting Chief Fire Officer appointed in terms of section 5(3) of the Act, and “Manager: Fire Services” has a corresponding meaning.

“code of practice” means the code of practice as defined in section 1 of the Standards Act, 1993 (Act 29 of 1993);

“controlling authority” means the District Municipality in control of the Service as defined in the Fire Brigade Services Act, 1987;

“control room” means a room on any premises which is specifically designed, build and equipped to coordinate and control an emergency situation in or on the premises in question;

Council” means-

The Municipal Council established by Provincial Notice No. 307 of 2000, dated 1 October 2000, as amended, constitution twelfth amendment act 2005, exercising its legislative and executive authority through its municipal council;

its successor in title;

a structure or person exercising a delegated power or carrying out an instruction, where any power in these by-laws has been delegated or sub-delegated, or an instruction given, as contemplated in section 59 of the Local Government: Municipal Systems Act, 2000; or

a service provider fulfilling a responsibility under these by-laws, assigned to it in terms of section 81(2) of the Local Government: Municipal Systems Act 2000, or any other law, as the case may be.

“designated premises” means any premises designated by the Service with a view to an emergency evacuation plan as contemplated in section 19 of these by-laws;

“device” means any vehicle, mechanical or electrical implement, electrical motor, machine, instrument, apparatus or other implement of which the whole or any part is used or is capable of being used for, in or in connection with the manufacture, treatment, provision, delivery, supply, packaging, labelling, storage, conveyance, loading and unloading, handing, preparation, serving or administering of any grouped dangerous good, and includes any delivery pump, filling device, spray-painting device and mechanical hoist;

“discharge” means the ignition or activation of any fireworks whatsoever;

“distance to be covered” means the distance that a person would in normal circumstances have to cover to exit a room, measured from the furthest point in the room;

“dump”, in the relation to a grouped dangerous good, means to deposit, discharge, spill or release that substance (whether or not the substance in question is enclosed in a container), or to have in or permit it to be deposited, discharged, spilled or released, or to deposit, discharge, spill or release it in such a way or place, or under such circumstances or for such a period, or to have it or permit it to be so deposited, discharged, spilled or substance, and “dumping”, “spilling”, and “spill into” have a corresponding meaning;

“emergency” means an incident or eventuality that poses or may pose a serious threat to any person, environment or property, and “emergency situation” has a corresponding meaning;

“emergency evacuation plan” means a written procedure and a set of detailed plans as contemplated in Annexure III to these by-laws;

“emergency route” means that part of an escape route which provides the occupiers of any building with protection from the fire and which leads to an escape door;

“escape route” means any door at the end of an emergency route, and included any door leading from the inside to the outside of a building;

“explosive(s)” means –

- (a) gunpowder, nitro-glycerine, dynamite, gun cotton, blasting powders, fulminate of mercury or of other metals, coloured fires, and every other metal, coloured fires and every other substance, whether similar to those herein mentioned or not, which is used or manufactured with a view to producing a practical effect by explosion or a pyrotechnic effect;
- (b) any fuse, rocket, detonator, cartridge, and every adaptation or preparation of an explosive;
- (c) any other substance, which the President may from time to time by proclamation in the Government Gazette, declares to be an explosive;
- (d) a petrol bomb; and
- (e) any container, apparatus, instrument or article which –
 - i. contains any inflammable substances and can be used or adapted so that it can be used to cause an explosion or a fire; or
 - ii. was made or can be adapted to cause, in combination with or by means of any inflammable substance, an explosion or a fire;

“extinguishing stream” means the amount of water that the Service needs to extinguish a fire;

“facility” means any storage tank, whether above ground or below ground, or any transportable or refillable container that can be used for the keeping of dangerous goods, and include the fuel tank of a motor vehicle, aircraft, vessel, ship or boat;

“feeder route” means that part of an escape route, which allows travel in two different directions to access of at least two emergency routes;

“fire area” means that area of jurisdiction of the controlling authority in which provision is made for fire protection as defined in SANS 090;

“fire-fighting equipment” means any portable fire extinguisher, mobile fire extinguisher, hose reel or fire hydrant;

“fire grading” means, with regard to materials, components and elements used in the construction and finishing of buildings, those materials, components and elements which have been tested and classified in accordance with SANS 0177, Parts 2 to 5, as amended;

“fire incident” means a fire on any premises in the area;

“fire installation” means any water installation, which conveys water solely for fire fighting;

“fire risk category” means fire area being divided into sub-areas, which fall into one of the following fire-risk categories:

Category A: Central business districts and extensive commercial and industrial areas normally found in cities and large towns (areas where the risk to life and property are likely to be high due to fire occurrence and spread).

Category B: Limited central business districts, smaller commercial or industrial areas normally associated with small towns and decentralised areas of cities and large towns (areas where the risk to life and property is likely to be moderate due to fire occurrence and spread)

Category C: Residential areas of conventional construction.

Category D: Rural risks of limited buildings and remote from urban areas.

Category E: Special risks. Individual risks requiring a pre-determined attendance over and above the predominant risk category in an area. Includes large shopping/entertainment centres, informal settlements, harbours, hospitals, prisons, large airport buildings, high-rise buildings and petrochemical plants.

NOTE: High-rise buildings, as defined in SANS 10400, are an integral part of central business districts and would therefore be included in Category A. Buildings with major fire safety deficiencies may, however, be classed as special risks.

“fireworks” means explosives under Class 7, Division 2, shop goods only, as contemplated in Regulation 9.1 under the Explosives Act, 1956 (Act 26 of 1956);

“grouped dangerous goods” means a group of dangerous goods as contemplated in section 1 of the Dangerous goods Act, 1973 (Act 15 of 1973);

“dangerous good” means any substance, mixture of substances, product or material that has been declared to be a Group I, II, III, IV, V, VI, VII, VIII or IX dangerous good in terms of section 2(1) of the Hazardous Substances Act, 1973;

“inspector” means a member appointed as an inspector in terms of section 2(25) of the Explosive Act, 1956, to control fireworks in so far as the storage, use and sale of fireworks are concerned.

“member” means a member of the Service as contemplated in section 6 and 6A(5) of the Fire Brigade Services Act, 1987;

“Municipality” means the duly constituted Jozini Municipality;

National Building Regulations” means the regulations published by Government Notice R2378 of 12 October 1990 in *Government Gazette* 12780, as amended;

“normative reference list” means the list of SANS specifications or codes of practice, which are contained in Annexure 5 to these by-laws;

“occupancy” in relation to any public building, means the assembly of people in or on any premises or the participation of people in any activity in or on any premises contemplated in the definition of “public building”;

“occupier” means any person who actually occupies or has control over any premises, irrespective of the title under which he/she occupies or has control over the premises;

“owner” in relation to land or premises, means the registered owner of the land or premises, and includes any person who receives the rental or profit from the land or premises from any tenant or occupier, whether for his/her own account or as an agent for a person who is entitled to the rental or profit or who has an interest therein, and, in relation to a sectional title scheme in terms of the Sectional Titles Act, 1986, (Act 95 of 1986), for the purposes of section 18 of the Fire Brigade Services Act, 1987, the body corporate as contemplated in the Section A Title Act 1986 and in the case of a deceased or insolvent estate, the executor or the curator respectively;

“power insulating switch” means a bipolar switch that can be activated with an L-type key of which one end is fitted with a bayonet-type socket switch;

“premises” means land, a building or other construction or structure, or any part of it, and includes-

- (a) a train, boat, ship, aircraft or other vehicle, excluding, where applicable, the fuel tank of any such vehicle; and
- (b) any building or room in which explosives are stored, kept or handled for the purpose of sale: Provided that if a building is divided into more than one room, each room used for the storing, keeping or handling of explosives is considered to be separate premises;

“public building” means any building where people gather to view theatrical and operatic performances, orchestral and choral recitals, and cinematographic screenings, or to attend or participate in indoor sports activities, including any place where people dance or practise or perform any physical activity;

“public place” means a public place as defined in section 63 of the Local Government Ordinance, 1939 (Ordinance 17 of 1939);

“rational design” as defined in SANS 10400;

“registered premises” means premises in respect of which the Service has issued a certificate or permit for spray-painting activities and the storage, handling and use of dangerous goods, as well as a certificate or permit to occupy premises;

“retail dealer” means a person or concern that, for the purposes of dealing in explosives, supplies such explosives to any other person for use by that person and not for resale;

“room” means any room or other partitioning in a building;

“SABS” means the South African Bureau of Standards;

“SANS” means the South African National Standards;

“service” means the Fire Service established by the controlling authority as contemplated in section 1 of the Fire Brigade Services Act, 1987;

“service installation” means any automatic extinguishing installation, fire pump connector, fire pump, emergency power and/or standby generator, fire detection system, fire locating system, fire alarm system, emergency lighting system, emergency evacuation communication system, mechanical ventilation system, pressure regulating system, smoke ventilation system, hoist and symbolic safety signs, and includes smoke and fire door assemblies;

“spill into” (See the definition of “dump”);

“spray permit” means a permit issued by the Service in terms of section 48(1)(a) of these by-laws;

“spraying room” means any room, building or structure that is designed, build, equipped or erected solely for spraying or coating vehicles, parts of vehicles, or any other objects with Group III dangerous goods and/or combinations of Group III dangerous goods, or with any other substance, to form a decorative and/or corrosion resistant layer, or for any purpose incidental thereto, and “spraying booth” and “submersion tank”, as well as any related process involving electrolysis, have a corresponding meaning.

“storeroom” means a room, which is constructed, equipped and maintained as contemplated in section 46 of these by-laws;

“storey” means that part of a building which is situated between the top of any floor and the top of the floor above it or, if there is no floor above it, that portion between such floor and the ceiling above it (any mezzanine floor, open work floor, catwalk or gallery is regarded as part of the storey in which it is situated): Provided that, in relation to a building-

- (a) the ground storey will be regarded as the storey in which there is an entrance to the building from the level of the adjoining ground or, if there is more than one such storey, the lower or lowest of these storeys;
- (b) a basement will be regarded as any part of the building, which is below the level of the ground storey;
- (c) an upper storey will be regarded as any storey of the building which is above the level of the ground storey; and
- (d) the height, expressed in storeys, will be regarded as that number of storeys which includes all storeys other than a basement.

“temporary structure” means any structure that is apparently temporary in nature.

“vehicle” includes a semi-trailer or trailer which has at least four wheels with independent axles and suspension systems and can be hitched to a truck-tractor, a tank truck or any other motor vehicle as contemplated in the National Road Traffic Act, 1996 (Act 93 of 1996), as the case may be;

“wheel blocks” means wedge-shaped blocks, manufactured from material which, when scraped against the surface of any other object or material, does not produce sparks or generate static electricity; and

“wholesale dealer” means a person or concern that, for the purposes of trade, supplies explosives to any other dealer for resale.

PART 2 ADMINISTRATIVE PROVISIONS

2. ORGANISATION OF THE SERVICE

- (1) The controlling authority may, subject to section 3(3) of the Fire Brigade Services Act, 1987, as amended, establish and maintain a Service within its area, which includes the appointment of personnel and the acquisition of vehicles, machinery, equipment, devices and accessories that may be necessary to operate the Service efficiently, and the Service is intended to be used for-
- (a) preventing the outbreak or spread of a fire;
 - (b) fighting or extinguishing fire;
 - (c) the protection of life or property against a fire or other threatening danger;
 - (d) the rescue of life or property from a fire or other threatening danger;
 - (e) subject to the provisions of the Health Act, 1977 (Act 63 of 1977), the provision of an ambulance service as an integral part of the Service; or
 - (f) the performance of any other function connected with any of the matters referred to in subsection (1)(a) to (e).
- (2)
- (a) The Chief Fire Officer is in charge of the Service
 - (b) Whenever the Chief Fire Officer is for any reason unable to perform his/her duties of office, the controlling authority will appoint a member as Acting Chief Fire Officer to perform the duties and functions of the Chief Fire Officer.
 - (3) The controlling authority may, in terms of an agreement as contemplated in section 12 of the Fire Brigade Services Act, 1987, employ its Service within or outside its area of jurisdiction, or within or outside the Province of Limpopo, against payment of the tariffs determined in Annexure 1 to these by-laws, or against payment in terms of or on the conditions contained in the agreement concerned.

3. DRIVING SERVICE VEHICLES

- (1) Any member may, with the written authority of the Chief Fire Officer, drive a Service vehicle if he/she has the applicable licence for the vehicle in question as required by the National Road Traffic Act, 1996.
- (2) A member, who is duly authorised to do so, as contemplated in subsection (1), must drive a Service vehicle in accordance with the National Road Traffic Act, 1996, and any regulations made under the Act.
- (3) Any member who fails to comply with the provisions of this section is guilty of an offence.

4. PROCEDURES AND DUTIES DURING AN EMERGENCY SITUATION

- (1) The Chief Fire Officer or a member who is in charge of an emergency situation must, in respect of every emergency situation in which he/she is in charge, ensure that-
 - (a) adequate manpower and the appropriate apparatus and equipments are made available and are used without delay;
 - (b) the emergency situation is assessed on arrival at the premises in question and that additional equipment and/or assistance that he/she may deem necessary is sent for without delay, where applicable, as agreed upon in and subject to the agreement as referred to in section 2(3) of these by-laws, and
 - (c) all pertinent information, including information about places and times and relevant particulars, is recorded during the emergency situation or as soon as possible after the emergency situation, and that the recorded information is preserved in accordance with the provisions of the National Archives of South Africa Act, 1996 (Act 43 of 1996), and any regulations made under the Act.
- (2) All persons and/or bodies, including any State department as contemplated in section 17 of the Fire Brigade Services Act, 1987, the South African Police Service and the Department of Justice, who wish to inspect any information referred to in subsection (1) (c) must send a written application to the Chief Fire Officer, accompanied by the fees prescribed in Annexure I to these by-laws, together with an appropriate substantiation as to why the information is required.
- (3) Any press release concerning emergency situations or any matter connected with an emergency situation must be in accordance with the policy guidelines determined by the controlling authority.

5. PRETENDING TO BE A MEMBER

- (1) No person, except a member, may wear any official clothing, uniform, badge or insignia of the Service which creates or may create the impression that he/she is a member.
- (2) No person may falsely present himself/herself as a member or pretend to be a member.
- (3) Any person who so pretends to be or presents himself/herself as a member must, irrespective of whether he/she has been requested to do so, identify himself/herself by producing the relevant certificate of appointment and/or mark of appointment, or by furnishing proof of identity within a reasonable period.
- (4) Any person who contravenes or fails to comply with this section is guilty of an offence.

6. POWERS OF MEMBERS AND DESIGNATION OFFICERS

- (1) Every member, including the Chief Fire Officer, has all the powers provided for in the Fire Brigade Services Act, 1987.
- (2) A designated officer as contemplated in 6(4) may-

- (a) seize any certificate of compliance, certificate of registration or spraying permit provided for in these by-laws if the conditions of or endorsements in the document are not being complied with, or if the member has reasonable grounds to suspect that unauthorised changes have been made to the document;
- (b) institute the relevant prosecution in connection with subsection (2)(a) or have the prosecution instituted, as the case may be; and
- (c) seize anything (hereinafter called "object") on any premises that is connected with a spraying permit, certificate of registration or certificate of compliance, but must provide reasonable proof of a contravention of any condition of or endorsement in such permit or certificate and must remove the object or have the object removed to a place of safe custody: Provided that the seizure does not exempt any person from any other relevant provisions of these by-laws: Provided further that the seizure is, subject to section 20 of the Fire Brigade Services Act, 1987, made in accordance with the following conditions:
 - (i) The Chief Fire Officer or the delegated member must grant prior approval in writing for the seizure.
 - (ii) Official proof of seizure must be issued to the person from whom the object has been seized, together with a description of the object.
 - (iii) After an order issued in terms of the Fire Brigade Service Act, 1987, or these by-laws has been complied with in full or after a prosecution in terms of section 21 of the Fire Brigade Services Act, 1987, has been instituted and finalised, as the case may be, any object seized must be returned to the person from whose possession it was taken;
- (3) Any member may seal off any building or premises by temporarily closing a street, passage or place which he/she deems necessary for public safety or for effectively fighting a fire or dealing with any other emergency that may give rise to a fire, explosion or other threat to life or limb, and the member may remove, using no more force than is reasonably necessary, any person who refuses to leave the street, passage or place after having been requested by the member to do so.
- (4) (a) Designated officers must be-
 - i. suitably trained and certified as peace officers and be appointed as such in terms of Government Notice R159 of 2 February 1979, as amended;
- (b) All designated officers have the power –
 - i. in terms of the provisions of section 56, read with section 57, of the Criminal Procedure Act, 1977 (Act 51 of 1977), to issue summons involving a spot fine;
 - ii. in terms of provisions of section 341 of the Criminal Procedure Act, 1977, to issue spot fines for certain minor offences;
 - iii. in terms of the provisions of section 44 of the Criminal Procedure Act, 1977, to issue a warrant of arrest;
 - iv. in terms of the provisions of section 41 of the Criminal Procedure Act, 1977, to ask certain persons for their names and addresses and to arrest persons without a warrant if duly authorised to do so; and
 - v. in terms of provisions of section 54 of the Criminal Procedure Act., 1977, to serve summons in order to secure the attendance of the accused in a magistrate's court.

7. MAKING SERVICE EQUIPMENT AND MANPOWER AVAILABLE

- (1) With a approval of the Chief Fire Officer, the Service may, at the request of any body or person and at the tariffs determined in Annexure I to these by-laws, use any equipment and/or manpower at its disposal to provide any special service in connection with the aims of the Service.
- (2) The said equipment and/or manpower may be withdrawn summarily if the equipment and/or manpower are required elsewhere for or in connection with an emergency situation.

PART 3

FIRE PROTECTION AND FIRE-FIGHTING

8. COMBUSTIBLE MATERIALS AND REFUSE

- (1) No person may store any combustible materials of whatever nature, or have them stored or permit them to be stored in such a manner and in such a position as to likely pose a fire hazard to any human being, animal, building or premises.
- (2) No person may allow grass, weeds, reeds, shrubs, trees or any like vegetation to become overgrown on premises to such an extent that it may pose a fire hazard or a probable fire hazard to any adjacent premises and/or any other person's property.
- (3) Any person who fails to comply with the provisions of this section is guilty of an offence.

9. MAKING FIRES

- (1) No person may, subject to provision of the Veld and Forest Act and Environmental Management Act, within the area, make an open, uncontrollable or unattended fire or permit a fire to be made in such a place and/or in such a manner as to pose a real or potentially real threat to any human being, animal, building, premises or other property: Provided that this prohibition is not applicable to-
 - (a) a fire in an approved, purpose-made stove, fireplace or hearth, which is an integral part of a structure;
 - (b) a fire for preparing food on private premises or premises set aside for that purpose; and
 - (c) a device for preparing food, which device is heated by means of electricity or liquid petroleum gas and is positioned in such a way that the device poses no threat to life or property on any premises.
- (2) No person may, without the written authority of the Service, burn any refuse, wood, straw or other combustible materials within the area, or have them burnt or permit them to be burnt within the area, unless the refuse, wood, straw or other combustible materials are burnt inside an approved purpose-made incinerator or incinerating device, subject to the provisions of subsection (1).
- (3) Any person who fails to comply with the provisions of this section is guilty of an offence.

10. FIREBREAKS

- (1) The owner or occupier of premises in the area may not permit the premises to be or become overgrown with grass, weeds, reeds, shrubs and trees to the extent that the grass, weeds, shrubs, and trees may pose a real or potentially real fire hazard to any adjoining premises or other premises or property.

- (2) The owner or occupier of-
- (d) an erf, site or premises situated within a proclaimed township in the area must remove the fire hazard or ensure that the fire hazard is removed by –
- i. cutting to a maximum height of 150 mm above ground level any grass, reeds and/or weeds which may reasonably be connected with the fire hazard;
 - ii. cutting around any shrubs and/or trees, which may be standing in the area being cut;
 - iii. pruning, chopping down or sawing off such shrubs and/or trees, as the case may be; and
 - iv. removing all chopped and/or sawn-off residue from the erf or premises or ensuring that the residue is removed to an approved refuse disposal site; and
- (e) an agricultural holding or farm situated in the area must reduce the potential fire hazard by physically clearing a safety fire belt, at least 5m wide (measured parallel from each boundary line which borders the premises to the inside of the premises) so that no vegetation or residue whatsoever remains on this belt, and the owner or occupier must at all times maintain the belt or ensure that the belt is maintained in such condition: Provided that where obstructions occur within the 5m belt, a 5m belt is also maintained around those obstructions.
- (3) Notwithstanding the above, the provisions of the National Veld and Forest Fire Act, 1998 (Act 101 of 1998), apply *mutatis mutandis* to the application of this section.
- (4) Any person who fails to comply with the provisions of this section is guilty of an offence.

11. INSPECTION OF PROPERTIES AND INSTRUCTIONS TO OCCUPIERS

- (1) Any officer contemplated in section 6(4) of these by-laws may, in executing all powers delegated in terms of relevant and applicable legislation, enter any premises at any reasonable time to conduct inspections to determine whether there is any fire, dangerous goods or other hazard on the premises.
- (2) An officer contemplated in subsection (1) may, arising from a condition referred to in subsection (1), serve on the occupier of the premises or any other premises a written instruction and fire protection directives and requirements that are necessary to rectify the condition on or in the premises in order to reduce the fire risk and/or to protect life and property, which instruction must determine a deadline for compliance with the directives and requirements.
- (3) (a) Whenever a condition exists or is found in or on any premises, whether or not structural in nature, or anything else exists that may increase the fire risk or pose a threat to life or property, and the condition or anything else cannot be rectified immediately, or if costs need to be incurred to rectify it, the owner of the premises must, after receiving the rectification directives referred to in subsection (2), inform the Chief Fire Officer forthwith in writing about the measures which the owner intends taking to rectify the condition and must submit a programme with a deadline to the Service for approval
- (b) The Chief Fire Officer may approve the proposed measure and deadline with or without amendments and may give instructions for compliance with the measures.
- (4) Any person who fails to comply with a written instruction referred to in this section is guilty of an offence necessary; Enforcement of provision according Act 99 of 1987 section 18 of said act can be implemented.

12. ACCESSIBILITY OF FIRE-FIGHTING EQUIPMENT MITIGATING AGENTS.

- (1) Fire-fighting equipment, mitigating agents and the appropriate service installations must be installed so as to readily accessible at all times.
- (2) Any person who, in whatever way, causes or permits fire-fighting equipment, mitigating agents and the appropriate service installations not to be readily accessible is guilty of an offence.

13. FIRE PROTECTION REQUIREMENTS FOR PREMISES

- (1) In addition to any other provisions contained in these by-laws, the Building Regulations, published under Government Notice R2484 of 26 October 1990, as amended, which are contained in Code of Practice SANS 10400 and called "The Application of the National Building Regulations", and any additional building regulations published for application in the area, for the purpose of the enforcement of these by-laws in relation to fire protection requirements, applicable *mutatis mutandis* to premises in the area.
- (2) If any superfluous water unavoidably spills into or is collected in a basement for whatever reason during fire extinguishing activities, adequate means must be provided to convey the water spilled or collected to a storm water drain.
- (3) No high- and/or low-voltage transformer room(s) in any building may be situated on any level other than the ground level: Provided that –
 - (a) the access to the transformer room(s) is situated on the building; and
 - (b) Provision is made for adequate access to the transformer room(s) for fire-fighting activities and/or maintenance.
- (4) Whenever an approved sprinkler system is required in accordance with the provisions of SANS 0400; SANS 10087, Part 3; and SANS 10089, Part 1, the sprinkler system must be planned, designed and installed in accordance with the guidelines of SANS 0287 for automatic sprinkler installations and in consultation with the Service.
- (5) Any person who fails to comply with the any of the provisions of subsection (2), (3) and (4) or any provisions contained in Part A, Part K, Part M, Part O, Part T, Part V and Part W of SANS 0400, as amended, where the provisions relate to fire protection matters, is guilty of an offence and the necessary; Enforcements of provision according Act 99 of 1987 section 18 of said act can be implemented.

14. ACCESS FOR FIRE-FIGHTING AND RESCUE PURPOSES

- (1) All premises in the area must be planned, designed and constructed so as to ensure that-
 - (a) The requirements of the Guidelines for the provision of Engineering Services and Amenities (Red Book) shall apply and;
 - (b) If a building does not front onto a street, an access road shall be provided, the dimensions and carrying capacity of which must be suitable for the fire engines used by the Service (dimensions

obtained from statistics of the Service's fire engines), with specific reference to the length, width and tonnage of the fire engines: Provided that the dimensions must be equal to the largest fire engine that is likely to be used on the premises in question; and

- (c) Whenever any entrance arch spans a driveway to a group housing, cluster housing or townhouse complex or is constructed over an access to a shopping centre or office complex, the dimensions of the opening of the arch must be at least 3,5m wide and 4,2m high and there must be nothing causing an obstruction of the opening: Provided that if the dimensions of the entrance arch are less, another access or service gate to the premises must be provided, which access or gate is capable of being opened to 3,5m.

(2)

- (a) The appropriate street number of every built-up premise within the area must be displayed clearly on the street boundary of the premises in question. This number must be 75mm high and must be visible from the street.
 - (b) The owner or occupier of any premises must maintain the street number to ensure that it is legible at all times.
- (3) Any person who fails to comply with the provisions of this section is guilty of an offence.

15. UPKEEP MAINTENANCE OF FIRE-FIGHTING EQUIPMENT AND MITIGATING AGENTS

- (1) The owner of any premises must ensure that –

- (a) all fire-fighting equipment, mitigating agents or other appropriate service installations that have been provided or installed on or in connection with the premises are maintained in a good working condition by a competent person and/or firm approved by the SANS 101475 and registered in terms of SANS 101475;
- (b) portable mobile fire extinguishers and hose reels are serviced and maintained in accordance with the provisions of SANS 0105 and SANS 101475;
- (c) fire installations and any other relevant service installations are inspected and serviced in accordance with the specifications of the manufacturers of the installations; and
- (d) Installations are inspected by a registered person at least every twelve calendar months.

- (2) Any person who checks, services, renews, replaces or works on any fixed service installation must–

- (a) on completing the work, certify that the service installation is fully functional and
- (b) Notify the Service immediately in writing if he/she finds that the service installation cannot, for what ever reason, be readily repaired to its functional state.

- (3) The owner or occupant responsible of any premises must keep a comprehensive service record of all fire fighting equipment and any other appropriate service installations on his/her premises and submit the record to the Service upon request by the designated officer.

- (4) Any person who fails to comply with the provisions of this section is guilty of an offence.

16. EXTRACTOR FAN SYSTEMS

- (1) Extractor fan systems and related ducts or similar chimney systems must be designed and installed in such a manner as to grant adequate access (that is clearly marked) for trouble-free inspection and maintenance of and repairs to the relevant mechanisms.
- (2) Every filter, damper, screen or conduit that forms an integral part of a system referred to in subsection (1) must be regularly cleaned, maintained and checked to ensure that fatty residues or any other combustible residues do not accumulate.
- (3) The conduit and outlet of any system referred to in subsection (1) must be installed so as not to pose a fire hazard or probable fire hazard to any premises or property.
- (4) Any person who fails to comply with the provisions of this section is guilty of an offence.

17. RATIONAL DESIGNS

- (1) The construction, design and/or erection of –
 - (a) hangars;
 - (b) helipads;
 - (c) grain silos;
 - (d) atriums;
 - (e) air traffic control towers;
 - (f) any other structure or building identified at the discretion of the Chief Fire Officer, in the area must comply with an acceptable design according T1 (2) (a) or (b), submitted to and approved by the Chief Fire Officer, which meets all the applicable requirements of Regulation T1(1) of the National Building Regulations.
- (2) Subject to the provisions of subsection (1), provision must also be made, in the case of hangars or helipads, for-
 - (a) the drainage of any liquid from the floor of the hangar or helipad and/or approach to the hangar;
 - (b) the channelling of any liquid to a drainage area, which is effectively connected to a separator well;
 - (c) the prevention of any liquid from spreading from the floor of the hangar or helipad to any rooms, adjacent buildings or to the outside of the hangar; and
 - (d) earthing devices for discharging static electricity.
- (3) Any person who fails to comply with the provisions of this section is guilty of an offence.

18. DISPOSAL SITES

- (1) The design, layout and construction of any disposal site of whatever nature must be done in conjunction with the instructions and requirements of the National Department of Water Affairs and Forestry and the National Department of Environmental Affairs and Tourism, Local Health & Social Development Department, and those of the Service.
- (2) Any person who fails to comply with the provisions of this section is guilty of an offence.

19. EMERGENCY EVACUATION PLANS

(1) The owner or occupier of designated premises must-

- a. within 30 days after the premises have been designated by the Service, prepare a comprehensive emergency evacuation plan for the premises, in triplicate, and must have it ready for inspection and approval by the Service, this plan must be in accordance with the guidelines prescribed in Annexure III to these by-laws;
- b. constitute an internal emergency committee from among the internal staff and occupiers to assist with the planning and organisation of a fire protection programme, this programme include regular, scheduled fire evacuation drills on the premises;
- c. ensure that –
 - i. the emergency evacuation plan is revised and updated whenever the floor layout changes or whenever the Service requires revision or updating, but in any case, at least every twelve months;
 - ii. updated records of revised emergency evacuation plans, fire protection programmes, evacuation drills and related documents are kept and maintained at all times; and
 - iii. the emergency evacuation plan and relevant documents are at all times available in a control room for inspection by the Service; and
- d. Identify a predetermined place of safety outside, but in the vicinity of the designated premises, where occupiers may gather during an emergency situation for the purpose of compiling a list of survivors.
- e. An EEP (Emergency Evacuation Plan) box, as described in Annexure IV shall be installed in a prominent position at the main entrance of the premises.

19(2) The Service may from time to time-

- a. provide directives for updating and/or amending an emergency evacuation plan;
- b. instruct the owner or occupier of designated premises in writing to implement such fire protection programmes that , in the opinion of the Chief Fire Officer, are necessary to ensure the safety of the occupiers of the designated premises; and
- c. require the owner or occupier of designated premises to furnish the Service with a certified copy of any emergency evacuation plan and/or relevant documents on such day and at such time and place as the Service may determine.

(3) The Chief Fire Officer may by written notice designate any premises as premises requiring an emergency evacuation plan.

(4) Any person who fails to comply with the provisions of this section is guilty of an offence.

20. CERTIFICATE OF COMPLIANCE FOR ALL PUBLIC BUILDINGS

(1) The owner of any public building, or of any temporary structure which is erected or intended for holding public gatherings, must apply in writing to the Service for the issuing of a certificate of compliance for every type of gathering or for the proceedings envisaged in the premises or structure, and must pay the fees, as determined in Annexure I to these by-laws, when submitting the application form (the design guidelines appear in Annexure II to these by-laws).

- (2) No certificate of compliance will be issued for public buildings unless the relevant provisions of these by-laws have been complied with.
- (3) A certificate of compliance issued to the owner of a public building will be endorsed with the following information, where applicable:
 - a. The trade name and street address of each occupier
 - b. The type of activity of each occupier.
 - c. The name of the persons on the executive
 - c. The permissible number of people in proportion to the usable floor area
 - d. The number of emergency exits and their widths and all related equipment regarding fire protection.
 - e. A cancellation clause in the event of any applicable provision of these by-laws being disregarded.
 - c. An obligation on the part of the holder of the certificate to-
 - (i) display the certificate prominently on the premises at all times; and
 - (ii) maintain the certificate in a legible condition at all times
 - d. A date, year and serial number
 - e. The date of expiry of the certificate.
- (4) Subject to the provisions of section 22 of these by-laws, a certificate of compliance is not required for a public building, which has been legally erected on commencement of these by-laws.
- (5) If the trade name of a public building changes, the holder of the certificate of compliance must ensure that the change is brought to the attention of the Service immediately and in writing.
- (6) No certificate of compliance will be issued or renewed, as the case may be, unless and until the controlling authority-
 - a. is in possession of a set plans referred to in section 13 of these by-laws and approved by the Service; and
 - b. has received the prescribed application form defined in Annexure II to these by-laws, which form has been completed in full and correctly.
- (7) The holder of a certificate of compliance must ensure that he/she is at all times in possession of a valid certificate of compliance.
- (8)
 - a. Any expansion or removal of or change in anything relating to or in connection with premises for which a certificate of compliance has been issued will result *ipso facto* in the cancellation of the certificate of compliance, including any other authorisation granted in terms of these by-laws.
 - b. The provisions of this subsection are not applicable to any action, which results in temporary removal of something for the purpose of effecting repairs or replacements in respect of the premises.
- (9)
 - a. The owner or the occupant must submit, on or before the first working day of the month in which the permit expires of each year, together with the prescribed fees determined in Annexure I to these

by-laws, an application for the renewal of the certificate of compliance to the Service on the prescribed form: Provided that if the Service for some reason requires plan of the premises in question for the purposes of the renewal application, the plans must accompany the application.

b. The Service may send a reminder in respect of the renewal.

c. Where a building is utilized and accordingly classified as A-type occupancy, in terms of the National Building Regulations, the Chief Fire Officer may issue such certificate for a period of not exceeding one calendar year. All other erf, stands or premises shall be issued with validity not exceeding five years.

- (10) Where so required by the Chief Fire Officer the attendance of the Service shall be provided for.
- (11) Any person who fails to comply with the provisions of this section or who alters or attempts to alter certificate of compliance, or knowingly allows the certificate to be altered, is guilty of an offence.

21. WATER SUPPLY FOR FIRE-FIGHTING

- (1) In any township development, a township developer must provide as follows for water supply for fire-fighting purposes as provided for in SANS 10090 (Community Protection against Fire) as well as SANS 11200 specifications. The Red Book-Guidelines for the provision of Engineering Services and Amenities shall also be applicable.
- (2) The Service must inspect fire hydrants at the intervals as provided for in SANS 10090, and a flow and pressure test must be conducted on the stream to determine whether the stream complies with the said code of practice.
- (3) The Service must properly plot the position of all fire hydrants for operational use. In the case of township development in the fire hydrant spacing must be in accordance with SANS 10090 (Community Protection against Fire) as well as SANS 1200 specifications. The Red Book-Guidelines for the provisions of Engineering Services and Amenities shall also be applicable. All the fire hydrants must be marked in accordance with the NFPA 291 standards. The hydrant serviceability including condition, access and operation must be maintained.
- (4) If any risk area is developed or redeveloped in such a manner that risk area falls into the high-risk category, the water reticulation must be adapted accordingly without delay, by the developer.
- (5) Any building developer who requires water supply on to the water reticulation system of the controlling authority must submit a complete set of approved fire protection plans for the premises to the Services, as contemplated in Regulation A9 of the National Building Regulations, to determine the water connection of the Service, for submission to the Water Supply Division of the controlling authority: Provided that-
- a. if the premises are protected by a sprinkler installation, the water supply requirements must be calculated and designed for each sprinkler installation in accordance with appropriate design criteria, and the size, delivery pressure and flow of the water supply requirement must be calculated in advance by the engineer responsible;

- b. if the Service requires a larger water supply for the premises to ensure that fire-fighting equipment functions in accordance with the appropriate design requirements as set out in Part W of SANS 10400, the owner of the premises must provide the required water supply; and
- c. the size, work pressure and deliver flow of any water supply, excluding a water supply as contemplated in subsection (5)(a), must be calculated and designed according to the provisions of Part W of SANS 10400 and SANS 10252, Part 1.

22. REGISTRATION APPLICATIONS FOR EXISTING PREMISES

- (1) If an owner rebuilds, alters, extends or changes the floor layout of an existing building that has been legally erected and used, or if ownership or control of the premises changes, no existing certificate of compliance, certificate of registration or spraying permit, as prescribed in Annexure II to these by-laws, will be renewed, unless and until all the appropriate provisions of these by-laws regarding an original application have been complied with.
- (2) No additions or alterations may be made to any existing registered premises unless and until –
 - (a) the owner of the premises has submitted to the Building Control Officer and the Chief Fire Officer a plan of the existing premises and of the proposed work, as required in terms of Regulation A2 of the National Building Regulations; and
 - (b) The Building Control Officer and the Chief Fire Officer have approved the plan.
- (3) Any person who fails to comply with the provisions of this section is guilty of an offence.

DANGEROUS GOODS

23. APPLICATION FOR APPROVAL OF PLANS

- (1) Subject to the provisions of the National Building Regulations and Building Standards Act, 1977 and the provisions of the Major Hazard Installation Regulations, every owner of premises on which there is a building in respect of which a floor layout change, addition, alteration, upgrading and/or renovation is envisaged, or the owner of premises on which bulk, above-ground and underground installations and any other structures are to be erected for the use, storage or handling of dangerous goods or erected in connection with such use, storage or handling, must submit plans in triplicate to the controlling authority on the prescribed form obtainable from the office of the Building Control Officer.
- (2) The prescribed fees payable to the Service for the approval of plans are determined in Annexure I to these by-laws, but exclude the fees charged by the Building Control Officer for the approval of plans.
- (3) The Service will not accept any plan (except for a plan regarded by the Building Control Officer to be that of “minor building work”) unless the official certification of submission of the Building Control Officer appears on it.
- (4) No construction work may be started on any premises unless the building contractor is in possession of the relevant plans that have been officially certified as approved by the Fire Safety

Section of the Service, as the case may be. For the duration of construction work on the premises the plans in question must be available for inspection by the Service.

- (5) The provisions of section 23 of the National Building Regulations and Building Standards Act, 1977, are applicable to the approval of plans as regulated in this section.
- (6) An MSDS (Material Safety Data Sheet) box, as described in Annexure IV shall be installed in a prominent place at the main entrance of the premises.
- (7) Any owner of premises who fails to comply with the provisions of this section or any person who on behalf of the owner is involved in any activity contemplated in this section and fails to comply with the provisions of this section is guilty of an offence.

PART 4

DANGEROUS GOODS

24. APPLICATION FOR APPROVAL OF PLANS

- (1) No person may on any premises use, handle or store quantities of dangerous goods in excess of the quantities referred to below or permit them to be used, handled or stored, unless and until the person is in possession of a certificate of registration as provided for in Annexure II to these by-laws and issued in respect of the specific quantities and appropriate devices on approved premises: Provided that if only one of the groupings referred to below is present on the premises

and the applicable maximum permissible quantity is not exceeded, the provisions of this section are not applicable.

Group I:	Explosives	
	Fireworks	No exemption
Group II:	Gases	
	2.1. Flammable gases	Total cylinder capacity may not exceed 14kg
	2.2. Non-flammable gases	Total cylinder capacity may not exceed 14kg
	2.3. Toxic gases	No exemption
Group III:	Flammable liquids	
	3.1. With flash points 18°C	Total quantity may not exceed 40ℓ
	3.2. With flash points > 18°C but 23°C	Total quantity may not exceed 40ℓ
	3.3. With flash points > 23°C but 61°C	Total quantity may not exceed 200ℓ
	3.4. With flash points > 61°C but 100°C	Total quantity may not exceed 200ℓ
Group IV:	Flammable solids	
	4.1. Flammable solids	Total quantity may not exceed 250kg
	4.2. Pyrophoric substances	No exemption
	4.3. Water-reactive substances	No exemption
Group V:	Oxidising agents and organic peroxides	
	5.1. Oxidising agents	Total quantity may not exceed 200kg
	5.2. Group I organic peroxides in packets	No exemption
	5.3. Group II organic peroxides peroxides in packets	Total quantity may not exceed 200kg
Group VI:	Toxic/infective substances	
	6.1. Group I toxic substances in packets	Total quantity may not exceed 5kg
	6.2. Group II toxic substances in packets	Total quantity may not exceed 50kg

- | | | |
|--------------------|---|--------------------------------------|
| | 6.3. Group III toxic substances in packets | Total quantity may not exceed 500kg |
| | 6.4. Infective substances | No exemption |
| Group VII: | Radioactive materials | No exemption |
| Group VIII: | Corrosive/caustic substances | |
| | 8.1. Group I acids in packets | Total quantity may not exceed 50kg |
| | 8.2. Group II acids in packets | Total quantity may not exceed 200kg |
| | 8.3. Group III acids in packets | Total quantity may not exceed 1000kg |
| | 8.4. Group I alkaline substances in packets | Total quantity may not exceed 50kg |
| | 8.5. Group II alkaline substances in packets | Total quantity may not exceed 200kg |
| | 8.6. Group III alkaline substances in packets | Total quantity may not exceed 1000kg |
| Group IX: | Miscellaneous substances | |
| | 9.1. Liquids | Total quantity may not exceed 210l |
| | 9.2. Solids | Total quantity may not exceed 210kg |
- (2) No person may, on any unregistered premises, store, use or handle any of the dangerous goods referred to in subsection (1), or have them stored, used or handled, or permit them to be stored, used or handled in such place or in such manner as to ensure that-
- a. no dangerous goods or fumes of the substances come into contact or are likely to come into contact with any fire, flame, naked light or other source of ignition that may cause the dangerous good or fumes to catch fire; and
 - b. the escape of human beings or animals is not hindered or obstructed in the event of a fire or an emergency situation.
- (3) No person may, on any unregistered premises, use or handle dangerous goods, or have them used or handled or permit them to be used or handled on the premises, except in a suitable place out of doors ensure that any fumes can escape freely, or in a properly and naturally ventilated room to ensure that any fumes or gas does not collect in the room but is effectively disposed of.
- (4) No certificate of registration will be issued in the respect of premises for the use, handling or storage of dangerous goods, unless all the applicable provisions of these by-laws have been complied with and a written application for registration, on the prescribed form, as described in Annexure II to these by-laws, has been submitted to the Service, together with the fees prescribed in Annexure I to these by-laws.

- (5) When a certificate of registration is issued, the certificate must be endorsed with the following conditions, namely that the certificate-
- a. must at all times be displayed in a weatherproof container in a conspicuous place on the premises designated by a member of the Service.
 - b. Must be maintained in a legible condition at all times.
 - c. Must reflect the groups and the quantities of dangerous goods for which the premises have been registered.
 - d. Must reflect the number of above-ground and/or underground storage tanks or storage facilities, and the capacity of each such storage tank or storage facility;
 - e. Must reflect the number of storerooms and the total capacity of each storeroom;
 - f. Must reflect the number of gas installations, the type of gas installation and the total volume and/or delivery capacity of each installation;
 - g. Must specify the number of storage facilities for other dangerous goods and reflect the volumes intended for each facility;
 - h. Must reflect a serial number;
 - i. Must indicate whether the issue of such certificate is permanent or temporary;
 - J. Must reflect the period of validity and the expiry date of the certificate: Provided that the period of validity will be only twelve calendar months, calculated from the date of issue, and written application for renewal of the certificate reaches the Service at least one calendar month prior to the expiry date;
 - K. Is not transferable from premises to premises;
 - l. Must, subject to the provisions of section 22 of these by-laws, be transferable from owner to owner and/or from control to control on the same premises: Provided that-
 - i. application for such transfer is made to the service on the prescribed form; and
 - ii. if the trade name of the premises changes, the holder of the spraying permit and/or certificate of registration must ensure that the change is immediately brought to the attention of the Service.
 - m. will not be issued unless the Service is in possession of a set approved plans as required by section 23 of these by-laws; and
 - n. will not be issued or renewed unless the prescribed application form has been completed in full and has been submitted.
- (6) a. Any person who has a legal certificate of registration in his/her possession may apply in writing on the prescribed form to have the total quantity of dangerous goods, flammable liquids and number of underground tanks, storerooms, gas installations and other storage areas amended, according to need, and the form must be accompanied by the prescribed fee.
- b. The Service will approve an application only if the proposed amendments comply with the provisions of these by-laws.

- c. If the application is approved, the applicant must submit his/her certificate of registration to the Service for amendment.
- (7) The Service may send a holder of a certificate of registration a reminder for renewal of registration. A holder of a certificate who has not received a reminder is not indemnified from possible prosecution.
- (8) The holder of a certificate of registration must ensure that he/she is at all times in possession of a valid certificate of registration.
- (9) Any person who fails to comply with the provisions of this section or who alters a certificate of registration or who attempts to alter the certificate or permits the certificate to be altered is guilty of an offence.

25. SUPPLY OF DANGEROUS GOODS

- (1) No person may -
- supply more dangerous goods than the quantities referred to in section 24(1) of these by-laws to any unregistered premises, or have them supplied or permit them to be supplied.
 - deliver or supply more dangerous goods than the quantity specified in the applicable certificate of registration or dangerous goods of a group other than that specified in such certificate of registration to any premises or person, or have them delivered or supplied or permit them to be delivered or supplied.
- (2) No person may handle any container containing a dangerous good in a manner that will damage or may damage that container, or permit the container to be damaged.
- (3) Any person who fails to comply with the provisions of this section is guilty of an offence.

26. EXEMPTIONS

- (1) Notwithstanding anything to the contrary in these by-laws-
- flammable liquids are not deemed to be stored, handled or transported whenever the liquids are, for normal use, in the fuel tank of a motor vehicle;
 - flammable liquids are not deemed to be stored, handled or transported if the liquids are in the fuel tank of a stationery engine: Provided that the volume of the fuel tank does not exceed 1 100ℓ and the fuel tank is surrounded by a liquid-proof retaining wall.

Provided further that the fuel tank must be capable of containing the maximum proposed quantity of liquid, plus 10% of the volume of the tank.

- (3) Any person who fails to comply with the provisions of this section is guilty of an offence.

27. RENEWAL OF SPRAYING PERMITS AND/OR CERTIFICATES OF REGISTRATION

- (1) Any holder of a certificate of registration or spraying permit must, at least one month prior to the expiry date of the permit, submit an application for renewal of the certificate or permit to the Service on the prescribed form, which form must be accompanied by the fees prescribed in Annexure I to these by-laws: Provided that the Service may require further, additional and/or amended plans of the premises in question for the purposes of renewal.
- (2) The period of validity will be only twelve calendar months, calculated from the date of issue of the original certificate.

(3) Any person who fails to comply with the provisions of this section is guilty of an offence.

28. TEMPORARY STORAGE OF DANGEROUS GOODS

- (1) The Service may grant a temporary certificate of registration for a period of not more than three months to any person who, for bona fide reasons, requires more dangerous goods on the premises than the quantities in section 24(1) of these by-laws: Provided that –
 - (a) if the dangerous goods are required for, or in connection with, excavations, construction work and road construction, the quantity must be limited to 9000ℓ;
 - (b) an application is submitted on the prescribed form, accompanied by the fees prescribed in Annexure I to these by-laws, together with the plans required by section 23 of these by-laws; and
 - (c) the duration of the temporary storage is at the discretion of the Chief Fire Officer.
- (2) Any person whose application for a temporary storage tank is approved must ensure that it comply with the applicable South African National Standard.

Provided that the storage tank must be capable of containing the maximum proposed quantity of liquid, plus 10% of the volume of the tank;

- (a) provision is made for the run-off of any possible rain water from the retaining walls or retaining embankments;
 - (b) the storage tank is not erected within 5m of any erf boundary, building, excavation, road, open flames and/or driveway;
 - (c) no source of ignition or potential ignition is brought within 5m of the storage tank;
 - (d) symbolic signs prohibiting smoking and open flames, at least 200mm x 300mm in size, are affixed to all sides of the temporary installation; and
 - (e) a minimum of two 9kg dry chemical powder type fire extinguishers are installed within 10m of the temporary installation.
 - (f) HAZMAT signs must be provided on the tanks.
- (3) Any person who fails to comply with the provision of this section is guilty of an offence.

29. DELIVERY OF DANGEROUS GOODS

- (1) Any person delivering dangerous goods to any supplier or user –
 - a. may not, while delivering, let any delivery hose lie on or across a pavement or on or across a public road;
 - b. may not, while delivering, let any delivery hose lie on or across a pavement, public road or other premises, or go through or over a building or have it lying there;
 - c. must ensure that, while delivering, a 9kg dry chemical fire extinguisher is ready at all times;

- d. must ensure that, during the transferral of dangerous goods, the delivery vehicle is physically earthed with the storage facility to which the dangerous goods are being transferred;
 - e. must ensure that, while delivering, the delivery vehicle is in such a position that it can be removed quickly and easily in the event of an emergency situation without exacerbating the situation; and
 - f. must ensure that no dangerous good is transferred from a delivery vehicle to a facility that is leaking or broken.
 - g. Where delivery is done with a road tanker, as defined by the Road Traffic Act provision shall be made as to ensue that the delivery vehicle does not require to reverse in any situation.
- (2) The owner of any device connected with or used for a delivery of a dangerous good must ensure that the device is designed for the specific purpose and is in a safe and good working condition.
 - (3) The person in charge of any delivery process of a dangerous good must take reasonable precautionary measures to ensure that no dangerous good is spilled during delivery on any surface when the substance is transferred from a deliver vehicle to a storage facility.
 - (4) No person may transfer any dangerous goods to a motor vehicle, aircraft, vessel, ship or boat while the power source thereof is in operation or permit the substance to be transferred.
 - (5) No person may transfer a dangerous goods to an aircraft unless and until the aircraft has been earthed with the transferral device by means of an earth cable.
 - (6) Any person who fails to comply with the provisions of this section is guilty of an offence.

30. PROHIBITION OF CERTAIN ACTIONS

- (1) Any person who stores, uses or handles dangerous goods on premises or has them stored, used or handled or permits them to be stored, used or handled on the premises may not –
 - (a) perform any act or action, or have any act or action performed that may reasonably result in or cause a fire or an explosion; and
 - (b) perform any act or action, or have any act or action performed or permit any act or action to be performed that may reasonably obstruct the escape to safety of any human being or animal during an emergency situation.
- (2) No person may dump any dangerous good into any borehole, pit, sewer, drain system or surface water, or permit any dangerous good to be dumped in or spilled into any borehole, pit, sewer, drain system or surface water.
- (3) No person may dump any dangerous good in any manner other than by having the substances removed or permitting the substances to be removed by an organization that is fully equipped to do so.
- (4) No person may light, bring or use, within 5m of any area where, to his/her knowledge, dangerous goods are stored, used or handled, any fire or anything else that produces or is capable of producing an open flame or permit the fire to be lit, brought or used within 5m of such area.

- (5) No person may use any device in connection with dangerous goods in any basement level in a building, excluding a gas welding device and/or gas cutting device for the sole purpose of welding and/or cutting connection with the maintenance of that building, or have the device used or permit the device to be used in any basement level.
- (6) No person may, while there is another person in or on a bus (except for the driver of the bus, or any other person in charge of the bus), fill the fuel tank of that bus, or have it filled or permit it to be filled, or transport any dangerous good in or on such bus, except in the fuel tank, or have it transported or permit it to be transported.
- (7) Any person who fails to comply with the provisions of this section is guilty of an offence.

31. "NO SMOKING"

- (1) The owner of a building must, in areas where flammable and/or explosive dangerous goods are used, stored and handled, display symbolic signs prohibiting smoking and open flames, as the case may be. These signs must conform with SANS 1186 and of the appropriate size as specified by the Service and must be displayed prominently in appropriate places.
- (2) Any owner who fails to comply with the provisions of subsection (1) is guilty of an offence.
- (3) Any person who disregards the prohibition in subsection (1) or permits the prohibition to be disregarded is guilty of an offence.

32. FIRE-FIGHTING EQUIPMENTS AND MITIGATING AGENTS

- (1) Notwithstanding anything to the contrary in these by-laws, the person to whom the certificate of registration in terms of section 24 of these by-laws and/or spraying permit in terms of section 48(1) of these by-laws has been issued must ensure that all premises to which such certificate of registration and/or spraying permit applies are equipped with-
 - a. portable fire extinguishers, as specified in SANS 1567 (carbon dioxide type), SANS 810 (dry chemical type), SANS 1573 (foam type) and SANS 1571 (transportable type), of a minimum capacity of 9kg or 9ℓ, as the case may be, in a ratio of one fire extinguisher to every 100m² or part of it: Provided that the Service is of the opinion that exceptional hazards or risks necessitate a larger number of fire extinguishers, the Service may require that more fire extinguishers, in a consequential smaller ratio than the ratio stated above, be installed;
 - b. hose reels, as specified in SANS 543 (hose reels), connected to a water supply as reflected in Part W of SANS 100400, enabling each hose reel to maintain a flow of 0,5ℓ per second at a work pressure of 300kPa;
 - c. fire hydrants, with couplings as specified in SANS 1128, Part II (Fire fighting equipment Couplings), in a ratio of at least one to every 1000m² or part of it; and
 - d. approved sprinkler systems in accordance with SANS 10087, SANS 10089, and SANS 10131.
- (2) Fire-fighting equipment must be inspected and maintained by a registered person in accordance with the provisions of SANS 0105 and SANS 1475 at least once every twelve months to the satisfaction of the service.
- (3) If fire-fighting equipment is not positioned prominently, the position of the equipment must be indicated by symbolic safety signs in accordance with the specifications of SANS 1186 and to the satisfaction of the Service.

- (4) Any person who fails to comply with the provisions of this section is guilty of an offence.

33. REPORTING OF FIRES, ACCIDENTS AND DUMPING

- (1) The occupier of any premises must immediately report any fire, accident or dumping involving dangerous good on the premises that has caused damage to property, the ecology of the environment or injury to human beings or animals to the Service.
- (2) Any person who fails to comply with the provisions of this section is guilty of an offence.

34. SAMPLING

- (1) Whenever a member inspects any premises and suspects that a substance on the premises is hazardous, the member may have a sample taken, by a suitably authorized person or company, of any substances for analysis: Provided that –
- (a) sample so taken must be taken in the presence of the owner or occupier or any other third party;
- (b) any sample must be divided into two equal parts and be sealed in similar suitable containers with the following information on the containers:
- (i) The address and the location of the premises
 - (ii) The trade name of the premises or concern
 - (iii) The name and signature of the persons who are present, as contemplated in subsection (1)(a)
 - (iv) The date on which and time at which the sample was taken
 - (v) A description of the exact location on the premises where the sample was taken; and
- (c) Any sample so taken must, at the expense of the owner of the premises, be taken immediately to an accredited institution as determined by the service for an analysis and a report: Provided further that the results of the analysis may, subject to the rules of the law of evidence, be used as evidence in any potential legal steps that the Service may consider and/or deem necessary, as the case may be. The taking of the sample shall be also be for the cost of the owner.

35. STORAGE TANKS AND DEVICES THAT HAVE BECOME OBSOLETE

- (1) The owner or user of any storage tank and/or related device that has become obsolete must, in accordance with the provisions of section 37 of these by-laws, the tank, installation or device or have the tank or device removed, in order to render the tank safe.
- (2) Any person who fails with the provisions of this section is guilty of an offence.

36. ACCESS TO STORAGE TANKS FOR REPAIRS AND MAINTENANCE

- (1) No person may enter or permit any other person to enter any storage tank which contained

Group III dangerous good, unless that person is wearing an effective self supporting breathing apparatus or until such tank has been de-aerated and made free of gas and fumes, as provided for in SANS 089, Part I, as amended.

- (2) No person may enter any storage tank which contained Group III dangerous good unless that person is attached to a rescue rope controlled by a responsible person who is at all times taking appropriate measures to ensure the safety and welfare of all persons involved.
- (3) Any person who fails to comply with the provisions of this section is guilty of an offence.

37. INSTALLATION, ERECTION, REMOVAL AND DEMOLITION

- (1) In addition to any other applicable legislation, any person who intends to erect, install, remove, demolish, extend or change any delivery pump, storage tank, storeroom, spraying room, gas installation, storage facility, fire protection arrangement and floor layout in respect of premises or anything connected with the premises, or have any of the above erected, installed, removed, demolished, extended or changed, must notify the Service of his/her intentions at least three working days prior to the commencement date and estimated completion date, and this notification must be made on the form described in Annexure II to these by-law.
- (2) Any failure to act as contemplated in subsection (1) will *ipso facto* cancel the certificate of registration and/or spraying permit, as the case may be, in so far as such failure is connected with the matter, as well as any other authorisation, including an exemption granted in terms of these by-laws: Provided that the provisions of this section are not applicable whenever-
 - a. anything is removed temporarily for carrying out repairs or in connection therewith;
 - b. any above-ground or underground equipment and/or parts of the equipment are replaced ; and
 - c. any above-ground or underground storage tanks are replaced with tanks of the same capacity.
- (3)
 - a. No structure, installation or building may, after completion of the action referred to in subsection (1), be erected again on the premises in question, unless application for the approval of plans, as contemplated in section 23 of these by-laws, is made again.
 - b. After completion of the structure, building or installation, application must be made again for a certificate of compliance, spraying permit and/or certificate of registration in accordance with the provisions of PART IV, DANGEROUS GOODS, of these by-laws.
- (4) Any person who fails to comply with the provisions of this section is guilty of an offence.

38. GROUP I DANGEROUS GOODS

- (1) All Group I dangerous goods (explosives) must be handled, used, stored and transported in accordance with the provisions of SANS 0228, 0229, 0232, of the Explosives Act, 1956, and the Hazardous Substances Act, 1973, and any regulations made under these Acts, as the case may be,
- (2) The legislation rest with the SAPS (specifically the Chief Inspector of Explosives).
 - a. The Local Municipality does not issue any licence, but must submit a recommendation to the Chief Inspector of Explosives, where it is indorse by the Chief Fire Officer indicated there are no outstanding requirements.

- b. The owner/occupant must comply with Section 20 of these by-laws and such certificate is valued for a period of not exceeding one calendar year.
- (3) Fireworks display must be approved by the Chief Fire Officer and;
 - a. subjected to the requirements as approved.
 - b. a application must be done at the Fire Service.
 - c. the application form must be accompanied by the proved of payment fees prescribed in Annexure I to these By-Laws and
 - d. the application must be submitted for processing to the office of the Fire Service at least fourteen (14) days (excluding Saturday, Sunday and Public Holiday) prior to the display.
- (4) Any person who fails to comply with the provisions of this section is guilty of an offence.

39. GROUP II DANGEROUS GOODS

Portable Containers

- (1) All portable metal containers and related devices for Group II dangerous goods must be manufactured, marked, maintained, filled and stored in accordance with the provisions of SANS 019, SANS 0228, SANS 0229 and SANS 0238, as the case may be.
- (2) All portable containers for liquid petroleum gas must be stored, filled and/or installed in accordance with the provisions of SANS 0228, SANS 0229, SANS 0238, SANS 019 and SANS 087, Parts I to VIII, as the case may be.
- (3) All portable containers for Group II dangerous goods must at all times be transported, stored and/or installed in a vertical position.

Bulk Containers

- (4) All bulk containers for Group II dangerous goods must be designed, manufactured, maintained and installed in terms of the provisions on the Occupational Health and Safety Act, 1993 (Act 85 of 1993), and any regulations made under the Act; SANS 019, SANS 087, Part III; and the provisions of the National Building Regulations and Building Standards Act, 1977, and any regulations made under the Act, as the case may be.

Manifold Installations

- (5) (a) No Group II dangerous good may, for any reason whatsoever, be used, stored, handled or installed indoors in any manifold installation or otherwise on any premises.
- (b) The provisions of this section are not applicable to the storage, handling or installation of a portable liquid petroleum gas container of a maximum water capacity of 45ℓ inside a detached private dwelling-house (H4 occupancy classification in terms of Regulation A20 of the National Building Regulations), on condition that the container is used solely for bona fide residential purposes: Provided that liquid petroleum gas will only be permitted indoors on condition that the prospective user is sufficient natural ventilation in the room that may

be caused by a leakage or potential leakage of the gas and/or by a negligent action in respect of the use of the gas will be so neutralised as not to be within the recognised explosive limits for the gas in accordance with SANS 10087 codes.

- (i) Any person who furnishes proof, as contemplated in subsection (5)(b), must be an approved professional engineer or other registered competent person and, in terms of Regulations A19 of the National Building Regulations, be appointed by the owner or occupier of the building in question.
 - (ii) Scientifically based detailed calculations and tests must be the basis of such proof.
- (6) a. No person may, without the permission of the Chief Fire Officer, use, handle, display or apply any hydrogen-filled portable containers, hydrogen devices and/or hydrogen balloons indoors, for whatever purpose.
- b. In enforcing this subsection, the concept of "hydrogen gas" includes any gas compound containing hydrogen gas, unless the non-flammable nature and/or non-explosiveness of the gas compound can be certified scientifically.
- c. The provisions of section 39(5)(b) of these by-laws are applicable *mutatis mutandis* to this subsection.
- (7) Whenever any person uses acetylene welding devices and/or cutting devices indoors, the devices must be used strictly in accordance with the requirement of SANS 0238: Provided that the Chief Fire Officer may prescribe fire protection requirements concerning the installation, storage and use of the devices.
- (8) The installation within the area of underground pipelines for any Group II dangerous good, and branches or manifolds of pipelines, as the case may be, is *mutatis mutandis* subject to the provisions of sections 22, 23, 24, 25, 27, 29 and 31 of these by-laws.

Underground pipelines

- (9) Any underground pipeline for a Group II dangerous good must comply with the following requirements:
- a. The owner of the pipeline must provide fire hydrants, of which the required delivery of each individual fire hydrant must be at least 1600ℓ per minute at a work pressure of 300 kPa, and these fire hydrants must be parallel to the pipeline at every pump station within the area. The owner must maintain the fire hydrants in a working condition at all times.
 - b. The owner of the pipeline must provide sufficient cathodic protection for the pipeline and maintain the cathodic protection in a working condition at all times.
 - c. The pipeline must be marked with markers approved by the Chief Fire Officer and must be maintained in a functional condition at all times by the owner of the pipeline.
 - d. The installation and extension of the pipeline and/or branches to consumer's premises, and the maintenance of the pipeline within the area, must *in toto* be done according to a recognised standard approved by the Chief Fire Officer.
 - e. No construction work above or below the ground may be done within 16m of the pipeline reserve, unless the construction company is in possession of written authorisation to do so, which authorisation has been issued by the controlling authority and the owner of the pipeline.
- (10) Any person who fails to comply with the provisions of this section is guilty of an offence.

40. GROUP III DANGEROUS GOODS

Tank Manufactures

- (1) No person may install, use or utilise or attempt to install, use or utilise any storage tank for the underground storage of Group III dangerous goods, unless the tank has been manufactured in accordance with the provisions of SANS 1535.
- (2) Any person who installs, uses or utilises or attempts to install, use or utilise any underground storage tank which does not comply with the requirements of SANS 1535, is guilty of an offence.

41. INSTALLATION OF STORAGE TANKS

- (1) Any storage tank for Group III dangerous goods must be installed in accordance with the provisions of SANS 0400; SANS 089, Parts I, II and III; SANS 0131, Parts I, II and III; SANS 0108 and SANS 086, as the case may be: Provided that –
 - (a) all storage tanks installed indoors must be installed in accordance with the provisions of SANS 0131, Parts I, II and III, as the case may be;
 - (b) all pumps and filling devices installed indoors must be in purpose-built, registered premises;
 - (c) temporary installations must be approved and for not more than six months,
 - (d) no aboveground tanks classification as Class ii and iii in SANS 100131 Part I will be allowed in urban areas, excepted if it is a bulk depot accordance SANS10089 Part I;
 - (e) no aboveground tank classification Class ii will be allowed in rural area unless it been approved by the existing zoning of the land use in terms of the Town planning scheme for resale purposes;
 - (f) a maximum of three BTF will be allowed, as contemplated in subsection (1) e;
 - (g) additional safety distances for aboveground tanks classification class iii according SANS 100131 for diesel in rural area (farms) will be 15 meter from any boundary fencing, building, open flames and any other inflammable liquid stores;
 - (h) all installations, as contemplated in subsection (1)(a) and (g), as the case may be, are subject *mutatis mutandis* to the provisions of section 23 and section 24 of these by-laws, as the case may be; and
- (2) The installation within the area of underground pipelines for any Group III dangerous good, and branches or manifolds of pipelines, as the case may be, is *mutatis mutandis* subject to the provisions of sections 22, 23, 24, 25, 27, 29 and 31 of these by-laws.
- (3) Any person who fails to comply with the provisions of this section is guilty of an offence.

Note: No aboveground tank for diesel in rural area is subject for resale purposes because then it is a filling station and it must then be design according SANS 10089-part iii.

PART 5**CONSTRUCTION OF VEHICLES, AS WELL AS TRANSPORTATION
AND TRANSPORT PERMITS****42. SERVICE TRANSPORT FOR FLAMMABLE SUBSTANCES**

- (1) The owner of any vehicle used for transporting flammable substances in the area must, have a valid transport permit in terms of the SANS Standards 1398, 1518, 10228, 10299, 10230, 10231, 10232 and 10233 for transporting flammable substances: Provided that-
 - a. each vehicle for which such a permit has been issued must comply with the provisions of section 42 of these by-laws;
 - b. the application form, provided for in Annexure II to these By-laws and obtainable from the Service, must be completed correctly and in full;
 - c. the application form must be accompanied by the fees prescribed in Annexure I to these by laws; and
 - d. the application must be submitted for processing to the registration office of the Service at least five days (excluding Saturdays, Sundays and public holidays) prior to the proposed test date.
- (2) The transport permit must-
 - c. indicate the date of issue and the date of expiry;
 - d. be valid for a period of twelve months from the date of issue;
 - e. indicate the name, in block letters, of the issuing officer and bear the officer's signature;
 - f. indicate a year-linked serial number;
 - g. indicate the group and quantity of dangerous goods to be transported;
 - h. indicate the registration number of the vehicle in question;
- (3) The Service may send a reminder for renewal of the transport permit to the owner of the vehicle(s). A transport permit holder who has not received a reminder is not indemnified from possible prosecution.
- (4) Any person who fails to comply with the provisions of this section, or who alters or attempts to alter a transport permit or who permits it to be altered, is guilty of an offence.

PART 6**STOREROOM FOR DANGEROUS GOODS****43. REQUIREMENTS FOR STOREROOMS****Capacity**

- (1) The certificate of registration issued for any storeroom for dangerous goods as contemplated in section 24 of these by-laws must indicate the group and the largest quantity of dangerous goods which may be kept in the storeroom.

Danger notices in storeroom

- (2) No person may use any storeroom or permit any storeroom to be used for Group III dangerous goods, unless –
- (a) symbolic safety signs prohibiting open flames and smoking, at least 290mm x 290mm in extent, manufactured in accordance with the provisions of SANS 1186, are affixed at the storeroom; and

Display of certificate of registration

- (3) The certificate of registration for storeroom, with the contents of the certificate clearly visible, must be kept and maintained in a legible condition in a weatherproof container on the outside of a door normally used as the entrance to the storeroom.

**Construction of flammable liquid storerooms
(Excluding storerooms in recognised bulk depots and bulk installations)**

- (4) The construction of any storeroom must be in accordance with requirements of the General Safety Regulations of the Occupational Health and Safety Act and the following requirements:
- (a) The storeroom floor must consist of concrete;
- (b) The storeroom walls must consist of material that has a fire resistance of at least 120 minutes;
- (c) The storeroom roof must consist of-
- (i) reinforced concrete with a fire resistance of at least 120 minutes; or
- (ii) any other non-combustible material, if the storeroom-
- aa. is not situated within 5 metres of any adjacent building or boundary of the premises; or
- bb. adjoins a higher wall with no opening within 10 metres above and 5 metres on either side of the storeroom.

Doors

- (5) Any storeroom must be equipped with Class B-Type fire doors manufactures and installed in

accordance with SANS 1253: Provided that –

- (a) the said doors must open to the outside and have a lock or locks as are approved by the Chief Fire Officer;
- (b) whenever the distance to be covered from any storeroom is 4m or more, the storeroom must have at least two Class B type fire doors, which doors must be installed as far from each other as is practicable; and
- (c) if it is built according to (4) (c) (ii) aa and bb the door can be of non-combustible material
- (d) any door providing access to a storeroom must at times be capable of being opened easily from the inside without the use of a key.

Windows

- (6) All window frames must be manufactured of steel and must-
 - a. be fitted with wire glass with a minimum thickness of 8mm; and
 - b. have window panels with a maximum size of 450mm x 450mm: Provided that no window must be capable of being opened.

Catch pit

- (7) Any storeroom must be designed and constructed so that the floor of the storeroom is recessed below the level of the door sill to form a catch pit: Provided that –
 - a. the catch pit formed by such recessed floor or sill must have a capacity capable of accommodating the total quantity of dangerous goods able to be stored in the storeroom, plus 10%, with a maximum height of 450mm;
 - b. if required by the Chief Fire Officer the catch pit must be covered at door sill level with strong, stable, non-combustible and oxidation-free grill, which grill must serve as a floor on which corrosion-free shelves and/or the contents of the storeroom must be placed and an access hatch for cleaning purposes must be placed in a suitable position on the grill floor; and
 - c. the catch pit must, at its lowest level, have a non-corrosive drainage valve for cleaning purposes and for product recovery.

Ventilation

- (8) Any storeroom must be so designed and constructed to ensure that the collection of fumes of flammable liquids is effectively ventilated, whether naturally or mechanically, in all parts of the storeroom. The fumes must be released into the open air at a place or places where fumes are not likely to come into contact with any source of ignition, which may ignite such fumes.

Natural ventilation

- (9) The owner or person in charge of any storeroom must effectively ventilate the storeroom at a minimum cycle of 30 total air changes per hour by installing non-combustible airbricks, at least 140mm x 215mm in extent, with non-corrosive gauze wire of which the nominal opening diameter must be at least 0,5mm: Provided that the airbricks are-
 - a. provided in at least three external walls; and
 - b. positioned 100mm above the level of the sill and 100mm below the roof and more than 450mm apart.

Mechanical ventilation

- (10) Whenever natural ventilation as contemplated in subsection (9) cannot be effected and the depth of the sill level exceeds 300mm, the owner or the person in charge of a storeroom must equip the storeroom with a mechanical inlet and outlet ventilation system designed and installed for this purpose: Provided that –
- (a) the capacity of the system must be able to change the cubic air content in the storeroom at least 30 times an hours;
 - (b) the vanes of the system must be manufactured from static-free material;
 - (c) the fumes must be released into the open air and the outlets must not be within 5m of any opening of a building or erf boundary.
 - (d) all ventilators must be attached firmly to the inside of the walls;
 - (e) the bottom ventilators must be affixed as close as possible to the level of the sill; and
 - (f) all ventilation openings and/or air duct openings must be installed in the opposite wall, 100mm above the level of the sill to ensure cross-ventilation in conjunction with the said mechanical ventilator.

Electrical equipment

- (11) The owner or person in charge of a storeroom must ensure that –
- (a) all electrical apparatus, fittings and switchgear used or installed in any storeroom are protected and installed in accordance with the equipment of the appropriate classification for the particular area in terms of the provisions of SANS 10108;
 - (b) all switchgear, distribution boxes, fuses and any other electrical equipment not in compliance with the provisions contained in SANS 10108 must be situated outside that storeroom and positioned so as not to come into contact or possibly come into contact with fumes escaping from the storeroom;
 - (c) all metal parts and electrical fitting and any device in or in connection with a storeroom are earthed effectively with each other and the storeroom;
 - (d) switches actuating any mechanical ventilation system are situated outside the store room;
 - (e) any mechanical ventilation system is on at all times during occupation, except whenever they system is switched off for repairs and/or replacement purposes: Provided that if the mechanical ventilation system breaks down, the system must be repaired without delay, and if the system breaks down irreparably, the system must be replaced without delay; and
 - (f) whenever any storeroom is not staffed, all electrical apparatus and fittings, with the exception of the mechanical system, are switched off.

Electrical installations installed by qualified electricians

- (12) All electrical installations must be installed and certified by a suitably qualified electrician: Provided that the certificate must be submitted to the Service for record purposes immediately after installation.

Storerooms constructed from other, non-combustible materials

- (13) Notwithstanding the provisions of this section, a storeroom may be constructed from other, non-combustible materials: Provided that-
- a. the storeroom is not constructed within 3m of any other building and/or the boundary premises;
 - b. the storeroom is surrounded with liquid-proof retaining walls or embankments that are capable of accommodating the quantity of dangerous goods able to be stored in the storeroom, plus 10%, and
 - i. the floor of / or space within these retaining walls or embankments is also liquid-proof to prevent ecological contamination; and
 - ii. where the storage is effected outside a flammable liquid storeroom, this is allowed when the storage is not within 15m of any ignition source.

Unauthorised access

- (14) No person may enter or, have any other person enter or permit any other person to enter any storeroom without the express permission of the occupier or any other responsible person who is in charge of such storeroom.

Abuse of a storeroom

- (15) No person may-
- e. use any storeroom, or have the storeroom used or permit the storeroom to be used for any purpose other than for the storage, use or handling of dangerous goods in the storeroom;
 - f. employ any other person in any storeroom or permit the person to work in the storeroom unless all the doors of the storeroom are wide open and/or the mechanical ventilation system is on; and
 - g. place any obstruction or hindrance, or have any hindrance or obstruction placed or permit any hindrance or obstruction to be placed in the passages or in from of any door(s) of any storeroom.
- (16) Any person who uses a storeroom or permits a storeroom to be used and does not comply with the provisions of this section is guilty of an offence.

44. KEEPING AND HANDLING DANGEROUS GOODS IN STOREROOM

- (1) Any storeroom referred to in section 46 of these by-laws may be used for keeping any grouped dangerous good, with the exception of Group I dangerous goods (explosives), a defined in section 2(1) of the Dangerous Goods Act, 1973: Provided that all chemically reactive

dangerous goods must be separated from each other by means of compartmental liquid-proof fire partition walls to the satisfaction of the Service, which fire partition walls must extend the bottom of the catch pit to 1m above the highest stack of each group inside the storeroom.

- (2) Notwithstanding the provisions of section 46 of these by-laws, any grouped dangerous good contemplated in this section, with the exception of Group I dangerous goods (explosives), may also be stored, and kept in terms of SANS 10263: Provided that any storeroom will be subject *mutatis mutandis* to the provisions of sections 22, 23 and 24 of these by-laws, as the case may be.
- (3) Any person who fails to comply with the provisions of this section is guilty of an offence.

PART 7

SPRAY-PAINTING MATTERS AND SPRAYING PERMITS

45. REGISTRATION OF SPRAY-PAINTING ROOMS

- (1) a. No person may spray, coat, plate or epoxy-coat any vehicle, or parts of a vehicle, or any other articles, objects or buildings, or part thereof, or permit them to be sprayed, coated, plated or epoxy-coated, whether indoors or outdoors, with a Group III dangerous good or with liquid compounds of a Group III dangerous good, or with any dangerous good, unless such person is in possession of a spraying permit in accordance with the requirements of Annexure II to these by-laws.

Prohibition of certain actions

- (2) No person may use or handle dangerous goods, or permit dangerous goods to be used or handled, on unregistered premises, unless a member is satisfied that the dangerous goods will be used or handled in a place and in a manner that will ensure that-
 - a. no dangerous good or fumes come or are able to come into contact with any fire, flame or naked light, or any other source of ignition which is likely to set the dangerous good or fumes alight; and
 - b. the escape of human beings or animals is not hampered or hindered in the event of a fire or an emergency situation.

Display and conditions of spraying permit

- (3) A spraying permit is issued on the following conditions:
 - a. The spraying permit must at all times be displayed prominently in a weatherproof container on the premises in a place designated by a member.
 - b. The spraying permit must be legible at all times
 - c. The number of spraying rooms and/or spraying booths must be indicated on the spraying permit.
 - d. A serial number must be indicated on the spraying permit
 - e. The spraying permit must reflect the period of validity and the date of expiry: Provided that the period of validity will, be from the date of issue for a period of twelve months.
 - f. The spraying permit is not transferable from premises to premises.

- g. In the case of reconstructing, the spraying permit is, subject to the provisions of section 22 of these by-laws, transferable from control to control or from owner to owner on the same premises: Provided that –
 - i. application must be made for transfer to the Service on the prescribed form; and
 - ii. if the trade name of the premises changes, the holder of the spraying permit must ensure that the change is immediately brought to the attention of the Service,
 - h. The Chief Fire Officer must be in possession of a set of approved plans as referred to in section 23 of these by-laws.
 - i. The spraying permit will not be issued or renewed unless the prescribed application form has been completed in full and has been submitted to the Chief Fire Officer.
 - j.
 - a. Any person who is legally in possession of a spraying permit must apply to the Chief Fire Officer in writing on the prescribed form if that person wishes to amend the number of spraying rooms and/or spraying booths, according to need.
 - b. The fees prescribed in Annexure I to these by-laws must accompany an application. The Chief Fire Officer will grant the spraying permit only if the proposed amendments comply with the relevant provisions of these by-laws.
 - c. Whenever the Chief Fire Officer approves such an application, the person concerned must hand the spraying permit to the Chief Fire Officer to be amended.
- (4) The Chief Fire Officer may send a reminder for the renewal of registration to the owner or occupier of registered premises. An owner or occupier who has not received a reminder is not indemnified from possible prosecution.
- (5) The holder of a spraying permit or certificate of registration must ensure that he/she is always in possession of a valid spraying permit and/or certificate of registration.
- (6) Any person who fails to comply with the provisions of this section, or who alters a spraying permit or attempts to alter a spraying permit or permits a spraying permit to be altered is guilty of an offence.

46. CONSTRUCTION AND DESIGN OF SPRAY-PAINTING ROOMS

- (1) The construction of a spraying room and/or spraying booth must be in accordance with the following requirements:
- a. the floor must be of concrete
 - b. the walls must be of brick and/or concrete
 - c. the roof must be of reinforced concrete.
 - d. the doors must be Class B type fire doors as contemplated in SANS 1253
 - e. the window frames must be of steel and have window panels that cannot be opened, which panels must be a maximum size of 450mm x 450mm and fitted with wire glass with a minimum thickness of 8mm.
- (2) The provisions of subsection (1) are not applicable to the erection of a spraying room and/or spraying booth if, in terms of the design thereof, the room or booth complies with the following requirements:

- a. The framework of the entire structure, including the door assemblies, must have a sturdy steel profile with a minimum wall thickness of 2,5mm.
 - b. The framework, including any doors, must be clad on both sides with sheet metal with a minimum thickness of 1,3mm.
 - c. If the sheet metal is joined, the joins and/or joints of the sheet metal so joined, including any door assembly forming an integral part of the whole, must be fume-, flame- and liquid-proof.
 - d. The floor must be of concrete or metal
 - e. The window must be of steel with window panels that cannot be opened, which panels must be a maximum size of 450mm x 450mm and fitted with wire glass with a minimum thickness of 8mm.
 - f. All materials used must have a fire integrity grading of at least 60 minutes.
- (3) The unit formed through the combination of components referred to in subsection (1) and (2), including any services constituting an integral part of the unit or required in the unit, must be constructed, installed and finished so that all surfaces are smooth to prevent any furring which may hamper the ventilation, washing and cleaning processes.
- (4) A prefabricated unit is suitable only if such a unit is evaluated by the SANS or CSIR and is found to be suitable for the particular intended purpose.

Location of and access to a spraying room

- (5) a. Notwithstanding the door(s) granting for motor vehicles or other objects to be sprayed in any spraying room, a spraying room must have at least two hinged doors for the purposes of escaping, which doors must –
- i. open to the outside;
 - ii. be at least 800mm x 2000mm in extent;
 - iii. be positioned on opposite sides, provided that, whenever there is any object in the spraying room for processing, the distance to be covered to any of the doors may not exceed 4m; and
 - iv. be fitted with locking mechanisms that can be opened easily from the inside without the use of a key.
- b. Any spraying room must be located so that it is at all times separated from other activities and/or areas by means of an escape opening of at least 1200mm wide, which escape opening must at all times be kept free of any obstruction, refuse or combustible materials.
- c. If any activity and/or process which is operated adjacent to a spraying room may pose a probable fire danger to the spraying room, the said escape opening of 1200mm must be identified by fire partition walls with a fire resistance of at least 60 minutes, and the height of these walls must be at least 300mm higher than the roof of the spraying room.
- d. Any spraying room contemplated in subsection (2) may be erected indoors and outdoors against firewalls: Provided that not more than two sides of the spraying room may border the firewalls.

Water floors

- (6) (a) A spraying room may have a sunken water-filled floor covered at the level of the sill by a sturdy, stable, non-combustible and corrosion-free grill that is capable of bearing the weight of the heaviest object in the spraying room.
- (b) The water in the sunken floor must be circulated through an effective non-combustible and cleanable filtering system by means of a closed-circuit pump circulation system of non-corrosive metal pipes with a suitable diameter and wall thickness.

(7). Electrical equipment

All electrical apparatus, lights, fittings and switchgear used or installed in any spraying room must be protected and installed in accordance with the provisions for equipment of the appropriate type for the particular area in terms of SANS 10108.

- (8) All switchgear, distribution boxes, fuses and any other electrical equipment not in compliance with the provisions contained in SANS 10108 must be situated outside the spraying room and positioned so as not to come into contact or possibly come into contact with fumes escaping from the spraying room.
- (9) Switches actuating any mechanical ventilation system must be situated outside the spraying room.
- (10) All metal parts and electrical fittings and any device in or in connection with a spraying room must be earthed effectively with each other and the ground.
- (11) An accredited person must install and certify all electrical installations: Provided that a copy of the certificate must be submitted to the Chief Fire Officer for record purposes immediately after installation.

(12) Mechanical ventilation

- (a) Any spraying room must be equipped with a mechanical inlet and outlet ventilation system designed and installed for this purpose: Provided that -
 - (i) the capacity of the system must be able to change the cubic air content in the spraying room at least 30 times an hour or at a flow rate of 0,5m/s;
 - (ii) the vanes of the system must be manufactured from static-free materials;
 - (iii) the fumes must be released into the open air and the outlets must not be within 4.5m of any of a building or erf boundary;
 - (iv) all ventilators must be attached firmly to the inside of the walls;
 - (v) the bottom ventilators must be affixed as close as possible to the level of the floor; and
 - (vi) all ventilation openings and/or air duct openings must be installed in the opposite wall, door(s) or roof to ensure cross-ventilation in conjunction with the said mechanical ventilation system.
 - (vii) Every spray room shall have at least one of its doors fitted with an un-openable strengthened, shatterproof glass inspection window no larger than 450mm x 450mm.

Fire dampers, fire detectors and fire alarms

- (b) A fire damper must be affixed in front of any air purification filter, or any part of a filter forming an integral part of ventilation system, on the inside of the spraying room, which fire damper must be manufactured and installed in accordance with the provisions of SANS 193: Provided that the fire damper must-
 - i. close automatically by means of a sensor that is suitably located and actuated by a rise of more than 10°C in the predetermined working temperature;

- ii. be so installed that the damper will remain in position even if the air duct distorts during a fire; and
 - iii. be provided with any overriding fusible link.
- (c) The sensor contemplated in subsection (12)(b)(i) must also-
- i. be capable of turning off the ventilation system and any heating device used in connection with the spraying room in the event of a fire or whenever there is a rise of more than 10°C in the predetermined working temperature inside the spraying room; and
 - ii. activate a visual and audible alarm inside and outside the spraying room.

Positioning of ventilation outlets

- (13) All outlet openings must be designed and positioned so as to release all fumes into the open air at a place at least 1m above a roof or 3.6m above the ground level and at least 4.5m from any opening of a building.
- (14) The ventilation system must function whenever any activities related to spray-painting take place in the spraying room.

Display of signs prohibiting open flames and smoking

- (15) No person may use any spraying room or permit any spraying room to be used, unless and until symbolic signs prohibiting open flames and smoking, at least 290mm x 290mm in extent, manufactured and installed in accordance with the provisions of SANS 1186, are affixed to the inside and outside of all doors of the spraying room.

Maintenance of spraying rooms

- (16) All spraying rooms must be maintained at all times in accordance with the provisions of this section and the manufacturers specifications. Proof of such maintenance must be provided upon request from a member.

Unauthorised access

- (17) No person may enter a spraying room or permit any other person to enter a spraying room without the express permission of the owner and/or occupier or any other responsible person in charge of the spraying room.

Abuse of spraying room

- (18) No person may –
- (a) use any spraying room or permit any spraying room to be used for any purpose other than for practising or exercising activities related to spray-painting in the spraying room;
 - (b) employ any other person in a spraying room or permit any other person to work in the spraying room unless the mechanical ventilation system is on; and
 - (c) place any obstruction or hindrance, or have any hindrance or obstruction placed or permit any hindrances or obstruction to be placed in the escape openings or in front of any doors of the spraying room.

Provision of fire-fighting equipment

- (19)
- (a) Any spraying room must have a 9kg dry chemical fire extinguisher on the outside, which

extinguisher must be installed in positions determined by the Chief Fire Officer.

- (b) All spraying rooms must be protected by a fire hose reel referred to in section 32(1)(b) of these by-laws.

Drying kiln/heating devices

- (20) Whenever any manifold installation of a Group II dangerous good forms an integral part of the heating of a spraying room, the manifold installation must be in accordance with the provisions of SANS 087, Part I, and the relevant provisions of these by-laws will apply *mutatis mutandis* in the application of this section.
- (21) Any person who fails to comply with the provisions of this section is guilty of an offence.

PART VIII**ANIMALS****47. HANDLING ANIMALS DURING EMERGENCIES**

- (1) Provision must be made for the professional handling of animals during an emergency on any premises, but particularly at zoological gardens, feedlots, stable, research institution, veterinary practices and/or places of veterinary science study: Provided that the Service may-
 - a. authorise a suitable qualified person to handle and/or put down the animals during an emergency situation, as the case may be; and
 - b. recover all costs involved in the matter from owner or the institution responsible for the care of the animals.
- (2) Any person who fails to comply with the provisions of this section is guilty of an offence.

PART IX**PENALTIES****48. PENALTIES FOR CONTRAVENTIONS**

Any person who contravenes or fails to comply with any provisions of these by-laws, including any condition or requirement for a certificate of registration or spraying permit, or any instruction by a member of the Service, is guilty of an offence and on conviction liable to a fine not exceeding R5000,00 or in default of payment, liable to imprisonment for a period not exceeding six months.

**PART X
GENERAL**

OPERATION OF THESE BY-LAWS IN RELATION TO OTHER LAWS

49. The provisions of these by-laws are in addition to and not a substitution for any other law which is not in conflict or inconsistent with these by-laws.

50. REPEAL OF BY-LAWS

The following by-laws are hereby repealed:

(1). The existing municipal fire service by-laws are contained in the following publications:

- a. Administrators Notice 1771 of 23 December 1981 as amended.
- b. Administrators Notice 354 of 8 May 1957 as amended.

51. SHORT TITLE

These by-laws are called the Emergency Service By-laws. Their provisions come into operation on a date fixed by proclamation in the *Government Gazette*.

PART XI ANNEXURES

ANNEXURE I TARIFFS

FEES PAYABLE TO THE SERVICE IN TERMS OF SECTION 10 AND 7 OF THE FIRE BRIGADE SERVICES ACT, 1987 (ACT 99 OF 1987), FOR PROVIDING EMERGENCY SERVICES

- A. A controlling authority may, subject to any condition contemplated in section 11(2) (a) of Act 99 of 1987), determine the fees payable by a person on whose behalf the service of the controlling authority is applied –
 - a. for the attendance of the service;
 - b. for the use of the service and equipment; or
 - c. for any material consumed.
2. A person on whose behalf, in the opinion of the Chief Fire Officer concerned, a service of a controlling authority has been employed, may in writing be assessed by that Chief Fire Officer for the payment of the fees referred to in subsection (1) or any portion thereof.
3. The prescribed fees payable to the Service as determined in to these by-laws.
4. Any person who feels aggrieved by an assessment contemplated in subsection (2) may within 14 days after receipt of that assessment object in writing against that assessment as such or the amount thereof to the controlling authority concerned.
5. As soon as an objection contemplated in subsection (3) is received that Chief Fire Officer of the controlling authority concerned shall without delay obtain written comment thereon from the Chief Fire Officer and submit it together with the objection to the controlling authority, which may confirm, alter or revoke the assessment.
6. A certificate purporting to be signed by a Chief Fire Officer and in which it is certified that the assessment specified therein was made under subsection (2), shall on production thereof in a court of law be *prima facie* proof of the amount payable by the person mentioned therein.

TRAINING INSTITUTIONS

1. The Minister may after consultation with the Training Board establish by section 2 of the local Government Training Act, 1985 (Act No. 41 of 1985), and the Board which has consulted with the service or other institution concerned –
 - a. on such conditions as he may determine by notice in the Gazette declare such a service or other institution as a training institution at which the proficiency training, or any part thereof, required for or connected with the prescribed qualifications of a Chief Fire Officer or a member of a service may be obtained; and
 - b. take such steps or cause such steps to be taken as he may deem necessary or expedient for the proper control, management and development of, or for the extension of the training facilities at, such training institution.
2. Whenever a member of a service with the approval of his employer attends a course at such training institution, that employer shall pay to the training institution the costs of such attendance according to a tariff determined by the training institution concerned.
3. The prescribed fees payable to the Service for the training as determined in to these by-laws

B. FEES FOR EMERGENCY SERVICES

1. All fees shall be as determined in terms of Section 80B of the Local Government Ordinance 1939, read with Section 7 of the Rationalisation of Local Government Affairs Act, Act 10 of 1998 and section 74 and 75 of the Local Government Municipal System Act, 32 of 2000 and as published in the Government Gazette.

2. GENERAL DIRECTIVES FOR THE PAYMENT OF THE FEES

- (1) All certificates of registration, certificates of compliance and/or spraying permits will be valid for twelve calendar months. A written application for the renewal of the certificate or permit must reach the Service at least one calendar month prior to the expiry thereof.
- (2) When application is made for registration, the appropriate application form, correctly completed in full, must be accompanied by the prescribed fees.
- (3) All the appropriate forms are available from the Service and must be completed in full and, where applicable, be duly signed.
- (4) If, for whatever reason, the Service rejects an application for any certificate of registration, certificate of compliance or any permit, the applicant must, within 14 days (excluding weekends and public holidays) of the date of rejection, take corrective steps to ensure that the document in question is issued at no additional cost, failing which the applicant must pay the prescribed fees again.
- (5) If there are different divisions and/or affiliates within a business and/or company situated on the same premises but each division and/or affiliate is managed separately, each division and/or affiliate is liable to registration separately.

3. EXEMPTION FROM PAYMENTS OF CHARGES

No charges shall be payable where-

- (1) a false alarm has been given in good faith;
- (2) the services were required as a result of civil commotion, riot or natural disaster;
- (3) the services were rendered in the interest of public safety;
- (4) the Chief Fire officer is of the opinion that the services were of purely humanitarian nature or were rendered solely for saving life.

ANNEXURE II

OFFICIAL DOCUMENTS

A. GENERAL

The Service must design and draw up all official documents in connection with these by-laws in accordance with the prevailing policy, and the documents must comply with the specific needs and requirements of the Service and the controlling authority, but must not detract from the directives and provisions of these by-laws.

B. STANDARD ADMINISTRATIVE INFORMATION IN DOCUMENTS

The following must be indicated in all documents:

1. The logo of the Service and/or controlling authority.
2. The full name of the premises in question
3. The name of the suburb in question
4. The street address of the premises in question, in full
5. The postal address of the premises in question, in full, including the postcode (on all application forms).
6. Full particulars of the occupier of the premises or the firm on the premises
7. The telephone and fax numbers of the business in question (on all application forms).
8. The signature of the issuing officer.
9. The date on which the document was issued.
10. The expiry date of the document
11. The type of document, such as :
 - (1) **“Application for a bulk depot certificate of registration” or “Bulk depot certificate of registration”**
 - (2) **“Application for a certificate of compliance”**
 - (3) **“Application for a certificate of registration/spraying permit” or “Certificate of registration/spraying permit”**
 - (4) **“Application for a transport permit” or “Transport permit”**
 - (5) **“Application for approval of plans” or “Application for inspection for the issuing of a certificate of occupancy”**
12. Any other relevant information, such as:
 - (1) the groups and subgroups of dangerous goods for which registration is required.
 - (2) the required quantity of each group of dangerous good

- (1) the manner in which the substances are to be stored, for example-
 - a. in an underground storage tank;
 - b. in an above-ground storage
 - c. in a dangerous good store; or
 - d. in a manifold installation
- (2) An indication of all spray-painting rooms and submersion tanks, as the case may be.
13. A serial number (on all permits and certificates).
14. A receipt number (on all permits and certificates)
15. The official stamp of the Service.

C. OFFICIAL DOCUMENTS IN CONNECTION WITH THESE BY-LAWS

1. APPLICATION FORMS

- (1) The purpose for which application forms are to be used must appear at the top of all application forms.
- (2)
 - a All application forms must have all the administrative information as contained in paragraph **B (STANDARD ADMINISTRATIVE INFORMATION IN DOCUMENTS)**.
 - b. On all application forms, space must be left in which the correct application fees, as contained in Annexure I to these by-laws, can be indicated prominently in red figures.
 - c. A warning must appear below the space for the application fee to the effect that the applicant is granted only 14 working days (weekends and public holidays excluded) to make any corrections that may be indicated on the checklist, without any additional cost, but that if the said period of 14 days is exceeded, the prescribed fee must be paid again before any permit or certificate will be issued.
- (3) A suitable checklist must form part of each application form and must be drawn up chronologically in accordance with the appropriate requirements contained in these by-laws and/or relevant SANS codes of practice and/or specifications, as the case may be.
- (4) At the top of each checklist-
 - a) it must be stated that the checklist is for office use only;
 - b) space must be set aside for the date, time and place of the appointment for an inspection; and
 - c) space must be set aside for particulars of the contact person who will represent the applicant during the inspection.
- (5) At the end of each checklist, space must be set aside for -
 - (a) the signature of the member of the Service who completed the checklist;
 - (b) the date on which the checklist was completed; and
 - (c) an indication of whether or not the application is successful

- (6) Provision must also be made on each application form for -
 - (a) full particulars of the registration officer who received the application fee;
 - (b) the method of payment, for example cash, postal or cheque; and
 - (c) an official receipt number.

2. PERMIT AND CERTIFICATES

- (1) The purpose for which permits and certificates are to be used, as contemplated in paragraph **A.1 (DESCRIPTION OF SERVICE)** in Annexure I to these by-laws must appear at the top of all permits and certificates.
- (2) All permits and certificates must have all the applicable administrative information as contained in paragraph **B (STANDARD ADMINISTRATIVE INFORMATION IN DOCUMENTS)**

3. TRANSPORT PERMIT

In addition to the contents in terms of the administrative provisions contained in paragraph **B (STANDARD ADMINISTRATIVE INFORMATION IN DOCUMENTS)**, a round disc with the following information must form part of the official documentation of the Service in the case of transport permits:

- (1) The registration number of the vehicle in question
- (2) The chassis number of the vehicle in question
- (3) The type of vehicle, for example a semi-trailer, trailer, flat-deck truck or tanker
- (4) The gross vehicle mass of the vehicle in question
- (5) The tare of the vehicle in question
- (6) The type of load to be transported, for example a single load or a multiple load, and the quantity to be transported in litres or kilograms, as the case may be.
- (7) The group of dangerous good(s) to be transported, for example Group I, II or III, or a combination of them, as the case may be
- (8) Where applicable, the make of the vehicle
- (9) The date of issue of the permit
- (10) The date of expiry of the permit
- (11) The signature of the issuing officer
- (12) A serial number
- (13) A watermark

ANNEXURE III**EMERGENCY EVACUATION PLANS****A. GENERAL**

1. Any emergency evacuation plan must contain at least the following information under the headings listed below. All emergency evacuation plans must be updated at least once a year or, alternatively, whenever the key staff member referred to in the plan leaves the employ of the employer.
2. All emergency evacuation plans must be drilled at least annually, and all the staff members must participate. The employer must also ensure that all the disciplines involved are notified in writing of an emergency evacuation plan drill at least 21 calendar days prior to the proposed date of the drill.
3. All staff members of an employer must be aware of the emergency evacuation plan of the employer. Whenever an emergency evacuation plan is updated, the designated person responsible must collect and destroy all old plans that the emergency management members have in their possession to eliminate confusion as to the validity and accuracy of the emergency evacuation plan.

B. IMPLEMENTATION OF EMERGENCY EVACUATION PLANS

1. The emergency evacuation plan must be drawn up so that any sensitive information that may appear in the document can easily be removed to make it available to specific persons in the emergency management team.

2. DEALING WITH AND FURNISHING INFORMATION CONTAINED IN THE EMERGENCY EVACUATION PLAN**(1) THE EMERGENCY EVACUATION PLAN IN ITS ENTIRETY**

- (a) The entire emergency evacuation plan must be made available to every member of the emergency management team.
- (b) A number of copies must be kept in a safe in the control room.

(2) EMERGENCY TELEPHONE NUMBERS AND BOMB THREAT QUESTIONNAIRE

Emergency telephone numbers must be on hand at all telephones on the premises and the bomb threat questionnaire must be on hand at all designated telephones on the premises.

(3) DUTIES AND RESPONSIBILITIES OF EMERGENCY PERSONNEL

All staff members involved must be informed in writing of their particular duties and responsibilities in this regard.

(4) ACTION PLANS AND EMERGENCY ACTIONS

Action plans must be available to all staff members to ensure that every staff member knows exactly what to do in an emergency.

(5) PLANS OF THE LAYOUT OF PREMISES AND ESCAPE ROUTES

Plans of the layout of the premises and escape routes must be put up permanently at all exits and strategic points on the premises.

3. TRAINING OF STAFF MEMBERS

Designated staff members must be trained in the following:

- (1) First aid and/or fire fighting
- (2) Emergency aid
- (3) Emergency evacuation procedures
- (4) Emergency management techniques

(Drills of the emergency evacuation plan are an excellent training programme and offer the opportunity for the improvement of the plan)

C. THE CONTENT OF AN EMERGENCY EVACUATION PLAN

Any emergency evacuation plan must contain the following:

- (1) Emergency telephone numbers
- (2) The following general information:
 - a. The address of the premises in question
 - b. The nature of the activities on the premises
 - c. The number of staff members present on the premises at any time
 - d. An indication of whether or not there is a control room on the premises
 - e. An indication of whether or not there is an alarm system on the premises
 - f. Particulars of contact persons
- (3) An area study with the following information:
 - a. History of incidents on the premises in question
 - b. Important features/landmarks with regard to the location of the premises
 - c. Key information of adjacent premises
- (4) Particulars regarding socio-economic or other threats and the potential impact of these threats on premises
- (5) Particulars of the following equipment available on the premises:
 - a. Equipment in the control room
 - b. Fire-fighting and first-aid equipment throughout the premises
 - c. Any other equipment

- (6) The following information on manpower:
 - a. Emergency management
 - b. Fire teams
 - c. First-aid teams
- (7) The duties and responsibilities of members of the emergency team
- (8) Action plans and emergency procedures
- (9) Plans of the buildings and topographical maps of the premises.
- (10) An emergency plan register with the following information:
 - a. Updated register of emergency evacuation plan
 - b. Drill register of emergency evacuation plan.
- (11) A bomb threat questionnaire

ANNEXURE V**NORMATIVE REFERENCE LIST**

Where reference is made in these by-laws to an SANS number, the reference relates to a document bearing the number and title indicated in the following table:

1	2	3	4
SANS NO	TITLE	GOVERNMENT NOTICE NO	DATE
	National Fire Services Act (99 of 1987)		
	National Veld and Forest Fire Act (101 of 1998)		
	National Building Regulations & Standards Act (103 of 1977)		
	Occupation Health and Safety Act (85 of 1993)		
10-193	Fire-dampers		
10-543	Fire hose reels (with hose)		
10-1186	Symbolic safety signs		
10-1253	Fire door assemblies		
10087-1	Handling, storage and distribution of liquefied petroleum gas in domestic, commercial, and industrial installations – Liquefied petroleum gas installation involving gas storage containers of individual water capacity not exceeding 500 L and a combined water capacity not exceeding 3000 L per installation		
10087-3	Handling, storage and distribution of liquefied petroleum gas in domestic, commercial, and industrial installations – Liquefied petroleum gas installations involving storage vessels of individual water capacity exceeding 500 L		
10087-4	Handling, storage and distribution of liquefied petroleum gas in domestic, commercial, and industrial installations – Transporting of LPG in bulk by road		
10087-6	Handling, storage and distribution of liquefied petroleum gas in domestic, commercial, and industrial installations – The application of liquefied petroleum and compressed natural gasses as engine fuels for internal combustion engines.		

10087-7	Handling, storage and distribution of liquefied petroleum gas in domestic, commercial, and industrial installations – Storage and filling sites for refillable liquefied petroleum gas LPG containers of capacity not exceeding 9 kg.		
10087-8	Handling, storage and distribution of liquefied petroleum gas in domestic, commercial, and industrial installations – The fuelling of fork lift trucks and other LP gas operated vehicles		
10087-10	Handling, storage and distribution of liquefied petroleum gas in domestic, commercial, and industrial installations – Mobile filling stations for refillable liquefied petroleum gas LPG containers of capacity not exceed 9 kg.		
10089-1	The petroleum industry –Storage and distribution of petroleum products in above ground bulk installations		
10089-02	The petroleum industry: Electrical installations in the distribution and marketing sector		
10089-03	The petroleum industry: The installation of underground storage tanks, pumps/dispensers and pipe work at services station and consumer installations		
10228	The identification and classification of dangerous goods for transport.		
10229	Packaging of dangerous goods for road and rail transport in South Africa		
10230	Transport of dangerous goods- Inspection requirements for road vehicles		
10231	Transportation of dangerous goods- Operational requirements for road vehicles		
10232-1	Transport of dangerous goods- Emergency information system-Part 1: Emergency information system for road transporting.		
10232-2	Transport of dangerous goods- Emergency information system-Part 2: Emergency information system for rail transportation.		
10232-3	Transport of dangerous goods- Emergency information system-Part 3: Emergency response guides		
10233	Transport of dangerous goods- Intermediate bulk containers.		
10263	The warehousing of dangers goods- Enclosed storage areas and covered and uncovered outdoor storage yards		
10265	The classification and labelling of dangerous substances and preparation for sale and handling		
10304-1	The classification of pesticides and stock remedies for sale and handling in South Africa-Part 1: The classification of pesticides		
10304-2	The classification of pesticides and stock remedies for sale and handling in South Africa-Part 2: The classification of stock remedies		

10406	Transport of dangerous goods –the reprocessing of previously certified packing		
10105	The classification, use and routine maintenance of portable fire extinguishers		
10131	Above-ground storage tanks for petroleum products		
10400	The application for the National Building Regulations		
1518-1	Transport of dangerous goods-Design requirements for road vehicles and portable tanks. Requirements applicable to all vehicles.		
1518-2	Transport of dangerous goods- Design requirements for road vehicles and portable. Requirements for road tank vehicles.		
1518-3	Transport of dangerous goods- Design requirements for road vehicles and portable. Design requirements for portable tanks		
1560	Corrugated fibreboard boxes for dangerous goods		
10072	The safe handling of pesticides		
10139	Fire detection and alarm system for buildings – System design, Installation and servicing.		
10287	Automatic sprinkler installations for fire-fighting purposes		
10-10366	Requirements at Events		

MUNICIPAL NOTICES • MUNISIPALE KENNISGEWINGS**MUNICIPAL NOTICE 130 OF 2022****UMVOTI MUNICIPALITY****PUBLIC NOTICE CALLING FOR INSPECTION OF SUPPLEMENTARY VALUATION ROLL 2
AND LODGING OF OBJECTIONS**

Notice is hereby given in terms of Section 49(1) (a) (i) of the Local Government Municipal Property Rates Act, of 2004 (Act No.6 of 2004), hereinafter referred to as the "Act", that the supplementary valuation roll for the period ending 30 June 2022 for the financial year 2021/2022 is open for public inspection at the Municipal offices. King Dinizulu/Bell Street from the 13 April 2022 until the 16 May 2022.

An invitation is hereby given in terms of section 49(1)(a)(ii) of the Act that any owner of property or other person who desires to, should lodge an objection with the Municipal Manager in respect of any matter reflected in, or omitted from the Valuation Roll within the abovementioned period.

Attention is specifically drawn to the fact that in terms of section 50(2) of the Act an objection must be in relation to a specific individual property and not against the Valuation Roll as such. The prescribed forms for the lodging of an objection are obtainable at the Municipal Offices.

The completed objection forms must be addressed to: The Municipal Manager and handed in at the Umvoti Municipal office, King Dinizulu/Bell street or sent by registered post to

P O Box 71, Greytown, 3250 and must be received by the close of business, 16 May 2022
OR mailed objections@umvoti.gov.za

For enquiries please telephone: Mr V Ori 033- 4139143.

**MRS B J MCHUNU
ACTING MUNICIPAL MANAGER**

**PO Box 71
Greytown
3250**

Notice No: 4745

21-4



UMVOTI MUNICIPALITY

NOTICE

UMVOTI MUNICIPALITY: SECTION 35(1) READ WITH SECTION 37(4) OF THE SPATIAL PLANNING AND LAND USE MANAGEMENT ACT, 2013 AND SECTION 8(1)(A) OF THE UMVOTI SPATIAL PLANNING AND LAND USE MANAGEMENT BY-LAW: ESTABLISHMENT OF THE UMVOTI MUNICIPALITY PLANNING TRIBUNAL AND APPOINTMENT OF MEMBERS

In terms of Section 35(1) read with Section 37(4) of the Spatial Planning and Land Use Management Act, 2013 (Act No. 16 of 2013) and Section 8(1)(a) of the Umvoti Spatial Planning and Land Use Management By-law read with Council Resolution UMS 70(10) dated 03 March 2022, the Umvoti Municipal Council has extended the appointment of the existing Municipal Planning Tribunal by one (1) year commencing 01 February 2022 and ending 31 January 2023. The following persons serve as members of the tribunal:

Internal Members:

Professional Discipline	Member
Professional Town and Regional Planner	Mr. Lungelo Chiliza
Town and Regional Planner	Mr. Vuyani Khanyile

External Members:

Professional Discipline	Member
Professional Town and Regional Planner	Mr. Mxolisi Ndlovu
Professional Civil Engineer	Mr. Thuthukani Mvula
Professional Land Surveyor	Mr. Peter Hoffmann
Professional Environmentalist Specialist	Mr. Gert Watson
Professional Attorney of Law	Mr. Jacques de Villiers

The Council appointed the following members as Chairperson and Deputy Chairperson:

Professional Discipline	Designation	Member
Professional Town and Regional Planner	Chairperson	Mr. Mxolisi Ndlovu
Professional Attorney of Law	Deputy Chairperson	Mr. Jacques de Villiers

Enquiries herein may be lodged to the Town Planner at Lungelo.Chiliza@umvoti.gov.za or at telephone number **033 4319 100/9208** during normal office hours.

Mrs. B.J. Mchunu
Acting Municipal Manager

P.O. Box 71
Greytown
3250

Notice: 4746

MUNICIPAL NOTICE 131 OF 2022

**DR NKOSAZANA DLAMINI ZUMA MUNICIPALITY**

Municipal Notice

PUBLIC NOTICE CALLING FOR INSPECTION OF THE 5TH SUPPLEMENTARY VALUATION ROLL AND LODGING OF OBJECTIONS

In terms of the Municipal Property Rates Act, 2004 (Act No. 6 of 2004), hereinafter referred to as the "Act", it is advised that the 5th Supplementary Valuation roll for the financial years 01 July 2017 to 30 June 2022 is open for public inspection at

- *Main Municipal offices in Creighton and Himeville*
- *Library at Bulwer*
- *Library at Creighton*
- *Library at Underberg*

during office hours from **21st April 2022 to 23rd May 2022.**

An invitation is hereby made in terms of section 49(1)(a)(ii) and 78(2) of the Act that any owner of property or other person who so desires should lodge an objection with the Municipal Manager in respect of any matter reflected in, or omitted from, the supplementary valuation roll within the above-mentioned period.

Attention is specifically drawn to the fact that in terms of section 50(2) of the Act an objection must be in relation to a specific individual property and not against the valuation roll as such. The form for the lodging of an objection is obtainable from the Municipal Offices.

Within the above-mentioned period, the completed forms must be returned to the following address: Municipal Manager, "Supplementary Valuation Roll", Dr Nkosazana Dlamini Zuma Municipality, P.O. Box 62, Creighton, 3263 or PO Box 43, Himeville, 3256. Completed forms can also be handed in at Main Road, Creighton or 32 Arbuckle Street, Himeville.

For enquiries please phone Ms T Piper (039) 8331038 or by email: pipert@ndz.gov.za

Municipal Manager
Municipal Offices

MUNICIPAL NOTICE 132 OF 2022

**MUNICIPAL NOTICE NUMBER: MN 52/2022****FIRST SUPPLEMENTARY VALUATION ROLL WITH REFERENCE TO
THE VALUATION ROLLS 2021- 2024**

Notice is hereby given in terms of Section 49, read with Section 78(2), of the Local Government: Municipal Property Rates Act No. 6 of 2004, that the seventh supplementary valuation roll as at March 2022, prepared in terms of Section 78 of the said Act, in respect of all properties situate within the KwaDukuza Municipality area of jurisdiction, will be open for inspection ***from 06 April 2022*** at our website : www.kwadukuza.gov.za ***and Council offices (Finance Department Stanger and Ballito Office)*** until 13 May 2022.

NB: Use of gloves and masks is compulsory prior to inspection of the roll.

In terms of section 50 of the said Act, any person wishing to lodge an objection against any matter reflected in, or omitted from, the roll must do so on the prescribed forms. An objection must be in relation to a specific individual property and not against the valuation roll as such.

In terms of Section 70 (1) of the said Act, “ *When an appeal Board gives its decision, it may issue an order with regard to costs it regards as just and equitable*”.

In terms of Section 70 (2) of the said Act, “*When making an order in terms of subsection (1), an appeal board may order any person whose appeal or opposition to an appeal is in bad faith or frivolous to compensate the municipality concerned in full or in part for costs incurred by the Municipality in connection with the appeal*”.

The prescribed forms can be requested from NombusoN@kwadukuza.gov.za and completed forms must be submitted to the Municipal Manager, KwaDukuza Municipality, P.O. Box 72, KwaDukuza, 4450 by 13 May 2022.

N.J. MDAKANE

MUNICIPAL MANAGER

Civic Offices
14 Chief Albert Luthuli Street
KWADUKUZA
4450

Tel : 032-437 5000

MUNICIPAL NOTICE 133 OF 2022

RESOLUTION ON LEVYING PROPERTY RATES IN TERMS OF SECTION 14 OF THE LOCAL GOVERNMENT: MUNICIPAL PROPERTY RATES ACT, 2004. (ACT NO. 6 OF 2004) FOR PERIOD 01 JULY 2022 TO 30 JUNE 2023

Notice is hereby given in terms of section 14(1) and (2) of the Local Government: Municipal Property Rates Act, 2004; that the Council resolved by way of council resolution number UMHC 75 of 2021/2022 to levy the rates on property reflected in the schedule below effective from 1 July 2022.

Category of property	Cent amount in the Rand determined for the relevant property category
1.1.1 Agricultural Property	0.001925 Cent in a Rand
1.1.2 Vacant Land	0.002500 Cent in a Rand
1.1.3 Residential Property	0.007700 Cent in a Rand
1.1.4 Business and Commercial Properties	0.008700 Cent in a Rand
1.1.5 Industrial Properties	0.008700 Cent in a Rand
1.1.6 Public Service Purposes	0.015400 Cent in a Rand
1.1.7 Public Service Infrastructure Property	0.001925 Cent in a Rand
1.1.8 Protected Areas	Exempted
1.1.9 Public Benefit Organisations (PBO)	Exempted
1.1.10 Place of worship	Exempted

Full details of the Council resolution and rebates, reductions and exclusions (where applicable) specific to each category of owners of properties or owners of a specific category of properties as determined through criteria in the municipality's rates policy are available for inspection on the municipality's offices and website (www.mhlabyalingana.gov.za)

Name and Surname: Mrs NP Gamede
 Designation: Municipal Manager
 Business Address: Private Bag x 901, Kwangwanase, 3974
 Telephone Number: 035 592 0680



DRAFT MUNICIPAL TARIFFS 2022/2023

Notice is hereby given in terms of Municipal Property Rates Act and Regulations no 6 of 2004 and amended act of 2014 and relevant regulations governing the municipalities, Umhlabuyalingana Local municipality has adopted draft municipal tariffs on the 31 March 2022 Resolution no: UMHC 75 OF 2021/2022

1.1 Municipal Property Rates

1.1.1 Agricultural Property	0.001925 Cent in a Rand
1.1.2 Vacant Land	0.002500 Cent in a Rand
1.1.3 Residential Property	0.007700 Cent in a Rand
1.1.4 Business and Commercial Properties	0.008700 Cent in a Rand
1.1.5 Industrial Properties	0.008700 Cent in a Rand
1.1.6 Public Service Purposes	0.015400 Cent in a Rand
1.1.7 Public Service Infrastructure Property	0.001925 Cent in a Rand
1.1.8 Formal Protected Areas	Exempted
1.1.9 Public Benefit Organisations (PBO)	Exempted
1.1.10 Place of Worship	Exempted
1.1.101 Rates Clearance	R150.00

1.2 Tender documents

1.2.1 Tender documents	R500.00 vat incl
------------------------	------------------

Refuse Removal Tariffs:

Cost of collection depends on the number of bins or skips bins allocated per site. Collections thus far is deemed to be once a week.

1. Business Refuse:	Price	Monthly (4 x collection)
(i) Where refuse is accumulated for collection in approved receptacles:		
-per bin/drum	R59.50 each	R238.00
-per 2.5 skip bin	R657.40 each	R2 629.60
2. Schools, benevolent societies and institutions:		
(i) Per bin/drum	R 41.80 each	R167.20
(ii) per 2.5 skip bin	R358.60 each	R1 434.40
3. Garden, Hospitals or other bulky refuse from other than trade and manufacturing premises:		
- Per bin/drum	R59.50 each	R238.00
- per 2.5 skip bin	R717.20 each	R2 868.80

4. Domestic refuse (for an amount of services deemed necessary by the Council) in all areas		
(i) Per dwelling house per month or part thereof	R179.30	R179.30
(ii) Per complex (regardless of number of units) per month or part thereof	R358.60	R358.60
5. Clients collecting refuse with their own vehicles		
(ii) Per load of tone/s or part thereof	R239 per load	R239.00

Facilities Tariffs

ITEM	TARIFFS
Halls	
- Ordinary community hall (500sqm) 500seater	- R500 + R500 refundable = R1000
- Medium multi-purpose community hall (1500sqm) 1800seater	- R1500 + R500 refundable = R2000
- Large multi-purpose community hall (1500sqm) 2500seater	- R2000 + R500 refundable = R2500
Stadium/Sport-fields	
- Ordinary sport field	- R300 + R200 refundable = R500
- Medium sport field	- R500 + R200 refundable = R700
- Stadium	- R1000 + R200 refundable = R1200

Traffic Department Tariffs

Umhlabuyalingana Municipality will adopt tariffs as gazetted by KZN Department of transport

Library Tariffs

Name	VAT
1. Copies :black and white	R0.50
Copies: color	R1.00
2. Printing: Learners: black and white	R1.00
Adult's	R2.00
Printing: Color(Learners	R2.00
Printing: Color (Adult	R3.00
3. Laminating	R6.00
4. Overdue items	R1.00 per book per week: fines are determined by the system
5. Lost membership: Juveniles	R5.00
Adults	R10.00
6. Bookings- NGO'S	R250.00
7. Loss of books	It's based on the price of a book and it's deposited on DAC account.

Disaster Tariffs

FIRE SERVICES	Excluding VAT	Including VAT
Attendance at fire in residential /non –profit premises	No charge	No charge
Attendance at fire in commercial or industrial premises	R1000.00	R1150.00
Attendance at private vehicle	R400.00	R445.00
Attendance at good vehicle or other transportation	R1000.00	R1150.00
Attendance at grass ,bush or rubbish	No charge	No charge
Attendance at any grass, bush ,garden refuse or rubbish fire caused by malicious act or omission ,negligence or disregard of any law	R1000.00	R1150.00
Attendance at any malicious false call caused by any malicious act or omission negligence or disregard of any law.	R2000.00	R2300.00
Event management safety services /monitoring	R200.00 pp hour	R230,00 per person/per hour

LIST OF LED TARRIFS

PROGRAMME	PROJECT	VALUE	PERIOD
Informal trading	Manguzi Market Rental	R300.00	Every month for a one year renewable contract
Informal trading	Informal Trading permit	R100,00	Once a year, renewable
Informal trading	Special permit	R230,00 R350,00	One to three days Once month
Business licensing	Business trading license	R230,00	Once on registration
Business licensing	Penalty for Late business license renewal	R50,00	Every month after expiry date of license
DESCRIPTION OF OFFENCE			CHARGE FEES
Trading without license			R1000.00
Hawking meal without license			R1000.00
Trading contrary to terms and conditions of license			R1000.00
Fail to produce a license on request by an authorized officer or inspector			R1000.00
Fail to comply with a condition imposed on license			R1000.00
Wilfully disturb the proceedings of a licensing authority of committee of wilfully threatens, hinders or obstruct a licensing authority and its staff or a member/officer in performance of his duties or the exercise of his power			R1000.00
Knowingly furnishes false or misleading information or make a statement which is false or misleading			R1000.00
Threatens or wilfully hinders or obstructs an inspector or fails, refuse to comply with a lawful demand made by him			R1000.00
Wilfully provide false or misleading information to a licensing authority, an appeal committee or any of its members			R1000.00

	TOWN PLANNING PROPOSED APPLICATION TARIFFS	Proposed Tariff Excl Vat	Proposed Tariff incl Vat
1	CATEGORY 1 APPLICATIONS (MPT)		
1.1	Consideration for approval of subdivisions/consolidations	R2020.00	R2100.00
1.2	Township establishment: 0 – 20 erven Plus tariff per erf in addition to the first 20 erven.	R2020.00 + R50.50 PER ERF	R2100.00 + R52.50 PER ERF
1.3	Rezoning Applications	R2020	R2100.00
1.4	Special Consent	R2020.00	R2100.00
1.5	Removal of Restrictive Conditions of Title	R2020.00	R2100.00
1.6	Amendment or cancellation in whole or in part of a general plan.	R2020.00	R2100.00
1.7	Permanent Closure of Public Streets / Open Spaces – Administration Fee	R2020.00	R2100.00
1.8	Any consent or approval required in terms of a condition of title, a condition of establishment of a township or condition of an existing scheme or land use scheme.	R2020.00	R2100.00
2	CATEGORY 2 APPLICATIONS (AUTHORISED OFFICIAL)	R2020.00	R2100.00
2.1	Processing of Building Plans in terms of the NBR and Town Planning Clauses	R2020.00	R2100.00
2.2	Application for relaxation of building line in terms of Town Planning Clauses	R2020.00	R2100.00
2.3	Zoning certificate	R2020.00	R2100.00
2.4	Special Consent	R2020.00	R2100.00
2.5	Removal of Restrictive Conditions of Title	R2020.00	R2100.00
2.6	Amendment or cancellation in whole or in part of a general plan.	R2020.00	R2100.00
2.7	Encroachments – Administration Fee (excluding costs for any building line relaxation applications, possible leases, amendment of Title Deeds or fines)	R2020.00	R2100.00
2.8	Temporary Closure of Public Streets / Open Spaces – Administration Fee	R2020.00	R2100.00
2.9	Administration of SPLUMA Applications:		R2100.00
2.10	Land Development Applications / Development outside of scheme areas	R2020.00	R2100.00
2.11	Town Planning Applications – Advertisement Costs (if applicable)	R2020.00	R2100.00
3	OTHER TARIFFS AS PER SPECIFIC NEED (EXAMPLES: AUTHORISED OFFICIAL)		
3.1	Fines – as per SPLUMA Regulations		
3.2	Government Gazette notices (only in case where LM will publish)	R3030.00	R3150.00
3.3	Hard copy of SDF	R1515.00	R1575.00
3.4	Hard copy of Land Use Regulations	R303.00	R315.00
3.5	Customized product compilation fee (DVD / CD of e.g. SDF / LUS)	R202.00	R210.00
3.6	Extension of approval timeframes	R303.00	R315.00
3.7	Outdoor Advertising Bill boards	R3535.00	R3675.00
3.8	Temporary advertising signs: Banners for advertising functions or events	R30.30 per 24Hours	R31.30 per 24Hours
3.9	Posters/advertisements referring to political meetings on self-provided holders/ fixed to lamp posts	R30.30 per 24Hours	R31.30 per 24Hours
3.10	Erection of self-manufactured direction signs or advertisement boards	R 404.00 per annum	R420.00 per annum

MUNICIPAL NOTICE 134 OF 2022



**STANDING RULES AND ORDERS
FOR THE MEETINGS OF THE COUNCIL
AND ALL ITS COMMITTEES
TOGETHER WITH
VIRTUAL MEETINGS AND SITTINGS**

**To be read together with the 'THE CODE OF CONDUCT FOR COUNCILLORS IN
TERMS OF SCHEDULE 7 OF THE LOCAL GOVERNMENT MUNICIPAL
STRUCTURES AMENDMENT ACT, 2021 and deemed to be incorporated into
these By-Laws**

2021

STANDING RULES AND ORDERS**PURPOSE OF THE RULES AND ORDERS**

The purpose of the Rules of Order is to regulate the business and proceedings of the Municipal Council and its committees.

LEGISLATIVE MANDATE

Section 151(2) of the Constitution¹ provides that the executive and legislative authority of a municipality is vested in its municipal council. Section 160(6) of the Constitution provides that a municipal Council may make by-laws which prescribe rules and orders for -

- a) its internal arrangement;
- b) its business and proceedings; and
- c) the establishment, composition, procedures, powers and functions of its committees.

Section 162 of the Constitution² provides that a municipal by-law may be enforced only after it has been published in the official gazette of the relevant province.

Section 160 of the Constitution³ provides that:-

- (3)
 - (a) A majority of the members of a Municipal Council must be present before a vote may be taken on any matter.
 - (b) All questions concerning matters mentioned in subsection (2) are determined by a decision taken by a Municipal Council with a supporting vote of a majority of its members.
 - (c) All other questions before a Municipal Council are decided by a majority of the votes cast.
- (4) No by-law may be passed by a Municipal Council unless—
 - (a) all the members of the Council have been given reasonable notice; and
 - (b) the proposed by-law has been published for public comment.

Section 12 of the Municipal Systems Act provides that:-

- (1) Only a member or committee of a municipal council may introduce a draft by-law in the council.
- (2) A by-law must be made by a decision taken by a municipal council—
 - (a) in accordance with the rules and orders of the council; and
 - (b) with a supporting vote of a majority of its members.
- (3) No by-law may be passed by a municipal council unless—
 - (a) all the members of the council have been given reasonable notice; and
 - (b) the proposed by-law has been published for public comment in a manner that allows the public an opportunity to make representations with regard to the proposed by-law.
- (4) Subsections (1) to (3) also apply when a municipal council incorporates by reference, as by-laws, provisions of—
 - (a) legislation passed by another legislative organ of state; or

¹ Constitution¹ of the Republic of South Africa, 1996

² Constitution² supra

³ Constitution³ supra

- (b) standard draft by-laws made in terms of section 14 (by the MEC for Cooperative Governance and Traditional Affairs).

Section 13 of the Municipal Systems Act provides that:-

A by-law passed by a municipal council—

- (a) must be published promptly in the Provincial Gazette, and, when feasible, also in a local newspaper or in any other practical way to bring the contents of the by-law to the attention of the local community; and
- (b) takes effect when published or on a future date determined in or in terms of the by-law.

APPLICATION

In light of the above legislative provisions, municipal councils are empowered to prescribe rules and orders to govern their business proceedings. Such Rules and Orders must be adopted by council resolution and published in the official gazette of the province of KwaZulu-Natal, after following due processes as outlined in section 12 and 13 of the Municipal Systems Act. Upon election, new Councils may adopt the same Rules and Orders as determined by their predecessors, subject to desired modifications, after following the due process as outlined above herein.

**RULES AND ORDERS OF MUNICIPAL COUNCILS AND COMMITTEES OF THE COUNCIL
BY- LAW**

Be it enacted by the Council of the Ray Nkonyeni Local Municipality, in terms of section 156(2) of the Constitution of the Republic of South Africa, 1996, read with section 11(3)(m) of the Local Government: Municipal Systems Act, 2000 (Act No. 32 of 2000), as follows:

ARRANGEMENT OF SECTIONS**CHAPTER 1**

1. Definitions

CHAPTER 2**APPLICATION AND INTERPRETATION OF RULES AND ORDERS**

2. Application of these Rules and Orders
3. Interpretation of these Rules and Orders

CHAPTER 3**FREQUENCY, ADMISSION OF PUBLIC AND NOTICE OF MEETINGS**

4. Council meetings
5. Admission of public
6. Notice to attend an ordinary council meeting
7. Special meetings
8. Service of notices and agenda
9. Non-receipt of notice

CHAPTER 4**QUORUM**

10. Quorum
11. Cancellation and adjournment in absence of quorum

CHAPTER 5**ATTENDANCE**

12. Attendance

- 13. Leave of absence
- 14. Attendance: Council Business
- 15. Non-attendance

CHAPTER 6 ADJOURNMENT

- 16. Adjourned meeting
- 17. Continuation meeting

CHAPTER 7 PROCEEDINGS

- 18. Speaker and chairpersons of meetings
- 19. Minutes
- 20. Order of business
- 21. Confirmation of minutes of previous meeting
- 22. Deputations
- 23. Reports
- 24. Motions
- 25. Questions
- 26. Supply of information to councillors
- 27. General matters of an urgent nature
- 28. Interpretation
- 29. In-committee

CHAPTER 8 VOTING

- 30. Decisions by voting
- 31. Method of voting
- 32. Dissenting votes and Abstention

CHAPTER 9 REVOCATION OF COUNCIL AND COMMITTEE RESOLUTIONS

- 33. Revocation of council resolutions
- 34. Revocation of committee resolutions

CHAPTER 10

DEBATE

- 35. Opportunity to speak
- 36. Relevance
- 37. Length of speeches
- 38. Councillors to speak only once
- 39. Precedence of the speaker or chairperson
- 40. Points of order
- 41. Explanation

CHAPTER 11**CONDUCT**

- 42. General conduct
- 43. Misconduct and Disorderly Conduct of a Councillor or persons other than Councillors

CHAPTER 12**COMMITTEES**

- 44. Rules Committee
- 45. Own rules
- 46. The chairperson

CHAPTER 13**DISCLOSURE OF INTEREST**

- 47. Direct or Indirect Personal or Private Business Interest

CHAPTER 14**PERSONAL GAIN**

- 48. Use of Position or Privileges

CHAPTER 15**DECLARATION OF INTERESTS**

- 49. Financial Interests

CHAPTER 16**BREACH AND SANCTIONS**

- 50. Breach

51. Sanction

**CHAPTER 17
GENERAL PROVISIONS**

52. Suspension of a rule or order
53. Adoption as by-law
54. Repeal of existing Rules and Orders
55. Short title and commencement

**CHAPTER 18
VIRTUAL MEETINGS AND SITTINGS**

56. General
57. Application of the rules
58. Notice and documents
59. Quorum
60. Decisions and voting
61. Minutes and records
62. Housekeeping
63. Powers, privileges and immunities
64. Facilitation of public involvement
65. Electronic Attendance at meetings

CODE OF CONDUCT FOR COUNCLLORS

66. Code of Conduct for Councillors in terms of Schedule 7 of the Municipal Structures Amendment Act, 2021
67. Breach of the Code of Conduct by Councillors

CHAPTER 1 DEFINITIONS

Definitions

1. In these Rules and Orders, unless inconsistent with the context –

“Attendance” means physical attendance at a designated venue indicated on the notice of the relevant Meeting and/or attendance via a virtual platform such as MS Teams and Zoom, using an electronic device.

“Casting” in relation to voting (physical or virtual sittings) means any or all or a combination of the following: non-objection to a motion proposed by the speaker or chairperson, show of hands, secret ballot, any other method determined by the Speaker or Chairperson, that is capable of being readily determined and recorded, unless the law prescribes otherwise.

“by-law” means legislation passed by the council of a municipality and promulgated in the government gazette;

“day” in connection with these standing rules means twenty-four-hours from any particular time and excludes weekends and public holidays;

“chairperson” means a councillor elected in a permanent or acting capacity to control and conduct any meeting of a committee of council;

“Constitution” means the Constitution of the Republic of South Africa, 1996

“Council” means —

- (a) the Ray Nkonyeni Municipality, exercising its legislative and executive authority through its municipal council;
- (b) its successor-in-title;
- (c) a structure or person exercising a delegated power or carrying out an instruction, where any power in these Rules and Orders has been delegated or sub-delegated, or an instruction given, as contemplated in section 59 of the Systems Act; and
- (d) a service provider fulfilling a responsibility under these Rules and Orders;

“Code of Conduct” means the Code of Conduct for Councillors contained in Schedule

7 to the Municipal Structures Act, 2021;

"Contact details" means a physical address, postal address, electronic mail address, telephone number, facsimile number and cellular phone number;

"councillor" means a member of a municipal council;

"deputation" means a person or group of persons who wish to appear personally before the council or a committee of the council in order to address the council or committee of the council;

"Executive committee" means the council's executive committee determined in terms of section 43 of the Structures Act;

"In-committee" means any council or committee meeting at which the public and/or officials of the municipality are excluded;

"Integrated development plan" means a single, inclusive and strategic plan for the development of the municipality and applicable in terms of Chapter 5 of the Systems Act;

"mayor" means a councillor elected as the mayor of the municipality in terms of section 48 of the Structures Act;

"meeting" means a meeting of the council or any one of its committees;

"municipality" means the Ray Nkonyeni Municipality established in terms of section 155(6) of the Constitution, 1996, and established by and under sections 11 and 12 of the Structures Act, read with sections 3, 4 and 5 of the KwaZulu-Natal Determination of Types of Municipality Act, 2000 (Act No. 7 of 2000);

"Municipal asset" means any movable, immovable, corporeal, incorporeal, tangible and intangible property to which the municipality holds title;

"Municipal manager" means the person appointed municipal manager and includes any person acting in that capacity;

"Notice of motion" means the instrument by which councillors may bring items on to

the agenda of a council meeting in terms of section 23 of these Rules and Orders;

"Peace Officer" means any person declared as a Peace Officer in terms of the Criminal Procedure Act No. 51 of 1977;

"Point of order" means the pointing out of any deviation from or anything contrary to, the conduct and or any other irregularity in the proceedings of a meeting;

"precincts" means the council chamber and all places of meeting, the areas to which the public are allowed access and all other venues where the meetings of the council or a committee of the council are conducted;

"public" includes the media and means any person residing within the Republic of South Africa;

"Service delivery agreement" means an agreement between a municipality and an institution or person mentioned in section 76(b) of the Systems Act in terms of which a municipal service is provided by that institution or person, either for its own account or on behalf of the municipality;

"speaker" means the chairperson of the council elected in terms of section 36 of the Structures Act and includes any acting speaker when he or she is elected to perform the functions of the speaker;

"Structures Act" means the Local Government: Municipal Structures Act, 1998 (Act No. 117 of 1998) as amended;

"Systems Act" means the Local Government: Municipal Systems Act, 2000 (Act No. 32 of 2000), as amended;

"table" means to submit a report or any official document to the council or a committee of council for consideration at a meeting of the council or a committee of council of which notice has been given in terms of these Rules and Orders;

CHAPTER 2

APPLICATION AND INTERPRETATION OF RULES AND ORDERS

- 2.1 The rules of order contained herein apply to all meetings of the municipal council and any committee of the municipal council as well as any other committee of councillors established within the municipality unless the terms of reference for a specific structure explicitly excludes the application of the rules for such structure.
- 2.2 these Rules and Orders governs the proceedings of the council and committees of the council which bind and must be complied with by –
- (a) all councillors;
 - (b) any member of the public while present in the precincts;
 - (c) any deputation addressing the council or a committee of the council;
 - (d) any municipal official of the municipality; and
 - (e) Traditional Leaders participating in Council and its committees in terms of Section 81 of the Municipal Structures Act

Interpretation of these Rules and Orders

3. (a) Any interpretation of these Rules and Orders must be made having due regard to the supremacy of the Constitution, national, provincial and municipal legislation, the rule of law and the rules of natural justice.
- (b) The ruling of the speaker or chairperson with regard to the interpretation of these Rules and Orders at a meeting of the council or committee of the council will, subject to sections 3(e) and 3(f), be final and binding.
- (c) The interpretation and the ruling of the speaker or chairperson on any of these Rules and Orders must be recorded in the minutes of the council or committee meeting.
- (d) The municipal manager must keep a register of the rulings.
- (e) Any councillor may request the municipal manager, in writing within five days from a ruling made in terms of section 3(b), to obtain clarity on the interpretation and ruling and to report to the council or committee of the council.

- (f) The council or committee of the council may after consideration of the report in terms of section 3(e) confirm, amend or substitute the ruling of the speaker or chairperson, subject to any rights which any third party may have accrued as a result of the ruling and all decisions effecting the rights of others must be in writing and reasons must be recorded of such decisions.

CHAPTER 3

FREQUENCY, ADMISSION OF PUBLIC AND NOTICE OF MEETINGS

Council meetings

- 4. (a) The council must hold an ordinary meeting of the council not less than once every three months.
- (b) The speaker must convene all meetings of the council in accordance with section 4(a) and subject to section 6.

Admission of public

- 5. (1) All meetings of the council and those of its committees must be open to the public, and the council or committee of the council may not exclude the public from a meeting, other than when the council or committee, due to the nature of the business being transacted or when the disclosure of any matter may be prejudicial to the interests of the municipality, deems it reasonable and justifiable to do so having due regard to the principles of an open and democratic society.
- (2) The council or a committee of the council, may not for any reason whatsoever, exclude the public when considering, voting or noting any of the following matters –
 - (a) a draft by-law tabled in the council;
 - (b) a budget tabled in the council;
 - (c) the municipality's integrated development plan, or any amendment of the plan, or any amendment of the plan tabled in council;
 - (d) the municipality's performance management system, or any amendment of the system, tabled in council;
 - (e) the decision to enter into a service delivery agreement;
 - (f) any reports on an award in terms of supply chain management policy;
 - (g) the disposal or acquisition of municipal capital asset;
 - (h) any other matter prescribed by legislation.

- (3) The municipal manager must give notice to the public, in a manner determined by the council, of the time, date and venue of every ordinary meeting of the council or committee of the council and any special or urgent meetings of the council or committee of the council, except when time constraints make this impossible.
- (4) Members of the council together with members of the public attending any council or committee meetings must accord the meeting the dignity it deserves by dressing appropriately (formal attire (*corporate or traditional*) as per Rule 41(d) and must not wear any attire which could be ascribed to a political party.
- (5) The use of cellular telephones at meetings is prohibited.

Notice to attend an ordinary council meeting

- 6. (1) The speaker must convene meetings of the council, at least once every three months, through a duly signed "Notice of Council Meeting", stating the date, place and time of the meeting and accompanied by or containing the agenda of the proposed meeting.
- (2) Notice to attend a meeting in terms of section 6(1) must be given at least –
 - (a) 72 hours prior to an ordinary meeting; and
 - (b) 48 hours prior to a special meeting.

Special meetings

- 7. (1) The speaker must call a special meeting of the council –
 - (a) for the purpose of pertinent or urgent council business; or
 - (b) or at the request of a majority of the councillors of the municipality.
- (2) A special meeting must be held in compliance with section 6(2)(b) and in terms of section 7(1)(b) no later than four days from the date of receipt of a request.
- (3) A request for the calling of a special meeting, as contemplated in section 7(1)(b), must –
 - (a) be signed by no less than fifty percent plus one of all councillors of the municipality; and

- (b) be accompanied by –
 - (i) a duly signed notice of motion; and
 - (ii) a written statement by the councillor signing the notice of motion giving reasons as to why the intended business of the special meeting is urgent and cannot wait for an ordinary meeting of the council.
- (c) If the speaker fails to convene a meeting in terms of this section, the municipal manager must convene such meeting and conduct an election of an acting speaker in terms of section 41 of the Structures Act.

Service of notices and agenda

8. (1) Notice to attend a meeting or any other official communication from the council, must be delivered to –

- (a) a physical address within the area of jurisdiction of the municipality; or
- (b) an e-mail address; or
- (c) by a short message service:

Provided that contact details must be supplied by each councillor to the municipal manager in writing within two days of a councillor's election and, thereafter, whenever the councillor wishes to change either address and at which address the councillor will accept service and or receipt of any notice to attend a meeting and any other official communication from the council.

- (2) All documentation relevant to any council or committee meeting, except special meetings convened in terms of section 7, must be given to all councillors at least 72 hours prior to an ordinary council or committee meeting and 48 hours prior to a special council or special committee meeting, except where Addendums or items are allowed into the Agenda within a shorter timeframe by resolution of the Committee.
- (3) All councillors must inform the speaker of any change of his contact details within three days of such change.
- (4) Subject to section 5(3), notice to attend a meeting must be displayed on the public notice boards of the municipality.

Non-receipt of notice

9. (a) A councillor may request an investigation regarding the non-receipt of a notice to attend a meeting.
- (b) Non-receipt of a notice to attend a meeting will not affect the validity of any meeting or proceedings of council or any of its committees.

**CHAPTER 4
QUORUM****Quorum**

10. (1) (a) Notwithstanding that there may be vacancies, the quorum of a council or committee of council must be 50% plus 1 of the total number of councillors determined in accordance with the municipality's establishment notice, before a vote may be taken on any matter and in order for the meeting to be properly convened.
- (b) The failure of any councillor to vote will not invalidate the proceedings of the council or committee of council or effect the quorum as long as the councillor is present at the meeting.
- (2) (a) The vote of 50% plus 1 of the number of councillors present at a meeting of Council or a committee of council is required for a resolution to be passed, except for when the following items are considered, in which case the vote of 50% plus 1 of the total number of councillors determined in accordance with the municipality's establishment notice, will be required to pass the resolution:
- (a) the passing of by-laws;
 - (b) the approval of budgets;
 - (c) the imposition of rates and other taxes, levies and duties;
 - (d) the raising of loans;
 - (e) the rescission of a council resolution within 6 months of the taking thereof;
 - and
 - (f) any other matter prescribed by legislation.

Cancellation and adjournment in absence of quorum**Cancellation**

11. (1) No meeting may take place, if no quorum is present fifteen minutes after the time at which a meeting was due to commence, unless it is unanimously agreed by the councillors present to allow further time not exceeding a further fifteen

minutes for a quorum, where after if no quorum is present, the meeting must be postponed and convened the following week on the same day of the failed meeting, same venue and at 16h00 where a quorum must also be present.

Adjournment

- (2) If during discussion on an item at any meetings of council or any of its committees the attention of the speaker or chairperson is called to the number of councillors present, he or she must –
 - (a) count the councillors present;
 - (b) if it is found that there is no quorum, the speaker or chairperson must adjourn the meeting and allow an interval of fifteen minutes for a quorum to become present;
 - (c) if a quorum becomes present after the adjournment, then the meeting must continue;
 - (d) if no quorum becomes present after the adjournment, then the chairperson or speaker must forthwith adjourn the meeting.
- (3) When a meeting is adjourned as a result of no quorum, the meeting will be re-convened within seven days as a continuation meeting.

CHAPTER 5 ATTENDANCE

Attendance

12. (1) All councillors must punctually attend and remain in attendance at each meeting of the council and a committee of which that councillor is a member except when –
 - (a) leave of absence is tabled by the Speaker or Chairperson and accepted by the relevant committee;
 - (b) that councillor is required to withdraw from the meeting in terms of these rules or the Code of Conduct for Councillors contained in the Municipal Structures Amendment Act, 2021; or
 - (c) that councillor is absent with the permission of the speaker or chairperson and the Councillor ensures subsequently that the minutes of the relevant meeting reflects that the Councillor's absence via the Chairperson or Speaker was tabled and accepted at the meeting and recorded under "apologies", which apologies will not be construed as a breach of the code of conduct for councillors or these rules.

- (2) Each councillor attending any non-virtual meeting of the council, or a committee of the council must sign an attendance register provided for that purpose.
- (3) The attendance register must be filed in the office of the municipal manager.
- (4) Any councillor who is entitled to leave of absence and no longer requires such leave, is entitled to attend, participate and vote in the meeting from which leave of absence was granted and sign the attendance register.
- (5) Each Councillor Attending a virtual meeting through his own device must timeously join the meeting and stay in the meeting until formal closure, unless leave of absence has been granted for early departure from the meeting. The Committee Clerk will record the attendance as indicated from the MS Teams or other virtual Application being used from time to time.
- (6) Each Councillor attending a virtual meeting using another persons or alternative device or sharing a device with another councillor or official is obliged to indicate to the Speaker and /or Chairperson by using the appropriate icon, indicating his or her intention to speak via such device and address the Speaker and Chairperson regarding the said circumstance and request that his or her attendance is formally recorded in the minutes.
- (7) Each Councillor acting in terms of (6) supra, is obliged to study the minutes of each subsequent meeting of the relevant committee to ensure that the attendance has been properly recorded and must raise a query with the speaker when the minutes are being confirmed to correct the records if such attendance has not been properly recorded.
- (8) Failure of Councillors to act in terms of (1), (2) and (7) supra will entitle the Speaker to refer recorded absenteeism for investigation in terms of the Municipal Structures Act, 2021.

Leave of absence

- 13.** (1) Leave of absence may only be granted after due consideration of the reasons provided.
- (2) If a councillor –
- (a) is unable to attend a meeting of which notice had been given; or
 - (b) is unable to remain in attendance at a meeting; or
 - (c) will arrive after the stipulated commencement time of a meeting, he or she will, as soon as is reasonably possible and prior to that meeting, lodge with the speaker or chairperson a written application for

leave of absence from the whole or any part of the meeting concerned, which application must provide reasonable and bona fide reasons for the application and show good cause for the granting of the application.

- (3) The Speaker or Chairperson may accept verbal apologies conveyed to the Speaker or Chairperson if the Councillor is absent due to an emergency or circumstances beyond his or her control which restricts that particular councillor from submitting a written leave of absence or from requesting another councillor or the speaker or the chairperson to do so on his or her behalf, however, absenteeism in such circumstance will be recorded under "apologies".
- (4) The speaker or chairperson of the meeting concerned must as soon as possible after receipt of applications for leave of absence or apologies, consider such and either grant or reject the application/apologies with reasons, which exercise must be recorded and reflect in the minutes of that particular meeting.
- (5) A councillor will be deemed absent without leave from the meeting concerned where an application for leave of absence has not been granted and he or she
 - (a) failed to attend a meeting; or
 - (b) failed to remain in attendance at a meeting.
- (6) Where a councillor fails to remain in attendance at a meeting –
 - (a) without being granted permission to do so; or
 - (b) without obtaining permission from the speaker or chairperson to leave prior to the close of the meeting, the time of leaving must be recorded in the minutes of the meeting and that councillor will be deemed to have been absent without leave at that meeting.
- (7) Where a councillor arrives late at a meeting, without obtaining permission to do so, the time of arrival and the reasons for the late attendance must be recorded in the minutes of the meeting and the councillor may attend the meeting and sign the attendance register.
- (8) Leave of absence for two or more consecutive council or committee meetings must be sanctioned by the council or the relevant committee.
- (9) A Councillor applying for a leave of absence must stipulate on the Leave of

Absence form, which meetings of Council will be affected during that specific leave and make arrangements to ensure that the Application timeously reaches the Speaker or Chairperson of the relevant committee(s).

- (10) Leave of Absences for virtual meetings may be hand delivered to the Speaker or Chairperson of the relevant meeting or be sent via e-mail to the Chairperson, and copying the Committee Officer of that meeting. The onus is on the Councillor applying to leave of absence, to ensure that the application is received by the Chairperson or Speaker.

Attendance: Council Business

14.(1) Councillors must not organise meetings/activities or arrange to attend meetings /activities on days reserved for meetings of Council unless:

- (a) There is a council resolution authorising the respective Councillor to attend;
 - (b) The Speaker has granted approval for the Councillor to attend after due consideration of the nature of the meeting/activity.
- (2) A Leave of Absence application will be rejected, and a Councillor will be marked as absent from the meeting for 'attendance of Council Business' if 14 (1) above, has not been complied with.

Non-attendance

- 15.(1)(a)** Subject to compliance with the procedure set out Schedule 7 of the Municipal Structures Amendment Act, 2021 a Councillor who is absent without good cause from a meeting, of which notice has been given, will be liable to pay a fine to the amount of R 200 per meeting, which fine may be deducted from remuneration due to the councillor concerned.
- (b) A councillor who is absent from three or more consecutive meetings of a municipal council, or from three or more consecutive meetings of a committee, which that councillor is required to attend in terms of Schedule 7 of the Municipal Structures Amendment Act, 2021 must be removed from office as a councillor subject to the provision of Schedule 7 of the Municipal Structures Amendment Act, 2021.
 - (c) Proceedings for the imposition of a fine or the removal of a councillor must be conducted in accordance with Section 67 of these rules.
 - (d) When a councillor has submitted to the Speaker or Chairperson, a medical note, he or she may do so via the respective caucus secretary, any other councillor or

the relevant committee officer, who must also complete an application for leave of absence on the councillors behalf, and ensure that leave of absence forms are submitted to all committees in which the relevant councillor is a member to avoid him/her being recorded as absent, noting that this will only be for the period stipulated on the medical note, however, the onus is on the Councillor to ensure that the application for leave of absence is transmitted to the Speaker or Chairperson and that the minutes of the meeting is checked subsequently to ensure proper recordal of the Application for leave of absence.

- (2) Where a councillor has been absent without obtaining leave from a meeting the Speaker must follow the procedures outlines under Section 67 of these rules.
- (3) The municipal manager must keep a record of all incidents in respect of which councillors have been found to be absent or deemed to be absent without leave and without good cause and must submit a written report to the speaker whenever a councillor is absent and/or absent from three or more consecutive meetings which that councillor was required to attend.
- (4) Where the speaker receives a report in terms of section 15(3), the speaker must in terms of Section 67 of these rules

CHAPTER 6 ADJOURNMENT

Adjourned meetings

16. Subject to section 11(3), a council or committee meeting may, by majority vote, be adjourned to another day or hour but no later than 14 days after the original meeting.

Continuation meeting

17. (1) When a meeting is adjourned, notice of the continuation meeting must be served in terms of section 8.
- (2) No business will be transacted at a continuation meeting except such as is specified in the notice of the meeting, which was adjourned.

CHAPTER 7 PROCEEDINGS

Speaker and chairpersons of meetings

18. (1) At every meeting of the council, the speaker, or if he or she is absent, an acting speaker, duly elected, will be the chairperson and will perform the duties stipulated in terms of section 37 of the Structures Act and must ensure that each councillor when taking office is given a copy of these Rules and Orders and the Code of Conduct.
- (2) The speaker and chairperson of council and committee meetings –
- (a) must maintain order during meetings;
 - (b) must ensure compliance in the council with the Code of Conduct for Councillors; and
 - (c) must ensure that meetings are conducted in accordance with these Rules and Orders.
- (3) If the speaker or chairperson of the council or committee of the council is absent or not available to perform the functions of speaker or chairperson, or during a vacancy, the council or committee under the direction of the municipal manager or his/her nominee must elect another councillor to act as speaker or chairperson as the case may be.
- (4) No meeting of the council or a committee of the council may commence or continue unless a speaker or chairperson presides at a meeting.

Minutes

19. (a) The proceedings of every council meeting must be accurately and electronically recorded, codified and retained in accordance with the National Archives and Record Service of South Africa Act, 43 of 1996.
- (b) Written minutes of the proceedings of each council and committee meeting must contain an accurate record of the resolutions adopted by council at such meeting.
- (c) The approved minutes of every meeting of a council or committee other than in-committee meetings must be available to the public.
- (d) Where the municipal manager is of the opinion that any resolution or proceeding of a council or committee meeting may be in contravention of any

law or by-law, he or she must advise the council or committee accordingly and full details of such opinion must be recorded in the minutes.

- (e) Minutes of meetings held virtually, must be recorded via the actual virtual platform eg. MS Teams as well as manually and may in addition to manual recording, be recorded by an additional recording device by the relevant Committee Officer or delegate and immediately after the relevant meeting, be downloaded, saved, codified and retained in accordance with the National Archives and Record Service of South Africa Act, 43 of 1996 as well as any storage policy or protocol of the Municipality, applicable from time to time.
- (f) The various Portfolio Committees shall report to the Executive Committee by submitting minutes of respective meetings together with full reports of those items which cannot be disposed of in terms of its delegated powers, to the Executive Committee, for confirmation.

Order of business

20. (1) The order of business at every meeting of the council or its executive committee or committee of council, as may be applicable, is as follows:

(a)

Council	Executive Committee	Committee
<ul style="list-style-type: none"> • Opening prayer • Notice of the meeting • Granted leave of absence • Acceptance of the agenda • Declaration of interest • Announcements • <u>Presentation</u> • Confirmation of minutes from the previous meeting • Outstanding matters • Submission of reports from Council representatives from District/Local municipality • <i>Reports of the Executive Committee / Executive Mayor, under the sections: recommendations to the council, decisions under delegated</i> 	<ul style="list-style-type: none"> • Opening prayer • Notice of the meeting • Applications for leave of absence • Acceptance of the agenda • Declaration of interest • Announcements • Presentations • Confirmation of minutes from previous minutes • Outstanding matters • <i>Reports from Portfolio Committees</i> • <i>Reports from Local Labour</i> • Reports for noting • Reports for consideration • In-Committee reports • Urgent reports allowed- 	<ul style="list-style-type: none"> • Opening prayer • Notice of the meeting • Applications for leave of absence • Acceptance of the agenda • Declaration of interest • Announcements • Presentations • Confirmation of minutes from previous minutes • Outstanding matters • Reports for noting • Reports for consideration • In-Committee reports • Urgent reports allowed only with the consensus

<p>authority and decisions of the Executive Committee</p> <ul style="list-style-type: none"> • <i>Reports from MPAC</i> • <i>Report from the Audit Committee</i> • Reports on ward committees/ consolidated report on ward committees • Report on SALGA activities • Monthly Activities; Mayor and Deputy Mayor • Input by the Traditional Leader • Reports for noting • Reports for consideration • Reports - In-Committee; • Notice of Motion • Urgent reports - allowed only with the consensus of the chairperson; and • General matters of an urgent nature • <u>Date of next meeting</u> 	<p>only with the consensus of the chairperson; and</p> <ul style="list-style-type: none"> • <u>Date of next meeting</u> 	<p>of the chairperson; and</p> <ul style="list-style-type: none"> • <u>Date of next meeting</u>
--	---	---

(2) The speaker or chairperson may, in his discretion, at any stage bring forward any business that is on the agenda paper.

(3) Announcements will contain the following minimum information:

Physical Meetings:

Councillors AND Officials are reminded of the following:

- No Eating is allowed during a meeting;
- No drinks are allowed except water provided at the meeting;
- No smoking is allowed during a meeting;
- No cell phones during a meeting, if your cellular telephone rings or is used within the chamber, you will be fined R200.00 which will be deducted from your allowance/salary;
- Attendance registers must be signed, failure to sign the register will result in you being recorded as absent, unless a leave of absence form has been submitted. *Please note the repercussions of being absent is as stipulated in the Standing rules and Order as well as Schedule 7 of the Municipal Structures Amendment Act, 2021:*

- Apology to leave the meeting early must be followed up with an early Leave application form in order to have it formalized.
 - Raise your hand whenever you wish to speak and wait until the chairperson gives you permission to speak.
 - NB: you are only allowed to speak once on an item and not more than 3 minutes.
 - Ensure that the microphones are switched on whenever you speak.
 - Members are expected to abide by the dress code as set out in clause 42(l) of the Standing Rules and Orders of Council and all its Committees, in respect of physical meetings as well as virtual meetings.
-

NB: THREE PIN PLUGS CAN BE FOUND UNDER EACH DESK.

VIRTUAL MEETINGS

Councillors AND Officials are reminded of the following:

- The Camera, raised hand and Microphone Icons must be used as and when necessary to participate during meetings;
- Attendance is recorded by the Committee Officer assigned to the meeting as well as via the relevant Computer Application hosting the meeting and as such, you must use their designated devices to timeously log onto Council Meetings and ensure that connectivity is checked prior to the meeting to ensure seamless Attendance;
- You must inform the Speaker or Chairperson of the relevant meeting, when you are sharing a device and request that attendance is recorded accordingly. Failure to do so will result in you being recorded as absent, unless a leave of absence form has been submitted. Please note the repercussions of being absent is as stipulated in the Standing rules and Order as well as Schedule 7 of the Municipal Structures Amendment Act, 2021:
- Apology to leave the meeting early must be followed up with an early Leave application form in order to have it formalised.
- Raise the hand icon whenever you wish to speak and wait until the chairperson gives you permission to speak.
- NB: you are only allowed to speak once on an item and not more than 3 minutes.
- Ensure that the microphones are switched on whenever you speak and switched off when you are done speaking.
- Members are expected to abide by the dress code as set out in clause 42(l) of the Standing Rules and Orders of Council and all its Committees, in respect of physical meetings as well as virtual meetings.

- Attendees are to ensure that they take virtual meetings in an environment conducive to taking the meeting without any disturbance, interference and where the confidentiality of the meeting will not be compromised.

Confirmation of minutes of previous meeting

- 21.** (1) The minutes of every meeting must be confirmed at the next ordinary meeting of that council or committee and must be signed by the speaker or chairperson.
- (2) No motion or discussion will be allowed upon the minutes of a previous meeting, other than relating to the accuracy of those minutes.
- (3) Members of Council or a Committee of Council are expected to read the respective Agenda's received and familiarize themselves with the content thereof, including the minutes contained therein, before the relevant meeting.

Deputations

- 22.** (a) A deputation wishing to address the council, or a committee of council must submit a memorandum to the municipal manager in which it sets out the representations it wishes to make.
- (b) A request by a deputation to address the council or a committee of the council must be approved by the speaker or relevant chairperson.
- (c) The municipal manager must submit the memorandum to the council or a committee of the council, which may receive the deputation.
- (d) Any matter requiring consideration arising from the submission made by the deputation, will not be further considered by the council or committee unless it is a consideration out of committee, or unless until the deputation has left the meeting, in the event of in-committee deliberation. Questions of clarity may be permitted.
- (e) A member of the public, other than a deputation, who wishes to speak at a council or committee meeting, must obtain the permission of the speaker or chairperson to do so, prior to the commencement of the meeting.
- (f) When speaking at a council or committee meeting, a member of the public and a deputation must comply with any directions or orders given by the speaker or chairperson.

- (g) If a member of the public or a deputation conducts himself/herself in a disorderly and unruly manner at any time, the speaker or chairperson must direct that that member remove himself or be removed by a Law Enforcement Officer, Security Guards of the Municipality or the South African Police Service.
- (h) Any member of the public or deputation who fails or refuses to comply with the speaker's or chairperson's directions in terms of section 21(f) and section 21(g) may be requested to leave the meeting and may criminally charged.

Reports

- 23.**
- (a) Any report submitted to the council, or a committee of the council must, with the exception of a report accepted by the speaker or chairperson as a matter of urgency, be provided to councillors in terms of section 8.
 - (b) The speaker or chairperson must allow debate in accordance with sections 35 to 41 of these rules on any report submitted to the council or a committee of the council, at the meeting at which that report is submitted and if the debate is incomplete or does not take place for any reason whatsoever, then the debate in respect of that report must be held, at the next meeting.

Motions

- 24.**
- (1) No subject will be brought before council or a committee of council by a councillor except by way of notice of motion.
 - (2) A notice of motion must –
 - (a) be in writing; and
 - (b) be signed by the councillor submitting it and by another councillor acting as a seconder; and
 - (c) refer to one matter only.
 - (3) A notice of motion must, subject to section 7, be lodged with the municipal manager before 12h00 seven calendar days prior to the next meeting, failing which the notice will be considered at the next ensuing meeting.
 - (4) The municipal manager must –
 - (a) date and number each notice of motion;
 - (b) enter each notice of motion lodged in a register, which must be open to

inspection by any councillor and the public; and must
(c) enter each notice of motion on the agenda in the order received.

- (5) The speaker or chairperson must –
(a) read out the number of every motion and the name of the mover and seconder;
(b) ascertain which motions are unopposed and these will be passed without debate; and
(c) call the movers of the opposed motions in the order they appear on the agenda.
- (6) A councillor submitting a motion must move such motion and will have the right of reply.
- (7) A motion will lapse if the councillor and seconder who submitted it is not present at the meeting when such motion is being debated.
- (8) A councillor will be allowed not more than three notices of motion on the same agenda.
- (9) The speaker or chairperson must not reject a motion received by him or her in terms of these Rules and Orders.

Questions

- 25** (a) A councillor may put a question requiring a written reply from any political or municipal office bearer of the municipality concerning any matter related to the effective performance of the municipality's functions and the exercise of its powers, provided that written notice of the question has been lodged with the speaker or chairperson and the municipal manager at least seven days prior to the council or committee meeting and the municipal manager must ensure that the councilor receives a written reply from that political or municipal office bearer, at the council or committee meeting.
- (b) If after a question has been replied to, a councillor is of the opinion that the reply is not clear and is ambiguous, he or she may, with the consent of the speaker or chairperson, request a follow-up question.

Supply of information to a councillor

26. (a) No councillor may approach or communicate with any official of the municipal administration concerning the business of the municipality other than when exercising his rights or liberties as an ordinary member of the public.
- (b) A councillor may approach and communicate with the municipal manager or any head of department or any official of the municipal administration specifically designated by the municipal manager or by the head of department concerned for this purpose, in order to obtain such information as he or her may reasonably require for the proper performance of his duties as a councillor.

General matters of an urgent nature

27. (a) General items of an urgent nature may be placed on an agenda by the municipal manager and any member of the council with the prior consent of the speaker or chairperson, which consent will not be unreasonably withheld.
- (b) Prior to adoption, councillors must be afforded reasonable time to peruse and consider any report or official documents submitted to the council.

Interpretation

28. If so resolved, an interpreter may be used in meetings of the council and committees of the council.

In Committee

29. 1. (a) Subject to section 5, the council or a committee of council may, at any time, resolve to proceed in-committee.
- (b) The public will be excluded from any in-committee meetings.
- (c) The municipal manager or another official exempted from this section by the speaker or chairperson, will not be excluded from any in-committee meeting.
- (d) All proceedings in-committee must be recorded in terms of section 18(1) and 18(2) and must be confidential.
- (e) Unauthorised disclosure of any confidential matter must be dealt with in terms of the Code of Conduct.

2. The Council will deal In Committee when discussing any of the following matters:
 - (a) a trade secret or confidential commercial information of any supplier of the municipality or any person rendering a service to the municipality;
 - (b) personal and private information of any councillor or an employee of the municipality;
 - (c) the intention of the municipality to purchase or acquire land or buildings;
 - (d) the price a municipality may offer for the purchase or acquisition of land or buildings;
 - (e) any report addressing legal proceedings that the municipality is involved in or contemplating instituting or defending;
 - (f) disciplinary proceedings or proposed disciplinary proceedings against any employee;
 - (g) any matter that might not be disclosed in terms of legislation;
 - (h) consideration of the minutes of previous In Committee discussions.
3. A councillor may, when an item in the agenda is put to order, other than a matter referred to in 28.2 above, and provided it is not a matter that is required in law to be dealt with in open council, propose with motivation, that the matter be further dealt with In Committee. The ruling of the Speaker in this regard will be final and no further discussion will be allowed.
4. The Speaker or Chairperson must request a motion to be moved and seconded for the meeting to be moved in-committee.
5. The Speaker or Chairperson must allow two minutes for attendees who are not allowed in the in-committee meeting to depart from the meeting and wait in a designated waiting area, or exit the meeting but remain with the relevant Application opened, if the meeting is virtual.
6. The Speaker or Chairperson shall, at the expiry of the two minutes time-frame, check, with the assistance of the Municipal Manager if necessary, that unauthorized attendees have left the meeting and confirm by declaring that, unauthorized attendees are reminded to leave and whosoever remains in the meeting in an unauthorized manner may be subjected to either disciplinary or legal action, and may then continue with the meeting, in-committee.
7. The Speaker or Chairperson may request the assistance of the Committee Officer delegated to the meeting to usher unauthorized attendees out of the meeting or close the attendees call, if the meeting is virtual, if unauthorized attendees are observed whilst an in-committee session is pending or continuing.
8. Once the in-committee session is completed, the Speaker or Chairperson must

request for a motion to be moved and seconded to bring the meeting out of committee.

8. The attendees who had exited the meeting, may then return to the meeting held out of committee.
9. The Committee Officer delegated to the meeting may call back the attendees from the waiting area in the event of a physical meeting.
10. The Committee Officer or convenor of the virtual meeting may "call" via the relevant Application hosting the virtual meeting" or use any other available method to inform the attendee that the in-committee session is over.

CHAPTER 8

VOTING

Decisions by voting

- 30.** (1) A quorum must be present in order for a vote to be taken.
- (2) All questions concerning the following matters must be determined by a decision taken by the council with a supporting vote of a majority of the number of councillors (50% plus 1) determined in accordance with the municipality's establishment notice-
- (a) the passing of by-laws;
 - (b) the approval of budgets;
 - (c) the imposition of rates and other taxes, levies and duties;
 - (d) the raising of loans;
 - (e) the rescission of a council resolution within 6 months of the taking thereof; and
 - (f) any other matter prescribed by legislation.
- (3) All other questions before the council must be decided by a majority of the votes of the number of councillors present subject to meeting quorum being complied with.
- (4) If on any matter there is an equality of votes, the speaker or chairperson may exercise a casting vote in addition to a deliberative vote as a councillor, provided that a speaker or chairperson will not exercise a casting vote during the election of any office bearer of council and when Council considers matters listed in section 160 of the Constitution, namely:
- (a) the passing of by-laws;
 - (b) the approval of budgets;

- (c) the imposition of rates and other taxes, levies and duties;
- (d) the raising of loans; and
- (f) any other matter prescribed by legislation.

Method of voting

- 31.** (a) Voting/Casting of a vote will be by any one or a combination of the following: non-objection to a motion proposed by the speaker or chairperson, show of hands, secret ballot, any other method determined by the Speaker or Chairperson, that is capable of being readily determined and recorded, unless the law prescribes otherwise.
- (b) Non-objection to a proposed motion, will be deemed as the specific resolution having been taken unanimously unless a specific counter proposal or objection or dissenting vote is raised, which will be recorded as such, regardless of how such counter proposal, objection or dissenting vote will effect the final result.
- (c) During the taking of a vote no councillor may leave the council chamber or committee room.
- (d) The municipal manager or his nominee, will count the votes cast and will record the result of voting, but the speaker or chairperson will announce the result.

Dissenting votes and Abstention

- 32.** (a) A councillor may request that his dissenting vote be recorded as evidence of how he or she voted on the motion.
- (b) A member may abstain from voting without leaving the chamber.
- (c) Abstention shall not effect the quorum of the Committee, as long as the member remains in the meeting.

CHAPTER 9

REVOCATION OF COUNCIL AND COMMITTEE RESOLUTIONS

Revocation of Council Resolutions

- 33.** (a) Approval to revoke or alter a resolution of council may not be delegated to any person or committee.

- (b) Prior notice of an intention to move a motion for the revocation or alteration of a council resolution must be given.
- (c) Any revocation or alteration of a council resolution must be made within a period of six months as provided for in section 29(2)(e).
- (d) Resolutions of Council or a Committee of Council not implemented within a period of one year from date of adoption, will be deemed stale and cease to be of force and effect and will not be enforceable by any party unless such or a further Resolution of that particular Committee allows for enforceability thereof beyond one year, or a fresh item, where applicable, is considered in respect of the particular stale resolution, in which case the Committee will not be obliged to resolve as per initial resolution and may refuse the request, place any further or different conditions(resolutions) that it may deem necessary in the best interest of council taking into consideration the rights and obligations of any effected parties.

Revocation of Committee Resolutions

- 34.**
- (a) Approval to revoke or alter a resolution of a committee of the council may not be delegated to any person.
 - (b) Prior notice of an intention to move a motion for the revocation or alteration of a resolution of a committee of the council must be given.
 - (c) Any revocation or alteration of a resolution of a committee of the council must be approved by a majority of the number of the members of that committee.

CHAPTER 10

DEBATE

Opportunity to speak

- 35.**
- (a) A councillor may only speak when so directed by the speaker or Chairperson, unless there is an indication that the Speaker or Chairperson does not or cannot recognize the request to speak, whether in a physical or virtual meeting, in which event, the member may switch his or microphone on/activate the microphone icon and request the attention of the Speaker once.
 - (b) A councillor may indicate a desire to speak by raising his hand and awaiting

the direction of the speaker or chairperson, which direction must not be withheld and insofar as virtual meetings are concerned, the icon used for raising of hands is the applicable protocol under this provision.

(c) Councillors and officials must direct their address to the speaker or chairperson.

Relevance

36. Every speaker/member must restrict him or herself strictly to the matter under consideration.

Length of speeches

37. Other than the delivery of the mayoral report or the presentation of the estimates of income and expenditure, no speech will exceed three minutes in length without the consent of the speaker or chairperson.

Councillors to speak only once

38. A councillor may not speak more than once on any motion or proposal provided that the mover of the motion may speak to the motion, will have the right of reply and the reply will be confined to answering previous speakers and will not introduce any new matter into the debate.

Precedence of the speaker or chairperson

39. Whenever the speaker or chairperson rises during a debate (or responds/speaks during a debate insofar as virtual or physical meetings are concerned), any councillor then speaking or offering to speak must seat himself and/or abstain from speaking and/or mute his or her microphone and the councillor must remain silent, so that the speaker or chairperson may be heard without interruption.

Points of order

- 40.
- (a) Any councillor may raise a point of order at any time by standing to draw the attention of the speaker or chairperson.
 - (b) Any member will only be allowed to raise one point of order and one point of personal explanation during the council meeting. Only one point of order on the same matter will be allowed.
 - (c) The ruling of the speaker or chairperson on a point of order will be final and will not be open to discussion.

Explanation

41. Any councillor may speak in explanation, provided that such explanation is confined to some material part of the discussion, which may have been misunderstood.

**CHAPTER 11
CONDUCT****General conduct**

42. (1) The Speaker or the chairperson of the meeting in the event of a meeting other than a council meeting shall:
- a) Maintain order during meetings
 - b) Ensure compliance with the Code of Conduct for Councillors during meetings
 - c) Ensure that meetings are conducted in accordance with the Council's Rules and Orders
 - d) Ensure that members conduct themselves in a dignified and orderly manner during meetings are dressed appropriately (formal attire – *corporate or traditional*) for the dignity of the meeting and ensure that no political party attire or regalia is acceptable within the Council Chamber
 - e) Ensure that members of the public attending meetings are seated in areas designated for that purpose
 - f) Ensure that members of the public attending meetings conduct themselves in an orderly manner and obey any ruling made by the Speaker or chairperson of the meeting
 - g) Ensure that any councillor or member of the public refusing to comply with the ruling of the Speaker or chairperson leaves the meeting
 - h) Ensure that Council conduct its business in the highest decorum and integrity that the occasion deserves;
 - i) Ensure adherence to the code of conduct (j) Ensure adherence to the rules of law and the by-laws of the municipality;
 - j) Ensure that all members do not use offensive or objectionable language;
 - k) Ensure that members do not make or receive any cellphone calls during, bring in a firearm or any dangerous weapon into, a meeting of council or any of its committees; and
 - l) Ensure the adherence to formal attire at all meetings of Council (*corporate wear or traditional*)

Misconduct and Disorderly Conduct of a Councillor or persons other than Councillors

43. (a) The speaker may order a councillor to withdraw and apologise for any word, statement, opinion or gesture made by that councillor.
- (b) If a councillor or councillors behave improperly during a meeting of council or any of its committees, the speaker must direct the councillor or councillors to conduct himself or themselves properly, and if speaking, to stop speaking and resume his seat or their seats.
- (c) In the event of persistent disregard of the directions of the speaker, the speaker must direct such councillor or councillors to retire from the meeting and remove himself or themselves from the place of meeting until the item under discussion has been finalised.
- (d) In the event that any misconduct by a councillor or councillors prejudices the proceedings of the council or committee the speaker or chairperson must adjourn the meeting and any such misconduct by a councillor or councillors must be dealt with in terms of these Rules and Orders and the Code of Conduct.
- (e) Where a councillor refuses to retire from a meeting or in the event of more than one councillor having to be ejected from the meeting, and such councillor/s refuse/s to leave the meeting, the Speaker shall request an authorised official to facilitate the removal of such councillor/s from the chamber. If this cannot be done orderly, the chairperson of a meeting may adjourn proceedings for a period not exceeding 15 minutes, in order for the relevant councillors to retire or to be ejected from the venue of the meeting. If, at the resumption of proceedings, the councillor/s have not left / been ejected, the meeting may be adjourned for another 10 minutes to address the situation. The chairperson may rule that after the second adjournment the meeting will re-convene at another venue and any councillor/s ordered to retire or so evicted or ordered to be evicted will be refused entry to the alternative venue, subject to the municipal cost-cutting measures.
- (f) Where necessary, members of the Law Enforcement of the Municipality, Security Guards employed by the Municipality or the South Africa Police Services may be requested to assist with the removal of the councillor from the Chamber. If such occurs, the councillor concerned may be criminally charged.

- (g) Any person, other than a councillor, who misconducts himself or herself, behaves in an unseemly manner or interrupts the proceedings of the council or any committee at any meeting shall, if the Speaker or chairperson so directs, be removed from the chamber or the venue where the meeting is being held. If the person refuses to leave, the authorised official will be responsible to remove such person from the meeting. The chairperson may exclude such person from further admittance to the council chamber or the meeting venue for such period as it may be deemed fit.
- (h) The discipline of or removal of a councillor, member of the public, guest or official from Council or a Committee of Council in any circumstance enunciated in these rules as directed by the Speaker or Chairperson, applies to such councillor, member of the public, guest and official attending the relevant meetings via virtual platforms and may solicit the assistance of the Committee Officer or IT personnel hosting the virtual set-up of the meeting, or any enabled official to assist with muting or removal of that attendee from the virtual meeting.

CHAPTER 12 COMMITTEES

Ethics Committee

- 44. (a) The municipal council may by resolution of a majority of councillors present at a Council Meeting, subject to quorum, establish a special committee to be known as the Ethics Committee to investigate and make findings on any alleged breaches of the Code of Conduct, including sanctions for non-attendance at meetings and to make recommendations regarding any other matter concerning these Rules and Orders.

- (b) The Ethics Committee shall comprise of at least five (5) members.

Own rules

- 45. (a) These Rules and Orders are applicable to all Committees of the Council. No Committee of the Council may determine its own rules. .

The Chairperson

- 46. (1) The chairperson of a committee must–
 - (a) preside at every meeting of the committee at which he or she is present; and

- (b) be entitled to vote in the first instance and in the case of an equality of votes in addition to his deliberative vote, will give a second or casting vote provided that a speaker or chairperson will not exercise a casting vote during the election of any office bearer of council and when Council considers matters listed in section 160 of the Constitution, namely:
 - (a) the passing of by-laws;
 - (b) the approval of budgets;
 - (c) the imposition of rates and other taxes, levies and duties;
 - (d) the raising of loans; and
 - (f) any other matter prescribed by legislation.
- (2) In his absence, the acting or deputy chairperson will have the same powers and rights of voting as those possessed by the chairperson.

CHAPTER 13

DISCLOSURE OF INTEREST

47. Disclosure of interests

- (1) A councillor must— (a) disclose to the municipal council, or to any committee of which that councillor is a member, any direct or indirect personal or private business interest that that councillor, or any spouse, partner or business associate of that councillor may have in any matter before the council or the committee; and
- (b) withdraw from the proceedings of the council or committee when that matter is considered by the council or committee, unless the council or committee decides that the councillor's direct or indirect interest in the matter is trivial or irrelevant.
- (2) A councillor who, or whose spouse, partner, business associate or close family member, acquired or stands to acquire any direct benefit from a contract concluded with the municipality, must disclose full particulars of the benefit of which the councillor is aware at the first meeting of the municipal council.
- (3) This section does not apply to an interest or benefit which a councillor, or a spouse, partner, business associate or close family member, has or acquires in common with other residents of the municipality.

CHAPTER 14

PERSONAL GAIN

- 48.** (1) A councillor may not use the position or privileges of a councillor, or confidential information obtained as a councillor, for private gain or to improperly benefit another

person. (2) No councillor may be a party to or beneficiary under a contract for the provision of goods or services to any municipality or any municipal entity established by a municipality.

CHAPTER 15

DECLARATION OF INTERESTS

49. (1) When elected or appointed, a councillor must within 60 days declare in writing to the municipal manager the following financial interests held by that councillor: (a) Shares and securities in any company; (b) membership of any close corporation; (c) interest in any trust; (d) directorships; (e) partnerships; (f) other financial interests in any business undertaking; (g) employment and remuneration; (h) interest in property; (i) pension; and (j) subsidies, grants and sponsorships by any organisation.

(2) Any change in the nature or detail of the financial interests of a councillor must be declared in writing to the municipal manager annually.

(3) Gifts received by a councillor above a prescribed amount must also be declared in accordance with subitem (1).

(4) The municipal council must determine which of the financial interests referred in subitem (1) must be made public having regard to the need for confidentiality and the public interest for disclosure.

CHAPTER 16

BREACH AND SANCTIONS

(to be read with SCHEDULE 7 TO THE LOCAL GOVERNMENT: MUNICIPAL STRUCTURES AMENDMENT ACT 2021 ("THE CODE OF CONDUCT FOR COUNCILLORS"))

Breach

50. Any councillor who fails or refuses to obey these Rules and Orders, or any resolution of Council, may be guilty of a breach of the Code of Conduct.

Sanction

51. Where it is alleged that a councillor has breached these Rules and Orders, the council must, authorise an investigation the alleged breach and may impose a sanction in keeping with Schedule 7 of the Municipal Structures Amendment Act, 2021 and of these Standing Rules and Order.

CHAPTER 17

GENERAL PROVISIONS

Suspension of a rule or order

52. (1) In instances of urgency or where a council considers that adherence to a section would be unreasonable and would prejudice the operation of a meeting of the council, then the council may with the approval of the majority of the number of councillors of the municipality and for the duration of that meeting, temporarily relax the provisions of a section, provided that:
- (a) such relaxation must not be in contravention of any national or provincial legislation or any by-law of the municipality;
 - (b) no section may be relaxed when the removal of any political office bearer is before the council.
 - (b) the suspension or relaxation of the section relates to an item on the agenda for the meeting of the council or committee of the council; and
 - (c) section 23 must not be suspended; and
 - (d) the reasons for the suspension of the section are recorded in the minutes of the meeting.

Adoption as by-law

53. These Rules and Orders must be adopted as a by-law of the Ray Nkonyeni Municipality.

Repeal of existing Rules and Orders

54. The council's existing Rules and Orders are hereby repealed.

Short title and commencement

55. These Rules and Orders will be called the Ray Nkonyeni Municipal Standing Rules and Orders, 2021.

CHAPTER 18

VIRTUAL MEETINGS AND SITTINGS

General

56. (1) These rules are supplementary to and must be read in conjunction with the Rules of Order / Rules and Orders / Standing Orders for Council.
- (2) For the purposes of these Rules, "virtual meetings or sittings" mean meetings or sittings conducted by any form of technology.
- (3) These Rules shall be referred to as Rules of Virtual Meetings and Sittings.

Application of the rules

57. (1) These Rules apply to virtual –
(2) meetings or sittings of the Municipal Council; and
(3) meetings of the Committees of Council.

Notice and documents

58. (1) All meetings of Council or Committees of Council shall be in accordance with the Notice of Meetings as prescribed by the Rules of Order for Council.
(2) All documents relating to Council and Committee meetings shall be distributed by any electronic means to which Councillors have access.

Quorum

59. The quorum requirements for virtual Council and Committee meetings shall be the same as is for physical meetings.

Decisions and voting

60. The rules relating to taking decisions and voting is as enunciated in these Standing Rules and Orders.

Minutes and records

61. (1) The Municipal Manager must maintain the minutes and records of the proceedings.
(2) The minutes referred to in 61.1 above shall constitute the records of that Council or Committee meeting.
(3) The correctness of the minutes of the Council or Committee meeting must be considered at its next meeting, failing which, at the following meeting.

Housekeeping

62. (1) During video meetings Councillors are entitled and/or obliged to:-
(a) make use of the video function;
(b) Mute the mic when not speaking;
(c) Use the appropriate icon to raise a hand to engage in the dialogue; and
(d) Wait for the chairperson of the meeting to be called upon to speak or unmute the mic.

Powers, privileges and immunities

63. (1) Councillors have the same powers, privileges and immunities which they ordinarily enjoy in physical Council and Committee proceedings.

Facilitation of public involvement

64. (1) Subject to section 160(7) of the Constitution and the Rules of Orders, Council and /or Committees must facilitate public involvement on matters before it, by electronic means.

Electronic Attendance at meetings

65. Councillors who share a computer/tablet/cell phone is to record their attendance or else the councillor will be recorded as absent and is to ensure that their attendance was captured at the following meeting during confirmation of minutes.

--o0o--

PROVINCIAL NOTICES • PROVINSIALE KENNISGEWINGS

PROVINCIAL NOTICE 220 OF 2022



transport

Department:
Transport
Province of KwaZulu-Natal

GAZETTE

LGKZNG44-2022-MAR

REGION: ALL

1) Application Number: APP0046555	2) Gazette Number: LGKZNG44-2022-MAR
3) Applicant: MB DLADLA ID NO. 8111125553088 Association: MAHLABATHINI-ULUNDI TRANS. ASSOCIATION	4) Applicant Address: PO BOX 353 ULUNDI 3838
5) Existing Licence Holder: NOT APPLICABLE ID NO. NOT APPLICABLE	6) Existing Licence Holder Address: NOT APPLICABLE
7) Type of application: ADD AUTHORISATIONS/ROUTES	8) Operating Licence Number: LGKZN0803000389
9) Vehicle Type: MINIBUS	10) 1 X 15 (SEATED) + 0 (STANDING)
11) Region: ZULULAND	
12.1 KZPRERC2797030 - ULUNDI TO MABEDLANA (LOCAL) FROM ULUNDI PLAZA TAXI RANK TURN RIGHT TO JOIN PRINCESS MAGOGO CROSS KING DINIZULU GO STRAIGHT AND TURN LEFT WITH INKOSI GUMEDE STREET WHICH BECOMES UMKHULUTSHANE STREET AND TURN TO JOIN P734 ROAD TO NDLOVANE HIGH SCHOOL ROAD.GO STRAIGHT, LOADING AND OFFLOADING ALONG THE ROAD, TURN RIGHT ON THE RESERVOIR TANKS TOWARDS MHLAHLANE RESERVE LOADING AND OFFLOADING ALONG THE ROAD AND TURN BACK TO ULUNDI PLAZA TAXI RANK USING THE SAME ROUTE.	
12.2 KZPRERC2797079 - ULUNDI TO MKHAZANA (LOCAL) FROM ULUNDI PLAZA TAXI RANK TURN RIGHT TO JOIN PRINCESS MAGOGO CROSS KING DINIZULU STRAIGHT TO MKHAZANE LOADING AND OFF-LOADING ALONG THE ROAD STRAIGHT AND PASS MAQHINGA HIGH SCHOOL TURN RIGHT TOWARDS GODLUMKHONTO PRIMARY SCHOOL AND TURN BACK TOWARDS WHITE UMFOLOZI BRIDGE TOWARDS KWAMJIBHA RESERVE AND TURN BACK TO ULUNDI PLAZA TAXI RANK USING THE SAME ROUTE	
12.3 KZPRERC2797128 - ULUNDI TO UNIT A (LOCAL) FROM ULUNDI PLAZA TAXI RANK TURN RIGHT TO JOIN PRINCESS MAGOGO AND TURN LEFT TO JOIN KING DINIZULU STREET, TURN LEFT TO JOIN MNYAMANA ROAD TURN LEFT TO JOIN MFOLOZI STREET AND TURN BACK TO ULUNDI PLAZA TAXI RANK USING THE SAME ROUTE.	
12.4 KZPRERC2797177 - ULUNDI TO UNIT C & D (LOCAL) FROM ULUNDI PLAZA TAXI RANK TURN RIGHT TO JOIN PRINCESS MAGOGO STREET AND TURN LEFT JOIN KING ZWELITHINI STREET PROCEED AND PASS UNIT C LOADING AND OFF LOADING ALONG THE ROAD PASS, PRINCE DABULAMANZI SCHOOL TURN RIGHT TO JOIN KING SHAKA STREET TO SECTION D AND TURN LEFT TO JOIN DR. DENNIS MADIDE STREET PROCEEDING TO EMTHONJANENI STREET LOADING AND OFF LOADING ALONG THE ROAD TURN RIGHT TO JOIN F.T MDLALOSE STREET LOADING AND OFF LOADING ALONG THE ROAD. TURN BACK TO ULUNDI PLAZA TAXI RANK USING THE SAME ROUTE.	
12.5 KZPRERC2797226 - ULUNDI TO MASHONA (LOCAL) FROM ULUNDI PLAZA TAXI RANK TURN RIGHT TO JOIN PRINCESS MAGOGO AND TURN RIGHT TO JOIN KING DINIZULU ROAD LOADING AND OFF LOADING ALONG THE ROAD, PASS MAHLABATHINI PRIMARY SCHOOL TURN RIGHT TO JOIN P702 LOADING AND OFF LOADING ALONG THE ROAD PROCEED TO ST. FRANCIS HOSPITAL AND TURN BACK TO ULUNDI PLAZA TAXI RANK USING THE SAME ROUTE.	
12.6 KZPRERC2797275 - ULUNDI TO NCONJENI (LOCAL) FROM ULUNDI PLAZA TAXI RANK TURN RIGHT TO JOIN PRINCESS MAGOGO STREET AND TURN RIGHT TO JOIN KING DINIZULU AND TURN LEFT TO JOIN P244/MAYIYANE-MASHONA JUNCTION TURN RIGHT WITH D1721 TO NCONJENI HOSPITAL LOADING AND OFF LOADING ALONG THE ROAD PROCEED TO KWAPHINDANGENE RESERVE LOADING AND OFF LOADING ALONG THE ROAD, PROCEED TO KWANGILAZI STORE LOADING AND OFF LOADING ALONG THE ROAD, PROCEED WITH D1717 TO VEZUNYAWO AND NOMDIYA AND TURN RIGHT WITH R244 BACK TO ULUNDI PLAZA TAXI RANK USING THE SAME ROUTE.	
12.7 KZPRERC2797324 - ULUNDI TO NHLAZATSHE (LOCAL) FROM ULUNDI PLAZA TAXI RANK TURN RIGHT TO JOIN PRINCESS MAGOGO STREET AND TURN RIGHT TO JOIN KING DINIZULU STREET AND TURN LEFT WITH P244 PROCEED TO MHLAHLANE RESERVE LOADING AND OFF LOADING ALONG THE ROAD,PASS THWASANE HIGH SCHOOL PROCEED TO NHLAZATSHE RESERVE LOADING AND OFF LOADING ALONG THE ROAD AND TURN BACK TO ULUNDI PLAZA TAXI RANK USING THE SAME ROUTES.	
12.8 KZPRERC2797373 - ULUNDI TO XOLO \ LOMO (LOCAL) FROM ULUNDI PLAZA TAXI RANK TURN RIGHT TO JOIN PRINCESS MAGOGO STREET AND TURN RIGHT TO JOIN KING DINIZULU HIGHWAY AND TURN RIGHT TO JOIN P702 PROCEED AND PASS MASHONA, PASS ST FRANSIS, PASS KWAVUTHELA RESERVE, LOADING AND OFF LOADING ALONG THE ROAD AND PROCEED TO XOLO LOADING AND OFF LOADING ALONG THE ROAD PROCEED TO ISIPHIVA RESERVE\LOMO LOADING AND OFF LOADING ALONG THE ROAD AND TURN LEFT TO XASANA RESERVE LOADING AND OFF LOADING ALONG THE ROAD AND TURN BACK TO P702 PROCEED TO LOMO RESERVE LOADING AND OFF LOADING ALONG THE ROAD ,PROCEED TO ISIPHIVA RESERVE LOADING AND OFF LOADING ALONG THE ROAD PROCEED WITH P702 AND PASS LOMO CLINIC LOADING AND OFF LOADING ALONG THE ROAD AND PASS MTHUNZIWOXOLO SCHOOL PROCEED WITH P702 LOADING AND OFF LOADING ALONG THE ROAD AND TURN BACK TO ULUNDI PLAZA TAXI RANK USING THE SAME ROUTE.	
12.9 KZPRERC2797422 - ULUNDI TO NTANDAKUWELA (LOCAL). FROM ULUNDI PLAZA TAXI RANK TURN RIGHT TO JOIN PRINCESS MAGOGO STREET AND TURN RIGHT TO JOIN KING DINIZULU HIGHWAY, TURN RIGHT TO JOIN P702 AND PROCEED TO NTANDAKUWELA RESERVE LOADING AND OFF LOADING ALONG THE ROAD, PROCEED TO MANEKWANE RESERVE LOADING AND OFF LOADING ALONG THE ROAD, PROCEED TO SANGOYANE RESERVE LOADING AND OFF LOADING AND OFF LOADING ALONG THE ROAD AND TURN BACK TO ULUNDI-PLAZA TAXI RANK USING THE SAME ROUTE.	
12.10 KZPRERC2797520 - ULUNDI TO ZONDELA (LOCAL) FROM ULUNDI - PLAZA TAXI RANK TURN LEFT TO JOIN PRINCESS MAGOGO AND TURN LEFT TO JOIN KING ZWELITHINI ROAD, AND TURN RIGHT TO JOIN KING MPANDE STREET, PASS KING MAGEBA PUBLIC SCHOOL AND BACK TO ULUNDI-PLAZA TAXI RANK WITH SAME ROUTE.	
12.11 KZPRERC2797471 - ULUNDI TO WELA (LOCAL) FROM ULUNDI-PLAZA TAXI RANK TURN RIGHT TO JOIN PRINCESS MAGOGO STREET AND TURN RIGHT TO JOIN KING DINIZULU AND TURN RIGHT WITH P702 AND TURN RIGHT TO WELA RESERVE LOADING AND OFF LOADING ALONG THE ROAD, PASS WELA PRIMARY SCHOOL AND TURN BACK WITH SAME ROUTE TO ULUNDI-PLAZA TAXI RANK.	
12.12 KZPRERC2797569 - ULUNDI TO THOKOZA (LOCAL) FROM ULUNDI - PLAZA TAXI RANK TURN RIGHT TO JOIN PRINCESS MAGOGO STREET, AND TURN LEFT TO JOIN KING DINIZULU, TURN LEFT TO JOIN KING CETSHWAYO HIGHWAY/P700 TURN RIGHT TOWARDS THENGISANGAYE PRIMARY SCHOOL AND PASS THOKOZA STORE LOADING AND OFF LOADING ALONG THE ROAD PROCEED TO THOKOZA RESERVE AND RETURN BACK WITH SAME ROUTE TO ULUNDI-PLAZA TAXI RANK.	
12.13 KZPRERC2797618 - ULUNDI TO EZIHLABENI (LOCAL) FROM ULUNDI-PLAZA TAXI RANK TURN RIGHT TO JOIN PRINCESS MAGOGO STREET AND TURN LEFT TO JOIN KING DINIZULU AND TURN LEFT TO JOIN KING CETSHWAYO/P700 PASS ONDINI MUSEUM TURN LEFT TO NDAYINI AND BACK TO JOIN P700 TOWARDS EZIHLABENI RESERVE AND BACK TO ULUNDI PLAZA TAXI RANK WITH SAME ROUTE.	



transport

Department:
Transport
Province of KwaZulu-Natal

GAZETTE

LGKZNG44-2022-MAR

REGION: ALL

12.14	KZPRERC2797667 - ULUNDI TO NHLUNGWANE (LOCAL) FROM ULUNDI - PLAZA TAXI RANK TURN RIGHT TO JOIN PRINCESS MAGOGO AND TURN LEFT TO JOIN KING CETSHWAYO HIGHWAY P700 PASS NOUNOE PRIMARY SCHOOL, PASS MLABA TRIBAL AUTHORITY SCHOOL, TURN LEFT TO NTILINGWE RESERVE LOADING AND OFF LOADING ALONG THE ROAD AND TURN BACK TO P700 TURN LEFT TO KWATHUTHU, PROCEED TO NKONJANE LOADING AND OFF LOADING ALONG THE ROAD, AND TURN BACK TO P700, TURN LEFT TO NTABANKULU RESERVE LOADING AND OFF LOADING ALONG THE ROAD, TURN BACK TO P700 PROCEED TO DINDI RESERVE WITH P700 LOADING AND OFF LOADING ALONG THE ROAD, TURN RIGHT WITH D1702 TO NJOMELWANE RESERVE LOADING AND OFF LOADING ALONG THE ROAD AND TURN BACK TO P700 PROCEED AND PASS NHLUNGWANE HIGH SCHOOL TURN LEFT TO ZILULWANE RESERVE LOADING AND OFF LOADING ALONG THE ROAD AND TURN BACK TO P700 TURN RIGHT WITH D1733 TO NQULWANE RESERVE LOADING AND OFF LOADING ALONG THE ROAD AND BACK TO P700 PROCEED AND TURN LEFT WITH HLUSHWANA PRIMARY SCHOOL TO BHEKIMBAZO RESERVE AND BACK TO ULUNDI-PLAZA TAXI RANK USING THE SAME ROUTE.
12.15	KZPRERC2797716 - ULUNDI TO OKHUKHO (LOCAL) FROM ULUNDI PLAZA TAXI RANK TURN RIGHT TO JOIN PRINCESS MAGOGO STREET, AND TURN LEFT TO JOIN KING DINIZULU HIGHWAY AND TURN LEFT TO KING CETSHWAYO P700 PASS MGABABA RESERVE LOADING AND OFF LOADING ALONG THE ROAD PROCEED TO OKHUKHO MINE AND TURN BACK TO ULUNDI PLAZA TAXI RANK USING THE SAME ROUTE.
12.16	KZPRERC2797765 - ULUNDI TO DUMANENI (LOCAL) FROM ULUNDI PLAZA TAXI RANK TURN RIGHT TO JOIN PRINCESS MAGOGO STREET AND TURN LEFT TO KING CETSHWAYO P700 AND TURN RIGHT TO DUMANENI RESERVE LOADING AND OFF LOADING ALONG THE ROAD PASS TSHENILOLWAZI SCHOOL PROCEED TO DUMANENI AND PASS KWAMAYISE STORE AND PROCEED TO EKUJULENI SCHOOL AND TURN BACK TO ULUNDI-PLAZA TAXI RANK USING THE SAME ROUTE.
12.17	KZPRERC2797814 - ULUNDI TO HLOPHEKHULU (LOCAL) FROM ULUNDI-PLAZA TAXI RANK TURN RIGHT TO PRINCESS MAGOGO STREET AND TURN LEFT TO KING DINIZULU HIGHWAY AND TURN LEFT TO KING CETSHWAYO AND TURN LEFT WITH D1700 PROCEED TO HLOPHEKHULU TURN RIGHT TO D1715 PASS KWAGIJIMA STORE AND TURN BACK AND TURN BACK AT HLOPHEKHULU RESERVE AND TURN BACK TO ULUNDI-PLAZA TAXI RANK USING THE SAME ROUTE.
12.18	KZPRERC2797863 - ULUNDI TO KWACEZA (LOCAL) FROM ULUNDI PLAZA TAXI RANK ASSOCIATION TURN RIGHT TO JOIN PRINCESS MAGOGO STREET AND TURN RIGHT TO JOIN KING DINUZULU HIGHWAY PROCEED TO JOIN P522, PROCEED TO MADAKA RESERVE LOADING AND OFF LOADING ALONG THE ROAD, PROCEED TO NDIINDE RESERVE LOADING AND OFF LOADING ALONG THE ROAD, PROCEED TO MAME RESERVE, LOADING AND OFF LOADING ALONG THE ROAD PROCEED WITH P522/R66 AND TURN LEFT WITH P487 TO KWACEZA PROCEED TO PHANGODE RESERVE LOADING AND OFF LOADING ALONG THE ROAD, PROCEED TO EZIMFABENI RESERVE LOADING AND OFF LOADING ALONG THE ROAD, PROCEED TO DLABANE RESERVE LOADING AND OFF LOADING ALONG THE ROAD, PROCEED TO DAMBA RESERVE LOADING AND OFF LOADING ALONG THE ROAD, PROCEED TO NHLONGA RESERVE LOADING AND OFF LOADING ALONG THE ROAD, PROCEED TO KWA BRUSH RESERVE LOADING AND OFF LOADING ALONG THE ROAD, TURN WITH D1722 TO THULASIZWE RESERVE LOADING AND OFF LOADING ALONG THE ROAD, PROCEED TO KWADUVELA RESERVE, AND TURN LEFT TO THULASIZWE HOSPITAL AND TURN BACK TO CEZA HOSPITAL, PROCEED TO MPHONGOZINI SCHOOL LOADING AND OFF LOADING ALONG THE ROAD AND BACK TO ULUNDI PLAZA TAXI RANK USING THE SAME ROUTE.
12.19	KZPRERC2797912 - ULUNDI TO ISITETEMU IDLEBE (LOCAL) FROM ULUNDI-TAXI RANK AND TURN RIGHT TO JOIN PRINCESS MAGOGO STREET AND TURN RIGHT TO JOIN KING DINIZULU HIGHWAY AND TURN LEFT TO JOIN P244 AND PROCEED PASS NKONJENI AREA, AND PROCEED TO MHLAHLANE RESERVE AND TURN RIGHT TO JOIN P704 PROCEED TO KWAMAHLEZA RESERVE AND TURN RIGHT TO JOIN D2292, PROCEED TO GOOO RESERVE, PROCEED TO KWANGENETSHENI RESERVE AND TURN BACK TO JOIN P704, PROCEED AND PASS IDLEBE STORE AND TURN RIGHT TO D1718, PASS IDLEBE SCHOOL AND TURN RIGHT WITH D2293 PROCEED TO OGDWENI RESERVE PROCEED TO D1718 AND TURN RIGHT WITH P704 PASS MWELASE PRIMARY SCHOOL PROCEED TO MLOVU RESERVE AND TURN BACK WITH P704 AND TURN RIGHT WITH D1719 TO ISITETEMU RESERVE LOADING AND OFF LOADING ALONG THE ROAD AND TURN BACK TO ULUNDI-PLAZA TAXI RANK USING THE SAME ROUTE.
12.20	KZPRERC2797961 - ULUNDI TO OSUTHU (LOCAL) FROM ULUNDI PLAZA TAXI RANK TURN RIGHT TO JOIN PRINCESS MAGOGO STREET AND TURN RIGHT TO JOIN KING DINIZULU HIGHWAY PROCEED TO P522 PASS NDIINDE RESERVE PROCEED PASS KWAMAME TURN LEFT WITH D1820 TO OSUTU RESERVE LOADING AND OFF LOADING ALONG THE ROAD PROCEED PASS SONKESHANA PRIMARY SCHOOL LOADING AND OFF LOADING ALONG THE ROAD, PROCEED AND PASS OSUTHU SCHOOL LOADING AND OFF LOADING ALONG THE ROAD PROCEED AND PASS QUEEN KAMSWELI SCHOOL LOADING AND OFF LOADING ALONG THE ROAD AND PROCEED TO OSUTHU TAXI RANK LOADING AND OFF LOADING ALONG THE ROAD AND TURN BACK TO ULUNDI PLAZA TAXI RANK USING THE SAME ROUTE.
12.21	KZPRERC2798010 - ULUNDI TO ESIGODIPHOLA (LOCAL) FROM ULUNDI PLAZA TAXI RANK AND TURN RIGHT TO JOIN PRINCESS MAGOGO STREET AND TURN LEFT TO JOIN KING DINIZULU HIGHWAY AND TURN RIGHT TO JOIN R34 LOADING AND OFF LOADING ALONG THE ROAD PROCEED AND PASS MAKHOSINI RESERVE AND TURN RIGHT TO LANDULWAZI PRIMARY SCHOOL AND PROCEED TO ESIGODIPHOLA RESERVE LOADING AND OFF LOADING ALONG THE ROAD, PROCEED AND PASS LANDULWAZI PRIMARY SCHOOL LOADING AND OFF LOADING ALONG THE ROAD AND TURN BACK TO ULUNDI PLAZA TAXI RANK USING THE SAME ROUTE DETAILED
12.22	KZPRERC2798059 - ULUNDI TO DENNY DALTON (LOCAL) FROM ULUNDI PLAZA TAXI RANK AND TURN RIGHT TO JOIN PRINCESS MAGOGO STREET AND TURN LEFT TO JOIN KING DINIZULU HIGHWAY PROCEED TO ULUNDI 19 WITH P52 AND TURN RIGHT TO JOIN R34, PROCEED TO EMAKHOSINI RESERVE LOADING AND OFF LOADING ALONG THE PROCEED AND CROSS MAPHOMA BRIDGE PASS MPOFAZANA CRECHE PROCEED TO P47 AND TURN RIGHT TO DENNY DALTON PASS MDUMEZWENI STORE LOADING AND OFF LOADING ALONG THE ROAD PROCEED AND TURN RIGHT WITH PASS BUHLEBELANGA SCHOOL LOADING AND OFF LOADING ALONG THE ROAD AND TURN LEFT PASS MPUNGAMHLOPHE POLICE STATION LOADING AND OFF LOADING ALONG THE ROAD PASS PENTECOSTAL CHURCH LOADING AND OFF LOADING ALONG THE ROAD PROCEED WITH D3142 LOADING AND OFF LOADING ALONG THE ROAD AND TURN LEFT WITH D3144 PROCEED TO EZIBOMVU RESERVE AND TURN BACK TO ULUNDI-PLAZA TAXI RANK USING THE SAME ROUTE.
12.23	KZPRERC2798108 - ULUNDI TO BABANANGO (LOCAL DISTANCE) FROM ULUNDI - PLAZA TAXI RANK AND TURN RIGHT TO JOIN PRINCESS MAGOGO STREET AND TURN LEFT TO JOIN KING DINIZULU HIGHWAY, AND PROCEED TO ULUNDI 19 WITH R 66 TO JOIN R34 PASS EMAKHOSINI RESERVE AND TURN LEFT TO BABANANGO RESERVE WITH R32 LOADING AND OFF LOADING ALONG THE ROAD PROCEED WITH P432 TO BABANANGO PASS KONINGS DAL FARM PROCEED AND CROSS MPHEMBENI BRIDGE PROCEED TO P250, LOADING AND OFF LOADING ALONG THE ROAD TURN RIGHT TO JOIN R48 PROCEED TO BABANANGO LOADING AND OFF LOADING ALONG THE ROAD, PASS BABANANGO VILLAGE PROCEED TO BABANANGO TAXI RANK AND TURN BACK TO ULUNDI-PLAZA TAXI RANK USING THE SAME ROUTE.
12.24	KZPRERC2798157 - ULUNDI VIA KWACEZA TO VRYHEID (LONG DISTANCE) FROM ULUNDI-PLAZA TAXI RANK TURN RIGHT TO JOIN PRINCESS MAGOGO STREET AND TURN RIGHT TO JOIN KING DINIZULU HIGHWAY PROCEED TO JOIN P522, PROCEED TO MADAKA RESERVE LOADING AND OFF LOADING ALONG THE ROAD, PROCEED TO NDIINDE RESERVE LOADING AND OFF LOADING ALONG THE ROAD, PROCEED TO MAME RESERVE, LOADING AND OFF LOADING ALONG THE ROAD PROCEED WITH P522, R66 AND TURN LEFT TO KWA-CEZA PROCEED TO PHANGODE RESERVE LOADING AND OFF LOADING ALONG THE ROAD, PROCEED TO EZIMFABENI RESERVE, LOADING AND OFF LOADING ALONG THE ROAD, PROCEED TO DLABANE RESERVE LOADING AND OFF LOADING ALONG THE ROAD, PROCEED TO DAMBA RESERVE LOADING AND OFF LOADING ALONG THE ROAD, PROCEED TO NHLONGA RESERVE LOADING AND OFF LOADING ALONG THE ROAD, PROCEED TO KWA-BRUSH RESERVE LOADING AND OFF LOADING ALONG THE ROAD, TURN WITH D1722 TO THULASIZWE RESERVE LOADING AND OFF LOADING ALONG THE ROAD, PROCEED TO KWADUVELA RESERVE PROCEED TO P487 TURN RIGHT TO JOIN R34, TURN RIGHT AND PROCEED TO VRYHEID TAXI RANK OFF LOADING AND TURN BACK TO KWADUVELA USING THE SAME ROUTE.



transport

Department:
Transport
Province of KwaZulu-Natal

GAZETTE

LGKZNG44-2022-MAR

REGION: ALL

12.25	KZPRERC2798206 - ULUNDI VIA KWADUVELA TO JOHANNESBURG (LONG DISTANCE) FROM ULUNDI TAXI RANK TURN RIGHT TO JOIN PRINCESS MAGOGO STREET AND TURN RIGHT TO JOIN KING DINIZULU HIGHWAY AND TURN LEFT TO JOIN P522 PROCEED TO MADAKA RESERVE, PROCEED TO MAME RESERVE, PROCEED WITH R522/R66 AND TURN LEFT TO P487 TO KWACEZA PROCEED TO PHANGODE RESERVE, PROCEED TO EZIMFABENI RESERVE, PROCEED TO DLABANE RESERVE PROCEED TO DAMBA RESERVE PROCEED TO NHLONGA RESERVE, PROCEED TO KWABRUSH RESERVE, TURN WITH DI722 TO RESERVE, PROCEED TO KWADUVELA RESERVE PROCEED TO THULASIZWECEZA HOSPITAL, PROCEED TO MHONGOZINI SCHOOL PROCEED TO KWADUVELA LOADING PROCEED TO R487, TURN RIGHT TO JOIN R34, AND TURN RIGHT TOWARDS VRYHEID, AND TURN LEFT TO JOIN R83 TURN RIGHT PROCEED TO JOIN N11 PROCEED TO VOLKRUST PROCEED TO R23, PROCEED TO N3, PROCEED TO M2 PROCEED TO JOIN RISSIK STREET PROCEED TO PARK CITY RANK, LOADING AND OFF LOADING ALONG THE ROAD AND TURN BACK TO ULUNDI USING THE SAME ROUTE.
12.26	KZPRERC2798255 - ULUNDI TO DUMANENI (LOCAL) FROM ULUNDI PLAZA TAXI RANK TURN RIGHT TO JOIN PRINCESS MAGOGO STREET AND TURN LEFT TO JOIN KING DINUZULU AND TURN LEFT TO JOIN KING CETSHWAYO P700 PASS ONDINI MUSEUM PROCEED TO DUMANENI RESERVE LOADING AND OFFLOADING AND BACK THROUGH THE SAME ROUTE.
12.27	KZPRERC2798304 - ULUNDI TO DUNDEE (LONG DISTANCE) FROM ULUNDI TAXI RANK TURN RIGHT TO JOIN PRINCESS MAGOGO AND TURN LEFT TO JOIN KING DINIZULU HIGHWAY JOIN R66, PROCEED TO ULUNDI19 AND TURN RIGHT TO JOIN R34 PROCEED AND TURN LEFT TO JOIN R33, TURN LEFT AND PROCEED WITH R33 TO DUNDEE AND TURN RIGHT TAXI RANK. OFFLOAD AND LOAD PASSENGERS BACK TO ULUNDI USING THE SAME ROUTE.
12.28	KZPRERC2798353 - ULUNDI TO NEWCASTLE (LONG DISTANCE) FROM ULUNDI PLAZA TAXI RANK TURN RIGHT TO JOIN PRINCESS MAGOGO TURN LEFT TO JOIN KING DINUZULU HIGHWAY JOIN R66 TURN RIGHT TO JOIN R34 PROCEED AND TURN LEFT TO JOIN R33 AND TURN LEFT PROCEED AND TURN RIGHT AT BLOOD RIVER INTERSECTION, PROCEED TURN LEFT TO JOIN P483 TURN LEFT TO JOIN N11 TURN RIGHT TO JOIN ALLEN STREET JOIN MURCHISON STREET AND TURN TO NEWCASTLE TAXI RANK USING VOORTREKKER STREET DROP PASSENGERS, PICK UP PASSENGERS AND RETURN TO ULUNDI USING THE SAME ROUTE.
12.29	KZPRERC2798402 - ULUNDI TO LADYSMITH (LONG DISTANCE) FROM ULUNDI TAXI RANK TURN RIGHT TO JOIN PRINCESS MAGOGO STREET, TURN LEFT TO JOIN KING DINUZULU HIGHWAY, PROCEED TO ULUNDI 19 TURN RIGHT TO JOIN R34, PROCEED TO R33, PROCEED TO DUNDEE PROCEED TO R602, PROCEED TO N11 BECOMING NEWCASTLE ROAD, PROCEED TO LADYSMITH TAXI RANK ON QUEEN STREET OFF LOADING AND LOADING AND BACK TO ULUNDI USING THE SAME ROUTE.



transport

Department:
Transport
Province of KwaZulu-Natal

GAZETTE

LGKZNG44-2022-MAR

REGION: ALL

1) Application Number: APP0047666	2) Gazette Number: LGKZNG44-2022-MAR
3) Applicant: EN MAZIBUKO ID NO. 5906021045086 Association: MAHLABATHINI-ULUNDI TRANS. ASSOCIATION	4) Applicant Address: P O BOX 245 MAHLABATHINI 3865
5) Existing Licence Holder: NOT APPLICABLE ID NO. NOT APPLICABLE	6) Existing Licence Holder Address: NOT APPLICABLE
7) Type of application: ADD AUTHORISATIONS/ROUTES	8) Operating Licence Number: LGKZN0803000715
9) Vehicle Type: MINIBUS	10) 1 X 15 (SEATED) + 0 (STANDING)
11) Region: ZULULAND	
12.1	KZPRERC2797030 - ULUNDI TO MABEDLANA (LOCAL) FROM ULUNDI PLAZA TAXI RANK TURN RIGHT TO JOIN PRINCESS MAGOGO CROSS KING DINIZULU GO STRAIGHT AND TURN LEFT WITH INKOSI GUMEDE STREET WHICH BECOMES UMKHULUTSHANE STREET AND TURN TO JOIN P734 ROAD TO NDLOVANE HIGH SCHOOL ROAD.GO STRAIGHT, LOADING AND OFFLOADING ALONG THE ROAD, TURN RIGHT ON THE RESERVOIR TANKS TOWARDS MHLAHLANE RESERVE LOADING AND OFFLOADING ALONG THE ROAD AND TURN BACK TO ULUNDI PLAZA TAXI RANK USING THE SAME ROUTE.
12.2	KZPRERC2797079 - ULUNDI TO MKHAZANA (LOCAL) FROM ULUNDI PLAZA TAXI RANK TURN RIGHT TO JOIN PRINCESS MAGOGO CROSS KING DINIZULU STRAIGHT TO MKHAZANA LOADING AND OFF-LOADING ALONG THE ROAD STRAIGHT AND PASS MAQHINGA HIGH SCHOOL TURN RIGHT TOWARDS GODLUMKHONTO PRIMARY SCHOOL AND TURN BACK TOWARDS WHITE UMFOLOZI BRIDGE TOWARDS KWAMJIBHA RESERVE AND TURN BACK TO ULUNDI PLAZA TAXI RANK USING THE SAME ROUTE
12.3	KZPRERC2797128 - ULUNDI TO UNIT A (LOCAL) FROM ULUNDI PLAZA TAXI RANK TURN RIGHT TO JOIN PRINCESS MAGOGO AND TURN LEFT TO JOIN KING DINIZULU STREET, TURN LEFT TO JOIN MNYAMANA ROAD TURN LEFT TO JOIN MFOLOZI STREET AND TURN BACK TO ULUNDI PLAZA TAXI RANK USING THE SAME ROUTE.
12.4	KZPRERC2797177 - ULUNDI TO UNIT C & D (LOCAL) FROM ULUNDI PLAZA TAXI RANK TURN RIGHT TO JOIN PRINCESS MAGOGO STREET AND TURN LEFT JOIN KING ZWELITHINI STREET PROCEED AND PASS UNIT C LOADING AND OFF LOADING ALONG THE ROAD PASS, PRINCE DABULAMANZI SCHOOL TURN RIGHT TO JOIN KING SHAKA STREET TO SECTION D AND TURN LEFT TO JOIN DR. DENNIS MADIDE STREET PROCEEDING TO EMTHONJANENI STREET LOADING AND OFF LOADING ALONG THE ROAD TURN RIGHT TO JOIN F.T MDLALOSE STREET LOADING AND OFF LOADING ALONG THE ROAD. TURN BACK TO ULUNDI PLAZA TAXI RANK USING THE SAME ROUTE.
12.5	KZPRERC2797226 - ULUNDI TO MASHONA (LOCAL) FROM ULUNDI PLAZA TAXI RANK TURN RIGHT TO JOIN PRINCESS MAGOGO AND TURN RIGHT TO JOIN KING DINIZULU ROAD LOADING AND OFF LOADING ALONG THE ROAD, PASS MAHLABATHINI PRIMARY SCHOOL TURN RIGHT TO JOIN P702 LOADING AND OFF LOADING ALONG THE ROAD PROCEED TO ST. FRANCIS HOSPITAL AND TURN BACK TO ULUNDI PLAZA TAXI RANK USING THE SAME ROUTE.
12.6	KZPRERC2797275 - ULUNDI TO NKONJENI (LOCAL) FROM ULUNDI PLAZA TAXI RANK TURN RIGHT TO JOIN PRINCESS MAGOGO STREET AND TURN RIGHT TO JOIN KING DINIZULU AND TURN LEFT TO JOIN P244MAYIWANE-MASHONA JUNCTION TURN RIGHT WITH D1721 TO NKONJENI HOSPITAL LOADING AND OFF LOADING ALONG THE ROAD PROCEED TO KWAPHINDANGENE RESERVE LOADING AND OFF LOADING ALONG THE ROAD, PROCEED TO KWANGILAZI STORE LOADING AND OFF LOADING ALONG THE ROAD, PROCEED WITH D1717 TO VEZUNYAWO AND NOMDIYA AND TURN RIGHT WITH R244 BACK TO ULUNDI PLAZA TAXI RANK USING THE SAME ROUTE.
12.7	KZPRERC2797324 - ULUNDI TO NHLAZATSHE (LOCAL) FROM ULUNDI PLAZA TAXI RANK TURN RIGHT TO JOIN PRINCESS MAGOGO STREET AND TURN RIGHT TO JOIN KING DINIZULU STREET AND TURN LEFT WITH P244 PROCEED TO MHLAHLANE RESERVE LOADING AND OFF LOADING ALONG THE ROAD,PASS THWASANE HIGH SCHOOL PROCEED TO NHLAZATSHE RESERVE LOADING AND OFF LOADING ALONG THE ROAD AND TURN BACK TO ULUNDI PLAZA TAXI RANK USING THE SAME ROUTES.
12.8	KZPRERC2797373 - ULUNDI TO XOLO \ LOMO (LOCAL) FROM ULUNDI PLAZA TAXI RANK TURN RIGHT TO JOIN PRINCESS MAGOGO STREET AND TURN RIGHT TO JOIN KING DINIZULU HIGHWAY AND TURN RIGHT TO JOIN P702 PROCEED AND PASS MASHONA, PASS ST FRANSIS, PASS KWAVUTHELA RESERVE, LOADING AND OFF LOADING ALONG THE ROAD AND PROCEED TO XOLO LOADING AND OFF LOADING ALONG THE ROAD PROCEED TO ISPHIVA RESERVELOMO LOADING AND OFF LOADING ALONG THE ROAD AND TURN LEFT TO XASANA RESERVE LOADING AND OFF LOADING ALONG THE ROAD AND TURN BACK TO P702 PROCEED TO LOMO RESERVE LOADING AND OFF LOADING ALONG THE ROAD ,PROCEED TO ISIPHIVA RESERVE LOADING AND OFF LOADING ALONG THE ROAD PROCEED WITH P702 AND PASS LOMO CLINIC LOADING AND OFF LOADING ALONG THE ROAD AND PASS MTHUNZIWOXOLO SCHOOL PROCEED WITH P702 LOADING AND OFF LOADING ALONG THE ROAD AND TURN BACK TO ULUNDI PLAZA TAXI RANK USING THE SAME ROUTE.
12.9	KZPRERC2797422 - ULUNDI TO NTANDAKUWELA (LOCAL). FROM ULUNDI PLAZA TAXI RANK TURN RIGHT TO JOIN PRINCESS MAGOGO STREET AND TURN RIGHT TO JOIN KING DINIZULU HIGHWAY, TURN RIGHT TO JOIN P702 AND PROCEED TO NTANDAKUWELA RESERVE LOADING AND OFF LOADING ALONG THE ROAD, PROCEED TO MANEKWANE RESERVE LOADING AND OFF LOADING ALONG THE ROAD, PROCEED TO SANGONYANE RESERVE LOADING AND OFF LOADING AND OFF LOADING ALONG THE ROAD AND TURN BACK TO ULUNDI-PLAZA TAXI RANK USING THE SAME ROUTE.
12.10	KZPRERC2797471 - ULUNDI TO WELA (LOCAL) FROM ULUNDI-PLAZA TAXI RANK TURN RIGHT TO JOIN PRINCESS MAGOGO STREET AND TURN RIGHT TO JOIN KING DINIZULU AND TURN RIGHT WITH P702 AND TURN RIGHT TO WELA RESERVE LOADING AND OFF LOADING ALONG THE ROAD, PASS WELA PRIMARY SCHOOL AND TURN BACK WITH SAME ROUTE TO ULUNDI-PLAZA TAXI RANK.
12.11	KZPRERC2797520 - ULUNDI TO ZONDELA (LOCAL) FROM ULUNDI - PLAZA TAXI RANK TURN LEFT TO JOIN PRINCESS MAGOGO AND TURN LEFT TO JOIN KING ZWELITHINI ROAD, AND TURN RIGHT TO JOIN KING MPANDE STREET, PASS KING MAGEBA PUBLIC SCHOOL AND BACK TO ULUNDI-PLAZA TAXI RANK WITH SAME ROUTE.
12.12	KZPRERC2797569 - ULUNDI TO THOKOZA (LOCAL) FROM ULUNDI - PLAZA TAXI RANK TURN RIGHT TO JOIN PRINCESS MAGOGO STREET, AND TURN LEFT TO JOIN KING DINIZULU, TURN LEFT TO JOIN KING CETSHWAYO HIGHWAY/P700 TURN RIGHT TOWARDS THENGISANGAYE PRIMARY SCHOOL AND PASS THOKOZA STORE LOADING AND OFF LOADING ALONG THE ROAD PROCEED TO THOKOZA RESERVE AND RETURN BACK WITH SAME ROUTE TO ULUNDI-PLAZA TAXI RANK.
12.13	KZPRERC2797618 - ULUNDI TO EZIHLABENI (LOCAL) FROM ULUNDI-PLAZA TAXI RANK TURN RIGHT TO JOIN PRINCESS MAGOGO STREET AND TURN LEFT TO JOIN KING DINIZULU AND TURN LEFT TO JOIN KING CETSHWAYO/P700 PASS ONDINI MUSEUM TURN LEFT TO NDAYINI AND BACK TO JOIN P700 TOWARDS EZIHLABENI RESERVE AND BACK TO ULUNDI PLAZA TAXI RANK WITH SAME ROUTE.



transport

Department:
Transport
Province of KwaZulu-Natal

GAZETTE

LGKZNG44-2022-MAR

REGION: ALL

12.14	KZPRERC2797667 - ULUNDI TO NHLUNGWANE (LOCAL) FROM ULUNDI - PLAZA TAXI RANK TURN RIGHT TO JOIN PRINCESS MAGOGO AND TURN LEFT TO JOIN KING CETSHWAYO HIGHWAY P700 PASS NOUNOE PRIMARY SCHOOL, PASS MLABA TRIBAL AUTHORITY SCHOOL, TURN LEFT TO NTILINGWE RESERVE LOADING AND OFF LOADING ALONG THE ROAD AND TURN BACK TO P700 TURN LEFT TO KWATHUTHU, PROCEED TO NKONJANE LOADING AND OFF LOADING ALONG THE ROAD, AND TURN BACK TO P700, TURN LEFT TO NTABANKULU RESERVE LOADING AND OFF LOADING ALONG THE ROAD, TURN BACK TO P700 PROCEED TO DINDI RESERVE WITH P700 LOADING AND OFF LOADING ALONG THE ROAD, TURN RIGHT WITH D1702 TO NJOMELWANE RESERVE LOADING AND OFF LOADING ALONG THE ROAD AND TURN BACK TO P700 PROCEED AND PASS NHLUNGWANE HIGH SCHOOL TURN LEFT TO ZILULWANE RESERVE LOADING AND OFF LOADING ALONG THE ROAD AND TURN BACK TO P700 TURN RIGHT WITH D1733 TO NQULWANE RESERVE LOADING AND OFF LOADING ALONG THE ROAD AND BACK TO P700 PROCEED AND TURN LEFT WITH HLUSHWANA PRIMARY SCHOOL TO BHEKIMBAZO RESERVE AND BACK TO ULUNDI-PLAZA TAXI RANK USING THE SAME ROUTE.
12.15	KZPRERC2797716 - ULUNDI TO OKHUKHO (LOCAL) FROM ULUNDI PLAZA TAXI RANK TURN RIGHT TO JOIN PRINCESS MAGOGO STREET, AND TURN LEFT TO JOIN KING DINIZULU HIGHWAY AND TURN LEFT TO KING CETSHWAYO P700 PASS MGABABA RESERVE LOADING AND OFF LOADING ALONG THE ROAD PROCEED TO OKHUKHO MINE AND TURN BACK TO ULUNDI PLAZA TAXI RANK USING THE SAME ROUTE.
12.16	KZPRERC2797765 - ULUNDI TO DUMANENI (LOCAL) FROM ULUNDI PLAZA TAXI RANK TURN RIGHT TO JOIN PRINCESS MAGOGO STREET AND TURN LEFT TO KING CETSHWAYO P700 AND TURN RIGHT TO DUMANENI RESERVE LOADING AND OFF LOADING ALONG THE ROAD PASS TSHENILOLWAZI SCHOOL PROCEED TO DUMANENI AND PASS KWAMAYISE STORE AND PROCEED TO EKUJULENI SCHOOL AND TURN BACK TO ULUNDI-PLAZA TAXI RANK USING THE SAME ROUTE.
12.17	KZPRERC2797814 - ULUNDI TO HLOPHEKHULU (LOCAL) FROM ULUNDI-PLAZA TAXI RANK TURN RIGHT TO PRINCESS MAGOGO STREET AND TURN LEFT TO KING DINIZULU HIGHWAY AND TURN LEFT TO KING CETSHWAYO AND TURN LEFT WITH D1700 PROCEED TO HLOPHEKHULU TURN RIGHT TO D1715 PASS KWAGIJIMA STORE AND TURN BACK AND TURN BACK AT HLOPHEKHULU RESERVE AND TURN BACK TO ULUNDI-PLAZA TAXI RANK USING THE SAME ROUTE.
12.18	KZPRERC2797863 - ULUNDI TO KWACEZA (LOCAL) FROM ULUNDI PLAZA TAXI RANK ASSOCIATION TURN RIGHT TO JOIN PRINCESS MAGOGO STREET AND TURN RIGHT TO JOIN KING DINUZULU HIGHWAY PROCEED TO JOIN P522, PROCEED TO MADAKA RESERVE LOADING AND OFF LOADING ALONG THE ROAD, PROCEED TO NDIINDE RESERVE LOADING AND OFF LOADING ALONG THE ROAD, PROCEED TO MAME RESERVE, LOADING AND OFF LOADING ALONG THE ROAD PROCEED WITH P522/R66 AND TURN LEFT WITH P487 TO KWACEZA PROCEED TO PHANGODE RESERVE LOADING AND OFF LOADING ALONG THE ROAD, PROCEED TO EZIMFABENI RESERVE LOADING AND OFF LOADING ALONG THE ROAD, PROCEED TO DLABANE RESERVE LOADING AND OFF LOADING ALONG THE ROAD, PROCEED TO DAMBA RESERVE LOADING AND OFF LOADING ALONG THE ROAD, PROCEED TO NHLONGA RESERVE LOADING AND OFF LOADING ALONG THE ROAD, PROCEED TO KWA BRUSH RESERVE LOADING AND OFF LOADING ALONG THE ROAD, TURN WITH D1722 TO THULASIZWE RESERVE LOADING AND OFF LOADING ALONG THE ROAD, PROCEED TO KWADUVELA RESERVE, AND TURN LEFT TO THULASIZWE HOSPITAL AND TURN BACK TO CEZA HOSPITAL, PROCEED TO MPHONGOZINI SCHOOL LOADING AND OFF LOADING ALONG THE ROAD AND BACK TO ULUNDI PLAZA TAXI RANK USING THE SAME ROUTE.
12.19	KZPRERC2797912 - ULUNDI TO ISITETEMU IDLEBE (LOCAL) FROM ULUNDI-TAXI RANK AND TURN RIGHT TO JOIN PRINCESS MAGOGO STREET AND TURN RIGHT TO JOIN KING DINIZULU HIGHWAY AND TURN LEFT TO JOIN P244 AND PROCEED PASS NKONJENI AREA, AND PROCEED TO MHLAHLANE RESERVE AND TURN RIGHT TO JOIN P704 PROCEED TO KWAMAHLEZA RESERVE AND TURN RIGHT TO JOIN P2292, PROCEED TO GOOO RESERVE, PROCEED TO KWANGENETSHENI RESERVE AND TURN BACK TO JOIN P704, PROCEED AND PASS IDLEBE STORE AND TURN RIGHT TO D1718, PASS IDLEBE SCHOOL AND TURN RIGHT WITH D2293 PROCEED TO OGODWENI RESERVE PROCEED TO D1718 AND TURN RIGHT WITH P704 PASS MWELASE PRIMARY SCHOOL PROCEED TO MLOVU RESERVE AND TURN BACK WITH P704 AND TURN RIGHT WITH D1719 TO ISITETEMU RESERVE LOADING AND OFF LOADING ALONG THE ROAD AND TURN BACK TO ULUNDI-PLAZA TAXI RANK USING THE SAME ROUTE.
12.20	KZPRERC2797961 - ULUNDI TO OSUTHU (LOCAL) FROM ULUNDI PLAZA TAXI RANK TURN RIGHT TO JOIN PRINCESS MAGOGO STREET AND TURN RIGHT TO JOIN KING DINIZULU HIGHWAY PROCEED TO P522 PASS NDIINDE RESERVE PROCEED PASS KWAMAME TURN LEFT WITH D1820 TO OSUTU RESERVE LOADING AND OFF LOADING ALONG THE ROAD PROCEED PASS SONKESHANA PRIMARY SCHOOL LOADING AND OFF LOADING ALONG THE ROAD, PROCEED AND PASS OSUTHU SCHOOL LOADING AND OFF LOADING ALONG THE ROAD PROCEED AND PASS QUEEN KAMSWELI SCHOOL LOADING AND OFF LOADING ALONG THE ROAD AND PROCEED TO OSUTHU TAXI RANK LOADING AND OFF LOADING ALONG THE ROAD AND TURN BACK TO ULUNDI PLAZA TAXI RANK USING THE SAME ROUTE.
12.21	KZPRERC2798010 - ULUNDI TO ESIGODIPHOLA (LOCAL) FROM ULUNDI PLAZA TAXI RANK AND TURN RIGHT TO JOIN PRINCESS MAGOGO STREET AND TURN LEFT TO JOIN KING DINIZULU HIGHWAY AND TURN RIGHT TO JOIN R34 LOADING AND OFF LOADING ALONG THE ROAD PROCEED AND PASS MAKHOSINI RESERVE AND TURN RIGHT TO LANDULWAZI PRIMARY SCHOOL AND PROCEED TO ESIGODIPHOLA RESERVE LOADING AND OFF LOADING ALONG THE ROAD, PROCEED AND PASS LANDULWAZI PRIMARY SCHOOL LOADING AND OFF LOADING ALONG THE ROAD AND TURN BACK TO ULUNDI PLAZA TAXI RANK USING THE SAME ROUTE DETAILED
12.22	KZPRERC2798059 - ULUNDI TO DENNY DALTON (LOCAL) FROM ULUNDI PLAZA TAXI RANK AND TURN RIGHT TO JOIN PRINCESS MAGOGO STREET AND TURN LEFT TO JOIN KING DINIZULU HIGHWAY PROCEED TO ULUNDI 19 WITH P52 AND TURN RIGHT TO JOIN R34, PROCEED TO EMAKHOSINI RESERVE LOADING AND OFF LOADING ALONG THE PROCEED AND CROSS MAPHOMA BRIDGE PASS MPOFAZANA CRECHE PROCEED TO P47 AND TURN RIGHT TO DENNY DALTON PASS MDUMEZWENI STORE LOADING AND OFF LOADING ALONG THE ROAD PROCEED AND TURN RIGHT WITH PASS BUHLEBELANGA SCHOOL LOADING AND OFF LOADING ALONG THE ROAD AND TURN LEFT PASS MPUNGAMHLOPHE POLICE STATION LOADING AND OFF LOADING ALONG THE ROAD PASS PENTECOSTAL CHURCH LOADING AND OFF LOADING ALONG THE ROAD PROCEED WITH D3142 LOADING AND OFF LOADING ALONG THE ROAD AND TURN LEFT WITH D3144 PROCEED TO EZIBOMVU RESERVE AND TURN BACK TO ULUNDI-PLAZA TAXI RANK USING THE SAME ROUTE.
12.23	KZPRERC2798108 - ULUNDI TO BABANANGO (LOCAL DISTANCE) FROM ULUNDI - PLAZA TAXI RANK AND TURN RIGHT TO JOIN PRINCESS MAGOGO STREET AND TURN LEFT TO JOIN KING DINIZULU HIGHWAY, AND PROCEED TO ULUNDI 19 WITH R 66 TO JOIN R34 PASS EMAKHOSINI RESERVE AND TURN LEFT TO BABANANGO RESERVE WITH R32 LOADING AND OFF LOADING ALONG THE ROAD PROCEED WITH P432 TO BABANANGO PASS KONINGSDAL FARM PROCEED AND CROSS MPHEMBENI BRIDGE PROCEED TO P250, LOADING AND OFF LOADING ALONG THE ROAD TURN RIGHT TO JOIN R48 PROCEED TO BABANANGO LOADING AND OFF LOADING ALONG THE ROAD, PASS BABANANGO VILLAGE PROCEED TO BABANANGO TAXI RANK AND TURN BACK TO ULUNDI-PLAZA TAXI RANK USING THE SAME ROUTE.
12.24	KZPRERC2798157 - ULUNDI VIA KWACEZA TO VRYHEID (LONG DISTANCE) FROM ULUNDI-PLAZA TAXI RANK TURN RIGHT TO JOIN PRINCESS MAGOGO STREET AND TURN RIGHT TO JOIN KING DINIZULU HIGHWAY PROCEED TO JOIN P522, PROCEED TO MADAKA RESERVE LOADING AND OFF LOADING ALONG THE ROAD, PROCEED TO NDIINDE RESERVE LOADING AND OFF LOADING ALONG THE ROAD, PROCEED TO MAME RESERVE, LOADING AND OFF LOADING ALONG THE ROAD PROCEED WITH P522/R66 AND TURN LEFT TO KWA-CEZA PROCEED TO PHANGODE RESERVE LOADING AND OFF LOADING ALONG THE ROAD, PROCEED TO EZIMFABENI RESERVE, LOADING AND OFF LOADING ALONG THE ROAD, PROCEED TO DLABANE RESERVE LOADING AND OFF LOADING ALONG THE ROAD, PROCEED TO DAMBA RESERVE LOADING AND OFF LOADING ALONG THE ROAD, PROCEED TO NHLONGA RESERVE LOADING AND OFF LOADING ALONG THE ROAD, PROCEED TO KWA-BRUSH RESERVE LOADING AND OFF LOADING ALONG THE ROAD, TURN WITH D172 TO THULASIZWE RESERVE LOADING AND OFF LOADING ALONG THE ROAD, PROCEED TO KWADUVELA RESERVE PROCEED TO P487 TURN RIGHT TO JOIN R34, TURN RIGHT AND PROCEED TO VRYHEID TAXI RANK OFF LOADING AND TURN BACK TO KWADUVELA USING THE SAME ROUTE.



transport

Department:
Transport
Province of KwaZulu-Natal

GAZETTE

LGKZNG44-2022-MAR

REGION: ALL

12.25	KZPRERC2798206 - ULUNDI VIA KWADUVELA TO JOHANNESBURG (LONG DISTANCE) FROM ULUNDI TAXI RANK TURN RIGHT TO JOIN PRINCESS MAGOGO STREET AND TURN RIGHT TO JOIN KING DINIZULU HIGHWAY AND TURN LEFT TO JOIN P522 PROCEED TO MADAKA RESERVE, PROCEED TO MAME RESERVE, PROCEED WITH R522/R66 AND TURN LEFT TO P487 TO KWACEZA PROCEED TO PHANGODE RESERVE, PROCEED TO EZIMFABENI RESERVE, PROCEED TO DLABANE RESERVE PROCEED TO DAMBA RESERVE PROCEED TO NHLONGA RESERVE, PROCEED TO KWABRUSH RESERVE, TURN WITH DI722 TO RESERVE, PROCEED TO KWADUVELA RESERVE PROCEED TO THULASIZWECEZA HOSPITAL, PROCEED TO MHONGOZINI SCHOOL PROCEED TO KWADUVELA LOADING PROCEED TO R487, TURN RIGHT TO JOIN R34, AND TURN RIGHT TOWARDS VRYHEID, AND TURN LEFT TO JOIN R83 TURN RIGHT PROCEED TO JOIN N11 PROCEED TO VOLKRUST PROCEED TO R23, PROCEED TO N3, PROCEED TO M2 PROCEED TO JOIN RISSIK STREET PROCEED TO PARK CITY RANK, LOADING AND OFF LOADING ALONG THE ROAD AND TURN BACK TO ULUNDI USING THE SAME ROUTE.
12.26	KZPRERC2798255 - ULUNDI TO DUMANENI (LOCAL) FROM ULUNDI PLAZA TAXI RANK TURN RIGHT TO JOIN PRINCESS MAGOGO STREET AND TURN LEFT TO JOIN KING DINUZULU AND TURN LEFT TO JOIN KING CETSHWAYO P700 PASS ONDINI MUSEUM PROCEED TO DUMANENI RESERVE LOADING AND OFFLOADING AND BACK THROUGH THE SAME ROUTE.
12.27	KZPRERC2798304 - ULUNDI TO DUNDEE (LONG DISTANCE) FROM ULUNDI TAXI RANK TURN RIGHT TO JOIN PRINCESS MAGOGO AND TURN LEFT TO JOIN KING DINIZULU HIGHWAY JOIN R66, PROCEED TO ULUNDI19 AND TURN RIGHT TO JOIN R34 PROCEED AND TURN LEFT TO JOIN R33, TURN LEFT AND PROCEED WITH R33 TO DUNDEE AND TURN RIGHT TAXI RANK. OFFLOAD AND LOAD PASSENGERS BACK TO ULUNDI USING THE SAME ROUTE.
12.28	KZPRERC2798353 - ULUNDI TO NEWCASTLE (LONG DISTANCE) FROM ULUNDI PLAZA TAXI RANK TURN RIGHT TO JOIN PRINCESS MAGOGO TURN LEFT TO JOIN KING DINUZULU HIGHWAY JOIN R66 TURN RIGHT TO JOIN R34 PROCEED AND TURN LEFT TO JOIN R33 AND TURN LEFT PROCEED AND TURN RIGHT AT BLOOD RIVER INTERSECTION, PROCEED TURN LEFT TO JOIN P483 TURN LEFT TO JOIN N11 TURN RIGHT TO JOIN ALLEN STREET JOIN MURCHISON STREET AND TURN TO NEWCASTLE TAXI RANK USING VOORTREKKER STREET DROP PASSENGERS, PICK UP PASSENGERS AND RETURN TO ULUNDI USING THE SAME ROUTE.
12.29	KZPRERC2798402 - ULUNDI TO LADYSMITH (LONG DISTANCE) FROM ULUNDI TAXI RANK TURN RIGHT TO JOIN PRINCESS MAGOGO STREET, TURN LEFT TO JOIN KING DINUZULU HIGHWAY, PROCEED TO ULUNDI 19 TURN RIGHT TO JOIN R34, PROCEED TO R33, PROCEED TO DUNDEE PROCEED TO R602, PROCEED TO N11 BECOMING NEWCASTLE ROAD, PROCEED TO LADYSMITH TAXI RANK ON QUEEN STREET OFF LOADING AND LOADING AND BACK TO ULUNDI USING THE SAME ROUTE.



transport

Department:
Transport
Province of KwaZulu-Natal

GAZETTE

LGKZNG44-2022-MAR

REGION: ALL

1) Application Number: APP0129597	2) Gazette Number: LGKZNG44-2022-MAR
3) Applicant: ZP THUSI ID NO. 4901305400082 Association: MBAZWANA TAXI ASSOCIATION	4) Applicant Address: P.O. BOX 207 MBAZWANA KWAZULU-NATAL 3974
5) Existing Licence Holder: NOT APPLICABLE ID NO. NOT APPLICABLE	6) Existing Licence Holder Address: NOT APPLICABLE
7) Type of application: ADD AUTHORISATIONS/ROUTES	8) Operating Licence Number: LGKZN0603000266
9) Vehicle Type: MINIBUS	10) 1 X 15 (SEATED) + 0 (STANDING)
11) Region: UMKHANYAKUDE	
12.1	KZPRERC2850685 - MBAZWANA TO MANYAMPISI FROM APPROVED TAXI RANK MBAZWANA INTO LEFT P748 THEN RIGHT TURN R22 ROAD TURN LEFT MBUZINI ROAD D2054 DROP/PICK ALONG STRAIGHT TURN LEFT TO D1882 DROP/PICK PROCEED THEN TURN LEFT D2485 DROP/PICK PROCEED STRAIGHT TO MANYAMPISI AND RETURN ON THE SAME ROUTE IN REVERSE WITH PASSENGERS.
12.2	KZPRERC2850734 - MBAZWANA TO NTSHONGWE FROM APPROVED TAXI RANK MBAZWANA INTO LEFT P748 THEN CROSS OVER R22 ROAD INTO P447 PROCEED ALONG DROP/PICK STRAIGHT TO T-JUNCTION NTSHONGWE AND RETURN ON THE SAME ROUTE IN REVERSE WITH PASSENGERS.
12.3	KZPRERC2850783 - MSELENI HOSPITAL TO NTSHONGWE FROM MSELENI HOSPITAL RANK D1885 TURN LEFT R22 ROAD INTO RIGHT TURN P444 DROP/PICK ALONG PASS VIMBUKHALO SCHOOL PROCEED STRAIGHT TO T-JUNCTION NTSHONGWE AND RETURN ON THE SAME ROUTE IN REVERSE WITH PASSENGERS.
12.4	KZPRERC2850832 - MBAZWANA TO MANABA FROM APPROVED TAXI RANK MBAZWANA INTO LEFT P748 THEN CROSS OVER R22 ROAD INTO P447 PROCEED ALONG DROP/PICK STRAIGHT TO RIGHT T-JUNCTION OF P444 PROCEED ALONG DROP/PICK INTO LEFT TURN D1882 PROCEED ALONG DROP/PICK TO MANABA STORE AND RETURN ON THE SAME ROUTE IN REVERSE WITH PASSENGERS.
12.5	KZPRERC2850881 - MSELENI TO MTHUNZINI FROM MSELENI HOSPITAL RANK D1885 INTO RIGHT THROUGH CIRCLE L1378 PROCEED ALONG DROP/PICK STRAIGHT PASS ESIZOFIKA PRIMARY SCHOOL, KWASANTO PRIMARY GO STRAIGHT OVER SMALL BRIDGE DROP/PICK ALONG TILL REACH TO MTHUNZINI AND RETURN ON THE SAME ROUTE IN REVERSE WITH PASSENGERS.
12.6	KZPRERC2850930 - MBAZWANA TO SPHAHLINI FROM APPROVED TAXI RANK MBAZWANA INTO RIGHT P748 THEN RIGHT THROUGH THE CIRCLE ALSO P748 PROCEED STRAIGHT ALONG DROP/PICK INTO LEFT TURN L2105 PROCEED DROP/PICK PASS SPHAHLINI PRIMARY SCHOOL TO T-JUNCTION SPHAHLINI AND RETURN ON THE SAME ROUTE IN REVERSE WITH PASSENGERS.
12.7	KZPRERC2850979 - MBAZWANA TO OQONDWENI FROM APPROVED TAXI RANK MBAZWANA INTO LEFT P748 THEN TURN LEFT R22 ROAD PROCEED ALONG DROP/PICK TURN RIGHT L1379 JUST BEFORE SMANGALISO WETLANDS DROP/PICK ALONG TO OQONDWENI PRIMARY SCHOOL AND RETURN ON THE SAME ROUTE IN REVERSE.
12.8	KZPRERC2851028 - MBAZWANA TO ENQENI FROM APPROVED TAXI RANK MBAZWANA INTO LEFT P748 THEN RIGHT TURN R22 ROAD INTO THE CIRCLE LEADING TOWARD D1848 PROCEED STRAIGHT ALONG DROP/PICK PASS EMABOMVINI TARVEN TO EZINQENI AND RETURN ON THE SAME ROUTE IN REVERSE.
12.9	KZPRERC2851077 - MSELENI TO NJINJI FROM MSELENI HOSPITAL RANK D1885 INTO RIGHT TURN R22 ROAD PROCEED STRAIGHT DROP/PICK ALONG TURN LEFT L3019 STRAIGHT ALONG DROP/PICK TO NJINJI AND RETURN ON THE SAME ROUTE IN REVERSE WITH PASSENGERS.
12.10	KZPRERC2851126 - MBAZWANA TO MANZIBOMVU FROM APPROVED TAXI RANK MBAZWANA INTO LEFT P748 THEN RIGHT TURN R22 ROAD THROUGH CIRCLE PROCEED STRAIGHT ALONG R22 ROAD DROP/PICK TURN LEFT L2887 DROP/PICK ALONG PASS NGWENYENI SCHOOL, MNTANENKOSI SCHOOL PROCEED DROP/PICK THEN TURN LEFT T JUNCTION TO MANZIMBOVU STORE CIRCLE AND RETURN ON THE SAME ROUTE IN REVERSE WITH PASSENGERS. MANZIBOMVU TO MBAZWANA (ALTERNATIVE ROUTE) FROM MANZIMBOVU STORE CIRCLE PROCEED STRAIGHT WITH PASSENGERS PICK/DROP ALONG TURN RIGHT R22 ROAD PICK/DROP PROCEED STRAIGHT TO MBAZWANA TAXI RANK DROP AND PICK PASSENGERS AND RETURN ON THE SAME ROUTE IN REVERSE WITH PASSENGERS.
12.11	KZPRERC2851224 - MBAZWANA TO MADONELA FROM APPROVED TAXI RANK MBAZWANA INTO LEFT P748 THEN RIGHT TURN R22 TURN LEFT MBUZINI ROAD D2054 PROCEED TO MANABA AND TURN LEFT AND PROCEED TO D1835 AND RETURN WITH SAME ROUTE.
12.12	KZPRERC2851273 - MSELENI TO MADONELA FROM MSELENI TURN LEFT MBUZINI ROAD D2054 PROCEED TO MANABA STORE TURN LEFT STRAIGHT TO D1835 PROCEED TO 34 TO MADONELA CLINIC AND RETURN.
12.13	KZPRERC2851322 - NTSHONGWE TO MADONELA FROM NTSHONGWE STORE D1882 GO STRAIGHT TO ESBHOWENI CHURCH AND TO MANABA STORE TURN LEFT TO D1835 STRAIGHT AND PROCEED MANYAMPISI STRAIGHT TO MADONELA CLINIC AND WITH THE SAME ROUTE.



transport

Department:
Transport
Province of KwaZulu-Natal

GAZETTE

LGKZNG44-2022-MAR

REGION: ALL

1) Application Number: APP0129615	2) Gazette Number: LGKZNG44-2022-MAR
3) Applicant: MA MAPHANGA ID NO. 5704305326086 Association: MBAZWANA TAXI ASSOCIATION	4) Applicant Address: PO BOX 207 MBAZWANA KWAZULU-NATAL 3974
5) Existing Licence Holder: NOT APPLICABLE ID NO. NOT APPLICABLE	6) Existing Licence Holder Address: NOT APPLICABLE
7) Type of application: ADD AUTHORISATIONS/ROUTES	8) Operating Licence Number: LGKZN0603000013
9) Vehicle Type: MINIBUS	10) 1 X 15 (SEATED) + 0 (STANDING)
11) Region: UMKHANYAKUDE	
12.1	KZPRERC2850685 - MBAZWANA TO MANYAMPISI FROM APPROVED TAXI RANK MBAZWANA INTO LEFT P748 THEN RIGHT TURN R22 ROAD TURN LEFT MBUZINI ROAD D2054 DROP/PICK ALONG STRAIGHT TURN LEFT TO D1882 DROP/PICK PROCEED THEN TURN LEFT D2485 DROP/PICK PROCEED STRAIGHT TO MANYAMPISI AND RETURN ON THE SAME ROUTE IN REVERSE WITH PASSENGERS.
12.2	KZPRERC2850734 - MBAZWANA TO NTSHONGWE FROM APPROVED TAXI RANK MBAZWANA INTO LEFT P748 THEN CROSS OVER R22 ROAD INTO P447 PROCEED ALONG DROP/PICK STRAIGHT TO T-JUNCTION NTSHONGWE AND RETURN ON THE SAME ROUTE IN REVERSE WITH PASSENGERS.
12.3	KZPRERC2850783 - MSELENI HOSPITAL TO NTSHONGWE FROM MSELENI HOSPITAL RANK D1885 TURN LEFT R22 ROAD INTO RIGHT TURN P444 DROP/PICK ALONG PASS VIMBUKHALO SCHOOL PROCEED STRAIGHT TO T-JUNCTION NTSHONGWE AND RETURN ON THE SAME ROUTE IN REVERSE WITH PASSENGERS.
12.4	KZPRERC2850832 - MBAZWANA TO MANABA FROM APPROVED TAXI RANK MBAZWANA INTO LEFT P748 THEN CROSS OVER R22 ROAD INTO P447 PROCEED ALONG DROP/PICK STRAIGHT TO RIGHT T-JUNCTION OF P444 PROCEED ALONG DROP/PICK INTO LEFT TURN D1882 PROCEED ALONG DROP/PICK TO MANABA STORE AND RETURN ON THE SAME ROUTE IN REVERSE WITH PASSENGERS.
12.5	KZPRERC2850881 - MSELENI TO MTHUNZINI FROM MSELENI HOSPITAL RANK D1885 INTO RIGHT THROUGH CIRCLE L1378 PROCEED ALONG DROP/PICK STRAIGHT PASS ESIZOFIKA PRIMARY SCHOOL, KWASANTO PRIMARY GO STRAIGHT OVER SMALL BRIDGE DROP/PICK ALONG TILL REACH TO MTHUNZINI AND RETURN ON THE SAME ROUTE IN REVERSE WITH PASSENGERS.
12.6	KZPRERC2850930 - MBAZWANA TO SPHAHLENI FROM APPROVED TAXI RANK MBAZWANA INTO RIGHT P748 THEN RIGHT THROUGH THE CIRCLE ALSO P748 PROCEED STRAIGHT ALONG DROP/PICK INTO LEFT TURN L2105 PROCEED DROP/PICK PASS SPHAHLENI PRIMARY SCHOOL TO T-JUNCTION SPHAHLENI AND RETURN ON THE SAME ROUTE IN REVERSE WITH PASSENGERS.
12.7	KZPRERC2850979 - MBAZWANA TO OQONDWENI FROM APPROVED TAXI RANK MBAZWANA INTO LEFT P748 THEN TURN LEFT R22 ROAD PROCEED ALONG DROP/PICK TURN RIGHT L1379 JUST BEFORE SMANGALISO WETLANDS DROP/PICK ALONG TO OQONDWENI PRIMARY SCHOOL AND RETURN ON THE SAME ROUTE IN REVERSE.
12.8	KZPRERC2851028 - MBAZWANA TO ENQENI FROM APPROVED TAXI RANK MBAZWANA INTO LEFT P748 THEN RIGHT TURN R22 ROAD INTO THE CIRCLE LEADING TOWARD D1848 PROCEED STRAIGHT ALONG DROP/PICK PASS EMABOMVINI TARVEN TO EZINQENI AND RETURN ON THE SAME ROUTE IN REVERSE.
12.9	KZPRERC2851077 - MSELENI TO NJINJI FROM MSELENI HOSPITAL RANK D1885 INTO RIGHT TURN R22 ROAD PROCEED STRAIGHT DROP/PICK ALONG TURN LEFT L3019 STRAIGHT ALONG DROP/PICK TO NJINJI AND RETURN ON THE SAME ROUTE IN REVERSE WITH PASSENGERS.
12.10	KZPRERC2851126 - MBAZWANA TO MANZIBOMVU FROM APPROVED TAXI RANK MBAZWANA INTO LEFT P748 THEN RIGHT TURN R22 ROAD THROUGH CIRCLE PROCEED STRAIGHT ALONG R22 ROAD DROP/PICK TURN LEFT L2887 DROP/PICK ALONG PASS NGWENYENI SCHOOL, MNTANENKOSI SCHOOL PROCEED DROP/PICK THEN TURN LEFT T JUNCTION TO MANZIMBOVU STORE CIRCLE AND RETURN ON THE SAME ROUTE IN REVERSE WITH PASSENGERS. MANZIBOMVU TO MBAZWANA (ALTERNATIVE ROUTE) FROM MANZIMBOVU STORE CIRCLE PROCEED STRAIGHT WITH PASSENGERS PICK/DROP ALONG TURN RIGHT R22 ROAD PICK/DROP PROCEED STRAIGHT TO MBAZWANA TAXI RANK DROP AND PICK PASSENGERS AND RETURN ON THE SAME ROUTE IN REVERSE WITH PASSENGERS.
12.11	KZPRERC2851224 - MBAZWANA TO MADONELA FROM APPROVED TAXI RANK MBAZWANA INTO LEFT P748 THEN RIGHT TURN R22 TURN LEFT MBUZINI ROAD D2054 PROCEED TO MANABA AND TURN LEFT AND PROCEED TO D1835 AND RETURN WITH SAME ROUTE.
12.12	KZPRERC2851273 - MSELENI TO MADONELA FROM MSELENI TURN LEFT MBUZINI ROAD D2054 PROCEED TO MANABA STORE TURN LEFT STRAIGHT TO D1835 PROCEED TO 34 TO MADONELA CLINIC AND RETURN.
12.13	KZPRERC2851322 - NTSHONGWE TO MADONELA FROM NTSHONGWE STORE D1882 GO STRAIGHT TO ESBHOWENI CHURCH AND TO MANABA STORE TURN LEFT TO D1835 STRAIGHT AND PROCEED MANYAMPISI STRAIGHT TO MADONELA CLINIC AND WITH THE SAME ROUTE.



transport

Department:
Transport
Province of KwaZulu-Natal

GAZETTE

LGKZNG44-2022-MAR

REGION: ALL

1) Application Number: APP0129617	2) Gazette Number: LGKZNG44-2022-MAR
3) Applicant: BS MLAMBO ID NO. 7001045355089 Association: MBAZWANA TAXI ASSOCIATION	4) Applicant Address: PO BOX 207 MBAZWANA 3974
5) Existing Licence Holder: NOT APPLICABLE ID NO. NOT APPLICABLE	6) Existing Licence Holder Address: NOT APPLICABLE
7) Type of application: ADD AUTHORISATIONS/ROUTES	8) Operating Licence Number: LGKZN0603000683
9) Vehicle Type: MINIBUS	10) 1 X 15 (SEATED) + 0 (STANDING)
11) Region: UMKHANYAKUDE	
12.1	KZPRERC2850685 - MBAZWANA TO MANYAMPISI FROM APPROVED TAXI RANK MBAZWANA INTO LEFT P748 THEN RIGHT TURN R22 ROAD TURN LEFT MBUZINI ROAD D2054 DROP/PICK ALONG STRAIGHT TURN LEFT TO D1882 DROP/PICK PROCEED THEN TURN LEFT D2485 DROP/PICK PROCEED STRAIGHT TO MANYAMPISI AND RETURN ON THE SAME ROUTE IN REVERSE WITH PASSENGERS.
12.2	KZPRERC2850734 - MBAZWANA TO NTSHONGWE FROM APPROVED TAXI RANK MBAZWANA INTO LEFT P748 THEN CROSS OVER R22 ROAD INTO P447 PROCEED ALONG DROP/PICK STRAIGHT TO T-JUNCTION NTSHONGWE AND RETURN ON THE SAME ROUTE IN REVERSE WITH PASSENGERS.
12.3	KZPRERC2850783 - MSELENI HOSPITAL TO NTSHONGWE FROM MSELENI HOSPITAL RANK D1885 TURN LEFT R22 ROAD INTO RIGHT TURN P444 DROP/PICK ALONG PASS VIMBUKHALO SCHOOL PROCEED STRAIGHT TO T-JUNCTION NTSHONGWE AND RETURN ON THE SAME ROUTE IN REVERSE WITH PASSENGERS.
12.4	KZPRERC2850832 - MBAZWANA TO MANABA FROM APPROVED TAXI RANK MBAZWANA INTO LEFT P748 THEN CROSS OVER R22 ROAD INTO P447 PROCEED ALONG DROP/PICK STRAIGHT TO RIGHT T-JUNCTION OF P444 PROCEED ALONG DROP/PICK INTO LEFT TURN D1882 PROCEED ALONG DROP/PICK TO MANABA STORE AND RETURN ON THE SAME ROUTE IN REVERSE WITH PASSENGERS.
12.5	KZPRERC2850881 - MSELENI TO MTHUNZINI FROM MSELENI HOSPITAL RANK D1885 INTO RIGHT THROUGH CIRCLE L1378 PROCEED ALONG DROP/PICK STRAIGHT PASS ESIZOFIKA PRIMARY SCHOOL KWASANTO PRIMARY GO STRAIGHT OVER SMALL BRIDGE DROP/PICK ALONG TILL REACH TO MTHUNZINI AND RETURN ON THE SAME ROUTE IN REVERSE WITH PASSENGERS.
12.6	KZPRERC2850930 - MBAZWANA TO SPHAHLENI FROM APPROVED TAXI RANK MBAZWANA INTO RIGHT P748 THEN RIGHT THROUGH THE CIRCLE ALSO P748 PROCEED STRAIGHT ALONG DROP/PICK INTO LEFT TURN L2105 PROCEED DROP/PICK PASS SPHAHLENI PRIMARY SCHOOL TO T-JUNCTION SPHAHLENI AND RETURN ON THE SAME ROUTE IN REVERSE WITH PASSENGERS.
12.7	KZPRERC2850979 - MBAZWANA TO OQONDWENI FROM APPROVED TAXI RANK MBAZWANA INTO LEFT P748 THEN TURN LEFT R22 ROAD PROCEED ALONG DROP/PICK TURN RIGHT L1379 JUST BEFORE SMANGALISO WETLANDS DROP/PICK ALONG TO OQONDWENI PRIMARY SCHOOL AND RETURN ON THE SAME ROUTE IN REVERSE.
12.8	KZPRERC2851028 - MBAZWANA TO ENQENI FROM APPROVED TAXI RANK MBAZWANA INTO LEFT P748 THEN RIGHT TURN R22 ROAD INTO THE CIRCLE LEADING TOWARD D1848 PROCEED STRAIGHT ALONG DROP/PICK PASS EMABOMVINI TARVEN TO EZINQENI AND RETURN ON THE SAME ROUTE IN REVERSE.
12.9	KZPRERC2851077 - MSELENI TO NJINJI FROM MSELENI HOSPITAL RANK D1885 INTO RIGHT TURN R22 ROAD PROCEED STRAIGHT DROP/PICK ALONG TURN LEFT L3019 STRAIGHT ALONG DROP/PICK TO NJINJI AND RETURN ON THE SAME ROUTE IN REVERSE WITH PASSENGERS.
12.10	KZPRERC2851126 - MBAZWANA TO MANZIBOMVU FROM APPROVED TAXI RANK MBAZWANA INTO LEFT P748 THEN RIGHT TURN R22 ROAD THROUGH CIRCLE PROCEED STRAIGHT ALONG R22 ROAD DROP/PICK TURN LEFT L2887 DROP/PICK ALONG PASS NGWENYENI SCHOOL, MNTANENKOSI SCHOOL PROCEED DROP/PICK THEN TURN LEFT T JUNCTION TO MANZIMBOVU STORE CIRCLE AND RETURN ON THE SAME ROUTE IN REVERSE WITH PASSENGERS. MANZIBOMVU TO MBAZWANA (ALTERNATIVE ROUTE) FROM MANZIMBOVU STORE CIRCLE PROCEED STRAIGHT WITH PASSENGERS PICK/DROP ALONG TURN RIGHT R22 ROAD PICK/DROP PROCEED STRAIGHT TO MBAZWANA TAXI RANK DROP AND PICK PASSENGERS AND RETURN ON THE SAME ROUTE IN REVERSE WITH PASSENGERS.
12.11	KZPRERC2851224 - MBAZWANA TO MADONELA FROM APPROVED TAXI RANK MBAZWANA INTO LEFT P748 THEN RIGHT TURN R22 TURN LEFT MBUZINI ROAD D2054 PROCEED TO MANABA AND TURN LEFT AND PROCEED TO D1835 AND RETURN WITH SAME ROUTE.
12.12	KZPRERC2851273 - MSELENI TO MADONELA FROM MSELENI TURN LEFT MBUZINI ROAD D2054 PROCEED TO MANABA STORE TURN LEFT STRAIGHT TO D1835 PROCEED TO 34 TO MADONELA CLINIC AND RETURN.
12.13	KZPRERC2851322 - NTSHONGWE TO MADONELA FROM NTSHONGWE STORE D1882 GO STRAIGHT TO ESBHOWENI CHURCH AND TO MANABA STORE TURN LEFT TO D1835 STRAIGHT AND PROCEED MANYAMPISI STRAIGHT TO MADONELA CLINIC AND WITH THE SAME ROUTE.



transport

Department:
Transport
Province of KwaZulu-Natal

GAZETTE

LGKZNG44-2022-MAR

REGION: ALL

1) Application Number: APP0129618	2) Gazette Number: LGKZNG44-2022-MAR
3) Applicant: TP GWALA ID NO. 6306155460087 Association: MBAZWANA TAXI ASSOCIATION	4) Applicant Address: PO BOX 207 MBAZWANA KWAZULU-NATAL 3974
5) Existing Licence Holder: NOT APPLICABLE ID NO. NOT APPLICABLE	6) Existing Licence Holder Address: NOT APPLICABLE
7) Type of application: ADD AUTHORISATIONS/ROUTES	8) Operating Licence Number: LGKZN0603000095
9) Vehicle Type: MINIBUS	10) 1 X 15 (SEATED) + 0 (STANDING)
11) Region: UMKHANYAKUDE	
12.1	KZPRERC2850685 - MBAZWANA TO MANYAMPISI FROM APPROVED TAXI RANK MBAZWANA INTO LEFT P748 THEN RIGHT TURN R22 ROAD TURN LEFT MBUZINI ROAD D2054 DROP/PICK ALONG STRAIGHT TURN LEFT TO D1882 DROP/PICK PROCEED THEN TURN LEFT D2485 DROP/PICK PROCEED STRAIGHT TO MANYAMPISI AND RETURN ON THE SAME ROUTE IN REVERSE WITH PASSENGERS.
12.2	KZPRERC2850734 - MBAZWANA TO NTSHONGWE FROM APPROVED TAXI RANK MBAZWANA INTO LEFT P748 THEN CROSS OVER R22 ROAD INTO P447 PROCEED ALONG DROP/PICK STRAIGHT TO T-JUNCTION NTSHONGWE AND RETURN ON THE SAME ROUTE IN REVERSE WITH PASSENGERS.
12.3	KZPRERC2850783 - MSELENI HOSPITAL TO NTSHONGWE FROM MSELENI HOSPITAL RANK D1885 TURN LEFT R22 ROAD INTO RIGHT TURN P444 DROP/PICK ALONG PASS VIMBUKHALO SCHOOL PROCEED STRAIGHT TO T-JUNCTION NTSHONGWE AND RETURN ON THE SAME ROUTE IN REVERSE WITH PASSENGERS.
12.4	KZPRERC2850832 - MBAZWANA TO MANABA FROM APPROVED TAXI RANK MBAZWANA INTO LEFT P748 THEN CROSS OVER R22 ROAD INTO P447 PROCEED ALONG DROP/PICK STRAIGHT TO RIGHT T-JUNCTION OF P444 PROCEED ALONG DROP/PICK INTO LEFT TURN D1882 PROCEED ALONG DROP/PICK TO MANABA STORE AND RETURN ON THE SAME ROUTE IN REVERSE WITH PASSENGERS.
12.5	KZPRERC2850881 - MSELENI TO MTHUNZINI FROM MSELENI HOSPITAL RANK D1885 INTO RIGHT THROUGH CIRCLE L1378 PROCEED ALONG DROP/PICK STRAIGHT PASS ESIZOFIKA PRIMARY SCHOOL, KWASANTO PRIMARY GO STRAIGHT OVER SMALL BRIDGE DROP/PICK ALONG TILL REACH TO MTHUNZINI AND RETURN ON THE SAME ROUTE IN REVERSE WITH PASSENGERS.
12.6	KZPRERC2850930 - MBAZWANA TO SPHALENI FROM APPROVED TAXI RANK MBAZWANA INTO RIGHT P748 THEN RIGHT THROUGH THE CIRCLE ALSO P748 PROCEED STRAIGHT ALONG DROP/PICK INTO LEFT TURN L2105 PROCEED DROP/PICK PASS SPHALENI PRIMARY SCHOOL TO T-JUNCTION SPHALENI AND RETURN ON THE SAME ROUTE IN REVERSE WITH PASSENGERS.
12.7	KZPRERC2850979 - MBAZWANA TO OQONDWENI FROM APPROVED TAXI RANK MBAZWANA INTO LEFT P748 THEN TURN LEFT R22 ROAD PROCEED ALONG DROP/PICK TURN RIGHT L1379 JUST BEFORE SMANGALISO WETLANDS DROP/PICK ALONG TO OQONDWENI PRIMARY SCHOOL AND RETURN ON THE SAME ROUTE IN REVERSE.
12.8	KZPRERC2851028 - MBAZWANA TO ENQENI FROM APPROVED TAXI RANK MBAZWANA INTO LEFT P748 THEN RIGHT TURN R22 ROAD INTO THE CIRCLE LEADING TOWARD D1848 PROCEED STRAIGHT ALONG DROP/PICK PASS EMABOMVINI TARVEN TO EZINQENI AND RETURN ON THE SAME ROUTE IN REVERSE.
12.9	KZPRERC2851077 - MSELENI TO NJINJI FROM MSELENI HOSPITAL RANK D1885 INTO RIGHT TURN R22 ROAD PROCEED STRAIGHT DROP/PICK ALONG TURN LEFT L3019 STRAIGHT ALONG DROP/PICK TO NJINJI AND RETURN ON THE SAME ROUTE IN REVERSE WITH PASSENGERS.
12.10	KZPRERC2851126 - MBAZWANA TO MANZIBOMVU FROM APPROVED TAXI RANK MBAZWANA INTO LEFT P748 THEN RIGHT TURN R22 ROAD THROUGH CIRCLE PROCEED STRAIGHT ALONG R22 ROAD DROP/PICK TURN LEFT L2887 DROP/PICK ALONG PASS NGWENYENI SCHOOL, MNTANENKOSI SCHOOL PROCEED DROP/PICK THEN TURN LEFT T JUNCTION TO MANZIBOMVU STORE CIRCLE AND RETURN ON THE SAME ROUTE IN REVERSE WITH PASSENGERS. MANZIBOMVU TO MBAZWANA (ALTERNATIVE ROUTE) FROM MANZIBOMVU STORE CIRCLE PROCEED STRAIGHT WITH PASSENGERS PICK/DROP ALONG TURN RIGHT R22 ROAD PICK/DROP PROCEED STRAIGHT TO MBAZWANA TAXI RANK DROP AND PICK PASSENGERS AND RETURN ON THE SAME ROUTE IN REVERSE WITH PASSENGERS.
12.11	KZPRERC2851224 - MBAZWANA TO MADONELA FROM APPROVED TAXI RANK MBAZWANA INTO LEFT P748 THEN RIGHT TURN R22 TURN LEFT MBUZINI ROAD D2054 PROCEED TO MANABA AND TURN LEFT AND PROCEED TO D1835 AND RETURN WITH SAME ROUTE.
12.12	KZPRERC2851273 - MSELENI TO MADONELA FROM MSELENI TURN LEFT MBUZINI ROAD D2054 PROCEED TO MANABA STORE TURN LEFT STRAIGHT TO D1835 PROCEED TO 34 TO MADONELA CLINIC AND RETURN.
12.13	KZPRERC2851322 - NTSHONGWE TO MADONELA FROM NTSHONGWE STORE D1882 GO STRAIGHT TO ESBHOWENI CHURCH AND TO MANABA STORE TURN LEFT TO D1835 STRAIGHT AND PROCEED MANYAMPISI STRAIGHT TO MADONELA CLINIC AND WITH THE SAME ROUTE.



transport

Department:
Transport
Province of KwaZulu-Natal

GAZETTE

LGKZNG44-2022-MAR

REGION: ALL

1) Application Number: APP0129847	2) Gazette Number: LGKZNG44-2022-MAR
3) Applicant: D MDLULI ID NO. 6608205495082 Association: MBAZWANA TAXI ASSOCIATION	4) Applicant Address: PO BOX 207 MBAZWANA KWAZULU NATAL 3974
5) Existing Licence Holder: NOT APPLICABLE ID NO. NOT APPLICABLE	6) Existing Licence Holder Address: NOT APPLICABLE
7) Type of application: ADD AUTHORISATIONS/ROUTES	8) Operating Licence Number: LGKZN0603000421
9) Vehicle Type: MINIBUS	10) 1 X 15 (SEATED) + 0 (STANDING)
11) Region: UMKHANYAKUDE	
12.1	KZPRERC2850685 - MBAZWANA TO MANYAMPISI FROM APPROVED TAXI RANK MBAZWANA INTO LEFT P748 THEN RIGHT TURN R22 ROAD TURN LEFT MBUZINI ROAD D2054 DROP/PICK ALONG STRAIGHT TURN LEFT TO D1882 DROP/PICK PROCEED THEN TURN LEFT D2485 DROP/PICK PROCEED STRAIGHT TO MANYAMPISI AND RETURN ON THE SAME ROUTE IN REVERSE WITH PASSENGERS.
12.2	KZPRERC2850734 - MBAZWANA TO NTSHONGWE FROM APPROVED TAXI RANK MBAZWANA INTO LEFT P748 THEN CROSS OVER R22 ROAD INTO P447 PROCEED ALONG DROP/PICK STRAIGHT TO T-JUNCTION NTSHONGWE AND RETURN ON THE SAME ROUTE IN REVERSE WITH PASSENGERS.
12.3	KZPRERC2850783 - MSELENI HOSPITAL TO NTSHONGWE FROM MSELENI HOSPITAL RANK D1885 TURN LEFT R22 ROAD INTO RIGHT TURN P444 DROP/PICK ALONG PASS VIMBUKHALO SCHOOL PROCEED STRAIGHT TO T-JUNCTION NTSHONGWE AND RETURN ON THE SAME ROUTE IN REVERSE WITH PASSENGERS.
12.4	KZPRERC2850832 - MBAZWANA TO MANABA FROM APPROVED TAXI RANK MBAZWANA INTO LEFT P748 THEN CROSS OVER R22 ROAD INTO P447 PROCEED ALONG DROP/PICK STRAIGHT TO RIGHT T-JUNCTION OF P444 PROCEED ALONG DROP/PICK INTO LEFT TURN D1882 PROCEED ALONG DROP/PICK TO MANABA STORE AND RETURN ON THE SAME ROUTE IN REVERSE WITH PASSENGERS.
12.5	KZPRERC2850881 - MSELENI TO MTHUNZINI FROM MSELENI HOSPITAL RANK D1885 INTO RIGHT THROUGH CIRCLE L1378 PROCEED ALONG DROP/PICK STRAIGHT PASS ESIZOFIKA PRIMARY SCHOOL, KWASANTO PRIMARY GO STRAIGHT OVER SMALL BRIDGE DROP/PICK ALONG TILL REACH TO MTHUNZINI AND RETURN ON THE SAME ROUTE IN REVERSE WITH PASSENGERS.
12.6	KZPRERC2850930 - MBAZWANA TO SPHAHLENI FROM APPROVED TAXI RANK MBAZWANA INTO RIGHT P748 THEN RIGHT THROUGH THE CIRCLE ALSO P748 PROCEED STRAIGHT ALONG DROP/PICK INTO LEFT TURN L2105 PROCEED DROP/PICK PASS SPHAHLENI PRIMARY SCHOOL TO T-JUNCTION SPHAHLENI AND RETURN ON THE SAME ROUTE IN REVERSE WITH PASSENGERS.
12.7	KZPRERC2850979 - MBAZWANA TO OQONDWENI FROM APPROVED TAXI RANK MBAZWANA INTO LEFT P748 THEN TURN LEFT R22 ROAD PROCEED ALONG DROP/PICK TURN RIGHT L1379 JUST BEFORE SMANGALISO WETLANDS DROP/PICK ALONG TO OQONDWENI PRIMARY SCHOOL AND RETURN ON THE SAME ROUTE IN REVERSE.
12.8	KZPRERC2851028 - MBAZWANA TO ENQENI FROM APPROVED TAXI RANK MBAZWANA INTO LEFT P748 THEN RIGHT TURN R22 ROAD INTO THE CIRCLE LEADING TOWARD D1848 PROCEED STRAIGHT ALONG DROP/PICK PASS EMABOMVINI TARVEN TO EZINQENI AND RETURN ON THE SAME ROUTE IN REVERSE.
12.9	KZPRERC2851077 - MSELENI TO NJINJI FROM MSELENI HOSPITAL RANK D1885 INTO RIGHT TURN R22 ROAD PROCEED STRAIGHT DROP/PICK ALONG TURN LEFT L3019 STRAIGHT ALONG DROP/PICK TO NJINJI AND RETURN ON THE SAME ROUTE IN REVERSE WITH PASSENGERS.
12.10	KZPRERC2851126 - MBAZWANA TO MANZIBOMVU FROM APPROVED TAXI RANK MBAZWANA INTO LEFT P748 THEN RIGHT TURN R22 ROAD THROUGH CIRCLE PROCEED STRAIGHT ALONG R22 ROAD DROP/PICK TURN LEFT L2887 DROP/PICK ALONG PASS NGWENYENI SCHOOL, MNTANENKOSI SCHOOL PROCEED DROP/PICK THEN TURN LEFT T JUNCTION TO MANZIMBOVU STORE CIRCLE AND RETURN ON THE SAME ROUTE IN REVERSE WITH PASSENGERS. MANZIBOMVU TO MBAZWANA (ALTERNATIVE ROUTE) FROM MANZIMBOVU STORE CIRCLE PROCEED STRAIGHT WITH PASSENGERS PICK/DROP ALONG TURN RIGHT R22 ROAD PICK/DROP PROCEED STRAIGHT TO MBAZWANA TAXI RANK DROP AND PICK PASSENGERS AND RETURN ON THE SAME ROUTE IN REVERSE WITH PASSENGERS.
12.11	KZPRERC2851224 - MBAZWANA TO MADONELA FROM APPROVED TAXI RANK MBAZWANA INTO LEFT P748 THEN RIGHT TURN R22 TURN LEFT MBUZINI ROAD D2054 PROCEED TO MANABA AND TURN LEFT AND PROCEED TO D1835 AND RETURN WITH SAME ROUTE.
12.12	KZPRERC2851273 - MSELENI TO MADONELA FROM MSELENI TURN LEFT MBUZINI ROAD D2054 PROCEED TO MANABA STORE TURN LEFT STRAIGHT TO D1835 PROCEED TO 34 TO MADONELA CLINIC AND RETURN.
12.13	KZPRERC2851322 - NTSHONGWE TO MADONELA FROM NTSHONGWE STORE D1882 GO STRAIGHT TO ESBHOWENI CHURCH AND TO MANABA STORE TURN LEFT TO D1835 STRAIGHT AND PROCEED MANYAMPISI STRAIGHT TO MADONELA CLINIC AND WITH THE SAME ROUTE.



transport

Department:
Transport
Province of KwaZulu-Natal

GAZETTE

LGKZNG44-2022-MAR

REGION: ALL

1) Application Number: APP0129850	2) Gazette Number: LGKZNG44-2022-MAR
3) Applicant: D MDLULI ID NO. 6608205495082 Association: MBAZWANA TAXI ASSOCIATION	4) Applicant Address: PO BOX 207 MBAZWANA KWAZULU NATAL 3974
5) Existing Licence Holder: NOT APPLICABLE ID NO. NOT APPLICABLE	6) Existing Licence Holder Address: NOT APPLICABLE
7) Type of application: ADD AUTHORISATIONS/ROUTES	8) Operating Licence Number: LGKZN0603000008
9) Vehicle Type: MINIBUS	10) 1 X 15 (SEATED) + 0 (STANDING)
11) Region: UMKHANYAKUDE	
12.1	KZPRERC2850685 - MBAZWANA TO MANYAMPISI FROM APPROVED TAXI RANK MBAZWANA INTO LEFT P748 THEN RIGHT TURN R22 ROAD TURN LEFT MBUZINI ROAD D2054 DROP/PICK ALONG STRAIGHT TURN LEFT TO D1882 DROP/PICK PROCEED THEN TURN LEFT D2485 DROP/PICK PROCEED STRAIGHT TO MANYAMPISI AND RETURN ON THE SAME ROUTE IN REVERSE WITH PASSENGERS.
12.2	KZPRERC2850734 - MBAZWANA TO NTSHONGWE FROM APPROVED TAXI RANK MBAZWANA INTO LEFT P748 THEN CROSS OVER R22 ROAD INTO P447 PROCEED ALONG DROP/PICK STRAIGHT TO T-JUNCTION NTSHONGWE AND RETURN ON THE SAME ROUTE IN REVERSE WITH PASSENGERS.
12.3	KZPRERC2850783 - MSELENI HOSPITAL TO NTSHONGWE FROM MSELENI HOSPITAL RANK D1885 TURN LEFT R22 ROAD INTO RIGHT TURN P444 DROP/PICK ALONG PASS VIMBUKHALO SCHOOL PROCEED STRAIGHT TO T-JUNCTION NTSHONGWE AND RETURN ON THE SAME ROUTE IN REVERSE WITH PASSENGERS.
12.4	KZPRERC2850832 - MBAZWANA TO MANABA FROM APPROVED TAXI RANK MBAZWANA INTO LEFT P748 THEN CROSS OVER R22 ROAD INTO P447 PROCEED ALONG DROP/PICK STRAIGHT TO RIGHT T-JUNCTION OF P444 PROCEED ALONG DROP/PICK INTO LEFT TURN D1882 PROCEED ALONG DROP/PICK TO MANABA STORE AND RETURN ON THE SAME ROUTE IN REVERSE WITH PASSENGERS.
12.5	KZPRERC2850881 - MSELENI TO MTHUNZINI FROM MSELENI HOSPITAL RANK D1885 INTO RIGHT THROUGH CIRCLE L1378 PROCEED ALONG DROP/PICK STRAIGHT PASS ESIZOFIKA PRIMARY SCHOOL, KWASANTO PRIMARY GO STRAIGHT OVER SMALL BRIDGE DROP/PICK ALONG TILL REACH TO MTHUNZINI AND RETURN ON THE SAME ROUTE IN REVERSE WITH PASSENGERS.
12.6	KZPRERC2850930 - MBAZWANA TO SPHAHLINI FROM APPROVED TAXI RANK MBAZWANA INTO RIGHT P748 THEN RIGHT THROUGH THE CIRCLE ALSO P748 PROCEED STRAIGHT ALONG DROP/PICK INTO LEFT TURN L2105 PROCEED DROP/PICK PASS SPHAHLINI PRIMARY SCHOOL TO T-JUNCTION SPHAHLINI AND RETURN ON THE SAME ROUTE IN REVERSE WITH PASSENGERS.
12.7	KZPRERC2850979 - MBAZWANA TO OQONDWENI FROM APPROVED TAXI RANK MBAZWANA INTO LEFT P748 THEN TURN LEFT R22 ROAD PROCEED ALONG DROP/PICK TURN RIGHT L1379 JUST BEFORE SMANGALISO WETLANDS DROP/PICK ALONG TO OQONDWENI PRIMARY SCHOOL AND RETURN ON THE SAME ROUTE IN REVERSE.
12.8	KZPRERC2851028 - MBAZWANA TO ENQENI FROM APPROVED TAXI RANK MBAZWANA INTO LEFT P748 THEN RIGHT TURN R22 ROAD INTO THE CIRCLE LEADING TOWARD D1848 PROCEED STRAIGHT ALONG DROP/PICK PASS EMABOMVINI TARVEN TO EZINQENI AND RETURN ON THE SAME ROUTE IN REVERSE.
12.9	KZPRERC2851077 - MSELENI TO NJINJI FROM MSELENI HOSPITAL RANK D1885 INTO RIGHT TURN R22 ROAD PROCEED STRAIGHT DROP/PICK ALONG TURN LEFT L3019 STRAIGHT ALONG DROP/PICK TO NJINJI AND RETURN ON THE SAME ROUTE IN REVERSE WITH PASSENGERS.
12.10	KZPRERC2851126 - MBAZWANA TO MANZIBOMVU FROM APPROVED TAXI RANK MBAZWANA INTO LEFT P748 THEN RIGHT TURN R22 ROAD THROUGH CIRCLE PROCEED STRAIGHT ALONG R22 ROAD DROP/PICK TURN LEFT L2887 DROP/PICK ALONG PASS NGWENYENI SCHOOL, MNTANENKOSI SCHOOL PROCEED DROP/PICK THEN TURN LEFT T JUNCTION TO MANZIBOMVU STORE CIRCLE AND RETURN ON THE SAME ROUTE IN REVERSE WITH PASSENGERS. MANZIBOMVU TO MBAZWANA (ALTERNATIVE ROUTE) FROM MANZIBOMVU STORE CIRCLE PROCEED STRAIGHT WITH PASSENGERS PICK/DROP ALONG TURN RIGHT R22 ROAD PICK/DROP PROCEED STRAIGHT TO MBAZWANA TAXI RANK DROP AND PICK PASSENGERS AND RETURN ON THE SAME ROUTE IN REVERSE WITH PASSENGERS.
12.11	KZPRERC2851224 - MBAZWANA TO MADONELA FROM APPROVED TAXI RANK MBAZWANA INTO LEFT P748 THEN RIGHT TURN R22 TURN LEFT MBUZINI ROAD D2054 PROCEED TO MANABA AND TURN LEFT AND PROCEED TO D1835 AND RETURN WITH SAME ROUTE.
12.12	KZPRERC2851273 - MSELENI TO MADONELA FROM MSELENI TURN LEFT MBUZINI ROAD D2054 PROCEED TO MANABA STORE TURN LEFT STRAIGHT TO D1835 PROCEED TO 34 TO MADONELA CLINIC AND RETURN.
12.13	KZPRERC2851322 - NTSHONGWE TO MADONELA FROM NTSHONGWE STORE D1882 GO STRAIGHT TO ESBHOWENI CHURCH AND TO MANABA STORE TURN LEFT TO D1835 STRAIGHT AND PROCEED MANYAMPISI STRAIGHT TO MADONELA CLINIC AND WITH THE SAME ROUTE.



transport

Department:
Transport
Province of KwaZulu-Natal

GAZETTE

LGKZNG44-2022-MAR

REGION: ALL

1) Application Number: APP0130717	2) Gazette Number: LGKZNG44-2022-MAR
3) Applicant: SS MLAMBO ID NO. 6303285529089 Association: MBAZWANA TAXI ASSOCIATION	4) Applicant Address: P.O. BOX 207 MBAZWANA KWAZULU-NATAL 3974
5) Existing Licence Holder: NOT APPLICABLE ID NO. NOT APPLICABLE	6) Existing Licence Holder Address: NOT APPLICABLE
7) Type of application: ADD AUTHORISATIONS/ROUTES	8) Operating Licence Number: LGKZN0603000019
9) Vehicle Type: MINIBUS	10) 1 X 15 (SEATED) + 0 (STANDING)
11) Region: UMKHANYAKUDE	
12.1	KZPRERC2850685 - MBAZWANA TO MANYAMPISI FROM APPROVED TAXI RANK MBAZWANA INTO LEFT P748 THEN RIGHT TURN R22 ROAD TURN LEFT MBUZINI ROAD D2054 DROP/PICK ALONG STRAIGHT TURN LEFT TO D1882 DROP/PICK PROCEED THEN TURN LEFT D2485 DROP/PICK PROCEED STRAIGHT TO MANYAMPISI AND RETURN ON THE SAME ROUTE IN REVERSE WITH PASSENGERS.
12.2	KZPRERC2850734 - MBAZWANA TO NTSHONGWE FROM APPROVED TAXI RANK MBAZWANA INTO LEFT P748 THEN CROSS OVER R22 ROAD INTO P447 PROCEED ALONG DROP/PICK STRAIGHT TO T-JUNCTION NTSHONGWE AND RETURN ON THE SAME ROUTE IN REVERSE WITH PASSENGERS.
12.3	KZPRERC2850783 - MSELENI HOSPITAL TO NTSHONGWE FROM MSELENI HOSPITAL RANK D1885 TURN LEFT R22 ROAD INTO RIGHT TURN P444 DROP/PICK ALONG PASS VIMBUKHALO SCHOOL PROCEED STRAIGHT TO T-JUNCTION NTSHONGWE AND RETURN ON THE SAME ROUTE IN REVERSE WITH PASSENGERS.
12.4	KZPRERC2850832 - MBAZWANA TO MANABA FROM APPROVED TAXI RANK MBAZWANA INTO LEFT P748 THEN CROSS OVER R22 ROAD INTO P447 PROCEED ALONG DROP/PICK STRAIGHT TO RIGHT T-JUNCTION OF P444 PROCEED ALONG DROP/PICK INTO LEFT TURN D1882 PROCEED ALONG DROP/PICK TO MANABA STORE AND RETURN ON THE SAME ROUTE IN REVERSE WITH PASSENGERS.
12.5	KZPRERC2850881 - MSELENI TO MTHUNZINI FROM MSELENI HOSPITAL RANK D1885 INTO RIGHT THROUGH CIRCLE L1378 PROCEED ALONG DROP/PICK STRAIGHT PASS ESIZOFIKA PRIMARY SCHOOL, KWASANTO PRIMARY GO STRAIGHT OVER SMALL BRIDGE DROP/PICK ALONG TILL REACH TO MTHUNZINI AND RETURN ON THE SAME ROUTE IN REVERSE WITH PASSENGERS.
12.6	KZPRERC2850930 - MBAZWANA TO SPHAHLINI FROM APPROVED TAXI RANK MBAZWANA INTO RIGHT P748 THEN RIGHT THROUGH THE CIRCLE ALSO P748 PROCEED STRAIGHT ALONG DROP/PICK INTO LEFT TURN L2105 PROCEED DROP/PICK PASS SPHAHLINI PRIMARY SCHOOL TO T-JUNCTION SPHAHLINI AND RETURN ON THE SAME ROUTE IN REVERSE WITH PASSENGERS.
12.7	KZPRERC2850979 - MBAZWANA TO OQONDWENI FROM APPROVED TAXI RANK MBAZWANA INTO LEFT P748 THEN TURN LEFT R22 ROAD PROCEED ALONG DROP/PICK TURN RIGHT L1379 JUST BEFORE SMANGALISO WETLANDS DROP/PICK ALONG TO OQONDWENI PRIMARY SCHOOL AND RETURN ON THE SAME ROUTE IN REVERSE.
12.8	KZPRERC2851028 - MBAZWANA TO ENQENI FROM APPROVED TAXI RANK MBAZWANA INTO LEFT P748 THEN RIGHT TURN R22 ROAD INTO THE CIRCLE LEADING TOWARD D1848 PROCEED STRAIGHT ALONG DROP/PICK PASS EMABOMVINI TARVEN TO EZINQENI AND RETURN ON THE SAME ROUTE IN REVERSE.
12.9	KZPRERC2851077 - MSELENI TO NJINJI FROM MSELENI HOSPITAL RANK D1885 INTO RIGHT TURN R22 ROAD PROCEED STRAIGHT DROP/PICK ALONG TURN LEFT L3019 STRAIGHT ALONG DROP/PICK TO NJINJI AND RETURN ON THE SAME ROUTE IN REVERSE WITH PASSENGERS.
12.10	KZPRERC2851126 - MBAZWANA TO MANZIBOMVU FROM APPROVED TAXI RANK MBAZWANA INTO LEFT P748 THEN RIGHT TURN R22 ROAD THROUGH CIRCLE PROCEED STRAIGHT ALONG R22 ROAD DROP/PICK TURN LEFT L2887 DROP/PICK ALONG PASS NGWENYENI SCHOOL, MNTANENKOSI SCHOOL PROCEED DROP/PICK THEN TURN LEFT T JUNCTION TO MANZIMBOVU STORE CIRCLE AND RETURN ON THE SAME ROUTE IN REVERSE WITH PASSENGERS. MANZIBOMVU TO MBAZWANA (ALTERNATIVE ROUTE) FROM MANZIMBOVU STORE CIRCLE PROCEED STRAIGHT WITH PASSENGERS PICK/DROP ALONG TURN RIGHT R22 ROAD PICK/DROP PROCEED STRAIGHT TO MBAZWANA TAXI RANK DROP AND PICK PASSENGERS AND RETURN ON THE SAME ROUTE IN REVERSE WITH PASSENGERS.
12.11	KZPRERC2851224 - MBAZWANA TO MADONELA FROM APPROVED TAXI RANK MBAZWANA INTO LEFT P748 THEN RIGHT TURN R22 TURN LEFT MBUZINI ROAD D2054 PROCEED TO MANABA AND TURN LEFT AND PROCEED TO D1835 AND RETURN WITH SAME ROUTE.
12.12	KZPRERC2851273 - MSELENI TO MADONELA FROM MSELENI TURN LEFT MBUZINI ROAD D2054 PROCEED TO MANABA STORE TURN LEFT STRAIGHT TO D1835 PROCEED TO 34 TO MADONELA CLINIC AND RETURN.
12.13	KZPRERC2851322 - NTSHONGWE TO MADONELA FROM NTSHONGWE STORE D1882 GO STRAIGHT TO ESBHOWENI CHURCH AND TO MANABA STORE TURN LEFT TO D1835 STRAIGHT AND PROCEED MANYAMPISI STRAIGHT TO MADONELA CLINIC AND WITH THE SAME ROUTE.



transport

Department:
Transport
Province of KwaZulu-Natal

GAZETTE

LGKZNG44-2022-MAR

REGION: ALL

1) Application Number: APP0130718	2) Gazette Number: LGKZNG44-2022-MAR
3) Applicant: SS MLAMBO ID NO. 6303285529089 Association: MBAZWANA TAXI ASSOCIATION	4) Applicant Address: P.O. BOX 207 MBAZWANA KWAZULU-NATAL 3974
5) Existing Licence Holder: NOT APPLICABLE ID NO. NOT APPLICABLE	6) Existing Licence Holder Address: NOT APPLICABLE
7) Type of application: ADD AUTHORISATIONS/ROUTES	8) Operating Licence Number: LGKZN0603000022
9) Vehicle Type: MINIBUS	10) 1 X 15 (SEATED) + 0 (STANDING)
11) Region: UMKHANYAKUDE	
12.1	KZPRERC2850685 - MBAZWANA TO MANYAMPISI FROM APPROVED TAXI RANK MBAZWANA INTO LEFT P748 THEN RIGHT TURN R22 ROAD TURN LEFT MBUZINI ROAD D2054 DROP/PICK ALONG STRAIGHT TURN LEFT TO D1882 DROP/PICK PROCEED THEN TURN LEFT D2485 DROP/PICK PROCEED STRAIGHT TO MANYAMPISI AND RETURN ON THE SAME ROUTE IN REVERSE WITH PASSENGERS.
12.2	KZPRERC2850734 - MBAZWANA TO NTSHONGWE FROM APPROVED TAXI RANK MBAZWANA INTO LEFT P748 THEN CROSS OVER R22 ROAD INTO P447 PROCEED ALONG DROP/PICK STRAIGHT TO T-JUNCTION NTSHONGWE AND RETURN ON THE SAME ROUTE IN REVERSE WITH PASSENGERS.
12.3	KZPRERC2850783 - MSELENI HOSPITAL TO NTSHONGWE FROM MSELENI HOSPITAL RANK D1885 TURN LEFT R22 ROAD INTO RIGHT TURN P444 DROP/PICK ALONG PASS VIMBUKHALO SCHOOL PROCEED STRAIGHT TO T-JUNCTION NTSHONGWE AND RETURN ON THE SAME ROUTE IN REVERSE WITH PASSENGERS.
12.4	KZPRERC2850832 - MBAZWANA TO MANABA FROM APPROVED TAXI RANK MBAZWANA INTO LEFT P748 THEN CROSS OVER R22 ROAD INTO P447 PROCEED ALONG DROP/PICK STRAIGHT TO RIGHT T-JUNCTION OF P444 PROCEED ALONG DROP/PICK INTO LEFT TURN D1882 PROCEED ALONG DROP/PICK TO MANABA STORE AND RETURN ON THE SAME ROUTE IN REVERSE WITH PASSENGERS.
12.5	KZPRERC2850881 - MSELENI TO MTHUNZINI FROM MSELENI HOSPITAL RANK D1885 INTO RIGHT THROUGH CIRCLE L1378 PROCEED ALONG DROP/PICK STRAIGHT PASS ESIZOFIKA PRIMARY SCHOOL, KWASANTO PRIMARY GO STRAIGHT OVER SMALL BRIDGE DROP/PICK ALONG TILL REACH TO MTHUNZINI AND RETURN ON THE SAME ROUTE IN REVERSE WITH PASSENGERS.
12.6	KZPRERC2850930 - MBAZWANA TO SPHALENI FROM APPROVED TAXI RANK MBAZWANA INTO RIGHT P748 THEN RIGHT THROUGH THE CIRCLE ALSO P748 PROCEED STRAIGHT ALONG DROP/PICK INTO LEFT TURN L2105 PROCEED DROP/PICK PASS SPHALENI PRIMARY SCHOOL TO T-JUNCTION SPHALENI AND RETURN ON THE SAME ROUTE IN REVERSE WITH PASSENGERS.
12.7	KZPRERC2850979 - MBAZWANA TO OQONDWENI FROM APPROVED TAXI RANK MBAZWANA INTO LEFT P748 THEN TURN LEFT R22 ROAD PROCEED ALONG DROP/PICK TURN RIGHT L1379 JUST BEFORE SMANGALISO WETLANDS DROP/PICK ALONG TO OQONDWENI PRIMARY SCHOOL AND RETURN ON THE SAME ROUTE IN REVERSE.
12.8	KZPRERC2851028 - MBAZWANA TO ENQENI FROM APPROVED TAXI RANK MBAZWANA INTO LEFT P748 THEN RIGHT TURN R22 ROAD INTO THE CIRCLE LEADING TOWARD D1848 PROCEED STRAIGHT ALONG DROP/PICK PASS EMABOMVINI TARVEN TO EZINQENI AND RETURN ON THE SAME ROUTE IN REVERSE.
12.9	KZPRERC2851077 - MSELENI TO NJINJI FROM MSELENI HOSPITAL RANK D1885 INTO RIGHT TURN R22 ROAD PROCEED STRAIGHT DROP/PICK ALONG TURN LEFT L3019 STRAIGHT ALONG DROP/PICK TO NJINJI AND RETURN ON THE SAME ROUTE IN REVERSE WITH PASSENGERS.
12.10	KZPRERC2851126 - MBAZWANA TO MANZIBOMVU FROM APPROVED TAXI RANK MBAZWANA INTO LEFT P748 THEN RIGHT TURN R22 ROAD THROUGH CIRCLE PROCEED STRAIGHT ALONG R22 ROAD DROP/PICK TURN LEFT L2887 DROP/PICK ALONG PASS NGWENYENI SCHOOL, MNTANENKOSI SCHOOL PROCEED DROP/PICK THEN TURN LEFT T JUNCTION TO MANZIMBOVU STORE CIRCLE AND RETURN ON THE SAME ROUTE IN REVERSE WITH PASSENGERS. MANZIBOMVU TO MBAZWANA (ALTERNATIVE ROUTE) FROM MANZIMBOVU STORE CIRCLE PROCEED STRAIGHT WITH PASSENGERS PICK/DROP ALONG TURN RIGHT R22 ROAD PICK/DROP PROCEED STRAIGHT TO MBAZWANA TAXI RANK DROP AND PICK PASSENGERS AND RETURN ON THE SAME ROUTE IN REVERSE WITH PASSENGERS.
12.11	KZPRERC2851224 - MBAZWANA TO MADONELA FROM APPROVED TAXI RANK MBAZWANA INTO LEFT P748 THEN RIGHT TURN R22 TURN LEFT MBUZINI ROAD D2054 PROCEED TO MANABA AND TURN LEFT AND PROCEED TO D1835 AND RETURN WITH SAME ROUTE.
12.12	KZPRERC2851273 - MSELENI TO MADONELA FROM MSELENI TURN LEFT MBUZINI ROAD D2054 PROCEED TO MANABA STORE TURN LEFT STRAIGHT TO D1835 PROCEED TO 34 TO MADONELA CLINIC AND RETURN.
12.13	KZPRERC2851322 - NTSHONGWE TO MADONELA FROM NTSHONGWE STORE D1882 GO STRAIGHT TO ESBHOWENI CHURCH AND TO MANABA STORE TURN LEFT TO D1835 STRAIGHT AND PROCEED MANYAMPISI STRAIGHT TO MADONELA CLINIC AND WITH THE SAME ROUTE.



transport

Department:
Transport
Province of KwaZulu-Natal

GAZETTE

LGKZNG44-2022-MAR

REGION: ALL

1) Application Number: APP0131059	2) Gazette Number: LGKZNG44-2022-MAR
3) Applicant: JR NXUMALO ID NO. 6604015730081 Association: MBAZWANA TAXI ASSOCIATION	4) Applicant Address: P O BOX 207 MBAZWANA 3974
5) Existing Licence Holder: NOT APPLICABLE ID NO. NOT APPLICABLE	6) Existing Licence Holder Address: NOT APPLICABLE
7) Type of application: ADD AUTHORISATIONS/ROUTES	8) Operating Licence Number: LGKZN0603000099
9) Vehicle Type: MINIBUS	10) 1 X 15 (SEATED) + 0 (STANDING)
11) Region: UMKHANYAKUDE	
12.1	KZPRERC2850685 - MBAZWANA TO MANYAMPISI FROM APPROVED TAXI RANK MBAZWANA INTO LEFT P748 THEN RIGHT TURN R22 ROAD TURN LEFT MBUZINI ROAD D2054 DROP/PICK ALONG STRAIGHT TURN LEFT TO D1882 DROP/PICK PROCEED THEN TURN LEFT D2485 DROP/PICK PROCEED STRAIGHT TO MANYAMPISI AND RETURN ON THE SAME ROUTE IN REVERSE WITH PASSENGERS.
12.2	KZPRERC2850734 - MBAZWANA TO NTSHONGWE FROM APPROVED TAXI RANK MBAZWANA INTO LEFT P748 THEN CROSS OVER R22 ROAD INTO P447 PROCEED ALONG DROP/PICK STRAIGHT TO T-JUNCTION NTSHONGWE AND RETURN ON THE SAME ROUTE IN REVERSE WITH PASSENGERS.
12.3	KZPRERC2850783 - MSELENI HOSPITAL TO NTSHONGWE FROM MSELENI HOSPITAL RANK D1885 TURN LEFT R22 ROAD INTO RIGHT TURN P444 DROP/PICK ALONG PASS VIMBUKHALO SCHOOL PROCEED STRAIGHT TO T-JUNCTION NTSHONGWE AND RETURN ON THE SAME ROUTE IN REVERSE WITH PASSENGERS.
12.4	KZPRERC2850832 - MBAZWANA TO MANABA FROM APPROVED TAXI RANK MBAZWANA INTO LEFT P748 THEN CROSS OVER R22 ROAD INTO P447 PROCEED ALONG DROP/PICK STRAIGHT TO RIGHT T-JUNCTION OF P444 PROCEED ALONG DROP/PICK INTO LEFT TURN D1882 PROCEED ALONG DROP/PICK TO MANABA STORE AND RETURN ON THE SAME ROUTE IN REVERSE WITH PASSENGERS.
12.5	KZPRERC2850881 - MSELENI TO MTHUNZINI FROM MSELENI HOSPITAL RANK D1885 INTO RIGHT THROUGH CIRCLE L1378 PROCEED ALONG DROP/PICK STRAIGHT PASS ESIZOFIKA PRIMARY SCHOOL, KWASANTO PRIMARY GO STRAIGHT OVER SMALL BRIDGE DROP/PICK ALONG TILL REACH TO MTHUNZINI AND RETURN ON THE SAME ROUTE IN REVERSE WITH PASSENGERS.
12.6	KZPRERC2850930 - MBAZWANA TO SPHALENI FROM APPROVED TAXI RANK MBAZWANA INTO RIGHT P748 THEN RIGHT THROUGH THE CIRCLE ALSO P748 PROCEED STRAIGHT ALONG DROP/PICK INTO LEFT TURN L2105 PROCEED DROP/PICK PASS SPHALENI PRIMARY SCHOOL TO T-JUNCTION SPHALENI AND RETURN ON THE SAME ROUTE IN REVERSE WITH PASSENGERS.
12.7	KZPRERC2850979 - MBAZWANA TO OQONDWENI FROM APPROVED TAXI RANK MBAZWANA INTO LEFT P748 THEN TURN LEFT R22 ROAD PROCEED ALONG DROP/PICK TURN RIGHT L1379 JUST BEFORE SMANGALISO WETLANDS DROP/PICK ALONG TO OQONDWENI PRIMARY SCHOOL AND RETURN ON THE SAME ROUTE IN REVERSE.
12.8	KZPRERC2851028 - MBAZWANA TO ENQENI FROM APPROVED TAXI RANK MBAZWANA INTO LEFT P748 THEN RIGHT TURN R22 ROAD INTO THE CIRCLE LEADING TOWARD D1848 PROCEED STRAIGHT ALONG DROP/PICK PASS EMABOMVINI TARVEN TO EZINQENI AND RETURN ON THE SAME ROUTE IN REVERSE.
12.9	KZPRERC2851077 - MSELENI TO NJINJI FROM MSELENI HOSPITAL RANK D1885 INTO RIGHT TURN R22 ROAD PROCEED STRAIGHT DROP/PICK ALONG TURN LEFT L3019 STRAIGHT ALONG DROP/PICK TO NJINJI AND RETURN ON THE SAME ROUTE IN REVERSE WITH PASSENGERS.
12.10	KZPRERC2851126 - MBAZWANA TO MANZIBOMVU FROM APPROVED TAXI RANK MBAZWANA INTO LEFT P748 THEN RIGHT TURN R22 ROAD THROUGH CIRCLE PROCEED STRAIGHT ALONG R22 ROAD DROP/PICK TURN LEFT L2887 DROP/PICK ALONG PASS NGWENYENI SCHOOL, MNTANENKOSI SCHOOL PROCEED DROP/PICK THEN TURN LEFT T JUNCTION TO MANZIBOMVU STORE CIRCLE AND RETURN ON THE SAME ROUTE IN REVERSE WITH PASSENGERS. MANZIBOMVU TO MBAZWANA (ALTERNATIVE ROUTE) FROM MANZIBOMVU STORE CIRCLE PROCEED STRAIGHT WITH PASSENGERS PICK/DROP ALONG TURN RIGHT R22 ROAD PICK/DROP PROCEED STRAIGHT TO MBAZWANA TAXI RANK DROP AND PICK PASSENGERS AND RETURN ON THE SAME ROUTE IN REVERSE WITH PASSENGERS.
12.11	KZPRERC2851224 - MBAZWANA TO MADONELA FROM APPROVED TAXI RANK MBAZWANA INTO LEFT P748 THEN RIGHT TURN R22 TURN LEFT MBUZINI ROAD D2054 PROCEED TO MANABA AND TURN LEFT AND PROCEED TO D1835 AND RETURN WITH SAME ROUTE.
12.12	KZPRERC2851273 - MSELENI TO MADONELA FROM MSELENI TURN LEFT MBUZINI ROAD D2054 PROCEED TO MANABA STORE TURN LEFT STRAIGHT TO D1835 PROCEED TO 34 TO MADONELA CLINIC AND RETURN.
12.13	KZPRERC2851322 - NTSHONGWE TO MADONELA FROM NTSHONGWE STORE D1882 GO STRAIGHT TO ESBHOWENI CHURCH AND TO MANABA STORE TURN LEFT TO D1835 STRAIGHT AND PROCEED MANYAMPISI STRAIGHT TO MADONELA CLINIC AND WITH THE SAME ROUTE.



transport

Department:
Transport
Province of KwaZulu-Natal

GAZETTE

LGKZNG44-2022-MAR

REGION: ALL

1)	Application Number: APP0132920	2)	Gazette Number: LGKZNG44-2022-MAR
3)	Applicant: □ ZADODA TRADING ENTERPRISE CC ID NO. 2009/085179/23 Association: CLERMONT AND KWADABEKA TAXI OWNERS ASS.	4)	Applicant Address: 24 LOUIS WALTERS NEW GERMANY PINETOWN 3610
5)	Existing Licence Holder: NOT APPLICABLE ID NO. NOT APPLICABLE	6)	Existing Licence Holder Address: NOT APPLICABLE
7)	Type of application: NEW OPERATING LICENCE	8)	Operating Licence Number: LGKZN1503002184
9)	Vehicle Type: MINIBUS TAXI	10)	1 X 9-16 (SEATED) + 0 (STANDING)
11)	Region: DURBAN WEST		
12.1	2206PC2206RK00048113 - KWADABEKA KK HOSTEL TO PINETOWN FROM KK RANK TURN LEFT INTO NORTH ROAD TURN RIGHT INTO 12TH STREET JOIN DINKELMAN ROAD TURN RIGHT INTO SHEPSTONE ROAD TURN RIGHT INTO CROMPTON STREET TURN RIGHT INTO UNION LANE TURN LEFT INTO GLENUGIE ROAD JOIN MOODIE STREET TURN LEFT INTO HILL STREET INTO HILL STREET TAXI RANK AND RETURN WITH HILL STREET TURN LEFT INTO MOODIE STREET JOIN GLENUGIE ROAD TURN RIGHT INTO LAUTH STREET TURN LEFT INTO CROMPTON STREET TURN LEFT INTO SHEPSTONE ROAD TURN RIGHT INTO DINKELMAN ROAD TURN RIGHT INTO 1ST AVENUE TURN LEFT INTO NORTH ROAD TURN RIGHT INTO AND INTO KK TAXI RANK.		
12.2	2206PC2206R400048114 - KWADABEKA KK TO WESTMEAD FROM KK TAXI RANK TURN LEFT INTO NORTH ROAD, TURN RIGHT INTO 12TH STREET, JOIN DINKELMAN ROAD TURN RIGHT INTO SHEPSTONE ROAD TURN LEFT INTO CROMPTON STREET TURN RIGHT INTO LAUTH STREET TURN LEFT INTO GLENUGIE ROAD TURN RIGHT INTO OLD MAIN ROAD, RICHMOND ROAD TURN RIGHT INTO TRAFFORD STREET JOIN GOODWOOD ROAD TURN LEFT INTO MAHOGANY ROAD TO A DESIGNATED TAXI STOP AND RETURN ALONG THE SAME ROUTE TO KK TAXI RANK. (i) KK TO WESTMEAD / METROFILE FROM KK TAXI RANK TURN LEFT INTO NORTH ROAD TURN RIGHT INTO 12TH STREET JOIN DINKELMAN ROAD TURN RIGHT INTO SHEPSTONE ROAD TURN RIGHT INTO CROMPTON STREET TURN RIGHT INTO LAUGHT STREET TURN LEFT INTO GLENUGIE ROAD TURN RIGHT INTO OLD MAIN ROAD RICHMOND ROAD TURN RIGHT INTO TRAFFORD STREET JOIN HILLCLIMB ROAD TO MONZA ROAD TO A DESIGNATED TAXI STOP AND RETURN ALONG THE SAME ROUTE TO KK TAXI RANK. (ii) KK TO WESTMEAD / BAKERY FROM KK TAXI RANK TURN LEFT INTO NORTH ROAD, TURN RIGHT INTO 3RD AVENUE JOIN DINKELMAN ROAD TURN RIGHT INTO SHEPSTONE ROAD TURN RIGHT INTO CROMPTON STREET TURN RIGHT INTO LAUGHT ROAD, TURN LEFT INTO GLENUGIE ROAD, TURN RIGHT INTO OLD MAIN ROAD RICHMOND ROAD TURN RIGHT INTO ALEXANDE ROAD, TURN LEFT INTO MALCOM ROAD TURN RIGHT INTO CIRCUIT ROAD TURN RIGHT INTO CLARK ROAD TURN LEFT INTO ALEXANDER ROAD TO A DESIGNATED TAXI STOP AND RETURN ALONG THE SAME ROUTE TO KK TAXI RANK.		
12.3	2206PB2206RK00048116 - CLERMONT TO PINETOWN FROM CLERMONT TAXI RANK TURN RIGHT INTO CLERMONT ROAD JOIN POSSELT ROAD JOIN SHEPSTONE ROAD, TURN RIGHT INTO CROMPTON STREET, TURN RIGHT INTO UNION LANE, TURN LEFT INTO GLENUGIE ROAD JOIN MOODIE, TURN RIGHT INTO HILL STREET INTO HILL STREET TAXI RANK AND RETURN WITH HILL STREET TURN LEFT INTO MOODIE STREET JOIN GLENUGIE ROAD TURN RIGHT INTO LAUGHT STREET, TURN LEFT INTO CROMPTON STREET, TURN LEFT INTO SHEPSTONE ROAD JOIN POSSELT ROAD CLERMONT ROAD JOIN CLERMONT ROAD TURN RIGHT INTO NORTH TO CLERMONT TAXI RANK.		
12.4	2206PB2206R400048117 - CLERMONT TO WESTMEAD FROM CLERMONT TAXI RANK TURN RIGHT INTO CLERMONT ROAD JOIN POSSELT ROAD SHEPSTONE ROAD, TURN RIGHT INTO CROMPTON STREET TURN RIGHT INTO LAUGHT STREET TURN LEFT INTO GLENUGIE ROAD, TURN LEFT INTO OLD MAIN ROAD, JOIN RICHMOND ROAD, TURN RIGHT INTO TRAFFORD ROAD JOIN GOODWOOD ROAD, TURN LEFT INTO MAHOGANY ROAD A TO A DESIGNATED TAXI STOP AND RETURN ALONG THE SAME ROUTE TO CLERMONT TAXI RANK. (ii) CLERMONT TO WESTMEAD / METROFILE AND RETURN FROM CLERMONT TAXI RANK TURN RIGHT INTO CLERMONT ROAD JOIN POSSELT ROAD JOIN SHEPSTONE ROAD TURN RIGHT INTO CROMPTON STREET TURN RIGHT INTO LAUGHT STREET TURN LEFT INTO GLENUGIE ROAD TURN RIGHT INTO OLD MAIN ROAD JOIN RICHMOND ROAD TURN RIGHT INTO TRAFFORD ROAD JOIN HILLCLIMB ROAD TO MONZA ROAD TO A DESIGNATED TAXI STOP AND RETURN TO CLERMONT TAXI RANK ALONG THE SAME ROUTE. (iii) CLERMONT TO WESTMEAD / BAKERY AND RETURN FROM CLERMONT TAXI RANK TURN RIGHT INTO CLERMONT ROAD JOIN POSSELT ROAD JOIN SHEPSTONE ROAD TURN RIGHT INTO CROMPTON STREET TURN RIGHT INTO LAUGHT STREET TURN LEFT INTO GLENUGIE ROAD TURN RIGHT INTO OLD MAIN ROAD JOIN RICHMOND ROAD TURN RIGHT INTO CIRCUIT ROAD TURN RIGHT INTO CLARK ROAD TURN LEFT INTO ALEXANDER ROAD TO A DESIGNATED TAXI STOP AND RETURN ALONG THE SAME ROUTE TO CLERMONT TAXI RANK.		
12.5	21004R2206RK00048118 - CLERMONT TO DURBAN FROM CLERMONT TAXI RANK TURN RIGHT INTO CLERMONT ROAD, JOIN POSSELT ROAD, TURN LEFT INTO OTTO VOLEK ROAD JOIN STAPLETON ROAD, TURN RIGHT INTO M13 JOIN N3, WESTERN FREE WAY, TURN RIGHT INTO GREY STREET, TURN LEFT INTO WEST STREET, TURN LEFT INTO ALIHAL STREET, TURN LEFT INTO PINE STREET, TURN RIGHT INTO RUSSELL STREET, TURN LEFT INTO LEOPOLD STREET, JOIN MARKET STREET, UNIVERSITY AVENUE TURN RIGHT INTO RANK NO231 WARWICK AVENUE AND RETURN WITH WARWICK AVENUE, TURN LEFT INTO CANNONGATE ROAD ONTO N3 OFF RAMP AND USE SAME ROUTE TO CLERMONT TAXI RANK.		
12.6	2206PC2206RK00048107 - KWADABEKA TO PINETOWN FROM KWADABEKA A TAXI RANK, PASSING KK HOSTEL TURN LEFT INTO NORTH ROAD, TURN LEFT INTO 3RD AVENUE, JOINING DINKELMAN ROAD, TURN RIGHT INTO SHEPSTONE ROAD, TURN RIGHT INTO CROMPTON STREET, TURN RIGHT INTO UNION LANE, TURN LEFT INTO GLENUGIE ROAD JOINING MOODIE STREET, TURN LEFT INTO HILL STREET, INTO HILL STREET TAXI RANK AND RETURN WITH HILL STREET, TURN LEFT INTO MOODIE STREET JOIN STREET JOIN GLENUGIE ROAD TURN RIGHT INTO LAUTH STREET, TURN LEFT INTO CROMPTON STREET, TURN LEFT INTO SHEPSTONE ROAD TURN RIGHT INTO DINKELMAN ROAD TURN LEFT INTO NORTH ROAD, AND PROCEED TO KWA-DABEKA "A" TAXI RANK.		
12.7	2206PC21004R00048108 - KWADABEKA TO DURBAN FROM KWADABEKA A TAXI RANK, PASSING KK HOSTEL TURN LEFT INTO NORTH ROAD, TURN RIGHT INTO 3RD AVENUE JOIN DINKELMAN ROAD, JOINING OTTO VOLEK ROAD, JOIN STAPLETON ROAD, JOIN M13, JOIN N3 TURN RIGHT INTO WESTERN FREEWAY, TURN RIGHT INTO GREY STREET TURN LEFT INTO WEST STREET, TURN LEFT INTO ALIHAL STREET, TURN LEFT INTO PINE STREET, TURN RIGHT INTO RUSSEL STREET, TURN LEFT INTO LEOPOLD STREET, TO CITY MARKET, UNIVERSITY AVENUE TURN RIGHT INTO RANK NO231 WARWICK AVENUE AND RETURN WITH WARWICK AVENUE TURN LEFT INTO CANNONGATE ROAD ALONG N8 OFF RAMP AND USING THE SAME ROUTE IN THE OPPOSITE DIRECTION AND PROCEED TO KWA-DABEKA "A" TAXI RANK.		
12.8	2206PC2206RK00048110 - KWADABEKA TO PINETOWN FROM KWA-DABEKA D TAXI RANK. PASSING KWA-DABEKA CLINIC TURN RIGHT INTO NORTH ROAD, TURN RIGHT INTO 3RD AVENUE JOIN DINKELMAN ROAD, TURN RIGHT INTO SHEPSTONE ROAD, TURN RIGHT CROMPTON STREET, TURN RIGHT INTO UNION LANE, TURN LEFT INTO GLENUGIE ROAD JOIN MOODIE STREET, TURN RIGHT INTO HILL STREET, INTO HILL TAXI RANK AND RETURN WITH HILL STREET, TURN LEFT INTO MOODIE STREET JOIN GLENUGIE ROAD, TURN RIGHT INTO LAUTH STREET, TURN LEFT INTO CROMPTON STREET, TURN LEFT INTO SHEPSTONE ROAD, TURN RIGHT INTO DINKELMAN ROAD, TURN LEFT INTO 1ST AVENUE LEFT INTO NORTH ROAD AND PROCEED TO KWA-DABEKA "D" TAXI RANK.		



transport

Department:
Transport
Province of KwaZulu-Natal

GAZETTE

LGKZNG44-2022-MAR

REGION: ALL

12.9	2206PC21004R00048111 - KWADABEKA D TO DURBAN	FROM KWA-DABEKA D TAXI RANK, PASSING KWA-DABEKA CLINIC TURN RIGHT INTO NORTH ROAD TURN RIGHT INTO BRD AVENUE JOIN DINKELMAN ROAD, JOIN OTTO VOLEK ROAD JOIN STAPLETON ROAD, TURN LEFT TO M13 JOIN WESTERN FREE WAY, TURN RIGHT INTO GREY STREET TURN LEFT INTO WEST STREET TURN LEFT INTO ALIWAAL STREET TURN LEFT INTO PINE STREET, TURN RIGHT INTO RUSSEL STREET TURN LEFT INTO LEOPOLD STREET TURN RIGHT INTO CITY MARKET UNIVERSITY AVENUE TURN RIGHT INTO RANK NO231 WARWICK AVENUE AND RETURN WITH WARWICK AVENUE TURN LEFT INTO CANNONGATE ROAD ALONG N8 OFF RAMP AND USING THE SAME ROUTE IN THE OPPOSITE DIRECTION AND PROCEED TO KWA-DABEKA "D" TAXI RANK.
12.10	2206PC21004R00048112 - KWADABEKA KK HOSTEL TO DURBAN	FROM KK TAXI RANK TURN LEFT INTO NORTH ROAD TURN RIGHT INTO 12TH STREET JOIN DINKELMAN ROAD OTTO VOLEK ROAD JOIN STAPLETON ROAD TURN RIGHT INTO M13 JOIN N3 TURN RIGHT INTO WESTERN FREEWAY, TURN RIGHT INTO GREY STREET TURN LEFT INTO WEST STREET TURN LEFT INTO ALIWAAL STREET TURN LEFT INTO PINE STREET, TURN RIGHT INTO RUSSEL STREET, TURN LEFT INTO LEOPOLD STREET, TO CITY MARKET UNIVERSITY AVENUE TURN RIGHT INTO RANK NO231/ WARWICK AVENUE AND RETURN AND RETURN WITH WARWICK AVENUE TURNING LEFT INTO CANNONGATE ROAD ALONG N8 OFF RAMP AND USING THE SAME ROUTE PROCEEDING TO KK HOSTEL TAXI RANK.
12.11	2206PB21004R00048115 - CLERMONT TO DURBAN	FROM CLERMONT TAXI RANK TURN RIGHT INTO CLERMONT ROAD TURN LEFT INTO OTTO VOLEK ROAD JOIN STAPLETON ROAD, TURN RIGHT INTO M13 JOIN N3, WESTERN FREE WAY TURN RIGHT INTO GREY STREET TURN LEFT INTO ALIWAAL STREET TURN LEFT INTO PINE STREET, TURN RIGHT INTO RUSSEL STREET, TURN LEFT INTO LEOPOLD, JOIN MARKET STREET, UNIVERSITY AVENUE TURN RIGHT INTO RANK NO. 231 WARWICK AVENUE AND RETURN WITH WARWICK AVENUE TURN LEFT INTO CANNONGATE ROAD INTO N8 OFF RAMP AND USE SAME ROUTE TO CLERMONT TAXI RANK.
12.12	21004R2206P900048121 - CONDITIONS	GENERAL CONDITIONS APPLICABLE TO ALL ROUTES: 1) PASSENGERS MAY BE PICKED UP AND/OR SET DOWN ONLY AT DESIGNATED TAXI RANKS OR TAXI STOPS, WHICH SHALL EXCLUDE BUS STOPS. 2) ON THE INBOUND TRIP TO DURBAN, NO PASSENGERS MAY BE PICKED UP EN ROUTE FROM ENTERING THE N8, UNTIL REACHING UNIVERSITY AVENUE TAXI RANK NO231 3) ON THE TRIP TO MOLWENI WYEBANK, NO PASSENGERS MAY BE SET DOWN UNTIL REACHING M3. 4) ENTRY OR RANKING ON PRIVATE PROPERTY IS NOT PERMITTED WITHOUT THE WRITTEN PERMISSION OF THE LANDLORD, A COPY OF WHICH MUST BE SUPPLIED TO THE BOARD. 5) WITHOUT HAVING ENTERED INTO AN AGREEMENT WITH OTHER OPERATORS ON A COMMON ROUTE, AS CONTEMPLATED BY SECTION 8(2) OF ACT 2000, THE PICKING UP OR SETTING OF PASSENGERS ON SUCH AGREEMENT MUST BE SUPPLIED TO THE BOARD. 6) AT RANKS, WHETHER ON-STREET OR OFF-STREET, ONLY THE TAXIS THAT CAN BE ACCOMMODATED IN THE DEMARCATED AREA MAY OCCUPY THE RANK. EXCESS VEHICLES MUST HOLD ELSEWHERE. 7) RANK PERMITS OR LETTERS OF AUTHORITY MUST BE PRODUCED IN RESPECT OF ALL RANKS IN MUNICIPAL AREAS, IN PARTICULAR MAJOR TOWNS AND CITIES AND IN PARTICULAR INTER-PROVINCIAL DESTINATIONS. 8) THE ALLOCATION OF ANY ROUTE OR PORTION OF ROUTE IS SUBJECT TO THE CONDITION THAT IT HAS BEEN APPROVED AND ALLOCATED IN GOOD FAITH AND THAT SUCH ROUTE WILL BE INVALID SHOULD IT TRANSPIRE THAT THE ROUTE OR PORTION THERE OF WILL, OR HAS CAUSED CONFLICT DUE TO IT HAVING BEEN APPROVED BASED ON INCORRECT OR FALSE INFORMATION SUPPLIED TO THE BOARD OR AS RESULT OF AN ERROR. IN SUCH INSTANCE THE OPERATING LICENCE MUST BE RETURNED TO THE BOARD FOR CORRECTION. 9) THE VEHICLE MUST BE COVERED BY MOTOR VEHICLE INSURANCE AS WELL AS PERSONAL LIABILITY INSURANCE.
12.13	2206PC2206LS00050241 - KWADABEKA D TO DURBAN	FROM KWADABEKA D TAXI RANK, PASSING KWADABEKA CLINIC TURN RIGHT INTO NORTH ROAD, TURN RIGHT INTO BRD AVENUE, JOIN DINKELMAN ROAD, JOIN OTTO VOLEK ROAD, JOIN STAPLETON ROAD, TURN LEFT TO M13, JOIN N3, WESTERN FREE WAY, TURN RIGHT INTO GREY STREET, TURN LEFT INTO WEST STREET, TURN LEFT INTO ALIWAAL STREET, TURN LEFT INTO PINE STREET, TURN RIGHT INTO RUSSEL STREET, TURN LEFT INTO LEOPOLD STREET, TURN RIGHT INTO CITY MARKET, UNIVERSITY AVENUE, TURN RIGHT INTO RANK NO231 WARWICK AVENUE AND RETURN WITH WARWICK AVENUE, TURN LEFT INTO CANNONGATE ROAD ALONG N8 OFF RAMP AND USING THE SAME ROUTE IN THE OPPOSITE DIRECTION AND PROCEED TO KWADABEKA D TAXI RANK.
12.14	2206PC2206LS00050243 - KK HOSTEL TO DURBAN	FROM KK TAXI RANK TURN LEFT INTO NORTH ROAD, TURN RIGHT INTO 12TH STREET JOIN DINKELMAN ROAD JOIN OTTO VOLEK ROAD, JOIN STAPLETON ROAD, TURN RIGHT INTO M13 JOIN N3, TURN RIGHT INTO WESTERN FREEWAY, TURN RIGHT INTO GREY STREET, TURN LEFT INTO WEST STREET, TURN LEFT INTO ALIWAAL STREET, TURN LEFT INTO PINE STREET, TURN RIGHT INTO RUSSEL STREET, TURN LEFT INTO LEOPOLD STREET, TO CITY MARKET, UNIVERSITY AVENUE, TURN RIGHT INTO RANK NO.231/ WARWICK AVENUE AND RETURN WITH WARWICK AVENUE TURNING LEFT INTO CANNONGATE ROAD ALONG N8 OFF RAMP AND USING THE SAME ROUTE PROCEEDING TO KK HOSTEL TAXI RANK.
12.15	2206PC2206RK00050246 - KK HOSTEL TO PINETOWN	FROM KK RANK TURN LEFT INTO NORTH ROAD, TURN RIGHT INTO 12TH STREET, JOIN DINKELMAN ROAD, TURN RIGHT INTO SHEPSTONE ROAD, TURN RIGHT INTO CROMPTON STREET, TURN RIGHT INTO UNION LANE, TURN LEFT INTO GLENUGIE ROAD, JOIN MOODIE STREET, TURN LEFT INTO HILL STREET INTO HILL STREET TAXI RANK AND RETURN WITH HILL STREET, TURN LEFT INTO MOODIE STREET, JOIN GLENUGIE ROAD, TURN RIGHT INTO LAUTH STREET, TURN LEFT INTO CROMPTON STREET, TURN LEFT INTO SHEPSTONE ROAD, TURN RIGHT INTO DINKELMAN ROAD, TURN RIGHT INTO 1ST AVENUE, TURN LEFT INTO NORTH ROAD, TURN RIGHT INTO AND INTO KK TAXI RANK.
12.16	2206LS2206RK00050252 - DURBAN TO PINETOWN	FROM RANK NO. 231 TAKING CANNONGATE ROAD OFF-RAMP, JOIN N8, TO JOIN M13 TO JOIN UNDERWOOD ROAD TURN INTO CAVERSHAM TURN LEFT INTO RAILWAY STREET TURN LEFT INTO HILL STREET AND INTO HILL STREET TAXI RANK AND RETURN ALONG THE SAME ROUTE IN REVERSE
12.17	2206LS2206P900050254 - DURBAN TO WESTVILLE PRISON	FROM UNIVERSITY AVENUE TAXI RANK INTO WARWICK AVENUE, LEFT INTO CANNONGATE ROAD, INTO WESTERN FREEWAY (N8) LEFT INTO OFF-RAMP TO SPINE ROAD ALONG SPINE ROAD, RIGHT INTO SPINE ROAD EXT. LEADING TO THE WESTVILLE PRISON. FROM WESTVILLE PRISON TURN LEFT INTO SPINE ROAD, TURN TO N8, JOIN WESTERN FREE WAY, TURN RIGHT TO MARKET STREET, UNIVERSITY AVENUE TURN RIGHT TO RANK NO.231 WARWICK AVENUE.
12.18	2206PC21004R00048109 - KWADABEKA A TO DURBAN	FROM KWADABEKA A TAXI RANK, PASSING KK HOSTEL TURN LEFT INTO NORTH ROAD, TURN RIGHT INTO BRD AVENUE JOIN DINKELMAN ROAD, JOINING OTTO VOLEK ROAD, JOIN STAPLETON ROAD, JOIN M13, JOIN N3 TURN RIGHT INTO WESTERN FREEWAY, TURN RIGHT INTO GREY STREET TURN LEFT INTO WEST STREET, TURN LEFT INTO ALIWAAL STREET, TURN LEFT INTO PINE STREET, TURN RIGHT INTO RUSSEL STREET, TURN LEFT INTO LEOPOLD STREET, TO CITY MARKET, UNIVERSITY AVENUE TURN RIGHT INTO RANK NO231 WARWICK AVENUE AND RETURN WITH WARWICK AVENUE TURN LEFT INTO CANNONGATE ROAD ALONG N8 OFF RAMP AND USING THE SAME ROUTE IN THE OPPOSITE DIRECTION AND PROCEED TO KWA-DABEKA "A" TAXI RANK.

CONTINUES ON PAGE 130 OF BOOK 2

Printed by and obtainable from the Government Printer, Bosman Street, Private Bag X85, Pretoria, 0001.
Contact Centre Tel: 012-748 6200. eMail: info.egazette@gpw.gov.za
Publications: Tel: (012) 748 6053, 748 6061, 748 6065



KWAZULU-NATAL PROVINCE
KWAZULU-NATAL PROVINSIE
ISIFUNDAZWE SA KWAZULU-NATALI

Provincial Gazette • Provinsiale Koerant • Igazethi Yesifundazwe

(Registered at the post office as a newspaper) • (As 'n nuusblad by die poskantoor geregistreer)
(Irejistiwee njengephephandaba eposihhovisi)

Vol: 16

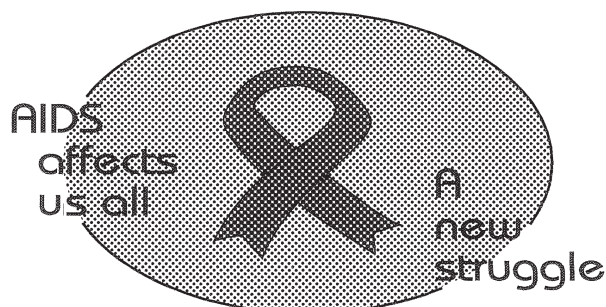
PIETERMARITZBURG

28 APRIL 2022
28 APRIL 2022

No: 2394

PART 2 OF 5

We all have the power to prevent AIDS



**AIDS
HELPLINE**

0800 012 322

DEPARTMENT OF HEALTH

Prevention is the cure

N.B. The Government Printing Works will not be held responsible for the quality of "Hard Copies" or "Electronic Files" submitted for publication purposes

ISSN 1994-4551



9 771994 455008

0 2 3 9 4





transport

Department:
Transport
Province of KwaZulu-Natal

GAZETTE

LGKZNG44-2022-MAR

REGION: ALL

12.19	21004R2206RK00048119 - CLERMONT TO PINETOWN
	<p>FROM CLERMONT TAXI RANK TURN RIGHT INTO CLERMONT ROAD JOIN POSSELT ROAD JOIN SHEPSTONE ROAD, TURN RIGHT INTO CROMPTON STREET, TURN RIGHT INTO UNION LANE, TURN LEFT INTO GLENUGIE ROAD JOIN MOODIE STREET, TURN RIGHT INTO HILL STREET INTO HILL STREET TAXI RANK.</p> <p>RETURN</p> <p>FROM HILL STREET TURN LEFT INTO MOODIE STREET JOIN GLENUGIE ROAD, TURN RIGHT INTO LAUTH STREET, TURN LEFT INTO CROMPTON STREET, TURN LEFT INTO SHEPSTONE ROAD JOIN POSSELT ROAD JOIN CLERMONT ROAD TURN RIGHT INTO NORTH ROAD TO CLERMONT TAXI RANK.</p>
12.20	21004R2206P900048120 - CLERMONT TO WESTMEAD
	<p>FROM CLERMONT TAXI RANK TURN INTO CLERMONT ROAD JOIN POSSELT ROAD JOIN SHEPSTONE ROAD, TURN RIGHT INTO CROMPTON STREET, TURN RIGHT INTO LAUGHT STREET, TURN LEFT INTO GLENUGIE ROAD, TURN LEFT INTO OLD MAIN ROAD, JOIN RICHMOND ROAD, TURN RIGHT INTO TRAFFORD ROAD JOIN GOODWOOD ROAD, TURN LEFT INTO MAHOGANY ROAD A TO A DESIGNATED TAXI STOP AND RETURN ALONG THE SAME ROUTE TO CLERMONT TAXI RANK.</p> <p>FROM CLERMONT TAXI RANK TURN RIGHT INTO CLERMONT ROAD JOIN POSSELT ROAD JOIN SHEPSTONE ROAD, TURN RIGHT INTO CROMPTON STREET, TURN RIGHT INTO LAUTH STREET, TURN LEFT INTO GLENUGIE ROAD, TURN RIGHT INTO OLD MAIN ROAD JOIN RICHMOND ROAD, TURN RIGHT INTO TRAFFORD ROAD JOIN HILLCLIMB ROAD TO MONZA TO A DESIGNATED TAXI STOP AND RETURN TO CLERMONT TAXI RANK ALONG THE SAME ROUTE.</p> <p>FROM CLERMONT TAXI RANK TURN RIGHT INTO CLERMONT ROAD JOIN POSSELT ROAD SHEPSTONE ROAD, TURN RIGHT INTO CROMPTON STREET, TURN RIGHT INTO LAUTH STREET, TURN LEFT INTO GLENUGIE ROAD TURN RIGHT INTO OLD MAIN ROAD JOIN RICHMOND ROAD, TURN RIGHT INTO ALEXANDER ROAD, TURN LEFT TO MALCOLM ROAD, TURN RIGHT INTO CIRCUIT ROAD, TURN RIGHT INTO CLARK ROAD, TURN LEFT INTO ALEXANDER ROAD TO A DESIGNATED TAXI STOP AND RETURN ALONG THE SAME ROUTE TO CLERMONT TAXI RANK.</p>
12.21	2206PC2206RK00050236 - KWADABEKA A TO PINETOWN
	<p>FROM KWADABEKA A TAXI RANK, PASSING KK HOSTEL TURN LEFT INTO NORTH ROAD, TURN LEFT INTO 3RD AVENUE JOINING DINKELMAN ROAD, TURN RIGHT INTO SHEPSTONE ROAD, TURN RIGHT INTO CROMPTON STREET, TURN RIGHT INTO UNION LANE, TURN LEFT INTO GLENUGIE ROAD JOINING MOODIE STREET, TURN LEFT INTO HILL STREET, INTO HILL STREET TAXI RANK AND RETURN WITH HILL STREET, TURN LEFT INTO MOODIE STREET JOIN GLENUGIE ROAD TURN RIGHT INTO LAUTH STREET, TURN LEFT INTO CROMPTON STREET, TURN LEFT INTO SHEPSTONE ROAD TURN RIGHT INTO DINKELMAN ROAD TURN LEFT INTO NORTH ROAD, AND PROCEED TO KWA-DABEKA A TAXI RANK.</p>
12.22	2206PC2206RK00050238 - KWADABEKA D TO PINETOWN
	<p>FROM KWA DABEKA, D TAXI RANK, PASSING KWA- DABEKA CLINIC TURN RIGHT INTO NORTH ROAD, TURN RIGHT INTO 3RD AVENUE JOIN DINKELMAN ROAD, TURN RIGHT INTO SHEPSTONE ROAD, TURN RIGHT INTO CROMPTON STREET, TURN RIGHT INTO UNION LANE, TURN LEFT INTO GLENUGIE ROAD JOIN MOODIE STREET, TURN RIGHT INTO HILL STREET, INTO HILL TAXI RANK AND RETURN WITH HILL STREET, TURN LEFT INTO MOODIE STREET JOIN GLENUGIE ROAD, TURN RIGHT INTO LAUTH STREET, TURN LEFT INTO CROMPTON STREET, TURN LEFT INTO SHEPSTONE ROAD, TURN RIGHT INTO DINKELMAN ROAD, TURN LEFT INTO 1ST AVENUE, LEFT INTO NORTH ROAD AND PROCEED TO KWA DABEKA'D' TAXI RANK.</p>
12.23	2206PC2206RK00050247 - KK HOSTEL TO WESTMEAD
	<p>FROM KK TAXI RANK TURN LEFT INTO NORTH ROAD, TURN RIGHT INTO 12TH STREET, JOIN DINKELMAN ROAD, TURN RIGHT INTO SHEPSTONE ROAD, TURN LEFT INTO CROMPTON STREET, TURN RIGHT INTO LAUTH STREET, TURN LEFT INTO GLENUGIE ROAD, TURN RIGHT INTO OLD MAIN ROAD, RICHMOND ROAD, TURN RIGHT INTO TRAFFORD STREET, JOIN GOODWOOD ROAD, TURN LEFT INTO MAHOGANY ROAD TO A DESIGNATED TAXI STOP AND RETURN ALONG THE SAME ROUTE TO KK TAXI RANK.</p> <p>FROM KK TAXI RANK TURN LEFT INTO NORTH ROAD, TURN RIGHT INTO 12TH STREET JOIN DINKELMAN ROAD, TURN RIGHT INTO SHEPSTONE ROAD, TURN RIGHT INTO CROMPTON STREET, TURN RIGHT INTO LAUGHT STREET, TURN LEFT INTO GLENUGIE ROAD, TURN RIGHT INTO OLD MAIN ROAD, RICHMOND ROAD, TURN RIGHT INTO TRAFFORD STREET JOIN HILLCLIMB ROAD, TO MONZA ROAD TO A DESIGNATED TAXI STOP, AND RETURN ALONG THE SAME ROUTE TO KK TAXI RANK.</p> <p>FROM KK TAXI RANK TURN LEFT INTO NORTH ROAD, TURN RIGHT INTO 3RD AVENUE JOIN DINKELMAN ROAD, TURN RIGHT INTO SHEPSTONE ROAD, TURN RIGHT INTO CROMPTON STREET, TURN RIGHT INTO LAUGHT ROAD, TURN LEFT INTO GLENUGIE ROAD, TURN RIGHT INTO OLD MAIN ROAD, RICHMOND ROAD, TURN RIGHT INTO ALEXANDER ROAD, TURN LEFT INTO MALCOM ROAD, TURN RIGHT INTO CIRCUIT ROAD, TURN RIGHT INTO CLARK ROAD, TURN LEFT UNTO ALEXANDER ROAD TO A DESIGNATED TAXI STOP, AND RETURN ALONG THE SAME ROUTE TO KK TAXI RANK.</p>



transport

Department:
Transport
Province of KwaZulu-Natal

GAZETTE

LGKZNG44-2022-MAR

REGION: ALL

1) Application Number: APP0136159	2) Gazette Number: LGKZNG44-2022-MAR
3) Applicant: S QWABE ID NO. 7608210369081 Association: NOT AVAILABLE	4) Applicant Address: BOX 103 UMHLATUZE 3890
5) Existing Licence Holder: NOT APPLICABLE ID NO. NOT APPLICABLE	6) Existing Licence Holder Address: NOT APPLICABLE
7) Type of application: NEW OPERATING LICENCE	8) Operating Licence Number: NOTAVAILABLE
9) Vehicle Type: METERED TAXI	10) 1 X 0-8 (SEATED) + 0 (STANDING)
11) Region: KING CETSHWAYO	
12.1	KZPRERC2858280 - FROM 45 INDWE STREET, DUMISANE MAKHAYE VILLAGE EMPANGENI TO DIFFERENT DESTINATIONS WITHIN 50KM RADIUS AND RETURN.



transport

Department:
Transport
Province of KwaZulu-Natal

GAZETTE

LGKZNG44-2022-MAR

REGION: ALL

1) Application Number: APP0136493	2) Gazette Number: LGKZNG44-2022-MAR
3) Applicant: AM MKHIZE ID NO. 7106165438084 Association: NOT AVAILABLE	4) Applicant Address: 9736 PHASE 1 IMPALA STREET ILLOVU TOWNSHIP AMANZIMTOTI 4126
5) Existing Licence Holder: NOT APPLICABLE ID NO. NOT APPLICABLE	6) Existing Licence Holder Address: NOT APPLICABLE
7) Type of application: NEW OPERATING LICENCE	8) Operating Licence Number: NOTAVAILABLE
9) Vehicle Type: OTHER	10) 1 X 0 (SEATED)
11) Region: ETHEKWENI AND ILEMBE	
12.1	<p>KZPRERC2858378 - SCHOLARS AND THEIR PERSONAL EFFECTS: 9736 IMPALA STREET TO ANDREW ZONDO PRIMARY SCHOOL THE VEHICLE STARTS AT HOME HOUSE NUMBER 9736 IMPALA STREET TURN LEFT ON IMPALA STREET AND PASS 4 HOUSES TO PICK-UP 4 LEARNERS AT HOUSE NUMBER 9756 PROCEED STRAIGHT AND TURN RIGHT TO BUSI MHLONGO ROAD TO PICK-UP 1 LEARNER AT HOUSE NUMBER 9759 PROCEED STRAIGHT AND TURN LEFT TO MGQUMENI STREET TO PICK-UP 1 LEARNER AT HOUSE NUMBER 11291 U-TURN TO BUSI MHLONGO ROAD AND PROCEED STRAIGHT AND TURN LEFT TO JOIN THANDI MLALA PROCEED STRAIGHT AND TURN RIGHT IZIMBALI WAY PROCEED STRAIGHT TO HOUSE NUMBER 9417 TO PICK-UP 2 LEARNERS U-TURN TO THANDI MLALA ROAD AND TURN LEFT TO IKETANGO CIRCLE PROCEED TO HOUSE NUMBER 9227 TO PICK-UP 1 LEARNER TURN LEFT TO JOIN ENGOLINI PLACE PROCEED STRAIGHT TO HOUSE NUMBER 9158 TO PICK-UP 2 LEARNERS PROCEED STRAIGHT TO 10619 STREET AND - 1 LEARNER AT HOUSE NUMBER 11044 PROCEED TO HOUSE NUMBER 11047 PICK-UP 1 LEARNER, U- TURN TO THANDI MLALA ROAD PROCEED ACROSS R603 TO JOIN MFAZOMNYAMA ROAD PROCEED STRAIGHT AND TURN LEFT TO JOIN LUCKY DUBE ROAD PROCEED STRAIGHT AND TURN RIGHT TO UQALO ROAD PROCEED STRAIGHT ANDREW ZONDO PRIMARY SCHOOL AND DROP OFF ALL LEARNERS. I THEN PARK THE VEHICLE NEXT TO THE SCHOOL WAITING FOR SCHOOL DEPARTURE. I USE THE SAME ROUTE IN AFTERNOON TO DROP OFF ALL LEARNERS TO THEIR HOMES.</p>



transport

Department:
Transport
Province of KwaZulu-Natal

GAZETTE

LGKZNG44-2022-MAR

REGION: ALL

1) Application Number: APP0137031	2) Gazette Number: LGKZNG44-2022-MAR
3) Applicant: BT KHUMALO ID NO. 5802045718081 Association: GRANGE AND WESTGATE TAXI ASSOCIATION	4) Applicant Address: 38 VISAGIE ROAD GRANGE PIETERMARITZBURG KWA ZULU NATAL 3201
5) Existing Licence Holder: NOT APPLICABLE ID NO. NOT APPLICABLE	6) Existing Licence Holder Address: NOT APPLICABLE
7) Type of application: NEW OPERATING LICENCE	8) Operating Licence Number: LKNKZN0122535
9) Vehicle Type: MINIBUS	10) 1 X 15 (SEATED) + 0 (STANDING)
11) Region: UMGUNGUNDLOVU	
12.1	22069M22068T00049291 - GRANGE / WESTGATE TO CITY TERMINAL - PMB FROM GRANGE TERMINUS OFF WHITE AND TURNBULL ROAD INTO WHITE ROAD, RIGHT INTO JORDAN ROAD, RIGHT INTO CORBETT, LEFT INTO JEFFRIES ROAD, LEFT INTO WHITE ROAD, RIGHT INTO TRELAWNEY ROAD, LEFT INTO RICHMOND ROAD, INTO ALEXANDRA ROAD, LEFT INTO COLLEGE ROAD, INTO WEST STREET, RIGHT INTO LONGMARKET STREET, LEFT INTO RETIEF STREET, LEFT INTO CHURCH STREET, LEFT INTO OLD MARKET STREET TO CITY TERMINUS. FROM CITY TERMINUS INTO COMMERCIAL ROAD, RIGHT INTO LOOP STREET, LEFT INTO WEST STREET, INTO COLLEGE, RIGHT INTO ALEXANDRA ROAD, INTO RICHMOND ROAD, RIGHT INTO TRELAWNEY ROAD, RIGHT INTO WHITE ROAD TO GRANGE TERMINUS.
12.2	22069M22068T00049293 - GRANGE TERMINUS TO CITY TERMINUS (PMB) VIA CAMPS DRIFT FROM GRANGE TERMINUS AT WHITE ROAD / TURNBULL ROAD, INTO WHITE ROAD, LEFT INTO HARTFORD ROAD, RIGHT INTO SLANGSPRUIT ROAD, INTO PENTRITCH ROAD, LEFT INTO CAMPS DRIFT ROAD, LEFT INTO BARNSLEY RETURN TO CAMPS DRIFT, RIGHT INTO EDENDALE ROAD, RIGHT INTO LONGMARKET STREET, LEFT TO RETIEF STREET, LEFT INTO PIETERMARITZ STREET, LEFT INTO BOSHOF STREET, RIGHT INTO CHURCH STREET, LEFT INTO OLD MARKET ROAD TO CITY TERMINUS. FROM CITY TERMINUS INTO COMMERCIAL ROAD, RIGHT INTO LOOP STREET, LEFT INTO EDENDALE, LEFT INTO CAMPS DRIFT ROAD, RIGHT INTO BARNSLEY ROAD, RETURN TO CAMPS DRIFT ROAD, RIGHT INTO PENTRITCH ROAD INTO SLANGSPRUIT, LEFT INTO HARTFORD, RIGHT INTO WHITE ROAD TO TERMINUS AT WHITE / TURNBULL ROAD. TO WHITE ROAD, LEFT INTO HARTFORD ROAD, RIGHT INTO SLANGSPRUIT ROAD, INTO PENTRITCH ROAD, LEFT INTO CAMPS DRIFT ROAD, LEFT INTO BARNSLEY RETURN TO CAMPS DRIFT, RIGHT INTO EDENDALE ROAD, RIGHT INTO LONGMARKET STREET, LEFT TO RETIEF STREET, LEFT INTO PIETERMARITZ STREET, LEFT INTO BOSHOF STREET, RIGHT INTO CHURCH STREET, LEFT INTO OLD MARKET ROAD TO CITY TERMINUS. FROM CITY TERMINUS INTO COMMERCIAL ROAD, RIGHT INTO LOOP STREET, LEFT INTO EDENDALE, LEFT INTO CAMPS DRIFT ROAD, RIGHT INTO BARNSLEY ROAD, RETURN TO CAMPS DRIFT ROAD, RIGHT INTO PENTRITCH ROAD INTO SLANGSPRUIT, LEFT INTO HARTFORD, RIGHT INTO WHITE ROAD TO TERMINUS AT WHITE / TURNBULL ROAD.
12.3	22068O22068T00049294 - NAPIERVILLE TO CITY TERMINUS PMB (VIA EDENDALE ROAD) FROM TERMINUS AT NEW PRISON PMB INTO EUGENE MARAIS ROAD, LEFT INTO ROY CAMPBELL DR, LEFT INTO LANGENHOVEN ROAD, RIGHT INTO ARUM ROAD, RIGHT INTO ROY CAMPBELL DR, RIGHT INTO EUGENE MARAIS ROAD, RIGHT INTO SHERWOOD ROAD, RIGHT INTO DEVONSHIRE ROAD, LEFT INTO EDENDALE ROAD, RIGHT INTO LONGMARKET STREET, LEFT INTO RETIEF STREET, LEFT INTO CHURCH STREET, LEFT INTO OLD MARKET TO CITY TERMINUS. FROM CITY TERMINUS INTO COMMERCIAL ROAD, RIGHT INTO LOOP STREET, LEFT INTO EDENDALE ROAD, RIGHT INTO DEVONSHIRE, INTO EUGENE MARAIS TO TERMINUS AT NEW PRISON PMB.
12.4	22069M22069M00052173 - NAPIERVILLE TO CITY TERMINUS (VIA MAYOR'S WALK). INBOUND ROUTE: FROM TERMINUS AT NEW PRISON PMB INTO EUGENE MARAIS ROAD, LEFT INTO ROY CAMPBELL DR, LEFT INTO LANGENHOVEN ROAD, RIGHT INTO ARUM ROAD LEFT INTO ROY CAMPBELL DR, LEFT INTO NEVILLE ROAD, RIGHT INTO NIENABER ROAD, LEFT INTO NEVILLE ROAD, LEFT INTO GARDENS ROAD, RIGHT INTO BEVERLEY ROAD, RIGHT INTO LAFFAN ROAD, LEFT INTO NEVILLE ROAD, RIGHT INTO MAYORS WALK, INTO BERG STREET, RIGHT INTO RETIEF STREET, RIGHT INTO PIETERMARITZ STREET, LEFT INTO BOSHOF, RIGHT INTO CHURCH STREET, LEFT INTO MARKET TO CITY TERMINUS. OUTBOUND ROUTE: FROM CITY TERMINUS INTO COMMERCIAL ROAD, RIGHT INTO LOOP STREET LEFT INTO EDENDALE ROAD, RIGHT INTO DEVONSHIRE ROAD, INTO EUGENE MARAIS ROAD TO TERMINUS AT NEW PRISON PMB.
12.5	22069M22069M00052174 - 5. SLANGSPRUIT TO CITY TERMINUS (PMB). INBOUND ROUTE: FROM SLANGSPRUIT TERMINUS AT MATHUNGA ROAD, INTO SLANGSPRUIT ROAD, INTO BAKEWELL ROAD, LEFT INTO TURNBULL ROAD, INTO WHITE ROAD, TO GRANGE SCHOOL, RETURN TO TURNBULL ROAD, RIGHT INTO BAKEWELL ROAD, RIGHT INTO SLANGSPRUIT ROAD, INTO PENTRITCH ROAD LEFT INTO CAMPS DRIFT ROAD, RIGHT INTO EDENDALE, RIGHT INTO LONGMARKET STREET, LEFT INTO RETIEF STREET, LEFT INTO CHURCH STREET, LEFT INTO OLD MARKET ROAD TO CITY TERMINUS. OUTBOUND ROUTE: FROM CITY TERMINUS INTO COMMERCIAL ROAD, RIGHT INTO LOOP STREET, LEFT INTO EDENDALE ROAD, LEFT INTO CAMPS DRIFT ROAD, RIGHT INTO PENTRITCH ROAD, INTO SLANGSPRUIT ROAD, LEFT INTO BAKEWELL, INTO TURNBULL ROAD, INTO WHITE ROAD, TO GRANGE SCHOOL RETURN TO TURNBULL ROAD, INTO BAKEWELL INTO SLANGSPRUIT ROAD TO TERMINUS AT MATHUNGA ROAD.
12.6	22069M22069M00052175 - 6. RICHMOND CREST TO CITY TERMINUS (PMB). INBOUND ROUTE: FROM SOUTHGATE SHOPPING CENTRE / RICHMOND ROAD, INTO ALEXANDRA ROAD, LEFT INTO COLLEGE ROAD, INTO WEST STREET, RIGHT INTO LONGMARKET STREET, LEFT AT RETIEF STREET, LEFT INTO CHURCH STREET, LEFT INTO OLD MARKET ROAD TO CITY TERMINUS. OUTBOUND ROUTE: FROM CITY TERMINUS INTO COMMERCIAL ROAD, RIGHT INTO LOOP STREET LEFT INTO WEST STREET, INTO COLLEGE ROAD, RIGHT INTO ALEXANDRA ROAD, INTO RICHMOND ROAD TO CORNER MURRAY ROAD AND RETURN TO SOUTHGATE SHOPPING CENTRE / RICHMOND ROAD TERMINUS.



transport

Department:
Transport
Province of KwaZulu-Natal

GAZETTE

LGKZNG44-2022-MAR

REGION: ALL

12.7	<p>22068T22068T00136928 - 7. FRANCE/NANAZANE/MPUMELELO.</p> <p>INBOUND: FROM GRANGE TERMINUS-OFF WHITE TURNBULL (KPR0160) TO CITY TERMINAL-TAXI SERVICE (KPC0003). ROUTE: WHITE, TURNBULL, BAKEWELL, SIKHUMBUZO NGWENYA (SLANGSPRUIT), UNNAMED ROAD (NANAZANE AREA), CORBETT, JORDAAN, UNNAMED (MPUMELELO AREA), ROUTE 9C REGGIE HADEBE (RICHMOND) FOXHILL, RETURN REGGIE HADEBE (RICHMOND), ALEXANDRA, COLLEGE, WEST, LANGALIBALELE (LONGMARKET) RETIEF, PIETERMARITZ, BOSHOF, CHURCH, OLD MARKET.</p> <p>OUTBOUND: FROM CITY TERMINAL-BUS TAXI SERVICE (KPC0003) TO GRANGE TERMINUS-OFF WHITE TURNBULL (KPR0160) ROUTE: CHIEF ALBERT LUTHULI (COMMERCIAL), JABU NDLOVU (LOOP), WEST, COLLEGE, ALEXANDRA, REGGIE HADEBE (RICHMOND), FOXHILL, RETURN REGGIE HADEBE (RICHMOND), ROUTE 9C, UNNAMED ROADS (FRANCE AREA) ROUTE 9C ROUTE 7 RETURN ROUTE 9C, UNNAMED ROAD (MPUMELELO AREA) SIKHUMBUZO NGWENYA (SLANGSPRUIT, BAKEWELL, TURNBULL WHITE.</p> <p>ALTERNATE ROUTINGS.</p> <p>INBOUND: A: WHITE, TURNBULL, BAKEWELL, SIKHUMBUZO NGWENYA (SIKUMBUZO NGWENYA (SLANGSPRUIT), UNNAMED ROAD (NANAZANE AREA), CORBETT, JORDAAN, UNNAMED ROADS (MPUMELELO AREA, ROUTE 9C, ROUTE 7 RETURN ROUTE 9C, UNNAMED ROADS (FRANCE AREA), ROUTE 9C REGGIE HADEBE (RICHMOND) FOXHILL, RETURN REGGIE HADEBE (RICHMOND) ALEXANDRA, ALAN PATON (DURBAN), LANGALIBALELE (LONGMARKET) RETIEF, PIETERMARITZ, BOSHOF, CHURCH, OLD MARKET.</p> <p>OUTBOUND: A: CHIEF ALBERT LUTHULI (COMMERCIAL), ALAN PATON (DURBAN) ALEXANDRA, REGGIE HADEBE (RICHMOND), FOXHILL, RETURN REGGIE HADEBE (RICHMOND), ROUTE 9C, UNNAMED ROADS (FRANCE AREA) ROUTE 9C, ROUTE 7 RETURN ROUTE 9C, UNNAMED ROADS (MPUMELELO AREA), SIKHUMBUZO NGWENYA (SLANGSPRUIT) BAKEWELL, TURNBULL, WHITE.</p> <p>RESTRICTIONS NONE. SPECIAL CONDITIONS NONE DISPUTES AGAINST GRANGE & WESTGATE TAXI ASSOCIATION NONE.</p>
------	---

**transport**

Department:
Transport
Province of KwaZulu-Natal

GAZETTE**LGKZNG44-2022-MAR****REGION: ALL**

1) Application Number: APP0137121	2) Gazette Number: LGKZNG44-2022-MAR
3) Applicant: BA MBATHA ID NO. 7608295314085 Association: NOT AVAILABLE	4) Applicant Address: PO BOX 972 MOOIRIVER 3300
5) Existing Licence Holder: NOT APPLICABLE ID NO. NOT APPLICABLE	6) Existing Licence Holder Address: NOT APPLICABLE
7) Type of application: NEW OPERATING LICENCE	8) Operating Licence Number: NOTAVAILABLE
9) Vehicle Type: MINIBUS	10) 1 X 15 (SEATED) + 0 (STANDING)
11) Region: UMGUNGUNDLOVU	

**transport**

Department:
Transport
Province of KwaZulu-Natal

GAZETTE**LGKZNG44-2022-MAR****REGION: ALL**

1) Application Number: APP0137124	2) Gazette Number: LGKZNG44-2022-MAR
3) Applicant: BA MBATHA ID NO. 7608295314085 Association: NOT AVAILABLE	4) Applicant Address: PO BOX 972 MOOIRIVER 3300
5) Existing Licence Holder: NOT APPLICABLE ID NO. NOT APPLICABLE	6) Existing Licence Holder Address: NOT APPLICABLE
7) Type of application: NEW OPERATING LICENCE	8) Operating Licence Number: NOTAVAILABLE
9) Vehicle Type: MINIBUS	10) 1 X 15 (SEATED) + 0 (STANDING)
11) Region: UMGUNGUNDLOVU	

**transport**

Department:
Transport
Province of KwaZulu-Natal

GAZETTE**LGKZNG44-2022-MAR****REGION: ALL**

1) Application Number: APP0137127	2) Gazette Number: LGKZNG44-2022-MAR
3) Applicant: BA MBATHA ID NO. 7608295314085 Association: NOT AVAILABLE	4) Applicant Address: PO BOX 972 MOOIRIVER 3300
5) Existing Licence Holder: NOT APPLICABLE ID NO. NOT APPLICABLE	6) Existing Licence Holder Address: NOT APPLICABLE
7) Type of application: NEW OPERATING LICENCE	8) Operating Licence Number: NOTAVAILABLE
9) Vehicle Type: MINIBUS	10) 1 X 15 (SEATED) + 0 (STANDING)
11) Region: UMGUNGUNDLOVU	



transport

Department:
Transport
Province of KwaZulu-Natal

GAZETTE

LGKZNG44-2022-MAR

REGION: ALL

1) Application Number: APP0137209	2) Gazette Number: LGKZNG44-2022-MAR
3) Applicant: DP KUNENE ID NO. 6708140238082 Association: ST WENDOLINS KLAARWATER TAXI OWNERS ASS.	4) Applicant Address: P.O.BOX 11308 MARIANHILL KWA-ZULU NATAL 3609
5) Existing Licence Holder: NOT APPLICABLE ID NO. NOT APPLICABLE	6) Existing Licence Holder Address: NOT APPLICABLE
7) Type of application: NEW OPERATING LICENCE	8) Operating Licence Number: LGKZN1503000388
9) Vehicle Type: MINIBUS	10) 1 X 15 (SEATED) + 0 (STANDING)
11) Region: DURBAN WEST	
12.1	<p>2206R621004R00048150 - ST WENDOLINS TO DURBAN</p> <p>2.1 FROM APPROVED TAXI RANK IN ST WENDOLINS, TURN RIGHT INTO M (RICHMOND ROAD) TURN RIGHT INTO N3 TURN LEFT INTO OLD DUCHT ROAD, TURN RIGHT INTO MARKET ROAD, RIGHT INTO SERVICE ROAD BEHIND ENGLISH MARKET, RIGHT INTO WARWICK AVENUE RANK NO107 AND RETURN.</p> <p>2.2 FROM ST WENDOLINS TAXI RANK ALONG KLAARWATER ROAD TO KLAARWATER, TURN LEFT INTO M (RICHMOND ROAD) TURN RIGHT INTO N3 TURN LEFT INTO OLD DUTCH ROAD, JOINING ALICE STREET TURN RIGHT INTO SOLDIERS WAY, RIGHT INTO PINE STREET, TURN RIGHT INTO RUSSEL STREET, TURN LEFT INTO LEOPOLD STREET, LEFT MARKET ROAD, RIGHT SERVICE ROAD TO ENGLISH MARKET, RIGHT INTO WARWICK AVENUE RANK NO.107 AND BACK TO KLAARWATER AND ST WENDOLINS TAXI RANK.</p> <p>2.3 FROM ST WENDOLINS TAXI RANK ALONG KLAARWATER ROAD, DERMAT ROAD TO LUGANDA, TURN LEFT INTO INTAKE ROAD, TURN LEFT M TURN RIGHT INTO N3, TURN LEFT INTO OLD DUTCH ROAD, RIGHT MARKET ROAD, RIGHT SERVICE ROAD BEHIND ENGLISH MARKET, TURN LEFT INTO WARWICK PLACE PROCEED TO TAXI RANK NO.107 AND BACK TO LUGANDA AND ST WENDOLINS TAXI RANK.</p> <p>2.4 FROM ST WENDOLINS TAXI RANK TO WELBEDATCH WEST INTO DERMAT ROAD TO LUGANDA TURN RIGHT INTO THORNTREE AVENUE JOINING SAVANNA DRIVE, TURN RIGHT INTO M, TURN LEFT INTO HANS DETTMAN HIGHWAY (M4) INTO LIMPUS ROAD, LEFT INTO (M5) UNDERWOOD ROAD, TURN RIGHT INTO STAPLETON ROAD, TURN RIGHT M3, TURN LEFT INTO N3, TURN LEFT INTO OLD DUTCH ROAD, RIGHT MARKET ROAD, RIGHT SERVICE ROAD BEHIND ENGLISH MARKET, RIGHT INTO WARWICK AVENUE TAXI RANK NO107 AND BACK TO WELBEDATCH WEST AND ST WENDOLINS TAXI RANK.</p>



transport

Department:
Transport
Province of KwaZulu-Natal

GAZETTE

LGKZNG44-2022-MAR

REGION: ALL

1) Application Number: APP0137214	2) Gazette Number: LGKZNG44-2022-MAR
3) Applicant: SC XULU ID NO. 7509165652085 Association: CLERMONT AND KWADABEKA TAXI OWNERS ASS.	4) Applicant Address: P O BOX 823 CLERMONT 3610
5) Existing Licence Holder: TCT XULU ID NO. 3912195301083	6) Existing Licence Holder Address: 1185 SOLLY STREET CLERNAVILLE KWAZULU NATAL 3610
7) Type of application: DECEASED TRANSFER	8) Operating Licence Number: LGKZN1503001632
9) Vehicle Type: MINIBUS	10) 1 X 15 (SEATED) + 0 (STANDING)
11) Region: DURBAN WEST	
12.1	21004R2206RK00048118 - CLERMONT TO DURBAN FROM CLERMONT TAXI RANK TURN RIGHT INTO CLERMONT ROAD, JOIN POSSELT ROAD, TURN LEFT INTO OTTO VOLEK ROAD JOIN STAPLETON ROAD, TURN RIGHT INTO M13 JOIN N3, WESTERN FREE WAY, TURN RIGHT INTO GREY STREET, TURN LEFT INTO WEST STREET, TURN LEFT INTO ALI WAL STREET, TURN LEFT INTO PINE STREET, TURN RIGHT INTO RUSSELL STREET, TURN LEFT INTO LEOPOLD STREET, JOIN MARKET STREET, UNIVERSITY AVENUE TURN RIGHT INTO RANK NO231 WARWICK AVENUE AND RETURN WITH WARWICK AVENUE, TURN LEFT INTO CANNONGATE ROAD ONTO N3 OFF RAMP AND USE SAME ROUTE TO CLERMONT TAXI RANK.
12.2	2206PC2206LS00050241 - KWADABEKA D TO DURBAN FROM KWADABEKA D TAXI RANK, PASSING KWADABEKA CLINIC TURN RIGHT INTO NORTH ROAD, TURN RIGHT INTO C3RD AVENUE, JOIN DINKELMAN ROAD, JOIN OTTO VOLEK ROAD, JOIN STAPLETON ROAD, TURN LEFT TO M13, JOIN N3, WESTERN FREE WAY, TURN RIGHT INTO GREY STREET, TURN LEFT INTO WEST STREET, TURN LEFT INTO ALI WAL STREET, TURN LEFT INTO PINE STREET, TURN RIGHT INTO RUSSEL STREET, TURN LEFT INTO LEOPOLD STREET, TURN RIGHT INTO CITY MARKET, UNIVERSITY AVENUE, TURN RIGHT INTO RANK NO231 WARWICK AVENUE AND RETURN WITH WARWICK AVENUE, TURN LEFT INTO CANNONGATE ROAD ALONG N8 OFF RAMP AND USING THE SAME ROUTE IN THE OPPOSITE DIRECTION AND PROCEED TO KWADABEKA D TAXI RANK.
12.3	2206PC2206LS00050243 - KK HOSTEL TO DURBAN FROM KK TAXI RANK TURN LEFT INTO NORTH ROAD, TURN RIGHT INTO 12TH STREET JOIN DINKELMAN ROAD JOIN OTTO VOLEK ROAD, JOIN STAPLETON ROAD, TURN RIGHT INTO M13 JOIN N3, TURN RIGHT INTO WESTERN FREEWAY, TURN RIGHT INTO GREY STREET, TURN LEFT INTO WEST STREET, TURN LEFT INTO ALI WAL STREET, TURN LEFT INTO PINE STREET, TURN RIGHT INTO RUSSEL STREET, TURN LEFT INTO LEOPOLD STREET, TO CITY MARKET, UNIVERSITY AVENUE, TURN RIGHT INTO RANK NO.231/ WARWICK AVENUE AND RETURN WITH WARWICK AVENUE TURNING LEFT INTO CANNONGATE ROAD ALONG N8 OFF RAMP AND USING THE SAME ROUTE PROCEEDING TO KK HOSTEL TAXI RANK.
12.4	2206PC2206RK00050246 - KK HOSTEL TO PINETOWN FROM KK RANK TURN LEFT INTO NORTH ROAD, TURN RIGHT INTO 12TH STREET, JOIN DINKELMAN ROAD, TURN RIGHT INTO SHEPSTONE ROAD, TURN RIGHT INTO CROMPTON STREET, TURN RIGHT INTO UNION LANE, TURN LEFT INTO GLENUGIE ROAD, JOIN MOODIE STREET, TURN LEFT INTO HILL STREET INTO HILL STREET TAXI RANK AND RETURN WITH HILL STREET, TURN LEFT INTO MOODIE STREET, JOIN GLENUGIE ROAD, TURN RIGHT INTO LAUTH STREET, TURN LEFT INTO CROMPTON STREET, TURN LEFT INTO SHEPSTONE ROAD, TURN LEFT INTO DINKELMAN ROAD, TURN RIGHT INTO AND INTO KK TAXI RANK.
12.5	2206PC21004R00048109 - KWADABEKA A TO DURBAN FROM KWADABEKA A TAXI RANK, PASSING KK HOSTEL TURN LEFT INTO NORTH ROAD, TURN RIGHT INTO C3RD AVENUE JOIN DINKELMAN ROAD, JOINING OTTO VOLEK ROAD, JOIN STAPLETON ROAD, JOIN M13, JOIN N3 TURN RIGHT INTO WESTERN FREEWAY, TURN RIGHT INTO GREY STREET TURN LEFT INTO WEST STREET, TURN LEFT INTO ALI WAL STREET, TURN LEFT INTO PINE STREET, TURN RIGHT INTO RUSSEL STREET, TURN LEFT INTO LEOPOLD STREET, TO CITY MARKET, UNIVERSITY AVENUE TURN RIGHT INTO RANK NO231 WARWICK AVENUE AND RETURN WITH WARWICK AVENUE TURN LEFT INTO CANNONGATE ROAD ALONG N8 OFF RAMP AND USING THE SAME ROUTE IN THE OPPOSITE DIRECTION AND PROCEED TO KWA-DABEKA "A" TAXI RANK.
12.6	21004R2206RK00048119 - CLERMONT TO PINETOWN FROM CLERMONT TAXI RANK TURN RIGHT INTO CLERMONT ROAD JOIN POSSELT ROAD JOIN SHEPSTONE ROAD, TURN RIGHT INTO CROMPTON STREET, TURN RIGHT INTO UNION LANE, TURN LEFT INTO GLENUGIE ROAD JOIN MOODIE STREET, TURN RIGHT INTO HILL STREET INTO HILL STREET TAXI RANK. RETURN FROM HILL STREET TURN LEFT INTO MOODIE STREET JOIN GLENUGIE ROAD, TURN RIGHT INTO LAUTH STREET, TURN LEFT INTO CROMPTON STREET, TURN LEFT INTO SHEPSTONE ROAD JOIN POSSELT ROAD JOIN CLERMONT ROAD TURN RIGHT INTO NORTH ROAD TO CLERMONT TAXI RANK.
12.7	21004R2206P900048120 - CLERMONT TO WESTMEAD FROM CLERMONT TAXI RANK TURN INTO CLERMONT ROAD JOIN POSSELT ROAD JOIN SHEPSTONE ROAD, TURN RIGHT INTO CROMPTON STREET, TURN RIGHT INTO LAUGHT STREET, TURN LEFT INTO GLENUGIE ROAD, TURN LEFT INTO OLD MAIN ROAD, JOIN RICHMOND ROAD, TURN RIGHT INTO TRAFFORD ROAD JOIN GOODWOOD ROAD, TURN LEFT INTO MAHOGANY ROAD A TO A DESIGNATED TAXI STOP AND RETURN ALONG THE SAME ROUTE TO CLERMONT TAXI RANK. FROM CLERMONT TAXI RANK TURN RIGHT INTO CLERMONT ROAD JOIN POSSELT ROAD JOIN SHEPSTONE ROAD, TURN RIGHT INTO CROMPTON STREET, TURN RIGHT INTO LAUTH STREET, TURN LEFT INTO GLENUGIE ROAD, TURN RIGHT INTO OLD MAIN ROAD JOIN RICHMOND ROAD, TURN RIGHT INTO TRAFFORD ROAD JOIN HILLCLIMB ROAD TO MONZA TO A DESIGNATED TAXI STOP AND RETURN TO CLERMONT TAXI RANK ALONG THE SAME ROUTE. FROM CLERMONT TAXI RANK TURN RIGHT INTO CLERMONT ROAD JOIN POSSELT ROAD SHEPSTONE ROAD, TURN RIGHT INTO CROMPTON STREET, TURN RIGHT INTO LAUTH STREET, TURN LEFT INTO GLENUGIE ROAD TURN RIGHT INTO OLD MAIN ROAD JOIN RICHMOND ROAD, TURN RIGHT INTO ALEXANDER ROAD, TURN LEFT TO MALCOLM ROAD, TURN RIGHT INTO CIRCUIT ROAD, TURN RIGHT INTO CLARK ROAD, TURN LEFT INTO ALEXANDER ROAD TO A DESIGNATED TAXI STOP AND RETURN ALONG THE SAME ROUTE TO CLERMONT TAXI RANK.



transport

Department:
Transport
Province of KwaZulu-Natal

GAZETTE

LGKZNG44-2022-MAR

REGION: ALL

12.8	2206PC2206RK00050236 - KWADABEKA A TO PINETOWN	FROM KWADABEKA A TAXI RANK, PASSING KK HOSTEL TURN LEFT INTO NORTH ROAD, TURN LEFT INTO 3RD AVENUE JOINING DINKELMAN ROAD, TURN RIGHT INTO SHEPSTONE ROAD, TURN RIGHT INTO CROMPTON STREET, TURN RIGHT INTO UNION LANE, TURN LEFT INTO GLENUGIE ROAD JOINING MOODIE STREET, TURN LEFT INTO HILL STREET, INTO HILL STREET TAXI RANK AND RETURN WITH HILL STREET, TURN LEFT INTO MOODIE STREET JOIN GLENUGIE ROAD TURN RIGHT INTO LAUTH STREET, TURN LEFT INTO CROMPTON STREET, TURN LEFT INTO SHEPSTONE ROAD TURN RIGHT INTO DINKELMAN ROAD TURN LEFT INTO NORTH ROAD, AND PROCEED TO KWA-DABEKA A TAXI RANK.
12.9	2206PC2206RK00050238 - KWADABEKA D TO PINETOWN	FROM KWA DABEKA, D TAXI RANK, PASSING KWA- DABEKA CLINIC TURN RIGHT INTO NORTH ROAD, TURN RIGHT INTO 3RD AVENUE JOIN DINKELMAN ROAD, TURN RIGHT INTO SHEPSTONE ROAD, TURN RIGHT INTO CROMPTON STREET, TURN RIGHT INTO UNION LANE, TURN LEFT INTO GLENUGIE ROAD JOIN MOODIE STREET, TURN RIGHT INTO HILL STREET, INTO HILL TAXI RANK AND RETURN WITH HILL STREET, TURN LEFT INTO MOODIE STREET JOIN GLENUGIE ROAD, TURN RIGHT INTO LAUTH STREET, TURN LEFT INTO CROMPTON STREET, TURN LEFT INTO SHEPSTONE ROAD, TURN RIGHT INTO DINKELMAN ROAD, TURN LEFT INTO 1ST AVENUE, LEFT INTO NORTH ROAD AND PROCEED TO KWA DABEKA'D' TAXI RANK.
12.10	2206PC2206RK00050247 - KK HOSTEL TO WESTMEAD	<p>FROM KK TAXI RANK TURN LEFT INTO NORTH ROAD, TURN RIGHT INTO 12TH STREET, JOIN DINKELMAN ROAD, TURN RIGHT INTO SHEPSTONE ROAD, TURN LEFT INTO CROMPTON STREET, TURN RIGHT INTO LAUTH STREET, TURN LEFT INTO GLENUGIE ROAD, TURN RIGHT INTO OLD MAIN ROAD, RICHMOND ROAD, TURN RIGHT INTO TRAFFORD STREET, JOIN GOODWOOD ROAD, TURN LEFT INTO MAHOGANY ROAD TO A DESIGNATED TAXI STOP AND RETURN ALONG THE SAME ROUTE TO KK TAXI RANK.</p> <p>FROM KK TAXI RANK TURN LEFT INTO NORTH ROAD, TURN RIGHT INTO 12TH STREET JOIN DINKELMAN ROAD, TURN RIGHT INTO SHEPSTONE ROAD, TURN RIGHT INTO CROMPTON STREET, TURN RIGHT INTO LAUGHT STREET, TURN LEFT INTO GLENUGIE ROAD, TURN RIGHT INTO OLD MAIN ROAD, RICHMOND ROAD, TURN RIGHT INTO TRAFFORD STREET JOIN HILLCLIMB ROAD, TO MONZA ROAD TO A DESIGNATED TAXI STOP, AND RETURN ALONG THE SAME ROUTE TO KK TAXI RANK.</p> <p>FROM KK TAXI RANK TURN LEFT INTO NORTH ROAD, TURN RIGHT INTO 3RD AVENUE JOIN DINKELMAN ROAD, TURN RIGHT INTO SHEPSTONE ROAD, TURN RIGHT INTO CROMPTON STREET, TURN RIGHT INTO LAUGHT ROAD, TURN LEFT INTO GLENUGIE ROAD, TURN RIGHT INTO OLD MAIN ROAD, RICHMOND ROAD, TURN RIGHT INTO ALEXANDER ROAD, TURN LEFT INTO MALCOM ROAD, TURN RIGHT INTO CIRCUIT ROAD, TURN RIGHT INTO CLARK ROAD, TURN LEFT UNTO ALEXANDER ROAD TO A DESIGNATED TAXI STOP, AND RETURN ALONG THE SAME ROUTE TO KK TAXI RANK.</p>



transport

Department:
Transport
Province of KwaZulu-Natal

GAZETTE

LGKZNG44-2022-MAR

REGION: ALL

1) Application Number: APP0137218	2) Gazette Number: LGKZNG44-2022-MAR
3) Applicant: T JAINARAIN ID NO. 6105035097089 Association: ZAMUKULUNGISA-NDWEDWE TAXI OWNERS ASS.	4) Applicant Address: PO. BOX 21076 VERULAM 4340
5) Existing Licence Holder: NOT APPLICABLE ID NO. NOT APPLICABLE	6) Existing Licence Holder Address: NOT APPLICABLE
7) Type of application: NEW OPERATING LICENCE	8) Operating Licence Number: LGKZN1403001139
9) Vehicle Type: MINIBUS	10) 1 X 14 (SEATED) + 0 (STANDING)
11) Region: GREATER NORTH	
12.1	2206U22206U200047638 - VERULAM - RIVERVIEW FROM IRELAND STREET TAXI RANK PROCEED TO ROBOT AT MOSS STREET, TURN RIGHT INTO MOSS STREET, TURN RIGHT INTO RUSSOM STREET, JOINING MISSION ROAD, PASS UMHLOTI HEIGHTS, MISSION ROAD BECOMING ESTUARY DRIVE, TURN LEFT INTO RUSSOM STREET, TURN LEFT INTO MOSS STREET, TURN LEFT INTO IRELAND STREET AND RANK AT THE VERULAM TAXI RANK.
12.2	2206U22206U200047639 - VERULAM TO NDWEDWE / INTAPHUKA / SMAMANE FROM IRELAND STREET TAXI RANK PROCEED TO ROBOT AT MOSS STREET, TURN RIGHT INTO MOSS STREET, AT FOUR WAY STOP TURN RIGHT INTO SHALIMAR ROAD, TURN LEFT INTO CEMETARY ROAD, TURN LEFT P100, TURN LEFT EITHER AT D1601, D1574 (ANOTHER LEFT AT D1600) AND D1600 TO JOIN D1515, TURN RIGHT INTO P713, TURN LEFT P100, TURN AROUND AT THE NDWEDWE TAXI RANK ON P100, PROCEED ON P100 AND TURN RIGHT INTO CEMETARY ROAD, JOINING SHALIMAR ROAD, TURN LEFT INTO MOSS STREET, TURN LEFT INTO IRELAND STREET AND RANK AT THE VERULAM TAXI RANK. FROM IRELAND STREET TAXI RANK PROCEED STRAIGHT UP TO BP GARAGE, TURN RIGHT INTO INANDA ROAD, TURN RIGHT R02, TURN LEFT P100, TURN LEFT EITHER AT D1601, D1574, ANOTHER LEFT AT D1600 AND D1600 TO JOIN D1515, TURN RIGHT P713, TURN AROUND AT THE NDWEDWE TAXI RANK ON P100, PROCEED ON P100 AND TURN RIGHT R102, TURN LEFT INTO INANDA ROAD, TURN LEFT INTO IRELAND STREET TAXI RANK AND RANK AT THE VERULAM TAXI RANK.
12.3	2206U22206U200047627 - VERULAM - NDWEDWE MISSION FROM IRELAND STREET TAXI RANK PROCEED TO ROBOT, TURN RIGHT INTO MOSS STREET, AT THE FOURWAY STOP TURN RIGHT INTO SHALIMAR ROAD, TURN LEFT AT CEMETARY ROAD, TURN LEFT AT R00, PASS CANELANDS, COTTONLANDS, NDWEDWE COURT, NDWEDWE TAXI RANK, TURN LEFT D1514, TURN AROUND AT D1570 AND RETURN TO VERLAM ON THE SAME ROUTE. OR FROM IRELAND STREET TAXI RANK PROCEED TOWARDS BP GARAGE, TURN RIGHT INTO INANDA ROAD, TURN RIGHT INTO R02, TURN LEFT AT P100, PASS CANELANDS, COTTONLANDS, NDWEDWE COURT, NDWEDWE TAXI RANK, TURN LEFT D1514, TURN AROUND AT D1570, AND RETURN TO VERULAM TAXI RANK ON THE SAME ROUTE.
12.4	2206U22206LS00047628 - NDWEDWE TO DURBAN FROM NDWEDWE MISSION ON D1514, TURN RIGHT INTO P100, PROCEED STRAIGHT, PASS NDWEDWE TAXI RANK, NDWEDWE COURT, COTTONLANDS, CANELANDS, TURN RIGHT INTO CEMETARY ROAD BECOMING SHALIMAR ROAD, TURN LEFT, PASS MOSS STREET, TURN LEFT INTO IRELAND STREET, TURN AROUND AT THE RANK AND PROCEED STRAIGHT ON IRELAND STREET, TURN RIGHT INTO INANDA ROAD, TURN LEFT R02, JOINING M41 EITHER TURN LEFT INTO N2 SOUTHBOUND, LEFT NORTH COAST ROAD BECOMING UMGANI ROAD, TURN RIGHT LEOPOLD STREET, TURN LEFT GREY STREET, TURN RIGHT PRINCE EDWARD STREET AND RANK ALTERNATIVE FROM M41, TURN LEFT M4, JOINING STANGER STREET, TURN RIGHT INTO ORDINANCE ROAD, TURN LEFT INTO GREY STREET, TURN RIGHT INTO PRINCE EDWARD STREET AND RANK 2. FROM NDWEDWE MISSION ON D1514, TURN LEFT P100, PROCEED STRAIGHT TO NDWEDWE TAXI RANK, NDWEDWE COURT, COTTONLANDS, CANELANDS, TURN RIGHT INTO CEMETARY ROAD BECOMING SHALIMAR ROAD, TURN LEFT INTO MOSS STREET, TURN LEFT INTO IRELAND STREET, TURN AROUND AT THE RANK AND PROCEED STRAIGHT ON IRELAND STREET, JOINING OLD MAIN ROAD (M7), RIGHT M4 AND FROM M4 SAME AS 3.1.
12.5	2206U22202H100047629 - VERULAM TO TONGAAT FROM IRELAND STREET TAXI RANK PROCEED TO ROBOT AT MOSS STREET, TURN RIGHT INTO MOSS STREET AT FOUR WAY STOP, TURN RIGHT INTO SHALIMAR BECOMING CEMETARY ROAD, TURN RIGHT INTO P100, TURN LEFT INTO R102, PROCEED TO TONGAAT, TURN LEFT TO MARKET LANE TO TONGAAT TAXI RANK AND RETURN VIA THE SAME ROUTE. FROM IRELAND TAXI RANK PROCEED STRAIGHT UP TO BP GARAGE, TURN RIGHT INTO INANDA ROAD, AT THE ROBOT, TURN RIGHT INTO R02 AND PROCEED TO TONGAAT, LEFT INTO MARKET LANE TO TONGAAT TAXI RANK AND RETURN VIA THE SAME ROUTE.
12.6	2206U222027Q10047630 - VERULAM TO STANGER 5.1. FROM IRELAND STREET TAXI RANK PROCEED TO ROBOTS AT MOSS STREET, TURN RIGHT INTO MOSS STREET AT FOUR WAY STOP, TURN RIGHT INTO SHALIMAR ROAD, JOINING CEMETARY ROAD, TURN RIGHT INTO P100, TURN LEFT R102, TURN LEFT INTO CHIEF ALBERT LUTHULI STREET, TURN RIGHT INTO BALCOM STREET AND RANK AT MARKET PLAZA AND RETURN VIA THE SAME AS ABOVE 5.2. FROM IRELAND STREET TAXI RANK PROCEED TOWARDS BP GARAGE, TURN RIGHT INTO INANDA ROAD, TURN RIGHT R02, FROM R102 SAME AS 5.1.5.3. FROM IRELAND STREET TAXI RANK PROCEED STRAIGHT TOWARDS BP GARAGE, JOINING OLD MIAN ROAD (M7), TURN LEFT N2, TURN LEFT R74, TURN LEFT INTO KING GEORGE ROAD, TURN LEFT K/MARKET PLAZA RANK AND RETURN ON THE SAME ROUTE
12.7	2206U22206U200047633 - VERULAM TO MORELAND FROM IRELAND STREET TAXI RANK PROCEED TO ROBOT AT MOSS STREET, TURN RIGHT INTO MOSS STREET, AT FOUR WAY STOP, TURN RIGHT INTO SHALIMAR ROAD JOINING CEMETARY ROAD, TURN RIGHT P100, STRAIGHT TO JOIN WICK STREET (P99), PASSING BARRS FLAT, UMDLOTI SCHOOL, TURN AROUND AT D575 AND RETURN TO VERULAM TAXI RANK ON THE SAME ROUTE. FROM IRELAND STREET TAXI RANK PROCEED STRAIGHT TO BP GARAGE, TURN RIGHT INTO INANDA ROAD, TURN RIGHT INTO R02, TURN RIGHT INTO WICK STREET (P99), PASSING BARRS FLAT, UMDLOTI SCHOOL, TURN AROUND AT D575 AND RETURN TO VERULAM TAXI RANK ON THE SAME ROUTE.
12.8	2206U22206U200047635 - VERULAM TO COTTONLANDS FROM IRELAND STREET TAXI RANK PROCEED TO THE ROBOT AT MOSS STREET, TURN RIGHT INTO MOSS STREET, AT FOUR WAY STOP TURN RIGHT INTO SHALIMAR ROAD, TURN LEFT INTO CEMETARY ROAD, TURN LEFT P100, TURN LEFT L368 AND RETURN TO VERULAM TAXI RANK ON THE SAME ROUTE. FROM IRELAND STREET TAXI RANK PROCEED STRAIGHT TO BP GARAGE, TURN RIGHT INTO INANDA ROAD, TURN RIGHT R02, TURN LEFT P100, TURN LEFT L368 AND RETURN TO VERULAM TAXI RANK ON THE SAME ROUTE.
12.9	2206U22206RK00047646 - VERULAM TO PINETOWN FROM IRELAND STREET TAXI RANK PROCEED STRAIGHT UP TO BP GARAGE, TURN RIGHT INTO INANDA ROAD, TURN LEFT R02, JOINING M41, TURN LEFT N2 SOUTHBOUND, LEFT INTO INANDA ROAD / UMGANI ROAD, OFF-RAMP, STRAIGHT INTO UMGANI SERVICE ROAD, TURN RIGHT INTO UMGANI ROAD (M19), TURN RIGHT INTO OLD MAIN ROAD, TURN LEFT INTO ANDERSON ROAD AND RANK, RETURN BACK TO VERULAM TAXI RANK ON THE SAME ROUTE.



transport

Department:
Transport
Province of KwaZulu-Natal

GAZETTE

LGKZNG44-2022-MAR

REGION: ALL

1) Application Number: APP0137249	2) Gazette Number: LGKZNG44-2022-MAR
3) Applicant: BZ BUTHELEZI ID NO. 6412115739089 Association: DALTON TAXI ASSOCIATION (DBN)	4) Applicant Address: 20 BAUMAN ROAD VICTORIA PARK DURBAN 4001
5) Existing Licence Holder: NOT APPLICABLE ID NO. NOT APPLICABLE	6) Existing Licence Holder Address: NOT APPLICABLE
7) Type of application: NEW OPERATING LICENCE	8) Operating Licence Number: LGKZN1303000685
9) Vehicle Type: MINIBUS	10) 1 X 15 (SEATED) + 0 (STANDING)
11) Region: DURBAN CENTRAL	
12.1	2206LS22071T10054023 - DURBAN TO ESHOWE FROM RANK NUMBER 100 ON SYDNEY ROAD, TURN RIGHT CANBERRA ROAD, RIGHT INTO GALE STREET, TURN LEFT INTO BEREA ROAD, INTO THE WESTERN FREEWAY (N8), INTO THE N2 AND PROCEED ALONG THE N2, PASS TONGAAT TOLLGATE, PASS MVOTI TOLLGATE AND ACROSS TUGELA RIVER, PASS DOKODWENI PLAZA, TURN LEFT AND JOIN ESHOWE MAIN ROAD, FROM ESHOWE STRAIGHT TO OSBORNE ROAD, TURN LEFT TO NTUMENI, INTO OSUNGULWENI, THAT IS WHERE WE START TO PICK UP AND DROP OFF PASSENGERS, GO THROUGH TO LINDELA, PASS MTHUNGWENI, PASS TULWANE TO JAMESON DRIFT AND RETURN.
12.2	2206LS2207EP10054038 - DURBAN TO NKANDLA FROM RANK NUMBER 100 ON SYDNEY ROAD, TURN RIGHT CANBERRA ROAD, TURN RIGHT INTO GALE STREET, TURN LEFT INTO BEREA ROAD, INTO THE N3, INTO THE N2 NORTH COAST AND ALONG THE N2, PASS TONGAAT TOLLGATE, PASS MVOTI TOLLGATE, KEEP LEFT TO TAKE KWADUKUZA OFF RAMP, FROM STANGER, PASS KRANSKOP, PASS GCOTHOYI, PASS VUKAPHANSI, PASS JAMESON DRIFT, PASS DOLWANE MFONGOSI, DIRECT AND RETURN.
12.3	2206LS2206LS00054039 - LINDELA TO JAMESONS DRIFT FROM LINDELA TAXI RANK RIGHT TO TUGELA ROAD PASS INSUZE PASS NTULWANE RIVER PASS MANYANE RIVER STRAIGHT TO JAMESON DRIFT PICK AND DROP BACK TO LINDELA DOING THE SAME. NDLA AND RETURN.
12.4	2206LS2206LS00054040 - LINDELA TO KRANSKOP FROM RANK IN LINDELA ROAD RANK STRAIGHT TO NDDONDO NDWANE PASS TUGELA RIVER, PASS NTUNJAMBILI STRAIGHT TO KRANSKOP PICK AND DROP AND RETURN TO LINDELA
12.5	2206LS2206LS00054041 - LINDELA TO NKANDLA FROM TAXI RANK PASS UMVUZANE RIVER PASS NKANDLA FOREST PICK AND DROP PASSENGERS STRAIGHT TO INKANDAL DIRECT AND RETURN DOING THE SAME
12.6	2206LS2206LS00054042 - LINDELA TO ESHOWE & NKOSINI FROM LINDELA RANK LEFT TOP NKOSINI BACK TO LINDELA TURN RIGHT TO SUNGULWENI NTUMEIN PICK AND DROP ALL THE WAY TO ESHOWE DIRECT AND RETURN DOING THE SAME



transport

Department:
Transport
Province of KwaZulu-Natal

GAZETTE

LGKZNG44-2022-MAR

REGION: ALL

1) Application Number: APP0137262	2) Gazette Number: LGKZNG44-2022-MAR
3) Applicant: MOYO LOGISTICS AND TRADING SERVICES ID NO. 2017/391908/07 Association: ZAMUKUKHANYA TAXI OWNERS ASSOCIATION	4) Applicant Address: P.O BOX 54 271 MABURG 4252
5) Existing Licence Holder: NOT APPLICABLE ID NO. NOT APPLICABLE	6) Existing Licence Holder Address: NOT APPLICABLE
7) Type of application: NEW OPERATING LICENCE	8) Operating Licence Number: NOTAVAILABLE
9) Vehicle Type: MINIBUS	10) 1 X 15 (SEATED) + 0 (STANDING)
11) Region: UGU-OGWINI	
12.1	22067A22067A00051981 - PORT SHEPSTONE TO MBOTSHE FROM PORT SHEPSTONE APPROVED TAXI RANK INTO RYDER STREET TURN RIGHT INTO PORT SHEPSTONE OLD MAIN ROAD CR107 AND PROCEED TO MBOTSHE AREA. OFF LOAD AND RETURN ALONG FORWARD ROUTE IN REVERSE.
12.2	22067A22067A00051983 - PORT SHEPSTONE TO MGANKA FROM PORT SHEPSTONE APPROVED TAXI RANK INTO RYDER STREET TURN RIGHT INTO PORT SHEPSTONE OLD MAIN ROAD CR107 PROCEED ALONG R107 AND PASS BHOBOHOYI TURN LEFT INTO D1014 AND PROCEED TO MGANKA. OFF LOAD, LOAD AND RETURN ALONG FORWARD ROUTE IN REVERSE.
12.3	KZPRERC2717062 - MURCHISON (REHOBOTH) TO PORT SHEPSTONE FROM MURCHISON TAXI RANK TURN RIGHT INTO MAIN HARDING ROAD AND TURN RIGHT INTO D12 ESPERANZER DRIVE PICK AND DROP TO REHOBOTH AND RETURN BACK INTO MAIN HARDING ROAD PROCEED TO MARBURG AND TURN LEFT INTO NELSON MANDELA DRIVE PICK AND DROP ALONG THE WAY TURN RIGHT INTO RYDER STREET ANOTHER RIGHT INTO DENNIS SHEPSTONE ROAD AND LEFT INTO CORNER STREET PROCEED AND TURN PROCEED TO PASS MARBURG AND TURN LEFT INTO NELSON MANDELA DRIVE PICK AND DROP ALONG THE WAY TURN RIGHT INTO RYDER STREET ANOTHER RIGHT INTO DENNIS SHEPSTONE ROAD AND LEFT INTO CORNER STREET PROCEED AND TURN RIGHT INTO BAZLEY CROSS R02 AND TURN LEFT INTO SINCLAIR ROAD PICK AND DROP INTO ORIBI PLAZA THEN PROCEED INTO AIKEN STREET TURN LEFT ON NELSON MANDELA DRIVE THEN RIGHT INTO RYDER STREET PROCEED INTO PORT SHEPSTONE TAXI RANK AND RETURN BACK USING THE SAME ROUTES AS DESCRIBED.
12.4	KZPRERC2717111 - MURCHISON (ORIBI FLATS) TO PORT SHEPSTONE FROM MURCHISON TAXI RANK TURN LEFT INTO MAIN HARDING ROAD AND TURN LEFT INTO P262 ORIBI FLATS PICK AND DROP PROCEED TO IDWALA MILLS AND RETURN AND TURN LEFT INTO MAIN HARDING ROAD PROCEED TO MARBURG TURN LEFT TO NELSON MANDELA DRIVE.
12.5	KZPRERC2717160 - MURCHISON (MADAKANE) TO PORT SHEPSTONE FROM MURCHISON TAXI RANK TURN RIGHT INTO MAIN HARDING ROAD THEN LEFT INTO D1098 INTO MADAKANE AREA PICK AND DROP ALONG THE WAY AND RETURN BACK INTO HARDING MAIN ROAD TURN RIGHT PROCEED INTO MARBURG PICK AND DROP. TURN LEFT INTO NELSON MANDELA DRIVE PICK AND DROP ALONG THE WAY TURN RIGHT INTO RYDER STREET ANOTHER RIGHT INTO DENNIS SHEPSTONE ROAD AND LEFT INTO CORNER STREET PROCEED AND TURN RIGHT INTO BAZLEY CROSS R102 AND TURN LEFT INTO SINCLAIR ROAD PICK AND DROP INTO ORIBI PLAZA THEN PROCEED INTO AIKEN STREET TURN LEFT ON NELSON MANDELA DRIVE THEN RIGHT IN RYDER STREET PROCEED INTO PORT SHEPSTONE TAXI RANK AND RETURN BACK USING THE SAME ROUTES AS DESCRIBED.
12.6	KZPRERC2717209 - MURCHISON (JESUS) TO PORT SHEPSTONE FROM MURCHISON TAXI RANK TURN LEFT INTO MAIN HARDING ROAD AND TURN LEFT INTO KWANGWABE PROCEEDING INTO JESUS LOCATION PICK AND DROP INTO SASTI ROAD AND TURN LEFT INTO DAIRY ROAD CROSS R464 INTO PROTEA ROAD THEN TURN LEFT INTO NELSON MANDELA DRIVE PICK AND DROP ALONG THE WAY TURN RIGHT INTO RYDER STREET ANOTHER RIGHT INTO DENNIS SHEPSTONE ROAD AND LEFT INTO CORNER STREET PROCEED AND TURN RIGHT INTO BAZLEY CROSS R102 AND TURN LEFT INTO SINCLAIR ROAD PICK AND DROP INTO ORIBI PLAZA THEN PROCEED INTO AIKEN STREET TURN LEFT ON NELSON MANDELA DRIVE THEN RIGHT INTO RYDER STREET PROCEED INTO PORT SHEPSTONE TAXI RANK AND RETURN BACK USING THE SAME ROUTES AS DESCRIBED.
12.7	KZPRERC2717258 - MURCHISON TO (MBOTSHA) TO PORT SHEPSTONE (ALTERNATIVE) FROM MURCHISON TAXI RANK TURN LEFT INTO MAIN HARDING ROAD AND TURN RIGHT INTO D1014 PICK AND DROP PROCEED INTO MBOTSHA PASSING MGANKA AND TURN BACK INTO MAIN HARDING ROAD PROCEED INTO MARBURG TURN LEFT INTO NELSON MANDELA DRIVE AND PICK AND DROP ALONG THE WAY TURN RIGHT INTO RYDER STREET ANOTHER RIGHT INTO DENNIS SHEPSTONE ROAD AND LEFT INTO CORNER STREET PROCEED AND TURN RIGHT INTO BAZLEY CROSS R102 AND TURN LEFT INTO SINCLAIR ROAD PICK AND DROP INTO ORIBI PLAZA THEN PROCEED INTO AIKEN STREET TURN LEFT ON NELSON MANDELA DRIVE THEN RIGHT INTO RYDER STREET PROCEED INTO PORT SHEPSTONE TAXI RANK AND RETURN BACK USING THE SAME ROUTES AS DESCRIBED.
12.8	KZPRERC2717307 - MURCHISON TO IZINGOLWENI MURCHISON TAXI RANK TURN RIGHT INTO MAIN HARDING ROAD AND PROCEED ALONG MAIN HARDING ROAD DROP ALONG THE WAY TURN LEFT INTO IZINGOLWENI AND RIGHT P284 IZINGOLWENI TAXI RANK. RETURN BACK WITH NO PASSENGER USING THE SAME ROUTES AS DESCRIBED.
12.9	KZPRERC2717356 - MURCHISON TO PORT SHEPSTONE FROM MURCHISON TAXI RANK TURN LEFT INTO MAIN HARDING ROAD PICK AND DROP MAVESHE, CROSS ROADS, NCONKA, KWASTHOLE, KING, MASHEMBENI, GANYAZA, NDUNENI, NOBAMBA, JOJI, ABC, NGWABE, NYENYEZI, MERLEWOOD, MARBURG PROCEED ALONG TURN LEFT INTO NELSON MANDELA DRIVE PICK AND DROP ALONG THE WAY TURN RIGHT INTO RYDER STREET ANOTHER RIGHT INTO DENNIS SHEPSTONE ROAD AND LEFT INTO CORNER STREET PROCEED AND TURN RIGHT INTO BAZLEY CROSS R102 AND TURN LEFT INTO SINCLAIR ROAD PICK AND DROP INTO ORIBI PLAZA THEN PROCEED INTO AIKEN STREET TURN LEFT ON NELSON MANDELA DRIVE THEN RIGHT INTO RYDER STREET PORT SHEPSTONE TAXI RANK AND RETURN BACK USING THE SAME ROUTES AS DESCRIBED WITH PASSENGERS.
12.10	KZPRERC2717405 - MURCHISON (ILLOVO MILLS) TO PORT SHEPSTONE FROM MURCHISON TAXI RANK LEFT INTO MAIN HARDING ROAD PROCEED INTO MARBURG PICK AND DROP TURN LEFT INTO LEFT INTO R464 PROCEED INTO ILLOVO MILLS AND TURN LEFT INTO PELICAN ROAD AND TURN RIGHT INTO ALBERSVILLE ROAD AND LEFT INTO MEMORIAL ROAD PROCEED INTO REYNOLDS STREET AND TURN RIGHT INTO NELSON MANDELA DRIVE PICK AND DROP ALONG THE WAY TURN RIGHT INTO RYDER STREET ANOTHER RIGHT INTO DENNIS SHEPSTONE ROAD AND LEFT INTO CORNER STREET PROCEED AND TURN RIGHT INTO BAZLEY CROSS R102 AND TURN LEFT INTO SINCLAIR ROAD PICK AND DROP INTO ORIBI PLAZA THEN PROCEED INTO AIKEN STREET TURN LEFT INTO -NELSON MANDELA DRIVE THEN RIGHT INTO RYDER STREET PROCEED INTO PORT SHEPSTONE TAXI RANK AND RETURN BACK USING THE SAME ROUTES AS DESCRIBED.

**transport**

Department:
Transport
Province of KwaZulu-Natal

GAZETTE**LGKZNG44-2022-MAR****REGION: ALL****12.11** KZPRERC2717454 - MURCHISON (MKHOLOMBE) TO PORT SHEPSTONE

FROM MURCHISON TAXI RANK TURN LEFT INTO MAIN HARDING ROAD AND TURN LEFT INTO MKHOLOMBE RETURN BACK INTO CROSS MAIN HARDING ROAD INTO PALM ROAD (MERLEWOOD) AND TURN RIGHT (UNKNOWN ROAD) BACK INTO MAIN HARDING ROAD PROCEED TO PASS MARBURG AND TURN LEFT INTO NELSON MANDELA DRIVE PICK AND DROP ALONG THE WAY TURN RIGHT INTO RYDER STREET ANOTHER RIGHT INTO DENNIS SHEPSTONE ROAD AND LEFT INTO CORNER STREET PROCEED AND TURN RIGHT INTO BAZLEY CROSS R02 AND TURN LEFT INTO SINCLAIR ROAD PICK AND DROP INTO ORIBI PLAZA THEN PROCEED INTO AIKEN STREET TURN LEFT ON NELSON MANDELA DRIVE THEN RIGHT INTO RYDER STREET PROCEED INTO PORT SHEPSTONE TAXI RANK AND RETURN BACK USING THE SAME ROUTES AS DESCRIBED.



transport

Department:
Transport
Province of KwaZulu-Natal

GAZETTE

LGKZNG44-2022-MAR

REGION: ALL

1) Application Number: APP0137263	2) Gazette Number: LGKZNG44-2022-MAR
3) Applicant: WL KOZA ID NO. 8612215364088 Association: DURBAN LONG DISTANCE TAXI ASSOCIATION	4) Applicant Address: 32 UMGENI ROAD 273 UMGENI CENTRE DURBAN 4001
5) Existing Licence Holder: NOT APPLICABLE ID NO. NOT APPLICABLE	6) Existing Licence Holder Address: NOT APPLICABLE
7) Type of application: INCREASE IN CARRYING CAPACITY AND COV	8) Operating Licence Number: LGKZN1303000235
9) Vehicle Type: MIDIBUS	10) 1 X 22 (SEATED) + 0 (STANDING)
11) Region: DURBAN CENTRAL	
12.1	<p>21004R22071P10049740 - DURBAN TO GINGINDLOVU</p> <p>FROM APPROVED TAXI RANK IN DURBAN TO APPROVED TAXI RANK IN GINGINDLOVU DIRECT AND RETURN</p> <p>FORWARD TRIP ROUTE: FROM CRABBE STREET TAXI RANK, INTO OSBORNE STREET, INTO FIRST AVENUE / STAMFORDHILL ROAD INTO ARGYLE ROAD JOIN M4 PROCEED TO N2 AT BALLITO, PROCEED ALONG THE N2 TO R258, INTO AND ALONG R258, INTO AND ALONG ROAD R102 TO MAIN STREET, GINGINDLOVU, CONTINUE ALONG MAIN STREET TO GINGINDLOVU TAXI RANK AND RETURN.</p> <p>RETURN TRIP ROUTE: FROM GINGINDLOVU TAXI RANK INTO MAIN STREET, INTO AND ALONG R102, INTO AND ALONG R258, INTO N2, JOIN M4 AT BALLITO, PROCEED ALONG M4 TO DURBAN, RIGHT INTO ARGYLE ROAD, LEFT INTO UMGENI ROAD, RIGHT INTO LEOPOLD STREET, RIGHT INTO WARWICK AVENUE, RIGHT INTO ALICE STREET, LEFT INTO ALBERT STREET, INTO UMGENI ROAD TO CRABBE STREET TAXI RANK.</p>
12.2	<p>21004R2207FP10049745 - DURBAN TO BABANANGO</p> <p>FROM APPROVED TAXI RANK IN DURBAN TO APPROVED TAXI RANK IN BABANANGO DIRECT AND RETURN.</p> <p>FROM CARTWRIGHT FLATS TAXI RANK INTO UMGENI ROAD TURN INTO ARGYLE ROAD AND JOIN M4 PROCEED TO N2 AT BALLITO, INTO AND ALONG THE N2 TO R66, INTO AND ALONG R66, LEFT INTO AND ALONG R68 TO TAXI RANK AT BABANANGO AND RETURN.</p> <p>RETURN TRIP</p> <p>FROM BABANANGO TAXI RANK INTO AND ALONG R68, INTO AND ALONG R66, INTO N2, JOIN M4 AT BALLITO; PROCEED ALONG M4 TO DURBAN, RIGHT INTO ARGYLE ROAD, LEFT INTO UMGENI ROAD, RIGHT INTO LEOPOLD STREET, RIGHT INTO WARWICK AVENUE, RIGHT INTO ALICE STREET, LEFT INTO ALBERT STREET, TO CARTWRIGHT FLATS TAXI RANK.</p>
12.3	<p>21004R21004R00049746 - DURBAN TO MANGUZA</p> <p>FROM APPROVED TAXI RANKS IN DURBAN TO APPROVED TAXI RANKS IN MANGUZA DIRECT AND RETURN.</p> <p>FROM CARTWRIGHT FLATS TAXI RANK INTO UMGENI ROAD TURN INTO ARGYLE ROAD AND JOIN M4 PROCEED TO N2 AT BALLITO, INTO AND ALONG N2, INTO AND ALONG R38, INTO AND ALONG R38 BY PASSING JOZINI INTO AND ALONG R22 TO KWANGWANASE, INTO MAIN ROAD KWANGWANASE TO KWANGWANASE TAXI RANK AND RETURN.</p> <p>RETURN</p> <p>FROM KWANGWANASE TAXI RANK INTO MAIN ROAD, INTO AND ALONG R22, INTO AND ALONG R38 PASSING JOZINI, INTO AND ALONG N2, JOIN M4 AT BALLITO, PROCEED ALONG M4 TO DURBAN, RIGHT INTO ARGYLE STREET, LEFT INTO UMGENI ROAD, RIGHT INTO LEOPOLD STREET, RIGHT INTO WARWICK AVENUE, RIGHT INTO ALICE STREET, LEFT INTO ALBERT STREET, TO CARTWRIGHT FLATS TAXI RANK.</p>
12.4	<p>2206LS22071T10049748 - DURBAN TO ESHOWE</p> <p>FROM APPROVED TAXI RANK IN DURBAN TO APPROVED TAXI RANK IN ESHOWE DIRECT AND RETURN.</p> <p>FROM CRABBE STREET TAXI RANK, LEFT INTO OSBORNE STREET INTO FIRST AVENUE / STAMFORDHILL ROAD INTO ARGYLE ROAD JOIN M4 PROCEED TO N2 AT BALLITO, CONTINUE ALONG N2 TO R66, INTO AND ALONG R66, TO ESHOWE, INTO AND ALONG JOHN ROSS HIGHWAY, INTO OSBORNE ROAD TO ESHOWE TAXI RANK AND RETURN.</p> <p>RETURN</p> <p>FROM ESHOWE TAXI RANK INTO OSBORNE ROAD, INTO AND ALONG JOHN ROSS HIGHWAY, INTO AND ALONG R66, INTO AND ALONG N2, JOIN M4 AT BALLITO, PROCEED ALONG M4 TO DURBAN, RIGHT INTO ARGYLE ROAD, LEFT INTO UMGENI ROAD, RIGHT INTO LEOPOLD STREET, RIGHT INTO WARWICK AVENUE, RIGHT INTO ALICE STREET, LEFT INTO ALBERT STREET, UMGENI ROAD TO CRABBE STREET TAXI RANK.</p>
12.5	<p>21004R2206LS00049749 - DURBAN TO MKUZE</p> <p>FROM APPROVED TAXI RANK IN DURBAN TO APPROVED TAXI RANK IN MKUZE DIRECT AND RETURN.</p> <p>FROM CARTWRIGHT FLATS TAXI RANK INTO UMGENI ROAD TURN INTO ARGYLE ROAD AND JOIN M4 PROCEED TO N2 AT BALLITO, INTO AND ALONG N2 RIGHT INTO MKUZE MAIN ROAD, INTO EAGLE AVENUE TO MKUZE TAXI RANK AND RETURN.</p> <p>RETURN</p> <p>FROM MKUZE TAXI RANK INTO EAGLE AVENUE, INTO MAIN ROAD, INTO AND ALONG N2, JOIN M4 AT BALLITO, PROCEED ALONG M4 TO DURBAN, RIGHT INTO ARGYLE ROAD, LEFT INTO UMGENI ROAD, RIGHT INTO LEOPOLD STREET, RIGHT INTO WARWICK AVENUE, RIGHT INTO ALICE STREET, LEFT INTO ALBERT STREET TO CARTWRIGHT FLATS TAXI RANK.</p>
12.6	<p>21004R21004R00049751 - DURBAN TO PONGOLA</p> <p>APPROVED TAXI RANKS IN DURBAN TO APPROVED TAXI RANKS IN PONGOLA DIRECT AND RETURN.</p> <p>FROM CARTWRIGHT FLATS TAXI RANK, INTO UMGENI ROAD, INTO ARGYLE ROAD JOIN M4 PROCEED TO N2 AT BALLITO, INTO AND ALONG N2 TO PONGOLA, TURNING INTO PONGOLA TAXI RANK AND RETURN.</p> <p>RETURN</p> <p>FROM PONGOLA TAXI RANK, INTO AND ALONG N2, JOIN M4 AT BALLITO, PROCEED ALONG M4 TO DURBAN, RIGHT INTO ARGYLE ROAD, LEFT INTO UMGENI ROAD, RIGHT INTO LEOPOLD STREET, RIGHT INTO WARWICK AVENUE, RIGHT INTO ALICE STREET LEFT INTO ALBERT STREET, INTO CARTWRIGHT FLATS TAXI RANK.</p>



transport

Department:
Transport
Province of KwaZulu-Natal

GAZETTE

LGKZNG44-2022-MAR

REGION: ALL

12.7	<p>21004R21007X10049753 - DURBAN TO HLABISA FROM CRABBE STREET TAXI RANK LEFT INTO OSBORNE STREET, INTO FIRST AVENUE / STAMFORDHILL ROAD INTO ARGYLE ROAD JOIN M PROCEED TO N2 AT BALLITO, INTO AND ALONG N2 TO R618 AT MTUBATUBA, INTO AND ALONG R618 TO TAXI RANK AT HLABISA AND RETURN.</p> <p>FROM HLABISA TAXI RANK INTO AND ALONG R618, INTO AND ALONG N2, JOIN M4 AT BALLITO, PROCEED ALONG M4 TO DURBAN, RIGHT INTO ARGYLE ROAD, LEFT INTO UMGENI ROAD, RIGHT INTO LEOPOLD STREET, RIGHT INTO WARWICK AVENUE, RIGHT INTO ALICE STREET, LEFT INTO ALBERT STREET, UMGENI ROAD TO CRABBE STREET TAXI RANK.</p>
12.8	<p>2206LS2206YW10049731 - DURBAN TO MAHLABATHINI FROM CRABBE STREET TAXI RANK, INTO OSBORNE STREET, INTO FIRST AVENUE / STAMFORDHILL ROAD INTO ARGYLE ROAD AND JOIN M PROCEED TO N2 AT BALLITO, INTO AND ALONG N2 TO R66, INTO AND ALONG R66 BY PASSING ESHOWE, INTO AND ALONG R64, RIGHT INTO AND ALONG R66 TO ULUNDI, INTO PRINCESS MAGOGO STREET TO ULUNDI TAXI RANK AND RETURN.</p> <p>FROM ULUNDI TAXI RANK INTO PRINCESS MGOGO STREET, INTO AND ALONG R66, INTO AND ALONG R64, INTO AND ALONG R66 BY PASSING ESHOWE, INTO AND ALONG N2, JOIN M4 AT BALLITO, PROCEED ALONG M4 TO DURBAN, RIGHT INTO ARGYLE ROAD, LEFT INTO UMGENI ROAD, RIGHT INTO LEOPOLD STREET, RIGHT INTO WARWICK AVENUE, RIGHT INTO ALICE STREET, LEFT INTO ALBERT STREET, INTO UMGENI ROAD TO CRABBE STREET TAXI RANK.</p>
12.9	<p>21004R21004R00049732 - DURBAN TO KRANSKOP FROM CARTWRIGHT FLATS TAXI RANK, INTO UMGENI ROAD TURN INTO ARGYLE ROAD AND JOIN M PROCEED TO N2 AT BALLITO, PROCEED ALONG N2 INTO AND ALONG R74 BY PASSING STANGER TO KRANSKOP, RIGHT INTO MAIN ROAD KRANSKOP TO KRANSKOP TAXI RANK AND RETURN.</p> <p>FROM KRANSKOP TAXI RANK, INTO MAIN ROAD, INTO AND ALONG R74 BY PASSING STANGER, INTO AND ALONG N2, JOIN M4 AT BALLITO, PROCEED ALONG M4 TO DURBAN, RIGHT INTO ARGYLE ROAD, LEFT INTO UMGENI ROAD, RIGHT INTO LEOPOLD STREET, RIGHT INTO WARWICK AVENUE, RIGHT INTO ALICE STREET, LEFT INTO ALBERT STREET TO CARTWRIGHT FLATS TAXI RANK.</p>
12.10	<p>21004R2207BP10049733 - DURBAN TO DUNDEE FROM CRABBE STREET TAXI RANK, INTO OSBORNE STREET, INTO FIRST AVENUE JOIN EPSOME ROAD, UMGENI ROAD INTO LEOPOLD STREET JOIN N3 AND PROCEED ALONG N3 TO R103 AT COLENZO, ALONG R103, JOIN N11 PROCEED TO R692 TO DUNDEE INTO AND ALONG R68, INTO DUNDEE AND TURN TO VICTORIA STREET TAXI RANK IN DUNDEE AND RETURN.</p> <p>FROM VICTORIA STREET TAXI RANK INTO AND ALONG R68, INTO AND ALONG R692, INTO AND ALONG N11, INTO AND ALONG R103, JOIN N3 AT COLENZO, INTO AND ALONG N8 TO DURBAN, OLD DUTCH ROAD, ALICE STREET, LEFT INTO ALBERT STREET, UMGENI ROAD TO CRABBE STREET TAXI RANK.</p>
12.11	<p>21004R2207W310049734 - DURBAN TO RICHARDS BAY FROM CRABBE STREET TAXI RANK, INTO OSBORNE STREET, INTO FIRST AVENUE / STAMFORDHILL ROAD INTO ARGYLE ROAD JOIN M PROCEED TO N2 AT BALLITO, INTO AND ALONG N2 TO R34, INTO AND ALONG R34 (JOHN ROSS HIGHWAY), INTO AND ALONG BULLION ROAD, INTO KRUGER RAND ROAD TO RICHARDSBAY TAXI RANK AND RETURN.</p> <p>FROM RICHARDSBAY TAXI RANK, INTO KRUGER RAND ROAD, INTO AND ALONG BULLION ROAD, ALONG R34 (JOHN ROSS HIGHWAY), INTO AND ALONG N2, JOIN M4 AT BALLITO, PROCEED ALONG M4 TO DURBAN, RIGHT INTO ARGYLE ROAD, LEFT INTO UMGENI ROAD, RIGHT INTO LEOPOLD STREET, RIGHT INTO WARWICK AVENUE, RIGHT INTO ALICE STREET, LEFT INTO ALBERT STREET, INTO UMGENI ROAD INTO CRABBE STREET TAXI RANK.</p>
12.12	<p>21004R2207TM10049736 - DURBAN TO HLUHLUWE FROM CRABBE STREET TAXI RANK, INTO OSBORNE STREET, INTO FIRST AVENUE / STAMFORDHILL ROAD INTO ARGYLE ROAD JOIN M PROCEED TO N2 AT BALLITO, INTO AND ALONG N2 TO R22 AT HLUHLUWE INTO MAIN ROAD HLUHLUWE, INTO HLUHLUWE TAXI RANK AND RETURN.</p> <p>RETURN FROM HLUHLUWE TAXI RANK, INTO MAIN ROAD, INTO AND ALONG R22, INTO AND ALONG N2, JOIN M4 AT BALLITO; PROCEED ALONG M4 TO DURBAN, RIGHT INTO ARGYLE ROAD, LEFT INTO UMGENI ROAD, RIGHT INTO LEOPOLD STREET, RIGHT INTO WARWICK AVENUE, RIGHT INTO ALICE STREET, LEFT INTO ALBERT STREET, INTO UMGENI ROAD TO CRABBE STREET TAXI RANK</p>
12.13	<p>21004R2100F510049737 - DURBAN TO NEWCASTLE FROM CRABBE STREET TAXI RANK, INTO OSBORNE STREET, INTO FIRST AVENUE INTO EPSOME ROAD AND TURN INTO LEOPOLD STREET, INTO AND ALONG N3 AND PROCEED TO R103 AT COLENZO INTO AND ALONG R103, INTO AND ALONG N11 TO NEWCASTLE, TURN INTO ALLEN STREET, INTO KIRKLAND STREET, VOORTREKKER STREET TO NEWCASTLE TAXI RANK AND RETURN.</p> <p>RETURN FROM NEWCASTLE TAXI RANK INTO VOORTREKKER STREET, INTO KIRKLAND STREET, INTO ALLEN STREET, INTO AND ALONG N11, INTO AND ALONG R103, JOIN N3 AT COLENZO, INTO AND ALONG N8 TO DURBAN, INTO OLD DUTCH ROAD, ALICE STREET</p>
12.14	<p>21004R2100BF10049739 - DURBAN TO LADYSMITH/ EMNAMBITHI FROM CRABBE STREET TAXI RANK, INTO OSBORNE STREET INTO FIRST AVENUE, JOIN EPSOME ROAD, UMGENI ROAD INTO LEOPOLD STREET, JOIN N3 AND PROCEED ALONG N3, FROM N3 ONTO R103 AT COLENZO JOIN N11 INTO LADYSMITH AND TURN AT QUEEN STREET TO LADYSMITH TAXI RANK AND RETURN.</p> <p>RETURN FROM LADYSMITH TAXI RANK INTO QUEEN STREET, INTO N11, INTO AND ALONG R103, JOIN N3 AT COLENZO, INTO AND ALONG N8 TO DURBAN, INTO OLD DUTCH ROAD, ALICE STREET, LEFT INTO ALBERT STREET, UMGENI ROAD TO CRABBE STREET TAXI RANK.</p>



transport

Department:
Transport
Province of KwaZulu-Natal

GAZETTE

LGKZNG44-2022-MAR

REGION: ALL

12.15	<p>21004R2207XJ10049741 - DURBAN TO EMPANGENI FROM APPROVED TAXI RANK IN DURBAN TO APPROVED TAXI RANKS IN EMPANGENI DIRECT AND RETURN.</p> <p>FROM CRABBE STREET TAXI RANK, INTO OSBORNE STREET, INTO FIRST AVENUE / STAMFORDHILL ROAD INTO ARGYLE ROAD JOIN M PROCEED TO N2 AT BALLITO, INTO AND ALONG N2 TO R66, INTO AND ALONG R66 BY PASSING GINGINDLOVU, INTO ALONG R102 TO EMPANGENI, LEFT INTO AND ALONG JOHN ROSS HIGHWAY TO EMPANGENI "A" TAXI RANK AND RETURN.</p> <p>RETURN</p> <p>FROM EMPANGENI "A" TAXI RANK INTO AND ALONG JOHN ROSS HIGHWAY, RIGHT INTO R102, INTO AND ALONG R66 BY PASSING GINGINDLOVU, INTO AND ALONG N2, JOIN M4 AT BALLITO, PROCEED ALONG M4 TO DURBAN, RIGHT INTO ARGYLE ROAD, LEFT INTO UMGENI ROAD, RIGHT INTO LEOPOLD STREET, RIGHT INTO WARWICK AVENUE, RIGHT INTO ALICE STREET, LEFT INTO ALBERT STREET, INTO UMGENI ROAD TO CRABBE STREET TAXI RANK.</p> <p>FROM CRABBE STREET TAXI RANK, INTO OSBORNE STREET, INTO FIRST AVENUE / STAMFORDHILL ROAD INTO ARGYLE ROAD JOIN M PROCEED TO N2 AT BALLITO, INTO AND ALONG N2 TO R66, INTO AND ALONG R66 BY PASSING GINGINDLOVU INTO AND ALONG R102, INTO AND ALONG TANNER ROAD (EMPANGENI RAIL), TO "B" RANK EMPANGENI RAIL AND RETURN.</p> <p>RETURN</p> <p>FROM "B" RANK EMPANGENI RAIL INTO AND ALONG TANNER ROAD, INTO AND ALONG R102, INTO AND ALONG R66 BY PASSING GINGINDLOVU, INTO N2, JOIN M4 AT BALLITO, PROCEED ALONG M4 TO DURBAN, RIGHT INTO ARGYLE ROAD, INTO UMGENI ROAD, RIGHT INTO LEOPOLD STREET, RIGHT INTO WARWICK AVENUE, RIGHT INTO ALICE STREET, LEFT INTO ALBERT STREET, INTO UMGENI ROAD TO CRABBE STREET TAXI RANK.</p>
12.16	<p>21004R2206Y410049743 - DURBAN TO MELMOTH FROM APPROVED TAXI RANKS IN DURBAN TO APPROVED TAXI RANK IN MELMOTH DIRECT AND RETURN.</p> <p>FROM CRABBE STREET TAXI RANK, LEFT INTO OSBORNE, INTO FIRST AVENUE / STAMFORDHILL ROAD INTO ARGYLE ROAD JOIN M PROCEED TO N2 AT BALLITO, INTO AND ALONG N2 TO R66, INTO AND ALONG R66 TO MELMOTH, INTO AND VICTORIA STREET TO MELMOTH TAXI RANK AND RETURN.</p> <p>RETURN</p> <p>FROM MELMOTH TAXI RANK INTO VICTORIA STREET, INTO AND ALONG R66, INTO AND ALONG N2, JOIN M4 AT BALLITO; PROCEED ALONG M4 TO DURBAN, RIGHT INTO ARGYLE ROAD, LEFT INTO UMGENI ROAD, RIGHT INTO LEOPOLD STREET, RIGHT IN TO WARWICK AVENUE, RIGHT INTO ALICE STREET, LEFT INTO ALBERT STREET, INTO UMGENI ROAD TO CRABBE STREET TAXI RANK.</p>
12.17	<p>21004R2100CQ10049742 - DURBAN TO MANDINI FROM APPROVED TAXI RANK IN DURBAN TO APPROVED TAXI RANK IN MANDINI DIRECT AND RETURN FORWARD TRIP.</p> <p>ROUTE: FROM CARTWRIGHT FLATS TAXI RANK INTO UMGENI ROAD TURN INTO ARGYLE ROAD AND JOIN M PROCEED TO N2 AT BALLITO, INTO AND ALONG N2 UNTIL R245, INTO AND ALONG R245 VIA DARNALL TO R102, INTO AND ALONG R102 TO R258 INTO MANDINI, INTO AND ALONG MAIN ROAD MANDINI TO AMATIKULU RANKING AT THE MANDINI TAXI RANK AND RETURN.</p> <p>RETURN TRIP.</p> <p>ROUTE: FROM MANDINI TAXI RANK INTO AND ALONG MAIN ROAD FROM AMATIKULU, INTO R258, INTO AND ALONG R102 VIA DARNALL INTO AND ALONG R245, INTO N2, JOIN M4 AT BALLITO, PROCEED ALONG M4 TO DURBAN, RIGHT INTO ARGYLE ROAD, LEFT INTO UMGENI ROAD, RIGHT INTO LEOPOLD STREET, RIGHT INTO WARWICK AVENUE, RIGHT INTO ALICE STREET, LEFT INTO ALBERT STREET TO CARTWRIGHT FLATS TAXI RANK.</p>
12.18	<p>21004R22074410049747 - DURBAN TO MTUBATUBA FROM APPROVED TAXI RANK IN DURBAN TO APPROVED TAXI RANK IN MTUBATUBA DIRECT AND RETURN FORWARD TRIP.</p> <p>ROUTE: FROM CRABBE STREET TAXI RANK, LEFT INTO OSBORNE STREET INTO FIRST AVENUE / STAMFORDHILL ROAD INTO ARGYLE ROAD JOIN M PROCEED TO N2 AT BALLITO, INTO AND ALONG N2 TO BHOBZA ROAD (MTUBATUBA) INTO AND ALONG BHOBZA ROAD, INTO AND ALONG RIVerview ROAD, INTO AND ALONG JOHN ROSS ROAD, INTO AND ALONG NYATHI ROAD TO MTUBATUBA TAXI RANK AND RETURN.</p> <p>RETURN TRIP.</p> <p>ROUTE: FROM MTUBATUBA TAXI RANK, INTO AND ALONG NYATHI ROAD, INTO AND ALONG JOHN ROSS ROAD, INTO AND ALONG RIVerview ROAD, INTO AND ALONG BHOBZA ROAD, INTO AND ALONG N2, JOIN M4 AT BALLITO, PROCEED ALONG M4 TO DURBAN, RIGHT INTO ARGYLE ROAD, LEFT INTO UMGENI ROAD, RIGHT INTO LEOPOLD STREET, RIGHT INTO WARWICK AVENUE, RIGHT INTO ALICE STREET, LEFT INTO ALBERT STREET, UMGENI ROAD TO CRABBE STREET TAXI RANK</p>
12.19	<p>21004R2207Q10049750 - DURBAN TO STANGER FROM APPROVED TAXI RANK IN DURBAN TO APPROVED TAXI RANK IN STANGER DIRECT AND RE TURN FORWARD TRIP.</p> <p>ROUTE: FROM CARTWRIGHT FLATS TAXI RANK INTO UMGENI ROAD TURN INTO ARGYLE ROAD AND JOIN M, INTO AND ALONG M4, INTO R214 VIA UMHLALI, JOIN R102 VIA SHAKASKRAAL TURN INTO CHIEF ALBERT LUTHULI STREET INTO BALCOMBE ROAD TO KWA DUKUZA/STANGER TAXI RANK AND RETURN.</p> <p>RETURN TRIP.</p> <p>ROUTE: FROM KWADUKUZA / STANGER TAXI RANK INTO BALCOMBE ROAD, INTO CHIEF ALBERT LUTHULI STREET, JOIN THE R102 VIA SHAKASKRAAL, INTO R214 VIA UMHLALI, INTO AND ALONG M4 TO DURBAN, INTO ARGYLE ROAD, LEFT INTO UMGENI ROAD, RIGHT INTO LEOPOLD STREET, RIGHT INTO WARWICK AVENUE, RIGHT INTO ALICE STREET LEFT INTO ALBERT STREET, INTO CARTWRIGHT FLATS TAXI RANK.</p>
12.20	<p>21004R22076I10049752 - DURBAN TO NONGOMA FROM APPROVED TAXI RANK IN DURBAN TO APPROVED TAXI RANK IN NONGOMA . FORWARD TRIP.</p> <p>ROUTE: FROM CRABBE STREET TAXI RANK LEFT INTO OSBORNE STREET, INTO FIRST AVENUE / STAMFORDHILL ROAD INTO ARGYLE ROAD AND JOIN M4 PROCEED TO N2 AT BALLITO, INTO AND ALONG N2 TO R66, INTO AND ALONG R66 BY PASSING ESHOWE, INTO AND ALONG R84, TURN TO R66 TO NONGOMA BY PASSING ULUNDI TO NONGOMA TAXI RANK AND RETURN.</p> <p>RETURN TRIP.</p> <p>ROUTE: FROM NONGOMA TAXI RANK, TURN INTO R66 BY PASSING ULUNDI, INTO AND ALONG R84, INTO AND ALONG R66 BY PASSING ESHOWE, INTO AND ALONG N2, JOIN M4 AT BALLITO, PROCEED ALONG M4 TO DURBAN, RIGHT INTO ARGYLE ROAD, LEFT INTO UMGENI ROAD, RIGHT INTO LEOPOLD STREET, RIGHT INTO WARWICK AVENUE, RIGHT INTO ALICE STREET, LEFT INTO ALBERT STREET, UMGENI ROAD, TO CRABBE STREET TAXI RANK.</p>



transport

Department:
Transport
Province of KwaZulu-Natal

GAZETTE

LGKZNG44-2022-MAR

REGION: ALL

12.21	<p>21004R2207J510049756 - DURBAN TO VRYHEID FROM APPROVED TAXI RANK IN DURBAN TO APPROVED TAXI RANK IN VRYHEID DIRECT AND RETURN FORWARD TRIP.</p> <p>ROUTE: FROM CRABBE STREET TAXI RANK LEFT INTO OSBORNE STREET, INTO FIRST AVENUE, STAMFORDHILL ROAD JOIN M PROCEED TO N2 AT BALLITO INTO AND ALONG N2, TO R66 VIA GINGINDLOVU INTO AND ALONG R84 VIA MELMOTH AND CONTINUE TO VRYHEID EAST ON R84 JOIN STRETCH STREET AND TURN AT BOCRET STREET TO VRYHEID TAXI RANK AND RETURN.</p> <p>RETURN TRIP.</p> <p>ROUTE: FROM VRYHEID TAXI RANK INTO BOCRET STREET, INTO STRETCH STREET, INTO R84 WEST, INTO AND ALONG R84 VIA MELMOTH, INTO AND ALONG R66 VIA GINGINDLOVU, INTO AND ALONG N2, JOIN M4 AT BALLITO, PROCEED ALONG M4 TO DURBAN, RIGHT INTO ARGYLE ROAD, LEFT INTO UMGENI ROAD, RIGHT INTO LEOPOLD STREET, RIGHT INTO WARWICK AVENUE, RIGHT INTO ALICE STREET, LEFT INTO ALBERT STREET, UMGENI ROA TO CRABBE STREET TAXI RANK.</p> <p>NB: RETURN JOURNEY THE RETURN TRIP IS THE FORWARD TRIP IN REVERSE SAVE AND EXCEPT WHERE ONE WAY STREETS IN CITY AREAS DO NOT ALLOW THIS WHEREUPON THE ROUTE SHALL BE AS CLOSE AS POSSIBLE TO THAT OF THE FORWARD TRIP AND AS PRESCRIBED BY THE RELEVANT LOCAL AUTHORITY.</p>
-------	--



transport

Department:
Transport
Province of KwaZulu-Natal

GAZETTE

LGKZNG44-2022-MAR

REGION: ALL

1) Application Number: APP0137264	2) Gazette Number: LGKZNG44-2022-MAR
3) Applicant: MOYO LOGISTICS AND TRADING SERVICES ID NO. 2017/391908/07 Association: ZAMUKUKHANYA TAXI OWNERS ASSOCIATION	4) Applicant Address: P.O BOX 54 271 MABURG 4252
5) Existing Licence Holder: NOT APPLICABLE ID NO. NOT APPLICABLE	6) Existing Licence Holder Address: NOT APPLICABLE
7) Type of application: NEW OPERATING LICENCE	8) Operating Licence Number: NOTAVAILABLE
9) Vehicle Type: MINIBUS	10) 1 X 15 (SEATED) + 0 (STANDING)
11) Region: UGU-OGWINI	
12.1	22067A22067A00051981 - PORT SHEPSTONE TO MBOTSHE FROM PORT SHEPSTONE APPROVED TAXI RANK INTO RYDER STREET TURN RIGHT INTO PORT SHEPSTONE OLD MAIN ROAD CR107 AND PROCEED TO MBOTSHE AREA. OFF LOAD AND RETURN ALONG FORWARD ROUTE IN REVERSE.
12.2	22067A22067A00051983 - PORT SHEPSTONE TO MGANKA FROM PORT SHEPSTONE APPROVED TAXI RANK INTO RYDER STREET TURN RIGHT INTO PORT SHEPSTONE OLD MAIN ROAD CR107 PROCEED ALONG R107 AND PASS BHOBOHOYI TURN LEFT INTO D1014 AND PROCEED TO MGANKA. OFF LOAD, LOAD AND RETURN ALONG FORWARD ROUTE IN REVERSE.
12.3	KZPRERC2717062 - MURCHISON (REHOBOTH) TO PORT SHEPSTONE FROM MURCHISON TAXI RANK TURN RIGHT INTO MAIN HARDING ROAD AND TURN RIGHT INTO D12 ESPERANZER DRIVE PICK AND DROP TO REHOBOTH AND RETURN BACK INTO MAIN HARDING ROAD PROCEED TO MARBURG AND TURN LEFT INTO NELSON MANDELA DRIVE PICK AND DROP ALONG THE WAY TURN RIGHT INTO RYDER STREET ANOTHER RIGHT INTO DENNIS SHEPSTONE ROAD AND LEFT INTO CORNER STREET PROCEED AND TURN PROCEED TO PASS MARBURG AND TURN LEFT INTO NELSON MANDELA DRIVE PICK AND DROP ALONG THE WAY TURN RIGHT INTO RYDER STREET ANOTHER RIGHT INTO DENNIS SHEPSTONE ROAD AND LEFT INTO CORNER STREET PROCEED AND TURN RIGHT INTO BAZLEY CROSS R02 AND TURN LEFT INTO SINCLAIR ROAD PICK AND DROP INTO ORIBI PLAZA THEN PROCEED INTO AIKEN STREET TURN LEFT ON NELSON MANDELA DRIVE THEN RIGHT INTO RYDER STREET PROCEED INTO PORT SHEPSTONE TAXI RANK AND RETURN BACK USING THE SAME ROUTES AS DESCRIBED.
12.4	KZPRERC2717111 - MURCHISON (ORIBI FLATS) TO PORT SHEPSTONE FROM MURCHISON TAXI RANK TURN LEFT INTO MAIN HARDING ROAD AND TURN LEFT INTO P262 ORIBI FLATS PICK AND DROP PROCEED TO IDWALA MILLS AND RETURN AND TURN LEFT INTO MAIN HARDING ROAD PROCEED TO MARBURG TURN LEFT TO NELSON MANDELA DRIVE.
12.5	KZPRERC2717160 - MURCHISON (MADAKANE) TO PORT SHEPSTONE FROM MURCHISON TAXI RANK TURN RIGHT INTO MAIN HARDING ROAD THEN LEFT INTO D1098 INTO MADAKANE AREA PICK AND DROP ALONG THE WAY AND RETURN BACK INTO HARDING MAIN ROAD TURN RIGHT PROCEED INTO MARBURG PICK AND DROP. TURN LEFT INTO NELSON MANDELA DRIVE PICK AND DROP ALONG THE WAY TURN RIGHT INTO RYDER STREET ANOTHER RIGHT INTO DENNIS SHEPSTONE ROAD AND LEFT INTO CORNER STREET PROCEED AND TURN RIGHT INTO BAZLEY CROSS R102 AND TURN LEFT INTO SINCLAIR ROAD PICK AND DROP INTO ORIBI PLAZA THEN PROCEED INTO AIKEN STREET TURN LEFT ON NELSON MANDELA DRIVE THEN RIGHT IN RYDER STREET PROCEED INTO PORT SHEPSTONE TAXI RANK AND RETURN BACK USING THE SAME ROUTES AS DESCRIBED.
12.6	KZPRERC2717209 - MURCHISON (JESUS) TO PORT SHEPSTONE FROM MURCHISON TAXI RANK TURN LEFT INTO MAIN HARDING ROAD AND TURN LEFT INTO KWANGWABE PROCEEDING INTO JESUS LOCATION PICK AND DROP INTO SASTI ROAD AND TURN LEFT INTO DAIRY ROAD CROSS R164 INTO PROTEA ROAD THEN TURN LEFT INTO NELSON MANDELA DRIVE PICK AND DROP ALONG THE WAY TURN RIGHT INTO RYDER STREET ANOTHER RIGHT INTO DENNIS SHEPSTONE ROAD AND LEFT INTO CORNER STREET PROCEED AND TURN RIGHT INTO BAZLEY CROSS R102 AND TURN LEFT INTO SINCLAIR ROAD PICK AND DROP INTO ORIBI PLAZA THEN PROCEED INTO AIKEN STREET TURN LEFT ON NELSON MANDELA DRIVE THEN RIGHT INTO RYDER STREET PROCEED INTO PORT SHEPSTONE TAXI RANK AND RETURN BACK USING THE SAME ROUTES AS DESCRIBED.
12.7	KZPRERC2717258 - MURCHISON TO (MBOTSHA) TO PORT SHEPSTONE (ALTERNATIVE) FROM MURCHISON TAXI RANK TURN LEFT INTO MAIN HARDING ROAD AND TURN RIGHT INTO D1014 PICK AND DROP PROCEED INTO MBOTSHA PASSING MGANKA AND TURN BACK INTO MAIN HARDING ROAD PROCEED INTO MARBURG TURN LEFT INTO NELSON MANDELA DRIVE AND PICK AND DROP ALONG THE WAY TURN RIGHT INTO RYDER STREET ANOTHER RIGHT INTO DENNIS SHEPSTONE ROAD AND LEFT INTO CORNER STREET PROCEED AND TURN RIGHT INTO BAZLEY CROSS R102 AND TURN LEFT INTO SINCLAIR ROAD PICK AND DROP INTO ORIBI PLAZA THEN PROCEED INTO AIKEN STREET TURN LEFT ON NELSON MANDELA DRIVE THEN RIGHT INTO RYDER STREET PROCEED INTO PORT SHEPSTONE TAXI RANK AND RETURN BACK USING THE SAME ROUTES AS DESCRIBED.
12.8	KZPRERC2717307 - MURCHISON TO IZINGOLWENI MURCHISON TAXI RANK TURN RIGHT INTO MAIN HARDING ROAD AND PROCEED ALONG MAIN HARDING ROAD DROP ALONG THE WAY TURN LEFT INTO IZINGOLWENI AND RIGHT P284 IZINGOLWENI TAXI RANK. RETURN BACK WITH NO PASSENGER USING THE SAME ROUTES AS DESCRIBED.
12.9	KZPRERC2717356 - MURCHISON TO PORT SHEPSTONE FROM MURCHISON TAXI RANK TURN LEFT INTO MAIN HARDING ROAD PICK AND DROP MAVESHE, CROSS ROADS, NCONKA, KWASTHOLE, KING, MASHEMBENI, GANYAZA, NDUNENI, NOBAMBA, JOJI, ABC, NGWABE, NYENYEZI, MERLEWOOD, MARBURG PROCEED ALONG TURN LEFT INTO NELSON MANDELA DRIVE PICK AND DROP ALONG THE WAY TURN RIGHT INTO RYDER STREET ANOTHER RIGHT INTO DENNIS SHEPSTONE ROAD AND LEFT INTO CORNER STREET PROCEED AND TURN RIGHT INTO BAZLEY CROSS R102 AND TURN LEFT INTO SINCLAIR ROAD PICK AND DROP INTO ORIBI PLAZA THEN PROCEED INTO AIKEN STREET TURN LEFT ON NELSON MANDELA DRIVE THEN RIGHT INTO RYDER STREET PORT SHEPSTONE TAXI RANK AND RETURN BACK USING THE SAME ROUTES AS DESCRIBED WITH PASSENGERS.
12.10	KZPRERC2717405 - MURCHISON (ILLOVO MILLS) TO PORT SHEPSTONE FROM MURCHISON TAXI RANK LEFT INTO MAIN HARDING ROAD PROCEED INTO MARBURG PICK AND DROP TURN LEFT INTO LEFT INTO R164 PROCEED INTO ILLOVO MILLS AND TURN LEFT INTO PELICAN ROAD AND TURN RIGHT INTO ALBERSVILLE ROAD AND LEFT INTO MEMORIAL ROAD PROCEED INTO REYNOLDS STREET AND TURN RIGHT INTO NELSON MANDELA DRIVE PICK AND DROP ALONG THE WAY TURN RIGHT INTO RYDER STREET ANOTHER RIGHT INTO DENNIS SHEPSTONE ROAD AND LEFT INTO CORNER STREET PROCEED AND TURN RIGHT INTO BAZLEY CROSS R102 AND TURN LEFT INTO SINCLAIR ROAD PICK AND DROP INTO ORIBI PLAZA THEN PROCEED INTO AIKEN STREET TURN LEFT INTO -NELSON MANDELA DRIVE THEN RIGHT INTO RYDER STREET PROCEED INTO PORT SHEPSTONE TAXI RANK AND RETURN BACK USING THE SAME ROUTES AS DESCRIBED.

**transport**

Department:
Transport
Province of KwaZulu-Natal

GAZETTE**LGKZNG44-2022-MAR****REGION: ALL****12.11** KZPRERC2717454 - MURCHISON (MKHOLOMBE) TO PORT SHEPSTONE

FROM MURCHISON TAXI RANK TURN LEFT INTO MAIN HARDING ROAD AND TURN LEFT INTO MKHOLOMBE RETURN BACK INTO CROSS MAIN HARDING ROAD INTO PALM ROAD (MERLEWOOD) AND TURN RIGHT (UNKNOWN ROAD) BACK INTO MAIN HARDING ROAD PROCEED TO PASS MARBURG AND TURN LEFT INTO NELSON MANDELA DRIVE PICK AND DROP ALONG THE WAY TURN RIGHT INTO RYDER STREET ANOTHER RIGHT INTO DENNIS SHEPSTONE ROAD AND LEFT INTO CORNER STREET PROCEED AND TURN RIGHT INTO BAZLEY CROSS R02 AND TURN LEFT INTO SINCLAIR ROAD PICK AND DROP INTO ORIBI PLAZA THEN PROCEED INTO AIKEN STREET TURN LEFT ON NELSON MANDELA DRIVE THEN RIGHT INTO RYDER STREET PROCEED INTO PORT SHEPSTONE TAXI RANK AND RETURN BACK USING THE SAME ROUTES AS DESCRIBED.



transport

Department:
Transport
Province of KwaZulu-Natal

GAZETTE

LGKZNG44-2022-MAR

REGION: ALL

1) Application Number: APP0137282	2) Gazette Number: LGKZNG44-2022-MAR
3) Applicant: SR HLONGWA ID NO. 5108105639088 Association: UMZUMBE TAXI OWNERS ASSOCIATION	4) Applicant Address: LOT 1046 RIVERDENE NEULANDS KWAZULU NATAL 4037
5) Existing Licence Holder: NOT APPLICABLE ID NO. NOT APPLICABLE	6) Existing Licence Holder Address: NOT APPLICABLE
7) Type of application: NEW OPERATING LICENCE	8) Operating Licence Number: LKNKZN0144600
9) Vehicle Type: MINIBUS TAXI	10) 1 X 9-16 (SEATED) + 0 (STANDING)
11) Region: UGU-OGWINI	
12.1	22063U2206LS10165425 - UMZUMBE TO DURBAN EXIT 1 TO DURBAN: FROM UMZUMBE TAXI RANK TO ALL VILLAGES WITHIN UMZUMBE, NAMES OF THE VILLAGES: KWALONGWA FAIRVIEW, MORRISON, MSWILILI, PEAK, STORE, ODEKE, MAGOG, QWABE, MAHLAHLANE, KWAAMDACA, TRIBIAL COURT, COMMUNITY HALL, KWAMADLALA, PICK AND DROP PASSENGERS AND EXIST TO DIFFERENT DESTINATION. PROCEED WITH D50 PASSING FAIRVIEW MISSION, TURN LEFT JOINING R102 PROCEED WITH R102 TURN RIGHT JOINING FREEWAY N2 NORTH, TURN LEFT EXIT 51 JOINING M4 TO DURBAN PROCEED STRAIGHT INTO BROOK STREET RANK NO 9 OFF LOAD AND LOAD PASSENGERS AND RETURN TO UMZUMBE RANK REVERSE ORDER.
12.2	22063U22063V00165427 - UMZUMBE TO HIBBERDENE EXIT 2 TO HIBBERDENE FROM UMZUMBE TAXI RANK TO ALL VILLAGES WITHIN UMZUMBE, NAMES OF THE VILLAGES: KWALONGWA FAIRVIEW, MORRISON, MSWILILI, PEAK, STORE, ODEKE, MAGOG, QWABE, MAHLAHLANE, KWAAMDACA, TRIBIAL COURT, COMMUNITY HALL, KWAMADLALA, PICK AND DROP PASSENGERS AND EXIST TO DIFFERENT DESTINATION. PROCEED WITH D50 PASSING FAIRVIEW MISSION, TURN LEFT JOINING M4 TO DURBAN PROCEED STRAIGHT INTO BROOK STREET RANK NO 90. OFFLOAD AND LOAD PASSENGERS AND RETURN TO UMZUMBE RANK IN REVERSE ORDER.
12.3	22063U2206B5600165434 - UMZUMBE TO MAGISTRATE COURT EXIT 3 TO MAGISTRATE COURT FROM UMZUMBE TAXI RANK TO ALL VILLAGES WITHIN UMZUMBE, NAMES OF THE VILLAGES: KWALONGWA FAIRVIEW, MORRISON, MSWILILI, PEAK, STORE, ODEKE, MAGOG, QWABE, MAHLAHLANE, KWAAMDACA, TRIBIAL COURT, COMMUNITY HALL, KWAMADLALA, PICK AND DROP PASSENGERS AND EXIST TO DIFFERENT DESTINATION. PROCEED WITH D50, PASSING FAIRVIEW MISSION TURN LEFT JOINING R102, ISIPHOFU ROAD TURN LEFT OR RIGHT INTO MAGISTRATE COURT DROP, PICK AND RETURN IN REVERSE TO UMZUMBE.
12.4	22063U22066V10165435 - UMZUMBE TO UMZINTO EXIT 4 TO UMZINTO FROM UMZUMBE TAXI RANK TO ALL VILLAGES WITHIN UMZUMBE, NAMES OF THE VILLAGES: KWALONGWA FAIRVIEW, MORRISON, MSWILILI, PEAK, STORE, ODEKE, MAGOG, QWABE, MAHLAHLANE, KWAAMDACA, TRIBIAL COURT, COMMUNITY HALL, KWAMADLALA, PICK AND DROP PASSENGERS AND EXIST TO DIFFERENT DESTINATION. PROCEED WITHIN D50 PASSING FAIRVIEW MISSION TURN LEFT JOINING R102 PROCEED STRAIGHT WITH R102 TURN RIGHT JOINING FREEWAY N2 NORTH, TURN LEFT UMZINTO NORTH R612, TURN LEFT INTO R612. UMZINTO NRTH PROCEED WITH R612, RIGHT INTO UMZINTO PASS SET OF ROBOTS TURN RIGHT INTO MAIN ROAD, RIGHT INTO UMZINTO TAXI RANK DROP OFF LOAD RETURN TO THE UMZUMBE ON THE SAME ROUTE.
12.5	22063U22067A00165443 - UMZUMBE TO PORT SHEPSTONE EXIT 5 TO PORT SHEPSTONE. FROM UMZUMBE TAXI RANK TO ALL VILLAGES WITHIN UMZUMBE, NAMES OF THE VILLAGES: KWALONGWA FAIRVIEW, MORRISON, MSWILILI, PEAK, STORE, ODEKE, MAGOG, QWABE, MAHLAHLANE, KWAAMDACA, TRIBIAL COURT, COMMUNITY HALL, KWAMADLALA, PICK AND DROP PASSENGERS AND EXIST TO DIFFERENT DESTINATION. PROCEED WITH D50 PASSING FAIRVIEW MISSION TURN RIGHT JOINING R102 PROCEED STRAIGHT, ROBOT TURN RIGHT IMMEDIATE LEFT, RIGHT STRAIGHT TO THE TAXI RANK OFF LOAD AND BACK TO UMZUMBE.
12.6	22063U2206B5700165444 - UMZUMBE TO WEMA EXIT 6 TO WEMA FROM UMZUMBE TAXI RANK TO ALL VILLAGES WITHIN UMZUMBE, NAMES OF THE VILLAGES: KWALONGWA FAIRVIEW, MORRISON, MSWILILI, PEAK, STORE, ODEKE, MAGOG, QWABE, MAHLAHLANE, KWAAMDACA, TRIBIAL COURT, COMMUNITY HALL, KWAMADLALA, PICK AND DROP PASSENGERS AND EXIST TO DIFFERENT DESTINATION. PROCEED WITH D50 PASSING FAIRVIEW MISSION TURN LEFT JOINING R102 PROCEED WITH R102, TURN RIGHT JOINING FREEWAY N2 NORTH, PROCEED STRAIGHT TURN AT ISIPINGO LEFT TO JOYNER ROAD AND AT INTERSECTION TURN LEFT INTO WEMA TAXI RANK OFFLOAD AND LOAD BACK TO UMZUMBE.
12.7	22063U22067A00165445 - UMZUMBE TO PORT SHEPSTONE EXIT 7 TO PORT SHEPSTONE FROM UMZUMBE TAXI RANK TO ALL VILLAGES WITHIN UMZUMBE, NAMES OF THE VILLAGES: KWALONGWA FAIRVIEW, MORRISON, MSWILILI, PEAK, STORE, ODEKE, MAGOG, QWABE, MAHLAHLANE, KWAAMDACA, TRIBIAL COURT, COMMUNITY HALL, KWAMADLALA, PICK AND DROP PASSENGERS AND EXIST TO DIFFERENT DESTINATION. QWABE PROCEED WITH D95 PASS ASSISI CLINIC STRAIGHT TO OSHABENI AND TAKE RIGHT TURN TO BATSTONES DRIFT CROSS UMZIMKHULU BRIDGE TURN LEFT TO SUGSRMILL ROAD AND JOIN NELSON MANDELA DRIVE AND PROCEED TO PORT SHEPSTONE TAXI RANK.
12.8	22063U2206LS10165446 - UMZUMBE TO DURBAN AND WEMA ALTERNATIVE EXIT. FROM UMZUMBE JOINING FREEWAY TO DURBAN AND WEMA FROM UMZUMBE TAXI RANK TO ALL VILLAGES WITHIN UMZUMBE, NAMES OF THE VILLAGES: KWALONGWA FAIRVIEW, MORRISON, MSWILILI, PEAK, STORE, ODEKE, MAGOG, QWABE, MAHLAHLANE, KWAAMDACA, TRIBIAL COURT, COMMUNITY HALL, KWAMADLALA, PICK AND DROP PASSENGERS AND EXIST TO DIFFERENT DESTINATION. PROCEED WITH D95, RIGHT LOISIANA ROAD PROCEED WITH LOISIANA INTERSECTION TURN LEFT, IMMEDIATE LEFT INTO FREEWAY N2 NORTH PASS TOLLGATE CALLED UMINTWENI JOIN FREEWAY N2 AND PROCEED TO NORMAL DESCRIPTION TO DURBAN AND WEMA.

**transport**

Department:
Transport
Province of KwaZulu-Natal

GAZETTE**LGKZNG44-2022-MAR****REGION: ALL**

12.9	<p>22063U22067A00165459 - UMZUMBE QWABE TO PORT SHEPSTONE</p> <p>ALTERNATIVE EXIT: FROM UMZUMBE, QWABE TO PORT SHEPSTONE FROM UMZUMBE TAXI RANK TO ALL VILLAGES WITHIN UMZUMBE, NAMES OF THE VILLAGES: KWAHLONGWA FAIRVIEW, MORRISON, MSWILILI, PEAK, STORE, ODEKE, MAGOG, QWABE, MAHLAHLANE, KWAAMDAKA, TRIBIAL COURT, COMMUNITY HALL, KWAMADLALA, PICK AND DROP PASSENGERS AND EXIST TO DIFFERENT DESTINATION. PROCEED WITH D95 RIGHT TO LOUISIANA ROAD PROCEED LOUISIANA INTERSECTION CROSS ST FAITS ROAD TO BATSTONES DRIFT ROAD UMZIMKHULU BRIDGE LEFT TO SUGARMILL ROAD AND JOIN NELSON MANDELA DRIVE AND PROCEED TO PORT SHEPSTONE.</p>
------	--



transport

Department:
Transport
Province of KwaZulu-Natal

GAZETTE

LGKZNG44-2022-MAR

REGION: ALL

1) Application Number: APP0137324	2) Gazette Number: LGKZNG44-2022-MAR
3) Applicant: MS NDAWONDE ID NO. 5302026161088 Association: MPUMALANGA AND DISTRICT TAXI ASSOCIATION	4) Applicant Address: P O BOX 430 HAMMERSDALE KWA-ZULU NATAL 3700
5) Existing Licence Holder: NOT APPLICABLE ID NO. NOT APPLICABLE	6) Existing Licence Holder Address: NOT APPLICABLE
7) Type of application: NEW OPERATING LICENCE	8) Operating Licence Number: LGKZN1503000785
9) Vehicle Type: MINIBUS	10) 1 X 15 (SEATED) + 0 (STANDING)
11) Region: DURBAN WEST	
12.1	22065P22065F10052033 - MPUMALANGA – CAMPERDOWN. INBOUND: FROM MPUMALANGA. ROUTE: P385, N3, P418, CHURCH STREET, VR PLANK SQUARE TO CAMPERDOWN TAXI RANK– ADJACENT TO CAMPERDOWN STATION (KPC0021). OUTBOUND: FROM CAMPERDOWN TAXI RANK – ADJACENT TO CAMPERDOWN STATION (KPC0021) ROUTE: VR PLANK SQUARE, SHEPSTONE, BISHOP, P418, N3, P385 TO MPUMALANGA.
12.2	22065K22065K00052050 - CHARTER SERVICE. FROM MPUMALANGA TAXI RANK TO POINT WITHIN THE PROVINCE OF KZN ONLY.NO PICKING UP OR SETTING DOWN OF PASSENGERS EN ROUTE.
12.3	22065P22068T10052032 - MPUMALANGA - PIETERMARITZBURG (VIA CHURCH STREET). INBOUND: FROM MPUMALANGA, P385, N3, N3/P338 (UMLAAS ROAD) INTERCHANGE, N3, MARKET ROAD INTERCHANGE, N3, BHAMBATHA (GREYTOWN), CHURCH, MASUKWANA (EAST), BOOM STREET TO BOOM / RETIEF TAXI TERMINAL (KP0013). OUTBOUND: FROM BOOM / TAXI TERMINAL (KP0013), BOOM STREET, MASUKWANA STREET (EAST), ECHO ROAD, ORTHMANN, N8, N3/P338 (UMLAAS ROAD), INTERCHANGE, N3, P385. ALTERNATIVE – INBOUND (A) P385, N3, P418, CHURCH STREET, VR PLANK SQUARE (CAMPERDOWN TAXI RANK KP0021), VR PLANK SQUARE, SHEPSTONE, BISHOP, P418, N3 / P338 (UMLAAS ROAD) INTERCHANGE, N3, MARKET ROAD INTERCHANGE, N3, BHAMBATHA (GREYTOWN), CHURCH STREET, MASUKWANA (EAST), BOOM. (B) P385, N3, P418, CHURCH STREET, VR PLANK SQUARE (CAMPERDOWN TAXI RANK KP0021), VR PLANK SQUARE, SHEPSTONE, BISHOP, P418, N3 / P338 (UMLAAS ROAD), INTERCHANGE, N3, MARKET ROAD INTERCHANGE, N3, ARMITAGE, CHATTERTON, BOSHOF, BOOM STREET, RETIEF STREET, PIETERMARITZ STREET, PINE STREET, BOOM STREET. ALTERNATIVE – OUTBOUND, (A) BOOM STREET, MASUKWANA (EAST), ECHO, ORTHMANN, N8, N3 / P338 (UMLAAS ROAD) INTERCHANGE, P418, CHURCH STREET, VR PLANK SQUARE, SHEPSTONE, BISHOP, P418, N3, P385. RESTRICTIONS: ALONG MARKET ROAD, OFF-RAMP TO MARKET ROAD, ON-RAMP, ONLY OFFLOADING OF PASSENGERS IS PERMITTED. THE LOADING OF PASSENGERS ALONG THIS SECTION OF THE ROUTE IS NOT PERMITTED.



transport

Department:
Transport
Province of KwaZulu-Natal

GAZETTE

LGKZNG44-2022-MAR

REGION: ALL

1) Application Number: APP0137330	2) Gazette Number: LGKZNG44-2022-MAR
3) Applicant: WS MHLONGO ID NO. 6306175547087 Association: DURBAN & DISTRICT TAXI ASSOCIATION	4) Applicant Address: 94 GLEN ANIL DURBAN KWA-ZULU NATAL 4051
5) Existing Licence Holder: NOT APPLICABLE ID NO. NOT APPLICABLE	6) Existing Licence Holder Address: NOT APPLICABLE
7) Type of application: NEW OPERATING LICENCE	8) Operating Licence Number: NOTAVAILABLE
9) Vehicle Type: MIDIBUS	10) 1 X 22 (SEATED) + 0 (STANDING)
11) Region: DURBAN CENTRAL	
12.1	<p>21004R2206LS00052001 - DURBAN TO BULWER.</p> <p>INBOUND</p> <p>FROM APPROVED TAXI RANK ON ALICE STREET RANK22, TURN RIGHT INTO GREY STREET, AND FROM APPROVED TAXI RANK38 ON GREY STREET PROCEED ALONG GREY STREET, TURN RIGHT INTO LEOPOLD STREET, INTO CANNONGATE ROAD, RIGHT INTO N3, ALONG THE N3, FROM THE N3 DRIVE ALONG THE ROAD TO BULWER.</p> <p>OUTBOUND</p> <p>FROM BULWER DRIVE ALONG TOWARDS THE N8, TURN RIGHT INTO N3, PROCEED ALONG N3, AND TURN LEFT OLD MAIN ROAD, RIGHT CROMPTON STREET, LEFT INTO M13, LEFT INTO N3, LEFT INTO BEREA ROAD NORTH, INTO OLD DUTCH ROAD, BECOMING ALICE STREET, INTO RANK22, RANK 38, PROCEED ALONG ALICE STREET, LEFT INTO ALBERT STREET, LEFT INTO LORNE STREET, LEFT INTO GREY STREET AND RANK.</p>
12.2	<p>2206LS2202C710052000 - DURBAN TO GREYTOWN.</p> <p>INBOUND</p> <p>FROM APPROVED TAXI RANK ON ALICE STREET RANK22, TURN RIGHT INTO GREY STREET, AND FROM APPROVED TAXI RANK38 ON GREY STREET, PROCEED ALONG GREY STREET, TURN RIGHT INTO LEOPOLD STREET, INTO CANNONGATE ROAD, RIGHT INTO N3, PROCEED ALONG THE N3, AND ARRIVING AT OFF-RAMP INDICATING PIETERMARITZBURG, TURN RIGHT GREYTOWN ROAD, PROCEED ALONG GREYTOWN ROAD, INTO GREYTOWN AND RANK.</p> <p>OUTBOUND</p> <p>FROM GREYTOWN RANK, PROCEED ALONG GREYTOWN ROAD, LEFT INTO N3, PROCEED ALONG N3, LEFT M13, LEFT OLD MAIN ROAD, RIGHT CROMPTON STREET, LEFT M13, LEFT N3, LEFT BEREA ROAD NORTH, INTO OLD DUTCH ROAD, BECOMING ALICE STREET, INTO RANK22, RANK 38, PROCEED ALONG ALICE STREET, LEFT ALBERT STREET, LEFT LORNE STREET, LEFT GREY STREET AND RANK.</p>
12.3	<p>2206LS22068T10051999 - DURBAN TO PIETERMARITZBURG</p> <p>INBOUND</p> <p>FROM APPROVED TAXI RANK ON ALICE STREET, TURN RIGHT INTO GREY STREET, AND FROM APPROVED TAXI RANK38, GREY STREET, PROCEED ALONG GREY STREET, TURN RIGHT INTO LEOPOLD STREET, INTO CANNONGATE ROAD, RIGHT INTO N3, ALONG THE N3, AND ARRIVING AT OFF-RAMP INDICATING PIETERMARITZBURG, TURN LEFT INTO GREYTOWN ROAD, PROCEED UP UNTIL ARRIVING AT MARKET SQUARE ON CHURCH STREET AND RANK.</p> <p>CONDITIONS</p> <p>PASSENGERS TO BE DROPPED OFF ONLY AT DESIGNATED MINIBUS TAXI STOPPING AREA AND NO PICKING UP OF PASSENGERS IN THE PINETOWN AREA.</p> <p>OUTBOUND</p> <p>FROM MARKET SQUARE RANK, PROCEED ALONG CHURCH STREET, RIGHT INTO N8, PROCEED ALONG N3, LEFT M13, LEFT OLD MAIN ROAD, RIGHT CROMPTON STREET, LEFT INTO M13, LEFT INTO N3, LEFT INTO BEREA ROAD NORTH, INTO OLD DUTCH ROAD, BECOMING ALICE STREET, INTO RANK 22, FROM RANK 38, PROCEED ALONG ALICE STREET, INTO LEFT ALBERT STREET, LEFT INTO LORNE STREET, LEFT GREY STREET AND RANK.</p>
12.4	<p>KZN601NS117810 - DURBAN TO NEPSPRUIT</p> <p>FROM APPROVED TAXI RANK NO22 IN ALICE STREET(JOHANNES NKOSI), LEFT TO MASABALALA YENGWA STEET, CROSS ARGYLE ROAD AND JOIN M4, RIGHT TO N2 PROCEED UNTIL REACHING DOKODWENI PLAZA OFFRAMP AND JOIN R34, PASS GINGINDLOVU, PASS ESHOWE, PASS MELMOTH, PASS GLUCKSTAD, BEFORE VRYHEID TURN LEFT TO R33, PASS PAULPIETERSBURG, PASS PIET RETIEF, PASS AMSTERDAM, RIGHT TO M7, LEFT TO R541, PASS BADPLAAS, RIGHT TO R3G, LEFT TO R40, RIGHT TO OLD PRETORIA ROAD, PROCEED UNTIL REACHING NELSPRUIT TAXI RANK AND RETURN ON THE SAME ROUTE TO DURBAN.</p>
12.5	<p>KZNTM10007900 - FROM 43B OGLE ROAD AUSTERVILLE, TO POINTS WITHIN A RADIUS OF 50 (FIFTY) KILOMETERS THEREFROM AND RETURN.</p>



transport

Department:
Transport
Province of KwaZulu-Natal

GAZETTE

LGKZNG44-2022-MAR

REGION: ALL

1) Application Number: APP0137331	2) Gazette Number: LGKZNG44-2022-MAR
3) Applicant: WS MHLONGO ID NO. 6306175547087 Association: DURBAN & DISTRICT TAXI ASSOCIATION	4) Applicant Address: 94 GLEN ANIL DURBAN KWA-ZULU NATAL 4051
5) Existing Licence Holder: NOT APPLICABLE ID NO. NOT APPLICABLE	6) Existing Licence Holder Address: NOT APPLICABLE
7) Type of application: NEW OPERATING LICENCE	8) Operating Licence Number: NOTAVAILABLE
9) Vehicle Type: MIDIBUS	10) 1 X 22 (SEATED) + 0 (STANDING)
11) Region: DURBAN CENTRAL	
12.1	21004R2206LS00052001 - DURBAN TO BULWER. INBOUND FROM APPROVED TAXI RANK ON ALICE STREET RANK22, TURN RIGHT INTO GREY STREET, AND FROM APPROVED TAXI RANK38 ON GREY STREET PROCEED ALONG GREY STREET, TURN RIGHT INTO LEOPOLD STREET, INTO CANNONGATE ROAD, RIGHT INTO N3, ALONG THE N3, FROM THE N3 DRIVE ALONG THE ROAD TO BULWER. OUTBOUND FROM BULWER DRIVE ALONG TOWARDS THE N8, TURN RIGHT INTO N3, PROCEED ALONG N3, AND TURN LEFT OLD MAIN ROAD, RIGHT CROMPTON STREET, LEFT INTO M13, LEFT INTO N3, LEFT INTO BEREA ROAD NORTH, INTO OLD DUTCH ROAD, BECOMING ALICE STREET, INTO RANK22, RANK 38, PROCEED ALONG ALICE STREET, LEFT INTO ALBERT STREET, LEFT INTO LORNE STREET, LEFT INTO GREY STREET AND RANK.
12.2	2206LS2202C710052000 - DURBAN TO GREYTOWN. INBOUND FROM APPROVED TAXI RANK ON ALICE STREET RANK22, TURN RIGHT INTO GREY STREET, AND FROM APPROVED TAXI RANK38 ON GREY STREET, PROCEED ALONG GREY STREET, TURN RIGHT INTO LEOPOLD STREET, INTO CANNONGATE ROAD, RIGHT INTO N3, PROCEED ALONG THE N3, AND ARRIVING AT OFF-RAMP INDICATING PIETERMARITZBURG, TURN RIGHT GREYTOWN ROAD, PROCEED ALONG GREYTOWN ROAD, INTO GREYTOWN AND RANK. OUTBOUND FROM GREYTOWN RANK, PROCEED ALONG GREYTOWN ROAD, LEFT INTO N3, PROCEED ALONG N3, LEFT M13, LEFT OLD MAIN ROAD, RIGHT CROMPTON STREET, LEFT M13, LEFT N3, LEFT BEREA ROAD NORTH, INTO OLD DUTCH ROAD, BECOMING ALICE STREET, INTO RANK22, RANK 38, PROCEED ALONG ALICE STREET, LEFT ALBERT STREET, LEFT LORNE STREET, LEFT GREY STREET AND RANK.
12.3	2206LS22068T10051999 - DURBAN TO PIETERMARITZBURG INBOUND FROM APPROVED TAXI RANK ON ALICE STREET, TURN RIGHT INTO GREY STREET, AND FROM APPROVED TAXI RANK38, GREY STREET, PROCEED ALONG GREY STREET, TURN RIGHT INTO LEOPOLD STREET, INTO CANNONGATE ROAD, RIGHT INTO N3, ALONG THE N3, AND ARRIVING AT OFF-RAMP INDICATING PIETERMARITZBURG, TURN LEFT INTO GREYTOWN ROAD, PROCEED UP UNTIL ARRIVING AT MARKET SQUARE ON CHURCH STREET AND RANK. CONDITIONS PASSENGERS TO BE DROPPED OFF ONLY AT DESIGNATED MINIBUS TAXI STOPPING AREA AND NO PICKING UP OF PASSENGERS IN THE PINETOWN AREA. OUTBOUND FROM MARKET SQUARE RANK, PROCEED ALONG CHURCH STREET, RIGHT INTO N8, PROCEED ALONG N3, LEFT M13, LEFT OLD MAIN ROAD, RIGHT CROMPTON STREET, LEFT INTO M13, LEFT INTO N3, LEFT INTO BEREA ROAD NORTH, INTO OLD DUTCH ROAD, BECOMING ALICE STREET, INTO RANK 22, FROM RANK 38, PROCEED ALONG ALICE STREET, INTO LEFT ALBERT STREET, LEFT INTO LORNE STREET, LEFT GREY STREET AND RANK.
12.4	KZN601NS117810 - DURBAN TO NEPSPRUIT FROM APPROVED TAXI RANK NO22 IN ALICE STREET(JOHANNES NKOSI), LEFT TO MASABALALA YENGWA STEET, CROSS ARGYLE ROAD AND JOIN M4, RIGHT TO N2 PROCEED UNTIL REACHING DOKODWENI PLAZA OFFRAMP AND JOIN R34, PASS GINGINDLOVU, PASS ESHOWE, PASS MELMOTH, PASS GLUCKSTAD, BEFORE VRYHEID TURN LEFT TO R33, PASS PAULPIETERSBURG, PASS PIET RETIEF, PASS AMSTERDAM, RIGHT TO M7, LEFT TO R541, PASS BADPLAAS, RIGHT TO R3G, LEFT TO R40, RIGHT TO OLD PRETORIA ROAD, PROCEED UNTIL REACHING NELSPRUIT TAXI RANK AND RETURN ON THE SAME ROUTE TO DURBAN.
12.5	KZNTM10007900 - FROM 43B OGLE ROAD AUSTERVILLE, TO POINTS WITHIN A RADIUS OF 50 (FIFTY) KILOMETERS THEREFROM AND RETURN.



transport

Department:
Transport
Province of KwaZulu-Natal

GAZETTE

LGKZNG44-2022-MAR

REGION: ALL

1) Application Number: APP0137333	2) Gazette Number: LGKZNG44-2022-MAR
3) Applicant: CB MALLOY ID NO. 7208110340082 Association: DURBAN & DISTRICT TAXI ASSOCIATION	4) Applicant Address: HOUSE NO 1217 ADELPHY PLACE BONELA 4091
5) Existing Licence Holder: NOT APPLICABLE ID NO. NOT APPLICABLE	6) Existing Licence Holder Address: NOT APPLICABLE
7) Type of application: NEW OPERATING LICENCE	8) Operating Licence Number: NOTAVAILABLE
9) Vehicle Type: MIDIBUS	10) 1 X 16 (SEATED) + 0 (STANDING)
11) Region: DURBAN CENTRAL	
12.1	21004R2206LS00052001 - DURBAN TO BULWER. INBOUND FROM APPROVED TAXI RANK ON ALICE STREET RANK22, TURN RIGHT INTO GREY STREET, AND FROM APPROVED TAXI RANK38 ON GREY STREET PROCEED ALONG GREY STREET, TURN RIGHT INTO LEOPOLD STREET, INTO CANNONGATE ROAD, RIGHT INTO N3, ALONG THE N3, FROM THE N3 DRIVE ALONG THE ROAD TO BULWER. OUTBOUND FROM BULWER DRIVE ALONG TOWARDS THE N8, TURN RIGHT INTO N3, PROCEED ALONG N3, AND TURN LEFT OLD MAIN ROAD, RIGHT CROMPTON STREET, LEFT INTO M13, LEFT INTO N3, LEFT INTO BEREA ROAD NORTH, INTO OLD DUTCH ROAD, BECOMING ALICE STREET, INTO RANK22, RANK 38, PROCEED ALONG ALICE STREET, LEFT INTO ALBERT STREET, LEFT INTO LORNE STREET, LEFT INTO GREY STREET AND RANK.
12.2	2206LS2202C710052000 - DURBAN TO GREYTOWN. INBOUND FROM APPROVED TAXI RANK ON ALICE STREET RANK22, TURN RIGHT INTO GREY STREET, AND FROM APPROVED TAXI RANK38 ON GREY STREET, PROCEED ALONG GREY STREET, TURN RIGHT INTO LEOPOLD STREET, INTO CANNONGATE ROAD, RIGHT INTO N3, PROCEED ALONG THE N3, AND ARRIVING AT OFF-RAMP INDICATING PIETERMARITZBURG, TURN RIGHT GREYTOWN ROAD, PROCEED ALONG GREYTOWN ROAD, INTO GREYTOWN AND RANK. OUTBOUND FROM GREYTOWN RANK, PROCEED ALONG GREYTOWN ROAD, LEFT INTO N3, PROCEED ALONG N3, LEFT M13, LEFT OLD MAIN ROAD, RIGHT CROMPTON STREET, LEFT M13, LEFT N3, LEFT BEREA ROAD NORTH, INTO OLD DUTCH ROAD, BECOMING ALICE STREET, INTO RANK22, RANK 38, PROCEED ALONG ALICE STREET, LEFT ALBERT STREET, LEFT LORNE STREET, LEFT GREY STREET AND RANK.
12.3	2206LS22068T10051999 - DURBAN TO PIETERMARITZBURG INBOUND FROM APPROVED TAXI RANK ON ALICE STREET, TURN RIGHT INTO GREY STREET, AND FROM APPROVED TAXI RANK68, GREY STREET, PROCEED ALONG GREY STREET, TURN RIGHT INTO LEOPOLD STREET, INTO CANNONGATE ROAD, RIGHT INTO N3, ALONG THE N3, AND ARRIVING AT OFF-RAMP INDICATING PIETERMARITZBURG, TURN LEFT INTO GREYTOWN ROAD, PROCEED UP UNTIL ARRIVING AT MARKET SQUARE ON CHURCH STREET AND RANK. CONDITIONS PASSENGERS TO BE DROPPED OFF ONLY AT DESIGNATED MINIBUS TAXI STOPPING AREA AND NO PICKING UP OF PASSENGERS IN THE PINETOWN AREA. OUTBOUND FROM MARKET SQUARE RANK, PROCEED ALONG CHURCH STREET, RIGHT INTO N8, PROCEED ALONG N3, LEFT M13, LEFT OLD MAIN ROAD, RIGHT CROMPTON STREET, LEFT INTO M13, LEFT INTO N3, LEFT INTO BEREA ROAD NORTH, INTO OLD DUTCH ROAD, BECOMING ALICE STREET, INTO RANK 22, FROM RANK 38, PROCEED ALONG ALICE STREET, INTO LEFT ALBERT STREET, LEFT INTO LORNE STREET, LEFT GREY STREET AND RANK.
12.4	KZN601NS117810 - DURBAN TO NEPSPRUIT FROM APPROVED TAXI RANK NO22 IN ALICE STREET(JOHANNES NKOSI), LEFT TO MASABALALA YENGWA STEET, CROSS ARGYLE ROAD AND JOIN M4, RIGHT TO N2 PROCEED UNTIL REACHING DOKODWENI PLAZA OFFRAMP AND JOIN R34, PASS GINGINDLOVU, PASS ESHOWE, PASS MELMOTH, PASS GLUCKSTAD, BEFORE VRYHEID TURN LEFT TO R33, PASS PAULPIETERSBURG, PASS PIET RETIEF,PASS AMSTERDAM, RIGHT TO M7, LEFT TO R541, PASS BADPLAAS, RIGHT TO R3G, LEFT TO R40, RIGHT TO OLD PRETORIA ROAD, PROCEED UNTIL REACHING NELSPRUIT TAXI RANK AND RETURN ON THE SAME ROUTE TO DURBAN.
12.5	KZNM10007900 - FROM 43B OGLE ROAD AUSTERVILLE, TO POINTS WITHIN A RADIUS OF 50 (FIFTY) KILOMETERS THEREFROM AND RETURN.



transport

Department:
Transport
Province of KwaZulu-Natal

GAZETTE

LGKZNG44-2022-MAR

REGION: ALL

1) Application Number: APP0137349	2) Gazette Number: LGKZNG44-2022-MAR
3) Applicant: DZ SIBIYA ID NO. 5605155541080 Association: NOT AVAILABLE	4) Applicant Address: PO BOX 2855 RICHARDS BAY 3900
5) Existing Licence Holder: NOT APPLICABLE ID NO. NOT APPLICABLE	6) Existing Licence Holder Address: NOT APPLICABLE
7) Type of application: NEW OPERATING LICENCE	8) Operating Licence Number: NOTAVAILABLE
9) Vehicle Type: METERED TAXI	10) 1 X 0-8 (SEATED) + 0 (STANDING)
11) Region: KING CETSHWAYO	
12.1	KZPRERC2858231 - FROM 1364 UMTHUNGULU STREET AT INSELENI IN RICHARDS BAY TO DIFFERNT PLACES WITHIN 50KM RADUIS AND RETURN.



transport

Department:
Transport
Province of KwaZulu-Natal

GAZETTE

LGKZNG44-2022-MAR

REGION: ALL

1) Application Number: APP0137352	2) Gazette Number: LGKZNG44-2022-MAR
3) Applicant: NW CELE ID NO. 7912100638088 Association: BEREA LONG DISTANCE T.O.A	4) Applicant Address: 1219 KINGDOM AVENUE MARBLERAY 4037
5) Existing Licence Holder: RB CELE ID NO. 5704075680084	6) Existing Licence Holder Address: P O BOX 857 HARDING KWA ZULU NATAL KWA-ZULU NATAL 4680
7) Type of application: DECEASED TRANSFER AND NEW OPERATING LICENCE	8) Operating Licence Number: LGKZN1303000041
9) Vehicle Type: MINIBUS TAXI	10) 1 X 9-16 (SEATED) + 0 (STANDING)
11) Region: DURBAN CENTRAL	
12.1	2206LS7201BZ10053303 - DURBAN TO BLOEMFONTEIN INBOUND FROM APPROVED TAXI RANK IN BROOK STREET (THEATRE LANE), RIGHT INTO WEST STREET, RIGHT INTO BROAD STREET, RIGHT INTO SMITH STREET, LEFT INTO M4 / SOUTHERN FREEWAY, LEFT INTO N2, JOIN R56, TURN RIGHT TO WIMPY, JOIN N2, PASSING MT. AYLIFF, MT. FRERE, QUMBU, TSOLO JUNCTION, MTATA, JOIN R61 TO ENGCOCO VIA COFIMUABA, JOIN N6, QUEENSTOWN INTO BLOEMFONTEIN OUTBOUND FROM APPROVED TAXI RANK IN BLOEMFONTEIN, INTO QUEENSTOWN, JOIN N6, THEN JOIN R61, INTO MTATA, INTO MT. FRERE, PROCEED TO MT. AYLIFF AND JOIN N2, TOWARDS WIMPY, JOIN R66 AND INTO N2 JOINING SOUTHERN FREEWAY (M4) AND PROCEED TO APPROVED TAXI RANK IN BROOK STREET (THEATRE LANE), DIRECT AND RETURN
12.2	2206LS22024E10053285 - DURBAN TO KOKSTAD INBOUND: FROM APPROVED TAXI RANK IN BROOK STREET (THEATRE LANE), RIGHT INTO WEST STREET, RIGHT INTO BROAD STREET, RIGHT INTO SMITH STREET, LEFT INTO M4 / JOINING SOUTHERN FREEWAY, LEFT INTO N2, JOIN R56 INTO HOPE STREET, TURN RIGHT INTO DOWER STREET, KOKSTAD TAXI RANK NO PICKING OF PASSENGERS ALONG THE WAY OUTBOUND: FROM APPROVED TAXI RANK IN KOKSTAD, INTO DOWER STREET, INTO HOPE STREET (R56), JOIN N2, INTO SOUTHERN FREEWAY (M4) AND PROCEED TO APPROVED TAXI RANK AT BROOK STREET (THEATRE LANE), DIRECT AND RETURN.
12.3	2206LS22019O10053288 - DURBAN TO MATATIELE INBOUND: FROM APPROVED TAXI RANK IN BROOK STREET, LEFT INTO THEATRE LANE, RIGHT INTO WEST STREET, RIGHT INTO BROAD STREET, RIGHT INTO VICTORIA EMBANKMENT, LEFT M4, LEFT INTO N2 AGAIN JOINING R56, RIGHT TO WIMPY, PROCEED TO KOKSTAD (HOPE STREET), LEFT INTO MATATIELE TAXI RANK. NO PICKING OF PASSENGERS ALONG THE WAY OUTBOUND: FROM APPROVED TAXI RANK IN MATATIELE, PROCEED TO KOKSTAD (HOPE STREET), PROCEED TOWARDS WIMPY, JOIN R66 AND INTO N2 JOINING SOUTHERN FREEWAY (M4) AND PROCEED TO APPROVED TAXI RANK AT THEATRE LANE, DIRECT AND RETURN.
12.4	2206LS2206LS00053291 - DURBAN TO MOUNT FRERE INBOUND: FROM APPROVED TAXI RANK IN BROOK STREET (THEATRE LANE), RIGHT INTO WEST STREET, RIGHT INTO BROAD STREET, RIGHT INTO SMITH STREET, LEFT INTO M4 / SOUTHERN FREEWAY, LEFT INTO N2, JOIN R56, TURN RIGHT TO WIMPY AND JOIN N2, PROCEED TO MOUNT FRERE. OUTBOUND: FROM APPROVED TAXI RANK IN MOUNT FRERE, JOIN N2 TOWARDS WIMPY, JOIN R66 AND INTO N2, JOINING SOUTHERN FREEWAY (M4) AND PROCEED TO APPROVED TAXI RANK IN BROOK STREET (THEATRE LANE), DIRECT AND RETURN.
12.5	2206LS3202OR10053296 - DURBAN TO BUTTERWORTH INBOUND: FROM APPROVED TAXI RANK IN BROOK STREET (THEATRE LANE), RIGHT INTO WEST STREET, RIGHT INTO BROAD STREET, RIGHT INTO SMITH STREET, LEFT INTO M4 / SOUTHERN FREEWAY, LEFT INTO N2, JOIN R56, TURN RIGHT TO WIMPY, JOIN N2, PASSING MT. AYLIFF, MR. FRERE, QUMBU, TSOLO JUNCTION INTO MTATA, IDUTYWA, BUTTERWORTH. NO PICKING OF PASSENGERS ALONG THE WAY OUTBOUND: FROM APPROVED TAXI RANK IN BUTTERWORTH, INTO IDUTYWA, INTO MT. FRERE, INTO MT. AYLIFF, JOIN N2 TOWARDS WIMPY, JOIN R66 AND INTO N2 JOINING SOUTHERN FREEWAY (M4) AND PROCEED TO APPROVED TAXI RANK IN BROOK STREET (THEATRE LANE), DIRECT AND RETURN.
12.6	2206LS2206LS00053297 - DURBAN TO KING WILLIAMSTOWN INBOUND: FROM APPROVED TAXI RANK IN BROOK STREET, LEFT INTO THEATRE LANE, RIGHT INTO WEST STREET, RIGHT INTO BROAD STREET, RIGHT INTO SMITH STREET, LEFT INTO M4 / SOUTHERN FREEWAY, LEFT INTO N2, TURN RIGHT TO WIMPY, INTO N2, PROCEED TO MT. AYLIFF, MT. FRERE, QUMBU, TSOLO JUNCTION INTO MTATA, IDUTYWA, BUTTERWORTH, TURN RIGHT TO KOMGA, INTO KING WILLIAMSTOWN. NO PICKING OF PASSENGERS ALONG THE WAY OUTBOUND: FROM APPROVED TAXI RANK IN KING WILLIAMSTOWN, INTO KOMGA, INTO BUTTERWORTH, IDUTYWA, PROCEED TO MT. FRERE, AND INTO MT. AYLIFF JOIN N2, TOWARDS WIMPY, JOIN R66 AND INTO N2 JOINING SOUTHERN FREEWAY (M4) AND PROCEED TO APPROVED TAXI RANK IN THEATRE LANE, DIRECT AND RETURN.



transport

Department:
Transport
Province of KwaZulu-Natal

GAZETTE

LGKZNG44-2022-MAR

REGION: ALL

12.7	2206LS32030P10053305 - DURBAN TO QUMBU FROM BEREA RANK, JOIN WEST STREET, TURN TO BROAD STREET, SMITH STREET, TURN RIGHT JOIN SOUTH COAST N2, STRAIGHT TO PORT SHEPSTONE FREEWAY, JOIN KOKSTAD ROAD, TURN LEFT MOUNT AYLIFF, MOUNT FRERE AND ENTER QUMBU TAXI RANK AND RETURN (DROP OFF ONLY).
12.8	2206LS3202US10053283 - DURBAN TO UMTATA INBOUND: FROM APPROVED TAXI RANK IN BROOK STREET (THEATRE LANE), RIGHT INTO WEST STREET, RIGHT INTO BROAD STREET, RIGHT INTO SMITH STREET, LEFT INTO M4, JOINING SOUTHERN FREEWAY, LEFT INTO N2, JOIN R56, TURN RIGHT TO WIMPY AND JOIN N2, PASSING MOUNT AYLIFF, MOUNT FRERE, QUMBU, TSOLO JUNCTION INTO BRIDGE ROAD UMTATA. NO PICKING OF PASSENGERS ALONG THE WAY.. OUTBOUND: FROM APPROVED TAXI RANK IN UMTATA, JOIN N2 INTO PORT SHEPSTONE AND JOIN N2 INTO DURBAN JOINING SOUTHERN FREEWAY (M4) AND PROCEED TO APPROVED TAXI RANK AT BROOK STREET (THEATRE LANE), DIRECT AND RETURN.
12.9	2206LS2206LS00053294 - DURBAN TO MOUNT FLETCHER. INBOUND: FROM APPROVED TAXI RANK IN BROOK STREET (THEATRE LANE), RIGHT INTO WEST STREET, LEFT INTO RUSSELL STREET, LEFT JOIN N3 (PIETERMARITZBURG FREEWAY), JOIN R56, RICHMOND PASS IXOPO, UMZIMKULU, RIGHT TO WIMPY INTO KOKSTAD, CEDARVILLE MATATIELE INTO FLETCHER NO PICKING UP OF PASSENGERS ALONG THE WAY OUTBOUND: FROM APPROVED TAXI RANK IN MOUNT FLETCHER, INTO MATATIELE, INTO CEDARVILLE, INTO UMZIMKULU, INTO IXOPO TOWARDS RICHMOND, JOIN R56 AND INTO N3, INTO RUSSELL STREET AND PROCEED TOWARDS APPROVED TAXI RANK IN THEATRE LANE, DIRECT AND RETURN
12.10	2206LS2206LS00053313 - DURBAN TO TSOLO. FROM BEREA RANK, JOIN WEST STREET TURN TO BROAD STREET, SMITH STREET TURN RIGHT, JOIN SOUTH COAST N2, STRAIGHT TO PORT SHEPSTONE FREEWAY, JOIN KOKSTAD ROAD, TURN LEFT PASS MOUNT AYLIFF, MOUNT FRERE, QUMBU AND ENTER TSOLO AND RETURN (DROP OFF ONLY).



transport

Department:
Transport
Province of KwaZulu-Natal

GAZETTE

LGKZNG44-2022-MAR

REGION: ALL

1) Application Number: APP0137356	2) Gazette Number: LGKZNG44-2022-MAR
3) Applicant: NW CELE ID NO. 7912100638088 Association: SONQOBA SIMUNYE TAXI OWNERS ASSOCIATION	4) Applicant Address: 1219 KINGDOM AVENUE WESTRICH 4037
5) Existing Licence Holder: RB CELE ID NO. 5704075680084	6) Existing Licence Holder Address: 8452 OAK CRESENT ORLANDO GARDENS SOWETO KWA-ZULU NATAL 1818
7) Type of application: DECEASED TRANSFER AND NEW OPERATING LICENCE	8) Operating Licence Number: LKNKZN0131539
9) Vehicle Type: MINIBUS TAXI	10) 1 X 9-16 (SEATED) + 0 (STANDING)
11) Region: NINGIZMU 2	
12.1	<p>21004R22026D10054816 - MARKET ROAD RANK 59 TO HARDING.</p> <p>FROM DURBANS MARKET ROAD TURN INTO M4 SOUTH COAST, PROCEED TO THE N2 SOUTH COAST BOUND FREEWAY. TRAVEL PAST DURBAN AIRPORT, AMANZIMTOTI, UMKOMAAS, SCOTTBURGH, SEZELA, HIBBERDENE AND PORT SHEPSTONE TURN INTO N2 PASS MARBURG, PADDOCK AND IZINGOLWENI TO HARDING.</p> <p>RETURN.</p> <p>FROM HARDING TAXI RANK PICK UP PASSENGERS AND TURN INTO N2 AND PROCEED ALONG SAME ROAD UP TO ISIPINGO. TURN INTO JOYNER ROAD (ISIPINGO WEST) AT THE JUNCTION TURN LEFT INTO JEFFELS AND TURN RIGHT INTO WILCOX. AT THE NEXT ROBOT DRIVE PAST INTERSECTION WITH BALTEX AND PROCEED PAST ROBOT INTERSECTION WITH STROUD INTO R102 ISIPINGO RAIL TURN LEFT INTO OLD MAIN ROAD TO REUNION. DRIVE TO ROBOT M30 UMLAZI AND TURN LEFT FOR ABOUT 100 METRES AND DROP PASSENGERS. TURN BACK INTO M80 AND PROCEED TO ROBOT NEXT TO GLEBLANDS HOSTELS (R102) DRIVE INTO SOUTH COAST ROAD, UMBILO R102, ROSSBURGH, CONGELA, KING EDWARD HOSPITAL, DALBRIDGE TURN INTO GALE STREET AND PROCEED TO WEST STREET, TURN INTO WARWICK AVENUE, TURN RIGHT INTO ALICE STREET, TURN LEFT INTO ALBERT, TURN RIGHT INTO UMGNGENI, TURN INTO SOLDIERS WAY, TURN INTO LEOPOLD STREET AND INTO MARKET ROAD.</p>
12.2	<p>2206LS21008S10054817 - 4. MARKET ROAD RANK 59 TO IZINGOLWENI.</p> <p>FROM DURBAN'S MARKET ROAD TURN INTO M4 SOUTH COAST, PROCEED TO THE N2 SOUTH COAST BOUND FREEWAY. TRAVEL PAST DURBAN AIRPORT, AMANZIMTOTI, UMKOMAAS, SCOTTBURGH, SEZELA, HIBBERDENE AND PORT SHEPSTONE TURN INTO N2 PASS MARBURG, PADDOCK AND TURN LEFT TO IZINGOLWENI RANK. FROM IZINGOLWENI TAXI RANK PICK UP PASSENGERS AND TURN INTO N2 AND PROCEED ALONG SAME ROAD UP TO ISIPINGO. TURN INTO JOYNER ROAD (ISIPINGO WEST) AT THE JUNCTION TURN LEFT INTO JEFFELS AND TURN RIGHT INTO WILCOX. AT THE NEXT ROBOT DRIVE PAST INTERSECTION WITH STROUD INTO R102 ISIPINGO RAIL TURN LEFT INTO OLD MAIN ROAD TO REUNION. DRIVE TO ROBOT M30 UMLAZI AND TURN LEFT FOR ABOUT 100 METRES AND DROP PASSENGERS. TURN BACK INTO M80 AND PROCEED TO ROBOT NEXT TO GLEBLANDS HOSTELS (R102) DRIVE INTO SOUTH COAST ROAD, UMBILO R102, ROSSBURGH, CONGELA, KING EDWARD HOSPITAL, DALBRIDGE TURN INTO GALE STREET AND PROCEED TO WEST STREET, TURN INTO WARWICK AVENUE, TURN RIGHT INTO ALICE STREET, TURN LEFT INTO ALBERT, TURN RIGHT INTO UMGNGENI, TURN INTO SOLDIERS WAY, TURN INTO LEOPOLD STREET AND INTO MARKET ROAD.</p>
12.3	<p>2206LS22024E10054818 - 5. MARKET ROAD 59 TO KOKSTAD.</p> <p>FROM DURBAN'S MARKET ROAD TURN INTO M4 SOUTH COAST, PROCEED TO THE N2 SOUTH COAST BOUND FREEWAY. TRAVEL PAST DURBAN AIRPORT, AMANZIMTOTI, UMKOMAAS, SCOTTBURGH, SEZELA, HIBBERDENE AND PORT SHEPSTONE TURN INTO N2 PASS MARBURG, PADDOCK, IZINGOLWENI, HARDING AND TURN RIGHT INTO KOKSTAD.</p> <p>RETURN</p> <p>FROM KOKSTAD TAXI RANK PICK UP PASSENGERS AND TURN INTO N2 AND PROCEED ALONG SAME ROAD UP TO ISIPINGO. TURN INTO JOYNER ROAD (ISIPINGO WEST) AT THE JUNCTION TURN LEFT INTO JEFFELS AND TURN RIGHT INTO WILCOX. AT THE NEXT ROBOT DRIVE PAST INTERSECTION WITH BALTEX AND PROCEED PAST ROBOT INTERSECTION WITH STROUD INTO R102 ISIPINGO RAIL TURN LEFT INTO OLD MAIN ROAD TO REUNION. DRIVE TO ROBOT M30 UMLAZI AND TURN LEFT FOR ABOUT 100 METRES AND DROP PASSENGERS. TURN BACK INTO M80 AND PROCEED TO ROBOT NEXT TO GLEBLANDS HOSTELS (R102) DRIVE INTO M4 SOUTH COAST FREEWAY AND PROCEED TO MARKET ROAD.</p>
12.4	<p>2206LS2100D510054819 - 6. MARKET ROAD 59 MATATIELE</p> <p>FROM DURBAN'S MARKET ROAD TURN INTO M4 SOUTH COAST, PROCEED TO THE N2 SOUTH COAST BOUND FREEWAY. TRAVEL PAST DURBAN AIRPORT, AMANZIMTOTI, UMKOMAAS, SCOTTBURGH, SEZELA, HIBBERDENE AND PORT SHEPSTONE TURN INTO N2 PASS MARBURG, PADDOCK, IZINGOLWENI, HARDING AND TURN RIGHT INTO KOKSTAD AND PROCEED TO MATATIELE TAXI RANK PICK UP PASSENGERS.</p> <p>RETURN</p> <p>TURN INTO N2 AND PROCEED ALONG SAME ROAD UP TO ISIPINGO. TURN INTO JOYNER ROAD (ISIPINGO WEST) AT THE JUNCTION TURN LEFT INTO JEFFELS AND TURN RIGHT INTO WILCOX. AT THE NEXT ROBOT DRIVE PAST INTERSECTION WITH BALTEX AND PROCEED PAST ROBOT INTERSECTION WITH STROUD INTO R102 ISIPINGO RAIL TURN LEFT INTO OLD MAIN ROAD TO REUNION. DRIVE TO ROBOT M30 UMLAZI AND TURN LEFT FOR ABOUT 100 METRES AND DROP PASSENGERS. TURN BACK INTO M80 AND PROCEED TO ROBOT NEXT TO GLEBLANDS HOSTELS (R102) DRIVE INTO M4 SOUTH COAST FREEWAY AND PROCEED TO MARKET ROAD.</p>
12.5	<p>2206LS3100FS10054826 - 10. MARKET ROAD 59 TO NTABANKULU RURAL.</p> <p>FROM DURBANS MARKET ROAD TURN INTO M4 SOUTH COAST, PROCEED TO THE N2 SOUTH COAST BOUND FREEWAY. TRAVEL PAST DURBAN AIRPORT, AMANZIMTOTI, UMKOMAAS, SCOTTBURGH, SEZELA, HIBBERDENE AND PORT SHEPSTONE TURN INTO N2 PASS MARBURG, PADDOCK, IZINGOLWENI, HARDING PROCEED ALONG N2 PASS MOUNT AYLIF, TURN LEFT AT SUGAR BUSH AND PROCEED TO TABANKULU TAXI RANK.</p> <p>RETURN.</p> <p>PICK UP PASSENGERS AND TURN INTO N2 AND PROCEED ALONG SAME ROAD UP TO ISIPINGO. TURN INTO JOYNER ROAD (ISIPINGO WEST) AT THE JUNCTION TURN LEFT INTO JEFFELS AND TURN RIGHT INTO WILCOX. AT THE NEXT ROBOT DRIVE PAST INTERSECTION WITH BALTEX AND PROCEED PAST ROBOT INTERSECTION WITH STROUD INTO R102 ISIPINGO RAIL TURN LEFT INTO OLD MAIN ROAD TO REUNION. DRIVE TO ROBOT M30 UMLAZI AND TURN LEFT FOR ABOUT 100 METRES AND DROP PASSENGERS. TURN BACK INTO M80 AND PROCEED TO ROBOT NEXT TO GLEBLANDS HOSTELS (R102) DRIVE INTO M4 SOUTH COAST FREEWAY AND PROCEED TO MARKET ROAD.</p>



transport

Department:
Transport
Province of KwaZulu-Natal

GAZETTE

LGKZNG44-2022-MAR

REGION: ALL

12.6	<p>2206LS22067A10054830 - 12. MARKET ROAD RANK 59 TO PORT SHEPSTONE.</p> <p>FROM DURBAN'S MARKET ROAD TURN INTO M4 SOUTH COAST. PROCEED TO THE N2 SOUTH COAST BOUND FREEWAY. TRAVEL PAST DURBAN AIRPORT, AMANZIMTOTI, UMKOMAAS, SCOTTBURGH, SEZELA, HIBBERDENE. TURN INTO R102 A AND PROCEED PASS UMZUMBE, PUMULA, MELVILLE, BANANA BEACH, SUNWICH PORT, ANERLEY, SOUTH PORT, SEA PARK, UMTENTWENI, PORT SHEPSTONE (TAXI CITY/RYDER STREET RANK). RETURN.</p> <p>FROM PORT SHEPSTONE TAXI RANK PROCEED ALONG SAME ROAD TO DURBANS INTERNATIONAL AIRPORT TURN LEFT AT ISIPINGO. TURN INTO JOYNER ROAD (ISIPINGO WEST) AT THE JUNCTION TURN LEFT INTO JEFFELS AND TURN RIGHT INTO WILCOX. AT THE NEXT ROBOT DRIVE PAST INTERSECTION WITH BALTEx AND PROCEED PAST ROBOT INTERSECTION WITH STROUD INTO R102 ISIPINGO RAIL. TURN LEFT INTO OLD MAIN ROAD TO REUNION. DRIVE TO ROBOT M30 UMLAZI AND TURN LEFT FOR ABOUT 100 METRES. TURN BACK INTO M30 AND PROCEED TO ROBOT NEXT TO GLEBLANDS HOSTELS (R102) DRIVE INTO SOUTH COAST ROAD, UMBILO R102, ROSSBURGH, CONGELA, KING EDWARD HOSPITAL, DALBRIDGE TURN INTO GALE STREET AND PROCEED TO WEST STREET, TURN INTO WARWICK AVENUE, TURN RIGHT INTO ALICE STREET, TURN LEFT INTO ALBERT, TURN RIGHT INTO UMNENI, TURN INTO SOLDIERS WAY, TURN INTO LEOPOLD STREET AND INTO MARKET ROAD.</p>
12.7	<p>2206RK21007710054844 - 16. PINETOWN TO HARDING.</p> <p>FROM PINETOWN TAXI RANK (OPPOSITE GOLDEN PLATE TAKE AWAY AND MALLS PHARMACY) PICK UP PASSENGERS AND PROCEED ALONG HILL STREET AT THE ROBOT TURN LEFT INTO MOODIE STREET AT THE NEXT ROBOT TURN RIGHT INTO OLD MAIN ROAD AND PROCEED INTO CROMPTON STREET. DRIVE INTO M13 TOWARDS N3 FREEWAY TO DURBAN. TRAVEL PASS BRISTON ROAD AND PROCEED ALONG N3 TO DURBANS CITY CENTER TURN INTO M4, PROCEED TO THE N2 SOUTH COAST BOUND FREEWAY. TRAVEL PASS DURBAN AIRPORT, AMANZIMTOTI, UMKOMAAS, SCOTTBURGH, SEZELA, HIBBERDENE AND PORT SHEPSTONE, IZINGOLWENI AND AT HARDING DROP PASSENGERS.</p> <p>RETURN.</p> <p>FROM HARDING TAXI RANK TURN INTO N2 DURBAN AND PROCEED UP TO ISIPINGO AND TURN INTO JOYNER ROAD (ISIPINGO WEST) AT THE JUNCTION TURN LEFT INTO JEFFELS AND TURN RIGHT INTO WILCOX. AT THE NEXT ROBOT DRIVE PAST INTERSECTION WITH BALTEx AND PROCEED PAST ROBOT INTERSECTION WITH STROUD INTO R102 ISIPINGO RAIL. TURN LEFT INTO OLD MAIN ROAD TO REUNION. DRIVE TO ROBOT M30 UMLAZI AND TURN LEFT FOR ABOUT 100 METRES AND DROP PASSENGERS. TURN BACK INTO M30 AND PROCEED TO ROBOT NEXT TO GLEBLANDS HOSTELS (R102) DRIVE INTO M4 SOUTH COAST FREEWAY AND PROCEED TO ISIPINGO M4 SOUTH COAST TURN INTO N3, TURN LEFT INTO M7 QUEENSBURG INTO ST. JOHNS AVENUE NEXT ROBOT TURN LEFT TO OLD MAIN ROAD AND TURN INTO MOODIE STREET AND TURN RIGHT INTO HILL STREET AND DROP PASSENGERS AT PINETOWN TAXI RANK.</p>
12.8	<p>21004R21008S10054847 - 17. PINETOWN TO IZINGOLWENI.</p> <p>FROM PINETOWN TAXI RANK (OPPOSITE GOLDEN PLATE TAKE AWAY AND MALLS PHARMACY) PICK UP PASSENGERS AND PROCEED ALONG HILL STREET AT THE ROBOT TURN LEFT INTO MOODIE STREET AT THE NEXT ROBOT TURN RIGHT INTO OLD MAIN ROAD AND PROCEED INTO CROMPTON STREET. DRIVE INTO M13 TOWARDS N3 FREEWAY TO DURBAN. TRAVEL PASS BRISTON ROAD AND PROCEED ALONG N3 TO DURBANS CITY CENTER TURN INTO M4, PROCEED TO THE N2 SOUTH COAST BOUND FREEWAY. TRAVEL PASS DURBAN AIRPORT, AMANZIMTOTI, UMKOMAAS, SCOTTBURGH, SEZELA, HIBBERDENE AND PORT SHEPSTONE DROP PASSENGERS. TRAVEL TOWARDS PADDOCK TO IZINGOLWENI TAXI RANK.</p> <p>RETURN.</p> <p>FROM IZINGOLWENI TAXI RANK PICK UP PASSENGERS AND TURN BACK ALONG N2 TO DURBAN. DRIVE TO ISIPINGO AND TURN INTO JOYNER ROAD (ISIPINGO WEST) AT THE JUNCTION TURN LEFT INTO JEFFELS AND TURN RIGHT INTO WILCOX. AT THE NEXT ROBOT DRIVE PAST INTERSECTION WITH BALTEx AND PROCEED PAST ROBOT INTERSECTION WITH STROUD INTO R102 ISIPINGO RAIL. TURN LEFT INTO OLD MAIN ROAD TO REUNION. DRIVE TO ROBOT M30 UMLAZI AND TURN LEFT FOR ABOUT 100 METRES AND DROP PASSENGERS. TURN BACK INTO M30 AND PROCEED TO ROBOT NEXT TO GLEBLANDS HOSTELS (R102) DRIVE INTO M4 SOUTH COAST FREEWAY AND PROCEED TO ISIPINGO M4 SOUTH COAST TURN INTO N3, TURN LEFT INTO M7 QUEENSBURG INTO ST. JOHNS AVENUE NEXT ROBOT TURN LEFT TO OLD MAIN ROAD AND TURN INTO MOODIE STREET AND TURN RIGHT INTO HILL STREET AND DROP PASSENGERS AT PINETOWN TAXI RANK.</p>
12.9	<p>2206RK21009Z10054848 - PINETOWN TO KOKSTAD</p> <p>FROM PINETOWN TAXI RANK (OPPOSITE GOLDEN PLATE TAKE AWAY AND MALLS PHARMACY) PICK UP PASSENGERS AND PROCEED ALONG HILL STREET AT THE ROBOT TURN LEFT INTO MOODIE STREET AT THE NEXT ROBOT TURN RIGHT INTO OLD MAIN ROAD AND PROCEED INTO CROMPTON STREET. DRIVE INTO M13 TOWARDS N3 FREEWAY TO DURBAN. TRAVEL PASS BRISTON ROAD AND PROCEED ALONG N3 TO DURBAN'S CITY CENTER TURN INTO M4, PROCEED TO THE N2 SOUTH COAST BOUND FREEWAY. TRAVEL PASS OLD DURBAN AIRPORT, AMANZIMTOTI, UMKOMAAS, SCOTTBURGH, SEZELA, HIBBERDENE AND PORT SHEPSTONE DROP PASSENGERS. DRIVE PASS IZINGOLWENI, HARDING AND TURN INTO R66 TO KOKSTAD AND DROP PASSENGERS. FROM KOKSTAD TAXI RANK PICK UP PASSENGERS AND TRAVEL ALONG THE SAME ROUTE TO ISIPINGO AND TURN INTO JOYNER ROAD (ISIPINGO WEST) AT THE JUNCTION TURN LEFT INTO JEFFELS AND TURN RIGHT INTO WILCOX. AT THE NEXT ROBOT DRIVE PAST INTERSECTION WITH BALTEx AND PROCEED PAST ROBOT INTERSECTION WITH STROUD INTO R102 ISIPINGO RAIL. TURN LEFT INTO OLD MAIN ROAD TO REUNION. DRIVE TO ROBOT M30 UMLAZI AND TURN LEFT FOR ABOUT 100 METRES AND DROP PASSENGERS. TURN BACK INTO M30 AND PROCEED TO ROBOT NEXT TO GLEBLANDS HOSTELS (R102) DRIVE INTO M4 SOUTH COAST FREEWAY AND PROCEED TO ISIPINGO M4 SOUTH COAST TURN INTO N3, TURN LEFT INTO M7 QUEENSBURG INTO ST. JOHNS AVENUE NEXT ROBOT TURN LEFT TO OLD MAIN ROAD AND TURN INTO MOODIE STREET AND TURN RIGHT INTO HILL STREET AND DROP PASSENGERS AT PINETOWN TAXI RANK.</p>
12.10	<p>2206RK22019O10054851 - PINETOWN TO MATATIELE.</p> <p>FROM PINETOWN TAXI RANK (OPPOSITE GOLDEN PLATE TAKE AWAY AND MALLS PHARMACY) PICK UP PASSENGERS AND PROCEED ALONG HILL STREET AT THE ROBOT TURN LEFT INTO MOODIE STREET AT THE NEXT ROBOT TURN RIGHT INTO OLD MAIN ROAD AND PROCEED INTO CROMPTON STREET. DRIVE INTO M13 TOWARDS N3 FREEWAY TO DURBAN. TRAVEL PASS BRISTON ROAD AND PROCEED ALONG N3 TO DURBANS CITY CENTER TURN INTO M4, PROCEED TO THE N2 SOUTH COAST BOUND FREEWAY. TRAVEL PASS DURBAN AIRPORT, AMANZIMTOTI, UMKOMAAS, SCOTTBURGH, SEZELA, HIBBERDENE AND PORT SHEPSTONE AND PROCEED PAST IZINGOLWENI, HARDING, KOKSTAD (R66) TURN INTO KOKSTAD TAXI RANK.</p> <p>RETURN</p> <p>PICK UP PASSENGERS AND DRIVE INTO R166 ROAD AFTER KOKSTAD TURN INTO N2 TO DURBAN INTERNATIONAL AIRPORT. AT ISIPINGO DRIVE LEFT TURN INTO JOYNER ROAD (ISIPINGO WEST) AT THE JUNCTION TURN LEFT INTO JEFFELS AND TURN RIGHT INTO WILCOX. AT THE NEXT ROBOT DRIVE PAST INTERSECTION WITH BALTEx AND PROCEED PAST ROBOT INTERSECTION WITH STROUD INTO R102 ISIPINGO RAIL. TURN LEFT INTO OLD MAIN ROAD TO REUNION. DRIVE TO ROBOT M30 UMLAZI AND TURN LEFT FOR ABOUT 100 METRES AND DROP PASSENGERS. TURN BACK INTO M30 AND PROCEED TO ROBOT NEXT TO GLEBLANDS HOSTELS (R102) DRIVE INTO M4 SOUTH COAST FREEWAY AND PROCEED TO ISIPINGO M4 SOUTH COAST TURN INTO N3, TURN LEFT INTO M7 QUEENSBURG INTO ST. JOHNS AVENUE NEXT ROBOT TURN LEFT TO OLD MAIN ROAD AND TURN INTO MOODIE STREET AND TURN RIGHT INTO HILL STREET AND DROP PASSENGERS AT PINETOWN TAXI RANK.</p>



transport

Department:
Transport
Province of KwaZulu-Natal

GAZETTE

LGKZNG44-2022-MAR

REGION: ALL

12.11	2206RK22067A10054860 - 25. PINETOWN TO PORT SHEPSTONE. FROM PINETOWN TAXI RANK (OPPOSITE GOLDEN PLATE TAKE AWAY AND MALLS PHARMACY) PICK UP PASSENGERS AND PROCEED ALONG HILL STREET AT THE ROBOT TURN LEFT INTO MOODIE STREET AT THE NEXT ROBOT TURN RIGHT INTO OLD MAIN ROAD AND PROCEED INTO CROMPTON STREET. DRIVE INTO M13 TOWARDS N3 FREEWAY TO DURBAN. TRAVEL PASS BRISTON ROAD AND PROCEED ALONG R102 TO DURBAN'S CITY CENTER TURN INTO M4, PROCEED TO THE N2 SOUTH COAST BOUND FREEWAY. TRAVEL PASS DURBAN AIRPORT, AMANZIMTOTI, UMKOMAAS, SCOTTBURGH, SEZELA, HIBBERDENE TURN INTO R102 A AND PROCEED PASS UMZUMBE, PUMULA, MELVILLE, BANANA BEACH, SUNWICH PORT, ANERLEY, SOUTH PORT, SEA PARK, UMTENTWENI, PORT SHEPSTONE (TAXI CITY/RYDER STREET RANK). RETURN. FROM PORT SHEPSTONE TAXI RANK PROCEED ALONG THE SAME ROAD TO DURBANS INTERNATIONAL AIRPORT TURN LEFT INTO ISIPINGO. TURN LEFT INTO JOYNER ROAD (ISIPINGO WEST) AT THE JUNCTION TURN LEFT INTO JEFFELS AND TURN RIGHT INTO WILCOX. AT THE NEXT ROBOT DRIVE PAST INTERSECTION WITH BALTEx AND PROCEED PAST ROBOT INTERSECTION WITH STROUD INTO R102 ISIPINGO RAIL. TURN LEFT INTO OLD MAIN ROAD TO REUNION. DRIVE TO ROBOT M30 UMLAZI AND TURN LEFT FOR ABOUT 100 METRES. TURN BACK INTO M30 AND PROCEED TO ROBOT NEXT TO GLEBLANDS HOSTELS (R102) DRIVE INTO M4 SOUTH COAST FREEWAY AND PROCEED TO ISIPINGO M4 SOUTH CO LEFT TO OLD MAIN ROAD AND TURN INTO MOODIE STREET AND TURN RIGHT INTO HILL STREET AND DROP PASSENGERS AT PINETOWN TAXI RANK.
12.12	2206RK22067A10054862 - 25. PINETOWN TO PORT SHEPSTONE. FROM PINETOWN TAXI RANK (OPPOSITE GOLDEN PLATE TAKE AWAY AND MALLS PHARMACY) PICK UP PASSENGERS AND PROCEED ALONG HILL STREET AT THE ROBOT TURN LEFT INTO MOODIE STREET AT THE NEXT ROBOT TURN RIGHT INTO OLD MAIN ROAD AND PROCEED INTO CROMPTON STREET. DRIVE INTO M13 TOWARDS N3 FREEWAY TO DURBAN. TRAVEL PASS BRISTON ROAD AND PROCEED ALONG R102 TO DURBAN'S CITY CENTER TURN INTO M4, PROCEED TO THE N2 SOUTH COAST BOUND FREEWAY. TRAVEL PASS DURBAN AIRPORT, AMANZIMTOTI, UMKOMAAS, SCOTTBURGH, SEZELA, HIBBERDENE TURN INTO R102 A AND PROCEED PASS UMZUMBE, PUMULA, MELVILLE, BANANA BEACH, SUNWICH PORT, ANERLEY, SOUTH PORT, SEA PARK, UMTENTWENI, PORT SHEPSTONE (TAXI CITY/RYDER STREET RANK). RETURN. FROM PORT SHEPSTONE TAXI RANK PROCEED ALONG THE SAME ROAD TO DURBANS INTERNATIONAL AIRPORT TURN LEFT INTO ISIPINGO. TURN LEFT INTO JOYNER ROAD (ISIPINGO WEST) AT THE JUNCTION TURN LEFT INTO JEFFELS AND TURN RIGHT INTO WILCOX. AT THE NEXT ROBOT DRIVE PAST INTERSECTION WITH BALTEx AND PROCEED PAST ROBOT INTERSECTION WITH STROUD INTO R102 ISIPINGO RAIL. TURN LEFT INTO OLD MAIN ROAD TO REUNION. DRIVE TO ROBOT M30 UMLAZI AND TURN LEFT FOR ABOUT 100 METRES. TURN BACK INTO M30 AND PROCEED TO ROBOT NEXT TO GLEBLANDS HOSTELS (R102) DRIVE INTO M4 SOUTH COAST FREEWAY AND PROCEED TO ISIPINGO M4 SOUTH CO LEFT TO OLD MAIN ROAD AND TURN INTO MOODIE STREET AND TURN RIGHT INTO HILL STREET AND DROP PASSENGERS AT PINETOWN TAXI RANK.
12.13	2206RK3100K110054868 - 27. PINETOWN TO TABANKULU. FROM PINETOWN TAXI RANK (OPPOSITE GOLDEN PLATE TAKE AWAY AND MALLS PHARMACY) PICK UP PASSENGERS AND PROCEED ALONG HILL STREET AT THE ROBOT TURN LEFT INTO MOODIE STREET AT THE NEXT ROBOT TURN RIGHT INTO OLD MAIN ROAD AND PROCEED INTO CROMPTON STREET. DRIVE INTO M13 TOWARDS N3 FREEWAY TO DURBAN. TRAVEL PASS BRISTON ROAD AND PROCEED ALONG R102 TO DURBAN'S CITY CENTER TURN INTO M4, PROCEED TO THE N2 SOUTH COAST BOUND FREEWAY. TRAVEL PASS DURBAN AIRPORT, AMANZIMTOTI, UMKOMAAS, SCOTTBURGH, SEZELA, HIBBERDENE AND PORT SHEPSTONE. TRAVEL PAST IZINGOLWENI, HARDING, KOKSTAD, MT AYLIFF AND NEAR SUGAR BUSH TURN LEFT TO TABANKULU TAXI RANK. RETURN. FROM TABANKULU TAXI RANK PICK UP PASSENGERS TO DURBAN. PROCEED TO ISIPINGO. TURN LEFT INTO JOYNER ROAD (ISIPINGO WEST) AT THE JUNCTION TURN LEFT INTO JEFFELS AND TURN RIGHT INTO WILCOX. AT THE NEXT ROBOT DRIVE PAST INTERSECTION WITH BALTEx AND PROCEED PAST ROBOT INTERSECTION WITH STROUD INTO R102 ISIPINGO RAIL. TURN LEFT INTO OLD MAIN ROAD TO REUNION. DRIVE TO ROBOT M30 UMLAZI AND TURN LEFT FOR ABOUT 100 METRES DROP PASSENGERS. TURN BACK INTO M30 AND PROCEED TO ROBOT NEXT TO GLEBLANDS HOSTELS (R102) DRIVE INTO M4 SOUTH COAST FREEWAY.
12.14	2206LS21008S10054954 - 31. WEMA TO IZINGOLWENI. FROM DURBANS MARKET ROAD TURN INTO M4 SOUTH COAST, PROCEED TO THE N2 SOUTH COAST BOUND FREEWAY. TRAVEL PAST DURBAN AIRPORT, AMANZIMTOTI, UMKOMAAS, SCOTTBURGH, SEZELA, HIBBERDENE AND PORT SHEPSTONE TURN INTO R102 PASS MARBURG, PADDOCK AND TURN LEFT TO IZINGOLWENI RANK. RETURN. TURN INTO JOYNER ROAD (ISIPINGO WEST) AT THE JUNCTION TURN LEFT INTO JEFFELS AND TURN RIGHT INTO WILCOX. AT THE NEXT ROBOT DRIVE PAST INTERSECTION WITH BALTEx AND PROCEED PAST ROBOT INTERSECTION WITH STROUD INTO R102 ISIPINGO RAIL. TURN LEFT INTO OLD MAIN ROAD TO REUNION. DRIVE TO ROBOT M30 UMLAZI AND TURN LEFT FOR ABOUT 100 METRES DROP PASSENGERS. TURN BACK INTO M30 AND PROCEED TO ROBOT NEXT TO GLEBLANDS HOSTELS (R102) AND PROCEED ALONG PENDLEBURY TO SWINTON ROAD TAXI RANK (WEMA).
12.15	2206LS21009Z10054955 - 32. WEMA TO KOKSTAD. FROM DURBANS MARKET ROAD TURN INTO M4 SOUTH COAST, PROCEED TO THE N2 SOUTH COAST BOUND FREEWAY. TRAVEL PAST DURBAN AIRPORT, AMANZIMTOTI, UMKOMAAS, SCOTTBURGH, SEZELA, HIBBERDENE AND PORT SHEPSTONE TURN INTO R102 PASS MARBURG, PADDOCK, IZINGOLWENI, HARDING AND TURN RIGHT INTO KOKSTAD. RETURN. TURN INTO JOYNER ROAD (ISIPINGO WEST) AT THE JUNCTION TURN LEFT INTO JEFFELS AND TURN RIGHT INTO WILCOX. AT THE NEXT ROBOT DRIVE PAST INTERSECTION WITH BALTEx AND PROCEED PAST ROBOT INTERSECTION WITH STROUD INTO R102 ISIPINGO RAIL. TURN LEFT INTO OLD MAIN ROAD TO REUNION. DRIVE TO ROBOT M30 UMLAZI AND TURN LEFT FOR ABOUT 100 METRES DROP PASSENGERS. TURN BACK INTO M30 AND PROCEED TO ROBOT NEXT TO GLEBLANDS HOSTELS (R102) AND PROCEED ALONG PENDLEBURY TO SWINTON ROAD TAXI RANK (WEMA).
12.16	2206LS32031Y10054961 - 33. WEMA TO LISIKISI. FROM DURBAN'S MARKET ROAD TURN INTO M4 SOUTH COAST, PROCEED TO THE N2 SOUTH COAST BOUND FREEWAY. TRAVEL PAST DURBAN AIRPORT, AMANZIMTOTI, UMKOMAAS, SCOTTBURGH, SEZELA, HIBBERDENE AND PORT SHEPSTONE. TURN INTO JOYNER ROAD (ISIPINGO WEST) AT THE JUNCTION TURN LEFT INTO JEFFELS AND TURN RIGHT INTO WILCOX. AT THE NEXT ROBOT DRIVE PAST INTERSECTION WITH BALTEx AND PROCEED PAST ROBOT INTERSECTION WITH STROUD INTO R102 ISIPINGO RAIL. TURN LEFT INTO OLD MAIN ROAD TO REUNION. DRIVE TO ROBOT M30 UMLAZI AND TURN LEFT FOR ABOUT 100 METRES DROP PASSENGERS. TURN BACK INTO M30 AND PROCEED TO ROBOT NEXT TO GLEBLANDS HOSTELS (R102) AND PROCEED ALONG PENDLEBURY TO SWINTON ROAD TAXI RANK (WEMA).



transport

Department:
Transport
Province of KwaZulu-Natal

GAZETTE

LGKZNG44-2022-MAR

REGION: ALL

12.17	<p>2206LS22022210054963 - 35.WEMA TO MOUNT AYLIFF.</p> <p>FROM DURBAN'S MARKET ROAD TURN INTO M4 SOUTH COAST. PROCEED TO THE N2 SOUTH COAST BOUND FREEWAY. TRAVEL PAST DURBAN AIRPORT, AMANZIMTOTI, UMKOMAAS, SCOTTBURGH, SEZELA, HIBBERDENE AND PORT SHEPSTONE TURN INTO N2 PASS MARBURG, PADDOCK, IZINGOLWENI, HARDING PROCEED ALONG N2 TO MOUNT AYLIFF.</p> <p>RETURN.</p> <p>TURN INTO JOYNER ROAD (ISIPINGO WEST) AT THE JUNCTION TURN LEFT INTO JEFFELS AND TURN RIGHT INTO WILCOX. AT THE NEXT ROBOT DRIVE PAST INTERSECTION WITH BALTEX AND PROCEED PAST ROBOT INTERSECTION WITH STROUD INTO R102 ISIPINGO RAIL. TURN LEFT INTO OLD MAIN ROAD TO REUNION. DRIVE TO ROBOT M30 UMLAZI AND TURN LEFT FOR ABOUT 100 METRES DROP PASSENGERS. TURN BACK INTO M30 AND PROCEED TO ROBOT NEXT TO GLEBLANDS HOSTELS (R102) AND PROCEED ALONG PENDLEBURY TO SWINTON ROAD TAXI RANK (WEMA).</p>
12.18	<p>2206LS3203GK10054968 - WEMA TO PORT ST JOHNS.</p> <p>FROM DURBAN'S MARKET ROAD TURN INTO M4 SOUTH COAST. PROCEED TO THE N2 SOUTH COAST BOUND FREEWAY. TRAVEL PAST DURBAN AIRPORT, AMANZIMTOTI, UMKOMAAS, SCOTTBURGH, SEZELA, HIBBERDENE AND PORT SHEPSTONE TURN INTO R1. TRAVEL PAST MARGATE AIRPORT, MARGATE, PORT EDWARD, UMTAMVUNA RIVER, MITCHEL BRIDGE, WILD COAST INTERNATIONAL HOLIDAY RESORT, SEA VIEW STORE (DRO PASSENGERS) GUMZANA OFF RAMP (DRO PASSENGERS), LUKHOLO (DRO PASSENGERS), REDOUBT (DRO PASSENGERS), NTLAKWE (DRO PASSENGERS), QOTYNA (DRO PASSENGERS) AND TURN LEFT/RIGHT INTO BIZANA TAXI RANK AND DROP PASSENGERS VIA NOMLACU AND LUDEKE HALT, MAGUSHENI (DRO PASSENGERS), NTLLENZI HALT (DRO PASSENGERS), MARASHU (DRO PASSENGERS), SIGCAU TRAINING SCHOOL (DRO PASSENGERS), ESIPHAQENI (DRO PASSENGERS) PROCEED AND TURN INTO FLAGSTAFF TAXI RANK AND DROP PASSENGERS.</p> <p>RETURN.</p> <p>TURN INTO JOYNER ROAD (ISIPINGO WEST) AT THE JUNCTION TURN LEFT INTO JEFFELS AND TURN RIGHT INTO WILCOX. AT THE NEXT ROBOT DRIVE PAST INTERSECTION WITH BALTEX AND PROCEED PAST ROBOT INTERSECTION WITH STROUD INTO R102 ISIPINGO RAIL. TURN LEFT INTO OLD MAIN ROAD TO REUNION. DRIVE TO ROBOT M30 UMLAZI AND TURN LEFT FOR ABOUT 100 METRES DROP PASSENGERS. TURN BACK INTO M30 AND PROCEED TO ROBOT NEXT TO GLEBLANDS HOSTELS (R102) AND PROCEED ALONG PENDLEBURY TO SWINTON ROAD TAXI RANK (WEMA).</p>



transport

Department:
Transport
Province of KwaZulu-Natal

GAZETTE

LGKZNG44-2022-MAR

REGION: ALL

1) Application Number: APP0137362	2) Gazette Number: LGKZNG44-2022-MAR
3) Applicant: NJ NGCOBO ID NO. 6209130891089 Association: QADI-NYUSWA TAXI OWNERS ASSOCIATION	4) Applicant Address: HOUSE NO 100120 MONDINI ROAD NYUSWA RESERVE BOTHAS HILL 3660
5) Existing Licence Holder: NOT APPLICABLE ID NO. NOT APPLICABLE	6) Existing Licence Holder Address: NOT APPLICABLE
7) Type of application: NEW OPERATING LICENCE	8) Operating Licence Number: LGKZN1503000829
9) Vehicle Type: MINIBUS TAXI	10) 1 X 9-16 (SEATED) + 0 (STANDING)
11) Region: DURBAN WEST	
12.1	<p>21004R21004R00047933 - NYUSWA TO PINETOWN FROM QADI/NYUSWA RANK ALONG UNNAMED ROADS THROUGH SHELELE, MGOGOZI, MABEDLANA, MLAMBO, MKHIZWANE, EZITHOLENI, MATHEBETHU, MNAMATHA, SHAYAMOYA, SIKHELEKEHLENI, INTO OLD MAIN ROAD PASS VALLEY TRUST, QADI EXTENSION, BOTHAS HILL, BOTHAS HILL STATION, PASS KEARSNEY COLLEGE, INTO MKHIZE ROAD, ASSAGAY ROAD, ALONG THE M3 TO HILLCREST TAXI RANK IN INANDA ROAD, RETURN TO THE M13, PASS POLICE STATION, HILDENE, WISTON PARK, GILLETTS, MAYTIME CENTRE, KLOOF SHOPPING CENTRE, PROCEED ALONG THE M3 THROUGH FIELD'S HILL TO THE INTERSECTION WITH OLD MAIN ROAD AND RICHMOND ROAD.</p> <p>ALTERNATE: TURN LEFT INTO OLD MAIN ROAD IN PINETOWN AND PROCEED TO ANDERSON STREET TAXI RANK AND RETURN TO THE STARTING POINT ALONG THE SAME ROUTE IN THE OPPOSITE DIRECTION.</p> <p>TURN RIGHT INTO RICHMOND ROAD, LEFT INTO TRAFFORD ROAD, HILLCLIMB ROAD, SUZUKA ROAD, KYALAMI ROAD, CIRCUIT ROAD, MALCOLM ROAD, CLARK ROAD, MOSS ROAD, ALEXANDER ROAD, BACK INTO RICHMOND ROAD, INTO OLD MAIN ROAD, LEFT INTO ANDERSON STREET INTO ANDERSON TAXI RANK AND RETURN TO THE STARTING POINT ALONG THE SAME ROUTE IN THE OPPOSITE DIRECTION.</p>



transport

Department:
Transport
Province of KwaZulu-Natal

GAZETTE

LGKZNG44-2022-MAR

REGION: ALL

1) Application Number: APP0137385	2) Gazette Number: LGKZNG44-2022-MAR
3) Applicant: ST NXUMALO ID NO. 8301170532083 Association: A RANK TAXI ASSOCIATION	4) Applicant Address: P O BOX 66 NKWALINI 3816
5) Existing Licence Holder: NOT APPLICABLE ID NO. NOT APPLICABLE	6) Existing Licence Holder Address: NOT APPLICABLE
7) Type of application: NEW OPERATING LICENCE	8) Operating Licence Number: NOTAVAILABLE
9) Vehicle Type: MINIBUS	10) 1 X 15 (SEATED) + 0 (STANDING)
11) Region: KING CETSHWAYO	
12.1	2207XJ11008Z10052062 - A-RANK TO JOHANNESBURG FROM APPROVED A-RANK INTO R34 INTO N11 INTO R23 WANDERERS STREET, PARK CITY TAXI RANK NO2, JOHANNESBURG DIRECT AND RETURN WITH PASSENGERS.
12.2	2207XJ2202BQ10052061 - A-RANK TO NEWCASTLE FROM APPROVED A-RANK INTO R34 INTO NII KERK HAND INTO VOORTREKKER & PROCEED TO NEWCASTLE TAXI RANK AND RETURN WITH PASSENGERS.
12.3	2207XJ2202EN10052067 - A-RANK TO ESTCOURT FROM APPROVED A-RANK R34, BIYELA STREET, BRYN STREET, OK BAZAAR, HANDSON ROAD, TANNER ROAD, N2, PASS GINGINDLOVU PASS MANDENI PASS TUGELA, MAPHUMULO PASS GREYTOWN ALONG R74 PASS MOOI-RIVER ALONG R622, R103, DIAMOND ROAD, HARDING STREET, ALEXANDER STREET TO ESTCOURT AND RETURN WITH PASSENGERS.
12.4	2207XJ2206LS10052063 - A-RANK TO DURBAN FROM APPROVED A-RANK R34, N2, M27, M4, R102, M17 TO DURBAN STATION AND PASS BEREJA AND RETURN WITH PASSENGERS.
12.5	2207XJ2206WA10052066 - A-RANK TO MANDINI FROM APPROVED A-RANK R34, BRYN STREET INTO OK BAZAAR HANDSON ROAD, TANNER ROAD, N2 PASS GINGINDLOVU AND PROCEED TO MANDENI TAXI RANK AND RETURN WITH PASSENGERS.
12.6	2207XJ2206Y410052058 - A-RANK TO MELMOTH FROM APPROVED A-RANK INTO R34 INTO PIET RETIEF INTO REKENHOLDM INTO VICTORIA STREET TO MELMOTH RANK PICK AND DROP AND RETURN WITH PASSENGERS.
12.7	2207XJ22071T10052057 - A-RANK TO ESHOWE FROM APPROVED A-RANK INTO R34, INTO R66 INTO OSBORN ROAD TO ESHOWE RANK PICK AND DROP AND RETURN WITH PASSENGERS.
12.8	2207XJ2207EP10052065 - A-RANK TO NKANDLA FROM APPROVED A-RANK R34, PIET RETIEF, R226, P503, TO NKANDLA AND RETURN WITH PASSENGERS.
12.9	2207XJ2207J510052059 - A-RANK TO VRYHEID FROM APPROVED A-RANK R34 INTO EAST STREET INTO CHURCH STREET INTO VRYHEID PLAZA PICK AND DROP AND RETURN WITH PASSENGERS.
12.10	2207XJ2207W300052056 - A-RANK TO RICHARDS BAY FROM APPROVED A-RANK INTO R34, INTO JOHN ROSS HIGHWAY TO RICHARDSBAY C.B.D. APPROVED TAXI RANK, RETURN WITH PASSENGERS.
12.11	2207XJ2207XJ00052064 - A-RANK TO EMPANGENI FROM APPROVED A-RANK R34, R68 FORTH LIOUS BABANANGU INTO NQUTHU TAXI RANK TO EMPANGENI WITH PASSENGERS.
12.12	2207XJ2207XJ00052068 - A-RANK TO MKUZE FROM APPROVE A-RANK R34 BIYELA STREET, BRYN STREET, OK BAZAAR, UNION STREET, Z.S. M ROAD N2 PASS NSELENI INTO R102 PASS MTUBATUBA ALONG P237 PASS HLUHLUWE AND PROCEED TO MKUZE AND RETURN WITH PASSENGERS.
12.13	290909369000HUM93954 - A-RANK TO ULUNDI FROM APPROVED A-RANK IN EMPANGENI TURN RIGHT MAIN ROAD R34 TURN LEFT BIYELA STREET, TURN RIGHT BRYNE STREET TO OK BAZAAR PICK UP AND DROP OFF, PROCEED TO BIYELA STREET AT THE ROBOT TURN RIGHT TO B4 MAIN ROAD PROCEED TO NKWALINI T JUNCTION. TURN RIGHT TO R66 PROCEED WITH R66, TURN RIGHT TO P/. PROCEED TO ULUNDI TAXI RANK AND RETURN WITH THE SAME ROUTE TO A RANK WITH PASSENGERS.
12.14	290909369000HUM94273 - A-RANK TO KWANGWANASE FROM APPROVED A-RANK IN EMPANGENI TURN RIGHT MAIN ROAD R34 TURN LEFT BIYELA STREET, TURN RIGHT BRYNE STREET TO OK BAZAAR PICK UP AND DROP OFF, PROCEED TO TURN RIGHT TO MAXWELL STREET AT THE ROBOT TURN LEFT TO JOIN B4 PROCEED STRAIGHT AT THE ROBOT TURN LEFT TO JOIN N2 PROCEED TURN RIGHT TO P522/1 PROCEED TO D850 TURN LEFT TO P443 KWA NGWANASE TAXI RANK RETURN WITH ALONG THE SAME ROUTE TO A RANK WITH PASSENGERS.
12.15	290909369000HUM94592 - A-RANK TO MTUBATUBA FROM APPROVED A-RANK IN EMPANGENI TURN RIGHT MAIN ROAD R34 TURN LEFT BIYELA STREET, TURN RIGHT BRYNE STREET TO OK BAZAAR PICK UP AND DROP OFF, PROCEED TO TURN RIGHT TO MAXWELL STREET AT THE ROBOT TURN LEFT TO JOIN B4 PROCEED STRAIGHT AT THE ROBOT TURN LEFT TO JOIN R102 PROCEED TO JOIN N2 FROM THE SOUTH AND TURN RIGHT TO P237 ROAD TO MTUBATUBA THEN TURN LEFT TO RIVERVIEW ROAD TURN RIGHT TO INYATHI ROAD TO MTUBATUBA RANK AND RETURN ALONG THE SAME ROUTES TO A RANK WITH PASSENGERS.
12.16	290909369000HUM94911 - A-RANK TO TONGAAT FROM APPROVED A-RANK IN EMPANGENI TURN RIGHT MAIN ROAD R34, TURN LEFT BIYELA STREET, TURN RIGHT BRYNE STREET TO OK BAZAAR PICK UP AND DROP OFF, PROCEED TO MAXWELL STREET AT THE ROBOT TURN LEFT TO JOIN B4 MAIN ROAD AT THE ROBOT (JOHN ROSS HIGHWAY), TURN RIGHT TO JOIN N2 PROCEED WITH N2 TURN LEFT OFF RAMP BEFORE TONGAAT PLAZA (TOLLGATE), TURN RIGHT TO WATSON HIGHWAY PROCEED TO TONGAAT TAXI RANK AND RETURN ALONG THE SAME ROUTE TO A RANK WITH PASSENGERS



transport

Department:
Transport
Province of KwaZulu-Natal

GAZETTE

LGKZNG44-2022-MAR

REGION: ALL

12.17	KZPRERC2724951 - A-RANK TO NHLABANE FROM APPROVED A-RANK EMPANGENI TURN LEFT INTO MAIN ROAD R84 TURN RIGHT INTO MAXWELL STREET AT THE ROBOT TURN LEFT MAIN LEFT ROAD R34 PROCEED, AT MINIBUS STOP PICK AND DROP OFF JOHN ROSS BUSINESS INTERCHANGE PARKS, PROCEED MAIN ROAD R84 AT MINIBUS STOP AND DROP OFF MERENSEE PROCEED TO NHLABANE TAXI RANK ALONG R84 AND RETURN USING SIMILAR ROUTE.
12.18	KZPRERC2725000 - A-RANK TO JOHN ROSS INTERCHANGE BUSINESS PARK FROM APPROVED A-RANK TURN RIGHT MAIN ROAD R84, PROCEED TO JOHN-ROSS HIGHWAY TURN LEFT TO JOHN ROSS ECOJUNCTION PICK AND DROP THEN RETURN TO A-RANK WITH PASSENGERS USING THE SAME ROUTE.
12.19	KZPRERC2725049 - A-RANK TO QALAKABUSHA (CORRECTIONAL SERVICES) FROM APPROVED A-RANK IN EMPANGENI TURN LEFT MAIN ROAD R84 PROCEED, OUTSIDE QALAKABUSHA (CORRECTIONAL SERVICES) PICK AND DROP TURN LEFT TO GWALAGWALA AVENUE THEN TURN LEFT PRESIDENT SWART AVENUE PICK AND DROP AT JUBA CRESCENT PROCEED TO NDLANZI CRESCENT PICK AND DROP AND PROCEED TO NKANKANE STREET PICK AND DROP AND RETURN TO A-RANK WITH PASSENGERS USING THE SAME ROUTE.
12.20	KZPRERC2725098 - A-RANK TO GARDEN CLINIC/NPA FROM APPROVED A-RANK IN EMPANGENI TURN RIGHT MAIN ROAD R84 TURN LEFT TO BIYELA STREET AT MINIBUS STOP PICK AND DROP THEN PROCEED WITH BIYELA STREET OUTSIDE GARDEN CLINIC PICK AND DROP AND THEN TURN RIGHT TO UKULA STREET AT THE FOURWAY STOP THEN TURN RIGHT TO UNION STREET AND PROCEED, AT THE MINISTOP PICK AND DROP OUTSIDE THE NPA HOSPITAL AND RETURN TO A-RANK USING THE SAME ROUTE.
12.21	KZPRERC2725147 - A-RANK TO EMPANGENI RAIL FROM APPROVED RANK A-RANK TURN RIGHT MAIN ROAD R84, AT THE ROBOT TURN RIGHT THEN TURN RIGHT TO REX HENDERSON PICK AND DROP OFF AT MINIBUS STOP BEFORE ENGEN GARAGE PROCEED & TURN LEFT INTO THURNBULL STREET, TURN RIGHT TO MAIN ROAD R84, PROCEED TO TURN RIGHT AT THE ROBOT INTO TURNER ROAD PROCEED TO EMPANGENI RAIL RANK (B-RANK) AND RETURN TO A-RANK WITH PASSENGERS USING THE SIMILAR ROUTES.
12.22	KZPRERC2725196 - A-RANK TO ZIDEDELE (ALTERNATIVE1) FROM APPROVED A-RANK IN EMPANGENI TURN RIGHT TO MAIN ROBOT TURN LEFT R102 PROCEED THEN TURN LEFT TO ZSM ROAD STOP TURN RIGHT TO NKULULEKO ROAD PICK AND DROP ZWELETHU TURN RIGHT TO CELINHLANHLA ROAD PICK AND DROP TURN RIGHT TO BACK USING THE SAME ROUTES WITH PASSENGERS. A-RANK TO ZIDEDELE FROM APPROVED RANK A-RANK IN EMPANGENI TURN RIGHT MAIN ROAD R84, TURN LEFT TO MAXWELL STREET AT THE ROBOT TURN LEFT TO COMMERCIAL STREET, TURN TO BIYELA STREET AT THE MINIBUS STOP PICK AND DROP PROCEED, TURN RIGHT TO MTUBATUBA ROAD CROSS AT FOUR WAY TO JOIN HOSPITAL STREET PROCEED TO TRUSH DRIVE THEN TURN RIGHT TO ZSM ROAD PICK AT DROP AT THE MINIBUS STOP, TURN LEFT NKULULEKO ROAD PICK AND DROP, CELINHLANHLA STREET THEN TURN RIGHT TO SINOBBILE STREET, PICK AND DROP AT THE MINIBUS STOP AND RETURN TO A-RANK USING THE SAME ROUTE.
12.23	KZPRERC2725245 - A-RANK TO NONGOMA (ALTERNATIVE1) FROM APPROVED A-RANK IN EMPANGENI TURN RIGHT INTO R84 GO STRAIGHT WITH MAIN ROAD R34 TURN LEFT INTO R102 PROCEED TO JOIN N2 GO STRAIGHT WITH N2, TURN LEFT TO JOIN R618 TOWARDS NONGOMA PASS HLABISA GO STRAIGHT TO NONGOMA TAXI RANK AND RETURN BACK TO A-RANK WITH ALONG THE SAME ROUTE.
12.24	KZPRERC2725294 - A-RANK TO NONGOMA (ALTERNATIVE2) FROM APPROVED A-RANK TURN RIGHT MAIN ROAD R84, STRAIGHT WITH R34 INTO MAIN ROAD R34, TURN RIGHT TO P700 GO STRAIGHT ALONG P700 THEN TURN RIGHT INTO R66 THROUGH ULUNDI STRAIGHT TO NONGOMA TAXI RANK PICK UP AND RETURN WITH PASSENGERS USING THE SAME ROUTE.
12.25	KZPRERC2725343 - A-RANK TO PIETERMARITZBURG FROM APPROVED A-RANK IN EMPANGENI TURN INTO R84 GO STRAIGHT WITH MAIN ROAD R34 AT THE ROBOT (JOHN-ROSS HIGHWAY) TURN RIGHT TO JOIN N2 GO STRAIGHT WITH N2 TURN LEFT OFF RAMP TO JOIN N3 PROCEED ALONG N3 KEEP LEFT INTO DURBAN ROAD BE COMING CHIEF ALBERT LUTHULI STREET PROCEED TURN RIGHT INTO LANGALIBALELE STREET TURN LEFT TO PIETERMARITZBURG TAXI RANK PICK UP AND RETURN WITH PASSENGERS TO A-RANK USING THE SAME ROUTES.
12.26	KZPRERC2725392 - A-RANK TO DUNDEE FROM APPROVED RANK A-RANK TURN RIGHT MAIN ROAD R84 GO STRAIGHT WITH R34 AT NKWALINI T-JUNCTION TURN RIGHT R66 GO STRAIGHT THEN TURN LEFT INTO R68 PASS BABANANGO PROCEED ALONG R68 PASS NQUTHU PROCEED ALONG R68 AND TURN LEFT INTO R33 AND PROCEED TURN RIGHT INTO DUNDEE TAXI RANK AND RETURN WITH PASSENGERS TO A-RANK USING THE SAME ROUTES.
12.27	KZPRERC2725441 - A-RANK TO LADYSMITH FROM APPROVED RANK A-RANK TURN RIGHT INTO R84 GO STRAIGHT WITH MAIN ROAD R34 AT NKWALINI T-JUNCTION TURN RIGHT R66 GO STRAIGHT THEN, TURN LEFT INTO R63 PASS BABANANGO PROCEED ALONG R68 PASS NQUTHU PROCEED ALONG R68 PASS DUNDEE AND TURN LEFT INTO R602 PROCEED WITH R602 ALONG TURN LEFT INTO N11 PROCEED ALONG INTO CRAW SHOW ROAD PROCEED INTO LVELL STREET AND TURN LEFT INTO LADYSMITH TAXI RANK AND RETURN WITH PASSENGERS USING THE SAME ROUTE.
12.28	KZPRERC2817512 - A-RANK TO STANGER FROM APPROVED TAXI RANK A-RANK AT EMPANGENI TURN RIGHT MAIN ROAD R84, TURN LEFT BIYELA STREET TO OK BAZAAR PICK AND DROP OFF, PROCEED TO TURN RIGHT AT MAXWELL ROAD AT THE ROBOT, TURN LEFT TO MAIN ROAD R84, PROCEED AT THE ROBOT TURN RIGHT TO R102, PROCEED UNTIL REACHING GINGINDLOVU, TURN LEFT INTO R66 AND TURN RIGHT TO R102, TURN RIGHT WITH R74 AND TURN LEFT TO KING SHAKA ROAD, TURN LEFT INTO LINK ROAD, TURN RIGHT TO BALCOMB ROAD, TURN RIGHT AGAIN INTO STANGER TAXI AND RETURN WITH PASSENGERS USING THE SAME ROUTE. ALTERNATIVE: 1 FROM APPROVED TAXI RANK A-RANK AT EMPANGENI TURN RIGHT INTO MAIN ROAD ON R84, TURN LEFT BIYELA STREET, TURN RIGHT BRYNE STREET TO OK BAZAAR PICK AND DROP OFF, PROCEED TURN RIGHT TO MAXWELL STREET AT THE ROBOT, TURN LEFT TO MAIN ROAD R84, PROCEED AT THE ROBOT (JOHN ROSS – HIGHWAY), TURN RIGHT TO JOIN N2, PROCEED WITH N2, TURN LEFT OFF RAMP TO JOIN P105 AT THE ROBOT, TURN LEFT R102, TURN RIGHT INTO LINK ROAD, TURN LEFT INTO BALCOMB ROAD, THEN TURN RIGHT TO STANGER TAXI RANK AND RETURN WITH PASSENGERS USING THE SAME ROUTE.



transport

Department:
Transport
Province of KwaZulu-Natal

GAZETTE

LGKZNG44-2022-MAR

REGION: ALL

1) Application Number: APP0137410	2) Gazette Number: LGKZNG44-2022-MAR
3) Applicant: BC NGCOBO ID NO. 7309015788084 Association: NOT AVAILABLE	4) Applicant Address: P.O BOX 11053 PORT SHEPSTONE 4250
5) Existing Licence Holder: NOT APPLICABLE ID NO. NOT APPLICABLE	6) Existing Licence Holder Address: NOT APPLICABLE
7) Type of application: NEW OPERATING LICENCE	8) Operating Licence Number: NOTAVAILABLE
9) Vehicle Type: MOTORCAR	10) 1 X 5 (SEATED) + 0 (STANDING)
11) Region: UGU-OGWINI	
12.1	KZPRERC2841473 - FROM PORT SHEPSTONE CBD TO POINTS WITHIN THE RADIUS OF 50KM AND RETURN.



transport

Department:
Transport
Province of KwaZulu-Natal

GAZETTE

LGKZNG44-2022-MAR

REGION: ALL

1) Application Number: APP0137437	2) Gazette Number: LGKZNG44-2022-MAR
3) Applicant: VT MBUTHO ID NO. 6606300562087 Association: VULAMEHLO TAXI OWNERS ASSOCIATION	4) Applicant Address: P.O BOX 1332 SCOTBURGH 4180
5) Existing Licence Holder: VK MBUTHO ID NO. 7206075528089	6) Existing Licence Holder Address: P O BOX 1332 SCOTTSBURGH KWA-ZULU NATAL 4180
7) Type of application: RENEWAL AND DECEASED TRANSFER	8) Operating Licence Number: LGKZN1003000783
9) Vehicle Type: MINIBUS	10) 1 X 15 (SEATED) + 0 (STANDING)
11) Region: UGU-OGWINI	
12.1	2206SL2206LS10055295 - AMANDAWA TO DURBAN FROM AMANDAWA JUNCTION TAXI RANK PROCEED ALONG R102 / P188 TURN LEFT INTO N2 FREEWAY TOWARDS NORTH AND DRIVE ALONG AS STATED ABOVE IN ROUTE 1. ALTERNATIVELY: FROM AMANDAWA JUNCTION TAXI RANK PROCEED ALONG ROAD NUMBER P197 / 3 TURN RIGHT INTO ROAD NUMBER P78 THEN LEFT INTO N2 FREEWAY NORTH AND THEN PROCEED AS STATED IN ROUTE1. ALTERNATIVELY: FROM AMANDAWA JUNCTION TAXI RANK PROCEED ALONG ROAD NUMBER P197/ 3 DRIVE STRAIGHT AND AFTER PASSING SAPPI THEN MAGABHENI AND TURN RIGHT AND JOIN N2 FREEWAY NORTH.
12.2	2206SL2206LS10055308 - AMANDAWA TO DURBAN FROM AMANDAWA JUNCTION TAXI RANK PROCEED ALONG P188 BECOMING R102 SCOTTSBURGH DIRECTION TURN LEFT INTO R102 UMKOMAAS PROCEED ALONG R102 PASSING IIFRACOMBE THEN DRIVE TO THE DESTINATION POINTS USING THE SAME FORWARD ROUTE IN1 ABOVE. ALTERNATIVELY. FROM AMANDAWA JUNCTION TAXI RANK PROCEED ALONG P197/ 3 TURN RIGHT INTO P78 THEN LEFT INTO N2 FREEWAY NORTH AND DRIVE ALONG AS STATED ABOVE IN ROUTE1 CARRY ON WITH P78 BECOMING MACLEAN STREET THEN TURN RIGHT INTO PATTERSON STREET BECOMING HARVEY STREET, TURN LEFT INTO MOODIE STREET THE RIGHT INTO R102 FROM SCOTTSBURGH. AFTER PASSING IIFRACOMBE THEN UMGABABA CONTINUED ALONG AND FOLLOW THE SAME FORWARD ROUTE IN 1 ABOVE. REVERSE ROUTE FROM RANK NUMBER 68A IN DURBAN FOLLOW THE REVERSE ROUTE AS STATED IN1 ABOVE THEN ALONG N2 FREEWAY EITHER TAKE AN OFF RAMP AT UMKOMAAS AND JOIN P78 THEN DRIVE BACKWARDS USING THE SAME FORWARD ROUTE IN REVERSE TO THE STARTING POINT OR TURN LEFT INTO R102 SCOTTSBURGH THEN RIGHT INTO P188 AND DRIVE BACK TO THE STARTING POINT.
12.3	2206SH2209WC10055319 - SCOTTSBURGH TO ISIPINGO FROM SCOTTSBURGH TAXI RANK PROCEED ALONG AIRTH STREET THEN TURN RIGHT INTO R102 FROM PARK RYNE CONTINUE ALONG PASSING UMKOMAAS THEN IIFRACOMBE AND CONTINUED ALONG R102 USING THE SAME FORWARD ROUTE IN 1 OR ALTERNATIVELY, ALONG ON R02 PARK RYNE TURN LEFT INTO R102 SCOTTSBURGH BECOMING P188 DRIVE STRAIGHT AND TURN RIGHT INTO ROAD NUMBER P197/ 3 PASSING AMAHLONGWA AREA THEN TURN RIGHT INTO P78 AND LEFT INTO N2 FREEWAY NORTH TOWARDS AMANZIMTOTI THEN FOLLOW THE SAME DIRECTION AS IN ROUTE1 ABOVE. ALONG N2 FREEWAY TURN LEFT INTO JOYNER ROAD (PROSPECTON WEST) RIGHT INTO WILCOX ROAD M85 LEFT INTO PROSPECTON ROAD AND LEFT AGAIN INTO OLD MAIN ROAD THEN RIGHT INTO ALEXANDER ROAD THEN PROCEED STRAIGHT TO THE TAXI RANK ON THE LEFT HAND SIDE. REVERSE ROUTE. FROM ISIPINGO TAXI RANK PROCEED ONTO ALEXANDER AVENUE AND LEFT INTO THOMAS AVENUE THEN RIGHT INTO INWABI ROAD AND TURN LEFT INTO OLD MAIN ROAD AND THEN RIGHT INTO PROSPECTON ROAD AND DRIVE BACK TO THE STARTING POINT USING THE SAME FORWARD ROUTE IN REVERSE.



transport

Department:
Transport
Province of KwaZulu-Natal

GAZETTE

LGKZNG44-2022-MAR

REGION: ALL

12.4	<p>2206SW21004R00055270 - UMKOMAAS TO DURBAN</p> <p>FROM THE TAXI RANK IN UMKOMAAS DRIVE ALONG PATTERSON STREET BECOMING HARVEY ROAD TURN LEFT INTO MOODIE STREET THEN CONTINUE AND TURN RIGHT INTO R102 FROM SCOTTBURGH, AND PROCEED STRAIGHT ALONG R102 NORTH PASSING IIFRACOMBE, AND EITHER TURN LEFT INTO P491 WHICH LEADS TO N2 FREEWAY TOWARDS NORTH.</p> <p>ALTERNATIVELY,</p> <p>FOR THE PURPOSES OF SETTING DOWN PASSENGERS EN ROUTE CONTINUE ALONG R102. TURN LEFT INTO R603 (KINGSWAY/WINKLESPRUIT) AND RIGHT INTO N2 ON RAMP PROCEED ALONG N2 FREEWAY THEN LEFT INTO SEADOONE ROAD DOONSIDE OFF RAMP AFTER SETTING DOWN PASSENGERS AT A DESIGNATED AREA DRIVE BACK TO N2 FREEWAY NORTHWARDS. TURN LEFT INTO ADAMS ROAD OFF RAMP AND LEFT INTO LEWIS DRIVE THEN LEFT AGAIN INTO ADAMS ROAD IN AMANZIMTOTI. TURN RIGHT INTO KINGSWAY R102 AND LEFT INTO ADAMS ROAD AND THEN DRIVE BACK INTO N2 FREEWAY.</p> <p>ALTERNATIVELY,</p> <p>TURN LEFT INTO MOSS KOLNIC DRIVE, RIGHT INTO R102 KINGSWAY AND THEN PROCEED ALONG R102 PASSING KINGSWAY HOSPITAL. LEFT INTO HEATHER ROAD AND LEFT AGAIN INTO DICKENS ROAD THEN RIGHT INTO N2 FREEWAY NORTHWARDS AND CONTINUED DRIVING ALONG THE FREEWAY. ON ARRIVAL AT PROSPECTON TURN LEFT INTO JOYNER ROAD BECOMING JEFFELS ROAD AND PROCEED ALONG THEN TURN RIGHT INTO WILCOX ROAD M35 AND THEN TURN RIGHT INTO PROSPECTON ROAD THEN LEFT INTO N2 FREEWAY NORTHWARDS AND PROCEED ALONG TOWARDS DURBAN.</p> <p>ALTERNATIVELY,</p> <p>TURN LEFT INTO PROSPECTON ROAD AND RIGHT INTO OLD MAIN ROAD AND RIGHT INTO PRINCE MCWAYIZENI DRIVE. TURN RIGHT INTO M30 THEN JOIN R102 SOUTH COAST ROAD TOWARDS MEREBANK THEN DURBAN.</p> <p>ALTERNATEVELY,</p> <p>FROM OLD MAIN ROAD IN ISIPINGO AREA TURN RIGHT INTO RANA ROAD THEN THEN LEFT INTO R102 TOWARDS DURBAN. PROCEED ALONG AND JOIN M4 INKOSI ALBERT LUTHULI AND CONTINUE DRIVING ALONG M4, OR TURN LEFT INTO AN OFF RAMP NEAR CLAIRWOOD HORSE RACE COURSE AND PROCEED ALONG HIMALAYAS ROAD THEN TURN RIGHT INTO R102 SOUTH COAST ROAD THEN CARRY ON ALONG R102 SOUTH COAST ROAD.</p> <p>ALTERNATIVELY,</p> <p>TURN RIGHT INTO QUALITY STREET IN JACOBS EITHER TURN LEFT INTO M4 INKOSI ALBERT OR PRECEED ALONG QUALITY STREET THEN TURN LEFT INTO BALFOR ROAD BECOMING JACOBS ROAD THEN RIGHT INTO M4 ON RAMP AND DRIVE ALONG TOWARDS DURBAN. ALONG SOUTH COAST ROAD R102 EITHER.</p> <p>(A) TURN LEFT INTO M7 / EDWIN SWALES DRIVE THEN RIGHT INTO R102 UMBILO DIRECTION AND PROCEED ALONG R102N BECOMING UMBILO ROAD AND FINALLY TURN RIGHT INTO BEREA AND JOIN WEST STREET..</p> <p>(B) PROCEED AND JOIN WISLEY ROAD TOWARDS MAYDON WARF THEN JOIN MYDON ROAD AND TURN LEFT INTO M1 / MOORE ROAD.</p> <p>(C) LEFT INTO M7 RIGHT ON M5 TOWARDS UMBILO DIRECTION AGAIN INTO UMBILO ROAD BECOMING THEN DRIVE FORWARD AS STATED IN PARAGRAPH 9A0 ABOVE.</p>
12.5	<p>2206SW2209WC00055311 - UMKOMAAS TO UMGABABA.</p> <p>FROM THE TAXI RANK IN UMKOMAAS DRIVE ALONG PATTERSON STREET BECOMING HARVEY STREET THEN TURN LEFT INTO MOODIE STREET AND RIGHT INTO R102 FROM SCOTTBURGH, CONTINUED ALONG PASSING IIFRACOMBE THEN ARRIVE AT UMGABABA.</p> <p>REVERSE ROUTE:</p> <p>FROM A TAXI RANK IN UMGABABA JOIN R102 THEN DRIVE ALONG BACK TO THE STARTING POINT.</p>



transport

Department:
Transport
Province of KwaZulu-Natal

GAZETTE

LGKZNG44-2022-MAR

REGION: ALL

1) Application Number: APP0137453	2) Gazette Number: LGKZNG44-2022-MAR
3) Applicant: VT MBUTHO ID NO. 6606300562087 Association: VULAMEHLO TAXI OWNERS ASSOCIATION	4) Applicant Address: P. O BOX 1332 SCOTTSBURGH 4180
5) Existing Licence Holder: VK MBUTHO ID NO. 7206075528089	6) Existing Licence Holder Address: P O BOX 1332 SCOTTSBURGH SCOTTSBURGH KWA-ZULU NATAL 4180
7) Type of application: DECEASED TRANSFER AND NEW OPERATING LICENCE	8) Operating Licence Number: LKNKZN0149241
9) Vehicle Type: MINIBUS TAXI	10) 1 X 9-16 (SEATED) + 0 (STANDING)
11) Region: UGU-OWINI	
12.1	<p>2206SW21004R00055270 - UMKOMAAS TO DURBAN</p> <p>FROM THE TAXI RANK IN UMKOMAAS DRIVE ALONG PATTERSON STREET BECOMING HARVEY ROAD TURN LEFT INTO MOODIE STREET THEN CONTINUE AND TURN RIGHT INTO R102 FROM SCOTTSBURGH, AND PROCEED STRAIGHT ALONG R102 NORTH PASSING IIFRACOMBE, AND EITHER TURN LEFT INTO P491 WHICH LEADS TO N2 FREEWAY TOWARDS NORTH.</p> <p>ALTERNATIVELY,</p> <p>FOR THE PURPOSES OF SETTING DOWN PASSENGERS EN ROUTE CONTINUE ALONG R102. TURN LEFT INTO R603 (KINGSWAY/WINKLESPRUIT) AND RIGHT INTO N2 ON RAMP PROCEED ALONG N2 FREEWAY THEN LEFT INTO SEADOONE ROAD DOONSIDE OFF RAMP AFTER SETTING DOWN PASSENGERS AT A DESIGNATED AREA DRIVE BACK TO N2 FREEWAY NORTHWARDS. TURN LEFT INTO ADAMS ROAD OFF RAMP AND LEFT INTO LEWIS DRIVE THEN LEFT AGAIN INTO ADAMS ROAD IN AMANZIMTOTI. TURN RIGHT INTO KINGSWAY R102 AND LEFT INTO ADAMS ROAD AND THEN DRIVE BACK INTO N2 FREEWAY.</p> <p>ALTERNATIVELY,</p> <p>TURN LEFT INTO MOSS KOLNIC DRIVE. RIGHT INTO R102 KINGSWAY AND THEN PROCEED ALONG R102 PASSING KINGSWAY HOSPITAL. LEFT INTO HEATHER ROAD AND LEFT AGAIN INTO DICKENS ROAD THEN RIGHT INTO N2 FREEWAY NORTHWARDS AND CONTINUED DRIVING ALONG THE FREEWAY. ON ARRIVAL AT PROSPECTON TURN LEFT INTO JOYNER ROAD BECOMING JEFFELS ROAD AND PROCEED ALONG THEN TURN RIGHT INTO WILCOX ROAD M35 AND THEN TURN RIGHT INTO PROSPECTON ROAD THEN LEFT INTO N2 FREEWAY NORTHWARDS AND PROCEED ALONG TOWARDS DURBAN.</p> <p>ALTERNATIVELY,</p> <p>TURN LEFT INTO PROSPECTON ROAD AND RIGHT INTO OLD MAIN ROAD AND RIGHT INTO PRINCE MCWAYIZENI DRIVE. TURN RIGHT INTO M80 THEN JOIN R102 SOUTH COAST ROAD TOWARDS MEREBANK THEN DURBAN.</p> <p>ALTERNATEVELY,</p> <p>FROM OLD MAIN ROAD IN ISIPINGO AREA TURN RIGHT INTO RANA ROAD THEN THEN LEFT INTO R102 TOWARDS DURBAN. PROCEED ALONG AND JOIN M4 INKOSI ALBERT LUTHULI AND CONTINUE DRIVING ALONG M4, OR TURN LEFT INTO AN OFF RAMP NEAR CLAIRWOOD HORSE RACE COURSE AND PROCEED ALONG HIMALAYAS ROAD THEN TURN RIGHT INTO R102 SOUTH COAST ROAD THEN CARRY ON ALONG R102 SOUTH COAST ROAD.</p> <p>ALTERNATIVELY,</p> <p>TURN RIGHT INTO QUALITY STREET IN JACOBS EITHER TURN LEFT INTO M4 INKOSI ALBERT OR PRECEED ALONG QUALITY STREET THEN TURN LEFT INTO BALFOR ROAD BECOMING JACOBS ROAD THEN RIGHT INTO M4 ON RAMP AND DRIVE ALONG TOWARDS DURBAN. ALONG SOUTH COAST ROAD R102 EITHER.</p> <p>(A) TURN LEFT INTO M7 / EDWIN SWALES DRIVE THEN RIGHT INTO R102 UMBILO DIRECTION AND PROCEED ALONG R102N BECOMING UMBILO ROAD AND FINALLY TURN RIGHT INTO BEREA AND JOIN WEST STREET.</p> <p>(B) PROCEED AND JOIN WISLEY ROAD TOWARDS MAYDON WARF THEN JOIN MYDON ROAD AND TURN LEFT INTO M1 / MOORE ROAD.</p> <p>(C) LEFT INTO M7 RIGHT ON M5 TOWARDS UMBILO DIRECTION AGAIN INTO UMBILO ROAD BECOMING THEN DRIVE FORWARD AS STATED IN PARAGRAPH 9A0 ABOVE.</p>
12.2	<p>2206SW2206LS00055277 - DUDUDU TO DURBAN</p> <p>FROM DUDUDU TAXI RANK PICK-UP PASSENGERS FROM ALL MAIN SUCH AS D1112 AND OTHER UNMARKED ROADS, THEN DRIVE ALONG ROAD NUMBER P77 BECOMING P77/0 WHICH BECOMES P197/3 TURN RIGHT INTO ROAD NUMBER P78 THEN LEFT INTO N2 FREEWAY TOWARDS NORTH AND DRIVE ALONG AS STATED IN ROUTE1 ABOVE.</p> <p>ALTERNATIVELY:</p> <p>ALONG P197/3 TURN RIGHT INTO P188 THEN LEFT INTO N2 FREEWAY NORTH AND PROCEED AS STATED IN ROUTE1 ABOVE.</p> <p>REVERSE ROUTE:</p> <p>FROM NUMBER 68A IN DURBAN DRIVE BACKWARDS AS STATED ABOVE ROUTE1 THEN ALONG N2 FREEWAY EITHER TURN RIGHT INTO ROAD NUMBER P188 OR TAKE AN OFF RAMP AT UMKOMAAS AND JOIN ROAD NUMBER P78 TOWARDS THE LEFT THEN DRIVE BACK TO THE STARTING POINT USING THE SAME FORWARD ROUTE.</p>
12.3	<p>22067421004R10055280 - MKHUNYA TO DURBAN</p> <p>FROM PICK-UP POINTS IN SETTLEMENTS SUCH AS VISHAVISHA, MOSHANA, CHIBINI TAXI RANK ETC., DRIVE ALONG MARKED AND UNMARKED ROADS SUCH AS D965, D970, D1101, ETC PROCEED ALONG INTO RAD NUMBER P77 THEN DRIVE ALONG AS STATED IN ROUTE2 ABOVE TO THE DESTINATION POINT.</p> <p>REVERSE ROUTE :</p> <p>FROM RANK NUMBER 68A IN DURBAN DRIVE BACKWARDS AS STATED IN THE REVERSE ROUTE2 ABOVE THEN PROCEED BACK TO THE DIFFERENT PICK-UP POINTS MENTIONED TO THE DESTINATION POINTS.</p>



transport

Department:
Transport
Province of KwaZulu-Natal

GAZETTE

LGKZNG44-2022-MAR

REGION: ALL

12.4	<p>2206742206LS10055286 - JONNY RURAL TO DURBAN</p> <p>FROM PICK-UP POINTS IN MARKED AND UNMARKED ROADS SUCH AS D971, D972, TWO STICKS ROAD, ETC. AND PROCEED ALONG ROAD NUMBER P77 AND DRIVE ALONG AS STATED IN ROUTE2 ABOVE TO THE DESTINATION POINTS.</p> <p>REVERSE ROUTE : FROM PICK-UP NUMBER 68A IN DURBAN DRIVE BACKWARDS AS STATED IN THE REVERSE ROUTE2 ABOVE THEN FOLLOW THE DIRECTION AS GIVEN IN ROUTE 4 BACK TO ALL THE PICK-UP POINTS.</p>
12.5	<p>2206742206SV10055288 - TSHEKOMBE TO UMZINTO</p> <p>FROM PICK-UP POINTS IN SETTLEMENTS SUCH AS ESIKEBHENI, QIKO, LEMBE, MANDLAKAPHELI, ETC. THEN TRAVEL ALONG MARKED AND UNMARKED ROADS SUCH AS D1109, D1068, D1069, ETC. PROCEED ALONG ROAD NUMBER P77 AND PICK-UP PASSENGERS AT EMSAHWENI TAXI RANK THEN DRIVE ALONG ROAD NUMBER P77/0 AND JOIN ROAD NUMBER P197/3 WHICH LEADS TO AMANDAWA JUNCTION TAXI RANK AT THE CORNER PF R97/3 AND P188 THEN SET DOWN PASSENGERS OF DEPARTING TO UMZINTO. DRIVE ALONG R97/3 BECOMING MAIN ROAD IN UMZINTO AND TURN RIGHT INTO ROAD NUMBER R16 AND DRIVE BACK USING MAIN ROAD AND THEN RIGHT INTO THE TAXI RANK IN UMZINTO.</p> <p>REVERSE ROUTE: FROM UMZINTO TAXI RANK TURN RIGHT INTO MAIN ROAD BECOMING ROAD NUMBER P197/3 THEN DRIVE BACKWARDS USING THE SAME FORWARD ROUTE.</p>
12.6	<p>2206742206SW10055290 - VULINDLELA RURAL AREA TO UMKOMAAS</p> <p>FROM PICK-UP POINTS IN ALL SETTLEMENTS IN VULINDLELA AREA AND TRAVEL ALONG MARKED AND UNMARKED ROADS SUCH AS D63, D152, D736, ETC THEN PROCEED ALONG CROWDER MAIN ROAD AND / OR D1112 TOWARDS DUDUDU PICK-UP PASSENGERS AT TSHEKOMBE AREA AND EMSAHWENI TAXI RANK THEN DRIVE BACKWARDS ALONG THE SAME ROADS. FROM CROWDER MAIN ROAD TURN RIGHT INTO ROAD NUMBER P197/3 THEN LEFT INTO ROAD NUMBER P78 AND PROCEED STRAIGHT THEN RIGHT INTO ROBINSON STREET AND LEFT INTO BISSET STREET THEN PARK AT A CORNER OF PATTERSON STREET AND BISSET STREET IN UMKOMAAS TAXI RANK.</p> <p>REVERSE ROUTE: FROM UMKOMAAS TAXI RANK JOIN PATTERSON STREET BECOMING MACLEAN STREET AND THEN PROCEED ALONG JOINING ROAD NUMBER P78 EITHER TURN RIGHT INTO CALEDULA AVENUE THEN PROCEED ALONG ROAD NUMBER P78 AND TURN RIGHT INTO P197/3 THEN JOIN CROWDER MAIN ROAD USING THE SAME FORWARD ROUTE IN REVERSE.</p>
12.7	<p>2206SL2206LS10055295 - AMANDAWA TO DURBAN</p> <p>FROM AMANDAWA JUNCTION TAXI RANK PROCEED ALONG R02 / P188 TURN LEFT INTO N2 FREEWAY TOWARDS NORTH AND DRIVE ALONG AS STATED ABOVE IN ROUTE 1.</p> <p>ALTERNATIVELY: FROM AMANDAWA JUNCTION TAXI RANK PROCEED ALONG ROAD NUMBER P197 / 3 TURN RIGHT INTO ROAD NUMBER P78 THEN LEFT INTO N2 FREEWAY NORTH AND THEN PROCEED AS STATED IN ROUTE1.</p> <p>ALTERNATIVELY: FROM AMANDAWA JUNCTION TAXI RANK PROCEED ALONG ROAD NUMBER P197/3 DRIVE STRAIGHT AND AFTER PASSING SAPPI THEN MAGABHENI AND TURN RIGHT AND JOIN N2 FREEWAY NORTH.</p>
12.8	<p>2206SL2206SH00055297 - AMANDAWA TO SCOTTBURGH</p> <p>FROM AMANDAWA JUNCTION TAXI RANK PROCEED ALONG R02/ P188 TURN RIGHT INTO R102 SCOTTBURGH DIRECTION THEN LEFT AIRTH STREET THEN PARK IN THE TAXI RANK IN SCOTTBURGH.</p> <p>REVERSE ROUTE: FOR PURPOSE OF SETTING DOWN PASSENGERS WHOSE DESTINATION POINTS IS PARK RYNE, PROCEED ALONG AIRTH STREET TOWARDS SCOTT STREET TRAFFIC CIRCLE THEN DRIVE BACK INTO AIRTH STREET AND DRIVE STRAIGHT THEN TURN LEFT INTO R102 AND FOLLOW THE SAME FORWARD ROUTE IN REVERSE, AS STATED ABOVE IN12. THE DIRECTION WILL LEAD BACK TO THE STARTING POINT IN AMANDAWA JUNCTION. TO PARK RYNE, PROCEED LEFT ALONG R102 AND DRIVE STRAIGHT INTO PARK RYNE TAXI RANK ON THE LEFT HAND SIDE. AFTER SETTING DOWN PASSENGERS USING THE ROAD R102 TO THE STARTING POINT.</p>
12.9	<p>2206SP2206SH10055299 - AMAHLONGWA TO SCOTTBURGH</p> <p>FROM PICK-UP POINTS IN AMAHLONGWA RURAL AREA ALONG ALL UNMARKED ROADS WHICH LEAD TO THE MAIN ROAD NUMBER R97/3, TURN LEFT INTO ROAD NUMBER P188 BECOMING R102 SCOTTBURGH DIRECTION THEN FOLLOW THE ROUTE AS STATED IN ROUTE12 ABOVE TO BOTH DESTINATION POINTS</p> <p>REVERSE ROUTE: SAME AS THE REVERSE ROUTE IN 12 ABOVE, THEN ALONG ROAD NUMBER P197/3 DRIVE BACK TO ALL PICK-UP POINTS USING THE SAME FORWARD ROUTES WHICH WERE USED IN 12 ABOVE.</p>
12.10	<p>2206SL2206LS10055308 - AMANDAWA TO DURBAN</p> <p>FROM AMANDAWA JUNCTION TAXI RANK PROCEED ALONG P188 BECOMING R102 SCOTTBURGH DIRECTION TURN LEFT INTO R102 UMKOMAAS PROCEED ALONG R102 PASSING IIFRACOMBE THEN DRIVE TO THE DESTINATION POINTS USING THE SAME FORWARD ROUTE IN1 ABOVE.</p> <p>ALTERNATIVELY: FROM AMANDAWA JUNCTION TAXI RANK PROCEED ALONG P197/3 TURN RIGHT INTO P78 THEN LEFT INTO N2 FREEWAY NORTH AND DRIVE ALONG AS STATED ABOVE IN ROUTE1 CARRY ON WITH P78 BECOMING MACLEAN STREET THEN TURN RIGHT INTO PATTERSON STREET BECOMING HARVEY STREET, TURN LEFT INTO MOODIE STREET THE RIGHT INTO R102 FROM SCOTTBURGH. AFTER PASSING IIFRACOMBE THEN UMGABABA CONTINUED ALONG AND FOLLOW THE SAME FORWARD ROUTE IN 1 ABOVE.</p> <p>REVERSE ROUTE FROM RANK NUMBER 68A IN DURBAN FOLLOW THE REVERSE ROUTE AS STATED IN1 ABOVE THEN ALONG N2 FREEWAY EITHER TAKE AN OFF RAMP AT UMKOMAAS AND JOIN P78 THEN DRIVE BACKWARDS USING THE SAME FORWARD ROUTE IN REVERSE TO THE STARTING POINT OR TURN LEFT INTO R102 SCOTTBURGH THEN RIGHT INTO P188 AND DRIVE BACK TO THE STARTING POINT.</p>
12.11	<p>2206SW2209WC00055311 - UMKOMAAS TO UMGABABA.</p> <p>FROM THE TAXI RANK IN UMKOMAAS DRIVE ALONG PATTERSON STREET BECOMING HARVEY STREET THEN TURN LEFT INTO MOODIE STREET AND RIGHT INTO R102 FROM SCOTTBURGH, CONTINUED ALONG PASSING IIFRACOMBE THEN ARRIVE AT UMGABABA.</p> <p>REVERSE ROUTE: FROM A TAXI RANK IN UMGABABA JOIN R102 THEN DRIVE ALONG BACK TO THE STARTING POINT.</p>



transport

Department:
Transport
Province of KwaZulu-Natal

GAZETTE

LGKZNG44-2022-MAR

REGION: ALL

12.12	22067422066O00055312 - MKHUNYA TO UMZINTO FROM ALL PICK-UP POINTS ALONG ALL MARKED AND UNMARKED ROADS PROCEED ALONG R97/ 3 TURN BACK AT AMANDAWA JUNCTION CORNER OF P197/ 3 AND P188 THEN PROCEED ALONG P197/ 3 UNTIL ARRIVING AT A DESTINATION POINT. REVERSE ROUTE: FROM THE TAXI RANK IN UMZINTO DRIVE BACKWARDS THEN PROCEED ALONG TO ALL THE PICK-UP POINTS.
12.13	22067422066O00055313 - JONNY TO UMZINTO FROM ALL PICK-UP POINTS ALONG ALL MARKED AND UNMARKED ROADS PROCEED ALONG R97/ 3 THEN FOLLOW THE ROUTE TO THE DESTINATION POINTS. REVERSE ROUTE USE THE SAME REVERSE ROUTE THEN PROCEED ALONG TO ALL THE PICK-UP POINTS.
12.14	22066O2206SW10055314 - UMZINTO TO UMKOMAAS FROM UMZINTO TAXI RANK TURN RIGHT INTO ROAD NUMBER P197/ 3 PASS AMANDAWA JUNCTION AND PROCEED ONTO AMAHLONGWA AREA STILL TRAVELLING ALONG THE SAME ROAD, TURN RIGHT INTO ROAD NUMBER P78. CONTINUE ALONG AND PASS CRAIGIEBURN AND ON ARRIVAL AT UMKOMAAS P78 BECOMES MACLEAN STREET THEN TURN RIGHT INTO ROBINSON STREET AND THEN LEFT INTO BISSET STREET AND PARK IN THE TAXI RANK AT THE CORNER OF PATTERSON STREET AND BISSET STREET. REVERSE ROUTE: FROM THE RANK IN UMKOMAAS PROCEED ALONG PATTERSON STREET BECOMING MACLEAN STREET THEN JOIN ROAD NUMBER P78 AND DRIVE BACKWARDS TO THE STARTING POINT USING THE SAME FORWARD ROUTE.
12.15	2206SH2209WC10055319 - SCOTTBURGH TO ISIPINGO FROM SCOTTBURGH TAXI RANK PROCEED ALONG AIRTH STREET THEN TURN RIGHT INTO R02 FROM PARK RYNE CONTINUE ALONG PASSING UMKOMAAS THEN IIFRACOMBE AND CONTINUED ALONG R102 USING THE SAME FORWARD ROUTE IN 1 OR ALTERNATIVELY, ALONG ON R02 PARK RYNE TURN LEFT INTO R102 SCOTTBURGH BECOMING P188 DRIVE STRAIGHT AND TURN RIGHT INTO ROAD NUMBER P197/ 3 PASSING AMAHLONGWA AREA THEN TURN RIGHT INTO P78 AND LEFT INTO N2 FREEWAY NORTH TOWARDS AMANZIMTOTI THEN FOLLOW THE SAME DIRECTION AS IN ROUTE1 ABOVE. ALONG N2 FREEWAY TURN LEFT INTO JOYNER ROAD (PROSPECTON WEST) RIGHT INTO WILCOX ROAD M85 LEFT INTO PROSPECTON ROAD AND LEFT AGAIN INTO OLD MAIN ROAD THEN RIGHT INTO ALEXANDER ROAD THEN PROCEED STRAIGHT TO THE TAXI RANK ON THE LEFT HAND SIDE. REVERSE ROUTE. FROM ISIPINGO TAXI RANK PROCEED ONTO ALEXANDER AVENUE AND LEFT INTO THOMAS AVENUE THEN RIGHT INTO INWABI ROAD AND TURN LEFT INTO OLD MAIN ROAD AND THEN RIGHT INTO PROSPECTON ROAD AND DRIVE BACK TO THE STARTING POINT USING THE SAME FORWARD ROUTE IN REVERSE.



transport

Department:
Transport
Province of KwaZulu-Natal

GAZETTE

LGKZNG44-2022-MAR

REGION: ALL

1) Application Number: APP0137455	2) Gazette Number: LGKZNG44-2022-MAR
3) Applicant: VT MBUTHO ID NO. 6606300562087 Association: VULAMEHLO TAXI OWNERS ASSOCIATION	4) Applicant Address: P.O BOX 1332 SCOTTSBURG 4180
5) Existing Licence Holder: VK MBUTHO ID NO. 7206075528089	6) Existing Licence Holder Address: P O BOX 1332 SCOTTSBURGH KWA-ZULU NATAL 4180
7) Type of application: DECEASED TRANSFER AND NEW OPERATING LICENCE	8) Operating Licence Number: LGKZN1003000521
9) Vehicle Type: MINIBUS TAXI	10) 1 X 9-16 (SEATED) + 0 (STANDING)
11) Region: UGU-OGWINI	
12.1	22067422066V10055288 - TSHEKOMBE TO UMZINTO FROM PICK-UP POINTS IN SETTLEMENTS SUCH AS ESIKEBHENI, QIKO, LEMBE, MANDLAKAPHELI, ETC, THEN TRAVEL ALONG MARKED AND UNMARKED ROADS SUCH AS D1109, D1068, D1069, ETC, PROCEED ALONG ROAD NUMBER P77 AND PICK-UP PASSENGERS AT EMSAHWENI TAXI RANK THEN DRIVE ALONG ROAD NUMBER P77/0 AND JOIN ROAD NUMBER P197/3 WHICH LEADS TO AMANDAWA JUNCTION TAXI RANK AT THE CORNER PF R97/3 AND P188 THEN SET DOWN PASSENGERS OF DEPARTING TO UMZINTO. DRIVE ALONG R97 /3 BECOMING MAIN ROAD IN UMZINTO AND TURN RIGHT INTO ROAD NUMBER R16 AND DRIVE BACK USING MAIN ROAD AND THEN RIGHT INTO THE TAXI RANK IN UMZINTO. REVERSE ROUTE: FROM UMZINTO TAXI RANK TURN RIGHT INTO MAIN ROAD BECOMING ROAD NUMBER P197 /3 THEN DRIVE BACKWARDS USING THE SAME FORWARD ROUTE.
12.2	2206SL2206SH00055297 - AMANDAWA TO SCOTTSBURGH FROM AMANDAWA JUNCTION TAXI RANK PROCEED ALONG R102/ P188 TURN RIGHT INTO R102 SCOTTSBURGH DIRECTION THEN LEFT AIRTH STREET THEN PARK IN THE TAXI RANK IN SCOTTSBURGH. REVERSE ROUTE: FOR PURPOSE OF SETTING DOWN PASSENGERS WHOSE DESTINATION POINTS IS PARK RYNE, PROCEED ALONG AIRTH STREET TOWARDS SCOTT STREET TRAFFIC CIRCLE THEN DRIVE BACK INTO AIRTH STREET AND DRIVE STRAIGHT THEN TURN LEFT INTO R102 AND FOLLOW THE SAME FORWARDS ROUTE IN REVERSE, AS STATED ABOVE IN12. THE DIRECTION WILL LEAD BACK TO THE STARTING POINT IN AMANDAWA JUNCTION. TO PARK RYNE, PROCEED LEFT ALONG R102 AND DRIVE STRAIGHT INTO PARK RYNE TAXI RANK ON THE LEFT HAND SIDE. AFTER SETTING DOWN PASSENGERS USING THE ROAD R102 TO THE STARTING POINT.
12.3	2206SP2206SH10055299 - AMAHLONGWA TO SCOTTSBURGH FORM PICK-UP POINTS IN AMAHLONGWA RURAL AREA ALONG ALL UNMARKED ROADS WHICH LEAD TO THE MAIN ROAD NUMBER R97/ 3, TURN LEFT INTO ROAD NUMBER P188 BECOMING R102 SCOTTSBURGH DIRECTION THEN FOLLOW THR ROUTE AS STATED IN ROUTE12 ABOVE TO BOTH DESTINATION POINTS REVERSE ROUTE: SAME AS THE REVERSE ROUTE IN 12 ABOVE, THEN ALONG ROAD NUMBER P197/ 3 DRIVE BACK TO ALL PICK-UP POINTS USING THE SAME FORWARD ROUTES WHICH WERE USE IN 12 ABOVE.
12.4	22067422066O00055312 - MKHUNYA TO UMZINTO FROM ALL PICK-UP POINTS ALONG ALL MARKED AND UNMARKED ROADS PROCEED ALONG R97/ 3 TURN BACK AT AMANDAWA JUNCTION CORNER OF P197/ 3 AND P188 THEN PROCEED ALONG P197/ 3 UNTIL ARRIVING AT A DESTINATION POINT. REVERSE ROUTE: FROM THE TAXI RANK IN UMZINTO DRIVE BACKWARDS THEN PROCEED ALONG TO ALL THE PICK-UP POINTS.
12.5	22067422066O00055313 - JONNY TO UMZINTO FROM ALL PICK-UP POINTS ALONG ALL MARKED AND UNMARKED ROADS PROCEED ALONG R97/ 3 THEN FOLLOW THE ROUTE TO THE DESTINATION POINTS. REVERSE ROUTE USE THE SAME REVERSE ROUTE THEN PROCEED ALONG TO ALL THE PICK-UP POINTS.
12.6	22066O2206SW10055314 - UMZINTO TO UMKOMAAS FROM UMZINTO TAXI RANK TURN RIGHT INTO ROAD NUMBER P197/ 3 PASS AMANDAWA JUNCTION AND PROCEED ONTO AMAHLONGWA AREA STILL TRAVELLING ALONG THE SAME ROAD, TURN RIGHT INTO ROAD NUMBER P78. CONTINUE ALONG AND PASS CRAIGIEBURN AND ON ARRIVAL AT UMKOMAAS P78 BECOMES MACLEAN STREET THEN TURN RIGHT INTO ROBINSON STREET AND THEN LEFT INTO BISSET STREET AND PARK IN THE TAXI RANK AT THE CORNER OF PATTERSON STREET AND BISSET STREET. REVERSE ROUTE: FROM THE RANK IN UMKOMAAS PROCEED ALONG PATTERSON STREET BECOMING MACLEAN STREET THEN JOIN ROAD NUMBER P78 AND DRIVE BACKWARDS TO THE STARTING POINT USING THE SAME FORWARD ROUTE.
12.7	2206SW2206LS00055277 - DUDUDU TO DURBAN FROM DUDUDU TAXI RANK PICK-UP PASSENGERS FROM ALL MAIN SUCH AS D112 AND OTHER UNMARKED ROADS, THEN DRIVE ALONG ROAD NUMBER P77 BECOMING P77/ 0 WHICH BECOMES P197/3 TURN RIGHT INTO ROAD NUMBER P78 THEN LEFT INTO N2 FREEWAY TOWARDS NORTH AND DRIVE ALONG AS STATED IN ROUTE1 ABOVE. ALTERNATIVELY: ALONG P197/3 TURN RIGHT INTO P188 THEN LEFT INTO N2 FREEWAY NORTH AND PROCEED AS STATED IN ROUTE1 ABOVE. REVERSE ROUTE: FROM NUMBER 68A IN DURBAN DRIVE BACKWARDS AS STATED ABOVE ROUTE1 THEN ALONG N2 FREEWAY EITHER TURN RIGHT INTO ROAD NUMBER P188 OR TAKE AN OFF RAMP AT UMKOMAAS AND JOIN ROAD NUMBER P78 TOWARDS THE LEFT THEN DRIVE BACK TO THE STARTING POINT USING THE SAME FORWARD ROUTE.



transport

Department:
Transport
Province of KwaZulu-Natal

GAZETTE

LGKZNG44-2022-MAR

REGION: ALL

12.8	<p>2206742206SW10055290 - VULINDLELA RURAL AREA TO UMKOMAAS</p> <p>FROM PICK-UP POINTS IN ALL SETTLEMENTS IN VULINDLELA AREA AND TRAVEL ALONG MARKED AND UNMARKED ROADS SUCH AS D63, D152, D736, ETC THEN PROCEED ALONG CROWDER MAIN ROAD AND / OR D1112 TOWARDS DUDUDU PICK-UP PASSENGERS AT TSHENKOMBE AREA AND EMSAHWENI TAXI RANK THEN DRIVE BACKWARDS ALONG THE SAME ROADS. FROM CROWDER MAIN ROAD TURN RIGHT INTO ROAD NUMBER P197 / 3 THEN LEFT INTO ROAD NUMBER P78 AND PROCEED STRAIGHT THEN RIGHT INTO ROBINSON STREET AND LEFT INTO BISSET STREET THEN PARK AT A CORNER OF PATTERSON STREET AND BISSET STREET IN UMKOMAAS TAXI RANK.</p> <p>REVERSE ROUTE: FROM UMKOMAAS TAXI RANK JOIN PATTERSON STREET BECOMING MACLEAN STREET AND THEN PROCEED ALONG JOINING ROAD NUMBER P78 EITHER TURN RIGHT INTO CALEDULA AVENUE THEN PROCEED ALONG ROAD NUMBER P78 AND TURN RIGHT INTO P197 / 3 THEN JOIN CROWDER MAIN ROAD USING THE SAME FORWARD ROUTE IN REVERSE.</p>
12.9	<p>2206SL2206LS10055295 - AMANDAWAWE TO DURBAN</p> <p>FROM AMANDAWAWE JUNCTION TAXI RANK PROCEED ALONG R102 / P188 TURN LEFT INTO N2 FREEWAY TOWARDS NORTH AND DRIVE ALONG AS STATED ABOVE IN ROUTE 1.</p> <p>ALTERNATIVELY: FROM AMANDAWAWE JUNCTION TAXI RANK PROCEED ALONG ROAD NUMBER P197 / 3 TURN RIGHT INTO ROAD NUMBER P78 THEN LEFT INTO N2 FREEWAY NORTH AND THEN PROCEED AS STATED IN ROUTE 1.</p> <p>ALTERNATIVELY: FROM AMANDAWAWE JUNCTION TAXI RANK PROCEED ALONG ROAD NUMBER P197 / 3 DRIVE STRAIGHT AND AFTER PASSING SAPPI THEN MAGABHENI AND TURN RIGHT AND JOIN N2 FREEWAY NORTH.</p>
12.10	<p>2206SL2206LS10055308 - AMANDAWAWE TO DURBAN</p> <p>FROM AMANDAWAWE JUNCTION TAXI RANK PROCEED ALONG P188 BECOMING R102 SCOTTSBURGH DIRECTION TURN LEFT INTO R102 UMKOMAAS PROCEED ALONG R102 PASSING IIFRACOMBE THEN DRIVE TO THE DESTINATION POINTS USING THE SAME FORWARD ROUTE IN 1 ABOVE.</p> <p>ALTERNATIVELY: FROM AMANDAWAWE JUNCTION TAXI RANK PROCEED ALONG P197 / 3 TURN RIGHT INTO P78 THEN LEFT INTO N2 FREEWAY NORTH AND DRIVE ALONG AS STATED ABOVE IN ROUTE 1 CARRY ON WITH P78 BECOMING MACLEAN STREET THEN TURN RIGHT INTO PATTERSON STREET BECOMING HARVEY STREET, TURN LEFT INTO MOODIE STREET THE RIGHT INTO R102 FROM SCOTTSBURGH. AFTER PASSING IIFRACOMBE THEN UMGABABA CONTINUED ALONG AND FOLLOW THE SAME FORWARD ROUTE IN 1 ABOVE.</p> <p>REVERSE ROUTE FROM RANK NUMBER 68A IN DURBAN FOLLOW THE REVERSE ROUTE AS STATED IN 1 ABOVE THEN ALONG N2 FREEWAY EITHER TAKE AN OFF RAMP AT UMKOMAAS AND JOIN P78 THEN DRIVE BACKWARDS USING THE SAME FORWARD ROUTE IN REVERSE TO THE STARTING POINT OR TURN LEFT INTO R102 SCOTTSBURGH THEN RIGHT INTO P188 AND DRIVE BACK TO THE STARTING POINT.</p>
12.11	<p>2206SH2209WC10055319 - SCOTTSBURGH TO ISIPINGO</p> <p>FROM SCOTTSBURGH TAXI RANK PROCEED ALONG AIRTH STREET THEN TURN RIGHT INTO R102 FROM PARK RYNE CONTINUE ALONG PASSING UMKOMAAS THEN IIFRACOMBE AND CONTINUED ALONG R102 USING THE SAME FORWARD ROUTE IN 1 OR ALTERNATIVELY, ALONG ON R102 PARK RYNE TURN LEFT INTO R102 SCOTTSBURGH BECOMING P188 DRIVE STRAIGHT AND TURN RIGHT INTO ROAD NUMBER P197 / 3 PASSING AMAHLONGWA AREA THEN TURN RIGHT INTO P78 AND LEFT INTO N2 FREEWAY NORTH TOWARDS AMANZIMTOTI THEN FOLLOW THE SAME DIRECTION AS IN ROUTE 1 ABOVE. ALONG N2 FREEWAY TURN LEFT INTO JOYNER ROAD (PROSPECTON WEST) RIGHT INTO WILCOX ROAD M5 LEFT INTO PROSPECTON ROAD AND LEFT AGAIN INTO OLD MAIN ROAD THEN RIGHT INTO ALEXANDER ROAD THEN PROCEED STRAIGHT TO THE TAXI RANK ON THE LEFT HAND SIDE.</p> <p>REVERSE ROUTE: FROM ISIPINGO TAXI RANK PROCEED ONTO ALEXANDER AVENUE AND LEFT INTO THOMAS AVENUE THEN RIGHT INTO INWABI ROAD AND TURN LEFT INTO OLD MAIN ROAD AND THEN RIGHT INTO PROSPECTON ROAD AND DRIVE BACK TO THE STARTING POINT USING THE SAME FORWARD ROUTE IN REVERSE.</p>



transport

Department:
Transport
Province of KwaZulu-Natal

GAZETTE

LGKZNG44-2022-MAR

REGION: ALL

12.12	2206SW21004R00055270 - UMKOMAAS TO DURBAN	<p>FROM THE TAXI RANK IN UMKOMAAS DRIVE ALONG PATTERSON STREET BECOMING HARVEY ROAD TURN LEFT INTO MOODIE STREET THEN CONTINUE AND TURN RIGHT INTO R102 FROM SCOTTBURGH, AND PROCEED STRAIGHT ALONG R102 NORTH PASSING IIFRACOMBE, AND EITHER TURN LEFT INTO P491 WHICH LEADS TO N2 FREEWAY TOWARDS NORTH.</p> <p>ALTERNATIVELY,</p> <p>FOR THE PURPOSES OF SETTING DOWN PASSENGERS EN ROUTE CONTINUE ALONG R102. TURN LEFT INTO R603 (KINGSWAY/WINKLESPRUIT) AND RIGHT INTO N2 ON RAMP PROCEED ALONG N2 FREEWAY THEN LEFT INTO SEADOONE ROAD DOONSIDE OFF RAMP AFTER SETTING DOWN PASSENGERS AT A DESIGNATED AREA DRIVE BACK TO N2 FREEWAY NORTHWARDS. TURN LEFT INTO ADAMS ROAD OFF RAMP AND LEFT INTO LEWIS DRIVE THEN LEFT AGAIN INTO ADAMS ROAD IN AMANZIMTOTI. TURN RIGHT INTO KINGSWAY R102 AND LEFT INTO ADAMS ROAD AND THEN DRIVE BACK INTO N2 FREEWAY.</p> <p>ALTERNATIVELY,</p> <p>TURN LEFT INTO MOSS KOLNIC DRIVE, RIGHT INTO R102 KINGSWAY AND THEN PROCEED ALONG R102 PASSING KINGSWAY HOSPITAL. LEFT INTO HEATHER ROAD AND LEFT AGAIN INTO DICKENS ROAD THEN RIGHT INTO N2 FREEWAY NORTHWARDS AND CONTINUED DRIVING ALONG THE FREEWAY. ON ARRIVAL AT PROSPECTON TURN LEFT INTO JOYNER ROAD BECOMING JEFFELS ROAD AND PROCEED ALONG THEN TURN RIGHT INTO WILCOX ROAD M35 AND THEN TURN RIGHT INTO PROSPECTON ROAD THEN LEFT INTO N2 FREEWAY NORTHWARDS AND PROCEED ALONG TOWARDS DURBAN.</p> <p>ALTERNATIVELY,</p> <p>TURN LEFT INTO PROSPECTON ROAD AND RIGHT INTO OLD MAIN ROAD AND RIGHT INTO PRINCE MCWAYIZENI DRIVE. TURN RIGHT INTO M30 THEN JOIN R102 SOUTH COAST ROAD TOWARDS MEREBANK THEN DURBAN.</p> <p>ALTERNATEVELY,</p> <p>FROM OLD MAIN ROAD IN ISIPINGO AREA TURN RIGHT INTO RANA ROAD THEN THEN LEFT INTO R102 TOWARDS DURBAN. PROCEED ALONG AND JOIN M4 INKOSI ALBERT LUTHULI AND CONTINUE DRIVING ALONG M4, OR TURN LEFT INTO AN OFF RAMP NEAR CLAIRWOOD HORSE RACE COURSE AND PROCEED ALONG HIMALAYAS ROAD THEN TURN RIGHT INTO R102 SOUTH COAST ROAD THEN CARRY ON ALONG R102 SOUTH COAST ROAD.</p> <p>ALTERNATIVELY,</p> <p>TURN RIGHT INTO QUALITY STREET IN JACOBS EITHER TURN LEFT INTO M4 INKOSI ALBERT OR PRECEED ALONG QUALITY STREET THEN TURN LEFT INTO BALFOR ROAD BECOMING JACOBS ROAD THEN RIGHT INTO M4 ON RAMP AND DRIVE ALONG TOWARDS DURBAN. ALONG SOUTH COAST ROAD R102 EITHER.</p> <p>(A) TURN LEFT INTO M7 / EDWIN SWALES DRIVE THEN RIGHT INTO R102 UMBILO DIRECTION AND PROCEED ALONG R102N BECOMING UMBILO ROAD AND FINALLY TURN RIGHT INTO BEREA AND JOIN WEST STREET..</p> <p>(B) PROCEED AND JOIN WISLEY ROAD TOWARDS MAYDON WARF THEN JOIN MYDON ROAD AND TURN LEFT INTO M1 / MOORE ROAD.</p> <p>(C) LEFT INTO M7 RIGHT ON M5 TOWARDS UMBILO DIRECTION AGAIN INTO UMBILO ROAD BECOMING THEN DRIVE FORWARD AS STATED IN PARAGRAPH 9A0 ABOVE.</p>
12.13	2206SW2209WC00055311 - UMKOMAAS TO UMGABABA.	<p>FROM THE TAXI RANK IN UMKOMAAS DRIVE ALONG PATTERSON STREET BECOMING HARVEY STREET THEN TURN LEFT INTO MOODIE STREET AND RIGHT INTO R102 FROM SCOTTBURGH, CONTINUED ALONG PASSING IIFRACOMBE THEN ARRIVE AT UMGABABA.</p> <p>REVERSE ROUTE: FROM A TAXI RANK IN UMGABABA JOIN R102 THEN DRIVE ALONG BACK TO THE STARTING POINT.</p>
12.14	2206742206LS10055286 - JONNY RURAL TO DURBAN	<p>FROM PICK-UP POINTS IN MARKED AND UNMARKED ROADS SUCH AS D971, D972, TWO STICKS ROAD, ETC. AND PROCEED ALONG ROAD NUMBER P77 AND DRIVE ALONG AS STATED IN ROUTE2 ABOVE TO THE DESTINATION POINTS.</p> <p>REVERSE ROUTE : FROM PICK-UP NUMBER 68A IN DURBAN DRIVE BACKWARDS AS STATED IN THE REVERSE ROUTE2 ABOVE THEN FOLLOW THE DIRECTION AS GIVEN IN ROUTE 4 BACK TO ALL THE PICK-UP POINTS.</p>
12.15	22067421004R10055280 - MKHUNYA TO DURBAN	<p>FROM PICK-UP POINTS IN SETTLEMENTS SUCH AS VISHAVISHA, MOSHANA, CHIBINI TAXI RANK ETC., DRIVE ALONG MARKED AND UNMARKED ROADS SUCH AS D965, D970, D1101, ETC PROCEED ALONG INTO RAD NUMBER P77 THEN DRIVE ALONG AS STATED IN ROUTE2 ABOVE TO THE DESTINATION POINT.</p> <p>REVERSE ROUTE : FROM RANK NUMBER 68A IN DURBAN DRIVE BACKWARDS AS STATED IN THE REVERSE ROUTE2 ABOVE THEN PROCEED BACK TO THE DIFFERENT PICK-UP POINTS MENTIONED TO THE DESTINATION POINTS.</p>



transport

Department:
Transport
Province of KwaZulu-Natal

GAZETTE

LGKZNG44-2022-MAR

REGION: ALL

1) Application Number: APP0137458	2) Gazette Number: LGKZNG44-2022-MAR
3) Applicant: VT MBUTHO ID NO. 6606300562087 Association: VULAMEHLO TAXI OWNERS ASSOCIATION	4) Applicant Address: P.O BOX 1332 SCOTTSBURGH 4180
5) Existing Licence Holder: VK MBUTHO ID NO. 7206075528089	6) Existing Licence Holder Address: P O BOX 1332 SCOTTSBURGH KWA-ZULU NATAL 4180
7) Type of application: DECEASED TRANSFER AND NEW OPERATING LICENCE	8) Operating Licence Number: LGKZN1003000535
9) Vehicle Type: MINIBUS	10) 1 X 15 (SEATED) + 0 (STANDING)
11) Region: UGU-OGWINI	
12.1	22067422066V10055288 - TSHEKOMBE TO UMZINTO FROM PICK-UP POINTS IN SETTLEMENTS SUCH AS ESIKEBHENI, QIKO, LEMBE, MANDLAKAPHELI, ETC, THEN TRAVEL ALONG MARKED AND UNMARKED ROADS SUCH AS D1109, D1068, D1069, ETC, PROCEED ALONG ROAD NUMBER P77 AND PICK-UP PASSENGERS AT EMSAHWENI TAXI RANK THEN DRIVE ALONG ROAD NUMBER P77/0 AND JOIN ROAD NUMBER P197/3 WHICH LEADS TO AMANDAWE JUNCTION TAXI RANK AT THE CORNER PF R97/3 AND P188 THEN SET DOWN PASSENGERS OF DEPARTING TO UMZINTO. DRIVE ALONG R97/3 BECOMING MAIN ROAD IN UMZINTO AND TURN RIGHT INTO ROAD NUMBER R16 AND DRIVE BACK USING MAIN ROAD AND THEN RIGHT INTO THE TAXI RANK IN UMZINTO. REVERSE ROUTE: FROM UMZINTO TAXI RANK TURN RIGHT INTO MAIN ROAD BECOMING ROAD NUMBER P197/3 THEN DRIVE BACKWARDS USING THE SAME FORWARD ROUTE.
12.2	2206SL2206SH00055297 - AMANDAWE TO SCOTTSBURGH FROM AMANDAWE JUNCTION TAXI RANK PROCEED ALONG R102/ P188 TURN RIGHT INTO R102 SCOTTSBURGH DIRECTION THEN LEFT AIRTH STREET THEN PARK IN THE TAXI RANK IN SCOTTSBURGH. REVERSE ROUTE: FOR PURPOSE OF SETTING DOWN PASSENGERS WHOSE DESTINATION POINTS IS PARK RYNE, PROCEED ALONG AIRTH STREET TOWARDS SCOTT STREET TRAFFIC CIRCLE THEN DRIVE BACK INTO AIRTH STREET AND DRIVE STRAIGHT THEN TURN LEFT INTO R102 AND FOLLOW THE SAME FORWARDS ROUTE IN REVERSE, AS STATED ABOVE IN12. THE DIRECTION WILL LEAD BACK TO THE STARTING POINT IN AMANDAWE JUNCTION. TO PARK RYNE, PROCEED LEFT ALONG R102 AND DRIVE STRAIGHT INTO PARK RYNE TAXI RANK ON THE LEFT HAND SIDE. AFTER SETTING DOWN PASSENGERS USING THE ROAD R102 TO THE STARTING POINT.
12.3	2206SP2206SH10055299 - AMAHLONGWA TO SCOTTSBURGH FORM PICK-UP POINTS IN AMAHLONGWA RURAL AREA ALONG ALL UNMARKED ROADS WHICH LEAD TO THE MAIN ROAD NUMBER R97/3, TURN LEFT INTO ROAD NUMBER P188 BECOMING R102 SCOTTSBURGH DIRECTION THEN FOLLOW THR ROUTE AS STATED IN ROUTE12 ABOVE TO BOTH DESTINATION POINTS REVERSE ROUTE: SAME AS THE REVERSE ROUTE IN 12 ABOVE, THEN ALONG ROAD NUMBER P197/3 DRIVE BACK TO ALL PICK-UP POINTS USING THE SAME FORWARD ROUTES WHICH WERE USE IN 12 ABOVE.
12.4	22067422066O00055312 - MKHUNYA TO UMZINTO FROM ALL PICK-UP POINTS ALONG ALL MARKED AND UNMARKED ROADS PROCEED ALONG R97/3 TURN BACK AT AMANDAWE JUNCTION CORNER OF P197/3 AND P188 THEN PROCEED ALONG P197/3 UNTIL ARRIVING AT A DESTINATION POINT. REVERSE ROUTE: FROM THE TAXI RANK IN UMZINTO DRIVE BACKWARDS THEN PROCEED ALONG TO ALL THE PICK-UP POINTS.
12.5	22067422066O00055313 - JONNY TO UMZINTO FROM ALL PICK-UP POINTS ALONG ALL MARKED AND UNMARKED ROADS PROCEED ALONG R97/3 THEN FOLLOW THE ROUTE TO THE DESTINATION POINTS. REVERSE ROUTE USE THE SAME REVERSE ROUTE THEN PROCEED ALONG TO ALL THE PICK-UP POINTS.
12.6	22066O2206SW10055314 - UMZINTO TO UMKOMAAS FROM UMZINTO TAXI RANK TURN RIGHT INTO ROAD NUMBER P197/3 PASS AMANDAWE JUNCTION AND PROCEED ONTO AMAHLONGWA AREA STILL TRAVELLING ALONG THE SAME ROAD, TURN RIGHT INTO ROAD NUMBER P78. CONTINUE ALONG AND PASS CRAIGIEBURN AND ON ARRIVAL AT UMKOMAAS P78 BECOMES MACLEAN STREET THEN TURN RIGHT INTO ROBINSON STREET AND THEN LEFT INTO BISSET STREET AND PARK IN THE TAXI RANK AT THE CORNER OF PATTERSON STREET AND BISSET STREET. REVERSE ROUTE: FROM THE RANK IN UMKOMAAS PROCEED ALONG PATTERSON STREET BECOMING MACLEAN STREET THEN JOIN ROAD NUMBER P78 AND DRIVE BACKWARDS TO THE STARTING POINT USING THE SAME FORWARD ROUTE.
12.7	2206SW2206LS00055277 - DUDUDU TO DURBAN FROM DUDUDU TAXI RANK PICK-UP PASSENGERS FROM ALL MAIN SUCH AS D1112 AND OTHER UNMARKED ROADS, THEN DRIVE ALONG ROAD NUMBER P77 BECOMING P77/0 WHICH BECOMES P197/3 TURN RIGHT INTO ROAD NUMBER P78 THEN LEFT INTO N2 FREEWAY TOWARDS NORTH AND DRIVE ALONG AS STATED IN ROUTE1 ABOVE. ALTERNATIVELY: ALONG P197/3 TURN RIGHT INTO P188 THEN LEFT INTO N2 FREEWAY NORTH AND PROCEED AS STATED IN ROUTE1 ABOVE. REVERSE ROUTE: FROM NUMBER 68A IN DURBAN DRIVE BACKWARDS AS STATED ABOVE ROUTE1 THEN ALONG N2 FREEWAY EITHER TURN RIGHT INTO ROAD NUMBER P188 OR TAKE AN OFF RAMP AT UMKOMAAS AND JOIN ROAD NUMBER P78 TOWARDS THE LEFT THEN DRIVE BACK TO THE STARTING POINT USING THE SAME FORWARD ROUTE.



transport

Department:
Transport
Province of KwaZulu-Natal

GAZETTE

LGKZNG44-2022-MAR

REGION: ALL

12.8	2206742206SW10055290 - VULINDLELA RURAL AREA TO UMKOMAAS
	<p>FROM PICK-UP POINTS IN ALL SETTLEMENTS IN VULINDLELA AREA AND TRAVEL ALONG MARKED AND UNMARKED ROADS SUCH AS D63, D152, D736, ETC THEN PROCEED ALONG CROWDER MAIN ROAD AND / OR D1112 TOWARDS DUDUDU PICK-UP PASSENGERS AT TSHENKOMBE AREA AND EMSAHWENI TAXI RANK THEN DRIVE BACKWARDS ALONG THE SAME ROADS. FROM CROWDER MAIN ROAD TURN RIGHT INTO ROAD NUMBER P197 / 3 THEN LEFT INTO ROAD NUMBER P78 AND PROCEED STRAIGHT THEN RIGHT INTO ROBINSON STREET AND LEFT INTO BISSET STREET THEN PARK AT A CORNER OF PATTERSON STREET AND BISSET STREET IN UMKOMAAS TAXI RANK.</p> <p>REVERSE ROUTE: FROM UMKOMAAS TAXI RANK JOIN PATTERSON STREET BECOMING MACLEAN STREET AND THEN PROCEED ALONG JOINING ROAD NUMBER P78 EITHER TURN RIGHT INTO CALEDULA AVENUE THEN PROCEED ALONG ROAD NUMBER P78 AND TURN RIGHT INTO P197 / 3 THEN JOIN CROWDER MAIN ROAD USING THE SAME FORWARD ROUTE IN REVERSE.</p>
12.9	2206SL2206LS10055295 - AMANDAWA TO DURBAN
	<p>FROM AMANDAWA JUNCTION TAXI RANK PROCEED ALONG R102 / P188 TURN LEFT INTO N2 FREEWAY TOWARDS NORTH AND DRIVE ALONG AS STATED ABOVE IN ROUTE 1.</p> <p>ALTERNATIVELY: FROM AMANDAWA JUNCTION TAXI RANK PROCEED ALONG ROAD NUMBER P197 / 3 TURN RIGHT INTO ROAD NUMBER P78 THEN LEFT INTO N2 FREEWAY NORTH AND THEN PROCEED AS STATED IN ROUTE 1.</p> <p>ALTERNATIVELY: FROM AMANDAWA JUNCTION TAXI RANK PROCEED ALONG ROAD NUMBER P197 / 3 DRIVE STRAIGHT AND AFTER PASSING SAPPI THEN MAGABHENI AND TURN RIGHT AND JOIN N2 FREEWAY NORTH.</p>
12.10	2206SL2206LS10055308 - AMANDAWA TO DURBAN
	<p>FROM AMANDAWA JUNCTION TAXI RANK PROCEED ALONG P188 BECOMING R102 SCOTTSBURGH DIRECTION TURN LEFT INTO R102 UMKOMAAS PROCEED ALONG R102 PASSING IIFRACOMBE THEN DRIVE TO THE DESTINATION POINTS USING THE SAME FORWARD ROUTE IN 1 ABOVE.</p> <p>ALTERNATIVELY: FROM AMANDAWA JUNCTION TAXI RANK PROCEED ALONG P197 / 3 TURN RIGHT INTO P78 THEN LEFT INTO N2 FREEWAY NORTH AND DRIVE ALONG AS STATED ABOVE IN ROUTE 1 CARRY ON WITH P78 BECOMING MACLEAN STREET THEN TURN RIGHT INTO PATTERSON STREET BECOMING HARVEY STREET, TURN LEFT INTO MOODIE STREET THE RIGHT INTO R102 FROM SCOTTSBURGH. AFTER PASSING IIFRACOMBE THEN UMGABABA CONTINUED ALONG AND FOLLOW THE SAME FORWARD ROUTE IN 1 ABOVE.</p> <p>REVERSE ROUTE FROM RANK NUMBER 68A IN DURBAN FOLLOW THE REVERSE ROUTE AS STATED IN 1 ABOVE THEN ALONG N2 FREEWAY EITHER TAKE AN OFF RAMP AT UMKOMAAS AND JOIN P78 THEN DRIVE BACKWARDS USING THE SAME FORWARD ROUTE IN REVERSE TO THE STARTING POINT OR TURN LEFT INTO R102 SCOTTSBURGH THEN RIGHT INTO P188 AND DRIVE BACK TO THE STARTING POINT.</p>
12.11	2206SH2209WC10055319 - SCOTTSBURGH TO ISIPINGO
	<p>FROM SCOTTSBURGH TAXI RANK PROCEED ALONG AIRTH STREET THEN TURN RIGHT INTO R102 FROM PARK RYNE CONTINUE ALONG PASSING UMKOMAAS THEN IIFRACOMBE AND CONTINUED ALONG R102 USING THE SAME FORWARD ROUTE IN 1 OR ALTERNATIVELY, ALONG ON R102 PARK RYNE TURN LEFT INTO R102 SCOTTSBURGH BECOMING P188 DRIVE STRAIGHT AND TURN RIGHT INTO ROAD NUMBER P197 / 3 PASSING AMAHLONGWA AREA THEN TURN RIGHT INTO P78 AND LEFT INTO N2 FREEWAY NORTH TOWARDS AMANZIMTOTI THEN FOLLOW THE SAME DIRECTION AS IN ROUTE 1 ABOVE. ALONG N2 FREEWAY TURN LEFT INTO JOYNER ROAD (PROSPECTON WEST) RIGHT INTO WILCOX ROAD M5 LEFT INTO PROSPECTON ROAD AND LEFT AGAIN INTO OLD MAIN ROAD THEN RIGHT INTO ALEXANDER ROAD THEN PROCEED STRAIGHT TO THE TAXI RANK ON THE LEFT HAND SIDE.</p> <p>REVERSE ROUTE: FROM ISIPINGO TAXI RANK PROCEED ONTO ALEXANDER AVENUE AND LEFT INTO THOMAS AVENUE THEN RIGHT INTO INWABI ROAD AND TURN LEFT INTO OLD MAIN ROAD AND THEN RIGHT INTO PROSPECTON ROAD AND DRIVE BACK TO THE STARTING POINT USING THE SAME FORWARD ROUTE IN REVERSE.</p>



transport

Department:
Transport
Province of KwaZulu-Natal

GAZETTE

LGKZNG44-2022-MAR

REGION: ALL

12.12	2206SW21004R00055270 - UMKOMAAS TO DURBAN	<p>FROM THE TAXI RANK IN UMKOMAAS DRIVE ALONG PATTERSON STREET BECOMING HARVEY ROAD TURN LEFT INTO MOODIE STREET THEN CONTINUE AND TURN RIGHT INTO R102 FROM SCOTTBURGH, AND PROCEED STRAIGHT ALONG R102 NORTH PASSING IIFRACOMBE, AND EITHER TURN LEFT INTO P491 WHICH LEADS TO N2 FREEWAY TOWARDS NORTH.</p> <p>ALTERNATIVELY,</p> <p>FOR THE PURPOSES OF SETTING DOWN PASSENGERS EN ROUTE CONTINUE ALONG R102. TURN LEFT INTO R603 (KINGSWAY/WINKLESPRUIT) AND RIGHT INTO N2 ON RAMP PROCEED ALONG N2 FREEWAY THEN LEFT INTO SEADOONE ROAD DOONSIDE OFF RAMP AFTER SETTING DOWN PASSENGERS AT A DESIGNATED AREA DRIVE BACK TO N2 FREEWAY NORTHWARDS. TURN LEFT INTO ADAMS ROAD OFF RAMP AND LEFT INTO LEWIS DRIVE THEN LEFT AGAIN INTO ADAMS ROAD IN AMANZIMTOTI. TURN RIGHT INTO KINGSWAY R102 AND LEFT INTO ADAMS ROAD AND THEN DRIVE BACK INTO N2 FREEWAY.</p> <p>ALTERNATIVELY,</p> <p>TURN LEFT INTO MOSS KOLNIC DRIVE, RIGHT INTO R102 KINGSWAY AND THEN PROCEED ALONG R102 PASSING KINGSWAY HOSPITAL. LEFT INTO HEATHER ROAD AND LEFT AGAIN INTO DICKENS ROAD THEN RIGHT INTO N2 FREEWAY NORTHWARDS AND CONTINUED DRIVING ALONG THE FREEWAY. ON ARRIVAL AT PROSPECTON TURN LEFT INTO JOYNER ROAD BECOMING JEFFELS ROAD AND PROCEED ALONG THEN TURN RIGHT INTO WILCOX ROAD M35 AND THEN TURN RIGHT INTO PROSPECTON ROAD THEN LEFT INTO N2 FREEWAY NORTHWARDS AND PROCEED ALONG TOWARDS DURBAN.</p> <p>ALTERNATIVELY,</p> <p>TURN LEFT INTO PROSPECTON ROAD AND RIGHT INTO OLD MAIN ROAD AND RIGHT INTO PRINCE MCWAYIZENI DRIVE. TURN RIGHT INTO M30 THEN JOIN R102 SOUTH COAST ROAD TOWARDS MEREBANK THEN DURBAN.</p> <p>ALTERNATEVELY,</p> <p>FROM OLD MAIN ROAD IN ISIPINGO AREA TURN RIGHT INTO RANA ROAD THEN THEN LEFT INTO R102 TOWARDS DURBAN. PROCEED ALONG AND JOIN M4 INKOSI ALBERT LUTHULI AND CONTINUE DRIVING ALONG M4, OR TURN LEFT INTO AN OFF RAMP NEAR CLAIRWOOD HORSE RACE COURSE AND PROCEED ALONG HIMALAYAS ROAD THEN TURN RIGHT INTO R102 SOUTH COAST ROAD THEN CARRY ON ALONG R102 SOUTH COAST ROAD.</p> <p>ALTERNATIVELY,</p> <p>TURN RIGHT INTO QUALITY STREET IN JACOBS EITHER TURN LEFT INTO M4 INKOSI ALBERT OR PRECEED ALONG QUALITY STREET THEN TURN LEFT INTO BALFOR ROAD BECOMING JACOBS ROAD THEN RIGHT INTO M4 ON RAMP AND DRIVE ALONG TOWARDS DURBAN. ALONG SOUTH COAST ROAD R102 EITHER.</p> <p>(A) TURN LEFT INTO M7 / EDWIN SWALES DRIVE THEN RIGHT INTO R102 UMBILO DIRECTION AND PROCEED ALONG R102N BECOMING UMBILO ROAD AND FINALLY TURN RIGHT INTO BEREA AND JOIN WEST STREET..</p> <p>(B) PROCEED AND JOIN WISLEY ROAD TOWARDS MAYDON WARF THEN JOIN MYDON ROAD AND TURN LEFT INTO M1 / MOORE ROAD.</p> <p>(C) LEFT INTO M7 RIGHT ON M5 TOWARDS UMBILO DIRECTION AGAIN INTO UMBILO ROAD BECOMING THEN DRIVE FORWARD AS STATED IN PARAGRAPH 9A0 ABOVE.</p>
12.13	2206SW2209WC00055311 - UMKOMAAS TO UMGABABA.	<p>FROM THE TAXI RANK IN UMKOMAAS DRIVE ALONG PATTERSON STREET BECOMING HARVEY STREET THEN TURN LEFT INTO MOODIE STREET AND RIGHT INTO R102 FROM SCOTTBURGH, CONTINUED ALONG PASSING IIFRACOMBE THEN ARRIVE AT UMGABABA.</p> <p>REVERSE ROUTE: FROM A TAXI RANK IN UMGABABA JOIN R102 THEN DRIVE ALONG BACK TO THE STARTING POINT.</p>
12.14	2206742206LS10055286 - JONNY RURAL TO DURBAN	<p>FROM PICK-UP POINTS IN MARKED AND UNMARKED ROADS SUCH AS D971, D972, TWO STICKS ROAD, ETC. AND PROCEED ALONG ROAD NUMBER P77 AND DRIVE ALONG AS STATED IN ROUTE2 ABOVE TO THE DESTINATION POINTS.</p> <p>REVERSE ROUTE : FROM PICK-UP NUMBER 68A IN DURBAN DRIVE BACKWARDS AS STATED IN THE REVERSE ROUTE2 ABOVE THEN FOLLOW THE DIRECTION AS GIVEN IN ROUTE 4 BACK TO ALL THE PICK-UP POINTS.</p>
12.15	22067421004R10055280 - MKHUNYA TO DURBAN	<p>FROM PICK-UP POINTS IN SETTLEMENTS SUCH AS VISHAVISHA, MOSHANA, CHIBINI TAXI RANK ETC., DRIVE ALONG MARKED AND UNMARKED ROADS SUCH AS D965, D970, D1101, ETC PROCEED ALONG INTO RAD NUMBER P77 THEN DRIVE ALONG AS STATED IN ROUTE2 ABOVE TO THE DESTINATION POINT.</p> <p>REVERSE ROUTE : FROM RANK NUMBER 68A IN DURBAN DRIVE BACKWARDS AS STATED IN THE REVERSE ROUTE2 ABOVE THEN PROCEED BACK TO THE DIFFERENT PICK-UP POINTS MENTIONED TO THE DESTINATION POINTS.</p>



transport

Department:
Transport
Province of KwaZulu-Natal

GAZETTE

LGKZNG44-2022-MAR

REGION: ALL

1) Application Number: APP0137496	2) Gazette Number: LGKZNG44-2022-MAR
3) Applicant: T NDLOVU ID NO. 5806260516088 Association: IXOPO & DISTRICT TAXI ASSOCIATION	4) Applicant Address: OFAFA SHESHE LOCATION IXOPO 3276
5) Existing Licence Holder: NOT APPLICABLE ID NO. NOT APPLICABLE	6) Existing Licence Holder Address: NOT APPLICABLE
7) Type of application: NEW OPERATING LICENCE	8) Operating Licence Number: LGKZN0503000391
9) Vehicle Type: MINIBUS TAXI	10) 1 X 9-16 (SEATED) + 0 (STANDING)
11) Region: HARRY GWALA	
12.1	22069U2206A010051101 - IXOPO TO RICHMOND FROM IXOPO TAXI RANK TURN RIGHT INTO P312 AFTER 1KM TURN LEFT INTO R56 CROSSING UMKOMAAS RIVER BRIDGE INTO RICHMOND AND PROCEED TO SHEPTONE STREET AND NELSON STREET TAXI RANKS. NO PICKING AND DROPPING PASSENGERS ALONG THE ROUTE. RETURN TO IXOPO USING THE SAME ROUTE.
12.2	22069U22068T10051090 - IXOPO TO PIETERMARITZBURG FROM IXOPO RANK, TURN RIGHT INTO P312 ROAD, TURN TO LEFT P5-2 ROAD (R 56) CROSSING UMKOMAAS RIVER BRIDGE; PASS OUTSIDE RICHMOND, THORNVILLE INTO ALEXANDER ROAD, PIETERMARITZBURG TURN LEFT DURBAN ROAD - CHIEF ALBERT LUTHULI (COMMERCIAL) STREET, TURN RIGHT INTO LANGALIBALELE (LONGMARKET) STREET, TURN LEFT INTO BOSHOFF STREET, INTO PROFESSOR NYEMBEZI (SYMMONDS) CENTER TAXI RANK AND RETURN TO IXOPO USING THE SAME ROUTE.
12.3	22069U22069U00051096 - IXOPO TO LUFABA FROM IXOPO TAXI RANK TURN RIGHT INTO P23-1 ROAD AFTER 15KM TURN RIGHT INTO D64 ROAD AND ALTERNATIVE ROAD INTO LUFABA #394, A3391 AND A3390 INTO LUFABA. PICKING AND DROPPING PASSENGERS ALONG THE ROUTE. RETURN TO IXOPO IS THE SAME ROUTE.
12.4	22069U3202D410051093 - IXOPO TO UMZIMKULU FROM IXOPO TAXI RANK TURN THE LEFT INTO P312 ROAD AFTER 2KM TURN INTO P408 ROAD AND TURN RIGHT INTO P5-1 ROAD AND PROCEED AND TURN LEFT INTO UMZIMKULU TAXI RANK. PICKING AND DROPPING OF PASSENGERS ALONG THE ROUTE. RETURN ROUTE TO IXOPO USING THE SAME ROUTE
12.5	22069U22069U00051095 - IXOPO TO HLANGANANI FROM IXOPO TAXI RANK TURN RIGHT INTO P312 ROAD AFTER 1 KM TURN LEFT INTO P23-1 ROAD AND ALTERNATIVE ROAD TO HLANGANANI, P507, P114, D295. PICKING AND DROPPING OF PASSENGERS ALONG THE ROUTE. RETURN ROUTE TO IXOPO USING THE SAME ROUTE.



transport

Department:
Transport
Province of KwaZulu-Natal

GAZETTE

LGKZNG44-2022-MAR

REGION: ALL

1) Application Number: APP0137527	2) Gazette Number: LGKZNG44-2022-MAR
3) Applicant: TE NTULI ID NO. 6404095480081 Association: KWAGCINA TABLE MOUNTAIN TAXI ASSOCIATION	4) Applicant Address: P.O BOX 8027 CUMBERWOOD 3235
5) Existing Licence Holder: NOT APPLICABLE ID NO. NOT APPLICABLE	6) Existing Licence Holder Address: NOT APPLICABLE
7) Type of application: NEW OPERATING LICENCE	8) Operating Licence Number: LGKZN0403000641
9) Vehicle Type: MINIBUS TAXI	10) 1 X 9-16 (SEATED) + 0 (STANDING)
11) Region: UMGUNGUNDLOVU	
12.1 22068T22068T00055658 - KWAGCINA TO PIETERMARITZBURG. 1.FROM APPROVED TAXI RANK AT KWAGCINA WE PICK AND, DROP, FROM MAQONGQO STORE TURN RIGHT VIA NONZILA AND MPISEMHLOPHE TO RETURN TO MAQONGQO STORE, PICK AND DROP GO STRAIGHT TO WARTBURG CROSS, TURN LEFT PICK AND DROP TILL L. C. M. FACTORY, EASTWOOD DROP. TURN RIGHT ON MANNING AVE ROAD GO STRAIGHT PICK AND DROP TURN LEFT TO ORTMAN ROAD (M20) PICK AND DROP, CROSS FREE WAY, TURN RIGHT TO ECHO ROAD PICK AND DROP JOIN EAST STREET ON THE CIRCLE STRAIGHT, TURN LEFT TO LOOP STREET, TURN RIGHT TO RETIEF STREET ON THE CROSS BOSHOP STREET TO MARKET SQUARE TURN RIGHT TO OTTO STREET AND TURN LEFT TO PIETERMARITZ STREET CROSS COMMERCIAL STREET, CHAPEL AND TURN RIGHT BY WEST STREET, RETURN BY BERG STREET PICK AND DROP CROSS CHAPEL, COMMERCIAL, BOSHOP STREET, RETIEF STREET PICK AND DROP CROSS EAST STREET STRAIGHT TO RANK NO5 AND RETURN.	



transport

Department:
Transport
Province of KwaZulu-Natal

GAZETTE

LGKZNG44-2022-MAR

REGION: ALL

1) Application Number: APP0137566	2) Gazette Number: LGKZNG44-2022-MAR
3) Applicant: JN GUMEDE ID NO. 6002026312082 Association: INGWAVUMA TAXI ASSOCIATION	4) Applicant Address: PO BOX 110 JOZINI 3968
5) Existing Licence Holder: NOT APPLICABLE ID NO. NOT APPLICABLE	6) Existing Licence Holder Address: NOT APPLICABLE
7) Type of application: NEW OPERATING LICENCE	8) Operating Licence Number: LGKZN0603000311
9) Vehicle Type: MINIBUS	10) 1 X 15 (SEATED) + 0 (STANDING)
11) Region: UMKHANYAKUDE	
12.1	KZPRERC2722844 - BHAMBANANA TO JOHANNESBURG FROM BHAMBANANA TAXI RANK TO JOHANNESBURG TURN LEFT INTO F522/1 PASS NKKONKONI TURN RIGHT TO N2, PASS PONGOLA PASS PIET RETIEF, TURN RIGHT INTO N17 PASS ERMELO VIA TRICHARD VIA BETHAL N17 VIA KINROSS ALENDRA AND SPRINGS. TURN LEFT TO RISSIK TURN RIGHT DE VILLIERS TO PARK CITY IN JOHANNESBURG OR TURN TO JOE SLOVO TURN LEFT TO WOLMARANS AND TURN LEFT TO HARRISON TO DE VILLIERS TO PARK CITY IN JOHANNESBURG. RETURN BACK SAME ROUTE.
12.2	KZPRERC2722697 - FROM BHAMBANANA TAXI RANK TURN LEFT TO F522/1 PASS JOZINI, PASS NKKONKONI TURN LEFT INTO N2 PASS HLUHLUWE PASS MTUBATUBA AND TURN LEFT TO R618 SUNROSH ROAD WITH PASSENGERS.
12.3	KZPRERC2722305 - BHAMBANANA TO INGWAVUMA FROM BHAMBANANA TAXI RANK TURN RIGHT INTO F522/1, TURN LEFT P443 STRAIGHT PASS INGWAVUMA BRIDGE NTAMBAYENGWE, PASS QHATHA PICK AND DROP UP TO INGWAVUMA TAXI RANK.
12.4	KZPRERC2722942 - BHAMBANANA TO JOZINI MALL FROM BHAMBANANA TAXI RANK TURN LEFT INTO F522/1 PASS JOZINI, TURN LEFT INTO P449 UP TO JOZINI MALL TAXI RANK AND RETURN BACK USING THE SAME ROUTE WITH PASSENGERS PICK AND DROP.
12.5	KZPRERC2722207 - BHAMBANANA TO MANYISENI FROM BHAMBANANA TAXI RANK TO MKUZE TURN LEFT INTO F522/1 MABHONYINI PICK AND DROP TO JOZINI PICK AND DROP, NKKONKONI TURN LEFT INTO N2 AND TURN LEFT TO MKUZE TAXI RANK RETURNING BACK USING THE SAME ROUTE WITH PASSENGERS. THIS IS THE NEW ROUTE, THE DISTANCE FROM BHAMBANANA IS ABOUT THIRTY FIVE KILOMETERS TO MANYISENI. MASIBAMBISANE HAS GOT THE ROUTE TO MANYISE BUT THEY ARE STARTING AT MKUZE TAXI RANK.
12.6	KZPRERC2722648 - BHAMBANANA TO DURBAN FROM BHAMBANANA TAXI RANK TURN LEFT TO F522/1 PASS JOZINI, PASS NKKONKONI TURN TO N2 PASS HLUHLUWE, PASS MTUBATUBA PASS EMPANGENI, PASS TONGAAT, PASS BALLITO, THEN LEFT TO R02 STRAIGHT INTO YMCA TAXI RANK AND RETURN BACK USING THE SAME ROUTE WITH PASSENGERS.
12.7	KZPRERC2722256 - BHAMBANANA TO JOZINI FROM BHAMBANANA TAXI RANK TURN LEFT INTO F522/1 STRAIGHT AT MABHONYINI PICK AND DROP, MSIYANE PICK AND DROP TURN RIGHT UP TO JOZINI TAXI RANK AND RETURN BACK USING THE SAME ROUTE WITH PASSENGERS.
12.8	KZPRERC2722354 - BHAMBANANA TO NDUMO FROM BHAMBANANA TAXI RANK TURN RIGHT INTO F522/1, TURN RIGHT INTO F522/2 PASS MAKWAKWA PICK AND DROP TURN LEFT INTO R435 MAKHASINI PICK AND DROP STRAIGHT UP TO NDUMO TAXI RANK
12.9	KZPRERC2722501 - BHAMBANANA TO MSIYANE FROM BHAMBANANA TAXI RANK TURN RIGHT INTO F522/1, TURN LEFT INTO P443 PASS INGWAVUMA BRIDGE, TURN LEFT INTO D850 NYAMANE PICK AND DROP PASS NYAMANE, PASS THEMBELIHLI PICK AND DROP PROCEED STRAIGHT UP TO MSIYANE TAXI RANK AND RETURN BACK WITH PASSENGER USING THE SAME ROUTE.
12.10	KZPRERC2722403 - BHAMBANANA TO KWANGWANASE FROM BHAMBANANA TAXI RANK TURN RIGHT INTO F522/1, TURN RIGHT INTO F522/2 PASS MAKWAKWA PICK AND DROP, PASS SKHEMELELE PICK AND DROP, PASS PHELANDABA PICK AND DROP, EZAMGOMENI ROAD PASS CIRCLE JOIN R2 STRAIGHT UP TO KWANGWANASE TAXI RANK AND RETURN BACK WITH PASSENGERS USING THE SAME ROUTE.
12.11	KZPRERC2722746 - BHAMBANANA TO EMPANGENI FROM BHAMBANANA TAXI RANK TURN LEFT TO F522/1 PASS JOZINI, PASS NKKONKONI TURN LEFT TO N2 PASS HLUHLUWE, PASS MTUBATUBA AND TURN LEFT TO R102 TURN RIGHT TO EMPANGENI TAXI RANK (BOXER) DROP OFF AND RETURN BACK USING THE SAME ROUTE WITH PASSENGERS.
12.12	KZPRERC2722893 - BHAMBANANA TO EKHLEHLI FROM BHAMBANANA TAXI RANK TURN RIGHT INTO F522/1, TURN LEFT INTO P443 PASS BRIDGE PICK AND DROP TURN RIGHT INTO D1840 NONJINKAZI PICK AND DROP PASS MBANDLENI PICK AND DROP, MANYISENI D1842 TURN RIGHT INTO D1884 PROCEED TO EKHLEHLI DROP OFF AND PICK UP AND RETURN BACK WITH PASSENGERS USING THE SAME ROUTE.
12.13	KZPRERC2722599 - BHAMBANANA TO SHEMULA FROM BHAMBANANA TAXI RANK TURN LEFT INTO F522/1 THEN TURN LEFT INTO D2037 PICK AND DROP TURN RIGHT INTO D1836 PASS KWAMBUZI PICK AND DROP, PASS MZIYENI STRAIGHT UP TO SHEMULA TAXI RANK AND RETURN WITH PASSENGERS USING THE SAME ROUTE
12.14	KZPRERC2722550 - BHAMBANANA TO KWASHUKELA FROM BHAMBANANA TAXI RANK TURN LEFT INTO D2038 PROCEED STRAIGHT UP TO SHUKELA TAXI RANK PICK AND DROP AND RETURN BACK USING THE SAME ROUTE WITH PASSENGERS. FROM BHAMBANANA TAXI RANK TURN LEFT INTO F522/1 THEN TURN LEFT INTO D2037 PICK AND DROP TURN RIGHT INTO D1836 PASS KWAMBUZI PICK AND DROP, PASS MZIYENI STRAIGHT UP TO SHEMULA TAXI RANK AND RETURN WITH PASSENGERS USING THE SAME ROUTE

**transport**

Department:
Transport
Province of KwaZulu-Natal

GAZETTE**LGKZNG44-2022-MAR****REGION: ALL**

12.15	KZPRERC2722452 - BHAMBANANA TO GWALIWENI FROM BHAMBANANA TAXI RANK TURN RIGHT INTO P522/1, TURN LEFT INTO P443 PICK AND DROP TURN LEFT INTO D1837 PICK AND DROP PROCEED STRAIGHT TO GWALIWENI TAXI RANK AND RETURN BACK USING THE SAME ROUTE.
12.16	KZPRERC2722795 - BHAMBANANA TO PONGOLA FROM BHAMBANANA TAXI RANK TURN LEFT TO P522/1 PASS JOZINI, PASS NKKONKONI TURN RIGHT TO PONGOLA AND RETURN BACK USING THE SAME ROUTE WITH PASSENGERS.
12.17	KZPRERC2722158 - FROM BHAMBANANA TAXI RANK TO MKUZE TURN LEFT INTO P522/1 MABHONYINI PICK AND DROP TO JOZINI PICK AND DROP, NKKONKONI TURN LEFT INTO N2 AND TURNS LEFT TO MKUZE TAXI RANK RETURNING BACK USING THE SAME ROUTE WITH PASSENGERS



transport

Department:
Transport
Province of KwaZulu-Natal

GAZETTE

LGKZNG44-2022-MAR

REGION: ALL

1) Application Number: APP0137568	2) Gazette Number: LGKZNG44-2022-MAR
3) Applicant: D DUBE ID NO. 8303026245084 Association: DURBAN LONG DISTANCE TAXI ASSOCIATION	4) Applicant Address: 32 UMGENI RD 273 UMGENI CENTRE DURBAN 4001
5) Existing Licence Holder: FA DUBE ID NO. 5306125440087	6) Existing Licence Holder Address: 273 UMGENI ROAD 32 UMGENI CENTRE KWAZULU-NATAL 4001
7) Type of application: NORMAL TRANSFER	8) Operating Licence Number: LGKZN1303001333
9) Vehicle Type: MINIBUS	10) 1 X 15 (SEATED) + 0 (STANDING)
11) Region: DURBAN CENTRAL	
12.1	21004R21004R00049761 - CHARTER SERVICE: DURBAN TO POINTS WITHIN THE PROVINCE OF KZN ONLY. NO PICKING UP OR SETTING DOWN OF PASSENGERS EN ROUTE.
12.2	21004R2207FP10049745 - DURBAN TO BABANANGO FROM APPROVED TAXI RANK IN DURBAN TO APPROVED TAXI RANK IN BABANANGO DIRECT AND RETURN. FROM CARTWRIGHT FLATS TAXI RANK INTO UMGENI ROAD TURN INTO ARGYLE ROAD AND JOIN M PROCEED TO N2 AT BALLITO, INTO AND ALONG THE N2 TO R66, INTO AND ALONG R66, LEFT INTO AND ALONG R68 TO TAXI RANK AT BABANANGO AND RETURN. RETURN TRIP FROM BABANANGO TAXI RANK INTO AND ALONG R68, INTO AND ALONG R66, INTO N2, JOIN M4 AT BALLITO; PROCEED ALONG M4 TO DURBAN, RIGHT INTO ARGYLE ROAD, LEFT INTO UMGENI ROAD, RIGHT INTO LEOPOLD STREET, RIGHT INTO WARWICK AVENUE, RIGHT INTO ALICE STREET, LEFT INTO ALBERT STREET, TO CARTWRIGHT FLATS TAXI RANK.
12.3	21004R21004R00049746 - DURBAN TO MANGUZA FROM APPROVED TAXI RANKS IN DURBAN TO APPROVED TAXI RANKS IN MANGUZA DIRECT AND RETURN. FROM CARTWRIGHT FLATS TAXI RANK INTO UMGENI ROAD TURN INTO ARGYLE ROAD AND JOIN M PROCEED TO N2 AT BALLITO, INTO AND ALONG N2, INTO AND ALONG R68, INTO AND ALONG R68 BY PASSING JOZINI INTO AND ALONG R22 TO KWANGWANASE, INTO MAIN ROAD KWANGWANASE TO KWANGWANASE TAXI RANK AND RETURN. RETURN FROM KWANGWANASE TAXI RANK INTO MAIN ROAD, INTO AND ALONG R22, INTO AND ALONG R68 PASSING JOZINI, INTO AND ALONG N2, JOIN M4 AT BALLITO, PROCEED ALONG M4 TO DURBAN, RIGHT INTO ARGYLE STREET, LEFT INTO UMGENI ROAD, RIGHT INTO LEOPOLD STREET, RIGHT INTO WARWICK AVENUE, RIGHT INTO ALICE STREET, LEFT INTO ALBERT STREET, TO CARTWRIGHT FLATS TAXI RANK.
12.4	2206LS22071T10049748 - DURBAN TO ESHOWE FROM APPROVED TAXI RANK IN DURBAN TO APPROVED TAXI RANK IN ESHOWE DIRECT AND RETURN. FROM CRABBE STREET TAXI RANK, LEFT INTO OSBORNE STREET INTO FIRST AVENUE / STAMFORDHILL ROAD INTO ARGYLE ROAD JOIN M PROCEED TO N2 AT BALLITO, CONTINUE ALONG N2 TO R66, INTO AND ALONG R66, TO ESHOWE, INTO AND ALONG JOHN ROSS HIGHWAY, INTO OSBORNE ROAD TO ESHOWE TAXI RANK AND RETURN. RETURN FROM ESHOWE TAXI RANK INTO OSBORNE ROAD, INTO AND ALONG JOHN ROSS HIGHWAY, INTO AND ALONG R66, INTO AND ALONG N2, JOIN M4 AT BALLITO, PROCEED ALONG M4 TO DURBAN, RIGHT INTO ARGYLE ROAD, LEFT INTO UMGENI ROAD, RIGHT INTO LEOPOLD STREET, RIGHT INTO WARWICK AVENUE, RIGHT INTO ALICE STREET, LEFT INTO ALBERT STREET, UMGENI ROAD TO CRABBE STREET TAXI RANK.
12.5	21004R2206LS00049749 - DURBAN TO MKUZE FROM APPROVED TAXI RANK IN DURBAN TO APPROVED TAXI RANK IN MKUZE DIRECT AND RETURN. FROM CARTWRIGHT FLATS TAXI RANK INTO UMGENI ROAD TURN INTO ARGYLE ROAD AND JOIN M PROCEED TO N2 AT BALLITO, INTO AND ALONG N2, RIGHT INTO MKUZE MAIN ROAD, INTO EAGLE AVENUE TO MKUZE TAXI RANK AND RETURN. RETURN FROM MKUZE TAXI RANK INTO EAGLE AVENUE, INTO MAIN ROAD, INTO AND ALONG N2, JOIN M4 AT BALLITO, PROCEED ALONG M4 TO DURBAN, RIGHT INTO ARGYLE ROAD, LEFT INTO UMGENI ROAD, RIGHT INTO LEOPOLD STREET, RIGHT INTO WARWICK AVENUE, RIGHT INTO ALICE STREET, LEFT INTO ALBERT STREET TO CARTWRIGHT FLATS TAXI RANK.
12.6	21004R21004R00049751 - DURBAN TO PONGOLA APPROVED TAXI RANKS IN DURBAN TO APPROVED TAXI RANKS IN PONGOLA DIRECT AND RETURN. FROM CARTWRIGHT FLATS TAXI RANK, INTO UMGENI ROAD, INTO ARGYLE ROAD JOIN M PROCEED TO N2 AT BALLITO, INTO AND ALONG N2 TO PONGOLA, TURNING INTO PONGOLA TAXI RANK AND RETURN. RETURN FROM PONGOLA TAXI RANK, INTO AND ALONG N2, JOIN M4 AT BALLITO, PROCEED ALONG M4 TO DURBAN, RIGHT INTO ARGYLE ROAD, LEFT INTO UMGENI ROAD, RIGHT INTO LEOPOLD STREET, RIGHT INTO WARWICK AVENUE, RIGHT INTO ALICE STREET LEFT INTO ALBERT STREET, INTO CARTWRIGHT FLATS TAXI RANK.
12.7	21004R21007X10049753 - DURBAN TO HLABISA FROM CRABBE STREET TAXI RANK LEFT INTO OSBORNE STREET, INTO FIRST AVENUE / STAMFORDHILL ROAD INTO ARGYLE ROAD JOIN M PROCEED TO N2 AT BALLITO, INTO AND ALONG N2 TO R618 AT MTUBATUBA, INTO AND ALONG R618 TO TAXI RANK AT HLABISA AND RETURN. FROM HLABISA TAXI RANK INTO AND ALONG R618, INTO AND ALONG N2, JOIN M4 AT BALLITO, PROCEED ALONG M4 TO DURBAN, RIGHT INTO ARGYLE ROAD, LEFT INTO UMGENI ROAD, RIGHT INTO LEOPOLD STREET, RIGHT INTO WARWICK AVENUE, RIGHT INTO ALICE STREET, LEFT INTO ALBERT STREET, UMGENI ROAD TO CRABBE STREET TAXI RANK.



transport

Department:
Transport
Province of KwaZulu-Natal

GAZETTE

LGKZNG44-2022-MAR

REGION: ALL

12.8	<p>2206LS2206YW10049731 - DURBAN TO MAHLABATHINI</p> <p>FROM CRABBE STREET TAXI RANK, INTO OSBORNE STREET, INTO FIRST AVENUE / STAMFORDHILL ROAD INTO ARGYLE ROAD AND JOIN M PROCEED TO N2 AT BALLITO, INTO AND ALONG N2 TO R66, INTO AND ALONG R66 BY PASSING ESHOWE, INTO AND ALONG R34, RIGHT INTO AND ALONG R66 TO ULUNDI, INTO PRINCESS MAGOGO STREET TO ULUNDI TAXI RANK AND RETURN.</p> <p>FROM ULUNDI TAXI RANK INTO PRINCESS MGOGO STREET, INTO AND ALONG R66, INTO AND ALONG R34, INTO AND ALONG R66 BY PASSING ESHOWE, INTO AND ALONG N2, JOIN M4 AT BALLITO, PROCEED ALONG M4 TO DURBAN, RIGHT INTO ARGYLE ROAD, LEFT INTO UMGENI ROAD, RIGHT INTO LEOPOLD STREET, RIGHT INTO WARWICK AVENUE, RIGHT INTO ALICE STREET, LEFT INTO ALBERT STREET, INTO UMGENI ROAD TO CRABBE STREET TAXI RANK.</p>
12.9	<p>21004R21004R00049732 - DURBAN TO KRANSKOP</p> <p>FROM CARTWRIGHT FLATS TAXI RANK, INTO UMGENI ROAD TURN INTO ARGYLE ROAD AND JOIN M PROCEED TO N2 AT BALLITO, PROCEED ALONG N2 INTO AND ALONG R74 BY PASSING STANGER TO KRANSKOP, RIGHT INTO MAIN ROAD KRANSKOP TO KRANSKOP TAXI RANK AND RETURN.</p> <p>FROM KRANSKOP TAXI RANK, INTO MAIN ROAD, INTO AND ALONG R74 BY PASSING STANGER, INTO AND ALONG N2, JOIN M4 AT BALLITO, PROCEED ALONG M4 TO DURBAN, RIGHT INTO ARGYLE ROAD, LEFT INTO UMGENI ROAD, RIGHT INTO LEOPOLD STREET, RIGHT INTO WARWICK AVENUE, RIGHT INTO ALICE STREET, LEFT INTO ALBERT STREET TO CARTWRIGHT FLATS TAXI RANK.</p>
12.10	<p>21004R2207BP10049733 - DURBAN TO DUNDEE</p> <p>FROM CRABBE STREET TAXI RANK, INTO OSBORNE STREET, INTO FIRST AVENUE JOIN EPSOME ROAD, UMGENI ROAD INTO LEOPOLD STREET JOIN N3 AND PROCEED ALONG N3 TO R103 AT COLENZO, ALONG R103, JOIN N11 PROCEED TO R692 TO DUNDEE INTO AND ALONG R68, INTO DUNDEE AND TURN TO VICTORIA STREET TAXI RANK IN DUNDEE AND RETURN.</p> <p>FROM VICTORIA STREET TAXI RANK INTO AND ALONG R68, INTO AND ALONG R692, INTO AND ALONG N11, INTO AND ALONG R103, JOIN N3 AT COLENZO, INTO AND ALONG N3 TO DURBAN, OLD DUTCH ROAD, ALICE STREET, LEFT INTO ALBERT STREET, UMGENI ROAD TO CRABBE STREET TAXI RANK.</p>
12.11	<p>21004R2207W310049734 - DURBAN TO RICHARDS BAY</p> <p>FROM CRABBE STREET TAXI RANK, INTO OSBORNE STREET, INTO FIRST AVENUE / STAMFORDHILL ROAD INTO ARGYLE ROAD JOIN M PROCEED TO N2 AT BALLITO, INTO AND ALONG N2 TO R34, INTO AND ALONG R34 (JOHN ROSS HIGHWAY), INTO AND ALONG BULLION ROAD, INTO KRUGER RAND ROAD TO RICHARDSBAY TAXI RANK AND RETURN.</p> <p>FROM RICHARDSBAY TAXI RANK, INTO KRUGER RAND ROAD, INTO AND ALONG BULLION ROAD, ALONG R34 (JOHN ROSS HIGHWAY), INTO AND ALONG N2, JOIN M4 AT BALLITO, PROCEED ALONG M4 TO DURBAN, RIGHT INTO ARGYLE ROAD, LEFT INTO UMGENI ROAD, RIGHT INTO LEOPOLD STREET, RIGHT INTO WARWICK AVENUE, RIGHT INTO ALICE STREET, LEFT INTO ALBERT STREET, INTO UMGENI ROAD INTO CRABBE STREET TAXI RANK.</p>
12.12	<p>21004R2207TM10049736 - DURBAN TO HLUHLUWE</p> <p>FROM CRABBE STREET TAXI RANK, INTO OSBORNE STREET, INTO FIRST AVENUE / STAMFORDHILL ROAD INTO ARGYLE ROAD JOIN M PROCEED TO N2 AT BALLITO, INTO AND ALONG N2 TO R22 AT HLUHLUWE INTO MAIN ROAD HLUHLUWE, INTO HLUHLUWE TAXI RANK AND RETURN.</p> <p>RETURN</p> <p>FROM HLUHLUWE TAXI RANK, INTO MAIN ROAD, INTO AND ALONG R22, INTO AND ALONG N2, JOIN M4 AT BALLITO; PROCEED ALONG M4 TO DURBAN, RIGHT INTO ARGYLE ROAD, LEFT INTO UMGENI ROAD, RIGHT INTO LEOPOLD STREET, RIGHT INTO WARWICK AVENUE, RIGHT INTO ALICE STREET, LEFT INTO ALBERT STREET, INTO UMGENI ROAD TO CRABBE STREET TAXI RANK</p>
12.13	<p>21004R2100F510049737 - DURBAN TO NEWCASTLE</p> <p>FROM CRABBE STREET TAXI RANK, INTO OSBORNE STREET, INTO FIRST AVENUE INTO EPSOME ROAD AND TURN INTO LEOPOLD STREET, INTO AND ALONG N3 AND PROCEED TO R103 AT COLENZO INTO AND ALONG R103, INTO AND ALONG N11 TO NEWCASTLE, TURN INTO ALLEN STREET, INTO KIRKLAND STREET, VOORTREKKER STREET TO NEWCASTLE TAXI RANK AND RETURN.</p> <p>RETURN</p> <p>FROM NEWCASTLE TAXI RANK INTO VOORTREKKER STREET, INTO KIRKLAND STREET, INTO ALLEN STREET, INTO AND ALONG N11, INTO AND ALONG R103, JOIN N3 AT COLENZO, INTO AND ALONG N8 TO DURBAN, INTO OLD DUTCH ROAD, ALICE STREET</p>
12.14	<p>21004R2100BF10049739 - DURBAN TO LADYSMITH/ EMNAMBITHI</p> <p>FROM CRABBE STREET TAXI RANK, INTO OSBORNE STREET INTO FIRST AVENUE, JOIN EPSOME ROAD, UMGENI ROAD INTO LEOPOLD STREET, JOIN N3 AND PROCEED ALONG N3, FROM N3 ONTO R103 AT COLENZO JOIN N11 INTO LADYSMITH AND TURN AT QUEEN STREET TO LADYSMITH TAXI RANK AND RETURN.</p> <p>RETURN</p> <p>FROM LADYSMITH TAXI RANK INTO QUEEN STREET, INTO N11, INTO AND ALONG R103, JOIN N3 AT COLENZO, INTO AND ALONG N8 TO DURBAN, INTO OLD DUTCH ROAD, ALICE STREET, LEFT INTO ALBERT STREET, UMGENI ROAD TO CRABBE STREET TAXI RANK.</p>
12.15	<p>21004R2207XJ10049741 - DURBAN TO EMPANGENI</p> <p>FROM APPROVED TAXI RANK IN DURBAN TO APPROVED TAXI RANKS IN EMPANGENI DIRECT AND RETURN.</p> <p>FROM CRABBE STREET TAXI RANK, INTO OSBORNE STREET, INTO FIRST AVENUE / STAMFORDHILL ROAD INTO ARGYLE ROAD JOIN M PROCEED TO N2 AT BALLITO, INTO AND ALONG N2 TO R66, INTO AND ALONG R66 BY PASSING GINGINDLOVU, INTO ALONG R102 TO EMPANGENI, LEFT INTO AND ALONG JOHN ROSS HIGHWAY TO EMPANGENI "A" TAXI RANK AND RETURN.</p> <p>RETURN</p> <p>FROM EMPANGENI "A" TAXI RANK INTO AND ALONG JOHN ROSS HIGHWAY, RIGHT INTO R02, INTO AND ALONG R66 BY PASSING GINGINDLOVU, INTO AND ALONG N2, JOIN M4 AT BALLITO, PROCEED ALONG M4 TO DURBAN, RIGHT INTO ARGYLE ROAD, LEFT INTO UMGENI ROAD, RIGHT INTO LEOPOLD STREET, RIGHT INTO WARWICK AVENUE, RIGHT INTO ALICE STREET, LEFT INTO ALBERT STREET, INTO UMGENI ROAD TO CRABBE STREET TAXI RANK</p> <p>FROM CRABBE STREET TAXI RANK, INTO OSBORNE STREET, INTO FIRST AVENUE / STAMFORDHILL ROAD INTO ARGYLE ROAD JOIN M PROCEED TO N2 AT BALLITO, INTO AND ALONG N2 TO R66, INTO AND ALONG R66 BY PASSING GINGINDLOVU INTO AND ALONG R102, INTO AND ALONG TANNER ROAD (EMPANGENI RAIL), TO "B" RANK EMPANGENI RAIL AND RETURN.</p> <p>RETURN</p> <p>FROM "B" RANK EMPANGENI RAIL INTO AND ALONG TANNER ROAD, INTO AND ALONG R102, INTO AND ALONG R66 BY PASSING GINGINDLOVU, INTO N2, JOIN M4 AT BALLITO, PROCEED ALONG M4 TO DURBAN, RIGHT INTO ARGYLE ROAD, INTO UMGENI ROAD, RIGHT INTO LEOPOLD STREET, RIGHT INTO WARWICK AVENUE, RIGHT INTO ALICE STREET, LEFT INTO ALBERT STREET, INTO UMGENI ROAD TO CRABBE STREET TAXI RANK.</p>



transport

Department:
Transport
Province of KwaZulu-Natal

GAZETTE

LGKZNG44-2022-MAR

REGION: ALL

12.16	<p>21004R2206Y410049743 - DURBAN TO MELMOTH FROM APPROVED TAXI RANKS IN DURBAN TO APPROVED TAXI RANK IN MELMOTH DIRECT AND RETURN.</p> <p>FROM CRABBE STREET TAXI RANK, LEFT INTO OSBORNE, INTO FIRST AVENUE / STAMFORDHILL ROAD INTO ARGYLE ROAD JOIN M PROCEED TO N2 AT BALLITO, INTO AND ALONG N2 TO R66, INTO AND ALONG R66 TO MELMOTH, INTO AND VICTORIA STREET TO MELMOTH TAXI RANK AND RETURN.</p> <p>RETURN</p> <p>FROM MELMOTH TAXI RANK INTO VICTORIA STREET, INTO AND ALONG R66, INTO AND ALONG N2, JOIN M4 AT BALLITO; PROCEED ALONG M4 TO DURBAN, RIGHT INTO ARGYLE ROAD, LEFT INTO UMGENI ROAD, RIGHT INTO LEOPOLD STREET, RIGHT IN TO WARWICK AVENUE, RIGHT INTO ALICE STREET, LEFT INTO ALBERT STREET, INTO UMGENI ROAD TO CRABBE STREET TAXI RANK.</p>
12.17	<p>21004R2100CQ10049742 - DURBAN TO MANDINI FROM APPROVED TAXI RANK IN DURBAN TO APPROVED TAXI RANK IN MANDINI DIRECT AND RETURN FORWARD TRIP.</p> <p>ROUTE: FROM CARTWRIGHT FLATS TAXI RANK INTO UMGENI ROAD TURN INTO ARGYLE ROAD AND JOIN M PROCEED TO N2 AT BALLITO, INTO AND ALONG N2 UNTIL R245, INTO AND ALONG R245 VIA DARNALL TO R102, INTO AND ALONG R102 TO R258 INTO MANDINI, INTO AND ALONG MAIN ROAD MANDINI TO AMATIKULU RANKING AT THE MANDINI TAXI RANK AND RETURN.</p> <p>RETURN TRIP.</p> <p>ROUTE: FROM MANDINI TAXI RANK INTO AND ALONG MAIN ROAD FROM AMATIKULU, INTO R258, INTO AND ALONG R102 VIA DARNALL INTO AND ALONG R245, INTO N2, JOIN M4 AT BALLITO, PROCEED ALONG M4 TO DURBAN, RIGHT INTO ARGYLE ROAD, LEFT INTO UMGENI ROAD, RIGHT INTO LEOPOLD STREET, RIGHT INTO WARWICK AVENUE, RIGHT INTO ALICE STREET, LEFT INTO ALBERT STREET TO CARTWRIGHT FLATS TAXI RANK.</p>
12.18	<p>21004R22074410049747 - DURBAN TO MTUBATUBA FROM APPROVED TAXI RANK IN DURBAN TO APPROVED TAXI RANK IN MTUBATUBA DIRECT AND RETURN FORWARD TRIP.</p> <p>ROUTE: FROM CRABBE STREET TAXI RANK, LEFT INTO OSBORNE STREET INTO FIRST AVENUE / STAMFORDHILL ROAD INTO ARGYLE ROAD JOIN M PROCEED TO N2 AT BALLITO, INTO AND ALONG N2 TO BHOBHOZA ROAD (MTUBATUBA) INTO AND ALONG BHOBHOZA ROAD, INTO AND ALONG RIVERVIEW ROAD, INTO AND ALONG JOHN ROSS ROAD, INTO AND ALONG NYATHI ROAD TO MTUBATUBA TAXI RANK AND RETURN.</p> <p>RETURN TRIP.</p> <p>ROUTE: FROM MTUBATUBA TAXI RANK, INTO AND ALONG NYATHI ROAD, INTO AND ALONG JOHN ROSS ROAD, INTO AND ALONG RIVERVIEW ROAD, INTO AND ALONG BHOBHOZA ROAD, INTO AND ALONG N2, JOIN M4 AT BALLITO, PROCEED ALONG M4 TO DURBAN, RIGHT INTO ARGYLE ROAD, LEFT INTO UMGENI ROAD, RIGHT INTO LEOPOLD STREET, RIGHT INTO WARWICK AVENUE, RIGHT INTO ALICE STREET, LEFT INTO ALBERT STREET, UMGENI ROAD TO CRABBE STREET TAXI RANK</p>
12.19	<p>21004R2207Q10049750 - DURBAN TO STANGER FROM APPROVED TAXI RANK IN DURBAN TO APPROVED TAXI RANK IN STANGER DIRECT AND RETURN FORWARD TRIP.</p> <p>ROUTE: FROM CARTWRIGHT FLATS TAXI RANK INTO UMGENI ROAD TURN INTO ARGYLE ROAD AND JOIN M, INTO AND ALONG M4, INTO R214 VIA UMHLALI, JOIN R102 VIA SHAKASKRAAL TURN INTO CHIEF ALBERT LUTHULI STREET INTO BALCOMBE ROAD TO KWA DUKUZA/STANGER TAXI RANK AND RETURN.</p> <p>RETURN TRIP.</p> <p>ROUTE: FROM KWADUKUZA / STANGER TAXI RANK INTO BALCOMBE ROAD, INTO CHIEF ALBERT LUTHULI STREET, JOIN THE R102 VIA SHAKASKRAAL, INTO R214 VIA UMHLALI, INTO AND ALONG M4 TO DURBAN, INTO ARGYLE ROAD, LEFT INTO UMGENI ROAD, RIGHT INTO LEOPOLD STREET, RIGHT INTO WARWICK AVENUE, RIGHT INTO ALICE STREET LEFT INTO ALBERT STREET, INTO CARTWRIGHT FLATS TAXI RANK.</p>
12.20	<p>21004R22076H10049752 - DURBAN TO NONGOMA FROM APPROVED TAXI RANK IN DURBAN TO APPROVED TAXI RANK IN NONGOMA .</p> <p>FORWARD TRIP.</p> <p>ROUTE: FROM CRABBE STREET TAXI RANK LEFT INTO OSBORNE STREET, INTO FIRST AVENUE / STAMFORDHILL ROAD INTO ARGYLE ROAD AND JOIN M4 PROCEED TO N2 AT BALLITO, INTO AND ALONG N2 TO R66, INTO AND ALONG R66 BY PASSING ESHOWE, INTO AND ALONG R84, TURN TO R66 TO NONGOMA BY PASSING ULUNDI TO NONGOMA TAXI RANK AND RETURN.</p> <p>RETURN TRIP.</p> <p>ROUTE: FROM NONGOMA TAXI RANK, TURN INTO R66 BY PASSING ULUNDI, INTO AND ALONG R84, INTO AND ALONG R66 BY PASSING ESHOWE, INTO AND ALONG N2, JOIN M4 AT BALLITO, PROCEED ALONG M4 TO DURBAN, RIGHT INTO ARGYLE ROAD, LEFT INTO UMGENI ROAD, RIGHT INTO LEOPOLD STREET, RIGHT INTO WARWICK AVENUE, RIGHT INTO ALICE STREET, LEFT INTO ALBERT STREET, UMGENI ROAD, TO CRABBE STREET TAXI RANK.</p>
12.21	<p>21004R2207J510049756 - DURBAN TO VRYHEID FROM APPROVED TAXI RANK IN DURBAN TO APPROVED TAXI RANK IN VRYHEID DIRECT AND RETURN FORWARD TRIP.</p> <p>ROUTE: FROM CRABBE STREET TAXI RANK LEFT INTO OSBORNE STREET, INTO FIRST AVENUE, STAMFORDHILL ROAD JOIN M PROCEED TO N2 AT BALLITO INTO AND ALONG N2, TO R66 VIA GINGINDLOVU INTO AND ALONG R84 VIA MELMOTH AND CONTINUE TO VRYHEID EAST ON R84 JOIN STRETCH STREET AND TURN AT BOCRET STREET TO VRYHEID TAXI RANK AND RETURN.</p> <p>RETURN TRIP.</p> <p>ROUTE: FROM VRYHEID TAXI RANK INTO BOCRET STREET, INTO STRETCH STREET, INTO R84 WEST, INTO AND ALONG R84 VIA MELMOTH, INTO AND ALONG R66 VIA GINGINDLOVU, INTO AND ALONG N2, JOIN M4 AT BALLITO, PROCEED ALONG M4 TO DURBAN, RIGHT INTO ARGYLE ROAD, LEFT INTO UMGENI ROAD, RIGHT INTO LEOPOLD STREET, RIGHT INTO WARWICK AVENUE, RIGHT INTO ALICE STREET, LEFT INTO ALBERT STREET, UMGENI ROAD TO CRABBE STREET TAXI RANK.</p> <p>NB: RETURN JOURNEY THE RETURN TRIP IS THE FORWARD TRIP IN REVERSE SAVE AND EXCEPT WHERE ONE WAY STREETS IN CITY AREAS DO NOT ALLOW THIS WHEREUPON THE ROUTE SHALL BE AS CLOSE AS POSSIBLE TO THAT OF THE FORWARD TRIP AND AS PRESCRIBED BY THE RELEVANT LOCAL AUTHORITY.</p>



transport

Department:
Transport
Province of KwaZulu-Natal

GAZETTE

LGKZNG44-2022-MAR

REGION: ALL

12.22	<p>21004R21004R00049757 - DURBAN TO FICKSBURG FROM APPROVED TAXI RANK IN DURBAN TO APPROVED TAXI RANK IN FICKSBURG DIRECT AND RETURN FORWARD TRIP.</p> <p>ROUTE: FROM CARTWRIGHT FLATS TAXI RANK INTO AND ALONG UMGENI ROAD RIGHT INTO AND ALONG LEOPOLD STREET INTO AND ALONG N TO HARRISMITH INTO AND ALONG R712, INTO AND ALONG R711 VIA FOURIESBERG, INTO AND ALONG R26 TO FICKSBURG, INTO MC CABE STREET, INTO AND ALONG TOORN STREET TO TAXI RANK IN FICKSBURG AND RETURN.</p> <p>RETURN TRIP.</p> <p>ROUTE: FROM FICKSBURG TAXI RANK INTO AND ALONG TOORN STREET, INTO MCCABE STREET INTO AND ALONG R26, INTO AND ALONG R711 VIA FICKSBURG, INTO AND ALONG R712 TO HARRISMITH INTO AND ALONG N TO DURBAN, INTO OLD DUTCH ROAD, ALICE STREET, LEFT INTO ALBERT STREET, INTO CARTWRIGHT FLATS TAXI RANK.</p> <p>ALTERNATIVELY: VIA PINETOWN ON RETURN TRIPS TO DURBAN (DROP PASSENGERS ONLY): FROM FICKSBURG TAXI RANK... TO N3 INTO AND ALONG M13 TO PINETOWN INTO AND ALONG OLD MAIN ROAD RIGHT INTO CROMPTON STREET TO M13, JOIN N3 AT PARADISE VALLEY INTO AND ALONG N TO DURBAN, INTO OLD DUTCH ROAD, ALICE STREET LEFT INTO ALBERT STREET TO CARTWRIGHT FLATS TAXI RANK. NO PASSENGERS TO BE PICKED UP IN PINETOWN.</p>
12.23	<p>21004R11008Z10049758 - DURBAN TO JOHANNESBURG FROM APPROVED TAXI RANK IN DURBAN TO WANDERERS STREET, JOHANNESBURG TO PARK CITY TAXI RANK NO2 DIRECT AND RETURN.</p> <p>ROUTE: FROM CRABBE STREET / OSBORNE STREET TAXI RANK INTO FIRST AVENUE, EPSOME ROAD, UMGENI ROAD, LEOPOLD STREET, INTO AND ALONG N3 BY PASSING PIETERMARTIZBURG, HARRISMITH TO M2 WEST JOHANNESBURG, INTO AND ALONG HARROW ROAD, ANDERSON STREET, TROY STREET, PLAIN STREET, WANDERERS STREET, TO WANDERERS STREET TAXI RANK JOHANNESBURG AND RETURN.</p> <p>RETURN TRIP.</p> <p>ROUTE: FROM WANDERERS STREET TAXI RANK INTO PLAIN STREET, TROY STREET, ANDERSON STREET, INTO AND ALONG HARROW ROAD, INTO AND ALONG M2 EAST, INTO AND ALONG N3 PASSING HARRISMITH, AND PIETERMARTIZBURG TO DURBAN, INTO OLD DUTCH ROAD, ALICE STREET, LEFT INTO ALBERT STREET, UMGENI ROAD INTO CRABBE STREET / OSBORNE STREET TAXI RANK.</p>
12.24	<p>21004R7203CE10049759 - DURBAN TO QWA QWA FROM APPROVED TAXI RANK IN DURBAN TO APPROVED TAXI RANK IN QWAQWA DIRECT AND RETURN FORWARD TRIP.</p> <p>ROUTE: FROM CARTWRIGHT FLATS TAXI RANK INTO AND ALONG UMGENI ROAD, INTO AND ALONG LEOPOLD STREET, INTO AND ALONG N TO HARRISMITH FROM HARRISMITH ALONG R712, INTO AND ALONG R57 TO PHUTHADITJABA INTO AND ALONG MAMPOI STREET TO QWAQWA TAXI RANK AND RETURN.</p> <p>ALTERNATIVELY... INTO AND ALONG N3 TO R74, INTO AND ALONG R74, TO R712, INTO AND ALONG R712, INTO AND ALONG R57 TO PHUTHADITJABA, MAMPOI STREET TO QWAQWA TAXI RANK AND RETURN.</p> <p>RETURN TRIP.</p> <p>ROUTE: FROM QWAQWA TAXI RANK INTO AND ALONG MAMPOI STREET, INTO AND ALONG R57, INTO AND ALONG R712 TO HARRISMITH, INTO AND ALONG N3 TO DURBAN, INTO OLD DUTCH ROAD, ALICE STREET, LEFT INTO ALBERT STREET, INTO CARTWRIGHT FLATS TAXI RANK.</p> <p>ALTERNATIVELY: VIA PINETOWN ON RETURN TRIPS TO DURBAN (DROP PASSENGERS ONLY).</p> <p>FROM: QWAQWA TAXI RANK... TO N3 INTO AND ALONG M13 TO PINETOWN INTO AND ALONG OLD MAIN ROAD RIGHT INTO CROMPTON STREET TO M13, JOIN N3 AT PARADISE VALLEY INTO AND ALONG N TO DURBAN INTO OLD DUTCH ROAD, ALICE STREET LEFT INTO ALBERT STREET TO CARTWRIGHT FLATS TAXI RANK. NO PASSENGERS TO BE PICKED UP IN PINETOWN.</p>
12.25	<p>21004R7100MF10049760 - DURBAN TO WELKOM.</p> <p>ROUTE: FROM CARTWRIGHT FLATS TAXI RANK INTO AND ALONG UMGENI ROAD, RIGHT INTO AND ALONG LEOPOLD STREET INTO AND ALONG N TO HARRISMITH, INTO AND ALONG N5 VIA BETHLEHEM, SENEKAL, INTO AND ALONG R70 VIA VENTERSBERG, INTO AND ALONG R73 VIA VIRGINIA INTO AND ALONG POWER ROAD TO CONSTANTIA / MOTHUSI ROAD TO TAXI RANK IN WELKOM AND RETURN.</p> <p>RETURN TRIP.</p> <p>ROUTE: FROM WELKOM TAXI RANK INTO CONSTANTIA / MOTHUSI ROAD, INTO AND ALONG POWER ROAD, INTO AND ALONG R73 VIA VIRGINIA, INTO AND ALONG R70 VIA VENTERSBERG, INTO AND ALONG N5 VIA SENEKAL AND BETHLEHEM, INTO HARRISMITH, INTO AND ALONG N TO DURBAN, INTO OLD DUTCH ROAD, ALICE STREET, LEFT INTO ALBERT STREET, INTO CARTWRIGHT FLATS TAXI RANK.</p> <p>ALTERNATIVELY: VIA PINETOWN ON RETURN TRIPS TO DURBAN (DROP PASSENGERS ONLY).</p> <p>FROM WELKOM... TO N3 INTO AND ALONG M13 TO PINETOWN INTO AND ALONG OLD MAIN ROAD RIGHT INTO CROMPTON STREET TO M13, JOIN N3 AT PARADISE VALLEY INTO AND ALONG N TO DURBAN INTO OLD DUTCH ROAD, ALICE STREET TO CARTWRIGHT FLATS TAXI RANK.</p> <p>NO PASSENGERS TO BE PICKED UP IN PINETOWN. NB: RETURN JOURNEY THE RETURN TRIP IS THE FORWARD TRIP IN REVERSE SAVE AND EXCEPT WHERE ONE WAY STREETS IN CITY AREAS DO NOT ALLOW THIS WHEN EUPON THE ROUTE SHALL BE AS CLOSE AS POSSIBLE TO THAT OF THE FORWARD TRIP AND AS PRESCRIBED BY THE RELEVANT LOCAL AUTHORITY.</p>
12.26	<p>2206LS22071P10053699 - DURBAN TO GINGINDLOVU</p> <p>FROM APPROVED TAXI RANK IN DURBAN TO APPROVED TAXI RANK IN GINGINDLOVU DIRECT AND RETURN.</p> <p>ROUTE: FROM CRABBE STREET TAXI RANK, INTO OSBORNE STREET, INTO FIRST AVENUE/STAMFORDHILL ROAD INTO ARGYLE ROAD JOIN M PROCEED TO N2 AT BALLITO, PROCEED ALONG THE N2 TO R258, INTO AND ALONG R258, INTO AND ALONG ROAD R102 TO MAIN STREET, GINGINDLOVU, CONTINUE ALONG MAIN STREET TO GINGINDLOVU TAXI RANK AND RETURN.</p> <p>RETURN TRIP.</p> <p>ROUTE: FROM GINGINDLOVU TAXI RANK INTO MAIN STREET, INTO AND ALONG R258, INTO N2, JOIN M4 AT BALLITO: PROCEED ALONG M4 TO DURBAN, RIGHT INTO ARGYLE ROAD, LEFT INTO UMGENI ROAD, RIGHT INTO LEOPOLD STREET, RIGHT INTO WARWICK AVENUE, RIGHT INTO ALICE STREET, LEFT INTO ALBERT STREET, INTO UMGENI ROAD TO CRABBE STREET TAXI RANK.</p>



transport

Department:
Transport
Province of KwaZulu-Natal

GAZETTE

LGKZNG44-2022-MAR

REGION: ALL

12.27	<p>KZPRERC2728038 - DURBAN TO STANDERTON.</p> <p>FROM OSBORNE ROAD TAXI RANK, LEFT TO FIRST AVENUE, BECOMES EPSOM ROAD, WHICH BECOMES INGUCE, RIGHT DAVID WEBSTER (LEOPOLD STREET), INTO N3, PASS MOOI RIVER OFF RAMP AND TURN RIGHT TO R103, PASS COLENZO, PASS ROOSBOM OFF RAMP AND TURN RIGHT TO N1, INTO LYELL STREET, LYELL STREET BECOMES N1, PASS NEWCASTLE, LEFT TO ADELADE TAMBO STREET, PASS VOLKSRUST, RIGHT TO GOVAN MBEKI DRIVE, INTO R23 PASS PERDEKOP, R23 BECOMES R546, RIGHT TO VRY STREET, RIGHT TO BURGER STREET INTO BURGER STREET INTO BURGER STREET INTO BURGER STREET TAXI RANK.</p> <p>RETURN ROUTE.</p> <p>FROM STANDERTON TAXI RANK IN BURGER STREET, INTO MONANI MASIYELA STREET, LEFT TO VRY STREET, LEFT TO R23, RIGHT TO ADELADE TAMBO STREET, LEFT TO N1 OFF RAMP AND TURN LEFT TO R103, PASS ROOSBOM AND COLENZO OFF RAMP AND LEFT TO N8, PASS ALL PLACES MENTIONED BEFORE ON N3, LEFT TO OLD DUTCH ROAD, INTO JOHANNES NKOSI (ALICE STREET), LEFT TO INGUCE (ALBERT STREET), INTO UMNENI ROAD, LEFT TO CRABBE STREET TAXI RANK.</p>
12.28	<p>KZPRERC2728283 - DURBAN TO WITBANK.</p> <p>FROM OSBORNE ROAD TAXI RANK, LEFT TO FIRST AVENUE, BECOMES EPSOM ROAD, WHICH BECOMES INGUCE, RIGHT DAVID WEBSTER (LEOPOLD STREET), INTO N3, PASS MOOI RIVER OFF RAMP AND TURN RIGHT TO R103, PASS COLENZO, PASS ROOSBOM OFF RAMP AND TURN RIGHT TO N1, INTO LYELL STREET, LYELL STREET BECOMING N1, PASS LADYSMITH, PASS NEWCASTLE, PASS CHARLESTOWN, PASS VOLKSRUST, PASS AMERSFORT, PASS ERMELO, PASS HENDRINA, LEFT TO R8, RIGHT TO R542, RIGHT TO R544, RIGHT TO BEAUTY AVENUE, TO DUVAN TAXI RANK IN WITBANK.</p> <p>RETURN ROUTE.</p> <p>FROM DUVAN TAXI RANK IN WITBANK, LEFT TO BEAUTY STREET, LEFT TO R544, RIGHT TO M35, LEFT TO N17, RIGHT TO M35, INTO N11 OFF RAMP AND LEFT TO R103, PASS ROOSBOM AND COLENZO OFF RAMP AND LEFT TO N8, LEFT TO OLD DUTCH ROAD, INTO JOHANNES NKOSI (ALICE STREET), LEFT TO INGUCE (ALBERT STREET), INTO UMNENI ROAD, LEFT TO CRABBE STREET TAXI RANK.</p>
12.29	<p>KZPRERC2728577 - DURBAN TO VEREENIGING</p> <p>FROM OSBORNE ROAD TAXI RANK, LEFT TO FIRST AVENUE, BECOMES EPSOM ROAD, WHICH BECOMES INGUCE, RIGHT DAVID WEBSTER (LEOPOLD STREET), INTO N3, PASS PIETERMARITZBURG, PASS MOOI RIVER, PASS HARRISMITH, PASS WARDEN, LEFT TO R54, LEFT TO R42, RIGHT TO GENERAL HERTZOG STREET, LEFT TO UNION STREET, TO VEREENIGING TAXI RANK (R522) AND RETURN ON THE SAME ROUTE.</p> <p>RETURN ROUTE</p> <p>FROM VEREENIGING TAXI RANK (R522), RIGHT TO GENERAL HERTZOG, RIGHT R54, TO N3, PASS ALL ABOVE MENTIONED PLACES THAT ARE ON THE N3 AND THEN LEFT TO OLD DUTCH ROAD, INTO JOHANNES NKOSI (ALICE STREET), LEFT TO INGUCE (ALBERT STREET), INTO UMNENI ROAD, LEFT TO CRABBE STREET TAXI RANK.</p>



transport

Department:
Transport
Province of KwaZulu-Natal

GAZETTE

LGKZNG44-2022-MAR

REGION: ALL

1) Application Number: APP0137573	2) Gazette Number: LGKZNG44-2022-MAR
3) Applicant: KA NXUMALO ID NO. 8208035479089 Association: MALUKAZI TAXI ASSOCIATION	4) Applicant Address: DLAMBULA ROAD DANGANYA AREA 1022 UMKOMAAS 4170
5) Existing Licence Holder: NOT APPLICABLE ID NO. NOT APPLICABLE	6) Existing Licence Holder Address: NOT APPLICABLE
7) Type of application: NEW OPERATING LICENCE	8) Operating Licence Number: LGKZN1203000339
9) Vehicle Type: MINIBUS	10) 1 X 15 (SEATED) + 0 (STANDING)
11) Region: NINGIZMU 2	
12.1	2206QE2209WC00049624 - MALUKAZI TO ISIPINGO. FROM THE TAXI RANK, CORNER OF LOTUS AND POSTUM ROADS, ALONG POSTUM ROAD, PICKING UP AT THE TAXI STOPS NEAR THE INTERSECTION WITH ROADS 6,5,4,3 AND 2 AND PROCEED ALONG POSTUM ROAD, RIGHT INTO M35 LEFT INTO OLD MAIN ROAD, LEFT INTO ALEXANDRA AVENUE, LEFT INTO RANK C NEAR REDBRO CENTRE, DROP OFF AND PICK UP PASSENGERS AND RETURN TO MALUKAZI TAXI RANK ALONG THE SAME ROUTE IN REVERSE.
12.2	2209WC2209WC00049625 - ISIPINGO TO ISIPINGO FROM THE TAXI RANK ON ROAD 2456, NEAR EZIMBOKODWENI RIVER, ALONG ROADS 2456, LEFT INTO ROAD 2462, PICKING UP AT DESIGNATED TAXI STOPS, PROCEED ALONG 2456, PASSING ROADS 2464, 2462, EMAFEYZINI PRIMARY SCHOOL, 2456 AND 2403. TURN RIGHT INTO ROAD 2403 AND PROCEED TO PICK NEAR ROAD 2430, TURN LEFT INTO ROAD 2455, RIGHT INTO 2472 AND PROCEED PASSING ROADS 2403 INTO 2472 INTO 2474 PASSING 2475 AND CONTINUE ALONG 2474 TO SOUTH SPINAL ROAD. TURN RIGHT INTO SOUTH SPINAL ROAD, LEFT INTO MR80, PICKING UP NEAR ROAD 2448 AND M35. TURN LEFT INTO M35 AND PICK UP AT TAXI STOP ON M35 AND PROCEED ALONG M35, PICK UP NEAR ROAD 2103 (NEAR SHELL GARAGE) AND PROCEED PASSING ROAD 108042, PASSING THE POWER STATION, LEFT AT THE FIRST ROBOT INTO OLD MAIN ROAD (ISIPINGO), LEFT AT SECOND ROBOT INTO ALEXANDRA AVENUE AND PROCEED ALONG ALEXANDRA AVENUE TO RANK C IN ISIPINGO (NEAR REDBRO CENTRE). AND RETURN ALONG THE SAME ROUTE IN REVERSE.
12.3	2206QE21004R00049626 - PHILANI VALLEY TO DURBAN FROM PHILANI VALLEY TO M35 TURN RIGHT INTO JEFFELS ROAD, CONTINUE TO WILCOX ROAD, TURN RIGHT INTO PROSPECTON ROAD, CONTINUE WITH PROSPECTON ROAD AND TURN RIGHT INTO N2, AND PROCEED LEFT INTO M4 (INKOSI ALBERT LUTHULI), TURN RIGHT INTO WEST STREET, LEFT INTO FIELD STREET, INTO QUEEN STREET AND PROCEED TO RANK104. FROM QUEEN STREET TAXI RANK, RIGHT INTO ALBERT STREET, LEFT INTO LEOPOLD STREET, LEFT INTO MARKET ROAD, DIRECT INTO THE M4 AND RETURN TO PHILANI VALLEY ALONG THE REMAINDER OF THE FORWARD ROUTE IN REVERSE.



transport

Department:
Transport
Province of KwaZulu-Natal

GAZETTE

LGKZNG44-2022-MAR

REGION: ALL

1) Application Number: APP0137586	2) Gazette Number: LGKZNG44-2022-MAR
3) Applicant: S NAICKER ID NO. 670313522084 Association: NORTHERN SUBURBS TAXI ASSOCIATION	4) Applicant Address: 55 BRIKHAN ROAD ORIENT HEIGHTS PIETERMARITZBURG 3201
5) Existing Licence Holder: RG NAICKER ID NO. 3305055084081	6) Existing Licence Holder Address: 55 BRIKHAN ROAD ORIENT HEIGHTS, PMBURG KWAZULU NATAL KWA-ZULU NATAL 3201
7) Type of application: DECEASED TRANSFER	8) Operating Licence Number: LKNKZN0114642
9) Vehicle Type: NOT AVAILABLE	10) 1 X 12 (SEATED) + 0 (STANDING)
11) Region: UMGUNGUNDLOVU	
12.1	<p>22068T22068T00053104 - NORTHDALE NO.3 – BALHAMBRA WAY TO FREEDOM SQUARE TERMINAL</p> <p>INBOUND: BOMBAY/SHAMROCK – IN BOMBAY (KPC0001) TO FREEDOM SQUARE TERMINAL NO2 – OFF CHURCH (KPC0001).</p> <p>FROM BOMBAY, GANGEA, HIMALAYA, CACTUS, BOMBAY, BALHAMBRA, NAIDOO, CHOTA MOTALA (OLD GREYTOWN), BHAMBATHA (GREYTOWN), CHURCH.</p> <p>OUTBOUND: FREEDOM SQUARE TERMINAL NO2 – OFF CHURCH (KPC0001) TO BOMBAY/SHAMROCK - IN BOMBAY (KPC0001).</p> <p>FROM OLD MARKET, LANGALIBALELE (LONGMARKET), MURPH, CHURCH, BHAMBATHA (GREYTOWN), CHOTA MOTALA (OLD GREYTOWN), NAIDOO, BOMBAY.</p> <p>ALTERNATIVE ROUTING.</p> <p>OUTBOUND.</p> <p>A. CHURCH, GREYTOWN, OLD GREYTOWN.</p> <p>RESTRICTIONS.</p> <p>ONLY OFF-LOADING OF PASSENGERS IS PERMITTED ALONG GREYTOWN ROAD FROM MANCHESTER ROAD TO OLD GREYTOWN ROAD AND IN OHRTMANN ROAD FROM MANNING AVENUE TO ECHO ROAD.</p> <p>SECONDARY ROUTES:</p> <p>ADMIRAL AINTREE ALLANDALE : KHAN – OLD GREYTOWN AMRITSAR AUGUSTA BAIJOO : ALLANDALE – NAIDOO BALHAMBRA : BOMBAY – BOMBAY BELFORT : BOUNDARY BELFORT – FAIRBREEZE BERTHA BOMBAY : BALHAMBRA – BALHAMBRA BOSHOF: CHURCH - LOOP BOUNDARY : BELFORT FAIRBREEZE DEHLI : BOMBAY MYSORE DRESDA : JUPITER – NORTHDALE PRIMARY EAST: CHURCH - LOOP EAST : LONGMARKET – CHURCH FAILSWORTH FAIRBREEZE FLAMINGO GANGES : BOUNDARY – HILALAYA GHANDHI : BALHAMBRA – MYSORE GLADIOLA : BERTHA – LARKSPUR HEATHER HIMALAYA : CACTUS FAIRBREEZE JUPITER : DRESDA – GHANDI KHAN : ALLANDALE – OLD GREYTOWN LARKSPUR : BERTHA GLADIOLA LONGMARKET : MURPHY – EAST MANNING: EAST ORTHMANN MEDINA : AMRITSAR – BOMBAY MYSORE NAIDOO : KHAN – OLD GREYTOWN OLD GREYTOWN : KHAN – NAIDOO OLD GREYTOWN: MANCHESTER - GREYTOWN PRIMROSE : BOMBAY – DAHLIA SEAGULL : ADMIRAL – AMRITSAR SWALLOW TULSHI WREN.</p>
12.2	<p>22068T22068T00053112 - CHARTER SERVICE</p> <p>FROM NORTHERN SUBURBS TAXI RANK TO POINTS WITHIN THE PROVINCE OF KWAZULU NATAL ONLY. NO PICKING UP OR SETTING DOWN OF PASSENGERS ON ROUTE.</p>



transport

Department:
Transport
Province of KwaZulu-Natal

GAZETTE

LGKZNG44-2022-MAR

REGION: ALL

1)	Application Number: APP0137588	2)	Gazette Number: LGKZNG44-2022-MAR
3)	Applicant: S NAICKER ID NO. 670313522084 Association: NORTHERN SUBURBS TAXI ASSOCIATION	4)	Applicant Address: 55 BRIKHAN ROAD ORIENT HEIGHTS PIETERMARITZBURG 3201
5)	Existing Licence Holder: RG NAICKER ID NO. 3305055084081	6)	Existing Licence Holder Address: 55 BRIKHAN ROAD ORIENT HEIGHTS, PMBURG KWAZULU NATAL KWA-ZULU NATAL 3201
7)	Type of application: DECEASED TRANSFER	8)	Operating Licence Number: LKNKZN0115873
9)	Vehicle Type: NOT AVAILABLE	10)	1 X 12 (SEATED) + 0 (STANDING)
11)	Region: UMGUNGUNDLOVU		
12.1	<p>22068T22068T00053104 - NORTHDALE NO.3 – BALHAMBRA WAY TO FREEDOM SQUARE TERMINAL</p> <p>INBOUND: BOMBAY/SHAMROCK – IN BOMBAY (KPC0001) TO FREEDOM SQUARE TERMINAL NO2 – OFF CHURCH (KPC0001).</p> <p>FROM BOMBAY, GANGEA, HIMALAYA, CACTUS, BOMBAY, BALHAMBRA, NAIDOO, CHOTA MOTALA (OLD GREYTOWN), BHAMBATHA (GREYTOWN), CHURCH.</p> <p>OUTBOUND: FREEDOM SQUARE TERMINAL NO2 – OFF CHURCH (KPC0001) TO BOMBAY/SHAMROCK - IN BOMBAY (KPC0001).</p> <p>FROM OLD MARKET, LANGALIBALELE (LONGMARKET), MURPH, CHURCH, BHAMBATHA (GREYTOWN), CHOTA MOTALA (OLD GREYTOWN), NAIDOO, BOMBAY.</p> <p>ALTERNATIVE ROUTING.</p> <p>OUTBOUND.</p> <p>A. CHURCH, GREYTOWN, OLD GREYTOWN.</p> <p>RESTRICTIONS.</p> <p>ONLY OFF-LOADING OF PASSENGERS IS PERMITTED ALONG GREYTOWN ROAD FROM MANCHESTER ROAD TO OLD GREYTOWN ROAD AND IN OHRTMANN ROAD FROM MANNING AVENUE TO ECHO ROAD.</p> <p>SECONDARY ROUTES:</p> <p>ADMIRAL AINTREE ALLANDALE : KHAN – OLD GREYTOWN AMRITSAR AUGUSTA BAIJOO : ALLANDALE – NAIDOO BALHAMBRA : BOMBAY – BOMBAY BELFORT : BOUNDARY BELFORT – FAIRBREEZE BERTHA BOMBAY : BALHAMBRA – BALHAMBRA BOSHOF: CHURCH - LOOP BOUNDARY : BELFORT FAIRBREEZE DEHLI : BOMBAY MYSORE DRESDA : JUPITER – NORTHDALE PRIMARY EAST: CHURCH - LOOP EAST : LONGMARKET – CHURCH FAILSWORTH FAIRBREEZE FLAMINGO GANGES : BOUNDARY – HILALAYA GHANDHI : BALHAMBRA – MYSORE GLADIOLA : BERTHA – LARKSPUR HEATHER HIMALAYA : CACTUS FAIRBREEZE JUPITER : DRESDA – GHANDI KHAN : ALLANDALE – OLD GREYTOWN LARKSPUR : BERTHA GLADIOLA LONGMARKET : MURPHY – EAST MANNING: EAST ORTHMANN MEDINA : AMRITSAR – BOMBAY MYSORE NAIDOO : KHAN – OLD GREYTOWN OLD GREYTOWN : KHAN – NAIDOO OLD GREYTOWN: MANCHESTER - GREYTOWN PRIMROSE : BOMBAY – DAHLIA SEAGULL : ADMIRAL – AMRITSAR SWALLOW TULSHI WREN.</p>		
12.2	<p>22068T22068T00053112 - CHARTER SERVICE</p> <p>FROM NORTHERN SUBURBS TAXI RANK TO POINTS WITHIN THE PROVINCE OF KWAZULU NATAL ONLY. NO PICKING UP OR SETTING DOWN OF PASSENGERS ON ROUTE.</p>		



transport

Department:
Transport
Province of KwaZulu-Natal

GAZETTE

LGKZNG44-2022-MAR

REGION: ALL

1) Application Number: APP0137590	2) Gazette Number: LGKZNG44-2022-MAR
3) Applicant: TW SHONGWE ID NO. 7901095504082 Association: NOT AVAILABLE	4) Applicant Address: F546 SECTION 6 MADADENI 2951
5) Existing Licence Holder: NOT APPLICABLE ID NO. NOT APPLICABLE	6) Existing Licence Holder Address: NOT APPLICABLE
7) Type of application: NEW OPERATING LICENCE	8) Operating Licence Number: NOTAVAILABLE
9) Vehicle Type: MINIBUS	10) 1 X 9 (SEATED) + 0 (STANDING)
11) Region: AMAJUBA	
12.1	<p>KZPRERC2858133 - SCHOLARS AND THEIR PERSONAL EFFECTS:</p> <p>MF57 STREET SECTION 6, MADADENI TO LENNOXTON PRIMARY SCHOOL STARTING TIME IN THE MORNING 5H30AM FROM HOME AT MF57 STREET SECTION 6 TURN RIGHT AND TURN TO MF59 STREET PICK-UP ONE CHILD MAKE A U-TURN, TURN LEFT TO MF50 STREET, TURN RIGHT TO MF58 STREET PICK-UP ONE CHILD DRIVE TOWARD T-JUNCTION ON MAD12 STREET AND TURN ON THE LEFT TOWARDS MAD8 STREET, TURN RIGHT ON M124 STREET TURN RIGHT TO M129 STREET PICK-UP ONE CHILD AND MAKE A U- TURN DRIVE BACK TURN RIGHT TO MF24 STREET DRIVE TOWARDS T-JUNCTION AND TURN LEFT MAD29 STREET TURN LEFT ON MM1 STREET, TURN LEFT WITH MM17 STREET, TURN RIGHT WITH MM24 STREET PICK-UP ONE CHILD, MAKE U-TURN DRIVE STRAIGHT ON MM24 STREET MAKE A RIGHT TURN MM17 STREET PICK-UP TWO CHILDREN, DRIVE TOWARDS MM34 STREET, DRIVE TO THE T-JUNCTION TURN TO MAD9 STREET TURN TO MAD12 STREET TURN RIGHT TO INKOSI BHUNGANE STREET, MAKE LEFT TURN ON MF1 AND TURN RIGHT ON MF20 STREET PICK-UP TWO CHILDREN, TRAVEL STRAIGHT TO A T-JUNCTION MF6 BEND ON MF19 STREET, TURN MF18 STREET TURN RIGHT TO MF17 STREET TURN RIGHT TO MF39 STREET MAKE U-TURN TOWARDS MF17 TURN RIGHT TO MF24 STREET DRIVE TOWARDS 4 WAY STOP MAD7, TO MAD2 STREET TURN LEFT TO MD64 PICK-UP TWO CHILDREN MAKE U-TURN TO MAD2 STREET TURN RIGHT TO MADT DRIVE STRAIGHT, TURN RIGHT WITH INKOSI BHUNGANE STREET TURN LEFT TO MAD4 STREET AND TURN LEFT ON MAD2 STREET TURN RIGHT WITH MA1 STREET, TURN RIGHT WITH MA4 STREET PICK-UP 3 CHILDREN TURN TO MA10 STREET CURVE WITH LEFT AND JOIN MA15 STREET TURN RIGHT JOIN MAD2 STREET TURN LEFT TO MA42 STREET DRIVE TOWARDS THE NEWBRIDGE TURN RIGHT ON ASIPHEPHE ROAD TOWARD ALBERT WESSEL DRIVE AT THE ROBOT TURN RIGHT TO MARCONI DRIVE THEN TURN TO UMFOLOZI AVENUE JUMP THE STOP SIGN AT DRAKENSBURG ROAD AND TURN RIGHT TO TUGELA AVENUE AND DROP OFF CHILDREN AT HOPE COMBINE SCHOOL THEN DRIVE STRAIGHT TO RENOSTER AVENUE AT THE STOP SIGN TURN LEFT TO H.J VAN ECK DRIVE TURN RIGHT TO HENDRIK POTGIETER ROAD AND TURN RIGHT TO F.W BEYERS THEN TURN TO FRIKKIE MAYER DROP2 CHILDREN AT PANORAMA COMBINED SCHOOL AND THE DRIVE STRAIGHT AND TURN RIGHT ON D.F MALAN TURN LEFT TO F.W BEYERS AVENUE THE TURN RIGHT TO DRANKENSBURG ROAD AT THE ROBOT TURN LEFT TO ALLEN STREET TURN RIGHT TO KIRKLAND STREET THEN TURN RIGHT TO BIRDS STREET DROP2 CHILDREN OFF AT S.E VAWDA CARRY ON WITH BIRD STREET TURN RIGHT WITH KIRKLAND STREET DRIVE STRAIGHT THEN TURN LEFT WITH DRAPER STREET DROP5 CHILDREN AT LENNOXTON PRIMARY SCHOOL. THE AFTERNOON TRIPS ARE THE SAME AS THE MORNING TRIPS START PICK-UP AT 13H00PM UNTILL 16H00.</p>



transport

Department:
Transport
Province of KwaZulu-Natal

GAZETTE

LGKZNG44-2022-MAR

REGION: ALL

1) Application Number: APP0137599	2) Gazette Number: LGKZNG44-2022-MAR
3) Applicant: D DUBE ID NO. 8303026245084 Association: DURBAN LONG DISTANCE TAXI ASSOCIATION	4) Applicant Address: 32 UMGENI RD 273 UMGENI CENTRE DURBAN 4001
5) Existing Licence Holder: FA DUBE ID NO. 5306125440087	6) Existing Licence Holder Address: 273 UMGENI ROAD 32 UMGENI CENTRE KWAZULU-NATAL 4001
7) Type of application: NORMAL TRANSFER	8) Operating Licence Number: LGKZN1303001364
9) Vehicle Type: MINIBUS	10) 1 X 15 (SEATED) + 0 (STANDING)
11) Region: DURBAN CENTRAL	
12.1	<p>21004R2207FP10049745 - DURBAN TO BABANANGO FROM APPROVED TAXI RANK IN DURBAN TO APPROVED TAXI RANK IN BABANANGO DIRECT AND RETURN.</p> <p>FROM CARTWRIGHT FLATS TAXI RANK INTO UMGENI ROAD TURN INTO ARGYLE ROAD AND JOIN M PROCEED TO N2 AT BALLITO, INTO AND ALONG N2 TO R66, INTO AND ALONG R66, LEFT INTO AND ALONG R68 TO TAXI RANK AT BABANANGO AND RETURN.</p> <p>RETURN TRIP</p> <p>FROM BABANANGO TAXI RANK INTO AND ALONG R68, INTO AND ALONG R66, INTO N2, JOIN M4 AT BALLITO; PROCEED ALONG M4 TO DURBAN, RIGHT INTO ARGYLE ROAD, LEFT INTO UMGENI ROAD, RIGHT INTO LEOPOLD STREET, RIGHT INTO WARWICK AVENUE, RIGHT INTO ALICE STREET, LEFT INTO ALBERT STREET, TO CARTWRIGHT FLATS TAXI RANK.</p>
12.2	<p>21004R21004R00049746 - DURBAN TO MANGUZA FROM APPROVED TAXI RANKS IN DURBAN TO APPROVED TAXI RANKS IN MANGUZA DIRECT AND RETURN.</p> <p>FROM CARTWRIGHT FLATS TAXI RANK INTO UMGENI ROAD TURN INTO ARGYLE ROAD AND JOIN M PROCEED TO N2 AT BALLITO, INTO AND ALONG N2, INTO AND ALONG R38, INTO AND ALONG R38 BY PASSING JOZINI INTO AND ALONG R22 TO KWANGWANASE, INTO MAIN ROAD KWANGWANASE TO KWANGWANASE TAXI RANK AND RETURN.</p> <p>RETURN</p> <p>FROM KWANGWANASE TAXI RANK INTO MAIN ROAD, INTO AND ALONG R22, INTO AND ALONG R38 PASSING JOZINI, INTO AND ALONG N2, JOIN M4 AT BALLITO, PROCEED ALONG M4 TO DURBAN, RIGHT INTO ARGYLE STREET, LEFT INTO UMGENI ROAD, RIGHT INTO LEOPOLD STREET, RIGHT INTO WARWICK AVENUE, RIGHT INTO ALICE STREET, LEFT INTO ALBERT STREET, TO CARTWRIGHT FLATS TAXI RANK.</p>
12.3	<p>2206LS22071T10049748 - DURBAN TO ESHOWE FROM APPROVED TAXI RANK IN DURBAN TO APPROVED TAXI RANK IN ESHOWE DIRECT AND RETURN.</p> <p>FROM CRABBE STREET TAXI RANK, LEFT INTO OSBORNE STREET INTO FIRST AVENUE / STAMFORDHILL ROAD INTO ARGYLE ROAD JOIN M PROCEED TO N2 AT BALLITO, CONTINUE ALONG N2 TO R66, INTO AND ALONG R66, TO ESHOWE, INTO AND ALONG JOHN ROSS HIGHWAY, INTO OSBORNE ROAD TO ESHOWE TAXI RANK AND RETURN.</p> <p>RETURN</p> <p>FROM ESHOWE TAXI RANK INTO OSBORNE ROAD, INTO AND ALONG JOHN ROSS HIGHWAY, INTO AND ALONG R66, INTO AND ALONG N2, JOIN M4 AT BALLITO, PROCEED ALONG M4 TO DURBAN, RIGHT INTO ARGYLE ROAD, LEFT INTO UMGENI ROAD, RIGHT INTO LEOPOLD STREET, RIGHT INTO WARWICK AVENUE, RIGHT INTO ALICE STREET, LEFT INTO ALBERT STREET, UMGENI ROAD TO CRABBE STREET TAXI RANK.</p>
12.4	<p>21004R2206LS00049749 - DURBAN TO MKUZE FROM APPROVED TAXI RANK IN DURBAN TO APPROVED TAXI RANK IN MKUZE DIRECT AND RETURN.</p> <p>FROM CARTWRIGHT FLATS TAXI RANK INTO UMGENI ROAD TURN INTO ARGYLE ROAD AND JOIN M PROCEED TO N2 AT BALLITO, INTO AND ALONG N2 RIGHT INTO MKUZE MAIN ROAD, INTO EAGLE AVENUE TO MKUZE TAXI RANK AND RETURN.</p> <p>RETURN</p> <p>FROM MKUZE TAXI RANK INTO EAGLE AVENUE, INTO MAIN ROAD, INTO AND ALONG N2, JOIN M4 AT BALLITO, PROCEED ALONG M4 TO DURBAN, RIGHT INTO ARGYLE ROAD, LEFT INTO UMGENI ROAD, RIGHT INTO LEOPOLD STREET, RIGHT INTO WARWICK AVENUE, RIGHT INTO ALICE STREET, LEFT INTO ALBERT STREET TO CARTWRIGHT FLATS TAXI RANK.</p>
12.5	<p>21004R21004R00049751 - DURBAN TO PONGOLA APPROVED TAXI RANKS IN DURBAN TO APPROVED TAXI RANKS IN PONGOLA DIRECT AND RETURN.</p> <p>FROM CARTWRIGHT FLATS TAXI RANK, INTO UMGENI ROAD, INTO ARGYLE ROAD JOIN M PROCEED TO N2 AT BALLITO, INTO AND ALONG N2 TO PONGOLA, TURNING INTO PONGOLA TAXI RANK AND RETURN.</p> <p>RETURN</p> <p>FROM PONGOLA TAXI RANK, INTO AND ALONG N2, JOIN M4 AT BALLITO, PROCEED ALONG M4 TO DURBAN, RIGHT INTO ARGYLE ROAD, LEFT INTO UMGENI ROAD, RIGHT INTO LEOPOLD STREET, RIGHT INTO WARWICK AVENUE, RIGHT INTO ALICE STREET LEFT INTO ALBERT STREET, INTO CARTWRIGHT FLATS TAXI RANK.</p>
12.6	<p>21004R21007X10049753 - DURBAN TO HLABISA FROM CRABBE STREET TAXI RANK LEFT INTO OSBORNE STREET, INTO FIRST AVENUE / STAMFORDHILL ROAD INTO ARGYLE ROAD JOIN M PROCEED TO N2 AT BALLITO, INTO AND ALONG N2 TO R618 AT MTUBATUBA, INTO AND ALONG R618 TO TAXI RANK AT HLABISA AND RETURN.</p> <p>FROM HLABISA TAXI RANK INTO AND ALONG R618, INTO AND ALONG N2, JOIN M4 AT BALLITO, PROCEED ALONG M4 TO DURBAN, RIGHT INTO ARGYLE ROAD, LEFT INTO UMGENI ROAD, RIGHT INTO LEOPOLD STREET, RIGHT INTO WARWICK AVENUE, RIGHT INTO ALICE STREET, LEFT INTO ALBERT STREET, UMGENI ROAD TO CRABBE STREET TAXI RANK.</p>



transport

Department:
Transport
Province of KwaZulu-Natal

GAZETTE

LGKZNG44-2022-MAR

REGION: ALL

12.7	<p>2206LS2206YW10049731 - DURBAN TO MAHLABATHINI</p> <p>FROM CRABBE STREET TAXI RANK, INTO OSBORNE STREET, INTO FIRST AVENUE / STAMFORDHILL ROAD INTO ARGYLE ROAD AND JOIN M PROCEED TO N2 AT BALLITO, INTO AND ALONG N2 TO R66, INTO AND ALONG R66 BY PASSING ESHOWE, INTO AND ALONG R34, RIGHT INTO AND ALONG R66 TO ULUNDI, INTO PRINCESS MAGOGO STREET TO ULUNDI TAXI RANK AND RETURN.</p> <p>FROM ULUNDI TAXI RANK INTO PRINCESS MGOGO STREET, INTO AND ALONG R66, INTO AND ALONG R34, INTO AND ALONG R66 BY PASSING ESHOWE, INTO AND ALONG N2, JOIN M4 AT BALLITO, PROCEED ALONG M4 TO DURBAN, RIGHT INTO ARGYLE ROAD, LEFT INTO UMGENI ROAD, RIGHT INTO LEOPOLD STREET, RIGHT INTO WARWICK AVENUE, RIGHT INTO ALICE STREET, LEFT INTO ALBERT STREET, INTO UMGENI ROAD TO CRABBE STREET TAXI RANK.</p>
12.8	<p>21004R21004R00049732 - DURBAN TO KRANSKOP</p> <p>FROM CARTWRIGHT FLATS TAXI RANK, INTO UMGENI ROAD TURN INTO ARGYLE ROAD AND JOIN M PROCEED TO N2 AT BALLITO, PROCEED ALONG N2 INTO AND ALONG R74 BY PASSING STANGER TO KRANSKOP, RIGHT INTO MAIN ROAD KRANSKOP TO KRANSKOP TAXI RANK AND RETURN.</p> <p>FROM KRANSKOP TAXI RANK, INTO MAIN ROAD, INTO AND ALONG R74 BY PASSING STANGER, INTO AND ALONG N2, JOIN M4 AT BALLITO, PROCEED ALONG M4 TO DURBAN, RIGHT INTO ARGYLE ROAD, LEFT INTO UMGENI ROAD, RIGHT INTO LEOPOLD STREET, RIGHT INTO WARWICK AVENUE, RIGHT INTO ALICE STREET, LEFT INTO ALBERT STREET TO CARTWRIGHT FLATS TAXI RANK.</p>
12.9	<p>21004R2207BP10049733 - DURBAN TO DUNDEE</p> <p>FROM CRABBE STREET TAXI RANK, INTO OSBORNE STREET, INTO FIRST AVENUE JOIN EPSOME ROAD, UMGENI ROAD INTO LEOPOLD STREET JOIN N3 AND PROCEED ALONG N3 TO R103 AT COLENZO, ALONG R103, JOIN N11 PROCEED TO R692 TO DUNDEE INTO AND ALONG R68, INTO DUNDEE AND TURN TO VICTORIA STREET TAXI RANK IN DUNDEE AND RETURN.</p> <p>FROM VICTORIA STREET TAXI RANK INTO AND ALONG R68, INTO AND ALONG R692, INTO AND ALONG N11, INTO AND ALONG R103, JOIN N3 AT COLENZO, INTO AND ALONG N3 TO DURBAN, OLD DUTCH ROAD, ALICE STREET, LEFT INTO ALBERT STREET, UMGENI ROAD TO CRABBE STREET TAXI RANK.</p>
12.10	<p>21004R2207W310049734 - DURBAN TO RICHARDS BAY</p> <p>FROM CRABBE STREET TAXI RANK, INTO OSBORNE STREET, INTO FIRST AVENUE / STAMFORDHILL ROAD INTO ARGYLE ROAD JOIN M PROCEED TO N2 AT BALLITO, INTO AND ALONG N2 TO R34, INTO AND ALONG R34 (JOHN ROSS HIGHWAY), INTO AND ALONG BULLION ROAD, INTO KRUGER RAND ROAD TO RICHARDSBAY TAXI RANK AND RETURN.</p> <p>FROM RICHARDSBAY TAXI RANK, INTO KRUGER RAND ROAD, INTO AND ALONG BULLION ROAD, ALONG R34 (JOHN ROSS HIGHWAY), INTO AND ALONG N2, JOIN M4 AT BALLITO, PROCEED ALONG M4 TO DURBAN, RIGHT INTO ARGYLE ROAD, LEFT INTO UMGENI ROAD, RIGHT INTO LEOPOLD STREET, RIGHT INTO WARWICK AVENUE, RIGHT INTO ALICE STREET, LEFT INTO ALBERT STREET, INTO UMGENI ROAD INTO CRABBE STREET TAXI RANK.</p>
12.11	<p>21004R2207TM10049736 - DURBAN TO HLUHLUWE</p> <p>FROM CRABBE STREET TAXI RANK, INTO OSBORNE STREET, INTO FIRST AVENUE / STAMFORDHILL ROAD INTO ARGYLE ROAD JOIN M PROCEED TO N2 AT BALLITO, INTO AND ALONG N2 TO R22 AT HLUHLUWE INTO MAIN ROAD HLUHLUWE, INTO HLUHLUWE TAXI RANK AND RETURN.</p> <p>RETURN</p> <p>FROM HLUHLUWE TAXI RANK, INTO MAIN ROAD, INTO AND ALONG R22, INTO AND ALONG N2, JOIN M4 AT BALLITO; PROCEED ALONG M4 TO DURBAN, RIGHT INTO ARGYLE ROAD, LEFT INTO UMGENI ROAD, RIGHT INTO LEOPOLD STREET, RIGHT INTO WARWICK AVENUE, RIGHT INTO ALICE STREET, LEFT INTO ALBERT STREET, INTO UMGENI ROAD TO CRABBE STREET TAXI RANK</p>
12.12	<p>21004R2100F510049737 - DURBAN TO NEWCASTLE</p> <p>FROM CRABBE STREET TAXI RANK, INTO OSBORNE STREET, INTO FIRST AVENUE INTO EPSOME ROAD AND TURN INTO LEOPOLD STREET, INTO AND ALONG N3 AND PROCEED TO R103 AT COLENZO INTO AND ALONG R103, INTO AND ALONG N11 TO NEWCASTLE, TURN INTO ALLEN STREET, INTO KIRKLAND STREET, VOORTREKKER STREET TO NEWCASTLE TAXI RANK AND RETURN.</p> <p>RETURN</p> <p>FROM NEWCASTLE TAXI RANK INTO VOORTREKKER STREET, INTO KIRKLAND STREET, INTO ALLEN STREET, INTO AND ALONG N11, INTO AND ALONG R103, JOIN N3 AT COLENZO, INTO AND ALONG N8 TO DURBAN, INTO OLD DUTCH ROAD, ALICE STREET</p>
12.13	<p>21004R2100BF10049739 - DURBAN TO LADYSMITH/ EMNAMBITHI</p> <p>FROM CRABBE STREET TAXI RANK, INTO OSBORNE STREET INTO FIRST AVENUE, JOIN EPSOME ROAD, UMGENI ROAD INTO LEOPOLD STREET, JOIN N3 AND PROCEED ALONG N3, FROM N3 ONTO R103 AT COLENZO JOIN N11 INTO LADYSMITH AND TURN AT QUEEN STREET TO LADYSMITH TAXI RANK AND RETURN.</p> <p>RETURN</p> <p>FROM LADYSMITH TAXI RANK INTO QUEEN STREET, INTO N11, INTO AND ALONG R103, JOIN N3 AT COLENZO, INTO AND ALONG N8 TO DURBAN, INTO OLD DUTCH ROAD, ALICE STREET, LEFT INTO ALBERT STREET, UMGENI ROAD TO CRABBE STREET TAXI RANK.</p>
12.14	<p>21004R2207XJ10049741 - DURBAN TO EMPANGENI</p> <p>FROM APPROVED TAXI RANK IN DURBAN TO APPROVED TAXI RANKS IN EMPANGENI DIRECT AND RETURN.</p> <p>FROM CRABBE STREET TAXI RANK, INTO OSBORNE STREET, INTO FIRST AVENUE / STAMFORDHILL ROAD INTO ARGYLE ROAD JOIN M PROCEED TO N2 AT BALLITO, INTO AND ALONG N2 TO R66, INTO AND ALONG R66 BY PASSING GINGINDLOVU, INTO ALONG R102 TO EMPANGENI, LEFT INTO AND ALONG JOHN ROSS HIGHWAY TO EMPANGENI "A" TAXI RANK AND RETURN.</p> <p>RETURN</p> <p>FROM EMPANGENI "A" TAXI RANK INTO AND ALONG JOHN ROSS HIGHWAY, RIGHT INTO R102, INTO AND ALONG R66 BY PASSING GINGINDLOVU, INTO AND ALONG N2, JOIN M4 AT BALLITO, PROCEED ALONG M4 TO DURBAN, RIGHT INTO ARGYLE ROAD, LEFT INTO UMGENI ROAD, RIGHT INTO LEOPOLD STREET, RIGHT INTO WARWICK AVENUE, RIGHT INTO ALICE STREET, LEFT INTO ALBERT STREET, INTO UMGENI ROAD TO CRABBE STREET TAXI RANK</p> <p>FROM CRABBE STREET TAXI RANK, INTO OSBORNE STREET, INTO FIRST AVENUE / STAMFORDHILL ROAD INTO ARGYLE ROAD JOIN M PROCEED TO N2 AT BALLITO, INTO AND ALONG N2 TO R66, INTO AND ALONG R66 BY PASSING GINGINDLOVU INTO AND ALONG R102, INTO AND ALONG TANNER ROAD (EMPANGENI RAIL), TO "B" RANK EMPANGENI RAIL AND RETURN.</p> <p>RETURN</p> <p>FROM "B" RANK EMPANGENI RAIL INTO AND ALONG TANNER ROAD, INTO AND ALONG R102, INTO AND ALONG R66 BY PASSING GINGINDLOVU, INTO N2, JOIN M4 AT BALLITO, PROCEED ALONG M4 TO DURBAN, RIGHT INTO ARGYLE ROAD, INTO UMGENI ROAD, RIGHT INTO LEOPOLD STREET, RIGHT INTO WARWICK AVENUE, RIGHT INTO ALICE STREET, LEFT INTO ALBERT STREET, INTO UMGENI ROAD TO CRABBE STREET TAXI RANK.</p>



transport

Department:
Transport
Province of KwaZulu-Natal

GAZETTE

LGKZNG44-2022-MAR

REGION: ALL

12.15	<p>21004R2206Y410049743 - DURBAN TO MELMOTH FROM APPROVED TAXI RANKS IN DURBAN TO APPROVED TAXI RANK IN MELMOTH DIRECT AND RETURN.</p> <p>FROM CRABBE STREET TAXI RANK, LEFT INTO OSBORNE, INTO FIRST AVENUE / STAMFORDHILL ROAD INTO ARGYLE ROAD JOIN M PROCEED TO N2 AT BALLITO, INTO AND ALONG N2 TO R66, INTO AND ALONG R66 TO MELMOTH, INTO AND VICTORIA STREET TO MELMOTH TAXI RANK AND RETURN.</p> <p>RETURN</p> <p>FROM MELMOTH TAXI RANK INTO VICTORIA STREET, INTO AND ALONG R66, INTO AND ALONG N2, JOIN M4 AT BALLITO; PROCEED ALONG M4 TO DURBAN, RIGHT INTO ARGYLE ROAD, LEFT INTO UMGENI ROAD, RIGHT INTO LEOPOLD STREET, RIGHT IN TO WARWICK AVENUE, RIGHT INTO ALICE STREET, LEFT INTO ALBERT STREET, INTO UMGENI ROAD TO CRABBE STREET TAXI RANK.</p>
12.16	<p>21004R2100CQ10049742 - DURBAN TO MANDINI FROM APPROVED TAXI RANK IN DURBAN TO APPROVED TAXI RANK IN MANDINI DIRECT AND RETURN FORWARD TRIP.</p> <p>ROUTE: FROM CARTWRIGHT FLATS TAXI RANK INTO UMGENI ROAD TURN INTO ARGYLE ROAD AND JOIN M PROCEED TO N2 AT BALLITO, INTO AND ALONG N2 UNTIL R245, INTO AND ALONG R245 VIA DARNALL TO R102, INTO AND ALONG R102 TO R258 INTO MANDINI, INTO AND ALONG MAIN ROAD MANDINI TO AMATIKULU RANKING AT THE MANDINI TAXI RANK AND RETURN.</p> <p>RETURN TRIP.</p> <p>ROUTE: FROM MANDINI TAXI RANK INTO AND ALONG MAIN ROAD FROM AMATIKULU, INTO R258, INTO AND ALONG R102 VIA DARNALL INTO AND ALONG R245, INTO N2, JOIN M4 AT BALLITO, PROCEED ALONG M4 TO DURBAN, RIGHT INTO ARGYLE ROAD, LEFT INTO UMGENI ROAD, RIGHT INTO LEOPOLD STREET, RIGHT INTO WARWICK AVENUE, RIGHT INTO ALICE STREET, LEFT INTO ALBERT STREET TO CARTWRIGHT FLATS TAXI RANK.</p>
12.17	<p>21004R22074410049747 - DURBAN TO MTUBATUBA FROM APPROVED TAXI RANK IN DURBAN TO APPROVED TAXI RANK IN MTUBATUBA DIRECT AND RETURN FORWARD TRIP.</p> <p>ROUTE: FROM CRABBE STREET TAXI RANK, LEFT INTO OSBORNE STREET INTO FIRST AVENUE / STAMFORDHILL ROAD INTO ARGYLE ROAD JOIN M PROCEED TO N2 AT BALLITO, INTO AND ALONG N2 TO BHOBHOZA ROAD (MTUBATUBA) INTO AND ALONG BHOBHOZA ROAD, INTO AND ALONG RIVERVIEW ROAD, INTO AND ALONG JOHN ROSS ROAD, INTO AND ALONG NYATHI ROAD TO MTUBATUBA TAXI RANK AND RETURN.</p> <p>RETURN TRIP.</p> <p>ROUTE: FROM MTUBATUBA TAXI RANK, INTO AND ALONG NYATHI ROAD, INTO AND ALONG JOHN ROSS ROAD, INTO AND ALONG RIVERVIEW ROAD, INTO AND ALONG BHOBHOZA ROAD, INTO AND ALONG N2, JOIN M4 AT BALLITO, PROCEED ALONG M4 TO DURBAN, RIGHT INTO ARGYLE ROAD, LEFT INTO UMGENI ROAD, RIGHT INTO LEOPOLD STREET, RIGHT INTO WARWICK AVENUE, RIGHT INTO ALICE STREET, LEFT INTO ALBERT STREET, UMGENI ROAD TO CRABBE STREET TAXI RANK</p>
12.18	<p>21004R22027Q10049750 - DURBAN TO STANGER FROM APPROVED TAXI RANK IN DURBAN TO APPROVED TAXI RANK IN STANGER DIRECT AND RETURN FORWARD TRIP.</p> <p>ROUTE: FROM CARTWRIGHT FLATS TAXI RANK INTO UMGENI ROAD TURN INTO ARGYLE ROAD AND JOIN M, INTO AND ALONG M4, INTO R214 VIA UMHLALI, JOIN R102 VIA SHAKASKRAAL TURN INTO CHIEF ALBERT LUTHULI STREET INTO BALCOMBE ROAD TO KWA DUKUZA/STANGER TAXI RANK AND RETURN.</p> <p>RETURN TRIP.</p> <p>ROUTE: FROM KWADUKUZA / STANGER TAXI RANK INTO BALCOMBE ROAD, INTO CHIEF ALBERT LUTHULI STREET, JOIN THE R102 VIA SHAKASKRAAL, INTO R214 VIA UMHLALI, INTO AND ALONG M4 TO DURBAN, INTO ARGYLE ROAD, LEFT INTO UMGENI ROAD, RIGHT INTO LEOPOLD STREET, RIGHT INTO WARWICK AVENUE, RIGHT INTO ALICE STREET LEFT INTO ALBERT STREET, INTO CARTWRIGHT FLATS TAXI RANK.</p>
12.19	<p>21004R22076H10049752 - DURBAN TO NONGOMA FROM APPROVED TAXI RANK IN DURBAN TO APPROVED TAXI RANK IN NONGOMA .</p> <p>FORWARD TRIP.</p> <p>ROUTE: FROM CRABBE STREET TAXI RANK LEFT INTO OSBORNE STREET, INTO FIRST AVENUE / STAMFORDHILL ROAD INTO ARGYLE ROAD AND JOIN M4 PROCEED TO N2 AT BALLITO, INTO AND ALONG N2 TO R66, INTO AND ALONG R66 BY PASSING ESHOWE, INTO AND ALONG R64, TURN TO R66 TO NONGOMA BY PASSING ULUNDI TO NONGOMA TAXI RANK AND RETURN.</p> <p>RETURN TRIP.</p> <p>ROUTE: FROM NONGOMA TAXI RANK, TURN INTO R66 BY PASSING ULUNDI, INTO AND ALONG R64, INTO AND ALONG R66 BY PASSING ESHOWE, INTO AND ALONG N2, JOIN M4 AT BALLITO, PROCEED ALONG M4 TO DURBAN, RIGHT INTO ARGYLE ROAD, LEFT INTO UMGENI ROAD, RIGHT INTO LEOPOLD STREET, RIGHT INTO WARWICK AVENUE, RIGHT INTO ALICE STREET, LEFT INTO ALBERT STREET, UMGENI ROAD, TO CRABBE STREET TAXI RANK.</p>
12.20	<p>21004R2207J510049756 - DURBAN TO VRYHEID FROM APPROVED TAXI RANK IN DURBAN TO APPROVED TAXI RANK IN VRYHEID DIRECT AND RETURN FORWARD TRIP.</p> <p>ROUTE: FROM CRABBE STREET TAXI RANK LEFT INTO OSBORNE STREET, INTO FIRST AVENUE, STAMFORDHILL ROAD JOIN M PROCEED TO N2 AT BALLITO INTO AND ALONG N2, TO R66 VIA GINGINDLOVU INTO AND ALONG R64 VIA MELMOTH AND CONTINUE TO VRYHEID EAST ON R64 JOIN STRETCH STREET AND TURN AT BOCRET STREET TO VRYHEID TAXI RANK AND RETURN.</p> <p>RETURN TRIP.</p> <p>ROUTE: FROM VRYHEID TAXI RANK INTO BOCRET STREET, INTO STRETCH STREET, INTO R64 WEST, INTO AND ALONG R64 VIA MELMOTH, INTO AND ALONG R66 VIA GINGINDLOVU, INTO AND ALONG N2, JOIN M4 AT BALLITO, PROCEED ALONG M4 TO DURBAN, RIGHT INTO ARGYLE ROAD, LEFT INTO UMGENI ROAD, RIGHT INTO LEOPOLD STREET, RIGHT INTO WARWICK AVENUE, RIGHT INTO ALICE STREET, LEFT INTO ALBERT STREET, UMGENI ROAD TO CRABBE STREET TAXI RANK.</p> <p>NB: RETURN JOURNEY THE RETURN TRIP IS THE FORWARD TRIP IN REVERSE SAVE AND EXCEPT WHERE ONE WAY STREETS IN CITY AREAS DO NOT ALLOW THIS WHEREUPON THE ROUTE SHALL BE AS CLOSE AS POSSIBLE TO THAT OF THE FORWARD TRIP AND AS PRESCRIBED BY THE RELEVANT LOCAL AUTHORITY.</p>



transport

Department:
Transport
Province of KwaZulu-Natal

GAZETTE

LGKZNG44-2022-MAR

REGION: ALL

12.21	<p>21004R21004R00049757 - DURBAN TO FICKSBURG FROM APPROVED TAXI RANK IN DURBAN TO APPROVED TAXI RANK IN FICKSBURG DIRECT AND RETURN FORWARD TRIP.</p> <p>ROUTE: FROM CARTWRIGHT FLATS TAXI RANK INTO AND ALONG UMGENI ROAD RIGHT INTO AND ALONG LEOPOLD STREET INTO AND ALONG N TO HARRISMITH INTO AND ALONG R712, INTO AND ALONG R711 VIA FOURIESBERG, INTO AND ALONG R26 TO FICKSBURG, INTO MC CABE STREET, INTO AND ALONG TOORN STREET TO TAXI RANK IN FICKSBURG AND RETURN.</p> <p>RETURN TRIP.</p> <p>ROUTE: FROM FICKSBURG TAXI RANK INTO AND ALONG TOORN STREET, INTO MCCABE STREET INTO AND ALONG R26, INTO AND ALONG R711 VIA FICKSBURG, INTO AND ALONG R712 TO HARRISMITH INTO AND ALONG N TO DURBAN, INTO OLD DUTCH ROAD, ALICE STREET, LEFT INTO ALBERT STREET, INTO CARTWRIGHT FLATS TAXI RANK.</p> <p>ALTERNATIVELY: VIA PINETOWN ON RETURN TRIPS TO DURBAN (DROP PASSENGERS ONLY): FROM FICKSBURG TAXI RANK... TO N3 INTO AND ALONG M13 TO PINETOWN INTO AND ALONG OLD MAIN ROAD RIGHT INTO CROMPTON STREET TO M13, JOIN N3 AT PARADISE VALLEY INTO AND ALONG N TO DURBAN, INTO OLD DUTCH ROAD, ALICE STREET LEFT INTO ALBERT STREET TO CARTWRIGHT FLATS TAXI RANK. NO PASSENGERS TO BE PICKED UP IN PINETOWN.</p>
12.22	<p>21004R11008Z10049758 - DURBAN TO JOHANNESBURG FROM APPROVED TAXI RANK IN DURBAN TO WANDERERS STREET, JOHANNESBURG TO PARK CITY TAXI RANK NO2 DIRECT AND RETURN.</p> <p>ROUTE: FROM CRABBE STREET / OSBORNE STREET TAXI RANK INTO FIRST AVENUE, EPSOME ROAD, UMGENI ROAD, LEOPOLD STREET, INTO AND ALONG N3 BY PASSING PIETERMARTIZBURG, HARRISMITH TO M2 WEST JOHANNESBURG, INTO AND ALONG HARROW ROAD, ANDERSON STREET, TROY STREET, PLAIN STREET, WANDERERS STREET, TO WANDERERS STREET TAXI RANK JOHANNESBURG AND RETURN.</p> <p>RETURN TRIP.</p> <p>ROUTE: FROM WANDERERS STREET TAXI RANK INTO PLAIN STREET, TROY STREET, ANDERSON STREET, INTO AND ALONG HARROW ROAD, INTO AND ALONG M2 EAST, INTO AND ALONG N3 PASSING HARRISMITH, AND PIETERMARTIZBURG TO DURBAN, INTO OLD DUTCH ROAD, ALICE STREET, LEFT INTO ALBERT STREET, UMGENI ROAD INTO CRABBE STREET / OSBORNE STREET TAXI RANK.</p>
12.23	<p>21004R7203CE10049759 - DURBAN TO QWA QWA FROM APPROVED TAXI RANK IN DURBAN TO APPROVED TAXI RANK IN QWAQWA DIRECT AND RETURN FORWARD TRIP.</p> <p>ROUTE: FROM CARTWRIGHT FLATS TAXI RANK INTO AND ALONG UMGENI ROAD, INTO AND ALONG LEOPOLD STREET, INTO AND ALONG N TO HARRISMITH FROM HARRISMITH ALONG R712, INTO AND ALONG R57 TO PHUTHADITJABA INTO AND ALONG MAMPOI STREET TO QWAQWA TAXI RANK AND RETURN.</p> <p>ALTERNATIVELY... INTO AND ALONG N3 TO R74, INTO AND ALONG R74, TO R712, INTO AND ALONG R712, INTO AND ALONG R57 TO PHUTHADITJABA, MAMPOI STREET TO QWAQWA TAXI RANK AND RETURN.</p> <p>RETURN TRIP.</p> <p>ROUTE: FROM QWAQWA TAXI RANK INTO AND ALONG MAMPOI STREET, INTO AND ALONG R57, INTO AND ALONG R712 TO HARRISMITH, INTO AND ALONG N3 TO DURBAN, INTO OLD DUTCH ROAD, ALICE STREET, LEFT INTO ALBERT STREET, INTO CARTWRIGHT FLATS TAXI RANK.</p> <p>ALTERNATIVELY: VIA PINETOWN ON RETURN TRIPS TO DURBAN (DROP PASSENGERS ONLY).</p> <p>FROM: QWAQWA TAXI RANK... TO N3 INTO AND ALONG M13 TO PINETOWN INTO AND ALONG OLD MAIN ROAD RIGHT INTO CROMPTON STREET TO M13, JOIN N3 AT PARADISE VALLEY INTO AND ALONG N TO DURBAN INTO OLD DUTCH ROAD, ALICE STREET LEFT INTO ALBERT STREET TO CARTWRIGHT FLATS TAXI RANK. NO PASSENGERS TO BE PICKED UP IN PINETOWN.</p>
12.24	<p>21004R7100MF10049760 - DURBAN TO WELKOM.</p> <p>ROUTE: FROM CARTWRIGHT FLATS TAXI RANK INTO AND ALONG UMGENI ROAD, RIGHT INTO AND ALONG LEOPOLD STREET INTO AND ALONG N TO HARRISMITH, INTO AND ALONG N5 VIA BETHLEHEM, SENEKAL, INTO AND ALONG R70 VIA VENTERSBERG, INTO AND ALONG R73 VIA VIRGINIA INTO AND ALONG POWER ROAD TO CONSTANTIA / MOTHUSI ROAD TO TAXI RANK IN WELKOM AND RETURN.</p> <p>RETURN TRIP.</p> <p>ROUTE: FROM WELKOM TAXI RANK INTO CONSTANTIA / MOTHUSI ROAD, INTO AND ALONG POWER ROAD, INTO AND ALONG R73 VIA VIRGINIA, INTO AND ALONG R70 VIA VENTERSBERG, INTO AND ALONG N5 VIA SENEKAL AND BETHLEHEM, INTO HARRISMITH, INTO AND ALONG N TO DURBAN, INTO OLD DUTCH ROAD, ALICE STREET, LEFT INTO ALBERT STREET, INTO CARTWRIGHT FLATS TAXI RANK.</p> <p>ALTERNATIVELY: VIA PINETOWN ON RETURN TRIPS TO DURBAN (DROP PASSENGERS ONLY).</p> <p>FROM WELKOM... TO N3 INTO AND ALONG M13 TO PINETOWN INTO AND ALONG OLD MAIN ROAD RIGHT INTO CROMPTON STREET TO M13, JOIN N3 AT PARADISE VALLEY INTO AND ALONG N TO DURBAN INTO OLD DUTCH ROAD, ALICE STREET TO CARTWRIGHT FLATS TAXI RANK.</p> <p>NO PASSENGERS TO BE PICKED UP IN PINETOWN. NB: RETURN JOURNEY THE RETURN TRIP IS THE FORWARD TRIP IN REVERSE SAVE AND EXCEPT WHERE ONE WAY STREETS IN CITY AREAS DO NOT ALLOW THIS WHEN EUPON THE ROUTE SHALL BE AS CLOSE AS POSSIBLE TO THAT OF THE FORWARD TRIP AND AS PRESCRIBED BY THE RELEVANT LOCAL AUTHORITY.</p>
12.25	<p>2206LS22071P10053699 - DURBAN TO GINGINDLOVU</p> <p>FROM APPROVED TAXI RANK IN DURBAN TO APPROVED TAXI RANK IN GINGINDLOVU DIRECT AND RETURN.</p> <p>ROUTE: FROM CRABBE STREET TAXI RANK, INTO OSBORNE STREET, INTO FIRST AVENUE/STAMFORDHILL ROAD INTO ARGYLE ROAD JOIN M PROCEED TO N2 AT BALLITO, PROCEED ALONG THE N2 TO R258, INTO AND ALONG R258, INTO AND ALONG ROAD R102 TO MAIN STREET, GINGINDLOVU, CONTINUE ALONG MAIN STREET TO GINGINDLOVU TAXI RANK AND RETURN.</p> <p>RETURN TRIP.</p> <p>ROUTE: FROM GINGINDLOVU TAXI RANK INTO MAIN STREET, INTO AND ALONG R258, INTO N2, JOIN M4 AT BALLITO: PROCEED ALONG M4 TO DURBAN, RIGHT INTO ARGYLE ROAD, LEFT INTO UMGENI ROAD, RIGHT INTO LEOPOLD STREET, RIGHT INTO WARWICK AVENUE, RIGHT INTO ALICE STREET, LEFT INTO ALBERT STREET, INTO UMGENI ROAD TO CRABBE STREET TAXI RANK.</p>



transport

Department:
Transport
Province of KwaZulu-Natal

GAZETTE

LGKZNG44-2022-MAR

REGION: ALL

1) Application Number: APP0137603	2) Gazette Number: LGKZNG44-2022-MAR
3) Applicant: S MKIZE ID NO. 8702095760081 Association: NOT AVAILABLE	4) Applicant Address: TSHEKANE AREA MUDEN 3251
5) Existing Licence Holder: NOT APPLICABLE ID NO. NOT APPLICABLE	6) Existing Licence Holder Address: NOT APPLICABLE
7) Type of application: NEW OPERATING LICENCE	8) Operating Licence Number: NOTAVAILABLE
9) Vehicle Type: MINIBUS	10) 1 X 15 (SEATED) + 0 (STANDING)
11) Region: UMGUNGUNDLOVU	
12.1	<p>KZPRERC2858329 - SCHOLARS AND THEIR PERSONAL EFFECTS:</p> <p>MHLANGANE, P373 MAIN ROAD TO GREYTOWN SECONDARY SCHOOL FROM MHLANGANE P373 MAIN ROAD AT ABOUT 06:30AM, I PICK-UP CHILDREN FROM MALEMBE STORE THEN I KEEP STRAIGHT TO ZANKOSI STORE TO PICK-UP CHILDREN AND I PROCEED STRAIGHT ON MHLANGANE P373 MAIN ROAD TO PICK-UP CHILDREN AT MHLANGANE CLINIC, I TURN LEFT TO JOIN R74 MAIN ROAD AND PASS MUDEN THEN I PROCEED STRAIGHT AND TURN RIGHT TO JOIN R622 MOOI RIVER ROAD TO DROP OFF AT CORDWALL PRIMARY SCHOOL. I GO BACK TO R622 MAIN ROAD, I TURN RIGHT TO JOIN R74 MAINROAD AND DROP OFF CHILDREN TO GREYTOWN HIGH SCHOOL AND PROCEED STRAIGHT TO JUNIOR PRIMARY SCHOOL AND TURN LEFT TO SARGENT STREET TO DROP OF CHILDREN AT LITTLE ELEPHANT CRECH THEN I TURN LEFT AND JUMP PINE STREET INTO YORK STREET TO DROP OF CHILDREN FROM GREYTOWN PRIMARY SCHOOL PROCEED STRAIGHT AND TURN RIGHT TO DROP OFF CHILDREN FROM GREYTOWN SECONDARY SCHOOL AND RETURN BACK TO THE SAME ROUTES.</p>



transport

Department:
Transport
Province of KwaZulu-Natal

GAZETTE

LGKZNG44-2022-MAR

REGION: ALL

1) Application Number: APP0137604	2) Gazette Number: LGKZNG44-2022-MAR
3) Applicant: NB MATHONSI ID NO. 8811095755080 Association: NOT AVAILABLE	4) Applicant Address: P O BOX 1226 GREYTOWN 3250
5) Existing Licence Holder: NOT APPLICABLE ID NO. NOT APPLICABLE	6) Existing Licence Holder Address: NOT APPLICABLE
7) Type of application: NEW OPERATING LICENCE	8) Operating Licence Number: NOTAVAILABLE
9) Vehicle Type: MINIBUS	10) 1 X 15 (SEATED) + 0 (STANDING)
11) Region: UMGUNGUNDLOVU	
12.1	KZPRERC2858182 - SCHOLARS AND THEIR PERSONAL EFFECTS: E714 KHOMBA ROAD, NHLALAKAHLE, GREYTOWN TO GREYTOWN PRIMARY SCHOOL NHLALAKAHLE AT E714 KHOMBA ROAD, GREYTOWN, I KEEP RIGHT STRAIGHT TO KHOMBA ROAD AT KWAZAKWE STORES TO PICK UP CHILDREN AND KEEP RIGHT TO MAPHANGA ROAD TO PICK UP CHILDREN AND STRAIGHT TO BHENGU STORE TO PICK UP CHILDREN AND JOIN JABULA ROAD TO PICK UP CHILDREN NEAR ZWAYI STORE AND TURN RIGHT TO MAPHANGA ROAD AND TURN RIGHT TO KHOMBA ROAD TO DROP OFF CHILDREN TO THOLINHLANHLA PRIMARY SCHOOL, I KEEP STRAIGHT AND TURN LEFT TO VOORTREKKER STREET TO DROP OFF NDLOVANA PRIMARY SCHOOL AND TURN RIGHT TO R33 MAIN ROAD AND JUMP DURBAN STREET, SARGENT STREET AND PINE STREET, THEN I TURN RIGHT TO YORK STREET TO DROP OFF TO GREYTOWN PRIMARY SCHOOL. THEN BACK USING THE SAME ROUTES.



transport

Department:
Transport
Province of KwaZulu-Natal

GAZETTE

LGKZNG44-2022-MAR

REGION: ALL

1)	Application Number: APP0137613	2)	Gazette Number: LGKZNG44-2022-MAR
3)	Applicant: □ IZULU TRANS (PTY)LTD ID NO. 2019/035620/07 Association: CLERMONT AND KWADABEKA TAXI OWNERS ASS.	4)	Applicant Address: 62 CORNFIELD CRESCENT NEWLANDS WEST 4037
5)	Existing Licence Holder: M NTOMBELA ID NO. 5006155257084	6)	Existing Licence Holder Address: 62 CORNFIELD CRESCENT NEWLANDS WEST 4037
7)	Type of application: DECEASED TRANSFER	8)	Operating Licence Number: LGKZN1503002589
9)	Vehicle Type: MINIBUS	10)	1 X 15 (SEATED) + 0 (STANDING)
11)	Region: DURBAN WEST		
12.1	2206PC2206RK00048113 - KWADABEKA KK HOSTEL TO PINETOWN FROM KK RANK TURN LEFT INTO NORTH ROAD TURN RIGHT INTO 12TH STREET JOIN DINKELMAN ROAD TURN RIGHT INTO SHEPSTONE ROAD TURN RIGHT INTO CROMPTON STREET TURN RIGHT INTO UNION LANE TURN LEFT INTO GLENUGIE ROAD JOIN MOODIE STREET TURN LEFT INTO HILL STREET INTO HILL STREET TAXI RANK AND RETURN WITH HILL STREET TURN LEFT INTO MOODIE STREET JOIN GLENUGIE ROAD TURN RIGHT INTO LAUTH STREET TURN LEFT INTO CROMPTON STREET TURN LEFT INTO SHEPSTONE ROAD TURN RIGHT INTO DINKELMAN ROAD TURN RIGHT INTO 1ST AVENUE TURN LEFT INTO NORTH ROAD TURN RIGHT INTO AND INTO KK TAXI RANK.		
12.2	2206PC2206R400048114 - KWADABEKA KK TO WESTMEAD FROM KK TAXI RANK TURN LEFT INTO NORTH ROAD, TURN RIGHT INTO 12TH STREET, JOIN DINKELMAN ROAD TURN RIGHT INTO SHEPSTONE ROAD TURN LEFT INTO CROMPTON STREET TURN RIGHT INTO LAUTH STREET TURN LEFT INTO GLENUGIE ROAD TURN RIGHT INTO OLD MAIN ROAD, RICHMOND ROAD TURN RIGHT INTO TRAFFORD STREET JOIN GOODWOOD ROAD TURN LEFT INTO MAHOGANY ROAD TO A DESIGNATED TAXI STOP AND RETURN ALONG THE SAME ROUTE TO KK TAXI RANK. (i) KK TO WESTMEAD / METROFILE FROM KK TAXI RANK TURN LEFT INTO NORTH ROAD TURN RIGHT INTO 12TH STREET JOIN DINKELMAN ROAD TURN RIGHT INTO SHEPSTONE ROAD TURN RIGHT INTO CROMPTON STREET TURN RIGHT INTO LAUGHT STREET TURN LEFT INTO GLENUGIE ROAD TURN RIGHT INTO OLD MAIN ROAD RICHMOND ROAD TURN RIGHT INTO TRAFFORD STREET JOIN HILLCLIMB ROAD TO MONZA ROAD TO A DESIGNATED TAXI STOP AND RETURN ALONG THE SAME ROUTE TO KK TAXI RANK. (ii) KK TO WESTMEAD / BAKERY FROM KK TAXI RANK TURN LEFT INTO NORTH ROAD, TURN RIGHT INTO 3RD AVENUE JOIN DINKELMAN ROAD TURN RIGHT INTO SHEPSTONE ROAD TURN RIGHT INTO CROMPTON STREET TURN RIGHT INTO LAUGHT ROAD, TURN LEFT INTO GLENUGIE ROAD, TURN RIGHT INTO OLD MAIN ROAD RICHMOND ROAD TURN RIGHT INTO ALEXANDER ROAD, TURN LEFT INTO MALCOLM ROAD TURN RIGHT INTO CIRCUIT ROAD TURN RIGHT INTO CLARK ROAD TURN LEFT INTO ALEXANDER ROAD TO A DESIGNATED TAXI STOP AND RETURN ALONG THE SAME ROUTE TO KK TAXI RANK.		
12.3	2206PB2206RK00048116 - CLERMONT TO PINETOWN FROM CLERMONT TAXI RANK TURN RIGHT INTO CLERMONT ROAD JOIN POSSELT ROAD JOIN SHEPSTONE ROAD, TURN RIGHT INTO CROMPTON STREET, TURN RIGHT INTO UNION LANE, TURN LEFT INTO GLENUGIE ROAD JOIN MOODIE, TURN RIGHT INTO HILL STREET INTO HILL STREET TAXI RANK AND RETURN WITH HILL STREET TURN LEFT INTO MOODIE STREET JOIN GLENUGIE ROAD TURN RIGHT INTO LAUGHT STREET, TURN LEFT INTO CROMPTON STREET, TURN LEFT INTO SHEPSTONE ROAD JOIN POSSELT ROAD CLERMONT ROAD JOIN CLERMONT ROAD TURN RIGHT INTO NORTH TO CLERMONT TAXI RANK.		
12.4	2206PB2206R400048117 - CLERMONT TO WESTMEAD FROM CLERMONT TAXI RANK TURN RIGHT INTO CLERMONT ROAD JOIN POSSELT ROAD SHEPSTONE ROAD, TURN RIGHT INTO CROMPTON STREET TURN RIGHT INTO LAUGHT STREET TURN LEFT INTO GLENUGIE ROAD, TURN LEFT INTO OLD MAIN ROAD, JOIN RICHMOND ROAD, TURN RIGHT INTO TRAFFORD ROAD JOIN GOODWOOD ROAD, TURN LEFT INTO MAHOGANY ROAD A TO A DESIGNATED TAXI STOP AND RETURN ALONG THE SAME ROUTE TO CLERMONT TAXI RANK. (ii) CLERMONT TO WESTMEAD / METROFILE AND RETURN FROM CLERMONT TAXI RANK TURN RIGHT INTO CROMPTON STREET TURN RIGHT INTO LAUGHT STREET TURN LEFT INTO GLENUGIE ROAD TURN RIGHT INTO OLD MAIN ROAD JOIN RICHMOND ROAD TURN RIGHT INTO TRAFFORD ROAD JOIN HILLCLIMB ROAD TO MONZA ROAD TO A DESIGNATED TAXI STOP AND RETURN TO CLERMONT TAXI RANK ALONG THE SAME ROUTE. (iii) CLERMONT TO WESTMEAD / BAKERY AND RETURN FROM CLERMONT TAXI RANK TURN RIGHT INTO CLERMONT ROAD JOIN POSSELT ROAD JOIN SHEPSTONE ROAD TURN RIGHT INTO CROMPTON STREET TURN RIGHT INTO LAUGHT STREET TURN LEFT INTO GLENUGIE ROAD TURN RIGHT INTO OLD MAIN ROAD JOIN RICHMOND ROAD TURN RIGHT INTO ALEXANDER ROAD TURN LEFT INTO MALCOLM ROAD TURN RIGHT INTO CIRCUIT ROAD TURN RIGHT INTO CLARK ROAD TURN LEFT INTO ALEXANDER ROAD TO A DESIGNATED TAXI STOP AND RETURN ALONG THE SAME ROUTE TO CLERMONT TAXI RANK.		
12.5	21004R2206RK00048118 - CLERMONT TO DURBAN FROM CLERMONT TAXI RANK TURN RIGHT INTO CLERMONT ROAD, JOIN POSSELT ROAD, TURN LEFT INTO OTTO VOLEK ROAD JOIN STAPLETON ROAD, TURN RIGHT INTO M13 JOIN N3, WESTERN FREE WAY, TURN RIGHT INTO GREY STREET, TURN LEFT INTO WEST STREET, TURN LEFT INTO ALIWA STREET, TURN LEFT INTO PINE STREET, TURN RIGHT INTO RUSSELL STREET, TURN LEFT INTO LEOPOLD STREET, JOIN MARKET STREET, UNIVERSITY AVENUE TURN RIGHT INTO RANK NO231 WARWICK AVENUE AND RETURN WITH WARWICK AVENUE, TURN LEFT INTO CANNONGATE ROAD ONTO N3 OFF RAMP AND USE SAME ROUTE TO CLERMONT TAXI RANK.		
12.6	2206PC2206RK00048107 - KWADABEKA TO PINETOWN FROM KWADABEKA A TAXI RANK, PASSING KK HOSTEL TURN LEFT INTO NORTH ROAD, TURN LEFT INTO 3RD AVENUE, JOINING DINKELMAN ROAD, TURN RIGHT INTO SHEPSTONE ROAD, TURN RIGHT INTO CROMPTON STREET, TURN RIGHT INTO UNION LANE, TURN LEFT INTO GLENUGIE ROAD JOINING MOODIE STREET, TURN LEFT INTO HILL STREET, INTO HILL STREET TAXI RANK AND RETURN WITH HILL STREET, TURN LEFT INTO MOODIE STREET JOIN STREET JOIN GLENUGIE ROAD TURN RIGHT INTO LAUTH STREET, TURN LEFT INTO CROMPTON STREET, TURN LEFT INTO SHEPSTONE ROAD TURN RIGHT INTO DINKELMAN ROAD TURN LEFT INTO NORTH ROAD, AND PROCEED TO KWA-DABEKA "A" TAXI RANK.		
12.7	2206PC21004R00048108 - KWADABEKA TO DURBAN FROM KWADABEKA A TAXI RANK, PASSING KK HOSTEL TURN LEFT INTO NORTH ROAD, TURN RIGHT INTO 3RD AVENUE JOIN DINKELMAN ROAD, JOINING OTTO VOLEK ROAD, JOIN STAPLETON ROAD, JOIN M13, JOIN N3 TURN RIGHT INTO WESTERN FREEWAY, TURN RIGHT INTO GREY STREET TURN LEFT INTO WEST STREET, TURN LEFT INTO ALIWA STREET, TURN LEFT INTO PINE STREET, TURN RIGHT INTO LEOPOLD STREET, JOIN MARKET STREET, UNIVERSITY AVENUE TURN RIGHT INTO RANK NO231 WARWICK AVENUE AND RETURN WITH WARWICK AVENUE TURN LEFT INTO CANNONGATE ROAD ALONG N3 OFF RAMP AND USING THE SAME ROUTE IN THE OPPOSITE DIRECTION AND PROCEED TO KWA-DABEKA "A" TAXI RANK.		
12.8	2206PC2206RK00048110 - KWADABEKA TO PINETOWN FROM KWA-DABEKA D TAXI RANK, PASSING KWA-DABEKA CLINIC TURN RIGHT INTO NORTH ROAD, TURN RIGHT INTO 3RD AVENUE JOIN DINKELMAN ROAD, TURN RIGHT INTO SHEPSTONE ROAD, TURN RIGHT INTO CROMPTON STREET, TURN RIGHT INTO UNION LANE, TURN LEFT INTO GLENUGIE ROAD JOIN MOODIE STREET, TURN RIGHT INTO HILL STREET, INTO HILL TAXI RANK AND RETURN WITH HILL STREET, TURN LEFT INTO MOODIE STREET JOIN GLENUGIE ROAD, TURN RIGHT INTO LAUTH STREET, TURN LEFT INTO CROMPTON STREET, TURN LEFT INTO SHEPSTONE ROAD, TURN RIGHT INTO DINKELMAN ROAD, TURN LEFT INTO 1ST AVENUE LEFT INTO NORTH ROAD AND PROCEED TO KWA-DABEKA "D" TAXI RANK.		



transport

Department:
Transport
Province of KwaZulu-Natal

GAZETTE

LGKZNG44-2022-MAR

REGION: ALL

12.9	2206PC21004R00048111 - KWADABEKA D TO DURBAN	FROM KWA-DABEKA D TAXI RANK, PASSING KWA-DABEKA CLINIC TURN RIGHT INTO NORTH ROAD TURN RIGHT INTO 3RD AVENUE JOIN DINKELMAN ROAD, JOIN OTTO VOLEK ROAD JOIN STAPLETON ROAD, TURN LEFT TO M13 JOIN WESTERN FREE WAY, TURN RIGHT INTO GREY STREET TURN LEFT INTO WEST STREET TURN LEFT INTO ALIHAL STREET TURN LEFT INTO PINE STREET, TURN RIGHT INTO RUSSEL STREET TURN LEFT INTO LEOPOLD STREET TURN RIGHT INTO CITY MARKET UNIVERSITY AVENUE TURN RIGHT INTO RANK NO231 WARWICK AVENUE AND RETURN WITH WARWICK AVENUE TURN LEFT INTO CANNONGATE ROAD ALONG N8 OFF RAMP AND USING THE SAME ROUTE IN THE OPPOSITE DIRECTION AND PROCEED TO KWA-DABEKA "D" TAXI RANK.
12.10	2206PC21004R00048112 - KWADABEKA KK HOSTEL TO DURBAN	FROM KK TAXI RANK TURN LEFT INTO NORTH ROAD TURN RIGHT INTO 12TH STREET JOIN DINKELMAN ROAD OTTO VOLEK ROAD JOIN STAPLETON ROAD TURN RIGHT INTO M13 JOIN N3 TURN RIGHT INTO WESTERN FREEWAY, TURN RIGHT INTO GREY STREET TURN LEFT INTO WEST STREET TURN LEFT INTO ALIHAL STREET TURN LEFT INTO PINE STREET, TURN RIGHT INTO RUSSEL STREET, TURN LEFT INTO LEOPOLD STREET, TO CITY MARKET UNIVERSITY AVENUE TURN RIGHT INTO RANK NO231/ WARWICK AVENUE AND RETURN WITH WARWICK AVENUE TURNING LEFT INTO CANNONGATE ROAD ALONG N8 OFF RAMP AND USING THE SAME ROUTE PROCEEDING TO KK HOSTEL TAXI RANK.
12.11	2206PB21004R00048115 - CLERMONT TO DURBAN	FROM CLERMONT TAXI RANK TURN RIGHT INTO CLERMONT ROAD TURN LEFT INTO OTTO VOLEK ROAD JOIN STAPLETON ROAD, TURN RIGHT INTO M13 JOIN N8, WESTERN FREE WAY TURN RIGHT INTO GREY STREET TURN LEFT INTO ALIHAL STREET TURN LEFT INTO PINE STREET, TURN RIGHT INTO RUSSEL STREET, TURN LEFT INTO LEOPOLD, JOIN MARKET STREET, UNIVERSITY AVENUE TURN RIGHT INTO RANK NO. 231 WARWICK AVENUE AND RETURN WITH WARWICK AVENUE TURN LEFT INTO CANNONGATE ROAD INTO N8 OFF RAMP AND USE SAME ROUTE TO CLERMONT TAXI RANK.
12.12	21004R2206P900048121 - CONDITIONS	GENERAL CONDITIONS APPLICABLE TO ALL ROUTES: 1) PASSENGERS MAY BE PICKED UP AND/OR SET DOWN ONLY AT DESIGNATED TAXI RANKS OR TAXI STOPS, WHICH SHALL EXCLUDE BUS STOPS. 2) ON THE INBOUND TRIP TO DURBAN, NO PASSENGERS MAY BE PICKED UP EN ROUTE FROM ENTERING THE N8, UNTIL REACHING UNIVERSITY AVENUE TAXI RANK NO231 3) ON THE TRIP TO MOLWENI WYEBANK, NO PASSENGERS MAY BE SET DOWN UNTIL REACHING M3. 4) ENTRY OR RANKING ON PRIVATE PROPERTY IS NOT PERMITTED WITHOUT THE WRITTEN PERMISSION OF THE LANDLORD, A COPY OF WHICH MUST BE SUPPLIED TO THE BOARD. 5) WITHOUT HAVING ENTERED INTO AN AGREEMENT WITH OTHER OPERATORS ON A COMMON ROUTE, AS CONTEMPLATED BY SECTION 88(2) OF ACT 2000, THE PICKING UP OR SETTING OF PASSENGERS ON SUCH AGREEMENT MUST BE SUPPLIED TO THE BOARD. 6) AT RANKS, WHETHER ON-STREET OR OFF-STREET, ONLY THE TAXIS THAT CAN BE ACCOMMODATED IN THE DEMARCATED AREA MAY OCCUPY THE RANK. EXCESS VEHICLES MUST HOLD ELSEWHERE. 7) RANK PERMITS OR LETTERS OF AUTHORITY MUST BE PRODUCED IN RESPECT OF ALL RANKS IN MUNICIPAL AREAS, IN PARTICULAR MAJOR TOWNS AND CITIES AND IN PARTICULAR INTER-PROVINCIAL DESTINATIONS. 8) THE ALLOCATION OF ANY ROUTE OR PORTION OF ROUTE IS SUBJECT TO THE CONDITION THAT IT HAS BEEN APPROVED AND ALLOCATED IN GOOD FAITH AND THAT SUCH ROUTE WILL BE INVALID SHOULD IT TRANSPIRE THAT THE ROUTE OR PORTION THERE OF WILL, OR HAS CAUSED CONFLICT DUE TO IT HAVING BEEN APPROVED BASED ON INCORRECT OR FALSE INFORMATION SUPPLIED TO THE BOARD OR AS RESULT OF AN ERROR. IN SUCH INSTANCE THE OPERATING LICENCE MUST BE RETURNED TO THE BOARD FOR CORRECTION. 9) THE VEHICLE MUST BE COVERED BY MOTOR VEHICLE INSURANCE AS WELL AS PERSONAL LIABILITY INSURANCE.
12.13	2206RK2206RK00050231 - CHARTER SERVICE	FROM CLERMONT TAXI RANK WITHIN THE PROVINCE OF KZN ONLY. NO PICKING OR SETTING DOWN OF PASSENGERS EN ROUTE.
12.14	2206PC2206LS00050241 - KWADABEKA D TO DURBAN	FROM KWADABEKA D TAXI RANK, PASSING KWADABEKA CLINIC TURN RIGHT INTO NORTH ROAD, TURN RIGHT INTO 3RD AVENUE, JOIN DINKELMAN ROAD, JOIN OTTO VOLEK ROAD, JOIN STAPLETON ROAD, TURN LEFT TO M13, JOIN N3, WESTERN FREE WAY, TURN RIGHT INTO GREY STREET, TURN LEFT INTO WEST STREET, TURN LEFT INTO ALIHAL STREET, TURN LEFT INTO PINE STREET, TURN RIGHT INTO RUSSEL STREET, TURN LEFT INTO LEOPOLD STREET, TURN RIGHT INTO CITY MARKET, UNIVERSITY AVENUE, TURN RIGHT INTO RANK NO231 WARWICK AVENUE AND RETURN WITH WARWICK AVENUE, TURN LEFT INTO CANNONGATE ROAD ALONG N8 OFF RAMP AND USING THE SAME ROUTE IN THE OPPOSITE DIRECTION AND PROCEED TO KWADABEKA D TAXI RANK.
12.15	2206PC2206LS00050243 - KK HOSTEL TO DURBAN	FROM KK TAXI RANK TURN LEFT INTO NORTH ROAD, TURN RIGHT INTO 12TH STREET JOIN DINKELMAN ROAD JOIN OTTO VOLEK ROAD, JOIN STAPLETON ROAD, TURN RIGHT INTO M13 JOIN N3, TURN RIGHT INTO WESTERN FREEWAY, TURN RIGHT INTO GREY STREET, TURN LEFT INTO WEST STREET, TURN LEFT INTO ALIHAL STREET, TURN LEFT INTO PINE STREET, TURN RIGHT INTO RUSSEL STREET, TURN LEFT INTO LEOPOLD STREET, TO CITY MARKET, UNIVERSITY AVENUE, TURN RIGHT INTO RANK NO.231/ WARWICK AVENUE AND RETURN WITH WARWICK AVENUE TURNING LEFT INTO CANNONGATE ROAD ALONG N8 OFF RAMP AND USING THE SAME ROUTE PROCEEDING TO KK HOSTEL TAXI RANK.
12.16	2206PC2206RK00050246 - KK HOSTEL TO PINETOWN	FROM KK RANK TURN LEFT INTO NORTH ROAD, TURN RIGHT INTO 12TH STREET, JOIN DINKELMAN ROAD, TURN RIGHT INTO SHEPSTONE ROAD, TURN RIGHT INTO CROMPTON STREET, TURN RIGHT INTO UNION LANE, TURN LEFT INTO GLENUGIE ROAD, JOIN MOODIE STREET, TURN LEFT INTO HILL STREET INTO HILL STREET TAXI RANK AND RETURN WITH HILL STREET, TURN LEFT INTO MOODIE STREET, JOIN GLENUGIE ROAD, TURN RIGHT INTO LAUTH STREET, TURN LEFT INTO CROMPTON STREET, TURN LEFT INTO SHEPSTONE ROAD, TURN RIGHT INTO DINKELMAN ROAD, TURN RIGHT INTO 1ST AVENUE, TURN LEFT INTO NORTH ROAD, TURN RIGHT INTO AND INTO KK TAXI RANK.
12.17	2206LS2206RK00050252 - DURBAN TO PINETOWN	FROM RANK NO. 231 TAKING CANNONGATE ROAD OFF-RAMP, JOIN N8, TO JOIN M13 TO JOIN UNDERWOOD ROAD TURN INTO CAVERSHAM TURN LEFT INTO RAILWAY STREET TURN LEFT INTO HILL STREET AND INTO HILL STREET TAXI RANK AND RETURN ALONG THE SAME ROUTE IN REVERSE
12.18	2206LS2206P900050254 - DURBAN TO WESTVILLE PRISON	FROM UNIVERSITY AVENUE TAXI RANK INTO WARWICK AVENUE, LEFT INTO CANNONGATE ROAD, INTO WESTERN FREEWAY (N8) LEFT INTO OFF-RAMP TO SPINE ROAD ALONG SPINE ROAD, RIGHT INTO SPINE ROAD EXT. LEADING TO THE WESTVILLE PRISON. FROM WESTVILLE PRISON TURN LEFT INTO SPINE ROAD, TURN TO N8, JOIN WESTERN FREE WAY, TURN RIGHT TO MARKET STREET, UNIVERSITY AVENUE TURN RIGHT TO RANK NO.231 WARWICK AVENUE.
12.19	2206PC21004R00048109 - KWADABEKA A TO DURBAN	FROM KWADABEKA A TAXI RANK, PASSING KK HOSTEL TURN LEFT INTO NORTH ROAD, TURN RIGHT INTO 3RD AVENUE JOIN DINKELMAN ROAD, JOINING OTTO VOLEK ROAD, JOIN STAPLETON ROAD, JOIN M13, JOIN N3 TURN RIGHT INTO WESTERN FREEWAY, TURN RIGHT INTO GREY STREET TURN LEFT INTO WEST STREET, TURN LEFT INTO ALIHAL STREET, TURN LEFT INTO PINE STREET, TURN RIGHT INTO RUSSEL STREET, TURN LEFT INTO LEOPOLD STREET, TO CITY MARKET, UNIVERSITY AVENUE TURN RIGHT INTO RANK NO231 WARWICK AVENUE AND RETURN WITH WARWICK AVENUE TURN LEFT INTO CANNONGATE ROAD ALONG N8 OFF RAMP AND USING THE SAME ROUTE IN THE OPPOSITE DIRECTION AND PROCEED TO KWA-DABEKA "A" TAXI RANK.



transport

Department:
Transport
Province of KwaZulu-Natal

GAZETTE

LGKZNG44-2022-MAR

REGION: ALL

12.20	21004R2206RK00048119 - CLERMONT TO PINETOWN
	<p>FROM CLERMONT TAXI RANK TURN RIGHT INTO CLERMONT ROAD JOIN POSSELT ROAD JOIN SHEPSTONE ROAD, TURN RIGHT INTO CROMPTON STREET, TURN RIGHT INTO UNION LANE, TURN LEFT INTO GLENUGIE ROAD JOIN MOODIE STREET, TURN RIGHT INTO HILL STREET INTO HILL STREET TAXI RANK.</p> <p>RETURN</p> <p>FROM HILL STREET TURN LEFT INTO MOODIE STREET JOIN GLENUGIE ROAD, TURN RIGHT INTO LAUTH STREET, TURN LEFT INTO CROMPTON STREET, TURN LEFT INTO SHEPSTONE ROAD JOIN POSSELT ROAD JOIN CLERMONT ROAD TURN RIGHT INTO NORTH ROAD TO CLERMONT TAXI RANK.</p>
12.21	21004R2206P900048120 - CLERMONT TO WESTMEAD
	<p>FROM CLERMONT TAXI RANK TURN INTO CLERMONT ROAD JOIN POSSELT ROAD JOIN SHEPSTONE ROAD, TURN RIGHT INTO CROMPTON STREET, TURN RIGHT INTO LAUGHT STREET, TURN LEFT INTO GLENUGIE ROAD, TURN LEFT INTO OLD MAIN ROAD, JOIN RICHMOND ROAD, TURN RIGHT INTO TRAFFORD ROAD JOIN GOODWOOD ROAD, TURN LEFT INTO MAHOGANY ROAD A TO A DESIGNATED TAXI STOP AND RETURN ALONG THE SAME ROUTE TO CLERMONT TAXI RANK.</p> <p>FROM CLERMONT TAXI RANK TURN RIGHT INTO CLERMONT ROAD JOIN POSSELT ROAD JOIN SHEPSTONE ROAD, TURN RIGHT INTO CROMPTON STREET, TURN RIGHT INTO LAUTH STREET, TURN LEFT INTO GLENUGIE ROAD, TURN RIGHT INTO OLD MAIN ROAD JOIN RICHMOND ROAD, TURN RIGHT INTO TRAFFORD ROAD JOIN HILLCLIMB ROAD TO MONZA TO A DESIGNATED TAXI STOP AND RETURN TO CLERMONT TAXI RANK ALONG THE SAME ROUTE.</p> <p>FROM CLERMONT TAXI RANK TURN RIGHT INTO CLERMONT ROAD JOIN POSSELT ROAD SHEPSTONE ROAD, TURN RIGHT INTO CROMPTON STREET, TURN RIGHT INTO LAUTH STREET, TURN LEFT INTO GLENUGIE ROAD TURN RIGHT INTO OLD MAIN ROAD JOIN RICHMOND ROAD, TURN RIGHT INTO ALEXANDER ROAD, TURN LEFT TO MALCOLM ROAD, TURN RIGHT INTO CIRCUIT ROAD, TURN RIGHT INTO CLARK ROAD, TURN LEFT INTO ALEXANDER ROAD TO A DESIGNATED TAXI STOP AND RETURN ALONG THE SAME ROUTE TO CLERMONT TAXI RANK.</p>
12.22	2206PC2206RK00050236 - KWADABEKA A TO PINETOWN
	<p>FROM KWADABEKA A TAXI RANK, PASSING KK HOSTEL TURN LEFT INTO NORTH ROAD, TURN LEFT INTO 3RD AVENUE JOINING DINKELMAN ROAD, TURN RIGHT INTO SHEPSTONE ROAD, TURN RIGHT INTO CROMPTON STREET, TURN RIGHT INTO UNION LANE, TURN LEFT INTO GLENUGIE ROAD JOINING MOODIE STREET, TURN LEFT INTO HILL STREET, INTO HILL STREET TAXI RANK AND RETURN WITH HILL STREET, TURN LEFT INTO MOODIE STREET JOIN GLENUGIE ROAD TURN RIGHT INTO LAUTH STREET, TURN LEFT INTO CROMPTON STREET, TURN LEFT INTO SHEPSTONE ROAD TURN RIGHT INTO DINKELMAN ROAD TURN LEFT INTO NORTH ROAD, AND PROCEED TO KWA-DABEKA A TAXI RANK.</p>
12.23	2206PC2206RK00050238 - KWADABEKA D TO PINETOWN
	<p>FROM KWA DABEKA, D TAXI RANK, PASSING KWA- DABEKA CLINIC TURN RIGHT INTO NORTH ROAD, TURN RIGHT INTO 3RD AVENUE JOIN DINKELMAN ROAD, TURN RIGHT INTO SHEPSTONE ROAD, TURN RIGHT INTO CROMPTON STREET, TURN RIGHT INTO UNION LANE, TURN LEFT INTO GLENUGIE ROAD JOIN MOODIE STREET, TURN RIGHT INTO HILL STREET, INTO HILL TAXI RANK AND RETURN WITH HILL STREET, TURN LEFT INTO MOODIE STREET JOIN GLENUGIE ROAD, TURN RIGHT INTO LAUTH STREET, TURN LEFT INTO CROMPTON STREET, TURN LEFT INTO SHEPSTONE ROAD, TURN RIGHT INTO DINKELMAN ROAD, TURN LEFT INTO 1ST AVENUE, LEFT INTO NORTH ROAD AND PROCEED TO KWA DABEKA'D' TAXI RANK.</p>
12.24	2206PC2206RK00050247 - KK HOSTEL TO WESTMEAD
	<p>FROM KK TAXI RANK TURN LEFT INTO NORTH ROAD, TURN RIGHT INTO 12TH STREET, JOIN DINKELMAN ROAD, TURN RIGHT INTO SHEPSTONE ROAD, TURN LEFT INTO CROMPTON STREET, TURN RIGHT INTO LAUTH STREET, TURN LEFT INTO GLENUGIE ROAD, TURN RIGHT INTO OLD MAIN ROAD, RICHMOND ROAD, TURN RIGHT INTO TRAFFORD STREET, JOIN GOODWOOD ROAD, TURN LEFT INTO MAHOGANY ROAD TO A DESIGNATED TAXI STOP AND RETURN ALONG THE SAME ROUTE TO KK TAXI RANK.</p> <p>FROM KK TAXI RANK TURN LEFT INTO NORTH ROAD, TURN RIGHT INTO 12TH STREET JOIN DINKELMAN ROAD, TURN RIGHT INTO SHEPSTONE ROAD, TURN RIGHT INTO CROMPTON STREET, TURN RIGHT INTO LAUGHT STREET, TURN LEFT INTO GLENUGIE ROAD, TURN RIGHT INTO OLD MAIN ROAD, RICHMOND ROAD, TURN RIGHT INTO TRAFFORD STREET JOIN HILLCLIMB ROAD, TO MONZA ROAD TO A DESIGNATED TAXI STOP, AND RETURN ALONG THE SAME ROUTE TO KK TAXI RANK.</p> <p>FROM KK TAXI RANK TURN LEFT INTO NORTH ROAD, TURN RIGHT INTO 3RD AVENUE JOIN DINKELMAN ROAD, TURN RIGHT INTO SHEPSTONE ROAD, TURN RIGHT INTO CROMPTON STREET, TURN RIGHT INTO LAUGHT ROAD, TURN LEFT INTO GLENUGIE ROAD, TURN RIGHT INTO OLD MAIN ROAD, RICHMOND ROAD, TURN RIGHT INTO ALEXANDER ROAD, TURN LEFT INTO MALCOM ROAD, TURN RIGHT INTO CIRCUIT ROAD, TURN RIGHT INTO CLARK ROAD, TURN LEFT UNTO ALEXANDER ROAD TO A DESIGNATED TAXI STOP, AND RETURN ALONG THE SAME ROUTE TO KK TAXI RANK.</p>



transport

Department:
Transport
Province of KwaZulu-Natal

GAZETTE

LGKZNG44-2022-MAR

REGION: ALL

1) Application Number: APP0137618	2) Gazette Number: LGKZNG44-2022-MAR
3) Applicant: <input type="checkbox"/> ZENITH CAR RENTAL (PTY) LTD ID NO. 2019/420358/07 Association: NOT AVAILABLE	4) Applicant Address: KING SHAKA INTERNATIONAL AIRPORT LA MERCY 4399
5) Existing Licence Holder: <input type="checkbox"/> BARLOWORLD SOUTH AFRICA(PTY)LTD ID NO. 1946/021661/07	6) Existing Licence Holder Address: P O BOX 1606 DURBAN 4000
7) Type of application: NORMAL TRANSFER	8) Operating Licence Number: LGKZN1305000241
9) Vehicle Type: OTHER	10) 1 X 6 (SEATED) + 0 (STANDING)
11) Region: ETHEKWENI AND ILEMBE	
12.1	CHARTER AND THEIR PERSONAL EFFECTS: FROM KING SHAKA INTERNATIONAL AIRPORT TO PRE-ARRANGED PICK UP POINTS WITHIN THE REPUBLIC OF SOUTH AFRICA.



transport

Department:
Transport
Province of KwaZulu-Natal

GAZETTE

LGKZNG44-2022-MAR

REGION: ALL

1) Application Number: APP0137625	2) Gazette Number: LGKZNG44-2022-MAR
3) Applicant: KJ NZAMA ID NO. 6212315487087 Association: ZAMOKUHLE TAXI ASSOCIATION (PORT SHEPS)	4) Applicant Address: L 255 SECTION UMLAZI SECTION KWA-ZULU NATAL 4031
5) Existing Licence Holder: NOT APPLICABLE ID NO. NOT APPLICABLE	6) Existing Licence Holder Address: NOT APPLICABLE
7) Type of application: INCREASE IN CARRYING CAPACITY AND COV	8) Operating Licence Number: LGKZN1003000797
9) Vehicle Type: MIDIBUS	10) 1 X 22 (SEATED) + 0 (STANDING)
11) Region: UGU-OGWINI	
12.1	2100HE21004R10054976 - PORT SHEPSTONE TO DURBAN PORT SHEPSTONE ALONG RYDER STREET JOINING R102 TO HIBBERDENE LOAD HIBBERDENE, FAFA, UMKOMAAS, AMANZIMTOTI JOINING JOURNEY ROAD TO OFF LOAD ISIPHINGO, REUNION, WEMA TO BROOK STREET 61, AND RETURN TO PORT SHEPSTONE OFFLOAD, UMTHWALUME, HIBBERDENE TO PORT SHEPSTONE TAXI RANK RYDER STREET.
12.2	22067A22066O10054977 - 2. PORT SHEPSTONE TO UMZINTO PORT SHEPSTONE TAXI RANK ALONG RYDER STREET JOINING R102 TO HIBBERDEN JOINING SEZELA ROAD TO UMZINTO TAXI RANK RETURN TO PORT SHEPSTONE TAXI RANK OFF LOAD FAFA, HIBBERDENE DIRECT TO PORT SHEPSTONE TAXI RANK.



transport

Department:
Transport
Province of KwaZulu-Natal

GAZETTE

LGKZNG44-2022-MAR

REGION: ALL

1) Application Number: APP0137627	2) Gazette Number: LGKZNG44-2022-MAR
3) Applicant: TB MBANJWA ID NO. 4301020301089 Association: PMBURG LONG DISTANCE TAXI ASSOCIATION	4) Applicant Address: 500758 WATERFALL ROAD ESIGODINI 3201
5) Existing Licence Holder: NOT APPLICABLE ID NO. NOT APPLICABLE	6) Existing Licence Holder Address: NOT APPLICABLE
7) Type of application: NEW OPERATING LICENCE	8) Operating Licence Number: LGKN0403000979
9) Vehicle Type: MINIBUS	10) 1 X 15 (SEATED) + 0 (STANDING)
11) Region: UMGUNGUNDLOVU	
12.1	2100GG2207XJ10049536 - PIETERMARITZBURG - EMPANGENI (ASSOCIATION RESTRICTION: MAXIMUM 6 VEHICLES PER DAY) OUTBOUND ROUTE: FROM CHURCH ST RANK NO. 3 INTO OLD MARKET ST, INTO HENRIETTA ST, RIGHT INTO JABU NDLOVU ST, LEFT INTO CHIEF ALBERT LUTHULI ST, INTO ALAN PATON ST ONTO N8, ONTO N2 TAKE OFF RAMP AT MAIN RD (R4) EMPANGENI TO APPROVED TAXI RANK AT EMPANGENI. INBOUND ROUTE: FROM APPROVED TAXI RANK AT EMPANGENI DIRECTLY ONTO MAIN RD (R4) ONTO N2 ONTO N3 TAKE OFF RAMP AT BHAMBATHA RD (OLD GREYTOWN RD), INTO CHURCH ST, RIGHT INTO EAST ST, LEFT INTO PIETERMARITZ ST LEFT INTO BOSHOFF ST RIGHT INTO CHURCH ST, RIGHT INTO OTTO ST, LEFT INTO PIETERMARITZ ST, LEFT INTO PINE ST LEFT INTO CHURCH ST, RIGHT INTO WEST ST, LEFT INTO LANGALIBALELE ST, INTO OLD MARKET TO CHURCH ST RANK NO 3.
12.2	2100GG2100HE10049538 - PIETERMARITZBURG - PORT SHEPSTONE (ASSOCIATION LIMIT: MAXIMUM 8 VEHICLES PER DAY) OUTBOUND ROUTE: FROM CHURCH ST RANK NO. 3 INTO OLD MARKET ST, INTO HENRIETTA ST, RIGHT INTO JABU NDLOVU ST, LEFT INTO CHIEF ALBERT LUTHULI ST, INTO ALAN PATON ST ONTO N8, ONTO N2 SOUTH BOUND, TAKE OFF RAMP AT ORIBI TOLL PLAZA ONTO MAIN RD TO APPROVED TAXI RANK IN PORT SHEPSTONE, NO PICK UP AND RETURN TO PIETERMARITZBURG EMPTY. INBOUND ROUTE: FROM APPROVED TAXI RANK IN PORT SHEPSTONE NO PICK UP ONTO MAIN RD TO N2 NORTH BOUND AT ORIBI TOLL PLAZA, ONTO N3, TAKE OFF RAMP AT BHAMBATHA RD (OLD GREYTOWN RD), INTO CHURCH ST, RIGHT INTO EAST ST, LEFT INTO PIETERMARITZ ST LEFT INTO BOSHOFF ST RIGHT INTO CHURCH ST, RIGHT INTO OTTO ST, LEFT INTO PIETERMARITZ ST, LEFT INTO PINE ST, LEFT INTO CHURCH ST, RIGHT INTO WEST ST, LEFT INTO LANGALIBALELE ST, INTO OLD MARKET TO CHURCH ST RANK NO3.
12.3	2100GG2209WC10049539 - PIETERMARITZBURG - ISIPINGO (ASSOCIATION LIMIT: MAXIMUM 10 VEHICLE PER DAY) OUTBOUND ROUTE: FROM CHURCH ST RANK NO. 3 INTO OLD MARKET ST, INTO HENRIETTA ST, RIGHT INTO JABU NDLOVU ST, LEFT INTO CHIEF ALBERT LUTHULI ST, INTO ALAN PATON ST ONTO N8, ONTO N2 SOUTH BOUND, TAKE OFF RAMP AT R02 PROSPECTON RD, TO APPROVED TAXI RANK AT ISIPINGO. INBOUND ROUTE: FROM APPROVED TAXI RANK AT ISIPINGO ONTO PROSPECTON ROAD ONTO N2 NORTH BOUND, ONTO N3, TAKE OFF RAMP AT BHAMBATHA RD (OLD GREYTOWN RD), INTO CHURCH ST, RIGHT INTO EAST ST, LEFT INTO PIETERMARITZ ST INTO LEFT INTO BOSHOFF ST RIGHT INTO CHURCH ST, RIGHT INTO OTTO ST, LEFT INTO PIETERMARITZ ST, LEFT INTO PINE ST, LEFT INTO CHURCH ST, RIGHT INTO WEST ST, LEFT INTO LANGALIBALELE ST, INTO OLD MARKET TO CHURCH ST RANK NO3.
12.4	2100GG21009Z10049540 - PIETERMARITZBURG - KOKSTAD (ASSOCIATION LIMIT: MAXIMUM 15 VEHICLES PER DAY) OUTBOUND ROUTE: FROM CHURCH ST RANK NO. 3 INTO OLD MARKET ST, INTO HENRIETTA ST, RIGHT INTO JABU NDLOVU ST, LEFT INTO CHIEF ALBERT LUTHULI ST, INTO ALAN PATON ST, LEFT INTO ALEXANDRA RD, ONTO RICHMOND RD ONTO R6, N2 SOUTH BOUND, TO APPROVED TAXI RANK IN KOKSTAD. INBOUND ROUTE: FROM APPROVED TAXI RANK IN KOKSTAD ONTO N2 NORTH BOUND, ONTO R 56 ONTO RICHMOND RD, INTO ALEXANDRA RD, LEFT INTO CAMPS DRIFT RD, RIGHT ONTO EDENDALE RD, RIGHT INTO CHURCH ST, RIGHT INTO WEST ST, LEFT INTO LANGALIBALELE ST, LEFT INTO RETIEF ST, LEFT INTO CHURCH ST TO CHURCH ST RANK NO3.
12.5	2100GG3100LL10049541 - PIETERMARITZBURG - UMZIMKHULU (ASSOCIATION LIMIT: MAXIMUM 8 VEHICLES PER DAY) OUTBOUND ROUTE: FROM CHURCH ST RANK NO. 3 INTO OLD MARKET ST, INTO HENRIETTA ST, RIGHT INTO JABU NDLOVU ST, LEFT INTO CHIEF ALBERT LUTHULI ST, INTO ALAN PATON ST, LEFT INTO ALEXANDRA RD, ONTO RICHMOND RD ONTO R6, TO APPROVED TAXI RANK AT UMZIMKHULU. INBOUND ROUTE: FROM APPROVED TAXI RANK AT UMZIMKHULU ONTO R56 ONTO RICHMOND RD, INTO ALEXANDRA RD, LEFT INTO CAMPS DRIFT RD, RIGHT ONTO EDENDALE RD, RIGHT INTO CHURCH ST, RIGHT INTO WEST ST, LEFT INTO LANGALIBALELE ST, LEFT INTO RETIEF ST LEFT INTO CHURCH ST TO CHURCH ST RANK NO 3.
12.6	2100GG2100F510049544 - PIETERMARITZBURG - NEWCASTLE (ASSOCIATION LIMIT: 15 VEHICLES PER DAY) OUTBOUND ROUTE: FROM CHURCH ST RANK NO 1. ONTO CHURCH ST, RIGHT INTO WEST ST, RIGHT INTO VICTORIA RD, LEFT INTO CHATTERTON RD, INTO TOWN BUSH RD ONTO N3 NORTH BOUND ONTO N11 TO APPROVED TAXI RANK AT NEWCASTLE. INBOUND ROUTE: FROM APPROVED TAXI RANK AT NEWCASTLE ONTO N1, ONTO N3 SOUTH BOUND INTO OFF RAMP AT BHAMBATHA RD (GREYTOWN RD), INTO CHURCH ST, RIGHT INTO OTTO ST, LEFT INTO PIETERMARITZ ST, INTO PINE ST TO CHURCH ST RANK NO1.
12.7	2100GG2100BF10049545 - PIETERMARITZBURG - LADYSMITH (ASSOCIATION LIMIT: 15 VEHICLES PER DAY) OUTBOUND ROUTE: FROM CHURCH ST RANK NO 1. ONTO CHURCH ST, RIGHT INTO WEST ST, RIGHT INTO VICTORIA RD, LEFT INTO CHATTERTON RD, INTO TOWN BUSH RD ONTO N3 NORTH BOUND ONTO N11 TO APPROVED TAXI RANK AT LADYSMITH. INBOUND ROUTE: FROM APPROVED TAXI RANK AT LADYSMITH ONTO N1 ONTO N3 SOUTH BOUND, ONTO OFF RAMP AT BHAMBATHA RD (GREYTOWN RD), INTO CHURCH ST, RIGHT INTO OTTO ST, LEFT INTO PIETERMARITZ ST, INTO PINE ST TO CHURCH ST RANK NO1.
12.8	2100GG2100BF10049546 - PIETERMARITZBURG - ESTCOURT (ASSOCIATION LIMIT: 11 VEHICLES PER DAY) OUTBOUND ROUTE: FROM CHURCH ST RANK NO 1. ONTO CHURCH ST, RIGHT INTO WEST ST, RIGHT INTO VICTORIA RD, LEFT INTO CHATTERTON RD, INTO TOWN BUSH RD ONTO N3 NORTH BOUND, OFF RAMP AT ESTCOURT SOUTH, ONTO R103 TO APPROVED TAXI RANK AT ESTCOURT. INBOUND ROUTE: FROM APPROVED TAXI RANK AT ESTCOURT ONTO R103 ONTO N3 SOUTH BOUND AT ESCOURT SOUTH ON RAMP, ONTO OFF RAMP AT BHAMBATHA RD (GREYTOWN RD), INTO CHURCH ST, RIGHT INTO OTTO ST, LEFT INTO PIETERMARITZ ST, INTO PINE ST TO CHURCH ST RANK NO.



transport

Department:
Transport
Province of KwaZulu-Natal

GAZETTE

LGKZNG44-2022-MAR

REGION: ALL

12.9	2100GG21001910049547 - PIETERMARITZBURG - BERGVILLE (ASSOCIATION LIMIT: MAXIMUM 6 VEHICLES PER DAY) OUTBOUND ROUTE: FROM CHURCH ST RANK NO 1. ONTO CHURCH ST, RIGHT INTO WEST ST, RIGHT INTO VICTORIA RD, LEFT INTO CHATTERTON RD, INTO TOWN BUSH RD ONTO N3 NORTH BOUND, ONTO R74 TO APPROVED TAXI RANK AT BERGVILLE, NO PICK UP AND RETURN TO PIETERMARITZBURG EMPTY. INBOUND ROUTE: FROM APPROVED TAXI RANK AT BERGVILLE NO PICK UP ONTO R74 ONTO N3 SOUTH BOUND ONTO OFF RAMP AT BHAMBATHA RD (GREYTOWN RD), INTO CHURCH ST, RIGHT INTO OTTO ST, LEFT INTO PIETERMARITZ ST, INTO PINE ST TO CHURCH ST RANK NO1.
12.10	2100GG2100LP10049550 - PIETERMARITZBURG - UNDERBERG VIA BULWER (ASSOCIATION LIMIT: MAXIMUM 12 VEHICLES PER DAY) OUTBOUND ROUTE: FROM CHURCH ST TERMINAL NO 1 ONTO CHURCH ST, LEFT ONTO KEAT ST, INTO EDENDALE RD INTO MR7, LEFT INTO R 617 DROP OFF AT APPROVED TAXI RANK IN BULWER CONTINUE ON R617 TO APPROVED TAXI RANK IN UNDERBURG. INBOUND ROUTE: FROM APPROVED TAXI RANK IN UNDERBURG ONTO R617 TO APPROVED TAXI RANK AT BULWER. NO DROP OFF, ONLY PICK UP AT BULWER TAXI RANK, PROCEED ALONG R617, LEFT INTO MR7 INTO EDENDALE RD, RIGHT INTO CHURCH ST, LEFT INTO EAST ST, LEFT INTO PIETERMARITZ ST, LEFT INTO PINE ST TO CHURCH ST TERMINAL NO1.
12.11	2100GG2100D510049551 - PIETERMARITZBURG - MATATIELE (ASSOCIATION LIMIT: MAXIMUM 20 VEHICLES PER DAY) OUTBOUND ROUTE: FROM CHURCH ST RANK NO. 2 ONTO CHURCH ST, LEFT INTO KEAT ST, INTO EDENDALE RD, LEFT INTO CAMPS DRIFT RD, RIGHT INTO ALEXANDRA RD INTO RICHMOND RD, INTO R 56 INTO N2 BACK ONTO R 56 TO APPROVED TAXI RANK AT MATATIELE. INBOUND ROUTE: FROM APPROVED TAXI RANK AT MATATIELE ONTO R56 ONTO N2 ONTO R 56 INTO RICHMOND RD, INTO ALEXANDRA RD, LEFT INTO CAMPS DRIFT RD, RIGHT INTO EDENDALE RD, RIGHT INTO CHURCH ST, RIGHT INTO WEST ST, LEFT INTO LANGILIBALELE LEFT INTO OLD MARKET LEFT INTO CHURCH ST, RIGHT INTO OTTO ST, LEFT INTO PIETERMARITZ ST, LEFT INTO PINE ST, TO CHURCH ST RANK NO2.
12.12	2100GG22068T00049557 - PIETERMARITZBURG - NEW HANOVER (ASSOCIATION LIMIT: MAXIMUM 10 VEHICLES PER DAY) OUTBOUND ROUTE: FROM DORPSPRUIT TAXI TERMINAL ONTO BHAMBATHA RD ONTO R83 TO APPROVED TAXI RANK AT NEW HANOVER, NO PICK UP OF PASSENGERS AND RETURN TO PIETERMARITZBURG EMPTY. INBOUND ROUTE: FROM APPROVED TAXI RANK IN NEW HANOVER NO PICK UP PASSENGERS ONTO R83 ONTO BHAMBATHA RD INTO CHURCH ST, LEFT INTO WEST ST LEFT INTO LANGILIBALELE ST LEFT INTO EAST ST, RIGHT INTO CHURCH ST, INTO BHAMBATHA RD TO DORPSPRUIT TAXI TERMINAL.
12.13	2100GG2100E710049559 - PIETERMARITZBURG - MOOI RIVER (ASSOCIATION LIMIT: MAXIMUM 10 VEHICLES PER DAY) OUTBOUND ROUTE: FROM DORPSPRUIT TAXI TERMINAL ONTO BHAMBATHA RD ONTO N8 NORTHBOUND TO APPROVED TAXI RANK AT MOOI RIVER. INBOUND ROUTE: FROM APPROVED TAXI RANK AT MOOI RIVER ONTO N8 SOUTHBOUND TO BHAMBATHA RD INTO CHURCH ST, RIGHT INTO OTTO ST, LEFT INTO PIETERMARITZ ST, LEFT INTO PINE ST, LEFT INTO CHURCH ST, RIGHT INTO WEST ST, LEFT INTO LANGILIBALELE ST LEFT INTO EAST ST, RIGHT INTO CHURCH ST TO DORPSPRUIT TAXI TERMINAL.
12.14	2100GG3100L110049560 - PIETERMARITZBURG – UMTATA OUTBOUND ROUTE: FROM CHURCH ST RANK NO. 3 INTO OLD MARKET ST, INTO HENRIETTA ST, RIGHT INTO JABU NDLOVU ST, LEFT INTO CHIEF ALBERT LUTHULI ST, INTO ALAN PATON ST, LEFT INTO ALEXANDRA RD, ONTO RICHMOND RD ONTO R56, N2 SOUTH BOUND, TO APPROVED TAXI RANK AT UMTATA. INBOUND ROUTE: FROM APPROVED TAXI RANK AT UMTATA ONTO N8 NORTH BOUND, ONTO R56 ONTO RICHMOND RD, INTO ALEXANDRA RD, LEFT INTO CAMPS DRIFT RD, RIGHT ONTO EDENDALE RD, RIGHT INTO CHURCH ST, RIGHT INTO WEST ST, LEFT INTO LANGILIBALELE ST, LEFT INTO RETIEF ST LEFT INTO CHURCH ST TO CHURCH ST RANK NO3.
12.15	2100GG2100GG00049562 - PIETERMARITZBURG – HARRISMITH OUTBOUND ROUTE: FROM CHURCH ST RANK NO 1. ONTO CHURCH ST, RIGHT INTO WEST ST, RIGHT INTO VICTORIA RD, LEFT INTO CHATTERTON RD, INTO TOWN BUSH RD ONTO N3 NORTH BOUND, TO APPROVED TAXI RANK AT HARRISMITH, NO PICK UP OF PASSENGERS AND RETURN TO PIETERMARITZBURG EMPTY. INBOUND ROUTE: FROM APPROVED TAXI RANK AT HARRISMITH (NO PICK UP OF PASSENGERS) ONTO N8 SOUTH BOUND ONTO OFF RAMP AT BHAMBATHA RD (GREYTOWN RD), INTO CHURCH ST, RIGHT INTO OTTO ST, LEFT INTO PIETERMARITZ ST, INTO PINE ST TO CHURCH ST RANK NO1.
12.16	2100GG11008Z10049563 - PIETERMARITZBURG- JOHANNESBURG OUTBOUND ROUTE: FROM CHURCH ST RANK NO 2 ONTO CHURCH ST, RIGHT INTO WEST ST, RIGHT INTO VICTORIA RD, LEFT INTO CHATTERTON RD, INTO TOWN BUSH RD ONTO N3 NORTH BOUND INTO M2 INTO RISSIK ST LEFT INTO JEPPE ST, RIGHT INTO SAUER ST, RIGHT INTO BREE ST, LEFT INTO WANDERERS ST TO WANDERERS STREET TAXI RANK IN JOHANNESBURG. INBOUND ROUTE: FROM WANDERERS TAXI RANK IN JOHANNESBURG ONTO N8 INTO BHAMBATHA RD INTO CHURCH ST, RIGHT INTO OTTO ST, LEFT INTO PIETERMARITZ ST, LEFT INTO PINE ST, TO CHURCH ST RANK NO2
12.17	22068T22068T00049533 - PIETERMARITZBURG TO DURBAN FROM CHURCH ST RANK NO. 3 INTO OLD MARKET ST, INTO HENRIETTA ST, RIGHT INTO JABU NDLOVU ST, LEFT INTO CHIEF ALBERT LUTHULI ST, INTO ALAN PATON ST ONTO N8, INTO OLD DUTCH RD, TO ALICE ST RANK DBN. ALTERNATIVE OUTBOUND ROUTE: FROM CHURCH ST RANK NO. 3 INTO OLD MARKET ST, INTO HENRIETTA ST, RIGHT INTO JABU NDLOVU ST, LEFT INTO CHIEF ALBERT LUTHULI ST, INTO ALAN PATON ST ONTO N8, ONTO M13, INTO OLD MAIN RD PINETOWN, DROP OFF PASSENGERS AT APPROVED RANK ON OLD MAIN RD IN PINETOWN, NO PICKING UP, FOLLOW OLD MAIN RD ONTO N8, INTO OLD DUTCH RD INTO ALICE STREET RANK DURBAN. INBOUND ROUTE: FROM ALICE STREET RANK DURBAN DIRECTLY ONTO N8 TAKE OFF RAMP AT BHAMBATHA RD (OLD GREYTOWN RD), INTO CHURCH ST, RIGHT INTO EAST ST, LEFT INTO PIETERMARITZ ST LEFT INTO BOSHOFF ST RIGHT INTO CHURCH ST, RIGHT INTO OTTO ST, LEFT INTO PIETERMARITZ ST, LEFT INTO PINE ST, LEFT INTO CHURCH ST, RIGHT INTO WEST ST, LEFT INTO LANGILIBALELE ST, INTO OLD MARKET TO CHURCH ST RANK NO 3.



transport

Department:
Transport
Province of KwaZulu-Natal

GAZETTE

LGKZNG44-2022-MAR

REGION: ALL

12.18	2100GG21008Q10049542 - PIETERMARITZBURG - IXOPO (ASSOCIATION LIMIT: MAXIMUM 20 VEHICLES PER DAY) OUTBOUND ROUTE: FROM CHURCH ST RANK NO. 3 INTO OLD MARKET ST, INTO HENRIETTA ST, RIGHT INTO JABU NDLOVU ST, LEFT INTO CHIEF ALBERT LUTHULI ST, INTO ALAN PATON ST, LEFT INTO ALEXANDRA RD, ONTO RICHMOND RD ONTO R56, TO APPROVED TAXI RANK AT IXOPO. INBOUND ROUTE: FROM APPROVED TAXI RANK AT IXOPO ONTO R56 ONTO RICHMOND RD, INTO ALEXANDRA RD, LEFT INTO CAMPS DRIFT RD, RIGHT ONTO EDENDALE RD, RIGHT INTO CHURCH ST, RIGHT INTO WEST ST, LEFT INTO LANGALIBALELE ST, LEFT INTO RETIEF ST LEFT INTO CHURCH ST TO CHURCH ST RANK NO 3.
12.19	2100GG21009I10049543 - PIETERMARITZBURG - RICHMOND (ASSOCIATION LIMIT: MAXIMUM 18 VEHICLES PER DAY) OUTBOUND ROUTE: FROM CHURCH ST RANK NO. 3 INTO OLD MARKET ST, INTO HENRIETTA ST, RIGHT INTO JABU NDLOVU ST, LEFT INTO CHIEF ALBERT LUTHULI ST, INTO ALAN PATON ST, LEFT INTO ALEXANDRA RD, ONTO RICHMOND RD ONTO R56, TO APPROVED TAXI RANK AT RICHMOND. INBOUND ROUTE: FROM APPROVED TAXI RANK AT RICHMOND ONTO R56 ONTO RICHMOND RD, INTO ALEXANDRA RD, LEFT INTO CAMPS DRIFT RD, RIGHT ONTO EDENDALE RD, RIGHT INTO CHURCH ST, RIGHT INTO WEST ST, LEFT INTO LANGALIBALELE ST, LEFT INTO RETIEF ST LEFT INTO CHURCH ST TO CHURCH ST RANK NO 3.
12.20	2100GG21006S10049552 - PIETERMARITZBURG - GREYTOWN (ASSOCIATION LIMIT: 25 VEHICLES PER DAY) OUTBOUND ROUTE: FROM DORPSPRUIT TAXI TERMINAL ONTO BHAMBATHA RD ONTO R83 TO APPROVED TAXI RANK IN GREYTOWN. INBOUND ROUTE: FROM APPROVED TAXI RANK IN GREYTOWN ONTO R83 ONTO BHAMBATHA RD INTO CHURCH ST, LEFT INTO WEST ST LEFT INTO LANGALIBALELE ST LEFT INTO EAST ST, RIGHT INTO CHURCH ST, INTO BHAMBATHA RD TO DORPSPRUIT TAXI TERMINAL.
12.21	2100GG2207KA10049555 - PIETERMARITZBURG - KRANSKOP (ASSOCIATION LIMIT: MAXIMUM 10 VEHICLES PER DAY) OUTBOUND ROUTE: FROM DORPSPRUIT TAXI TERMINAL ONTO BHAMBATHA RD ONTO R83 ONTO R74 TO APPROVED TAXI RANK IN KRANSKOP. INBOUND ROUTE: FROM APPROVED TAXI RANK IN KRANSKOP ONTO R74 ONTO R83 ONTO BHAMBATHA RD INTO CHURCH ST, LEFT INTO WEST ST LEFT INTO LANGALIBALELE ST LEFT INTO EAST ST, RIGHT INTO CHURCH ST, INTO BHAMBATHA RD TO DORPSPRUIT TAXI TERMINAL.



transport

Department:
Transport
Province of KwaZulu-Natal

GAZETTE

LGKZNG44-2022-MAR

REGION: ALL

1) Application Number: APP0137630	2) Gazette Number: LGKZNG44-2022-MAR
3) Applicant: TJ MHLONGO ID NO. 5802160823088 Association: MAPHUMULO TAXI OWNERS ASSOCIATION	4) Applicant Address: PO BOX 3893 KWADUKUZA 4450
5) Existing Licence Holder: NOT APPLICABLE ID NO. NOT APPLICABLE	6) Existing Licence Holder Address: NOT APPLICABLE
7) Type of application: NEW OPERATING LICENCE	8) Operating Licence Number: NOTAVAILABLE
9) Vehicle Type: MINIBUS	10) 1 X 15 (SEATED) + 0 (STANDING)
11) Region: ILEMBE	
12.1	KZPRERC2804478 - MAPHUMULO TO STANGER FROM MAPHUMULO TAXI RANK ALONG D893 AND PROCEED WITH D893 TURN LEFT TO JOIN R74 TO GREYTOWN, TURN LEFT TO D879, PROCEED TO THULIMI PRIMARY TO LOAD AND OFFLOAD PASSENGERS, PROCEED TO NYONEBOVU AND TURN BACK USING D879 PICK AND DROP AT THULIMI STORE, PROCEED AND TURN RIGHT TO JOIN R74, TURN RIGHT TO SILVERSTREAM STORE TO PICK AND DROP PASSENGERS AND TURN BACK TO R74, PROCEED AND TURN RIGHT D1541 (KWAMXHOSA) PICK AND DROP AT PHEZUKOMKHONO SCHOOL AND BACK WITH D1541 CROSS R74 AND JOIN D1527, PROCEED AND PICK AND DROP AT MENYEZWAYO SCHOOL, PROCEED TO PICK AND DROP AT IMPANGELE SCHOOL AND TURN BACK USING D1527 THEN TURN RIGHT AT KWA MXHOSA TO JOIN R74, PROCEED AND TURN LEFT TO D1540, PROCEED AND PICK AND DROP AT EMTHOMBENI SCHOOL, PROCEED TO NHLOKOZI HIGH SCHOOL TO PICK AND DROP AND RETURN WITH D1540 AND TURN LEFT TO R74, PROCEED TURN RIGHT TO PICK UP AND DROP AT EHLWANI AND RETURN USING D1540 AND TURN RIGHT TO JOIN R74, PROCEED AND TURN LEFT TO D1528, PROCEED AND TURN BACK AT OCHENI PRIMARY SCHOOL PICK AND DROP AND RETURN BACK USING D1528 AND TURN LEFT TO PICK AND DROP AT VUMA SCHOOL AND RETURN BACK TO JOIN D1528 AND TURN RIGHT TO R74, PROCEED AND TURN LEFT TO JOIN D881 TO MPHISE PICK AND DROP ALONG THE ROUTE, CROSS MPHISE RIVER, PROCEED AND TURN RIGHT AND TURN NEXT TO MPHISE SCHOOL/MPHISE CLINIC TURN BACK AND TURN LEFT TO JOIN D881 PICK UP AT SIHLUSHWANENI STORE, PICK UP KWAMLAMBO STORE, PROCEED WITH D881 AND CROSS R74 TO KWANOMBOKOJWANE TO PICK UP AND TURN BACK, THEN TURN RIGHT TO JOIN R74, PROCEED AND TURN RIGHT TO PICK UP AT UMPHUMULO HOSPITAL PICK AND DROP AND PROCEED TURN RIGHT TO JOIN R74, PROCEED AND TURN LEFT TO D1536 PICK AND DROP AT SIKHONANGENKOSI STORE, PROCEED AND PICK AND DROP KWATHUSI STORE TURN BACK AND RETURN WITH D1536, PROCEED AND TURN LEFT TO JOIN R74, PROCEED AND TURN RIGHT TO JOIN D893 TO MAPHUMULO TAXI RANK TO PICK AND DROP, TURN BACK JOIN D893, TURN RIGHT OR LEFT PROCEED AND TURN RIGHT TO JOIN R74, PROCEED AND TURN TO JOIN KING SHAKA, TURN LEFT TO GLEDOW MILL ROAD AND RIGHT TO BALCOMB STREET AND TURN RIGHT TO STANGER TAXI RANK TO DROP AND PICK PASSENGERS AND RETURN TO MAPHUMULO.
12.2	KZPRERC2804527 - MAPHUMULO TO STANGER MAPHUMULO TAXI RANK ALONG TURN LEFT TO D883, THEN TURN RIGHT TO P711, PROCEED AND TURN RIGHT TO D1527, PROCEED PICK AND DROP AT SIPHAMANDLA SCHOOL, PROCEED TO PICK AND DROP AT HLIMBITHWA SCHOOL AND TURN BACK USING D527, PROCEED AND TURN LEFT TO JOIN P711, PROCEED AND TURN LEFT TO JOIN D893, TURN RIGHT TO PICK AND DROP AT MAPHUMULO TAXI RANK, TURN BACK AND TURN LEFT OR RIGHT WITH D893, PROCEED AND TURN RIGHT TO JOIN R74, PROCEED AND TURN TO JOIN KING SHAKA TURN LEFT TO GLEDOW MILL ROAD AND RIGHT TO BALCOMB STREET AND TURN RIGHT TO STANGER TAXI RANK TO DROP AND PICK PASSENGERS AND RETURN TO MAPHUMULO.
12.3	KZPRERC2804576 - MAPHUMULO TO STANGER MAPHUMULO TAXI RANK TURN LEFT, PROCEED WITH D893 AND TURN RIGHT TO JOIN P711, PROCEED AND TURN RIGHT TO JOIN P549, PROCEED TO SITHUNDU SCHOOL TO PICK AND DROP AND TURN BACK USING THE SAME ROAD AND TURN LEFT D1632, PROCEED AND PICK AND DROP PASSENGERS AND TURN BACK USING THE SAME ROAD, TURN LEFT TO P549 AND TURN RIGHT TO JOIN P711, PROCEED TO PICK PASSENGERS AT DLAKATHI ALONG P711, TURN BACK AND PROCEED THEN TURN LEFT TO D893, PROCEED AND TURN LEFT TO R74, PROCEED AND TURN TO JOIN KING SHAKA, TURN LEFT TO GLEDOW MILL ROAD AND RIGHT TO BALCOMB STREET AND TURN RIGHT TO STANGER TAXI RANK TO DROP AND PICK PASSENGERS AND RETURN TO MAPHUMULO.
12.4	KZPRERC2804625 - MAPHUMULO TO STANGER FROM MAPHUMULO TAXI RANK ALONG D893 AND PROCEED WITH D893, TURN LEFT TO JOIN R74 TO GREYTOWN PASS KRANSKOP INTERSECTION, PROCEED AND TURN LEFT AND TURN RIGHT, PROCEED TO MATIMATOLLO AND PICK UP AT BUSANE HIGH SCHOOL, PROCEED PASS MATIMATOLLO PRIMARY, PROCEED WITH P549 (MATIMATOLLO ROAD) VIKINDLALA VILLAGE PICK UP AT SITHUNDU, PROCEED AND TURN RIGHT THE P711, TURN RIGHT CROSS MVOTI RIVER, PICK UP ON D980 ZAMANTUNGWA TRADING STORE, HLALAKAHLE SCHOOL ZAKHELE, TURN LEFT TO ESIDUMBINI SCHOOL PICK AND DROP AND TURN BACK PROCEED AND TURN RIGHT TO JOIN D890, PROCEED AND TURN RIGHT AND PICK UP AT MVOZANE SCHOOL THEN BACK AND PROCEED ON THE ROAD AND TURN RIGHT JOIN D1530, PROCEED AND TURN RIGHT TO JOIN D1531, PROCEED AND TURN RIGHT USING D1531 TO PICK AND DROP AT MUSHANE, PROCEED AND TURN LEFT TO JOIN P711, PICK AND DROP AT MTHANDENI, PROCEED AND PICK UP AT KWA GANI, PROCEED WITH P711 PASS GLENDALE DISTILLERY AND TURN LEFT TO JOIN P104, PROCEED AND PICK AND DROP AT MKHAMBENI AND PROCEED AND TURN RIGHT TO R74 AND PROCEED AND TURN TO JOIN KING SHAKA, TURN LEFT TO GLEDOW MILL ROAD AND RIGHT TO BALCOMB STREET AND TURN RIGHT TO STANGER TAXI RANK TO DROP AND PICK PASSENGERS AND RETURN TO MAPHUMULO.
12.5	KZPRERC2804674 - MAPHUMULO TO STANGER MAPHUMULO TAXI RANK TURN LEFT TO D883, THEN TURN RIGHT TO JOIN P711, TURN RIGHT BEFORE WOZA PRIMARY, PICK AND DROP AT SIPHAMANDLA PRIMARY SCHOOL, TURN BACK ON THE SAME ROUTE TO MAPHUMULO TAXI RANK ALONG D893 PICK AND DROP AND PROCEED WITH D893 AND TURN RIGHT TO R74 PROCEED AND TURN TO JOIN KING SHAKA, TURN LEFT TO GLEDOW MILL ROAD AND RIGHT TO BALCOMB STREET AND TURN RIGHT TO STANGER TAXI RANK TO DROP AND PICK PASSENGERS AND RETURN TO MAPHUMULO.
12.6	KZPRERC2804723 - MAPHUMULO TO STANGER MAPHUMULO TAXI RANK TURN LEFT TO JOIN D893, TURN RIGHT TO SABUYAZE SECONDARY SCHOOL TO PICK AND DROP AND TURN BACK TO MAPHUMULO TAXI RANK USING THE SAME ROUTE ALONG D893, PICK AND DROP AND PROCEED WITH D893 AND TURN RIGHT TO R74 PROCEED AND TURN TO JOIN KING SHAKA, TURN LEFT TO GLEDOW MILL ROAD AND RIGHT TO BALCOMB STREET AND TURN RIGHT TO STANGER TAXI RANK TO DROP AND PICK PASSENGERS AND RETURN TO MAPHUMULO.
12.7	KZPRERC2804772 - MAPHUMULO TO STANGER MAPHUMULO TAXI RANK TURN LEFT TO JOIN D893, PROCEED AND TURN RIGHT TO R74, TURN LEFT TO D1533 PROCEED AND TURN LEFT TO D1534 PICK AND DROP, PROCEED AND JOIN D1537 PICK UP AND DROP, PROCEED AND TURN RIGHT TO JOIN D1533, PROCEED TO PICK AND DROP AT MABHOBHANE STORE, PROCEED AND TURN RIGHT TO JOIN D1537, PROCEED AND TURN RIGHT, THEN PICK AND DROP AT NSUNGWINI SCHOOL AND TURN BACK USING THE SAME ROAD PICK AND DROP AT MAQUMBI PRIMARY SCHOOL, PROCEED AND TURN RIGHT TO JOIN R74, PROCEED TURN RIGHT TO JOIN D1531, PROCEED AND PICK AND DROP AT SAKHUMUZI PRIMARY AND TURN BACK USING D1531 AND TURN LEFT TO R74, PROCEED AND TURN TO JOIN KING SHAKA, TURN LEFT TO GLEDOW MILL ROAD AND RIGHT TO BALCOMB STREET AND TURN RIGHT TO STANGER TAXI RANK TO DROP AND PICK PASSENGERS AND RETURN TO MAPHUMULO.



transport

Department:
Transport
Province of KwaZulu-Natal

GAZETTE

LGKZNG44-2022-MAR

REGION: ALL

1) Application Number: APP0137633	2) Gazette Number: LGKZNG44-2022-MAR
3) Applicant: TJ MHLONGO ID NO. 5802160823088 Association: MAPHUMULO TAXI OWNERS ASSOCIATION	4) Applicant Address: PO BOX 3893 KWADUKUZA 4450
5) Existing Licence Holder: NOT APPLICABLE ID NO. NOT APPLICABLE	6) Existing Licence Holder Address: NOT APPLICABLE
7) Type of application: NEW OPERATING LICENCE	8) Operating Licence Number: NOTAVAILABLE
9) Vehicle Type: MINIBUS	10) 1 X 15 (SEATED) + 0 (STANDING)
11) Region: ILEMBE	
12.1	KZPRERC2804478 - MAPHUMULO TO STANGER FROM MAPHUMULO TAXI RANK ALONG D893 AND PROCEED WITH D893 TURN LEFT TO JOIN R74 TO GREYTOWN, TURN LEFT TO D879, PROCEED TO THULIMI PRIMARY TO LOAD AND OFFLOAD PASSENGERS, PROCEED TO NYONEBOVU AND TURN BACK USING D879 PICK AND DROP AT THULIMI STORE, PROCEED AND TURN RIGHT TO JOIN R74, TURN RIGHT TO SILVERSTREAM STORE TO PICK AND DROP PASSENGERS AND TURN BACK TO R74, PROCEED AND TURN RIGHT D1541 (KWAMXHOSA) PICK AND DROP AT PHEZUKOMKHONO SCHOOL AND BACK WITH D1541 CROSS R74 AND JOIN D1527, PROCEED AND PICK AND DROP AT MENYEZWAYO SCHOOL, PROCEED TO PICK AND DROP AT IMPANGELE SCHOOL AND TURN BACK USING D1527 THEN TURN RIGHT AT KWA MXHOSA TO JOIN R74, PROCEED AND TURN LEFT TO D1540, PROCEED AND PICK AND DROP AT EMTHOMBENI SCHOOL, PROCEED TO NHLOKOZI HIGH SCHOOL TO PICK AND DROP AND RETURN WITH D1540 AND TURN LEFT TO R74, PROCEED TURN RIGHT TO PICK UP AND DROP AT EHLWANI AND RETURN USING D1540 AND TURN RIGHT TO JOIN R74, PROCEED AND TURN RIGHT TO D1528, PROCEED AND TURN BACK AT OCHENI PRIMARY SCHOOL PICK AND DROP AND RETURN BACK USING D1528 AND TURN LEFT TO PICK AND DROP AT VUMA SCHOOL AND RETURN BACK TO JOIN D1528 AND TURN RIGHT TO R74, PROCEED AND TURN LEFT TO JOIN D881 TO MPHISE PICK AND DROP ALONG THE ROUTE, CROSS MPHISE RIVER, PROCEED AND TURN RIGHT AND TURN NEXT TO MPHISE SCHOOL/MPHISE CLINIC TURN BACK AND TURN LEFT TO JOIN D881 PICK UP AT SIHLUSHWANENI STORE, PICK UP KWAMLAMBO STORE, PROCEED WITH D881 AND CROSS R74 TO KWANOMBOKOJWANE TO PICK UP AND TURN BACK, THEN TURN RIGHT TO JOIN R74, PROCEED AND TURN RIGHT TO PICK UP AT UMPHUMULO HOSPITAL PICK AND DROP AND PROCEED TURN RIGHT TO JOIN R74, PROCEED AND TURN LEFT TO D1536 PICK AND DROP AT SIKHONANGENKOSI STORE, PROCEED AND PICK AND DROP KWATHUSI STORE TURN BACK AND RETURN WITH D1536, PROCEED AND TURN LEFT TO JOIN R74, PROCEED AND TURN RIGHT TO JOIN D893 TO MAPHUMULO TAXI RANK TO PICK AND DROP, TURN BACK JOIN D893, TURN RIGHT OR LEFT PROCEED AND TURN RIGHT TO JOIN R74, PROCEED AND TURN TO JOIN KING SHAKA, TURN LEFT TO GLEDOW MILL ROAD AND RIGHT TO BALCOMB STREET AND TURN RIGHT TO STANGER TAXI RANK TO DROP AND PICK PASSENGERS AND RETURN TO MAPHUMULO.
12.2	KZPRERC2804527 - MAPHUMULO TO STANGER MAPHUMULO TAXI RANK ALONG TURN LEFT TO D883, THEN TURN RIGHT TO P711, PROCEED AND TURN RIGHT TO D1527, PROCEED PICK AND DROP AT SIPHAMANDLA SCHOOL, PROCEED TO PICK AND DROP AT HLIMBITHWA SCHOOL AND TURN BACK USING D527, PROCEED AND TURN LEFT TO JOIN P711, PROCEED AND TURN LEFT TO JOIN D893, TURN RIGHT TO PICK AND DROP AT MAPHUMULO TAXI RANK, TURN BACK AND TURN LEFT OR RIGHT WITH D893, PROCEED AND TURN RIGHT TO JOIN R74, PROCEED AND TURN TO JOIN KING SHAKA TURN LEFT TO GLEDOW MILL ROAD AND RIGHT TO BALCOMB STREET AND TURN RIGHT TO STANGER TAXI RANK TO DROP AND PICK PASSENGERS AND RETURN TO MAPHUMULO.
12.3	KZPRERC2804576 - MAPHUMULO TO STANGER MAPHUMULO TAXI RANK TURN LEFT, PROCEED WITH D893 AND TURN RIGHT TO JOIN P711, PROCEED AND TURN RIGHT TO JOIN P549, PROCEED TO SITHUNDU SCHOOL TO PICK AND DROP AND TURN BACK USING THE SAME ROAD AND TURN LEFT D1632, PROCEED AND PICK AND DROP PASSENGERS AND TURN BACK USING THE SAME ROAD, TURN LEFT TO P549 AND TURN RIGHT TO JOIN P711, PROCEED TO PICK PASSENGERS AT DLAKATHI ALONG P711, TURN BACK AND PROCEED THEN TURN LEFT TO D893, PROCEED AND TURN LEFT TO R74, PROCEED AND TURN TO JOIN KING SHAKA, TURN LEFT TO GLEDOW MILL ROAD AND RIGHT TO BALCOMB STREET AND TURN RIGHT TO STANGER TAXI RANK TO DROP AND PICK PASSENGERS AND RETURN TO MAPHUMULO.
12.4	KZPRERC2804625 - MAPHUMULO TO STANGER FROM MAPHUMULO TAXI RANK ALONG D893 AND PROCEED WITH D893, TURN LEFT TO JOIN R74 TO GREYTOWN PASS KRANSKOP INTERSECTION, PROCEED AND TURN LEFT AND TURN RIGHT, PROCEED TO MATIMATOLLO AND PICK UP AT BUSANE HIGH SCHOOL, PROCEED PASS MATIMATOLLO PRIMARY, PROCEED WITH P549 (MATIMATOLLO ROAD) VIKINDLALA VILLAGE PICK UP AT SITHUNDU, PROCEED AND TURN RIGHT THE P711, TURN RIGHT CROSS MVOTI RIVER, PICK UP ON D890 ZAMANTUNGWA TRADING STORE, HLALAKAHLE SCHOOL ZAKHELE, TURN LEFT TO ESIDUMBINI SCHOOL PICK AND DROP AND TURN BACK PROCEED AND TURN RIGHT TO JOIN D890, PROCEED AND TURN RIGHT AND PICK UP AT MVOZANE SCHOOL THEN BACK AND PROCEED ON THE ROAD AND TURN RIGHT JOIN D1530, PROCEED AND TURN RIGHT TO JOIN D1531, PROCEED AND TURN RIGHT USING D1531 TO PICK AND DROP AT MUSHANE, PROCEED AND TURN LEFT TO JOIN P711, PICK AND DROP AT MTHANDENI, PROCEED AND PICK UP AT KWA GANI, PROCEED WITH P711 PASS GLENDALE DISTILLERY AND TURN LEFT TO JOIN P104, PROCEED AND PICK AND DROP AT MKHAMBENI AND PROCEED AND TURN RIGHT TO R74 AND PROCEED AND TURN TO JOIN KING SHAKA, TURN LEFT TO GLEDOW MILL ROAD AND RIGHT TO BALCOMB STREET AND TURN RIGHT TO STANGER TAXI RANK TO DROP AND PICK PASSENGERS AND RETURN TO MAPHUMULO.
12.5	KZPRERC2804674 - MAPHUMULO TO STANGER MAPHUMULO TAXI RANK TURN LEFT TO D883, THEN TURN RIGHT TO JOIN P711, TURN RIGHT BEFORE WOZA PRIMARY, PICK AND DROP AT SIPHAMANDLA PRIMARY SCHOOL, TURN BACK ON THE SAME ROUTE TO MAPHUMULO TAXI RANK ALONG D893 PICK AND DROP AND PROCEED WITH D893 AND TURN RIGHT TO R74 PROCEED AND TURN TO JOIN KING SHAKA, TURN LEFT TO GLEDOW MILL ROAD AND RIGHT TO BALCOMB STREET AND TURN RIGHT TO STANGER TAXI RANK TO DROP AND PICK PASSENGERS AND RETURN TO MAPHUMULO.
12.6	KZPRERC2804723 - MAPHUMULO TO STANGER MAPHUMULO TAXI RANK TURN LEFT TO JOIN D893, TURN RIGHT TO SABUYAZE SECONDARY SCHOOL TO PICK AND DROP AND TURN BACK TO MAPHUMULO TAXI RANK USING THE SAME ROUTE ALONG D893, PICK AND DROP AND PROCEED WITH D893 AND TURN RIGHT TO R74 PROCEED AND TURN TO JOIN KING SHAKA, TURN LEFT TO GLEDOW MILL ROAD AND RIGHT TO BALCOMB STREET AND TURN RIGHT TO STANGER TAXI RANK TO DROP AND PICK PASSENGERS AND RETURN TO MAPHUMULO.
12.7	KZPRERC2804772 - MAPHUMULO TO STANGER MAPHUMULO TAXI RANK TURN LEFT TO JOIN D893, PROCEED AND TURN RIGHT TO R74, TURN LEFT TO D1533 PROCEED AND TURN LEFT TO D1534 PICK AND DROP, PROCEED AND JOIN D1537 PICK UP AND DROP, PROCEED AND TURN RIGHT TO JOIN D1533, PROCEED TO PICK AND DROP AT MABHOZHANE STORE, PROCEED AND TURN RIGHT TO JOIN D1537, PROCEED AND TURN RIGHT, THEN PICK AND DROP AT NSUNGWINI SCHOOL AND TURN BACK USING THE SAME ROAD PICK AND DROP AT MAQUMBI PRIMARY SCHOOL, PROCEED AND TURN RIGHT TO JOIN R74, PROCEED TURN RIGHT TO JOIN D1531, PROCEED AND PICK AND DROP AT SAKHUMUZI PRIMARY AND TURN BACK USING D1531 AND TURN LEFT TO R74, PROCEED AND TURN TO JOIN KING SHAKA, TURN LEFT TO GLEDOW MILL ROAD AND RIGHT TO BALCOMB STREET AND TURN RIGHT TO STANGER TAXI RANK TO DROP AND PICK PASSENGERS AND RETURN TO MAPHUMULO.



transport

Department:
Transport
Province of KwaZulu-Natal

GAZETTE

LGKZNG44-2022-MAR

REGION: ALL

1) Application Number: APP0137649	2) Gazette Number: LGKZNG44-2022-MAR
3) Applicant: TJ MHLONGO ID NO. 5802160823088 Association: MAPHUMULO TAXI OWNERS ASSOCIATION	4) Applicant Address: PO BOX 3893 KWADUKUZA 4450
5) Existing Licence Holder: NOT APPLICABLE ID NO. NOT APPLICABLE	6) Existing Licence Holder Address: NOT APPLICABLE
7) Type of application: NEW OPERATING LICENCE	8) Operating Licence Number: NOTAVAILABLE
9) Vehicle Type: MINIBUS	10) 1 X 15 (SEATED) + 0 (STANDING)
11) Region: ILEMBE	
12.1	KZPRERC2804478 - MAPHUMULO TO STANGER FROM MAPHUMULO TAXI RANK ALONG D893 AND PROCEED WITH D893 TURN LEFT TO JOIN R74 TO GREYTOWN, TURN LEFT TO D879, PROCEED TO THULIMI PRIMARY TO LOAD AND OFFLOAD PASSENGERS, PROCEED TO NYONEBOVU AND TURN BACK USING D879 PICK AND DROP AT THULIMI STORE, PROCEED AND TURN RIGHT TO JOIN R74, TURN RIGHT TO SILVERSTREAM STORE TO PICK AND DROP PASSENGERS AND TURN BACK TO R74, PROCEED AND TURN RIGHT D1541 (KWAMXHOSA) PICK AND DROP AT PHEZUKOMKHONO SCHOOL AND BACK WITH D1541 CROSS R74 AND JOIN D1527, PROCEED AND PICK AND DROP AT MENYEZWAYO SCHOOL, PROCEED TO PICK AND DROP AT IMPANGELE SCHOOL AND TURN BACK USING D1527 THEN TURN RIGHT AT KWA MXHOSA TO JOIN R74, PROCEED AND TURN LEFT TO D1540, PROCEED AND PICK AND DROP AT EMTHOMBENI SCHOOL, PROCEED TO NHLOKOZI HIGH SCHOOL TO PICK AND DROP AND RETURN WITH D1540 AND TURN LEFT TO R74, PROCEED TURN RIGHT TO PICK UP AND DROP AT EHLWANI AND RETURN USING D1540 AND TURN RIGHT TO JOIN R74, PROCEED AND TURN LEFT TO D1528, PROCEED AND TURN BACK AT OCHENI PRIMARY SCHOOL PICK AND DROP AND RETURN BACK USING D1528 AND TURN LEFT TO PICK AND DROP AT VUMA SCHOOL AND RETURN BACK TO JOIN D1528 AND TURN RIGHT TO R74, PROCEED AND TURN LEFT TO JOIN D881 TO MPHISE PICK AND DROP ALONG THE ROUTE, CROSS MPHISE RIVER, PROCEED AND TURN RIGHT AND TURN NEXT TO MPHISE SCHOOL/MPHISE CLINIC TURN BACK AND TURN LEFT TO JOIN D881 PICK UP AT SIHLUSHWANENI STORE, PICK UP KWAMLAMBO STORE, PROCEED WITH D881 AND CROSS R74 TO KWANOMBOKOJWANE TO PICK UP AND TURN BACK, THEN TURN RIGHT TO JOIN R74, PROCEED AND TURN RIGHT TO PICK UP AT UMPHUMULO HOSPITAL PICK AND DROP AND PROCEED TURN RIGHT TO JOIN R74, PROCEED AND TURN LEFT TO D1536 PICK AND DROP AT SIKHONANGENKOSI STORE, PROCEED AND PICK AND DROP KWATHUSI STORE TURN BACK AND RETURN WITH D1536, PROCEED AND TURN LEFT TO JOIN R74, PROCEED AND TURN RIGHT TO JOIN D893 TO MAPHUMULO TAXI RANK TO PICK AND DROP, TURN BACK JOIN D893, TURN RIGHT OR LEFT PROCEED AND TURN RIGHT TO JOIN R74, PROCEED AND TURN TO JOIN KING SHAKA, TURN LEFT TO GLEDOW MILL ROAD AND RIGHT TO BALCOMB STREET AND TURN RIGHT TO STANGER TAXI RANK TO DROP AND PICK PASSENGERS AND RETURN TO MAPHUMULO.
12.2	KZPRERC2804527 - MAPHUMULO TO STANGER MAPHUMULO TAXI RANK ALONG TURN LEFT TO D883, THEN TURN RIGHT TO P711, PROCEED AND TURN RIGHT TO D1527, PROCEED PICK AND DROP AT SIPHAMANDLA SCHOOL, PROCEED TO PICK AND DROP AT HLIMBITHWA SCHOOL AND TURN BACK USING D527, PROCEED AND TURN LEFT TO JOIN P711, PROCEED AND TURN LEFT TO JOIN D893, TURN RIGHT TO PICK AND DROP AT MAPHUMULO TAXI RANK, TURN BACK AND TURN LEFT OR RIGHT WITH D893, PROCEED AND TURN RIGHT TO JOIN R74, PROCEED AND TURN TO JOIN KING SHAKA TURN LEFT TO GLEDOW MILL ROAD AND RIGHT TO BALCOMB STREET AND TURN RIGHT TO STANGER TAXI RANK TO DROP AND PICK PASSENGERS AND RETURN TO MAPHUMULO.
12.3	KZPRERC2804576 - MAPHUMULO TO STANGER MAPHUMULO TAXI RANK TURN LEFT, PROCEED WITH D893 AND TURN RIGHT TO JOIN P711, PROCEED AND TURN RIGHT TO JOIN P549, PROCEED TO SITHUNDU SCHOOL TO PICK AND DROP AND TURN BACK USING THE SAME ROAD AND TURN LEFT D1632, PROCEED AND PICK AND DROP PASSENGERS AND TURN BACK USING THE SAME ROAD, TURN LEFT TO P549 AND TURN RIGHT TO JOIN P711, PROCEED TO PICK PASSENGERS AT DLAKATHI ALONG P711, TURN BACK AND PROCEED THEN TURN LEFT TO D893, PROCEED AND TURN LEFT TO R74, PROCEED AND TURN TO JOIN KING SHAKA, TURN LEFT TO GLEDOW MILL ROAD AND RIGHT TO BALCOMB STREET AND TURN RIGHT TO STANGER TAXI RANK TO DROP AND PICK PASSENGERS AND RETURN TO MAPHUMULO.
12.4	KZPRERC2804625 - MAPHUMULO TO STANGER FROM MAPHUMULO TAXI RANK ALONG D893 AND PROCEED WITH D893, TURN LEFT TO JOIN R74 TO GREYTOWN PASS KRANSKOP INTERSECTION, PROCEED AND TURN LEFT AND TURN RIGHT, PROCEED TO MATIMATOLE AND PICK UP AT BUSANE HIGH SCHOOL, PROCEED PASS MATIMATOLE PRIMARY, PROCEED WITH P549 (MATIMATOLE ROAD) VIKINDLALA VILLAGE PICK UP AT SITHUNDU, PROCEED AND TURN RIGHT THE P711, TURN RIGHT CROSS MVOTI RIVER, PICK UP ON D980 ZAMANTUNGWA TRADING STORE, HLALAKAHLE SCHOOL ZAKHELE, TURN LEFT TO ESIDUMBINI SCHOOL PICK AND DROP AND TURN BACK PROCEED AND TURN RIGHT TO JOIN D890, PROCEED AND TURN RIGHT AND PICK UP AT MVOZANE SCHOOL THEN BACK AND PROCEED ON THE ROAD AND TURN RIGHT JOIN D1530, PROCEED AND TURN RIGHT TO JOIN D1531, PROCEED AND TURN RIGHT USING D1531 TO PICK AND DROP AT MUSHANE, PROCEED AND TURN LEFT TO JOIN P711, PICK AND DROP AT MTHANDENI, PROCEED AND PICK UP AT KWA GANI, PROCEED WITH P711 PASS GLENDALE DISTILLERY AND TURN LEFT TO JOIN P104, PROCEED AND PICK AND DROP AT MKHAMBENI AND PROCEED AND TURN RIGHT TO R74 AND PROCEED AND TURN TO JOIN KING SHAKA, TURN LEFT TO GLEDOW MILL ROAD AND RIGHT TO BALCOMB STREET AND TURN RIGHT TO STANGER TAXI RANK TO DROP AND PICK PASSENGERS AND RETURN TO MAPHUMULO.
12.5	KZPRERC2804674 - MAPHUMULO TO STANGER MAPHUMULO TAXI RANK TURN LEFT TO D883, THEN TURN RIGHT TO JOIN P711, TURN RIGHT BEFORE WOZA PRIMARY, PICK AND DROP AT SIPHAMANDLA PRIMARY SCHOOL, TURN BACK ON THE SAME ROUTE TO MAPHUMULO TAXI RANK ALONG D893 PICK AND DROP AND PROCEED WITH D893 AND TURN RIGHT TO R74 PROCEED AND TURN TO JOIN KING SHAKA, TURN LEFT TO GLEDOW MILL ROAD AND RIGHT TO BALCOMB STREET AND TURN RIGHT TO STANGER TAXI RANK TO DROP AND PICK PASSENGERS AND RETURN TO MAPHUMULO.
12.6	KZPRERC2804723 - MAPHUMULO TO STANGER MAPHUMULO TAXI RANK TURN LEFT TO JOIN D893, TURN RIGHT TO SABUYAZE SECONDARY SCHOOL TO PICK AND DROP AND TURN BACK TO MAPHUMULO TAXI RANK USING THE SAME ROUTE ALONG D893, PICK AND DROP AND PROCEED WITH D893 AND TURN RIGHT TO R74 PROCEED AND TURN TO JOIN KING SHAKA, TURN LEFT TO GLEDOW MILL ROAD AND RIGHT TO BALCOMB STREET AND TURN RIGHT TO STANGER TAXI RANK TO DROP AND PICK PASSENGERS AND RETURN TO MAPHUMULO.
12.7	KZPRERC2804772 - MAPHUMULO TO STANGER MAPHUMULO TAXI RANK TURN LEFT TO JOIN D893, PROCEED AND TURN RIGHT TO R74, TURN LEFT TO D1533 PROCEED AND TURN LEFT TO D1534 PICK AND DROP, PROCEED AND JOIN D1537 PICK UP AND DROP, PROCEED AND TURN RIGHT TO JOIN D1533, PROCEED TO PICK AND DROP AT MABHOBHANE STORE, PROCEED AND TURN RIGHT TO JOIN D1537, PROCEED AND TURN RIGHT, THEN PICK AND DROP AT NSUNGWINI SCHOOL AND TURN BACK USING THE SAME ROAD PICK AND DROP AT MAQUMBI PRIMARY SCHOOL, PROCEED AND TURN RIGHT TO JOIN R74, PROCEED TURN RIGHT TO JOIN D1531, PROCEED AND PICK AND DROP AT SAKHUMUZI PRIMARY AND TURN BACK USING D1531 AND TURN LEFT TO R74, PROCEED AND TURN TO JOIN KING SHAKA, TURN LEFT TO GLEDOW MILL ROAD AND RIGHT TO BALCOMB STREET AND TURN RIGHT TO STANGER TAXI RANK TO DROP AND PICK PASSENGERS AND RETURN TO MAPHUMULO.



transport

Department:
Transport
Province of KwaZulu-Natal

GAZETTE

LGKZNG44-2022-MAR

REGION: ALL

1) Application Number: APP0137656	2) Gazette Number: LGKZNG44-2022-MAR
3) Applicant: JS SONI ID NO. 5208275132086 Association: NORTHERN SUBURBS TAXI ASSOCIATION	4) Applicant Address: 14 OLIVE CRESCENT NEWHORMED PIETERMARITZBURG KWAZULU-NATAL 3201
5) Existing Licence Holder: NOT APPLICABLE ID NO. NOT APPLICABLE	6) Existing Licence Holder Address: NOT APPLICABLE
7) Type of application: NEW OPERATING LICENCE	8) Operating Licence Number: LKNKZN0128849
9) Vehicle Type: MINIBUS	10) 1 X 13 (SEATED) + 0 (STANDING)
11) Region: UMGUNGUNDLOVU	
12.1	<p>22068T22068T00053108 - NORTHDALE NO.6 – KHAN ROAD TO FREEDOM SQUARE TERMINAL</p> <p>FROM: REGINA / SPRINGVALE – IN REGINA (KPR0030) TO FREEDOM SQUARE TERMINAL NO2-OFF CHURCH (KPC0001).</p> <p>FROM: REGINA, KHAN, CHOTA MOTALA (OLD GREYTOWN), BHAMBATHA (GREYTOWN), CHURCH.</p> <p>OUTBOUND: FROM FREEDOM SQUARE TERMINAL NO2 –OFF CHURCH (KPC0001) TO MARS/PLUTO (KPR0016).</p> <p>FROM: OLD MARKET, LANGALIBALELE LONGMARKET), MURPHY, CHURCH, BHAMBATHA (GREYTOWN), CHOTA MOTALA (OLD GREYTOWN), KHAN, REGINA.</p> <p>ALTRNATIVE ROUTINGS</p> <p>OUTBOUND</p> <p>A. CHURCH, NEW GREYTOWN, ROAD, OLD GREYTOWN.</p> <p>RESTRICTIONS</p> <p>ONLY OFF-LOADING OF PASSENGERS PERMITTED ALONG GREYTOWN ROAD FROM MANCHESTER ROAD TO OLD GREYTOWN ROAD, AND IN OHRTMANN ROAD FROM MANNING AVENUE TO ECHO ROAD. ALONG THIS SECTION OF THE ROUTE, THE LOADING OF PASSENGERS IS NOT PERMITTED.</p> <p>SPECIAL ROUTES:</p> <p>AGNES</p> <p>AKBAR</p> <p>ALLANDALE: KHAN – OLD GREYTOWN</p> <p>AURORA</p> <p>BAIJOO: ALLANDALE – OLD GREYTOWN</p> <p>BOSHOP: CHURCH – LOOP</p> <p>EAST: CHURCH – LOOP</p> <p>EAST: LONGMARKET – CHURCH</p> <p>FAILSWORTH</p> <p>FIRWOOD: KHAN – NEHRU</p> <p>KHAN: ALLANDALE – OLD GREYTOWN</p> <p>LONGMARKET: MURPH EAST</p> <p>MAINNING: EAST - ORTHMANN</p> <p>MATTISON: HKAN OLD GREYTOWN</p> <p>NAIDOO: KHAN – OLD GREYTOWN</p> <p>NEWHOLME: AGNES – TANJORE</p> <p>OLD GREYTOWN: MANCHESTER – NEW GREYTOWN</p> <p>REGINA; KHAN –KNOLL</p> <p>SHALE</p> <p>SPRINGVALE: KHAN – MATTISON</p> <p>UNION.</p>



transport

Department:
Transport
Province of KwaZulu-Natal

GAZETTE

LGKZNG44-2022-MAR

REGION: ALL

1) Application Number: APP0137659	2) Gazette Number: LGKZNG44-2022-MAR
3) Applicant: YP NTULI ID NO. 8205020769086 Association: MAPHUMULO TAXI OWNERS ASSOCIATION	4) Applicant Address: PO BOX 627 MAPHUMULO 4450
5) Existing Licence Holder: NOT APPLICABLE ID NO. NOT APPLICABLE	6) Existing Licence Holder Address: NOT APPLICABLE
7) Type of application: NEW OPERATING LICENCE	8) Operating Licence Number: NOTAVAILABLE
9) Vehicle Type: MINIBUS	10) 1 X 15 (SEATED) + 0 (STANDING)
11) Region: ILEMBE	
12.1	KZPRERC2804478 - MAPHUMULO TO STANGER FROM MAPHUMULO TAXI RANK ALONG D893 AND PROCEED WITH D893 TURN LEFT TO JOIN R74 TO GREYTOWN, TURN LEFT TO D879, PROCEED TO THULIMI PRIMARY TO LOAD AND OFFLOAD PASSENGERS, PROCEED TO NYONEBOVU AND TURN BACK USING D879 PICK AND DROP AT THULIMI STORE, PROCEED AND TURN RIGHT TO JOIN R74, TURN RIGHT TO SILVERSTREAM STORE TO PICK AND DROP PASSENGERS AND TURN BACK TO R74, PROCEED AND TURN RIGHT D1541 (KWAMXHOSA) PICK AND DROP AT PHEZUKOMKHONO SCHOOL AND BACK WITH D1541 CROSS R74 AND JOIN D1527, PROCEED AND PICK AND DROP AT MENYEZWAYO SCHOOL, PROCEED TO PICK AND DROP AT IMPANGELE SCHOOL AND TURN BACK USING D1527 THEN TURN RIGHT AT KWA MXHOSA TO JOIN R74, PROCEED AND TURN LEFT TO D1540, PROCEED AND PICK AND DROP AT EMTHOMBENI SCHOOL, PROCEED TO NHLOKOZI HIGH SCHOOL TO PICK AND DROP AND RETURN WITH D1540 AND TURN LEFT TO R74, PROCEED TURN RIGHT TO PICK UP AND DROP AT EHLWANI AND RETURN USING D1540 AND TURN RIGHT TO JOIN R74, PROCEED AND TURN LEFT TO D1528, PROCEED AND TURN BACK AT OCHENI PRIMARY SCHOOL PICK AND DROP AND RETURN BACK USING D1528 AND TURN LEFT TO PICK AND DROP AT VUMA SCHOOL AND RETURN BACK TO JOIN D1528 AND TURN RIGHT TO R74, PROCEED AND TURN LEFT TO JOIN D881 TO MPHISE PICK AND DROP ALONG THE ROUTE, CROSS MPHISE RIVER, PROCEED AND TURN RIGHT AND TURN NEXT TO MPHISE SCHOOL/MPHISE CLINIC TURN BACK AND TURN LEFT TO JOIN D881 PICK UP AT SIHLUSHWANENI STORE, PICK UP KWAMLAMBO STORE, PROCEED WITH D881 AND CROSS R74 TO KWANOMBOKOJWANE TO PICK UP AND TURN BACK, THEN TURN RIGHT TO JOIN R74, PROCEED AND TURN RIGHT TO PICK UP AT UMPHUMULO HOSPITAL PICK AND DROP AND PROCEED TURN RIGHT TO JOIN R74, PROCEED AND TURN LEFT TO D1536 PICK AND DROP AT SIKHONANGENKOSI STORE, PROCEED AND PICK AND DROP KWATHUSI STORE TURN BACK AND RETURN WITH D1536, PROCEED AND TURN LEFT TO JOIN R74, PROCEED AND TURN RIGHT TO JOIN D893 TO MAPHUMULO TAXI RANK TO PICK AND DROP, TURN BACK JOIN D893, TURN RIGHT OR LEFT PROCEED AND TURN RIGHT TO JOIN R74, PROCEED AND TURN TO JOIN KING SHAKA, TURN LEFT TO GLEDOW MILL ROAD AND RIGHT TO BALCOMB STREET AND TURN RIGHT TO STANGER TAXI RANK TO DROP AND PICK PASSENGERS AND RETURN TO MAPHUMULO.
12.2	KZPRERC2804527 - MAPHUMULO TO STANGER MAPHUMULO TAXI RANK ALONG TURN LEFT TO D883, THEN TURN RIGHT TO P711, PROCEED AND TURN RIGHT TO D1527, PROCEED PICK AND DROP AT SIPHAMANDLA SCHOOL, PROCEED TO PICK AND DROP AT HLIMBITHWA SCHOOL AND TURN BACK USING D527, PROCEED AND TURN LEFT TO JOIN P711, PROCEED AND TURN LEFT TO JOIN D893, TURN RIGHT TO PICK AND DROP AT MAPHUMULO TAXI RANK, TURN BACK AND TURN LEFT OR RIGHT WITH D893, PROCEED AND TURN RIGHT TO JOIN R74, PROCEED AND TURN TO JOIN KING SHAKA TURN LEFT TO GLEDOW MILL ROAD AND RIGHT TO BALCOMB STREET AND TURN RIGHT TO STANGER TAXI RANK TO DROP AND PICK PASSENGERS AND RETURN TO MAPHUMULO.
12.3	KZPRERC2804576 - MAPHUMULO TO STANGER MAPHUMULO TAXI RANK TURN LEFT, PROCEED WITH D893 AND TURN RIGHT TO JOIN P711, PROCEED AND TURN RIGHT TO JOIN P549, PROCEED TO SITHUNDU SCHOOL TO PICK AND DROP AND TURN BACK USING THE SAME ROAD AND TURN LEFT D1632, PROCEED AND PICK AND DROP PASSENGERS AND TURN BACK USING THE SAME ROAD, TURN LEFT TO P549 AND TURN RIGHT TO JOIN P711, PROCEED TO PICK PASSENGERS AT DLAKATHI ALONG P711, TURN BACK AND PROCEED THEN TURN LEFT TO D893, PROCEED AND TURN LEFT TO R74, PROCEED AND TURN TO JOIN KING SHAKA, TURN LEFT TO GLEDOW MILL ROAD AND RIGHT TO BALCOMB STREET AND TURN RIGHT TO STANGER TAXI RANK TO DROP AND PICK PASSENGERS AND RETURN TO MAPHUMULO.
12.4	KZPRERC2804625 - MAPHUMULO TO STANGER FROM MAPHUMULO TAXI RANK ALONG D893 AND PROCEED WITH D893, TURN LEFT TO JOIN R74 TO GREYTOWN PASS KRANSKOP INTERSECTION, PROCEED AND TURN LEFT AND TURN RIGHT, PROCEED TO MATIMATOLE AND PICK UP AT BUSANE HIGH SCHOOL, PROCEED PASS MATIMATOLE PRIMARY, PROCEED WITH P549 (MATIMATOLE ROAD) VIKINDLALA VILLAGE PICK UP AT SITHUNDU, PROCEED AND TURN RIGHT THE P711, TURN RIGHT CROSS MVOTI RIVER, PICK UP ON D980 ZAMANTUNGWA TRADING STORE, HALAKAHLE SCHOOL ZAKHELE, TURN LEFT TO ESIDUMBINI SCHOOL PICK AND DROP AND TURN BACK PROCEED AND TURN RIGHT TO JOIN D890, PROCEED AND TURN RIGHT AND PICK UP AT MVOZANE SCHOOL THEN BACK AND PROCEED ON THE ROAD AND TURN RIGHT JOIN D1530, PROCEED AND TURN RIGHT TO JOIN D1531, PROCEED AND TURN RIGHT USING D1531 TO PICK AND DROP AT MUSHANE, PROCEED AND TURN LEFT TO JOIN P711, PICK AND DROP AT MTHANDENI, PROCEED AND PICK UP AT KWA GANI, PROCEED WITH P711 PASS GLENDALE DISTILLERY AND TURN LEFT TO JOIN P104, PROCEED AND PICK AND DROP AT MKHAMBENI AND PROCEED AND TURN RIGHT TO R74 AND PROCEED AND TURN TO JOIN KING SHAKA, TURN LEFT TO GLEDOW MILL ROAD AND RIGHT TO BALCOMB STREET AND TURN RIGHT TO STANGER TAXI RANK TO DROP AND PICK PASSENGERS AND RETURN TO MAPHUMULO.
12.5	KZPRERC2804674 - MAPHUMULO TO STANGER MAPHUMULO TAXI RANK TURN LEFT TO D883, THEN TURN RIGHT TO JOIN P711, TURN RIGHT BEFORE WOZA PRIMARY, PICK AND DROP AT SIPHAMANDLA PRIMARY SCHOOL, TURN BACK ON THE SAME ROUTE TO MAPHUMULO TAXI RANK ALONG D893 PICK AND DROP AND PROCEED WITH D893 AND TURN RIGHT TO R74 PROCEED AND TURN TO JOIN KING SHAKA, TURN LEFT TO GLEDOW MILL ROAD AND RIGHT TO BALCOMB STREET AND TURN RIGHT TO STANGER TAXI RANK TO DROP AND PICK PASSENGERS AND RETURN TO MAPHUMULO.
12.6	KZPRERC2804723 - MAPHUMULO TO STANGER MAPHUMULO TAXI RANK TURN LEFT TO JOIN D893, TURN RIGHT TO SABUYAZE SECONDARY SCHOOL TO PICK AND DROP AND TURN BACK TO MAPHUMULO TAXI RANK USING THE SAME ROUTE ALONG D893, PICK AND DROP AND PROCEED WITH D893 AND TURN RIGHT TO R74 PROCEED AND TURN TO JOIN KING SHAKA, TURN LEFT TO GLEDOW MILL ROAD AND RIGHT TO BALCOMB STREET AND TURN RIGHT TO STANGER TAXI RANK TO DROP AND PICK PASSENGERS AND RETURN TO MAPHUMULO.
12.7	KZPRERC2804772 - MAPHUMULO TO STANGER MAPHUMULO TAXI RANK TURN LEFT TO JOIN D893, PROCEED AND TURN RIGHT TO R74, TURN LEFT TO D1533 PROCEED AND TURN LEFT TO D1534 PICK AND DROP, PROCEED AND JOIN D1537 PICK UP AND DROP, PROCEED AND TURN RIGHT TO JOIN D1533, PROCEED TO PICK AND DROP AT MABHOBHANE STORE, PROCEED AND TURN RIGHT TO JOIN D1537, PROCEED AND TURN RIGHT, THEN PICK AND DROP AT NSUNGWINI SCHOOL AND TURN BACK USING THE SAME ROAD PICK AND DROP AT MAQUMBI PRIMARY SCHOOL, PROCEED AND TURN RIGHT TO JOIN R74, PROCEED TURN RIGHT TO JOIN D1531, PROCEED AND PICK AND DROP AT SAKHUMUZI PRIMARY AND TURN BACK USING D1531 AND TURN LEFT TO R74, PROCEED AND TURN TO JOIN KING SHAKA, TURN LEFT TO GLEDOW MILL ROAD AND RIGHT TO BALCOMB STREET AND TURN RIGHT TO STANGER TAXI RANK TO DROP AND PICK PASSENGERS AND RETURN TO MAPHUMULO.



transport

Department:
Transport
Province of KwaZulu-Natal

GAZETTE

LGKZNG44-2022-MAR

REGION: ALL

1) Application Number: APP0137661	2) Gazette Number: LGKZNG44-2022-MAR
3) Applicant: MT HLONGWA ID NO. 5904235448089 Association: MAPHUMULO TAXI OWNERS ASSOCIATION	4) Applicant Address: PO BOX 387 MAPHUMULO 4470
5) Existing Licence Holder: NOT APPLICABLE ID NO. NOT APPLICABLE	6) Existing Licence Holder Address: NOT APPLICABLE
7) Type of application: NEW OPERATING LICENCE	8) Operating Licence Number: NOTAVAILABLE
9) Vehicle Type: MINIBUS	10) 1 X 15 (SEATED) + 0 (STANDING)
11) Region: ILEMBE	
12.1	KZPRERC2804478 - MAPHUMULO TO STANGER FROM MAPHUMULO TAXI RANK ALONG D893 AND PROCEED WITH D893 TURN LEFT TO JOIN R74 TO GREYTOWN, TURN LEFT TO D879, PROCEED TO THULIMI PRIMARY TO LOAD AND OFFLOAD PASSENGERS, PROCEED TO NYONEBOVU AND TURN BACK USING D879 PICK AND DROP AT THULIMI STORE, PROCEED AND TURN RIGHT TO JOIN R74, TURN RIGHT TO SILVERSTREAM STORE TO PICK AND DROP PASSENGERS AND TURN BACK TO R74, PROCEED AND TURN RIGHT D1541 (KWAMXHOSA) PICK AND DROP AT PHEZUKOMKHONO SCHOOL AND BACK WITH D1541 CROSS R74 AND JOIN D1527, PROCEED AND PICK AND DROP AT MENYEZWAYO SCHOOL, PROCEED TO PICK AND DROP AT IMPANGELE SCHOOL AND TURN BACK USING D1527 THEN TURN RIGHT AT KWA MXHOSA TO JOIN R74, PROCEED AND TURN LEFT TO D1540, PROCEED AND PICK AND DROP AT EMTHOMBENI SCHOOL, PROCEED TO NHLOKOZI HIGH SCHOOL TO PICK AND DROP AND RETURN WITH D1540 AND TURN LEFT TO R74, PROCEED TURN RIGHT TO PICK UP AND DROP AT EHLWANI AND RETURN USING D1540 AND TURN RIGHT TO JOIN R74, PROCEED AND TURN RIGHT TO D1528, PROCEED AND TURN BACK AT OCHENI PRIMARY SCHOOL PICK AND DROP AND RETURN BACK USING D1528 AND TURN LEFT TO PICK AND DROP AT VUMA SCHOOL AND RETURN BACK TO JOIN D1528 AND TURN RIGHT TO R74, PROCEED AND TURN LEFT TO JOIN D881 TO MPHISE PICK AND DROP ALONG THE ROUTE, CROSS MPHISE RIVER, PROCEED AND TURN RIGHT AND TURN NEXT TO MPHISE SCHOOL/MPHISE CLINIC TURN BACK AND TURN LEFT TO JOIN D881 PICK UP AT SIHLUSHWANENI STORE, PICK UP KWAMLAMBO STORE, PROCEED WITH D881 AND CROSS R74 TO KWANOMBOKOJWANE TO PICK UP AND TURN BACK, THEN TURN RIGHT TO JOIN R74, PROCEED AND TURN RIGHT TO PICK UP AT UMPHUMULO HOSPITAL PICK AND DROP AND PROCEED TURN RIGHT TO JOIN R74, PROCEED AND TURN LEFT TO D1536 PICK AND DROP AT SIKHONANGENKOSI STORE, PROCEED AND PICK AND DROP KWATHUSI STORE TURN BACK AND RETURN WITH D1536, PROCEED AND TURN LEFT TO JOIN R74, PROCEED AND TURN RIGHT TO JOIN D893 TO MAPHUMULO TAXI RANK TO PICK AND DROP, TURN BACK JOIN D893, TURN RIGHT OR LEFT PROCEED AND TURN RIGHT TO JOIN R74, PROCEED AND TURN TO JOIN KING SHAKA, TURN LEFT TO GLEDOW MILL ROAD AND RIGHT TO BALCOMB STREET AND TURN RIGHT TO STANGER TAXI RANK TO DROP AND PICK PASSENGERS AND RETURN TO MAPHUMULO.
12.2	KZPRERC2804527 - MAPHUMULO TO STANGER MAPHUMULO TAXI RANK ALONG TURN LEFT TO D883, THEN TURN RIGHT TO P711, PROCEED AND TURN RIGHT TO D1527, PROCEED PICK AND DROP AT SIPHAMANDLA SCHOOL, PROCEED TO PICK AND DROP AT HLIMBITHWA SCHOOL AND TURN BACK USING D527, PROCEED AND TURN LEFT TO JOIN P711, PROCEED AND TURN LEFT TO JOIN D893, TURN RIGHT TO PICK AND DROP AT MAPHUMULO TAXI RANK, TURN BACK AND TURN LEFT OR RIGHT WITH D893, PROCEED AND TURN RIGHT TO JOIN R74, PROCEED AND TURN TO JOIN KING SHAKA TURN LEFT TO GLEDOW MILL ROAD AND RIGHT TO BALCOMB STREET AND TURN RIGHT TO STANGER TAXI RANK TO DROP AND PICK PASSENGERS AND RETURN TO MAPHUMULO.
12.3	KZPRERC2804576 - MAPHUMULO TO STANGER MAPHUMULO TAXI RANK TURN LEFT, PROCEED WITH D893 AND TURN RIGHT TO JOIN P711, PROCEED AND TURN RIGHT TO JOIN P549, PROCEED TO SITHUNDU SCHOOL TO PICK AND DROP AND TURN BACK USING THE SAME ROAD AND TURN LEFT D1632, PROCEED AND PICK AND DROP PASSENGERS AND TURN BACK USING THE SAME ROAD, TURN LEFT TO P549 AND TURN RIGHT TO JOIN P711, PROCEED TO PICK PASSENGERS AT DLAKATHI ALONG P711, TURN BACK AND PROCEED THEN TURN LEFT TO D893, PROCEED AND TURN LEFT TO R74, PROCEED AND TURN TO JOIN KING SHAKA, TURN LEFT TO GLEDOW MILL ROAD AND RIGHT TO BALCOMB STREET AND TURN RIGHT TO STANGER TAXI RANK TO DROP AND PICK PASSENGERS AND RETURN TO MAPHUMULO.
12.4	KZPRERC2804625 - MAPHUMULO TO STANGER FROM MAPHUMULO TAXI RANK ALONG D893 AND PROCEED WITH D893, TURN LEFT TO JOIN R74 TO GREYTOWN PASS KRANSKOP INTERSECTION, PROCEED AND TURN LEFT AND TURN RIGHT, PROCEED TO MATIMATOLLO AND PICK UP AT BUSANE HIGH SCHOOL, PROCEED PASS MATIMATOLLO PRIMARY, PROCEED WITH P549 (MATIMATOLLO ROAD) VIKINDLALA VILLAGE PICK UP AT SITHUNDU, PROCEED AND TURN RIGHT THE P711, TURN RIGHT CROSS MVOTI RIVER, PICK UP ON D890 ZAMANTUNGWA TRADING STORE, HLALAKAHLE SCHOOL ZAKHELE, TURN LEFT TO ESIDUMBINI SCHOOL PICK AND DROP AND TURN BACK PROCEED AND TURN RIGHT TO JOIN D890, PROCEED AND TURN RIGHT AND PICK UP AT MVOZANE SCHOOL THEN BACK AND PROCEED ON THE ROAD AND TURN RIGHT JOIN D1530, PROCEED AND TURN RIGHT TO JOIN D1531, PROCEED AND TURN RIGHT USING D1531 TO PICK AND DROP AT MUSHANE, PROCEED AND TURN LEFT TO JOIN P711, PICK AND DROP AT MTHANDENI, PROCEED AND PICK UP AT KWA GANI, PROCEED WITH P711 PASS GLENDALE DISTILLERY AND TURN LEFT TO JOIN P104, PROCEED AND PICK AND DROP AT MKHAMBENI AND PROCEED AND TURN RIGHT TO R74 AND PROCEED AND TURN TO JOIN KING SHAKA, TURN LEFT TO GLEDOW MILL ROAD AND RIGHT TO BALCOMB STREET AND TURN RIGHT TO STANGER TAXI RANK TO DROP AND PICK PASSENGERS AND RETURN TO MAPHUMULO.
12.5	KZPRERC2804674 - MAPHUMULO TO STANGER MAPHUMULO TAXI RANK TURN LEFT TO D883, THEN TURN RIGHT TO JOIN P711, TURN RIGHT BEFORE WOZA PRIMARY, PICK AND DROP AT SIPHAMANDLA PRIMARY SCHOOL, TURN BACK ON THE SAME ROUTE TO MAPHUMULO TAXI RANK ALONG D893 PICK AND DROP AND PROCEED WITH D893 AND TURN RIGHT TO R74 PROCEED AND TURN TO JOIN KING SHAKA, TURN LEFT TO GLEDOW MILL ROAD AND RIGHT TO BALCOMB STREET AND TURN RIGHT TO STANGER TAXI RANK TO DROP AND PICK PASSENGERS AND RETURN TO MAPHUMULO.
12.6	KZPRERC2804723 - MAPHUMULO TO STANGER MAPHUMULO TAXI RANK TURN LEFT TO JOIN D893, TURN RIGHT TO SABUYAZE SECONDARY SCHOOL TO PICK AND DROP AND TURN BACK TO MAPHUMULO TAXI RANK USING THE SAME ROUTE ALONG D893, PICK AND DROP AND PROCEED WITH D893 AND TURN RIGHT TO R74 PROCEED AND TURN TO JOIN KING SHAKA, TURN LEFT TO GLEDOW MILL ROAD AND RIGHT TO BALCOMB STREET AND TURN RIGHT TO STANGER TAXI RANK TO DROP AND PICK PASSENGERS AND RETURN TO MAPHUMULO.
12.7	KZPRERC2804772 - MAPHUMULO TO STANGER MAPHUMULO TAXI RANK TURN LEFT TO JOIN D893, PROCEED AND TURN RIGHT TO R74, TURN LEFT TO D1533 PROCEED AND TURN LEFT TO D1534 PICK AND DROP, PROCEED AND JOIN D1537 PICK UP AND DROP, PROCEED AND TURN RIGHT TO JOIN D1533, PROCEED TO PICK AND DROP AT MABHOZHANE STORE, PROCEED AND TURN RIGHT TO JOIN D1537, PROCEED AND TURN RIGHT, THEN PICK AND DROP AT NSUNGWINI SCHOOL AND TURN BACK USING THE SAME ROAD PICK AND DROP AT MAQUMBI PRIMARY SCHOOL, PROCEED AND TURN RIGHT TO JOIN R74, PROCEED TURN RIGHT TO JOIN D1531, PROCEED AND PICK AND DROP AT SAKHUMUZI PRIMARY AND TURN BACK USING D1531 AND TURN LEFT TO R74, PROCEED AND TURN TO JOIN KING SHAKA, TURN LEFT TO GLEDOW MILL ROAD AND RIGHT TO BALCOMB STREET AND TURN RIGHT TO STANGER TAXI RANK TO DROP AND PICK PASSENGERS AND RETURN TO MAPHUMULO.



transport

Department:
Transport
Province of KwaZulu-Natal

GAZETTE

LGKZNG44-2022-MAR

REGION: ALL

1) Application Number: APP0137664	2) Gazette Number: LGKZNG44-2022-MAR
3) Applicant: MT HLONGWA ID NO. 5904235448089 Association: MAPHUMULO TAXI OWNERS ASSOCIATION	4) Applicant Address: PO BOX 387 MAPHUMULO 4470
5) Existing Licence Holder: NOT APPLICABLE ID NO. NOT APPLICABLE	6) Existing Licence Holder Address: NOT APPLICABLE
7) Type of application: NEW OPERATING LICENCE	8) Operating Licence Number: NOTAVAILABLE
9) Vehicle Type: MINIBUS	10) 1 X 15 (SEATED) + 0 (STANDING)
11) Region: ILEMBE	
12.1	KZPRERC2804478 - MAPHUMULO TO STANGER FROM MAPHUMULO TAXI RANK ALONG D893 AND PROCEED WITH D893 TURN LEFT TO JOIN R74 TO GREYTOWN, TURN LEFT TO D879, PROCEED TO THULIMI PRIMARY TO LOAD AND OFFLOAD PASSENGERS, PROCEED TO NYONEBOVU AND TURN BACK USING D879 PICK AND DROP AT THULIMI STORE, PROCEED AND TURN RIGHT TO JOIN R74, TURN RIGHT TO SILVERSTREAM STORE TO PICK AND DROP PASSENGERS AND TURN BACK TO R74, PROCEED AND TURN RIGHT D1541 (KWAMXHOSA) PICK AND DROP AT PHEZUKOMKHONO SCHOOL AND BACK WITH D1541 CROSS R74 AND JOIN D1527, PROCEED AND PICK AND DROP AT MENYEZWAYO SCHOOL, PROCEED TO PICK AND DROP AT IMPANGELE SCHOOL AND TURN BACK USING D1527 THEN TURN RIGHT AT KWA MXHOSA TO JOIN R74, PROCEED AND TURN LEFT TO D1540, PROCEED AND PICK AND DROP AT EMTHOMBENI SCHOOL, PROCEED TO NHLOKOZI HIGH SCHOOL TO PICK AND DROP AND RETURN WITH D1540 AND TURN LEFT TO R74, PROCEED TURN RIGHT TO PICK UP AND DROP AT EHLWANI AND RETURN USING D1540 AND TURN RIGHT TO JOIN R74, PROCEED AND TURN LEFT TO D1528, PROCEED AND TURN BACK AT OCHENI PRIMARY SCHOOL PICK AND DROP AND RETURN BACK USING D1528 AND TURN LEFT TO PICK AND DROP AT VUMA SCHOOL AND RETURN BACK TO JOIN D1528 AND TURN RIGHT TO R74, PROCEED AND TURN LEFT TO JOIN D881 TO MPHISE PICK AND DROP ALONG THE ROUTE, CROSS MPHISE RIVER, PROCEED AND TURN RIGHT AND TURN NEXT TO MPHISE SCHOOL/MPHISE CLINIC TURN BACK AND TURN LEFT TO JOIN D881 PICK UP AT SIHLUSHWANENI STORE, PICK UP KWAMLAMBO STORE, PROCEED WITH D881 AND CROSS R74 TO KWANOMBOKOJWANE TO PICK UP AND TURN BACK, THEN TURN RIGHT TO JOIN R74, PROCEED AND TURN RIGHT TO PICK UP AT UMPHUMULO HOSPITAL PICK AND DROP AND PROCEED TURN RIGHT TO JOIN R74, PROCEED AND TURN LEFT TO D1536 PICK AND DROP AT SIKHONANGENKOSI STORE, PROCEED AND PICK AND DROP KWATHUSI STORE TURN BACK AND RETURN WITH D1536, PROCEED AND TURN LEFT TO JOIN R74, PROCEED AND TURN RIGHT TO JOIN D893 TO MAPHUMULO TAXI RANK TO PICK AND DROP, TURN BACK JOIN D893, TURN RIGHT OR LEFT PROCEED AND TURN RIGHT TO JOIN R74, PROCEED AND TURN TO JOIN KING SHAKA, TURN LEFT TO GLEDOW MILL ROAD AND RIGHT TO BALCOMB STREET AND TURN RIGHT TO STANGER TAXI RANK TO DROP AND PICK PASSENGERS AND RETURN TO MAPHUMULO.
12.2	KZPRERC2804527 - MAPHUMULO TO STANGER MAPHUMULO TAXI RANK ALONG TURN LEFT TO D883, THEN TURN RIGHT TO P711, PROCEED AND TURN RIGHT TO D1527, PROCEED PICK AND DROP AT SIPHAMANDLA SCHOOL, PROCEED TO PICK AND DROP AT HLIMBITHWA SCHOOL AND TURN BACK USING D527, PROCEED AND TURN LEFT TO JOIN P711, PROCEED AND TURN LEFT TO JOIN D893, TURN RIGHT TO PICK AND DROP AT MAPHUMULO TAXI RANK, TURN BACK AND TURN LEFT OR RIGHT WITH D893, PROCEED AND TURN RIGHT TO JOIN R74, PROCEED AND TURN TO JOIN KING SHAKA TURN LEFT TO GLEDOW MILL ROAD AND RIGHT TO BALCOMB STREET AND TURN RIGHT TO STANGER TAXI RANK TO DROP AND PICK PASSENGERS AND RETURN TO MAPHUMULO.
12.3	KZPRERC2804576 - MAPHUMULO TO STANGER MAPHUMULO TAXI RANK TURN LEFT, PROCEED WITH D893 AND TURN RIGHT TO JOIN P711, PROCEED AND TURN RIGHT TO JOIN P549, PROCEED TO SITHUNDU SCHOOL TO PICK AND DROP AND TURN BACK USING THE SAME ROAD AND TURN LEFT D1632, PROCEED AND PICK AND DROP PASSENGERS AND TURN BACK USING THE SAME ROAD, TURN LEFT TO P549 AND TURN RIGHT TO JOIN P711, PROCEED TO PICK PASSENGERS AT DLAKATHI ALONG P711, TURN BACK AND PROCEED THEN TURN LEFT TO D893, PROCEED AND TURN LEFT TO R74, PROCEED AND TURN TO JOIN KING SHAKA, TURN LEFT TO GLEDOW MILL ROAD AND RIGHT TO BALCOMB STREET AND TURN RIGHT TO STANGER TAXI RANK TO DROP AND PICK PASSENGERS AND RETURN TO MAPHUMULO.
12.4	KZPRERC2804625 - MAPHUMULO TO STANGER FROM MAPHUMULO TAXI RANK ALONG D893 AND PROCEED WITH D893, TURN LEFT TO JOIN R74 TO GREYTOWN PASS KRANSKOP INTERSECTION, PROCEED AND TURN LEFT AND TURN RIGHT, PROCEED TO MATIMATOLE AND PICK UP AT BUSANE HIGH SCHOOL, PROCEED PASS MATIMATOLE PRIMARY, PROCEED WITH P549 (MATIMATOLE ROAD) VIKINDLALA VILLAGE PICK UP AT SITHUNDU, PROCEED AND TURN RIGHT THE P711, TURN RIGHT CROSS MVOTI RIVER, PICK UP ON D980 ZAMANTUNGWA TRADING STORE, HLALAKAHLE SCHOOL ZAKHELE, TURN LEFT TO ESIDUMBINI SCHOOL PICK AND DROP AND TURN BACK PROCEED AND TURN RIGHT TO JOIN D890, PROCEED AND TURN RIGHT AND PICK UP AT MVOZANE SCHOOL THEN BACK AND PROCEED ON THE ROAD AND TURN RIGHT JOIN D1530, PROCEED AND TURN RIGHT TO JOIN D1531, PROCEED AND TURN RIGHT USING D1531 TO PICK AND DROP AT MUSHANE, PROCEED AND TURN LEFT TO JOIN P711, PICK AND DROP AT MTHANDENI, PROCEED AND PICK UP AT KWA GANI, PROCEED WITH P711 PASS GLENDALE DISTILLERY AND TURN LEFT TO JOIN P104, PROCEED AND PICK AND DROP AT MKHAMBENI AND PROCEED AND TURN RIGHT TO R74 AND PROCEED AND TURN TO JOIN KING SHAKA, TURN LEFT TO GLEDOW MILL ROAD AND RIGHT TO BALCOMB STREET AND TURN RIGHT TO STANGER TAXI RANK TO DROP AND PICK PASSENGERS AND RETURN TO MAPHUMULO.
12.5	KZPRERC2804674 - MAPHUMULO TO STANGER MAPHUMULO TAXI RANK TURN LEFT TO D883, THEN TURN RIGHT TO JOIN P711, TURN RIGHT BEFORE WOZA PRIMARY, PICK AND DROP AT SIPHAMANDLA PRIMARY SCHOOL, TURN BACK ON THE SAME ROUTE TO MAPHUMULO TAXI RANK ALONG D893 PICK AND DROP AND PROCEED WITH D893 AND TURN RIGHT TO R74 PROCEED AND TURN TO JOIN KING SHAKA, TURN LEFT TO GLEDOW MILL ROAD AND RIGHT TO BALCOMB STREET AND TURN RIGHT TO STANGER TAXI RANK TO DROP AND PICK PASSENGERS AND RETURN TO MAPHUMULO.
12.6	KZPRERC2804723 - MAPHUMULO TO STANGER MAPHUMULO TAXI RANK TURN LEFT TO JOIN D893, TURN RIGHT TO SABUYAZE SECONDARY SCHOOL TO PICK AND DROP AND TURN BACK TO MAPHUMULO TAXI RANK USING THE SAME ROUTE ALONG D893, PICK AND DROP AND PROCEED WITH D893 AND TURN RIGHT TO R74 PROCEED AND TURN TO JOIN KING SHAKA, TURN LEFT TO GLEDOW MILL ROAD AND RIGHT TO BALCOMB STREET AND TURN RIGHT TO STANGER TAXI RANK TO DROP AND PICK PASSENGERS AND RETURN TO MAPHUMULO.
12.7	KZPRERC2804772 - MAPHUMULO TO STANGER MAPHUMULO TAXI RANK TURN LEFT TO JOIN D893, PROCEED AND TURN RIGHT TO R74, TURN LEFT TO D1533 PROCEED AND TURN LEFT TO D1534 PICK AND DROP, PROCEED AND JOIN D1537 PICK UP AND DROP, PROCEED AND TURN RIGHT TO JOIN D1533, PROCEED TO PICK AND DROP AT MABHOBHANE STORE, PROCEED AND TURN RIGHT TO JOIN D1537, PROCEED AND TURN RIGHT, THEN PICK AND DROP AT NSUNGWINI SCHOOL AND TURN BACK USING THE SAME ROAD PICK AND DROP AT MAQUMBI PRIMARY SCHOOL, PROCEED AND TURN RIGHT TO JOIN R74, PROCEED TURN RIGHT TO JOIN D1531, PROCEED AND PICK AND DROP AT SAKHUMUZI PRIMARY AND TURN BACK USING D1531 AND TURN LEFT TO R74, PROCEED AND TURN TO JOIN KING SHAKA, TURN LEFT TO GLEDOW MILL ROAD AND RIGHT TO BALCOMB STREET AND TURN RIGHT TO STANGER TAXI RANK TO DROP AND PICK PASSENGERS AND RETURN TO MAPHUMULO.



transport

Department:
Transport
Province of KwaZulu-Natal

GAZETTE

LGKZNG44-2022-MAR

REGION: ALL

1) Application Number: APP0137667	2) Gazette Number: LGKZNG44-2022-MAR
3) Applicant: N NGIDI ID NO. 5306185680085 Association: MAPHUMULO TAXI OWNERS ASSOCIATION	4) Applicant Address: PO BOX 627 STANGER 4450
5) Existing Licence Holder: NOT APPLICABLE ID NO. NOT APPLICABLE	6) Existing Licence Holder Address: NOT APPLICABLE
7) Type of application: NEW OPERATING LICENCE	8) Operating Licence Number: NOTAVAILABLE
9) Vehicle Type: MINIBUS	10) 1 X 15 (SEATED) + 0 (STANDING)
11) Region: ILEMBE	
12.1	KZPRERC2804478 - MAPHUMULO TO STANGER FROM MAPHUMULO TAXI RANK ALONG D893 AND PROCEED WITH D893 TURN LEFT TO JOIN R74 TO GREYTOWN, TURN LEFT TO D879, PROCEED TO THULIMI PRIMARY TO LOAD AND OFFLOAD PASSENGERS, PROCEED TO NYONEBOVU AND TURN BACK USING D879 PICK AND DROP AT THULIMI STORE, PROCEED AND TURN RIGHT TO JOIN R74, TURN RIGHT TO SILVERSTREAM STORE TO PICK AND DROP PASSENGERS AND TURN BACK TO R74, PROCEED AND TURN RIGHT D1541 (KWAMXHOSA) PICK AND DROP AT PHEZUKOMKHONO SCHOOL AND BACK WITH D1541 CROSS R74 AND JOIN D1527, PROCEED AND PICK AND DROP AT MENYEZWAYO SCHOOL, PROCEED TO PICK AND DROP AT IMPANGELE SCHOOL AND TURN BACK USING D1527 THEN TURN RIGHT AT KWA MXHOSA TO JOIN R74, PROCEED AND TURN LEFT TO D1540, PROCEED AND PICK AND DROP AT EMTOMBENI SCHOOL, PROCEED TO NHLOKOZI HIGH SCHOOL TO PICK AND DROP AND RETURN WITH D1540 AND TURN LEFT TO R74, PROCEED TURN RIGHT TO PICK UP AND DROP AT EHLWANI AND RETURN USING D1540 AND TURN RIGHT TO JOIN R74, PROCEED AND TURN RIGHT TO D1528, PROCEED AND TURN BACK AT OCHENI PRIMARY SCHOOL PICK AND DROP AND RETURN BACK USING D1528 AND TURN LEFT TO PICK AND DROP AT VUMA SCHOOL AND RETURN BACK TO JOIN D1528 AND TURN RIGHT TO R74, PROCEED AND TURN LEFT TO JOIN D881 TO MPHISE PICK AND DROP ALONG THE ROUTE, CROSS MPHISE RIVER, PROCEED AND TURN RIGHT AND TURN NEXT TO MPHISE SCHOOL/MPHISE CLINIC TURN BACK AND TURN LEFT TO JOIN D881 PICK UP AT SIHLUSHWANENI STORE, PICK UP KWAMLAMBO STORE, PROCEED WITH D881 AND CROSS R74 TO KWANOMBOKOJWANE TO PICK UP AND TURN BACK, THEN TURN RIGHT TO JOIN R74, PROCEED AND TURN RIGHT TO PICK UP AT UMPHUMULO HOSPITAL PICK AND DROP AND PROCEED TURN RIGHT TO JOIN R74, PROCEED AND TURN LEFT TO D1536 PICK AND DROP AT SIKHONANGENKOSI STORE, PROCEED AND PICK AND DROP KWATHUSI STORE TURN BACK AND RETURN WITH D1536, PROCEED AND TURN LEFT TO JOIN R74, PROCEED AND TURN RIGHT TO JOIN D893 TO MAPHUMULO TAXI RANK TO PICK AND DROP, TURN BACK JOIN D893, TURN RIGHT OR LEFT PROCEED AND TURN RIGHT TO JOIN R74, PROCEED AND TURN TO JOIN KING SHAKA, TURN LEFT TO GLEDOW MILL ROAD AND RIGHT TO BALCOMB STREET AND TURN RIGHT TO STANGER TAXI RANK TO DROP AND PICK PASSENGERS AND RETURN TO MAPHUMULO.
12.2	KZPRERC2804527 - MAPHUMULO TO STANGER MAPHUMULO TAXI RANK ALONG TURN LEFT TO D883, THEN TURN RIGHT TO P711, PROCEED AND TURN RIGHT TO D1527, PROCEED PICK AND DROP AT SIPHAMANDLA SCHOOL, PROCEED TO PICK AND DROP AT HLIMBITHWA SCHOOL AND TURN BACK USING D527, PROCEED AND TURN LEFT TO JOIN P711, PROCEED AND TURN LEFT TO JOIN D893, TURN RIGHT TO PICK AND DROP AT MAPHUMULO TAXI RANK, TURN BACK AND TURN LEFT OR RIGHT WITH D893, PROCEED AND TURN RIGHT TO JOIN R74, PROCEED AND TURN TO JOIN KING SHAKA TURN LEFT TO GLEDOW MILL ROAD AND RIGHT TO BALCOMB STREET AND TURN RIGHT TO STANGER TAXI RANK TO DROP AND PICK PASSENGERS AND RETURN TO MAPHUMULO.
12.3	KZPRERC2804576 - MAPHUMULO TO STANGER MAPHUMULO TAXI RANK TURN LEFT, PROCEED WITH D893 AND TURN RIGHT TO JOIN P711, PROCEED AND TURN RIGHT TO JOIN P549, PROCEED TO SITHUNDU SCHOOL TO PICK AND DROP AND TURN BACK USING THE SAME ROAD AND TURN LEFT D1632, PROCEED AND PICK AND DROP PASSENGERS AND TURN BACK USING THE SAME ROAD, TURN LEFT TO P549 AND TURN RIGHT TO JOIN P711, PROCEED TO PICK PASSENGERS AT DLAKATHI ALONG P711, TURN BACK AND PROCEED THEN TURN LEFT TO D893, PROCEED AND TURN LEFT TO R74, PROCEED AND TURN TO JOIN KING SHAKA, TURN LEFT TO GLEDOW MILL ROAD AND RIGHT TO BALCOMB STREET AND TURN RIGHT TO STANGER TAXI RANK TO DROP AND PICK PASSENGERS AND RETURN TO MAPHUMULO.
12.4	KZPRERC2804625 - MAPHUMULO TO STANGER FROM MAPHUMULO TAXI RANK ALONG D893 AND PROCEED WITH D893, TURN LEFT TO JOIN R74 TO GREYTOWN PASS KRANSKOP INTERSECTION, PROCEED AND TURN LEFT AND TURN RIGHT, PROCEED TO MATIMATOLE AND PICK UP AT BUSANE HIGH SCHOOL, PROCEED PASS MATIMATOLE PRIMARY, PROCEED WITH P549 (MATIMATOLE ROAD) VIKINDLALA VILLAGE PICK UP AT SITHUNDU, PROCEED AND TURN RIGHT THE P711, TURN RIGHT CROSS MVOTI RIVER, PICK UP ON D890 ZAMANTUNGWA TRADING STORE, HLALAKAHLE SCHOOL ZAKHELE, TURN LEFT TO ESIDUMBINI SCHOOL PICK AND DROP AND TURN BACK PROCEED AND TURN RIGHT TO JOIN D890, PROCEED AND TURN RIGHT AND PICK UP AT MVOZANE SCHOOL THEN BACK AND PROCEED ON THE ROAD AND TURN RIGHT JOIN D1530, PROCEED AND TURN RIGHT TO JOIN D1531, PROCEED AND TURN RIGHT USING D1531 TO PICK AND DROP AT MUSHANE, PROCEED AND TURN LEFT TO JOIN P711, PICK AND DROP AT MTHANDENI, PROCEED AND PICK UP AT KWA GANI, PROCEED WITH P711 PASS GLENDALE DISTILLERY AND TURN LEFT TO JOIN P104, PROCEED AND PICK AND DROP AT MKHAMBENI AND PROCEED AND TURN RIGHT TO R74 AND PROCEED AND TURN TO JOIN KING SHAKA, TURN LEFT TO GLEDOW MILL ROAD AND RIGHT TO BALCOMB STREET AND TURN RIGHT TO STANGER TAXI RANK TO DROP AND PICK PASSENGERS AND RETURN TO MAPHUMULO.
12.5	KZPRERC2804674 - MAPHUMULO TO STANGER MAPHUMULO TAXI RANK TURN LEFT TO D883, THEN TURN RIGHT TO JOIN P711, TURN RIGHT BEFORE WOZA PRIMARY, PICK AND DROP AT SIPHAMANDLA PRIMARY SCHOOL, TURN BACK ON THE SAME ROUTE TO MAPHUMULO TAXI RANK ALONG D893 PICK AND DROP AND PROCEED WITH D893 AND TURN RIGHT TO R74 PROCEED AND TURN TO JOIN KING SHAKA, TURN LEFT TO GLEDOW MILL ROAD AND RIGHT TO BALCOMB STREET AND TURN RIGHT TO STANGER TAXI RANK TO DROP AND PICK PASSENGERS AND RETURN TO MAPHUMULO.
12.6	KZPRERC2804723 - MAPHUMULO TO STANGER MAPHUMULO TAXI RANK TURN LEFT TO JOIN D893, TURN RIGHT TO SABUYAZE SECONDARY SCHOOL TO PICK AND DROP AND TURN BACK TO MAPHUMULO TAXI RANK USING THE SAME ROUTE ALONG D893, PICK AND DROP AND PROCEED WITH D893 AND TURN RIGHT TO R74 PROCEED AND TURN TO JOIN KING SHAKA, TURN LEFT TO GLEDOW MILL ROAD AND RIGHT TO BALCOMB STREET AND TURN RIGHT TO STANGER TAXI RANK TO DROP AND PICK PASSENGERS AND RETURN TO MAPHUMULO.
12.7	KZPRERC2804772 - MAPHUMULO TO STANGER MAPHUMULO TAXI RANK TURN LEFT TO JOIN D893, PROCEED AND TURN RIGHT TO R74, TURN LEFT TO D1533 PROCEED AND TURN LEFT TO D1534 PICK AND DROP, PROCEED AND JOIN D1537 PICK UP AND DROP, PROCEED AND TURN RIGHT TO JOIN D1533, PROCEED TO PICK AND DROP AT MABHOBHANE STORE, PROCEED AND TURN RIGHT TO JOIN D1537, PROCEED AND TURN RIGHT, THEN PICK AND DROP AT NSUNGWINI SCHOOL AND TURN BACK USING THE SAME ROAD PICK AND DROP AT MAQUMBI PRIMARY SCHOOL, PROCEED AND TURN RIGHT TO JOIN R74, PROCEED TURN RIGHT TO JOIN D1531, PROCEED AND PICK AND DROP AT SAKHUMUZI PRIMARY AND TURN BACK USING D1531 AND TURN LEFT TO R74, PROCEED AND TURN TO JOIN KING SHAKA, TURN LEFT TO GLEDOW MILL ROAD AND RIGHT TO BALCOMB STREET AND TURN RIGHT TO STANGER TAXI RANK TO DROP AND PICK PASSENGERS AND RETURN TO MAPHUMULO.



transport

Department:
Transport
Province of KwaZulu-Natal

GAZETTE

LGKZNG44-2022-MAR

REGION: ALL

1) Application Number: APP0137670	2) Gazette Number: LGKZNG44-2022-MAR
3) Applicant: N NGIDI ID NO. 5306185680085 Association: MAPHUMULO TAXI OWNERS ASSOCIATION	4) Applicant Address: PO BOX 627 STANGER 4450
5) Existing Licence Holder: NOT APPLICABLE ID NO. NOT APPLICABLE	6) Existing Licence Holder Address: NOT APPLICABLE
7) Type of application: NEW OPERATING LICENCE	8) Operating Licence Number: NOTAVAILABLE
9) Vehicle Type: MINIBUS	10) 1 X 15 (SEATED) + 15 (STANDING)
11) Region: ILEMBE	
12.1	KZPRERC2804478 - MAPHUMULO TO STANGER FROM MAPHUMULO TAXI RANK ALONG D893 AND PROCEED WITH D893 TURN LEFT TO JOIN R74 TO GREYTOWN, TURN LEFT TO D879, PROCEED TO THULIMI PRIMARY TO LOAD AND OFFLOAD PASSENGERS, PROCEED TO NYONEBOVU AND TURN BACK USING D879 PICK AND DROP AT THULIMI STORE, PROCEED AND TURN RIGHT TO JOIN R74, TURN RIGHT TO SILVERSTREAM STORE TO PICK AND DROP PASSENGERS AND TURN BACK TO R74, PROCEED AND TURN RIGHT D1541 (KWAMXHOSA) PICK AND DROP AT PHEZUKOMKHONO SCHOOL AND BACK WITH D1541 CROSS R74 AND JOIN D1527, PROCEED AND PICK AND DROP AT MENYEZWAYO SCHOOL, PROCEED TO PICK AND DROP AT IMPANGELE SCHOOL AND TURN BACK USING D1527 THEN TURN RIGHT AT KWA MXHOSA TO JOIN R74, PROCEED AND TURN LEFT TO D1540, PROCEED AND PICK AND DROP AT EMTHOMBENI SCHOOL, PROCEED TO NHLOKOZI HIGH SCHOOL TO PICK AND DROP AND RETURN WITH D1540 AND TURN LEFT TO R74, PROCEED TURN RIGHT TO PICK UP AND DROP AT EHLWANI AND RETURN USING D1540 AND TURN RIGHT TO JOIN R74, PROCEED AND TURN LEFT TO D1528, PROCEED AND TURN BACK AT OCHENI PRIMARY SCHOOL PICK AND DROP AND RETURN BACK USING D1528 AND TURN LEFT TO PICK AND DROP AT VUMA SCHOOL AND RETURN BACK TO JOIN D1528 AND TURN RIGHT TO R74, PROCEED AND TURN LEFT TO JOIN D881 TO MPHISE PICK AND DROP ALONG THE ROUTE, CROSS MPHISE RIVER, PROCEED AND TURN RIGHT AND TURN NEXT TO MPHISE SCHOOL/MPHISE CLINIC TURN BACK AND TURN LEFT TO JOIN D881 PICK UP AT SIHLUSHWANENI STORE, PICK UP KWAMLAMBO STORE, PROCEED WITH D881 AND CROSS R74 TO KWANOMBOKOJWANE TO PICK UP AND TURN BACK, THEN TURN RIGHT TO JOIN R74, PROCEED AND TURN RIGHT TO PICK UP AT UMPHUMULO HOSPITAL PICK AND DROP AND PROCEED TURN RIGHT TO JOIN R74, PROCEED AND TURN LEFT TO D1536 PICK AND DROP AT SIKHONANGENKOSI STORE, PROCEED AND PICK AND DROP KWATHUSI STORE TURN BACK AND RETURN WITH D1536, PROCEED AND TURN LEFT TO JOIN R74, PROCEED AND TURN RIGHT TO JOIN D893 TO MAPHUMULO TAXI RANK TO PICK AND DROP, TURN BACK JOIN D893, TURN RIGHT OR LEFT PROCEED AND TURN RIGHT TO JOIN R74, PROCEED AND TURN TO JOIN KING SHAKA, TURN LEFT TO GLEDOW MILL ROAD AND RIGHT TO BALCOMB STREET AND TURN RIGHT TO STANGER TAXI RANK TO DROP AND PICK PASSENGERS AND RETURN TO MAPHUMULO.
12.2	KZPRERC2804527 - MAPHUMULO TO STANGER MAPHUMULO TAXI RANK ALONG TURN LEFT TO D883, THEN TURN RIGHT TO P711, PROCEED AND TURN RIGHT TO D1527, PROCEED PICK AND DROP AT SIPHAMANDLA SCHOOL, PROCEED TO PICK AND DROP AT HLIMBITHWA SCHOOL AND TURN BACK USING D527, PROCEED AND TURN LEFT TO JOIN P711, PROCEED AND TURN LEFT TO JOIN D893, TURN RIGHT TO PICK AND DROP AT MAPHUMULO TAXI RANK, TURN BACK AND TURN LEFT OR RIGHT WITH D893, PROCEED AND TURN RIGHT TO JOIN R74, PROCEED AND TURN TO JOIN KING SHAKA TURN LEFT TO GLEDOW MILL ROAD AND RIGHT TO BALCOMB STREET AND TURN RIGHT TO STANGER TAXI RANK TO DROP AND PICK PASSENGERS AND RETURN TO MAPHUMULO.
12.3	KZPRERC2804576 - MAPHUMULO TO STANGER MAPHUMULO TAXI RANK TURN LEFT, PROCEED WITH D893 AND TURN RIGHT TO JOIN P711, PROCEED AND TURN RIGHT TO JOIN P549, PROCEED TO SITHUNDU SCHOOL TO PICK AND DROP AND TURN BACK USING THE SAME ROAD AND TURN LEFT D1632, PROCEED AND PICK AND DROP PASSENGERS AND TURN BACK USING THE SAME ROAD, TURN LEFT TO P549 AND TURN RIGHT TO JOIN P711, PROCEED TO PICK PASSENGERS AT DLAKATHI ALONG P711, TURN BACK AND PROCEED THEN TURN LEFT TO D893, PROCEED AND TURN LEFT TO R74, PROCEED AND TURN TO JOIN KING SHAKA, TURN LEFT TO GLEDOW MILL ROAD AND RIGHT TO BALCOMB STREET AND TURN RIGHT TO STANGER TAXI RANK TO DROP AND PICK PASSENGERS AND RETURN TO MAPHUMULO.
12.4	KZPRERC2804625 - MAPHUMULO TO STANGER FROM MAPHUMULO TAXI RANK ALONG D893 AND PROCEED WITH D893, TURN LEFT TO JOIN R74 TO GREYTOWN PASS KRANSKOP INTERSECTION, PROCEED AND TURN LEFT AND TURN RIGHT, PROCEED TO MATIMATOLE AND PICK UP AT BUSANE HIGH SCHOOL, PROCEED PASS MATIMATOLE PRIMARY, PROCEED WITH P549 (MATIMATOLE ROAD) VIKINDLALA VILLAGE PICK UP AT SITHUNDU, PROCEED AND TURN RIGHT THE P711, TURN RIGHT CROSS MVOTI RIVER, PICK UP ON D980 ZAMANTUNGWA TRADING STORE, HLALAKAHLE SCHOOL ZAKHELE, TURN LEFT TO ESIDUMBINI SCHOOL PICK AND DROP AND TURN BACK PROCEED AND TURN RIGHT TO JOIN D890, PROCEED AND TURN RIGHT AND PICK UP AT MVOZANE SCHOOL THEN BACK AND PROCEED ON THE ROAD AND TURN RIGHT JOIN D1530, PROCEED AND TURN RIGHT TO JOIN D1531, PROCEED AND TURN RIGHT USING D1531 TO PICK AND DROP AT MUSHANE, PROCEED AND TURN LEFT TO JOIN P711, PICK AND DROP AT MTHANDENI, PROCEED AND PICK UP AT KWA GANI, PROCEED WITH P711 PASS GLENDALE DISTILLERY AND TURN LEFT TO JOIN P104, PROCEED AND PICK AND DROP AT MKHAMBENI AND PROCEED AND TURN RIGHT TO R74 AND PROCEED AND TURN TO JOIN KING SHAKA, TURN LEFT TO GLEDOW MILL ROAD AND RIGHT TO BALCOMB STREET AND TURN RIGHT TO STANGER TAXI RANK TO DROP AND PICK PASSENGERS AND RETURN TO MAPHUMULO.
12.5	KZPRERC2804674 - MAPHUMULO TO STANGER MAPHUMULO TAXI RANK TURN LEFT TO D883, THEN TURN RIGHT TO JOIN P711, TURN RIGHT BEFORE WOZA PRIMARY, PICK AND DROP AT SIPHAMANDLA PRIMARY SCHOOL, TURN BACK ON THE SAME ROUTE TO MAPHUMULO TAXI RANK ALONG D893 PICK AND DROP AND PROCEED WITH D893 AND TURN RIGHT TO R74 PROCEED AND TURN TO JOIN KING SHAKA, TURN LEFT TO GLEDOW MILL ROAD AND RIGHT TO BALCOMB STREET AND TURN RIGHT TO STANGER TAXI RANK TO DROP AND PICK PASSENGERS AND RETURN TO MAPHUMULO.
12.6	KZPRERC2804723 - MAPHUMULO TO STANGER MAPHUMULO TAXI RANK TURN LEFT TO JOIN D893, TURN RIGHT TO SABUYAZE SECONDARY SCHOOL TO PICK AND DROP AND TURN BACK TO MAPHUMULO TAXI RANK USING THE SAME ROUTE ALONG D893, PICK AND DROP AND PROCEED WITH D893 AND TURN RIGHT TO R74 PROCEED AND TURN TO JOIN KING SHAKA, TURN LEFT TO GLEDOW MILL ROAD AND RIGHT TO BALCOMB STREET AND TURN RIGHT TO STANGER TAXI RANK TO DROP AND PICK PASSENGERS AND RETURN TO MAPHUMULO.
12.7	KZPRERC2804772 - MAPHUMULO TO STANGER MAPHUMULO TAXI RANK TURN LEFT TO JOIN D893, PROCEED AND TURN RIGHT TO R74, TURN LEFT TO D1533 PROCEED AND TURN LEFT TO D1534 PICK AND DROP, PROCEED AND JOIN D1537 PICK UP AND DROP, PROCEED AND TURN RIGHT TO JOIN D1533, PROCEED TO PICK AND DROP AT MABHOBHANE STORE, PROCEED AND TURN RIGHT TO JOIN D1537, PROCEED AND TURN RIGHT, THEN PICK AND DROP AT NSUNGWINI SCHOOL AND TURN BACK USING THE SAME ROAD PICK AND DROP AT MAQUMBI PRIMARY SCHOOL, PROCEED AND TURN RIGHT TO JOIN R74, PROCEED TURN RIGHT TO JOIN D1531, PROCEED AND PICK AND DROP AT SAKHUMUZI PRIMARY AND TURN BACK USING D1531 AND TURN LEFT TO R74, PROCEED AND TURN TO JOIN KING SHAKA, TURN LEFT TO GLEDOW MILL ROAD AND RIGHT TO BALCOMB STREET AND TURN RIGHT TO STANGER TAXI RANK TO DROP AND PICK PASSENGERS AND RETURN TO MAPHUMULO.



transport

Department:
Transport
Province of KwaZulu-Natal

GAZETTE

LGKZNG44-2022-MAR

REGION: ALL

1) Application Number: APP0137673	2) Gazette Number: LGKZNG44-2022-MAR
3) Applicant: JS MKHWANAZI ID NO. 6503036566088 Association: MAPHUMULO TAXI OWNERS ASSOCIATION	4) Applicant Address: PO BOX 2531 KWADUKUZA 4450
5) Existing Licence Holder: NOT APPLICABLE ID NO. NOT APPLICABLE	6) Existing Licence Holder Address: NOT APPLICABLE
7) Type of application: NEW OPERATING LICENCE	8) Operating Licence Number: NOTAVAILABLE
9) Vehicle Type: MINIBUS	10) 1 X 15 (SEATED) + 0 (STANDING)
11) Region: ILEMBE	
12.1	KZPRERC2804478 - MAPHUMULO TO STANGER FROM MAPHUMULO TAXI RANK ALONG D893 AND PROCEED WITH D893 TURN LEFT TO JOIN R74 TO GREYTOWN, TURN LEFT TO D879, PROCEED TO THULIMI PRIMARY TO LOAD AND OFFLOAD PASSENGERS, PROCEED TO NYONEBOVU AND TURN BACK USING D879 PICK AND DROP AT THULIMI STORE, PROCEED AND TURN RIGHT TO JOIN R74, TURN RIGHT TO SILVERSTREAM STORE TO PICK AND DROP PASSENGERS AND TURN BACK TO R74, PROCEED AND TURN RIGHT D1541 (KWAMXHOSA) PICK AND DROP AT PHEZUKOMKHONO SCHOOL AND BACK WITH D1541 CROSS R74 AND JOIN D1527, PROCEED AND PICK AND DROP AT MENYEZWAYO SCHOOL, PROCEED TO PICK AND DROP AT IMPANGELE SCHOOL AND TURN BACK USING D1527 THEN TURN RIGHT AT KWA MXHOSA TO JOIN R74, PROCEED AND TURN LEFT TO D1540, PROCEED AND PICK AND DROP AT EMTHOMBENI SCHOOL, PROCEED TO NHLOKOZI HIGH SCHOOL TO PICK AND DROP AND RETURN WITH D1540 AND TURN LEFT TO R74, PROCEED TURN RIGHT TO PICK UP AND DROP AT EHLWANI AND RETURN USING D1540 AND TURN RIGHT TO JOIN R74, PROCEED AND TURN RIGHT TO D1528, PROCEED AND TURN BACK AT OCHENI PRIMARY SCHOOL PICK AND DROP AND RETURN BACK USING D1528 AND TURN LEFT TO PICK AND DROP AT VUMA SCHOOL AND RETURN BACK TO JOIN D1528 AND TURN RIGHT TO R74, PROCEED AND TURN LEFT TO JOIN D881 TO MPHISE PICK AND DROP ALONG THE ROUTE, CROSS MPHISE RIVER, PROCEED AND TURN RIGHT AND TURN NEXT TO MPHISE SCHOOL/MPHISE CLINIC TURN BACK AND TURN LEFT TO JOIN D881 PICK UP AT SIHLUSHWANENI STORE, PICK UP KWAMLAMBO STORE, PROCEED WITH D881 AND CROSS R74 TO KWANOMBOKOJWANE TO PICK UP AND TURN BACK, THEN TURN RIGHT TO JOIN R74, PROCEED AND TURN RIGHT TO PICK UP AT UMPHUMULO HOSPITAL PICK AND DROP AND PROCEED TURN RIGHT TO JOIN R74, PROCEED AND TURN LEFT TO D1536 PICK AND DROP AT SIKHONANGENKOSI STORE, PROCEED AND PICK AND DROP KWATHUSI STORE TURN BACK AND RETURN WITH D1536, PROCEED AND TURN LEFT TO JOIN R74, PROCEED AND TURN RIGHT TO JOIN D893 TO MAPHUMULO TAXI RANK TO PICK AND DROP, TURN BACK JOIN D893, TURN RIGHT OR LEFT PROCEED AND TURN RIGHT TO JOIN R74, PROCEED AND TURN TO JOIN KING SHAKA, TURN LEFT TO GLEDOW MILL ROAD AND RIGHT TO BALCOMB STREET AND TURN RIGHT TO STANGER TAXI RANK TO DROP AND PICK PASSENGERS AND RETURN TO MAPHUMULO.
12.2	KZPRERC2804527 - MAPHUMULO TO STANGER MAPHUMULO TAXI RANK ALONG TURN LEFT TO D883, THEN TURN RIGHT TO P711, PROCEED AND TURN RIGHT TO D1527, PROCEED PICK AND DROP AT SIPHAMANDLA SCHOOL, PROCEED TO PICK AND DROP AT HLIMBITHWA SCHOOL AND TURN BACK USING D527, PROCEED AND TURN LEFT TO JOIN P711, PROCEED AND TURN LEFT TO JOIN D893, TURN RIGHT TO PICK AND DROP AT MAPHUMULO TAXI RANK, TURN BACK AND TURN LEFT OR RIGHT WITH D893, PROCEED AND TURN RIGHT TO JOIN R74, PROCEED AND TURN TO JOIN KING SHAKA TURN LEFT TO GLEDOW MILL ROAD AND RIGHT TO BALCOMB STREET AND TURN RIGHT TO STANGER TAXI RANK TO DROP AND PICK PASSENGERS AND RETURN TO MAPHUMULO.
12.3	KZPRERC2804576 - MAPHUMULO TO STANGER MAPHUMULO TAXI RANK TURN LEFT, PROCEED WITH D893 AND TURN RIGHT TO JOIN P711, PROCEED AND TURN RIGHT TO JOIN P549, PROCEED TO SITHUNDU SCHOOL TO PICK AND DROP AND TURN BACK USING THE SAME ROAD AND TURN LEFT D1632, PROCEED AND PICK AND DROP PASSENGERS AND TURN BACK USING THE SAME ROAD, TURN LEFT TO P549 AND TURN RIGHT TO JOIN P711, PROCEED TO PICK PASSENGERS AT DLAKATHI ALONG P711, TURN BACK AND PROCEED THEN TURN LEFT TO D893, PROCEED AND TURN LEFT TO R74, PROCEED AND TURN TO JOIN KING SHAKA, TURN LEFT TO GLEDOW MILL ROAD AND RIGHT TO BALCOMB STREET AND TURN RIGHT TO STANGER TAXI RANK TO DROP AND PICK PASSENGERS AND RETURN TO MAPHUMULO.
12.4	KZPRERC2804625 - MAPHUMULO TO STANGER FROM MAPHUMULO TAXI RANK ALONG D893 AND PROCEED WITH D893, TURN LEFT TO JOIN R74 TO GREYTOWN PASS KRANSKOP INTERSECTION, PROCEED AND TURN LEFT AND TURN RIGHT, PROCEED TO MATIMATOLLO AND PICK UP AT BUSANE HIGH SCHOOL, PROCEED PASS MATIMATOLLO PRIMARY, PROCEED WITH P549 (MATIMATOLLO ROAD) VIKINDLALA VILLAGE PICK UP AT SITHUNDU, PROCEED AND TURN RIGHT THE P711, TURN RIGHT CROSS MVOTI RIVER, PICK UP ON D890 ZAMANTUNGWA TRADING STORE, HLALAKAHLE SCHOOL ZAKHELE, TURN LEFT TO ESIDUMBINI SCHOOL PICK AND DROP AND TURN BACK PROCEED AND TURN RIGHT TO JOIN D890, PROCEED AND TURN RIGHT AND PICK UP AT MVOZANE SCHOOL THEN BACK AND PROCEED ON THE ROAD AND TURN RIGHT JOIN D1530, PROCEED AND TURN RIGHT TO JOIN D1531, PROCEED AND TURN RIGHT USING D1531 TO PICK AND DROP AT MUSHANE, PROCEED AND TURN LEFT TO JOIN P711, PICK AND DROP AT MTHANDENI, PROCEED AND PICK UP AT KWA GANI, PROCEED WITH P711 PASS GLENDALE DISTILLERY AND TURN LEFT TO JOIN P104, PROCEED AND PICK AND DROP AT MKHAMBENI AND PROCEED AND TURN RIGHT TO R74 AND PROCEED AND TURN TO JOIN KING SHAKA, TURN LEFT TO GLEDOW MILL ROAD AND RIGHT TO BALCOMB STREET AND TURN RIGHT TO STANGER TAXI RANK TO DROP AND PICK PASSENGERS AND RETURN TO MAPHUMULO.
12.5	KZPRERC2804674 - MAPHUMULO TO STANGER MAPHUMULO TAXI RANK TURN LEFT TO D883, THEN TURN RIGHT TO JOIN P711, TURN RIGHT BEFORE WOZA PRIMARY, PICK AND DROP AT SIPHAMANDLA PRIMARY SCHOOL, TURN BACK ON THE SAME ROUTE TO MAPHUMULO TAXI RANK ALONG D893 PICK AND DROP AND PROCEED WITH D893 AND TURN RIGHT TO R74 PROCEED AND TURN TO JOIN KING SHAKA, TURN LEFT TO GLEDOW MILL ROAD AND RIGHT TO BALCOMB STREET AND TURN RIGHT TO STANGER TAXI RANK TO DROP AND PICK PASSENGERS AND RETURN TO MAPHUMULO.
12.6	KZPRERC2804723 - MAPHUMULO TO STANGER MAPHUMULO TAXI RANK TURN LEFT TO JOIN D893, TURN RIGHT TO SABUYAZE SECONDARY SCHOOL TO PICK AND DROP AND TURN BACK TO MAPHUMULO TAXI RANK USING THE SAME ROUTE ALONG D893, PICK AND DROP AND PROCEED WITH D893 AND TURN RIGHT TO R74 PROCEED AND TURN TO JOIN KING SHAKA, TURN LEFT TO GLEDOW MILL ROAD AND RIGHT TO BALCOMB STREET AND TURN RIGHT TO STANGER TAXI RANK TO DROP AND PICK PASSENGERS AND RETURN TO MAPHUMULO.
12.7	KZPRERC2804772 - MAPHUMULO TO STANGER MAPHUMULO TAXI RANK TURN LEFT TO JOIN D893, PROCEED AND TURN RIGHT TO R74, TURN LEFT TO D1533 PROCEED AND TURN LEFT TO D1534 PICK AND DROP, PROCEED AND JOIN D1537 PICK UP AND DROP, PROCEED AND TURN RIGHT TO JOIN D1533, PROCEED TO PICK AND DROP AT MABHOBHANE STORE, PROCEED AND TURN RIGHT TO JOIN D1537, PROCEED AND TURN RIGHT, THEN PICK AND DROP AT NSUNGWINI SCHOOL AND TURN BACK USING THE SAME ROAD PICK AND DROP AT MAQUMBI PRIMARY SCHOOL, PROCEED AND TURN RIGHT TO JOIN R74, PROCEED TURN RIGHT TO JOIN D1531, PROCEED AND PICK AND DROP AT SAKHUMUZI PRIMARY AND TURN BACK USING D1531 AND TURN LEFT TO R74, PROCEED AND TURN TO JOIN KING SHAKA, TURN LEFT TO GLEDOW MILL ROAD AND RIGHT TO BALCOMB STREET AND TURN RIGHT TO STANGER TAXI RANK TO DROP AND PICK PASSENGERS AND RETURN TO MAPHUMULO.



transport

Department:
Transport
Province of KwaZulu-Natal

GAZETTE

LGKZNG44-2022-MAR

REGION: ALL

1) Application Number: APP0137675	2) Gazette Number: LGKZNG44-2022-MAR
3) Applicant: JS MKHWANAZI ID NO. 6503036566088 Association: MAPHUMULO TAXI OWNERS ASSOCIATION	4) Applicant Address: PO BOX 2531 KWADUKUZA 4450
5) Existing Licence Holder: NOT APPLICABLE ID NO. NOT APPLICABLE	6) Existing Licence Holder Address: NOT APPLICABLE
7) Type of application: NEW OPERATING LICENCE	8) Operating Licence Number: NOTAVAILABLE
9) Vehicle Type: MINIBUS	10) 1 X 15 (SEATED) + 0 (STANDING)
11) Region: ILEMBE	
12.1	KZPRERC2804478 - MAPHUMULO TO STANGER FROM MAPHUMULO TAXI RANK ALONG D893 AND PROCEED WITH D893 TURN LEFT TO JOIN R74 TO GREYTOWN, TURN LEFT TO D879, PROCEED TO THULIMI PRIMARY TO LOAD AND OFFLOAD PASSENGERS, PROCEED TO NYONEBOVU AND TURN BACK USING D879 PICK AND DROP AT THULIMI STORE, PROCEED AND TURN RIGHT TO JOIN R74, TURN RIGHT TO SILVERSTREAM STORE TO PICK AND DROP PASSENGERS AND TURN BACK TO R74, PROCEED AND TURN RIGHT D1541 (KWAMXHOSA) PICK AND DROP AT PHEZUKOMKHONO SCHOOL AND BACK WITH D1541 CROSS R74 AND JOIN D1527, PROCEED AND PICK AND DROP AT MENYEZWAYO SCHOOL, PROCEED TO PICK AND DROP AT IMPANGELE SCHOOL AND TURN BACK USING D1527 THEN TURN RIGHT AT KWA MXHOSA TO JOIN R74, PROCEED AND TURN LEFT TO D1540, PROCEED AND PICK AND DROP AT EMTHOMBENI SCHOOL, PROCEED TO NHLOKOZI HIGH SCHOOL TO PICK AND DROP AND RETURN WITH D1540 AND TURN LEFT TO R74, PROCEED TURN RIGHT TO PICK UP AND DROP AT EHLWANI AND RETURN USING D1540 AND TURN RIGHT TO JOIN R74, PROCEED AND TURN LEFT TO D1528, PROCEED AND TURN BACK AT OCHENI PRIMARY SCHOOL PICK AND DROP AND RETURN BACK USING D1528 AND TURN LEFT TO PICK AND DROP AT VUMA SCHOOL AND RETURN BACK TO JOIN D1528 AND TURN RIGHT TO R74, PROCEED AND TURN LEFT TO JOIN D881 TO MPHISE PICK AND DROP ALONG THE ROUTE, CROSS MPHISE RIVER, PROCEED AND TURN RIGHT AND TURN NEXT TO MPHISE SCHOOL/MPHISE CLINIC TURN BACK AND TURN LEFT TO JOIN D881 PICK UP AT SIHLUSHWANENI STORE, PICK UP KWAMLAMBO STORE, PROCEED WITH D881 AND CROSS R74 TO KWANOMBOKOJWANE TO PICK UP AND TURN BACK, THEN TURN RIGHT TO JOIN R74, PROCEED AND TURN RIGHT TO PICK UP AT UMPHUMULO HOSPITAL PICK AND DROP AND PROCEED TURN RIGHT TO JOIN R74, PROCEED AND TURN LEFT TO D1536 PICK AND DROP AT SIKHONANGENKOSI STORE, PROCEED AND PICK AND DROP KWATHUSI STORE TURN BACK AND RETURN WITH D1536, PROCEED AND TURN LEFT TO JOIN R74, PROCEED AND TURN RIGHT TO JOIN D893 TO MAPHUMULO TAXI RANK TO PICK AND DROP, TURN BACK JOIN D893, TURN RIGHT OR LEFT PROCEED AND TURN RIGHT TO JOIN R74, PROCEED AND TURN TO JOIN KING SHAKA, TURN LEFT TO GLEDOW MILL ROAD AND RIGHT TO BALCOMB STREET AND TURN RIGHT TO STANGER TAXI RANK TO DROP AND PICK PASSENGERS AND RETURN TO MAPHUMULO.
12.2	KZPRERC2804527 - MAPHUMULO TO STANGER MAPHUMULO TAXI RANK ALONG TURN LEFT TO D883, THEN TURN RIGHT TO P711, PROCEED AND TURN RIGHT TO D1527, PROCEED PICK AND DROP AT SIPHAMANDLA SCHOOL, PROCEED TO PICK AND DROP AT HLIMBITHWA SCHOOL AND TURN BACK USING D527, PROCEED AND TURN LEFT TO JOIN P711, PROCEED AND TURN LEFT TO JOIN D893, TURN RIGHT TO PICK AND DROP AT MAPHUMULO TAXI RANK, TURN BACK AND TURN LEFT OR RIGHT WITH D893, PROCEED AND TURN RIGHT TO JOIN R74, PROCEED AND TURN TO JOIN KING SHAKA TURN LEFT TO GLEDOW MILL ROAD AND RIGHT TO BALCOMB STREET AND TURN RIGHT TO STANGER TAXI RANK TO DROP AND PICK PASSENGERS AND RETURN TO MAPHUMULO.
12.3	KZPRERC2804576 - MAPHUMULO TO STANGER MAPHUMULO TAXI RANK TURN LEFT, PROCEED WITH D893 AND TURN RIGHT TO JOIN P711, PROCEED AND TURN RIGHT TO JOIN P549, PROCEED TO SITHUNDU SCHOOL TO PICK AND DROP AND TURN BACK USING THE SAME ROAD AND TURN LEFT D1632, PROCEED AND PICK AND DROP PASSENGERS AND TURN BACK USING THE SAME ROAD, TURN LEFT TO P549 AND TURN RIGHT TO JOIN P711, PROCEED TO PICK PASSENGERS AT DLAKATHI ALONG P711, TURN BACK AND PROCEED THEN TURN LEFT TO D893, PROCEED AND TURN LEFT TO R74, PROCEED AND TURN TO JOIN KING SHAKA, TURN LEFT TO GLEDOW MILL ROAD AND RIGHT TO BALCOMB STREET AND TURN RIGHT TO STANGER TAXI RANK TO DROP AND PICK PASSENGERS AND RETURN TO MAPHUMULO.
12.4	KZPRERC2804625 - MAPHUMULO TO STANGER FROM MAPHUMULO TAXI RANK ALONG D893 AND PROCEED WITH D893, TURN LEFT TO JOIN R74 TO GREYTOWN PASS KRANSKOP INTERSECTION, PROCEED AND TURN LEFT AND TURN RIGHT, PROCEED TO MATIMATOLLO AND PICK UP AT BUSANE HIGH SCHOOL, PROCEED PASS MATIMATOLLO PRIMARY, PROCEED WITH P549 (MATIMATOLLO ROAD) VIKINDLALA VILLAGE PICK UP AT SITHUNDU, PROCEED AND TURN RIGHT THE P711, TURN RIGHT CROSS MVOTI RIVER, PICK UP ON D980 ZAMANTUNGWA TRADING STORE, HLALAKAHLE SCHOOL ZAKHELE, TURN LEFT TO ESIDUMBINI SCHOOL PICK AND DROP AND TURN BACK PROCEED AND TURN RIGHT TO JOIN D890, PROCEED AND TURN RIGHT AND PICK UP AT MVOZANE SCHOOL THEN BACK AND PROCEED ON THE ROAD AND TURN RIGHT JOIN D1530, PROCEED AND TURN RIGHT TO JOIN D1531, PROCEED AND TURN RIGHT USING D1531 TO PICK AND DROP AT MUSHANE, PROCEED AND TURN LEFT TO JOIN P711, PICK AND DROP AT MTHANDENI, PROCEED AND PICK UP AT KWA GANI, PROCEED WITH P711 PASS GLENDALE DISTILLERY AND TURN LEFT TO JOIN P104, PROCEED AND PICK AND DROP AT MKHAMBENI AND PROCEED AND TURN RIGHT TO R74 AND PROCEED AND TURN TO JOIN KING SHAKA, TURN LEFT TO GLEDOW MILL ROAD AND RIGHT TO BALCOMB STREET AND TURN RIGHT TO STANGER TAXI RANK TO DROP AND PICK PASSENGERS AND RETURN TO MAPHUMULO.
12.5	KZPRERC2804674 - MAPHUMULO TO STANGER MAPHUMULO TAXI RANK TURN LEFT TO D883, THEN TURN RIGHT TO JOIN P711, TURN RIGHT BEFORE WOZA PRIMARY, PICK AND DROP AT SIPHAMANDLA PRIMARY SCHOOL, TURN BACK ON THE SAME ROUTE TO MAPHUMULO TAXI RANK ALONG D893 PICK AND DROP AND PROCEED WITH D893 AND TURN RIGHT TO R74 PROCEED AND TURN TO JOIN KING SHAKA, TURN LEFT TO GLEDOW MILL ROAD AND RIGHT TO BALCOMB STREET AND TURN RIGHT TO STANGER TAXI RANK TO DROP AND PICK PASSENGERS AND RETURN TO MAPHUMULO.
12.6	KZPRERC2804723 - MAPHUMULO TO STANGER MAPHUMULO TAXI RANK TURN LEFT TO JOIN D893, TURN RIGHT TO SABUYAZE SECONDARY SCHOOL TO PICK AND DROP AND TURN BACK TO MAPHUMULO TAXI RANK USING THE SAME ROUTE ALONG D893, PICK AND DROP AND PROCEED WITH D893 AND TURN RIGHT TO R74 PROCEED AND TURN TO JOIN KING SHAKA, TURN LEFT TO GLEDOW MILL ROAD AND RIGHT TO BALCOMB STREET AND TURN RIGHT TO STANGER TAXI RANK TO DROP AND PICK PASSENGERS AND RETURN TO MAPHUMULO.
12.7	KZPRERC2804772 - MAPHUMULO TO STANGER MAPHUMULO TAXI RANK TURN LEFT TO JOIN D893, PROCEED AND TURN RIGHT TO R74, TURN LEFT TO D1533 PROCEED AND TURN LEFT TO D1534 PICK AND DROP, PROCEED AND JOIN D1537 PICK UP AND DROP, PROCEED AND TURN RIGHT TO JOIN D1533, PROCEED TO PICK AND DROP AT MABHOHANE STORE, PROCEED AND TURN RIGHT TO JOIN D1537, PROCEED AND TURN RIGHT, THEN PICK AND DROP AT NSUNGWINI SCHOOL AND TURN BACK USING THE SAME ROAD PICK AND DROP AT MAQUMBI PRIMARY SCHOOL, PROCEED AND TURN RIGHT TO JOIN R74, PROCEED TURN RIGHT TO JOIN D1531, PROCEED AND PICK AND DROP AT SAKHUMUZI PRIMARY AND TURN BACK USING D1531 AND TURN LEFT TO R74, PROCEED AND TURN TO JOIN KING SHAKA, TURN LEFT TO GLEDOW MILL ROAD AND RIGHT TO BALCOMB STREET AND TURN RIGHT TO STANGER TAXI RANK TO DROP AND PICK PASSENGERS AND RETURN TO MAPHUMULO.



transport

Department:
Transport
Province of KwaZulu-Natal

GAZETTE

LGKZNG44-2022-MAR

REGION: ALL

1) Application Number: APP0137691	2) Gazette Number: LGKZNG44-2022-MAR
3) Applicant: MX BIYELA ID NO. 6604195364081 Association: MAPHUMULO TAXI OWNERS ASSOCIATION	4) Applicant Address: PO BOX 627 KWADUKUZA 4450
5) Existing Licence Holder: NOT APPLICABLE ID NO. NOT APPLICABLE	6) Existing Licence Holder Address: NOT APPLICABLE
7) Type of application: NEW OPERATING LICENCE	8) Operating Licence Number: NOTAVAILABLE
9) Vehicle Type: MINIBUS	10) 1 X 15 (SEATED) + 0 (STANDING)
11) Region: ILEMBE	
12.1	KZPRERC2804478 - MAPHUMULO TO STANGER FROM MAPHUMULO TAXI RANK ALONG D893 AND PROCEED WITH D893 TURN LEFT TO JOIN R74 TO GREYTOWN, TURN LEFT TO D879, PROCEED TO THULIMI PRIMARY TO LOAD AND OFFLOAD PASSENGERS, PROCEED TO NYONEBOVU AND TURN BACK USING D879 PICK AND DROP AT THULIMI STORE, PROCEED AND TURN RIGHT TO JOIN R74, TURN RIGHT TO SILVERSTREAM STORE TO PICK AND DROP PASSENGERS AND TURN BACK TO R74, PROCEED AND TURN RIGHT D1541 (KWAMXHOSA) PICK AND DROP AT PHEZUKOMKHONO SCHOOL AND BACK WITH D1541 CROSS R74 AND JOIN D1527, PROCEED AND PICK AND DROP AT MENYEZWAYO SCHOOL, PROCEED TO PICK AND DROP AT IMPANGELE SCHOOL AND TURN BACK USING D1527 THEN TURN RIGHT AT KWA MXHOSA TO JOIN R74, PROCEED AND TURN LEFT TO D1540, PROCEED AND PICK AND DROP AT EMTHOMBENI SCHOOL, PROCEED TO NHLOKOZI HIGH SCHOOL TO PICK AND DROP AND RETURN WITH D1540 AND TURN LEFT TO R74, PROCEED TURN RIGHT TO PICK UP AND DROP AT EHLWANI AND RETURN USING D1540 AND TURN RIGHT TO JOIN R74, PROCEED AND TURN RIGHT TO D1528, PROCEED AND TURN BACK AT OCHENI PRIMARY SCHOOL PICK AND DROP AND RETURN BACK USING D1528 AND TURN LEFT TO PICK AND DROP AT VUMA SCHOOL AND RETURN BACK TO JOIN D1528 AND TURN RIGHT TO R74, PROCEED AND TURN LEFT TO JOIN D881 TO MPHISE PICK AND DROP ALONG THE ROUTE, CROSS MPHISE RIVER, PROCEED AND TURN RIGHT AND TURN NEXT TO MPHISE SCHOOL/MPHISE CLINIC TURN BACK AND TURN LEFT TO JOIN D881 PICK UP AT SIHLUSHWANENI STORE, PICK UP KWAMLAMBO STORE, PROCEED WITH D881 AND CROSS R74 TO KWANOMBOKOJWANE TO PICK UP AND TURN BACK, THEN TURN RIGHT TO JOIN R74, PROCEED AND TURN RIGHT TO PICK UP AT UMPHUMULO HOSPITAL PICK AND DROP AND PROCEED TURN RIGHT TO JOIN R74, PROCEED AND TURN LEFT TO D1536 PICK AND DROP AT SIKHONANGENKOSI STORE, PROCEED AND PICK AND DROP KWATHUSI STORE TURN BACK AND RETURN WITH D1536, PROCEED AND TURN LEFT TO JOIN R74, PROCEED AND TURN RIGHT TO JOIN D893 TO MAPHUMULO TAXI RANK TO PICK AND DROP, TURN BACK JOIN D893, TURN RIGHT OR LEFT PROCEED AND TURN RIGHT TO JOIN R74, PROCEED AND TURN TO JOIN KING SHAKA, TURN LEFT TO GLEDOW MILL ROAD AND RIGHT TO BALCOMB STREET AND TURN RIGHT TO STANGER TAXI RANK TO DROP AND PICK PASSENGERS AND RETURN TO MAPHUMULO.
12.2	KZPRERC2804527 - MAPHUMULO TO STANGER MAPHUMULO TAXI RANK ALONG TURN LEFT TO D883, THEN TURN RIGHT TO P711, PROCEED AND TURN RIGHT TO D1527, PROCEED PICK AND DROP AT SIPHAMANDLA SCHOOL, PROCEED TO PICK AND DROP AT HLIMBITHWA SCHOOL AND TURN BACK USING D527, PROCEED AND TURN LEFT TO JOIN P711, PROCEED AND TURN LEFT TO JOIN D893, TURN RIGHT TO PICK AND DROP AT MAPHUMULO TAXI RANK, TURN BACK AND TURN LEFT OR RIGHT WITH D893, PROCEED AND TURN RIGHT TO JOIN R74, PROCEED AND TURN TO JOIN KING SHAKA TURN LEFT TO GLEDOW MILL ROAD AND RIGHT TO BALCOMB STREET AND TURN RIGHT TO STANGER TAXI RANK TO DROP AND PICK PASSENGERS AND RETURN TO MAPHUMULO.
12.3	KZPRERC2804576 - MAPHUMULO TO STANGER MAPHUMULO TAXI RANK TURN LEFT, PROCEED WITH D893 AND TURN RIGHT TO JOIN P711, PROCEED AND TURN RIGHT TO JOIN P549, PROCEED TO SITHUNDU SCHOOL TO PICK AND DROP AND TURN BACK USING THE SAME ROAD AND TURN LEFT D1632, PROCEED AND PICK AND DROP PASSENGERS AND TURN BACK USING THE SAME ROAD, TURN LEFT TO P549 AND TURN RIGHT TO JOIN P711, PROCEED TO PICK PASSENGERS AT DLAKATHI ALONG P711, TURN BACK AND PROCEED THEN TURN LEFT TO D893, PROCEED AND TURN LEFT TO R74, PROCEED AND TURN TO JOIN KING SHAKA, TURN LEFT TO GLEDOW MILL ROAD AND RIGHT TO BALCOMB STREET AND TURN RIGHT TO STANGER TAXI RANK TO DROP AND PICK PASSENGERS AND RETURN TO MAPHUMULO.
12.4	KZPRERC2804625 - MAPHUMULO TO STANGER FROM MAPHUMULO TAXI RANK ALONG D893 AND PROCEED WITH D893, TURN LEFT TO JOIN R74 TO GREYTOWN PASS KRANSKOP INTERSECTION, PROCEED AND TURN LEFT AND TURN RIGHT, PROCEED TO MATIMATOLE AND PICK UP AT BUSANE HIGH SCHOOL, PROCEED PASS MATIMATOLE PRIMARY, PROCEED WITH P549 (MATIMATOLE ROAD) VIKINDLALA VILLAGE PICK UP AT SITHUNDU, PROCEED AND TURN RIGHT THE P711, TURN RIGHT CROSS MVOTI RIVER, PICK UP ON D890 ZAMANTUNGWA TRADING STORE, HLALAKAHLE SCHOOL ZAKHELE, TURN LEFT TO ESIDUMBINI SCHOOL PICK AND DROP AND TURN BACK PROCEED AND TURN RIGHT TO JOIN D890, PROCEED AND TURN RIGHT AND PICK UP AT MVOZANE SCHOOL THEN BACK AND PROCEED ON THE ROAD AND TURN RIGHT JOIN D1530, PROCEED AND TURN RIGHT TO JOIN D1531, PROCEED AND TURN RIGHT USING D1531 TO PICK AND DROP AT MUSHANE, PROCEED AND TURN LEFT TO JOIN P711, PICK AND DROP AT MTHANDENI, PROCEED AND PICK UP AT KWA GANI, PROCEED WITH P711 PASS GLENDALE DISTILLERY AND TURN LEFT TO JOIN P104, PROCEED AND PICK AND DROP AT MKHAMBENI AND PROCEED AND TURN RIGHT TO R74 AND PROCEED AND TURN TO JOIN KING SHAKA, TURN LEFT TO GLEDOW MILL ROAD AND RIGHT TO BALCOMB STREET AND TURN RIGHT TO STANGER TAXI RANK TO DROP AND PICK PASSENGERS AND RETURN TO MAPHUMULO.
12.5	KZPRERC2804674 - MAPHUMULO TO STANGER MAPHUMULO TAXI RANK TURN LEFT TO D883, THEN TURN RIGHT TO JOIN P711, TURN RIGHT BEFORE WOZA PRIMARY, PICK AND DROP AT SIPHAMANDLA PRIMARY SCHOOL, TURN BACK ON THE SAME ROUTE TO MAPHUMULO TAXI RANK ALONG D893 PICK AND DROP AND PROCEED WITH D893 AND TURN RIGHT TO R74 PROCEED AND TURN TO JOIN KING SHAKA, TURN LEFT TO GLEDOW MILL ROAD AND RIGHT TO BALCOMB STREET AND TURN RIGHT TO STANGER TAXI RANK TO DROP AND PICK PASSENGERS AND RETURN TO MAPHUMULO.
12.6	KZPRERC2804723 - MAPHUMULO TO STANGER MAPHUMULO TAXI RANK TURN LEFT TO JOIN D893, TURN RIGHT TO SABUYAZE SECONDARY SCHOOL TO PICK AND DROP AND TURN BACK TO MAPHUMULO TAXI RANK USING THE SAME ROUTE ALONG D893, PICK AND DROP AND PROCEED WITH D893 AND TURN RIGHT TO R74 PROCEED AND TURN TO JOIN KING SHAKA, TURN LEFT TO GLEDOW MILL ROAD AND RIGHT TO BALCOMB STREET AND TURN RIGHT TO STANGER TAXI RANK TO DROP AND PICK PASSENGERS AND RETURN TO MAPHUMULO.
12.7	KZPRERC2804772 - MAPHUMULO TO STANGER MAPHUMULO TAXI RANK TURN LEFT TO JOIN D893, PROCEED AND TURN RIGHT TO R74, TURN LEFT TO D1533 PROCEED AND TURN LEFT TO D1534 PICK AND DROP, PROCEED AND JOIN D1537 PICK UP AND DROP, PROCEED AND TURN RIGHT TO JOIN D1533, PROCEED TO PICK AND DROP AT MABHOBHANE STORE, PROCEED AND TURN RIGHT TO JOIN D1537, PROCEED AND TURN RIGHT, THEN PICK AND DROP AT NSUNGWINI SCHOOL AND TURN BACK USING THE SAME ROAD PICK AND DROP AT MAQUMBI PRIMARY SCHOOL, PROCEED AND TURN RIGHT TO JOIN R74, PROCEED TURN RIGHT TO JOIN D1531, PROCEED AND PICK AND DROP AT SAKHUMUZI PRIMARY AND TURN BACK USING D1531 AND TURN LEFT TO R74, PROCEED AND TURN TO JOIN KING SHAKA, TURN LEFT TO GLEDOW MILL ROAD AND RIGHT TO BALCOMB STREET AND TURN RIGHT TO STANGER TAXI RANK TO DROP AND PICK PASSENGERS AND RETURN TO MAPHUMULO.



transport

Department:
Transport
Province of KwaZulu-Natal

GAZETTE

LGKZNG44-2022-MAR

REGION: ALL

1) Application Number: APP0137699	2) Gazette Number: LGKZNG44-2022-MAR
3) Applicant: TZ MPUNGOSE ID NO. 5504025503083 Association: MAPHUMULO TAXI OWNERS ASSOCIATION	4) Applicant Address: PO BOX 109 MAPHUMULO 4470
5) Existing Licence Holder: NOT APPLICABLE ID NO. NOT APPLICABLE	6) Existing Licence Holder Address: NOT APPLICABLE
7) Type of application: NEW OPERATING LICENCE	8) Operating Licence Number: NOTAVAILABLE
9) Vehicle Type: MINIBUS	10) 1 X 15 (SEATED) + 0 (STANDING)
11) Region: ILEMBE	
12.1	KZPRERC2804478 - MAPHUMULO TO STANGER FROM MAPHUMULO TAXI RANK ALONG D893 AND PROCEED WITH D893 TURN LEFT TO JOIN R74 TO GREYTOWN, TURN LEFT TO D879, PROCEED TO THULIMI PRIMARY TO LOAD AND OFFLOAD PASSENGERS, PROCEED TO NYONEBOVU AND TURN BACK USING D879 PICK AND DROP AT THULIMI STORE, PROCEED AND TURN RIGHT TO JOIN R74, TURN RIGHT TO SILVERSTREAM STORE TO PICK AND DROP PASSENGERS AND TURN BACK TO R74, PROCEED AND TURN RIGHT D1541 (KWAMXHOSA) PICK AND DROP AT PHEZUKOMKHONO SCHOOL AND BACK WITH D1541 CROSS R74 AND JOIN D1527, PROCEED AND PICK AND DROP AT MENYEZWAYO SCHOOL, PROCEED TO PICK AND DROP AT IMPANGELE SCHOOL AND TURN BACK USING D1527 THEN TURN RIGHT AT KWA MXHOSA TO JOIN R74, PROCEED AND TURN LEFT TO D1540, PROCEED AND PICK AND DROP AT EMTHOMBENI SCHOOL, PROCEED TO NHLOKOZI HIGH SCHOOL TO PICK AND DROP AND RETURN WITH D1540 AND TURN LEFT TO R74, PROCEED TURN RIGHT TO PICK UP AND DROP AT EHLWANI AND RETURN USING D1540 AND TURN RIGHT TO JOIN R74, PROCEED AND TURN LEFT TO D1528, PROCEED AND TURN BACK AT OCHENI PRIMARY SCHOOL PICK AND DROP AND RETURN BACK USING D1528 AND TURN LEFT TO PICK AND DROP AT VUMA SCHOOL AND RETURN BACK TO JOIN D1528 AND TURN RIGHT TO R74, PROCEED AND TURN LEFT TO JOIN D881 TO MPHISE PICK AND DROP ALONG THE ROUTE, CROSS MPHISE RIVER, PROCEED AND TURN RIGHT AND TURN NEXT TO MPHISE SCHOOL/MPHISE CLINIC TURN BACK AND TURN LEFT TO JOIN D881 PICK UP AT SIHLUSHWANENI STORE, PICK UP KWAMLAMBO STORE, PROCEED WITH D881 AND CROSS R74 TO KWANOMBOKOJWANE TO PICK UP AND TURN BACK, THEN TURN RIGHT TO JOIN R74, PROCEED AND TURN RIGHT TO PICK UP AT UMPHUMULO HOSPITAL PICK AND DROP AND PROCEED TURN RIGHT TO JOIN R74, PROCEED AND TURN LEFT TO D1536 PICK AND DROP AT SIKHONANGENKOSI STORE, PROCEED AND PICK AND DROP KWATHUSI STORE TURN BACK AND RETURN WITH D1536, PROCEED AND TURN LEFT TO JOIN R74, PROCEED AND TURN RIGHT TO JOIN D893 TO MAPHUMULO TAXI RANK TO PICK AND DROP, TURN BACK JOIN D893, TURN RIGHT OR LEFT PROCEED AND TURN RIGHT TO JOIN R74, PROCEED AND TURN TO JOIN KING SHAKA, TURN LEFT TO GLEDOW MILL ROAD AND RIGHT TO BALCOMB STREET AND TURN RIGHT TO STANGER TAXI RANK TO DROP AND PICK PASSENGERS AND RETURN TO MAPHUMULO.
12.2	KZPRERC2804527 - MAPHUMULO TO STANGER MAPHUMULO TAXI RANK ALONG TURN LEFT TO D883, THEN TURN RIGHT TO P711, PROCEED AND TURN RIGHT TO D1527, PROCEED PICK AND DROP AT SIPHAMANDLA SCHOOL, PROCEED TO PICK AND DROP AT HLIMBITHWA SCHOOL AND TURN BACK USING D527, PROCEED AND TURN LEFT TO JOIN P711, PROCEED AND TURN LEFT TO JOIN D893, TURN RIGHT TO PICK AND DROP AT MAPHUMULO TAXI RANK, TURN BACK AND TURN LEFT OR RIGHT WITH D893, PROCEED AND TURN RIGHT TO JOIN R74, PROCEED AND TURN TO JOIN KING SHAKA TURN LEFT TO GLEDOW MILL ROAD AND RIGHT TO BALCOMB STREET AND TURN RIGHT TO STANGER TAXI RANK TO DROP AND PICK PASSENGERS AND RETURN TO MAPHUMULO.
12.3	KZPRERC2804576 - MAPHUMULO TO STANGER MAPHUMULO TAXI RANK TURN LEFT, PROCEED WITH D893 AND TURN RIGHT TO JOIN P711, PROCEED AND TURN RIGHT TO JOIN P549, PROCEED TO SITHUNDU SCHOOL TO PICK AND DROP AND TURN BACK USING THE SAME ROAD AND TURN LEFT D1632, PROCEED AND PICK AND DROP PASSENGERS AND TURN BACK USING THE SAME ROAD, TURN LEFT TO P549 AND TURN RIGHT TO JOIN P711, PROCEED TO PICK PASSENGERS AT DLAKATHI ALONG P711, TURN BACK AND PROCEED THEN TURN LEFT TO D893, PROCEED AND TURN LEFT TO R74, PROCEED AND TURN TO JOIN KING SHAKA, TURN LEFT TO GLEDOW MILL ROAD AND RIGHT TO BALCOMB STREET AND TURN RIGHT TO STANGER TAXI RANK TO DROP AND PICK PASSENGERS AND RETURN TO MAPHUMULO.
12.4	KZPRERC2804625 - MAPHUMULO TO STANGER FROM MAPHUMULO TAXI RANK ALONG D893 AND PROCEED WITH D893, TURN LEFT TO JOIN R74 TO GREYTOWN PASS KRANSKOP INTERSECTION, PROCEED AND TURN LEFT AND TURN RIGHT, PROCEED TO MATIMATOLLO AND PICK UP AT BUSANE HIGH SCHOOL, PROCEED PASS MATIMATOLLO PRIMARY, PROCEED WITH P549 (MATIMATOLLO ROAD) VIKINDLALA VILLAGE PICK UP AT SITHUNDU, PROCEED AND TURN RIGHT THE P711, TURN RIGHT CROSS MVOTI RIVER, PICK UP ON D980 ZAMANTUNGWA TRADING STORE, HLALAKAHLE SCHOOL ZAKHELE, TURN LEFT TO ESIDUMBINI SCHOOL PICK AND DROP AND TURN BACK PROCEED AND TURN RIGHT TO JOIN D890, PROCEED AND TURN RIGHT AND PICK UP AT MVOZANE SCHOOL THEN BACK AND PROCEED ON THE ROAD AND TURN RIGHT JOIN D1530, PROCEED AND TURN RIGHT TO JOIN D1531, PROCEED AND TURN RIGHT USING D1531 TO PICK AND DROP AT MUSHANE, PROCEED AND TURN LEFT TO JOIN P711, PICK AND DROP AT MTHANDENI, PROCEED AND PICK UP AT KWA GANI, PROCEED WITH P711 PASS GLENDALE DISTILLERY AND TURN LEFT TO JOIN P104, PROCEED AND PICK AND DROP AT MKHAMBENI AND PROCEED AND TURN RIGHT TO R74 AND PROCEED AND TURN TO JOIN KING SHAKA, TURN LEFT TO GLEDOW MILL ROAD AND RIGHT TO BALCOMB STREET AND TURN RIGHT TO STANGER TAXI RANK TO DROP AND PICK PASSENGERS AND RETURN TO MAPHUMULO.
12.5	KZPRERC2804674 - MAPHUMULO TO STANGER MAPHUMULO TAXI RANK TURN LEFT TO D883, THEN TURN RIGHT TO JOIN P711, TURN RIGHT BEFORE WOZA PRIMARY, PICK AND DROP AT SIPHAMANDLA PRIMARY SCHOOL, TURN BACK ON THE SAME ROUTE TO MAPHUMULO TAXI RANK ALONG D893 PICK AND DROP AND PROCEED WITH D893 AND TURN RIGHT TO R74 PROCEED AND TURN TO JOIN KING SHAKA, TURN LEFT TO GLEDOW MILL ROAD AND RIGHT TO BALCOMB STREET AND TURN RIGHT TO STANGER TAXI RANK TO DROP AND PICK PASSENGERS AND RETURN TO MAPHUMULO.
12.6	KZPRERC2804723 - MAPHUMULO TO STANGER MAPHUMULO TAXI RANK TURN LEFT TO JOIN D893, TURN RIGHT TO SABUYAZE SECONDARY SCHOOL TO PICK AND DROP AND TURN BACK TO MAPHUMULO TAXI RANK USING THE SAME ROUTE ALONG D893, PICK AND DROP AND PROCEED WITH D893 AND TURN RIGHT TO R74 PROCEED AND TURN TO JOIN KING SHAKA, TURN LEFT TO GLEDOW MILL ROAD AND RIGHT TO BALCOMB STREET AND TURN RIGHT TO STANGER TAXI RANK TO DROP AND PICK PASSENGERS AND RETURN TO MAPHUMULO.
12.7	KZPRERC2804772 - MAPHUMULO TO STANGER MAPHUMULO TAXI RANK TURN LEFT TO JOIN D893, PROCEED AND TURN RIGHT TO R74, TURN LEFT TO D1533 PROCEED AND TURN LEFT TO D1534 PICK AND DROP, PROCEED AND JOIN D1537 PICK UP AND DROP, PROCEED AND TURN RIGHT TO JOIN D1533, PROCEED TO PICK AND DROP AT MABHOBHANE STORE, PROCEED AND TURN RIGHT TO JOIN D1537, PROCEED AND TURN RIGHT, THEN PICK AND DROP AT NSUNGWINI SCHOOL AND TURN BACK USING THE SAME ROAD PICK AND DROP AT MAQUMBI PRIMARY SCHOOL, PROCEED AND TURN RIGHT TO JOIN R74, PROCEED TURN RIGHT TO JOIN D1531, PROCEED AND PICK AND DROP AT SAKHUMUZI PRIMARY AND TURN BACK USING D1531 AND TURN LEFT TO R74, PROCEED AND TURN TO JOIN KING SHAKA, TURN LEFT TO GLEDOW MILL ROAD AND RIGHT TO BALCOMB STREET AND TURN RIGHT TO STANGER TAXI RANK TO DROP AND PICK PASSENGERS AND RETURN TO MAPHUMULO.



transport

Department:
Transport
Province of KwaZulu-Natal

GAZETTE

LGKZNG44-2022-MAR

REGION: ALL

1) Application Number: APP0137709	2) Gazette Number: LGKZNG44-2022-MAR
3) Applicant: MT MKHWANAZI ID NO. 6211240745080 Association: MAPHUMULO TAXI OWNERS ASSOCIATION	4) Applicant Address: PO BOX 627 STANGER 4450
5) Existing Licence Holder: NOT APPLICABLE ID NO. NOT APPLICABLE	6) Existing Licence Holder Address: NOT APPLICABLE
7) Type of application: NEW OPERATING LICENCE	8) Operating Licence Number: NOTAVAILABLE
9) Vehicle Type: MINIBUS	10) 1 X 15 (SEATED) + 0 (STANDING)
11) Region: ILEMBE	
12.1	KZPRERC2804478 - MAPHUMULO TO STANGER FROM MAPHUMULO TAXI RANK ALONG D893 AND PROCEED WITH D893 TURN LEFT TO JOIN R74 TO GREYTOWN, TURN LEFT TO D879, PROCEED TO THULIMI PRIMARY TO LOAD AND OFFLOAD PASSENGERS, PROCEED TO NYONEBOVU AND TURN BACK USING D879 PICK AND DROP AT THULIMI STORE, PROCEED AND TURN RIGHT TO JOIN R74, TURN RIGHT TO SILVERSTREAM STORE TO PICK AND DROP PASSENGERS AND TURN BACK TO R74, PROCEED AND TURN RIGHT D1541 (KWAMXHOSA) PICK AND DROP AT PHEZUKOMKHONO SCHOOL AND BACK WITH D1541 CROSS R74 AND JOIN D1527, PROCEED AND PICK AND DROP AT MENYEZWAYO SCHOOL, PROCEED TO PICK AND DROP AT IMPANGELE SCHOOL AND TURN BACK USING D1527 THEN TURN RIGHT AT KWA MXHOSA TO JOIN R74, PROCEED AND TURN LEFT TO D1540, PROCEED AND PICK AND DROP AT EMTHOMBENI SCHOOL, PROCEED TO NHLOKOZI HIGH SCHOOL TO PICK AND DROP AND RETURN WITH D1540 AND TURN LEFT TO R74, PROCEED TURN RIGHT TO PICK UP AND DROP AT EHLWANI AND RETURN USING D1540 AND TURN RIGHT TO JOIN R74, PROCEED AND TURN RIGHT TO D1528, PROCEED AND TURN BACK AT OCHENI PRIMARY SCHOOL PICK AND DROP AND RETURN BACK USING D1528 AND TURN LEFT TO PICK AND DROP AT VUMA SCHOOL AND RETURN BACK TO JOIN D1528 AND TURN RIGHT TO R74, PROCEED AND TURN LEFT TO JOIN D881 TO MPHISE PICK AND DROP ALONG THE ROUTE, CROSS MPHISE RIVER, PROCEED AND TURN RIGHT AND TURN NEXT TO MPHISE SCHOOL/MPHISE CLINIC TURN BACK AND TURN LEFT TO JOIN D881 PICK UP AT SIHLUSHWANENI STORE, PICK UP KWAMLAMBO STORE, PROCEED WITH D881 AND CROSS R74 TO KWANOMBOKOJWANE TO PICK UP AND TURN BACK, THEN TURN RIGHT TO JOIN R74, PROCEED AND TURN RIGHT TO PICK UP AT UMPHUMULO HOSPITAL PICK AND DROP AND PROCEED TURN RIGHT TO JOIN R74, PROCEED AND TURN LEFT TO D1536 PICK AND DROP AT SIKHONANGENKOSI STORE, PROCEED AND PICK AND DROP KWATHUSI STORE TURN BACK AND RETURN WITH D1536, PROCEED AND TURN LEFT TO JOIN R74, PROCEED AND TURN RIGHT TO JOIN D893 TO MAPHUMULO TAXI RANK TO PICK AND DROP, TURN BACK JOIN D893, TURN RIGHT OR LEFT PROCEED AND TURN RIGHT TO JOIN R74, PROCEED AND TURN TO JOIN KING SHAKA, TURN LEFT TO GLEDOW MILL ROAD AND RIGHT TO BALCOMB STREET AND TURN RIGHT TO STANGER TAXI RANK TO DROP AND PICK PASSENGERS AND RETURN TO MAPHUMULO.
12.2	KZPRERC2804527 - MAPHUMULO TO STANGER MAPHUMULO TAXI RANK ALONG TURN LEFT TO D883, THEN TURN RIGHT TO P711, PROCEED AND TURN RIGHT TO D1527, PROCEED PICK AND DROP AT SIPHAMANDLA SCHOOL, PROCEED TO PICK AND DROP AT HLIMBITHWA SCHOOL AND TURN BACK USING D527, PROCEED AND TURN LEFT TO JOIN P711, PROCEED AND TURN LEFT TO JOIN D893, TURN RIGHT TO PICK AND DROP AT MAPHUMULO TAXI RANK, TURN BACK AND TURN LEFT OR RIGHT WITH D893, PROCEED AND TURN RIGHT TO JOIN R74, PROCEED AND TURN TO JOIN KING SHAKA TURN LEFT TO GLEDOW MILL ROAD AND RIGHT TO BALCOMB STREET AND TURN RIGHT TO STANGER TAXI RANK TO DROP AND PICK PASSENGERS AND RETURN TO MAPHUMULO.
12.3	KZPRERC2804576 - MAPHUMULO TO STANGER MAPHUMULO TAXI RANK TURN LEFT, PROCEED WITH D893 AND TURN RIGHT TO JOIN P711, PROCEED AND TURN RIGHT TO JOIN P549, PROCEED TO SITHUNDU SCHOOL TO PICK AND DROP AND TURN BACK USING THE SAME ROAD AND TURN LEFT D1632, PROCEED AND PICK AND DROP PASSENGERS AND TURN BACK USING THE SAME ROAD, TURN LEFT TO P549 AND TURN RIGHT TO JOIN P711, PROCEED TO PICK PASSENGERS AT DLAKATHI ALONG P711, TURN BACK AND PROCEED THEN TURN LEFT TO D893, PROCEED AND TURN LEFT TO R74, PROCEED AND TURN TO JOIN KING SHAKA, TURN LEFT TO GLEDOW MILL ROAD AND RIGHT TO BALCOMB STREET AND TURN RIGHT TO STANGER TAXI RANK TO DROP AND PICK PASSENGERS AND RETURN TO MAPHUMULO.
12.4	KZPRERC2804625 - MAPHUMULO TO STANGER FROM MAPHUMULO TAXI RANK ALONG D893 AND PROCEED WITH D893, TURN LEFT TO JOIN R74 TO GREYTOWN PASS KRANSKOP INTERSECTION, PROCEED AND TURN LEFT AND TURN RIGHT, PROCEED TO MATIMATOLLO AND PICK UP AT BUSANE HIGH SCHOOL, PROCEED PASS MATIMATOLLO PRIMARY, PROCEED WITH P549 (MATIMATOLLO ROAD) VIKINDLALA VILLAGE PICK UP AT SITHUNDU, PROCEED AND TURN RIGHT THE P711, TURN RIGHT CROSS MVOTI RIVER, PICK UP ON D890 ZAMANTUNGWA TRADING STORE, HLALAKAHLE SCHOOL ZAKHELE, TURN LEFT TO ESIDUMBINI SCHOOL PICK AND DROP AND TURN BACK PROCEED AND TURN RIGHT TO JOIN D890, PROCEED AND TURN RIGHT AND PICK UP AT MVOZANE SCHOOL THEN BACK AND PROCEED ON THE ROAD AND TURN RIGHT JOIN D1530, PROCEED AND TURN RIGHT TO JOIN D1531, PROCEED AND TURN RIGHT USING D1531 TO PICK AND DROP AT MUSHANE, PROCEED AND TURN LEFT TO JOIN P711, PICK AND DROP AT MTHANDENI, PROCEED AND PICK UP AT KWA GANI, PROCEED WITH P711 PASS GLENDALE DISTILLERY AND TURN LEFT TO JOIN P104, PROCEED AND PICK AND DROP AT MKHAMBENI AND PROCEED AND TURN RIGHT TO R74 AND PROCEED AND TURN TO JOIN KING SHAKA, TURN LEFT TO GLEDOW MILL ROAD AND RIGHT TO BALCOMB STREET AND TURN RIGHT TO STANGER TAXI RANK TO DROP AND PICK PASSENGERS AND RETURN TO MAPHUMULO.
12.5	KZPRERC2804674 - MAPHUMULO TO STANGER MAPHUMULO TAXI RANK TURN LEFT TO D883, THEN TURN RIGHT TO JOIN P711, TURN RIGHT BEFORE WOZA PRIMARY, PICK AND DROP AT SIPHAMANDLA PRIMARY SCHOOL, TURN BACK ON THE SAME ROUTE TO MAPHUMULO TAXI RANK ALONG D893 PICK AND DROP AND PROCEED WITH D893 AND TURN RIGHT TO R74 PROCEED AND TURN TO JOIN KING SHAKA, TURN LEFT TO GLEDOW MILL ROAD AND RIGHT TO BALCOMB STREET AND TURN RIGHT TO STANGER TAXI RANK TO DROP AND PICK PASSENGERS AND RETURN TO MAPHUMULO.
12.6	KZPRERC2804723 - MAPHUMULO TO STANGER MAPHUMULO TAXI RANK TURN LEFT TO JOIN D893, TURN RIGHT TO SABUYAZE SECONDARY SCHOOL TO PICK AND DROP AND TURN BACK TO MAPHUMULO TAXI RANK USING THE SAME ROUTE ALONG D893, PICK AND DROP AND PROCEED WITH D893 AND TURN RIGHT TO R74 PROCEED AND TURN TO JOIN KING SHAKA, TURN LEFT TO GLEDOW MILL ROAD AND RIGHT TO BALCOMB STREET AND TURN RIGHT TO STANGER TAXI RANK TO DROP AND PICK PASSENGERS AND RETURN TO MAPHUMULO.
12.7	KZPRERC2804772 - MAPHUMULO TO STANGER MAPHUMULO TAXI RANK TURN LEFT TO JOIN D893, PROCEED AND TURN RIGHT TO R74, TURN LEFT TO D1533 PROCEED AND TURN LEFT TO D1534 PICK AND DROP, PROCEED AND JOIN D1537 PICK UP AND DROP, PROCEED AND TURN RIGHT TO JOIN D1533, PROCEED TO PICK AND DROP AT MABHOHANE STORE, PROCEED AND TURN RIGHT TO JOIN D1537, PROCEED AND TURN RIGHT, THEN PICK AND DROP AT NSUNGWINI SCHOOL AND TURN BACK USING THE SAME ROAD PICK AND DROP AT MAQUMBI PRIMARY SCHOOL, PROCEED AND TURN RIGHT TO JOIN R74, PROCEED TURN RIGHT TO JOIN D1531, PROCEED AND PICK AND DROP AT SAKHUMUZI PRIMARY AND TURN BACK USING D1531 AND TURN LEFT TO R74, PROCEED AND TURN TO JOIN KING SHAKA, TURN LEFT TO GLEDOW MILL ROAD AND RIGHT TO BALCOMB STREET AND TURN RIGHT TO STANGER TAXI RANK TO DROP AND PICK PASSENGERS AND RETURN TO MAPHUMULO.



transport

Department:
Transport
Province of KwaZulu-Natal

GAZETTE

LGKZNG44-2022-MAR

REGION: ALL

1) Application Number: APP0137716	2) Gazette Number: LGKZNG44-2022-MAR
3) Applicant: SM KHUMALO ID NO. 6901235490086 Association: IMPENDLE TAXI ASSOCIATION	4) Applicant Address: P O BOX 10 IMPENDLE 3227
5) Existing Licence Holder: NOT APPLICABLE ID NO. NOT APPLICABLE	6) Existing Licence Holder Address: NOT APPLICABLE
7) Type of application: NEW OPERATING LICENCE	8) Operating Licence Number: LGKZN0403000333
9) Vehicle Type: MINIBUS	10) 1 X 15 (SEATED) + 0 (STANDING)
11) Region: UMGUNGUNDLOVU	
12.1	<p>22068T22068T00051028 - IMPENDLE TO BULWER (VIA NEW FOUR CENT).</p> <p>FROM IMPENDLE TAXI RANK, TURN RIGHT INTO MAFAHLENI STREET, TURN RIGHT INTO (R30), THEN OPERATE AS PER ROUTE (1), TURN RIGHT INTO (R617) BULWER ROAD AT NEW FOUR CENT, PASS NCWADI TURN OFF, KWA-MBOKODO, KWA-HLANGANANI, TURN LEFT INTO UNNAMED ROAD, LEADING TO KWA-HLANGANANI CLINIC, DROP OFF ONLY PASSENGERS, RETURN ALONG THE SAME ROUTE, TURN LEFT TO REJOIN (R617) BULWER ROAD, THEN PROCEED TURN LEFT INTO BULWER TAXI RANK.</p> <p>RETURN.</p> <p>FROM BULWER TAXI RANK, TURN RIGHT INTO (R617) BULWER ROAD AND THEN OPERATE AS PER FORWARD ROUTE, BACK TO IMPENDLE DISTRICTS AND IMPENDLE TAXI RANK.</p> <p>(RESTRICTED FROM PICKING UP BETWEEN (R617) BULWER ROAD, NCWADI TURN OFF AND BULWER TAXI RANK, ON FORWARD ROUTE, BUT ON THE RETURN ROUTE PICK UP ALL COMMUTERS INTENDED TO BE CONVEYED TO IMPENDLE TAXI RANK AND IMPENDLE DISTRICTS. BUT PASSENGERS TO BE DROPPED OFF ALONG THE ROUTE, ONLY AT THE TAXI STOPS DESIGNATED BY THE MUNICIPALITY.</p>
12.2	<p>22068T22068T00051027 - IMPENDLE AND DISTRICT TO BULWER (VIA SOLOKOHLO)</p> <p>FROM IMPENDLE TAXI RANK, TURN RIGHT INTO MAFAHLENI STREET, TURN RIGHT INTO (R30), TURN RIGHT INTO (P127), PROCEED, THEN OPERATE AS PER ROUTE (29), CROSS INZINGA BRIDGE, TURN LEFT AND PROCEED ALONG (P127), TILL PASS UMKHOMAZI LOCATION, CROSS UMKHOMAZI BRIDGE, TURN LEFT INTO (P128), LEADING TO INGWE MUNICIPALITY (BULWER), PICK UP AT LOWER MAKHUZENI, THEN RETURN ALONG THE SAME ROAD TILL TURN LEFT INTO (P127), PROCEED TO PICK UP AT HALFDEAL, UPPER- MAKHUZENI, BROTHENI, TURN LEFT INTO (P247) CROSS UMKHOMAZANE RIVER, PASS D1356, THEN TURN RIGHT TO REJOIN (P128), PROCEED TO PICK UP AT SOLOKOHLO LOCATION, ALONG THE ROUTE, TURN LEFT INTO (R617) BULWER ROAD AND PROCEED, TURN RIGHT INTO UNNAMED ROAD LEADING TO KWHLANGANANI CLINIC, DROP OFF PASSENGERS ONLY, RETURN ALONG THE SAME ROAD, TURN LEFT INTO (R617) BULWER ROAD, PROCEED, TURN LEFT INTO BULWER TAXI RANK.</p> <p>RETURN ROUTE: FROM BULWER TAXI RANK, TURN RIGHT INTO (R617) BULWER ROAD, OPERATE AS PER FORWARD BACK TO IMPENDLE DISTRICT AND IMPENDLE TAXI RANK. (RESTRICTED FROM PICKING UP BETWEEN (P128) AND (R617) BULWER ROAD).</p>
12.3	<p>22068T22068T00051038 - STOFFELTON TO IMPENDLE.</p> <p>FROM NKOTHWENI, THUNZI, STOFFELTON, OPERATE ALONG (D1357), PASS THE FOLLOWING LOCATIONS: CLARENCE, SIMINZA TRIBAL COURT THEN TURN LEFT INTO 9D3630, LEADING TO MHOTLOUNG, PICK UP AND DROP OFF PASSENGERS, RETURN ALONG THE SAME ROUTE AND PROCEED STRAIGHT TO HALFDEAL, TURN LEFT INTO (P127), PROCEED TILL COSS UMKHOMAZI BRIDGE, PASS UMKHOMAZI LOCATION, NTHEBANE, TURN RIGHT AND CROSS INZINGA BRIDGE THEN OPERATE AS PER ROUTE TO IMPENDLE TAXI RANK RETURN ROUTE FROM IMPENDLE TAXI RANK, TURN RIGHT INTO MAFAHLENI STREET, TURN RIGHT INTO (P130), TURN RIGHT INTO (P127), THEN OPERATE AS PER FORWARD ROUTE BACK TO STOFFELTON NO RESTRICTION ON FORWARD AND RETURN ROUTE.</p>
12.4	<p>22068T2100H300051024 - 1. INGUGA TO PIETERMARITZBURG</p> <p>FORWARD ROUTE.</p> <p>FROM SAWONGO, INGUGA LOCATION, OPERATE ALONG (A1884) UP TO KWAXABA STORE FROM THERE PROCEED INTO (D1227) PASS INGUGA PRIMARY SCHOOL, OKHALWENI THEN PROCEED TO EBHALEKISI FROM OKHALWENI TURN RIGHT INTO (A1881) CROSS EQUITSHINI RIVER AND THEN PASS EQUITSHINI LOCATION CROSS KWA-NGIVI RIVER AND THEN PASS KWA-K ZULU THEN TURN LEFT INTO (D226) THEN PROCEED TILL CROSS EQUITSHINI BRIDGE THEN PROCEED INTO INTERSECTION OF (D1226) AND (D1227) AT EBHALEKISI AND THEN PROCEED PASS KWAMHLAKUVANA THEN TURN LEFT INTO (D1228) LEADING TO NTSHIYABANTU AND SENZO STORE TO PICK UP AND SETTING DOWN.</p> <p>RETURN.</p> <p>ALONG THE SAME ROAD TILL THE INTERSECTION OF (D1228) AND (D1226) THEN TURN LEFT TO REJOIN (D1226) AND THEN PROCEED INTO (A1880) LEADING TO SHALLFISH TO PICK UP AND SETTING DOWN AND THEN RETURN ALONG THE SAME ROAD TILL TURN LEFT TO REJOIN (D226) THEN PROCEED UNTIL TURN LEFT INTO (P127) AT THE INTERSECTION OF (D1226) AND (P127) THEN PROCEED TILL PASS THE FOLLOWING DISTRICTS OR LOCATIONS: EPAYIPINI AND (D1234), EMBALIYEZWE STORE, KWA-BHENCE, KWAQWEBEDE, BRINGTON, STHUNJWANA, MQABULAGUDU, KWA-KHETHA BRIDGE, ENTOKOZWENI, WILLOW AND THEN TURN LEFT INTO (P130) AND TURN LEFT INTO MAFAHLENI STREET AND THEN LEFT INTO IMPENDLE TAXI RANK TO PICK UP AND SETTING DOWN.</p> <p>ALTERNATIVE.</p> <p>FROM IMPENDLE TAXI RANK, TURN RIGHT INTO MAFAHLENI STREET, THEN TURN RIGHT INTO (R30), PROCEED TILL THE INTERSECTION OF (P130) AND (P127), THEN PROCEED STRAIGHT INTO (P127), PASS KWA-GOMANE, (D14), PROCEED TILL THE INTERSECTION OF (P127) AND (R617) BULWER ROAD, TURN LEFT INTO (R617) BULWER ROAD, THEN PROCEED PASS THE FOLLOWING LOCATIONS: BOSTON CALTEX SERVICE STATION, KWA-GEZHASI STORE, BOSTON FARMERS EXCHANGE AND BOSTON POLICE STATION, TURN RIGHT INTO (R7), ELANDSKOP, ELANDSKOP ROAD, PASS THE FOLLOWING LOCATIONS: KWASANTI CLINIC, ELANDSKOP, TAYLORS HALL, KWA-GEZUBUSO, KWA-VULISAKA, HENLY DAM, PROCEED INTO (M0), EDENDALE ROAD, DAMBUZA, EDENDALE HOSPITAL, PLESSISLAER AND PLESSISLAER INDUSTRIAL, MASONS MILL, CAMPS DRIFT, TURN INTO HAVELOCK TAXI RANK TO DROP OFF AND THEN PROCEED INTO PINE STREET, TURN LEFT INTO HAVELOCK STREET, TURN LEFT INTO HAVELOCK TAXI RANK TO DROP OFF AND THEN TURN RIGHT INTO HAVELOCK STREET, TURN RIGHT INTO PINE STREET, TURN LEFT INTO CHURCH STREET, TO DROP OFF PASSENGERS ALONG THE ROUTE, TURN RIGHT INTO CHAPEL STREET, LEFT INTO (M70) LONGMARKET STREET, PROCEED TILL TURN LEFT INTO RETIEF STREET, TURN LEFT INTO PIETERMARITZ STREET, PROCEED INTO HAVELOCK STREET, TURN LEFT INTO HAVELOCK TAXI RANK TO PICK UP.</p> <p>RETURN ROUTE.</p> <p>FROM HAVELOCK TAXI RANK, PICK UP, TURN LEFT INTO HAVELOCK STREET, TURN LEFT INTO BAVERSTOCK STREET, TURN LEFT INTO RAILWAY STREET, TURN RIGHT INTO (M70), EDENDALE ROAD, THEN OPERATE AS PER FORWARD ROUTE ALL THE WAY BACK TO IMPENDLE TAXI RANK.</p>



transport

Department:
Transport
Province of KwaZulu-Natal

GAZETTE

LGKZNG44-2022-MAR

REGION: ALL

12.5	<p>22068T22068T00051036 - 13. GOMANE TO IMPENDLE.</p> <p>FORWARD ROUTE.</p> <p>FROM NHLABAMKHOSI – GOMANE OPERATE ALONG (1351), TILL PROCEED INTO (A1852), THEN CROSS THE RIVER, TURN LEFT INTO (D1224), PROCEED TILL TURN RIGHT INTO (P127), PROCEED STRAIGHT INTO (P130), TURN LEFT INTO MAFAHLENI STREET, TURN LEFT INTO IMPENDLE TAXI RANK TO PICK UP AND DROP OFF.</p> <p>RETURN ROUTE</p> <p>FROM IMPENDLE TAXI RANK, TURN RIGHT INTO MAFAHLENI STREET, PROCEED STRAIGHT AND CROSS (R30) INTO (D1351) THEN OPERATE AS PER FORWARD ROUTE BACK TO NHLABAMKHOSI – GOMANE .</p> <p>(NO RESTRICTION ON FORWARD ROUTE).</p>
12.6	<p>22068T2100H300051025 - GOMANE TO PIETERMARITZBURG</p> <p>FORWARD ROUTE.</p> <p>FROM NHLABAMKHOSI – GOMANE OPERATE ALONG (D1351), TILL PROCEED INTO (A1852), THEN CROSS THE RIVER, TURN LEFT INTO (D1224), PROCEED TILL TURN RIGHT INTO (P127), THEN PROCEED STRAIGHT INTO (P130), TURN LEFT INTO MAFAHLENI STREET, TURN LEFT INTO IMPENDLE TAXI RANK TO PICK UP AND DROP OFF, TURN RIGHT INTO MAFAHLENI STREET, TURN RIGHT INTO (R30), THEN PROCEED INTO (P127), THEN FOLLOW ROUTE (1) ALL THE WAY TO PIETERMARITZBURG.</p> <p>RETURN ROUTE.</p> <p>FROM HAVELOCK TAXI RANK OPERATE AS PER ROUTE (1) ALL THE WAY BACK TO IMPENDLE TAXI RANK AND FROM IMPENDLE TAXI RANK FOLLOW FORWARD ROUTE ALL THE WAY BACK TO NHLABAMKHOSI – GOMANE</p>
12.7	<p>22068T21004R10051026 - INGUGA TO DURBAN.</p> <p>FROM SAWONGO, INGUGA LOCATION OPERATE AS PER ROUTE (1) ALL THE WAY TO PIETERMARITZBURG, TURN RIGHT INTO (M50), NEWPORT DRIVE FROM (M70) EDENDALE ROAD, THE PROCEED INTO RING ROAD, PROCEED TO MURRAY ROAD, TURN LEFT INTO CB DOWNES ROAD, TURN RIGHT INTO MARKET ROAD, PROCEED INTO (N3) FREEWAY (EAST BOUND) AND PASS THE FOLLOWING LOCATIONS: ASHBURTON, UMLAAS ROAD, CAMPERDOWN, CATO-RIDGE, PEACE VALLEY, TURN LEFT INTO (M3) FREEWAY, PROCEED TILL PASS POLO PONY, HILLCREST TURN OFF, GILLITS, KLOOF, DROP OFF PASSENGERS ONLY, TURN LEFT INTO (M81) OLD MAIN ROAD IN PINETOWN, DROP OFF PASSENGERS ONLY, TURN RIGHT INTO CROMPTON STREET, TURN LEFT TO REJOIN (M13) FREEWAY TOWARDS EAST THEN PROCEED LEFT INTO (N8) DURBAN, PROCEED, PASS WESTVILLE, PAVILLION, SHERWOOD, TURN LEFT INTO (M13) BEREA ROAD NORTH TO OFF-LOAD ONLY ALONG THE ROUTE, PROCEED INTO (M3), OLD DUTCH ROAD, OFFLOAD PASSENGERS AT ENGEN SERVICE STATION, TURN RIGHT INTO MARKET ROAD, TURN RIGHT INTO SMITH STREET, LEFT INTO SYDNEY ROAD, TURN LEFT INTO MOORE ROAD, TURN LEFT INTO RANK (59B), IN DURBAN.</p> <p>RETURN.</p> <p>FROM RANK (59B) IN DURBAN, TURN LEFT INTO MOORE ROAD, TURN RIGHT INTO WILLIAMS ROAD, TURN RIGHT INTO MOORE ROAD, TURN RIGHT AND PROCEED INTO WARWICK AVENUE, PASS MARKET AND TURN LEFT INTO CANNONGATE ROAD, PROCEED INTO (R3) FREEWAY (WEST BOUND), PASS MARRIANHILL TOLL PLAZA, FOLLOW FORWARD ROUTE ALL THE WAY BACK TO IMPENDLE TAXI RANK TO INGUGA LOCATION.</p>
12.8	<p>22068T22068T00051029 - IMPENDLE AND DISTRICTS TO UNDERBERG</p> <p>FORWARD ROUTE.</p> <p>FROM IMPENDLE TAXI RANK, TURN RIGHT INTO MAFAHLENI STREET, TURN RIGHT INTO (R30), TURN RIGHT INTO (P127), THEN OPERATE AS PER ROUTE (29), TILL CROSS INZINGA BRIDGE, TURN RIGHT AND OPERATE AS PER ROUTE (31) TILL PASS (P247), BROTEINI STORE, BUSHSIDE, NGQIYA, MKHOMAZANA, TURN RIGHT INTO (P252), TURN LEFT INTO (P27), THEN PROCEED INTO (P126) SANI ROAD, PASS HIMEVILLE, TURN LEFT INTO (R617), TURN LEFT INTO OLD MAIN ROAD, TURN RIGHT INTO OLD MAIN ROAD, TURN RIGHT INTO OLD MAIN ROAD TAXI RANK IN UNDERBERG.</p> <p>ALTERNATIVE ROUTE.</p> <p>FROM P127 AT IMBALIYEZWE, KWAMGODI, TURN LEFT INTO (D1225), LEADING TO (IMBALIYEZWEIN), TURN LEFT INTO (D1234), LEADING TO SWAMP, PICK UP AND THEN RETURN ALONG THE SAME ROAD TILL TURN LEFT TO REJOIN (P27), THEN OPERATE AS PER ROUTE (33) ALL THE WAY TO UNDERBERG.</p> <p>RETURN ROUTE.</p> <p>FROM UNDERBERG TAXI RANK SITUATED IN OLD MAIN ROAD, TURN LEFT INTO OLD MAIN ROAD, PROCEED STRAIGHT INTO (R617), TURN RIGHT INTO P126 SANI ROAD, PROCEED AS PER FORWARD ROUTE ALL THE WAY BACK TO IMPENDLE DISTRICTS AND IMPENDLE TAXI RANK.</p>
12.9	<p>22068T22068T00051030 - INGUGA TO IMPENDLE</p> <p>FROM SAWONGO, INGUGA LOCATION, OPERATE ALONG (A1884) UP TO KWA XABA STORE, FROM THERE PROCEED INTO (D1227), PASS INGUGA PRIMARY SCHOOL, OKHALWENI, PROCEED TO EBHALEKISI OR FROM OKHALWENI TURN RIGHT INTO (A1881), CROSS QUTSHINI RIVER, PASS QUTSHINI LOCATION, CROSS KWA-NGCIVI RIVER, PASS KWA K. ZUMA, THEN TURN LEFT INTO (D1226), THEN PROCEED TILL CROSS QUTSHINI BRIDGE, PROCEED INTO INTERSECTION OF (D1226 AND D1227) AT EBHALEKISI (KWA-MHLAKUVANA), THEN CROSS THE RIVER, TURN LEFT INTO D1228, LEADING TO NTSHIYABANTU (SENZO STORE), THEN RETURN ALONG THE SAME ROAD TILL THE INTERSECTION OF (D1228) AND D1226, TURN LEFT TO REJOIN D1226, PROCEED INTO A1880, LEADING TO SHALLFISH TO PICK UP AND DROP OFF, THEN RETURN ALONG THE SAME ROAD, TURN LEFT TO REJOIN (D1226), THEN PROCEED, TURN LEFT INTO (P127), AT THE INTERSECTION OF (D1226), AND (P127), THEN PROCEED TILL PASSING THE FOLLOWING DISTRICTS OR LOCATIONS: EPAYIPINI AND D1234, EMBALIYEZWE STORE, KWA – BHENC-BHENCE, KWA-QWBEDE, BRINGTON, S'THUNJWANA, MQABULUGUDA KWA- KHETHA-BRIDGE, ENTOKOZWENI, WILLOW, TURN LEFT INTO (P130), TURN LEFT INTO MAFAHLENI STREET, TURN LEFT INTO IMPENDLE TAXI RANK</p> <p>FROM IMPENDLE TAXI RANK, TURN RIGHT INTO MAFAHLENI STREET, TURN RIGHT INTO (R30), TURN RIGHT INTO (P127), THEN OPERATE AS PER FORWARD ROUTE BACK INTO (P127) AND THEN OPERATE AS PER FORWARD ROUTE BACK TO INGUGA LOCATION</p>
12.10	<p>22068T22068T00051032 - SWAMP TO IMPENDLE</p> <p>FROM SWAMP OPERATE ALONG (A1869), TURN LEFT INTO (D1234), THEN PROCEED STRAIGHT ALONG THIS ROAD, TURN RIGHT INTO (P127), OR TURN RIGHT INTO (P127), OR TURN RIGHT INTO (D1225), LEADING TO (EMBALIYEZWE – IN), TURN RIGHT INTO (P127), THEN OPERATE AS PER ROUTE (34) ALL THE WAY TO IMPENDLE TAXI RANK</p> <p>FROM IMPENDLE TAXI RANK, TURN RIGHT INTO MAFAHLENI STREET, TURN RIGHT INTO (R30), TURN RIGHT INTO (P127), THEN OPERATE AS PER FORWARD ROUTE BACK TO SWAMP</p>



transport

Department:
Transport
Province of KwaZulu-Natal

GAZETTE

LGKZNG44-2022-MAR

REGION: ALL

12.11	<p>22068T22068T00051033 - EKUKHANYENI TO IMPENDLE</p> <p>FROM EKUKHANYENI MISSION, OPERATE ALONG (D1221), TURN RIGHT (P127), THEN OPERATE AS PER ROUTE (34) TO IMPENDLE TAXI RANK</p> <p>FROM IMPENDLE TAXI RANK, TURN RIGHT INTO MAFAHLENI STREET, TURN RIGHT INTO (R30), TURN RIGHT INTO (P127), THEN OPERATE AS PER FORWARD ROUTE BACK TO EKUKHANYENI</p>
12.12	<p>22068T22068T00051034 - COME & SEE TO IMPENDLE</p> <p>FROM COME & SEE LOCATION, OPERATE ALONG (D1350), TURN RIGHT INTO (P127), THEN OPERATE AS PER ROUTE (34) TO IMPENDLE TAXI RANK.</p> <p>RETURN ROUTE</p> <p>FROM IMPENDLE TAXI RANK, TURN RIGHT INTO MAFAHLENI STREET, TURN RIGHT INTO (R30), TURN RIGHT INTO (P127), THEN OPERATE AS PER FORWARD ROUTE BACK TO COME AND SEE. (NO RESTRICTION ON FORWARD AND RETURN ROUTE).</p>
12.13	<p>22068T22068T00051035 - SMILO-BAR TO IMPENDLE</p> <p>FORWARD ROUTE</p> <p>FROM SMILO – BAR OPERATE ALONG (D14), TURN RIGHT INTO (A1886), LEADING TO KWA-PHINDANGENE, RETURN ALONG THE SAME ROAD TILL THE INTERSECTION OF (D14) AND (A1886), TURN RIGHT INTO (D14), LEADING TO S'THUNJWANA, TURN RIGHT INTO (P127), OR AT THE INTERSECTION OF (A1886) AND (A1862), PROCEED, TURN RIGHT INTO (P127), AFTER KWA-KHETHA BRIDGE, OPERATE AS PER ROUTE (34) TO IMPENDLE TAXI RANK.</p> <p>RETURN ROUTE</p> <p>FROM IMPENDLE TAXI RANK, TURN RIGHT INTO MAFAHLENI STREET, TURN RIGHT INTO (R30), TURN RIGHT INTO (P127), THEN OPERATE AS PER FORWARD ROUTE BACK TO SMILO – BAR (NO RESTRICTION ON FORWARD AND RETURN ROUTE)</p>
12.14	<p>22068T22068T00051037 - NOVUKA TO IMPENDLE</p> <p>FROM NOVUKA LOCATION OPERATE ALONG (P131), TURN RIGHT INTO (P130), PROCEED TILL TURN RIGHT INTO MAFAHLENI STREET, TURN LEFT INTO IMPENDLE TAXI RANK TO PICK UP AND DROP OFF PASSENGERS</p> <p>FROM IMPENDLE TAXI RANK TURN RIGHT INTO MAFAHLENI STREET, TURN LEFT INTO (R30), THEN OPERATE AS PER FORWARD ROUTE BACK TO NOVUKA LOCATION.</p>
12.15	<p>22068T22068T00051031 - INZINGA TO IMPENDLE</p> <p>INZINGA LOCATION, EMZUMBE OPERATE ALONG (A1886), THEN TURN LEFT INTO (A1897), TURN RIGHT INTO (P129) AT THE INTERSECTION OF (A1897, TURN RIGHT INTO (P129), AT THE INTERSECTION OF (A1891) AND (P129), THEN PROCEED, TURN LEFT INTO (A1890), LEADING THE ESKHALENI, PROCEED STRAIGHT INTO (A1887), LEADING TO PANINKUKHU AND KWA-NZAMA STORE, PROCEED TILL TURN RIGHT TO REJOIN (R29), THEN PASS THE FOLLOWING LOCATIONS: EMAROMENI, NXAMALALA TRIBAL COURT, NXAMALALA CLINIC AND LAGAJU SECONDARY SCHOOL, THE PROCEED STRAIGHT ALONG (P129), TILL THE INTERSECTION OF (P129) AND (P127), PRIOR TO CROSS INZINGA BRIDGE, THEN PROCEED STRAIGHT INTO (P127) AND THEN OPERATE AS PER ROUTE (34) TO IMPENDLE TAXI RANK</p> <p>FROM IMPENDLE TAXI RANK, TURN RIGHT INTO MAFAHLENI STREET, TURN RIGHT INTO (R30), TURN RIGHT INTO (P127), THEN OPERATE AS PER FORWARD ROUTE BACK TO INZINGA LOCATION.</p>



transport

Department:
Transport
Province of KwaZulu-Natal

GAZETTE

LGKZNG44-2022-MAR

REGION: ALL

1) Application Number: APP0137717	2) Gazette Number: LGKZNG44-2022-MAR
3) Applicant: SM KHUMALO ID NO. 6901235490086 Association: IMPENDLE TAXI ASSOCIATION	4) Applicant Address: P O BOX 10 IMPENDLE 3227
5) Existing Licence Holder: NOT APPLICABLE ID NO. NOT APPLICABLE	6) Existing Licence Holder Address: NOT APPLICABLE
7) Type of application: NEW OPERATING LICENCE	8) Operating Licence Number: LGKZN0403000128
9) Vehicle Type: MINIBUS	10) 1 X 15 (SEATED) + 0 (STANDING)
11) Region: UMGUNGUNDLOVU	
12.1	<p>22068T21004R10051026 - INGUGA TO DURBAN.</p> <p>FROM SAWONGO, INGUGA LOCATION OPERATE AS PER ROUTE (†) ALL THE WAY TO PIETERMARITZBURG, TURN RIGHT INTO (M50), NEWPORT DRIVE FROM (M70) EDENDALE ROAD, THE PROCEED INTO RING ROAD, PROCEED TO MURRAY ROAD, TURN LEFT INTO CB DOWNES ROAD, TURN RIGHT INTO MARKET ROAD, PROCEED INTO (N3) FREEWAY (EAST BOUND) AND PASS THE FOLLOWING LOCATIONS: ASHBURTON, UMLAAS ROAD, CAMPERDOWN, CATO-RIDGE, PEACE VALLEY, TURN LEFT INTO (M3) FREEWAY, PROCEED TILL PASS POLO PONY, HILLCREST TURN OFF, GILLITS, KLOOF, DROP OFF PASSENGERS ONLY, TURN LEFT INTO (M81) OLD MAIN ROAD IN PINETOWN, DROP OFF PASSENGERS ONLY, TURN RIGHT INTO CROMPTON STREET, TURN LEFT TO REJOIN (M13) FREEWAY TOWARDS EAST THEN PROCEED LEFT INTO (N8) DURBAN, PROCEED, PASS WESTVILLE, PAVILLION, SHERWOOD, TURN LEFT INTO (M13) BEREA ROAD NORTH TO OFF-LOAD ONLY ALONG THE ROUTE, PROCEED INTO (M3), OLD DUTCH ROAD, OFFLOAD PASSENGERS AT ENGEN SERVICE STATION, TURN RIGHT INTO MARKET ROAD, TURN RIGHT INTO SMITH STREET, LEFT INTO SYDNEY ROAD, TURN LEFT INTO MOORE ROAD, TURN LEFT INTO RANK (59B), IN DURBAN.</p> <p>RETURN.</p> <p>FROM RANK (59B) IN DURBAN, TURN LEFT INTO MOORE ROAD, TURN RIGHT INTO WILLIAMS ROAD, TURN RIGHT INTO MOORE ROAD, TURN RIGHT AND PROCEED INTO WARWICK AVENUE, PASS MARKET AND TURN LEFT INTO CANNONGATE ROAD, PROCEED INTO (R3) FREEWAY (WEST BOUND), PASS MARRIANHILL TOLL PLAZA, FOLLOW FORWARD ROUTE ALL THE WAY BACK TO IMPENDLE TAXI RANK TO INGUGA LOCATION.</p>
12.2	<p>22068T22068T00051034 - COME & SEE TO IMPENDLE</p> <p>FROM COME & SEE LOCATION, OPERATE ALONG (D1350), TURN RIGHT INTO (P127), THEN OPERATE AS PER ROUTE (‡4) TO IMPENDLE TAXI RANK.</p> <p>RETURN ROUTE</p> <p>FROM IMPENDLE TAXI RANK, TURN RIGHT INTO MAFAHLENI STREET, TURN RIGHT INTO (R30), TURN RIGHT INTO (P127), THEN OPERATE AS PER FORWARD ROUTE BACK TO COME AND SEE. (NO RESTRICTION ON FORWARD AND RETURN ROUTE).</p>



transport

Department:
Transport
Province of KwaZulu-Natal

GAZETTE

LGKZNG44-2022-MAR

REGION: ALL

1) Application Number: APP0137731	2) Gazette Number: LGKZNG44-2022-MAR
3) Applicant: BV MASONDO ID NO. 4407305436084 Association: MONDLO & DISTRICT TAXI OWNERS ASSOCIATION	4) Applicant Address: PO BOX 689 EMONDLLO KWAZULU-NATAL 3105
5) Existing Licence Holder: NOT APPLICABLE ID NO. NOT APPLICABLE	6) Existing Licence Holder Address: NOT APPLICABLE
7) Type of application: NEW OPERATING LICENCE	8) Operating Licence Number: LGKZN0803000762
9) Vehicle Type: MINIBUS	10) 1 X 15 (SEATED) + 0 (STANDING)
11) Region: ZULULAND	
12.1	22071022071000052189 - CHARTER SERVICE FROM MONDLO TAXI RANK TO POINT WITHIN THE PROVINCE OF KZN ONLY. NO PICKING UP OR SETTING DOWN OF PASSENGERS EN ROUTE.
12.2	2207102207BP10052178 - MONDLO TO DUNDEE FROM MONDLO TAXI RANK, LEFT TO 3RD AVENUE TO GOBINSIMBI, PICKING UP PASSENGERS, JOINING R411 ROAD, PASS POLICE STATION TO GRACE, RIGHT TURN TO P54 TO BLOOD RIVER, TURN LEFT TO R33 TO KINGSLEY, TAYSIDE, PROCEED WITH R33 / R68 TO DUNDEE TAXI RANK AND BACK THE SAME ROUTE WITH PASSENGERS.
12.3	2207102206LS10052177 - MONDLO TO DURBAN STARTING POINT: MONDLO TAXI RANK, RIGHT TO 3RD AVENUE, PICKING UP FROM ALL WARDS, JOINING R463, TURN RIGHT TO R34, PASS GLUCKSTADT TO MELMOTH, JOINING R68 TO NDUNDULU TO NKWALINI TO ESHOWE, TO GINGINDLOVU, RIGHT TO DOKODWENI TO M2, MANDINI TO ULTRA CITY STOP FOR REFRESHMENTS, START BACK TO M2, PASS STANGER, LEFT TO BALLITO, RIGHT TO M4, PASS UMHLANGA ROCKS, RIGHT TO ARGYLE, LEFT TO UMGENI ROAD, OFFLOAD PASSENGERS AT DURBAN STATION, PROCEED AND TURN RIGHT TO BEREA ROAD TO N4, RIGHT OLD MAIN ROAD TO HILL STREET PINETOWN TAXI RANK, AND BACK TO EMDLO TAXI RANK, THE SAME ROUTE.
12.4	2207102207J500052179 - MONDLO TO VRYHEID STARTING POINT: MONDLO TAXI RANK, TURN RIGHT TO 3RD AVENUE, PROCEED TO R463, PICK UP PASSENGERS ON ALL WARDS, TURN LEFT TO R4, TURN RIGHT TO CRESCENT STREET, PASS MPOFINI SECONDARY SCHOOL, PASS VRYHEID STATION, PROCEED TO CHURCH STREET, DELIVERING PASSENGERS TO MASONS STREET, EAST STREET, HIGH STREET, PRESIDENT STREET, LANDROS STREET, DEPUTASIE STREET, WEST STREET, EMNE STREET, PARK STREET, EDWARD STREET, BACK TO CHURCH STREET AND CROSS UTRECHT STREET, TURN RIGHT TO SHOPRITE TAXI RANK, SECOND ROUTE ENTERING VRYHEID, FROM R34, PASS LAKE SIDE, PROCEEDED TO EAST CROSS SOUTH STREET, UITLANDER, HEREN, AFRIKANER, BOREN, MARKET STREET, UTRECHT TO VRYHEID HOSPITAL AND PRISON, BACK TO EAST STREET, TURN RIGHT TO HLOBANE STREET, SMALL STREET, LANDROS STREET, LEFT TO UTRECHT STREET, RIGHT SHOPRITE TAXI RANK, BACK TO MONDLO ALONG THE SAME ROUTE.
12.5	2207102202BQ10052180 - MONDLO TO NEWCASTLE MONDLO TAXI RANK, LEFT TO 3RD AVENUE, RIGHT TO GOBINSIMBI STREET, PASS POLICE STATION, PROCEED TO R411, RIGHT TO P54, PASS BLOOD RIVER STORE, CROSS R33 TO R34, TURN LEFT TO R37, PASS NINE MILE, LEFT TO N1, TURN TO ALLEN STREET AT THE LAST ROBOT, TURN LEFT AND RIGHT TO NEWCASTLE TAXI RANK AND RETURN WITH PASSENGERS THE SAME ROUTE.
12.6	22071022071000052182 - MONDLO TO NCOME PRISON FROM MONDLO TAXI RANK, PICK UP PASSENGERS, TURN RIGHT TO 3RD AVENUE, RIGHT TO GOBINSIMBI STREET, PASS MONDLO POLICE STATION TO P258, RIGHT P54, RIGHT TO D1311, OFF LOAD AND LOAD PASSENGERS, BACK TO P54 TO BLOOD RIVER STORE, OFF LOAD AND LOAD PASSENGERS, RIGHT TO R34, JOIN CHURCH STREET, LEFT TO LANDROS STREET, RIGHT TO SHOPRITE TAXI RANK, OFF LOAD PASSENGERS AND LOAD PASSENGERS, RETURN TO MONDLO TAXI RANK, THE SAME ROUTE.
12.7	2207102207J500052183 - MVUZINI TO VRYHEID FROM MVUZINI TAXI RANK, TURN LEFT TO UNNAMED DIRT ROAD, PASS EMADRESINI, PASS KWA MCHINSWAQUE CEMETRY, PROCEED TO 3RD AVENUE TO P463, PICKING UP PASSENGERS ON ALL MONDLO WARDS, LEFT TO R4, RIGHT TO CRESCENT STREET, PASS MPOFINI SECONDARY SCHOOL, PASS VRYHEID STATION, PROCEED TO CHURCH STREET, RIGHT TO LANDROS STREET, RIGHT TO SHOPRITE TAXI RANK, BACK TO MVUZINI TAXI RANK THE SAME ROUTES.
12.8	2207102207J500052184 - MONDLO TO MHLONGO FARM FROM MONDLO TAXI RANK, PICK UP PASSENGERS, TURN RIGHT TO 3RD AVENUE, LEFT TO GOBINSIMBI STREET, JOIN R258, LEFT D1360, LEFT TO D238, CONTINUE TO MHLONGO FARM TAXI RANK, OFF LOAD AND LOAD PASSENGERS, RETURN TO MONDLO THE SAME ROUTES.
12.9	22071022071000052186 - MONDLO TO MVUNYANE FROM MONDLO TAXI RANK, LOAD PASSENGERS, RIGHT TO 3RD AVENUE, TURN LEFT TO GOBINSIMBI STREET, JOIN R258, LEFT TO P199, LEFT TO D1303, TURN RIGHT TO D1309, LEFT A3470 TO MVUNYANE, OFF LOAD AND LOAD PASSENGERS, RETURN TO MONDLO TAXI RANK VIA THE SAME ROUTES.
12.10	2207102207GY10052181 - MONDLO TO NQUTU STARTING POINT: MONDLO TAXI RANK, LEFT TO 3RD AVENUE TO GOBINSIMBI, PROCEED TO P258, PASS KWAMANYATHI BOTTLE STORE, PASS NTABABOMVU, TURN LEFT TO P54, PROCEED TO NQUTU, TURN LEFT TO TAXI RANK, RETURN BACK WITH PASSENGERS THE SAME ROUTE.
12.11	2207102207J500052185 - MONDLO TO BLOODRIVER FROM MONDLO TAXI RANK, PICK UP PASSENGERS, TURN RIGHT INTO 3RD AVENUE, TURN LEFT INTO GOBINSIMBI STREET, PASS POLICE STATION INTO P258, PASS GRACE, RIGHT P54, LEFT INTO BLOOD RIVER TAXI RANK, OFF LOAD AND PICK UP PASSENGERS, RETURN BACK TO MONDLO TAXI RANK ALONG THE SAME ROUTE



transport

Department:
Transport
Province of KwaZulu-Natal

GAZETTE

LGKZNG44-2022-MAR

REGION: ALL

1) Application Number: APP0137738	2) Gazette Number: LGKZNG44-2022-MAR
3) Applicant: MT SANGWENI ID NO. 5707175438089 Association: OSIZWENI UTRECHT B.TAXI ASSOCIATION	4) Applicant Address: P O BOX 621 NEWCASTLE KWAZULU- NATAL 2940
5) Existing Licence Holder: NOT APPLICABLE ID NO. NOT APPLICABLE	6) Existing Licence Holder Address: NOT APPLICABLE
7) Type of application: NEW OPERATING LICENCE	8) Operating Licence Number: LGKZN0103000604
9) Vehicle Type: MINIBUS	10) 1 X 14 (SEATED) + 0 (STANDING)
11) Region: AMAJUBA	
12.1	2100F521005B10047394 - NEWCASTLE TO NONGOMA FROM NEWCASTLE TAXI RANK, LEFT KIRKLAND, RIGHT ALLEN STREET, LEFT N1, RIGHT MR483, RIGHT R34 LEFT R33 ONTO R69 RIGHT INTO R618 TO NONGOMA TAXI RANK AND RETURN.
12.2	2100F52100NE10047395 - NEWCASTLE TO EMPANGENI FROM NEWCASTLE TAXI RANK TURN LEFT INTO KIRKLAND STREET, TURN RIGHT INTO ALLEN STREET, TURN LEFT INTO N1, TURN RIGHT INTO MR483, TURN RIGHT INTO R34, INTO THE TAXI RANK IN EMPANGENI AND RETURN.
12.3	2100F52100GN10047396 - NEWCASTLE TO NQUTHU FROM NEWCASTLE TAXI RANK LEFT KIRKLAND RIGHT ALLEN STREET LEFT N1 RIGHT MR483 RIGHT R34 ONTO NKANDE ROAD TO NQUTHU TAXI RANK AND RETURN.
12.4	2100F52100M110047397 - NEWCASTLE TO DUMBE FROM NEWCASTLE TAXI RANK, LEFT KIRKLAND RIGHT ALLEN LEFT N1 LEFT MR483 RIGHT R34 LEFT R33 RIGHT DUMBE TAXI RANK IN PAULPIETERSBURG AND RETURN.
12.5	2100F521004R10047398 - NEWCASTLE TO VRYHEID FROM NEWCASTLE TAXI RANK, LEFT INTO KIRKLAND RIGHT ALLEN STREET LEFT MR483 RIGHT R34 LEFT R33 LEFT TO R33 VRYHEID TAXI RANK AND RETURN.
12.6	2100F52100H310047399 - NEWCASTLE TO DURBAN FROM NEWCASTLE TAXI RANK, LEFT KIRKLAND, RIGHT ALLEN STREET, RIGHT N1, LEFT N3, LEFT INTO ALICE STREET LEFT INTO ALBERT STREET RIGHT TO UMGENI ROAD DURBAN TAXI RANK AND RETURN.
12.7	2202BQ2207BP10189241 - NEWCASTLE TO DUNDEE FROM NEWCASTLE TAXI RANK, LEFT KIRKLAND, RIGHT ALLEN STREET, RIGHT N1, LEFT R621 LEFT R68 TO DUNDEE TAXI RANK AND RETURN
12.8	2100F521003Q10047401 - NEWCASTLE TO DUNDEE FROM NEWCASTLE TAXI RANK, LEFT KIRKLAND RIGHT ALLEN STREET RIGHT N1 LEFT R621 LEFT R68 TO DUNDEE TAXI RANK AND RETURN.
12.9	2100F521003Q10047402 - UTRECHT TO NEWCASTLE FROM UTRECHT TAXI RANK INTO R34, INTO MR483, INTO N11, INTO ALLEN STREET, RIGHT INTO VOORTREKKER STREET TO TERMINAS STREET TAXI RANK IN NEWCASTLE.
12.10	2202BS2100F600047408 - OSIZWENI TAXI RANK TO UTRECHT TAXI RANK FROM OSIZWENI TAXI RANK, RIGHT INTO MR483, LEFT R34, RIGHT TO UTRECHT TAXI RANK AND RETURN.
12.11	2202BS2100F600047418 - OSIZWENI TOP RANK P209 TO KWA-MDAKANE TAXI RANK FROM OSIZWENI TOP RANK P209 ROAD TO KWA-MDAKANE TAXI RANK AND RETURN.
12.12	2202BQ2206LS10189243 - NEWCASTLE TO DURBAN FROM NEWCASTLE TAXI RANK TURN LEFT INTO KIRKLAND THEN TURNS RIGHT INTO ALLEN STREET THEN TURNS RIGHT INTO N1 THEN TURNS LEFT INTO N3 THEN TURNS LEFT INTO ALICE STREET THEN TURNS LEFT INTO ALBERT STREET THEN TURNS RIGHT INTO UMGENI ROAD DURBAN TAXI RANK AND RETURN.
12.13	2202BQ22076I10189247 - NEWCASTLE TO NONGOMA FROM NEWCASTLE TAXI RANK TURN LEFT INTO KIRKLAND THEN TURNS RIGHT INTO ALLEN STREET THEN TURNS LEFT INTO N1 THEN TURNS RIGHT INTO MR483 THEN TURNS RIGHT INTO R34 THEN TURNS LEFT INTO R33 THEN ONTO R69 THEN TURNS RIGHT INTO R618 TO NONGOMA TAXI RANK AND RETURN.
12.14	2202BQ2207J810189248 - NEWCASTLE TO PAULPIETERSBURG FROM NEWCASTLE TAXI RANK TURN LEFT INTO KIRKLAND THEN TURNS RIGHT INTO ALLEN THEN TURNS LEFT INTO N1 THEN TURN LEFT INTO MR483 THEN TURN RIGHT INTO R34 THEN TURN LEFT INTO R33 THEN TURN RIGHT INTO DUMBE TAXI RANK IN PAUL PIETERSBURG AND RETURN.
12.15	2202BQ2202BQ00189240 - UTRECHT TO NEWCASTLE FROM UTRECHT TAXI RANK INTO R34 THEN INTO MR483 THEN INTO N11 THEN INTO ALLEN STREET THEN RIGHT INTO VOORTREKKER STREET THEN TO TERMINAS STREET TAXI RANK IN NEWCASTLE.
12.16	2202BQ2207GY10189245 - NEWCASTLE TO NQUTHU FROM NEWCASTLE TAXI RANK TURN LEFT INTO KIRKLAND THEN TURNS RIGHT INTO ALLEN STREET THEN TURNS LEFT INTO N1 THEN TURNS RIGHT INTO MR483 THEN TURNS RIGHT INTO R34 ONTO NKANDE ROAD TO NQUTHU TAXI RANK AND RETURN.

**transport**

Department:
Transport
Province of KwaZulu-Natal

GAZETTE

LGKZNG44-2022-MAR

REGION: ALL

12.17	2202BQ2207XJ10189246 - NEWCASTLE TO EMPANGENI FROM NEWCASTLE TAXI RANK, TURN LEFT INTO KIRKLAND STREET THEN TURN RIGHT INTO ALLEN STREET THEN TURN LEFT INTO N1 THEN TURN RIGHT INTO MR483 THEN TURN RIGHT INTO R34 THEN TO THE TAXI RANK IN EMPANGENI AND RETURN.
12.18	2100F521004P10047400 - NEWCASTLE TO PIETERMARITZBURG FROM NEWCASTLE TAXI RANK, LEFT KIRKLAND, RIGHT ALLEN STREET, RIGHT N1, LEFT INTO N3 RIGHT INTO CHURCH STREET TO PIETERMARITZBURG TAXI RANK AND RETURN.



transport

Department:
Transport
Province of KwaZulu-Natal

GAZETTE

LGKZNG44-2022-MAR

REGION: ALL

1) Application Number: APP0137743	2) Gazette Number: LGKZNG44-2022-MAR
3) Applicant: GM NSIBANDE ID NO. 5206090396084 Association: MADADENI TAXI OWNERS ASSOCIATION	4) Applicant Address: P.O BOX 10211 MADADENI 2951
5) Existing Licence Holder: NJ NSIBANDE ID NO. 4911035459084	6) Existing Licence Holder Address: HOUSE F339 SECTION 6 MADADENI 2951
7) Type of application: DECEASED TRANSFER	8) Operating Licence Number: LGKZN0103000522
9) Vehicle Type: MINIBUS	10) 1 X 13 (SEATED) + 0 (STANDING)
11) Region: AMAJUBA	
12.1	2202BR2202BR00047653 - KWAHOFINA ECANAN SECTION TO MADADENI TOWNSHIP FROM KWAHOFINA ECANAN SECTION NEW SETTLEMENT HOUSING AND THE RIVERSIDE PROCEED STRAIGHT ON ROAD BETWEEN SECTION3 AND RIVERSIDE HOUSING AT FOUR WAY STOP PROCEED STRAIGHT VIA METHODIST CHURCH VIA SECTION1 CLINIC AND TAXI RANK,TURN RIGHT AT SECTION 1 RANK PROCEED STRAIGHT TURN LEFT AT KWAMAVUSO CORNER HOUSE PROCEED STRAIGHT TURN LEFT AT LUTHERAN CHURCH PROCEED STRAIGHT TURN RIGHT AT EMBONGOLWENI CHURCH,VIA BP GARAGE VIA AMAJUBA DISTRICT OFFICE IKHWEZI SECTION AND VIA SAPS STATION MADADENI AT ROBOT TURN RIGHT TO INGAGANE INTERSECTION,TURN RIGHT AT THE ROBOT CROSSING INGAGANE RIVER VIA MATUKUSA NEW TOWNSHIP AT KEYWAY MOTORS (MASTUKUSA) ROBOT PROCEED STRAIGHT VIA RAILWAY STATION KARBOCHEM,TURN LEFT ENTER ROAD N AND TURN RIGHT INTO ALLEN STREET TO NEWCASTLE,VIA ARBOR PARK TOWN HOUSES,PROCEED ON ALLEN STREET ENTER NEWCASTLE,TURN LEFT AT KIRKLAND STREET,TURN RIGHT AT VOORTREKKER STREET PROCEED STRAIGHT ACROSS TERMINUS STREET TAXI RANK RETURN WITH SAME ROUTE TO MADADENI TOWNSHIP,TURN RIGHT AT KEYWAY MOTORS ROBOT INTO ALBERT WESSWLS ROAD VIA EMABHODINI(NEWCASTLE TEXTILE INDUSTRIES AND HEAVY ENGINEERING INDUSTRY),PROCEED STRAIGHT ENGEN GARAGE VIA FOUR WAY STOP PROCEED STRAIGHT,TURN RIGHT AT ROBOT VIA KARDBRO TESTING STATION,TURN RIGHT ENTER HARDWICK STREET,TURN LEFT AT KINGS HOTEL INTO HARDING STREET PROCEED STRAIGHT,TURN RIGHT AT BP GARAGE AND BRADROWS FURTHERS,INTO ALLEN STREET PROCEED STRAIGHT,TURN LEFT AT KIRKLANDS STREET,TURN RIGHT INTO VOORTREKKER STREET PROCEED STRAIGHT ACROSS TERMINUS STREET ENTER NEWCASTLE APPROVED TAXI RANK RETURN WITH SAME ROUTE TO MADADENI TOWNSHIP.
12.2	2202BR2202BR00057614 - MADADENI (KWABESTER) TO NEWCASTLE FROM KWABESTER (TURN OFF TO ISCOR), VIA HOSTEL, VIA EGESINI, RIGHT AT ROAD INTERSECTION, RIGHT AT ZENZELE T-JUNCTION (BETWEEN AND 5), VIA WALL TO WALL SHOP, VIA SURGERY, VIA EZINCWADINI, VIA MAZIBUYE TESTING STATION, LEFT OF RIGHT VIA AMAJUBA COLLEGE, VIA MAGISTRATES OFFICE, VIA POLICE STATION, TURN RIGHT AT INGAGANE INTERSECTION AND ROBOT. AT KEYWAY MOORS PROCEED STRAIGHT VIA RAILWAY STATION, VIA KARBOCHEM, TURN LEFT OR ENTER N1 ROAD, TURN RIGHT AT ALLEN STREET, VIA ARBOR PARK, POLICE STATION,NEWCASTLE HIGH SCHOOL, TURN LEFT AT KIRKLAND STREET, TURN RIGHT AT VOORTREKKER STREET PROCEED ACROSS TERMINUS STREET ENTER APPROVED NEWCASTLE TAXI RANK. RETURN WITH SAME ROUTE TO MADADENI TOWNSHIP OR FROM BESTER STOP T-DISJUNCTION (ISCOR PTY LTD), TURN OFF. TURN LEFT AT EMATSHENI AMHLOPHE PROCEED STRAIGHT VIA OLD KZT DEPOT, VIA WORLD OF PRAISE CHURCH, TURN RIGHT AT T-JUNCTION, TURN LEFT AT ROBOT BEER WHOLESALE, ENTER ROAD BETWEEN SECTION2 EAST AND SECTION 5 WEST, TURN RIGHT PROCEED ON ROAD, VIA SECTION 5, AMAJUBA COLLEGE, MAGISTRATES OFFICE AND POLICE STATION PROCEED TO INGAGANE T-JUNCTION, TURN RIGHT TO INGAGANE INTERSECTION, AT KEWAY MOTORS (MATUKUSA) ROBOT PROCEED STRAIGHT VIA RAILWAY STATION KARBOCHEM, TURN LEFT ENTER ROAD 11 AND TURN RIGHT INTO ALLEN STREET TO NEWCASTLE, VIA ARBOR PARK TOWN HOUSES, PROCEED ON ALLEN STREET ENTER NEWCASTLE, TURN LEFT AT KIRKLAND STREET, TURN RIGHT AT VOORTREKKER STREET PROCEED ACROSS TERMINUS STREET ENTER APPROVED NEWCASTLE TAXI RANK. RETURN WITH SAME ROUTE TO MADADENI TOWNSHIP.
12.3	2202BR2100F500057617 - MADADENI (KWANYEMBE) TO NEWCASTLE FROM M SECTION TAXI RANK KWANYEMBE, TURN RIGHT ENTER P SECTION ENTER ROAD FROM P1 STOP, VIA POST BOX, TURN LEFT AT STAFFORD CLINIC OR RIGHT. TURN RIGHT ENTER M SECTION. TURN RIGHT AT ROAD INTERSECTION VIA DEDANGIFUNDE HIGH SCHOOL, TURN LEFT MUZIKAYISE JUNIOR PRIMARY, TURN RIGHT ENTER L SECTION STRAIGHT TURN LEFT ON ROAD BETWEEN SECTION7 AND SECTION 6 TO MADADENI BREWERY VIA VIRGINIA SUPERMARKET, VIA MADADENI LIGHT INDUSTRIES, VIA BINDA HARDWARE MOYOMUHLE TAXI RANK AND COMMUNITY CENTRE. AT ROBOT TURN RIGHT ENTER MAIN ROAD P483 FROM NEWCASTLE TO OSIZWENI, BUFFALO FLATS AND UTRECHT TO NEWCASTLE AT INGAGANE ROBOT CROSS-OVER INGAGANE RIVER TURN LEFT AT KEYWAY MOTORS ROBOT INTO ASIPHEPHE ROAD ENTER ALBERT WESSELS ROAD. VIA LIGHT AND TEXTILE INDUSTRIES EMABHODINI TO NEWCASTLE VIA PROTECTION SERVICE TURN RIGHT ALLEN STREET PROCEED TURN LEFT AT KIRKLAND STREET, TURN RIGHT AT VOORTREKKER STREET PROCEED ACROSS TERMINUS STREET, ENTER APPROVED NEWCASTLE TAXI RANK. RETURN WITH SAME ROUTE TO MADADENI TOWNSHIP.
12.4	2202BR2100F500057618 - MADADENI TO NEWCASTLE FROM R-SECTION TAXI RANK R826 HOUSE RIGHT, ENTER ROAD BETWEEN R-SECTION AND SECTION6, TURN LEFT RASTA PAZZA SHOP, STRAIGHT, VIA ZENZELE SHOPPING COMPLEX, VIA MADADENI HOSPITAL, TURN RIGHT AT INTERSECTION, VIA CRIPPLE CENTRE AND VIA CIRCUIT OFFICE, VIA AMAJUBA TECHNOLOGY CENTRE, TURN LEFT ENTER SECTION2, VIA AMAJUBA COLLEGE, VIA MAGISTRATES OFFICES AND MADADENI POLICE SERVICE, TURN LEFT AT INGAGANE INTERSECTION ROBOT ROAD483, VIA MATUKUSA NEW SETTLEMENT, AT AMATUKUSA ROBOT, TURN RIGHT INTO ASIPHEPHE ROAD, PROCEED STRAIGHT ENTER ALBERT WESSELS ROAD, VIA EMABHODINI TEXTILE AND LIGHT INDUSTRIES. ALTERNATIVE ROUTE FROM EGESINI SECTION 7 R VIA KHULAKAHLE CRËCHE, VIA MCEBOWOLWAZI PRIMARY SCHOOL, TURN RIGHT AT MCEBOWOLWAZI PRIMARY SCHOOL TURN LEFT AT L POST OFFICE BOX, TURN LEFT AT HOUSE 1697, TURN RIGHT AT MAZULU HIGH SCHOOL, TURN LEFT AT ZENZELE SUPERMARKET, VIA MADADENI HOSPITAL, TURN RIGHT AT ROAD INTERSECTION, VIA CRIPPLE CENTRE, VIA EDUCATION CIRCUIT OFFICE, VIA AMAJUBA TECHNOLOGY, TURN LEFT, ENTER SECTION2 ROAD, VIA AMAJUBA COLLEGE, VIA MAGISTRATES OFFICE AND SAPS STATION, PROCEED STRAIGHT, VIA IKHWEZI STATION, TURN RIGHT AT ASIPHEPHE ROAD, ENTER ALBERT WESSELS ROAD, VIA AMABHODINI PROCEED STRAIGHT, VIA PROTECTION SERVICES, TURN RIGHT, ENTER ALLEN STREET, PROCEED STRAIGHT, TURN LEFT AT KIRKLAND STREET, TURN RIGHT AT VOORTREKKER STREET, PROCEED ACROSS TERMINAL STREET, ENTER NEWCASTLE APPROVED TAXI RANK AND RETURN WITH SAME ROUTE TO MADADENI SECTION.
12.5	2202BR2100F500057619 - MADADENI (LISTER FARM) TO NEWCASTLE LISTER FARM/SIZANANI SCHOOL GRAVEL ROAD, VIA SIZAMOKUHLE PRIMARY, VIA FAMILY PACK STORE, TURN RIGHT STRAIGHT, ACROSS THE THEKU RIVER/BUTHELEZI SHOP 1087, VIA HLONIPHANI REST ON THE RIGHT, ENTER P1 SECTION (MTN ARIAL) BUHLEBOMSHADO SHOP, TURN LEFT AT MKHULUKHULU STORE, TURN RIGHT AT KUSAKUSA/SOMETHING XM SECTION, VIA EYAKHO COMPLEX GO STRAIGHT VIA EKUPHAKAMENI STORE, TURN LEFT AT LOKOTHWAYO BRICK BLOCKS, TURN RIGHT AT EKHAMDUZE LIQUOR STORE L SECTION, VIA MADODA BUTCHERY AND CAFÉ ENTERPRISE, TURN RIGHT AT MADADENI BREWERY VIA VIRGINIA SUPERMARKET, VIA MADADENI LIGHT TEXTILE INDUSTRIES, VIA BINDA BUILDING MATERIAL SUPPLY STORE, STRAIGHT MOYOMUHLE TAXI RANK VIA COMMUNITY CENTRE. AT ROBOT TURN RIGHT ENTER MAIN ROAD FROM NEWCASTLE TO OSIZWENI UTRECHT- STRAIGHT ACROSS INGAGANE RIVER ROBOT TO THE NEXT ROBOT VIA KEYWAY MOTORS, RETURN RIGHT TO ALBERT WESSELS DRIVE OR STRAIGHT, VIA RAILWAY STATION KARBOCHEM OFF-RAMP, TURN LEFT ENTER M ABOUT 1 KILOMETER DRIVE TURN RIGHT INTO ALLEN STREET, VIA ARBOR PARK STRAIGHT INTO TOWN (ALLEN STREET) TURN LEFT AT KIRKLAND STREET, TURN RIGHT AND DRIVE ACROSS STREET ENTER APPROVED NEWCASTLE TAXI RANK.
12.6	2100F52207J510057625 - NEWCASTLE (MADADENI 6) TO VRYHEID FROM NEWCASTLE TAXI RANK AND FROM MADADENI SECTION6 TO VRYHEID FROM NEWCASTLE TAXI RANK IN NEWCASTLE PROCEED STRAIGHT ACROSS TERMINUS STREET, INTO VOORTREKKER STREET, TURN LEFT AT KIRKLAND STREET, TURN RIGHT AT ALLAN STREET (MAIN STREET) PROCEED STRAIGHT VIA ARBOR PARK SUBURBS, TURN LEFT ENTER N1 ROAD PROCEED STRAIGHT, TURN RIGHT INTO P483 PROCEED STRAIGHT TURN LEFT AT CAVERN ROBOT TO (PICK UP POINT) SECTION6 RETURN THE SAME ROAD TO CAVERN ROBOT, TURN LEFT AT ROBOT, ENTER R83 ROAD, VIA OSIZWENI TO UTRECHT, TURN RIGHT AT UTRECHT ROAD INTERSECTION ENTER R84 ROAD PROCEED.



transport

Department:
Transport
Province of KwaZulu-Natal

GAZETTE

LGKZNG44-2022-MAR

REGION: ALL

12.7	2100F52202EN10057626 - NEWCASTLE TO ESTCOURT FROM NEWCASTLE APPROVED TAXI RANK, TURN RIGHT AT VOORTREKKER, TURN LEFT TO KIRKLAND STREET, TURN RIGHT ENTER ALLEN STREET, TURN RIGHT TO N11, TURN LEFT TO HELPMEKAR, TURN TO PETERS ROAD, TURN RIGHT TO COLENSE ROAD, TURN LEFT TO R03, ENTER ALEXANDRA ROAD, TURN RIGHT TO HARDING STREET ENTER APPROVED ESTCOURT TAXI RANK. RETURN WITH THE SAME ROUTE TO NEWCASTLE.
12.8	2100F52100BF10057627 - NEWCASTLE TO LADYSMITH. FROM NEWCASTLE APPROVED TAXI RANK PROCEED ACROSS TERMINUS STREET ENTER VOORTREKKER STREET TURN LEFT AT KIRKLAND STREET, TURN RIGHT ENTER ALLEN STREET, TURN RIGHT TO N1 JOIN CRAWCHAW STREET, TURN LEFT ENTER LADYSMITH APPROVED TAXI RANK RETURN WITH THE SAME ROUTE TO NEWCASTLE.
12.9	2100F52206LS10057629 - NEWCASTLE TO DURBAN FROM NEWCASTLE APPROVED TAXI RANK, PROCEED ACROSS TERMINUS STREET, TURN RIGHT AT VOORTREKKER STREET, TURN LEFT INTO KIRKLAND STREET, TURN RIGHT ENTER ALLEN STREET PROCEED STRAIGHT, TURN RIGHT TO N1, TURN LEFT TO HELPMEKAR, TURN RIGHT TO PETERS ROAD, TURN RIGHT TO COLENSE ROAD, TURN LEFT TO R103, TURN LEFT TO N3, TURN LEFT TO ALICE STREET, TURN LEFT TO ALBERT ROAD TURN RIGHT TO MNGENI ROAD ENTER APPROVED DURBAN TAXI RANK CORNER OF UMNGENI ROAD AND OSBORN ROAD. RETURN WITH THE SAME ROUTE TO NEWCASTLE.
12.10	2202BR2202BR00057631 - MADADENI TO ALL SECTIONS FROM MADADENI SHOPRITE SHOPPING CENTRE TO ALL SECTIONS WITHIN MADADENI TOWNSHIP. PICK AND DROP TO AND FROM AND TURN TO MADADENI SHOPRITE SHOPPING CENTRE.
12.11	2202BQ2100F500057632 - NEWCASTLE TAXI RANK TO NEWCASTLE TOWNLANDS FROM TAXI RANK INTO TERMINUS STREET TURN LEFT AT VOORTREKKER STREET TURN LEFT INTO KIRKLAND STREET, TURN LEFT INTO ALLEN STREET, PROCEED STRAIGHT TURN RIGHT AT DRAKENSBURG DRIVE PROCEED STRAIGHT, VIA MONTE VISTA, TURN LEFT INTO AQUAMARINE DRIVE, TURN RIGHT INTO AMETHYST ROAD PROCEED STRAIGHT TURN RIGHT AT DRAKENSBURG DRIVE, TURN LEFT INTO VICTORIA ROAD PROCEED STRAIGHT VIA AMAJUBA LODGE, CHECKERS SHOPPING CENTRE, TURN RIGHT AT ROBOT INTO ALLEN STREET PICK AND DROP TO AND FROM. RETURN WITH SAME ROUTE TO NEWCASTLE TAXI RANK.
12.12	2100F522076H10057639 - NEWCASTLE TO NONGOMA MADADENI TO SECTION 6 IN NEWCASTLE TO NONGOMA. FROM MADADENI SECTION 6 PROCEED STRAIGHT TO CAVAN FARM ROBOT, TURN LEFT ROAD INTERSECTION ENTER R83 ROAD, VIA OSIZWENI TO UTRECHT, TURN RIGHT AT UTRECHT ROAD INTERSECTION ENTER R84 ROAD PROCEED STRAIGHT VIA NHLAZADELO SCHOOL, TURN LEFT AT BLOOD RIVER ENTER R33 AND R34 TO VRYHEID PROCEED STRAIGHT AT CROSS ROADS BEFORE REACHING VRYHEID ON REACHING R84 ROAD PROCEED STRAIGHT VIA BHEKUZULU TOWNSHIP ENTER R69 ROAD LOUWSBURG, PROCEED STRAIGHT VIA DRIEFONTEIN, VIA CORONATION, TURN RIGHT ENTER R618 ROAD VIA NGOME FOREST, VIA BENEDICT HOSPITAL TO NONGOMA TOWN PROCEED STRAIGHT ENTER NONGOMA TAXI RANK, RETURN SAME ROUTE TO MADADENI SECTION 6 AND NEWCASTLE.
12.13	2100F521005B10057640 - NEWCASTLE TO EMPANGENI. FROM MADADENI SECTION 6 AND NEWCASTLE TAXI RANK. FROM NEWCASTLE TAXI RANK PROCEED ACROSS TERMINUS STREET INTO VOORTREKKER STREET, TURN LEFT AT KIRKLAND STREET, TURN RIGHT AT ALLEN STREET PROCEED STRAIGHT VIA ARBOR PARK SUBURB, TURN LEFT INTO N11 ROAD PROCEED STRAIGHT TURN RIGHT TO P483 ROAD VIA BLAUBOSCH OSIZWENI TO UTRECHT, TURN RIGHT AT UTRECHT ROAD INTERSECTION ENTER R34 ROAD PROCEED STRAIGHT TURN LEFT AT BLOODRIVER ENTER R33 ROAD AND R34 PROCEED STRAIGHT VIA STILWATER BP GARAGE ON ROAD TO VRYHEID, TURN RIGHT AT CROSS ROADS BEFORE ENTERING VRYHEID PROCEED ON R84 ROAD VIA VRYHEID PROCEED STRAIGHT VIA MELMOTH, TURN LEFT AT ENKWALINI NDUNDULU AREA PROCEED STRAIGHT ON R84 ENTER EMPANGENI MAIN ROAD TURN RIGHT AT BOXER SHOPPING CENTER ENTER ?A? TAXI RANK EMPANGENI, RETURN SAME ROUTE TO MADADENI SECTION 6 NEWCASTLE.
12.14	2100F571005R10057656 - NEWCASTLE TO FRANKFORT FROM NEWCASTLE TAXI RANK EXIT WITH VOORTREKKER STREET AND TURN LEFT TO34 KIRKLAND STREET AND TURN LEFT TO31 ALLEN STREET AND TURN LEFT TO ROAD R34 TURN RIGHT TO R103 AND TURN LEFT TO R34 ENTER WITH BACK STREET FRANKFORT WITH RIGHT AND TURN RIGHT NAMAHADEI STREET ENTER INTO APPROVED TAXI RANK IN FRANKFORT AND RETURN USING THE SAME ROUTE.
12.15	2100F52202BQ00057662 - NEWCASTLE TO NORMANDEEN FROM NEWCASTLE TAXI RANK EXIT WITH TERMINUS STREET TURN LEFT WITH SUTHERLAND STREET TURN RIGHT WITH SCOTT STREET TO LENNOXTON WITH ROAD P39 TO NORMANDIEN PICK AND DROP RETURNING USING SAME ROUTE.
12.16	2202BQ2207B500057663 - NEWCASTLE TO UTRECHT FROM NEWCASTLE TAXI RANK WITH VOORTREKKER STREET TURN LEFT TO34 KIRKLAND STREET AND TURN LEFT TO31 ALLEN STREET AND TURN LEFT TO JOIN N11 ROAD TURN RIGHT TO UTRECHT ROAD AND TURN LEFT TO UTRECHT INTO APPROVED TAXI RANK AND RETURN BACK USING THE SAME ROUTE.
12.17	2100F521004P10057664 - NEWCASTLE TO DUNDEE. FROM NEWCASTLE APPROVED TAXI RANK PROCEED ACROSS TERMINUS STREET, ENTER VOORTREKKER STREET TURN LEFT TO KIRKLAND STREET, TURN RIGHT ENTER ALLEN STREET, PROCEED TURN LEFT TO N11 PROCEED STRAIGHT TURN LEFT TO R621 VIA NDH ENTER PROCEED STRAIGHT VIA HUTTENS PRUT TURN LEFT TO DUNDEE ENTER LANDMAN STREET TURN LEFT ENTER DUNDEE APPROVED TAXI RANK RETURN WITH SAME ROUTE TO NEWCASTLE.
12.18	2202BR2100F500057612 - MADADENI (LIBRARY) TO NEWCASTLE FROM MADADENI LIBRARY AND COMMUNITY HALL, TURN LEFT INTO BEER WHOLESAL, TURN RIGHT AT ROBOT, AND PROCEED TO AMAJUBA COLLEGE, MAGISTRATE OFFICE. OR FROM MADADENI LIBRARY, TURN RIGHT TO ROAD INTERSECTION BETWEEN SECTION2 AND 3, TURN LEFT TO KWASBALI TAVERN (BETWEEN2 AND 3), TURN LEFT METHODIST CHURCH, PROCEED TO SECTION1 CLINIC, KHUZANI SHOPPING CENTRE, PROCEED STRAIGHT TO BP GARAGE, AMAJUBA DISTRICT MUNICIPALITY OFFICE, IKHWEZI SECTION/POLICE STATION, TURN RIGHT AT ROBOT, TURN RIGHT TO INGAGANE ROAD INTERSECTION. TURN RIGHT AT THE ROBOT CROSSING INGAGANE RIVER TO MATUKUSA NEW TOWNSHIP AT KEYWAY MOTORS (MATUKUSA) ROBOT PROCEED STRAIGHT TO RAILWAY STATION KARBOCHEM. TURN LEFT ENTER ROAD N1 AND RIGHT INTO ALLEN STREET TO NEWCASTLE INTO ARBOR PARK TOWN HOUSES, PROCEED ON ALLEN STREET ENTER NEWCASTLE. TURN LEFT AT KIRKLAND STREET, TURN RIGHT A VOORTREKKER STREET PROCEED ACROSS TERMINUS STREET ENTER APPROVED NEWCASTLE TAXI RANK. RETURN WITH THE SAME ROUTE TO MADADENI TOWNSHIP
12.19	2202BR2100F500057613 - MADADENI (HIGH SCHOOL) TO NEWCASTLE FROM MADADENI HIGH SCHOOL, TURN RIGHT AT EMATSHENI AMHLOPE TO ENYOKENI SECTION3, TURN LEFT VODACOM CONTAINERS TO BHEKUKUPHIWA RESTAURANT, LEFT AT EHASHINI STOP TO ST JOHN CHURCH, TURN RIGHT TOWARDS SHOPRITE CENTRE, RIGHT AT CLINIC N0, TO KWASBALI TAVERN, TURN LEFT AT METHODIST CHURCH, TO CLINIC N01 AT SECTION1, TURN LEFT AT BP GARAGE, TO AMAJUBA MUNICIPALITY OFFICE, INTO IKHWEZI SECTION, TO MADADENI POLICE STATION, TURN RIGHT AT ROBOT, RIGHT AT INGAGANE INTERSECTION ROBOT ENTER ROAD 0483 FROM UTRECHT, OSIZWENI TO NEWCASTLE, TURN RIGHT AT KEYWAY MOTORS TO EMABHODI, PROTECTION SERVICE TURN ENTER RIGHT ALLEN STREET AT KEYWAY MOTORS PROCEED STRAIGHT, INTO RAILWAY STATION, KARBOCHEM OFF-RAMP TURN LEFT ENTER N1, TURN RIGHT AT ALLEN STREET TO NEWCASTLE, PROCEED ON ALLEN STREET, TURN LEFT AT KIRKLAND STREET, TURN RIGHT AT VOORTREKKER STREET, PROCEED ACROSS TERMINUS STREET ENTER APPROVED NEWCASTLE TAXI RANK. RETURN WITH SAME ROUTE TO MADADENI TOWNSHIP ALTERNATE: ROUTE STARTING POINT SAME AS ABOVE BUT AT KEYWAY MOTORS PROCEED STRAIGHT, TO RAILWAY STATION, TO KARBOCHEM OFF-RAMP, TURN LEFT ENTER N11, TURN RIGHT AT ALLEN STREET TO NEWCASTLE, PROCEED STRAIGHT INTO ARBOR PARK SUBURBS PROCEED ALONG TERMINUS STREET ENTER NEWCASTLE APPROVED TAXI RANK. RETURN SAME ROUTE TO MADADENI TOWNSHIP.



transport

Department:
Transport
Province of KwaZulu-Natal

GAZETTE

LGKZNG44-2022-MAR

REGION: ALL

12.20	2202BR2100F500057615 - MADADENI TO NEWCASTLE (TEXTILE INDUSTRY) FROM ZENZELE SHOPPING CENTRE, TURN RIGHT AT MADADENI HOSPITAL, TURN LEFT AT THOKOZA SHOPPING CENTRE, TURN RIGHT AT SCHOOL FOR DEAF, TURN LEFT CLINIC NO5, SECTION5, VIA NTOBEKO L. P. SCHOOL, TURN LEFT OR RIGHT AMAJUBA COLLEGE, VIA MAGISTRATE OFFICE, VIA POLICE STATION, TURN RIGHT TO INGAGANE INTERSECTION, TURN RIGHT AT THE ROBOT CROSSING INGAGANE RIVER, VIA MATUKUSA NEW TOWNSHIP, AT KEWAY MOTORS (MATUKUSA) ROBOT TURN RIGHT AT INTERSECTION BETWEEN 1 AND 2 TOWARDS BEER WHOLESALER, TURN LEFT AT ROBOT, PROCEED, TURN LEFT AT CLINIC3 SECTION 3 VIA KWASIBALI TAVERN, TURN LEFT AT METHODIST, VIA SECTION 1, VIA AMAJUBA DISTRICT OFFICE, VIA KHUZANI SHOPPING CENTER, LEFT AT BP GARAGE, VIA MAGISTRATE VIA AMAJUBA DISTRICT, VIA IKHWEZI SECTION, TURN RIGHT AT MADADENI POLICE STATION ROBOT, PROCEED STRAIGHT TURN RIGHT INTO R483 ROAD TO MATUKUSA NEW SETTLEMENT (PICK AND DROP) PROCEED STRAIGHT, TURN AT KEWAY MOTORS INTO ASIPHEPHE ROAD PROCEED STRAIGHT ENTER ALBERT WESSELS DRIVE TO NEWCASTLE TEXTILE INDUSTRIES OFFLOAD AND LOAD ALL AROUND TEXTILE INDUSTRIES OR RETURN WITH SAME ROUTE TO MADADENI APPROVED TAXI RANK. PROCEED TURN LEFT AT CLINIC3 SECTION 3 VIA KWASIBALI TAVERN, LEFT AT METHODIST, VIA SECTION, VIA AMAJUBA DISTRICT OFFICE, VIA KHUZANI SHOPPING CENTER, LEFT AT BP GARAGE VIA MAGISTRATES OFFICE VIA AMAJUBA DISTRICT VIA IKHWEZI SECTION, RIGHT AT MADADENI POLICE STATION ROBOT, PROCEED TO NEWCASTLE OR RETURN WITH SAME ROUTE TO APPROVED CHECKERS TAXI RANK.
12.21	2202BR2100F500057616 - MADADENI (KWAMSIMANGO) TO NEWCASTLE FROM BREWERY (SORGHUM BEER) TOWN MILES TAVERN (KWAMSIMANGO), TURN LEFT AT BREWERY, VIA ITHALA INDUSTRIAL SITE AT SECTION 5, TURN RIGHT ACROSS ROAD MOYOMUHLE TAXI RANK, TURN RIGHT AT KWADLAMINI CORNER HOUSE BETWEEN HOSPITAL AND SECTION 6, PROCEED STRAIGHT, TURN LEFT ZENZELE SHOPPING CENTER AT SECTION 5, PROCEED BETWEEN SECTION 5 AND MADADENI HOSPITAL, TURN RIGHT AT ROAD INTERSECTION SHORT HOMES, VIA CRIPPLE CENTRE VIA EDUCATION (OFFICE CIRCUIT OFFICE) ROAD BETWEEN SECTION 5 OPENING VELD, VIA AMAJUBA TECHNOLOGY CENTRE, LEFT ENTER ROAD FROM OLD KZT DEPOT, BEER WHOLESALER, VIA AMAJUBA COLLEGE, VIA MAGISTRATE OFFICE PROCEED STRAIGHT TO INGAGANE RIVER, VIA MATUKUSA NEW TOWNSHIP, AT KEWAY MOTORS (MATUKUSA) ROBOT PROCEED STRAIGHT VIA RAILWAY STATION, KARBOCHEM, TURN LEFT ENTER ROAD N1 AND RETURN RIGHT INTO ALLEN STREET TO NEWCASTLE, VIA ARBOR PARK TOWN HOUSES, PROCEED ON ALLEN STREET ENTER NEWCASTLE, TURN LEFT AT KIRKLAND STREET, TURN RIGHT AT VOORTREKKER STREET, PROCEED ACROSS TERMINUS ENTER APPROVED NEWCASTLE TAXI RANK, RETURN WITH SAME ROUTE TO MADADENI TOWNSHIP.
12.22	2202BR2202BR00057620 - MADADENI (JOBSTOWN / EMASONDEZA) TO MADADENI FROM KWADANISA STOP JOBSTOWN, TURN RIGHT ON ROAD D1335, VIA ZUKA TRUST FARM, TURN LEFT JOBSTOWN SCHOOL AND ISIKHALISEZWE S. PRIMARY SCHOOL, PROCEED ACROSS THEKU RIVIA MASKRAAL PROCEED STRAIGHT, ENTER SECTION MADADENI, TURN RIGHT AT ISCOR HOSTEL, VIA ISCOR HOSTEL (INGQAYI HOSTEL) PROCEED STRAIGHT TURN LEFT AT EMATSHENI AMHLOPHE, TURN RIGHT AT CORNER HOUSE KWAMDLALOSE PROCEED STRAIGHT TURN LEFT SHOPRITE CHECKERS ENTER CHECKERS APPROVED TAXI RANK OFF-LOAD AND RETURN WITH SAME ROUTE TO MASONDEZA. ALTERNATIVE ROUTE FROM KWAMDLALOSE CORNER HOUSE PROCEED STRAIGHT VIA CHECKERS SHOPPING CENTER, VIA SECTION 3 CLINIC, TURN RIGHT AT ROAD INTERSECTION PROCEED STRAIGHT VIA KWASIBALI TURN LEFT AT METHODIST CHURCH PROCEED STRAIGHT VIA SECTION 1 TAXI RANK VIA KHUZANI, VIA EMBONGOLWENI, VIA BP GARAGE, VIA IKHWEZI SECTION, VIA MADADENI POLICE STATION AT THE ROBOT TURN LEFT PROCEED STRAIGHT ENTER MAGISTRATE AND WELFARE OFFICE PARKING AND LOAD / OFFLOAD. RETURN THE SAME ROUTE TO MADADENI CHECKERS.
12.23	2202BR2202BR00057621 - MADADENI TO MADADENI (SIBHASHA KILBARCHAN) FROM NEWCASTLE TAXI RANK, TURN LEFT INTO TERMINUS STREET, TURN RIGHT AT VOORTREKKER STREET, TURN LEFT AT KIRKLAND STREET, AND TURN RIGHT AT ALLEN STREET. ALTERNATIVE. FROM NEWCASTLE TAXI RANK, TURN RIGHT AT TERMINUS STREET, TURN LEFT AT SUTHERLAND STREET, TURN LEFT AT HOSPITAL VIA PROVINCIAL HOSPITAL NEWCASTLE PRISON TURN RIGHT INTO ALLEN STREET, PROCEED TURN RIGHT INTO N1 LADYSMITH ROAD, TURN RIGHT TO INDIAN VILLAGE RETURN SAME ROUTE ACROSS N11, LEFT INTO KILBARCHEN VILLAGE, TURN LEFT AT 4TH AVENUE RETURN SAME ROUTE TURN LEFT INTO INGAGANE ROAD, TURN LEFT TO KILBARCHEN GOLF CLUB RETURN SAME ROUTE TURN LEFT, AT BUTHELEZI STREET VIA OLD POWERSTATION, PROCEED STRAIGHT INTO INGAGANE TOWNSHIP TURN LEFT INTO INGAGANE CLUB INTO 3RD AVENUE AT INGAGANE TOWNSHIP OFFICE RETURN WITH SAME ROUTE TO MADADENI. ALTERNATIVE. ROUTE FROM NEWCASTLE TAXI RANK PROCEED ACROSS TERMINUS STREET, TURN LEFT AT VOORTREKKER STREET, TURN RIGHT AT KIRKLAND STREET, PROCEED STRAIGHT TURN LEFT AT SUTHERLAND STREET VIA PICK N PAY SHOPPING CENTER VIA TECHNIKON SA, TURN LEFT AT HOSPITAL STREET PROCEED STRAIGHT TURN RIGHT ALLEN STREET VIA ARBOR PARK SUBURB, TURN LEFT ENTER N1 TURN RIGHT INTO P483 ROAD TO MADADENI, OSIZWENI AND UTRECHT, TURN RIGHT KARBOCHEM VIA KARBOCHEM PROCEED STRAIGHT VIA ROY POINT CEMETERY, PROCEED STRAIGHT ENTER VEZIBUHLE SETTLEMENT (KNOWN AS EMPONGPONGWENI) RETURN WITH THE SAME ROUTE TO NEWCASTLE APPROVED TAXI RANK. ALTERNATIVE TO ROUTE 1 TURN RIGHT TO BALLANGEIGH AND RETURN AND TURN LEFT TO VEZIBUHLE.
12.24	2202BR2202BS00057622 - MADADENI TO OSIZWENI FROM MADADENI TO OSIZWENI TOWNSHIP FROM MAGISTRATE OFFICE, MADADENI TOWNSHIP, TURN LEFT ENTER ROAD BETWEEN SECTION 2 AND MUNICIPALITY OFFICES, TURN RIGHT AT BP GARAGE PROCEED STRAIGHT VIA IMBONGOLWENI CHURCH, VIA KHUZANI SHOPPING CENTRE VIA METHODIST CHURCH, SECTION 1 PROCEED STRAIGHT AT FOUR WAY STOP ON ROAD BETWEEN RIVERSIDE HOUSES AND SECTION 3 TURN RIGHT AT KWAMABOYA, VIA EHASHINI STOP, VIA ST HOHN CHURCH, TURN RIGHT AT CHECKERS SHOPPING CENTER VIA CLINIC SECTION 3, TURN LEFT AT CLINIC, AND PROCEED VIA MADADENI LIBRARY, VIA BEER WHOLESALER DEPORT, VIA MAZIBUYE TESTING STATION, PROCEED STRAIGHT, AT ZENZELE SHOPPING CENTER, TURN RIGHT AND TURN LEFT VIA MADADENI HOSPITAL ROAD BETWEEN SECTION 6 AND MADADENI HOSPITAL, TURN LEFT AT AMAZULU HIGH SCHOOL, TURN RIGHT AT ROAD INTERSECTION (ROAD BETWEEN SECTION 6 AND SECTION 7), VIA MADODA SHOPPING ENTERPRISE, TURN RIGHT AT MADADENI BREWERY VIA MOYOMUHLE TAXI RANK, TURN LEFT AT THE ROBOT ENTER ROAD TO OSIZWENI AND UTRECHT VIA NINE MILE STOP, VIA BLAUBOSCH AREA, TURN RIGHT AT EMPANGENI, TURN LEFT ENTER OSIZWENI TOWNSHIP (SOUTH), PROCEED STRAIGHT VIA QHUBIMFUNDO S. P. SCHOOL AND VIA XOLANI HIGH SCHOOL, TURN RIGHT AT KWAMASHU STOP, TURN LEFT AT MPHAZIMA RESTAURANT AND HLANGANANI SHOPPING CENTRE, PROCEED STRAIGHT, TURN RIGHT AT ROAD INTERSECTION VIA OSIZWENI BUSINESS ARE, VIA POST OFFICE (OSIZWENI) AND S.A.P.S. STATION, TURN LEFT PROCEED STRAIGHT TO TOP TANK, TURN LEFT KWAMBHOKO (SAND SUPPLY DEPOSIT) VIA LONG HOMES HOUSING, TURN RIGHT AT MATSHEKETSHENI SECTION, VIA KWA BOB SHOPPING CENTRE, AND MASKOPHASINI, TURN LEFT AT DEPOT, ON THE THIRD ROAD FROM KHUZANI SHOPPING CENTRE, TURN RIGHT VIA KWAMAKHANYA SHOPPING CENTER, TURN RIGHT AT KWA VILAKAZI CORNER HOUSE, VIA 5 STAR CENTRE AND FIRE STATION OSIZWENI, AND TURN RIGHT AT T.V. LIQUOR STORE, PROCEED STRAIGHT VIA KAKALASPAN AREA (RURAL AREA) VIA MILLENNIUM CASH STORE, EMPOMPINI RETURN SAME ROUTE TO MADADENI TOWNSHIP.
12.25	2100F52202BQ00057623 - NEWCASTLE TO NEWCASTLE (IMPONDO/BAHLOKAZI) FROM NEWCASTLE APPROVED TAXI RANK, TURN RIGHT AT TERMINUS STREET, TURN LEFT AT GURTHELAND STREET, TURN RIGHT AT SCOTTS STREET, VIA PICK N PAY SHOPPING CENTRE, PROCEED STRAIGHT VIA CAPRICORNA HOTEL, ENTER BOUNDARY STREET AT LENOXTON TOWNSHIP, PROCEED VIA CALTEX GARAGE (PETROL), VIA RICHVIEW CIVIC HALL, VIA BABS SCRAP YARD, VIA NCANDU COMBINED SCHOOL, TURN LEFT AT CHEMSFORD ROAD, VIA FARMERS ASSOCIATION AUCTION SALE, TURN RIGHT TO ROAD 1302 TO EKUSENI YOUTH DEVELOPMENT CENTRE, ENTER CHEMSFORD ROAD, PROCEED STRAIGHT, AT CHEMSFORD DAM, TURN RIGHT INTO ROAD R621 TO BAHLOKAZI HIGH SCHOOL, RETURN WITH THE SAME ROUTE R621 FROM HAIGH SCHOOL VIA CHEMSFORD WATER WORKS, RETURN WITH THE SAME ROUTE FROM GIJIMA SCHOOL R621, TURN RIGHT AT CHEMSFORD DAM, RETURN WITH THE SAME ROUTE TO NEWCASTLE APPROVED TAXI RANK.
12.26	2100F52207010057635 - NEWCASTLE TO MONDLO FROM APPROVED TAXI RANK IN NEWCASTLE PROCEED STRAIGHT ACROSS TERMINUS STREET INTO VOORTREKKER STREET, TURN LEFT AT KIRKLAND STREET, TURN RIGHT AT ALLEN STREET PROCEED STRAIGHT, VIA ARBOR PARK SUBURB, TURN LEFT ENTER N1 ROAD, TURN RIGHT INTO P483 ROAD VIA OSIZWENI TO UTRECHT, TURN RIGHT AT UTRECHT ROAD INTERSECTION ENTER ROAD R4 ROAD, PROCEED STRAIGHT AT BLOOD RIVER PROCEED STRAIGHT ACROSS R33 ROAD ENTER P54 ROAD TO NQUTHU, TURN LEFT AT KWAGRACE SHOPPING CENTRE PROCEED STRAIGHT ON THAT ROAD ENTER MONDLO, TURN LEFT TO MONDLO TAXI RANK, RETURN SAME ROUTE TO NEWCASTLE.



transport

Department:
Transport
Province of KwaZulu-Natal

GAZETTE

LGKZNG44-2022-MAR

REGION: ALL

12.27	2100F52207GY10057636 - NEWCASTLE TO NQUTU FROM APPROVES TAXI RANK IN NEWCASTLE PROCEED STRAIGHT ACROSS TERMINUS STREET INTO VOORTREKKER STREET, TURN LEFT AT KIRKLAND STREET, TURN RIGHT AT ALLEN STREET PROCEED STRAIGHT, VIA ARBOR PARK SUBURB, TURN LEFT ENTER N1 ROAD THEN TURN RIGHT INTO P483 ROAD VIA OSIZWENI ROAD TO UTRECHT, TURN RIGHT AT UTRECHT ROAD INTERSECTION ENTER R84 ROAD. PROCEED STRAIGHT AT BLOOD RIVER CROSSROAD PROCEED ACROSS R33 ROAD ENTER P54 ROAD TO NQUTHU APPROVED TAXI RANK DESTINATION, RETURN SAME ROUTE TO NEWCASTLE.
12.28	2202BQ2207J810057637 - NEWCASTLE TO PAULPIETERSBURG FROM NEWCASTLE TAXI RANK, PROCEED STRAIGHT ACROSS TERMINUS STREET INTO VOORTREKKER STREET PROCEED STRAIGHT, TURN LEFT AT KIRKLAND STREET, TURN RIGHT AT ALLEN STREET PROCEED STRAIGHT VIA ARBOR PARK SUBURB, TURN LEFT ENTER N1 ROAD PROCEED STRAIGHT, TURN RIGHT INTO P483 VIA OSIZWENI TO UTRECHT, TURN RIGHT AT UTRECHT ROAD INTERSECTION ENTER R84 ROAD PROCEED STRAIGHT, TURN LEFT AT BLOOD RIVER ENTER R83 ROAD AND R34 PROCEED STRAIGHT TO VRYHEID, TURN LEFT AT STILWATER BP GARAGE PROCEED STRAIGHT ENTER R33 ROAD TO PAULPIETERSBURG TURN RIGHT AT KRUGER STREET PROCEED STRAIGHT ENTER PAULPIETERSBURG TAXI RANK. RETURN SAME ROUTE TO NEWCASTLE.
12.29	2202BQ2100HB10057641 - NEWCASTLE TO PONGOLA FROM NEWCASTLE TAXI RANK PROCEED STRAIGHT ACROSS TERMINUS STREET TURN LEFT AT KIRKLAND STREET TURN RIGHT AT ALLEN STREET (MAIN STREET) PROCEED STRAIGHT TO ARBOR PARK SUBURB TURN LEFT ENTER N1 ROAD, PROCEED STRAIGHT TURN RIGHT INTO R483 TO OSIZWENI, UTRECHT TURN RIGHT AT UTRECHT ROAD INTERSECTION ENTER R84 ROAD PROCEED STRAIGHT TURN LEFT AT BLOODRIVER ROAD INTERSECTION ENTER R33 AND R34 PROCEED STRAIGHT TO STILWATER BP GARAGE TURN RIGHT AT CROSS ROAD BEFORE REACHING VRYHEID PROCEED ON R34 TO BHEKZULU TOWNSHIP ENTER R69 ROAD TO LOUWSBURG TURN LEFT AT ROAD INTERSECTION ENTER R66 ROAD TO MAGUDU, TURN LEFT ENTER N2 ROAD PROCEED STRAIGHT ENTER PONGOLA TAXI RANK RETURN SAME ROUTE TO NEWCASTLE.
12.30	2202BR2100F500057611 - MADADENI TO NEWCASTLE FROM KWAHOFINA ECANAN SECTION NEW SETTLEMENT HOUSING AND THE RIVERSIDE PROCEED STRAIGHT ON ROAD BETWEEN SECTION3 AND RIVERSIDE HOUSING AT FOUR WAY STOP PROCEED STRAIGHT VIA METHODIST CHURCH VIA SECTION1 CLINIC AND TAXI RANK, TURN RIGHT AT SECTION 1 RANK PROCEED STRAIGHT, TURN LEFT AT KWAMAVUSO CORNER HOUSE PROCEED STRAIGHT, TURN LEFT AT LUTHERAN CHURCH PROCEED STRAIGHT, TURN RIGHT EMBONGOLWENI CHURCH, VIA BP GARAGE, VIA AMAJUBA DISTRICT OFFICE IKHWEZI SECTION AND VIA SAPS STATION MADADENI AT ROBOT, TURN RIGHT TO INGAGANE INTERSECTION, TURN RIGHT AT THE ROBOT CROSSING INGAGANE RIVER VIA RAILWAY STATION MATUKUSA NEW TOWNSHIP AT KEYWAY MOTORS (MATUKUSA) ROBOT PROCEED STRAIGHT VIA RAILWAY STATION KARBOCHEM, TURN LEFT ENTER ROAD N11 AND TURN RIGHT INTO ALLEN STREET TO NEWCASTLE, VIA ARBOR PARK TOWN HOUSES, PROCEED ON ALLEN STREET ENTER NEWCASTLE, TURN LEFT AT KIRKLAND STREET, TURN RIGHT AT VOORTREKKER STREET PROCEED STRAIGHT ACROSS TERMINUS STREET TAXI RANK. RETURN WITH THE SAME ROUTE TO MADADENI TOWNSHIP. OR TURN RIGHT AT KEYWAY MOTORS ROBOT INTO ALBERT WESSELS ROAD VIA EMABHODINI NEWCASTLE TEXTILE INDUSTRIES AND HEAVY ENGINEERING INDUSTRY. PROCEED STRAIGHT VIA ENGINE GARAGE. VIA FOUR WAY STOP PROCEED STRAIGHT, TURN RIGHT AT ROBOT VIA KARBRO TESTING STATION, TURN RIGHT ENTER HARDWICK STREET, TURN LEFT AT KINGS HOTEL INTO HARDING STREET PROCEED STRAIGHT, TURN RIGHT AT BP GARAGE AND BRAD LWS FURNISHERS, INTO ALLEN STREET PROCEED STRAIGHT, TURN LEFT AT KIRKLAND STREET, TURN RIGHT INTO VOORTREKKER STREET PROCEED STRAIGHT ACROSS TERMINUS STREET ENTER NEWCASTLE APPROVED TAXI RANK. RETURN WITH SAME ROUTE TO MADADENI TOWNSHIP.



transport

Department:
Transport
Province of KwaZulu-Natal

GAZETTE

LGKZNG44-2022-MAR

REGION: ALL

1) Application Number: APP0137747	2) Gazette Number: LGKZNG44-2022-MAR
3) Applicant: WM PHAKATHI ID NO. 6607215373081 Association: OSIZWENI UTRECHT B.TAXI ASSOCIATION	4) Applicant Address: P.O BOX 621 NEWCASTLE 2940
5) Existing Licence Holder: NOT APPLICABLE ID NO. NOT APPLICABLE	6) Existing Licence Holder Address: NOT APPLICABLE
7) Type of application: NEW OPERATING LICENCE	8) Operating Licence Number: LGKZN0103000580
9) Vehicle Type: MINIBUS	10) 1 X 15 (SEATED) + 0 (STANDING)
11) Region: AMAJUBA	
12.1	2100F52100GN10047396 - NEWCASTLE TO NQUTHU FROM NEWCASTLE TAXI RANK LEFT KIRKLAND RIGHT ALLEN STREET LEFT N1 RIGHT MR483 RIGHT R34 ONTO NKANDE ROAD TO NQUTHU TAXI RANK AND RETURN.
12.2	2100F52100M110047397 - NEWCASTLE TO DUMBE FROM NEWCASTLE TAXI RANK, LEFT KIRKLAND RIGHT ALLEN LEFT N1 LEFT MR483 RIGHT R34 LEFT R33 RIGHT DUMBE TAXI RANK IN PAULPIETERSBURG AND RETURN.
12.3	2100F521004R10047398 - NEWCASTLE TO VRYHEID FROM NEWCASTLE TAXI RANK, LEFT INTO KIRKLAND RIGHT ALLEN STREET LEFT MR483 RIGHT R34 LEFT R33 LEFT TO R33 VRYHEID TAXI RANK AND RETURN.
12.4	2100F521003Q10047401 - NEWCASTLE TO DUNDEE FROM NEWCASTLE TAXI RANK, LEFT KIRKLAND RIGHT ALLEN STREET RIGHT N1 LEFT R621 LEFT R68 TO DUNDEE TAXI RANK AND RETURN.
12.5	2100F57100LX10047419 - OSIZWENI TO MADADENI FROM OSIZWENI TOWNSHIP ALL UNITS TO MADADENI TOWNSHIP ALL SECTIONS AND RETURN.
12.6	2202BQ2202BQ00189240 - UTRECHT TO NEWCASTLE FROM UTRECHT TAXI RANK INTO R34 THEN INTO MR483 THEN INTO N11 THEN INTO ALLEN STREET THEN RIGHT INTO VOORTREKKER STREET THEN TO TERMINAS STREET TAXI RANK IN NEWCASTLE.



transport

Department:
Transport
Province of KwaZulu-Natal

GAZETTE

LGKZNG44-2022-MAR

REGION: ALL

1) Application Number: APP0137756	2) Gazette Number: LGKZNG44-2022-MAR
3) Applicant: FJ NGCOBO ID NO. 5406155892080 Association: MKHONDENI TAXI OWNERS ASSOCIATION	4) Applicant Address: 7 DA GAMA PLACE THE GRANGE PIETERMARITZBURG 3201
5) Existing Licence Holder: NOT APPLICABLE ID NO. NOT APPLICABLE	6) Existing Licence Holder Address: NOT APPLICABLE
7) Type of application: NEW OPERATING LICENCE	8) Operating Licence Number: LGKZN0403001427
9) Vehicle Type: MINIBUS TAXI	10) 1 X 9-16 (SEATED) + 0 (STANDING)
11) Region: UMGUNGUNDLOVU	
12.1	22068T22068T00049164 - LINCOLN MEADE TO FREEDOM SQUARE PIETERMARITZBURG INBOUND: FROM ORIGIN AT LINCOLN MEADE TERMINUS AT CORNER GRIMTHORP AND STAMFORD ROADS ALONG STAMFORD ROAD INTO MCPHRSON ROAD INTO DUNSBY ROAD INTO GRIMTHORPE ROAD LEFT INTO MURRAY ROAD INTO HESKETH DRIVE LEFT INTO NEW ENGLAND ROAD RIGHT INTO SURREY ROAD, INTO BOSCHOFF STREET INTO LONGMARKET STREET LEFT INTO RETIEF STREET LEFT INTO CHURCH STREET LEFT INTO OLD MARKET ROAD TO MARKET ROAD TO FREEDOM SQUARE TERMINUS. OUTBOUND: FROM FREEDOM SQUARE TERMINUS RIGHT INTO LONGMARKET STREET, LEFT INTO BOSCHOFF STREET AND FOLLOW SAME ROUTE AS INBOUND ROUTE TO POINT OF ORIGIN AT LINCOLN MEADE TERMINUS.
12.2	22068T22068T00049165 - MKHONDENI TO FREEDOM SQUARE PIETERMARITZBURG INBOUND: FROM ORIGIN AT MKHONDENI TERMINUS AT CORNER OF SHORTS RETREAT AND LESTER BROWN ROADS INTO SHORTS RETREATS ROAD LEFT INTO PORTLAND ROAD, LEFT INTO CB DOWNES ROAD RIGHT INTO MARKET ROAD INTO N8 LEFT INTO DURBAN ROAD, INTO COMMERCIAL ROAD, RIGHT INTO LONGMARKET STREET, LEFT INTO RETIEF STREET, LEFT INTO CHURCH STREET, LEFT INTO OLD MARKET STREET TO FREEDOM SQUARE TERMINUS. ALTERNATIVE INBOUND: SAME AS ABOVE TO N8, TO CHURCH STREET GREYTOWN ROAD OFF RAMP LEFT INTO CHURCH STREET LEFT INTO OLD MARKET STREET TO FREEDOM SQUARE TERMINUS. OUTBOUND: FROM FREEDOM SQUARE TERMINUS INTO ARCHBELL STREET, LEFT INTO LOOP STREET, RIGHT INTO COMMERCIAL STREET, INTO DURBAN ROAD, LEFT INTO BLACKBURROW ROAD RIGHT INTO HESKETH DRIVE, RIGHT INTO FOXON ROAD, LEFT INTO VARLEY ROAD, RIGHT INTO MURRAY ROAD, LEFT INTO CB DOWNES ROAD, RIGHT INTO PORTLAND ROAD, RIGHT INTO SHORTS RETREATS ROAD TO MKHONDENI TERMINUS AT CORNER SHORTS RETREAT AND LESTER BROWN ROADS.
12.3	22068T20018300049166 - LYNFIELD PARK TO FREEDOM SQUARE PIETERMARITZBURG INBOUND: FROM LYNFIELD PARK TERMINUS INTO OLD MAIN ROAD, INTO CB DOWNES ROAD LEFT INTO MARKET STREET LEFT INTO N8 DURBAN ROAD INTO COMMERCIAL ROAD LEFT INTO LONGMARKET STREET, LEFT INTO RETIEF STREET LEFT INTO CHURCH STREET LEFT INTO OLD MARKET STREET TO TERMINUS AT FREEDOM SQUARE. OUTBOUND: FROM TERMINUS AT FREEDOM SQUARE INTO ARCHBELL STREET, RIGHT INTO LOOP STREET, LEFT INTO COMMERCIAL ROAD, INTO DURBAN ROAD, INTO N8, LEFT INTO MARKET STREET, RIGHT INTO CB DOWNES ROAD INTO OLD MAIN ROAD TO TERMINUS AT LYNFIELD PARK.
12.4	KZPRERC2751901 - MKHONDENI TO CORNER OF WIGFORD AND NEWPORT ROAD. FROM CORNER OF LESTER BROWN AND SHORTT STREET (AT MKHONDENI) PICK UP PASSENGERS, LEFT TO PORTLAND ROAD, PICK UP PASSENGER, LEFT TO CB DOWN STREET, PICK UP PASSENGERS, LEFT TO GLADYS MANZINI ROAD. NO PICKING UP PASSENGERS WHEN JOINING NEWPORT ROAD, LEFT TO WIGFORD ROAD SET DOWN PASSENGERS AND RETURN ON WIGFORD ROAD RIGHT TO NEWPORT ROAD, AND RETURN TO MKHONDENI (CORNER LESTER BROWN AND SHORTT STREET ON THE SAME ROUTE). RESTRICTIONS: NO PICKING UP OF PASSENGERS ALONG NEWPORT, WIGFORD ROAD AND MURRAY ROAD (BETWEEN REGGIE HADEBE AND ORIBI ROAD). THERE WILL BE NO PICKING UP OF PASSENGERS ALONG THIS ROUTE.



transport

Department:
Transport
Province of KwaZulu-Natal

GAZETTE

LGKZNG44-2022-MAR

REGION: ALL

1) Application Number: APP0137761	2) Gazette Number: LGKZNG44-2022-MAR
3) Applicant: FATHIMA ABBOBUCCER ID NO. 8306270233086 Association: NORTHERN SUBURBS TAXI ASSOCIATION	4) Applicant Address: 88 FIREWOOD ROAD NORTHDALE PIETERMARITZBURG 3201
5) Existing Licence Holder: I SHEIK ID NO. 7301175047088	6) Existing Licence Holder Address: 33 MADURAI ROAD NORTHDALE PIETERMARITZBURG KWA-ZULU NATAL 3201
7) Type of application: DECEASED TRANSFER	8) Operating Licence Number: LGKZN0403003065
9) Vehicle Type: MINIBUS	10) 1 X 15 (SEATED) + 0 (STANDING)
11) Region: UMGUNGUNDLOVU	
12.1	<p>22068T22068T00053102 - NORTHDALE NO.1 - DUNVERIA TO FREEDOM SQUARE TERMINAL</p> <p>INBOUND: BOMBAY / REGINA TERMINUS- IN BOMBAY (KPR0004) TO FREEDOM SQUARE TERMINAL NO- CHURCH (KPC0001).</p> <p>FROM BOMBAY, REGINA, SPRINGVALE, BOMBAY, CHOTA MOTALA (OLD GREYTOWN), BHAMBAHATHA (GREYTOWN), CHURCH.</p> <p>OUTBOUND: FREEDOM SQUARE TERMINAL NO. OFF CHURCH (KPC0001) TO BOMBAY / REGINA TERMINUS- IN BOMBAY (KPC0001).</p> <p>FROM OLD MARKET, LANGALIBALELE (LONGMARKET), MURPHY, CHURCH, BOMBAY, SPRINGVALE, REGINA, BOMBAY.</p> <p>ALTERNATIVE ROUTING.</p> <p>OUTBOUND: A. CHURCH, GREYTOWN, OLD GREYTOWN, BOMBAY, SPRINGVALE, REGINA, BOMBAY.</p> <p>RESTRICTIONS.</p> <p>ONLY OFF-LOADING OF PASSENGERS IS PERMITTED ALONG GREYTOWN ROAD FROM MANCHESTER ROAD TO OLD GREYTOWN ROAD, AND IN ORHRTMANN ROAD FROM MANNING AVENUE TO ECHO ROAD.</p> <p>SECONDARY ROUTES:</p> <p>ALLANDALE : KHAN - OLD GREYTOWN</p> <p>AMOD : KARACHI - OLD GREYTOWN</p> <p>ARTHUR</p> <p>BAIJOO : ALLANDALE - NAIDOO</p> <p>BOMBAY : BOMBAY/REGINA TERMINUS- SPRINGVALE</p> <p>BOSHOF : CHURCH - LOOP</p> <p>BUTTERFLY</p> <p>DECCAN : DEHLI - OLD GREYTOWN</p> <p>DEHLI</p> <p>EAST : CHURCH - LOOP</p> <p>FAILSWORTH</p> <p>GINGER : OLD GREYTOWN - MANCHESTER</p> <p>KARACHI</p> <p>KHAN : ALLANDALE - OLD GREYTOWN</p> <p>KITTY BOYD</p> <p>LONGMARKET : EAST - MURPHY</p> <p>LOOP: BOSHOF - EAST</p> <p>MANCHESTER</p> <p>MANNING : BOSHOF - OHRTMAN</p> <p>MATTISON</p> <p>NAIDOO : KHAN - OLD GREYTOWN</p> <p>ORHRTMANN : GREYTOWN - MANNING</p> <p>OTTOS BLUFF : GREYTOWN - ROYSTON</p> <p>PASTORAL : BOMAY - BOMBAY</p> <p>ROSEDALE</p> <p>ROYSTON : MANNING ROSEDALE</p> <p>SIRKHOD : KITTY BOYD - OLD GREYTOWN</p> <p>TRICHY : KARACHI - OLD GREYTOWN ROAD</p> <p>VERDIC.</p>



transport

Department:
Transport
Province of KwaZulu-Natal

GAZETTE

LGKZNG44-2022-MAR

REGION: ALL

1) Application Number: APP0137763	2) Gazette Number: LGKZNG44-2022-MAR
3) Applicant: ZW MAGUTSHWA ID NO. 7508265438080 Association: MLABA & MKHIZWANE TAXI ASSOCIATION	4) Applicant Address: P.O BOX 26 CATO RIDGE KWAZULU-NATAL KWA-ZULU NATAL 3680
5) Existing Licence Holder: NOT APPLICABLE ID NO. NOT APPLICABLE	6) Existing Licence Holder Address: NOT APPLICABLE
7) Type of application: NEW OPERATING LICENCE	8) Operating Licence Number: LKNKZN0129536
9) Vehicle Type: MINIBUS TAXI	10) 1 X 9-16 (SEATED) + 0 (STANDING)
11) Region: DURBAN WEST	
12.1	2206RK2206RK00050297 - NO 9 TAXI RANK TO PINETOWN. FROM TAXI RANK ON D1002, TURN RIGHT D1002 BECOMING D1004, TURN LEFT R103 PASS BOTHAS HILL, HILLCREST, TURN LEFT M13, PASS GILLITS, MAYTIME STORES, FIELDS HILL, TURN LEFT OLD MAIN ROAD, TURN RIGHT ANDERSON ROAD, TURN LEFT STANFIELD LANE TURN HILL STREET TAXI RANK AND RETURN TO NO. 9 ON THE SAME ROUTE.
12.2	2206RK2206RK00050298 - NO 9 TAXI RANK TO PINETOWN FROM TAXI RANK ON D1002, TURN LEFT D1002, TURN LEFT P423, TURN LEFT EDDY HAGEN DRIVE, TURN AROUND AT CATO RIDGE ABATTOIR, PROCEED ON EDDY HAGEN DRIVE, TURN LEFT P1-3 TURN RIGHT P245, TURN RIGHT P385, TURN LEFT N3, TURN LEFT OLD MAIN ROAD, TURN RIGHT ANDERSON ROAD, TURN LEFT STANFIELD LANE, TURN RIGHT HILL STREET TAXI RANK AND RETURN TO NO.9 ON THE SAME ROUTE.



transport

Department:
Transport
Province of KwaZulu-Natal

GAZETTE

LGKZNG44-2022-MAR

REGION: ALL

1) Application Number: APP0137764	2) Gazette Number: LGKZNG44-2022-MAR
3) Applicant: ZA GUMEDE ID NO. 4711035321080 Association: ZAKHELE TAXI OWNERS ASSOCIATION	4) Applicant Address: PO. BOX 11822 BRAEMAR 4202
5) Existing Licence Holder: NOT APPLICABLE ID NO. NOT APPLICABLE	6) Existing Licence Holder Address: NOT APPLICABLE
7) Type of application: NEW OPERATING LICENCE	8) Operating Licence Number: LKNKZN0129748
9) Vehicle Type: MINIBUS TAXI	10) 1 X 9-16 (SEATED) + 0 (STANDING)
11) Region: UGU-OGWINI	
12.1	<p>22067A22067A00053166 - KENTERTON TO UMZINTO</p> <p>FROM APPROVED TAXI RANK AT KENTERTON ALONG R95, INTO P729, PASSING THROUGH BHOBHOBABO, MPONDO AND SIJAHILI, INTO AND ALONG R612 TO UMZINTO TAXI RANK.</p> <p>FROM UMZINTO TAXI RANK RETURN TO R612, RIGHT INTO R612, AND RETURN TO KENTERTON TAXI RANK ALONG THE FORWARD ROUTE IN REVERSE</p> <p>FROM APPROVED TAXI RANK IN KENTERTON R91, RIGHT INTO R612 TO UMZINTO TAXI RANK AND RETURN ALONG THE FORWARD, ROUTE IN REVERSE</p> <p>FROM APPROVED TAXI RANK AT KENTERTON ALONG R91, INTO R612 TO UMZINTO TAXI RANK AND RETURN ALONG THE, FORWARD ROUTE IN REVERSE</p> <p>FROM APPROVED TAXI RANK AT KENTERTON ALONG R97, INTO R612 TO UMZINTO TAXI RANK AND RETURN ALONG THE, FORWARD ROUTE IN REVERSE</p>
12.2	<p>22067A22067A00053169 - KENTERTON TO DURBAN</p> <p>2. FROM APPROVED TAXI RANK AT KENTERTON ALONG ANY OF THE ROUTES IN UP TO THE R612 TO UMZINTO TAXI RANK (DROPPING OFF ONLY) AND RETURN TO R612, LEFT INTO THE R102 AND PROCEED TO THE GJ CROOKS HOSPITAL AT SCOTTSBURGH (DROPPING OFF ONLY), PROCEED ALONG R102, LEFT INTO D188, RIGHT INTO N2 AND PROCEED DIRECT TO DURBAN, ALONG THE N2, WHICH BECOMES THE N4 FREEWAY, LEFT INTO MOORE ROAD, RIGHT INTO WARWICK AVENUE AND PROCEED TO RANK292/4 OFF WARWICK AVENUE AND RETURN ALONG WARWICK AVENUE, RIGHT INTO ALICE STREET, RIGHT INTO MARKET STREET, PROCEED DIRECT INTO THE M4, RETURN ALONG THE FORWARD ROUTE IN REVERSE.</p>



transport

Department:
Transport
Province of KwaZulu-Natal

GAZETTE

LGKZNG44-2022-MAR

REGION: ALL

1) Application Number: APP0137765	2) Gazette Number: LGKZNG44-2022-MAR
3) Applicant: ZA GUMEDE ID NO. 4711035321080 Association: ZAKHELE TAXI OWNERS ASSOCIATION	4) Applicant Address: PO. BOX 11822 BRAEMAR 4202
5) Existing Licence Holder: NOT APPLICABLE ID NO. NOT APPLICABLE	6) Existing Licence Holder Address: NOT APPLICABLE
7) Type of application: NEW OPERATING LICENCE	8) Operating Licence Number: LKNKZN0130484
9) Vehicle Type: MINIBUS TAXI	10) 1 X 9-16 (SEATED) + 0 (STANDING)
11) Region: UGU-OGWINI	
12.1	<p>22067A22067A00053166 - KENTERTON TO UMZINTO</p> <p>FROM APPROVED TAXI RANK AT KENTERTON ALONG D395, INTO P729, PASSING THROUGH BHOBHOBABO, MPONDO AND SIJAHILI, INTO AND ALONG R612 TO UMZINTO TAXI RANK.</p> <p>FROM UMZINTO TAXI RANK RETURN TO R612, RIGHT INTO R612, AND RETURN TO KENTERTON TAXI RANK ALONG THE FORWARD ROUTE IN REVERSE</p> <p>FROM APPROVED TAXI RANK IN KENTERTON D971, RIGHT INTO R612 TO UMZINTO TAXI RANK AND RETURN ALONG THE FORWARD, ROUTE IN REVERSE</p> <p>FROM APPROVED TAXI RANK AT KENTERTON ALONG D991, INTO R612 TO UMZINTO TAXI RANK AND RETURN ALONG THE, FORWARD ROUTE IN REVERSE</p> <p>FROM APPROVED TAXI RANK AT KENTERTON ALONG D307, INTO R612 TO UMZINTO TAXI RANK AND RETURN ALONG THE, FORWARD ROUTE IN REVERSE</p>
12.2	<p>22067A22067A00053169 - KENTERTON TO DURBAN</p> <p>2. FROM APPROVED TAXI RANK AT KENTERTON ALONG ANY OF THE ROUTES INI UP TO THE R612 TO UMZINTO TAXI RANK (DROPPING OFF ONLY) AND RETURN TO R612, LEFT INTO THE R102 AND PROCEED TO THE GJ CROOKS HOSPITAL AT SCOTTSBURGH (DROPPING OFF ONLY), PROCEED ALONG R102, LEFT INTO D188, RIGHT INTO N2 AND PROCEED DIRECT TO DURBAN, ALONG THE N2, WHICH BECOMES THE N4 FREEWAY, LEFT INTO MOORE ROAD, RIGHT INTO WARWICK AVENUE AND PROCEED TO RANK292/4 OFF WARWICK AVENUE AND RETURN ALONG WARWICK AVENUE, RIGHT INTO ALICE STREET, RIGHT INTO MARKET STREET, PROCEED DIRECT INTO THE M4, RETURN ALONG THE FORWARD ROUTE IN REVERSE.</p>
12.3	<p>20018A22067A00053170 - KENTERTON TO HIGHFLATS</p> <p>FROM APPROVED TAXI RANK IN KENTERTON, RIGHT INTO AND ALONG R612, TO HIGHFLATS TAXI RANK AND RETURN ALONG THE FORWARD ROUTE IN REVERSE</p>
12.4	<p>20018A22067A00053173 - KENTERTON TO IFABA GATE</p> <p>FROM APPROVED TAXI RANK AT KENTERTON ALONG D80, PASS THROUGH MBIYANE, KWAMVUMBU AND KWA MHLONGO, TURN INTO D336, PASS THROUGH ENDLINI EBOVU AND ETIYENI (PICK UP AND SETTING DOWN IS SUBJECT TO CONDITION5), PROCEED ALONG D336, TURN LEFT INTO R612, PROCEED TO IFABA GATE APPROVED TAXI RANK, OFF LOAD, LOAD, AND RETURN ALONG THE FORWARD ROUTE IN REVERSE</p>



transport

Department:
Transport
Province of KwaZulu-Natal

GAZETTE

LGKZNG44-2022-MAR

REGION: ALL

1) Application Number: APP0137768	2) Gazette Number: LGKZNG44-2022-MAR
3) Applicant: DB GEMBE ID NO. 5407135301085 Association: IMBALI UNIT 13 AND 15 TAXI ASSOCIATION	4) Applicant Address: 540 SEDAR ROAD UNIT 15 IMBALI 3201
5) Existing Licence Holder: NOT APPLICABLE ID NO. NOT APPLICABLE	6) Existing Licence Holder Address: NOT APPLICABLE
7) Type of application: NEW OPERATING LICENCE	8) Operating Licence Number: LGKZN0403001583
9) Vehicle Type: MINIBUS TAXI	10) 1 X 9-16 (SEATED) + 0 (STANDING)
11) Region: UMGUNGUNDLOVU	
12.1	<p>22069J22068T00052428 - IMBALI 13 & 15 TO PIETERMARITZBURG</p> <p>PHASE 1 INBOUND: FROM EKUTHULENI ROAD TERMINUS (KPE0195) TO SLATTER STREET TAXI TERMINAL (KP0023). FROM: EKUTHULENI, SAMELA, PHEZULU, NOZULU, SAMELA, EKUTHULENI, ROUTE9, WILLOWFONTEIN, F.J. SITHOLE, SUTHERLAND, MOSES MABHIDA (EDENDALE), LANGALIBALELE (LONGMARKET), RETIEF, PIETERMARITZ, SLATTER STREET. OUTBOUND: FROM SLATTER STREET TAXI TERMINAL (KP0023) TO EKUTHULENI ROAD TERMINUS (KPE0195). FROM: PIETERMARITZ, PINE, MOSES MABHIDA (EDENDALE), SUTHERLAND, F.J. SITHOLE, WILLOWFONTEIN, ROUTE9, EKUTHULENI. ALTERNATE ROUTINGS OUTBOUND: A. FROM PIETERMARITZ, WEST STREET BUS / TAXI STATION, WEST, JABU NDLOVU (LOOP), MOSES MABHIDA (EDENDALE), SUTHERLAND, F.J. SITHOLE, WILLOWFONTEIN, ROUTE 9, EKUTHULENI. B. FROM PIETERMARITZ, WEST STREET BUS / TAXI STATION, WEST, BURGER, MOSES MABHIDA (EDENDALE), SUTHERLAND, F.J. SITHOLE, WILLOWFONTEIN, ROUTE 9, EKUTHULENI. C. FROM PIETERMARITZ, WEST STREET BUS / TAXI STATION, WEST, PRINCE ALFRED, CAMPSDRIFT, MOSES MABHIDA (EDENDALE), SUTHERLAND, F.J. SITHOLE, WILLOWFONTEIN, ROUTE 9, EKUTHULENI.</p>
12.2	<p>22069J22068T00052426 - IMBALI TO PIETERMARITZBURG</p> <p>PHASE 4 INBOUND. PHEZULU / NOZULU ROAD TERMINUS (KPE0006) TO SLATTER STREET TAXI TERMINAL (KP0023). FROM PHEZULU, N30, UNNAMED ROAD, N20, RETURN N30, PHEZULU, NOZULU, WILLOWFONTEIN, F.J. SITHOLE, SUTHERLAND, MOSES MABHIDA (EDENDALE), LANGALIBALELE (LONGMARKET), RETIEF, PIETERMARITZ, SLATTER STREET TAXI TERMINAL. OUTBOUND. SLATTER STREET TAXI TERMINAL (KP0023) TO PHEZULU / NOZULU ROAD TERMINUS. (KPE0006) FROM SLATTER STREET, PIETERMARITZ, PINE, MOSES MABHIDA (EDENDALE), SUTHERLAND, F.J. SITHOLE, WILLOWFONTEIN, NOZULU, PHEZULU ALTERNATE ROUTINGS. OUTBOUND. A. PIETERMARITZ, WEST STREET BUS / TAXI STATION, WEST, JABU NDLOVU (LOOP), MOSES MABHIDA (EDENDALE), SUTHERLAND, F.J. SITHOLE, WILLOWFONTEIN, ROUTE 9, ROUTE 6, N30, UNNAMED, N30, PHEZULU. B. PIETERMARITZ, WEST STREET BUS / TAXI STATION, WEST, BURGER, MOSES MABHIDA (EDENDALE), SUTHERLAND, F.J. SITHOLE, WILLOWFONTEIN, ROUTE 9, ROUTE 6, N30, UNNAMED, PHEZULU. C. PIETERMARITZ, WEST STREET BUS / TAXI STATION, WEST, PRINCE ALFRED, CAMPSDRIFT, MOSES MABHIDA (EDENDALE), SUTHERLAND, F.J. SITHOLE, WILLOWFONTEIN, ROUTE 9, ROUTE 6, N30, UNNAMED, N30, PHEZULU.</p>
12.3	<p>22069J22068T00052427 - IMBALI 13 & 15 TO PIETERMARITZBURG</p> <p>STOCKS PHASE 2,3 & 4 INBOUND: FROM PHEZULU / NOZULU ROAD TERMINUS (KPE0006) TO SLATTER STREET TAXI TERMINAL (KP0023). FROM: PHEZULU, N42, UNNAMED ROAD, UNNAMED ROAD, RETURN UNNAMED ROAD, N43, PHEZULU, NOZULU, WILLOWFONTEIN F.J. SITHOLE, SUTHERLAND, MOSES MABHIDA (EDENDALE), LANGALIBALELE (LONGMARKET), RETIEF, PIETERMARITZ, SLATTER STREET. OUTBOUND: FROM SLATTER STREET TAXI TERMINAL (KP0023) TO PHEZULU / NOZULU ROAD TERMINUS (KPE0006). FROM: PIETERMARITZ, PINE, MOSES MABHIDA (EDENDALE), SUTHERLAND, F.J. SITHOLE, WILLOWFONTEIN, NOZULU, PHEZULU. ALTERNATE ROUTINGS A. OUTBOUND FROM: PIETERMARITZ, WEST STREET BUS / TAXI STATION, WEST, JABU NDLOVU (LOOP), MOSES MABHIDA (EDENDALE), SUTHERLAND, F.J. SITHOLE, WILLOWFONTEIN, NOZULU. B. FROM: PIETERMARITZ, WEST STREET BUS/TAXI STATION, BURGER, MOSES MABHIDA (EDENDALE), SUTHERLAND, F. J. SITHOLE, WILLOWFONTEIN, NOZULU. C. FROM: PIETERMARITZ, WEST STREET BUS/TAXI STATION, WEST, PRINCE ALFRED, CAMPSDRIFT, MOSES MABHIDA (EDENDALE), SUTHERLAND, F.J. SITHOLE, WILLOWFONTEIN, NOZULU.</p>



transport

Department:
Transport
Province of KwaZulu-Natal

GAZETTE

LGKZNG44-2022-MAR

REGION: ALL

12.4	<p>22069J22068T00052429 - IMBALI 13 & 15 TO PIETERMARITZBURG</p> <p>4. UNIT 15</p> <p>INBOUND: FROM EKUTHULENI ROAD TERMINUS (KPE0195) TO SLATTER STREET TAXI TERMINAL (KP00023). ROUTE: EKUTHULENI, NGCWE, HLOMUKA, NGCWE, EKUTHULENI, ROUTE 9, Q7, Q5, Q4, CEDAR, RETURN CEDAR, YELLOWWOOD, CEDAR, Q7, ROUTE 9, WILLOWFONTEIN, F.J. SITHOLE, SUTHERLAND, MOSES MABHIDA (EDENDALE), LANGALIBALELE (LONGMARKET), RETIEF, PIETERMARITZ, SLATTER</p> <p>OUTBOUND: FROM SLATTER STREET TAXI TERMINAL (KP00023) TO EKUTHULENI ROAD TERMINUS (KPE0195) ROUTE: PIETERMARITZ, PINE, MOSES MABHIDA (EDENDALE), SUTHERLAND, F.J. SITHOLE, WILLOWFONTEIN, ROUTE9, EKUTHULENI.</p> <p>ALTERNATE ROUTINGS</p> <p>OUTBOUND:</p> <p>A. PIETERMARITZ, WEST STREET BUS / TAXI STATION, WEST, JABU NDLOVU (LOOP), MOSES MABHIDA (EDENDALE), SUTHERLAND, F.J. SITHOLE, WILLOWFONTEIN, ROUTE 9, EKUTHULENI.</p> <p>B. PIETERMARITZ, WEST STREET BUS/TAXI STATION, WEST, BURGER, MOSES MABHIDA (EDENDALE), SUTHERLAND, F.J. SITHOLE, WILLOWFONTEIN, ROUTE 9, EKUTHULENI.</p> <p>C. PIETERMARITZ, WEST STREET BUS/TAXI STATION, WEST, PRINCE ALFRED, CAMPSDRIFT, MOSES MABHIDA (EDENDALE), SUTHERLAND, F.J. SITHOLE, WILLOWFONTEIN, ROUTE9, EKUTHULENI.</p>
12.5	<p>22069J22068T00052430 - IMBALI 13 & 15 TO PIETERMARITZBURG</p> <p>5. SHAYAMOYA</p> <p>INBOUND: FROM PHEZULU / NOZULU ROAD TERMINUS (KPE0006) TO SLATTER STREET TAXI TERMINAL (KP00023). ROUTE: PHEZULU, N30, SIWELA, N33, N31 PHEZULU, NOZULU, WILLOWFONTEIN, F.J. SITHOLE, SUTHERLAND, EDENDALE, LONGMARKET, RETIEF, PIETERMARITZ, SLATTER.</p> <p>OUTBOUND: FROM SLATTER STREET TAXI TERMINAL (KP00023) TO PHEZULU / NOZULU ROAD TERMINUS (KPE0006). ROUTE: PIETERMARITZ, PINE, MOSES MABHIDA (EDENDALE), SUTHERLAND, F.J. SITHOLE, WILLOWFONTEIN, NOZULU.</p> <p>ALTERNATE ROUTINGS.</p> <p>OUTBOUND.</p> <p>A. PIETERMARITZ, WEST STREET BUS / TAXI STATION, WEST, JABU NDLOVU (LOOP), MOSES MABHIDA (EDENDALE), SUTHERLAND, F.J. SITHOLE, WILLOWFONTEIN, NOZULU.</p> <p>B. PIETERMARITZ, WEST STREET BUS / TAXI STATION, WEST, PRINCE ALFRED, CAMPSDRIFT, MOSES MABHIDA (EDENDALE), SUTHERLAND, F.J. SITHOLE, WILLOWFONTEIN, NOZULU.</p> <p>C. PIETERMARITZ, WEST STREET BUS / TAXI STATION, WEST, PRINCE ALFRED, CAMPSDRIFT, MOSES MABHIDA (EDENDALE), SUTHERLAND, F.J. SITHOLE, WILLOWFONTEIN, NOZULU.</p>



transport

Department:
Transport
Province of KwaZulu-Natal

GAZETTE

LGKZNG44-2022-MAR

REGION: ALL

1) Application Number: APP0137769	2) Gazette Number: LGKZNG44-2022-MAR
3) Applicant: MM GCABA ID NO. 5004085305081 Association: MADLALA TAXI OWNERS ASSOCIATION	4) Applicant Address: PO BOX 57 TONGAAT KWAZULU-NATAL 4400
5) Existing Licence Holder: NOT APPLICABLE ID NO. NOT APPLICABLE	6) Existing Licence Holder Address: NOT APPLICABLE
7) Type of application: NEW OPERATING LICENCE	8) Operating Licence Number: LGKZN1003000204
9) Vehicle Type: MINIBUS TAXI	10) 1 X 9-16 (SEATED) + 0 (STANDING)
11) Region: UGU-OGWINI	
12.1	22067A22067A00052281 - MADLALA TO PORT SHEPSTONE FROM MADLALA TAXI RANK, INTO D686, PASS KWAMHLAHLANE, MADLALA TRIBAL COURT, DENVE ZOAR, IDOMBA, DEH'S TUCK SHOP, EMOYENI STORE, KWAHULLEY AND JOKO, INTO P344 INTO N2 AND PASS MELVILLE, SUNWICH PORT, ANERLEY, SEA PARK UMTENTWENI GOLF COURSE, INTO RYDER STREET AND PROCEED INTO PORT SHEPSTONE. OFFLOAD AND RETURN ALONG FORWARD ROUTE IN RESERVE.



transport

Department:
Transport
Province of KwaZulu-Natal

GAZETTE

LGKZNG44-2022-MAR

REGION: ALL

1) Application Number: APP0137784	2) Gazette Number: LGKZNG44-2022-MAR
3) Applicant: GM NSIBANDE ID NO. 5206090396084 Association: MADADENI TAXI OWNERS ASSOCIATION	4) Applicant Address: P.O BOX 10211 MADADENI 2951
5) Existing Licence Holder: NJ NSIBANDE ID NO. 4911035459084	6) Existing Licence Holder Address: HOUSE F339 SECTION 6 MADADENI 2951
7) Type of application: DECEASED TRANSFER AND NEW OPERATING LICENCE	8) Operating Licence Number: LGKZN0103000631
9) Vehicle Type: MINIBUS	10) 1 X 13 (SEATED) + 0 (STANDING)
11) Region: AMAJUBA	
12.1	2100F52207J510057625 - NEWCASTLE (MADADENI 6) TO VRYHEID FROM NEWCASTLE TAXI RANK AND FROM MADADENI SECTION 6 TO VRYHEID FROM NEWCASTLE TAXI RANK IN NEWCASTLE PROCEED STRAIGHT ACROSS TERMINUS STREET, INTO VOORTREKKER STREET, TURN LEFT AT KIRKLAND STREET, TURN RIGHT AT ALLEN STREET (MAIN STREET) PROCEED STRAIGHT VIA ARBOR PARK SUBURBS, TURN LEFT ENTER N1 ROAD PROCEED STRAIGHT, TURN RIGHT INTO P483 PROCEED STRAIGHT TURN LEFT AT CAVERN ROBOT TO (PICK UP POINT) SECTION 6 RETURN THE SAME ROAD TO CAVERN ROBOT, TURN LEFT AT ROBOT, ENTER R83 ROAD, VIA OSIZWENI TO UTRECHT, TURN RIGHT AT UTRECHT ROAD INTERSECTION ENTER R84 ROAD PROCEED.
12.2	2100F52202EN10057626 - NEWCASTLE TO ESTCOURT FROM NEWCASTLE APPROVED TAXI RANK, TURN RIGHT AT VOORTREKKER, TURN LEFT TO KIRKLAND STREET, TURN RIGHT ENTER ALLEN STREET, TURN RIGHT TO N11, TURN LEFT TO HELPMCKKAR, TURN TO PETERS ROAD, TURN RIGHT TO COLENSO ROAD, TURN LEFT TO R103, ENTER ALEXANDRA ROAD, TURN RIGHT TO HARDING STREET ENTER APPROVED ESTCOURT TAXI RANK. RETURN WITH THE SAME ROUTE TO NEWCASTLE.
12.3	2100F522068T10057628 - NEWCASTLE TO PITERMARITZBURG. FROM NEWCASTLE APPROVED TAXI RANK PROCEED ACROSS TERMINUS STREET, ENTER VOORTREKKER STREET, TURN LEFT TO KIRKLAND STREET TURN RIGHT ENTER ALLEN STREET, TURN LEFT TO N11, TURN LEFT TO HELPMCKKAR ROAD, TURN RIGHT TO PETERS ROAD THROUGH INDUSTRIAL, TURN RIGHT TO COLENSO ROAD, TURN RIGHT TON8, TURN LEFT TO CHURCH STREET, TURN LEFT TO EAST STREET ENTER PIETERMARITZBURG APPROVED TAXI RANK. RETURN WITH THE SAME ROUTE TO NEWCASTLE.
12.4	2100F52206LS10057629 - NEWCASTLE TO DURBAN FROM NEWCASTLE APPROVED TAXI RANK, PROCEED ACROSS TERMINUS STREET, TURN RIGHT AT VOORTREKKER STREET, TURN LEFT INTO KIRKLAND STREET, TURN RIGHT ENTER ALLEN STREET PROCEED STRAIGHT, TURN RIGHT TO N11, TURN LEFT TO HELPMCKKAR, TURN RIGHT TO PETERS ROAD, TURN RIGHT TO COLENSO ROAD, TURN LEFT TO R103, TURN LEFT TO N3, TURN LEFT TO ALICE STREET, TURN LEFT TO ALBERT ROAD TURN RIGHT TO MNGENI ROAD ENTER APPROVED DURBAN TAXI RANK CORNER OF UMNGENI ROAD AND OSBORN ROAD. RETURN WITH THE SAME ROUTE TO NEWCASTLE.
12.5	2202BR2202BR00057631 - MADADENI TO ALL SECTIONS FROM MADADENI SHOPRITE SHOPPING CENTRE TO ALL SECTIONS WITHIN MADADENI TOWNSHIP. PICK AND DROP TO AND FROM AND TURN TO MADADENI SHOPRITE SHOPPING CENTRE.
12.6	2100F521005B10057640 - NEWCASTLE TO EMPANGENI. FROM MADADENI SECTION 6 AND NEWCASTLE TAXI RANK. FROM NEWCASTLE TAXI RANK PROCEED ACROSS TERMINUS STREET INTO VOORTREKKER STREET, TURN LEFT AT KIRKLAND STREET, TURN RIGHT AT ALLEN STREET PROCEED STRAIGHT VIA ARBOR PARK SUBURB, TURN LEFT INTO N11 ROAD PROCEED STRAIGHT TURN RIGHT TO P483 ROAD VIA BLAUBOSCH OSIZWENI TO UTRECHT, TURN RIGHT AT UTRECHT ROAD INTERSECTION ENTER R34 ROAD PROCEED STRAIGHT TURN LEFT AT BLOODRIVER ENTER R33 ROAD AND R34 PROCEED STRAIGHT VIA STILWATER BP GARAGE ON ROAD TO VRYHEID, TURN RIGHT AT CROSS ROADS BEFORE ENTERING VRYHEID PROCEED ON R84 ROAD VIA VRYHEID PROCEED STRAIGHT VIA MELMOTH, TURN LEFT AT ENKWALINI NDUNDULU AREA PROCEED STRAIGHT ON R84 ENTER EMPANGENI MAIN ROAD TURN RIGHT AT BOXER SHOPPING CENTER ENTER ?A? TAXI RANK EMPANGENI, RETURN SAME ROUTE TO MADADENI SECTION 6 NEWCASTLE.
12.7	2100F52202BQ00057662 - NEWCASTLE TO NORMANDEEN FROM NEWCASTLE TAXI RANK EXIT WITH TERMINUS STREET TURN LEFT WITH SUTHERLAND STREET TURN RIGHT WITH SCOTT STREET TO LENNOXTON WITH ROAD P39 TO NORMANDIEN PICK AND DROP RETURNING USING SAME ROUTE.
12.8	2202BQ2207B500057663 - NEWCASTLE TO UTRECHT FROM NEWCASTLE TAXI RANK WITH VOORTREKKER STREET TURN LEFT TO 34 KIRKLAND STREET AND TURN LEFT TO 31 ALLEN STREET AND TURN LEFT TO JOIN N11 ROAD TURN RIGHT TO UTRECHT ROAD AND TURN LEFT TO UTRECHT INTO APPROVED TAXI RANK AND RETURN BACK USING THE SAME ROUTE.
12.9	2100F521004P10057664 - NEWCASTLE TO DUNDEE. FROM NEWCASTLE APPROVED TAXI RANK PROCEED ACROSS TERMINUS STREET, ENTER VOORTREKKER STREET TURN LEFT TO KIRKLAND STREET, TURN RIGHT ENTER ALLEN STREET, PROCEED TURN LEFT TO N11 PROCEED STRAIGHT TURN LEFT TO R621 VIA NDH ENTER PROCEED STRAIGHT VIA HUTTERSPRUT TURN LEFT TO DUNDEE ENTER LANDMAN STREET TURN LEFT ENTER DUNDEE APPROVED TAXI RANK RETURN WITH SAME ROUTE TO NEWCASTLE.
12.10	2202BR2202BR00057620 - MADADENI (JOBSTOWN / EMASONDEZA) TO MADADENI FROM KWADANISA STOP JOBSTOWN, TURN RIGHT ON ROAD D1335, VIA ZUKA TRUST FARM, TURN LEFT JOBSTOWN SCHOOL AND ISIKHALISEZWE S. PRIMARY SCHOOL, PROCEED ACROSS THEKU RIVIA MASKRAAL PROCEED STRAIGHT, ENTER SECTION MADADENI, TURN RIGHT AT ISCOR HOSTEL, VIA ISCOR HOSTEL (INGQAYI HOSTEL) PROCEED STRAIGHT TURN LEFT AT EMATSHENI AMHLOPE, TURN RIGHT AT CORNER HOUSE KWAMDALLOSE PROCEED STRAIGHT TURN LEFT SHOPRITE CHECKERS ENTER CHECKERS APPROVED TAXI RANK OFF-LOAD AND RETURN WITH SAME ROUTE TO MASONDEZA. ALTERNATIVE ROUTE FROM KWAMDALLOSE CORNER HOUSE PROCEED STRAIGHT VIA CHECKERS SHOPPING CENTER, VIA SECTION 3 CLINIC, TURN RIGHT AT ROAD INTERSECTION PROCEED STRAIGHT VIA KWASIBALI TURN LEFT AT METHODIST CHURCH PROCEED STRAIGHT VIA SECTION 1 TAXI RANK VIA EKHUZANI, VIA EMBONGOLWENI, VIA BP GARAGE, VIA IKHWEZI SECTION, VIA MADADENI POLICE STATION AT THE ROBOT TURN LEFT PROCEED STRAIGHT ENTER MAGISTRATE AND WELFARE OFFICE PARKING AND LOAD / OFFLOAD. RETURN THE SAME ROUTE TO MADADENI CHECKERS.



transport

Department:
Transport
Province of KwaZulu-Natal

GAZETTE

LGKZNG44-2022-MAR

REGION: ALL

12.11	2202BR2202BS00057622 - MADADENI TO OSIZWENI FROM MADADENI TO OSIZWENI TOWNSHIP FROM MAGISTRATE OFFICE, MADADENI TOWNSHIP, TURN LEFT ENTER ROAD BETWEEN SECTION2 AND MUNICIPALITY OFFICES. TURN RIGHT AT BP GARAGE PROCEED STRAIGHT VIA IMBONGOLWENI CHURCH, VIA KHUZANI SHOPPING CENTRE VIA METHODIST CHURCH. SECTIONS 1 PROCEED STRAIGHT AT FOUR WAY STOP ON ROAD BETWEEN RIVERSIDE HOUSES AND SECTION8 TURN RIGHT AT KWAMABOYA. VIA EHASHINI STOP. VIA ST HOHN CHURCH, TURN RIGHT AT CHECKERS SHOPPING CENTER VIA CLINIC SECTION9, TURN LEFT AT CLINIC, AND PROCEED VIA MADADENI LIBRARY, VIA BEER WHOLESALE DEPOT, VIA MAZIBUYE TESTING STATION. PROCEED STRAIGHT, AT ZENZELE SHOPPING CENTER, TURN RIGHT AND TURN LEFT VIA MADADENI HOSPITAL ROAD BETWEEN SECTION6 AND MADADENI HOSPITAL, TURN LEFT AT AMAZULU HIGH SCHOOL, TURN RIGHT AT ROAD INTERSECTION (ROAD BETWEEN SECTION6 AND SECTION7), VIA MADODA SHOPPING ENTERPRISE, TURN RIGHT AT MADADENI BREWERY VIA MOYOMUHLE TAXI RANK, TURN LEFT AT THE ROBOT ENTER ROAD TO OSIZWENI AND UTRECHT VIA NINE MILE STOP, VIA BLAUBOSCH AREA, TURN RIGHT AT EMPANGENI, TURN LEFT ENTER OSIZWENI TOWNSHIP (SOUTH), PROCEED STRAIGHT VIA QHUBIMFUNDO S. P. SCHOOL AND VIA XOLANI HIGH SCHOOL. TURN RIGHT AT KWAMASHU STOP. TURN LEFT AT MPHAZIMA RESTAURANT AND HLANGANANI SHOPPING CENTRE, PROCEED STRAIGHT, TURN RIGHT AT ROAD INTERSECTION VIA OSIZWENI BUSINESS ARE, VIA POST OFFICE (OSIZWENI) AND S.A.P.S. STATION, TURN LEFT PROCEED STRAIGHT TO TOP TANK, TURN LEFT KWAMBHOKO (SAND SUPPLY DEPOT) VIA LONG HOMES HOUSING, TURN RIGHT AT MATSHEKETSHENI SECTION, VIA KWA BOB SHOPPING CENTRE, AND MASKOPHASINI, TURN LEFT AT DEPOT. ON THE THIRD ROAD FROM KHUZANI SHOPPING CENTRE, TURN RIGHT VIA KWAMAKHANYA SHOPPING CENTER, TURN RIGHT AT KWA VILAKAZI CORNER HOUSE, VIA 5 STAR CENTRE AND FIRE STATION OSIZWENI, AND TURN RIGHT AT T.V. LIQUOR STORE. PROCEED STRAIGHT VIA KAKALASPAN AREA (RURAL AREA) VIA MILLENNIUM CASH STORE. EMPOMPINI RETURN SAME ROUTE TO MADADENI TOWNSHIP.
12.12	2100F52207GY10057636 - NEWCASTLE TO NQUTU FROM APPROVES TAXI RANK IN NEWCASTLE PROCEED STRAIGHT ACROSS TERMINUS STREET INTO VOORTREKKER STREET, TURN LEFT AT KIRKLAND STREET, TURN RIGHT AT ALLEN STREET PROCEED STRAIGHT, VIA ARBOR PARK SUBURB, TURN LEFT ENTER N1 ROAD THEN TURN RIGHT INTO P483 ROAD VIA OSIZWENI ROAD TO UTRECHT, TURN RIGHT AT UTRECHT ROAD INTERSECTION ENTER R84 ROAD. PROCEED STRAIGHT AT BLOOD RIVER CROSSROAD PROCEED ACROSS R33 ROAD ENTER P54 ROAD TO NQUTHU APPROVED TAXI RANK DESTINATION, RETURN SAME ROUTE TO NEWCASTLE.
12.13	2202BQ2207J810057637 - NEWCASTLE TO PAULPIETERSBURG FROM NEWCASTLE TAXI RANK, PROCEED STRAIGHT ACROSS TERMINUS STREET INTO VOORTREKKER STREET PROCEED STRAIGHT, TURN LEFT AT KIRKLAND STREET, TURN RIGHT AT ALLEN STREET PROCEED STRAIGHT VIA ARBOR PARK SUBURB, TURN LEFT ENTER N1 ROAD PROCEED STRAIGHT, TURN RIGHT INTO P483 VIA OSIZWENI TO UTRECHT, TURN RIGHT AT UTRECHT ROAD INTERSECTION ENTER R84 ROAD PROCEED STRAIGHT, TURN LEFT AT BLOOD RIVER ENTER R3 ROAD AND R34 PROCEED STRAIGHT TO VRYHEID, TURN LEFT AT STILWATER BP GARAGE PROCEED STRAIGHT ENTER R33 ROAD TO PAULPIETERSBURG TURN RIGHT AT KRUGER STREET PROCEED STRAIGHT ENTER PAULPIETERSBURG TAXI RANK. RETURN SAME ROUTE TO NEWCASTLE.
12.14	2202BQ2207J810057638 - FROM NEWCASTLE TAXI RANK, PROCEED STRAIGHT ACROSS TERMINUS STREET INTO VOORTREKKER STREET PROCEED STRAIGHT, TURN LEFT AT KIRKLAND STREET, TURN RIGHT AT ALLEN STREET PROCEED STRAIGHT VIA ARBOR PARK SUBURB, TURN LEFT ENTER N1 ROAD PROCEED STRAIGHT, TURN RIGHT INTO P483 VIA OSIZWENI TO UTRECHT, TURN RIGHT AT UTRECHT ROAD INTERSECTION ENTER R34 ROAD PROCEED STRAIGHT, TURN LEFT AT BLOOD RIVER ENTER R33 ROAD AND R34 PROCEED STRAIGHT TO VRYHEID, TURN LEFT AT STILWATER BP GARAGE PROCEED STRAIGHT ENTER R33 ROAD TO PAULPIETERSBURG TURN RIGHT AT KRUGER STREET PROCEED STRAIGHT ENTER PAULPIETERSBURG TAXI RANK. RETURN SAME ROUTE TO NEWCASTLE.
12.15	2202BQ2100HB10057641 - NEWCASTLE TO PONGOLA FROM NEWCASTLE TAXI RANK PROCEED STRAIGHT ACROSS TERMINUS STREET TURN LEFT AT KIRKLAND STREET TURN RIGHT AT ALLEN STREET (MAIN STREET) PROCEED STRAIGHT TO ARBOR PARK SUBURB TURN LEFT ENTER N1 ROAD, PROCEED STRAIGHT TURN RIGHT INTO P483 TO OSIZWENI, UTRECHT TURN RIGHT AT UTRECHT ROAD INTERSECTION ENTER R84 ROAD PROCEED STRAIGHT TURN LEFT AT BLOODRIVER ROAD INTERSECTION ENTER R33 AND R34 PROCEED STRAIGHT TO STILWATER BP GARAGE TURN RIGHT AT CROSS ROAD BEFORE REACHING VRYHEID PROCEED ON R34 TO BHEKZULU TOWNSHIP ENTER R69 ROAD TO LOUWSBURG TURN LEFT AT ROAD INTERSECTION ENTER R66 ROAD TO MAGUDU, TURN LEFT ENTER N2 ROAD PROCEED STRAIGHT ENTER PONGOLA TAXI RANK RETURN SAME ROUTE TO NEWCASTLE.



transport

Department:
Transport
Province of KwaZulu-Natal

GAZETTE

LGKZNG44-2022-MAR

REGION: ALL

1) Application Number: APP0137786	2) Gazette Number: LGKZNG44-2022-MAR
3) Applicant: GM NSIBANDE ID NO. 5206090396084 Association: MADADENI TAXI OWNERS ASSOCIATION	4) Applicant Address: P.O BOX 10211 MADADENI 2951
5) Existing Licence Holder: NJ NSIBANDE ID NO. 4911035459084	6) Existing Licence Holder Address: HOUSE F339 SECTION 6 MADADENI 2951
7) Type of application: DECEASED TRANSFER AND NEW OPERATING LICENCE	8) Operating Licence Number: LGKZN0103000632
9) Vehicle Type: MINIBUS	10) 1 X 15 (SEATED) + 0 (STANDING)
11) Region: AMAJUBA	
12.1	2100F52207J510057625 - NEWCASTLE (MADADENI 6) TO VRYHEID FROM NEWCASTLE TAXI RANK AND FROM MADADENI SECTION 6 TO VRYHEID FROM NEWCASTLE TAXI RANK IN NEWCASTLE PROCEED STRAIGHT ACROSS TERMINUS STREET, INTO VOORTREKKER STREET, TURN LEFT AT KIRKLAND STREET, TURN RIGHT AT ALLEN STREET (MAIN STREET) PROCEED STRAIGHT VIA ARBOR PARK SUBURBS, TURN LEFT ENTER N1 ROAD PROCEED STRAIGHT, TURN RIGHT INTO P483 PROCEED STRAIGHT TURN LEFT AT CAVERN ROBOT TO (PICK UP POINT) SECTION 6 RETURN THE SAME ROAD TO CAVERN ROBOT, TURN LEFT AT ROBOT, ENTER R83 ROAD, VIA OSIZWENI TO UTRECHT, TURN RIGHT AT UTRECHT ROAD INTERSECTION ENTER R84 ROAD PROCEED.
12.2	2100F52202EN10057626 - NEWCASTLE TO ESTCOURT FROM NEWCASTLE APPROVED TAXI RANK, TURN RIGHT AT VOORTREKKER, TURN LEFT TO KIRKLAND STREET, TURN RIGHT ENTER ALLEN STREET, TURN RIGHT TO N11, TURN LEFT TO HELPMKKAR, TURN TO PETERS ROAD, TURN RIGHT TO COLENSE ROAD, TURN LEFT TO R103, ENTER ALEXANDRA ROAD, TURN RIGHT TO HARDING STREET ENTER APPROVED ESTCOURT TAXI RANK. RETURN WITH THE SAME ROUTE TO NEWCASTLE.
12.3	2100F52100BF10057627 - NEWCASTLE TO LADYSMITH. FROM NEWCASTLE APPROVED TAXI RANK PROCEED ACROSS TERMINUS STREET ENTER VOORTREKKER STREET TURN LEFT AT KIRKLAND STREET, TURN RIGHT ENTER ALLEN STREET, TURN RIGHT TO N1 JOIN CRAWCHAW STREET, TURN LEFT ENTER LADYSMITH APPROVED TAXI RANK RETURN WITH THE SAME ROUTE TO NEWCASTLE.
12.4	2100F522068T10057628 - NEWCASTLE TO PITERMARITZBURG. FROM NEWCASTLE APPROVED TAXI RANK PROCEED ACROSS TERMINUS STREET, ENTER VOORTREKKER STREET, TURN LEFT TO KIRKLAND STREET TURN RIGHT ENTER ALLEN STREET, TURN LEFT TO N1, TURN LEFT TO HELPMKKAR ROAD, TURN RIGHT TO PETERS ROAD THROUGH INDUSTRIAL, TURN RIGHT TO COLENSE ROAD, TURN RIGHT TON8, TURN LEFT TO CHURCH STREET, TURN LEFT TO EAST STREET ENTER PIETERMARITZBURG APPROVED TAXI RANK. RETURN WITH THE SAME ROUTE TO NEWCASTLE.
12.5	2100F52206LS10057629 - NEWCASTLE TO DURBAN FROM NEWCASTLE APPROVED TAXI RANK, PROCEED ACROSS TERMINUS STREET, TURN RIGHT AT VOORTREKKER STREET, TURN LEFT INTO KIRKLAND STREET, TURN RIGHT ENTER ALLEN STREET PROCEED STRAIGHT, TURN RIGHT TO N1, TURN LEFT TO HELPMKKAR, TURN RIGHT TO PETERS ROAD, TURN RIGHT TO COLENSE ROAD, TURN LEFT TO R103, TURN LEFT TO N3, TURN LEFT TO ALICE STREET, TURN LEFT TO ALBERT ROAD TURN RIGHT TO MNGENI ROAD ENTER APPROVED DURBAN TAXI RANK CORNER OF UMNGENI ROAD AND OSBORN ROAD. RETURN WITH THE SAME ROUTE TO NEWCASTLE.
12.6	2202BR2202BR00057631 - MADADENI TO ALL SECTIONS FROM MADADENI SHOPRITE SHOPPING CENTRE TO ALL SECTIONS WITHIN MADADENI TOWNSHIP. PICK AND DROP TO AND FROM AND TURN TO MADADENI SHOPRITE SHOPPING CENTRE.
12.7	2100F521005B10057640 - NEWCASTLE TO EMPANGENI. FROM MADADENI SECTION 6 AND NEWCASTLE TAXI RANK. FROM NEWCASTLE TAXI RANK PROCEED ACROSS TERMINUS STREET INTO VOORTREKKER STREET, TURN LEFT AT KIRKLAND STREET, TURN RIGHT AT ALLEN STREET PROCEED STRAIGHT VIA ARBOR PARK SUBURB, TURN LEFT INTO N11 ROAD PROCEED STRAIGHT TURN RIGHT TO P483 ROAD VIA BLAUBOSCH OSIZWENI TO UTRECHT, TURN RIGHT AT UTRECHT ROAD INTERSECTION ENTER R34 ROAD PROCEED STRAIGHT TURN LEFT AT BLOODRIVER ENTER R83 ROAD AND R34 PROCEED STRAIGHT VIA STILWATER BP GARAGE ON ROAD TO VRYHEID, TURN RIGHT AT CROSS ROADS BEFORE ENTERING VRYHEID PROCEED ON R84 ROAD VIA VRYHEID PROCEED STRAIGHT VIA MELMOTH, TURN LEFT AT ENKWALINI NDUNDULU AREA PROCEED STRAIGHT ON R84 ENTER EMPANGENI MAIN ROAD TURN RIGHT AT BOXER SHOPPING CENTER ENTER ?A? TAXI RANK EMPANGENI, RETURN SAME ROUTE TO MADADENI SECTION 6 NEWCASTLE.
12.8	2202BQ2207B500057663 - NEWCASTLE TO UTRECHT FROM NEWCASTLE TAXI RANK WITH VOORTREKKER STREET TURN LEFT TO 34 KIRKLAND STREET AND TURN LEFT TO 31 ALLEN STREET AND TURN LEFT TO JOIN N11 ROAD TURN RIGHT TO UTRECHT ROAD AND TURN LEFT TO UTRECHT INTO APPROVED TAXI RANK AND RETURN BACK USING THE SAME ROUTE.
12.9	2100F521004P10057664 - NEWCASTLE TO DUNDEE. FROM NEWCASTLE APPROVED TAXI RANK PROCEED ACROSS TERMINUS STREET, ENTER VOORTREKKER STREET TURN LEFT TO KIRKLAND STREET, TURN RIGHT ENTER ALLEN STREET, PROCEED TURN LEFT TO N1 PROCEED STRAIGHT TURN LEFT TO R621 VIA NDH ENTER PROCEED STRAIGHT VIA HUTTENS PRUT TURN LEFT TO DUNDEE ENTER LANDMAN STREET TURN LEFT ENTER DUNDEE APPROVED TAXI RANK RETURN WITH SAME ROUTE TO NEWCASTLE.
12.10	2202BR2202BR00057620 - MADADENI (JOBSTOWN / EMASONDEZA) TO MADADENI FROM KWADANISA STOP JOBSTOWN, TURN RIGHT ON ROAD D1335, VIA ZUKA TRUST FARM, TURN LEFT JOBSTOWN SCHOOL AND ISIKHALISEZWE S. PRIMARY SCHOOL, PROCEED ACROSS THEKU RIVIA MASKRAAL PROCEED STRAIGHT, ENTER SECTION MADADENI, TURN RIGHT AT ISCOR HOSTEL, VIA ISCOR HOSTEL (INGQAYI HOSTEL) PROCEED STRAIGHT TURN LEFT AT EMATSHENI AMHLOPE, TURN RIGHT AT CORNER HOUSE KWAMDLALOSE PROCEED STRAIGHT TURN LEFT SHOPRITE CHECKERS ENTER CHECKERS APPROVED TAXI RANK OFF-LOAD AND RETURN WITH SAME ROUTE TO MASONDEZA. ALTERNATIVE ROUTE FROM KWAMDLALOSE CORNER HOUSE PROCEED STRAIGHT VIA CHECKERS SHOPPING CENTER, VIA SECTION 3 CLINIC, TURN RIGHT AT ROAD INTERSECTION PROCEED STRAIGHT VIA KWASIBALI TURN LEFT AT METHODIST CHURCH PROCEED STRAIGHT VIA SECTION 1 TAXI RANK VIA EKHUZANI, VIA EMBONGOLWENI, VIA BP GARAGE, VIA IKHWEZI SECTION, VIA MADADENI POLICE STATION AT THE ROBOT TURN LEFT PROCEED STRAIGHT ENTER MAGISTRATE AND WELFARE OFFICE PARKING AND LOAD / OFFLOAD. RETURN THE SAME ROUTE TO MADADENI CHECKERS.



transport

Department:
Transport
Province of KwaZulu-Natal

GAZETTE

LGKZNG44-2022-MAR

REGION: ALL

12.11	2202BR2202BS00057622 - MADADENI TO OSIZWENI FROM MADADENI TO OSIZWENI TOWNSHIP FROM MAGISTRATE OFFICE, MADADENI TOWNSHIP, TURN LEFT ENTER ROAD BETWEEN SECTION2 AND MUNICIPALITY OFFICES. TURN RIGHT AT BP GARAGE PROCEED STRAIGHT VIA IMBONGOLWENI CHURCH, VIA KHUZANI SHOPPING CENTRE VIA METHODIST CHURCH. SECTIONS 1 PROCEED STRAIGHT AT FOUR WAY STOP ON ROAD BETWEEN RIVERSIDE HOUSES AND SECTION8 TURN RIGHT AT KWAMABOYA. VIA EHASHINI STOP. VIA ST HOHN CHURCH, TURN RIGHT AT CHECKERS SHOPPING CENTER VIA CLINIC SECTION9, TURN LEFT AT CLINIC, AND PROCEED VIA MADADENI LIBRARY, VIA BEER WHOLESALE DEPOT, VIA MAZIBUYE TESTING STATION. PROCEED STRAIGHT, AT ZENZELE SHOPPING CENTER, TURN RIGHT AND TURN LEFT VIA MADADENI HOSPITAL ROAD BETWEEN SECTION6 AND MADADENI HOSPITAL, TURN LEFT AT AMAZULU HIGH SCHOOL, TURN RIGHT AT ROAD INTERSECTION (ROAD BETWEEN SECTION6 AND SECTION7), VIA MADODA SHOPPING ENTERPRISE, TURN RIGHT AT MADADENI BREWERY VIA MOYOMUHLE TAXI RANK, TURN LEFT AT THE ROBOT ENTER ROAD TO OSIZWENI AND UTRECHT VIA NINE MILE STOP, VIA BLAaubosch AREA, TURN RIGHT AT EMPANGENI, TURN LEFT ENTER OSIZWENI TOWNSHIP (SOUTH), PROCEED STRAIGHT VIA QHUBIMFUNDO S. P. SCHOOL AND VIA XOLANI HIGH SCHOOL. TURN RIGHT AT KWAMASHU STOP. TURN LEFT AT MPHAZIMA RESTAURANT AND HLANGANANI SHOPPING CENTRE, PROCEED STRAIGHT, TURN RIGHT AT ROAD INTERSECTION VIA OSIZWENI BUSINESS ARE, VIA POST OFFICE (OSIZWENI) AND S.A.P.S. STATION, TURN LEFT PROCEED STRAIGHT TO TOP TANK, TURN LEFT KWAMBHOKO (SAND SUPPLY DEPOT) VIA LONG HOMES HOUSING, TURN RIGHT AT MATSHEKETSHENI SECTION, VIA KWA BOB SHOPPING CENTRE, AND MASKOPHASINI, TURN LEFT AT DEPOT. ON THE THIRD ROAD FROM KHUZANI SHOPPING CENTRE, TURN RIGHT VIA KWAMAKHANYA SHOPPING CENTER, TURN RIGHT AT KWA VILAKAZI CORNER HOUSE, VIA 5 STAR CENTRE AND FIRE STATION OSIZWENI, AND TURN RIGHT AT T.V. LIQUOR STORE. PROCEED STRAIGHT VIA KAKALASPAN AREA (RURAL AREA) VIA MILLENNIUM CASH STORE. EMPOMPINI RETURN SAME ROUTE TO MADADENI TOWNSHIP.
12.12	2100F52207GY10057636 - NEWCASTLE TO NQUTU FROM APPROVES TAXI RANK IN NEWCASTLE PROCEED STRAIGHT ACROSS TERMINUS STREET INTO VOORTREKKER STREET, TURN LEFT AT KIRKLAND STREET, TURN RIGHT AT ALLEN STREET PROCEED STRAIGHT, VIA ARBOR PARK SUBURB, TURN LEFT ENTER N1 ROAD THEN TURN RIGHT INTO P483 ROAD VIA OSIZWENI ROAD TO UTRECHT, TURN RIGHT AT UTRECHT ROAD INTERSECTION ENTER R34 ROAD. PROCEED STRAIGHT AT BLOOD RIVER CROSSROAD PROCEED ACROSS R33 ROAD ENTER P54 ROAD TO NQUTHU APPROVED TAXI RANK DESTINATION, RETURN SAME ROUTE TO NEWCASTLE.
12.13	2202BQ2207J810057637 - NEWCASTLE TO PAULPIETERSBURG FROM NEWCASTLE TAXI RANK, PROCEED STRAIGHT ACROSS TERMINUS STREET INTO VOORTREKKER STREET PROCEED STRAIGHT, TURN LEFT AT KIRKLAND STREET, TURN RIGHT AT ALLEN STREET PROCEED STRAIGHT VIA ARBOR PARK SUBURB, TURN LEFT ENTER N1 ROAD PROCEED STRAIGHT, TURN RIGHT INTO P483 VIA OSIZWENI TO UTRECHT, TURN RIGHT AT UTRECHT ROAD INTERSECTION ENTER R34 ROAD PROCEED STRAIGHT, TURN LEFT AT BLOOD RIVER ENTER R33 ROAD AND R34 PROCEED STRAIGHT TO VRYHEID, TURN LEFT AT STILWATER BP GARAGE PROCEED STRAIGHT ENTER R33 ROAD TO PAULPIETERSBURG TURN RIGHT AT KRUGER STREET PROCEED STRAIGHT ENTER PAULPIETERSBURG TAXI RANK. RETURN SAME ROUTE TO NEWCASTLE.
12.14	2202BQ2207J810057638 - FROM NEWCASTLE TAXI RANK, PROCEED STRAIGHT ACROSS TERMINUS STREET INTO VOORTREKKER STREET PROCEED STRAIGHT, TURN LEFT AT KIRKLAND STREET, TURN RIGHT AT ALLEN STREET PROCEED STRAIGHT VIA ARBOR PARK SUBURB, TURN LEFT ENTER N1 ROAD PROCEED STRAIGHT, TURN RIGHT INTO P483 VIA OSIZWENI TO UTRECHT, TURN RIGHT AT UTRECHT ROAD INTERSECTION ENTER R34 ROAD PROCEED STRAIGHT, TURN LEFT AT BLOOD RIVER ENTER R33 ROAD AND R34 PROCEED STRAIGHT TO VRYHEID, TURN LEFT AT STILWATER BP GARAGE PROCEED STRAIGHT ENTER R33 ROAD TO PAULPIETERSBURG TURN RIGHT AT KRUGER STREET PROCEED STRAIGHT ENTER PAULPIETERSBURG TAXI RANK. RETURN SAME ROUTE TO NEWCASTLE.
12.15	2202BQ2100HB10057641 - NEWCASTLE TO PONGOLA FROM NEWCASTLE TAXI RANK PROCEED STRAIGHT ACROSS TERMINUS STREET TURN LEFT AT KIRKLAND STREET TURN RIGHT AT ALLEN STREET (MAIN STREET) PROCEED STRAIGHT TO ARBOR PARK SUBURB TURN LEFT ENTER N1 ROAD, PROCEED STRAIGHT TURN RIGHT INTO P483 TO OSIZWENI, UTRECHT TURN RIGHT AT UTRECHT ROAD INTERSECTION ENTER R34 ROAD PROCEED STRAIGHT TURN LEFT AT BLOODRIVER ROAD INTERSECTION ENTER R33 AND R34 PROCEED STRAIGHT TO STILWATER BP GARAGE TURN RIGHT AT CROSS ROAD BEFORE REACHING VRYHEID PROCEED ON R34 TO BHEKZULU TOWNSHIP ENTER R69 ROAD TO LOUWSBURG TURN LEFT AT ROAD INTERSECTION ENTER R66 ROAD TO MAGUDU, TURN LEFT ENTER N2 ROAD PROCEED STRAIGHT ENTER PONGOLA TAXI RANK RETURN SAME ROUTE TO NEWCASTLE.



transport

Department:
Transport
Province of KwaZulu-Natal

GAZETTE

LGKZNG44-2022-MAR

REGION: ALL

1) Application Number: APP0137787	2) Gazette Number: LGKZNG44-2022-MAR
3) Applicant: GM NSIBANDE ID NO. 5206090396084 Association: MADADENI TAXI OWNERS ASSOCIATION	4) Applicant Address: P.O BOX 10211 MADADENI 2951
5) Existing Licence Holder: NJ NSIBANDE ID NO. 4911035459084	6) Existing Licence Holder Address: HOUSE F339 SECTION 6 MADADENI 2951
7) Type of application: DECEASED TRANSFER	8) Operating Licence Number: LGKZN0103000881
9) Vehicle Type: MINIBUS	10) 1 X 15 (SEATED) + 0 (STANDING)
11) Region: AMAJUBA	
12.1	2202BR2100F500057617 - MADADENI (KWANYEMBE) TO NEWCASTLE FROM N SECTION TAXI RANK KWANYEMBE, TURN RIGHT ENTER P SECTION ENTER ROAD FROM P1 STOP, VIA POST BOX, TURN LEFT AT STAFFORD CLINIC OR RIGHT. TURN RIGHT ENTER M SECTION. TURN RIGHT AT ROAD INTERSECTION VIA DEDANGIFUNDE HIGH SCHOOL, TURN LEFT MUZIKAYISE JUNIOR PRIMARY, TURN RIGHT ENTER L SECTION STRAIGHT TURN LEFT ON ROAD BETWEEN SECTION7 AND SECTION 6 TO MADADENI BREWERY VIA VIRGINIA SUPERMARKET, VIA MADADENI LIGHT INDUSTRIES, VIA BINDA HARDWARE MOYOMUHLE TAXI RANK AND COMMUNITY CENTRE. AT ROBOT TURN RIGHT ENTER MAIN ROAD P483 FROM NEWCASTLE TO OSIZWENI, BUFFALO FLATS AND UTRECHT TO NEWCASTLE AT INGAGANE ROBOT CROSS-OVER INGAGANE RIVER TURN LEFT AT KEYWAY MOTORS ROBOT INTO ASIPHEPHE ROAD ENTER ALBERT WESSELS ROAD. VIA LIGHT AND TEXTILE INDUSTRIES EMABHODINI TO NEWCASTLE VIA PROTECTION SERVICE TURN RIGHT ALLEN STREET PROCEED TURN LEFT AT KIRKLAND STREET, TURN RIGHT AT VOORTREKKER STREET PROCEED ACROSS TERMINUS STREET, ENTER APPROVED NEWCASTLE TAXI RANK. RETURN WITH SAME ROUTE TO MADADENI TOWNSHIP.
12.2	2202BQ2100F500057632 - NEWCASTLE TAXI RANK TO NEWCASTLE TOWNLANDS FROM TAXI RANK INTO TERMINUS STREET TURN LEFT AT VOORTREKKER STREET TURN LEFT INTO KIRKLAND STREET, TURN LEFT INTO ALLEN STREET, PROCEED STRAIGHT TURN RIGHT AT DRAKENSBURG DRIVE PROCEED STRAIGHT, VIA MONTE VISTA, TURN LEFT INTO AQUAMARINE DRIVE, TURN RIGHT INTO AMETHYST ROAD PROCEED STRAIGHT TURN RIGHT AT DRAKENSBURG DRIVE, TURN LEFT INTO VICTORIA ROAD PROCEED STRAIGHT VIA AMAJUBA LODGE, CHECKERS SHOPPING CENTRE, TURN RIGHT AT ROBOT INTO ALLEN STREET PICK AND DROP TO AND FROM. RETURN WITH SAME ROUTE TO NEWCASTLE TAXI RANK.
12.3	2100F52202BQ00057662 - NEWCASTLE TO NORMANDEEN FROM NEWCASTLE TAXI RANK EXIT WITH TERMINUS STREET TURN LEFT WITH SUTHERLAND STREET TURN RIGHT WITH SCOTT STREET TO LENNOXTON WITH ROAD P39 TO NORMANDIEN PICK AND DROP RETURNING USING SAME ROUTE.
12.4	2202BR2202BS00057622 - MADADENI TO OSIZWENI FROM MADADENI TO OSIZWENI TOWNSHIP FROM MAGISTRATE OFFICE, MADADENI TOWNSHIP, TURN LEFT ENTER ROAD BETWEEN SECTION2 AND MUNICIPALITY OFFICES. TURN RIGHT AT BP GARAGE PROCEED STRAIGHT VIA IMBONGOLWENI CHURCH, VIA KHUZANI SHOPPING CENTRE VIA METHODIST CHURCH. SECTIONS 1 PROCEED STRAIGHT AT FOUR WAY STOP ON ROAD BETWEEN RIVERSIDE HOUSES AND SECTION8 TURN RIGHT AT KWAMABOYA. VIA EHASHINI STOP. VIA ST HOHN CHURCH, TURN RIGHT AT CHECKERS SHOPPING CENTER VIA CLINIC SECTION9, TURN LEFT AT CLINIC, AND PROCEED VIA MADADENI LIBRARY, VIA BEER WHOLESALE DEPOT, VIA MAZIBUYE TESTING STATION. PROCEED STRAIGHT, AT ZENZELE SHOPPING CENTER, TURN RIGHT AND TURN LEFT VIA MADADENI HOSPITAL ROAD BETWEEN SECTION6 AND MADADENI HOSPITAL, TURN LEFT AT AMAZULU HIGH SCHOOL, TURN RIGHT AT ROAD INTERSECTION (ROAD BETWEEN SECTION6 AND SECTION7), VIA MADODA SHOPPING ENTERPRISE, TURN RIGHT AT MADADENI BREWERY VIA MOYOMUHLE TAXI RANK, TURN LEFT AT THE ROBOT ENTER ROAD TO OSIZWENI AND UTRECHT VIA NINE MILE STOP, VIA BLAUBOSCH AREA, TURN RIGHT AT EMPANGENI, TURN LEFT ENTER OSIZWENI TOWNSHIP (SOUTH), PROCEED STRAIGHT VIA QHUBUMFUNDU S. P. SCHOOL AND VIA XOLANI HIGH SCHOOL. TURN RIGHT AT KWAMASHU STOP. TURN LEFT AT MPHAZIMA RESTAURANT AND HLANGANANI SHOPPING CENTRE, PROCEED STRAIGHT, TURN RIGHT AT ROAD INTERSECTION VIA OSIZWENI BUSINESS ARE, VIA POST OFFICE (OSIZWENI) AND S.A.P.S. STATION, TURN LEFT PROCEED STRAIGHT TO TOP TANK, TURN LEFT KWAMBHOKO (SAND SUPPLY DEPOT) VIA LONG HOMES HOUSING, TURN RIGHT AT MATSHEKETSHENI SECTION, VIA KWA BOB SHOPPING CENTRE, AND MASKOPHASINI, TURN LEFT AT DEPOT. ON THE THIRD ROAD FROM KHUZANI SHOPPING CENTRE, TURN RIGHT VIA KWAMAKHANYA SHOPPING CENTER, TURN RIGHT AT KWA VILAKAZI CORNER HOUSE, VIA 5 STAR CENTRE AND FIRE STATION OSIZWENI, AND TURN RIGHT AT T.V. LIQUOR STORE. PROCEED STRAIGHT VIA KAKALASPAN AREA (RURAL AREA) VIA MILLENNIUM CASH STORE. EMPOMPINI RETURN SAME ROUTE TO MADADENI TOWNSHIP.
12.5	2202BQ2202BQ00057642 - NEWCASTLE TO DANNHAUSER FROM NEWCASTLE TAXI RANK ENTER TERMINUS STREET, TURN LEFT AT VOORTREKKER STREET TURN LEFT KIRKLAND STREET, TURN RIGHT INTO ALLEN STREET PROCEED STRAIGHT TO ARBOR PARK SUBURB, TURN RIGHT INTO N1 ROAD PROCEED STRAIGHT TO BALLENGICH TURN LEFT INTO R621 ROAD TO SKOBARIN SETTLEMENT PROCEED STRAIGHT TURN RIGHT ENTER DANNHAUSER TOWN TURN LEFT TO DANNHAUSER APPROVED TAXI RANK, RETURN WITH SAME ROUTE TO NEWCASTLE.



transport

Department:
Transport
Province of KwaZulu-Natal

GAZETTE

LGKZNG44-2022-MAR

REGION: ALL

1) Application Number: APP0137789	2) Gazette Number: LGKZNG44-2022-MAR
3) Applicant: GM NSIBANDE ID NO. 5206090396084 Association: MADADENI TAXI OWNERS ASSOCIATION	4) Applicant Address: P.O BOX 10211 MADADENI 2951
5) Existing Licence Holder: NJ NSIBANDE ID NO. 4911035459084	6) Existing Licence Holder Address: HOUSE F339 SECTION 6 MADADENI 2951
7) Type of application: DECEASED TRANSFER	8) Operating Licence Number: LGKZN0103000439
9) Vehicle Type: MINIBUS	10) 1 X 15 (SEATED) + 0 (STANDING)
11) Region: AMAJUBA	
12.1	<p>2202BR2100F500057611 - MADADENI TO NEWCASTLE</p> <p>FROM KWAHOFINA ECANAN SECTION NEW SETTLEMENT HOUSING AND THE RIVERSIDE PROCEED STRAIGHT ON ROAD BETWEEN SECTION3 AND RIVERSIDE HOUSING AT FOUR WAY STOP PROCEED STRAIGHT VIA METHODIST CHURCH VIA SECTION1 CLINIC AND TAXI RANK, TURN RIGHT AT SECTION 1 RANK PROCEED STRAIGHT, TURN LEFT AT KWAMAVUSO CORNER HOUSE PROCEED STRAIGHT, TURN LEFT AT LUTHERAN CHURCH PROCEED STRAIGHT, TURN RIGHT EMBONGOLWENI CHURCH, VIA BP GARAGE, VIA AMAJUBA DISTRICT OFFICE IKHWEZI SECTION AND VIA SAPS STATION MADADENI AT ROBOT, TURN RIGHT TO INGAGANE INTERSECTION, TURN RIGHT AT THE ROBOT CROSSING INGAGANE RIVER VIA RAILWAY STATION MATUKUSA NEW TOWNSHIP AT KEYWAY MOTORS (MATUKUSA) ROBOT PROCEED STRAIGHT VIA RAILWAY STATION KARBOCHEM, TURN LEFT ENTER ROAD N11 AND TURN RIGHT INTO ALLEN STREET TO NEWCASTLE, VIA ARBOR PARK TOWN HOUSES, PROCEED ON ALLEN STREET ENTER NEWCASTLE, TURN LEFT AT KIRKLAND STREET, TURN RIGHT AT VOORTREKKER STREET PROCEED STRAIGHT ACROSS TERMINUS STREET TAXI RANK. RETURN WITH THE SAME ROUTE TO MADADENI TOWNSHIP.</p> <p>OR</p> <p>TURN RIGHT AT KEYWAY MOTORS ROBOT INTO ALBERT WESSELS ROAD VIA EMABHODINI NEWCASTLE TEXTILE INDUSTRIES AND HEAVY ENGINEERING INDUSTRY, PROCEED STRAIGHT VIA ENGINE GARAGE, VIA FOUR WAY STOP PROCEED STRAIGHT, TURN RIGHT AT ROBOT VIA KARBRO TESTING STATION, TURN RIGHT ENTER HARDWICK STREET, TURN LEFT AT KINGS HOTEL INTO HARDING STREET PROCEED STRAIGHT, TURN RIGHT AT BP GARAGE AND BRAD LOWS FURNISHERS, INTO ALLEN STREET PROCEED STRAIGHT, TURN LEFT AT KIRKLAND STREET, TURN RIGHT INTO VOORTREKKER STREET PROCEED STRAIGHT ACROSS TERMINUS STREET ENTER NEWCASTLE APPROVED TAXI RANK. RETURN WITH SAME ROUTE TO MADADENI TOWNSHIP.</p>
12.2	<p>K2NPR32000882OL98657 - MADADENI TO NEWCASTLE MALL.</p> <p>FROM MADADENI TOWNSHIP IN SECTION 7 ALONG BHUNGANE ROAD PROCEED TO MBALENHLE TRADING STORE, AND RETURN ALONG BHUNGANE STREET, RIGHT TO MP1, PICK AND DROP, RIGHT TO MP1 STREET, PICK AND DROP, LEFT TO UNNAMED STREET, PICK UP PASSENGERS, RIGHT TO MM STREET, PICK UP PASSENGERS, RIGHT TO MAD9 (NKOSI MMJ NGUBANE), PICK UP PASSENGERS, RIGHT TO UNNAMED STREET PICK UP PASSENGERS, RIGHT TO UNNAMED STREET, PICK UP PASSENGERS, LEFT TO MR5 STREET, PICK UP PASSENGERS, RIGHT TO APARINCE MANGOSUTHU BUTHELEZI ROAD, LEFT TO PRINCE SHINGANGE ROAD, PICK UP PASSENGERS, RIGHT TO NKOSI BHAMBATHA ROAD, LEFT TO DR. F MDLALOSE STREET, LEFT TO AMAJUBA ROAD, PASS BP PETROL STATION, PASS AMAJUBA DISTRICT MUNICIPALITY OFFICES, RIGHT TO DR. MANDELA ROAD, RIGHT TO P483, PASS KWAMATHUKUZA, PICK AND DROP, LEFT TO N1, RIGHT TO ALLEN STREET, LEFT TO OAK STREET, LEFT TO NEWCASTLE MALL TAXI RANK AND RETURN ON THE SAME ROUTE TO MADADENI.</p>



transport

Department:
Transport
Province of KwaZulu-Natal

GAZETTE

LGKZNG44-2022-MAR

REGION: ALL

1) Application Number: APP0137796	2) Gazette Number: LGKZNG44-2022-MAR
3) Applicant: M BUTHELEZI ID NO. 8112255518081 Association: ESTCOURT DISTRICT TAXI ASSOCIATION	4) Applicant Address: P.O BOX 1213 ESTCOURT 3310
5) Existing Licence Holder: BE GUMEDE ID NO. 7909255622081	6) Existing Licence Holder Address: P.O BOX 168 ESTCOURT KWAZULU-NATAL 3310
7) Type of application: NORMAL TRANSFER	8) Operating Licence Number: LGKZN0303001695
9) Vehicle Type: MINIBUS	10) 1 X 15 (SEATED) + 0 (STANDING)
11) Region: UTHUKELA	
12.1	<p>2202EN2202EN00050181 - CORNFIELDS TO ESCOURT FROM APPROVED TAXI RANK IN CORNFIELDS ALONG D489 LEFT INTO R74, LEFT INTO R103, INTO LORNE STREET, INTO HARDING STREET, INTO ALEXANDRA STREET TO APPROVED TAXI RANK IN ALEXANDRA STREET AND RETURN ALONG THE FORWARD ROUTE IN REVERSE (SUBJECT TO RESTRICTION NUMBER 5, PICKING UP AND SETTING DOWN ENROUTE).</p> <p>ALTERNATIVE ROUTE. FROM APPROVED TAXI RANK IN FRERE, TURN RIGHT INTO R103, INTO LORNE STREET, INTO HARDING STREET, TURN INTO ALEXANDRA STREET INTO APPROVED TAXI RANK IN ALEXANDRA STREET AND RETURN ALONG FORWARD ROUTE IN REVERSE. SETTING DOWN AND PICKING UP PASSENGERS. 1. BACON FACTORY ROAD R103 INTO CONNOR STREET INTO ALEXANDRA STREET INTO TAXI RANK. 2. NARROWTEX INTO LOSKOP ROAD. 3. MASONITE INTO BROOMCLIFFE ROAD. 4. MASONITE INTO BANK ROAD. 5. MOSAIC INTO BANK ROAD.</p>
12.2	<p>2202EN2202EN00050183 - ESTCOURT TO MABHALONINI FROM APPROVED TAXI RANK IN MABHALONINI, INTO AND ALONG R103, INTO DRUMMOND ROAD, LEFT INTO ALBERT STREET, RIGHT INTO PHILLIP STREET, INTO ALEXANDRA STREET, INTO ALEXANDRA STREET TAXI RANK AND RETURN ALONG THE FORWARD ROUTE IN REVERSE.</p>



transport

Department:
Transport
Province of KwaZulu-Natal

GAZETTE

LGKZNG44-2022-MAR

REGION: ALL

1) Application Number: APP0137801	2) Gazette Number: LGKZNG44-2022-MAR
3) Applicant: S THWALA ID NO. 7408260612088 Association: OSIZWENI UTRECHT B.TAXI ASSOCIATION	4) Applicant Address: HOUSE NO 30647 MAFAHLWANA FARM OSIZWENI
5) Existing Licence Holder: NOT APPLICABLE ID NO. NOT APPLICABLE	2952 6) Existing Licence Holder Address: NOT APPLICABLE
7) Type of application: NEW OPERATING LICENCE	8) Operating Licence Number: LGKZN0103000606
9) Vehicle Type: MINIBUS	10) 1 X 13 (SEATED) + 0 (STANDING)
11) Region: AMAJUBA	
12.1	2100F52100F500047405 - NEWCASTLE (TERMINUS STREET) TO NEWCASTLE (ALLEN STREET TAXI RANK) FROM NEWCASTLE TAXI RANK, TERMINUS STREET, LEFT INTO KIRKLAND STREET, LEFT INTO ALLEN STREET, RIGHT INTO DRAKENSBERG, LEFT INTO TUGELA STREET (INCANDU PARK), RIGHT INTO HJ VAN ECK STREET, LEFT INTO AQUAMARINE STREET, RIGHT AMETHYST STREET, RIGHT DRAKENSBERG STREET, LEFT INTO VICTORIA ROAD, RIGHT INTO ALLEN STREET TAXI RANK
12.2	2100F57100LX10047419 - OSIZWENI TO MADADENI FROM OSIZWENI TOWNSHIP ALL UNITS TO MADADENI TOWNSHIP ALL SECTIONS AND RETURN.
12.3	2202BS2100F500047416 - OSIZWENI TAXI RANK OB1 TO NEWCASTLE (TERMINUS STREET TAXI RANK) FROM OSIZWENI TAXI RANK OB1 STREET, TURN LEFT INTO MR483, RIGHT INTO ALBERT WESSELS STREET, RIGHT INTO HARDWICK, LEFT INTO HARDING STREET, RIGHT INTO ALLEN STREET, LEFT INTO KIRKLAND STREET, RIGHT INTO VOORTREKKER STREET, RIGHT INTO TERMINUS STREET TAXI RANK NEWCASTLE AND RETURN.



transport

Department:
Transport
Province of KwaZulu-Natal

GAZETTE

LGKZNG44-2022-MAR

REGION: ALL

1) Application Number: APP0137815	2) Gazette Number: LGKZNG44-2022-MAR
3) Applicant: M NDWANDWE ID NO. 4707015708080 Association: GLUCKSTADT TAXI OWNERS ASSOCIATION	4) Applicant Address: P O BOX 17 VRYHEID 3100
5) Existing Licence Holder: NOT APPLICABLE ID NO. NOT APPLICABLE	6) Existing Licence Holder Address: NOT APPLICABLE
7) Type of application: NEW OPERATING LICENCE	8) Operating Licence Number: NOTAVAILABLE
9) Vehicle Type: MINIBUS	10) 1 X 15 (SEATED) + 0 (STANDING)
11) Region: ZULULAND	
12.1	2100M12209R300048083 - MPEMBENI TO VRYHEID MPEMBENI START POINT FROM MPEMBENI INTO P219 ROAD PASS SWART MFOLOZI STORE, TURN RIGHT INTO P220 ROAD, TO MSAGWENI STORE, TURN LEFT TO JOIN R34, PASS LENJANE STORE, TO JOIN EAST STREET TURN RIGHT GO 1/4KM, TURN LEFT TO PLAZA TAXI RANK AND RETURN WITH THE SAME ROAD TO MPEMBENI.
12.2	2209R32100M100048080 - GLUCKSTADT TO GLUCKSTADT GLUCKSTADT START POINT FROM GLUCKSTADT AREA BETHEL MISSION. ALONG UNNAMED ROAD, NTABANKULU TO JOIN P19 PASS GLUCKSTADT STORE TO JOIN R34 AND TURN RIGHT TO PASS LENJANE AND SHOBA AND PROCEED TO EAST STREET AND TURN RIGHT INTO CHURCH STREET, TURN LEFT INTO PLAZA TAXI RANK AND RETURN ALONG THE SAME ROUTE TO GLUCKSTADT.
12.3	2209R32100M100048084 - DUVELA TO VRYHEID FROM DUVELA ALONG P487 AND PASS WARMBATHS, SWART MFOLOZI TO JOIN P219 TO GLUCKSTADT AND JOIN R34 AND TURN RIGHT AND PASS LENJANE AND SHOBA TO JOIN EAST STREET TURN RIGHT GO 1/4KM, TURN RIGHT TO PLAZA TAXI RANK AND RETURN WITH THE SAME ROAD TO DUVELA.
12.4	2209R32100M100048087 - GWEBU TO VRYHEID GWEBU START POINT FROM GWEBU ROAD ALONG UNNAMED ROAD TO JOIN P466 AND PROCEED ALONG D304, D37, D42, P14-4 TO D34-3 TO JOIN EAST STREET AND JOIN CHURCH STREET, TURN RIGHT 1/4 KM, TURN LEFT TO PLAZA TAXI RANK AND RETURN WITH THE SAME ROAD TO GWEBU.
12.5	2209R32207J500048082 - SWART MFOLOZI TO VRYHEID SWART MFOLOZI FROM SWART MFOLOZI AND JOIN P219 AND PROCEED TO GLUCKSTADT TO JOIN R34 AND TURN RIGHT AND PROCEED AT LENJANE AND SHOBA, ENTER EAST STREET TURN RIGHT 1/4KM, LEFT TO PLAZA TAXI RANK AND RETURN WITH THE SAME ROAD TO SWART MFOLOZI.
12.6	2209R32207J500048085 - OGEDLENI TO VRYHEID FROM OGEDLENI ALONG D1719 TO THOLWETHU, STETENA, M'SHAYAZATE, EHKABATINI, JOIN P704 TO P244/1, TURN RIGHT PASS TWASANA HOSPITAL, NHLAZATSHE STORE, TO JOIN R34 AND TURN RIGHT PASS WHITE UMFOLOZI GARAGE, GLUCKSTADT, LENJANE TO JOIN EAST STREET TURN RIGHT 1/4KM, TURN LEFT TO PLAZA TAXI RANK AND RETURN WITH THE SAME ROAD TO OGEDLENI.
12.7	2209R32209R300048081 - NHLOPHENI TO VRYHEID NHLOPHENI START POINT FROM ENHLOPHENI AREA ALONG UNNAMED ROAD PASSING EDIPHINI, KWAMLAMBO, ZWELISHA AND WITPOS AND RETURN TO ENHLOPHENI ROAD, GO STRAIGHT TO JOIN R34 TO TURN LEFT AND GO STRAIGHT PASS WHITE MFOLOZI GARAGE, AND PROCEED TO GLUCKSTADT AND ALIGHT ONLY, AND AT LENJANE AND PROCEED STRAIGHT TO JOIN EAST STREET AND CHURCH STREET, TURN RIGHT GO 1/4 KM, TURN LEFT TO PLAZA TAXI RANK AND RETURN WITH THE SAME ROAD TO NHLOPHENI.
12.8	2209R32209R300048086 - DLEBE TO VRYHEID DLEBE START POINT FROM DLEBE AND JOIN D1718 STRAIGHT TO P704 AND PROCEED TO P244/1, TURN RIGHT TO PASS THWASANA HOSPITAL, NHLAZATSHE STORE AND PROCEED TO JOIN R34 AND TURN RIGHT PASS WHITE UMFOLOZI GARAGE, GLUCKSTADT, LENJANE TO JOIN EAST STREET TO CHURCH STREET TURN RIGHT 1/4KM, TURN LEFT TO PLAZA TAXI RANK AND RETURN WITH THE SAME ROAD TO DLEBE.
12.9	220B7U1205C410176901 - GLUCKSTADT TO GERMINSTON FROM GLUCKSTADT TAXI RANK P219 PASS TO JOIN R34 AND TURN RIGHT TO DUNDEE ROAD BYPASS, RTI TURN LEFT INTO R33 TURN RIGHT TO BLOOD RIVER R34 PAS UTRECHT, TURN RIGHT TO N1, PROCEED TO MAJUBA AND PASS ALONG THE SAME NATIONAL ROAD TO CHARLESTOWN VOLKRUST, TURN RIGHT TO R23 TO PAREKOP, PASS PLAT RAND TO STANDERTON STOP FOR REFRESHMENTS STAND B3, GRAYLING STAND TO BALFOUR TO HEIDELBURG, TURN RIGHT TO N3 AND TURN LEFT TO M43 BARRY MARIOUS ROAD VOLSLOORUS TAXI RANK TURN TO N8 AND TURN LEFT JOIN M2 TURN TO REFINERY BOARD TURN LEFT TO JACK STREET, TURN RIGHT TO RAILWAY STREET AND TURN LEFT TO GERMINSTON TAXI RANK AND RETURN TO GLUCKSTADT TAXI RANK.
12.10	220B7U220B7V00176899 - GLUCKSTADT TO EMONDLO FROM GLUCKSTADT RANK P219 PASS TO JOIN R34 TURN RIGHT AND TURN LEFT TO JOIN P463 MONDLO TAXI RANK THEN RETURN TO THE SAME ROAD TO GLUCKSTADT TAXI RANK.



transport

Department:
Transport
Province of KwaZulu-Natal

GAZETTE

LGKZNG45-2022-MAR

REGION: ALL

1) Application Number: APP0046551	2) Gazette Number: LGKZNG45-2022-MAR
3) Applicant: B KHUMALO ID NO. 5203025545083 Association: MAHLABATHINI-ULUNDI TRANS. ASSOCIATION	4) Applicant Address: P.O. BOX 10034 ULUNDI 3838
5) Existing Licence Holder: NOT APPLICABLE ID NO. NOT APPLICABLE	6) Existing Licence Holder Address: NOT APPLICABLE
7) Type of application: ADD AUTHORISATIONS/ROUTES	8) Operating Licence Number: LGKZN0803000844
9) Vehicle Type: MINIBUS	10) 1 X 15 (SEATED) + 0 (STANDING)
11) Region: ZULULAND	
12.1	KZPRERC2797030 - ULUNDI TO MABEDLANA (LOCAL) FROM ULUNDI PLAZA TAXI RANK TURN RIGHT TO JOIN PRINCESS MAGOGO CROSS KING DINIZULU GO STRAIGHT AND TURN LEFT WITH INKOSI GUMEDE STREET WHICH BECOMES UMKHULUTSHANE STREET AND TURN TO JOIN P734 ROAD TO NDLOVANE HIGH SCHOOL ROAD.GO STRAIGHT, LOADING AND OFFLOADING ALONG THE ROAD, TURN RIGHT ON THE RESERVOIR TANKS TOWARDS MHLAHLANE RESERVE LOADING AND OFFLOADING ALONG THE ROAD AND TURN BACK TO ULUNDI PLAZA TAXI RANK USING THE SAME ROUTE.
12.2	KZPRERC2797079 - ULUNDI TO MKHAZANA (LOCAL) FROM ULUNDI PLAZA TAXI RANK TURN RIGHT TO JOIN PRINCESS MAGOGO CROSS KING DINIZULU STRAIGHT TO MKHAZANE LOADING AND OFF-LOADING ALONG THE ROAD STRAIGHT AND PASS MAQHINGA HIGH SCHOOL TURN RIGHT TOWARDS GODLUMKHONTU PRIMARY SCHOOL AND TURN BACK TOWARDS WHITE UMFOLOZI BRIDGE TOWARDS KWAMJIBHA RESERVE AND TURN BACK TO ULUNDI PLAZA TAXI RANK USING THE SAME ROUTE
12.3	KZPRERC2797128 - ULUNDI TO UNIT A (LOCAL) FROM ULUNDI PLAZA TAXI RANK TURN RIGHT TO JOIN PRINCESS MAGOGO AND TURN LEFT TO JOIN KING DINIZULU STREET, TURN LEFT TO JOIN MNYAMANA ROAD TURN LEFT TO JOIN MFOLLOZI STREET AND TURN BACK TO ULUNDI PLAZA TAXI RANK USING THE SAME ROUTE.
12.4	KZPRERC2797177 - ULUNDI TO UNIT C & D (LOCAL) FROM ULUNDI PLAZA TAXI RANK TURN RIGHT TO JOIN PRINCESS MAGOGO STREET AND TURN LEFT JOIN KING ZWELITHINI STREET PROCEED AND PASS UNIT C LOADING AND OFF LOADING ALONG THE ROAD PASS, PRINCE DABULAMANZI SCHOOL TURN RIGHT TO JOIN KING SHAKA STREET TO SECTION D AND TURN LEFT TO JOIN DR. DENNIS MADIDE STREET PROCEEDING TO EMTHONJANENI STREET LOADING AND OFF LOADING ALONG THE ROAD TURN RIGHT TO JOIN F.T MDALOSE STREET LOADING AND OFF LOADING ALONG THE ROAD. TURN BACK TO ULUNDI PLAZA TAXI RANK USING THE SAME ROUTE.
12.5	KZPRERC2797226 - ULUNDI TO MASHONA (LOCAL) FROM ULUNDI PLAZA TAXI RANK TURN RIGHT TO JOIN PRINCESS MAGOGO AND TURN RIGHT TO JOIN KING DINIZULU ROAD LOADING AND OFF LOADING ALONG THE ROAD, PASS MAHLABATHINI PRIMARY SCHOOL TURN RIGHT TO JOIN P702 LOADING AND OFF LOADING ALONG THE ROAD PROCEED TO ST. FRANCIS HOSPITAL AND TURN BACK TO ULUNDI PLAZA TAXI RANK USING THE SAME ROUTE.
12.6	KZPRERC2797275 - ULUNDI TO NKONJENI (LOCAL) FROM ULUNDI PLAZA TAXI RANK TURN RIGHT TO JOIN PRINCESS MAGOGO STREET AND TURN RIGHT TO JOIN KING DINIZULU AND TURN LEFT TO JOIN P244MAYIWANE-MASHONA JUNCTION TURN RIGHT WITH D1721 TO NKONJENI HOSPITAL LOADING AND OFF LOADING ALONG THE ROAD PROCEED TO KWAPHINDANGENE RESERVE LOADING AND OFF LOADING ALONG THE ROAD, PROCEED TO KWANGILAZI STORE LOADING AND OFF LOADING ALONG THE ROAD, PROCEED WITH D1717 TO VEZUNYAWO AND NOMDIYA AND TURN RIGHT WITH R244 BACK TO ULUNDI PLAZA TAXI RANK USING THE SAME ROUTE.
12.7	KZPRERC2797324 - ULUNDI TO NHLAZATSHE (LOCAL) FROM ULUNDI PLAZA TAXI RANK TURN RIGHT TO JOIN PRINCESS MAGOGO STREET AND TURN RIGHT TO JOIN KING DINIZULU STREET AND TURN LEFT WITH P244 PROCEED TO MHLAHLANE RESERVE LOADING AND OFF LOADING ALONG THE ROAD,PASS THWASANE HIGH SCHOOL PROCEED TO NHLAZATSHE RESERVE LOADING AND OFF LOADING ALONG THE ROAD AND TURN BACK TO ULUNDI PLAZA TAXI RANK USING THE SAME ROUTES.
12.8	KZPRERC2797373 - ULUNDI TO XOLO \ LOMO (LOCAL) FROM ULUNDI PLAZA TAXI RANK TURN RIGHT TO JOIN PRINCESS MAGOGO STREET AND TURN RIGHT TO JOIN KING DINIZULU HIGHWAY AND TURN RIGHT TO JOIN P702 PROCEED AND PASS MASHONA, PASS ST FRANSIS, PASS KWAVUTHELA RESERVE, LOADING AND OFF LOADING ALONG THE ROAD AND PROCEED TO XOLO LOADING AND OFF LOADING ALONG THE ROAD PROCEED TO ISPHIVA RESERVE\LOMO LOADING AND OFF LOADING ALONG THE ROAD AND TURN LEFT TO XASANA RESERVE LOADING AND OFF LOADING ALONG THE ROAD AND TURN BACK TO P702 PROCEED TO LOMO RESERVE LOADING AND OFF LOADING ALONG THE ROAD ,PROCEED TO ISIPHIVA RESERVE LOADING AND OFF LOADING ALONG THE ROAD PROCEED WITH P702 AND PASS LOMO CLINIC LOADING AND OFF LOADING ALONG THE ROAD AND PASS MTHUNZIWOXOLO SCHOOL PROCEED WITH P702 LOADING AND OFF LOADING ALONG THE ROAD AND TURN BACK TO ULUNDI PLAZA TAXI RANK USING THE SAME ROUTE.
12.9	KZPRERC2797422 - ULUNDI TO NTANDAKUWELA (LOCAL). FROM ULUNDI PLAZA TAXI RANK TURN RIGHT TO JOIN PRINCESS MAGOGO STREET AND TURN RIGHT TO JOIN KING DINIZULU HIGHWAY, TURN RIGHT TO JOIN P702 AND PROCEED TO NTANDAKUWELA RESERVE LOADING AND OFF LOADING ALONG THE ROAD, PROCEED TO MANEKWANE RESERVE LOADING AND OFF LOADING ALONG THE ROAD, PROCEED TO SANGOYANE RESERVE LOADING AND OFF LOADING AND OFF LOADING ALONG THE ROAD AND TURN BACK TO ULUNDI-PLAZA TAXI RANK USING THE SAME ROUTE.
12.10	KZPRERC2797471 - ULUNDI TO WELA (LOCAL) FROM ULUNDI-PLAZA TAXI RANK TURN RIGHT TO JOIN PRINCESS MAGOGO STREET AND TURN RIGHT TO JOIN KING DINIZULU AND TURN RIGHT WITH P702 AND TURN RIGHT TO WELA RESERVE LOADING AND OFF LOADING ALONG THE ROAD, PASS WELA PRIMARY SCHOOL AND TURN BACK WITH SAME ROUTE TO ULUNDI-PLAZA TAXI RANK.
12.11	KZPRERC2797520 - ULUNDI TO ZONDELA (LOCAL) FROM ULUNDI - PLAZA TAXI RANK TURN LEFT TO JOIN PRINCESS MAGOGO AND TURN LEFT TO JOIN KING ZWELITHINI ROAD, AND TURN RIGHT TO JOIN KING MPANDE STREET, PASS KING MAGEBA PUBLIC SCHOOL AND BACK TO ULUNDI-PLAZA TAXI RANK WITH SAME ROUTE.
12.12	KZPRERC2797569 - ULUNDI TO THOKOZA (LOCAL) FROM ULUNDI - PLAZA TAXI RANK TURN RIGHT TO JOIN PRINCESS MAGOGO STREET, AND TURN LEFT TO JOIN KING DINIZULU, TURN LEFT TO JOIN KING CETSHWAYO HIGHWAY\P700 TURN RIGHT TOWARDS THENGISANGAYE PRIMARY SCHOOL AND PASS THOKOZA STORE LOADING AND OFF LOADING ALONG THE ROAD PROCEED TO THOKOZA RESERVE AND RETURN BACK WITH SAME ROUTE TO ULUNDI-PLAZA TAXI RANK.
12.13	KZPRERC2797618 - ULUNDI TO EZIHLABENI (LOCAL) FROM ULUNDI-PLAZA TAXI RANK TURN RIGHT TO JOIN PRINCESS MAGOGO STREET AND TURN LEFT TO JOIN KING DINIZULU AND TURN LEFT TO JOIN KING CETSHWAYO\P700 PASS ONDINI MUSEUM TURN LEFT TO NDAYINI AND BACK TO JOIN P700 TOWARDS EZIHLABENI RESERVE AND BACK TO ULUNDI PLAZA TAXI RANK WITH SAME ROUTE.



transport

Department:
Transport
Province of KwaZulu-Natal

GAZETTE

LGKZNG45-2022-MAR

REGION: ALL

12.14	KZPRERC2797667 - ULUNDI TO NHLUNGWANE (LOCAL) FROM ULUNDI - PLAZA TAXI RANK TURN RIGHT TO JOIN PRINCESS MAGOGO AND TURN LEFT TO JOIN KING CETSHWAYO HIGHWAY P700 PASS NOUNOE PRIMARY SCHOOL, PASS MLABA TRIBAL AUTHORITY SCHOOL, TURN LEFT TO NTILINGWE RESERVE LOADING AND OFF LOADING ALONG THE ROAD AND TURN BACK TO P700 TURN LEFT TO KWATHUTHU, PROCEED TO NKONJANE LOADING AND OFF LOADING ALONG THE ROAD, AND TURN BACK TO P700, TURN LEFT TO NTABANKULU RESERVE LOADING AND OFF LOADING ALONG THE ROAD, TURN BACK TO P700 PROCEED TO DINDI RESERVE WITH P700 LOADING AND OFF LOADING ALONG THE ROAD, TURN RIGHT WITH D1702 TO NJOMELWANE RESERVE LOADING AND OFF LOADING ALONG THE ROAD AND TURN BACK TO P700 PROCEED AND PASS NHLUNGWANE HIGH SCHOOL TURN LEFT TO ZILULWANE RESERVE LOADING AND OFF LOADING ALONG THE ROAD AND TURN BACK TO P700 TURN RIGHT WITH D1733 TO NQULWANE RESERVE LOADING AND OFF LOADING ALONG THE ROAD AND BACK TO P700 PROCEED AND TURN LEFT WITH HLUSHWANA PRIMARY SCHOOL TO BHEKIMBAZO RESERVE AND BACK TO ULUNDI-PLAZA TAXI RANK USING THE SAME ROUTE.
12.15	KZPRERC2797716 - ULUNDI TO OKHUKHO (LOCAL) FROM ULUNDI PLAZA TAXI RANK TURN RIGHT TO JOIN PRINCESS MAGOGO STREET, AND TURN LEFT TO JOIN KING DINIZULU HIGHWAY AND TURN LEFT TO KING CETSHWAYO P700 PASS MGABABA RESERVE LOADING AND OFF LOADING ALONG THE ROAD PROCEED TO OKHUKHO MINE AND TURN BACK TO ULUNDI PLAZA TAXI RANK USING THE SAME ROUTE.
12.16	KZPRERC2797765 - ULUNDI TO DUMANENI (LOCAL) FROM ULUNDI PLAZA TAXI RANK TURN RIGHT TO JOIN PRINCESS MAGOGO STREET AND TURN LEFT TO KING CETSHWAYO P700 AND TURN RIGHT TO DUMANENI RESERVE LOADING AND OFF LOADING ALONG THE ROAD PASS TSHENILOLWAZI SCHOOL PROCEED TO DUMANENI AND PASS KWAMAYISE STORE AND PROCEED TO EKUJULENI SCHOOL AND TURN BACK TO ULUNDI-PLAZA TAXI RANK USING THE SAME ROUTE.
12.17	KZPRERC2797814 - ULUNDI TO HLOPHEKHULU (LOCAL) FROM ULUNDI-PLAZA TAXI RANK TURN RIGHT TO PRINCESS MAGOGO STREET AND TURN LEFT TO KING DINIZULU HIGHWAY AND TURN LEFT TO KING CETSHWAYO AND TURN LEFT WITH D1700 PROCEED TO HLOPHEKHULU TURN RIGHT TO D1715 PASS KWAGIJIMA STORE AND TURN BACK AND TURN BACK AT HLOPHEKHULU RESERVE AND TURN BACK TO ULUNDI-PLAZA TAXI RANK USING THE SAME ROUTE.
12.18	KZPRERC2797863 - ULUNDI TO KWACEZA (LOCAL) FROM ULUNDI PLAZA TAXI RANK ASSOCIATION TURN RIGHT TO JOIN PRINCESS MAGOGO STREET AND TURN RIGHT TO JOIN KING DINUZULU HIGHWAY PROCEED TO JOIN P522, PROCEED TO MADAKA RESERVE LOADING AND OFF LOADING ALONG THE ROAD, PROCEED TO NDIINDE RESERVE LOADING AND OFF LOADING ALONG THE ROAD, PROCEED TO MAME RESERVE, LOADING AND OFF LOADING ALONG THE ROAD PROCEED WITH P522/R66 AND TURN LEFT WITH P487 TO KWACEZA PROCEED TO PHANGODE RESERVE LOADING AND OFF LOADING ALONG THE ROAD, PROCEED TO EZIMFABENI RESERVE LOADING AND OFF LOADING ALONG THE ROAD, PROCEED TO DLABANE RESERVE LOADING AND OFF LOADING ALONG THE ROAD, PROCEED TO DAMBA RESERVE LOADING AND OFF LOADING ALONG THE ROAD, PROCEED TO NHLONGA RESERVE LOADING AND OFF LOADING ALONG THE ROAD, PROCEED TO KWA BRUSH RESERVE LOADING AND OFF LOADING ALONG THE ROAD, TURN WITH D1722 TO THULASIZWE RESERVE LOADING AND OFF LOADING ALONG THE ROAD, PROCEED TO KWADUVELA RESERVE, AND TURN LEFT TO THULASIZWE HOSPITAL AND TURN BACK TO CEZA HOSPITAL, PROCEED TO MPHONGOZINI SCHOOL LOADING AND OFF LOADING ALONG THE ROAD AND BACK TO ULUNDI PLAZA TAXI RANK USING THE SAME ROUTE.
12.19	KZPRERC2797912 - ULUNDI TO ISITETEMU IDLEBE (LOCAL) FROM ULUNDI-TAXI RANK AND TURN RIGHT TO JOIN PRINCESS MAGOGO STREET AND TURN RIGHT TO JOIN KING DINIZULU HIGHWAY AND TURN LEFT TO JOIN P244 AND PROCEED PASS NKONJENI AREA, AND PROCEED TO MHLAHLANE RESERVE AND TURN RIGHT TO JOIN P704 PROCEED TO KWAMAHLEZA RESERVE AND TURN RIGHT TO JOIN D2292, PROCEED TO GOOO RESERVE, PROCEED TO KWANGENETSHENI RESERVE AND TURN BACK TO JOIN P704, PROCEED AND PASS IDLEBE STORE AND TURN RIGHT TO D1718, PASS IDLEBE SCHOOL AND TURN RIGHT WITH D2293 PROCEED TO OGODWENI RESERVE PROCEED TO D1718 AND TURN RIGHT WITH P704 PASS MWELASE PRIMARY SCHOOL PROCEED TO MLOVU RESERVE AND TURN BACK WITH P704 AND TURN RIGHT WITH D1719 TO ISITETEMU RESERVE LOADING AND OFF LOADING ALONG THE ROAD AND TURN BACK TO ULUNDI-PLAZA TAXI RANK USING THE SAME ROUTE.
12.20	KZPRERC2797961 - ULUNDI TO OSUTHU (LOCAL) FROM ULUNDI PLAZA TAXI RANK TURN RIGHT TO JOIN PRINCESS MAGOGO STREET AND TURN RIGHT TO JOIN KING DINIZULU HIGHWAY PROCEED TO P522 PASS NDIINDE RESERVE PROCEED PASS KWAMAME TURN LEFT WITH D1820 TO OSUTU RESERVE LOADING AND OFF LOADING ALONG THE ROAD PROCEED PASS SONKESHANA PRIMARY SCHOOL LOADING AND OFF LOADING ALONG THE ROAD, PROCEED AND PASS OSUTHU SCHOOL LOADING AND OFF LOADING ALONG THE ROAD PROCEED AND PASS QUEEN KAMSWELI SCHOOL LOADING AND OFF LOADING ALONG THE ROAD AND PROCEED TO OSUTHU TAXI RANK LOADING AND OFF LOADING ALONG THE ROAD AND TURN BACK TO ULUNDI PLAZA TAXI RANK USING THE SAME ROUTE.
12.21	KZPRERC2798010 - ULUNDI TO ESIGODIPHOLA (LOCAL) FROM ULUNDI PLAZA TAXI RANK AND TURN RIGHT TO JOIN PRINCESS MAGOGO STREET AND TURN LEFT TO JOIN KING DINIZULU HIGHWAY AND TURN RIGHT TO JOIN R34 LOADING AND OFF LOADING ALONG THE ROAD PROCEED AND PASS MAKHOSINI RESERVE AND TURN RIGHT TO LANDULWAZI PRIMARY SCHOOL AND PROCEED TO ESIGODIPHOLA RESERVE LOADING AND OFF LOADING ALONG THE ROAD, PROCEED AND PASS LANDULWAZI PRIMARY SCHOOL LOADING AND OFF LOADING ALONG THE ROAD AND TURN BACK TO ULUNDI PLAZA TAXI RANK USING THE SAME ROUTE DETAILED
12.22	KZPRERC2798059 - ULUNDI TO DENNY DALTON (LOCAL) FROM ULUNDI PLAZA TAXI RANK AND TURN RIGHT TO JOIN PRINCESS MAGOGO STREET AND TURN LEFT TO JOIN KING DINIZULU HIGHWAY PROCEED TO ULUNDI 19 WITH P52 AND TURN RIGHT TO JOIN R34, PROCEED TO EMAKHOSINI RESERVE LOADING AND OFF LOADING ALONG THE PROCEED AND CROSS MAPHOMA BRIDGE PASS MPOFAZANA CRECHE PROCEED TO P47 AND TURN RIGHT TO DENNY DALTON PASS MDUMEZWENI STORE LOADING AND OFF LOADING ALONG THE ROAD PROCEED AND TURN RIGHT WITH PASS BUHLEBELANGA SCHOOL LOADING AND OFF LOADING ALONG THE ROAD AND TURN LEFT PASS MPUNGAMHLOPHE POLICE STATION LOADING AND OFF LOADING ALONG THE ROAD PASS PENTECOSTAL CHURCH LOADING AND OFF LOADING ALONG THE ROAD PROCEED WITH D3142 LOADING AND OFF LOADING ALONG THE ROAD AND TURN LEFT WITH D3144 PROCEED TO EZIBOMVU RESERVE AND TURN BACK TO ULUNDI-PLAZA TAXI RANK USING THE SAME ROUTE.
12.23	KZPRERC2798108 - ULUNDI TO BABANANGO (LOCAL DISTANCE) FROM ULUNDI - PLAZA TAXI RANK AND TURN RIGHT TO JOIN PRINCESS MAGOGO STREET AND TURN LEFT TO JOIN KING DINIZULU HIGHWAY, AND PROCEED TO ULUNDI 19 WITH R 66 TO JOIN R34 PASS EMAKHOSINI RESERVE AND TURN LEFT TO BABANANGO RESERVE WITH R32 LOADING AND OFF LOADING ALONG THE ROAD PROCEED WITH P432 TO BABANANGO PASS KONINGS DAL FARM PROCEED AND CROSS MPHEMBENI BRIDGE PROCEED TO P250, LOADING AND OFF LOADING ALONG THE ROAD TURN RIGHT TO JOIN R48 PROCEED TO BABANANGO LOADING AND OFF LOADING ALONG THE ROAD, PASS BABANANGO VILLAGE PROCEED TO BABANANGO TAXI RANK AND TURN BACK TO ULUNDI-PLAZA TAXI RANK USING THE SAME ROUTE.
12.24	KZPRERC2798157 - ULUNDI VIA KWACEZA TO VRYHEID (LONG DISTANCE) FROM ULUNDI-PLAZA TAXI RANK TURN RIGHT TO JOIN PRINCESS MAGOGO STREET AND TURN RIGHT TO JOIN KING DINIZULU HIGHWAY PROCEED TO JOIN P522, PROCEED TO MADAKA RESERVE LOADING AND OFF LOADING ALONG THE ROAD, PROCEED TO NDIINDE RESERVE LOADING AND OFF LOADING ALONG THE ROAD, PROCEED TO MAME RESERVE, LOADING AND OFF LOADING ALONG THE ROAD PROCEED WITH P522/R66 AND TURN LEFT TO KWA-CEZA PROCEED TO PHANGODE RESERVE LOADING AND OFF LOADING ALONG THE ROAD, PROCEED TO EZIMFABENI RESERVE, LOADING AND OFF LOADING ALONG THE ROAD, PROCEED TO DLABANE RESERVE LOADING AND OFF LOADING ALONG THE ROAD, PROCEED TO DAMBA RESERVE LOADING AND OFF LOADING ALONG THE ROAD, PROCEED TO NHLONGA RESERVE LOADING AND OFF LOADING ALONG THE ROAD, PROCEED TO KWA-BRUSH RESERVE LOADING AND OFF LOADING ALONG THE ROAD, TURN WITH D1722 TO THULASIZWE RESERVE LOADING AND OFF LOADING ALONG THE ROAD, PROCEED TO KWADUVELA RESERVE PROCEED TO P487 TURN RIGHT TO JOIN R34, TURN RIGHT AND PROCEED TO VRYHEID TAXI RANK OFF LOADING AND TURN BACK TO KWADUVELA USING THE SAME ROUTE.



transport

Department:
Transport
Province of KwaZulu-Natal

GAZETTE

LGKZNG45-2022-MAR

REGION: ALL

12.25	KZPRERC2798206 - ULUNDI VIA KWADUVELA TO JOHANNESBURG (LONG DISTANCE) FROM ULUNDI TAXI RANK TURN RIGHT TO JOIN PRINCESS MAGOGO STREET AND TURN RIGHT TO JOIN KING DINIZULU HIGHWAY AND TURN LEFT TO JOIN P522 PROCEED TO MADAKA RESERVE, PROCEED TO MAME RESERVE, PROCEED WITH R522/R66 AND TURN LEFT TO P487 TO KWACEZA PROCEED TO PHANGODE RESERVE, PROCEED TO EZIMFABENI RESERVE, PROCEED TO DLABANE RESERVE PROCEED TO DAMBA RESERVE PROCEED TO NHLONGA RESERVE, PROCEED TO KWABRUSH RESERVE, TURN WITH D1722 TO RESERVE, PROCEED TO KWADUVELA RESERVE PROCEED TO THULASIZWECEZA HOSPITAL, PROCEED TO MHONGOZINI SCHOOL PROCEED TO KWADUVELA LOADING PROCEED TO R487, TURN RIGHT TO JOIN R34, AND TURN RIGHT TOWARDS VRYHEID, AND TURN LEFT TO JOIN R83 TURN RIGHT PROCEED TO JOIN N11 PROCEED TO VOLKRUST PROCEED TO R23, PROCEED TO N3, PROCEED TO M2 PROCEED TO JOIN RISSIK STREET PROCEED TO PARK CITY RANK, LOADING AND OFF LOADING ALONG THE ROAD AND TURN BACK TO ULUNDI USING THE SAME ROUTE.
12.26	KZPRERC2798255 - ULUNDI TO DUMANENI (LOCAL) FROM ULUNDI PLAZA TAXI RANK TURN RIGHT TO JOIN PRINCESS MAGOGO STREET AND TURN LEFT TO JOIN KING DINUZULU AND TURN LEFT TO JOIN KING CETSHWAYO P700 PASS ONDINI MUSEUM PROCEED TO DUMANENI RESERVE LOADING AND OFFLOADING AND BACK THROUGH THE SAME ROUTE.
12.27	KZPRERC2798304 - ULUNDI TO DUNDEE (LONG DISTANCE) FROM ULUNDI TAXI RANK TURN RIGHT TO JOIN PRINCESS MAGOGO AND TURN LEFT TO JOIN KING DINIZULU HIGHWAY JOIN R66, PROCEED TO ULUNDI19 AND TURN RIGHT TO JOIN R34 PROCEED AND TURN LEFT TO JOIN R33, TURN LEFT AND PROCEED WITH R33 TO DUNDEE AND TURN RIGHT TAXI RANK. OFFLOAD AND LOAD PASSENGERS BACK TO ULUNDI USING THE SAME ROUTE.
12.28	KZPRERC2798353 - ULUNDI TO NEWCASTLE (LONG DISTANCE) FROM ULUNDI PLAZA TAXI RANK TURN RIGHT TO JOIN PRINCESS MAGOGO TURN LEFT TO JOIN KING DINUZULU HIGHWAY JOIN R66 TURN RIGHT TO JOIN R34 PROCEED AND TURN LEFT TO JOIN R33 AND TURN LEFT PROCEED AND TURN RIGHT AT BLOOD RIVER INTERSECTION, PROCEED TURN LEFT TO JOIN P483 TURN LEFT TO JOIN N11 TURN RIGHT TO JOIN ALLEN STREET JOIN MURCHISON STREET AND TURN TO NEWCASTLE TAXI RANK USING VOORTREKKER STREET DROP PASSENGERS, PICK UP PASSENGERS AND RETURN TO ULUNDI USING THE SAME ROUTE.
12.29	KZPRERC2798402 - ULUNDI TO LADYSMITH (LONG DISTANCE) FROM ULUNDI TAXI RANK TURN RIGHT TO JOIN PRINCESS MAGOGO STREET, TURN LEFT TO JOIN KING DINUZULU HIGHWAY, PROCEED TO ULUNDI 19 TURN RIGHT TO JOIN R34, PROCEED TO R33, PROCEED TO DUNDEE PROCEED TO R602, PROCEED TO N11 BECOMING NEWCASTLE ROAD, PROCEED TO LADYSMITH TAXI RANK ON QUEEN STREET OFF LOADING AND LOADING AND BACK TO ULUNDI USING THE SAME ROUTE.



transport

Department:
Transport
Province of KwaZulu-Natal

GAZETTE

LGKZNG45-2022-MAR
REGION: ALL

1)	Application Number: APP0133697	2)	Gazette Number: LGKZNG45-2022-MAR
3)	Applicant: BM GUMEDE ID NO. 7611290632089 Association: MPUMALANGA AND DISTRICT TAXI ASSOCIATION	4)	Applicant Address: E1527 WOODYGLEN HAMMERSDALE 3700
5)	Existing Licence Holder: MN GUMEDE ID NO. 5401035220081	6)	Existing Licence Holder Address: E1527 WOODYGLEN HAMMERSDALE 3700
7)	Type of application: DECEASED TRANSFER AND NEW OPERATING LICENCE AND CONVERSION	8)	Operating Licence Number: 251911
9)	Vehicle Type: MINIBUS TAXI	10)	1 X 9-16 (SEATED) + 0 (STANDING)
11)	Region: DURBAN WEST		
12.1	MPUMALANGA TAXI RANK TO EMALANGENI FROM MPUMALANGA TAXI RANK (KWAMCOYI) TO3001 STREET PICK UP PASSENGERS, RIGHT TO MEYIWA ROAD, PICK UP PASSENGERS, LEFT TO SHEZI STREET, PICK UP PASSENGERS, RIGHT TO MEYIWA STREET, LEFT TO SHEZI MAIN ROAD, PICK AND DROP PASSENGERS, RIGHT TO4085IGHT TO P385. PICK AN DROP, RIGHT TO BUCK MAN BOULEVARD, PICK AND DROP, RIGHT TO LUBEX ROAD, PICK AND DROP, RIGHT TO SIBISI ROAD, PICK AND DROP, SIBISI BECOMES MEYIWA ROAD, PICK AND DROP INTO MPUMALANGA TAXI RANK(KWAMCOYI).		
12.2	MPUMALANGA TAXI RANK TO HILLCREST FROM MPUMALANGA TAXI RANK (KWAMCOYI), TO3001 STREET, PICK AND DROP, PASSENGERS, RIGHT TO MEYIWA ROAD, PICK UP PASSENGERS, RIGHT TO MEYIWA ROAD, PICK AND DROP PASSENGERS, LEFT TO SHEZI STREET, PICK AND DROP PASSENGERS, RIGHT TO MEYIWA STREET, PICK AND DROP PASSENGERS, LEFT TO SHEZI STREET, PICK AND DROP PASSENGERS, RIGHT TO74085 STREET, PICK AND DROP PASSENGERS, RIGHT TO P385, PICK UP PASSENGERS, JOIN N3 (NO PICKING UP OF PASSENGERS), LEFT TO M13, OFF-RAMP AND TURN LEFT KASSIER ROAD ROAD(M46), RIGHT TO OLD MAIN ROAD, DROP OFF PASSENGERS ON OLD MAIN ROAD, LEFT TO INANDA ROAD, DROP OFF PASSENGERS, TURN RIGHT TO HILLCREST TAXI RANK AND RETURN ON THE SAME ROUTE.		
12.3	MPUMALANGA TAXI RANK TO MPUMALANGA MALL FROM MPUMALANGA TAXI RANK (KWAMCOYI), TO3001 STREET, PICK UP PASSENGERS, RIGHT TO MEYIWA ROAD, PICK UP PASSENGERS, LEFT TO SHEZI MAIN ROAD, PICK UP PASSENGERS, RIGHT TO74095 STREET, PICK UP PASSENGERS, RIGHT TO KUNENE STREET, PICK UP PASSENGERS, RIGHT TO HAMMARSDALE MALL AND RETURN ON THE SAME ROUTE TO MPUMALANGA TAXI RANK (KWAMCOYI)		
12.4	MPUMALANGA TAXI RANK TO MLABA VILLAGE FROM MPUMALANGA TAXI RANK (KWAMCOYI), TO3001 STREET, PICK UP PASSENGERS, RIGHT TO MEYIWA ROAD, PICK UP TO SHEZI STREET, PICK UP PASSENGERS, RIGHT TO74095 STREET, PICK AND DROP PASSENGERS, CROSS P385 HEADING MLABA VILLAGE MAIN ROAD, PICK AND DROP PASSENGERS, RETURN BACK AT SINENZUZO PRIMARY SCHOOL TO MPUMALANGA TAXI RANK ON THE SAME ROUTE TO MPUMALANGA TAXI RANK (KWAMCOYI).		
12.5	22065K2206LS00052048 - MPUMALANGA TAXI RANK TO DURBAN. FROM MPUMALANGA TAXI RANK ON MEYIWA MAIN ROAD, TURN LEFT2011 STREET, TURN RIGHT74095 STREET, TURN RIGHT P385, TURN RIGHT N3, PASS MARRIANHILL TOLL PLAZA, OR N8, LEFT M13, LEFT OLD MAIN ROAD PINETOWN, RIGHT STAPLETON ROAD, LEFT M13, LEFT N3, TURN LEFT INTO BEREA ROAD NORTH, RIGHT INTO BEREA ROAD, INTO WEST STREET, LEFT TURN RUSSELL STREET AND RANK AT THE INTERSECTION OF RUSSELL STREET AND PINE STREET. ALTERNATIVE ROUTE. FROM BEREA ROAD NORTH, INTO OLD DUTCH ROAD, INTO ALICE STREET, TURN RIGHT INTO GREY STREET, BECOMING BROAD STREET, RIGHT TURN SMITH STREET, RIGHT TURN RUSSELL STREET AND PROCEED TO RANK AS ABOVE, RETURN TRIP- FROM RANK AT THE INTERSECTION OF PINE STREET, LEFT TURN INTO N8, FROM THE N3 DRIVE BACKWARDS ON THE SAME ROUTE AS THE FORWARD TRIP.		
12.6	22065K2206R400052047 - MPUMALANGA TO WESTMEAD. FROM MPUMALANGA TAXI RANK ON MEYIWA MAIN ROAD, TURN LEFT2011 STREET, TURN RIGHT74095 STREET, TURN RIGHT P385, TURN RIGHT N3, PASS MARRIANHILL TOLL PLAZA, LEFT RICHMOND ROAD, LEFT WESTMEAD ROAD, LEFT ALEXANDER ROAD, RIGHT TRAFFORD ROAD, LEFT RICHMOND ROAD, LEFT SWANFIELD ROAD, LEFT INTO TAXI HOLDING ON COMMERCIAL ROAD AND RETURN BACK ON THE SAME ROUTE TO ALL UNITS WITHIN MPUMALANGA		
12.7	22065P22065F10052033 - MPUMALANGA – CAMPERDOWN. INBOUND: FROM MPUMALANGA. ROUTE: P385, N3, P418, CHURCH STREET, VR PLANK SQUARE TO CAMPERDOWN TAXI RANK– ADJACENT TO CAMPERDOWN STATION (KPC0021). OUTBOUND: FROM CAMPERDOWN TAXI RANK – ADJACENT TO CAMPERDOWN STATION (KP0021) ROUTE: VR PLANK SQUARE, SHEPSTONE, BISHOP, P418, N3, P385 TO MPUMALANGA.		
12.8	22065P22065P00052035 - MPUMALANGA TAXI RANK TO UMLAAS ROAD. INBOUND: FROM MPUMALANGA TAXI RANK, TURN RIGHT TO MEYIWA MAIN ROAD, TURN LEFT2011 STREET, TURN RIGHT74095 STREET, TURN LEFT P385, TURN LEFT R603. ROUTE: GEORGEDALE, CATO RIDGE, CAMPERDOWN DESTINATION UMLAAS ROAD. OUTBOUND: FROM UMLAAS ROAD, R603, N3, MPUMALANGA / INCHANGA / CATO RIDGE OFF-RAMP– JOIN R103, TURN RIGHT GEORGEDALE ROAD, MEYIWA MAIN ROAD. ROUTE: CAMPERDOWN, CATO RIDGE, GEORGEDALE DESTINATION MPUMALANGA TOWNSHIP (ALL SECTIONS INCLUDING EMALANGENI).		
12.9	22065P22065P00052043 - MPUMALANGA TO HAMMERSDALE FROM (ORIGIN): MPUMALANGA TAXI RANK ON MEYIWA MAIN ROAD, TURN LEFT2011 STREET, TURN RIGHT74095 STREET, TURN RIGHT P385, RIGHT TURN KELLY ROAD, TURN LEFT ANDERSON ROAD ELANGENI INDUSTRIES AND RETURN BACK ON THE SAME ROUTE TO ALL UNITS WITHIN MPUMALANGA (INCLUDING EMALANGENI)		
12.10	22065P22065Q00052034 - MPUMALANGA TAXI RANK TO CATO RIDGE AND ABBATOIR. FROM MPUMALANGA TAXI RANK– MEYIWA MAIN ROAD, TURN LEFT2011 STREET, TURN RIGHT74095 STREET, TURN LEFT P385 BECOMING R103/P1-3, TURN LEFT P423 / EDDY HAGAN. DRIVE INTO CATO RIDGE ABBATOIR TAXI RANK AND RETURN BACK ON THE SAME ROUTE.		



transport

Department:
Transport
Province of KwaZulu-Natal

GAZETTE

LGKZNG45-2022-MAR

REGION: ALL

12.11	<p>22065P22068T10052032 - MPUMALANGA - PIETERMARITZBURG (VIA CHURCH STREET).</p> <p>INBOUND: FROM MPUMALANGA, P385, N3, N3/P338 (UMLAAS ROAD) INTERCHANGE, N3, MARKET ROAD INTERCHANGE, N3, BHAMBATHA (GREYTOWN), CHURCH, MASUKWANA (EAST), BOOM STREET TO BOOM / RETIEF TAXI TERMINAL (KP0013).</p> <p>OUTBOUND: FROM BOOM / TAXI TERMINAL (KP0013), BOOM STREET, MASUKWANA STREET (EAST), ECHO ROAD, ORTHMANN, N8, N3/P338 (UMLAAS ROAD), INTERCHANGE, N3, P385.</p> <p>ALTERNATIVE – INBOUND</p> <p>(A) P385, N3, P418, CHURCH STREET, VR PLANK SQUARE (CAMPERDOWN TAXI RANK KP0021, VR PLANK SQUARE, SHEPSTONE, BISHOP, P418, N3 / P338 (UMLAAS ROAD) INTERCHANGE, N3, MARKET ROAD INTERCHANGE, N3, BHAMBATHA (GREYTOWN), CHURCH STREET, MASUKWANA (EAST), BOOM.</p> <p>(B) P385, N3, P418, CHURCH STREET, VR PLANK SQUARE (CAMPERDOWN TAXI RANK KP0021), VR PLANK SQUARE, SHEPSTONE, BISHOP, P418, N3 / P338 (UMLAAS ROAD), INTERCHANGE, N3, MARKET ROAD INTERCHANGE, N3, ARMITAGE, CHATTERTON, BOSHOF, BOOM STREET, RETIEF STREET, PIETERMARITZ STREET, PINE STREET, BOOM STREET.</p> <p>ALTERNATIVE – OUTBOUND,</p> <p>(A) BOOM STREET, MASUKWANA (EAST), ECHO, ORTHMANN, N8, N3 / P338 (UMLAAS ROAD) INTERCHANGE, P418, CHURCH STREET, VR PLANK SQUARE, SHEPSTONE, BISHOP, P418, N3, P385.</p> <p>RESTRICTIONS: ALONG MARKET ROAD, OFF-RAMP TO MARKET ROAD, ON-RAMP, ONLY OFFLOADING OF PASSENGERS IS PERMITTED. THE LOADING OF PASSENGERS ALONG THIS SECTION OF THE ROUTE IS NOT PERMITTED.</p>
12.12	<p>22065P22068RK00052046 - MPUMALANGA TAXI RANK TO PINETOWN.</p> <p>8. FROM MPUMALANGA TAXI RANK ON MEYIWA MAIN ROAD, TURN LEFT 2011 STREET, TURN RIGHT 74095 STREET, TURN RIGHT P385, TURN RIGHT N3, LEFT M13, PASS EVERTON, MAYTIME STORES, KLOOF, LEFT TURN OLD MAIN ROAD, RIGHT ANDERSON ROAD, LEFT TURN STANFIELD LANE, RIGHT INTO HILL STREET BUS RANK AND RETURN BACK ON THE SAME ROUTE TO ALL UNITS WITHIN MPUMALANGA.</p>



transport

Department:
Transport
Province of KwaZulu-Natal

GAZETTE

LGKZNG45-2022-MAR

REGION: ALL

1) Application Number: APP0134931	2) Gazette Number: LGKZNG45-2022-MAR
3) Applicant: <input type="checkbox"/> SEHLASENYUKA INVESTMENTS ID NO. 2018/597062/07 Association: ZAMOKUHLE TAXI ASSOCIATION (PORT SHEPS)	4) Applicant Address: 20 PIGEON DRIVE YELLOWWOOD PARK 4004
5) Existing Licence Holder: LA MAPHUMULO ID NO. 6812085319087	6) Existing Licence Holder Address: 20 PIGEON DRIVE YELLOWWOOD DURBAN 4004
7) Type of application: NORMAL TRANSFER	8) Operating Licence Number: LGKZN1003000058
9) Vehicle Type: MINIBUS	10) 1 X 15 (SEATED) + 0 (STANDING)
11) Region: UGU-OGWINI	
12.1	2100HE21004R10054976 - PORT SHEPSTONE TO DURBAN PORT SHEPSTONE ALONG RYDER STREET JOINING R102 TO HIBBERDENE LOAD HIBBERDENE, FAFA, UMKOMAAS, AMANZIMTOTI JOINING JOURNEY ROAD TO OFF LOAD ISIPHINGO, REUNION, WEMA TO BROOK STREET 61, AND RETURN TO PORT SHEPSTONE OFFLOAD, UMTHWALUME, HIBBERDENE TO PORT SHEPSTONE TAXI RANK RYDER STREET.
12.2	22067A22066O10054977 - 2. PORT SHEPSTONE TO UMZINTO PORT SHEPSTONE TAXI RANK ALONG RYDER STREET JOINING R102 TO HIBBERDEN JOINING SEZELA ROAD TO UMZINTO TAXI RANK RETURN TO PORT SHEPSTONE TAXI RANK OFF LOAD FAFA, HIBBERDENE DIRECT TO PORT SHEPSTONE TAXI RANK.
12.3	2100HE3202US10054979 - PORT SHEPSTONE TO MTATA PORT SHEPSTONE TAXI RANK TO MANDELA DRIVE ALONG N2 IZINGOLWENI- HARDING- KOKSTAD OFF LOAD MT. AYLIFF, OUMBU, TSOLO, MT FREE TO UMTATA TO MADERIA STREET, AND RETURN TO PORT SHEPSTONE. OFF LOAD PADDOCK, MURCHISON, BOBOYI, MARBURG BATES DIRECT TO PORT SHEPSTONE TAXI RANK.
12.4	2100HE11008Z10054980 - 4. PORT SHEPSTONE TO JOHANNESBURG. PORT SHEPSTONE TAXI RANK TO RYDER STREET JOINING R102 TO HIBBERDENE TURN WINKELSPRUIT TO UMBUMBULU TO PIETERMARITZBURG TO N3 WEST JOHANNESBURG, INTO AND ALONG HARROW ROAD, ANDERSON STREET TO WANDERERS STREET TAXI RANK JOHANNESBURG AND RETURN.



transport

Department:
Transport
Province of KwaZulu-Natal

GAZETTE

LGKZNG45-2022-MAR

REGION: ALL

1) Application Number: APP0135886	2) Gazette Number: LGKZNG45-2022-MAR
3) Applicant: □ DAMIANS TRANSPORT ID NO. 2020/143348/07 Association: PHOENIX TAXI ASSOCIATION	4) Applicant Address: 10 LENTFERN PLACE REDFERN PHOENIX 4068
5) Existing Licence Holder: NOT APPLICABLE ID NO. NOT APPLICABLE	6) Existing Licence Holder Address: NOT APPLICABLE
7) Type of application: NEW OPERATING LICENCE	8) Operating Licence Number: LGKZN1403002898
9) Vehicle Type: MINIBUS TAXI	10) 1 X 9-16 (SEATED) + 0 (STANDING)
11) Region: GREATER NORTH	
12.1	KZPRERC2759398 - PHOENIX INNER CIRCLE ROUTE UNIT 1 – UNIT 13 FROM PHOENIX TAXI RANK NO.86 INTO PANDORA ROAD, PICK UP PASSENGERS, LEFT TO LONGCROFT ROAD, PICK UP PASSENGERS, RIGHT TO PHOENIX HIGHWAY, PICK UP PASSENGERS, RIGHT TO LONG BURY, PICK UP PASSENGERS, CROSS PHOENIX HIGHWAY TO LENHAM DRIVE PICK UP PASSENGERS, LEFT TO FERNHAM DRIE, PICK UP PASSENGERS INTO INDUSTRIAL PARK DRIVE PICK UP PASSENGERS LEFT TO HUNSLET DRIVE PICK UP PASSENGERS, RIGHT TO ABERDARE DRIVE PICK UP PASSENGERS RIGHT TO PHOENIX HIGHWAY, PICK UP PASSENGERS TO HILLHEAD DRIVE RIGHT TO WHITE HOUSE AND RETURN TO PHOENIX ON THE SAME ROUTE.
12.2	KZPRERC2759447 - INNER CIRCLE UNIT 1, 2, 3, 4, 7 AND 8 FROM PHOENIX TAXI RANK NO.86, LEFT TO LONGCROFT PICK UP PASSENGERS, RIGHT TO PHOENIX HIGHWAY PICK UP PASSENGERS, RIGHT TO RIDGECROFT DRIVE PICK UP PASSENGERS, RIGHT TO LONGBURY DRIVE PICK UP PASSENGERS, LEFT TO CROFTBURY DRIVE PICK UP PASSENGERS, LEFT TO EASTBURY DRIVE PICK UP PASSENGERS, RIGHT TO WHITE HOUSE SHOPPING CENTRE. FROM WHITE HOUSE SHOPPING CENTRE INTO R103 LEFT INTO PHOENIX HIGHWAY, LEFT TO GREENBURY DRIVE, LEFT TO DALEVIEW DRIVE, LEFT TO STONEBRIDGE DRIVE, LEFT TO RISEGATE DRIVE, LEFT TO STONEBRIDGE DRIVE AGAIN, RIGHT TO GREENBURY DRIVE, LEFT TO TOWER ROAD, LEFT TO CARDINAL ROAD, RIGHT TO STONEBRIDGE DRIVE, LEFT TO ACARA STREET, LEFT TO STONEBRIDGE DRIVE, LEFT TO PHOENIX HIGHWAY, RIGHT TO PANDORA INTO PHOENIX PLAZA TAXI RANK NO.86.
12.3	KZPRERC2759496 - INNER CIRCLE UNIT 1, 2, 3, 4, 5, 6, 7, 8, 9, 10, 11, 12 AND 13 FROM PHOENIX TAXI RANK NO. 86 TO PANDORA ROAD, RIGHT TO LONGCROFT PICK UP PASSENGERS, RIGHT TO LONGBURY DRIVE PICK UP PASSENGERS, INTO LENHAM DRIVE PICK UP PASSENGERS, LEFT TO WHETSTONE DRIVE, PICK UP PASSENGERS, LEFT TO BROOKSTONE DRIVE PICK UP PASSENGERS AND RETURN AT THE CLINIC, PICK UP PASSENGERS, LEFT TO FERNHAM DRIVE PICK UP PASSENGERS, LEFT TO PHOENIX INDUSTRIAL PARK PICK UP PASSENGERS RIGHT TO PHOENIX HIGHWAY PICK UP PASSENGERS LEFT TO CLAYFIELD DRIVE PICK UP PASSENGERS, LEFT TO CRANBROOK DRIVE PICK UP PASSENGERS, RIGHT TO ROCKFORD DRIVE, LEFT TO REDBURY DRIVE, LEFT TO RUSTON PLACE PICK UP PASSENGERS, LEFT TO PHOENIX HIGHWAY PICK UP PASSENGERS, RIGHT TO R03 INTO WHITE HOUSE AND RETURN ON THE SAME ROUTE.
12.4	KZPRERC2759545 - INNER CIRCLE UNIT 13, 14, 15 AND 16 FROM PHOENIX PLAZA TAXI RANK NO.86, RIGHT TO PANDORA STREET PICK UP PASSENGERS, RIGHT TO PHATHEON STREET PICK UP PASSENGERS, RIGHT TO J G CHAMPION DRIVE PICK UP PASSENGERS, RIGHT TO BRAISFORD AVENUE PICK UP PASSENGERS INTO TATFORD AVENUE PICK UP PASSENGERS, LEFT TO RUEFORD AVENUE PICK UP PASSENGERS, LEFT TO SUNFORD AVENUE PICK UP PASSENGERS, RIGHT TO LENHAM DRIVE PICK UP PASSENGERS, LEFT TO NORTH CROFT AVENUE PICK UP PASSENGERS LEFT TO AVELIN CRESCENT PICK UP PASSENGERS RIGHT TO NEDLEN ROAD PICK UP PASSENGERS, RIGHT TO ESLEEN CRESCENT PICK UP PASSENGERS LEFT TO NORTH CROFT DRIVE PICK UP PASSENGERS, LEFT TO ESLEEN CRESCENT PICK UP PASSENGERS RIGHT TO RUFFLEEN ROAD PICK UP PASSENGERS RIGHT TO LENHAM DRIVE PICK UP PASSENGERS, LEFT TO WESTHAM DRIVE, PICK UP PASSENGERS RIGHT TO HEXHAM ROAD, PICK UP PASSENGERS, LEFT TO IVERHAM ROAD, PICK UP PASSENGERS RIGHT TO CHIPPENHAM ROAD PICK UP PASSENGERS RIGHT TO WESTHAM ROAD PICK UP PASSENGERS AND TURN BACK AT KWAMAMBA STORES ON WESTHAM ROAD, PICK UP PASSENGERS LEFT TO HEXHAM ROAD, PICK UP PASSENGERS LEFT TO BROOKSFERN ROAD, PICK UP PASSENGERS RIGHT TO TOTTENHAM PLACE, PICK UP PASSENGERS LEFT TO HEXHAM, LEFT TO TWICKENHAM PLACE PICK UP PASSENGERS LEFT TO HEXAM, LEFT TO WESTHAM ROAD PICK UP PASSENGERS, LEFT TO LENHAM PICK UP PASSENGERS RIGHT TO JG CHAMPION DRIVE PICK UP PASSENGERS LEFT TO PHOENIX HIGHWAY RIGHT TO PHATHEON INTO PHOENIX PLAZA TAXI RANK NO.86.
12.5	KZPRERC2759594 - PALM VIEW ROUTE INNER CIRCLE UNIT 20, 21, 23 AND 25 FROM PHOENIX PLAZA TAXI RANK NO.86 LEFT TO PERGUSUS ROAD PICK UP PASSENGERS, RIGHT TO PHOENIX HIGHWAY PICK UP PASSENGERS, LEFT TO HANNAFORD DRIVE PICK UP PASSENGERS, RIGHT TO CANEHAVEN DRIVE PICK UP PASSENGERS, RIGHT TO JG CHAMPION DRIVE PICK UP PASSENGERS, LEFT TO PALMVIEW DRIVE PICK UP PASSENGERS, RIGHT TO TRENANCE PARK DRIVE PICK UP PASSENGERS, LEFT TO CENTRAL PARK DRIVE PICK UP PASSENGERS LEFT TO PALMVIEW DRIVE PICK UP PASSENGERS RIGHT TO JG CHAMPION DRIVE PICK UP PASSENGERS, LEFT TO CANEHAVEN DRIVE PICK UP PASSENGERS, LEFT TO HANNAFORD DRIVE PICK UP PASSENGERS RIGHT TO PHOENIX HIGHWAY PICK UP PASSENGERS LEFT TO LONGCROFT, RIGHT TO PANDORA ROAD TO PHOENIX TAXI RANK NO.86 IN PHOENIX PLAZA.
12.6	KZPRERC2759643 - TERRANCE MANOR ROUTE UNIT 15, 19, 20, 23 AND 24 FROM PHOENIX PLAZA TAXI RANK NO.86 PICK UP PASSENGERS, RIGHT TO PANDORA ROAD PICK UP PASSENGERS RIGHT TO PHARTHENON STREET PICK UP PASSENGERS RIGHT TO CHARTFORD DRIVE PICK UP PASSENGERS, RIGHT TO CHARTFORD DRIVE PICK UP PASSENGERS, LEFT TO SUNFORD DRIVE PICK UP PASSENGERS, RIGHT TO ALLENFORD DRIVE PICK UP PASSENGERS, LEFT TO DIPSIDE ROAD PICK UP PASSENGERS, LEFT TO HANNAFORD DRIVE PICK UP PASSENGERS, LEFT TO CANEHAVEN DRIVE PICK UP PASSENGERS, INTO BROOKDALE DRIVE PICK UP PASSENGERS, LEFT TO CARDHAM DRIVE AND RETURN ON CARDHAM DRIVE TO JOIN CRESTBROOK DRIVE, LEFT TO PALMVIEW DRIVE PICK UP PASSENGERS LEFT TO TENANCE PARK DRIVE PICK UP PASSENGERS, RIGHT TO CENTRAL PARK DRIVE PICK UP PASSENGERS, RIGHT TO TOPALMVIEW DRIVE PICK UP PASSENGERS, RIGHT TO CRESTBROOK DRIVE PICK UP PASSENGERS, LEFT TO BROOKDALE DRIVE PICK UP PASSENGERS TO CANEHAVEN DRIVE PICK UP PASSENGERS, RIGHT TO HANNAFORD DRIVE PICK UP PASSENGERS, RIGHT TO PHOENIX HIGHWAY, PICK UP PASSENGERS, LEFT TO LONGCROFT, RIGHT TO PANDORA STREET TO PHOENIX TAXI RANK NO.86 IN PHOENIX PLAZA.
12.7	KZPRERC2759692 - UNIT 17, 18, 19, 20, 21 AND 22 FROM PHOENIX TAXI RANK NO.86 IN PHOENIX PLAZA, PICK UP PASSENGERS, LEFT TO PARTHENON PICK UP PASSENGERS, RIGHT TO PHOENIX HIGHWAY PICK UP PASSENGERS, LEFT TO STANMORE DRIVE PICK UP PASSENGERS, LEFT TO GROVE END DRIVE PICK UP PASSENGERS, LEFT TO RUDMORE DRIVE PICK UP PASSENGERS, LEFT TO FORESTHAVEN DRIVE PICK UP PASSENGERS, RIGHT TO VIEWHAVEN DRIVE PICK UP PASSENGERS LEFT TO JG CHAMPION PICK UP PASSENGERS, LEFT TO CANEHAVEN DRIVE PICK UP PASSENGERS, LEFT TO FOREST HAVEN DRIVE PICK UP PASSENGERS, LEFT TO CANEHAVEN DRIVE PICK UP PASSENGERS, LEFT TO FOREST HAVEN DRIVE PICK UP PASSENGERS, RIGHT TO HANNAFORD DRIVE PICK UP PASSENGERS, RIGHT TO PHOENIX HIGHWAY, PICK UP PASSENGERS, LEFT TO LONGCROFT, RIGHT TO PANDORA ROAD TO PHOENIX TAXI RANK IN PHOENIX PLAZA.

CONTINUES ON PAGE 258 OF BOOK 3

Printed by and obtainable from the Government Printer, Bosman Street, Private Bag X85, Pretoria, 0001.
Contact Centre Tel: 012-748 6200. eMail: info.egazette@gpw.gov.za
Publications: Tel: (012) 748 6053, 748 6061, 748 6065



KWAZULU-NATAL PROVINCE
KWAZULU-NATAL PROVINSIE
ISIFUNDAZWE SA KWAZULU-NATALI

Provincial Gazette • Provinsiale Koerant • Igazethi Yesifundazwe

(Registered at the post office as a newspaper) • (As 'n nuusblad by die poskantoor geregistreer)
(Irejistiwee njengephephandaba eposihhovisi)

Vol: 16

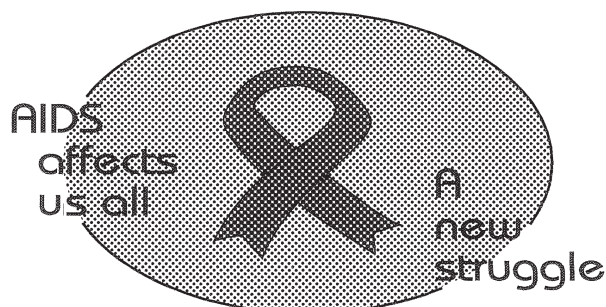
PIETERMARITZBURG

28 APRIL 2022
28 APRIL 2022

No: 2394

PART 3 OF 5

We all have the power to prevent AIDS



**AIDS
HELPLINE**

0800 012 322

DEPARTMENT OF HEALTH

Prevention is the cure

N.B. The Government Printing Works will not be held responsible for the quality of "Hard Copies" or "Electronic Files" submitted for publication purposes

ISSN 1994-4551



9 771994 455008

0 2 3 9 4





transport

Department:
Transport
Province of KwaZulu-Natal

GAZETTE

LGKZNG45-2022-MAR

REGION: ALL

12.8	<p>KZPRERC2759741 - PHOENIX TO VERULAM</p> <p>FROM PHOENIX PLAZA TAXI RANK NO86 TOPHOENIX HIGHWAY PICK UP PASSENGER, TO RANK NO103 PICK UP PASSENGERS, RIGHT TO WHITEHOUSE PICK UP POINT, PICK UP PASSENGERS CONTINUE TO MT EDGEcombe PICK UP POINT PICK UP PASSENGERS CONTINUE ON R03, LEFT TO M27 (JABU NGCOBO DRIVE) INTO IRELAND STREET VERULAM AND RETURN ON THE SAME ROUTE.</p> <p>PHOENIX TO VERULAM (ALTERNATIVE ROUTE)</p> <p>FROM PHOENIX TAXI RANK NO86 PICK UP PASSENGERS LEFT TO PEGASUS STREET PICK UP PASSENGERS LEFT TO PHOENIX HIGHWAY PICK UP PASSENGERS RIGHT TO INDUSTRIAL PARK PICK UP PASSENGERS, RIGHT TO FERNHAM DRIVE PICK UP PASSENGERS, LEFT TO LENHAM DRIVE PICK UP PASSENGERS, LEFT TO JG CHAMPION DRIVE PICK UP PASSENGERS, LEFT TO R02 (GOPALAL HURBANS) RIGHT TO M27, LEFT TO IRELAND STREET TAXI RANK IN VERULAM.</p> <p>RETURN ROUTE</p> <p>FROM IRELAND STREET TAXI RANK IN VERULAM, INTO M27 (JABU NGCOBO) RIGHT TO OLD MAIN ROAD, RIGHT TO PHOENIX PLAZA TAXI RANK IN PHOENIX PLAZA.</p>
12.9	<p>KZPRERC2759790 - PHOENIX TO MT EDGEcombe</p> <p>FROM PHOENIX TAXI RANK NO86 IN PHOENIX PLAZA PICK UP PASSENGERS LEFT TO PANDORA STREET PICK UP PASSENGERS LEFT TO PARTHENON PICK UP PASSENGERS RIGHT TO PHOENIX HIGHWAY PICK UP PASSENGERS RIGHT TO R02, LEFT TO SIPHOSETHU ROAD, LEFT TO FLANDERS DRIVE TO FLANDERS MALL IN MT. EDGEcombe AND RETURN TO PHOENIX PLAZA TAXI RANK NO86 IN PHOENIX PLAZA ON THE SAME ROUTE.</p>
12.10	<p>KZPRERC2759839 - PHOENIX TO DURBAN</p> <p>FROM PHOENIX TAXI RANK NO86 IN PHOENIX PLAZA PICK UP PASSENGERS, LEFT TO PANDORA STREET PICK UP PASSENGERS, LEFT TO PARTHENON PICK UP PASSENGERS, RIGHT TOPHOENIX HIGHWAY PICK UP PASSENGERS, RIGHT TO R02, LEFT TO SIPHOSETHU ROAD, LEFT TO FLANDERS DRIVE, INTO M41, RIGHT INTO BRAMFISHER ROAD, LEFT TO SOLDIERS WAY LEFT TO DENNIS HURLEY STREET, LEFT TO INGCUCE STREET LEFT TO A B XUMA STREET INTO RANK NO79 IN DURBAN.</p> <p>RANK 39 IN DURBAN</p> <p>FROM BRAMFISHER ROAD LEFT TO GREY STREET LEFT TO PRINCE EDWARD STREET TO RANK NO39 IN DURBAN AND RETURN TO PHOENIX.</p> <p>RANK 57 IN DURBAN</p> <p>FROM JULIUS NYERERE AVENUE RIGHT TO MARKET ROAD RIGHT TO JOHANNES NKOSI STREET TO RANK57 IN DURBAN AND RETURN TO PHOENIX.</p> <p>RANK 250 IN DURBAN</p> <p>FROM BRAMFISHER ROAD INTO DAVID WEBSTER STREET RIGHT TO JULIUS NYERERE AVENUE, RIGHT TO MARKET ROAD TAXI RANKNO250 AND RETURN TO PHOENIX.</p>



transport

Department:
Transport
Province of KwaZulu-Natal

GAZETTE

LGKZNG45-2022-MAR

REGION: ALL

1) Application Number: APP0137055	2) Gazette Number: LGKZNG45-2022-MAR
3) Applicant: MJ ZULU ID NO. 4907315397085 Association: RICHARDS BAY TAXI ASSOCIATION	4) Applicant Address: PO BOX 81063 RICHARDS BAY 3900
5) Existing Licence Holder: NOT APPLICABLE ID NO. NOT APPLICABLE	6) Existing Licence Holder Address: NOT APPLICABLE
7) Type of application: NEW OPERATING LICENCE	8) Operating Licence Number: LGKZN0703000740
9) Vehicle Type: MINIBUS	10) 1 X 14 (SEATED) + 0 (STANDING)
11) Region: KING CETSHWAYO	
12.1	2207W32207XJ00051536 - RICHARDSBAY TO EMPANGENI FROM RICHARDSBAY TAXI RANK, ENTERING WEST CENTRAL ARTERIAL, PROCEEDING TO THE JOHN ROSS PARKWAY UNTIL TURNING ON THE LEFT OF THE ROBOT USING TURNER ROAD UNTIL ENTERING EMPANGENI STATION TAXI RANK, OFFLOAD AND LOAD PASSENGERS, TAKE UP TURNER ROAD, GOING TO EMPANGENI A RANK USING R84 IF GOING TO THE RANK AT OK BAZAAR AND LOAD, THEN GO BACK TO THE RICHARDSBAY RANK.
12.2	2207W32206LS10051537 - RICHARDSBAY TO DURBAN FROM RICHARDSBAY RANK JOIN WEST ARTERIAL, PROCEED WITH THE SAME ROAD TO JOHN ROSS PARKWAY, JOIN IT ON THE RIGHT SIDE, STRAIGHT, TURN LEFT, AT THE ROBOT ENTER N2, PROCEED ALONG N2 AND PASS BALLITO, PROCEED TO DURBAN, TURN LEFT TO UMGANGI ROAD AND PROCEED TO DURBAN STATION RANK, OFFLOAD PASSENGERS AND RETURN TO RICHARDSBAY.
12.3	2207W322074410051539 - RICHARDSBAY TO MTUBATUBA FROM RICHARDSBAY RANK ENTERING AT WEST CENTRAL ARTERIAL, TAKE R84, JOINING N2, STRAIGHT TO MTUBA, PASS KWAMBONAMBI TURN OFF, CARRY ON WITH N2, TURNING TO R618 TO R618 TO MTUBATUBA TAXI RANK OFF LOAD, LOAD AND RETURN ALONG THE FORWARD ROUTE IN REVERSE.
12.4	2207W322077Z10051540 - RICHARDS BAY TO MKUZE FROM RICHARDSBAY RANK ENTERING WEST CENTRAL ARTERIAL, TURNING LEFT MF2-31, STRAIGHT UNTIL TURNING TO THE RIGHT HAND SIDE, ENTERING N2, PROCEED STRAIGHT TO MKUZE TAXI RANK OFF LOAD, LOAD AND RETURN ALONG THE FORWARD ROUTE IN REVERSE.
12.5	2207W32207W200051541 - RICHARDS BAY TO MEERENSEE FROM RICHARDSBAY RANK, ENTER WEST CENTRAL ARTERIAL, TURN RIGHT, TAKE NORTH CENTRAL ARTERIAL, PROCEED UNTIL TURNING LEFT ON THE JOHN ROSS PARKWAY, PROCEED WITH THE SAME ROAD, PASS SMALLROADS, E.G. BAYVIEW, BOULEVARD ENTERING THE BEACH, THEN ENTER MEERENSEE SUBURB, PASS ROAD LIKE PIENKIE POOL, CRAYFISH CREEK, KREWELKRING, MEDWAY ROAD TO THE HARBOUR, ENTERING MEERENSEE STOP & RETURN
12.6	2207W32207W100051542 - RICHARDS BAY TO AQUADENE RICHARDSBAY TAXI RANK TO WEST CENTRAL ARTERIAL, PROCEED LEFT TO R84, TURN RIGHT AT THE ROBOT, PASS MAMALIA PROCEED RIGHT OF ARCURUS ANCHOR STREET, ENTER INSIDE AQUADENE SUBURB, OFFLOAD AND LOAD PASSENGERS, RETURN TO RICHARDSBAY RANK



transport

Department:
Transport
Province of KwaZulu-Natal

GAZETTE

LGKZNG45-2022-MAR

REGION: ALL

1) Application Number: APP0137152	2) Gazette Number: LGKZNG45-2022-MAR
3) Applicant: SD NGCONGO ID NO. 5208060714080 Association: M.N.R (UMLAZI WEST) TAXI ASSOCIATION	4) Applicant Address: L 1091 UMLAZI UMLAZI 4031
5) Existing Licence Holder: ME NGCONGO ID NO. 5009115637080	6) Existing Licence Holder Address: LOT 1091 UMLAZI TOWNSHIP P.O UMLAZI KWAZULU-NATAL 4031
7) Type of application: DECEASED TRANSFER	8) Operating Licence Number: LGKZN1203001295
9) Vehicle Type: MINIBUS	10) 1 X 15 (SEATED) + 0 (STANDING)
11) Region: NINGIZIMU 2	
12.1	2202IR2202IR00049126 - FROM THE CORNER OF NGQWELE ROAD AND UKHOZI ROAD (UMLAZI STATION), ALONG NGQWELE ROAD, INTO ROAD NO.1103, LEFT INTO ROAD NO.1204 AND PROCEED TO EZINDONGENI.
12.2	2202IR2202IR00049128 - FROM CORNER OF NGQWELE ROAD AND UKHOZI ROAD (UMLAZI STATION), ALONG NGQWELE ROAD, LEFT INTO MANGOSUTHU HIGHWAY, RIGHT INTO ROAD NO.1204, LEFT INTO ROAD NO.1203, INTO ROAD NO.1403, LEFT INTO PHILA NDWANDWE ROAD, LEFT INTO MANGOSUTHU HIGHWAY AND PROCEED TO EZINDONGENI.
12.3	2202IR2202IR00049129 - FROM THE CORNER OF NGQWELE ROAD AND UKHOZI ROAD (UMLAZI STATION), ALONG NGQWELE ROAD, INTO ROAD NO.1103, RIGHT INTO MABHUDU ROAD, LEFT INTO MQANGALA ROAD, RIGHT INTO MAPHUTHA ROAD, AND RETURN ALONG MAPHUTHA ROAD, LEFT INTO MQANGALA ROAD, RIGHT INTO MAPHUTHA ROAD, LEFT INTO MQANGALA ROAD, RIGHT INTO MABHUDA ROAD, RIGHT INTO ROAD NO.1103, LEFT INTO ROAD NO.1204 AND PROCEED TO EZINDONGENI.
12.4	CLAIRWOOD - KZNBRCDBN001710, ROUTE 10A (IV) DALTON TAXI RANK M4 (SOUTHERN FREEWAY), LEFT EDWIN SWALES OFF-RAMP, RIGHT INTO SOUTH COAST ROAD, INTO EDWIN SWALES VC DRIVE, INTO UMBILO ROAD, GALE STREET, MOORE ROAD, RIGHT INTO SYDNEY ROAD / WILLIAMS ROAD TO DALTON TAXI RANK. ALTERNATIVELY SOUTH COAST ROAD, WESLEY ROAD, MAYDON ROAD, LEFT INTO MOORE ROAD, INTO WILLIAMS ROAD / SYDNEY ROAD, INTO DALTON TAXI RANK. (V) CLAIRWOOD: (A) CLAIRWOOD VIA MONTCLAIR - MANGOSUTHU HIGHWAY, LEFT OLD SOUTH COAST, LEFT INTO PENDLEBURY ROAD, RIGHT INTO LEISCHESTER ROAD, LEFT INTO KENYON HOWDEN ROAD, RIGHT INTO MONTCLAIR ROAD, RIGHT INTO WOOD ROAD, INTO ROLAND CHAPMAN DRIVE, RIGHT INTO BLAMEY ROAD, RIGHT INTO SOUTH COAST ROAD, MANGOSUTHU HIGHWAY UMLAZI (B) CLAIRWOOD MANGOSUTHU HIGHWAY, OLD SOUTH COAST ROAD, SOUTH COAST ROAD, RIGHT INTO SIRDAR ROAD, AND RETURN ALONG SOUTH COAST ROAD, RIGHT INTO MANGOSUTHU HIGHWAY UMLAZI. RESTRICTION : NO PICKING UP OF PASSENGERS WITHIN THE MONTCLAIR ARE FROM ENTERING PENDLEBURY ROAD UNTIL REACHING SOUTH COAST ROAD. (VII) BLUFF MANGOSUTHU HIGHWAY, M4 (SOUTHERN FREEWAY), HIMALAYAS OFF- RAMP INTO SERVICES ROAD RIGHT INTO DURANTA ROAD LEFT INTO TARA ROAD AND PROCEED RIGHT INTO TARA ROAD AND PROCEED RIGHT INTO RICHARDSON ROAD INTO WESELEY ROAD LEFT INTO LIGHTHOUSE ROAD LEFT INTO BLUFF ROAD (M16) AND PROCEED TO SOUTH COAST ROAD LEFT INTO SOUTH COAST ROAD RIGHT INTO MANGOSUTHU HIGHWAY AND PROCEED TO STARTING POINT AS PER THE FORWARD ROUTE ROUTE IN REVERSE. CONDITIONS: NO PICKING UP OF PASSENGERS ALONG THE ROUTE OTHER THAN THOSE DESTINATED FOR UMLAZI.
12.5	2202IR2202IR00049123 - 2. FROM CORNER NGQWELE ROAD AND UKHOZI ROAD (UMLAZI STATION), ALONG UKHOZI ROAD, LEFT INTO MANGOSUTHU HIGHWAY, AND PROCEED TO CORNER OF ROAD 1202 AND MANGOSUTHU HIGHWAY (EZINDONGENI).
12.6	2202IR2202IR00049124 - FROM THE CORNER OF NGQWELE ROAD AND UKHOZI ROAD (UMLAZI STATION), ALONG NGQWELE ROAD, RIGHT INTO MANGOSUTHU HIGHWAY, LEFT INTO JOSIAH DLAMINI ROAD, INTO ROAD NO.1102, LEFT INTO ROAD NO.1103, RIGHT INTO MANGOSUTHU HIGHWAY AND PROCEED TO EZINDONGENI.
12.7	2202IR2202IR00049125 - FROM THE CORNER OF NGQWELE ROAD AND UKHOZI ROAD (UMLAZI STATION), ALONG UKHOZI ROAD, RIGHT INTO MANGOSUTHU HIGHWAY, LEFT INTO JOSIAH DLAMINI ROAD, RIGHT INTO MPEVU ROAD, LEFT INTO ROAD NO.108075 AND RETURN, LEFT INTO MPEVU ROAD, LEFT INTO SCALABA AVENUE, RIGHT INTO MPEVU ROAD, RIGHT INTO ROAD NO.1002, LEFT INTO ROAD NO.1103, RIGHT INTO MANGOSUTHU HIGHWAY AND PROCEED EZINDONGENI.
12.8	2202IR2202IR00049127 - FROM THE CORNER OF NGQWELE ROAD AND UKHOZI ROAD (UMLAZI STATION), ALONG NGQWELE ROAD, LEFT INTO MANGOSUTHU HIGHWAY, RIGHT INTO ROAD NO.1403, INTO ROAD NO.1203, RIGHT INTO ROAD NO.1204 AND PROCEED TO EZINDONGENI.
12.9	2202IR2202IR00049130 - FROM CORNER OF NGQWELE ROAD AND UKHOZI ROAD (UMLAZI STATION), ALONG NGQWELE ROAD, LEFT INTO MANGOSUTHU HIGHWAY, LEFT INTO ROAD NO. 403, RIGHT INTO VENI YENI ROAD, RIGHT INTO SOLOMON MAHLANGU ROAD, LEFT INTO MANGOSUTHU HIGHWAY.
12.10	2202IR2206RK00049134 - UMLAZI TO PINETOWN. 11.1- VIA NEW GERMANY. MANGOSUTHU HIGHWAY, N2 FREEWAY, N8 (WESTERN FREEWAY), M13, LEFT INTO EDEN ROAD, OFF-RAMP RIGHT INTO STAPLETON ROAD, LEFT INTO OLD MAIN ROAD, RIGHT INTO ESKIM ROAD, LEFT INTO SHEPSTONE ROAD, RIGHT INTO CROMPTON STREET, RIGHT INTO HILL STREET AND PROCEED TO TAXI RANK. 11.2- OLD MAIN ROAD. MANGOSUTHU HIGHWAY, N2 FREEWAY, N8 WESTERN FREEWAY, M13 LEFT INTO EDEN ROAD, OFF-RAMP RIGHT INTO STAPLETON ROAD, LEFT INTO OLD MAIN ROAD, LEFT INTO CROMPTON STREET, RIGHT INTO HILL STREET AND PROCEED TO TAXI RANK. 11.3- WESTMEAD. MANGOSUTHU HIGHWAY, N2 FREEWAY, N8 WESTERN FREEWAY, RIGHT INTO RICHMOND ROAD, LEFT INTO WESTMEAD ROAD, RIGHT INTO ALBERT ROAD, LEFT INTO ALEXANDER ROAD, LEFT INTO TRAFFORD ROAD, RIGHT INTO GILLIS ROAD, LEFT INTO RICHMOND ROAD, INTO OLD MAIN ROAD, RIGHT INTO CROMPTON STREET, RIGHT INTO HILL STREET AND PROCEED TO THE TAXI RANK.
12.11	2202IR2202IR00049122 - M.N.R. UMLAZI WEST TAXI ASSOCIATION. DURBAN METRO-DURBAN METRO. FROM THE CORNER OF NGQWELE ROAD AND UKHOZI ROAD (UMLAZI STATION) ALONG NGQWELE ROAD, LEFT INTO ROAD NO.804, INTO ZIHLAHLA ROAD, RIGHT INTO UKHOZI ROAD, LEFT INTO MANGOSUTHU HIGHWAY AND PROCEED TO CNR RD1202 AND MANGOSUTHU HIGHWAY (EZINDONGENI).



transport

Department:
Transport
Province of KwaZulu-Natal

GAZETTE

LGKZNG45-2022-MAR

REGION: ALL

1)	Application Number: APP0137200	2)	Gazette Number: LGKZNG45-2022-MAR
3)	Applicant: IB KHUZWAYO ID NO. 6109245345080 Association: LINDELANI TAXI ASSOCIATION	4)	Applicant Address: C917 NTUZUMA TOWNSHIP KWAMASHU 4359
5)	Existing Licence Holder: NOT APPLICABLE ID NO. NOT APPLICABLE	6)	Existing Licence Holder Address: NOT APPLICABLE
7)	Type of application: NEW OPERATING LICENCE	8)	Operating Licence Number: LGKZN1403001105
9)	Vehicle Type: MINIBUS	10)	1 X 15 (SEATED) + 0 (STANDING)
11)	Region: GREATER NORTH		
12.1	2206MK21004R00049185 - LINDELANI TO DURBAN METRO N.B. ALL THE ROUTES BELOW (ROUTES 1-7) ORIGINATE FROM THE ABOVE ROUTES. A, B OR C. FORWARD ROUTE 1A INANDA ROAD (M21), INTO INANDA HIGHWAY, BACK INTO INANDA ROAD (M21) INTO SEA COW LAKE ROAD, RIGHT INTO NORTH COAST ROAD, INTO UMGENI ROAD, INTO SOLDIERS WAY, RIGHT INTO FIELD STREET AND PROCEED TO SOLDIERS WAY TAXI RANK, OR ALONG FIELD STREET, LEFT INTO LEOPOLD STREET, RIGHT INTO WARWICK AVENUE, LEFT INTO ETNA LANE PROCEEDING TO WARWICK AVENUE/CANONGATE ROAD TAXI RANK.		
12.2	21004R21004R00049190 - DURBAN METRO TO DURBAN METRO ALTERNATIVELY FROM SOLDIERS WAY TAXI RANK, RIGHT INTO FIELD STREET, LEFT INTO LEOPOLD STREET, ALONG LEOPOLD STREET, INTO CANNONGATE ROAD, INTO THE N3, WESTBOUND, ALONG THE N3, INTO THE ON- RAMP TO THE N2, ALONG THE N2, LEFT INTO INANDA ROAD OFF RAMP, LEFT INTO INANDA ROAD (M21), INTO INANDA HIGHWAY AND CONTINUE AS PER ANY OF THE ABOVE ROUTES.		
12.3	2206MK2206M100049191 - LINDELANI TO POINT INANDA ROAD (M21), INTO INANDA HIGHWAY, BACK INTO INANDA ROAD (M21), INTO SEA COW LAKE ROAD, RIGHT INTO NORTH COAST ROAD, INTO UMGENI ROAD(R102), LEFT INTO ARGYLE ROAD, RIGHT INTO BRICKHILL ROAD, INTO POINT, INTO POINT ROAD, RIGHT INTO BAY TERRACE, RIGHT INTO STANGER STREET, LEFT INTO ORDNANCE ROAD, LEFT INTO SOLDIERS WAY, RIGHT INTO QUEEN STREET, RIGHT INTO FIELD STREET, AND PROCEED TO SOLDIERS WAY TAXI RANK, OR LEFT INTO LEOPOLD STREET, RIGHT INTO WARWICK AVENUE, LEFT INTO ETNA LANE AND PROCEED TO WARWICK AVENUE/CANONGATE ROAD TAXI RANK.		



transport

Department:
Transport
Province of KwaZulu-Natal

GAZETTE

LGKZNG45-2022-MAR

REGION: ALL

12.4	<p>2206MK21004R00049182 - LINDELANI TO DURBAN FORWARD ROUTE A FROM AN INFORMAL RANK (KWANDLANZI) ON NEW ROAD, ALONG NEW ROAD, LEFT INTO VXAMU AVENUE, OR, (RIGHT INTO DUKUZA STREET, LEFT INTO STREET NO.106604), RIGHT INTO STREET NO.106487, ALONG STREET NO.106487, TURN RIGHT INTO STREET NO.106585, INTO STREET NO.106583, RIGHT INTO INGCEBO DRIVE, LEFT INTO NEWLANDS EXPRESS WAY, RIGHT INTO KHANGELA STREET, ALONG KHANGELA STREET, RIGHT INTO NEWLANDS EXPRESS WAY, LEFT INTO CASTLEHILL DRIVE, LEFT INTO HILLDALE DRIVE, RIGHT INTO BRIARDALE DRIVE, RIGHT INTO INANDA ROAD (M21).</p> <p>1.2 FROM AN INFORMAL RANK (KWANDLANZI) LINDELANI ON NEW ROAD, ALONG NEW ROAD, LEFT INTO NEWLANDS EXPRESS WAY, TURN RIGHT INTO AN UNNAMED ROAD TO THE QUARRY, ALONG THIS ROAD PASSING THE ROAD TO EMOLWENI CEMETERY, CONTINUE UNTIL THE QUARRY AND RETURN ALONG THE SAME ROUTE TO NEWLANDS EXPRESS WAY, TURN RIGHT INTO NEWLANDS EXPRESS WAY, TURN RIGHT INTO DUKUZA ROAD, TURN RIGHT INTO NEWLANDS EXPRESS WAY, LEFT INTO KHANGELA STREET, ALONG KHANGELA STREET, RIGHT INTO NEWLANDS EXPRESS WAY, LEFT INTO CASTLEHILL DRIVE, LEFT INTO HILLDALE DRIVE, RIGHT INTO BRIARDALE DRIVE, RIGHT INTO INANDA ROAD (M21).</p> <p>1.3 FORWARD ROUTE FROM INFORMAL TAXI RANK ON DUKUZA STREET LINDELANI NEAR NEWLANDS EXPRESS WAY (DIRT ROAD), ALONG DUKUZA STREET, INTO VXAMU AVENUE, RIGHT INTO STREET NO.106487, ALONG STREET NO.106487, TURN RIGHT INTO STREET NO.106585, INTO STREET NO.106583, RIGHT INTO INGCEBO DRIVE, LEFT INTO NEWLANDS EXPRESS WAY, RIGHT INTO KHANGELA STREET, ALONG KHANGELA STREET, RIGHT INTO NEWLANDS EXPRESS WAY, LEFT INTO CASTLEHILL DRIVE, LEFT INTO HILLDALE DRIVE, RIGHT INTO BRIARDALE DRIVE, RIGHT INTO INANDA ROAD (M21).</p> <p>NB ALL THE ROUTES BELOW ORIGINATE FROM THE ABOVE STARTING POINTS.</p> <p>ALTERNATE ROUTE: 1.4. FORWARD ROUTE INANDA ROAD (M21), INTO INANDA HIGHWAY, BACK INTO INANDA ROAD (M21), INTO SEA COW LAKE ROAD, RIGHT INTO NORTH COAST ROAD, INTO UMGENI ROAD (R102), INTO SOLDIERS WAY TAXIRANK, OR FIELD STREET, LEFT INTO LEOPOLD STREET, RIGHT INTO WARWICK AVENUE, LEFT INTO ETNA LANE PROCEEDING TO WARWICK AVENUE/CANONGATE ROAD TAXI RANK.</p> <p>1.5 FORWARD ROUTE INANDA ROAD (M21), INTO INANDA HIGHWAY, BACK INTO INANDA ROAD (M21), RIGHT INTO AN ON RAMP TO THE N2, LEFT INTO NEW UMGENI ROAD (M19), ALONG M19, RIGHT INTO ALPINE ROAD (M10), INTO BRICKFIELD ROAD, RIGHT INTO RANDELS ROAD, LEFT INTO AN ON RAMP TO THE N8, EASTBOUND, ALONG THE N8, INTO COMMERCIAL ROAD, LEFT INTO FIELD STREET, AND PROCEED TO SOLDIERS WAY TAXI RANK, OR ALONG FIELD STREET, LEFT INTO LEOPOLD STREET, RIGHT INTO WARWICK AVENUE, LEFT INTO ETNA LANE AND PROCEED TO WARWICK AVENUE/CANONGATE ROAD TAXI RANK.</p> <p>1.6 FORWARD ROUTE INANDA ROAD (M21), INTO INANDA HIGHWAY, BACK INTO INANDA ROAD (M21), RIGHT INTO THE ON RAMP TO THE N2, ALONG THE N2, LEFT INTO N3 OFF-RAMP, ALONG THE N3, INTO COMMERCIAL ROAD, LEFT INTO FIELD STREET AND PROCEED TO SOLDIERS WAY, OR ALONG FIELD STREET, LEFT INTO LEOPOLD STREET, RIGHT INTO WARWICK AVENUE, LEFT INTO ETNA LANE AND PROCEED TO WARWICK AVENUE/CANONGATE ROAD TAXI RANK. N.B. ALL THE ROUTES BELOW (ROUTES 1-7) ORIGINATE FROM THE ABOVE ROUTES. A, B OR C.</p> <p>FORWARD ROUTE 1A INANDA ROAD (M21), INTO INANDA HIGHWAY, BACK INTO INANDA ROAD (M21) INTO SEA COW LAKE ROAD, RIGHT INTO NORTH COAST ROAD, INTO UMGENI ROAD, INTO SOLDIERS WAY, RIGHT INTO FIELD STREET AND PROCEED TO SOLDIERS WAY TAXI RANK, OR ALONG FIELD STREET, LEFT INTO LEOPOLD STREET, RIGHT INTO WARWICK AVENUE, LEFT INTO ETNA LANE PROCEEDING TO WARWICK AVENUE/CANONGATE ROAD TAXI RANK. A, B OR C.</p> <p>FORWARD ROUTE 1B INANDA ROAD (M21) INTO INANDA HIGHWAY, BACK INTO INANDA ROAD (M21), RIGHT INTO AN ON-RAMP TO THE N2, LEFT INTO NEW UMGENI ROAD (M19), ALONG M19, RIGHT INTO ALPINE ROAD (M10), INTO BRICKFIELD ROAD, RIGHT INTO RANDELS ROAD, LEFT INTO AN ON-RAMP TO THE N8, EASTBOUND, ALONG THE N8, INTO COMMERCIAL ROAD, LEFT INTO FIELD STREET AND PROCEED TO SOLDIERS WAY TAXI RANK, OR ALONG FIELD STREET, LEFT INTO LEOPOLD STREET, RIGHT INTO WARWICK AVENUE, LEFT INTO ETNA LANE PROCEEDING TO WARWICK AVENUE/CANONGATE ROAD TAXI RANK.</p> <p>FORWARD ROUTE 1C INANDA ROAD (M21) INTO INANDA HIGHWAY, BACK INTO INANDA ROAD (M21), RIGHT INTO AN ON-RAMP TO THE N2, ALONG THE N2, LEFT INTO THE N3 OFF-RAMP, ALONG THE N3, INTO COMMERCIAL ROAD, LEFT INTO FIELD STREET AND PROCEED TO SOLDIERS WAY, OR ALONG FIELD STREET, LEFT INTO LEOPOLD STREET, RIGHT INTO WARWICK AVENUE, LEFT INTO ETNA LANE AND PROCEED TO WARWICK AVENUE/CANONGATE ROAD TAXI RANK.</p>
12.5	<p>2206MK2206U800049193 - LINDELANI TO UMHLANGA ROCKS</p> <p>FROM LINDELANI TAXI RANK, ALONG THE ROUTES DESCRIBED IN ABOVE, INTO NEWLANDS EXPRESS WAY, LEFT INTO MPANGELE ROAD, ALONG MPANGELE ROAD, LEFT INTO MALANDELA ROAD, ALONG MALANDELA ROAD, RIGHT INTO THE ON-RAMP TO KWAMASHU HIGHWAY (M25), ALONG M25 INTO R102, LEFT INTO RINALDO ROAD, LEFT INTO UMHLANGA ROCKS DRIVE, ALONG UMHLANGA ROCKS DRIVE (M2), INTO LIGHTHOUSE ROAD, LEFT INTO TANAGER WAY AND PROCEED TO AN APPROVED TAXI RANK ON TANAGER WAY DIRECT AND RETURN ALONG THE SAME ROUTE IN REVERSE</p> <p>ALTERNATE KWAMASHU HIGHWAY (M25), LEFT INTO THE ON-RAMP TO THE NATIONAL ROUTE (N2), ALONG THE N2, LEFT INTO THE OFF-RAMP TO M41, RIGHT INTO M41, ALONG M41, LEFT INTO UMHLANGA ROCKS DRIVE OFF-RAMP, TURN LEFT INTO UMHLANGA ROCKS DRIVE, ALONG UMHLANGA ROCKS DRIVE, TURN RIGHT INTO LIGHTHOUSE ROAD, LEFT INTO TANAGER WAY AND PROCEED TO THE APPROVED TAXI RANK ON TANAGER WAY DIRECT AND RETURN ALONG THE SAME ROUTE IN REVERSE.</p>
12.6	<p>2206MK2206MK00049172 - LINDELANI TO KWAMASHU STATION- TOWN CENTRE.</p> <p>FROM LINDELANI TAXI RANK ALONG THE ROUTES DETAILED ABOVE WITHIN LINDELANI AREA, INTO NEWLANDS EXPRESS WAY, LEFT INTO MPANGELE ROAD, LEFT INTO MALANDELA ROAD AND PROCEED ALONG MALANDELA ROAD TO KWAMASHU MAIN / MALANDELA ROAD TAXI RANK AT THE TOWN CENTRE DIRECT AND RETURN ALONG THE SAME ROUTE IN REVERSE.</p>
12.7	<p>2206MK2206RK00049180 - LINDELANI TO PINETOWN.</p> <p>FROM INANDA ROAD (M21), INTO INANDA HIGHWAY, BACK INTO INANDA ROAD (M21), RIGHT INTO THE ON-RAMP TO THE N2, RIGHT INTO UMGENI ROAD (M19), ALONG M19, TURN RIGHT INTO BLAIR ATHOLL ROAD (M82), INTO SHEPSTONE ROAD (M32), OR LEFT INTO CHELSEA AVENUE. LEFT INTO ESCOM ROAD, RIGHT INTO ST. JOHN'S AVENUE, RIGHT INTO OLD MAIN ROAD, LEFT INTO CROMPTON ROAD, RIGHT INTO HILL STREET AND PROCEED TO THE END POINT DIRECT AND RETURN.</p> <p>2.2 ALONG THE ABOVE ROUTES, INTO OLD MAIN ROAD, INTO RICHMOND ROAD, RIGHT INTO ALEXANDER ROAD, LEFT INTO ALBERT STREET, RIGHT INTO MALCOLM ROAD, RIGHT INTO CIRCUIT ROAD, INTO KYALAMI ROAD, RIGHT INTO HILLCLIMB ROAD, LEFT INTO TRAFFORD ROAD, RIGHT INTO ALEXANDER ROAD, TO THE END POINT ON ALEXANDER ROAD DIRECT AND RETURN.</p>
12.8	<p>2206MK2206MK00049195 - DURBAN CBD TO LINDELANI</p> <p>FROM SOLDIERS WAY TAXI RANK, RIGHT INTO FIELD STREET, INTO ALBERT STREET, INTO UMGENI ROAD (R102), INTO NORTH COAST ROAD, LEFT INTO SEA COW LAKE ROAD, INTO INANDA ROAD (M21), ALONG INANDA ROAD, INTO INANDA HIGHWAY AND CONTINUE AS PER THE RETURN ROUTES IN 7.1 OR 7.3 ABOVE.</p>



transport

Department:
Transport
Province of KwaZulu-Natal

GAZETTE

LGKZNG45-2022-MAR

REGION: ALL

12.9	<p>2206MK21004R00049178 - LINDELANI TO DURBAN.</p> <p>1.1 FROM AN INFORMAL RANK (KWANDLANZI), LINDELANI ON NEW ROAD, ALONG NEW ROAD, LEFT INTO VXAMU AVENUE, OR, (RIGHT INTO DUKUZA STREET, LEFT INTO STREET NO.106604), RIGHT INTO STREET NO.106487, ALONG STREET NO.106487, TURN RIGHT INTO STREET NO.106585, INTO STREET NO.106583, RIGHT INTO INGCEBO DRIVE, LEFT INTO NEWLANDS EXPRESS WAY, RIGHT INTO KHANGELA STREET, ALONG KHANGELA STREET, RIGHT INTO NEWLANDS EXPRESS WAY, LEFT INTO CASTLEHILL DRIVE, LEFT INTO HILLDALE DRIVE, RIGHT INTO BRIARDALE DRIVE, RIGHT INTO INANDA ROAD (M21).</p> <p>1.2 FROM AN INFORMAL RANK (KWANDLANZI), LINDELANI ON NEW ROAD, ALONG NEW ROAD, LEFT INTO NEWLANDS EXPRESS WAY, TURN RIGHT INTO AN UNNAMED ROAD TO THE QUARRY, ALONG THIS ROAD PASSING THE ROAD TO EMOLWENI CEMETRY, CONTINUE UNTIL THE QUARRY AND RETURN ALONG THE SAME ROUTE TO NEWLANDS EXPRESS WAY, TURN RIGHT INTO NEWLANDS EXPRESS WAY, TURN RIGHT INTO DUKUZA ROAD, TURN RIGHT INTO NEWLANDS EXPRESS WAY, LEFT INTO KHANGELA STREET, ALONG KHANGELA STREET, RIGHT INTO NEWLANDS EXPRESS WAY, LEFT INTO CASTLEHILL DRIVE, LEFT INTO HILLDALE DRIVE, RIGHT INTO BRIARDALE DRIVE, RIGHT INTO INANDA ROAD (M21).</p> <p>1.3 FROM AN INFORMAL TAXI RANK ON DUKUZA STREET LINDELANI NEAR NEWLANDS EXPRESS WAY (DIRT ROAD), ALONG DUKUZA STREET, INTO VXAMU AVENUE, RIGHT INTO STREET NO.106487, ALONG STREET NO.106487, TURN RIGHT INTO STREET NO.106585, INTO STREET NO.106583, RIGHT INTO INGCEBO DRIVE, LEFT INTO NEWLANDS EXPRESS WAY, RIGHT INTO KHANGELA STREET, ALONG KHANGELA STREET, RIGHT INTO NEWLANDS EXPRESS WAY, LEFT INTO CASTLEHILL DRIVE, LEFT INTO HILLDALE DRIVE, RIGHT INTO BRIARDALE DRIVE, RIGHT INTO INANDA ROAD (M21).</p> <p>N.B. ALL THE ROUTES BELOW ORIGINATE FROM THE ABOVE STARTING POINTS.</p> <p>ALTERNATE ROUTE: 1.4 FORWARD ROUTE INANDA ROAD (M21), INTO INANDA HIGHWAY, BACK INTO INANDA ROAD (M21), INTO SEA COW LAKE ROAD, RIGHT INTO NORTH COAST ROAD, INTO UMGENI ROAD (R102), INTO SOLDIERS WAY, RIGHT INTO PINE STREET INTO FIELD STREET AND PROCEED TO SOLDIERS WAY TAXI RANK, OR FIELD STREET, LEFT INTO LEOPOLD STREET, RIGHT INTO WARWICK AVENUE, LEFT INTO ETNA LANE PROCEEDING TO WARWICK AVENUE/CANONGATE ROAD TAXI RANK.</p> <p>1.5 FROM INANDA ROAD (M21), INTO INANDA HIGHWAY, BACK INTO INANDA ROAD (M21), RIGHT INTO AN ON-RAMP TO THE N2, LEFT INTO NEW UMGENI ROAD (M19), ALONG M19, RIGHT INTO ALPINE ROAD (M10), INTO BRICKFIELD ROAD, RIGHT INTO RANDELS ROAD, LEFT INTO AN ON-RAMP.</p>
12.10	<p>2206MK2206M100049179 - LINDELANI TO POINT</p> <p>FROM INANDA ROAD (M21), INTO INANDA HIGHWAY, BACK INTO INANDA ROAD (M21), INTO SEA COW LAKE ROAD, RIGHT INTO NORTH COAST ROAD, INTO UMGENI ROAD, LEFT INTO ARGYLE ROAD, RIGHT INTO BRICKHILL ROAD, INTO POINT ROAD, RIGHT INTO BAY TERRACE, RIGHT INTO STANGER STREET, LEFT INTO ORDINANCE ROAD, LEFT INTO SOLDIERS WAY, RIGHT INTO QUEEN STREET, RIGHT INTO FIELD STREET, AND PROCEED TO SOLDIERS WAY TAXI RANK, OR, LEFT INTO LEOPOLD STREET, RIGHT INTO WARWICK AVENUE, LEFT INTO ETNA LANE AND PROCEED TO WARWICK AVENUE/CANONGATE TAXI RANK.</p>
12.11	<p>2206MK2206S900049181 - LINDELANI TO KWAMASHU STATION -TOWN CENTRE.</p> <p>ALONG THE ROUTES DETAILED ABOVE WITHIN LINDELANI AREA (A, B OR C), INTO NEWLANDS EXPRESS WAY, LEFT INTO MPANGELE ROAD, LEFT INTO MALANDELA ROAD AND PROCEED ALONG MALANDELA ROAD TO KWAMASHU MAIN / MALANDELA ROAD TAXI RANK AT THE TOWN CENTRE DIRECT AND RETURN ALONG THE SAME ROUTE IN REVERSE.</p>
12.12	<p>2206MK2206U800049183 - LINDELANI TO UMHLANGA ROCKS</p> <p>ALONG THE ROUTES DESCRIBED IN (A, B OR C) ABOVE, INTO NEWLANDS EXPRESS WAY, LEFT INTO MPANGELE ROAD, ALONG MPANGELE ROAD, LEFT INTO MALANDELA ROAD, ALONG MALANDELA ROAD, RIGHT INTO THE ON-RAMP TO KWAMASHU HIGHWAY (M25), ALONG M25 INTO R102, LEFT INTO RINALDO ROAD, LEFT INTO UMHLANGA ROCKS DRIVE (M12), INTO LIGHTHOUSE ROAD TO AN APPROVED TAXI RANK ON TANAGER WAY.</p> <p>ALTERNATIVE ROUTE.</p> <p>FROM KWAMASHU HIGHWAY (M25), LEFT INTO THE ON-RAMP TO THE NATIONAL ROUTE (N2), ALONG THE N2, LEFT INTO THE OFF-RAMP TO M41, RIGHT INTO M41, ALONG M41, LEFT INTO UMHLANGA ROCKS DRIVE OFF-RAMP, TURN LEFT INTO UMHLANGA ROCKS DRIVE, ALONG UMHLANGA ROCKS DRIVE, TURN RIGHT INTO LIGHTHOUSE ROAD, LEFT INTO TANAGER WAY AND PROCEED TO THE END POINT ON TANAGER WAY DIRECT AND RETURN ALONG THE SAME ROUTE IN REVERSE.</p>
12.13	<p>2206MK2206SA00049192 - FORWARD ROUTE</p> <p>3. LINDELANI TO PHOENIX TAXI RANK</p> <p>FROM LINDELANI TAXI RANK ON DUKUZA STREET, ALONG DUKUZA STREET, INTO VXAMU DRIVE, RIGHT INTO IHOLOMBHE DRIVE, RIGHT INTO ITHENDELE DRIVE, LEFT INTO NTUZUMA ACCESS ROAD, INTO INDUSTRIAL PARK ROAD, LEFT ONTO PHOENIX HIGHWAY, RIGHT INTO PARTHENON STREET, LEFT AND PROCEED TO PHOENIX TAXI RANK DIRECT AND RETURN ALONG THE SAME ROUTE IN REVERSE.</p>
12.14	<p>21004R2206MK00049186 - DURBAN METRO TO LINDELANI</p> <p>7.1. DURBAN TO LINDELANI FROM CANONGATE ROAD / WARWICK AVENUE TAXI RANK.</p> <p>RIGHT INTO ETNA LANE, LEFT INTO WARWICK AVENUE, RIGHT INTO ALICE STREET, LEFT INTO ALBERT STREET, INTO UMGENI ROAD, ALONG UMGENI ROAD, INTO NORTH COAST ROAD, LEFT INTO SEA COW LAKE ROAD, INTO INANDA ROAD (M21), INTO INANDA HIGHWAY, LEFT INTO NEWLANDS WEST DRIVE, ALONG NEWLANDS WEST DRIVE, RIGHT INTO CASTLEHILL DRIVE, LEFT INTO NEWLANDS EXPRESS WAY AND PROCEED TO LINDELANI USING EITHER ROUTE 1.1, 1.2, OR 1.3 ABOVE IN REVERSE DIRECTION.</p> <p>7.2 ALTERNATIVELY.</p> <p>INANDA ROAD (M21), LEFT INTO BRIARDALE DRIVE, LEFT INTO HILLDALE DRIVE, RIGHT INTO CASTLEHILL DRIVE, RIGHT INTO NEWLANDS EXPRESS WAY AND PROVED TO LINDELANI USING ANY OF ROUTES 1.1, 1.2 OR 1.3 IN REVERSE.</p>
12.15	<p>239J992206MK00049187 - WARWICK AVENUE TO LINDELANI</p> <p>7.3 FROM CANONGATE ROAD / WARWICK AVENUE TAXI RANK.</p> <p>RIGHT INTO ETNA LANE, LEFT INTO WARWICK AVENUE, RIGHT INTO ALICE STREET, RIGHT INTO ALICE STREET, RIGHT INTO MARKET ROAD, RIGHT INTO LEOPOLD STREET, INTO CANONGATE ROAD, INTO THE WESTERN FREEWAY (N8), INTO THE ON- RAMP TO THE N2, ALONG THE N2, LEFT INTO THE OFF-RAMP TO INANDA ROAD, LEFT INTO INANDA ROAD (M21), INTO INANDA HIGHWAY, AND PROCEED AS PER THE RETURN ROUTE 7.1 AND ALTERNATIVE ROUTE 7.2 ABOVE.</p>



transport

Department:
Transport
Province of KwaZulu-Natal

GAZETTE

LGKZNG45-2022-MAR

REGION: ALL

12.16	<p>239J2Q2206MK00049188 - SOLDIERS WAY (DURBAN CBD) TO LINDELANI</p> <p>FROM SOLDIERS WAY TAXI RANK, RIGHT INTO FIELD STREET, INTO ALBERT STREET, INTO UMGENI ROAD (R02), INTO NORTH COAST ROAD, LEFT INTO SEA COW LAKE ROAD, INTO INANDA ROAD (M21), ALONG INANDA ROAD, INTO INANDA HIGHWAY AND CONTINUE AS PER THE RETURN ROUTES 1A OR 1C ABOVE.</p> <p>ALTERNATIVELY.</p> <p>FROM SOLDIERS WAY TAXI RANK, RIGHT INTO FIELD STREET, LEFT INTO LEOPOLD STREET, ALONG LEOPOLD STREET, INTO CANONGATE ROAD, INTO THE N3, WESTBOUND, ALONG THE N3, INTO THE ON-RAMP TO THE N2, ALONG THE N2, LEFT INTO INANDA ROAD OFF-RAMP, LEFT INTO INANDA ROAD (M21), INTO INANDA HIGHWAY AND CONTINUE AS PER ANY OF THE ABOVE ROUTES.</p>
12.17	<p>2206MK2209WC00049194 - LINDELANI TO ISIPINGO</p> <p>FROM LINDELANI TAXI RANK, ALONG THE ROUTES WITHIN LINDELANI AS PER 3.4 AND 5 DESCRIBED ABOVE, INTO INANDA ROAD (M21), INTO INANDA HIGHWAY, INTO INANDA ROAD, TURN RIGHT INTO THE N2 ON-RAMP, INTO THE N2, ALONG THE N2, TURN LEFT INTO PROSPECTON/ISIPINGO OFF-RAMP, TURN RIGHT INTO PROSPECTON ROAD (R102), ALONG PROSPECTON ROAD, TURN LEFT INTO OLD SOUTH COAST ROAD AND PROCEED TO THE APPROVED TAXI RANK IN ISIPINGO CENTRAL BUSINESS DISTRICT DIRECT AND RETURN ALONG THE SAME ROUTE IN REVERSE.</p>



transport

Department:
Transport
Province of KwaZulu-Natal

GAZETTE

LGKZNG45-2022-MAR

REGION: ALL

1) Application Number: APP0137207	2) Gazette Number: LGKZNG45-2022-MAR
3) Applicant: SC MYENDE ID NO. 8212025576086 Association: ST WENDOLINS KLAARWATER TAXI OWNERS ASS.	4) Applicant Address: 3069 MVEMVE ROAD WELBERDATCH WEST 4092
5) Existing Licence Holder: KD MKHIZE ID NO. 7012025727080	6) Existing Licence Holder Address: 2649 ILANGA CHASE WELBERDATCH WEST CHATSWORTH 4092
7) Type of application: NORMAL TRANSFER	8) Operating Licence Number: LGKZN1503002480
9) Vehicle Type: MINIBUS	10) 1 X 12 (SEATED) + 0 (STANDING)
11) Region: DURBAN WEST	
12.1	<p>2206R62206RK00051171 - ST WENDOLINS TO PINETOWN</p> <p>FROM APPROVED TAXI RANK IN ST WENDOLINS TURN RIGHT INTO M1 (RICHMOND ROAD) TURN LEFT INTO ABBOT FRANCIS ROAD, TURN RIGHT INTO HOSPITAL ROAD, LEFT INTO MARIANHILL HOSPITAL TAXI RANK AND BACK INTO HOSPITAL ROAD, TURN LEFT INTO ABBOT FRANCIS ROAD, TURN LEFT INTO M1 (RICHMOND ROAD) TURN LEFT INTO WESTMEAD ROAD, TURN RIGHT INTO CIRCUIT ROAD, TURN RIGHT INTO CLARK ROAD, TURN RIGHT INTO ALEXANDER ROAD, TURN LEFT INTO M1 (RICHMOND ROAD) BECOMING OLD MAIN ROAD, TURN RIGHT INTO ANDERSON ROAD STRAIGHT INTO ANDERSON TAXI RANK AND BACK TO ST WENDOLINS TAXI RANK.</p> <p>FROM ST WENDOLINS TAXI RANK ALONG KLAARWATER ROAD TO KLAARWATER, TURN RIGHT INTO INTAKE ROAD, TURN LEFT INTO M1 (RICHMOND ROAD), TURN LEFT INTO ABBOT FRANCIS ROAD, TURN RIGHT INTO HOSPITAL ROAD, LEFT INTO MARIANHILL HOSPITAL TAXI RANK AND BACK INTO HOSPITAL ROAD, TURN LEFT INTO ABBOT FRANCIS ROAD, TURN LEFT INTO M1 (RICHMOND ROAD) TURN LEFT INTO WESTMEAD ROAD, TURN RIGHT INTO CIRCUIT ROAD, TURN RIGHT INTO CLARK ROAD, TURN RIGHT INTO ALEXANDER ROAD, TURN LEFT INTO M1 (RICHMOND ROAD) BECOMING OLD MAIN ROAD, TURN RIGHT INTO ANDERSON ROAD STRAIGHT INTO ANDERSON TAXI RANK AND BACK TO KLAARWATER TAXI RANK AND ST WENDOLINS TAXI RANK.</p> <p>FROM ST WENDOLINS TAXI RANK INTO KLAARWATER ROAD, RIGHT INTO DERMAT ROAD TO LUGANDA, TURN LEFT INTO INTAKE ROAD, TURN LEFT INTO M1 (RICHMOND ROAD), TURN LEFT INTO ABBOT FRANCIS ROAD, TURN RIGHT INTO HOSPITAL ROAD, LEFT INTO MARIANHILL HOSPITAL TAXI RANK AND BACK INTO HOSPITAL ROAD, TURN LEFT INTO ABBOT FRANCIS ROAD, TURN LEFT INTO M1 (RICHMOND ROAD) TURN LEFT INTO WESTMEAD ROAD, TURN RIGHT INTO CIRCUIT ROAD, TURN RIGHT INTO CLARK ROAD, TURN RIGHT INTO ALEXANDER ROAD, TURN LEFT INTO M1 (RICHMOND ROAD) BECOMING OLD MAIN ROAD, TURN RIGHT INTO ANDERSON ROAD STRAIGHT INTO ANDERSON TAXI RANK AND BACK INTO LUGANDA TAXI RANK KLAARWATER TAXI RANK AND ST WENDOLINS TAXI RANK.</p> <p>FROM ST WENDOLINS TAXI RANK TO WELBERDATCH WEST INTO DERMAT ROAD TURN RIGHT TO THORNTREE AVENUE JOINING SAVANNA DRIVE, TURN LEFT INTO M1 (RICHMOND ROAD) TURN LEFT INTO ABBOT FRANCIS ROAD, TURN RIGHT INTO HOSPITAL ROAD, LEFT INTO MARIANHILL HOSPITAL TAXI RANK AND BACK INTO HOSPITAL ROAD, TURN LEFT INTO ABBOT FRANCIS ROAD, TURN LEFT INTO M1 (RICHMOND ROAD) TURN LEFT INTO WESTMEAD ROAD, TURN RIGHT INTO CIRCUIT ROAD, TURN RIGHT INTO CLARK ROAD, TURN RIGHT INTO ALEXANDER ROAD, TURN LEFT INTO M1 (RICHMOND ROAD) BECOMING OLD MAIN ROAD.</p>
12.2	<p>2206R621004R00048151 - ST WENDOLINS - DURBAN VIA JACOBS</p> <p>FROM ST WENDOLINS TAXI RANK TO WELBERDATCH WEST INTO DERMAT ROAD TURN RIGHT INTO THORNTREE AVENUE JOINING SAVANNA DRIVE, TURN RIGHT INTO M1 (HIGGINSON HIGHWAY), TURN LEFT INTO SOUTH COAST ROAD (R102) TURN LEFT INTO BARRIER LANE, TURN LEFT INTO QUALITY STREET, TURN RIGHT INTO M1 PROCEED TO DURBAN, TURN LEFT INTO SMITH STREET, TURN RIGHT INTO WARWICK AVENUE TAXI RANK NO.107 WARWICK AVENUE AND RETURN TO ST WENDOLINS TAXI RANK.</p>
12.3	<p>2206R62209WC00048152 - ST WENDOLINS TO ISIPINGO</p> <p>FROM ST WENDOLINS TAXI RANK TO WELBERDATCH WEST INTO DERMAT ROAD TURN RIGHT INTO THORNTREE AVENUE JOINING SAVANNA DRIVE, TURN RIGHT INTO M1 (HIGGINSON HIGHWAY), TURN LEFT INTO SOUTH COAST ROAD (R102) TURN LEFT INTO PRINCE MCWAYIZENI DRIVE, LEFT INTO OLD MAIN ROAD (M35), RIGHT ALEXANDER AVENUE INTO TAXI RANK AND BACK TO WELBERDATCH WEST AND ST WENDOLINS TAXI RANK.</p>
12.4	<p>2206R621004R00048150 - ST WENDOLINS TO DURBAN</p> <p>2.1 FROM APPROVED TAXI RANK IN ST WENDOLINS, TURN RIGHT INTO M1 (RICHMOND ROAD) TURN RIGHT INTO N3 TURN LEFT INTO OLD DUCHT ROAD, TURN RIGHT INTO MARKET ROAD, RIGHT INTO SERVICE ROAD BEHIND ENGLISH MARKET, RIGHT INTO WARWICK AVENUE RANK NO:107 AND RETURN.</p> <p>2.2 FROM ST WENDOLINS TAXI RANK ALONG KLAARWATER ROAD TO KLAARWATER, TURN LEFT INTO M1 (RICHMOND ROAD) TURN RIGHT INTO N3 TURN LEFT INTO OLD DUTCH ROAD, JOINING ALICE STREET TURN RIGHT INTO SOLDIERS WAY, RIGHT INTO PINE STREET, TURN RIGHT INTO RUSSEL STREET, TURN LEFT INTO LEOPOLD STREET, LEFT MARKET ROAD, RIGHT SERVICE ROAD TO ENGLISH MARKET, RIGHT INTO WARWICK AVENUE RANK NO.107 AND BACK TO KLAARWATER AND ST WENDOLINS TAXI RANK.</p> <p>2.3 FROM ST WENDOLINS TAXI RANK ALONG KLAARWATER ROAD, DERMAT ROAD TO LUGANDA, TURN LEFT INTO INTAKE ROAD, TURN LEFT M TURN RIGHT INTO N3, TURN LEFT INTO OLD DUTCH ROAD, RIGHT MARKET ROAD, RIGHT SERVICE ROAD BEHIND ENGLISH MARKET, TURN LEFT INTO WARWICK PLACE PROCEED TO TAXI RANK NO:107 AND BACK TO LUGANDA AND ST WENDOLINS TAXI RANK.</p> <p>2.4 FROM ST WENDOLINS TAXI RANK TO WELBERDATCH WEST INTO DERMAT ROAD TO LUGANDA TURN RIGHT INTO THORNTREE AVENUE JOINING SAVANNA DRIVE, TURN RIGHT INTO M1, TURN LEFT INTO HANS DETTMAN HIGHWAY (M4) INTO LIMPUS ROAD, LEFT INTO (M5) UNDERWOOD ROAD, TURN RIGHT INTO STAPLETON ROAD, TURN RIGHT M13, TURN LEFT INTO N3, TURN LEFT INTO OLD DUTCH ROAD, RIGHT MARKET ROAD, RIGHT SERVICE ROAD BEHIND ENGLISH MARKET, RIGHT INTO WARWICK AVENUE TAXI RANK NO:107 AND BACK TO WELBERDATCH WEST AND ST WENDOLINS TAXI RANK.</p>
12.5	<p>KZNNRCBC601NS114471 - ST WENDOLINS TO RK KHAN HOSPITAL</p> <p>BB FROM ST WENDOLINS TAXI RANK, LEFT TO M1, PICK UP PASSENGERS, RIGHT TO RANK 109 NEXT NEXT TO ST WENDOLINS TAXI RANK.</p>



transport

Department:
Transport
Province of KwaZulu-Natal

GAZETTE

LGKZNG45-2022-MAR

REGION: ALL

1) Application Number: APP0137216	2) Gazette Number: LGKZNG45-2022-MAR
3) Applicant: QC ZUMA ID NO. 7911115399082 Association: MIDLOVO TAXI ASSOCIATION	4) Applicant Address: PRIVATE BAG 1028 RICHMOND 3780
5) Existing Licence Holder: SA NENE ID NO. 7102085701081	6) Existing Licence Holder Address: ROAD L 1957 EMFENI AREA MID-ILLOVO 3705
7) Type of application: NORMAL TRANSFER	8) Operating Licence Number: LGKZN1103001312
9) Vehicle Type: MINIBUS	10) 1 X 15 (SEATED) + 0 (STANDING)
11) Region: NINGIZIMU 1	
12.1	2209WC2209WC00050590 - KWAMKHONTO TO ISIPINGO STARTING POINT AT KWAMKHONTO SUPERMARKET AND TURN RIGHT TO UMKHOMAZI ROAD WHICH IS R674 AND TURN RIGHT TO R675 WHICH IS GOING TO EMATSHOLWANE HIGH SCHOOL TURN BACK TO THE ROAD R674 CONTINUE AND PASS YISE HIGH SCHOOL IN THAT ROAD CONTINUE UNTIL YOU REACH EMATSHOLWANE AND PASS KWAMPOFANA HIGH PRIMARY UNTIL YOU REACH R666 TURN WITH IT ON THE RING BACK AND JOIN THE ROAD D1143 TURN LEFT AND REACH THE ROAD D158 PASS IT AND CROSS ULLOVU RIVER GOING STRAIGHT AND CONTINUE YOU WILL FIND JABULA SUPERMARKET ON YOUR LEFT TURN LEFT BEFORE YOU REACH THE T- JUNCTION TAKE ESTON ROAD AND PASS MID ILLOVO WHERE WE MEET. PASS ESTMONT ROAD ON THE RIGHT HAND SIDE PASS CALTEX GARAGE ON THE RIGHT ON YOUR LEFT THERE IS MID ILLOVO POLICE STATION OPPOSITE POLICE STATION THERE IS A SPAR SUPERMARKET PASS THE RIVER (MSUNDUZI RIVER) GOING STRAIGHT THERE IS ROAD ON YOUR LEFT ESTON ROAD PASS D148 WHICH IS GOING STRAIGHT WITH ESTON ROAD UNTIL YOU REACH RICHMOND ROAD WHICH IS R624 (R56) TAKE RIGHT WHICH IS R624 YOU WILL FIND TANGBURGH ROAD WHICH IS R603 AND PASS D175 WHICH IS ON YOUR LEFT AND PASS GUNTREE STORE WHICH IS ON YOUR RIGHT IF YOU ARE GOING WITH KINGSBURG ROAD AND PASS EZIMWINI AT YOUR RIGHT SIDE GO DOWN WITH TANGSBURG ROAD YOU WILL FIND D545 WHICH IS GOING TO EMAKHOLWENI AND TURN AT THE RING AND JOIN KINGSBURG ROAD AND CONTINUE AND TAKE D174 AND PASS EPITILA H.P. SCHOOL AND PASS D174 WHICH IS AT YOUR RIGHT AND PASS I633 AT YOUR RIGHT AND ENTER WE TAKE NEW LOADS AT UMBUMBULU COURT AND WE PASS UMBUMBULU POLICE STATION PASS SIBUSISIWE HIGH SCHOOL AND PASS R740 AT YOUR RIGHT AND PASS D983 WHICH TURNS AT YOUR RIGHT AND PASS D994 WHICH IS AT YOUR RIGHT. WE LEAVE KINGSBURG R603 AND TAKE LEFT M85 WHICH I GOING TO ISIPINGO AND PASS EFOLWENI POLICE STATION WHICH IS AT YOUR LEFT AND PASS FOLWENI LOCATION AND PASS ENSIMBINI LOCATION WHICH IS AT YOUR RIGHT AND CROSS THE RIVER IZIMBOKODO AND PASS MALUKAZI AND PASS SHELL GARAGE WHICH IS AT YOUR LEFT AND ENTER LEFT M85 OLD MAIN ROAD M35 AND PASS BP GARAGE AND RAILWAY STATION IN JADWART STREET AND ENTER LEFT IN ALEXANDRA AVENUE ENTER WITH LEFT WHERE YOU WILL FIND AN APPROVED TAXI RANK AND RETURN.
12.2	2209WC2209WC00050591 - MPEKULA TO ISIPINGO FROM MPEKULA TURN ON THE RIGHT HAND SIDE TO MANGWANENI AND WE TURN BACK JOIN THE ROAD D1143 WHICH IS GOING TO NGILANYONI AND RETURN AND PASS UMBO CLINIC ON YOUR LEFT HAND SIDE AND NGILANYONI H.P. SCHOOL AND CONTINUE YOU WILL FIND EMANGWANENI AND EMPEKULA AND RETURN WITH D1143 UNTIL YOU REACH D1065 ENTER WITH D1065 IT COMES TO EMAHLAVINI AND TURN AT THE KWAMKHONELA STORE AND RETURN AND JOIN D1143 CROSS ILLOVU AND TURN AT R64 ON YOUR RIGHT WHICH IS GOING TO ISIGODI WHERE YOU REACH AN APPROVED TAXI RANK AND RETURN BACK AGAIN AND JOIN D1143 UNTIL WE REACH THE ROAD D158 ON THE LEFT HAND SIDE AND TURN WITH IT WHICH LEADS TO KWAPHUTHAZA AND CROSS ILLOVU RIVER AGAIN UNTIL YOU REACH R674 AT KWAMKONTO SUPERMARKET RETURN BACK TO D1143 JOIN IT UP TO KWABABULA SUPERMARKET AND TAKE LEFT STRAIGHT TO MID ILLOVO PASS ESMONT ROAD ON THE RIGHT HAND SUIDE PASS CALTEX GARAGE ON THE RIGHT ON YOUR LEFT THERE IS MID ILLOVO POLICE STATION OPPOSITE POLICE STATION THERE IS SPAR SUPERMARKET PASS THE RIVER (MSUNDUZI RIVER) GOING STRAIGHT WITH ESTON ROAD PASS D148 WHICH IS GOING STRAIGHT WITH ESTON ROAD UNTIL YOU REACH RICHMOND ROAD WHICH IS R624 (R56) TAKE RIGHT WHICH IS R624 YOU WILL FIND TANGBURGH WHICH IS R603 AND PASS D175 WHICH IS ON YOUR LEFT AND PASS GUNTREE STORE WHICH IS ON YOUR RIGHT IF YOU ARE GOING WITH KINGSBURG ROAD AND PASS EZIMWINI AT YOUR RIGHT HAND SIDE GO DOWN WITH TANGSBURG YOU WILL FIND D545 WHICH IS GOING TO EMAKHOLWENI AND TURN AT THE RING AND JOIN KINGSBURG ROAD AND CONTINUE AND TAKE D2174 AND PASS EPITILA H.P. SCHOOL AND PASS D2174 WHICH IS AT YOUR RIGHT AND PASS I633 AT YOUR RIGHT AND ENTER WE TAKE NEW LOADS AT UMBUMBULU COURT AND WE PASS UMBUMBULU POLICE STATION PASS SIBUSISIWE HIGH SCHOOL AND PASS R740 AT YOUR RIGHT AND PASS D983 WHICH TURNS AT YOUR RIGHT AND PASS D994 WHICH IS AT YOUR RIGHT B. WE LEAVE KINGSBURG R603 AND TAKE M35 WHICH IS GOING TO ISIPINGO AND RETURN TO UMBUMBULU R603 AND PASS EFOLWENI POLICE STATION WHICH IS AT YOUR LEFT AND PASS FOLWENI LOCATION AND PASS ENSIMBINI LOCATION WHICH IS AT YOUR RIGHT AND CROSS THE RIVER IZIMBOKODO AND PASS MALUKAZI AND PASS SHELL GARAGE WHICH IS AT YOUR LEFT AND ENTER LEFT M85/ OLD MAIN ROAD AND PASS BP GARAGE AND RAILWAY STATION IN JADWART STREET AND ENTER IN ALEXANDRA AVENUE ENTER WITH LEFT WHERE YOU WILL FIND AN APPROVED TAXI AND RETURN.
12.3	2209WC2209WC00050589 - NHLAZUKA TO ISIPINGO THE STARTING POINT AT KWAMKHONTO SUPERMARKET ON THE ROAD D1035 CONTINUE AND PASS THE ROAD L1116 ON THE LEFT HAND SIDE PASS MBUTHISWENI CLINIC ON THE RIGHT HAND SIDE CONTINUE AND PASS M.P.C.C ROAD D1036 TURN LEFT WITH THIS ROAD PASS NGUBANE STORE RETURN BACK TO D1035 CONTINUE UNTIL YOU REACH D2169 TURN RIGHT WITH THIS ROAD ON YOUR RIGHT HAND SIDE STRAIGHT TO R818 TURN RIGHT AND TURN ON THE RING BACK TO D1035 AND CONTINUE. PASS ST BURNAD MISSION ON THE HAND SIDE UNTIL YOU REACH THE ROAD D1034 ON THE LEFT TURN ON THIS ROAD STRAIGHT TO NKUMANE HIGH SCHOOL AND RETURN BACK TO D1035 STRAIGHT TO T JUNCTION TURN ON THE LEFT ROAD GOING TO RICHMOND TURN RIGHT TAKE THE ROAD D733 STRAIGHT TO T - JUNCTION AGAIN. GO STRAIGHT UNTIL YOU MEET D2169 AND TURN BACK TO THE T - JUNCTION TO ANOTHER T JUNCTION ON THE LEFT THERE IS ROAD GOING TO ROSEBANK AND RICHMOND TAKE RIGHT STRAIGHT TO MID ILLOVO PASS ESMONT ROAD ON THE RIGHT HAND SIDE PASS THE CALTEX GARAGE ON THE RIGHT ON YOUR LEFT THERE IS MID ILLOVO POLICE STATION OPPOSITE THERE IS A SPAR SUPERMARKET PASS THE RIVER (MSUNDUZI RIVER) GOING STRAIGHT THERE IS A ROAD ON YOUR LEFT ESTON ROAD PASS D148 WHICH IS GOING STRAIGHT WITH ESTON ROAD UNTIL YOU REACH RICHMOND ROAD WHICH IS R624 (R56) TAKE RIGHT WHICH IS R624 YOU WILL FIND TANGBURGH ROAD WHICH IS R603 AND D175 WHICH IS ON YOUR LEFT AND PASS GUNTREE STORE WHICH IS ON YOUR RIGHT IF YOU ARE GOING WITH KINGSBURG ROAD AND PASS EZIMWINI AT YOUR RIGHT HAND SIDE GO DOWN WITH TANGSBURG ROAD YOU WILL FIND D545 WHICH IS GOING TO EMAKHOLWENI AND TURN RIGHT AT THE RING AND JOIN KINGSBURG ROAD AND CONTINUE AND TAKE D2174 AND PASS EPITILA H.P. SCHOOL AND PASS D2174 WHICH IS AT YOUR RIGHT AND PASS I633 AT YOUR RIGHT AND ENTER WE TAKE NEW LOADS AT UMBUMBULU COURT AND WE PASS UMBUMBULU POLICE STATION PASS SIBUSISIWE HIGH SCHOOL AND PASS R740 AT YOUR RIGHT AND PASS D983 WHICH TURNS AT YOUR RIGHT AND PASS D994 WHICH IS AT YOUR RIGHT. WE LEAVE KINGSBURG R603 AND TAKE LEFT M85 WHICH IS GOING TO ISIPINGO AND RETURN TO UMBUMBULU R603 AND PASS EFOLWENI POLICE STATION WHICH IS AT YOUR LEFT AND PASS FOLWENI LOCATION AND PASS ENSIMBINI LOCATION WHICH IS AT YOUR RIGHT AND CROSS THE RIVER IZIMBOKODO AND PASS MALUKAZI AND PASS SHELL GARAGE WHICH IS AT YOUR LEFT AND ENTER LEFT M85 OLD MAIN ROAD AND PASS BP GARAGE AND RAILWAY STATION IN JADWART STREET AND ENTER LEFT IN ALEXANDRA AVENUE ENTER LEFT.



transport

Department:
Transport
Province of KwaZulu-Natal

GAZETTE

LGKZNG45-2022-MAR

REGION: ALL

12.4	<p>2209WC2209WC00050592 - KWADWENGU TO ISIPINGO.</p> <p>STARTING POINT AT KWADWENGU PASS DWENGU HIGH SCHOOL ON YOUR RIGHT HAND SIDE CONTINUE AND PASS MID ILLOVO PRIMARY ON YOUR LEFT CONTINUE TO MYALUZA STORE ON YOUR RIGHT YOU WILL FIND A T JUNCTION FROM ISMONT THEN TURN LEFT TO KWABABULA STORE TO ANOTHER T- JUNCTION THERE IS ROSEBANK AND RICHMOND AND ESTON THEN TURN RIGHT TO ESTON ROAD PASS CALTEX GARAGE ON YOUR RIGHT YOU WILL FIND MID ILLOVO POLICE STATION OPPOSITE OPPOSITE POLICE STATION THERE IS A SPAR SUPERMARKET PASS THE RIVER (MSUNDUZI RIVER) GOING STRAIGHT THERE IS A ROAD ON YOUR LEFT ESTON ROAD PASS D148 WHICH IS GOING STRAIGHT WITH ESTON ROAD UNTIL YOU REACH RICHMOND ROAD WHICH IS R624 (R56) TAKE RIGHT WHICH IS R624 YOU WILL FIND TANGSBURG ROAD WHICH IS R603 AND PASS D175 WHICH IS ON YOUR LEFT AND PASS GUNTREE STORE WHICH IS ON YOUR RIGHT IF YOU ARE GOING WITH KINGSBURG ROAD AND PASS EZIMWINI AT YOUR RIGHT HAND SIDE GO DOWN WITH TANGSBURG YOU WILL FIND D545 WHICH IS GOING TO EMAKHOLWENI AND TURN AT THE RING AND JOIN KINGSBURG ROAD AND CONTINUE AND TAKE D2174 AND PASS EPITILA H.P SCHOOL AND PASS D2174 WHICH IS AT YOUR RIGHT AND PASS L633 AT YOUR RIGHT AND ENTER WE TAKE NEW LOADS AT UMBUMBULU COURT AND WE PASS UMBUMBULU POLICE STATION PASS SIBUSISIWE HIGH SCHOOL AND PASS P740 AT YOUR RIGHT AND PASS D983 WHICH TURN S AT YOUR RIGHT AND PASS AT YOUR RIGHT AND PASS D983 WHICH TURNS AT YOUR RIGHT AND PASS D994 WHICH IS AT YOUR RIGHT. WE LEAVE KINGSBURG R603 AND TAKE M85 WHICH IS GOING TO ISIPINGO AND RETURN TO UMBUMBULU R603 AND PASS EFOLWENI POLICE STATION WHICH IS AT YOUR LEFT PASS FOLWENI LOCATION AND PASS ENSIMBINI LOCATION WHICH IS AT YOUR RIGHT AND CROSS THE RIVER IZIMBOKODO AND PASS MALUKAZI AND PASS SHELL GARAGE WHICH IS AT YOUR LEFT AND ENTER M85 WHICH LEADS TO ISIPINGO RAIL OLD MAIN ROAD AND PASS KWAMAKUTHA ROAD M85 AND PASS BP GARAGE AND RAILWAY STATION IN JADWART STREET AND ENTER IN ALEXANDRA STREET ENTER WITH LEFT WHERE YOU WILL FIND AN APPROVED TAXI RANK AND RETURN.</p>
12.5	<p>2209WC2209WC00050593 - FROM KWAMKHONTO ISIPINGO.</p> <p>FROM KWAMKHONTO SUPERMARKET GO DOWN AND PASS FUNUNDU ON THE RIGHT PASS ILLOVO RIVER OR CROSS ILLOVO RIVER CONTINUE TO JOIN D1143 TURN LEFT JABULA STORE ON THE LEFT WHERE YOU WILL FIND AN APPROVED TAXI RANK PASS ESMONT ROAD ON THE RIGHT HAND SIDE PASS THE CALTEX GARAGE ON THE RIGHT ON YOUR LEFT THERE IS MID ILLOVO POLICE STATION OPPOSITE THE POLICE STATION THERE IS A SPAR SUPERMARKET PASS THE RIVER (MSUNDUZI RIVER) GOING STRAIGHT THERE IS A ROAD ON YOUR LEFT ESTON ROAD PASS D48 WHICH IS GOING STRAIGHT WITH ESTON ROAD UNTIL YOU REACH RICHMOND ROAD WHICH IS R624 (R56) TAKE RIGHT WHICH IS R624 YOU WILL FIND TANGSBURG ROAD WHICH IS R603 AND PASS D175 WHICH IS ON YOUR LEFT AND PASS GUNTREE STORE WHICH IS ON YOUR RIGHT IF YOU ARE GOING WITH KINGSBURG ROAD AND PASS EZIMWINI AT YOUR RIGHT HAND SIDE GO DOWN WITH TANGSBURG YOU WILL FIND D545 WHICH IS GOING TO EMAKHOLWENI AND TURN AT THE RING AND JOIN KINGSBURG ROAD AND CONTINUE AND TAKE D2174 AND PASS L633 AT YOUR RIGHT AND ENTER WE TAKE NEW LOADS AT UMBUMBULU COURT AND WE PASS UMBUMBULU POLICE STATION PASS SIBUSISIWE HIGH SCHOOL AND PASS D984 WHICH IS AT YOUR RIGHT. WE LEAVE KINGSBURG R603 AND TAKE M85 WHICH IS GOING TO ISIPINGO AND RETURN TO UMBUMBULU R603 AND PASS EFOLWENI POLICE STATION WHICH IS AT YOUR LEFT AND PASS FOLWENI LOCATION AND PASS ESIMBINI LOCATION WHICH IS AT YOUR RIGHT AND CROSS THE RIVER IZIMBOKODO AND PASS MALUKAZI AND PASS SHELL GARAGE WHICH IS AT YOUR LEFT AND ENTER M85 WHICH LEADS TO ISIPINGO RAIL OLD MAIN ROAD AND PASS KWAMAKHUTHA ROAD M85 AND PASS BP GARAGE AND RAILWAY STATION IN JADWART STREET AND ENTER ALEXANDRA STREET ENTER LEFT WHERE YOU WILL FIND AN APPROVED TAXI RANK AND RETURN.</p>
12.6	<p>2209WC2209WC00050594 - ISMONT TO ISIPINGO.</p> <p>APPROVED TAXI RANK FROM ISMONT TO ISIPINGO AND RETURN ON THE ROAD D410 FIND NGCONGO STORE ON THE RIGHT ONDINI PRIMARY SCHOOL ON YOUR LEFT ISMONT HIGH ON THE RIGHT CONTINUE TO KWABABULA ON THE LEFT YOU TO MYALUZE STORE ON YOUR RIGHT YOU WILL FIND A T-JUNCTION FROM ISMONT THEN TURN LEFT INTO KWABABULA STORE TO ANOTHER T-JUNCTION THERE IS ROSEBANK AND RICHMOND AND ESTON THEN TURN RIGHT TO ESTON ROAD PASS CALTEX GARAGE ON YOUR RIGHT YOU WILL FIND MID ILLOVO POLICE STATION OPPOSITE POLICE STATION THERE IS A SPAR SUPERMARKET PASS THE RIVER (MSUNDUZI RIVER) GOING STRAIGHT THERE IS A ROAD ON YOUR LEFT ESTON ROAD PASS D148 WHICH IS GOING STRAIGHT WITH ESTON ROAD UNTIL YOU REACH RICHMOND ROAD WHICH IS R624 (R56) TAKE RIGHT WHICH IS R624 YOU WILL FIND TANGSBURG ROAD WHICH IS R603 AND PASS D175 WHICH IS ON YOUR LEFT AND PASS GUNTREE STORE WHICH IS ON YOUR RIGHT IF YOU GOING WITH KINGSBURG ROAD AND PASS EZIMWINI AT YOUR RIGHT HAND SIDE GO DOWN WITH TANGSBURG ROAD YOU WILL FIND D545 WHICH IS GOING TO EMAKHOLWENI AND TURN AT THE RING AND JOIN KINGSBURG ROAD AND CONTINUE AND TAKE D2174 AND PASS EPITILA H.P SCHOOL AND PASS D2174 WHICH IS AT YOUR RIGHT AND PASS L633 AT YOUR RIGHT AND ENTER WE TAKE NEW LOADS AT UMBUMBULU COURT AND WE PASS UMBUMBULU POLICE STATION PASS SIBUSISIWE HIGH SCHOOL AND PASS P740 AT YOUR RIGHT AND PASS D983 WHICH TURN S AT YOUR RIGHT AND PASS D994 WHICH IS AT YOUR RIGHT. WE LEAVE KINGSBURG R603 AND TAKE M85 WHICH IS GOING TO ISIPINGO AND RETURN TO UMBUMBULU R603 AND PASS EFOLWENI POLICE STATION WHICH IS AT YOUR LEFT AND PASS FOLWENI LOCATION AND PASS ENSIMBINI LOCATION WHICH IS AT YOUR RIGHT AND CROSS THE RIVER IZIMBOKODO AND PASS MALUKAZI AND PASS SHELL GARAGE WHICH IS AT YOUR LEFT AND ENTER M85 WHICH LEADS TO ISIPINGO RAIL OLD MAIN ROAD AND PASS KWAMAKHUTHA ROAD M85 AND PASS BP GARAGE AND RAILWAY STATION IN JADWART STREET AND ENTER IN ALEXANDRE STREET ENTER WITH LEFT WHERE YOU WILL FIND AN APPROVED TAXI RANK AND RETURN BACK.</p>
12.7	<p>2206LS2206LS00050220 - CONDITIONS / RESTRICTIONS</p> <p>1.PASSENGERS MAY BE PICKED UP AND / OR SET DOWN ONLY AT DESIGNATED TAXI RANKS OR TAXI STOPS, WHICH SHALL EXCLUDE BUS STOPS.</p> <p>2.ON THE INBOUND TRIP TO ISIPINGO, NO PASSENGERS MAY BE PICKED UP END ROUTE FROM REACHING MALUKAZI, UNTIL REACHING THE ISIPINGO TAXI RANK.</p> <p>3.ON THE RETURN TRIP TO UMBUMBULU, NO PASSENGERS MAY BE SET DOWN UNTIL PASSING MALUKAZI, SUBJECT TO CONDITION 6 BELOW.</p> <p>4.ENTRY OR RANKING ON PRIVATE PROPERTY IS NOT PERMITTED WITHOUT THE WRITTEN PERMISSION OF THE LANDLORD, A COPY OF WHICH MUST BE SUPPLIED TO THE BOARD.</p> <p>5.WITHOUT HAVING ENTERED INTO AN AGREEMENT WITH OTHER OPERATORS ON A COMMON ROUTE, AS CONTEMPLATED BY SECTION 8(2)(B) OF ACT 22 OF 2000, THE PICKING UP OR SETTING DOWN OF PASSENGERS ON SUCH ROUTE IS NOT PERMITTED. A COPY OF SUCH AGREEMENT MUST BE SUPPLIED TO THE BOARD.</p> <p>6.AT RANKS, WHETHER ON-STREET OR OFF-STREET, ONLY THE TAXIS THAT CAN BE ACCOMMODATED IN THE DEMARCATED AREA MAY OCCUPY THE RANK, EXCESS VEHICLES MUST HOLD ELSEWHERE AT DESIGNATED HOLDINGS AREAS</p> <p>7.RANK PERMITS OR LETTERS OF AUTHORITY MUST BE PRODUCED IN RESPECT OF ALL RANKS IN MUNICIPAL AREAS, MAJOR TOWNS AND CITIES AND INTER - PROVINCIAL DESTINATIONS</p> <p>8.THE ALLOCATION OF ANY ROUTE OR PORTION OF A ROUTE IS SUBJECT TO THE CONDITION THAT IT HAS BEEN APPROVED AND ALLOCATED IN GOOD FAITH AND THAT SUCH ROUTE WILL BE INVALID SHOULD IT TRANSPIRE THAT THE ROUTE OR PORTION THEREOF WILL OR HAS CAUSED CONFLICT DUE TO HAVING BEEN APPROVED BASED ON INCORRECT OR FALSE INFORMATION SUPPLIED TO THE BOARD OR AS A RESULT OF AN ERROR. IN SUCH INSTANCE THE OPERATING LICENSE MUST BE RETURNED TO THE BOARD FOR CORRECTION.</p> <p>9.THE VEHICLE MUST BE COVERED BY MOTOR VEHICLE INSURANCE AS WELL AS PERSONAL LIABILITY INSURANCE</p>



transport

Department:
Transport
Province of KwaZulu-Natal

GAZETTE

LGKZNG45-2022-MAR

REGION: ALL

1) Application Number: APP0137354	2) Gazette Number: LGKZNG45-2022-MAR
3) Applicant: NW CELE ID NO. 7912100638088 Association: SONQOBA SIMUNYE TAXI OWNERS ASSOCIATION	4) Applicant Address: 1219 KINGDOM AVENUE WESTRICH MARBLERAY 4037
5) Existing Licence Holder: RB CELE ID NO. 5704075680084	6) Existing Licence Holder Address: 8452 OAK CRESENT ORLANDO GARDENS SOWETO KWA-ZULU NATAL 1818
7) Type of application: DECEASED TRANSFER AND NEW OPERATING LICENCE	8) Operating Licence Number: LKNKZN0131596
9) Vehicle Type: MINIBUS TAXI	10) 1 X 9-16 (SEATED) + 0 (STANDING)
11) Region: NINGIZIMU 2	
12.1	<p>21004R22026D10054816 - MARKET ROAD RANK 59 TO HARDING.</p> <p>FROM DURBANS MARKET ROAD TURN INTO M4 SOUTH COAST, PROCEED TO THE N2 SOUTH COAST BOUND FREEWAY. TRAVEL PAST DURBAN AIRPORT, AMANZIMTOTI, UMKOMAAS, SCOTTBURGH, SEZELA, HIBBERDENE AND PORT SHEPSTONE TURN INTO N2 PASS MARBURG, PADDOCK AND IZINGOLWENI TO HARDING.</p> <p>RETURN.</p> <p>FROM HARDING TAXI RANK PICK UP PASSENGERS AND TURN INTO N2 AND PROCEED ALONG SAME ROAD UP TO ISIPINGO. TURN INTO JOYNER ROAD (ISIPINGO WEST) AT THE JUNCTION TURN LEFT INTO JEFFELS AND TURN RIGHT INTO WILCOX. AT THE NEXT ROBOT DRIVE PAST INTERSECTION WITH BALTEX AND PROCEED PAST ROBOT INTERSECTION WITH STROUD INTO R102 ISIPINGO RAIL TURN LEFT INTO OLD MAIN ROAD TO REUNION. DRIVE TO ROBOT M30 UMLAZI AND TURN LEFT FOR ABOUT 100 METRES AND DROP PASSENGERS. TURN BACK INTO M80 AND PROCEED TO ROBOT NEXT TO GLEBLANDS HOSTELS (R102) DRIVE INTO SOUTH COAST ROAD, UMBILO R102, ROSSBURGH, CONGELA, KING EDWARD HOSPITAL, DALBRIDGE TURN INTO GALE STREET AND PROCEED TO WEST STREET, TURN INTO WARWICK AVENUE, TURN RIGHT INTO ALICE STREET, TURN LEFT INTO ALBERT, TURN RIGHT INTO UMGNGENI, TURN INTO SOLDIERS WAY, TURN INTO LEOPOLD STREET AND INTO MARKET ROAD.</p>
12.2	<p>2206LS21008S10054817 - 4. MARKET ROAD RANK 59 TO IZINGOLWENI.</p> <p>FROM DURBAN'S MARKET ROAD TURN INTO M4 SOUTH COAST, PROCEED TO THE N2 SOUTH COAST BOUND FREEWAY. TRAVEL PAST DURBAN AIRPORT, AMANZIMTOTI, UMKOMAAS, SCOTTBURGH, SEZELA, HIBBERDENE AND PORT SHEPSTONE TURN INTO N2 PASS MARBURG, PADDOCK AND TURN LEFT TO IZINGOLWENI RANK. FROM IZINGOLWENI TAXI RANK PICK UP PASSENGERS AND TURN INTO N2 AND PROCEED ALONG SAME ROAD UP TO ISIPINGO. TURN INTO JOYNER ROAD (ISIPINGO WEST) AT THE JUNCTION TURN LEFT INTO JEFFELS AND TURN RIGHT INTO WILCOX. AT THE NEXT ROBOT DRIVE PAST INTERSECTION WITH STROUD INTO R102 ISIPINGO RAIL TURN LEFT INTO OLD MAIN ROAD TO REUNION. DRIVE TO ROBOT M30 UMLAZI AND TURN LEFT FOR ABOUT 100 METRES AND DROP PASSENGERS. TURN BACK INTO M80 AND PROCEED TO ROBOT NEXT TO GLEBLANDS HOSTELS (R102) DRIVE INTO SOUTH COAST ROAD, UMBILO R102, ROSSBURGH, CONGELA, KING EDWARD HOSPITAL, DALBRIDGE TURN INTO GALE STREET AND PROCEED TO WEST STREET, TURN INTO WARWICK AVENUE, TURN RIGHT INTO ALICE STREET, TURN LEFT INTO ALBERT, TURN RIGHT INTO UMGNGENI, TURN INTO SOLDIERS WAY, TURN INTO LEOPOLD STREET AND INTO MARKET ROAD.</p>
12.3	<p>2206LS22024E10054818 - 5. MARKET ROAD 59 TO KOKSTAD.</p> <p>FROM DURBAN'S MARKET ROAD TURN INTO M4 SOUTH COAST, PROCEED TO THE N2 SOUTH COAST BOUND FREEWAY. TRAVEL PAST DURBAN AIRPORT, AMANZIMTOTI, UMKOMAAS, SCOTTBURGH, SEZELA, HIBBERDENE AND PORT SHEPSTONE TURN INTO N2 PASS MARBURG, PADDOCK, IZINGOLWENI, HARDING AND TURN RIGHT INTO KOKSTAD.</p> <p>RETURN</p> <p>FROM KOKSTAD TAXI RANK PICK UP PASSENGERS AND TURN INTO N2 AND PROCEED ALONG SAME ROAD UP TO ISIPINGO. TURN INTO JOYNER ROAD (ISIPINGO WEST) AT THE JUNCTION TURN LEFT INTO JEFFELS AND TURN RIGHT INTO WILCOX. AT THE NEXT ROBOT DRIVE PAST INTERSECTION WITH BALTEX AND PROCEED PAST ROBOT INTERSECTION WITH STROUD INTO R102 ISIPINGO RAIL TURN LEFT INTO OLD MAIN ROAD TO REUNION. DRIVE TO ROBOT M30 UMLAZI AND TURN LEFT FOR ABOUT 100 METRES AND DROP PASSENGERS. TURN BACK INTO M80 AND PROCEED TO ROBOT NEXT TO GLEBLANDS HOSTELS (R102) DRIVE INTO M4 SOUTH COAST FREEWAY AND PROCEED TO MARKET ROAD.</p>
12.4	<p>2206LS2100D510054819 - 6. MARKET ROAD 59 MATATIELE</p> <p>FROM DURBAN'S MARKET ROAD TURN INTO M4 SOUTH COAST, PROCEED TO THE N2 SOUTH COAST BOUND FREEWAY. TRAVEL PAST DURBAN AIRPORT, AMANZIMTOTI, UMKOMAAS, SCOTTBURGH, SEZELA, HIBBERDENE AND PORT SHEPSTONE TURN INTO N2 PASS MARBURG, PADDOCK, IZINGOLWENI, HARDING AND TURN RIGHT INTO KOKSTAD AND PROCEED TO MATATIELE TAXI RANK PICK UP PASSENGERS.</p> <p>RETURN</p> <p>TURN INTO N2 AND PROCEED ALONG SAME ROAD UP TO ISIPINGO. TURN INTO JOYNER ROAD (ISIPINGO WEST) AT THE JUNCTION TURN LEFT INTO JEFFELS AND TURN RIGHT INTO WILCOX. AT THE NEXT ROBOT DRIVE PAST INTERSECTION WITH BALTEX AND PROCEED PAST ROBOT INTERSECTION WITH STROUD INTO R102 ISIPINGO RAIL TURN LEFT INTO OLD MAIN ROAD TO REUNION. DRIVE TO ROBOT M30 UMLAZI AND TURN LEFT FOR ABOUT 100 METRES AND DROP PASSENGERS. TURN BACK INTO M80 AND PROCEED TO ROBOT NEXT TO GLEBLANDS HOSTELS (R102) DRIVE INTO M4 SOUTH COAST FREEWAY AND PROCEED TO MARKET ROAD.</p>
12.5	<p>2206LS3100FS10054826 - 10. MARKET ROAD 59 TO NTABANKULU RURAL.</p> <p>FROM DURBANS MARKET ROAD TURN INTO M4 SOUTH COAST, PROCEED TO THE N2 SOUTH COAST BOUND FREEWAY. TRAVEL PAST DURBAN AIRPORT, AMANZIMTOTI, UMKOMAAS, SCOTTBURGH, SEZELA, HIBBERDENE AND PORT SHEPSTONE TURN INTO N2 PASS MARBURG, PADDOCK, IZINGOLWENI, HARDING PROCEED ALONG N2 PASS MOUNT AYLIFF, TURN LEFT AT SUGAR BUSH AND PROCEED TO TABANKULU TAXI RANK.</p> <p>RETURN.</p> <p>PICK UP PASSENGERS AND TURN INTO N2 AND PROCEED ALONG SAME ROAD UP TO ISIPINGO. TURN INTO JOYNER ROAD (ISIPINGO WEST) AT THE JUNCTION TURN LEFT INTO JEFFELS AND TURN RIGHT INTO WILCOX. AT THE NEXT ROBOT DRIVE PAST INTERSECTION WITH BALTEX AND PROCEED PAST ROBOT INTERSECTION WITH STROUD INTO R102 ISIPINGO RAIL TURN LEFT INTO OLD MAIN ROAD TO REUNION. DRIVE TO ROBOT M30 UMLAZI AND TURN LEFT FOR ABOUT 100 METRES AND DROP PASSENGERS. TURN BACK INTO M80 AND PROCEED TO ROBOT NEXT TO GLEBLANDS HOSTELS (R102) DRIVE INTO M4 SOUTH COAST FREEWAY AND PROCEED TO MARKET ROAD.</p>



transport

Department:
Transport
Province of KwaZulu-Natal

GAZETTE

LGKZNG45-2022-MAR

REGION: ALL

12.6	<p>2206LS22067A10054830 - 12. MARKET ROAD RANK 59 TO PORT SHEPSTONE.</p> <p>FROM DURBAN'S MARKET ROAD TURN INTO M4 SOUTH COAST. PROCEED TO THE N2 SOUTH COAST BOUND FREEWAY. TRAVEL PAST DURBAN AIRPORT, AMANZIMTOTI, UMKOMAAS, SCOTTBURGH, SEZELA, HIBBERDENE. TURN INTO R102 A AND PROCEED PASS UMZUMBE, PUMULA, MELVILLE, BANANA BEACH, SUNWICH PORT, ANERLEY, SOUTH PORT, SEA PARK, UMTENTWENI, PORT SHEPSTONE (TAXI CITY/RYDER STREET RANK). RETURN.</p> <p>FROM PORT SHEPSTONE TAXI RANK PROCEED ALONG SAME ROAD TO DURBANS INTERNATIONAL AIRPORT TURN LEFT AT ISIPINGO. TURN INTO JOYNER ROAD (ISIPINGO WEST) AT THE JUNCTION TURN LEFT INTO JEFFELS AND TURN RIGHT INTO WILCOX. AT THE NEXT ROBOT DRIVE PAST INTERSECTION WITH BALTEx AND PROCEED PAST ROBOT INTERSECTION WITH STROUD INTO R102 ISIPINGO RAIL. TURN LEFT INTO OLD MAIN ROAD TO REUNION. DRIVE TO ROBOT M30 UMLAZI AND TURN LEFT FOR ABOUT 100 METRES. TURN BACK INTO M30 AND PROCEED TO ROBOT NEXT TO GLEBLANDS HOSTELS (R102) DRIVE INTO SOUTH COAST ROAD, UMBILO R102, ROSSBURGH, CONGELA, KING EDWARD HOSPITAL, DALBRIDGE TURN INTO GALE STREET AND PROCEED TO WEST STREET, TURN INTO WARWICK AVENUE, TURN RIGHT INTO ALICE STREET, TURN LEFT INTO ALBERT, TURN RIGHT INTO UMNENI, TURN INTO SOLDIERS WAY, TURN INTO LEOPOLD STREET AND INTO MARKET ROAD.</p>
12.7	<p>2206RK21007710054844 - 16. PINETOWN TO HARDING.</p> <p>FROM PINETOWN TAXI RANK (OPPOSITE GOLDEN PLATE TAKE AWAY AND MALLS PHARMACY) PICK UP PASSENGERS AND PROCEED ALONG HILL STREET AT THE ROBOT TURN LEFT INTO MOODIE STREET AT THE NEXT ROBOT TURN RIGHT INTO OLD MAIN ROAD AND PROCEED INTO CROMPTON STREET. DRIVE INTO M13 TOWARDS N3 FREEWAY TO DURBAN. TRAVEL PASS BRISTON ROAD AND PROCEED ALONG N3 TO DURBANS CITY CENTER TURN INTO M4, PROCEED TO THE N2 SOUTH COAST BOUND FREEWAY. TRAVEL PASS DURBAN AIRPORT, AMANZIMTOTI, UMKOMAAS, SCOTTBURGH, SEZELA, HIBBERDENE AND PORT SHEPSTONE, IZINGOLWENI AND AT HARDING DROP PASSENGERS.</p> <p>RETURN.</p> <p>FROM HARDING TAXI RANK TURN INTO N2 DURBAN AND PROCEED UP TO ISIPINGO AND TURN INTO JOYNER ROAD (ISIPINGO WEST) AT THE JUNCTION TURN LEFT INTO JEFFELS AND TURN RIGHT INTO WILCOX. AT THE NEXT ROBOT DRIVE PAST INTERSECTION WITH BALTEx AND PROCEED PAST ROBOT INTERSECTION WITH STROUD INTO R102 ISIPINGO RAIL. TURN LEFT INTO OLD MAIN ROAD TO REUNION. DRIVE TO ROBOT M30 UMLAZI AND TURN LEFT FOR ABOUT 100 METRES AND DROP PASSENGERS. TURN BACK INTO M30 AND PROCEED TO ROBOT NEXT TO GLEBLANDS HOSTELS (R102) DRIVE INTO M4 SOUTH COAST FREEWAY AND PROCEED TO ISIPINGO M4 SOUTH COAST TURN INTO N3, TURN LEFT INTO M7 QUEENSBURG INTO ST. JOHNS AVENUE NEXT ROBOT TURN LEFT TO OLD MAIN ROAD AND TURN INTO MOODIE STREET AND TURN RIGHT INTO HILL STREET AND DROP PASSENGERS AT PINETOWN TAXI RANK.</p>
12.8	<p>21004R21008S10054847 - 17. PINETOWN TO IZINGOLWENI.</p> <p>FROM PINETOWN TAXI RANK (OPPOSITE GOLDEN PLATE TAKE AWAY AND MALLS PHARMACY) PICK UP PASSENGERS AND PROCEED ALONG HILL STREET AT THE ROBOT TURN LEFT INTO MOODIE STREET AT THE NEXT ROBOT TURN RIGHT INTO OLD MAIN ROAD AND PROCEED INTO CROMPTON STREET. DRIVE INTO M13 TOWARDS N3 FREEWAY TO DURBAN. TRAVEL PASS BRISTON ROAD AND PROCEED ALONG N3 TO DURBANS CITY CENTER TURN INTO M4, PROCEED TO THE N2 SOUTH COAST BOUND FREEWAY. TRAVEL PASS DURBAN AIRPORT, AMANZIMTOTI, UMKOMAAS, SCOTTBURGH, SEZELA, HIBBERDENE AND PORT SHEPSTONE DROP PASSENGERS. TRAVEL TOWARDS PADDOCK TO IZINGOLWENI TAXI RANK.</p> <p>RETURN.</p> <p>FROM IZINGOLWENI TAXI RANK PICK UP PASSENGERS AND TURN BACK ALONG N2 TO DURBAN. DRIVE TO ISIPINGO AND TURN INTO JOYNER ROAD (ISIPINGO WEST) AT THE JUNCTION TURN LEFT INTO JEFFELS AND TURN RIGHT INTO WILCOX. AT THE NEXT ROBOT DRIVE PAST INTERSECTION WITH BALTEx AND PROCEED PAST ROBOT INTERSECTION WITH STROUD INTO R102 ISIPINGO RAIL. TURN LEFT INTO OLD MAIN ROAD TO REUNION. DRIVE TO ROBOT M30 UMLAZI AND TURN LEFT FOR ABOUT 100 METRES AND DROP PASSENGERS. TURN BACK INTO M30 AND PROCEED TO ROBOT NEXT TO GLEBLANDS HOSTELS (R102) DRIVE INTO M4 SOUTH COAST FREEWAY AND PROCEED TO ISIPINGO M4 SOUTH COAST TURN INTO N3, TURN LEFT INTO M7 QUEENSBURG INTO ST. JOHNS AVENUE NEXT ROBOT TURN LEFT TO OLD MAIN ROAD AND TURN INTO MOODIE STREET AND TURN RIGHT INTO HILL STREET AND DROP PASSENGERS AT PINETOWN TAXI RANK.</p>
12.9	<p>2206RK21009Z10054848 - PINETOWN TO KOKSTAD</p> <p>FROM PINETOWN TAXI RANK (OPPOSITE GOLDEN PLATE TAKE AWAY AND MALLS PHARMACY) PICK UP PASSENGERS AND PROCEED ALONG HILL STREET AT THE ROBOT TURN LEFT INTO MOODIE STREET AT THE NEXT ROBOT TURN RIGHT INTO OLD MAIN ROAD AND PROCEED INTO CROMPTON STREET. DRIVE INTO M13 TOWARDS N3 FREEWAY TO DURBAN. TRAVEL PASS BRISTON ROAD AND PROCEED ALONG N3 TO DURBAN'S CITY CENTER TURN INTO M4, PROCEED TO THE N2 SOUTH COAST BOUND FREEWAY. TRAVEL PASS OLD DURBAN AIRPORT, AMANZIMTOTI, UMKOMAAS, SCOTTBURGH, SEZELA, HIBBERDENE AND PORT SHEPSTONE DROP PASSENGERS. DRIVE PASS IZINGOLWENI, HARDING AND TURN INTO R66 TO KOKSTAD AND DROP PASSENGERS. FROM KOKSTAD TAXI RANK PICK UP PASSENGERS AND TRAVEL ALONG THE SAME ROUTE TO ISIPINGO AND TURN INTO JOYNER ROAD (ISIPINGO WEST) AT THE JUNCTION TURN LEFT INTO JEFFELS AND TURN RIGHT INTO WILCOX. AT THE NEXT ROBOT DRIVE PAST INTERSECTION WITH BALTEx AND PROCEED PAST ROBOT INTERSECTION WITH STROUD INTO R102 ISIPINGO RAIL. TURN LEFT INTO OLD MAIN ROAD TO REUNION. DRIVE TO ROBOT M30 UMLAZI AND TURN LEFT FOR ABOUT 100 METRES AND DROP PASSENGERS. TURN BACK INTO M30 AND PROCEED TO ROBOT NEXT TO GLEBLANDS HOSTELS (R102) DRIVE INTO M4 SOUTH COAST FREEWAY AND PROCEED TO ISIPINGO M4 SOUTH COAST TURN INTO N3, TURN LEFT INTO M7 QUEENSBURG INTO ST. JOHNS AVENUE NEXT ROBOT TURN LEFT TO OLD MAIN ROAD AND TURN INTO MOODIE STREET AND TURN RIGHT INTO HILL STREET AND DROP PASSENGERS AT PINETOWN TAXI RANK.</p>
12.10	<p>2206RK22019O10054851 - PINETOWN TO MATATIELE.</p> <p>FROM PINETOWN TAXI RANK (OPPOSITE GOLDEN PLATE TAKE AWAY AND MALLS PHARMACY) PICK UP PASSENGERS AND PROCEED ALONG HILL STREET AT THE ROBOT TURN LEFT INTO MOODIE STREET AT THE NEXT ROBOT TURN RIGHT INTO OLD MAIN ROAD AND PROCEED INTO CROMPTON STREET. DRIVE INTO M13 TOWARDS N3 FREEWAY TO DURBAN. TRAVEL PASS BRISTON ROAD AND PROCEED ALONG N3 TO DURBANS CITY CENTER TURN INTO M4, PROCEED TO THE N2 SOUTH COAST BOUND FREEWAY. TRAVEL PASS DURBAN AIRPORT, AMANZIMTOTI, UMKOMAAS, SCOTTBURGH, SEZELA, HIBBERDENE AND PORT SHEPSTONE AND PROCEED PAST IZINGOLWENI, HARDING, KOKSTAD (R66) TURN INTO KOKSTAD TAXI RANK.</p> <p>RETURN</p> <p>PICK UP PASSENGERS AND DRIVE INTO R166 ROAD AFTER KOKSTAD TURN INTO N2 TO DURBAN INTERNATIONAL AIRPORT. AT ISIPINGO DRIVE LEFT TURN INTO JOYNER ROAD (ISIPINGO WEST) AT THE JUNCTION TURN LEFT INTO JEFFELS AND TURN RIGHT INTO WILCOX. AT THE NEXT ROBOT DRIVE PAST INTERSECTION WITH BALTEx AND PROCEED PAST ROBOT INTERSECTION WITH STROUD INTO R102 ISIPINGO RAIL. TURN LEFT INTO OLD MAIN ROAD TO REUNION. DRIVE TO ROBOT M30 UMLAZI AND TURN LEFT FOR ABOUT 100 METRES AND DROP PASSENGERS. TURN BACK INTO M30 AND PROCEED TO ROBOT NEXT TO GLEBLANDS HOSTELS (R102) DRIVE INTO M4 SOUTH COAST FREEWAY AND PROCEED TO ISIPINGO M4 SOUTH COAST TURN INTO N3, TURN LEFT INTO M7 QUEENSBURG INTO ST. JOHNS AVENUE NEXT ROBOT TURN LEFT TO OLD MAIN ROAD AND TURN INTO MOODIE STREET AND TURN RIGHT INTO HILL STREET AND DROP PASSENGERS AT PINETOWN TAXI RANK.</p>



transport

Department:
Transport
Province of KwaZulu-Natal

GAZETTE

LGKZNG45-2022-MAR

REGION: ALL

12.11	<p>2206RK22067A10054860 - 25. PINETOWN TO PORT SHEPSTONE.</p> <p>FROM PINETOWN TAXI RANK (OPPOSITE GOLDEN PLATE TAKE AWAY AND MALLS PHARMACY) PICK UP PASSENGERS AND PROCEED ALONG HILL STREET AT THE ROBOT TURN LEFT INTO MOODIE STREET AT THE NEXT ROBOT TURN RIGHT INTO OLD MAIN ROAD AND PROCEED INTO CROMPTON STREET. DRIVE INTO M13 TOWARDS N3 FREEWAY TO DURBAN. TRAVEL PASS BRISTON ROAD AND PROCEED ALONG R102 TO DURBAN'S CITY CENTER TURN INTO M4, PROCEED TO THE N2 SOUTH COAST BOUND FREEWAY. TRAVEL PASS DURBAN AIRPORT, AMANZIMTOTI, UMKOMAAS, SCOTTBURGH, SEZELA, HIBBERDENE TURN INTO R102 A AND PROCEED PASS UMZUMBE, PUMULA, MELVILLE, BANANA BEACH, SUNWICH PORT, ANERLEY, SOUTH PORT, SEA PARK, UMTENTWENI, PORT SHEPSTONE (TAXI CITY/RYDER STREET RANK).</p> <p>RETURN.</p> <p>FROM PORT SHEPSTONE TAXI RANK PROCEED ALONG THE SAME ROAD TO DURBANS INTERNATIONAL AIRPORT TURN LEFT INTO ISIPINGO. TURN LEFT INTO JOYNER ROAD (ISIPINGO WEST) AT THE JUNCTION TURN LEFT INTO JEFFELS AND TURN RIGHT INTO WILCOX. AT THE NEXT ROBOT DRIVE PAST INTERSECTION WITH BALTEx AND PROCEED PAST ROBOT INTERSECTION WITH STROUD INTO R102 ISIPINGO RAIL. TURN LEFT INTO OLD MAIN ROAD TO REUNION. DRIVE TO ROBOT M30 UMLAZI AND TURN LEFT FOR ABOUT 100 METRES. TURN BACK INTO M30 AND PROCEED TO ROBOT NEXT TO GLEBLANDS HOSTELS (R102) DRIVE INTO M4 SOUTH COAST FREEWAY AND PROCEED TO ISIPINGO M4 SOUTH CO LEFT TO OLD MAIN ROAD AND TURN INTO MOODIE STREET AND TURN RIGHT INTO HILL STREET AND DROP PASSENGERS AT PINETOWN TAXI RANK.</p>
12.12	<p>2206RK22067A10054862 - 25. PINETOWN TO PORT SHEPSTONE.</p> <p>FROM PINETOWN TAXI RANK (OPPOSITE GOLDEN PLATE TAKE AWAY AND MALLS PHARMACY) PICK UP PASSENGERS AND PROCEED ALONG HILL STREET AT THE ROBOT TURN LEFT INTO MOODIE STREET AT THE NEXT ROBOT TURN RIGHT INTO OLD MAIN ROAD AND PROCEED INTO CROMPTON STREET. DRIVE INTO M13 TOWARDS N3 FREEWAY TO DURBAN. TRAVEL PASS BRISTON ROAD AND PROCEED ALONG R102 TO DURBAN'S CITY CENTER TURN INTO M4, PROCEED TO THE N2 SOUTH COAST BOUND FREEWAY. TRAVEL PASS DURBAN AIRPORT, AMANZIMTOTI, UMKOMAAS, SCOTTBURGH, SEZELA, HIBBERDENE TURN INTO R102 A AND PROCEED PASS UMZUMBE, PUMULA, MELVILLE, BANANA BEACH, SUNWICH PORT, ANERLEY, SOUTH PORT, SEA PARK, UMTENTWENI, PORT SHEPSTONE (TAXI CITY/RYDER STREET RANK).</p> <p>RETURN.</p> <p>FROM PORT SHEPSTONE TAXI RANK PROCEED ALONG THE SAME ROAD TO DURBANS INTERNATIONAL AIRPORT TURN LEFT INTO ISIPINGO. TURN LEFT INTO JOYNER ROAD (ISIPINGO WEST) AT THE JUNCTION TURN LEFT INTO JEFFELS AND TURN RIGHT INTO WILCOX. AT THE NEXT ROBOT DRIVE PAST INTERSECTION WITH BALTEx AND PROCEED PAST ROBOT INTERSECTION WITH STROUD INTO R102 ISIPINGO RAIL. TURN LEFT INTO OLD MAIN ROAD TO REUNION. DRIVE TO ROBOT M30 UMLAZI AND TURN LEFT FOR ABOUT 100 METRES. TURN BACK INTO M30 AND PROCEED TO ROBOT NEXT TO GLEBLANDS HOSTELS (R102) DRIVE INTO M4 SOUTH COAST FREEWAY AND PROCEED TO ISIPINGO M4 SOUTH CO LEFT TO OLD MAIN ROAD AND TURN INTO MOODIE STREET AND TURN RIGHT INTO HILL STREET AND DROP PASSENGERS AT PINETOWN TAXI RANK.</p>
12.13	<p>2206RK3100K10054868 - 27. PINETOWN TO TABANKULU.</p> <p>FROM PINETOWN TAXI RANK (OPPOSITE GOLDEN PLATE TAKE AWAY AND MALLS PHARMACY) PICK UP PASSENGERS AND PROCEED ALONG HILL STREET AT THE ROBOT TURN LEFT INTO MOODIE STREET AT THE NEXT ROBOT TURN RIGHT INTO OLD MAIN ROAD AND PROCEED INTO CROMPTON STREET. DRIVE INTO M13 TOWARDS N3 FREEWAY TO DURBAN. TRAVEL PASS BRISTON ROAD AND PROCEED ALONG R102 TO DURBAN'S CITY CENTER TURN INTO M4, PROCEED TO THE N2 SOUTH COAST BOUND FREEWAY. TRAVEL PASS DURBAN AIRPORT, AMANZIMTOTI, UMKOMAAS, SCOTTBURGH, SEZELA, HIBBERDENE AND PORT SHEPSTONE. TRAVEL PAST IZINGOLWENI, HARDING, KOKSTAD, MT AYLIFF AND NEAR SUGAR BUSH TURN LEFT TO TABANKULU TAXI RANK.</p> <p>RETURN.</p> <p>FROM TABANKULU TAXI RANK PICK UP PASSENGERS TO DURBAN. PROCEED TO ISIPINGO. TURN LEFT INTO JOYNER ROAD (ISIPINGO WEST) AT THE JUNCTION TURN LEFT INTO JEFFELS AND TURN RIGHT INTO WILCOX. AT THE NEXT ROBOT DRIVE PAST INTERSECTION WITH BALTEx AND PROCEED PAST ROBOT INTERSECTION WITH STROUD INTO R102 ISIPINGO RAIL. TURN LEFT INTO OLD MAIN ROAD TO REUNION. DRIVE TO ROBOT M30 UMLAZI AND TURN LEFT FOR ABOUT 100 METRES DROP PASSENGERS. TURN BACK INTO M30 AND PROCEED TO ROBOT NEXT TO GLEBLANDS HOSTELS (R102) DRIVE INTO M4 SOUTH COAST FREEWAY.</p>
12.14	<p>2206LS21008S10054954 - 31. WEMA TO IZINGOLWENI.</p> <p>FROM DURBANS MARKET ROAD TURN INTO M4 SOUTH COAST, PROCEED TO THE N2 SOUTH COAST BOUND FREEWAY. TRAVEL PAST DURBAN AIRPORT, AMANZIMTOTI, UMKOMAAS, SCOTTBURGH, SEZELA, HIBBERDENE AND PORT SHEPSTONE TURN INTO R102 PASS MARBURG, PADDOCK AND TURN LEFT TO IZINGOLWENI RANK.</p> <p>RETURN.</p> <p>TURN INTO JOYNER ROAD (ISIPINGO WEST) AT THE JUNCTION TURN LEFT INTO JEFFELS AND TURN RIGHT INTO WILCOX. AT THE NEXT ROBOT DRIVE PAST INTERSECTION WITH BALTEx AND PROCEED PAST ROBOT INTERSECTION WITH STROUD INTO R102 ISIPINGO RAIL. TURN LEFT INTO OLD MAIN ROAD TO REUNION. DRIVE TO ROBOT M30 UMLAZI AND TURN LEFT FOR ABOUT 100 METRES DROP PASSENGERS. TURN BACK INTO M30 AND PROCEED TO ROBOT NEXT TO GLEBLANDS HOSTELS (R102) AND PROCEED ALONG PENDLEBURY TO SWINTON ROAD TAXI RANK (WEMA).</p>
12.15	<p>2206LS21009Z10054955 - 32. WEMA TO KOKSTAD.</p> <p>FROM DURBANS MARKET ROAD TURN INTO M4 SOUTH COAST, PROCEED TO THE N2 SOUTH COAST BOUND FREEWAY. TRAVEL PAST DURBAN AIRPORT, AMANZIMTOTI, UMKOMAAS, SCOTTBURGH, SEZELA, HIBBERDENE AND PORT SHEPSTONE TURN INTO R102 PASS MARBURG, PADDOCK, IZINGOLWENI, HARDING AND TURN RIGHT INTO KOKSTAD.</p> <p>RETURN.</p> <p>TURN INTO JOYNER ROAD (ISIPINGO WEST) AT THE JUNCTION TURN LEFT INTO JEFFELS AND TURN RIGHT INTO WILCOX. AT THE NEXT ROBOT DRIVE PAST INTERSECTION WITH BALTEx AND PROCEED PAST ROBOT INTERSECTION WITH STROUD INTO R102 ISIPINGO RAIL. TURN LEFT INTO OLD MAIN ROAD TO REUNION. DRIVE TO ROBOT M30 UMLAZI AND TURN LEFT FOR ABOUT 100 METRES DROP PASSENGERS. TURN BACK INTO M30 AND PROCEED TO ROBOT NEXT TO GLEBLANDS HOSTELS (R102) AND PROCEED ALONG PENDLEBURY TO SWINTON ROAD TAXI RANK (WEMA).</p>
12.16	<p>2206LS3203IY10054961 - 33. WEMA TO LISIKISI.</p> <p>FROM DURBAN'S MARKET ROAD TURN INTO M4 SOUTH COAST, PROCEED TO THE N2 SOUTH COAST BOUND FREEWAY. TRAVEL PAST DURBAN AIRPORT, AMANZIMTOTI, UMKOMAAS, SCOTTBURGH, SEZELA, HIBBERDENE AND PORT SHEPSTONE. TURN INTO JOYNER ROAD (ISIPINGO WEST) AT THE JUNCTION TURN LEFT INTO JEFFELS AND TURN RIGHT INTO WILCOX. AT THE NEXT ROBOT DRIVE PAST INTERSECTION WITH BALTEx AND PROCEED PAST ROBOT INTERSECTION WITH STROUD INTO R102 ISIPINGO RAIL. TURN LEFT INTO OLD MAIN ROAD TO REUNION. DRIVE TO ROBOT M30 UMLAZI AND TURN LEFT FOR ABOUT 100 METRES DROP PASSENGERS. TURN BACK INTO M30 AND PROCEED TO ROBOT NEXT TO GLEBLANDS HOSTELS (R102) AND PROCEED ALONG PENDLEBURY TO SWINTON ROAD TAXI RANK (WEMA).</p>



transport

Department:
Transport
Province of KwaZulu-Natal

GAZETTE

LGKZNG45-2022-MAR

REGION: ALL

12.17	<p>2206LS3203GK10054968 - WEMA TO PORT ST JOHNS.</p> <p>FROM DURBANS MARKET ROAD TURN INTO M4 SOUTH COAST, PROCEED TO THE N2 SOUTH COAST BOUND FREEWAY. TRAVEL PAST DURBAN AIRPORT, AMANZIMTOTI, UMKOMAAS, SCOTTBURGH, SEZELA, HIBBERDENE AND PORT SHEPSTONE TURN INTO R1. TRAVEL PAST MARGATE AIRPORT, MARGATE, PORT EDWARD, UMTAMVUNA RIVER, MITCHEL BRIDGE, WILD COAST INTERNATIONAL HOLIDAY RESORT, SEA VIEW STORE (DROP PASSENGERS) GUMZANA OFF RAMP (DROP PASSENGERS), LUKHOLO (DROP PASSENGERS), REDOUBT (DROP PASSENGERS), NTLAKWE (DROP PASSENGERS), QOTYNA (DROP PASSENGERS) AND TURN LEFT/RIGHT INTO BIZANA TAXI RANK AND DROP PASSENGERS VIA NOMLACU AND LUDEKE HALT, MAGUSHENI (DROP PASSENGERS), NTLLENZI HALT (DROP PASSENGERS), MARASHU (DROP PASSENGERS), SIGCAU TRAINING SCHOOL (DROP PASSENGERS), ESIPHAQENI (DROP PASSENGERS) PROCEED AND TURN INTO FLAGSTAFF TAXI RANK AND DROP PASSENGERS.</p> <p>RETURN.</p> <p>TURN INTO JOYNER ROAD (ISIPINGO WEST) AT THE JUNCTION TURN LEFT INTO JEFFELS AND TURN RIGHT INTO WILCOX. AT THE NEXT ROBOT DRIVE PAST INTERSECTION WITH BALTIX AND PROCEED PAST ROBOT INTERSECTION WITH STROUD INTO R102 ISIPINGO RAIL. TURN LEFT INTO OLD MAIN ROAD TO REUNION. DRIVE TO ROBOT M30 UMLAZI AND TURN LEFT FOR ABOUT 100 METRES DROP PASSENGERS. TURN BACK INTO M30 AND PROCEED TO ROBOT NEXT TO GLEBLANDS HOSTELS (R102) AND PROCEED ALONG PENDLEBURY TO SWINTON ROAD TAXI RANK (WEMA).</p>
-------	---



transport

Department:
Transport
Province of KwaZulu-Natal

GAZETTE

LGKZNG45-2022-MAR

REGION: ALL

1)	Application Number: APP0137412	2)	Gazette Number: LGKZNG45-2022-MAR
3)	Applicant: W MKHOMBE ID NO. 6509025261086 Association: CLERMONT AND KWADABEKA TAXI OWNERS ASS.	4)	Applicant Address: 24 LOUIS WALTERS RD NEW GERMANY 3610
5)	Existing Licence Holder: NOT APPLICABLE ID NO. NOT APPLICABLE	6)	Existing Licence Holder Address: NOT APPLICABLE
7)	Type of application: NEW OPERATING LICENCE	8)	Operating Licence Number: LGKZN1503000881
9)	Vehicle Type: MINIBUS TAXI	10)	1 X 9-16 (SEATED) + 0 (STANDING)
11)	Region: DURBAN WEST		
12.1	21004R2206RK00048118 - CLERMONT TO DURBAN FROM CLERMONT TAXI RANK TURN RIGHT INTO CLERMONT ROAD, JOIN POSSELT ROAD, TURN LEFT INTO OTTO VOLEK ROAD JOIN STAPLETON ROAD, TURN RIGHT INTO M13 JOIN N3, WESTERN FREE WAY, TURN RIGHT INTO GREY STREET, TURN LEFT INTO WEST STREET, TURN LEFT INTO ALI WAL STREET, TURN LEFT INTO PINE STREET, TURN RIGHT INTO RUSSELL STREET, TURN LEFT INTO LEOPOLD STREET, JOIN MARKET STREET, UNIVERSITY AVENUE TURN RIGHT INTO RANK NO231 WARWICK AVENUE AND RETURN WITH WARWICK AVENUE, TURN LEFT INTO CANNONGATE ROAD ONTO N3 OFF RAMP AND USE SAME ROUTE TO CLERMONT TAXI RANK.		
12.2	21004R2206P900048121 - CONDITIONS GENERAL CONDITIONS APPLICABLE TO ALL ROUTES: 1) PASSENGERS MAY BE PICKED UP AND/OR SET DOWN ONLY AT DESIGNATED TAXI RANKS OR TAXI STOPS, WHICH SHALL EXCLUDE BUS STOPS. 2) ON THE INBOUND TRIP TO DURBAN, NO PASSENGERS MAY BE PICKED UP EN ROUTE FROM ENTERING THE N8, UNTIL REACHING UNIVERSITY AVENUE TAXI RANK NO231 3) ON THE TRIP TO MOLWENI WYEBANK, NO PASSENGERS MAY BE SET DOWN UNTIL REACHING M3. 4) ENTRY OR RANKING ON PRIVATE PROPERTY IS NOT PERMITTED WITHOUT THE WRITTEN PERMISSION OF THE LANDLORD, A COPY OF WHICH MUST BE SUPPLIED TO THE BOARD. 5) WITHOUT HAVING ENTERED INTO AN AGREEMENT WITH OTHER OPERATORS ON A COMMON ROUTE, AS CONTEMPLATED BY SECTION 88(2) OF ACT 2000, THE PICKING UP OR SETTING OF PASSENGERS ON SUCH AGREEMENT MUST BE SUPPLIED TO THE BOARD. 6) AT RANKS, WHETHER ON-STREET OR OFF-STREET, ONLY THE TAXIS THAT CAN BE ACCOMMODATED IN THE DEMARCATED AREA MAY OCCUPY THE RANK. EXCESS VEHICLES MUST HOLD ELSEWHERE. 7) RANK PERMITS OR LETTERS OF AUTHORITY MUST BE PRODUCED IN RESPECT OF ALL RANKS IN MUNICIPAL AREAS, IN PARTICULAR MAJOR TOWNS AND CITIES AND IN PARTICULAR INTER-PROVINCIAL DESTINATIONS. 8) THE ALLOCATION OF ANY ROUTE OR PORTION OF ROUTE IS SUBJECT TO THE CONDITION THAT IT HAS BEEN APPROVED AND ALLOCATED IN GOOD FAITH AND THAT SUCH ROUTE WILL BE INVALID SHOULD IT TRANSPIRE THAT THE ROUTE OR PORTION THEREOF WILL, OR HAS CAUSED CONFLICT DUE TO IT HAVING BEEN APPROVED BASED ON INCORRECT OR FALSE INFORMATION SUPPLIED TO THE BOARD OR AS RESULT OF AN ERROR. IN SUCH INSTANCE THE OPERATING LICENCE MUST BE RETURNED TO THE BOARD FOR CORRECTION. 9) THE VEHICLE MUST BE COVERED BY MOTOR VEHICLE INSURANCE AS WELL AS PERSONAL LIABILITY INSURANCE.		
12.3	2206RK2206RK00050231 - CHARTER SERVICE FROM CLERMONT TAXI RANK WITHIN THE PROVINCE OF KZN ONLY. NO PICKING OR SETTING DOWN OF PASSENGERS EN ROUTE.		
12.4	2206PC2206LS00050241 - KWADABEKA D TO DURBAN FROM KWADABEKA D TAXI RANK, PASSING KWADABEKA CLINIC TURN RIGHT INTO NORTH ROAD, TURN RIGHT INTO CORD AVENUE, JOIN DINKELMAN ROAD, JOIN OTTO VOLEK ROAD, JOIN STAPLETON ROAD, TURN LEFT TO M13, JOIN N3, WESTERN FREE WAY, TURN RIGHT INTO GREY STREET, TURN LEFT INTO WEST STREET, TURN LEFT INTO ALI WAL STREET, TURN LEFT INTO PINE STREET, TURN RIGHT INTO RUSSEL STREET, TURN LEFT INTO LEOPOLD STREET, TURN RIGHT INTO CITY MARKET, UNIVERSITY AVENUE, TURN RIGHT INTO RANK NO231 WARWICK AVENUE AND RETURN WITH WARWICK AVENUE, TURN LEFT INTO CANNONGATE ROAD ALONG N8 OFF RAMP AND USING THE SAME ROUTE IN THE OPPOSITE DIRECTION AND PROCEED TO KWADABEKA D TAXI RANK.		
12.5	2206PC2206LS00050243 - KK HOSTEL TO DURBAN FROM KK TAXI RANK TURN LEFT INTO NORTH ROAD, TURN RIGHT INTO 12TH STREET JOIN DINKELMAN ROAD JOIN OTTO VOLEK ROAD, JOIN STAPLETON ROAD, TURN RIGHT INTO M13 JOIN N3, TURN RIGHT INTO WESTERN FREEWAY, TURN RIGHT INTO GREY STREET, TURN LEFT INTO WEST STREET, TURN LEFT INTO ALI WAL STREET, TURN LEFT INTO PINE STREET, TURN RIGHT INTO RUSSEL STREET, TURN LEFT INTO LEOPOLD STREET, TO CITY MARKET, UNIVERSITY AVENUE, TURN RIGHT INTO RANK NO231/ WARWICK AVENUE AND RETURN WITH WARWICK AVENUE TURNING LEFT INTO CANNONGATE ROAD ALONG N8 OFF RAMP AND USING THE SAME ROUTE PROCEEDING TO KK HOSTEL TAXI RANK.		
12.6	2206PC2206RK00050246 - KK HOSTEL TO PINETOWN FROM KK RANK TURN LEFT INTO NORTH ROAD, TURN RIGHT INTO 12TH STREET, JOIN DINKELMAN ROAD, TURN RIGHT INTO SHEPSTONE ROAD, TURN RIGHT INTO CROMPTON STREET, TURN RIGHT INTO UNION LANE, TURN LEFT INTO GLENUGIE ROAD, JOIN MOODIE STREET, TURN LEFT INTO HILL STREET INTO HILL STREET TAXI RANK AND RETURN WITH HILL STREET, TURN LEFT INTO MOODIE STREET, JOIN GLENUGIE ROAD, TURN RIGHT INTO LAUTH STREET, TURN LEFT INTO CROMPTON STREET, TURN LEFT INTO SHEPSTONE ROAD, TURN RIGHT INTO DINKELMAN ROAD, TURN RIGHT INTO 1ST AVENUE, TURN LEFT INTO NORTH ROAD, TURN RIGHT INTO AND INTO KK TAXI RANK.		
12.7	2206PC21004R00048109 - KWADABEKA A TO DURBAN FROM KWADABEKA A TAXI RANK, PASSING KK HOSTEL TURN LEFT INTO NORTH ROAD, TURN RIGHT INTO CORD AVENUE JOIN DINKELMAN ROAD, JOINING OTTO VOLEK ROAD, JOIN STAPLETON ROAD, JOIN M13, JOIN N3 TURN RIGHT INTO WESTERN FREEWAY, TURN RIGHT INTO GREY STREET TURN LEFT INTO WEST STREET, TURN LEFT INTO ALI WAL STREET, TURN LEFT INTO PINE STREET, TURN RIGHT INTO RUSSEL STREET, TURN LEFT INTO LEOPOLD STREET, TO CITY MARKET, UNIVERSITY AVENUE TURN RIGHT INTO RANK NO231 WARWICK AVENUE AND RETURN WITH WARWICK AVENUE TURN LEFT INTO CANNONGATE ROAD ALONG N8 OFF RAMP AND USING THE SAME ROUTE IN THE OPPOSITE DIRECTION AND PROCEED TO KWA-DABEKA "A" TAXI RANK.		
12.8	21004R2206RK00048119 - CLERMONT TO PINETOWN FROM CLERMONT TAXI RANK TURN RIGHT INTO CLERMONT ROAD JOIN POSSELT ROAD JOIN SHEPSTONE ROAD, TURN RIGHT INTO CROMPTON STREET, TURN RIGHT INTO UNION LANE, TURN LEFT INTO GLENUGIE ROAD JOIN MOODIE STREET, TURN RIGHT INTO HILL STREET INTO HILL STREET TAXI RANK. RETURN FROM HILL STREET TURN LEFT INTO MOODIE STREET JOIN GLENUGIE ROAD, TURN RIGHT INTO LAUTH STREET, TURN LEFT INTO CROMPTON STREET, TURN LEFT INTO SHEPSTONE ROAD JOIN POSSELT ROAD JOIN CLERMONT ROAD TURN RIGHT INTO NORTH ROAD TO CLERMONT TAXI RANK.		



transport

Department:
Transport
Province of KwaZulu-Natal

GAZETTE

LGKZNG45-2022-MAR

REGION: ALL

12.9	21004R2206P900048120 - CLERMONT TO WESTMEAD
	<p>FROM CLERMONT TAXI RANK TURN INTO CLERMONT ROAD JOIN POSSELT ROAD JOIN SHEPSTONE ROAD, TURN RIGHT INTO CROMPTON STREET, TURN RIGHT INTO LAUGHT STREET, TURN LEFT INTO GLENUGIE ROAD, TURN LEFT INTO OLD MAIN ROAD, JOIN RICHMOND ROAD, TURN RIGHT INTO TRAFFORD ROAD JOIN GOODWOOD ROAD, TURN LEFT INTO MAHOGANY ROAD A TO A DESIGNATED TAXI STOP AND RETURN ALONG THE SAME ROUTE TO CLERMONT TAXI RANK.</p> <p>FROM CLERMONT TAXI RANK TURN RIGHT INTO CLERMONT ROAD JOIN POSSELT ROAD JOIN SHEPSTONE ROAD, TURN RIGHT INTO CROMPTON STREET, TURN RIGHT INTO LAUTH STREET, TURN LEFT INTO GLENUGIE ROAD, TURN RIGHT INTO OLD MAIN ROAD JOIN RICHMOND ROAD, TURN RIGHT INTO TRAFFORD ROAD JOIN HILLCLIMB ROAD TO MONZA TO A DESIGNATED TAXI STOP AND RETURN TO CLERMONT TAXI RANK ALONG THE SAME ROUTE.</p> <p>FROM CLERMONT TAXI RANK TURN RIGHT INTO CLERMONT ROAD JOIN POSSELT ROAD SHEPSTONE ROAD, TURN RIGHT INTO CROMPTON STREET, TURN RIGHT INTO LAUTH STREET, TURN LEFT INTO GLENUGIE ROAD TURN RIGHT INTO OLD MAIN ROAD JOIN RICHMOND ROAD, TURN RIGHT INTO ALEXANDER ROAD, TURN LEFT TO MALCOLM ROAD, TURN RIGHT INTO CIRCUIT ROAD, TURN RIGHT INTO CLARK ROAD, TURN LEFT INTO ALEXANDER ROAD TO A DESIGNATED TAXI STOP AND RETURN ALONG THE SAME ROUTE TO CLERMONT TAXI RANK.</p>
12.10	2206PC2206RK00050236 - KWADABEKA A TO PINETOWN
	<p>FROM KWADABEKA A TAXI RANK, PASSING KK HOSTEL TURN LEFT INTO NORTH ROAD, TURN LEFT INTO 3RD AVENUE JOINING DINKELMAN ROAD, TURN RIGHT INTO SHEPSTONE ROAD, TURN RIGHT INTO CROMPTON STREET, TURN RIGHT INTO UNION LANE, TURN LEFT INTO GLENUGIE ROAD JOINING MOODIE STREET, TURN LEFT INTO HILL STREET, INTO HILL STREET TAXI RANK AND RETURN WITH HILL STREET, TURN LEFT INTO MOODIE STREET JOIN GLENUGIE ROAD TURN RIGHT INTO LAUTH STREET, TURN LEFT INTO CROMPTON STREET, TURN LEFT INTO SHEPSTONE ROAD TURN RIGHT INTO DINKELMAN ROAD TURN LEFT INTO NORTH ROAD, AND PROCEED TO KWA-DABEKA A TAXI RANK.</p>
12.11	2206PC2206RK00050238 - KWADABEKA D TO PINETOWN
	<p>FROM KWA DABEKA, D TAXI RANK, PASSING KWA- DABEKA CLINIC TURN RIGHT INTO NORTH ROAD, TURN RIGHT INTO 3RD AVENUE JOIN DINKELMAN ROAD, TURN RIGHT INTO SHEPSTONE ROAD, TURN RIGHT INTO CROMPTON STREET, TURN RIGHT INTO UNION LANE, TURN LEFT INTO GLENUGIE ROAD JOIN MOODIE STREET, TURN RIGHT INTO HILL STREET, INTO HILL TAXI RANK AND RETURN WITH HILL STREET, TURN LEFT INTO MOODIE STREET JOIN GLENUGIE ROAD, TURN RIGHT INTO LAUTH STREET, TURN LEFT INTO CROMPTON STREET, TURN LEFT INTO SHEPSTONE ROAD, TURN RIGHT INTO DINKELMAN ROAD, TURN LEFT INTO 1ST AVENUE, LEFT INTO NORTH ROAD AND PROCEED TO KWA DABEKA'D' TAXI RANK.</p>
12.12	2206PC2206RK00050247 - KK HOSTEL TO WESTMEAD
	<p>FROM KK TAXI RANK TURN LEFT INTO NORTH ROAD, TURN RIGHT INTO 12TH STREET, JOIN DINKELMAN ROAD, TURN RIGHT INTO SHEPSTONE ROAD, TURN LEFT INTO CROMPTON STREET, TURN RIGHT INTO LAUTH STREET, TURN LEFT INTO GLENUGIE ROAD, TURN RIGHT INTO OLD MAIN ROAD, RICHMOND ROAD, TURN RIGHT INTO TRAFFORD STREET, JOIN GOODWOOD ROAD, TURN LEFT INTO MAHOGANY ROAD TO A DESIGNATED TAXI STOP AND RETURN ALONG THE SAME ROUTE TO KK TAXI RANK.</p> <p>FROM KK TAXI RANK TURN LEFT INTO NORTH ROAD, TURN RIGHT INTO 12TH STREET JOIN DINKELMAN ROAD, TURN RIGHT INTO SHEPSTONE ROAD, TURN RIGHT INTO CROMPTON STREET, TURN RIGHT INTO LAUGHT STREET, TURN LEFT INTO GLENUGIE ROAD, TURN RIGHT INTO OLD MAIN ROAD, RICHMOND ROAD, TURN RIGHT INTO TRAFFORD STREET JOIN HILLCLIMB ROAD, TO MONZA ROAD TO A DESIGNATED TAXI STOP, AND RETURN ALONG THE SAME ROUTE TO KK TAXI RANK.</p> <p>FROM KK TAXI RANK TURN LEFT INTO NORTH ROAD, TURN RIGHT INTO 3RD AVENUE JOIN DINKELMAN ROAD, TURN RIGHT INTO SHEPSTONE ROAD, TURN RIGHT INTO CROMPTON STREET, TURN RIGHT INTO LAUGHT ROAD, TURN LEFT INTO GLENUGIE ROAD, TURN RIGHT INTO OLD MAIN ROAD, RICHMOND ROAD, TURN RIGHT INTO ALEXANDER ROAD, TURN LEFT INTO MALCOM ROAD, TURN RIGHT INTO CIRCUIT ROAD, TURN RIGHT INTO CLARK ROAD, TURN LEFT INTO ALEXANDER ROAD TO A DESIGNATED TAXI STOP, AND RETURN ALONG THE SAME ROUTE TO KK TAXI RANK.</p>



transport

Department:
Transport
Province of KwaZulu-Natal

GAZETTE

LGKZNG45-2022-MAR

REGION: ALL

1) Application Number: APP0137506	2) Gazette Number: LGKZNG45-2022-MAR
3) Applicant: TC NYATHI ID NO. 7309015765082 Association: MALUKAZI TAXI ASSOCIATION	4) Applicant Address: 98 LINNET ROAD WOODHAVEN 4004
5) Existing Licence Holder: MM WANDA ID NO. 7212215346085	6) Existing Licence Holder Address: WARD 95 55172 MKHAZINI RD ISIPINGO 4110
7) Type of application: NORMAL TRANSFER	8) Operating Licence Number: LGKZN1203001791
9) Vehicle Type: MINIBUS	10) 1 X 15 (SEATED) + 0 (STANDING)
11) Region: NINGIZMU 2	
12.1	2206QE2209WC00049624 - MALUKAZI TO ISIPINGO. FROM THE TAXI RANK, CORNER OF LOTUS AND POSTUM ROADS, ALONG POSTUM ROAD, PICKING UP AT THE TAXI STOPS NEAR THE INTERSECTION WITH ROADS 6,5,4,3 AND 2 AND PROCEED ALONG POSTUM ROAD, RIGHT INTO M35 LEFT INTO OLD MAIN ROAD, LEFT INTO ALEXANDRA AVENUE, LEFT INTO RANK C NEAR REDBRO CENTRE, DROP OFF AND PICK UP PASSENGERS AND RETURN TO MALUKAZI TAXI RANK ALONG THE SAME ROUTE IN REVERSE.
12.2	2209WC2209WC00049625 - ISIPINGO TO ISIPINGO FROM THE TAXI RANK ON ROAD 2456, NEAR EZIMBOKODWENI RIVER, ALONG ROADS 2456, LEFT INTO ROAD 2462, PICKING UP AT DESIGNATED TAXI STOPS, PROCEED ALONG 2456, PASSING ROADS 2464, 2462, EMAFEYZINI PRIMARY SCHOOL, 2456 AND 2403. TURN RIGHT INTO ROAD 2403 AND PROCEED TO PICK NEAR ROAD 2430, TURN LEFT INTO ROAD 2455, RIGHT INTO 2472 AND PROCEED PASSING ROADS 2403 INTO 2472 INTO 2474 PASSING 2475 AND CONTINUE ALONG 2474 TO SOUTH SPINAL ROAD. TURN RIGHT INTO SOUTH SPINAL ROAD, LEFT INTO MR80, PICKING UP NEAR ROAD 2448 AND M35. TURN LEFT INTO M35 AND PICK UP AT TAXI STOP ON M35 AND PROCEED ALONG M35, PICK UP NEAR ROAD 2103 (NEAR SHELL GARAGE) AND PROCEED PASSING ROAD 108042, PASSING THE POWER STATION, LEFT AT THE FIRST ROBOT INTO OLD MAIN ROAD (ISIPINGO), LEFT AT SECOND ROBOT INTO ALEXANDRA AVENUE AND PROCEED ALONG ALEXANDRA AVENUE TO RANK C IN ISIPINGO (NEAR REDBRO CENTRE). AND RETURN ALONG THE SAME ROUTE IN REVERSE.
12.3	2206QE21004R00049626 - PHILANI VALLEY TO DURBAN FROM PHILANI VALLEY TO M35 TURN RIGHT INTO JEFFELS ROAD, CONTINUE TO WILCOX ROAD, TURN RIGHT INTO PROSPECTON ROAD, CONTINUE WITH PROSPECTON ROAD AND TURN RIGHT INTO N2, AND PROCEED LEFT INTO M4 (INKOSI ALBERT LUTHULI), TURN RIGHT INTO WEST STREET, LEFT INTO FIELD STREET, INTO QUEEN STREET AND PROCEED TO RANK104. FROM QUEEN STREET TAXI RANK, RIGHT INTO ALBERT STREET, LEFT INTO LEOPOLD STREET, LEFT INTO MARKET ROAD, DIRECT INTO THE M4 AND RETURN TO PHILANI VALLEY ALONG THE REMAINDER OF THE FORWARD ROUTE IN REVERSE.



transport

Department:
Transport
Province of KwaZulu-Natal

GAZETTE

LGKZNG45-2022-MAR

REGION: ALL

1)	Application Number: APP0137606	2)	Gazette Number: LGKZNG45-2022-MAR
3)	Applicant: MALINGA FAMILY TRUST ID NO. IT001058/2013 Association: KENVILLE TAXI ASSOCIATION	4)	Applicant Address: P.O. BOX 432 CLERNAVILLE 3602
5)	Existing Licence Holder: NOT APPLICABLE ID NO. NOT APPLICABLE	6)	Existing Licence Holder Address: NOT APPLICABLE
7)	Type of application: NEW OPERATING LICENCE	8)	Operating Licence Number: NOTAVAILABLE
9)	Vehicle Type: MINIBUS	10)	1 X 15 (SEATED) + 0 (STANDING)
11)	Region: GREATER NORTH		
12.1	<p>21004R2206M900047789 - KENVILLE TO DURBAN</p> <p>FROM THE STARTING POINT TRIUMPH ROAD KENVILLE RIGHT INTO MYHILL ROAD INTO BOXWOOD PLACE, RIGHT INTO MAYNARD ROAD LEFT INTO JOHANNA ROAD INTO SEA COW LAKE ROAD INTO MYHILL ROAD INTO GUM TREE ROAD RIGHT INTO SMITHFIELD ROAD RIGHT INTO STEEPLE ROAD INTO TEMPLE ROAD RETURN ALONG TEMPLE ROAD INTO STEEPLE ROAD RIGHT INTO SMITHFIELD ROAD INTO KENVILLE ROAD LEFT INTO INANDA ROAD (M21), RIGHT INTO NORTH COAST ROAD, PASS CONNAUGHT BRIDGE INTO UMGENI ROAD INTO SOLDIERS WAY, RIGHT INTO QUEEN STREET RIGHT INTO RUSSEL STREET LEFT INTO - (OR) - RIGHT INTO LEOPOLD STREET, RIGHT INTO WARWICK AVENUE, DROP OFF POINT, RIGHT INTO ALLICE STREET AND PROCEED TO THE END POINT ON ALICE STREET TAXI RANK (RANK NO111) AND RETURN AS FOLLOWS. FROM RANK NO. 111 ON ALICE STREET, RIGHT INTO SOLDIERS WAY, RIGHT INTO LEOPOLD STREET, RIGHT INTO WARWICK AVENUE PICKING UP PASSENGERS, RIGHT INTO ALICE STREET, LEFT INTO ALBERT STREET, LEFT INTO BEATRICE STREET, LEFT INTO GREY STREET, LEFT INTO ALICE STREET, LEFT INTO ALBERT STREET, INTO UMGENI ROAD, INTO NORTH COAST ROAD, LEFT INTO INANDA, LEFT INTO WILLOW FIELD CRESCENT, RIGHT INTO MAHOGANY FIELD WAY, LEFT INTO ASH FIELD AVENUE, LEFT INTO PALMFIELD, RIGHT INTO WILLOW FIELD CRESCENT, LEFT INTO INANDA ROAD, RIGHT INTO PETER ROAD AND RETURN, LEFT INTO INANDA ROAD, LEFT INTO SEA COW LAKE ROAD, INTO JOHANNA ROAD, RIGHT INTO MAYNARD ROAD, LEFT INTO BOXWOOD PLACE AND RETURN INTO MYHILL ROAD, INTO GUM TREE ROAD, LEFT INTO SMITHFIELD ROAD, RIGHT INTO HENDON ROAD, INTO ROSARY ROAD, LEFT INTO MIMOSA ROAD, INTO PARK STATION ROAD, RETURN ALONG PARK STATION ROAD, INTO MIMOSA ROAD, RIGHT INTO ROSARY ROAD, INTO HENDON ROAD, LEFT INTO SMITHFIELD, INTO GUM TREE ROAD AND PROCEED INTO THE END POINT ON TRIUMPH ROAD.</p>		
12.2	<p>2206M921004R00047788 - KENVILLE TO DURBAN METRO</p> <p>FROM THE STARTING POINT ON TRIUMPH ROAD, RIGHT INTO MYHILL ROAD, INTO BOXWOOD PLACE, RIGHT INTO MAYNARD ROAD, LEFT INTO JOHANNA ROAD, INTO SEA COW LAKE ROAD, INTO MYHILL ROAD, INTO GUM TREE ROAD, RIGHT INTO SMITHFIELD ROAD, RIGHT INTO STEEPLE ROAD, INTO TEMPLE ROAD, RETURN ALONG TEMPLE ROAD, INTO STEEPLE ROAD, RIGHT INTO SMITHFIELD ROAD, INTO KENVILLE ROAD, LEFT INTO INANDA ROAD (M21), RIGHT INTO NORTH COAST ROAD, PASS CONNAUGHT BRIDGE, INTO UMGENI ROAD, INTO SOLDIERS WAY, RIGHT INTO QUEEN STREET, RIGHT INTO RUSSELL STREET, LEFT INTO LEOPOLD STREET, RIGHT INTO WARWICK AVENUE (DROP OFF POINT, RIGHT INTO ALICE STREET AND PROCEED TO THE END POINT ON POINT, RIGHT INTO ALICE STREET, AND PROCEED TO THE END POINT ON ALICE STREET TAXI RANK (RANK NO. 111) AND RETURN AS FOLLOWS: FROM RANK NO. 111 ON ALICE STREET, RIGHT INTO SOLDIERS WAY, RIGHT INTO LEOPOLD STREET, RIGHT INTO WARWICK AVENUE PICKING UP PASSENGERS, RIGHT INTO ALICE STREET, LEFT INTO ALBERT STREET, LEFT INTO BEATRICE STREET, LEFT INTO GREY STREET, LEFT INTO ALICE STREET, LEFT INTO ALBERT STREET, INTO UMGENI ROAD, INTO NORTH COAST ROAD, LEFT INTO INANDA, LEFT INTO WILLOW FIELD CRESCENT, RIGHT INTO MAHOGANY FIELD WAY, LEFT INTO ASH FIELD AVENUE, LEFT INTO PALMFIELD, RIGHT INTO WILLOW FIELD CRESCENT, LEFT INTO INANDA ROAD, RIGHT INTO PETER ROAD AND RETURN, LEFT INTO INANDA ROAD, LEFT INTO SEA COW LAKE ROAD, INTO JOHANNA ROAD, RIGHT INTO MAYNARD ROAD, LEFT INTO BOXWOOD PLACE AND RETURN INTO MYHILL ROAD, INTO GUM TREE ROAD, LEFT INTO SMITHFIELD ROAD, RIGHT INTO HENDON ROAD, INTO ROSARY ROAD, LEFT INTO MIMOSA ROAD, INTO PARK STATION ROAD, RETURN ALONG PARK STATION ROAD, INTO MIMOSA ROAD, RIGHT INTO ROSARY ROAD INTO HENDON ROAD, LEFT INTO SMITHFIELD ROAD INTO GUM TREE ROAD AND PROCEED INTO THE END POINT ON TRIUMPH ROAD.</p>		



transport

Department:
Transport
Province of KwaZulu-Natal

GAZETTE

LGKZNG45-2022-MAR

REGION: ALL

1) Application Number: APP0137642	2) Gazette Number: LGKZNG45-2022-MAR
3) Applicant: CS MYENI ID NO. 7205180399089 Association: RICHARDS BAY TAXI ASSOCIATION	4) Applicant Address: P O BOX 81225 EMPANGENI 3880
5) Existing Licence Holder: NOT APPLICABLE ID NO. NOT APPLICABLE	6) Existing Licence Holder Address: NOT APPLICABLE
7) Type of application: NEW OPERATING LICENCE	8) Operating Licence Number: LGKZN0703000827
9) Vehicle Type: MINIBUS	10) 1 X 15 (SEATED) + 0 (STANDING)
11) Region: KING CETSHWAYO	
12.1	2207W32207W000051543 - RICHARDS BAY TO BRACKENHAM FROM RICHARDSBAY TAXI RANK, JOIN WEST CENTRAL ARTERIAL, PROCEED TO THE LEFT, JOINING R4, ENTERING VELDENVLEI, PASS VERBAN, OFFLOAD PASSENGERS, PASSING WILDENWEIDE, USING ANTELOPE ALLEY, OFFLOAD PASSENGERS, ENTER BRACKENHAM, VIA FIBROS, OFFLOAD AND LOAD PASSENGERS THEN BACK TO THE RICHARDSBAY TAXI RANK.
12.2	2207W32207XJ00051536 - RICHARDSBAY TO EMPANGENI FROM RICHARDSBAY TAXI RANK, ENTERING WEST CENTRAL ARTERIAL, PROCEEDING TO THE JOHN ROSS PARKWAY UNTIL TURNING ON THE LEFT OF THE ROBOT USING TURNER ROAD UNTIL ENTERING EMPANGENI STATION TAXI RANK, OFFLOAD AND LOAD PASSENGERS, TAKE UP TURNER ROAD, GOING TO EMPANGENI A RANK USING R4 IF GOING TO THE RANK AT OK BAZAAR AND LOAD, THEN GO BACK TO THE RICHARDSBAY RANK.
12.3	2207W32206LS10051537 - RICHARDSBAY TO DURBAN FROM RICHARDSBAY RANK JOIN WEST ARTERIAL, PROCEED WITH THE SAME ROAD TO JOHN ROSS PARKWAY, JOIN IT ON THE RIGHT SIDE, STRAIGHT, TURN LEFT, AT THE ROBOT ENTER N2, PROCEED ALONG N2 AND PASS BALLITO, PROCEED TO DURBAN, TURN LEFT TO UMGENI ROAD AND PROCEED TO DURBAN STATION RANK, OFFLOAD PASSENGERS AND RETURN TO RICHARDSBAY.
12.4	2207W32207W200051541 - RICHARDS BAY TO MEERENSEE FROM RICHARDSBAY RANK, ENTER WEST CENTRAL ARTERIAL, TURN RIGHT, TAKE NORTH CENTRAL ARTERIAL, PROCEED UNTIL TURNING LEFT ON TH JOHN ROSS PARKWAY, PROCEED WITH THE SAME ROAD, PASS SMALLROADS, E.G. BAYVIEW, BOULEVARD ENTERING THE BEACH, THEN ENTER MEERENSEE SUBURB, PASS ROAD LIKE PIENKIE POOL, CRAYFISH CREEK, KREWELKRING, MEDWAY ROAD TO THE HARBOUR, ENTERING MEERENSEE STOP & RETURN
12.5	2207W32207W100051542 - RICHARDS BAY TO AQUADENE RICHARDSBAY TAXI RANK TO WEST CENTRAL ARTERIAL, PROCEED LEFT TO R4, TURN RIGHT AT THE ROBOT, PASS MAMALIA PROCEED RIGHT OF ARCURIUS ANCHOR STREET, ENTER INSIDE AQUADENE SUBURB, OFFLOAD AND LOAD PASSENGERS, RETURN TO RICHARDSBAY RANK



transport

Department:
Transport
Province of KwaZulu-Natal

GAZETTE

LGKZNG45-2022-MAR

REGION: ALL

1) Application Number: APP0137665	2) Gazette Number: LGKZNG45-2022-MAR
3) Applicant: SA NGCAMU ID NO. 5710065815085 Association: MPUMALANGA AND DISTRICT TAXI ASSOCIATION	4) Applicant Address: P O BOX 11701 HAMMERSDALE KWAZULU NATAL KWA-ZULU NATAL 3799
5) Existing Licence Holder: NOT APPLICABLE ID NO. NOT APPLICABLE	6) Existing Licence Holder Address: NOT APPLICABLE
7) Type of application: NEW OPERATING LICENCE	8) Operating Licence Number: LGKZN1503001114
9) Vehicle Type: MINIBUS	10) 1 X 14 (SEATED) + 0 (STANDING)
11) Region: DURBAN WEST	
12.1	22065P22065Q00052034 - MPUMALANGA TAXI RANK TO CATO RIDGE AND ABBATOIR. FROM MPUMALANGA TAXI RANK – MEYIWA MAIN ROAD, TURN LEFT 2011 STREET, TURN RIGHT 74095 STREET, TURN LEFT P385 BECOMING R103/P1-3, TURN LEFT P423 / EDDY HAGAN, DRIVE INTO CATO RIDGE ABBATOIR TAXI RANK AND RETURN BACK ON THE SAME ROUTE.
12.2	22065P22065F10052033 - MPUMALANGA – CAMPERDOWN. INBOUND: FROM MPUMALANGA. ROUTE: P385, N3, P418, CHURCH STREET, VR PLANK SQUARE TO CAMPERDOWN TAXI RANK – ADJACENT TO CAMPERDOWN STATION (KPC0021). OUTBOUND: FROM CAMPERDOWN TAXI RANK – ADJACENT TO CAMPERDOWN STATION (KPC0021) ROUTE: VR PLANK SQUARE, SHEPSTONE, BISHOP, P418, N3, P385 TO MPUMALANGA.
12.3	22065P22065P00052035 - MPUMALANGA TAXI RANK TO UMLAAS ROAD. INBOUND: FROM MPUMALANGA TAXI RANK, TURN RIGHT TO MEYIWA MAIN ROAD, TURN LEFT 2011 STREET, TURN RIGHT 74095 STREET, TURN LEFT P385, TURN LEFT R603. ROUTE: GEORGEDALE, CATO RIDGE, CAMPERDOWN DESTINATION UMLAAS ROAD. OUTBOUND: FROM UMLAAS ROAD, R603, N3, MPUMALANGA / INCHANGA / CATO RIDGE OFF-RAMP – JOIN R103, TURN RIGHT GEORGEDALE ROAD, MEYIWA MAIN ROAD. ROUTE: CAMPERDOWN, CATO RIDGE, GEORGEDALE DESTINATION MPUMALANGA TOWNSHIP (ALL SECTIONS INCLUDING EMALANGENI).
12.4	22065P22019010052040 - MPUMALANGA TAXI RANK TO MATATIELE. INBOUND: FROM MPUMALANGA TAXI RANK, TURN RIGHT TO MEYIWA ROAD, TURN LEFT TO GEORGEDALE ROAD, JOIN R103, N3 TO PIETERMARITZBURG, AND TURN OFF TO R56 UMLAAS ROAD. ROUTE: RICHMOND, IXOPO, UMZIMKHULU, KOSTAD TO OFFLOAD MATATIELE, MARKET STREET, STATION ROAD, INTO MATATIELE TAXI RANK. OUTBOUND: FROM MATATIELE TAXI RANK, STATION ROAD, MARKET ROAD 56 TO UMLAAS ROAD ROUTE: UMLAAS ROAD, CAMPERDOWN, CATO RIDGE GEORGEDALE TO MPUMALANGA TOWNSHIP AND EMALANGENI.
12.5	22065K2206R400052047 - MPUMALANGA TO WESTMEAD. FROM MPUMALANGA TAXI RANK ON MEYIWA MAIN ROAD, TURN LEFT 2011 STREET, TURN RIGHT 74095 STREET, TURN RIGHT P385, TURN RIGHT N3, PASS MARIANHILL TOLL PLAZA, LEFT RICHMOND ROAD, LEFT WESTMEAD ROAD, LEFT ALEXANDER ROAD, RIGHT TRAFFORD ROAD, LEFT RICHMOND ROAD, LEFT SWANFIELD ROAD, LEFT INTO TAXI HOLDING ON COMMERCIAL ROAD AND RETURN BACK ON THE SAME ROUTE TO ALL UNITS WITHIN MPUMALANGA
12.6	22065K2206LS00052048 - MPUMALANGA TAXI RANK TO DURBAN. FROM MPUMALANGA TAXI RANK ON MEYIWA MAIN ROAD, TURN LEFT 2011 STREET, TURN RIGHT 74095 STREET, TURN RIGHT P385, TURN RIGHT N3, PASS MARIANHILL TOLL PLAZA, OR N8, LEFT M13, LEFT OLD MAIN ROAD PINETOWN, RIGHT STAPLETON ROAD, LEFT M13, LEFT N3, TURN LEFT INTO BEREA ROAD NORTH, RIGHT INTO BEREA ROAD, INTO WEST STREET, LEFT TURN RUSSELL STREET AND RANK AT THE INTERSECTION OF RUSSELL STREET AND PINE STREET. ALTERNATIVE ROUTE. FROM BEREA ROAD NORTH, INTO OLD DUTCH ROAD, INTO ALICE STREET, TURN RIGHT INTO GREY STREET, BECOMING BROAD STREET, RIGHT TURN SMITH STREET, RIGHT TURN RUSSELL STREET AND PROCEED TO RANK AS ABOVE, RETURN TRIP- FROM RANK AT THE INTERSECTION OF PINE STREET, LEFT TURN INTO N8, FROM THE N3 DRIVE BACKWARDS ON THE SAME ROUTE AS THE FORWARD TRIP.
12.7	22065K22065K00052050 - CHARTER SERVICE. FROM MPUMALANGA TAXI RANK TO POINT WITHIN THE PROVINCE OF KZN ONLY. NO PICKING UP OR SETTING DOWN OF PASSENGERS EN ROUTE.



transport

Department:
Transport
Province of KwaZulu-Natal

GAZETTE

LGKZNG45-2022-MAR

REGION: ALL

12.8	<p>22065P22068T10052032 - MPUMALANGA - PIETERMARITZBURG (VIA CHURCH STREET).</p> <p>INBOUND: FROM MPUMALANGA, P385, N3, N3/P338 (UMLAAS ROAD) INTERCHANGE, N3, MARKET ROAD INTERCHANGE, N3, BHAMBATHA (GREYTOWN), CHURCH, MASUKWANA (EAST), BOOM STREET TO BOOM / RETIEF TAXI TERMINAL (KP0013).</p> <p>OUTBOUND: FROM BOOM / TAXI TERMINAL (KP0013), BOOM STREET, MASUKWANA STREET (EAST), ECHO ROAD, ORTHMANN, N8, N3/P338 (UMLAAS ROAD), INTERCHANGE, N3, P385.</p> <p>ALTERNATIVE – INBOUND</p> <p>(A) P385, N3, P418, CHURCH STREET, VR PLANK SQUARE (CAMPERDOWN TAXI RANK KP0021, VR PLANK SQUARE, SHEPSTONE, BISHOP, P418, N3 / P338 (UMLAAS ROAD) INTERCHANGE, N3, MARKET ROAD INTERCHANGE, N3, BHAMBATHA (GREYTOWN), CHURCH STREET, MASUKWANA (EAST), BOOM.</p> <p>(B) P385, N3, P418, CHURCH STREET, VR PLANK SQUARE (CAMPERDOWN TAXI RANK KP0021), VR PLANK SQUARE, SHEPSTONE, BISHOP, P418, N3 / P338 (UMLAAS ROAD), INTERCHANGE, N3, MARKET ROAD INTERCHANGE, N3, ARMITAGE, CHATTERTON, BOSHOF, BOOM STREET, RETIEF STREET, PIETERMARITZ STREET, PINE STREET, BOOM STREET.</p> <p>ALTERNATIVE – OUTBOUND,</p> <p>(A) BOOM STREET, MASUKWANA (EAST), ECHO, ORTHMANN, N8, N3 / P338 (UMLAAS ROAD) INTERCHANGE, P418, CHURCH STREET, VR PLANK SQUARE, SHEPSTONE, BISHOP, P418, N3, P385.</p> <p>RESTRICTIONS: ALONG MARKET ROAD, OFF-RAMP TO MARKET ROAD, ON-RAMP, ONLY OFFLOADING OF PASSENGERS IS PERMITTED. THE LOADING OF PASSENGERS ALONG THIS SECTION OF THE ROUTE IS NOT PERMITTED.</p>
12.9	<p>22065P22065P00052043 - MPUMALANGA TO HAMMERSDALE</p> <p>FROM (ORIGIN): MPUMALANGA TAXI RANK ON MEYIWA MAIN ROAD, TURN LEFT 2011 STREET, TURN RIGHT 74095 STREET, TURN RIGHT P385, RIGHT TURN KELLY ROAD, TURN LEFT ANDERSON ROAD ELANGENI INDUSTRIES AND RETURN BACK ON THE SAME ROUTE TO ALL UNITS WITHIN MPUMALANGA (INCLUDING EMALANGENI)</p>
12.10	<p>22065P2206RK00052046 - MPUMALANGA TAXI RANK TO PINETOWN.</p> <p>8. FROM MPUMALANGA TAXI RANK ON MEYIWA MAIN ROAD, TURN LEFT 2011 STREET, TURN RIGHT 74095 STREET, TURN RIGHT P385, TURN RIGHT N3, LEFT M13, PASS EVERTON, MAYTIME STORES, KLOOF, LEFT TURN OLD MAIN ROAD, RIGHT ANDERSON ROAD, LEFT TURN STANFIELD LANE, RIGHT INTO HILL STREET BUS RANK AND RETURN BACK ON THE SAME ROUTE TO ALL UNITS WITHIN MPUMALANGA.</p>



transport

Department:
Transport
Province of KwaZulu-Natal

GAZETTE

LGKZNG45-2022-MAR

REGION: ALL

1) Application Number: APP0137701	2) Gazette Number: LGKZNG45-2022-MAR
3) Applicant: JS THUSI ID NO. 7307025342082 Association: MAPHUMULO TAXI OWNERS ASSOCIATION	4) Applicant Address: PO BOX 627 KWADUKUZA 4450
5) Existing Licence Holder: NOT APPLICABLE ID NO. NOT APPLICABLE	6) Existing Licence Holder Address: NOT APPLICABLE
7) Type of application: NEW OPERATING LICENCE	8) Operating Licence Number: NOTAVAILABLE
9) Vehicle Type: MINIBUS	10) 1 X 15 (SEATED) + 0 (STANDING)
11) Region: ILEMBE	
12.1	KZPRERC2804478 - MAPHUMULO TO STANGER FROM MAPHUMULO TAXI RANK ALONG D893 AND PROCEED WITH D893 TURN LEFT TO JOIN R74 TO GREYTOWN, TURN LEFT TO D879, PROCEED TO THULIMI PRIMARY TO LOAD AND OFFLOAD PASSENGERS, PROCEED TO NYONEBOVU AND TURN BACK USING D879 PICK AND DROP AT THULIMI STORE, PROCEED AND TURN RIGHT TO JOIN R74, TURN RIGHT TO SILVERSTREAM STORE TO PICK AND DROP PASSENGERS AND TURN BACK TO R74, PROCEED AND TURN RIGHT D1541 (KWAMXHOSA) PICK AND DROP AT PHEZUKOMKHONO SCHOOL AND BACK WITH D1541 CROSS R74 AND JOIN D1527, PROCEED AND PICK AND DROP AT MENYEZWAYO SCHOOL, PROCEED TO PICK AND DROP AT IMPANGELE SCHOOL AND TURN BACK USING D1527 THEN TURN RIGHT AT KWA MXHOSA TO JOIN R74, PROCEED AND TURN LEFT TO D1540, PROCEED AND PICK AND DROP AT EMTHOMBENI SCHOOL, PROCEED TO NHLOKOZI HIGH SCHOOL TO PICK AND DROP AND RETURN WITH D1540 AND TURN LEFT TO R74, PROCEED TURN RIGHT TO PICK UP AND DROP AT EHLWANI AND RETURN USING D1540 AND TURN RIGHT TO JOIN R74, PROCEED AND TURN RIGHT TO D1528, PROCEED AND TURN BACK AT OCHENI PRIMARY SCHOOL PICK AND DROP AND RETURN BACK USING D1528 AND TURN LEFT TO PICK AND DROP AT VUMA SCHOOL AND RETURN BACK TO JOIN D1528 AND TURN RIGHT TO R74, PROCEED AND TURN LEFT TO JOIN D881 TO MPHISE PICK AND DROP ALONG THE ROUTE, CROSS MPHISE RIVER, PROCEED AND TURN RIGHT AND TURN NEXT TO MPHISE SCHOOL/MPHISE CLINIC TURN BACK AND TURN LEFT TO JOIN D881 PICK UP AT SIHLUSHWANENI STORE, PICK UP KWAMLAMBO STORE, PROCEED WITH D881 AND CROSS R74 TO KWANOMBOKOJWANE TO PICK UP AND TURN BACK, THEN TURN RIGHT TO JOIN R74, PROCEED AND TURN RIGHT TO PICK UP AT UMPHUMULO HOSPITAL PICK AND DROP AND PROCEED TURN RIGHT TO JOIN R74, PROCEED AND TURN LEFT TO D1536 PICK AND DROP AT SIKHONANGENKOSI STORE, PROCEED AND PICK AND DROP KWATHUSI STORE TURN BACK AND RETURN WITH D1536, PROCEED AND TURN LEFT TO JOIN R74, PROCEED AND TURN RIGHT TO JOIN D893 TO MAPHUMULO TAXI RANK TO PICK AND DROP, TURN BACK JOIN D893, TURN RIGHT OR LEFT PROCEED AND TURN RIGHT TO JOIN R74, PROCEED AND TURN TO JOIN KING SHAKA, TURN LEFT TO GLEDOW MILL ROAD AND RIGHT TO BALCOMB STREET AND TURN RIGHT TO STANGER TAXI RANK TO DROP AND PICK PASSENGERS AND RETURN TO MAPHUMULO.
12.2	KZPRERC2804527 - MAPHUMULO TO STANGER MAPHUMULO TAXI RANK ALONG TURN LEFT TO D883, THEN TURN RIGHT TO P711, PROCEED AND TURN RIGHT TO D1527, PROCEED PICK AND DROP AT SIPHAMANDLA SCHOOL, PROCEED TO PICK AND DROP AT HLIMBITHWA SCHOOL AND TURN BACK USING D527, PROCEED AND TURN LEFT TO JOIN P711, PROCEED AND TURN LEFT TO JOIN D893, TURN RIGHT TO PICK AND DROP AT MAPHUMULO TAXI RANK, TURN BACK AND TURN LEFT OR RIGHT WITH D893, PROCEED AND TURN RIGHT TO JOIN R74, PROCEED AND TURN TO JOIN KING SHAKA TURN LEFT TO GLEDOW MILL ROAD AND RIGHT TO BALCOMB STREET AND TURN RIGHT TO STANGER TAXI RANK TO DROP AND PICK PASSENGERS AND RETURN TO MAPHUMULO.
12.3	KZPRERC2804576 - MAPHUMULO TO STANGER MAPHUMULO TAXI RANK TURN LEFT, PROCEED WITH D893 AND TURN RIGHT TO JOIN P711, PROCEED AND TURN RIGHT TO JOIN P549, PROCEED TO SITHUNDU SCHOOL TO PICK AND DROP AND TURN BACK USING THE SAME ROAD AND TURN LEFT D1632, PROCEED AND PICK AND DROP PASSENGERS AND TURN BACK USING THE SAME ROAD, TURN LEFT TO P549 AND TURN RIGHT TO JOIN P711, PROCEED TO PICK PASSENGERS AT DLAKATHI ALONG P711, TURN BACK AND PROCEED THEN TURN LEFT TO D893, PROCEED AND TURN LEFT TO R74, PROCEED AND TURN TO JOIN KING SHAKA, TURN LEFT TO GLEDOW MILL ROAD AND RIGHT TO BALCOMB STREET AND TURN RIGHT TO STANGER TAXI RANK TO DROP AND PICK PASSENGERS AND RETURN TO MAPHUMULO.
12.4	KZPRERC2804625 - MAPHUMULO TO STANGER FROM MAPHUMULO TAXI RANK ALONG D893 AND PROCEED WITH D893, TURN LEFT TO JOIN R74 TO GREYTOWN PASS KRANSKOP INTERSECTION, PROCEED AND TURN LEFT AND TURN RIGHT, PROCEED TO MATIMATOLE AND PICK UP AT BUSANE HIGH SCHOOL, PROCEED PASS MATIMATOLE PRIMARY, PROCEED WITH P549 (MATIMATOLE ROAD) VIKINDLALA VILLAGE PICK UP AT SITHUNDU, PROCEED AND TURN RIGHT THE P711, TURN RIGHT CROSS MVOTI RIVER, PICK UP ON D890 ZAMANTUNGWA TRADING STORE, HLALAKAHLE SCHOOL ZAKHELE, TURN LEFT TO ESIDUMBINI SCHOOL PICK AND DROP AND TURN BACK PROCEED AND TURN RIGHT TO JOIN D890, PROCEED AND TURN RIGHT AND PICK UP AT MVOZANE SCHOOL THEN BACK AND PROCEED ON THE ROAD AND TURN RIGHT JOIN D1530, PROCEED AND TURN RIGHT TO JOIN D1531, PROCEED AND TURN RIGHT USING D1531 TO PICK AND DROP AT MUSHANE, PROCEED AND TURN LEFT TO JOIN P711, PICK AND DROP AT MTHANDENI, PROCEED AND PICK UP AT KWA GANI, PROCEED WITH P711 PASS GLENDALE DISTILLERY AND TURN LEFT TO JOIN P104, PROCEED AND PICK AND DROP AT MKHAMBENI AND PROCEED AND TURN RIGHT TO R74 AND PROCEED AND TURN TO JOIN KING SHAKA, TURN LEFT TO GLEDOW MILL ROAD AND RIGHT TO BALCOMB STREET AND TURN RIGHT TO STANGER TAXI RANK TO DROP AND PICK PASSENGERS AND RETURN TO MAPHUMULO.
12.5	KZPRERC2804674 - MAPHUMULO TO STANGER MAPHUMULO TAXI RANK TURN LEFT TO D883, THEN TURN RIGHT TO JOIN P711, TURN RIGHT BEFORE WOZA PRIMARY, PICK AND DROP AT SIPHAMANDLA PRIMARY SCHOOL, TURN BACK ON THE SAME ROUTE TO MAPHUMULO TAXI RANK ALONG D893 PICK AND DROP AND PROCEED WITH D893 AND TURN RIGHT TO R74 PROCEED AND TURN TO JOIN KING SHAKA, TURN LEFT TO GLEDOW MILL ROAD AND RIGHT TO BALCOMB STREET AND TURN RIGHT TO STANGER TAXI RANK TO DROP AND PICK PASSENGERS AND RETURN TO MAPHUMULO.
12.6	KZPRERC2804723 - MAPHUMULO TO STANGER MAPHUMULO TAXI RANK TURN LEFT TO JOIN D893, TURN RIGHT TO SABUYAZE SECONDARY SCHOOL TO PICK AND DROP AND TURN BACK TO MAPHUMULO TAXI RANK USING THE SAME ROUTE ALONG D893, PICK AND DROP AND PROCEED WITH D893 AND TURN RIGHT TO R74 PROCEED AND TURN TO JOIN KING SHAKA, TURN LEFT TO GLEDOW MILL ROAD AND RIGHT TO BALCOMB STREET AND TURN RIGHT TO STANGER TAXI RANK TO DROP AND PICK PASSENGERS AND RETURN TO MAPHUMULO.
12.7	KZPRERC2804772 - MAPHUMULO TO STANGER MAPHUMULO TAXI RANK TURN LEFT TO JOIN D893, PROCEED AND TURN RIGHT TO R74, TURN LEFT TO D1533 PROCEED AND TURN LEFT TO D1534 PICK AND DROP, PROCEED AND JOIN D1537 PICK UP AND DROP, PROCEED AND TURN RIGHT TO JOIN D1533, PROCEED TO PICK AND DROP AT MABHOBHANE STORE, PROCEED AND TURN RIGHT TO JOIN D1537, PROCEED AND TURN RIGHT, THEN PICK AND DROP AT NSUNGWINI SCHOOL AND TURN BACK USING THE SAME ROAD PICK AND DROP AT MAQUMBI PRIMARY SCHOOL, PROCEED AND TURN RIGHT TO JOIN R74, PROCEED TURN RIGHT TO JOIN D1531, PROCEED AND PICK AND DROP AT SAKHUMUZI PRIMARY AND TURN BACK USING D1531 AND TURN LEFT TO R74, PROCEED AND TURN TO JOIN KING SHAKA, TURN LEFT TO GLEDOW MILL ROAD AND RIGHT TO BALCOMB STREET AND TURN RIGHT TO STANGER TAXI RANK TO DROP AND PICK PASSENGERS AND RETURN TO MAPHUMULO.



transport

Department:
Transport
Province of KwaZulu-Natal

GAZETTE

LGKZNG45-2022-MAR

REGION: ALL

1) Application Number: APP0137702	2) Gazette Number: LGKZNG45-2022-MAR
3) Applicant: JS THUSI ID NO. 7307025342082 Association: MAPHUMULO TAXI OWNERS ASSOCIATION	4) Applicant Address: PO BOX 627 KWADUKUZA 4450
5) Existing Licence Holder: NOT APPLICABLE ID NO. NOT APPLICABLE	6) Existing Licence Holder Address: NOT APPLICABLE
7) Type of application: NEW OPERATING LICENCE	8) Operating Licence Number: NOTAVAILABLE
9) Vehicle Type: MINIBUS	10) 1 X 15 (SEATED) + 0 (STANDING)
11) Region: ILEMBE	
12.1	KZPRERC2804478 - MAPHUMULO TO STANGER FROM MAPHUMULO TAXI RANK ALONG D893 AND PROCEED WITH D893 TURN LEFT TO JOIN R74 TO GREYTOWN, TURN LEFT TO D879, PROCEED TO THULIMI PRIMARY TO LOAD AND OFFLOAD PASSENGERS, PROCEED TO NYONEBOVU AND TURN BACK USING D879 PICK AND DROP AT THULIMI STORE, PROCEED AND TURN RIGHT TO JOIN R74, TURN RIGHT TO SILVERSTREAM STORE TO PICK AND DROP PASSENGERS AND TURN BACK TO R74, PROCEED AND TURN RIGHT D1541 (KWAMXHOSA) PICK AND DROP AT PHEZUKOMKHONO SCHOOL AND BACK WITH D1541 CROSS R74 AND JOIN D1527, PROCEED AND PICK AND DROP AT MENYEZWAYO SCHOOL, PROCEED TO PICK AND DROP AT IMPANGELE SCHOOL AND TURN BACK USING D1527 THEN TURN RIGHT AT KWA MXHOSA TO JOIN R74, PROCEED AND TURN LEFT TO D1540, PROCEED AND PICK AND DROP AT EMTHOMBENI SCHOOL, PROCEED TO NHLOKOZI HIGH SCHOOL TO PICK AND DROP AND RETURN WITH D1540 AND TURN LEFT TO R74, PROCEED TURN RIGHT TO PICK UP AND DROP AT EHLWANI AND RETURN USING D1540 AND TURN RIGHT TO JOIN R74, PROCEED AND TURN LEFT TO D1528, PROCEED AND TURN BACK AT OCHENI PRIMARY SCHOOL PICK AND DROP AND RETURN BACK USING D1528 AND TURN LEFT TO PICK AND DROP AT VUMA SCHOOL AND RETURN BACK TO JOIN D1528 AND TURN RIGHT TO R74, PROCEED AND TURN LEFT TO JOIN D881 TO MPHISE PICK AND DROP ALONG THE ROUTE, CROSS MPHISE RIVER, PROCEED AND TURN RIGHT AND TURN NEXT TO MPHISE SCHOOL/MPHISE CLINIC TURN BACK AND TURN LEFT TO JOIN D881 PICK UP AT SIHLUSHWANENI STORE, PICK UP KWAMLAMBO STORE, PROCEED WITH D881 AND CROSS R74 TO KWANOMBOKOJWANE TO PICK UP AND TURN BACK, THEN TURN RIGHT TO JOIN R74, PROCEED AND TURN RIGHT TO PICK UP AT UMPHUMULO HOSPITAL PICK AND DROP AND PROCEED TURN RIGHT TO JOIN R74, PROCEED AND TURN LEFT TO D1536 PICK AND DROP AT SIKHONANGENKOSI STORE, PROCEED AND PICK AND DROP KWATHUSI STORE TURN BACK AND RETURN WITH D1536, PROCEED AND TURN LEFT TO JOIN R74, PROCEED AND TURN RIGHT TO JOIN D893 TO MAPHUMULO TAXI RANK TO PICK AND DROP, TURN BACK JOIN D893, TURN RIGHT OR LEFT PROCEED AND TURN RIGHT TO JOIN R74, PROCEED AND TURN TO JOIN KING SHAKA, TURN LEFT TO GLEDOW MILL ROAD AND RIGHT TO BALCOMB STREET AND TURN RIGHT TO STANGER TAXI RANK TO DROP AND PICK PASSENGERS AND RETURN TO MAPHUMULO.
12.2	KZPRERC2804527 - MAPHUMULO TO STANGER MAPHUMULO TAXI RANK ALONG TURN LEFT TO D883, THEN TURN RIGHT TO P711, PROCEED AND TURN RIGHT TO D1527, PROCEED PICK AND DROP AT SIPHAMANDLA SCHOOL, PROCEED TO PICK AND DROP AT HLIMBITHWA SCHOOL AND TURN BACK USING D527, PROCEED AND TURN LEFT TO JOIN P711, PROCEED AND TURN LEFT TO JOIN D893, TURN RIGHT TO PICK AND DROP AT MAPHUMULO TAXI RANK, TURN BACK AND TURN LEFT OR RIGHT WITH D893, PROCEED AND TURN RIGHT TO JOIN R74, PROCEED AND TURN TO JOIN KING SHAKA TURN LEFT TO GLEDOW MILL ROAD AND RIGHT TO BALCOMB STREET AND TURN RIGHT TO STANGER TAXI RANK TO DROP AND PICK PASSENGERS AND RETURN TO MAPHUMULO.
12.3	KZPRERC2804576 - MAPHUMULO TO STANGER MAPHUMULO TAXI RANK TURN LEFT, PROCEED WITH D893 AND TURN RIGHT TO JOIN P711, PROCEED AND TURN RIGHT TO JOIN P549, PROCEED TO SITHUNDU SCHOOL TO PICK AND DROP AND TURN BACK USING THE SAME ROAD AND TURN LEFT D1632, PROCEED AND PICK AND DROP PASSENGERS AND TURN BACK USING THE SAME ROAD, TURN LEFT TO P549 AND TURN RIGHT TO JOIN P711, PROCEED TO PICK PASSENGERS AT DLAKATHI ALONG P711, TURN BACK AND PROCEED THEN TURN LEFT TO D893, PROCEED AND TURN LEFT TO R74, PROCEED AND TURN TO JOIN KING SHAKA, TURN LEFT TO GLEDOW MILL ROAD AND RIGHT TO BALCOMB STREET AND TURN RIGHT TO STANGER TAXI RANK TO DROP AND PICK PASSENGERS AND RETURN TO MAPHUMULO.
12.4	KZPRERC2804625 - MAPHUMULO TO STANGER FROM MAPHUMULO TAXI RANK ALONG D893 AND PROCEED WITH D893, TURN LEFT TO JOIN R74 TO GREYTOWN PASS KRANSKOP INTERSECTION, PROCEED AND TURN LEFT AND TURN RIGHT, PROCEED TO MATIMATOLLO AND PICK UP AT BUSANE HIGH SCHOOL, PROCEED PASS MATIMATOLLO PRIMARY, PROCEED WITH P549 (MATIMATOLLO ROAD) VIKINDLALA VILLAGE PICK UP AT SITHUNDU, PROCEED AND TURN RIGHT THE P711, TURN RIGHT CROSS MVOTI RIVER, PICK UP ON D980 ZAMANTUNGWA TRADING STORE, HLALAKAHLE SCHOOL ZAKHELE, TURN LEFT TO ESIDUMBINI SCHOOL PICK AND DROP AND TURN BACK PROCEED AND TURN RIGHT TO JOIN D890, PROCEED AND TURN RIGHT AND PICK UP AT MVOZANE SCHOOL THEN BACK AND PROCEED ON THE ROAD AND TURN RIGHT JOIN D1530, PROCEED AND TURN RIGHT TO JOIN D1531, PROCEED AND TURN RIGHT USING D1531 TO PICK AND DROP AT MUSHANE, PROCEED AND TURN LEFT TO JOIN P711, PICK AND DROP AT MTHANDENI, PROCEED AND PICK UP AT KWA GANI, PROCEED WITH P711 PASS GLENDALE DISTILLERY AND TURN LEFT TO JOIN P104, PROCEED AND PICK AND DROP AT MKHAMBENI AND PROCEED AND TURN RIGHT TO R74 AND PROCEED AND TURN TO JOIN KING SHAKA, TURN LEFT TO GLEDOW MILL ROAD AND RIGHT TO BALCOMB STREET AND TURN RIGHT TO STANGER TAXI RANK TO DROP AND PICK PASSENGERS AND RETURN TO MAPHUMULO.
12.5	KZPRERC2804674 - MAPHUMULO TO STANGER MAPHUMULO TAXI RANK TURN LEFT TO D883, THEN TURN RIGHT TO JOIN P711, TURN RIGHT BEFORE WOZA PRIMARY, PICK AND DROP AT SIPHAMANDLA PRIMARY SCHOOL, TURN BACK ON THE SAME ROUTE TO MAPHUMULO TAXI RANK ALONG D893 PICK AND DROP AND PROCEED WITH D893 AND TURN RIGHT TO R74 PROCEED AND TURN TO JOIN KING SHAKA, TURN LEFT TO GLEDOW MILL ROAD AND RIGHT TO BALCOMB STREET AND TURN RIGHT TO STANGER TAXI RANK TO DROP AND PICK PASSENGERS AND RETURN TO MAPHUMULO.
12.6	KZPRERC2804723 - MAPHUMULO TO STANGER MAPHUMULO TAXI RANK TURN LEFT TO JOIN D893, TURN RIGHT TO SABUYAZE SECONDARY SCHOOL TO PICK AND DROP AND TURN BACK TO MAPHUMULO TAXI RANK USING THE SAME ROUTE ALONG D893, PICK AND DROP AND PROCEED WITH D893 AND TURN RIGHT TO R74 PROCEED AND TURN TO JOIN KING SHAKA, TURN LEFT TO GLEDOW MILL ROAD AND RIGHT TO BALCOMB STREET AND TURN RIGHT TO STANGER TAXI RANK TO DROP AND PICK PASSENGERS AND RETURN TO MAPHUMULO.
12.7	KZPRERC2804772 - MAPHUMULO TO STANGER MAPHUMULO TAXI RANK TURN LEFT TO JOIN D893, PROCEED AND TURN RIGHT TO R74, TURN LEFT TO D1533 PROCEED AND TURN LEFT TO D1534 PICK AND DROP, PROCEED AND JOIN D1537 PICK UP AND DROP, PROCEED AND TURN RIGHT TO JOIN D1533, PROCEED TO PICK AND DROP AT MABHOBHANE STORE, PROCEED AND TURN RIGHT TO JOIN D1537, PROCEED AND TURN RIGHT, THEN PICK AND DROP AT NSUNGWINI SCHOOL AND TURN BACK USING THE SAME ROAD PICK AND DROP AT MAQUMBI PRIMARY SCHOOL, PROCEED AND TURN RIGHT TO JOIN R74, PROCEED TURN RIGHT TO JOIN D1531, PROCEED AND PICK AND DROP AT SAKHUMUZI PRIMARY AND TURN BACK USING D1531 AND TURN LEFT TO R74, PROCEED AND TURN TO JOIN KING SHAKA, TURN LEFT TO GLEDOW MILL ROAD AND RIGHT TO BALCOMB STREET AND TURN RIGHT TO STANGER TAXI RANK TO DROP AND PICK PASSENGERS AND RETURN TO MAPHUMULO.



transport

Department:
Transport
Province of KwaZulu-Natal

GAZETTE

LGKZNG45-2022-MAR

REGION: ALL

1) Application Number: APP0137715	2) Gazette Number: LGKZNG45-2022-MAR
3) Applicant: MT MKHWANAZI ID NO. 6211240745080 Association: MAPHUMULO TAXI OWNERS ASSOCIATION	4) Applicant Address: PO BOX 627 STANGER 4450
5) Existing Licence Holder: NOT APPLICABLE ID NO. NOT APPLICABLE	6) Existing Licence Holder Address: NOT APPLICABLE
7) Type of application: NEW OPERATING LICENCE	8) Operating Licence Number: NOTAVAILABLE
9) Vehicle Type: MINIBUS	10) 1 X 15 (SEATED) + 0 (STANDING)
11) Region: ILEMBE	
12.1	KZPRERC2804478 - MAPHUMULO TO STANGER FROM MAPHUMULO TAXI RANK ALONG D893 AND PROCEED WITH D893 TURN LEFT TO JOIN R74 TO GREYTOWN, TURN LEFT TO D879, PROCEED TO THULIMI PRIMARY TO LOAD AND OFFLOAD PASSENGERS, PROCEED TO NYONEBOVU AND TURN BACK USING D879 PICK AND DROP AT THULIMI STORE, PROCEED AND TURN RIGHT TO JOIN R74, TURN RIGHT TO SILVERSTREAM STORE TO PICK AND DROP PASSENGERS AND TURN BACK TO R74, PROCEED AND TURN RIGHT D1541 (KWAMXHOSA) PICK AND DROP AT PHEZUKOMKHONO SCHOOL AND BACK WITH D1541 CROSS R74 AND JOIN D1527, PROCEED AND PICK AND DROP AT MENYEZWAYO SCHOOL, PROCEED TO PICK AND DROP AT IMPANGELE SCHOOL AND TURN BACK USING D1527 THEN TURN RIGHT AT KWA MXHOSA TO JOIN R74, PROCEED AND TURN LEFT TO D1540, PROCEED AND PICK AND DROP AT EMTHOMBENI SCHOOL, PROCEED TO NHLOKOZI HIGH SCHOOL TO PICK AND DROP AND RETURN WITH D1540 AND TURN LEFT TO R74, PROCEED TURN RIGHT TO PICK UP AND DROP AT EHLWANI AND RETURN USING D1540 AND TURN RIGHT TO JOIN R74, PROCEED AND TURN RIGHT TO D1528, PROCEED AND TURN BACK AT OCHENI PRIMARY SCHOOL PICK AND DROP AND RETURN BACK USING D1528 AND TURN LEFT TO PICK AND DROP AT VUMA SCHOOL AND RETURN BACK TO JOIN D1528 AND TURN RIGHT TO R74, PROCEED AND TURN LEFT TO JOIN D881 TO MPHISE PICK AND DROP ALONG THE ROUTE, CROSS MPHISE RIVER, PROCEED AND TURN RIGHT AND TURN NEXT TO MPHISE SCHOOL/MPHISE CLINIC TURN BACK AND TURN LEFT TO JOIN D881 PICK UP AT SIHLUSHWANENI STORE, PICK UP KWAMLAMBO STORE, PROCEED WITH D881 AND CROSS R74 TO KWANOMBOKOJWANE TO PICK UP AND TURN BACK, THEN TURN RIGHT TO JOIN R74, PROCEED AND TURN RIGHT TO PICK UP AT UMPHUMULO HOSPITAL PICK AND DROP AND PROCEED TURN RIGHT TO JOIN R74, PROCEED AND TURN LEFT TO D1536 PICK AND DROP AT SIKHONANGENKOSI STORE, PROCEED AND PICK AND DROP KWATHUSI STORE TURN BACK AND RETURN WITH D1536, PROCEED AND TURN LEFT TO JOIN R74, PROCEED AND TURN RIGHT TO JOIN D893 TO MAPHUMULO TAXI RANK TO PICK AND DROP, TURN BACK JOIN D893, TURN RIGHT OR LEFT PROCEED AND TURN RIGHT TO JOIN R74, PROCEED AND TURN TO JOIN KING SHAKA, TURN LEFT TO GLEDOW MILL ROAD AND RIGHT TO BALCOMB STREET AND TURN RIGHT TO STANGER TAXI RANK TO DROP AND PICK PASSENGERS AND RETURN TO MAPHUMULO.
12.2	KZPRERC2804527 - MAPHUMULO TO STANGER MAPHUMULO TAXI RANK ALONG TURN LEFT TO D883, THEN TURN RIGHT TO P711, PROCEED AND TURN RIGHT TO D1527, PROCEED PICK AND DROP AT SIPHAMANDLA SCHOOL, PROCEED TO PICK AND DROP AT HLIMBITHWA SCHOOL AND TURN BACK USING D527, PROCEED AND TURN LEFT TO JOIN P711, PROCEED AND TURN LEFT TO JOIN D893, TURN RIGHT TO PICK AND DROP AT MAPHUMULO TAXI RANK, TURN BACK AND TURN LEFT OR RIGHT WITH D893, PROCEED AND TURN RIGHT TO JOIN R74, PROCEED AND TURN TO JOIN KING SHAKA TURN LEFT TO GLEDOW MILL ROAD AND RIGHT TO BALCOMB STREET AND TURN RIGHT TO STANGER TAXI RANK TO DROP AND PICK PASSENGERS AND RETURN TO MAPHUMULO.
12.3	KZPRERC2804576 - MAPHUMULO TO STANGER MAPHUMULO TAXI RANK TURN LEFT, PROCEED WITH D893 AND TURN RIGHT TO JOIN P711, PROCEED AND TURN RIGHT TO JOIN P549, PROCEED TO SITHUNDU SCHOOL TO PICK AND DROP AND TURN BACK USING THE SAME ROAD AND TURN LEFT D1632, PROCEED AND PICK AND DROP PASSENGERS AND TURN BACK USING THE SAME ROAD, TURN LEFT TO P549 AND TURN RIGHT TO JOIN P711, PROCEED TO PICK PASSENGERS AT DLAKATHI ALONG P711, TURN BACK AND PROCEED THEN TURN LEFT TO D893, PROCEED AND TURN LEFT TO R74, PROCEED AND TURN TO JOIN KING SHAKA, TURN LEFT TO GLEDOW MILL ROAD AND RIGHT TO BALCOMB STREET AND TURN RIGHT TO STANGER TAXI RANK TO DROP AND PICK PASSENGERS AND RETURN TO MAPHUMULO.
12.4	KZPRERC2804625 - MAPHUMULO TO STANGER FROM MAPHUMULO TAXI RANK ALONG D893 AND PROCEED WITH D893, TURN LEFT TO JOIN R74 TO GREYTOWN PASS KRANSKOP INTERSECTION, PROCEED AND TURN LEFT AND TURN RIGHT, PROCEED TO MATIMATOLLO AND PICK UP AT BUSANE HIGH SCHOOL, PROCEED PASS MATIMATOLLO PRIMARY, PROCEED WITH P549 (MATIMATOLLO ROAD) VIKINDLALA VILLAGE PICK UP AT SITHUNDU, PROCEED AND TURN RIGHT THE P711, TURN RIGHT CROSS MVOTI RIVER, PICK UP ON D890 ZAMANTUNGWA TRADING STORE, HLALAKAHLE SCHOOL ZAKHELE, TURN LEFT TO ESIDUMBINI SCHOOL PICK AND DROP AND TURN BACK PROCEED AND TURN RIGHT TO JOIN D890, PROCEED AND TURN RIGHT AND PICK UP AT MVOZANE SCHOOL THEN BACK AND PROCEED ON THE ROAD AND TURN RIGHT JOIN D1530, PROCEED AND TURN RIGHT TO JOIN D1531, PROCEED AND TURN RIGHT USING D1531 TO PICK AND DROP AT MUSHANE, PROCEED AND TURN LEFT TO JOIN P711, PICK AND DROP AT MTHANDENI, PROCEED AND PICK UP AT KWA GANI, PROCEED WITH P711 PASS GLENDALE DISTILLERY AND TURN LEFT TO JOIN P104, PROCEED AND PICK AND DROP AT MKHAMBENI AND PROCEED AND TURN RIGHT TO R74 AND PROCEED AND TURN TO JOIN KING SHAKA, TURN LEFT TO GLEDOW MILL ROAD AND RIGHT TO BALCOMB STREET AND TURN RIGHT TO STANGER TAXI RANK TO DROP AND PICK PASSENGERS AND RETURN TO MAPHUMULO.
12.5	KZPRERC2804674 - MAPHUMULO TO STANGER MAPHUMULO TAXI RANK TURN LEFT TO D883, THEN TURN RIGHT TO JOIN P711, TURN RIGHT BEFORE WOZA PRIMARY, PICK AND DROP AT SIPHAMANDLA PRIMARY SCHOOL, TURN BACK ON THE SAME ROUTE TO MAPHUMULO TAXI RANK ALONG D893 PICK AND DROP AND PROCEED WITH D893 AND TURN RIGHT TO R74 PROCEED AND TURN TO JOIN KING SHAKA, TURN LEFT TO GLEDOW MILL ROAD AND RIGHT TO BALCOMB STREET AND TURN RIGHT TO STANGER TAXI RANK TO DROP AND PICK PASSENGERS AND RETURN TO MAPHUMULO.
12.6	KZPRERC2804723 - MAPHUMULO TO STANGER MAPHUMULO TAXI RANK TURN LEFT TO JOIN D893, TURN RIGHT TO SABUYAZE SECONDARY SCHOOL TO PICK AND DROP AND TURN BACK TO MAPHUMULO TAXI RANK USING THE SAME ROUTE ALONG D893, PICK AND DROP AND PROCEED WITH D893 AND TURN RIGHT TO R74 PROCEED AND TURN TO JOIN KING SHAKA, TURN LEFT TO GLEDOW MILL ROAD AND RIGHT TO BALCOMB STREET AND TURN RIGHT TO STANGER TAXI RANK TO DROP AND PICK PASSENGERS AND RETURN TO MAPHUMULO.
12.7	KZPRERC2804772 - MAPHUMULO TO STANGER MAPHUMULO TAXI RANK TURN LEFT TO JOIN D893, PROCEED AND TURN RIGHT TO R74, TURN LEFT TO D1533 PROCEED AND TURN LEFT TO D1534 PICK AND DROP, PROCEED AND JOIN D1537 PICK UP AND DROP, PROCEED AND TURN RIGHT TO JOIN D1533, PROCEED TO PICK AND DROP AT MABHOZHANE STORE, PROCEED AND TURN RIGHT TO JOIN D1537, PROCEED AND TURN RIGHT, THEN PICK AND DROP AT NSUNGWINI SCHOOL AND TURN BACK USING THE SAME ROAD PICK AND DROP AT MAQUMBI PRIMARY SCHOOL, PROCEED AND TURN RIGHT TO JOIN R74, PROCEED TURN RIGHT TO JOIN D1531, PROCEED AND PICK AND DROP AT SAKHUMUZI PRIMARY AND TURN BACK USING D1531 AND TURN LEFT TO R74, PROCEED AND TURN TO JOIN KING SHAKA, TURN LEFT TO GLEDOW MILL ROAD AND RIGHT TO BALCOMB STREET AND TURN RIGHT TO STANGER TAXI RANK TO DROP AND PICK PASSENGERS AND RETURN TO MAPHUMULO.



transport

Department:
Transport
Province of KwaZulu-Natal

GAZETTE

LGKZNG45-2022-MAR

REGION: ALL

1) Application Number: APP0137726	2) Gazette Number: LGKZNG45-2022-MAR
3) Applicant: AT MKHWANAZI ID NO. 6808150588085 Association: MTUBATUBA TAXI OWNERS L&L DISTANCE ASS.	4) Applicant Address: PO BOX 3021 MTUBATUBA 3935
5) Existing Licence Holder: NOT APPLICABLE ID NO. NOT APPLICABLE	6) Existing Licence Holder Address: NOT APPLICABLE
7) Type of application: NEW OPERATING LICENCE	8) Operating Licence Number: NOTAVAILABLE
9) Vehicle Type: MINIBUS	10) 1 X 14 (SEATED) + 0 (STANDING)
11) Region: UMKHANYAKUDE	
12.1	2100DX22074410053420 - FROM MTUBATUBA TAXI RANK TO MKHUZE TAXI RANK. FROM APPROVED TAXI RANK IN MTUBATUBA TO APPROVED TAXI RANK IN MKHUZE TURN INTO JOHN ROSS HIGHWAY JOIN R27 ROAD AND JOIN P235 -1 STRAIGHT TO N2 ROAD THEN TURN RIGHT ON THE ROAD P234. PROCEED STRAIGHT TO MKHUZE TAXI RANK AND RETURN.
12.2	22074420018410053408 - MTUBATUBATO DURBAN. 1. FROM APPROVED TAXI RANK IN MTUBATUBA, TURN LEFT ON INYATHI ROAD, LEFT ON RIVERVIEW ROAD, TURN RIGHT ON R27 ROAD, JOIN N2 ROAD, TURN LEFT, STRAIGHT EMPANGENI, TURN RIGHT TO ROAD R102, PASS EMPANGENI, STANGER, TONGAAT, VERULAM (DROPPING OFF PASSENGERS CAN ONLY BE DONE) THEN JOIN M41 ROAD, PASS GATEWAY AND JOIN M, PROCEED STRAIGHT TO DURBAN, TURN RIGHT ON ARGYLE STREET, TURN LEFT ON UMNENI ROAD, PROCEED TO LEOPARD ROAD, TURN RIGHT TO ALICE STREET STRAIGHT TO UMNENI, TURN LEFT, PROCEED TO UMNENI ROAD, STRAIGHT TO DURBAN STATION AND RETURN NO IMMEDIATE PASSENGERS BETWEEN THE TWO POINTS. RESTRICTIONS: NO PICKING UP ALONG THE ROUTE. ALTERNATIVE ROUTE. FROM APPROVED TAXI RANK IN MTUBATUBA, TURN LEFT IN INYATHI ROAD, TURN LEFT ON RIVERVIEW ROAD, TURN RIGHT ON R27 ROAD, JOIN N2, PROCEED STRAIGHT ON FREEWAY, PASS MTHUNZINI TOLLGATE, MVOTI PLAZA, TONGATHI TOLLGATE PROCEED STRAIGHT, TURN LEFT ON ROAD R102, STRAIGHT TO DURBAN, JOIN ARGYLE STREET, TURN LEFT UMNENI ROAD, PROCEED LEOPARD ROAD, TURN RIGHT PROCEED TO WARWICK AVENUE, TURN RIGHT ALICE STREET, STRAIGHT TO UMNENI ROAD, TURN LEFT, PROCEED ON UMNENI ROAD, STRAIGHT TO DURBAN STATION AND RETURN. ALTERNATIVE ROUTE. FROM APPROVED TAXI RANK IN MTUBATUBA, TURN LEFT ON INYATHI ROAD, TURN LEFT ON RIVERVIEW, TURN RIGHT ON R27 ROAD, JOIN N2, TURN LEFT, PROCEED STRAIGHT PASS MTHUNZINI TOLLGATE, UMNENI PLAZA, TONGATHI TOLLGATE PROCEED STRAIGHT, TURN LEFT ON ROAD R102, PROCEED STRAIGHT AND JOIN UMNENI ROAD, TURN LEFT PROCEED AND UMNENI ROAD, STRAIGHT TO DURBAN STATION AND RETURN. ONLY DROPPING OF PASSENGERS IS ALLOWED.
12.3	2207442206LS10053395 - MTUBATUBA TO DURBAN. FROM APPROVED TAXI RANK IN MTUBATUBA, TURN LEFT ON INYATHI ROAD, LEFT ON RIVERVIEW ROAD, TURN RIGHT ON R27 ROAD, JOIN N2 ROAD, TURN LEFT, STRAIGHT EMPANGENI, TURN RIGHT TO ROAD R102, PASS EMPANGENI, STANGER, TONGAAT, VERULAM (DROPPING OFF PASSENGERS CAN ONLY BE DONE) THEN JOIN M41 ROAD, PASS GATEWAY AND JOIN M, PROCEED STRAIGHT TO DURBAN, TURN RIGHT ON ARGYLE STREET, TURN LEFT ON UMNENI ROAD, PROCEED TO LEOPARD ROAD, TURN RIGHT TO ALICE STREET STRAIGHT TO UMNENI, TURN LEFT, PROCEED TO UMNENI ROAD, STRAIGHT TO DURBAN STATION AND RETURN NO IMMEDIATE PASSENGERS BETWEEN THE TWO POINTS. RESTRICTION-NO PICKING UP ALONG THE ROUTE. ALTERNATIVE ROUTE. FROM APPROVED TAXI RANK IN MTUBATUBA, TURN LEFT IN INYATHI ROAD, TURN LEFT ON RIVERVIEW ROAD, TURN RIGHT ON R27 ROAD, JOIN N2, PROCEED STRAIGHT ON FREEWAY, PASS MTHUNZINI TOLLGATE, MVOTI PLAZA, TONGAAT TOLLGATE PROCEED STRAIGHT, TURN LEFT ON ROAD R102, STRAIGHT TO DURBAN, JOIN ARGYLE STREET, TURN LEFT UMNENI ROAD, PROCEED LEOPARD ROAD, TURN RIGHT PROCEED TO WARWICK AVENUE, TURN RIGHT ALICE STREET, STRAIGHT TO UMNENI ROAD, TURN LEFT, PROCEED ON UMNENI ROAD, STRAIGHT TO DURBAN STATION AND RETURN. ALTERNATIVE ROUTE. FROM APPROVED TAXI RANK IN MTUBATUBA, TURN LEFT ON INYATHI ROAD, TURN LEFT ON RIVERVIEW, TURN RIGHT ON R27 ROAD, JOIN N2, TURN LEFT, PROCEED STRAIGHT PASS MTHUNZINI TOLLGATE, UMNENI PLAZA, TONGAAT TOLLGATE PROCEED STRAIGHT, TURN LEFT ON ROAD R102, PROCEED STRAIGHT AND JOIN UMNENI ROAD, TURN LEFT PROCEED AND UMNENI ROAD, STRAIGHT TO DURBAN STATION AND RETURN.
12.4	22074422074400053399 - MTUBATUBA TO HLABISA FROM APPROVED TAXI RANK IN MTUBATUBA TO APPROVED TAXI RANK IN HLABISA, FROM MTUBA TAXI RANK GO STRAIGHT, JOIN JOHN ROSS HIGHWAY, TURN LEFT JOIN ROAD R237, TURN RIGHT, JOIN ROAD P235-1, PROCEED STRAIGHT TO HLABISA AND RETURN.
12.5	22074422074400053402 - 8. FROM KWAMAZIBUKO TAXI RANK TO MTUBATUBA TAXI RANK. FROM APPROVED TAXI RANK IN KWAMAZIBUKO TO APPROVED TAXI RANK IN MTUBATUBA, PASS ECHIBINI, PROCEED STRAIGHT ON R235/1, AND PASS MPUKUNYONI, MADIDA, EKUPHELENI, NKODIBE N2 INTERSECTION, ESKOM DIRECT TO MTUBATUBA TAXI RANK.
12.6	22074422074400053403 - SOMKHELE TAXI RANK TO MTUBATUBA TAXI RANK. FROM APPROVED TAXI RANK IN SOMKHELE TO APPROVED TAXI RANK IN MTUBATUBA, PROCEED STRAIGHT TO ROAD R235/1, PASS MGWAZENI SCHOOL, MGEZA, NKWALINI, MDOLOMBA, NINELA MANYAMFO, THANDANANI STORE, ZAKHE BOTTLE STORE, MASUKU DIRECT TO MTUBATUBA TAXI RANK AND RETURN.



transport

Department:
Transport
Province of KwaZulu-Natal

GAZETTE

LGKZNG45-2022-MAR

REGION: ALL

12.7	22074422074400053404 - PHAPHASI TAXI RANK TO MTUBATUBA TAXI RANK. FROM APPROVED TAXI RANK IN PHAPHASI TO APPROVED TAXI RANK IN MTUBATUBA, PASS BONGANI STORE, DUTCH REFORM CHURCH, KWASHANDI STORE, JOIN ROAD P484, VIA SWELIHLE STORE, ESIGQOKWENI, NKOMBOSE, MNYAKAZI, MDUNGE BUTCHERY, EMNGAMAZINI, FOUR OF US SERVICE STATION, CROSS N2 ROAD, JOIN P237, TURN LEFT ON RIVERVIEW ROAD, TURN RIGHT ON INYATHI ROAD, STRAIGHT TO MTUBATUBA TAXI RANK AND RETURN. ALTERNATIVE ROUTE FROM APPROVED TAXI RANK IN PHAPHASI TO APPROVED TAXI RANK IN MTUBATUBA. FROM P484 ROAD VIA MYAKAZA, NKOMBOSE, BHOBOZA, CROSS N2 AND JOIN ROAD P237 TURN LEFT ON RIVERVIEW ROAD AND TURN RIGHT TO JOIN INYATHI ROAD, AND TURN RIGHT AGAIN TO JOIN JOHNROSS HIGHWAY AND GO STRAIGHT TO MTUBATUBA TAXI RANK AND RETURN.
12.8	22074422074400053405 - RIVERVIEW TAXI RANK TO MTUBATUBA TAXI RANK. FROM APPROVED TAXI RANK IN RIVERVIEW TO APPROVED TAXI RANK IN MTUBATUBA, PROCEED ON RIVERVIEW ROAD, PASS MTUBATUBA PRIMARY SCHOOL, DIRECT TO MTUBATUBA TAXI RANK AND RETURN.
12.9	22074422074400053406 - VULAMEHLO TAXI RANK TO MTUBATUBA TAXI RANK. FROM APPROVED TAXI RANK IN VULAMEHLO, PASS EMALANDA H.P.SCHOOL, EMAJUBENI, BHEKANI EZINGQAWENI, KWANSISANDE JOIN ROAD P235, STRAIGHT TO MTUBATUBA TAXI RANK AND RETURN.
12.10	22074422074400053407 - KWAMSANE TAXI RANK TO MTUBATUBA TAXI RANK FROM APPROVED TAXI RANK IN MTUBATUBA TO APPROVED TAXI RANK IN KWAMSANE TOWNSHIP FROM MTUBATUBA TAXI RANK, TURN LEFT ON INYATHI ROAD, TURN LEFT ON RIVERVIEW ROAD, THEN TURN RIGHT ON ROAD P237, TURN LEFT ON N2 ROAD PASS FOUR OF US, MKHONZA, EGUGULETHU SUPERMARKET KWAMKHONZA, TURN TO THE TAXI RANK AND RETURN NO RESTRICTION ON PICK UP AND DROP PASSENGERS.
12.11	22074422074400053410 - FROM TAXI RANK IN BHEKUZULU TO MTUBATUBA TAXI RANK. FROM APPROVED TAXI RANK IN BHEKUZULU TO APPROVED TAXI RANK IN MTUBATUBA, PASS ENKOSI, THABETHE STORE, ESIBHAYI, TURN LEFT ON ROAD P235-1 VIA KWANINELA MANYAMFU, THANDANANI STORE, STRAIGHT TO MTUBATUBA TAXI RANK AND RETURN.
12.12	22074422074400053411 - FROM TAXI RANK IN NKUNDUSI TO MTUBATUBA TAXI RANK. FROM APPROVED TAXI RANK IN NKUNDUSI, JOIN ROAD D1992 TO APPROVED TAXI RANK IN MTUBATUBA, PASS NKUNDUSI, QAKWINI, MFEKAYI, EMPANGENI, JOIN ROAD P380, TURN RIGHT TO JOIN N2 ROAD AND TURN LEFT ON ROAD P237, NQIMULANE, TURN RIGHT ON JOHN ROSS HIGHWAY, STRAIGHT TO MTUBATUBA TAXI RANK AND RETURN.
12.13	22074422074400053413 - MACHIBINI TO MTUBATUBA TAXI RANK FROM APPROVED TAXI RANK IN SIYEMBENI TO APPROVED TAXI RANK IN MTUBATUBA, ROAD P257 PASS NKONYANE H.P.SCHOOL, EMANDLENI STORE, GUGULETHU STORE, MLAMULI L.P. SCHOOL, GO STRAIGHT AND JOIN P235/1 ROAD AND TURN RIGHT VIA BHEDANGAYE, QUBUKA, MGXANYINI, ESIGQOQOQOWENI, GO STRAIGHT TO MTUBATUBA, TURN RIGHT ON JOHN ROSS HIGHWAY, DIRECT TO MTUBATUBA TAXI RANK AND RETURN
12.14	22074422074400053414 - GUNJANENI TAXI RANK TO MTUBATUBA TAXI RANK FROM APPROVED TAXI RANK IN GUNJANENI TO APPROVED TAXI RANK IN MTUBATUBA, FROM MTSHENGWANA, PASS KWADLAMINI, KWAMBUYISA, KWAMANQELE, KWANKANYEZI, EGOSPEL, KWAMAKOTI NGENZENI, KWAGUMBI, KWAMABHALANE, KWASHOZI, KWAMAFELENTWENI, JOIN ROAD P484 VIA EGEDENI ESIGQOQOWENI, GUNJANENI H.P.SCHOOL, KWALHUMIZING, EMBENGENI, KWANKOSI, ESHESHEVENI, KWAXULU, KWADINGA, KWASHANGASE, KWAMANQELE, KWAFUKULA, EPARADAYISI, KWAZONDI, EPHAYINDINI, KWAQUBUKA, JOIN ROAD P235/1 PASS EMGXANYINI, ESIGQOQOQOWENI, GO STRAIGHT TO MTUBATUBA, TURN RIGHT JOHN ROSS HIGHWAY DIRECT TO MTUBA TAXI RANK AND RETURN
12.15	22074422074400053415 - MANANDINI TAXI RANK TO MTUBATUBA TAXI RANK FROM APPROVED TAXI RANK IN MANANDI TO APPROVED TAXI RANK IN MTUBATUBA, ROAD D759 VIA KWANDODA, MTHIYANE, VUMASE, MNTAMBO, KWILIZA, JOIN N2 ROAD, TURN RIGHT PASS EMATSHALINI, KWAZULU, TURN LEFT ON ROAD P235/1, TURN LEFT ON ROAD P237 AND TURN RIGHT ON JOHN ROSS HIGHWAY, GO STRAIGHT TO MTUBATUBA TAXI RANK AND RETURN
12.16	22074422074400053416 - KWAMSHAYA TAXI RANK TO MTUBATUBA TAXI RANK FROM ROAD P484, PASS KWAMSHAYA SCHOOL, MBUYASE, MGENCE, GUMEDE, MPINGO, MDLETSHI, MKHIZE, SAGM CHURCH, NDLOVU MAJAMISA, MTHIYANE, ESIPHEKEPEKENI, GEZINHLINIZIYO TRADING STORE, PASS BHOBOZA CROSS ROADS, GO STRAIGHT JOINING RIVERVIEW ROAD, TURN LEFT, STRAIGHT, TURN RIGHT ON INYATHI ROAD, RIGHT ON JOHN ROSS HIGHWAY, STRAIGHT TO MTUBATUBA TAXI RANK AND RETURN.
12.17	22074422074400053417 - MGASELA TAXI RANK TO MTUBATUBA TAXI RANK FROM APPROVED TAXI RANK IN MGASELA TO APPROVED TAXI RANK IN MTUBATUBA PASS MCHAKNWINI SCHOOL, KWAJUBISA STORE, ZENZELE, ETHAYINI, KWANDABANDABA AND JOIN ROAD D495 TURN RIGHT PASS KWAMAFULEKA CROSS ROAD, MNGOMEZULU, MCHAKWINI MARKET, MGUNDANDLOVU, HAMBANATHI STORE, KWANGQIMLANE MARKET THEN TURN LEFT AND JOIN ROAD P235/1 DIRECT TO MTUBATUBA TAXI RANK AND RETURN.
12.18	22074422074400053418 - NTONDWENI TAXI RANK TO MTUBATUBA TAXI RANK. FROM APPROVED TAXI RANK NTONDWENI TO APPROVED TAXI RANK IN MTUBATUBA PASS ZAMANI STORE ON ROAD P95, DUMA SCHOOL, MEYIWA, BUTHELEZI, HLAZANE, SIKOTHINI STORE, NDIMANDE HIGH SCHOOL, WOZA STORE, EMBONGOLWENI AND JOIN ROAD D1913 TURN RIGHT PASS KHULEKANI STORE, NDIMANDE BRIDGE, SEBENZANATHI TEA ROOM, MANZAMNANDI SCHOOL, KHULEKANI STORE, NDIMANDE BRIDGE, SEBENZANATHI TEA ROOM, MANZAMNANDI SCHOOL, MBONGWENI SCHOOL, BHEKUMUSA CHURCH, QEDUMONA STORE, EZAGILENI, EMGANWINI EMKHUHLWINI, CROSS IHLAZANE RIVER STRAIGHT TO JOIN N2 ROAD AND TURN RIGHT AT KWASQUMBE INTERSECTION THEN LEFT AT NKODIBE INTERSECTION TO JOIN ROAD P235/1 DIRECT TO MTUBATUBA TAXI RANK.
12.19	22074422074400053421 - 25. FROM TAXI RANK IN BHEKAMANDLA TO TAXI RANK IN MTUBATUBA. FROM APPROVED TAXI RANK IN BHEKAMANDLA TO APPROVED TAXI RANK IN MTUBATUBA, PASS MDUNGANDLOVU, ZAMOKUHLE BAR, KWANQIMULANE, TURN RIGHT ON N2, VIA EMASUNDWINI, MANGENEHLATHINI, KWAMKHONO, GO STRAIGHT AND TURN LEFT TO JOIN ROAD P235/1, HEADING TO MTUBATUBA DIRECT TO MTUBATUBA TAXI RANK AND RETURN.
12.20	22074422074400053422 - 26. FROM TAXI RANK IN SHIKISHELA TO MTUBATUBA TAXI RANK. FROM APPROVED TAXI RANK IN SHIKISHELA TO APPROVED TAXI RANK IN MTUBATUBA, PASS SQUMBE STORE, TURN RIGHT ON N2 ROAD, PASS KWAMADABULI, SPHONGO, TURN LEFT TO JOIN ROAD P235/1, DIRECT TO MTUBATUBA TAXI RANK AND RETURN.
12.21	22074422074400053423 - 27. FROM APPROVED TAXI RANK IN MAZALA TO APPROVED TAXI RANK IN MTUBATUBA. FROM APPROVED TAXI RANK IN MAZALA TO APPROVED TAXI RANK IN MTUBATUBA, PASS MQELANEMARKET, JOIN N2 ROAD, TURN RIGHT, PASS EMASUNDWINI, MONDI STRAIGHT, TURN LEFT AT NKODIBE INTERSECTION, JOIN ROAD P235/1 HEADING TO MTUBATUBA TAXI RANK AND RETURN.



transport

Department:
Transport
Province of KwaZulu-Natal

GAZETTE

LGKZNG45-2022-MAR

REGION: ALL

12.22	22074422074400053424 - 28. FROM APPROVED TAXI RANK IN OGENGLE TO APPROVED TAXI RANK IN MTUBATUBA. FROM APPROVED TAXI RANK IN OGENGLE TO APPROVED TAXI RANK IN MTUBATUBA, PASS ENKASENI, MDLETSHI, MGEZA, THANDANANI STORE, PHUMLANI, SOLOMDONI, MTHETHWA, SIBHAYI STORE, NDLAZI, JOIN ROAD P231/1, PROCEED STRAIGHT TO MTUBATUBA TAX RANK AND RETURN.
12.23	22074422074400146082 - BHEKUZULU TO MTUBATUBA FROM APPROVED TAXI RANK IN BHEKUZULU TO APPROVED TAXI RANK IN MTUBA TUBA, PASS ENKOSI THABETHE STORE, ESIBHAYI, TURN LEFT ON ROAD P235 - VIA KWANINELA MANYAMFU, THANDANANI STORE STRAIGHT TO MTUBATUBA.
12.24	22074422074400146170 - MONZI TO MTUBATUBA FROM APPROVED TAXI RANK MONZI ON ROAD P397 TO APPROVED TAXI RANK IN MTUBATUBA VIA EGALOFINI, ESILENGENI, EMBANGWENI, E ONE AND JOIN ROAD P237 AND TURN LEFT VIA PINE CAM SAFCOL, 121 BATTALION, NORDAZE DIRECT AND RETURN.
12.25	22074422074400146171 - MTUBATUBA TO KWANGWANASE FROM MTUBATUBA TAXI RANK STRAIGHT TO JOHN ROSS HIGHWAY JOIN R237 ROAD AND JOIN P235 - 1 STRAIGHT TO N2 ROAD PROCEED STRAIGHT IN N2 ROAD THEN TURN RIGHT ON ROAD P522-1 VIA JOZINI PROCEED STRAIGHT ON N2 ROAD THEN TURN RIGHT ON ROAD P522-1 VIA BHAMBANANA, SIKHEMELELE, PHELANDABA DIRECT TO MANGUZI TAXI RANK AND RETURN.
12.26	22074422074400146173 - MTUBATUBA TO MBAZWANA. FROM MTUBATUBA TAXI RANK STRAIGHT TO JOHN ROSS HIGHWAY JOIN R237 ROAD AND JOIN P235-1 STRAIGHT TO N2 ROAD AND TURN RIGHT PROCEED STRAIGHT AND JOIN P453 VIA HLUHLUWE PROCEED TO JOIN ROAD P2-8 AND TURN LEFT THEN TURN RIGHT TO JOIN ROAD P466-1 PROCEED STRAIGHT VIA LOWER MKHUZE AND PROCEED STRAIGHT TO P466-2 ROAD PROCEED STRAIGHT TO MBAZWANE TAXI RANK AND RETURN.
12.27	22074422074400146174 - NTAMU TO MTUBATUBA FROM APPROVED TAXI RANK IN NTAMU STORE TO APPROVED TAXI RANK IN MTUBATUBA TAXI RANK VIA NKONYANA SCHOOL, MASANGO, KWANTULI, ETHANDENI, EKWAKHENI SCHOOL AND TURN LEFT ON ROAD P235-1 THEN JOIN JOHN ROSS HIGHWAY DIRECT TO MTUBATUBA TAXI RANK AND RETURN.
12.28	22074422074400146177 - PHAPHASI TO MTUBATUBA FROM APPROVED TAXI RANK IN PHAPHASI TO APPROVED TAXI RANK IN MTUBATUBA. FROM R484 ROAD VIA MYAKAZA, NKOMBOSE, BHOBOSA, CROSS N2 ROAD AND JOIN ROAD P237 TURN LEFT ON RIVERVIEW ROAD AND TURN RIGHT TO JOIN INYATHI ROAD AND TURN RIGHT AGAIN TO JOIN JOHNROSS HIGHWAY AND GO STRAIGHT TO MTUBATUBA AND RETURN.
12.29	22074422074400146178 - 31. FROM TAXI RANK IN BHEKAMANDLA TO TAXI RANK IN MTUBATUBA. FROM APPROVED TAXI RANK IN BHEKAMANDLA TO APPROVED TAXI RANK IN MTUBATUBA, PASS MDUNGANDLOVU, ZAMOKUHLE BAR, KWANOIMULANE, TURN RIGHT ON N2, VIA EMASUNDWINI, MANGENEHLATHINI, KWAMKHONO, GO STRAIGHT AND TURN LEFT TO JOIN ROAD P235/1, HEADING TO MTUBATUBA DIRECT TO MTUBATUBA TAXI RANK AND RETURN.
12.30	22074422074400146179 - 32. FROM TAXI RANK IN SHIKISHELA TO MTUBATUBA TAXI RANK. FROM APPROVED TAXI RANK IN SHIKISHELA TO APPROVED TAXI RANK IN MTUBATUBA, PASS SQUMBE STORE, TURN RIGHT ON R ROAD, PASS KWAMADABULI, SPHONGO, TURN LEFT TO JOIN ROAD P235/1, DIRECT TO MTUBATUBA TAXI RANK AND RETURN.
12.31	22074422074400146180 - 33. FROM APPROVED TAXI RANK IN MAZALA TO APPROVED TAXI RANK IN MTUBATUBA. FROM APPROVED TAXI RANK IN MAZALA TO APPROVED TAXI RANK IN MTUBATUBA, PASS MQELANE MARKET, JOIN R ROAD, TURN RIGHT, PASS EMASUNDWINI, MONDI STRAIGHT, TURN LEFT AT NKODIBE INTERSECTION, JOIN ROAD P235/1 HEADING TO MTUBATUBA TAXI RANK AND RETURN.
12.32	22074422074400146182 - 34. FROM APPROVED TAXI RANK IN OGENGLE TO APPROVED TAXI RANK IN MTUBATUBA. FROM APPROVED TAXI RANK IN OGENGLE TO APPROVED TAXI RANK IN MTUBATUBA, PASS ENKASENI, MDLETSHI, MGEZA, THANDANANI STORE, PHUMLANI, SOLOMDONI, MTHETHWA, SIBHAYI STORE, NDLAZI, JOIN ROAD P231/1, PROCEED STRAIGHT TO MTUBATUBA TAX RANK AND RETURN.
12.33	22074422074400147455 - NKUNDUSI TAXI RANK TO MTUBATUBA TAXI RANK FROM APPROVED TAXI RANK IN NKUNDUSI, JOIN ROAD D1992 TO APPROVED TAXI RANK IN MTUBATUBA, PASS NKUNDUSI, QAKWINI, MFEKAYI, EMPANGENI, JOIN ROAD P380, TURN RIGHT TO JOIN N2 ROAD AND TURN LEFT ON ROAD P237, NQIMULANE, TURN RIGHT ON JOHN ROSS HIGHWAY, STRAIGHT TO MTUBATUBA TAXI RANK AND RETURN.
12.34	2207442207610053400 - MTUBATUBA TO NONGOMA. FROM APPROVED TAXI RANK IN MTUBATUBA TO APPROVED TAXI RANK IN NONGOMA, FROM MTUBATUBA TAXI RANK, JOIN INYATHI ROAD, TURN RIGHT ON RIVERVIEW ROAD, STRAIGHT TO JOIN ROAD P235/1, PASS HLABISA, NO PICKING UP AND DROPPING OFF OF PASSENGERS, PROCEED STRAIGHT TO ROAD P235/1, PROCEED STRAIGHT TO NONGOMA TAXI RANK AND RETURN.
12.35	22074422077210146175 - 29. MTUBATUBA TAXI RANK TO MKHUZE TAXI RANK. FROM APPROVED TAXI RANK IN MTUBATUBA TO APPROVED TAXI RANK IN MKHUZE TURN INTO JOHN ROSS HIGHWAY JOIN R237 ROAD AND JOIN P235 -1 STRAIGHT TO N2 ROAD THEN TURN RIGHT ON THE ROAD P234. PROCEED STRAIGHT TO MKHUZE TAXI RANK AND RETURN
12.36	22074422077210053401 - 7. MTUBATUBA TO HLUHLUWE. FROM APPROVED TAXI RANK IN MTUBATUBA TO APPROVED TAXI RANK IN HLUHLUWE, FROM MTUBATUBA TAXI RANK, STRAIGHT TO JOHN ROSS HIGHWAY, JOIN ROAD R27, TURN LEFT JOINING RIVERVIEW ROAD, TURN RIGHT AND PROCEED STRAIGHT JOINING N2 ROAD, PROCEED STRAIGHT JOINING P453, STRAIGHT TO HLUHLUWE TAXI RANK AND RETURN.
12.37	2207442207W310053398 - MTUBATUBA TO RICHARDS BAY FROM APPROVED TAXI RANK IN MTUBATUBA, TURN LEFT INYATHI ROAD, LEFT ON RIVERVIEW ROAD, TURN RIGHT ON R237 ROAD, JOIN N2, TURN LEFT, PROCEED STRAIGHT, TURN RIGHT ON D249, STRAIGHT TO ENSELENI, DROP AND PROCEED ON ROAD P517, CROSS N2, JOIN P231, STRAIGHT TO RICHARDS BAY AND RETURN.
12.38	2207442207XJ10053397 - MTUBATUBA TO EMPANGENI. 3. FROM APPROVED TAXI RANK IN MTUBATUBA, TURN LEFT ON INYATHI ROAD, TURN LEFT ON RIVERVIEW ROAD, TURN RIGHT ON R237 ROAD, JOIN N2, TURN LEFT AND PROCEED STRAIGHT, TURN RIGHT TO JOIN ROAD R102, PROCEED STRAIGHT TO EMPANGENI, TAKE TURNER ROAD, STRAIGHT TO B-RANK RETURN BACK ON TURNER ROAD, TURN LEFT ON R34, TURN RIGHT TO A-RANK AND RETURN.



transport

Department:
Transport
Province of KwaZulu-Natal

GAZETTE

LGKZNG45-2022-MAR

REGION: ALL

12.39	2207442209QU10053396 - MTUBATUBA TO MANDENI FROM APPROVED TAXI RANK IN MTUBATUBA, TURN LEFT ON INYATHI ROAD, TURN LEFT ON RIVERVIEW ROAD, TURN RIGHT ON R237 ROAD, JOIN N2, BEFORE EMPANGENI, TURN RIGHT, JOIN ROAD R102, PASS EMPANGENI, PASS GINGINDLOVU, TURN RIGHT ON ROAD R459, STRAIGHT TO MANDENI TAXI RANK AND RETURN. RESTRICTION: ONLY DROPPING OF PASSENGERS IS ALLOWED.
12.40	22074122074400147457 - ST LUCIA TO MTUBATUBA TAXI RANK FROM APPROVED TAXI RANK IN ST LUCIA TO APPROVED TAXI RANK IN MTUBATUBA GO STRAIGHT ON ROAD R237 STRAIGHT TO MTUBA TAXI RANK AND RETURN (NO INTERMEDIATE PASSENGERS TO BE CONVEYED).
12.41	2207TM22074410146169 - HLUHLUWE TO MTUBATUBA FROM APPROVED TAXI RANK IN HLUHLUWE DAM TO APPROVED TAXI RANK IN MTUBATUBA VIA MVUTSHINI ON ROAD R56 VIA MVUTSHINI DEEP TANK, ETHEMPELINI, KWAMTHOLO SCHOOL, NIJIKIJELA, MPUKANE, GWABALANDA, DUTCH CHURCH, HLAZANE, THULASIBONE HIGH SCHOOL, MADANISHINI THEN JOIN ROAD P495 VIA OPHONDWENI, MGINIDI TEA ROOM, LINDOKUHLE STORE MSIZI LP SCHOOL THEN JOIN ROAD R235-1, GO STRAIGHT TO MTUBATUBA AND RETURN.



transport

Department:
Transport
Province of KwaZulu-Natal

GAZETTE

LGKZNG45-2022-MAR

REGION: ALL

1) Application Number: APP0137736	2) Gazette Number: LGKZNG45-2022-MAR
3) Applicant: NN NKUMANE ID NO. 8004240475081 Association: IKHWEZI LOCAL AND LONG DISTANCE TA	4) Applicant Address: PO BOX 1577 PONGOLA 3170
5) Existing Licence Holder: ME NKUMANE ID NO. 5308125689085	6) Existing Licence Holder Address: 609 SIXTH STREET GEDULD SPRINGS KWA-ZULU NATAL 1559
7) Type of application: DECEASED TRANSFER AND NEW OPERATING LICENCE	8) Operating Licence Number: LKNKZN0111546
9) Vehicle Type: MINIBUS	10) 1 X 13 (SEATED) + 0 (STANDING)
11) Region: ZULULAND	
12.1	2207WK2100HB00052389 - NCONTSHANE TO PONGOLA. FROM NCOTSHANE TAXI RANK B TURN RIGHT TO R343, PROCEED TO ONVERWACHT ROAD, AND TURN RIGHT PROCEED TO NAUDE STREET; TURN RIGHT INTO PONGOLA TAXI RANK AND RETURN.
12.2	2100HB2100HB00052390 - PONGOLA TO ONVERWACHT FROM PONGOLA TAXI RANK, TURN LEFT JOIN NAUDE STREET, TURN RIGHT TO ONVERWACHT AND RETURN.
12.3	2100HB2100HB00052391 - PONGOLA TO PONGOLA SUGAR MILL FROM PONGOLA TAXI RANK, TURN LEFT JOIN N2, PROCEED AND TURN RIGHT TO PONGOLA SUGAR MILL AND RETURN.
12.4	2100HB2100HB00052392 - PONGOLA TO KWANGWANASE FROM PONGOLA TAXI RANK, JOIN N2 TO GOLELA CROSSING, TURN LEFT PROCEED TO GOLELA BOARDER POST AND RETURN TO THE CROSSING, TURN LEFT JOIN N2, PROCEED TO INKONKONI CROSSING (JOZINI TURN OFF), TURN LEFT JOINING JOZINI ROAD AND PROCEED TO JOZINI TOWN, PROCEED TO KWASKIEMELELE CROSS, TURN RIGHT INTO MANGUZI ROAD AND PROCEED INTO KWANGANASE TAXI RANK AND RETURN.
12.5	2100HB22076110052393 - PONGOLA TO NONGOMA FROM PONGOLA TAXI RANK, TURN LEFT INTO N2 AND RIGHT INTO R66, PROCEED TO MAGUDU TOWN AND PROCEED TO NONGOMA TOWN AND PROCEED INTO ULUNDI CITY COMPLEX TAXI RANK AND RETURN.
12.6	2100HB2100M110052394 - PONGOLA TO VRYHEID FROM PONGOLA TAXI RANK TURN LEFT INTO N2 AND RIGHT TO R66, PROCEED TO MAGUDU TOWN AND TURN RIGHT TO R60 AND PROCEED TO VRYHEID, R69, TURN INTO CHURCH STREET IN VRYHEID, TURN RIGHT INTO CICIL EMME STREET, TURN LEFT INTO UTRECHT STREET AND PROCEED TO VRYHEID TAXI RANK AND RETURN.
12.7	2100HB21004R10052395 - PONGOLA TO DURBAN FROM PONGOLA TAXI RANK, TURN RIGHT INTO AND ALONG N2, TO GOGELA, PROCEED TO HLUHLUWE, MTUBATUBA, EMPANGENI ON N2, LEAVING THE N2 AT MOUNT EDGECOMBE, JOIN AND PROCEED ALONG R67, TURN RIGHT AT THE FIRST INTERSECTION TO ARGYLE ROAD, TURN RIGHT AT THE FIRST ROBOTS, PROCEED TO UMGENI ROAD AND TURN RIGHT TO DURBAN TAXI RANK AND RETURN.
12.8	2100HB2100F510052396 - PONGOLA TO NEWCASTLE FROM PONGOLA TAXI RANK, TURN RIGHT INTO N2, PROCEED AND TURN LEFT JOIN COMMONDALE ROAD, TURN LEFT INTO R33 TO PAULPIETTERSBURG, MPEVANE, BLOEDRIVER, TURN RIGHT INTO R84, PROCEED AND TURN LEFT TO UTRECHT, JOIN MADADENI ROAD, PROCEED TO N11, TURN RIGHT INTO NEWCASTLE TAXI RANK AND RETURN.
12.9	2100HB2100H310052397 - PONGOLA TO PIETERMARITZBURG FROM PONGOLA TAXI RANK, TURN RIGHT INTO N2, PROCEED TO COMMONDALE, TURN LEFT INTO R33, TO PAULPIETTERSBURG, VRYHEID, BLOODRIVER, DUNDEE, JOIN R68 AND PROCEED TO N11, TURN LEFT INTO FIRST ROBOTS AND PROCEED, TURN RIGHT INTO R74, TURN LEFT INTO N3, PROCEED TO ESTCOURT, MOOIRIVER, HOWICK, PROCEED AND TURN OFF TO GREYTOWN ROAD, TURN RIGHT TO THE FIRST ROBOTS INTO PIETERMARITZBURG CITY AND PROCEED TO CHURCH STREET AND RETURN.



transport

Department:
Transport
Province of KwaZulu-Natal

GAZETTE

LGKZNG45-2022-MAR

REGION: ALL

1) Application Number: APP0137737	2) Gazette Number: LGKZNG45-2022-MAR
3) Applicant: ND BHENGU ID NO. 6201012882088 Association: MAPHUMULO TAXI OWNERS ASSOCIATION	4) Applicant Address: MPHISE AREA MAPHUMULO 4470
5) Existing Licence Holder: NOT APPLICABLE ID NO. NOT APPLICABLE	6) Existing Licence Holder Address: NOT APPLICABLE
7) Type of application: NEW OPERATING LICENCE	8) Operating Licence Number: NOTAVAILABLE
9) Vehicle Type: MINIBUS	10) 1 X 15 (SEATED) + 0 (STANDING)
11) Region: ILEMBE	
12.1	KZPRERC2804478 - MAPHUMULO TO STANGER FROM MAPHUMULO TAXI RANK ALONG D893 AND PROCEED WITH D893 TURN LEFT TO JOIN R74 TO GREYTOWN, TURN LEFT TO D879, PROCEED TO THULIMI PRIMARY TO LOAD AND OFFLOAD PASSENGERS, PROCEED TO NYONEBOVU AND TURN BACK USING D879 PICK AND DROP AT THULIMI STORE, PROCEED AND TURN RIGHT TO JOIN R74, TURN RIGHT TO SILVERSTREAM STORE TO PICK AND DROP PASSENGERS AND TURN BACK TO R74, PROCEED AND TURN RIGHT D1541 (KWAMXHOSA) PICK AND DROP AT PHEZUKOMKHONO SCHOOL AND BACK WITH D1541 CROSS R74 AND JOIN D1527, PROCEED AND PICK AND DROP AT MENYEZWAYO SCHOOL, PROCEED TO PICK AND DROP AT IMPANGELE SCHOOL AND TURN BACK USING D1527 THEN TURN RIGHT AT KWA MXHOSA TO JOIN R74, PROCEED AND TURN LEFT TO D1540, PROCEED AND PICK AND DROP AT EMTHOMBENI SCHOOL, PROCEED TO NHLOKOZI HIGH SCHOOL TO PICK AND DROP AND RETURN WITH D1540 AND TURN LEFT TO R74, PROCEED TURN RIGHT TO PICK UP AND DROP AT EHLWANI AND RETURN USING D1540 AND TURN RIGHT TO JOIN R74, PROCEED AND TURN RIGHT TO D1528, PROCEED AND TURN BACK AT OCHENI PRIMARY SCHOOL PICK AND DROP AND RETURN BACK USING D1528 AND TURN LEFT TO PICK AND DROP AT VUMA SCHOOL AND RETURN BACK TO JOIN D1528 AND TURN RIGHT TO R74, PROCEED AND TURN LEFT TO JOIN D881 TO MPHISE PICK AND DROP ALONG THE ROUTE, CROSS MPHISE RIVER, PROCEED AND TURN RIGHT AND TURN NEXT TO MPHISE SCHOOL/MPHISE CLINIC TURN BACK AND TURN LEFT TO JOIN D881 PICK UP AT SIHLUSHWANENI STORE, PICK UP KWAMLAMBO STORE, PROCEED WITH D881 AND CROSS R74 TO KWANOMBOKOJWANE TO PICK UP AND TURN BACK, THEN TURN RIGHT TO JOIN R74, PROCEED AND TURN RIGHT TO PICK UP AT UMPHUMULO HOSPITAL PICK AND DROP AND PROCEED TURN RIGHT TO JOIN R74, PROCEED AND TURN LEFT TO D1536 PICK AND DROP AT SIKHONANGENKOSI STORE, PROCEED AND PICK AND DROP KWATHUSI STORE TURN BACK AND RETURN WITH D1536, PROCEED AND TURN LEFT TO JOIN R74, PROCEED AND TURN RIGHT TO JOIN D893 TO MAPHUMULO TAXI RANK TO PICK AND DROP, TURN BACK JOIN D893, TURN RIGHT OR LEFT PROCEED AND TURN RIGHT TO JOIN R74, PROCEED AND TURN TO JOIN KING SHAKA, TURN LEFT TO GLEDOW MILL ROAD AND RIGHT TO BALCOMB STREET AND TURN RIGHT TO STANGER TAXI RANK TO DROP AND PICK PASSENGERS AND RETURN TO MAPHUMULO.
12.2	KZPRERC2804527 - MAPHUMULO TO STANGER MAPHUMULO TAXI RANK ALONG TURN LEFT TO D883, THEN TURN RIGHT TO P711, PROCEED AND TURN RIGHT TO D1527, PROCEED PICK AND DROP AT SIPHAMANDLA SCHOOL, PROCEED TO PICK AND DROP AT HLIMBITHWA SCHOOL AND TURN BACK USING D527, PROCEED AND TURN LEFT TO JOIN P711, PROCEED AND TURN LEFT TO JOIN D893, TURN RIGHT TO PICK AND DROP AT MAPHUMULO TAXI RANK, TURN BACK AND TURN LEFT OR RIGHT WITH D893, PROCEED AND TURN RIGHT TO JOIN R74, PROCEED AND TURN TO JOIN KING SHAKA TURN LEFT TO GLEDOW MILL ROAD AND RIGHT TO BALCOMB STREET AND TURN RIGHT TO STANGER TAXI RANK TO DROP AND PICK PASSENGERS AND RETURN TO MAPHUMULO.
12.3	KZPRERC2804576 - MAPHUMULO TO STANGER MAPHUMULO TAXI RANK TURN LEFT, PROCEED WITH D893 AND TURN RIGHT TO JOIN P711, PROCEED AND TURN RIGHT TO JOIN P549, PROCEED TO SITHUNDU SCHOOL TO PICK AND DROP AND TURN BACK USING THE SAME ROAD AND TURN LEFT D1632, PROCEED AND PICK AND DROP PASSENGERS AND TURN BACK USING THE SAME ROAD, TURN LEFT TO P549 AND TURN RIGHT TO JOIN P711, PROCEED TO PICK PASSENGERS AT DLAKATHI ALONG P711, TURN BACK AND PROCEED THEN TURN LEFT TO D893, PROCEED AND TURN LEFT TO R74, PROCEED AND TURN TO JOIN KING SHAKA, TURN LEFT TO GLEDOW MILL ROAD AND RIGHT TO BALCOMB STREET AND TURN RIGHT TO STANGER TAXI RANK TO DROP AND PICK PASSENGERS AND RETURN TO MAPHUMULO.
12.4	KZPRERC2804625 - MAPHUMULO TO STANGER FROM MAPHUMULO TAXI RANK ALONG D893 AND PROCEED WITH D893, TURN LEFT TO JOIN R74 TO GREYTOWN PASS KRANSKOP INTERSECTION, PROCEED AND TURN LEFT AND TURN RIGHT, PROCEED TO MATIMATOLLO AND PICK UP AT BUSANE HIGH SCHOOL, PROCEED PASS MATIMATOLLO PRIMARY, PROCEED WITH P549 (MATIMATOLLO ROAD) VIKINDLALA VILLAGE PICK UP AT SITHUNDU, PROCEED AND TURN RIGHT THE P711, TURN RIGHT CROSS MVOTI RIVER, PICK UP ON D890 ZAMANTUNGWA TRADING STORE, HLALAKAHLE SCHOOL ZAKHELE, TURN LEFT TO ESIDUMBINI SCHOOL PICK AND DROP AND TURN BACK PROCEED AND TURN RIGHT TO JOIN D890, PROCEED AND TURN RIGHT AND PICK UP AT MVOZANE SCHOOL THEN BACK AND PROCEED ON THE ROAD AND TURN RIGHT JOIN D1530, PROCEED AND TURN RIGHT TO JOIN D1531, PROCEED AND TURN RIGHT USING D1531 TO PICK AND DROP AT MUSHANE, PROCEED AND TURN LEFT TO JOIN P711, PICK AND DROP AT MTHANDENI, PROCEED AND PICK UP AT KWA GANI, PROCEED WITH P711 PASS GLENDALE DISTILLERY AND TURN LEFT TO JOIN P104, PROCEED AND PICK AND DROP AT MKHAMBENI AND PROCEED AND TURN RIGHT TO R74 AND PROCEED AND TURN TO JOIN KING SHAKA, TURN LEFT TO GLEDOW MILL ROAD AND RIGHT TO BALCOMB STREET AND TURN RIGHT TO STANGER TAXI RANK TO DROP AND PICK PASSENGERS AND RETURN TO MAPHUMULO.
12.5	KZPRERC2804674 - MAPHUMULO TO STANGER MAPHUMULO TAXI RANK TURN LEFT TO D883, THEN TURN RIGHT TO JOIN P711, TURN RIGHT BEFORE WOZA PRIMARY, PICK AND DROP AT SIPHAMANDLA PRIMARY SCHOOL, TURN BACK ON THE SAME ROUTE TO MAPHUMULO TAXI RANK ALONG D893 PICK AND DROP AND PROCEED WITH D893 AND TURN RIGHT TO R74 PROCEED AND TURN TO JOIN KING SHAKA, TURN LEFT TO GLEDOW MILL ROAD AND RIGHT TO BALCOMB STREET AND TURN RIGHT TO STANGER TAXI RANK TO DROP AND PICK PASSENGERS AND RETURN TO MAPHUMULO.
12.6	KZPRERC2804723 - MAPHUMULO TO STANGER MAPHUMULO TAXI RANK TURN LEFT TO JOIN D893, TURN RIGHT TO SABUYAZE SECONDARY SCHOOL TO PICK AND DROP AND TURN BACK TO MAPHUMULO TAXI RANK USING THE SAME ROUTE ALONG D893, PICK AND DROP AND PROCEED WITH D893 AND TURN RIGHT TO R74 PROCEED AND TURN TO JOIN KING SHAKA, TURN LEFT TO GLEDOW MILL ROAD AND RIGHT TO BALCOMB STREET AND TURN RIGHT TO STANGER TAXI RANK TO DROP AND PICK PASSENGERS AND RETURN TO MAPHUMULO.
12.7	KZPRERC2804772 - MAPHUMULO TO STANGER MAPHUMULO TAXI RANK TURN LEFT TO JOIN D893, PROCEED AND TURN RIGHT TO R74, TURN LEFT TO D1533 PROCEED AND TURN LEFT TO D1534 PICK AND DROP, PROCEED AND JOIN D1537 PICK UP AND DROP, PROCEED AND TURN RIGHT TO JOIN D1533, PROCEED TO PICK AND DROP AT MABHOBHANE STORE, PROCEED AND TURN RIGHT TO JOIN D1537, PROCEED AND TURN RIGHT, THEN PICK AND DROP AT NSUNGWINI SCHOOL AND TURN BACK USING THE SAME ROAD PICK AND DROP AT MAQUMBI PRIMARY SCHOOL, PROCEED AND TURN RIGHT TO JOIN R74, PROCEED TURN RIGHT TO JOIN D1531, PROCEED AND PICK AND DROP AT SAKHUMUZI PRIMARY AND TURN BACK USING D1531 AND TURN LEFT TO R74, PROCEED AND TURN TO JOIN KING SHAKA, TURN LEFT TO GLEDOW MILL ROAD AND RIGHT TO BALCOMB STREET AND TURN RIGHT TO STANGER TAXI RANK TO DROP AND PICK PASSENGERS AND RETURN TO MAPHUMULO.



transport

Department:
Transport
Province of KwaZulu-Natal

GAZETTE

LGKZNG45-2022-MAR

REGION: ALL

1) Application Number: APP0137746	2) Gazette Number: LGKZNG45-2022-MAR
3) Applicant: NJ ZUBANE ID NO. 5002250745081 Association: MAPHUMULO TAXI OWNERS ASSOCIATION	4) Applicant Address: PO BOX 627 KWADUKUZA 4450
5) Existing Licence Holder: NOT APPLICABLE ID NO. NOT APPLICABLE	6) Existing Licence Holder Address: NOT APPLICABLE
7) Type of application: NEW OPERATING LICENCE	8) Operating Licence Number: NOTAVAILABLE
9) Vehicle Type: MINIBUS	10) 1 X 15 (SEATED) + 0 (STANDING)
11) Region: ILEMBE	
12.1	KZPRERC2804478 - MAPHUMULO TO STANGER FROM MAPHUMULO TAXI RANK ALONG D893 AND PROCEED WITH D893 TURN LEFT TO JOIN R74 TO GREYTOWN, TURN LEFT TO D879, PROCEED TO THULIMI PRIMARY TO LOAD AND OFFLOAD PASSENGERS, PROCEED TO NYONEBOVU AND TURN BACK USING D879 PICK AND DROP AT THULIMI STORE, PROCEED AND TURN RIGHT TO JOIN R74, TURN RIGHT TO SILVERSTREAM STORE TO PICK AND DROP PASSENGERS AND TURN BACK TO R74, PROCEED AND TURN RIGHT D1541 (KWAMXHOSA) PICK AND DROP AT PHEZUKOMKHONO SCHOOL AND BACK WITH D1541 CROSS R74 AND JOIN D1527, PROCEED AND PICK AND DROP AT MENYEZWAYO SCHOOL, PROCEED TO PICK AND DROP AT IMPANGELE SCHOOL AND TURN BACK USING D1527 THEN TURN RIGHT AT KWA MXHOSA TO JOIN R74, PROCEED AND TURN LEFT TO D1540, PROCEED AND PICK AND DROP AT EMTHOMBENI SCHOOL, PROCEED TO NHLOKOZI HIGH SCHOOL TO PICK AND DROP AND RETURN WITH D1540 AND TURN LEFT TO R74, PROCEED TURN RIGHT TO PICK UP AND DROP AT EHLWANI AND RETURN USING D1540 AND TURN RIGHT TO JOIN R74, PROCEED AND TURN LEFT TO D1528, PROCEED AND TURN BACK AT OCHENI PRIMARY SCHOOL PICK AND DROP AND RETURN BACK USING D1528 AND TURN LEFT TO PICK AND DROP AT VUMA SCHOOL AND RETURN BACK TO JOIN D1528 AND TURN RIGHT TO R74, PROCEED AND TURN LEFT TO JOIN D881 TO MPHISE PICK AND DROP ALONG THE ROUTE, CROSS MPHISE RIVER, PROCEED AND TURN RIGHT AND TURN NEXT TO MPHISE SCHOOL/MPHISE CLINIC TURN BACK AND TURN LEFT TO JOIN D881 PICK UP AT SIHLUSHWANENI STORE, PICK UP KWAMLAMBO STORE, PROCEED WITH D881 AND CROSS R74 TO KWANOMBOKOJWANE TO PICK UP AND TURN BACK, THEN TURN RIGHT TO JOIN R74, PROCEED AND TURN RIGHT TO PICK UP AT UMPHUMULO HOSPITAL PICK AND DROP AND PROCEED TURN RIGHT TO JOIN R74, PROCEED AND TURN LEFT TO D1536 PICK AND DROP AT SIKHONANGENKOSI STORE, PROCEED AND PICK AND DROP KWATHUSI STORE TURN BACK AND RETURN WITH D1536, PROCEED AND TURN LEFT TO JOIN R74, PROCEED AND TURN RIGHT TO JOIN D893 TO MAPHUMULO TAXI RANK TO PICK AND DROP, TURN BACK JOIN D893, TURN RIGHT OR LEFT PROCEED AND TURN RIGHT TO JOIN R74, PROCEED AND TURN TO JOIN KING SHAKA, TURN LEFT TO GLEDOW MILL ROAD AND RIGHT TO BALCOMB STREET AND TURN RIGHT TO STANGER TAXI RANK TO DROP AND PICK PASSENGERS AND RETURN TO MAPHUMULO.
12.2	KZPRERC2804527 - MAPHUMULO TO STANGER MAPHUMULO TAXI RANK ALONG TURN LEFT TO D883, THEN TURN RIGHT TO P711, PROCEED AND TURN RIGHT TO D1527, PROCEED PICK AND DROP AT SIPHAMANDLA SCHOOL, PROCEED TO PICK AND DROP AT HLIMBITHWA SCHOOL AND TURN BACK USING D527, PROCEED AND TURN LEFT TO JOIN P711, PROCEED AND TURN LEFT TO JOIN D893, TURN RIGHT TO PICK AND DROP AT MAPHUMULO TAXI RANK, TURN BACK AND TURN LEFT OR RIGHT WITH D893, PROCEED AND TURN RIGHT TO JOIN R74, PROCEED AND TURN TO JOIN KING SHAKA TURN LEFT TO GLEDOW MILL ROAD AND RIGHT TO BALCOMB STREET AND TURN RIGHT TO STANGER TAXI RANK TO DROP AND PICK PASSENGERS AND RETURN TO MAPHUMULO.
12.3	KZPRERC2804576 - MAPHUMULO TO STANGER MAPHUMULO TAXI RANK TURN LEFT, PROCEED WITH D893 AND TURN RIGHT TO JOIN P711, PROCEED AND TURN RIGHT TO JOIN P549, PROCEED TO SITHUNDU SCHOOL TO PICK AND DROP AND TURN BACK USING THE SAME ROAD AND TURN LEFT D1632, PROCEED AND PICK AND DROP PASSENGERS AND TURN BACK USING THE SAME ROAD, TURN LEFT TO P549 AND TURN RIGHT TO JOIN P711, PROCEED TO PICK PASSENGERS AT DLAKATHI ALONG P711, TURN BACK AND PROCEED THEN TURN LEFT TO D893, PROCEED AND TURN LEFT TO R74, PROCEED AND TURN TO JOIN KING SHAKA, TURN LEFT TO GLEDOW MILL ROAD AND RIGHT TO BALCOMB STREET AND TURN RIGHT TO STANGER TAXI RANK TO DROP AND PICK PASSENGERS AND RETURN TO MAPHUMULO.
12.4	KZPRERC2804625 - MAPHUMULO TO STANGER FROM MAPHUMULO TAXI RANK ALONG D893 AND PROCEED WITH D893, TURN LEFT TO JOIN R74 TO GREYTOWN PASS KRANSKOP INTERSECTION, PROCEED AND TURN LEFT AND TURN RIGHT, PROCEED TO MATIMATOLE AND PICK UP AT BUSANE HIGH SCHOOL, PROCEED PASS MATIMATOLE PRIMARY, PROCEED WITH P549 (MATIMATOLE ROAD) VIKINDLALA VILLAGE PICK UP AT SITHUNDU, PROCEED AND TURN RIGHT THE P711, TURN RIGHT CROSS MVOTI RIVER, PICK UP ON D980 ZAMANTUNGWA TRADING STORE, HLALAKAHLE SCHOOL ZAKHELE, TURN LEFT TO ESIDUMBINI SCHOOL PICK AND DROP AND TURN BACK PROCEED AND TURN RIGHT TO JOIN D890, PROCEED AND TURN RIGHT AND PICK UP AT MVOZANE SCHOOL THEN BACK AND PROCEED ON THE ROAD AND TURN RIGHT JOIN D1530, PROCEED AND TURN RIGHT TO JOIN D1531, PROCEED AND TURN RIGHT USING D1531 TO PICK AND DROP AT MUSHANE, PROCEED AND TURN LEFT TO JOIN P711, PICK AND DROP AT MTHANDENI, PROCEED AND PICK UP AT KWA GANI, PROCEED WITH P711 PASS GLENDALE DISTILLERY AND TURN LEFT TO JOIN P104, PROCEED AND PICK AND DROP AT MKHAMBENI AND PROCEED AND TURN RIGHT TO R74 AND PROCEED AND TURN TO JOIN KING SHAKA, TURN LEFT TO GLEDOW MILL ROAD AND RIGHT TO BALCOMB STREET AND TURN RIGHT TO STANGER TAXI RANK TO DROP AND PICK PASSENGERS AND RETURN TO MAPHUMULO.
12.5	KZPRERC2804674 - MAPHUMULO TO STANGER MAPHUMULO TAXI RANK TURN LEFT TO D883, THEN TURN RIGHT TO JOIN P711, TURN RIGHT BEFORE WOZA PRIMARY, PICK AND DROP AT SIPHAMANDLA PRIMARY SCHOOL, TURN BACK ON THE SAME ROUTE TO MAPHUMULO TAXI RANK ALONG D893 PICK AND DROP AND PROCEED WITH D893 AND TURN RIGHT TO R74 PROCEED AND TURN TO JOIN KING SHAKA, TURN LEFT TO GLEDOW MILL ROAD AND RIGHT TO BALCOMB STREET AND TURN RIGHT TO STANGER TAXI RANK TO DROP AND PICK PASSENGERS AND RETURN TO MAPHUMULO.
12.6	KZPRERC2804723 - MAPHUMULO TO STANGER MAPHUMULO TAXI RANK TURN LEFT TO JOIN D893, TURN RIGHT TO SABUYAZE SECONDARY SCHOOL TO PICK AND DROP AND TURN BACK TO MAPHUMULO TAXI RANK USING THE SAME ROUTE ALONG D893, PICK AND DROP AND PROCEED WITH D893 AND TURN RIGHT TO R74 PROCEED AND TURN TO JOIN KING SHAKA, TURN LEFT TO GLEDOW MILL ROAD AND RIGHT TO BALCOMB STREET AND TURN RIGHT TO STANGER TAXI RANK TO DROP AND PICK PASSENGERS AND RETURN TO MAPHUMULO.
12.7	KZPRERC2804772 - MAPHUMULO TO STANGER MAPHUMULO TAXI RANK TURN LEFT TO JOIN D893, PROCEED AND TURN RIGHT TO R74, TURN LEFT TO D1533 PROCEED AND TURN LEFT TO D1534 PICK AND DROP, PROCEED AND JOIN D1537 PICK UP AND DROP, PROCEED AND TURN RIGHT TO JOIN D1533, PROCEED TO PICK AND DROP AT MABHOHANE STORE, PROCEED AND TURN RIGHT TO JOIN D1537, PROCEED AND TURN RIGHT, THEN PICK AND DROP AT NSUNGWINI SCHOOL AND TURN BACK USING THE SAME ROAD PICK AND DROP AT MAQUMBI PRIMARY SCHOOL, PROCEED AND TURN RIGHT TO JOIN R74, PROCEED TURN RIGHT TO JOIN D1531, PROCEED AND PICK AND DROP AT SAKHUMUZI PRIMARY AND TURN BACK USING D1531 AND TURN LEFT TO R74, PROCEED AND TURN TO JOIN KING SHAKA, TURN LEFT TO GLEDOW MILL ROAD AND RIGHT TO BALCOMB STREET AND TURN RIGHT TO STANGER TAXI RANK TO DROP AND PICK PASSENGERS AND RETURN TO MAPHUMULO.



transport

Department:
Transport
Province of KwaZulu-Natal

GAZETTE

LGKZNG45-2022-MAR

REGION: ALL

1) Application Number: APP0137750	2) Gazette Number: LGKZNG45-2022-MAR
3) Applicant: HN GUMEDE ID NO. 7502280588086 Association: MAPHUMULO TAXI OWNERS ASSOCIATION	4) Applicant Address: WOZA AREA MAPHUMULO 4470
5) Existing Licence Holder: NOT APPLICABLE ID NO. NOT APPLICABLE	6) Existing Licence Holder Address: NOT APPLICABLE
7) Type of application: NEW OPERATING LICENCE	8) Operating Licence Number: NOTAVAILABLE
9) Vehicle Type: MINIBUS	10) 1 X 15 (SEATED) + 0 (STANDING)
11) Region: ILEMBE	
12.1	KZPRERC2804478 - MAPHUMULO TO STANGER FROM MAPHUMULO TAXI RANK ALONG D893 AND PROCEED WITH D893 TURN LEFT TO JOIN R74 TO GREYTOWN, TURN LEFT TO D879, PROCEED TO THULIMI PRIMARY TO LOAD AND OFFLOAD PASSENGERS, PROCEED TO NYONEBOVU AND TURN BACK USING D879 PICK AND DROP AT THULIMI STORE, PROCEED AND TURN RIGHT TO JOIN R74, TURN RIGHT TO SILVERSTREAM STORE TO PICK AND DROP PASSENGERS AND TURN BACK TO R74, PROCEED AND TURN RIGHT D1541 (KWAMXHOSA) PICK AND DROP AT PHEZUKOMKHONO SCHOOL AND BACK WITH D1541 CROSS R74 AND JOIN D1527, PROCEED AND PICK AND DROP AT MENYEZWAYO SCHOOL, PROCEED TO PICK AND DROP AT IMPANGELE SCHOOL AND TURN BACK USING D1527 THEN TURN RIGHT AT KWA MXHOSA TO JOIN R74, PROCEED AND TURN LEFT TO D1540, PROCEED AND PICK AND DROP AT EMTOMBENI SCHOOL, PROCEED TO NHLOKOZI HIGH SCHOOL TO PICK AND DROP AND RETURN WITH D1540 AND TURN LEFT TO R74, PROCEED TURN RIGHT TO PICK UP AND DROP AT EHLWANI AND RETURN USING D1540 AND TURN RIGHT TO JOIN R74, PROCEED AND TURN RIGHT TO D1528, PROCEED AND TURN BACK AT OCHENI PRIMARY SCHOOL PICK AND DROP AND RETURN BACK USING D1528 AND TURN LEFT TO PICK AND DROP AT VUMA SCHOOL AND RETURN BACK TO JOIN D1528 AND TURN RIGHT TO R74, PROCEED AND TURN LEFT TO JOIN D881 TO MPHISE PICK AND DROP ALONG THE ROUTE, CROSS MPHISE RIVER, PROCEED AND TURN RIGHT AND TURN NEXT TO MPHISE SCHOOL/MPHISE CLINIC TURN BACK AND TURN LEFT TO JOIN D881 PICK UP AT SIHLUSHWANENI STORE, PICK UP KWAMLAMBO STORE, PROCEED WITH D881 AND CROSS R74 TO KWANOMBOKOJWANE TO PICK UP AND TURN BACK, THEN TURN RIGHT TO JOIN R74, PROCEED AND TURN RIGHT TO PICK UP AT UMPHUMULO HOSPITAL PICK AND DROP AND PROCEED TURN RIGHT TO JOIN R74, PROCEED AND TURN LEFT TO D1536 PICK AND DROP AT SIKHONANGENKOSI STORE, PROCEED AND PICK AND DROP KWATHUSI STORE TURN BACK AND RETURN WITH D1536, PROCEED AND TURN LEFT TO JOIN R74, PROCEED AND TURN RIGHT TO JOIN D893 TO MAPHUMULO TAXI RANK TO PICK AND DROP, TURN BACK JOIN D893, TURN RIGHT OR LEFT PROCEED AND TURN RIGHT TO JOIN R74, PROCEED AND TURN TO JOIN KING SHAKA, TURN LEFT TO GLEDOW MILL ROAD AND RIGHT TO BALCOMB STREET AND TURN RIGHT TO STANGER TAXI RANK TO DROP AND PICK PASSENGERS AND RETURN TO MAPHUMULO.
12.2	KZPRERC2804527 - MAPHUMULO TO STANGER MAPHUMULO TAXI RANK ALONG TURN LEFT TO D883, THEN TURN RIGHT TO P711, PROCEED AND TURN RIGHT TO D1527, PROCEED PICK AND DROP AT SIPHAMANDLA SCHOOL, PROCEED TO PICK AND DROP AT HLIMBITHWA SCHOOL AND TURN BACK USING D527, PROCEED AND TURN LEFT TO JOIN P711, PROCEED AND TURN LEFT TO JOIN D893, TURN RIGHT TO PICK AND DROP AT MAPHUMULO TAXI RANK, TURN BACK AND TURN LEFT OR RIGHT WITH D893, PROCEED AND TURN RIGHT TO JOIN R74, PROCEED AND TURN TO JOIN KING SHAKA TURN LEFT TO GLEDOW MILL ROAD AND RIGHT TO BALCOMB STREET AND TURN RIGHT TO STANGER TAXI RANK TO DROP AND PICK PASSENGERS AND RETURN TO MAPHUMULO.
12.3	KZPRERC2804576 - MAPHUMULO TO STANGER MAPHUMULO TAXI RANK TURN LEFT, PROCEED WITH D893 AND TURN RIGHT TO JOIN P711, PROCEED AND TURN RIGHT TO JOIN P549, PROCEED TO SITHUNDU SCHOOL TO PICK AND DROP AND TURN BACK USING THE SAME ROAD AND TURN LEFT D1632, PROCEED AND PICK AND DROP PASSENGERS AND TURN BACK USING THE SAME ROAD, TURN LEFT TO P549 AND TURN RIGHT TO JOIN P711, PROCEED TO PICK PASSENGERS AT DLAKATHI ALONG P711, TURN BACK AND PROCEED THEN TURN LEFT TO D893, PROCEED AND TURN LEFT TO R74, PROCEED AND TURN TO JOIN KING SHAKA, TURN LEFT TO GLEDOW MILL ROAD AND RIGHT TO BALCOMB STREET AND TURN RIGHT TO STANGER TAXI RANK TO DROP AND PICK PASSENGERS AND RETURN TO MAPHUMULO.
12.4	KZPRERC2804625 - MAPHUMULO TO STANGER FROM MAPHUMULO TAXI RANK ALONG D893 AND PROCEED WITH D893, TURN LEFT TO JOIN R74 TO GREYTOWN PASS KRANSKOP INTERSECTION, PROCEED AND TURN LEFT AND TURN RIGHT, PROCEED TO MATIMATOLE AND PICK UP AT BUSANE HIGH SCHOOL, PROCEED PASS MATIMATOLE PRIMARY, PROCEED WITH P549 (MATIMATOLE ROAD) VIKINDLALA VILLAGE PICK UP AT SITHUNDU, PROCEED AND TURN RIGHT THE P711, TURN RIGHT CROSS MVOTI RIVER, PICK UP ON D890 ZAMANTUNGWA TRADING STORE, HLALAKAHLE SCHOOL ZAKHELE, TURN LEFT TO ESIDUBINI SCHOOL PICK AND DROP AND TURN BACK PROCEED AND TURN RIGHT TO JOIN D890, PROCEED AND TURN RIGHT AND PICK UP AT MVOZANE SCHOOL THEN BACK AND PROCEED ON THE ROAD AND TURN RIGHT JOIN D1530, PROCEED AND TURN RIGHT TO JOIN D1531, PROCEED AND TURN RIGHT USING D1531 TO PICK AND DROP AT MUSHANE, PROCEED AND TURN LEFT TO JOIN P711, PICK AND DROP AT MTHANDENI, PROCEED AND PICK UP AT KWA GANI, PROCEED WITH P711 PASS GLENDALE DISTILLERY AND TURN LEFT TO JOIN P104, PROCEED AND PICK AND DROP AT MKHAMBENI AND PROCEED AND TURN RIGHT TO R74 AND PROCEED AND TURN TO JOIN KING SHAKA, TURN LEFT TO GLEDOW MILL ROAD AND RIGHT TO BALCOMB STREET AND TURN RIGHT TO STANGER TAXI RANK TO DROP AND PICK PASSENGERS AND RETURN TO MAPHUMULO.
12.5	KZPRERC2804674 - MAPHUMULO TO STANGER MAPHUMULO TAXI RANK TURN LEFT TO D883, THEN TURN RIGHT TO JOIN P711, TURN RIGHT BEFORE WOZA PRIMARY, PICK AND DROP AT SIPHAMANDLA PRIMARY SCHOOL, TURN BACK ON THE SAME ROUTE TO MAPHUMULO TAXI RANK ALONG D893 PICK AND DROP AND PROCEED WITH D893 AND TURN RIGHT TO R74 PROCEED AND TURN TO JOIN KING SHAKA, TURN LEFT TO GLEDOW MILL ROAD AND RIGHT TO BALCOMB STREET AND TURN RIGHT TO STANGER TAXI RANK TO DROP AND PICK PASSENGERS AND RETURN TO MAPHUMULO.
12.6	KZPRERC2804723 - MAPHUMULO TO STANGER MAPHUMULO TAXI RANK TURN LEFT TO JOIN D893, TURN RIGHT TO SABUYAZE SECONDARY SCHOOL TO PICK AND DROP AND TURN BACK TO MAPHUMULO TAXI RANK USING THE SAME ROUTE ALONG D893, PICK AND DROP AND PROCEED WITH D893 AND TURN RIGHT TO R74 PROCEED AND TURN TO JOIN KING SHAKA, TURN LEFT TO GLEDOW MILL ROAD AND RIGHT TO BALCOMB STREET AND TURN RIGHT TO STANGER TAXI RANK TO DROP AND PICK PASSENGERS AND RETURN TO MAPHUMULO.
12.7	KZPRERC2804772 - MAPHUMULO TO STANGER MAPHUMULO TAXI RANK TURN LEFT TO JOIN D893, PROCEED AND TURN RIGHT TO R74, TURN LEFT TO D1533 PROCEED AND TURN LEFT TO D1534 PICK AND DROP, PROCEED AND JOIN D1537 PICK UP AND DROP, PROCEED AND TURN RIGHT TO JOIN D1533, PROCEED TO PICK AND DROP AT MABHOZHANE STORE, PROCEED AND TURN RIGHT TO JOIN D1537, PROCEED AND TURN RIGHT, THEN PICK AND DROP AT NSUNGWINI SCHOOL AND TURN BACK USING THE SAME ROAD PICK AND DROP AT MAQUMBI PRIMARY SCHOOL, PROCEED AND TURN RIGHT TO JOIN R74, PROCEED TURN RIGHT TO JOIN D1531, PROCEED AND PICK AND DROP AT SAKHUMUZI PRIMARY AND TURN BACK USING D1531 AND TURN LEFT TO R74, PROCEED AND TURN TO JOIN KING SHAKA, TURN LEFT TO GLEDOW MILL ROAD AND RIGHT TO BALCOMB STREET AND TURN RIGHT TO STANGER TAXI RANK TO DROP AND PICK PASSENGERS AND RETURN TO MAPHUMULO.



transport

Department:
Transport
Province of KwaZulu-Natal

GAZETTE

LGKZNG45-2022-MAR

REGION: ALL

1) Application Number: APP0137753	2) Gazette Number: LGKZNG45-2022-MAR
3) Applicant: NM GUMEDE ID NO. 6209160585080 Association: MAPHUMULO TAXI OWNERS ASSOCIATION	4) Applicant Address: PO BOX 627 KWADUKUZA 4450
5) Existing Licence Holder: NOT APPLICABLE ID NO. NOT APPLICABLE	6) Existing Licence Holder Address: NOT APPLICABLE
7) Type of application: NEW OPERATING LICENCE	8) Operating Licence Number: NOTAVAILABLE
9) Vehicle Type: MINIBUS	10) 1 X 15 (SEATED) + 0 (STANDING)
11) Region: ILEMBE	
12.1	KZPRERC2804478 - MAPHUMULO TO STANGER FROM MAPHUMULO TAXI RANK ALONG D893 AND PROCEED WITH D893 TURN LEFT TO JOIN R74 TO GREYTOWN, TURN LEFT TO D879, PROCEED TO THULIMI PRIMARY TO LOAD AND OFFLOAD PASSENGERS, PROCEED TO NYONEBOVU AND TURN BACK USING D879 PICK AND DROP AT THULIMI STORE, PROCEED AND TURN RIGHT TO JOIN R74, TURN RIGHT TO SILVERSTREAM STORE TO PICK AND DROP PASSENGERS AND TURN BACK TO R74, PROCEED AND TURN RIGHT D1541 (KWAMXHOSA) PICK AND DROP AT PHEZUKOMKHONO SCHOOL AND BACK WITH D1541 CROSS R74 AND JOIN D1527, PROCEED AND PICK AND DROP AT MENYEZWAYO SCHOOL, PROCEED TO PICK AND DROP AT IMPANGELE SCHOOL AND TURN BACK USING D1527 THEN TURN RIGHT AT KWA MXHOSA TO JOIN R74, PROCEED AND TURN LEFT TO D1540, PROCEED AND PICK AND DROP AT EMTHOMBENI SCHOOL, PROCEED TO NHLOKOZI HIGH SCHOOL TO PICK AND DROP AND RETURN WITH D1540 AND TURN LEFT TO R74, PROCEED TURN RIGHT TO PICK UP AND DROP AT EHLWANI AND RETURN USING D1540 AND TURN RIGHT TO JOIN R74, PROCEED AND TURN LEFT TO D1528, PROCEED AND TURN BACK AT OCHENI PRIMARY SCHOOL PICK AND DROP AND RETURN BACK USING D1528 AND TURN LEFT TO PICK AND DROP AT VUMA SCHOOL AND RETURN BACK TO JOIN D1528 AND TURN RIGHT TO R74, PROCEED AND TURN LEFT TO JOIN D881 TO MPHISE PICK AND DROP ALONG THE ROUTE, CROSS MPHISE RIVER, PROCEED AND TURN RIGHT AND TURN NEXT TO MPHISE SCHOOL/MPHISE CLINIC TURN BACK AND TURN LEFT TO JOIN D881 PICK UP AT SIHLUSHWANENI STORE, PICK UP KWAMLAMBO STORE, PROCEED WITH D881 AND CROSS R74 TO KWANOMBOKOJWANE TO PICK UP AND TURN BACK, THEN TURN RIGHT TO JOIN R74, PROCEED AND TURN RIGHT TO PICK UP AT UMPHUMULO HOSPITAL PICK AND DROP AND PROCEED TURN RIGHT TO JOIN R74, PROCEED AND TURN LEFT TO D1536 PICK AND DROP AT SIKHONANGENKOSI STORE, PROCEED AND PICK AND DROP KWATHUSI STORE TURN BACK AND RETURN WITH D1536, PROCEED AND TURN LEFT TO JOIN R74, PROCEED AND TURN RIGHT TO JOIN D893 TO MAPHUMULO TAXI RANK TO PICK AND DROP, TURN BACK JOIN D893, TURN RIGHT OR LEFT PROCEED AND TURN RIGHT TO JOIN R74, PROCEED AND TURN TO JOIN KING SHAKA, TURN LEFT TO GLEDOW MILL ROAD AND RIGHT TO BALCOMB STREET AND TURN RIGHT TO STANGER TAXI RANK TO DROP AND PICK PASSENGERS AND RETURN TO MAPHUMULO.
12.2	KZPRERC2804527 - MAPHUMULO TO STANGER MAPHUMULO TAXI RANK ALONG TURN LEFT TO D883, THEN TURN RIGHT TO P711, PROCEED AND TURN RIGHT TO D1527, PROCEED PICK AND DROP AT SIPHAMANDLA SCHOOL, PROCEED TO PICK AND DROP AT HLIMBITHWA SCHOOL AND TURN BACK USING D527, PROCEED AND TURN LEFT TO JOIN P711, PROCEED AND TURN LEFT TO JOIN D893, TURN RIGHT TO PICK AND DROP AT MAPHUMULO TAXI RANK, TURN BACK AND TURN LEFT OR RIGHT WITH D893, PROCEED AND TURN RIGHT TO JOIN R74, PROCEED AND TURN TO JOIN KING SHAKA TURN LEFT TO GLEDOW MILL ROAD AND RIGHT TO BALCOMB STREET AND TURN RIGHT TO STANGER TAXI RANK TO DROP AND PICK PASSENGERS AND RETURN TO MAPHUMULO.
12.3	KZPRERC2804576 - MAPHUMULO TO STANGER MAPHUMULO TAXI RANK TURN LEFT, PROCEED WITH D893 AND TURN RIGHT TO JOIN P711, PROCEED AND TURN RIGHT TO JOIN P549, PROCEED TO SITHUNDU SCHOOL TO PICK AND DROP AND TURN BACK USING THE SAME ROAD AND TURN LEFT D1632, PROCEED AND PICK AND DROP PASSENGERS AND TURN BACK USING THE SAME ROAD, TURN LEFT TO P549 AND TURN RIGHT TO JOIN P711, PROCEED TO PICK PASSENGERS AT DLAKATHI ALONG P711, TURN BACK AND PROCEED THEN TURN LEFT TO D893, PROCEED AND TURN LEFT TO R74, PROCEED AND TURN TO JOIN KING SHAKA, TURN LEFT TO GLEDOW MILL ROAD AND RIGHT TO BALCOMB STREET AND TURN RIGHT TO STANGER TAXI RANK TO DROP AND PICK PASSENGERS AND RETURN TO MAPHUMULO.
12.4	KZPRERC2804625 - MAPHUMULO TO STANGER FROM MAPHUMULO TAXI RANK ALONG D893 AND PROCEED WITH D893, TURN LEFT TO JOIN R74 TO GREYTOWN PASS KRANSKOP INTERSECTION, PROCEED AND TURN LEFT AND TURN RIGHT, PROCEED TO MATIMATOLLO AND PICK UP AT BUSANE HIGH SCHOOL, PROCEED PASS MATIMATOLLO PRIMARY, PROCEED WITH P549 (MATIMATOLLO ROAD) VIKINDLALA VILLAGE PICK UP AT SITHUNDU, PROCEED AND TURN RIGHT THE P711, TURN RIGHT CROSS MVOTI RIVER, PICK UP ON D890 ZAMANTUNGWA TRADING STORE, HLALAKAHLE SCHOOL ZAKHELE, TURN LEFT TO ESIDUMBINI SCHOOL PICK AND DROP AND TURN BACK PROCEED AND TURN RIGHT TO JOIN D890, PROCEED AND TURN RIGHT AND PICK UP AT MVOZANE SCHOOL THEN BACK AND PROCEED ON THE ROAD AND TURN RIGHT JOIN D1530, PROCEED AND TURN RIGHT TO JOIN D1531, PROCEED AND TURN RIGHT USING D1531 TO PICK AND DROP AT MUSHANE, PROCEED AND TURN LEFT TO JOIN P711, PICK AND DROP AT MTHANDENI, PROCEED AND PICK UP AT KWA GANI, PROCEED WITH P711 PASS GLENDALE DISTILLERY AND TURN LEFT TO JOIN P104, PROCEED AND PICK AND DROP AT MKHAMBENI AND PROCEED AND TURN RIGHT TO R74 AND PROCEED AND TURN TO JOIN KING SHAKA, TURN LEFT TO GLEDOW MILL ROAD AND RIGHT TO BALCOMB STREET AND TURN RIGHT TO STANGER TAXI RANK TO DROP AND PICK PASSENGERS AND RETURN TO MAPHUMULO.
12.5	KZPRERC2804674 - MAPHUMULO TO STANGER MAPHUMULO TAXI RANK TURN LEFT TO D883, THEN TURN RIGHT TO JOIN P711, TURN RIGHT BEFORE WOZA PRIMARY, PICK AND DROP AT SIPHAMANDLA PRIMARY SCHOOL, TURN BACK ON THE SAME ROUTE TO MAPHUMULO TAXI RANK ALONG D893 PICK AND DROP AND PROCEED WITH D893 AND TURN RIGHT TO R74 PROCEED AND TURN TO JOIN KING SHAKA, TURN LEFT TO GLEDOW MILL ROAD AND RIGHT TO BALCOMB STREET AND TURN RIGHT TO STANGER TAXI RANK TO DROP AND PICK PASSENGERS AND RETURN TO MAPHUMULO.
12.6	KZPRERC2804723 - MAPHUMULO TO STANGER MAPHUMULO TAXI RANK TURN LEFT TO JOIN D893, TURN RIGHT TO SABUYAZE SECONDARY SCHOOL TO PICK AND DROP AND TURN BACK TO MAPHUMULO TAXI RANK USING THE SAME ROUTE ALONG D893, PICK AND DROP AND PROCEED WITH D893 AND TURN RIGHT TO R74 PROCEED AND TURN TO JOIN KING SHAKA, TURN LEFT TO GLEDOW MILL ROAD AND RIGHT TO BALCOMB STREET AND TURN RIGHT TO STANGER TAXI RANK TO DROP AND PICK PASSENGERS AND RETURN TO MAPHUMULO.
12.7	KZPRERC2804772 - MAPHUMULO TO STANGER MAPHUMULO TAXI RANK TURN LEFT TO JOIN D893, PROCEED AND TURN RIGHT TO R74, TURN LEFT TO D1533 PROCEED AND TURN LEFT TO D1534 PICK AND DROP, PROCEED AND JOIN D1537 PICK UP AND DROP, PROCEED AND TURN RIGHT TO JOIN D1533, PROCEED TO PICK AND DROP AT MABHOBHANE STORE, PROCEED AND TURN RIGHT TO JOIN D1537, PROCEED AND TURN RIGHT, THEN PICK AND DROP AT NSUNGWINI SCHOOL AND TURN BACK USING THE SAME ROAD PICK AND DROP AT MAQUMBI PRIMARY SCHOOL, PROCEED AND TURN RIGHT TO JOIN R74, PROCEED TURN RIGHT TO JOIN D1531, PROCEED AND PICK AND DROP AT SAKHUMUZI PRIMARY AND TURN BACK USING D1531 AND TURN LEFT TO R74, PROCEED AND TURN TO JOIN KING SHAKA, TURN LEFT TO GLEDOW MILL ROAD AND RIGHT TO BALCOMB STREET AND TURN RIGHT TO STANGER TAXI RANK TO DROP AND PICK PASSENGERS AND RETURN TO MAPHUMULO.



transport

Department:
Transport
Province of KwaZulu-Natal

GAZETTE

LGKZNG45-2022-MAR

REGION: ALL

1) Application Number: APP0137757	2) Gazette Number: LGKZNG45-2022-MAR
3) Applicant: NM GUMEDE ID NO. 6209160585080 Association: MAPHUMULO TAXI OWNERS ASSOCIATION	4) Applicant Address: PO BOX 627 KWADUKUZA 4450
5) Existing Licence Holder: NOT APPLICABLE ID NO. NOT APPLICABLE	6) Existing Licence Holder Address: NOT APPLICABLE
7) Type of application: NEW OPERATING LICENCE	8) Operating Licence Number: NOTAVAILABLE
9) Vehicle Type: MINIBUS	10) 1 X 15 (SEATED) + 0 (STANDING)
11) Region: ILEMBE	
12.1	KZPRERC2804478 - MAPHUMULO TO STANGER FROM MAPHUMULO TAXI RANK ALONG D893 AND PROCEED WITH D893 TURN LEFT TO JOIN R74 TO GREYTOWN, TURN LEFT TO D879, PROCEED TO THULIMI PRIMARY TO LOAD AND OFFLOAD PASSENGERS, PROCEED TO NYONEBOVU AND TURN BACK USING D879 PICK AND DROP AT THULIMI STORE, PROCEED AND TURN RIGHT TO JOIN R74, TURN RIGHT TO SILVERSTREAM STORE TO PICK AND DROP PASSENGERS AND TURN BACK TO R74, PROCEED AND TURN RIGHT D1541 (KWAMXHOSA) PICK AND DROP AT PHEZUKOMKHONO SCHOOL AND BACK WITH D1541 CROSS R74 AND JOIN D1527, PROCEED AND PICK AND DROP AT MENYEZWAYO SCHOOL, PROCEED TO PICK AND DROP AT IMPANGELE SCHOOL AND TURN BACK USING D1527 THEN TURN RIGHT AT KWA MXHOSA TO JOIN R74, PROCEED AND TURN LEFT TO D1540, PROCEED AND PICK AND DROP AT EMTHOMBENI SCHOOL, PROCEED TO NHLOKOZI HIGH SCHOOL TO PICK AND DROP AND RETURN WITH D1540 AND TURN LEFT TO R74, PROCEED TURN RIGHT TO PICK UP AND DROP AT EHLWANI AND RETURN USING D1540 AND TURN RIGHT TO JOIN R74, PROCEED AND TURN RIGHT TO D1528, PROCEED AND TURN BACK AT OCHENI PRIMARY SCHOOL PICK AND DROP AND RETURN BACK USING D1528 AND TURN LEFT TO PICK AND DROP AT VUMA SCHOOL AND RETURN BACK TO JOIN D1528 AND TURN RIGHT TO R74, PROCEED AND TURN LEFT TO JOIN D881 TO MPHISE PICK AND DROP ALONG THE ROUTE, CROSS MPHISE RIVER, PROCEED AND TURN RIGHT AND TURN NEXT TO MPHISE SCHOOL/MPHISE CLINIC TURN BACK AND TURN LEFT TO JOIN D881 PICK UP AT SIHLUSHWANENI STORE, PICK UP KWAMLAMBO STORE, PROCEED WITH D881 AND CROSS R74 TO KWANOMBOKOJWANE TO PICK UP AND TURN BACK, THEN TURN RIGHT TO JOIN R74, PROCEED AND TURN RIGHT TO PICK UP AT UMPHUMULO HOSPITAL PICK AND DROP AND PROCEED TURN RIGHT TO JOIN R74, PROCEED AND TURN LEFT TO D1536 PICK AND DROP AT SIKHONANGENKOSI STORE, PROCEED AND PICK AND DROP KWATHUSI STORE TURN BACK AND RETURN WITH D1536, PROCEED AND TURN LEFT TO JOIN R74, PROCEED AND TURN RIGHT TO JOIN D893 TO MAPHUMULO TAXI RANK TO PICK AND DROP, TURN BACK JOIN D893, TURN RIGHT OR LEFT PROCEED AND TURN RIGHT TO JOIN R74, PROCEED AND TURN TO JOIN KING SHAKA, TURN LEFT TO GLEDOW MILL ROAD AND RIGHT TO BALCOMB STREET AND TURN RIGHT TO STANGER TAXI RANK TO DROP AND PICK PASSENGERS AND RETURN TO MAPHUMULO.
12.2	KZPRERC2804527 - MAPHUMULO TO STANGER MAPHUMULO TAXI RANK ALONG TURN LEFT TO D883, THEN TURN RIGHT TO P711, PROCEED AND TURN RIGHT TO D1527, PROCEED PICK AND DROP AT SIPHAMANDLA SCHOOL, PROCEED TO PICK AND DROP AT HLIMBITHWA SCHOOL AND TURN BACK USING D527, PROCEED AND TURN LEFT TO JOIN P711, PROCEED AND TURN LEFT TO JOIN D893, TURN RIGHT TO PICK AND DROP AT MAPHUMULO TAXI RANK, TURN BACK AND TURN LEFT OR RIGHT WITH D893, PROCEED AND TURN RIGHT TO JOIN R74, PROCEED AND TURN TO JOIN KING SHAKA TURN LEFT TO GLEDOW MILL ROAD AND RIGHT TO BALCOMB STREET AND TURN RIGHT TO STANGER TAXI RANK TO DROP AND PICK PASSENGERS AND RETURN TO MAPHUMULO.
12.3	KZPRERC2804576 - MAPHUMULO TO STANGER MAPHUMULO TAXI RANK TURN LEFT, PROCEED WITH D893 AND TURN RIGHT TO JOIN P711, PROCEED AND TURN RIGHT TO JOIN P549, PROCEED TO SITHUNDU SCHOOL TO PICK AND DROP AND TURN BACK USING THE SAME ROAD AND TURN LEFT D1632, PROCEED AND PICK AND DROP PASSENGERS AND TURN BACK USING THE SAME ROAD, TURN LEFT TO P549 AND TURN RIGHT TO JOIN P711, PROCEED TO PICK PASSENGERS AT DLAKATHI ALONG P711, TURN BACK AND PROCEED THEN TURN LEFT TO D893, PROCEED AND TURN LEFT TO R74, PROCEED AND TURN TO JOIN KING SHAKA, TURN LEFT TO GLEDOW MILL ROAD AND RIGHT TO BALCOMB STREET AND TURN RIGHT TO STANGER TAXI RANK TO DROP AND PICK PASSENGERS AND RETURN TO MAPHUMULO.
12.4	KZPRERC2804625 - MAPHUMULO TO STANGER FROM MAPHUMULO TAXI RANK ALONG D893 AND PROCEED WITH D893, TURN LEFT TO JOIN R74 TO GREYTOWN PASS KRANSKOP INTERSECTION, PROCEED AND TURN LEFT AND TURN RIGHT, PROCEED TO MATIMATOLE AND PICK UP AT BUSANE HIGH SCHOOL, PROCEED PASS MATIMATOLE PRIMARY, PROCEED WITH P549 (MATIMATOLE ROAD) VIKINDLALA VILLAGE PICK UP AT SITHUNDU, PROCEED AND TURN RIGHT THE P711, TURN RIGHT CROSS MVOTI RIVER, PICK UP ON D890 ZAMANTUNGWA TRADING STORE, HLALAKAHLE SCHOOL ZAKHELE, TURN LEFT TO ESIDUMBINI SCHOOL PICK AND DROP AND TURN BACK PROCEED AND TURN RIGHT TO JOIN D890, PROCEED AND TURN RIGHT AND PICK UP AT MVOZANE SCHOOL THEN BACK AND PROCEED ON THE ROAD AND TURN RIGHT JOIN D1530, PROCEED AND TURN RIGHT TO JOIN D1531, PROCEED AND TURN RIGHT USING D1531 TO PICK AND DROP AT MUSHANE, PROCEED AND TURN LEFT TO JOIN P711, PICK AND DROP AT MTHANDENI, PROCEED AND PICK UP AT KWA GANI, PROCEED WITH P711 PASS GLENDALE DISTILLERY AND TURN LEFT TO JOIN P104, PROCEED AND PICK AND DROP AT MKHAMBENI AND PROCEED AND TURN RIGHT TO R74 AND PROCEED AND TURN TO JOIN KING SHAKA, TURN LEFT TO GLEDOW MILL ROAD AND RIGHT TO BALCOMB STREET AND TURN RIGHT TO STANGER TAXI RANK TO DROP AND PICK PASSENGERS AND RETURN TO MAPHUMULO.
12.5	KZPRERC2804674 - MAPHUMULO TO STANGER MAPHUMULO TAXI RANK TURN LEFT TO D883, THEN TURN RIGHT TO JOIN P711, TURN RIGHT BEFORE WOZA PRIMARY, PICK AND DROP AT SIPHAMANDLA PRIMARY SCHOOL, TURN BACK ON THE SAME ROUTE TO MAPHUMULO TAXI RANK ALONG D893 PICK AND DROP AND PROCEED WITH D893 AND TURN RIGHT TO R74 PROCEED AND TURN TO JOIN KING SHAKA, TURN LEFT TO GLEDOW MILL ROAD AND RIGHT TO BALCOMB STREET AND TURN RIGHT TO STANGER TAXI RANK TO DROP AND PICK PASSENGERS AND RETURN TO MAPHUMULO.
12.6	KZPRERC2804723 - MAPHUMULO TO STANGER MAPHUMULO TAXI RANK TURN LEFT TO JOIN D893, TURN RIGHT TO SABUYAZE SECONDARY SCHOOL TO PICK AND DROP AND TURN BACK TO MAPHUMULO TAXI RANK USING THE SAME ROUTE ALONG D893, PICK AND DROP AND PROCEED WITH D893 AND TURN RIGHT TO R74 PROCEED AND TURN TO JOIN KING SHAKA, TURN LEFT TO GLEDOW MILL ROAD AND RIGHT TO BALCOMB STREET AND TURN RIGHT TO STANGER TAXI RANK TO DROP AND PICK PASSENGERS AND RETURN TO MAPHUMULO.
12.7	KZPRERC2804772 - MAPHUMULO TO STANGER MAPHUMULO TAXI RANK TURN LEFT TO JOIN D893, PROCEED AND TURN RIGHT TO R74, TURN LEFT TO D1533 PROCEED AND TURN LEFT TO D1534 PICK AND DROP, PROCEED AND JOIN D1537 PICK UP AND DROP, PROCEED AND TURN RIGHT TO JOIN D1533, PROCEED TO PICK AND DROP AT MABHOBHANE STORE, PROCEED AND TURN RIGHT TO JOIN D1537, PROCEED AND TURN RIGHT, THEN PICK AND DROP AT NSUNGWINI SCHOOL AND TURN BACK USING THE SAME ROAD PICK AND DROP AT MAQUMBI PRIMARY SCHOOL, PROCEED AND TURN RIGHT TO JOIN R74, PROCEED TURN RIGHT TO JOIN D1531, PROCEED AND PICK AND DROP AT SAKHUMUZI PRIMARY AND TURN BACK USING D1531 AND TURN LEFT TO R74, PROCEED AND TURN TO JOIN KING SHAKA, TURN LEFT TO GLEDOW MILL ROAD AND RIGHT TO BALCOMB STREET AND TURN RIGHT TO STANGER TAXI RANK TO DROP AND PICK PASSENGERS AND RETURN TO MAPHUMULO.



transport

Department:
Transport
Province of KwaZulu-Natal

GAZETTE

LGKZNG45-2022-MAR

REGION: ALL

1) Application Number: APP0137758	2) Gazette Number: LGKZNG45-2022-MAR
3) Applicant: MT MKHWANAZI ID NO. 6211240745080 Association: MAPHUMULO TAXI OWNERS ASSOCIATION	4) Applicant Address: PO BOX 627 STANGER 4450
5) Existing Licence Holder: NOT APPLICABLE ID NO. NOT APPLICABLE	6) Existing Licence Holder Address: NOT APPLICABLE
7) Type of application: NEW OPERATING LICENCE	8) Operating Licence Number: NOTAVAILABLE
9) Vehicle Type: MINIBUS	10) 1 X 15 (SEATED) + 0 (STANDING)
11) Region: ILEMBE	
12.1	KZPRERC2804478 - MAPHUMULO TO STANGER FROM MAPHUMULO TAXI RANK ALONG D893 AND PROCEED WITH D893 TURN LEFT TO JOIN R74 TO GREYTOWN, TURN LEFT TO D879, PROCEED TO THULIMI PRIMARY TO LOAD AND OFFLOAD PASSENGERS, PROCEED TO NYONEBOVU AND TURN BACK USING D879 PICK AND DROP AT THULIMI STORE, PROCEED AND TURN RIGHT TO JOIN R74, TURN RIGHT TO SILVERSTREAM STORE TO PICK AND DROP PASSENGERS AND TURN BACK TO R74, PROCEED AND TURN RIGHT D1541 (KWAMXHOSA) PICK AND DROP AT PHEZUKOMKHONO SCHOOL AND BACK WITH D1541 CROSS R74 AND JOIN D1527, PROCEED AND PICK AND DROP AT MENYEZWAYO SCHOOL, PROCEED TO PICK AND DROP AT IMPANGELE SCHOOL AND TURN BACK USING D1527 THEN TURN RIGHT AT KWA MXHOSA TO JOIN R74, PROCEED AND TURN LEFT TO D1540, PROCEED AND PICK AND DROP AT EMTHOMBENI SCHOOL, PROCEED TO NHLOKOZI HIGH SCHOOL TO PICK AND DROP AND RETURN WITH D1540 AND TURN LEFT TO R74, PROCEED TURN RIGHT TO PICK UP AND DROP AT EHLWANI AND RETURN USING D1540 AND TURN RIGHT TO JOIN R74, PROCEED AND TURN LEFT TO D1528, PROCEED AND TURN BACK AT OCHENI PRIMARY SCHOOL PICK AND DROP AND RETURN BACK USING D1528 AND TURN LEFT TO PICK AND DROP AT VUMA SCHOOL AND RETURN BACK TO JOIN D1528 AND TURN RIGHT TO R74, PROCEED AND TURN LEFT TO JOIN D881 TO MPHISE PICK AND DROP ALONG THE ROUTE, CROSS MPHISE RIVER, PROCEED AND TURN RIGHT AND TURN NEXT TO MPHISE SCHOOL/MPHISE CLINIC TURN BACK AND TURN LEFT TO JOIN D881 PICK UP AT SIHLUSHWANENI STORE, PICK UP KWAMLAMBO STORE, PROCEED WITH D881 AND CROSS R74 TO KWANOMBOKOJWANE TO PICK UP AND TURN BACK, THEN TURN RIGHT TO JOIN R74, PROCEED AND TURN RIGHT TO PICK UP AT UMPHUMULO HOSPITAL PICK AND DROP AND PROCEED TURN RIGHT TO JOIN R74, PROCEED AND TURN LEFT TO D1536 PICK AND DROP AT SIKHONANGENKOSI STORE, PROCEED AND PICK AND DROP KWATHUSI STORE TURN BACK AND RETURN WITH D1536, PROCEED AND TURN LEFT TO JOIN R74, PROCEED AND TURN RIGHT TO JOIN D893 TO MAPHUMULO TAXI RANK TO PICK AND DROP, TURN BACK JOIN D893, TURN RIGHT OR LEFT PROCEED AND TURN RIGHT TO JOIN R74, PROCEED AND TURN TO JOIN KING SHAKA, TURN LEFT TO GLEDOW MILL ROAD AND RIGHT TO BALCOMB STREET AND TURN RIGHT TO STANGER TAXI RANK TO DROP AND PICK PASSENGERS AND RETURN TO MAPHUMULO.
12.2	KZPRERC2804527 - MAPHUMULO TO STANGER MAPHUMULO TAXI RANK ALONG TURN LEFT TO D883, THEN TURN RIGHT TO P711, PROCEED AND TURN RIGHT TO D1527, PROCEED PICK AND DROP AT SIPHAMANDLA SCHOOL, PROCEED TO PICK AND DROP AT HLIMBITHWA SCHOOL AND TURN BACK USING D527, PROCEED AND TURN LEFT TO JOIN P711, PROCEED AND TURN LEFT TO JOIN D893, TURN RIGHT TO PICK AND DROP AT MAPHUMULO TAXI RANK, TURN BACK AND TURN LEFT OR RIGHT WITH D893, PROCEED AND TURN RIGHT TO JOIN R74, PROCEED AND TURN TO JOIN KING SHAKA TURN LEFT TO GLEDOW MILL ROAD AND RIGHT TO BALCOMB STREET AND TURN RIGHT TO STANGER TAXI RANK TO DROP AND PICK PASSENGERS AND RETURN TO MAPHUMULO.
12.3	KZPRERC2804576 - MAPHUMULO TO STANGER MAPHUMULO TAXI RANK TURN LEFT, PROCEED WITH D893 AND TURN RIGHT TO JOIN P711, PROCEED AND TURN RIGHT TO JOIN P549, PROCEED TO SITHUNDU SCHOOL TO PICK AND DROP AND TURN BACK USING THE SAME ROAD AND TURN LEFT D1632, PROCEED AND PICK AND DROP PASSENGERS AND TURN BACK USING THE SAME ROAD, TURN LEFT TO P549 AND TURN RIGHT TO JOIN P711, PROCEED TO PICK PASSENGERS AT DLAKATHI ALONG P711, TURN BACK AND PROCEED THEN TURN LEFT TO D893, PROCEED AND TURN LEFT TO R74, PROCEED AND TURN TO JOIN KING SHAKA, TURN LEFT TO GLEDOW MILL ROAD AND RIGHT TO BALCOMB STREET AND TURN RIGHT TO STANGER TAXI RANK TO DROP AND PICK PASSENGERS AND RETURN TO MAPHUMULO.
12.4	KZPRERC2804625 - MAPHUMULO TO STANGER FROM MAPHUMULO TAXI RANK ALONG D893 AND PROCEED WITH D893, TURN LEFT TO JOIN R74 TO GREYTOWN PASS KRANSKOP INTERSECTION, PROCEED AND TURN LEFT AND TURN RIGHT, PROCEED TO MATIMATOLLO AND PICK UP AT BUSANE HIGH SCHOOL, PROCEED PASS MATIMATOLLO PRIMARY, PROCEED WITH P549 (MATIMATOLLO ROAD) VIKINDLALA VILLAGE PICK UP AT SITHUNDU, PROCEED AND TURN RIGHT THE P711, TURN RIGHT CROSS MVOTI RIVER, PICK UP ON D980 ZAMANTUNGWA TRADING STORE, HLALAKAHLE SCHOOL ZAKHELE, TURN LEFT TO ESIDUMBINI SCHOOL PICK AND DROP AND TURN BACK PROCEED AND TURN RIGHT TO JOIN D890, PROCEED AND TURN RIGHT AND PICK UP AT MVOZANE SCHOOL THEN BACK AND PROCEED ON THE ROAD AND TURN RIGHT JOIN D1530, PROCEED AND TURN RIGHT TO JOIN D1531, PROCEED AND TURN RIGHT USING D1531 TO PICK AND DROP AT MUSHANE, PROCEED AND TURN LEFT TO JOIN P711, PICK AND DROP AT MTHANDENI, PROCEED AND PICK UP AT KWA GANI, PROCEED WITH P711 PASS GLENDALE DISTILLERY AND TURN LEFT TO JOIN P104, PROCEED AND PICK AND DROP AT MKHAMBENI AND PROCEED AND TURN RIGHT TO R74 AND PROCEED AND TURN TO JOIN KING SHAKA, TURN LEFT TO GLEDOW MILL ROAD AND RIGHT TO BALCOMB STREET AND TURN RIGHT TO STANGER TAXI RANK TO DROP AND PICK PASSENGERS AND RETURN TO MAPHUMULO.
12.5	KZPRERC2804674 - MAPHUMULO TO STANGER MAPHUMULO TAXI RANK TURN LEFT TO D883, THEN TURN RIGHT TO JOIN P711, TURN RIGHT BEFORE WOZA PRIMARY, PICK AND DROP AT SIPHAMANDLA PRIMARY SCHOOL, TURN BACK ON THE SAME ROUTE TO MAPHUMULO TAXI RANK ALONG D893 PICK AND DROP AND PROCEED WITH D893 AND TURN RIGHT TO R74 PROCEED AND TURN TO JOIN KING SHAKA, TURN LEFT TO GLEDOW MILL ROAD AND RIGHT TO BALCOMB STREET AND TURN RIGHT TO STANGER TAXI RANK TO DROP AND PICK PASSENGERS AND RETURN TO MAPHUMULO.
12.6	KZPRERC2804723 - MAPHUMULO TO STANGER MAPHUMULO TAXI RANK TURN LEFT TO JOIN D893, TURN RIGHT TO SABUYAZE SECONDARY SCHOOL TO PICK AND DROP AND TURN BACK TO MAPHUMULO TAXI RANK USING THE SAME ROUTE ALONG D893, PICK AND DROP AND PROCEED WITH D893 AND TURN RIGHT TO R74 PROCEED AND TURN TO JOIN KING SHAKA, TURN LEFT TO GLEDOW MILL ROAD AND RIGHT TO BALCOMB STREET AND TURN RIGHT TO STANGER TAXI RANK TO DROP AND PICK PASSENGERS AND RETURN TO MAPHUMULO.
12.7	KZPRERC2804772 - MAPHUMULO TO STANGER MAPHUMULO TAXI RANK TURN LEFT TO JOIN D893, PROCEED AND TURN RIGHT TO R74, TURN LEFT TO D1533 PROCEED AND TURN LEFT TO D1534 PICK AND DROP, PROCEED AND JOIN D1537 PICK UP AND DROP, PROCEED AND TURN RIGHT TO JOIN D1533, PROCEED TO PICK AND DROP AT MABHOBHANE STORE, PROCEED AND TURN RIGHT TO JOIN D1537, PROCEED AND TURN RIGHT, THEN PICK AND DROP AT NSUNGWINI SCHOOL AND TURN BACK USING THE SAME ROAD PICK AND DROP AT MAQUMBI PRIMARY SCHOOL, PROCEED AND TURN RIGHT TO JOIN R74, PROCEED TURN RIGHT TO JOIN D1531, PROCEED AND PICK AND DROP AT SAKHUMUZI PRIMARY AND TURN BACK USING D1531 AND TURN LEFT TO R74, PROCEED AND TURN TO JOIN KING SHAKA, TURN LEFT TO GLEDOW MILL ROAD AND RIGHT TO BALCOMB STREET AND TURN RIGHT TO STANGER TAXI RANK TO DROP AND PICK PASSENGERS AND RETURN TO MAPHUMULO.



transport

Department:
Transport
Province of KwaZulu-Natal

GAZETTE

LGKZNG45-2022-MAR

REGION: ALL

1) Application Number: APP0137798	2) Gazette Number: LGKZNG45-2022-MAR
3) Applicant: M NXUMALO ID NO. 5207125504080 Association: MELMOTH TRANSPORT OWNERS ASSOCIATION	4) Applicant Address: P. O. BOX 278 MELMOTH 3835
5) Existing Licence Holder: NOT APPLICABLE ID NO. NOT APPLICABLE	6) Existing Licence Holder Address: NOT APPLICABLE
7) Type of application: NEW OPERATING LICENCE	8) Operating Licence Number: LGKZN0703000778
9) Vehicle Type: MINIBUS	10) 1 X 15 (SEATED) + 0 (STANDING)
11) Region: KING CETSHWAYO	
12.1	2206Y421004R10049024 - MELMOTH TO BABANANGO FROM MELMOTH TAXI RANK TO VICTORIA STREET, TURN RIGHT TO R66 LEFT INTO R68 TO BABANANGO TAXI RANK, RETURN ALONG THE SAME ROUTE.
12.2	2100DG2100DG00049025 - MELMOTH TO EMPANGENI FROM MELMOTH TAXI RANK TURN RIGHT TO VICTORIA STREET TURN LEFT INTO R64 INTO MAIN ROAD, TURN LEFT IN BIYELA STREET DROP OFF AND TURN BACK ALONG BIYELA STREET, THEN TURN RIGHT TO R64 THEN LEFT ALONG KNUTLEN STREET TO EMPANGENI A RANK AND RETURN TO MELMOTH TAXI RANK, RETURN ON THE SAME ROUTE.
12.3	2100DG21005H10049026 - MELMOTH TO ESHOWE FROM MELMOTH TAXI RANK TURN RIGHT TO VICTORIA STREET, TURN LEFT TO R66 AND PROCEED RIGHT TO OSBORNE ROAD TO ESHOWE TAXI RANK RETURN ON THE SAME ROUTE.
12.4	2100DG2100LA10049027 - MELMOTH TO ULUNDI /MAHLABATHINI: FROM MELMOTH TAXI RANK TURN TO VICTORIA STREET, AND TURN RIGHT TO R66 TURN RIGHT TO MNYAMANA ROAD, TURN RIGHT TO UMFOLOZI, TURN LEFT UDLOKO ROAD FOR DROP OFF AND BACK R66 AND PROCEED AND TURN RIGHT TO PRINCE MAGOGO STREET, TO ULUNDI PLAZA TAXI RANK AND RETURN TO MELMOTH TAXI RANK RETURN ON THE SAME ROUTE.
12.5	2100DG21004R10049030 - MELMOTH TO DURBAN FROM MELMOTH TAXI RANK AND TURN RIGHT TO VICTORIA STREET AND TURN LEFT TO R66, N2, TURN LEFT TO M41, PROCEED TO M4 AND TURN TO ARGYLE ROAD AND LEFT TO UMNGENI ROAD TO LEOPOLD STREET AND TURN RIGHT TO WARWICK AVENUE AND TURN RIGHT TO ALICE STREET AND TO ALBERT STREET, AND RIGHT TO UMNGENI ROAD INTO CRABBE STREET LEFT INTO OSBORNE STREET TAXI RANK DURBAN RETURN ALONG THE SAME ROUTE. RESTRICTION ROUTE NO 7 "NO PICKING UP OF PASSENGERS ON LEOPOLD STREET, WARWICK AVENUE AND ALICE STREET FROM MELMOTH TAXI RANK TURN RIGHT TO VICTORIA STREET AND TURN LEFT TO R66 PROCEED AND TURN TO R102 PROCEED AND TURN RIGHT TO M74 AND TURN LEFT TO KING SHAKA AND TURN LEFT TO GLEDHOW MILLING ROAD FOR DROP OFF CONTINUE AND TURN LEFT TO R102 AND TURN RIGHT TO R74 AND PROCEED AND TURN LEFT TO N2 PROCEED AND TURN OFF TO M4 TO ARGYLE ROAD AND PROCEED AND TURN LEFT TO UMNGENI AND TURN RIGHT TO LEOPOLD STREET TO BEREA AND RETURN TO MELMOTH TAXI RANK. FROM MELMOTH TAXI RANK TURN RIGHT TO VICTORIA STREET AND TURN LEFT TO R66 & R34 PROCEED N2 DOKODWENI PROCEED AND TURN RIGHT TO M74 AND TURN RIGHT M25 TO MALANDELA ROAD TURN LEFT TO JABULA ROAD TO KWAMASHU MENS HOSTEL DROP AND TURN AND TURN AROUND BACK TO MALANDELA ROAD AND PROCEED RO R102 TO UMNGENI ROAD AND TURN RIGHT TO DURBAN STATION TAXI RANK.
12.6	2100DG21005H10049028 - MELMOTH TO DENNY DALTON. FROM MELMOTH TAXI RANK TO VICTORIA STREET, AND TURN RIGHT TO R66 PROCEED TO R34 TURN RIGHT TO P514 DENNY DALTON RANK PICK AND DROP AND RETURN TO MELMOTH RANK, RETURN ON THE SAME ROUTE
12.7	2206Y41205GJ10179936 - MELMOTH TO JOHANNESBURG. FROM MELMOTH TAXI RANK TURN RIGHT INTO VICTORIA STREET TURN RIGHT R66/R34 PROCEED BY R34 AND YOU REACH VRYHEID JUCTION TURN LEFT BY R34 PROCEED TO PAULPIETERSBURG JUCTION TURN LEFT TO PROCEED TO BLOOD RIVER CROSS JUCTION TURN RIGHT BY R64 REACH NEWCASTLE TO JUNCTION TURN LEFT TO N11 TO VOLKRUST PROCEED TO R23 PROCEED TO R23 PROCEED TO STANDERTON PROCEED BY R23 PASS HEIDELBURG AND TURN RIGHT TO N8 TURN LEFT TO M9, PROCEED AND TURN LEFT TO RESICK STREET TO DEVILAS AND TURN RIGHT TO WANDERERS STEET TO PARK CITY STATION.
12.8	2206Y42206YB00179938 - MELMOTH TO THUBALETHU TOWNSHIP. FROM MELMOTH TAXI RANK TO TURN RIGHT TO VICTORIA STREET TURN RIGHT R66/R34 TURN LEFT TO R68 AND TURN RIGHT TO THUBALETHU TOWNSHIP, PICK AND DROP ON PHASE 1,2,3,4&5 RETURN JOINING BY THE SAME ROUTE TO MELMOTH TAXI RANK.



transport

Department:
Transport
Province of KwaZulu-Natal

GAZETTE

LGKZNG45-2022-MAR

REGION: ALL

1) Application Number: APP0137818	2) Gazette Number: LGKZNG45-2022-MAR
3) Applicant: JY GCUMISA ID NO. 5806150915085 Association: SWAYIMANA TAXI ASSOCIATION	4) Applicant Address: 24 RIVERSIDE PLACE BOMBAY HEIGHTS 3201
5) Existing Licence Holder: ML GCUMISA ID NO. 5108205225085	6) Existing Licence Holder Address: PO BOX 296 WARTBURG 3233
7) Type of application: DECEASED TRANSFER	8) Operating Licence Number: LGKZN0403000368
9) Vehicle Type: MINIBUS	10) 1 X 15 (SEATED) + 0 (STANDING)
11) Region: UMGUNGUNDLOVU	
12.1	<p>2100M921004R10049475 - SWAYIMANE TO DURBAN VIA HAMMERSDALE AND PINETOWN.</p> <p>OUTBOUND FROM: APPROVED TAXI RANK AT SWAYIMANE, LEFT INTO R23 LEFT INTO NAGEL DAM RD (MR1-3), RIGHT INTO R 103 INTO KELLY RD TO APPROVED TAXI RANK AT HAMMERSDALE DROP OFF PASSENGERS. NO PICKING UP AT HAMMERSDALE. RETURN TO R103 RIGHT ONTO N3, LEFT AT M13 TAKE PINETOWN / WESTMEAD OFF RAMP, LEFT INTO OLD MAIN RD, RIGHT INTO MOODIE ST, RIGHT INTO HILL ST, LEFT INTO LINK RD TO APPROVED TAXI RANK AT PINETOWN. DROP OFF ONLY NO PICKING UP AT PINETOWN. INTO CHAPEL ST, RIGHT INTO CROMPTON ST, LEFT INTO M8, INTO N3, LEFT INTO M4, RIGHT INTO MARKET RD, RIGHT INTO UNIVERSITY AVE, RIGHT INTO LANCERS RD TO APPROVED RANK IN DURBAN, LANCERS RD RANK.</p> <p>INBOUND FROM: LANCERS RD RANK DURBAN, LEFT INTO WARWICK AVE, LEFT ONTO N8 NORTHBOUND, TAKE CATO RIDGE OFF RAMP, RIGHT INTO R 103, LEFT INTO NAGEL DAM RD, RIGHT INTO P423 TO APPROVED TAXI RANK IN SWAYIMANE. DROP OFF ON ROADS D1017, D457, D 1019 AND D1013 IN SWAYIMANE PERMITTED.</p> <p>ALTERNATIVE INBOUND ROUTE:</p> <p>FROM LANCERS RD RANK DURBAN, LEFT INTO WARWICK AVE INTO N8 NORTHBOUND, TAKE OFF RAMP AT GREYTOWN RD PIETERMARITZBURG INTO R33 RIGHT INTO R614 RIGHT INTO WINDYHILL RD LEFT INTO D599 TO APPROVED TAXI RANK AT SWAYIMANE.</p>
12.2	<p>2100M921006S10049477 - WARTBURG TO GREYTOWN.</p> <p>OUTBOUND FROM: APPROVED TAXI RANK IN WARTBURG INTO MILL RD, RIGHT INTO R614, RIGHT INTO NOODSBURG RD, LEFT INTO KHAMANZI RD, RIGHT INTO R33, RIGHT ONTO SERGEANT ST, TO APPROVED TAXI RANK IN GREYTOWN.</p> <p>INBOUND FROM: APPROVED TAXI RANK IN GREYTOWN, INTO SERGEANT ST INTO R33 INTO KHAMANZI RD, INTO NOODSBURG RD, INTO D681, INTO R614, INTO MILL RD TO APPROVED TAXI RANK IN WARTBURG.</p>
12.3	<p>2202L32100H310049474 - SWAYIMANE TO PIETERMARITZBURG.</p> <p>OUTBOUND ROUTE: FROM APPROVED TAXI RANK AT SWAYIMANE INTO R23, LEFT INTO R614, LEFT INTO R33 INTO GREYTOWN RD, INTO CHURCH STREET, TURN RIGHT INTO RETIEF ST, RIGHT INTO BERG ST TO CHURCH ST RANK NO5.</p> <p>INBOUND ROUTE: FROM CHURCH ST RANK NO 5 INTO EAST ST, INTO CHURCH ST, INTO GREYTOWN RD, INTO R33 RIGHT INTO R614 INTO P423 TO APPROVED TAXI RANK AT SWAYIMANE.</p>
12.4	<p>2100M92100H310049478 - WARTBURG TO NEW HANOVER</p> <p>OUTBOUND ROUTE: FROM APPROVED TAXI RANK AT WARTBURG INTO MILL RD, LEFT INTO R614, RIGHT INTO SCHROEDER'S RD, LEFT INTO R 33 LEFT TO APPROVED TAXI RANK AT NEW HANOVER.</p> <p>INBOUND ROUTE: FROM APPROVED TAXI RANK AT NEW HANOVER INTO R33 INTO SCHROEDER RD INTO R 614, INTO MILL RD TO APPROVED TAXI RANK AT WARTBURG.</p>
12.5	<p>2100M92100H310049476 - WARTBURG TO DALTON.</p> <p>FROM APPROVED TAXI RANK IN WARTBURG INTO MILL RD, RIGHT INTO R614, LEFT INTO D681 INTO NOODSBURG RD LEFT INTO DALTON TO APPROVED TAXI RANK AT DALTON.</p> <p>INBOUND ROUTE:</p> <p>FROM APPROVED TAXI RANK AT DALTON, INTO NOODSBURG RD INTO D681 INTO R614 INTO MILL RD TO APPROVED TAXI RANK AT WARTBURG.</p>



transport

Department:
Transport
Province of KwaZulu-Natal

GAZETTE

LGKZNG45-2022-MAR

REGION: ALL

1) Application Number: APP0137819	2) Gazette Number: LGKZNG45-2022-MAR
3) Applicant: PP MKHONDE ID NO. 6406101402082 Association: UMZIMKHULU TAXI OWNERS ASSOCIATION	4) Applicant Address: PRIVATE BAG X578 UMZIMKHULU 3297
5) Existing Licence Holder: ON MKHONDE ID NO. 5909065822089	6) Existing Licence Holder Address: PO BOX578 UMZIMKHULU UMZIMKHULU KWA-ZULU NATAL 3297
7) Type of application: DECEASED TRANSFER AND NEW OPERATING LICENCE	8) Operating Licence Number: LKNKZN0141962
9) Vehicle Type: MINIBUS TAXI	10) 1 X 9-16 (SEATED) + 0 (STANDING)
11) Region: HARRY GWALA	
12.1	3100LL2100D510047050 - UMZIMKHULU TO MATATIELE FROM UMZIMKHULU TAXI RANK TURN RIGHT JOIN R56 PASS CLYDESDALE PROCEED AND PASS IBISI TOWNSHIP, RIETVLEI LOCATION PROCEED AND TURN RIGHT JOIN R56 PASS WIMPY, PROCEED JOIN HOPE STREET PROCEED AND TURN LEFT JOIN R56 PASS CEDAVILLE PROCEED AND TURN RIGHT JOIN MARKET STREET TO MATATIELE TAXI RANK AND RETURN ON THE SAME ROUTE.
12.2	3100LL21009Z10047056 - FROM UMZIMKHULU TAXI RANK TURN RIGHT JOIN R576 PROCEED PASS CLYDESDALE J.S.S. PROCEED AND PASS IBISI/ SHIP PROCEED AND PASS RIETVLEI LOCATION PROCEED AND PASS NGQUMARHENI JUNCTION PROCEED AND TURN RIGHT JOIN R56, PASS WIMPY PROCEED AND JOIN HOPE STREET TURN RIGHT JOIN DOWER STREET TO KOKSTAD TAXI RANK AND RETURN ON THE SAME ROUTE.
12.3	3100LL2206LS10047062 - UMZIMKHULU TO DURBAN UMZIMKHULU TAXI RANK TURN LEFT JOIN R56 PROCEED PASS IXOPO PASS RICHMOND PROCEED AND TURN RIGHT JOIN UMLAAS ROAD AND JOIN N8 PASS CAMPERDOWN PASS MARIAN HILL TOLL PLAZA PROCEED AND TURN LEFT TO M RICHMOND ROAD OFF RAMP TURN LEFT TO RICHMOND ROAD PROCEED JOIN M31 OLD MAIN ROAD (DROP OFF) AND PROCEED AND TURN RIGHT TO CROMPTON ROAD TURN LEFT TO M3 PROCEED AND TURN RIGHT TO BEREA ROAD JOIN WEST STREET AND TURN LEFT TO BROOK ROAD AND TURN TO DURBAN THEATRE LANE TAXI RANK. PINETOWN ALTERNATIVE ROUTE: FROM UMZIMKHULU TAXI RANK TURN RIGHT JOIN R56 PASS IXOPO, PASS RICHMOND TURN RIGHT TO UMLAAS ROAD JOIN N3 TAKE M13 OFF RAMP PROCEED ON M13 TURN LEFT TO M31 OLD MAIN ROAD (DROP OFF PROCEED AND TURN RIGHT TO CROMPTON TURN LEFT TO M13 JOIN N3 PROCEED TURN RIGHT TO BEREA ROAD JOIN WEST STREET AND TURN LEFT TO BROOK ROAD AND TURN RIGHT TO DURBAN THEATRE LANE TAXI RANK. RETURN ROUTE: FROM THEATRE LANE TAXI RANK JOIN WEST STREET TURN LEFT TO RUSSELL STREET TURN LEFT TO PINE STREET JOIN N8 PASS MARIAN HILL, PASS CAMPER DOWN TURN LEFT TO UMLAAS ROAD TURN LEFT TO R56 PASS RICHMOND PASS IXOPO PROCEED TURN RIGHT TO UMZIMKHULU TAXI RANK.
12.4	3100LL3100L110047063 - UMZIMKHULU - UMTATA FROM UMZIMKHULU TAXI RANK TURN RIGHT JOIN R56 PASS CLYDESDALE LOCATION PROCEED AND PASS IBISI LOCATION PROCEED AND PASS RIETVLEI LOCATION AND HOSPITAL PROCEED AND TURN LEFT JOIN N2 PASS MT. AYLIFF PASS MT. FRERE. THERE ARE DROP OFFS, PASS QUMBU. THERE ARE DROP OFFS PROCEED AND PASS TSOLO BRANCH PROCEED PASS NORTH CREST CROSS UMTATA BRIDGE PROCEED AND TURN RIGHT. JOIN EAGLE STREET TO UMTATA MAIN TAXI RANK AND RETURN ON THE SAME ROUTE.
12.5	3100LL22068T10047952 - UMZIMKHULU - PIETERMARITZBURG FROM UMZIMKHULU TAXI RANK TURN LEFT JOIN R56 PASS IXOPO PROCEED AND PASS RICHMOND PROCEED AND PASS THORNHILL PROCEED AND JOIN ALEXANDER PROCEED TURN LEFT JOIN CHIEF ALBERT STREET PROCEED TURN RIGHT JOIN LANGALIBALELE STREET PROCEED TURN LEFT JOIN BOSCHOF TURN LEFT TO SHOPRITE PIETERMARITZBURG TAXI RANK AND RETURN ON THE SAME ROUTE.
12.6	3100LL3100O500047954 - FROM UMZIMKHULU TAXI RANK TURN LEFT JOIN R56 PROCEED AND PASS CARISBROOK STATION PROCEED AND PASS AND HOPEWELL BRANCH AND TURN LEFT JOIN MARGARET STREET PASS IXOPO HIGH SCHOOL PROCEED AND PASS KFC AND TURN RIGHT TO IXOPO TAXI RANK AND RETURN ON THE ROUTE. N.B: THERE ARE PICK-UPS AND DROP-OFFS ALONG THE WAY.
12.7	3100LL21007710047955 - FROM UMZIMKHULU TO DESTINATION - HARDING FROM UMZIMKHULU TAXI RANK TURN RIGHT JOIN R56 PROCEED AND PASS CLYDESDALE PROCEED AND PASS IBISI TOWNSHIP PROCEED AND PASS RIETVLEI SECONDARY SENIOR SECONDARY SCHOOL PROCEED AND TURN RIGHT TO RIETVLEI TAXI RANK AND HOSPITAL THERE ARE DROP-OFF AND PICK-UPS RETURN BACK AND TURN RIGHT JOIN R56 PROCEED AND TURN LEFT AT MAGALELA JOIN N2 DROP - OFF AND PICK-UPS PROCEED AND TURN RIGHT JOIN MARCHISON STREET AND CROSS MASGRAVE STREET PROCEED AND TURN LEFT JOIN FIELD STREET TO HARDING TAXI RANK AND RETURN ON THE SAME ROUTE.
12.8	3100LL3100LL00047956 - UMZIMKHULU - RIETVLEI FROM UMZIMKHULU TAXI RANK TURN RIGHT JOIN R56 PROCEED AND PASS CLYDESDALE PASS MABHOLIDI BRANCH AND THERE ARE DROP-OFFS & PICK-UPS PASS STRAL HOEK BRANCH (DROP-OFF & PICK-UPS) PROCEED TO ELUTHUMENI THERE ARE (DROP-OFFS & PICK UPS) PROCESS TO KWAZULU AND SLOVAS (DROP-OFFS & PICK-UPS) PROCESS TO DUZE & S.DAMOYI THERE ARE (DROP-OFFS & PICK-UPS) PROCEED AND CROSS MATUGULU BRIDGE, TO MLOZANA (DROP-OFFS & PICK-UPS) PROCEED AND CROSS IBISI LOCATION TO ESIMPINTSHWENI & ESIHLAHLENI (DROP-OFFS & PICK-UPS) PROCEED & CROSS ELUCINGWENI BRIDGE TO KOKSHILL STOP (DROP-OFF & PICKUPS) PROCEED TO KWANKOSI STOP (DROP-OFF & PICKUPS) PROCEED TO KWANKOSI STOP (DROP-OFFS & PICK-UPS) PROCESS & PASS GRAVE YARD TO PHOLAPAKI & MAHOBE BRANCH (DROP-OFFS & PICK-UPS) PROCESS AND PASS KWANOBILA SCHOOL & RIETVLEI J.S.S. PROCEED AND CROSS DONKERHOEK BRIDGE & PASS BRIDGE PASS ERHAWUKA BRANCH TURN RIGHT TAXI RANK AND RETURN ON THE SAME ROUTE.



transport

Department:
Transport
Province of KwaZulu-Natal

GAZETTE

LGKZNG45-2022-MAR

REGION: ALL

1) Application Number: APP0137834	2) Gazette Number: LGKZNG45-2022-MAR
3) Applicant: RS MHLONGO ID NO. 6009230631082 Association: OSIZWENI TAXI ASSOCIATION	4) Applicant Address: PO BOX 10084 NEWCASTLE 2940
5) Existing Licence Holder: NOT APPLICABLE ID NO. NOT APPLICABLE	6) Existing Licence Holder Address: NOT APPLICABLE
7) Type of application: NEW OPERATING LICENCE	8) Operating Licence Number: NOT AVAILABLE
9) Vehicle Type: MINIBUS	10) 1 X 15 (SEATED) + 0 (STANDING)
11) Region: AMAJUBA	
12.1	<p>2100F52100F500047716 - OSIZWENI TO NEWCASTLE</p> <p>(A) OSIZWENI TAXI ASSOCIATION ROUTES TO NEWCASTLE STARTING POINTS 1. FROM SECTION C OSIZWENI (BOB'S SHOPPING COMPLEX). (A) TURN LEFT TO KHUZANI SHOPPING COMPLEX ON THE INTERSECTION TURN LEFT TO MSOMI, PROCEED AND TURN RIGHT TO MAKHANYA ROAD, PROCEED TILL INTERSECTION AND TURN RIGHT FIVE STAR SHOPPING CENTRE, TURN LEFT TO XOLANI HIGH SCHOOL ROAD, PROCEED TILL INTERSECTION AND TURN RIGHT TO EMPOMPINI CENTRE THEN TURN LEFT TO (R34) NEWCASTLE ROAD. (B) TURN RIGHT TO LONG HOMES AREA, PROCEED AND TURN LEFT TO TOPRANK, PROCEED UNTIL VALLEY CAFE INTERSECTION AND TURN RIGHT TO POLICE STATION ROAD AND ON THE INTERSECTION TURN LEFT TOWARD SIX, ZAMAZAMA, PROCEED TILL MAKHASANA INTERSECTION AND TURN RIGHT, PROCEED AND TURN LEFT TO EMPOMPINI, TURN LEFT TO (R34) NEWCASTLE ROAD. (C) PROCEED TO OSIZWENI HIGH SCHOOL TURN LEFT AND TURN RIGHT TO TOP RANK, PROCEED TILL VALLEY CAFE INTERSECTION, PROCEED TILL EGAGASINI GENERAL DEALER, PHUMLA MQASHI GENERAL DEALER, MAKHASANA GENERAL DEALER PROCEED AND TURN LEFT TO EMPOMPINI AREA AND TURN LEFT TO (R34) NEWCASTLE ROAD.</p> <p>TO NEWCASTLE</p> <p>(A) PROCEED FROM MATHUKUSA INTERSECTION WITH (R34) NEWCASTLE ROAD TILL N11 (NATIONAL ROAD) TURN TO LEFT TO N11 THEN TURN RIGHT TO LADYSMITH ROAD, ALLEN STREET AND TURN LEFT TO KIRKLAND STREET TURN RIGHT TO VOORTREKKER AND TO NEWCASTLE TERMINUS AND RETURN. (B) PROCEED FROM MATHUKUSA INTERSECTION WITH (R34) NEWCASTLE ROAD TILL INTERSECTION TURN RIGHT TO N11 (NATIONAL ROAD) AND PROCEED TILL THE LEFT OFF-RAMP TO ALBERT WESSEL DRIVE AND PROCEED TO THE THIRD INTERSECTION AND TURN RIGHT TO LADYSMITH ROAD, ALLEN STREET AND TURN LEFT TO EITHER MURCHISON OR KIRKLAND STREET TURN RIGHT TO VOORTREKKER ROAD TO NEWCASTLE TERMINUS AND RETURN ALONG THE RESERVE ROUTE TO OSIZWENI. CONDITIONS: NO PICKING UP OR DROPPING OFF ON THE N34 AND N11.</p>
12.2	<p>2100F52100F500047717 - NEWCASTLE SUBURBS (EMAKHISINI) TO NEWCASTLE</p> <p>NEWCASTLE SUBURBS (EMAKHISINI) ROUTES CONDITIONS: PASSENGERS ARE LOADED AND OFF-LOADED ANYWHERE AT THEIR REQUEST. STARTING POINT NEWCASTLE TERMINUS FROM TERMINUS TURN LEFT TO VOORTREKKER ROAD AND TURN LEFT TO ALLEN STREET, PROCEED UNTIL DRakensBERG ROAD INTERSECTION AND TURN RIGHT TO DRakensBERG ROAD, PROCEED AND TURN LEFT TO TUGELA DRIVE AND TURN RIGHT TO VON ECK STREET, TURN LEFT TO AQUA-MARINE STREET AND TURN RIGHT TO AMETHYS STREET TURN RIGHT TO DRakensBERG ROAD, ON THE INTERSECTION TURN TO VICTORIA ROAD, PROCEED TILL HARDWICK STREET INTERSECTION AND TURN RIGHT TO MURCHISON ON THE SECOND INTERSECTION TURN RIGHT TO VOORTREKKER STREET, PROCEED TILL NEWCASTLE TERMINUS.</p>
12.3	<p>2100F52100F500047724 - NEWCASTLE TO VRYHEID</p> <p>FROM SIZWE TAXI RANK IN NEWCASTLE JOIN VOORTREKKER STREET LEFT INTO MURCHISON STREET RIGHT INTO ALLEN STREET CONTINUE ALONG LADYSMITH ROAD, LEFT INTO R23 RIGHT INTO UTRECHT ROAD RIGHT INTO R34 LEFT AT BLOOD RIVER TO R34 INTO VRYHEID CONTINUE ALONG KERK STREET TO THE STATION TAXI RANK IN VRYHEID AND RETURN OVER THE SAME ROUTE. TIME TABLE : AS AND WHEN REQUIRED TARIFF : AS PER AGREEMENT RESTRICTION : BETWEEN NEWCASTLE AND VRYHEID NO PERSONS WILL BE PICKED UP AND ALSO BETWEEN VRYHEID AND NEWCASTLE</p>
12.4	<p>2100F52100F600047718 - OSIZWENI TO KWAMDAKANE</p> <p>FROM TOP RANK TO MOVE BETWEEN OSIZWENI AND LEKKERWATER AREA TILL YOU CROSS THE BRIDGE OF NTENDEKA RIVER. CONTINUE AND MOVE BETWEEN MAFALAWANE AND (42) OR INVERNESS AREA. PROCEED TILL SKRAAM AREA NEAR RAMLAN STORE AND PROCEED TILL YOU CROSS MBABANE RIVER NEAR SPOOKMILL FARM AND PROCEED TILL SPRINGBOKLAAGTE, PROCEED TILL BLACKBANK PRIMARY SCHOOL, FAIRBREEZE PRIMARY SCHOOL AND KILKEEL PRIMARY SCHOOL, PROCEED TILL ANNIEVALE AREA TILL MDAKANE TERMINUS AND BACK TO OSIZWENI.</p>
12.5	<p>2202BQ2100F500189159 - NEWCASTLE TO NEWCASTLE SUBURBS (EMAKHISINI)</p> <p>FROM TERMINUS TURN LEFT TO VOORTREKKER ROAD AND TURN LEFT TO ALLEN STREET, PROCEED UNTIL DRakensBERG ROAD INTERSECTION AND TURN RIGHT TO DRakensBERG ROAD, PROCEED AND TURN LEFT TO TUGELA DRIVE AND TURN RIGHT TO VON ECK STREET, TURN LEFT TO AQUA-MARINE STREET AND TURN RIGHT TO AMETHYS STREET TURN RIGHT TO DRakensBERG ROAD, ON THE INTERSECTION TURN TO VICTORIA ROAD, PROCEED TILL HARDWICK STREET INTERSECTION AND TURN RIGHT TO MURCHISON ON THE SECOND INTERSECTION TURN RIGHT TO VOORTREKKER STREET, PROCEED TILL NEWCASTLE TERMINUS.</p> <p>CONDITIONS: PASSENGERS ARE LOADED AND OFF-LOADED ANYWHERE AT THEIR REQUEST.</p>
12.6	<p>2202BQ2202BQ00050320 - NEWCASTLE TO BENONI</p> <p>FROM TERMINUS TURN LEFT TO VOORTREKKER STREET AND TURN LEFT TO KIRKLAND STREET AND TURN LEFT TO ALLEN STREET. PROCEED TILL OFF-RAMP AND TURN LEFT TO N11 (NATIONAL ROAD) TO VOLKSRUST (NO PICKING UP OR DROPPING OFF IN VOLKSRUST). FROM N11 PROCEED TILL LANGSNEK STREET, VOLKSRUST. PROCEED TILL JOUBERT STREET AND TURN LEFT TO DAN PIENAAR STREET AND TURN RIGHT TO R3 TO STANDERTON (NO PICKING UP OR DROPPING OFF IN STANDERTON). PROCEED TILL BOTHA STREET, STANDERTON. PROCEED TILL HANDEL STREET AND PROCEED TILL LOMBARD STREET AND TURN LEFT TO R23 TO HEIDELBERG (NO PICKING UP OR DROPPING OFF IN HEIDELBERG). R42 PAST NIGEL, R51 TO SPRINGS, PROCEED AND TURN LEFT TO N17 AND TURN LEFT TO R29 TO SPRINGS AND TURN LEFT TO ERMELO ROAD. PROCEED TILL SECOND AVENUE TURN RIGHT TO SPRINGS TAXI RANK (DROP OFF ON FORWARD JOURNEY ONLY). FROM THERE TURN RIGHT TO FIRST STREET AND TURN RIGHT TO SECOND STREET AND TURN LEFT TO FOURTH AVENUE AND PROCEED TILL R29. PROCEED TILL R51 TO BENONI AND TURN RIGHT TO PAUL KRUGER AND TURN LEFT TO MAIN REEF ROAD AND TURN LEFT TO WILSTEAD AVENUE AND TURN LEFT TO HARPUR EVE STREET AND TURN RIGHT TO BENONI STATION TAXI RANK. FROM BENONI STATION TAXI RANK TURN TO LUTON ROAD AND TURN RIGHT TO LIVERPOOL ROAD AND TURN LEFT TO LANCASTER ROAD, TURN RIGHT TO BIRMINGHAM ROAD TURN RIGHT TO LINCOLN STREET TURN LEFT TO COMMISSIONER STREET AND TURN LEFT TO VAN DYK ROAD. TURN RIGHT TO BARRY MARAIS ROAD AND TURN RIGHT TO R23 TO HEIDELBERG, RETURN VIA SAME ROADS AS FORWARD JOURNEY VIA HEIDELBERG, STANDERTON, VOLKSRUST.</p>



transport

Department:
Transport
Province of KwaZulu-Natal

GAZETTE

LGKZNG45-2022-MAR

REGION: ALL

12.7	<p>2202BS2100F500050319 - OSIZWENI TO NEWCASTLE</p> <p>FROM SECTION C OSIZWENI (BOB'S SHOPPING COMPLEX).</p> <p>ROUTES</p> <p>(A) TURN LEFT TO KHUZANI SHOPPING COMPLEX ON THE INTERSECTION TURN LEFT TO MSOMI, PROCEED AND TURN RIGHT TO MAKHANYA ROAD, PROCEED TILL INTERSECTION AND TURN RIGHT TO FIVE STAR SHOPPING CENTRE, TURN LEFT TO XOLANI HIGH SCHOOL ROAD, PROCEED TILL INTERSECTION AND TURN RIGHT TO EMPOMPINI CENTRE THEN TURN LEFT TO (R4) NEWCASTLE ROAD.</p> <p>(B) TURN RIGHT TO LONG HOMES AREA, PROCEED AND TURN LEFT TO TOP RANK, PROCEED UNTIL VALLEY CAFÉ INTERSECTION AND TURN RIGHT TO POLICE STATION ROAD AND ON THE INTERSECTION TURN LEFT TO WARD SIX, ZAMAZAMA, PROCEED TILL MAKHASANA INTERSECTION AND TURN RIGHT, PROCEED AND TURN LEFT TO EMPOMPINI, TURN LEFT TO (R4) NEWCASTLE ROAD.</p> <p>(C) PROCEED TO OSIZWENI HIGH SCHOOL TURN LEFT AND TURN RIGHT TO TOP RANK, PROCEED TILL VALLEY CAFÉ INTERSECTION, PROCEED TILL EGAGASINI GENERAL DEALER, PHUMLA MQASHI GENERAL DEALER, MAKHASANA GENERAL DEALER, PROCEED AND TURN LEFT TO EMPOMPINI AREA AND TURN LEFT TO (R34) NEWCASTLE ROAD.</p> <p>TO NEWCASTLE.</p> <p>A) PROCEED FROM MATHUKUSA INTERSECTION WITH (R34) NEWCASTLE ROAD TILL N11 (NATIONAL ROAD) TURN TO LEFT TO N11 THEN TURN RIGHT TO LADYSMITH ROAD, ALLEN STREET AND TURN LEFT TO KIRKLAND STREET TURN RIGHT TO VOORTREKKER ROAD AND TO NEWCASTLE TERMINUS AND RETURN.</p> <p>B) PROCEED FROM MATHUKUSA INTERSECTION WITH (R34) NEWCASTLE ROAD TILL INTERSECTION TURN RIGHT TO N11 (NATIONAL ROAD) AND PROCEED TILL THE LEFT OFF-RAMP TO ALBERT WESSEL DRIVE AND PROCEED TO THE THIRD INTERSECTION AND TURN RIGHT TO LADYSMITH ROAD ALLEN STREET AND TURN LEFT TO EITHER MURCHISON OR KIRKLAND STREET, TURN RIGHT TO VOORTREKKER ROAD TO NEWCASTLE TERMINUS AND RETURN ALONG THE REVERSE ROUTE TO OSIZWENI.</p> <p>CONDITIONS: NO PICKING UP OR DROPPING OFF ON THE R34 AND N11</p>
12.8	<p>2202BS2202BR00151426 - OSIZWENI TO MADADENI.</p> <p>FROM SECTION C OSIZWENI (BOB'S SHOPPING COMPLEX) TURN LEFT TO KHUZANI SHOPPING COMPLEX ON THE INTERSECTION TURN LEFT TO MSOMI PROCEED AND TURN RIGHT TO KWA ? MAKHANYA ROAD PROCEED AND TURN RIGHT TO FIVE STAR SHOPPING CENTRE TURN LEFT XOLANI HIGH SCHOOL, PROCEED TILL INTERSECTION AND TURN RIGHT TO EMPOMPINI CENTRE THEN TURN LEFT TO R4 ROAD TO NEWCASTLE PROCEED STRAIGHT TO SEVENTIEN, THEKU NINE MILES AND PROCEED TILL ON THE INTERSECTION TURN RIGHT TO MADADENI INDUSTRIAL AREA ROAD PROCEED TILL INDUSTRIAL AREA SECTION AND PROCEED BETWEEN SECTION 6 AND INDUSTRIAL AREA PROCEED TILL SECTION 6 AND SECTION 7 INTERSECTION AND TURN LEFT TO SECTION 6 BOUNDARY ROAD BETWEEN SECTION 6 AND SECTION 7 PROCEED VIA MADODA SHOPPING COMPLEX AND TURN LEFT TO AMAZULU HIGH SCHOOL ROAD AND ON THE INTERSECTION TURN RIGHT AND PROCEED TILL MADADENI HOSPITAL AND ZENZELE SHOPPING COMPLEX ON THE INTERSECTION TURN RIGHT AND PROCEED TILL INTERSECTION TURN LEFT TO MADADENI SHOPPING CHECKERS AREA AND PROCEED TILL CLINIC INTERSECTION AND TURN LEFT BETWEEN SECTION 2 AND 3 ROAD TILL INTERSECTION AND TURN LEFT TO MAGISTRATE ROAD AND PROCEED TILL MAGISTRATE AREA AND RETURN TO OSIZWENI</p> <p>(B) ON MADADENI INDUSTRIAL AREA INTERSECTION TURN LEFT TO MADADENI BOUNDARY ROAD AND PROCEED TILL MADADENI HOSPITAL INTERSECTION AND TURN RIGHT TO MADADENI HOSPITAL AND PROCEED TILL ZENZELE COMPLEX INTERSECTION AND PROCEED TILL INTERSECTION AND TURN LEFT TO CHECKERS ROAD AND PROCEED TILL CLINIC INTERSECTION AND TURN LEFT BETWEEN SECTION 2 AND 3 ROAD TILL INTERSECTION AND TURN LEFT TO MAGISTRATE AREA AND RETURN TO OSIZWENI.</p> <p>(C) AT THEKU INTERSECTION TURN RIGHT TO BLAAWBOSCH AREA AND PROCEED BETWEEN BLAAWBOSCH AND SECTION 7 ROAD ON THE INTERSECTION TURN LEFT TO SECTION 7 ROAD PROCEED TILL SECTION 6 AND SEVEN INTERSECTION ON AND TURN RIGHT TO BOUNDARY ROAD PROCEED VIA MADODA SHOPPING COMPLEX AND TURN LEFT TO AMAZULU HIGH SCHOOL ROAD AND ON INTERSECTION TURN RIGHT TILL INTERSECTION TURN RIGHT AND PROCEED AND TURN LEFT TO CHECKERS ROAD AND PROCEED TILL CLINIC INTERSECTION AND TURN LEFT BETWEEN SECTION 2 AND 3 ROAD PROCEED TILL INTERSECTION AND TURN LEFT TO MAGISTRATE ROAD PROCEED TILL MAGISTRATE AREA AND RETURN TO OSIZWENI.</p>
12.9	<p>2202BS2202BS00151427 - OSIZWENI TO KWA MHLABA.</p> <p>FROM OSIZWENI SHOPPING COMPLEX (SCORE AND SHOPRITE STORE) TURN LEFT TO POLICE STATION AND PROCEED TILL VALLEY CAFÉ INTERSECTION AND TURN TO TOP RANK AND PROCEED AND TURN RIGHT AND MOVE BETWEEN LONGHOMES TO OSIZWENI HIGH SCHOOL PROCEED BETWEEN SECTION E AND D PROCEED VIA CJB SHOPPING COMPLEX PROCEED AND TURN RIGHT TO FULATHELA AREA PROCEED VIA INVERNESS PRIMARY SCHOOL, PROCEED BETWEEN FULATHELA VIA KWA ? MHLABA ROAD AND PROCEED TILL KWA ? MHLABA AREA AND RETURN TO OSIZWENI.</p>



transport

Department:
Transport
Province of KwaZulu-Natal

GAZETTE

LGKZNG45-2022-MAR

REGION: ALL

1) Application Number: APP0137835	2) Gazette Number: LGKZNG45-2022-MAR
3) Applicant: CH CELE ID NO. 8111290712089 Association: MAPHUMULO TAXI OWNERS ASSOCIATION	4) Applicant Address: NYAMAZANE AREA MAPHUMULO 4470
5) Existing Licence Holder: NOT APPLICABLE ID NO. NOT APPLICABLE	6) Existing Licence Holder Address: NOT APPLICABLE
7) Type of application: NEW OPERATING LICENCE	8) Operating Licence Number: NOTAVAILABLE
9) Vehicle Type: MINIBUS	10) 1 X 15 (SEATED) + 0 (STANDING)
11) Region: ILEMBE	
12.1	KZPRERC2804478 - MAPHUMULO TO STANGER FROM MAPHUMULO TAXI RANK ALONG D893 AND PROCEED WITH D893 TURN LEFT TO JOIN R74 TO GREYTOWN, TURN LEFT TO D879, PROCEED TO THULIMI PRIMARY TO LOAD AND OFFLOAD PASSENGERS, PROCEED TO NYONEBOVU AND TURN BACK USING D879 PICK AND DROP AT THULIMI STORE, PROCEED AND TURN RIGHT TO JOIN R74, TURN RIGHT TO SILVERSTREAM STORE TO PICK AND DROP PASSENGERS AND TURN BACK TO R74, PROCEED AND TURN RIGHT D1541 (KWAMXHOSA) PICK AND DROP AT PHEZUKOMKHONO SCHOOL AND BACK WITH D1541 CROSS R74 AND JOIN D1527, PROCEED AND PICK AND DROP AT MENYEZWAYO SCHOOL, PROCEED TO PICK AND DROP AT IMPANGELE SCHOOL AND TURN BACK USING D1527 THEN TURN RIGHT AT KWA MXHOSA TO JOIN R74, PROCEED AND TURN LEFT TO D1540, PROCEED AND PICK AND DROP AT EMTHOMBENI SCHOOL, PROCEED TO NHLOKOZI HIGH SCHOOL TO PICK AND DROP AND RETURN WITH D1540 AND TURN LEFT TO R74, PROCEED TURN RIGHT TO PICK UP AND DROP AT EHLWANI AND RETURN USING D1540 AND TURN RIGHT TO JOIN R74, PROCEED AND TURN LEFT TO D1528, PROCEED AND TURN BACK AT OCHENI PRIMARY SCHOOL PICK AND DROP AND RETURN BACK USING D1528 AND TURN LEFT TO PICK AND DROP AT VUMA SCHOOL AND RETURN BACK TO JOIN D1528 AND TURN RIGHT TO R74, PROCEED AND TURN LEFT TO JOIN D881 TO MPHISE PICK AND DROP ALONG THE ROUTE, CROSS MPHISE RIVER, PROCEED AND TURN RIGHT AND TURN NEXT TO MPHISE SCHOOL/MPHISE CLINIC TURN BACK AND TURN LEFT TO JOIN D881 PICK UP AT SIHLUSHWANENI STORE, PICK UP KWAMLAMBO STORE, PROCEED WITH D881 AND CROSS R74 TO KWANOMBOKOJWANE TO PICK UP AND TURN BACK, THEN TURN RIGHT TO JOIN R74, PROCEED AND TURN RIGHT TO PICK UP AT UMPHUMULO HOSPITAL PICK AND DROP AND PROCEED TURN RIGHT TO JOIN R74, PROCEED AND TURN LEFT TO D1536 PICK AND DROP AT SIKHONANGENKOSI STORE, PROCEED AND PICK AND DROP KWATHUSI STORE TURN BACK AND RETURN WITH D1536, PROCEED AND TURN LEFT TO JOIN R74, PROCEED AND TURN RIGHT TO JOIN D893 TO MAPHUMULO TAXI RANK TO PICK AND DROP, TURN BACK JOIN D893, TURN RIGHT OR LEFT PROCEED AND TURN RIGHT TO JOIN R74, PROCEED AND TURN TO JOIN KING SHAKA, TURN LEFT TO GLEDOW MILL ROAD AND RIGHT TO BALCOMB STREET AND TURN RIGHT TO STANGER TAXI RANK TO DROP AND PICK PASSENGERS AND RETURN TO MAPHUMULO.
12.2	KZPRERC2804527 - MAPHUMULO TO STANGER MAPHUMULO TAXI RANK ALONG TURN LEFT TO D883, THEN TURN RIGHT TO P711, PROCEED AND TURN RIGHT TO D1527, PROCEED PICK AND DROP AT SIPHAMANDLA SCHOOL, PROCEED TO PICK AND DROP AT HLIMBITHWA SCHOOL AND TURN BACK USING D527, PROCEED AND TURN LEFT TO JOIN P711, PROCEED AND TURN LEFT TO JOIN D893, TURN RIGHT TO PICK AND DROP AT MAPHUMULO TAXI RANK, TURN BACK AND TURN LEFT OR RIGHT WITH D893, PROCEED AND TURN RIGHT TO JOIN R74, PROCEED AND TURN TO JOIN KING SHAKA TURN LEFT TO GLEDOW MILL ROAD AND RIGHT TO BALCOMB STREET AND TURN RIGHT TO STANGER TAXI RANK TO DROP AND PICK PASSENGERS AND RETURN TO MAPHUMULO.
12.3	KZPRERC2804576 - MAPHUMULO TO STANGER MAPHUMULO TAXI RANK TURN LEFT, PROCEED WITH D893 AND TURN RIGHT TO JOIN P711, PROCEED AND TURN RIGHT TO JOIN P549, PROCEED TO SITHUNDU SCHOOL TO PICK AND DROP AND TURN BACK USING THE SAME ROAD AND TURN LEFT D1632, PROCEED AND PICK AND DROP PASSENGERS AND TURN BACK USING THE SAME ROAD, TURN LEFT TO P549 AND TURN RIGHT TO JOIN P711, PROCEED TO PICK PASSENGERS AT DLAKATHI ALONG P711, TURN BACK AND PROCEED THEN TURN LEFT TO D893, PROCEED AND TURN LEFT TO R74, PROCEED AND TURN TO JOIN KING SHAKA, TURN LEFT TO GLEDOW MILL ROAD AND RIGHT TO BALCOMB STREET AND TURN RIGHT TO STANGER TAXI RANK TO DROP AND PICK PASSENGERS AND RETURN TO MAPHUMULO.
12.4	KZPRERC2804625 - MAPHUMULO TO STANGER FROM MAPHUMULO TAXI RANK ALONG D893 AND PROCEED WITH D893, TURN LEFT TO JOIN R74 TO GREYTOWN PASS KRANSKOP INTERSECTION, PROCEED AND TURN LEFT AND TURN RIGHT, PROCEED TO MATIMATOLLO AND PICK UP AT BUSANE HIGH SCHOOL, PROCEED PASS MATIMATOLLO PRIMARY, PROCEED WITH P549 (MATIMATOLLO ROAD) VIKINDLALA VILLAGE PICK UP AT SITHUNDU, PROCEED AND TURN RIGHT THE P711, TURN RIGHT CROSS MVOTI RIVER, PICK UP ON D980 ZAMANTUNGWA TRADING STORE, HLALAKAHLE SCHOOL ZAKHELE, TURN LEFT TO ESIDUMBINI SCHOOL PICK AND DROP AND TURN BACK PROCEED AND TURN RIGHT TO JOIN D890, PROCEED AND TURN RIGHT AND PICK UP AT MVOZANE SCHOOL THEN BACK AND PROCEED ON THE ROAD AND TURN RIGHT JOIN D1530, PROCEED AND TURN RIGHT TO JOIN D1531, PROCEED AND TURN RIGHT USING D1531 TO PICK AND DROP AT MUSHANE, PROCEED AND TURN LEFT TO JOIN P711, PICK AND DROP AT MTHANDENI, PROCEED AND PICK UP AT KWA GANI, PROCEED WITH P711 PASS GLENDALE DISTILLERY AND TURN LEFT TO JOIN P104, PROCEED AND PICK AND DROP AT MKHAMBENI AND PROCEED AND TURN RIGHT TO R74 AND PROCEED AND TURN TO JOIN KING SHAKA, TURN LEFT TO GLEDOW MILL ROAD AND RIGHT TO BALCOMB STREET AND TURN RIGHT TO STANGER TAXI RANK TO DROP AND PICK PASSENGERS AND RETURN TO MAPHUMULO.
12.5	KZPRERC2804674 - MAPHUMULO TO STANGER MAPHUMULO TAXI RANK TURN LEFT TO D883, THEN TURN RIGHT TO JOIN P711, TURN RIGHT BEFORE WOZA PRIMARY, PICK AND DROP AT SIPHAMANDLA PRIMARY SCHOOL, TURN BACK ON THE SAME ROUTE TO MAPHUMULO TAXI RANK ALONG D893 PICK AND DROP AND PROCEED WITH D893 AND TURN RIGHT TO R74 PROCEED AND TURN TO JOIN KING SHAKA, TURN LEFT TO GLEDOW MILL ROAD AND RIGHT TO BALCOMB STREET AND TURN RIGHT TO STANGER TAXI RANK TO DROP AND PICK PASSENGERS AND RETURN TO MAPHUMULO.
12.6	KZPRERC2804723 - MAPHUMULO TO STANGER MAPHUMULO TAXI RANK TURN LEFT TO JOIN D893, TURN RIGHT TO SABUYAZE SECONDARY SCHOOL TO PICK AND DROP AND TURN BACK TO MAPHUMULO TAXI RANK USING THE SAME ROUTE ALONG D893, PICK AND DROP AND PROCEED WITH D893 AND TURN RIGHT TO R74 PROCEED AND TURN TO JOIN KING SHAKA, TURN LEFT TO GLEDOW MILL ROAD AND RIGHT TO BALCOMB STREET AND TURN RIGHT TO STANGER TAXI RANK TO DROP AND PICK PASSENGERS AND RETURN TO MAPHUMULO.
12.7	KZPRERC2804772 - MAPHUMULO TO STANGER MAPHUMULO TAXI RANK TURN LEFT TO JOIN D893, PROCEED AND TURN RIGHT TO R74, TURN LEFT TO D1533 PROCEED AND TURN LEFT TO D1534 PICK AND DROP, PROCEED AND JOIN D1537 PICK UP AND DROP, PROCEED AND TURN RIGHT TO JOIN D1533, PROCEED TO PICK AND DROP AT MABHOHANE STORE, PROCEED AND TURN RIGHT TO JOIN D1537, PROCEED AND TURN RIGHT, THEN PICK AND DROP AT NSUNGWINI SCHOOL AND TURN BACK USING THE SAME ROAD PICK AND DROP AT MAQUMBI PRIMARY SCHOOL, PROCEED AND TURN RIGHT TO JOIN R74, PROCEED TURN RIGHT TO JOIN D1531, PROCEED AND PICK AND DROP AT SAKHUMUZI PRIMARY AND TURN BACK USING D1531 AND TURN LEFT TO R74, PROCEED AND TURN TO JOIN KING SHAKA, TURN LEFT TO GLEDOW MILL ROAD AND RIGHT TO BALCOMB STREET AND TURN RIGHT TO STANGER TAXI RANK TO DROP AND PICK PASSENGERS AND RETURN TO MAPHUMULO.



transport

Department:
Transport
Province of KwaZulu-Natal

GAZETTE

LGKZNG45-2022-MAR

REGION: ALL

1) Application Number: APP0137839	2) Gazette Number: LGKZNG45-2022-MAR
3) Applicant: JI ZIKALALA ID NO. 8209250733085 Association: NOT AVAILABLE	4) Applicant Address: E 2222 OSIZWENI 2952
5) Existing Licence Holder: NOT APPLICABLE ID NO. NOT APPLICABLE	6) Existing Licence Holder Address: NOT APPLICABLE
7) Type of application: NEW OPERATING LICENCE	8) Operating Licence Number: NOTAVAILABLE
9) Vehicle Type: MINIBUS	10) 1 X 15 (SEATED) + 0 (STANDING)
11) Region: UTHUKELA	
12.1	<p>KZPRERC2858721 - SCHOLARS AND THEIR PERSONAL EFFECTS:</p> <p>E2222 OSIZWENI TOWNSHIP TO NOKUKHANYA PRIMARY SCHOOL</p> <p>STARTING POINT HOUSE NUMBER 82222 OSIZWENI TOWNSHIP TURN LEFT DRIVE STRAIGHT TURN RIGHT DRIVE STRAIGHT TO HOUSE NUMBER 8220 OSIZWENI TOWNSHIP PICK-UP ONE (1) CHILD, DRIVE STRAIGHT TURN RIGHT, DRIVE STRAIGHT, TURN LEFT TO HOUSE NUMBER 8226 OSIZWENI TOWNSHIP PICK-UP ONE (1) CHILD, DRIVE STRAIGHT TURN RIGHT DRIVE STRAIGHT, TURN LEFT TO HOUSE NUMBER 8301 OSIZWENI TOWNSHIP PICK-UP ONE (1) CHILD, DRIVE STRAIGHT REACH STOP SIGN TURN LEFT IN A SHORT DISTANCE TURN LEFT TO HOUSE NUMBER 8305 OSIZWENI TOWNSHIP PICK-UP ONE (1) CHILD, DO A U-TURN DRIVE BACK TURN RIGHT, DRIVE STRAIGHT REACH STOP SIGN DRIVE STRAIGHT TURN LEFT TO HOUSE NUMBER 8310 OSIZWENI TOWNSHIP PICK-UP ONE (1) CHILD, DRIVE STRAIGHT, TURN LEFT, DRIVE STRAIGHT TO HOUSE NUMBER 8400 OSIZWENI TOWNSHIP PICK-UP ONE (1) CHILD, DRIVE STRAIGHT TURN RIGHT, DRIVE STRAIGHT TURN LEFT TO HOUSE NUMBER 842A OSIZWENI TOWNSHIP PICK-UP ONE (1) CHILD, DRIVE STRAIGHT TURN LEFT DRIVE STRAIGHT TO HOUSE NUMBER 8431 OSIZWENI TOWNSHIP PICK-UP ONE (1) CHILD, DRIVE STRAIGHT TO HOUSE NUMBER 8435 OSIZWENI TOWNSHIP PICK-UP ONE (1) CHILD, DRIVE STRAIGHT TURN LEFT TO HOUSE NUMBER 8510 OSIZWENI TOWNSHIP PICK-UP ONE (1) CHILD, DRIVE STRAIGHT TURN LEFT DRIVE STRAIGHT TO HOUSE NUMBER 8520 OSIZWENI TOWNSHIP PICK-UP ONE (1) CHILD, DRIVE STRAIGHT TURN LEFT, DRIVE STRAIGHT TURN LEFT TO HOUSE NUMBER 8541 OSIZWENI TOWNSHIP PICK-UP FIVE (5) CHILDREN, TURN LEFT, DRIVE STRAIGHT REACH STOP SIGN TURN RIGHT, DRIVE STRAIGHT TURN LEFT TO NOKUKHANYA PRIMARY SCHOOL DROP ALL LEARNERS. THEN DRIVE BACK HOME AND IN THE AFTERNOON, I USE THE SAME ROUTE TO COLLECT ALL LEARNERS AND DROP THEM AT THEIR HOUSES.</p>



transport

Department:
Transport
Province of KwaZulu-Natal

GAZETTE

LGKZNG45-2022-MAR

REGION: ALL

1) Application Number: APP0137840	2) Gazette Number: LGKZNG45-2022-MAR
3) Applicant: MR NOMBIKA ID NO. 6301012770083 Association: BHEKITHEMBA TAXI ASSOCIATION	4) Applicant Address: Z 755 MZWANDILE WAY UMLAZI 4066
5) Existing Licence Holder: SA NOMBIKA ID NO. 5705255343088	6) Existing Licence Holder Address: Z 12 UMLAZI P O UMLAZI T/SHIP DURBAN KWA-ZULU NATAL 4066
7) Type of application: DECEASED TRANSFER	8) Operating Licence Number: LGKZN1203001419
9) Vehicle Type: MINIBUS	10) 1 X 13 (SEATED) + 0 (STANDING)
11) Region: NINGIZMU 2	
12.1	2206PX2209WC00049169 - SECTION CC TO ISIPINGO / PROSPECTON FROM CC SECTION TAXI RANK INTO SOUTH SPINAL ROAD, LEFT INTO 2104, LEFT INTO 2103 AND PROCEED TO M.R. 60 AND TURN LEFT INTO AND ALONG UMBUMBULU ROAD (M 35) AND PROCEED TO ISIPINGO OR PROSPECTON AS PER ROUTES 6.1 OR 6.2 AND RETURN ALONG THE SAME ROUTE IN REVERSE.
12.2	2206PY238V1A00049170 - UMLAZI SECTIONAA TO ISIPINGO / PROSPECTON FROM AA SECTION TAXI RANK INTO DINIZULU GROOVE, RIGHT INTO BHUBESI LANE, RIGHT INTO DINGANE AVENUE, RIGHT INTO NGWENYA GROOVE, LEFT INTO BOYI SIMELANE AVENUE, LEFT INTO MPONGELE LANE AND PROCEED TO SIMELANE DRIVE. ENTER SOUTH SPINAL ROAD, LEFT INTO 2104, LEFT INTO 2103 TO MR 60 AND LEFT INTO UMBUMBULU ROAD (M 35) AND PROCEED AS PER ROUTE NO 1.
12.3	2206QF2209WC00049171 - UMLAZI SECTIONAA TO ISIPINGO FROM M 35, LEFT INTO OLD MAIN ROAD, LEFT INTO ALEXANDRA AVENUE, RIGHT INTO THOMAS AVENUE AND PROCEED TO ISIPINGO TAXI RANK C AND RETURN ALONG THE SAME ROUTE IN REVERSE.
12.4	2206QB2209WC00049173 - UMLAZI SECTIONZ TO PROSPECTON FROM M 35, LEFT INTO OLD MAIN ROAD, RIGHT INTO JEFFELS ROAD, INTO JOINER ROAD AND PROCEED INTO PROSPECTON ROAD RIGHT INTO AVENUE EAST, RETURN AND TURN RIGHT INTO PROSPECTON ROAD AND PROCEED, LEFT INTO WILCOX ROAD, INTO JEFFELS ROAD AND PROCEED INTO OLD MAIN ROAD AND PROCEED TO UMLAZI AS PER THE FORWARD ROUTE IN REVERSE.
12.5	238V1A238TB900049176 - M35 TO PROSPECTON ROAD FROM M35, LEFT INTO OLD MAIN ROAD, RIGHT INTO JEFFELS ROAD, INTO JOINER ROAD AND PROCEED INTO PROSPECTON ROAD, RIGHT INTO AVENUE EAST, RETURN AND TURN RIGHT INTO PROSPECTON ROAD AND PROCEED, INTO OLD MAIN ROAD AND PROCEED TO UMLAZI AS PER THE FORWARD ROUTE IN REVERSE.
12.6	2206QB2209WC00049174 - UMLAZI SECTIONZ TO DURBAN. FROM ABOVE SECTIONS AND GOES TO M35 WITH THE FOLLOWING ROUTES 2103 AND M.R 60 TURN LEFT OF OLD MAIN ROAD ENTERED TO JEFFELS ROAD CONTINUE TO WILCOX ROAD TURN RIGHT OF PROSPECTON ROAD TURN LEFT OF N2 CONTINUE TO M4 (INKOSI ALBERT LUTHULI), GOES LEFT OF MOORE ROAD TURN RIGHT OF WARWICK AVENUE GOES TO THE RANK AT CITY MARKET ENTER WITH RIGHT OF WEST STREET ALIGHT ONLY, TURN WITH LEFT OF FIELD STREET ENTER WITH RIGHT OF VICTORIA STREET ENTER TO QUEEN STREET AT THE RANK (RANK104). TO QUEEN STREET TAXI RANK, RIGHT OF ALBERT STREET, LEFT OF LEOPOLD STREET, LEFT OF MARKET ROAD INTO WILLIAMS/ SYDNEY ROAD, UMBILO ROAD / SARMA ROAD, EDWIN SWALES, RIGHT OF SOUTH COAST ROAD, LEFT OF HIMALAYAS ROAD, RIGHT OF M4 INTO N2 CONTINUE WITH THE ABOVE ROUTE WHICH GOES TO UMLAZI. IN M4 (INKOSI ALBERT LUTHULI) TURN RIGHT OF WEST STREET, TURN LEFT OF RUSSELLS STREET, TURN RIGHT TO VICTORIA STREET, AND TURN RIGHT WITH QUEEN STREET AND GO TO RANK AT QUEEN STREET OR GOES TO QUEEN STREET AND TURN LEFT OF GREY STREET AND TURN RIGHT OF PINE STREET, WE TURN TO LEFT CONTINUE WITH DEVIS LANE IN THE RANK. FROM QUEEN STREET TAXI RANK TURN LEFT OF GREY STREET CONTINUE TO BROAD STREET TURN RIGHT OF SMITH STREET CONTINUED TO M4, AND CONTINUED TO N2 AND TURN LEFT TO PROSPECTON OFF RAMP ENTER WITH RIGHT OF PROSPECTON ROAD, CONTINUE WITH LEFT OF WILCOX ROAD, AND JOIN JEFFELS ROAD ENTER TO OLD MAIN ROAD, AND TURN RIGHT OF UMBUMBULU ROAD (M35) AND GOES TO UMLAZI. IF WE START AT DEVIS LANE TAXI RANK WE TURN LEFT AND GOES TO SAVILLE STREET TURN RIGHT OF BROAD STREET AND WE RETURN BACK AS WE MENTIONED ABOVE.
12.7	238V1A2001AE00049175 - CONDITIONS 1. PASSENGERS MAY BE PICKED UP AND/OR SET DOWN ONLY AT DESIGNATED TAXI RANKS OR TAXI STOPS, WHICH WILL EXCLUDE BUS STOPS. 2. ENTRY OR RANKING ON PRIVATE PROPERTY IS NOT PERMITTED WITHOUT THE WRITTEN PERMISSION OF THE LANDLORD, A COPY OF WHICH MUST BE SUPPLIED TO THE BOARD. 3. WITHOUT HAVING ENTERED INTO AN AGREEMENT WITH OTHER OPERATORS ON A COMMON ROUTE, AS CONTEMPLATED IN SECTION 8(2)(B) OF ACT 22 OF 2000, THE PICKING UP AND SETTING DOWN OF PASSENGERS ON SUCH ROUTE IS NOT PERMITTED. A COPY OF SUCH AN AGREEMENT MUST BE SUPPLIED TO THE BOARD. 4. AT RANKS, WHETHER ON STREET OR OFF STREET, ONLY THE TAXIS THAT CAN BE ACCOMMODATED IN THE DEMARCATED AREA MAY OCCUPY THE RANK, EXCESS VEHICLES MUST HOLD ELSEWHERE AT DESIGNATED HOLDING AREAS. 5. RANK PERMITS OR LETTERS OF AUTHORITY MUST BE PRODUCED IN RESPECT OF ALL RANKS IN MUNICIPAL AREAS, IN PARTICULAR MAJOR TOWNS AND CITIES AND IN PARTICULAR INTER-PROVINCIAL DESTINATIONS. 6. THE ALLOCATION OF ANY ROUTE OR PORTION OF A ROUTE IS SUBJECT TO THE CONDITION THAT IT HAS BEEN APPROVED AND ALLOCATED IN GOOD FAITH AND THAT SUCH ROUTE WILL BE INVALID SHOULD IT TRANSPIRE THAT THE ROUTE OR PORTION THEREOF WILL, OR HAS CAUSED CONFLICT DUE TO IT HAVING BEEN APPROVED BASED ON INCORRECT OR FALSE INFORMATION SUPPLIED TO THE BOARD OR AS A RESULT OF AN ERROR. IN SUCH INSTANCE THE OPERATING LICENCE MUST BE RETURNED TO THE BOARD FOR CORRECTION. 7. THE VEHICLE MUST BE COVERED BY MOTOR VEHICLE INSURANCE AS WELL AS PERSONAL LIABILITY INSURANCE



transport

Department:
Transport
Province of KwaZulu-Natal

GAZETTE

LGKZNG45-2022-MAR

REGION: ALL

12.8	<p>2202IR2202IR00049177 - CONDITIONS - BHEKITEMBA TAXI ASSOCIATION</p> <p>1. PASSENGERS MAY BE PICKED UP AND / OR SET DOWN ONLY AT DESIGNATED TAXI RANKS OR TAXI STOPS, WHICH WILL EXCLUDE BUS STOPS.</p> <p>2. ENTRY OR RANKING ON PRIVATE PROPERTY IS NOT PERMITTED WITHOUT THE WRITTEN PERMISSION OF THE LANDLORD, A COPY OF WHICH MUST BE SUPPLIED TO THE BOARD</p> <p>3. WITHOUT HAVING ENTERED INTO AN AGREEMENT WITH OTHER OPERATORS ON A COMMON ROUTE, AS CONTEMPLATED IN SECTION 8(2)(B) OF ACT 22 OF 2000, THE PICKING UP AND SETTING DOWN OF PASSENGERS ON SUCH ROUTE IS NOT PERMITTED, A COPY OF SUCH AN AGREEMENT MUST BE SUPPLIED TO THE BOARD</p> <p>4. AT RANKS, WHETHER ON STREET OR OFF-STREET, ONLY THE TAXIS THAT CAN BE ACCOMMODATED IN THE DEMARCATED AREA MAY OCCUPY THE RANK, EXCESS VEHICLES MUST HOLD ELSEWHERE AT DESIGNATED HOLDING AREAS</p> <p>5. RANK PERMITS OR LETTERS OF AUTHORITY MUST BE PRODUCED IN RESPECT OF ALL RANKS IN MUNICIPALITY ARREARS, IN PARTICULAR MAJOR TOWN AND CITIES.</p> <p>6. THE ALLOCATION OF ANY ROUTE OR PORTION OF A ROUTE IS SUBJECT TO THE CONDITION THAT IT HAS BEEN APPROVED AND ALLOCATED IN GOOD FAITH AND THAT SUCH ROUTE WILL BE INVALID SHOULD IT TRANSPIRE THAT THE ROUTE PORTION THEREOF WILL, OR HAS CAUSED CONFLICT DUE TO IT HAVING BEEN APPROVED BASED ON INCORRECT OR FALSE INFORMATION SUPPLIED TO THE BOARD OR AS RESULT OF AN ERROR. IN SUCH INSTANCE THE OPERATING LICENSE MUST BE RETURNED TO THE BOARD FOR CORRECTION.</p> <p>7. THE VEHICLE MUST BE COVERED BY MOTOR VEHICLE INSURANCE AS WELL AS PERSONAL LIABILITY INSURANCE.</p>
------	---



transport

Department:
Transport
Province of KwaZulu-Natal

GAZETTE

LGKZNG45-2022-MAR

REGION: ALL

1) Application Number: APP0137843	2) Gazette Number: LGKZNG45-2022-MAR
3) Applicant: GS SIBIYA ID NO. 8803206120080 Association: NOT AVAILABLE	4) Applicant Address: 598 NTANDEKA OSIZWENI 3080
5) Existing Licence Holder: NOT APPLICABLE ID NO. NOT APPLICABLE	6) Existing Licence Holder Address: NOT APPLICABLE
7) Type of application: NEW OPERATING LICENCE	8) Operating Licence Number: NOTAVAILABLE
9) Vehicle Type: MINIBUS	10) 1 X 14 (SEATED) + 0 (STANDING)
11) Region: UTHUKELA	
12.1	<p>KZPRERC2858672 - SCHOLARS AND THEIR PERSONAL EFFECTS:</p> <p>598 NTENDEKA (OSIZWENI TOWNSHIP) TO SIZAKANCANE PRIMARY SCHOOL STARTING POINT HOUSE NUMBER 598 NTENDEKA (OSIZWENI TOWNSHIP) WITH TWO (2) CHILDREN, DRIVE STRAIGHT TURN RIGHT DRIVE STRAIGHT TO HOUSE NUMBER 529 NTENDEKA (OSIZWENI TOWNSHIP) PICK-UP ONE (1) CHILD DRIVE STRAIGHT TURN LEFT DRIVE STRAIGHT REACH T-JUNCTION, TURN LEFT DRIVE STRAIGHT PASS MALINDI STORE NTENDEKA (OSIZWENI TOWNSHIP) DRIVE STRAIGHT TURN RIGHT DRIVE STRAIGHT TO HOUSE NUMBER 419 NTENDEKA (OSIZWENI TOWNSHIP) PICK-UP TWO (2) CHILDREN, DRIVE STRAIGHT TURN LEFT DRIVE STRAIGHT TURN LEFT DRIVE STRAIGHT TO HOUSE NUMBER 1131 NTENDEKA (OSIZWENI TOWNSHIP) PICK-UP THREE (3) CHILDREN, DRIVE STRAIGHT TURN LEFT, DRIVE STRAIGHT TURN LEFT DRIVE STRAIGHT TURN RIGHT TO HOUSE NUMBER 23021 NTENDEKA (OSIZWENI TOWNSHIP) PICK-UP TWO (2) CHILDREN DRIVE STRAIGHT TURN RIGHT TO HOUSE NUMBER 11105 NTENDEKA (OSIZWENI TOWNSHIP) PICK-UP ONE (1) CHILD, DRIVE STRAIGHT TURN LEFT TO HOUSE NUMBER 60918 NTENDEKA (OSIZWENI TOWNSHIP) PICK UP ONE (1) CHILD, DRIVE STRAIGHT TURN LEFT DRIVE STRAIGHT TO HOUSE NUMBER 1330 NTENDEKA (OSIZWENI TOWNSHIP) PICK UP THREE (3) CHILDREN, DO A U-TURN DRIVE STRAIGHT TURN LEFT, DRIVE STRAIGHT TURN RIGHT DRIVE STRAIGHT TO SIZAKANCANE PRIMARY SCHOOL GATE, DROP OFF ALL LEARNERS, THEN DRIVE BACK HOME. IN THE AFTERNOON I USE THE SAME ROUTE TO COLLECT ALL LEARNERS AND DROP THEM AT THEIR HOMES.</p>



transport

Department:
Transport
Province of KwaZulu-Natal

GAZETTE

LGKZNG45-2022-MAR

REGION: ALL

1) Application Number: APP0137845	2) Gazette Number: LGKZNG45-2022-MAR
3) Applicant: PN MKHONZA ID NO. 7809300297089 Association: NOT AVAILABLE	4) Applicant Address: P.O BOX 51376 OSIZWENI 2952
5) Existing Licence Holder: NOT APPLICABLE ID NO. NOT APPLICABLE	6) Existing Licence Holder Address: NOT APPLICABLE
7) Type of application: NEW OPERATING LICENCE	8) Operating Licence Number: NOTAVAILABLE
9) Vehicle Type: MINIBUS	10) 1 X 15 (SEATED) + 0 (STANDING)
11) Region: AMAJUBA	
12.1	<p>KZPRERC2858525 - SCHOLARS AND THEIR PERSONAL EFFECTS:</p> <p>299 OSIZWENI TOWNSHIP TO LENNOXTON PRIMARY SCHOOL</p> <p>STARTING POINT HOUSE NUMBER 299 OSIZWENI TOWNSHIP WITH TWO (2) CHILDREN, DRIVE STRAIGHT PASS STOP SIGN, DRIVE STRAIGHT IN A SHORT DISTANCE TURN RIGHT TO HOUSE NUMBER 235 OSIZWENI TOWNSHIP PICK-UP ONE (1) CHILD, THEN DO U-TURN DRIVE BACK AND TURN LEFT, DRIVE STRAIGHT TO HOUSE NUMBER 410 OSIZWENI TOWNSHIP PICK-UP THREE (3) CHILDREN, THEN TURN LEFT CORNER DRIVE STRAIGHT TO HOUSE NUMBER 325 OSIZWENI TOWNSHIP PICK-UP TWO (2) CHILDREN, THEN DO U-TURN DRIVE STRAIGHT TURN LEFT DRIVE STRAIGHT TO HOUSE NUMBER 300 OSIZWENI TOWNSHIP PICK-UP TWO (2) CHILDREN, THEN DO U-TURN DRIVE STRAIGHT, TURN RIGHT TO HOUSE NUMBER 420 OSIZWENI TOWNSHIP PICK-UP ONE (1) CHILD, DRIVE STRAIGHT TURN LEFT, DRIVE STRAIGHT TO HOUSE NUMBER 415 OSIZWENI TOWNSHIP PICK-UP ONE (1) CHILD, DO U-TURN DRIVE STRAIGHT TURN RIGHT TO HOUSE NUMBER 521 OSIZWENI TOWNSHIP PICK-UP TWO (2) CHILDREN DRIVE STRAIGHT TURN RIGHT DRIVE STRAIGHT TURN LEFT TO HOUSE NUMBER 603 OSIZWENI TOWNSHIP PICK-UP TWO (2) CHILDREN, DO U-TURN DRIVE STRAIGHT TURN RIGHT DRIVE STRAIGHT EACH STOP SIGN DRIVE STRAIGHT REACH 9 MILES ROBOT, TURN LEFT DRIVE STRAIGHT PASS TWO (2) ROBOTS DRIVE STRAIGHT TO MATHUKUZA GARAGE, DRIVE STRAIGHT UNTIL I REACH A BEND DRIVE STRAIGHT TO ROBOT, TURN RIGHT DRIVE STRAIGHT PASS NEWCASTLE MALL, PASS TWO (2) ROBOTS TURN LEFT ON THE THIRD ROBOT IN A SHORT DISTANCE PASS ROAD CIRCLE DRIVE STRAIGHT, AT THE END OF THE ROAD TURN RIGHT, DRIVE STRAIGHT PASS FIRST ROBOT ON THE SECOND ROBOT TURN RIGHT TO S.E VAWDA PRIMARY SCHOOL DROP EIGHT (8) LEARNERS, TURN LEFT, DRIVE STRAIGHT TURN LEFT TO LENNOXTON PRIMARY SCHOOL DROP EIGHT (8) LEARNERS THEN DRIVE BACK HOME.</p> <p>IN THE AFTERNOON I USE THE SAME ROUTE TO PICK UP LEARNERS AND DROP LEARNERS AT THEIR HOMES.</p>



transport

Department:
Transport
Province of KwaZulu-Natal

GAZETTE

LGKZNG45-2022-MAR

REGION: ALL

1) Application Number: APP0137844	2) Gazette Number: LGKZNG45-2022-MAR
3) Applicant: BW MAZIBUKO ID NO. 8312150386085 Association: NOT AVAILABLE	4) Applicant Address: P.O BOX 1719 NEWCASTLE 3940
5) Existing Licence Holder: NOT APPLICABLE ID NO. NOT APPLICABLE	6) Existing Licence Holder Address: NOT APPLICABLE
7) Type of application: NEW OPERATING LICENCE	8) Operating Licence Number: NOTAVAILABLE
9) Vehicle Type: MINIBUS	10) 1 X 15 (SEATED) + 0 (STANDING)
11) Region: AMAJUBA	
12.1	<p>KZPRERC2858623 - SCHOLARS AND THEIR PERSONAL EFFECTS: E3933 OSIZWENI TOWNSHIP TO LINCOLN HEIGHTS SECONDARY SCHOOL STARTING POINT HOUSE NUMBER E3933 OSIZWENI TOWNSHIP WITH TWO (2) CHILDREN, TURN LEFT DRIVE STRAIGHT PASS KWAMAKHESHI OSIZWENI TURN RIGHT DRIVE STRAIGHT TO HOUSE NUMBER E3938 OSIZWENI TOWNSHIP PICK-UP ONE (1) CHILD, DO A U-TURN DRIVE STRAIGHT PASS TWO (2) STREETS TURN RIGHT TO HOUSE NUMBER E3940 OSIZWENI TOWNSHIP PICK-UP ONE (1) CHILD, DRIVE STRAIGHT TURN LEFT PASS EMADANYINI DRIVE STRAIGHT T-JUNCTION TURN RIGHT DRIVE STRAIGHT TO HOUSE NUMBER E3945 OSIZWENI TOWNSHIP PICK-UP ONE (1) CHILD, DRIVE STRAIGHT PASS MALINDI STORE OSIZWENI DRIVE STRAIGHT PASS OSIZWENI HIGH SCHOOL BEND DRIVE TO HOUSE NUMBER E3948 OSIZWENI TOWNSHIP PICK-UP TWO (2) CHILDREN, DRIVE STRAIGHT REACH T-JUNCTION TURN RIGHT PASS MAGADLELA STORE OSIZWENI TURN RIGHT TO HOUSE NUMBER E3952 OSIZWENI PICK-UP ONE (1) CHILD, DRIVE STRAIGHT TURN LEFT DRIVE STRAIGHT PASS TWO (2) STREETS DRIVE STRAIGHT, DO A U-TURN DRIVE BACK TO STOP SIGN TURN LEFT DRIVE STRAIGHT PASS MAGADLELA STORE OSIZWENI DRIVE STRAIGHT PASS SIZAKANCANE PRIMARY SCHOOL UNTIL REACH 9 MILES ROBOTS, TURN LEFT DRIVE STRAIGHT PASS TWO (2) ROBOTS REACH KWAMATHUKUZA DRIVE STRAIGHT UNTIL REACH 1 BEND DRIVE STRAIGHT TO ROBOTS, TURN RIGHT DRIVE STRAIGHT PASS NEWCASTLE BLACK ROCK CASINO DRIVE STRAIGHT PASS NEWCASTLE MALL DRIVE STRAIGHT UNTIL PASS TWO (2) ROBOTS, THIRD ROBOT TURN LEFT TO HOSPITAL ROAD DRIVE STRAIGHT REACH STOP SIGN TURN RIGHT DRIVE STRAIGHT REACH ROBOT TURN LEFT DRIVE STRAIGHT REACH STOP SIGN TURN RIGHT DRIVE STRAIGHT PASS TWO (2) STOP SIGN TURN LEFT DRIVE TO LINCOLN HEIGHTS SECONDARY SCHOOL DROP ALL LEARNERS AT THE GATE, THEN DRIVE BACK HOME. AFTERNOON I USE SAME ROUTE TO PICK-UP ALL LEARNERS AND DROP THEM AT THEIR HOMES.</p>



transport

Department:
Transport
Province of KwaZulu-Natal

GAZETTE

LGKZNG45-2022-MAR

REGION: ALL

1) Application Number: APP0137846	2) Gazette Number: LGKZNG45-2022-MAR
3) Applicant: BS NGWENYA ID NO. 8803186200084 Association: NOT AVAILABLE	4) Applicant Address: 60535 NTEDEKA MAVUNDLA STAND 3080
5) Existing Licence Holder: NOT APPLICABLE ID NO. NOT APPLICABLE	6) Existing Licence Holder Address: NOT APPLICABLE
7) Type of application: NEW OPERATING LICENCE	8) Operating Licence Number: NOTAVAILABLE
9) Vehicle Type: MINIBUS	10) 1 X 13 (SEATED) + 0 (STANDING)
11) Region: AMAJUBA	
12.1	<p>KZPRERC2858574 - SCHOLARS AND THEIR PERSONAL EFFECTS:</p> <p>60535 NTEDEKA (OSIZWENI TOWNSHIP) TO ZIZAZELE PRIMARY SCHOOL STARTING POINT HOUSE NUMBER 60535 NTEDEKA (OSIZWENI TOWNSHIP) WITH TWO (2) CHILDREN, DRIVE STRAIGHT TURN RIGHT DRIVE STRAIGHT TO HOUSE NUMBER 520 NTEDEKA (OSIZWENI TOWNSHIP) PICK-UP ONE (1) CHILD, DRIVE STRAIGHT TURN LEFT DRIVE STRAIGHT REACH T-JUNCTION, TURN LEFT DRIVE STRAIGHT PASS MALINDI STORE NTEDEKA (OSIZWENI TOWNSHIP) DRIVE STRAIGHT TURN RIGHT DRIVE STRAIGHT TO HOUSE NUMBER 410 NTEDEKA (OSIZWENI TOWNSHIP) PICK-UP TWO (2) CHILDREN, DRIVE STRAIGHT TURN LEFT DRIVE STRAIGHT TURN LEFT DRIVE STRAIGHT TO HOUSE NUMBER 1120 NTEDEKA (OSIZWENI TOWNSHIP) PICK-UP THREE (3) CHILDREN, DRIVE STRAIGHT TURN LEFT, DRIVE STRAIGHT TURN LEFT DRIVE STRAIGHT TURN RIGHT TO HOUSE NUMBER 23000 NTEDEKA (OSIZWENI TOWNSHIP) PICK-UP TWO (2) CHILDREN, DRIVE STRAIGHT, TURN RIGHT TO HOUSE NUMBER 11111 NTEDEKA (OSIZWENI TOWNSHIP) PICK-UP ONE (1) CHILD, DRIVE STRAIGHT TURN LEFT TO HOUSE NUMBER 60910 NTEDEKA (OSIZWENI TOWNSHIP) PICK-UP ONE (1) CHILD, DRIVE STRAIGHT TURN LEFT DRIVE STRAIGHT TO HOUSE NUMBER 1325 NTEDEKA (OSIZWENI TOWNSHIP) PICK-UP TWO (2) CHILDREN, DO A U-TURN DRIVE BACK STRAIGHT TURN LEFT, DRIVE STRAIGHT TURN RIGHT, DRIVE STRAIGHT TO ZIZAZELE PRIMARY SCHOOL GATE AND DROP OFF ALL LEARNERS, THEN DRIVE BACK HOME. IN THE AFTERNOON I USE THE SAME ROUTE TO COLLECT ALL LEARNERS AND DROP THEM AT THEIR HOMES.</p>



transport

Department:
Transport
Province of KwaZulu-Natal

GAZETTE

LGKZNG45-2022-MAR

REGION: ALL

1) Application Number: APP0137847	2) Gazette Number: LGKZNG45-2022-MAR
3) Applicant: BH MBATHA ID NO. 7906020732088 Association: NONGOMA TAXI ASSOCIATION	4) Applicant Address: PO BOX 1851 NONGOMA 3950
5) Existing Licence Holder: WS MBATHA ID NO. 7311105680080	6) Existing Licence Holder Address: P O BOX 1851 NONGOMA 3950
7) Type of application: RENEWAL AND DECEASED TRANSFER	8) Operating Licence Number: LGKZN0803000410
9) Vehicle Type: MINIBUS	10) 1 X 13 (SEATED) + 0 (STANDING)
11) Region: ZULULAND	
12.1	22076I21004R10050355 - NONGOMA TO DURBAN FROM AN APPROVED NONGOMA TAXI RANK, TURN RIGHT TO NONGOMA MAIN ROAD INTO R66, PROCEED ALONG R66 AND PASS ULUNDI AND MELMOTH (NO DROP OR PICK UP WILL BE MADE). PROCEED INTO R34 AND PASS NDUNDULU AND TURN RIGHT INTO R66 AND PASS ESHOWE. FROM ESHOWE TOWN TURN LEFT TO TOTAL GARAGE (WHICH IS REFRESHMENT AREA. NO DROP OR PICK UP WILL BE MADE). PROCEED ALONG R66 AND PASS GINGINDLOVU (NO DROP OR PICK UP WILL BE MADE), AND PROCEED TO DOKODWENI N2 ON-RAMP TURN RIGHT AND JOIN N2 TOLL ROAD, PASS THROUGH UMWOTI PLAZA AND PASS BALLITO AND TURN INTO RIGHT INTO M (DROP MAY BE MADE, NO PICKUPS), AND PROCEED ALONG M TO DURBAN INTO ORDINANCE ROAD, TURN LEFT INTO SOLDIERS WAY (DROP OFF AT THE KINGS GATE), TURN RIGHT INTO LEOPOLD ROAD REACHING WARWICK AVENUE, TURN RIGHT AND (DROP CAN BE MADE AT MARKET, NO PICK-UPS. PROCEED TO ALBERT ROAD AND TURN RIGHT TO UMNENI ROAD, AND EXIT LEFT TO OSBORNE STREET AT THE APPROVED TAXI RANK. OFF LOAD, LOAD AND RETURN ALONG THE FORWARD ROUTE IN REVERSE. ALTERNATIVE ROUTE FROM APPROVED TAXI RANK IN NONGOMA FOLLOW ROUTE AS PER NO1 ABOVE UP TO BALLITO, PROCEED ALONG N2 TOLL ROAD THROUGH UMWOTI PLAZA AND EXIT TO R102 AT THE GATEWAY MALL TO UMNENI ROAD, TURN LEFT AND DROP OFF AT THE DURBAN STATION, PROCEED TO LEOPOLD ROAD AND DROP OFF AT KINGS GATE AND PROCEED ALONG AS DETAILED ABOVE. ALTERNATIVE ROUTE FROM APPROVED TAXI RANK IN NONGOMA, PROCEED TO N2 TOLL ROAD, EXITING LEFT INTO N3. PROCEED ALONG N3, EXIT TO M13. DROP-OFF AT ENGEN GARAGE, CROSS OVER TO WARWICK AVENUE, INTO ALICE ROAD (DROP WILL BE MADE AT GREY STREET), PROCEED TO AN APPROVED RANK AT OSBORNE STREET AND RETURN ALONG ROUTE NUMBER1 ABOVE.
12.2	22076I2202BQ10050359 - NONGOMA TO NEWCASTLE FROM NONGOMA TAXI RANK, TURN LEFT INTO R618, PROCEED ALONG R618 TO NGOME (DROP ONLY), AND TURN LEFT INTO R69, AND CROSS OVER TO R33 ALONG VRYHEID. PROCEED ALONG R33 AND BLOOD RIVIER T-JUNCTION TURN RIGHT INTO R34 PROCEED ALONG R34 TO UTRECHT (DROP CAN BE MADE ONLY). PROCEED ALONG R34 AND PASS OSIZWENI AND MADADENI (NO DROP ONLY) AND PROCEED TO NEWCASTLE, INTO NEWCASTLE TAXI RANK. OFF LOAD, LOAD AND RETURN ALONG THE FORWARD ROUTE IN REVERSE.
12.3	22076I2207J510050360 - NONGOMA TO VRYHEID FROM NONGOMA TAXI RANK, TURN LEFT INTO R618, PROCEED ALONG R618 TO NGOME (DROP CAN BE MADE ONLY), PROCEED ALONG R618 AND TURN LEFT INTO R69, PROCEED ALONG TO VRYHEID TAXI RANK. OFFLOAD, LOAD AND RETURN ALONG FORWARD ROUTE IN REVERSE.
12.4	22076I22076I00050361 - NONGOMA TO PONGOLA FROM NONGOMA TAXI RANK, TURN RIGHT INTO R66, PROCEED ALONG R66 AND PASS MAHLANGASI (DROP CAN BE MADE), AND PROCEED TO MAGUDU ALONG R66, AT THE T JUNCTION TURN LEFT ALONG N2 ROAD, ENTERING TOWN, AND TURN RIGHT TO THE APPROVED TAXI RANK IN PONGOLA. OFF-LOAD, LOAD AND RETURN ALONG FORWARD ROUTE IN REVERSE.
12.5	22076I22077Z10050362 - NONGOMA TO MKHUZE FROM NONGOMA TAXI RANK, TURN LEFT TO MAIN ROAD AND PROCEED TO THE JUNCTION AND TAKE RIGHT ALONG R18 AT SIPHAMBANWENI, TURN LEFT ALONG P234, AND PASS EKUTHOKOZENI (PICK-UPS IS MADE SUBJECT TO CONDITION5 BELOW), PROCEED ALONG P234 TO N2 AND CROSS OVER TO N2 TO MKHUZE MAIN ROAD AND TURN LEFT TO APPROVED TAXI RANK AT MKHUZE. OFFLOAD AND LOAD RETURN ALONG THE FORWARD ROUTE IN REVERSE.
12.6	22076I2207XJ10050363 - NONGOMA TO EMPANGENI FROM NONGOMA TAXI RANK TURN LEFT TO THE MAIN ROAD AT THE JUNCTION TURN RIGHT ALONG R18, AND PASS ALONG BUXEDEN AND HLABISA (NO PICK AND DROP MADE), PROCEED TO MATUBATUBA, AT THE N2 JUNCTION, TURN RIGHT INTO N2 AND PROCEED TO RICHARDS BAY (DROP IS MADE, NO PICK UPS). PROCEED ALONG R34 TO EMPANGENI AND DROP OFF ONLY PASSENGERS ATB' RANK AND PROCEED TO 'A' RANK. OFF-LOAD, LOAD AND RETURN ALONG THE FORWARD ROUTE IN REVERSE. ALTERNATIVE ROUTE FROM NONGOMA TAXI RANK, TURN RIGHT ALONG R66 AND PASS ULUNDI (NO PICK OR DROP) AND PROCEED TO MELMOTH ALONG R66 AND DROP WILL BE MADE ONLY. PROCEED ALONG R34 TO NDUNDULU (DROP ONLY), AND PROCEED ALONG R34 TO EMPANGENI. OFFLOAD AND LOAD AT EMPANGENI 'A' RANK AND RETURN ALONG THE FORWARD ROUTE IN REVERSE.
12.7	22076I22076I00050365 - NONGOMA TO UMFOLOZI FROM APPROVED TAXI RANK IN NONGOMA, TURN RIGHT INTO R66, PROCEED ALONG R66 AND PASS HOLINYOKA (DROPPING ONLY), TURN LEFT TO L428 TO EZIMPISINI AREA (DROPPING ONLY) AND RETURN TO R66, PROCEEDING ALONG R66 TO DENGIE AREA (DROP ONLY), TURN RIGHT INTO D1819 TO KWA-MINYA AREA, INTO R618, TURN RIGHT TO NONGOMA TOWN2 INTO R66 AND PROCEED TO KWA-GOMONDO AREA, TURN LEFT ALONG D1818 AND PROCEED TO KWAMPUNZA AREA AND RETURN TO R66. PROCEED ALONG R66 TO ESIGANGENI AREA AND TURN RIGHT INTO D1821 TO PHANGODE AND RETURN TO R66. PROCEED ALONG R66 TO MFEMFENI AREA, TURN LEFT INTO P703 TO MATHENI AREA AND UKHUKHO AND RETURN TO R66. PROCEED ALONG R66 TO KWA-MUSI AREA AND TO MFOLOZI APPROVED TAXI RANK AND RETURN ALONG THE FORWARD ROUTE IN REVERSE



transport

Department:
Transport
Province of KwaZulu-Natal

GAZETTE

LGKZNG45-2022-MAR

REGION: ALL

1) Application Number: APP0137849	2) Gazette Number: LGKZNG45-2022-MAR
3) Applicant: KB NKABINDE ID NO. 7909051183080 Association: NOT AVAILABLE	4) Applicant Address: E3553 OSIZWENI 2952
5) Existing Licence Holder: NOT APPLICABLE ID NO. NOT APPLICABLE	6) Existing Licence Holder Address: NOT APPLICABLE
7) Type of application: NEW OPERATING LICENCE	8) Operating Licence Number: NOTAVAILABLE
9) Vehicle Type: MINIBUS	10) 1 X 6 (SEATED) + 0 (STANDING)
11) Region: AMAJUBA	
12.1	<p>KZPRERC2858770 - SCHOLARS AND THEIR PERSONAL EFFECTS: E3553 OSIZWENI TOWNSHIP TO KHASelihLE PRIMARY SCHOOL STARTING POINT HOUSE NUMBER E3553 OSIZWENI TOWNSHIP, TURN RIGHT TO HOUSE NUMBER A191 OSIZWENI TOWNSHIP PICK-UP ONE (1) CHILD, DRIVE STRAIGHT TURN RIGHT DRIVE STRAIGHT TO HOUSE NUMBER A201 OSIZWENI TOWNSHIP PICK-UP ONE (1) CHILD, DRIVE STRAIGHT TURN LEFT DRIVE STRAIGHT TO HOUSE NUMBER A212 OSIZWENI TOWNSHIP PICK-UP ONE (1) CHILD, DO A U-TURN DRIVE STRAIGHT TURN LEFT DRIVE STRAIGHT TO HOUSE NUMBER A305 OSIZWENI TOWNSHIP PICK-UP ONE (1) CHILD, DRIVE STRAIGHT TURN RIGHT, DRIVE STRAIGHT TO HOUSE NUMBER A810 OSIZWENI TOWNSHIP PICK-UP ONE (1) CHILD, DRIVE STRAIGHT TURN RIGHT, DRIVE STRAIGHT TO HOUSE NUMBER A820 OSIZWENI TOWNSHIP PICK-UP ONE (2) CHILDREN, DRIVE STRAIGHT TURN LEFT DRIVE STRAIGHT REACH STOP SIGN, DRIVE STRAIGHT REACH STOP SIGN, DRIVE STRAIGHT TURN LEFT, DRIVE STRAIGHT REACH ROBOT, DRIVE STRAIGHT REACH A ROAD CIRCLE, TURN RIGHT DRIVE STRAIGHT REACH STOP SIGN, DRIVE STRAIGHT REACH A ROBOT TURN LEFT, DRIVE STRAIGHT TURN LEFT, DRIVE STRAIGHT TURN LEFT, DRIVE STRAIGHT TURN LEFT, DRIVE STRAIGHT TURN RIGHT, DRIVE STRAIGHT TO KHASelihLE PRIMARY SCHOOL GATE MATLADENI TOWNSHIP, DROP ALL CHILDREN, THEN DRIVE BACK HOME. AFTERNOON I USE THE SAME ROUTE TO PICK UP ALL LEARNERS AND DROP THEM AT THEIR HOMES.</p>



transport

Department:
Transport
Province of KwaZulu-Natal

GAZETTE

LGKZNG45-2022-MAR

REGION: ALL

1)	Application Number: APP0137851	2)	Gazette Number: LGKZNG45-2022-MAR
3)	Applicant: TK KHANYILE ID NO. 7006115411084 Association: GRANGE AND WESTGATE TAXI ASSOCIATION	4)	Applicant Address: 297 JILO ROAD BUFFERSTRIP PIETERMARITZBURG 3201
5)	Existing Licence Holder: NOT APPLICABLE ID NO. NOT APPLICABLE	6)	Existing Licence Holder Address: NOT APPLICABLE
7)	Type of application: NEW OPERATING LICENCE	8)	Operating Licence Number: LGKZN0403001203
9)	Vehicle Type: MINIBUS TAXI	10)	1 X 9-16 (SEATED) + 0 (STANDING)
11)	Region: UMGUNGUNDLOVU		
12.1	22069M22068T00049291 - GRANGE / WESTGATE TO CITY TERMINAL - PMB FROM GRANGE TERMINUS OFF WHITE AND TURNBULL ROAD INTO WHITE ROAD, RIGHT INTO JORDAN ROAD, RIGHT INTO CORBETT, LEFT INTO JEFFRIES ROAD, LEFT INTO WHITE ROAD, RIGHT INTO TRELAWNEY ROAD, LEFT INTO RICHMOND ROAD, INTO ALEXANDRA ROAD, LEFT INTO COLLEGE ROAD, INTO WEST STREET, RIGHT INTO LONGMARKET STREET, LEFT INTO RETIEF STREET, LEFT INTO CHURCH STREET, LEFT INTO OLD MARKET STREET TO CITY TERMINUS. FROM CITY TERMINUS INTO COMMERCIAL ROAD, RIGHT INTO LOOP STREET, LEFT INTO WEST STREET, INTO COLLEGE, RIGHT INTO ALEXANDRA ROAD, INTO RICHMOND ROAD, RIGHT INTO TRELAWNEY ROAD, RIGHT INTO WHITE ROAD TO GRANGE TERMINUS.		
12.2	22069M22068T00049293 - GRANGE TERMINUS TO CITY TERMINUS (PMB) VIA CAMPS DRIFT FROM GRANGE TERMINUS AT WHITE ROAD / TURNBULL ROAD, INTO WHITE ROAD, LEFT INTO HARTFORD ROAD, RIGHT INTO SLANGSPRUIT ROAD, INTO PENTRITCH ROAD, LEFT INTO CAMPS DRIFT ROAD, LEFT INTO BARNSLEY RETURN TO CAMPS DRIFT, RIGHT INTO EDENDALE ROAD, RIGHT INTO LONGMARKET STREET, LEFT TO RETIEF STREET, LEFT INTO PIETERMARITZ STREET, LEFT INTO BOSHOF STREET, RIGHT INTO CHURCH STREET, LEFT INTO OLD MARKET ROAD TO CITY TERMINUS. FROM CITY TERMINUS INTO COMMERCIAL ROAD, RIGHT INTO LOOP STREET, LEFT INTO EDENDALE, LEFT INTO CAMPS DRIFT ROAD, RIGHT INTO BARNSLEY ROAD, RETURN TO CAMPS DRIFT ROAD, RIGHT INTO PENTRITCH ROAD INTO SLANGSPRUIT, LEFT INTO HARTFORD, RIGHT INTO WHITE ROAD TO TERMINUS AT WHITE / TURNBULL ROAD. TO WHITE ROAD, LEFT INTO HARTFORD ROAD, RIGHT INTO SLANGSPRUIT ROAD, INTO PENTRITCH ROAD, LEFT INTO CAMPS DRIFT ROAD, LEFT INTO BARNSLEY RETURN TO CAMPS DRIFT, RIGHT INTO EDENDALE ROAD, RIGHT INTO LONGMARKET STREET, LEFT TO RETIEF STREET, LEFT INTO PIETERMARITZ STREET, LEFT INTO BOSHOF STREET, RIGHT INTO CHURCH STREET, LEFT INTO OLD MARKET ROAD TO CITY TERMINUS. FROM CITY TERMINUS INTO COMMERCIAL ROAD, RIGHT INTO LOOP STREET, LEFT INTO EDENDALE, LEFT INTO CAMPS DRIFT ROAD, RIGHT INTO BARNSLEY ROAD, RETURN TO CAMPS DRIFT ROAD, RIGHT INTO PENTRITCH ROAD INTO SLANGSPRUIT, LEFT INTO HARTFORD, RIGHT INTO WHITE ROAD TO TERMINUS AT WHITE / TURNBULL ROAD.		
12.3	22068O22068T00049294 - NAPIERVILLE TO CITY TERMINUS PMB (VIA EDENDALE ROAD) FROM TERMINUS AT NEW PRISON PMB INTO EUGENE MARAIS ROAD, LEFT INTO ROY CAMPBELL DR, LEFT INTO LANGENHOVEN ROAD, RIGHT INTO ARUM ROAD, RIGHT INTO ROY CAMPBELL DR, RIGHT INTO EUGENE MARAIS ROAD, RIGHT INTO SHERWOOD ROAD, RIGHT INTO DEVONSHIRE ROAD, LEFT INTO EDENDALE ROAD, RIGHT INTO LONGMARKET STREET, LEFT INTO RETIEF STREET, LEFT INTO CHURCH STREET, LEFT INTO OLD MARKET TO CITY TERMINUS. FROM CITY TERMINUS INTO COMMERCIAL ROAD, RIGHT INTO LOOP STREET, LEFT INTO EDENDALE ROAD, RIGHT INTO DEVONSHIRE, INTO EUGENE MARAIS TO TERMINUS AT NEW PRISON PMB.		
12.4	22069M22069M00052173 - NAPIERVILLE TO CITY TERMINUS (VIA MAYOR'S WALK). INBOUND ROUTE: FROM TERMINUS AT NEW PRISON PMB INTO EUGENE MARAIS ROAD, LEFT INTO ROY CAMPBELL DR, LEFT INTO LANGENHOVEN ROAD, RIGHT INTO ARUM ROAD LEFT INTO ROY CAMPBELL DR, LEFT INTO NEVILLE ROAD, RIGHT INTO NIENABER ROAD, LEFT INTO NEVILLE ROAD, LEFT INTO GARDENS ROAD, RIGHT INTO BEVERLEY ROAD, RIGHT INTO LAFFAN ROAD, LEFT INTO NEVILLE ROAD, RIGHT INTO MAYORS WALK, INTO BERG STREET, RIGHT INTO RETIEF STREET, RIGHT INTO PIETERMARITZ STREET, LEFT INTO BOSHOF, RIGHT INTO CHURCH STREET, LEFT INTO MARKET TO CITY TERMINUS. OUTBOUND ROUTE: FROM CITY TERMINUS INTO COMMERCIAL ROAD, RIGHT INTO LOOP STREET LEFT INTO EDENDALE ROAD, RIGHT INTO DEVONSHIRE ROAD, INTO EUGENE MARAIS ROAD TO TERMINUS AT NEW PRISON PMB.		
12.5	22069M22069M00052174 - 5. SLANGSPRUIT TO CITY TERMINUS (PMB). INBOUND ROUTE: FROM SLANGSPRUIT TERMINUS AT MATHUNGA ROAD, INTO SLANGSPRUIT ROAD, INTO BAKEWELL ROAD, LEFT INTO TURNBULL ROAD, INTO WHITE ROAD, TO GRANGE SCHOOL, RETURN TO TURNBULL ROAD, RIGHT INTO BAKEWELL ROAD, RIGHT INTO SLANGSPRUIT ROAD, INTO PENTRITCH ROAD LEFT INTO CAMPS DRIFT ROAD, RIGHT INTO EDENDALE, RIGHT INTO LONGMARKET STREET, LEFT INTO RETIEF STREET, LEFT INTO CHURCH STREET, LEFT INTO OLD MARKET ROAD TO CITY TERMINUS. OUTBOUND ROUTE: FROM CITY TERMINUS INTO COMMERCIAL ROAD, RIGHT INTO LOOP STREET, LEFT INTO EDENDALE ROAD, LEFT INTO CAMPS DRIFT ROAD, RIGHT INTO PENTRITCH ROAD, INTO SLANGSPRUIT ROAD, LEFT INTO BAKEWELL, INTO TURNBULL ROAD, INTO WHITE ROAD, TO GRANGE SCHOOL RETURN TO TURNBULL ROAD, INTO BAKEWELL INTO SLANGSPRUIT ROAD TO TERMINUS AT MATHUNGA ROAD.		
12.6	22069M22069M00052175 - 6. RICHMOND CREST TO CITY TERMINUS (PMB). INBOUND ROUTE: FROM SOUTHGATE SHOPPING CENTRE / RICHMOND ROAD, INTO ALEXANDRA ROAD, LEFT INTO COLLEGE ROAD, INTO WEST STREET, RIGHT INTO LONGMARKET STREET, LEFT AT RETIEF STREET, LEFT INTO CHURCH STREET, LEFT INTO OLD MARKET ROAD TO CITY TERMINUS. OUTBOUND ROUTE: FROM CITY TERMINUS INTO COMMERCIAL ROAD, RIGHT INTO LOOP STREET LEFT INTO WEST STREET, INTO COLLEGE ROAD, RIGHT INTO ALEXANDRA ROAD, INTO RICHMOND ROAD TO CORNER MURRAY ROAD AND RETURN TO SOUTHGATE SHOPPING CENTRE / RICHMOND ROAD TERMINUS.		



transport

Department:
Transport
Province of KwaZulu-Natal

GAZETTE

LGKZNG45-2022-MAR

REGION: ALL

1) Application Number: APP0137850	2) Gazette Number: LGKZNG45-2022-MAR
3) Applicant: CM ZIKALALA ID NO. 7804185655089 Association: NOT AVAILABLE	4) Applicant Address: P.O BOX 270 NEWCASTLE 2940
5) Existing Licence Holder: NOT APPLICABLE ID NO. NOT APPLICABLE	6) Existing Licence Holder Address: NOT APPLICABLE
7) Type of application: NEW OPERATING LICENCE	8) Operating Licence Number: NOTAVAILABLE
9) Vehicle Type: MINIBUS	10) 1 X 12 (SEATED) + 0 (STANDING)
11) Region: AMAJUBA	
12.1	<p>KZPRERC2858476 - SCHOLARS AND THEIR PERSONAL EFFECTS: D2852 OSIZWENI TOWNSHIP TO IZIKO PRIMARY SCHOOL STARTING POINT HOUSE NUMBER D2852 OSIZWENI TOWNSHIP, TURN LEFT DRIVE STRAIGHT TURN RIGHT DRIVE STRAIGHT TO HOUSE NUMBER D2848 OSIZWENI TOWNSHIP PICK-UP TWO (2) CHILDREN, DRIVE STRAIGHT TURN RIGHT DRIVE STRAIGHT TURN LEFT TO HOUSE NUMBER D2856 OSIZWENI TOWNSHIP PICK-UP ONE (1) CHILD, DRIVE STRAIGHT TURN RIGHT DRIVE STRAIGHT TURN LEFT TO HOUSE NUMBER D2951 OSIZWENI TOWNSHIP PICK-UP ONE (1) CHILD DRIVE STRAIGHT REACH STOP SIGN TURN LEFT IN A SHORT DISTANCE TURN LEFT TO HOUSE NUMBER D242 OSIZWENI TOWNSHIP PICK-UP THREE (3) CHILDREN, DO A U-TURN THEN TURN RIGHT DRIVE STRAIGHT REACH STOP SIGN DRIVE STRAIGHT TURN LEFT TO HOUSE NUMBER C970 OSIZWENI TOWNSHIP PICK-UP TWO (2) CHILDREN, DRIVE STRAIGHT TURN LEFT DRIVE STRAIGHT TO HOUSE NUMBER 6016 OSIZWENI TOWNSHIP PICK-UP ONE (1) ONE CHILD, DRIVE STRAIGHT TURN RIGHT DRIVE STRAIGHT TURN LEFT TO HOUSE NUMBER A6029 OSIZWENI TOWNSHIP PICK-UP ONE (1) CHILD DRIVE STRAIGHT TURN LEFT DRIVE STRAIGHT TO HOUSE NUMBER B7241 OSIZWENI TOWNSHIP PICK-UP TWO (2) CHILDREN, DRIVE STRAIGHT TURN LEFT DRIVE STRAIGHT TURN RIGHT TO IZIKO PRIMARY SCHOOL DROP ALL LEARNERS. THEN DRIVE BACK HOME. IN THE AFTERNOON I USE THE SAME ROUTE TO COLLECT ALL LEARNERS AND DROP THEM AT THEIR HOMES.</p>



transport

Department:
Transport
Province of KwaZulu-Natal

GAZETTE

LGKZNG45-2022-MAR

REGION: ALL

1) Application Number: APP0137852	2) Gazette Number: LGKZNG45-2022-MAR
3) Applicant: TK KHANYILE ID NO. 7006115411084 Association: GRANGE AND WESTGATE TAXI ASSOCIATION	4) Applicant Address: 297 JILO ROAD BUFFERSTRIP PIETERMARITZBURG 3201
5) Existing Licence Holder: NOT APPLICABLE ID NO. NOT APPLICABLE	6) Existing Licence Holder Address: NOT APPLICABLE
7) Type of application: NEW OPERATING LICENCE	8) Operating Licence Number: LGKZN0403001640
9) Vehicle Type: MINIBUS TAXI	10) 1 X 9-16 (SEATED) + 0 (STANDING)
11) Region: UMGUNGUNDLOVU	
12.1	<p>22069M22068T00049291 - GRANGE / WESTGATE TO CITY TERMINAL - PMB</p> <p>FROM GRANGE TERMINUS OFF WHITE AND TURNBULL ROAD INTO WHITE ROAD, RIGHT INTO JORDAN ROAD, RIGHT INTO CORBETT, LEFT INTO JEFFRIES ROAD, LEFT INTO WHITE ROAD, RIGHT INTO TRELAWNEY ROAD, LEFT INTO RICHMOND ROAD, INTO ALEXANDRA ROAD, LEFT INTO COLLEGE ROAD, INTO WEST STREET, RIGHT INTO LONGMARKET STREET, LEFT INTO RETIEF STREET, LEFT INTO CHURCH STREET, LEFT INTO OLD MARKET STREET TO CITY TERMINUS.</p> <p>FROM CITY TERMINUS INTO COMMERCIAL ROAD, RIGHT INTO LOOP STREET, LEFT INTO WEST STREET, INTO COLLEGE, RIGHT INTO ALEXANDRA ROAD, INTO RICHMOND ROAD, RIGHT INTO TRELAWNEY ROAD, RIGHT INTO WHITE ROAD TO GRANGE TERMINUS.</p>
12.2	<p>22069M22068T00049293 - GRANGE TERMINUS TO CITY TERMINUS (PMB) VIA CAMPS DRIFT</p> <p>FROM GRANGE TERMINUS AT WHITE ROAD / TURNBULL ROAD, INTO WHITE ROAD, LEFT INTO HARTFORD ROAD, RIGHT INTO SLANGSPRUIT ROAD, INTO PENTRITCH ROAD, LEFT INTO CAMPS DRIFT ROAD, LEFT INTO BARNSLEY RETURN TO CAMPS DRIFT, RIGHT INTO EDENDALE ROAD, RIGHT INTO LONGMARKET STREET, LEFT TO RETIEF STREET, LEFT INTO PIETERMARITZ STREET, LEFT INTO BOSHOF STREET, RIGHT INTO CHURCH STREET, LEFT INTO OLD MARKET ROAD TO CITY TERMINUS.</p> <p>FROM CITY TERMINUS INTO COMMERCIAL ROAD, RIGHT INTO LOOP STREET, LEFT INTO EDENDALE, LEFT INTO CAMPS DRIFT ROAD, RIGHT INTO BARNSLEY ROAD, RETURN TO CAMPS DRIFT ROAD, RIGHT INTO PENTRITCH ROAD INTO SLANGSPRUIT, LEFT INTO HARTFORD, RIGHT INTO WHITE ROAD TO TERMINUS AT WHITE / TURNBULL ROAD.</p> <p>TO WHITE ROAD, LEFT INTO HARTFORD ROAD, RIGHT INTO SLANGSPRUIT ROAD, INTO PENTRITCH ROAD, LEFT INTO CAMPS DRIFT ROAD, LEFT INTO BARNSLEY RETURN TO CAMPS DRIFT, RIGHT INTO EDENDALE ROAD, RIGHT INTO LONGMARKET STREET, LEFT TO RETIEF STREET, LEFT INTO PIETERMARITZ STREET, LEFT INTO BOSHOF STREET, RIGHT INTO CHURCH STREET, LEFT INTO OLD MARKET ROAD TO CITY TERMINUS.</p> <p>FROM CITY TERMINUS INTO COMMERCIAL ROAD, RIGHT INTO LOOP STREET, LEFT INTO EDENDALE, LEFT INTO CAMPS DRIFT ROAD, RIGHT INTO BARNSLEY ROAD, RETURN TO CAMPS DRIFT ROAD, RIGHT INTO PENTRITCH ROAD INTO SLANGSPRUIT, LEFT INTO HARTFORD, RIGHT INTO WHITE ROAD TO TERMINUS AT WHITE / TURNBULL ROAD.</p>



transport

Department:
Transport
Province of KwaZulu-Natal

GAZETTE

LGKZNG45-2022-MAR

REGION: ALL

1) Application Number: APP0137855	2) Gazette Number: LGKZNG45-2022-MAR
3) Applicant: DE MSIMANGA ID NO. 7511180394081 Association: KLIPRIVER TAXI ASSOCIATION	4) Applicant Address: PRIVATE BAG 114 ELANDSLAAGTE 2900
5) Existing Licence Holder: NOT APPLICABLE ID NO. NOT APPLICABLE	6) Existing Licence Holder Address: NOT APPLICABLE
7) Type of application: NEW OPERATING LICENCE	8) Operating Licence Number: LGKZN0303000821
9) Vehicle Type: MINIBUS	10) 1 X 15 (SEATED) + 0 (STANDING)
11) Region: UTHUKELA	
12.1	2202DH2202DH00051140 - FROM KLIPRIVER TAXI RANK TO POINTS WITHIN THE PROVINCE OF KWAZULU-NATAL ONLY. NO PICKING UP OR SETTING DOWN OF PASSENGERS EN ROUTE.
12.2	<p>2202DH2100BF00051125 - MATIWANESKOP TO LADYSMITH / ILLING ROAD TAXI RANK.</p> <p>INBOUND.</p> <p>FROM VEYISI SCHOOL MATIWANESKOP TAXI RANK, TURN LEFT OR RIGHT INTO D498 ROAD, ALONG D498 ROAD INTO COLLINGS PASS ROAD, ALONG COLLINGS PASS ROAD TURN LEFT INTO NEWCASTLE ROAD N11, ALONG N11 ROAD TURN OFF ELANDSLAAGTE, LOAD AND OFF LOAD AND PROCEED WITH N11 NEWCASTLE ROAD AND TURN OFF AT MATIWANE STATION, LOAD AND OFF LOAD ALONG NEWCASTLE ROAD, TURN OFF ENDAKANE ROAD AND OFF LOAD AND PROCEED WITH NEWCASTLE ROAD AND TURN LEFT INTO THOMPSON ROAD AND TURN INTO ILLING ROAD TAXI RANK.</p> <p>ALTERNATIVE.</p> <p>FROM ILLING ROAD TURN RIGHT INTO ALFRED STREET, PROCEED AND TURN LEFT INTO CRAWSAW ROAD AND TURN INTO LYEEL STREET TAXI RANK OUTBOUND.</p> <p>FROM ILLING ROAD TAXI RANK TURN RIGHT INTO ALFRED STREET PROCEED AND TURN RIGHT INTO NEWCASTLE ROAD. ALTERNATIVELY, FROM ILLING ROAD TAXI RANK TURN RIGHT INTO THOMPSON ROAD AND TURN RIGHT INTO NEWCASTLE ROAD, OFF LOAD AND LOAD AT ENDAKANE AND PROCEED WITH NEWCASTLE ROAD INTO MATIWANE STATION OFFLOAD AND LOAD ALONG NEWCASTLE ROAD AND TURN LEFT INTO COLLINGS PASS ROAD AND TURN LEFT INTO D498 ROAD AND OFFLOAD AND LOAD ALONG D498 AND TURN LEFT INTO VEYISI SCHOOL, MATIWANESKOP TAXI RANK.</p>
12.3	<p>2202DH2202DH00051141 - CONDITIONS/RESTRICTIONS</p> <p>PASSENGERS MAY BE PICKED UP AND/OR SET DOWN ONLY AT DESIGNATED TAXI RANK OR TAXI STOP, WHICH SHALL EXCLUDE BUS STOPS.</p> <p>ON THE INBOUND TRIP TO DURBAN, NEWCASTLE, DUNDEE, COLENSO, GREYTOWN NO PASSENGERS MAY BE PICKED UP ENROUTE FROM LEAVING THE MAGISTERIAL OF KLIPRIVER UNTIL REACHING THE DESTINATION RANK.</p> <p>ON THE RETURN TRIP TO KLIPRIVER, NO PASSENGERS MAY BE SET DOWN UNTIL REACHING THE MAGISTERIAL DISTRICT OF KLIPRIVER.</p> <p>ENTRY OR RANKING ON PRIVATE PROPERTY IS NOT PERMITTED WITHOUT PERMISSION OF THE LANDLORD, A COPY OF WHICH MUST BE SUPPLIED TO THE BOARD BEFORE ISSUE OPERATING LICENCE.</p> <p>WITHOUT HAVING ENTERED INTO AN AGREEMENT WITH OTHER OPERATORS ON A COMMON ROUTE, AS CONTEMPLATED BY SECTION 88 (2) (B) OF ACT 22 OF 2000, THE PICKING UP OR SETTING DOWN OF PASSENGERS ON SUCH ROUTE IS NOT PERMITTED. A COPY OF SUCH AGREEMENT MUST BE SUPPLIED TO THE BOARD.</p> <p>AT RANKS, WHETHER ON -STREET OR OFF-STREET, ONLY THE TAXIS THAT CAN BE ACCOMMODATED IN THE DEMARCATED AREA MAY OCCUPY THE RANK, EXCESS VEHICLES MUST HOLD ELSEWHERE AT DESIGNATED HOLDING AREAS.</p> <p>RANK PERMITS OR LETTERS OF AUTHORITY MUST BE PRODUCED IN RESPECT OF ALL RANKS IN MUNICIPAL ARREARS, IN PARTICULAR MAJOR TOWNS AND CITIES.</p> <p>THE ALLOCATION OF ANY ROUTE OR PORTION OF A ROUTE IS SUBJECT TO THE CONDITION THAT IT HAS BEEN APPROVED AND ALLOCATED IN GOOD FAITH AND THAT SUCH ROUTE WILL BE INVALID SHOULD IT TRANSPIRE THAT THE ROUTE OR PORTION THEREOF WILL, OR HAS CAUSED CONFLICT DUE TO IT HAVING BEEN APPROVED BASED ON INCORRECT OR FALSE INFORMATION SUPPLIED TO THE BOARD OR AS A RESULT OF AN ERROR. IN SUCH INSTANCE THE OPERATING LICENCE MUST BE RETURNED TO THE BOARD FOR CORRECTION.</p> <p>THE VEHICLE MUST BE COVERED BY MOTOR VEHICLE INSURANCE AS WELL AS PERSONAL LIABILITY INSURANCE.</p>



transport

Department:
Transport
Province of KwaZulu-Natal

GAZETTE

LGKZNG45-2022-MAR

REGION: ALL

1) Application Number: APP0137861	2) Gazette Number: LGKZNG45-2022-MAR
3) Applicant: MAVIMBELA SJ ID NO. 6510225248089 Association: KLIPRIVER TAXI ASSOCIATION	4) Applicant Address: P O BOX 3099 LADYSMITH 3370
5) Existing Licence Holder: NOT APPLICABLE ID NO. NOT APPLICABLE	6) Existing Licence Holder Address: NOT APPLICABLE
7) Type of application: NEW OPERATING LICENCE	8) Operating Licence Number: LGKZN0303000678
9) Vehicle Type: MINIBUS	10) 1 X 15 (SEATED) + 0 (STANDING)
11) Region: UTHUKELA	
12.1	<p>2202DH2100BF00051125 - MATIWANESKOP TO LADYSMITH / ILLING ROAD TAXI RANK.</p> <p>INBOUND.</p> <p>FROM VEYISI SCHOOL MATIWANESKOP TAXI RANK, TURN LEFT OR RIGHT INTO D498 ROAD, ALONG D498 ROAD INTO COLLINGSPASS ROAD, ALONG COLLINGS PASS ROAD TURN LEFT INTO NEWCASTLE ROAD N11, ALONG N11 ROAD TURN OFF ELANDSLAAGTE, LOAD AND OFF LOAD AND PROCEED WITH N11 NEWCASTLE ROAD AND TURN OFF AT MATIWANE STATION, LOAD AND OFF LOAD ALONG NEWCASTLE ROAD. TURN OFF ENDAKANE LOAD AND OFF LOAD AND PROCEED WITH NEWCASTLE ROAD AND TURN LEFT INTO THOMPSON ROAD AND TURN INTO ILLING ROAD TAXI RANK.</p> <p>ALTERNATIVE.</p> <p>FROM ILLING ROAD TURN RIGHT INTO ALFRED STREET, PROCEED AND TURN LEFT INTO CRAWSAW ROAD AND TURN INTO LYELL STREET TAXI RANK</p> <p>OUTBOUND.</p> <p>FROM ILLING ROAD TAXI RANK TURN RIGHT INTO ALFRED STREET PROCEED AND TURN RIGHT INTO NEWCASTLE ROAD. ALTERNATIVELY, FROM ILLING ROAD TAXI RANK TURN RIGHT INTO THOMPSON ROAD AND TURN RIGHT INTO NEWCASTLE ROAD, OFF LOAD AND LOAD AT ENDKANE AND PROCEED WITH NEWCASTLE ROAD INTO MATIWANE STATION OFFLOAD AND LOAD ALONG NEWCASTLE ROAD AND TURN LEFT INTO COLLINGS PASS ROAD AND TURN LEFT INTO D498 ROAD AND OFFLOAD AND LOAD ALONG D498 AND TURN LEFT INTO VEYISI SCHOOL, MATIWANESKOP TAXI RANK.</p>



transport

Department:
Transport
Province of KwaZulu-Natal

GAZETTE

LGKZNG45-2022-MAR

REGION: ALL

1) Application Number: APP0137862	2) Gazette Number: LGKZNG45-2022-MAR
3) Applicant: PD MZIMBOMVU ID NO. 6602045414080 Association: BEKEZELA TAXI OWNERS ASSOCIATION	4) Applicant Address: PO BOX 122 HIBBERDENE 4220
5) Existing Licence Holder: NOT APPLICABLE ID NO. NOT APPLICABLE	6) Existing Licence Holder Address: NOT APPLICABLE
7) Type of application: NEW OPERATING LICENCE	8) Operating Licence Number: 1272834
9) Vehicle Type: MINIBUS TAXI	10) 1 X 9-16 (SEATED) + 0 (STANDING)
11) Region: UGU-OGWINI	
12.1	22067A22067A00052413 - ST FAITHS TO PORT SHEPSTONE FROM APPROVED TAXI RANK IN ST FAITHS TURN INTO R68/1 AND INTO P68/2. PROCEED ALONG P68/2, INTO P3-1, INTO APPROVED TAXI RANK IN PORT SHEPSTONE. OFFLOAD, LOAD AND RETURN ALONG THE FORWARD ROUTE IN REVERSE.
12.2	22067A22067A00052414 - ENQANQALA TO PORT SHEPSTONE FROM APPROVED TAXI RANK IN ENQANQALA TURN INTO D921, PROCEED ALONG D921 AND AT THE T-JUNCTION, TURN RIGHT INTO R68/1. PROCEED ALONG P68/1, INTO P68/2. PROCEED ALONG P68/2, INTO P3-1 INTO APPROVED TAXI RANK IN PORT SHEPSTONE. OFFLOAD, LOAD AND RETURN ALONG THE FORWARD ROUTE IN REVERSE.
12.3	22067A22067A00052415 - EMVUZANA TO PORT SHEPSTONE FROM APPROVED TAXI RANK IN EMVUZANA INTO A2366 AT THE T-JUNCTION TURN RIGHT INTO D115 OR INTO D945 AND / OR PROCEED WITH D115, INTO P68/2. PROCEED ALONG INTO P68/2, INTO P3-1, INTO AN APPROVED TAXI RANK IN PORT SHEPSTONE. OFFLOAD, LOAD AND RETURN ALONG THE FORWARD ROUTE IN REVERSE.
12.4	22067A22067A00052417 - EMVUZANA TO PORT SHEPSTONE FROM APPROVED TAXI RANK IN EMVUZANA INTO A2366 AT THE T-JUNCTION TURN RIGHT INTO D115 OR INTO D945 AND / OR PROCEED WITH D115, INTO P68/2, PROCEED ALONG INTO P68/2, INTO P3-1, INTO AN APPROVED TAXI RANK IN PORT SHEPSTONE. OFFLOAD, LOAD AND RETURN ALONG THE FORWARD ROUTE IN REVERSE.
12.5	22067A22067A00052418 - NYAMANDE TO PORT SHEPSTONE FROM APPROVED TAXI RANK IN NYAMANDE INTO D859, AT THE T-JUNCTION TURN INTO A2899. PROCEED ALONG A2899 INTO A2900 AND AT THE T-JUNCTION TURN RIGHT INTO P68/2, PROCEED ALONG P68/2, INTO P3-1 INTO APPROVED TAXI RANK IN PORT SHEPSTONE. OFFLOAD, LOAD AND RETURN ALONG FORWARD ROUTE IN REVERSE.
12.6	22067A22067A00052419 - ST. FAITHS MISSION TO PORT SHEPSTONE FROM APPROVED TAXI RANK IN ST. FAITHS MISSION TURN RIGHT INTO D25, INTO A2337, INTO A2337, INTO D1054, INTO A2331, INTO P68/2 INTO P3-1 INTO APPROVED TAXI RANK IN PORT SHEPSTONE. OFFLOAD, LOAD AND RETURN ALONG THE FORWARD ROUTE IN REVERSE.
12.7	22067A22067A00052420 - MAHLOMENYAMA TO PORT SHEPSTONE FROM APPROVED TAXI RANK IN MAHLOMENYAMA INTO A2384 INTO, P68/2, INTO P3-1, INTO APPROVED TAXI RANK IN PORT SHEPSTONE. OFFLOAD, LOAD AND RETURN ALONG THE FORWARD ROUTE IN REVERSE.
12.8	22067A22067A00052421 - NQCAZOLO TO PORT SHEPSTONE APPROVED TAXI RANK IN NQCAZOLO PROCEED ALONG D933 ROAD A2338 ROAD, INTO D923 AT THE T-JUNCTION TURN LEFT INTO R68/1, PROCEED ALONG P68/1 INTO P68/2, INTO P3-1, INTO APPROVED TAXI RANK TAXI RANK IN PORT SHEPSTONE. OFFLOAD, LOAD AND RETURN ALONG FORWARD ROUTE IN REVERSE.
12.9	22067A22067A00052422 - EMABHELENI TO PORT SHEPSTONE FROM APPROVED TAXI RANK IN EMABHELENI PROCEED ALONG D923, INTO D1115, INTO A2340 AND AT THE T-JUNCTION, TURN LEFT INTO R68/1, INTO P68/2, INTO P3-1, INTO APPROVED TAXI RANK IN PORT SHEPSTONE. OFFLOAD, LOAD AND RETURN ALONG FORWARD ROUTE IN REVERSE.
12.10	22067A22067A00052423 - MAWULENI TO PORT SHEPSTONE FROM MAWULENI TO PORT SHEPSTONE: FROM APPROVED TAXI RANK IN MAWULENI, INTO D859. PROCEED ALONG D859 AND PASS DWESHULU, AT THE T-JUNCTION, TURN RIGHT INTO P68/1, INTO P68/2. PROCEED ALONG P68/2 INTO P3-1, INTO APPROVED TAXI RANK IN PORT SHEPSTONE. OFFLOAD, LOAD AND RETURN ALONG FORWARD ROUTE IN REVERSE.
12.11	2206F12206LS10119263 - GUBHUZA TO DURBAN. FROM GUBHUZA ON ROAD D1054 TO ITS JUNCTION WITH D924 BECOMING D923 TO ITS JUNCTION WITH P68/1 BECOMING P68/2 TO ITS JUNCTION WITH N2 (TOLL ROAD) ALONG THE N2 LEFT M4 (CHIEF ALBERT LUTHULI FREEWAY) LEFT TO MOORE ROAD OFF RAMP, ALONG MOORE ROAD RIGHT INTO WARWICK AVENUE, LEFT INTO ETNA LANE AND PROCEED TO THE RANK IN ETNA LANE AND RETURN. RESTRICTION: RESTRICTED FROM PICKINGUP ON THE INWARD JOURNEY AFTER RECEIVING THE UMTENTWENI INTERSECTION UNTIL REACHING DURBAN AND RESTRICTED FROM SETTING DOWN ON THE OUTWARD JOURNEY AFTER LEAVING DURBAN UNTIL PASSING UMTETWENI INTERSECTION.
12.12	2206LS22067A10052412 - ST WILLIAMS TO PORT SHEPSTONE FROM APPROVED TAXI RANK IN ST WILLIAM TURN INTO D924, AND PROCEED INTO D923. PROCEED ALONG D923 INTO P68/1. PROCEED ALONG P68/1 INTO P68/2, INTO P3-1, INTO APPROVED TAXI RANK IN PORT SHEPSTONE. OFFLOAD, LOAD AND RETURN ALONG THE FORWARD ROUTE IN REVERSE



transport

Department:
Transport
Province of KwaZulu-Natal

GAZETTE

LGKZNG45-2022-MAR

REGION: ALL

1) Application Number: APP0137864	2) Gazette Number: LGKZNG45-2022-MAR
3) Applicant: ZL NGUBELANGA ID NO. 7011285590089 Association: THUTHUKANI TAXI ASSOCIATION (HARDING)	4) Applicant Address: P.O BOX 157 HARDING 4680
5) Existing Licence Holder: NOT APPLICABLE ID NO. NOT APPLICABLE	6) Existing Licence Holder Address: NOT APPLICABLE
7) Type of application: NEW OPERATING LICENCE	8) Operating Licence Number: LGKZN1003000720
9) Vehicle Type: MINIBUS TAXI	10) 1 X 9-16 (SEATED) + 0 (STANDING)
11) Region: UGU-OGWINI	
12.1	2100HE6100G710150059 - HARDING TO ORKNEY FROM APPROVED TAXI RANK IN HARDING EXIT AND TURN LEFT TO FIELD STREET, UPON REACHING THE INTERSECTION TURN LEFT INTO LIVINGSTONE STREET UNTIL YOU APPROACH LIVINGSTONE / HAWKINS STREET INTERSECTION, TURN RIGHT INTO HAWKINS STREET LEADING TO N2. AT N2 JOIN R56 PASS UMZIMKULU, IXOPO, RICHMOND, PIETERMARITZBURG (DROP AND PASS), JOIN THE N8 PASS HOWICK, MOOI RIVER, HARRISMITH, TURN TOWARDS BETLEHEM, PASS BETLEHEM, LANDRY & KROONSTAD AND STRAIGHT TO THE TAXI RANK IN ORKNEY AND USE THE SAME ROUTE ON RETURN.
12.2	2100HE6100IN10150055 - HARDING TO RUSTENBURG FROM APPROVED TAXI RANK IN HARDING EXIT AND TURN LEFT TO FIELD STREET, UPON REACHING THE INTERSECTION TURN LEFT INTO LIVINGSTONE STREET UNTIL YOU APPROACH LIVINGSTONE / HAWKINS STREET INTERSECTION, TURN RIGHT INTO HAWKINS STREET LEADING TO N2 AT N2 JOIN R56, PASS UMZIMKULU, IXOPO, RICHMOND, PIETERMARITZBURG (DROP AND PASS), JOIN N8 TO JOHANNESBURG PROCEED UNTIL YOU JOIN N1 NORTH GOING PASS BOKSBURG, JOIN N1 TO PRETORIA TURN INTO R662, PROCEED UNTIL JOINING R511 PROCEED TO N4 TO RUSTENBURG TAXI RANK AND USE THE SAME ROUTE ON RETURN.
12.3	2100HE61002P10150056 - HARDING TO CARLETONVILLE (NW) FROM APPROVED TAXI RANK IN HARDING EXIT AND TURN LEFT TO FIELD STREET, UPON REACHING THE INTERSECTION TURN LEFT INTO LIVINGSTONE STREET UNTIL YOU APPROACH LIVINGSTONE / HAWKINS STREET INTERSECTION, TURN RIGHT INTO HAWKINS STREET LEADING TO N2 AT N2 JOIN R56, PASS UMZIMKULU, IXOPO, MOOI RIVER, HARRISMITH, WARDEN VILLERS, VEREENING (DROP & PASS), JOIN N2 TO CARTONVILLE TAXI RANK (DROP & PASS) JOIN N2 TO CARLETON TAXI RANK AND ON RETURN USE THE SAME ROUTE.
12.4	22026D22026D00052013 - HARDING TAXI RANK TO WEZA SAWMILL. FROM APPROVED TAXI RANK IN HARDING TURN LEFT TO FIELD STREET UPON REACHING THE INTERSECTION, TURN LEFT INTO LIVINGSTONE STREET UNTIL YOU APPROACH THE LIVINGSTONE / HAWKINS STREET INTERSECTION; TURN RIGHT INTO HAWKINS STREET LEADING TO N2. PROCEED ALONG N2 AND TURN LEFT (WEZA ROAD) INTO APPROVED TAXI RANK IN SAWMILL. OFFLOAD, LOAD AND RETURN ALONG THE FORWARD ROUTE IN REVERSE.
12.5	22026D21004R10052004 - HARDING TAXI RANK TO DURBAN. APPROVED TAXI RANK IN HARDING, TURN LEFT TO FIELD STREET UPON REACHING THE INTERSECTION, TURN LEFT INTO LIVINGSTONE STREET UNTIL APPROACHING LIVINGSTONE / HAWKINS STREET INTERSECTION, TURN RIGHT INTO HAWKINS STREET LEADING TO N2. PROCEED ALONG N2 AND TURN TO THE RIGHT (EAST) PROCEED AND TURN LEFT INTO JOYNER ROAD, TURN LEFT INTO PROSPECTON ROAD, TURN RIGHT TO WILCOX ROAD, TURN RIGHT TO OLD MAIN ROAD (TE HUIS), TURN RIGHT TO MOBENI ROAD JOIN HIMALAYAS ROAD (PENDLEBURY ROAD), TO RANK59A (OFFLOAD & LOAD), (SWINTON ROAD), PROCEED TO N2 UNTIL YOU JOIN SMITH STREET, WARWICK AVENUE, OLD DUTCH ROAD, CENTENARY UNTIL YOU JOIN SMITH STREET, WARWICK AVENUE, OLD DUTCH ROAD, CENTENARY UNTIL YOU REACH RANK B. OFFLOAD, LOAD AND RETURN ALONG THE FORWARD ROUTE IN REVERSE.
12.6	22026D22068T10052008 - HARDING TAXI RANK TO PIETERMARITZBURG. FROM HARDING TAXI RANK, TURN LEFT TO FIELD STREET, UPON REACHING THE INTERSECTION, TURN LEFT INTO LIVINGSTONE STREET UNTIL APPROACHING THE LIVINGSTONE / HAWKINS STREET INTERSECTION AND TURN RIGHT INTO HAWKINS STREET LEADING TO N2. AT N2, TURN TO THE LEFT (WEST) PROCEED UNTIL TURNING RIGHT TO R66. PROCEED ALONG R56 AND PASS UMZIMKULU, IXOPO, RICHMOND, AND AT PIETERMARITZBURG EITHER TURN LEFT INTO COLLEGE ROAD OR TURN LEFT INTO COMMERCIAL ROAD UNTIL JOINING LONGMARKET STREET INTO APPROVED TAXI RANK IN PIETERMARITZBURG. OFFLOAD, LOAD AND RETURN ALONG THE FORWARD ROUTE IN REVERSE. ONLY DROP OFF AT MZIMKHULU, IXOPO AND RICHMOND.
12.7	22026D22024E10052009 - HARDING TAXI RANK TO KOKSTAD. FROM APPROVED TAXI RANK IN HARDING TURN LEFT INTO FIELD STREET UPON REACHING THE INTERSECTION, TURN LEFT INTO LIVINGSTONE STREET UNTIL YOU APPROACH THE LIVINGSTONE / HAWKINS STREET INTERSECTION TURN RIGHT INTO HAWKINS STREET LEADING TO N2. PROCEED ALONG N2 AND TURN LEFT (WEST) JOIN R56 AND PROCEED INTO APPROVED TAXI RANK IN KOKSTAD TAXI RANK OFFLOAD, LOAD AND RETURN ALONG THE FORWARD ROUTE IN REVERSE.
12.8	22026D22026D00052014 - HARDING TAXI RANK TO KWA MBOTHO. FROM APPROVED TAXI RANK IN HARDING TURN LEFT TO FIELD STREET UPON REACHING THE INTERSECTION TURN LEFT INTO LIVINGSTONE STREET UNTIL APPROACHING THE LIVINGSTONE / HAWKINS STREET INTERSECTION, TURN RIGHT INTO HAWKINS STREET LEADING TO N2. PROCEED ALONG N2 AND TURN RIGHT (EAST), PROCEED INTO APPROVED TAXI RANK IN KWAMBOTHO. OFFLOAD, LOAD AND RETURN ALONG THE FORWARD ROUTE IN REVERSE.
12.9	22026D22067A10052006 - HARDING TO PORT SHEPSTONE UPON LEAVING HARDING TAXI RANK, TURN LEFT TO FIELD STREET UPON REACHING THE INTERSECTION, TURN LEFT INTO LIVINGSTONE STREET UNTIL APPROACHING THE LIVINGSTONE / HAWKINS STREET INTERSECTION, AND TURN RIGHT INTO HAWKINS STREET LEADING TO N2. PROCEED ALONG N2, TURN TO THE RIGHT (EAST) AND PROCEED TO APPROVED TAXI RANK IN PORT SHEPSTONE. OFFLOAD, LOAD AND RETURN ALONG THE FORWARD ROUTE IN REVERSE.
12.10	22026D22026D00052012 - HARDING TO EKHWEZI FROM APPROVED TAXI RANK IN HARDING TURN LEFT TO FIELD STREET UPON REACHING THE INTERSECTION, YOU TURN LEFT INTO LIVINGSTONE STREET UNTIL APPROACHING THE LIVINGSTONE / HAWKINS STREET INTERSECTION; TURN RIGHT INTO HAWKINS STREET LEADING TO N2. PROCEED ALONG N2 AND TURN LEFT (WEST) PROCEEDS INTO APPROVED TAXI RANK IN IKHWEZI (WEZA ROAD). OFFLOAD, LOAD AND RETURN ALONG THE FORWARD ROUTE IN REVERSE.



transport

Department:
Transport
Province of KwaZulu-Natal

GAZETTE

LGKZNG45-2022-MAR

REGION: ALL

12.11	22026D22026D00052015 - HARDING TO SANTOMBE	FROM APPROVED TAXI RANK IN HARDING TURN LEFT TO FIELD STREET UPON REACHING THE INTERSECTION, TURN LEFT INTO LIVINGSTONE STREET UNTIL APPROACHING LIVINGSTONE / HAWKINS STREET INTERSECTION, TURN RIGHT INTO HAWKINS STREET LEADING TO N2. PROCEED ALONG N2 AND TURN RIGHT (EAST), PROCEED INTO APPROVED TAXI RANK IN SANTOMBE. OFFLOAD, LOAD AND RETURN ALONG THE FORWARD ROUTE IN REVERSE.
12.12	22026D22026D00052017 - HARDING TO RIETVLEI	FROM APPROVED TAXI RANK IN HARDING TURN LEFT TO FIELD STREET UPON REACHING THE INTERSECTION, TURN LEFT INTO LIVINGSTONE STREET UNTIL APPROACHING THE LIVINGSTONE/HAWKINS STREET INTERSECTION; TURN RIGHT INTO HAWKINS STREET LEADING TO N2. PROCEED ALONG N2 AND TURN LEFT (WEZA) PROCEED UNTIL YOU JOIN R56 (MANUBER) AND TURN RIGHT AND PROCEED INTO APPROVED TAXI RANK IN RIETVLEI. OFFLOAD, LOAD AND RETURN ALONG THE FORWARD ROUTE IN REVERSE.
12.13	22026D22026D00052018 - HARDING TO NGUNJINI	FROM APPROVED TAXI RANK IN HARDING TURN LEFT TO FIELD STREET UPON REACHING THE INTERSECTION, YOU TURN LEFT INTO LIVINGSTONE STREET UNTIL YOU APPROACH THE LIVINGSTONE / HAWKINS STREET INTERSECTION; TURN RIGHT INTO HAWKINS STREET LEADING TO N2. PROCEED ALONG N2 AND TURN LEFT AND PROCEED UNTIL YOU TURN TO THE RIGHT AT SINGISI ROAD AND PROCEED INTO APPROVED TAXI RANK IN NGUNJINI. OFFLOAD, LOAD AND RETURN ALONG THE FORWARD ROUTE IN REVERSE.
12.14	22026D22026D00052019 - HARDING TO KWA-GQIGQA	FROM APPROVED TAXI RANK IN HARDING TURN LEFT TO FIELD STREET UPON REACHING THE INTERSECTION, LEFT INTO LIVINGSTONE STREET UNTIL APPROACHING THE LIVINGSTONE / HAWKINS STREET INTERSECTION, TURN RIGHT INTO HAWKINS STREET LEADING TO N2. AT HAWKINS STREET TURN LEFT AND PROCEED ALONG BIZANA ROAD UNTIL YOU TURN TO THE LEFT TO KWA-GQIGQA ROAD B27 AND PROCEED INTO APPROVED TAXI RANK. OFFLOAD, LOAD AND RETURN ALONG THE FORWARD ROUTE IN REVERSE.
12.15	22026D22026D00052020 - HARDING TO KWAMACHI	FROM APPROVED TAXI RANK IN HARDING TURN TO FIELD STREET UPON REACHING THE LIVINGSTONE / FIELD STREET INTERSECTION, YOU TURN LEFT INTO LIVINGSTONE STREET UNTIL YOU APPROACH THE LIVINGSTONE / HAWKINS STREET YOU TURN TO THE LEFT AND PROCEED WITH BIZANA ROAD UNTIL YOU TURN TO THE LEFT TO KWAMACHI ROAD F58 AND PROCEED INTO APPROVED TAXI RANK. OFFLOAD, LOAD AND RETURN ALONG THE FORWARD ROUTE IN REVERSE.
12.16	22026D22026D00052011 - HARDING TO KWA-JALI	FROM APPROVED TAXI RANK IN HARDING TURN LEFT TO FIELD STREET UPON REACHING THE INTERSECTION, TURN LEFT INTO LIVINGSTONE STREET UNTIL APPROACHING THE LIVINGSTONE / HAWKINS STREET INTERSECTION; AND TURN RIGHT INTO HAWKINS STREET LEADING TO N2. PROCEED ALONG N2 AND TURN LEFT (WEST), PROCEED UNTIL TURNING TO THE LEFT (WEZA ROAD), PROCEED AGAIN INTO APPROVED TAXI RANK IN KWA-JALI (D862). OFFLOAD, LOAD AND RETURN ALONG THE FORWARD ROUTE IN REVERSE.
12.17	2100HE32019O10150038 - HARDING TO MATATIELE	FROM AN APPROVED TAXI RANK IN HARDING EXIT AND TURN LEFT TO FIELD STREET, UPON REACHING THE INTERSECTION TURN LEFT INTO LIVINGSTONE STREET UNTIL YOU APPROACH LIVINGSTONE HAWKINS STREET INTERSECTION, TURN RIGHT INTO HAWKINS STREET LEADING TO N2. AT N2 TURN TO LEFT (WEST), PROCEED VIA KOKSTAD (OFF LOAD), CEDARVILLE (OFF- LOAD) PROCEED UNTIL YOU REACH MATATIELE TAXI RANK AND USE THE SAME ROUTE ON RETURN.



transport

Department:
Transport
Province of KwaZulu-Natal

GAZETTE

LGKZNG45-2022-MAR

REGION: ALL

1)	Application Number: APP0137872	2)	Gazette Number: LGKZNG45-2022-MAR
3)	Applicant: V MAHARAJ ID NO. 6702185229080 Association: NORTHERN SUBURBS TAXI ASSOCIATION	4)	Applicant Address: P.O. BOX 524 DALTON PIETERMARITZBURG 3236
5)	Existing Licence Holder: NOT APPLICABLE ID NO. NOT APPLICABLE	6)	Existing Licence Holder Address: NOT APPLICABLE
7)	Type of application: NEW OPERATING LICENCE	8)	Operating Licence Number: LGKZN0403000996
9)	Vehicle Type: MINIBUS	10)	1 X 15 (SEATED) + 0 (STANDING)
11)	Region: UMGUNGUNDLOVU		
12.1	22068T22068T00053112 - CHARTER SERVICE FROM NORTHERN SUBURBS TAXI RANK TO POINTS WITHIN THE PROVINCE OF KWAZULU NATAL ONLY. NO PICKING UP OR SETTING DOWN OF PASSENGERS ON ROUTE.		
12.2	22068T22068T00053107 - NORTHDALE NO.5 – NEWHOLME WAY TO FREEDOM SQUARE TERMINAL INBOUND: MARS/PLUTO (KPR0016) TO FREEDOM SQUARE TERMINAL NO2 – OFF CHURCH (KPC0001) FROM MARS, BOMBAY, NEWHOLME, BALHAMBRA, NAIDOO, CHOTA MOTALA (OLD GREYTOWN), CHURCH. OUTBOUND: FREEDOM SQUARE TERMINAL NO2 – OFF CHURCH (KPC0001) TO MARS/PLUTO (KPR0016) FROM OLD MARKET, LANGALIBALELE (LONGMARKET), MURPH, CHURCH, BHAMBATHA (GREYTOWN), CHOTA MOTALA (OLD GREYTOWN), NADIOO, BALHAMBRA, NEWHOLME, BOMBAT, BOMBAY, MARS. ALTERNATIVE ROUTINGS. OUTBOUND: A. CHURCH, GREYTOWN, OLD GREYTOWN. RESTRICTIONS. ONLY OFF-LOADING OF PASSENGERS IS PERMITTED ALONG GREYTOWN ROAD FROM MANCHERSTER ROAD TO OLD GREYTOWN ROAD AND IN OHRTMANN ROAD FROM MANNING AVENUE TO ECHO ROAD. SECONDARY ROUTES: ALLANDALE : KHAN – OLD GREYTOWN PLUTO : MARS – TAURUS BAIJOO : ALLANDALE : NAIDOO BANGALORE : BALBAMBRA – STELLA BEREA : BALHAMBRA – STELLA BOMBAY : KINGSTON – NEWHOLME BOSHOF : CHURCH - LOOP CYPRUS DECCAN : HELENA – KINGSTON EAST : CHURCH - LOOP EAST : LONGMARKET : CHURCH FAILWORTH FIRWOOD : CRESTA – SILVER HELENA : DECCAN SILVER KANPUR KHAN : ALLANDALE – OLD GREYTOWN KINGSTON OLD GREYTOWN: MANCHESTER – LOOP MAINING: EAST - ORTHMANN LONGMARKET : MURPHY – EAST LUCIA : MARTHA – BOMBAY LUCKNOW MAGPIE MAINING: EAST - ORTHMANN MARS MARTHA : LUCIA – TULSHI NUSFAIRO MINERVA : MARTHA - MARTHA MYSORE : OLD GREYTOWN – TULSHI NAIDOO : KHAN – OLD GREYTOWN NEWHOLME : BOMBAY SILVER OLD GREYTOWN : KHAN – NAIDOO OLD GEYTOWN: MANCHESTER – NEW GREYTOWN PANSY REGINA : MAGPIE – MARS SILVER STELLA TAURUS TULSHI VALDA.		



transport

Department:
Transport
Province of KwaZulu-Natal

GAZETTE

LGKZNG45-2022-MAR

REGION: ALL

1) Application Number: APP0137884	2) Gazette Number: LGKZNG45-2022-MAR
3) Applicant: JL HLONGWANE ID NO. 8802285691086 Association: BHEKISIZWE TAXI ASSOCIATION	4) Applicant Address: P O BOX 121 NKANDLA 3855
5) Existing Licence Holder: NOT APPLICABLE ID NO. NOT APPLICABLE	6) Existing Licence Holder Address: NOT APPLICABLE
7) Type of application: NEW OPERATING LICENCE	8) Operating Licence Number: NOTAVAILABLE
9) Vehicle Type: MINIBUS	10) 1 X 15 (SEATED) + 0 (STANDING)
11) Region: KING CETSHWAYO	
12.1	2207EP1205GJ10121271 - NKANDLA TO JOHANNESBURG CBD FROM DOLWANE (NKANDLA) TAXI RANK TAKE P16/2 & P16/3 ROAD, TO R55, TURN LEFT TO R48, THEN LEFT TO R68 IN NQUTHU TO BLOOD RIVER STREET, INTO R34, UTRECHT CONTINUE TO STOP STREET, TURN RIGHT INTO R23 VOLKSRUST ROAD, INTO LAINGNEK STREET, TURN LEFT INTO JOUBERT STREET, RIGHT AGAIN INTO PIENAAR STREET IN VOLKSRUST, CONTINUE ALONG R23, INTO BOTHA STREET, RIGHT ON LOMBARD STREET, LEFT TO R23, PASS ON KROGH STREET, IN STANDERTON, CONTINUE ON R23, PASS GREYLINGSTAD, BALFOUR, TURNING RIGHT INTO N8, CONTINUE LEFT INTO M2 WEST, SET DOWN PASSENGERS, RIGHT INTO MAIN REEF ROAD, TURNING LEFT ON THE SAME STREET, JOIN JOHN PAGE ROAD, INTO JEPPE STATION, TURN LEFT INTO COMMISSIONER STREET SET DOWN PASSENGERS, CONTINUE TURN RIGHT INTO VON WIELLIGH, SET DOWN PASSENGERS, CONTINUE TURN LEFT INTO PLEIN STREET, SET DOWN PASSENGERS, CONTINUE TURN RIGHT INTO RISSIK STREET, SET DOWN PASSENGERS, CONTINUE TURN RIGHT INTO DE VILLIERS STREET, SET DOWN PASSENGERS, CONTINUE INTO PARK CITY IN THE MUNICIPALITY OF JOHANNESBURG FROM PARK CITY ON THE DE VILLIERS, TURN LEFT INTO HARRISON STREET, CONTINUE TURN LEFT INTO MARKET STREET, CONTINUE TURN RIGHT INTO JOHN PAGE INTO MAIN REEF TURN INTO M2, CONTINUE LEFT INTO FREEWAY, CONTINUE SAME ROUTE AS ON THE FORWARD JOURNEY.
12.2	2207EP22068T10121256 - DOLWANE TO PIETERMARITZBURG FROM (NKANDLA) DOLWANE TAXI RANK, TURN RIGHT ON P16/2, PICK UP AND SET DOWN, TO JOHNSONS DRIFT UP TO KRANSKOP, PICK UP ON THE STOP SIGN, TURN RIGHT SET DOWN TO JOIN R74, GO (RESTRICTED FROM PICKING UP AND SETTING DOWN) PASS KRANSKOP, BEFORE GREYTOWN, TURN LEFT TO JOIN R33, GO AHEAD TO PASS MISAPH, AT THE STOP SIGN TURN LEFT TO JOIN R33 AND GREYTOWN ROAD, BHAMBATHA ROAD, JUST BEFORE ENTERING THE TOWN (PIETERMARITZBURG), TURN RIGHT TO MASUKWANE TAXI RANK AND NOT RETURN TRIP.
12.3	2207EP2206LS10121257 - DOLWANE TO DURBAN FROM (NKANDLA) DOLWANE TAXI RANK, TURN RIGHT O JOIN R16/2, DOWN TO JOHNSON'S DRIFT UP TO KRANSKOP, ON THE STOP SIGN TURN RIGHT TO JOIN R74, PASS KRANSKOP, DOWN TO STANGER, PASS STANGER AND KEEP LEFT TO JOIN R74 TO DURBAN, TURN LEFT TO JOIN VICTORY STREET, TURN LEFT TO JOIN MARKET STREET, TURN LEFT TO MARKET TAXI RANK AND RETURN
12.4	2207EP2206Y410121267 - DOLWANE TO MELMOTH FROM DOLWANE TAXI RANK, TURN LEFT TO JOIN P16/2, PICK UP AND SET DOWN PASSENGERS, GO AHEAD TILL Y-JUNCTION, WRITTEN QUDENI AND NQUTU, PICK UP AND SET DOWN PASSENGERS, TAKE THE RIGHT HAND TO JOIN R90, GO DOWN AND CROSS NSUZE BRIDGE, PICK UP AND SET DOWN PASSENGERS, GO AND PASS VULEKA, GO AHEAD AGAIN TILL STOP SIGN, TURN LEFT TO JOIN R88, GO ON AND CROSS MHLATHUZE BRIDGE, SET DOWN PASSENGERS, GO PASS KATAZA, STRAIGHT ON TILL STOP SIGN, TURN RIGHT TO JOIN R34, FROM ULUNDI, SET DOWN PASSENGERS, GO STRAIGHT TILL PASS GARAGE, TURN LEFT ON VICTORIA STREET, TURN LEFT AGAIN INTO MELMOTH TAXI RANK.
12.5	2207EP2206YH10121270 - 8.DOLWANE TO ULUNDI. FROM (NKANDLA) DOLWANE TAXI RANK, TURN LEFT TO JOIN P16/2, PICK UP AND SET DOWN PASSENGERS, GO ON TILL Y-JUNCTION WRITTEN QUDENI AND NQUTU, PICK UP AND SET DOWN PASSENGERS, TAKE THE RIGHT HAND TO JOIN R90, PICK UP AND SET DOWN PASSENGERS, GO DOWN TILL NSUZE BRIDGE, GO ON AND PASS VULEKA TILL STOP SIGN, SET DOWN PASSENGERS ONLY, TURN LEFT TO JOIN R80/3, DRIVE 1KM, TURN RIGHT TO JOIN R68, GO ON AND CROSS MHLATHUZE BRIDGE, SET DOWN PASS KATAZA, JUST AFTER KATAZA, TURN LEFT, GO STRAIGHT PASS MTHONJANENI LODGE TILL STOP SIGN, TURN LEFT TO JOIN R66, GO DOWN TURN RIGHT TILL UNDER RAILWAY BRIDGE, TURN RIGHT TO ULUNDI TAXI RANK AND NO RETURN TRIPS.
12.6	2207EP22071T10121260 - DOLWANE TO ESHOWE FROM (NKANDLA) DOLWANE TAXI RANK, TURN RIGHT TO JOIN P16/3, SET DOWN, PICK UP PASSENGERS, JUST BEFORE JOHNSONS DRIFT BRIDGE, TURN LEFT TO JOIN P15, PICK UP AND SET DOWN PASSENGERS, GO AHEAD TILL NSUZE BRIDGE, PICK AND SET DOWN PASSENGERS, CROSS IT UP TO LINDELA, AT THE STOP SIGN, SET DOWN PASSENGERS ONLY, RIGHT ON R5, GO AHEAD TILL STOP SIGN P50/2, TURN RIGHT, GO STRAIGHT AND PASS GEORGE HOTEL AT ESHOWE, TAKE LEFT TO ESHOWE TAXI RANK AND RETURN.
12.7	2207EP2207EP00121259 - DOLWANE TO NKANDLA FROM (NKANDLA) DOLWANE TAXI RANK, TURN LEFT TO JOIN PICK UP AND SET DOWN PASSENGERS R6/2, GO AHEAD TILL Y-JUNCTION, WRITTEN QUDENI AND NQUTU, TAKE THE RIGHT HAND, JOIN R90, PICK UP AND SET DOWN PASSENGERS, GO ON TILL NSUZE BRIDGE, NO PICK UP AND SET DOWN, CROSS IT GO ON AND PASS VULEKA ON THE TARRED ROAD TILL STOP SIGN, TURN RIGHT TO JOIN R80/3, GO STRAIGHT TO TOWN PASS POLICE STATION, TURN RIGHT TO NKANDLA TAXI RANK AND RETURN
12.8	2207EP2207EP00121273 - CHARTER SERVICE FROM BHEKISIZWE TAXI RANK TO POINT WITHIN THE PROVINCE OF KZN ONLY. NO PICKING UP OR SETTING DOWN OF PASSENGERS EN ROUTE.
12.9	2207EP2207GY10121268 - DOLWANE TO NQUTU FROM (NKANDLA) DOLWANE TAXI RANK, TURN LEFT TO JOIN P16/2, PICK UP SET DOWN GO ON THE Y-JUNCTION, WRITTEN QUDENI AND NQUTU, TAKE THE LEFT HAND TO JOIN P16/3, PICK UP AND SET DOWN PASSENGERS, DRIVE ON TO PASS EKOMBE POLICE STATION AND HOSPITAL, PASS QUDENI TAXI RANK, PASS MACHUWINI CLINIC, UP TO SLUTSHANA PICK UP AND SET DOWN PASSENGERS, ON THE STOP SIGN TURN LEFT TO JOIN R88, SET DOWN PASSENGERS AND GO STRAIGHT TO NQUTU, AT THE 4 WAY STOP, TURN RIGHT TO SET DOWN PASSENGERS, TURN LEFT TO NQUTU TAXI RANK AND RETURN THE SAME AS ABOVE.
12.10	2207EP2207KA10121258 - DOLWANE TO KRANSKOP FROM (NKANDLA) DOLWANE TAXI RANK, TURN RIGHT TO JOIN R16/2, PICK UP AND SET DOWN PASSENGERS TO JOHNSONS DRIFT, PICK UP AND SET DOWN PASSENGERS, CROSS THE TUGELA BRIDGE, GO UP AND PASS GOTHYOI, PICK UP AND SET DOWN PASSENGERS, TILL TO KRANSKOP, AT THE STOP SIGN TURN RIGHT TO KRANSKOP TAXI RANK AND RETURN



transport

Department:
Transport
Province of KwaZulu-Natal

GAZETTE

LGKZNG45-2022-MAR

REGION: ALL

1) Application Number: APP0137901	2) Gazette Number: LGKZNG45-2022-MAR
3) Applicant: N MTHETHWA ID NO. 5702190217089 Association: MAHLABATHINI-ULUNDI TRANS. ASSOCIATION	4) Applicant Address: P O BOX 17 MAHLABATHINI 3865
5) Existing Licence Holder: BM MTHETHWA ID NO. 4602125543081	6) Existing Licence Holder Address: P O BOX 17 MAHLABATHINI KWA-ZULU NATAL 3865
7) Type of application: DECEASED TRANSFER AND NEW OPERATING LICENCE	8) Operating Licence Number: LGKZN0803000691
9) Vehicle Type: MINIBUS	10) 1 X 15 (SEATED) + 0 (STANDING)
11) Region: ZULULAND	
12.1	2206YH21004R10051909 - ULUNDI TO DURBAN FROM ULUNDI PLAZA TAXI RANK JOIN PRINCESS MAGOGO ROAD AND JOIN R66. PROCEED LEFT ALONG R66 UNTIL JOINING DOKODWENI RAM PLAZA STRAIGHT INTO N3. PROCEED ALONG N3 UNTIL DURBAN, TURN LEFT INTO ALICE STREET AND OFF-LOAD, TURN RIGHT UMGANGI ROAD (R102) AND TURN RIGHT INTO OSBORNE TAXI RANK (DURBAN STATION) OFF-LOAD AND LOAD, PROCEED WITH STAMFORD HILL ROAD AND TURN RIGHT INTO ARGYLE STREET (M4) NORTH COAST, TURN LEFT INTO UMLANGA RIDGE INTO N2 NORTH OR PROCEED WITH M4 NORTH AND JOIN N2 NORTH AT BALLITO JUNCTION. RETURN TO ULUNDI PLAZA TAXI RANK USING THE SAME ROUTE.
12.2	2206YH2207XJ10051905 - ULUNDI TO EMPANGENI FROM ULUNDI PLAZA TAXI RANK JOIN PRINCESS MAGOGO ROAD AND PROCEED TO KIND DINIZULU HIGHWAY (R66) AND JOIN R34 AND TURN INTO BIYELA STREET TO OK TAXI RANK, OFFLOADING AND LOADING, REJOIN R84 TO MAXWELL OLD TAXI RANK LOAD AND OFF-LOAD. RETURN TO ULUNDI PLAZA TAXI RANK USING THE SAME ROUTE.
12.3	2206YH2206Y410051906 - ULUNDI TO MELMOTH FROM ULUNDI PLAZA TAXI RANK JOIN PRINCESS MAGOGO ROAD AND PROCEED TO KIND DINIZULU HIGHWAY (R66) AND JOIN R34, TURN LEFT TO MELMOTH, TURN LEFT INTO VICTORIA STREET INTO MELMOTH TAXI RANK. RETURN TO ULUNDI PLAZA TAXI RANK USING THE SAME ROUTE.
12.4	2206YH2207J510051907 - ULUNDI TO VRYHEID FROM ULUNDI PLAZA TAXI RANK JOIN PRINCESS MAGOGO ROAD AND PROCEED TO KIND DINIZULU HIGHWAY (R66). TURN LEFT INTO R34 AND PROCEED ALONG THE ROAD INTO VRYHEID AND JOIN CHURCH STREET INTO VRYHEID PLAZA TAXI RANK, OFF-LOAD AND LOAD. PROCEED TO STRETCH CRESCENT STREET DIRECT TO THE RAILWAY STATION TAXI RANK. RETURN TO ULUNDI PLAZA TAXI RANK USING THE SAME ROUTE.
12.5	2206YH22076110051908 - ULUNDI TO NONGOMA FROM ULUNDI PLAZA TAXI RANK JOIN PRINCESS MAGOGO ROAD AND PROCEED TO KIND DINIZULU HIGHWAY, TURN RIGHT INTO R66 AND PROCEED TO NONGOMA, OFF-LOAD AND LOAD. RETURN TO ULUNDI PLAZA TAXI RANK USING THE SAME ROUTE.
12.6	2206YH2209QU10051910 - ULUNDI TO MANDINI FROM ULUNDI PLAZA TAXI RANK JOIN PRINCESS MAGOGO ROAD AND JOIN R66, PROCEED UNTIL JOINING R102 AND TURN RIGHT PASSING GINGINDLOVU, TURN RIGHT INTO MANDINI ROAD AND PROCEED TO MANDINI PLAZA TAXI RANK. RETURN TO ULUNDI PLAZA TAXI RANK USING THE SAME ROUTE.
12.7	2206YH11008Z10051912 - ULUNDI TO JOHANNESBURG FROM ULUNDI PLAZA TAXI RANK JOIN PRINCESS MAGOGO ROAD AND JOIN R66 SOUTH, PROCEED AND JOIN R34 NORTH, JOIN N11 NORTH TO R23 PASSING VOLKRUST AND JOIN N8 NORTH AND TURN LEFT INTO VOSLOORUS TAXI RANK, OFFLOAD AND REJOIN N8 NORTH. JOIN M1 NORTH INTO M2 EAST TURNING INTO RISSIK STREET PROCEED AND TURN RIGHT INTO DEVILLIERS STREET AND TURN LEFT INTO WANDERERS STREET, PARK CITY TAXI RANK, OFF-LOAD AND LOAD. RETURN TO ULUNDI PLAZA TAXI RANK USING THE SAME ROUTE.
12.8	2206YH2207EP10051913 - ULUNDI TO NKANDLA FROM ULUNDI PLAZA TAXI RANK JOIN PRINCESS MAGOGO ROAD AND JOIN R66 SOUTH AND JOIN R68 NORTH. TURN LEFT INTO NKANDLA ROAD AND PROCEED TO NKANDLA TAXI RANK, OFF-LOAD AND LOAD. RETURN TO ULUNDI PLAZA TAXI RANK USING THE SAME ROUTE.
12.9	2206YH2206YH0051915 - ULUNDI TO NQUTHU VIA BABANANGO FROM ULUNDI PLAZA TAXI RANK JOIN PRINCESS MAGOGO ROAD AND JOIN R66 SOUTH AND JOIN R68 TO BABANANGO, OFF-LOAD AT BABANANGO TAXI RANK. PROCEED ALONG R68 TO NQUTHU TAXI RANK, OFF-LOAD AND LOAD. RETURN BACK TO ULUNDI PLAZA TAXI RANK USING THE SAME ROUTE.



transport

Department:
Transport
Province of KwaZulu-Natal

GAZETTE

LGKZNG45-2022-MAR

REGION: ALL

1) Application Number: APP0137903	2) Gazette Number: LGKZNG45-2022-MAR
3) Applicant: N MTHETHWA ID NO. 5702190217089 Association: MAHLABATHINI-ULUNDI TRANS. ASSOCIATION	4) Applicant Address: P O BOX 17 MAHLABATHINI 3865
5) Existing Licence Holder: BM MTHETHWA ID NO. 4602125543081	6) Existing Licence Holder Address: P O BOX 17 MAHLABATHINI KWA-ZULU NATAL 3865
7) Type of application: DECEASED TRANSFER	8) Operating Licence Number: LGKZN0803001514
9) Vehicle Type: MINIBUS	10) 1 X 13 (SEATED) + 0 (STANDING)
11) Region: ZULULAND	
12.1	2206YH2207XJ10051905 - ULUNDI TO EMPANGENI FROM ULUNDI PLAZA TAXI RANK JOIN PRINCESS MAGOGO ROAD AND PROCEED TO KIND DINIZULU HIGHWAY (R66) AND JOIN R34 AND TURN INTO BIYELA STREET TO OK TAXI RANK, OFFLOADING AND LOADING, REJOIN R84 TO MAXWELL OLD TAXI RANK LOAD AND OFF-LOAD. RETURN TO ULUNDI PLAZA TAXI RANK USING THE SAME ROUTE.
12.2	2206YH2206Y410051906 - ULUNDI TO MELMOTH FROM ULUNDI PLAZA TAXI RANK JOIN PRINCESS MAGOGO ROAD AND PROCEED TO KIND DINIZULU HIGHWAY (R66) AND JOIN R34, TURN LEFT TO MELMOTH, TURN LEFT INTO VICTORIA STREET INTO MELMOTH TAXI RANK. RETURN TO ULUNDI PLAZA TAXI RANK USING THE SAME ROUTE.
12.3	2206YH2207J510051907 - ULUNDI TO VRYHEID FROM ULUNDI PLAZA TAXI RANK JOIN PRINCESS MAGOGO ROAD AND PROCEED TO KIND DINIZULU HIGHWAY (R66). TURN LEFT INTO R34 AND PROCEED ALONG THE ROAD INTO VRYHEID AND JOIN CHURCH STREET INTO VRYHEID PLAZA TAXI RANK, OFF-LOAD AND LOAD. PROCEED TO STRETCH CRESCENT STREET DIRECT TO THE RAILWAY STATION TAXI RANK. RETURN TO ULUNDI PLAZA TAXI RANK USING THE SAME ROUTE.
12.4	2206YH22076110051908 - ULUNDI TO NONGOMA FROM ULUNDI PLAZA TAXI RANK JOIN PRINCESS MAGOGO ROAD AND PROCEED TO KIND DINIZULU HIGHWAY, TURN RIGHT INTO R66 AND PROCEED TO NONGOMA, OFF-LOAD AND LOAD. RETURN TO ULUNDI PLAZA TAXI RANK USING THE SAME ROUTE.
12.5	2206YH2209QU10051910 - ULUNDI TO MANDINI FROM ULUNDI PLAZA TAXI RANK JOIN PRINCESS MAGOGO ROAD AND JOIN R66, PROCEED UNTIL JOINING R102 AND TURN RIGHT PASSING GINGINDLOVU, TURN RIGHT INTO MANDINI ROAD AND PROCEED TO MANDINI PLAZA TAXI RANK. RETURN TO ULUNDI PLAZA TAXI RANK USING THE SAME ROUTE.
12.6	2206YH2207EP10051913 - ULUNDI TO NKANDLA FROM ULUNDI PLAZA TAXI RANK JOIN PRINCESS MAGOGO ROAD AND JOIN R66 SOUTH AND JOIN R68 NORTH. TURN LEFT INTO NKANDLA ROAD AND PROCEED TO NKANDLA TAXI RANK, OFF-LOAD AND LOAD. RETURN TO ULUNDI PLAZA TAXI RANK USING THE SAME ROUTE.
12.7	2206YH2206YH00051915 - ULUNDI TO NQUTHU VIA BABANANGO FROM ULUNDI PLAZA TAXI RANK JOIN PRINCESS MAGOGO ROAD AND JOIN R66 SOUTH AND JOIN R68 TO BABANANGO, OFF-LOAD AT BABANANGO TAXI RANK. PROCEED ALONG R68 TO NQUTHU TAXI RANK, OFF-LOAD AND LOAD. RETURN BACK TO ULUNDI PLAZA TAXI RANK USING THE SAME ROUTE.



transport

Department:
Transport
Province of KwaZulu-Natal

GAZETTE

LGKZNG45-2022-MAR

REGION: ALL

1) Application Number: APP0137908	2) Gazette Number: LGKZNG45-2022-MAR
3) Applicant: M MTHEMBU ID NO. 7709195455083 Association: ESIKHAWINI TAXI ASSOCIATION	4) Applicant Address: PO BOX 22 ESIKHAWINI 3887
5) Existing Licence Holder: DS MNGOMEZULU ID NO. 6108225680086	6) Existing Licence Holder Address: P O BOX 299 ESIKHAWINI KWAZULU NATAL 3887
7) Type of application: NORMAL TRANSFER	8) Operating Licence Number: LGKZN0703001674
9) Vehicle Type: MINIBUS	10) 1 X 15 (SEATED) + 0 (STANDING)
11) Region: KING CETS HWAYO	
12.1	2207YW2207W300050655 - ESIKHAWINI (MPEMBENI) TO RICHARDS BAY DEPART ESIKHAWINI TAXI RANK, TURN RIGHT INTO MTHOMBONI ROAD, CARRY STRAIGHT ACROSS MDLEBE MPUMA ROBOTS ALONG D87 TO MPEMBENI (LEXON TEA ROOM), TURN BACK ALONG D87, STRAIGHT DOWN THE B10 (P106), PAST MADLANKALA, TURN RIGHT INTO R34 (JOHN ROSS PARKWAY), TURN LEFT INTO WEST CENTRAL ARTERIAL, CARRY STRAIGHT TO BULLION BOULEVARD, THEN LEFT INTO TAXI CITY RANK RICHARDSBAY ALONG THE SAME ROUTE.
12.2	2207YW2207W300050647 - ESIKHAWINI TO RICHARDSBAY DEPART ESIKHAWINI TAXI RANK, TURN LEFT INTO MTHOMBONI ROAD, RIGHT INTO MDLEBE MPUMA (EAST), INTO MELONI (P106). CARRY STRAIGHT DOWN THE B10 (P106), PAST MADLANKALA, TURN RIGHT INTO R34 (JOHN ROSS PARKWAY), TURN LEFT WEST CENTRAL ARTERIAL CARRY STRAIGHT INTO BULLION BOULEVARD, THEN TURN LEFT INTO TAXI CITY RANK RICHARDSBAY, RETURN ALONG THE SAME ROUTE.
12.3	2207YW2207XJ00050654 - ESIKHAWINI TO EMPANGENI LOT63 DEPART ESIKHAWINI RANK, TURN LEFT INTO MTHOMBONI ROAD, STRAIGHT INTO D1567, TURN RIGHT INTO N2, LEFT INTO R34 (JOHN ROSS PARKWAY), STRAIGHT INTO MAIN ROAD, OFF LOADING AT SPEEDY, TURN LEFT INTO PRESIDENT SWART AVENUE, OFF LOADING AT CENTRAL PARK, TOTAL GARAGE, TURN RIGHT INTO MAXWELL STREET, THEN LEFT INTO LOT63 TAXI RANK EMPANGENI AND RETURN ALONG THE SAME ROUTE.
12.4	2207YW2207W300050648 - ESIKHAWINI TO RICHARDS BAY VIA ALTON 2. DEPART ESIKHAWINI RANK, LEFT INTO MTHOMBONI ROAD, RIGHT INTO MDLEBE MPUMA (EAST), INTO MELONI (P106), CARRY ON STRAIGHT DOWN THE B10 (P106), PAST MADLANKALA, TURN RIGHT INTO R34 (JOHN ROSS PARKWAY), TURN RIGHT INTO ALUMINA ALLEE, 100 METRES AWAY FROM THE ROAD, OFF LOADING AT BUS STOP (MARINGINI), RETURN. STRAIGHT ACROSS ALUMINA ALLEE, OFF LOADING AT AMALGAMATED, ENGINE GARAGE, IKHWEZI DEPORT BELL, SHELL GARAGE, ZCBF, DOLLAR DRIVE, TURN RIGHT AND LEFT INTO BULLION BOULEVARD AND TURN LEFT INTO TAXI RANK RICHARDSBAY, AND RETURN ALONG THE SAME ROUTE.
12.5	2207YW2207XJ00050650 - ESIKHAWINI TO EMPANGENI RAIL DEPART ESIKHAWINI RANK, TURN LEFT INTO MTHOMBONI ROAD, CARRY STRAIGHT INTO D1567, TURN RIGHT INTO N2 (FREEWAY), TURN LEFT INTO R34 (JOHN ROSS PARKWAY), STRAIGHT INTO TANNER ROAD, OFF LOADING AT KENTUCKY, POST OFFICE, EMRICMOTORS AND TURN LEFT INTO B RANK, OFF LOADING THEN TURN INTO MAIN ROAD, TURN LEFT AND RIGHT GRANTHAM HIGHWAY, BACK INTO R34, TURN RIGHT INTO MAXWELL STREET, THEN LEFT INTO LOT63 TAXI RANK, TURN RIGHT INTO N2 (NGOYA X ROADS) STRAIGHT TO EMPANGNI CIRCLE, LEFT INTO TANNER ROAD, THEN RIGHT INTO B-RANK, TURN RIGHT INTO TANNER ROAD, TURN LEFT INTO R34, RIGHT INTO MAXWELL STREET, LEFT INTO LOT63, TAXI RANK EMPANGENI AND RETURN ALONG THE SAME ROUTE.
12.6	2207YW2207XJ00050657 - ESIKHAWINI (PORT DUNFORD) TO EMPANGENI DEPART ESIKHAWINI RANK TO PORT DUNFORD, ALONG D537 TO KWAMOLI TEA ROOM AND TURN BACK ALONG D537, TURN LEFT INTO D1597, STRAIGHT TO MASONGO X ROADS, TURN LEFT INTO MDLEBE MPUMA, RIGHT INTO MELONI (P106), CARRY STRAIGHT DOWN THE B10 (P106), PAST MADLANKALA, TURN LEFT INTO R34 (JOHN ROSS PARKWAY), TURN LEFT INTO TANNER ROAD, OFFLOADING AT KENTUCKY, POST OFFICE, EMRIC MOTORS, LEFT INTO B-RANK, BACK INTO MAIN ROAD, LEFT AND RIGHT INTO GRANTAM HIGHWAY, TURN RIGHT INTO MAXWELL STREET, THEN LEFT INTO LOT 63 TAXI RANK EMPANGNI, AND RETURN ALONG THE SAME ROUTE.
12.7	2207YW21004R10050659 - ESIKHAWINI TO DURBAN DEPART ESIKHAWINI RANK, CARRY STRAIGHT INTO D1567, TURN LEFT INTO N2 FREEWAY, CARRY ON STRAIGHT AND TURN RIGHT INTO ARGYLE ROAD, TURN LEFT INTO UMGENI ROAD, TURN RIGHT INTO LEOPOLD STREET, OFF LOADING AT DURBAN STATION, CARRY STRAIGHT TO MARKET STREET, OFF LOADING AT BEREA NEW MARKET DURBAN, RETURN ALONG THE SAME ROUTE.



transport

Department:
Transport
Province of KwaZulu-Natal

GAZETTE

LGKZNG45-2022-MAR

REGION: ALL

1) Application Number: APP0137909	2) Gazette Number: LGKZNG45-2022-MAR
3) Applicant: M MTHEMBU ID NO. 7709195455083 Association: ESIKHAWINI TAXI ASSOCIATION	4) Applicant Address: PO BOX 22 ESIKHAWINI 3887
5) Existing Licence Holder: DS MNGOMEZULU ID NO. 6108225680086	6) Existing Licence Holder Address: P O BOX 299 ESIKHAWINI KWAZULU NATAL 3887
7) Type of application: NORMAL TRANSFER	8) Operating Licence Number: LGKZN0703001673
9) Vehicle Type: MINIBUS	10) 1 X 15 (SEATED) + 0 (STANDING)
11) Region: KING CETS HWAYO	
12.1	2207YW2207W300050655 - ESIKHAWINI (MPEMBENI) TO RICHARDS BAY DEPART ESIKHAWINI TAXI RANK, TURN RIGHT INTO MTHOMBONI ROAD, CARRY STRAIGHT ACROSS MDLEBE MPUMA ROBOTS ALONG D87 TO MPEMBENI (LEXON TEA ROOM), TURN BACK ALONG D87, STRAIGHT DOWN THE B10 (P106), PAST MADLANKALA, TURN RIGHT INTO R34 (JOHN ROSS PARKWAY), TURN LEFT INTO WEST CENTRAL ARTERIAL, CARRY STRAIGHT TO BULLION BOULEVARD, THEN LEFT INTO TAXI CITY RANK RICHARDSBAY ALONG THE SAME ROUTE.
12.2	2207YW2207W300050647 - ESIKHAWINI TO RICHARDSBAY DEPART ESIKHAWINI TAXI RANK, TURN LEFT INTO MTHOMBONI ROAD, RIGHT INTO MDLEBE MPUMA (EAST), INTO MELONI (P106). CARRY STRAIGHT DOWN THE B10 (P106), PAST MADLANKALA, TURN RIGHT INTO R34 (JOHN ROSS PARKWAY), TURN LEFT WEST CENTRAL ARTERIAL CARRY STRAIGHT INTO BULLION BOULEVARD, THEN TURN LEFT INTO TAXI CITY RANK RICHARDSBAY, RETURN ALONG THE SAME ROUTE.
12.3	2207YW2207XJ00050654 - ESIKHAWINI TO EMPANGENI LOT63 DEPART ESIKHAWINI RANK, TURN LEFT INTO MTHOMBONI ROAD, STRAIGHT INTO D1567, TURN RIGHT INTO N2, LEFT INTO R34 (JOHN ROSS PARKWAY), STRAIGHT INTO MAIN ROAD, OFF LOADING AT SPEEDY, TURN LEFT INTO PRESIDENT SWART AVENUE, OFF LOADING AT CENTRAL PARK, TOTAL GARAGE, TURN RIGHT INTO MAXWELL STREET, THEN LEFT INTO LOT63 TAXI RANK EMPANGENI AND RETURN ALONG THE SAME ROUTE.
12.4	2207YW2207W300050648 - ESIKHAWINI TO RICHARDS BAY VIA ALTON 2. DEPART ESIKHAWINI RANK, LEFT INTO MTHOMBONI ROAD, RIGHT INTO MDLEBE MPUMA (EAST), INTO MELONI (P106), CARRY ON STRAIGHT DOWN THE B10 (P106), PAST MADLANKALA, TURN RIGHT INTO R34 (JOHN ROSS PARKWAY), TURN RIGHT INTO ALUMINA ALLEE, 100 METRES AWAY FROM THE ROAD, OFF LOADING AT BUS STOP (MARINGINI), RETURN. STRAIGHT ACROSS ALUMINA ALLEE, OFF LOADING AT AMALGAMATED, ENGINE GARAGE, IKHWEZI DEPORT BELL, SHELL GARAGE, ZCBF, DOLLAR DRIVE, TURN RIGHT AND LEFT INTO BULLION BOULEVARD AND TURN LEFT INTO TAXI RANK RICHARDSBAY, AND RETURN ALONG THE SAME ROUTE.
12.5	2207YW2207XJ00050650 - ESIKHAWINI TO EMPANGENI RAIL DEPART ESIKHAWINI RANK, TURN LEFT INTO MTHOMBONI ROAD, CARRY STRAIGHT INTO D1567, TURN RIGHT INTO N2 (FREEWAY), TURN LEFT INTO R34 (JOHN ROSS PARKWAY), STRAIGHT INTO TANNER ROAD, OFF LOADING AT KENTUCKY, POST OFFICE, EMRICMOTORS AND TURN LEFT INTO B RANK, OFF LOADING THEN TURN INTO MAIN ROAD, TURN LEFT AND RIGHT GRANTHAM HIGHWAY, BACK INTO R34, TURN RIGHT INTO MAXWELL STREET, THEN LEFT INTO LOT63 TAXI RANK, TURN RIGHT INTO N2 (NGOYA X ROADS) STRAIGHT TO EMPANGNI CIRCLE, LEFT INTO TANNER ROAD, THEN RIGHT INTO B-RANK, TURN RIGHT INTO TANNER ROAD, TURN LEFT INTO R34, RIGHT INTO MAXWELL STREET, LEFT INTO LOT63, TAXI RANK EMPANGENI AND RETURN ALONG THE SAME ROUTE.
12.6	2207YW2207XJ00050657 - ESIKHAWINI (PORT DUNFORD) TO EMPANGENI DEPART ESIKHAWINI RANK TO PORT DUNFORD, ALONG D537 TO KWAMOLI TEA ROOM AND TURN BACK ALONG D537, TURN LEFT INTO D1597, STRAIGHT TO MASONGO X ROADS, TURN LEFT INTO MDLEBE MPUMA, RIGHT INTO MELONI (P106), CARRY STRAIGHT DOWN THE B10 (P106), PAST MADLANKALA, TURN LEFT INTO R34 (JOHN ROSS PARKWAY), TURN LEFT INTO TANNER ROAD, OFFLOADING AT KENTUCKY, POST OFFICE, EMRIC MOTORS, LEFT INTO B-RANK, BACK INTO MAIN ROAD, LEFT AND RIGHT INTO GRANTAM HIGHWAY, TURN RIGHT INTO MAXWELL STREET, THEN LEFT INTO LOT 63 TAXI RANK EMPANGNI, AND RETURN ALONG THE SAME ROUTE.
12.7	2207YW21004R10050659 - ESIKHAWINI TO DURBAN DEPART ESIKHAWINI RANK, CARRY STRAIGHT INTO D1567, TURN LEFT INTO N2 FREEWAY, CARRY ON STRAIGHT AND TURN RIGHT INTO ARGYLE ROAD, TURN LEFT INTO UMGENI ROAD, TURN RIGHT INTO LEOPOLD STREET, OFF LOADING AT DURBAN STATION, CARRY STRAIGHT TO MARKET STREET, OFF LOADING AT BEREA NEW MARKET DURBAN, RETURN ALONG THE SAME ROUTE.



transport

Department:
Transport
Province of KwaZulu-Natal

GAZETTE

LGKZNG45-2022-MAR

REGION: ALL

1)	Application Number: APP0137925	2)	Gazette Number: LGKZNG45-2022-MAR
3)	Applicant: MW MASANGO ID NO. 5311115621084 Association: MANDINI-SUNDUMBILI AND TUGELA TAXI O.A	4)	Applicant Address: P.O. BOX 31 SUNDUMBILI 4491
5)	Existing Licence Holder: NOT APPLICABLE ID NO. NOT APPLICABLE	6)	Existing Licence Holder Address: NOT APPLICABLE
7)	Type of application: NEW OPERATING LICENCE	8)	Operating Licence Number: LGKZN0903000176
9)	Vehicle Type: MINIBUS	10)	1 X 15 (SEATED) + 0 (STANDING)
11)	Region: ILEMBE		
12.1	<p>2206WA2206W900047517 - MANDINI TAXI RANK TO NONGOMA</p> <p>FROM MANDINI TAXI RANK USE THE OUTWARDS ROUTES AS STATED IN ROUTE2 ABOVE THEN ALONG R66 BECOMING KING DINIZULU HIGHWAY IN ULUNDI WHICH CHANGES BACK TO R66 AFTER PASSING ULUNDI, THEN IN NONGOMA STILL ALONG THE SAME ROUTE TURN LEFT INTO NONGOMA TAXI RANK.</p> <p>REVERSE ROUTE.</p> <p>FROM NONGOMA TAXI RANK TURN RIGHT INTO R66 THEN PROCEED STRAIGHT TO THE STARTING POINT USING THE SAME FORWARD ROUTE.</p>		
12.2	<p>2206WA2202H110047518 - MANDINI TO EMPANGENI</p> <p>FROM MANDINI TAXI RANK EITHER DRIVE ALONG ROAD NO. P459 THEN JOIN ROAD NO. 258 TOWARDS R102 NORTHWARDS OR DRIVE ALONG ROAD NO. P459 BECOMING WHITE STREET AT ISITHEBE AND PROCEED ALONG AS DETAILED ABOVE IN ROUTE2 TOWARDS R102. AT EMPANGENI R102 BECOMES GRANTHAM HIGHWAY THEN TURN RIGHT TOWARDS FOURTH AVENUE CIRCLE THEN LEFT AND DRIVE ALONG TANNER ROAD THEN RIGHT INTO A DRIVE-WAY WHICH LEADS TO EMPANGENI TAXI RANK A AND FINALLY LEFT INTO A LONG DISTANCE TAXI RANK.</p> <p>REVERSE ROUTE.</p> <p>FROM EMPANGENI TAXI RANK JOIN TANNER ROAD THEN TURN LEFT AND DRIVE INTO FOURTH AVENUE CIRCLE AND PROCEED ALONG R102, USE THE SAME FORWARD ROUTE TO DRIVE BACK TO THE STARTING POINT.</p>		
12.3	<p>2206WA1205GJ10047523 - MANDINI TO STANGER</p> <p>FROM MANDINI TAXI RANK MAKE USE OF OUTWARD ROUTES AS DETAILED IN ROUTE1 ABOVE THEN AT AN INTERSECTION OF R102 AND BLYTHEDALE BEACH IN STANGER TURN RIGHT INTO LINK STREET AND RIGHT AGAIN JOINING BALCOMB STREET THEN LEFT INTO STANGER TAXI RANK. RETURN USING THE SAME ROUTE</p>		
12.4	<p>2206WA2206LS10047529 - MANDINI TAXI RANK TO DURBAN TAXI RANK</p> <p>FROM MANDINI TAXI RANK PROCEED ALONG AN OUTWARD ROAD FROM THE RANK THEN TURN RIGHT INTO ROAD NO. P459, DRIVE ALONG THEN TURN LEFT INTO ROAD NO. 258 THEN PROCEED ONTO AN ON RAMP TO R102, TURN LEFT SOUTHWARDS ALONG R102. AT STANGER TURN LEFT INTO BLYTHEDALE BEACH DRIVE ALONG R74 AND THEN JOIN INTO N2 FREEWAY. PROCEED ALONG N2 FREEWAY AND TURN LEFT AT UMHLANGA INTO M1 LEFT INTO M4, THEN PROCEED TOWARDS THE CITY CENTRE ALONG M4 AND TURN RIGHT INTO M17W ARGYLE ROAD THEN LEFT INTO R102 UMGENI ROAD. PROCEED ALONG AND TURN RIGHT INTO LEOPOLD STREET THEN LEFT MARKET ROAD AND THEN JOIN WILLIAMS ROAD. TURN RIGHT INTO SMITH STREET THEN RIGHT INTO WARWICK AVENUE. RIGHT INTO ALICE STREET AND THEN LEFT INTO ALBERT STREET AND PARK ON THE RIGHT INTO THE TEACHER'S CENTRE TAXI RANK.</p> <p>ALTERNATIVE ROUTE</p> <p>FROM MANDINI TAXI RANK PROCEED AS STATED ABOVE IN ROUTE1. ALONG ROAD NO. 258 TURN RIGHT INTO N2 FREEWAY DRIVE ALONG AND AT E.B. CLOETE JUNCTION TURN LEFT INTO N3 TOWARDS EAST THEN JOIN OLD DUTCH ROAD BECOMING ALICE STREET THEN RIGHT INTO MARKET ROAD PROCEED ALONG AND DROP OFF PASSENGERS AT BEREA STATION THEN PROCEED ALONG WILLIAMS ROAD AND TURN RIGHT INTO SMIT STREET AND PROCEED AS STATED ABOVE TO THE FINAL DESTINATION.</p> <p>RETURN ROUTE</p> <p>FROM TEACHER'S CENTRE TAXI RANK EITHER RIGHT INTO UMGENI ROAD TURN RIGHT INTO LEOPOLD STREET AND JOIN CANONGATE ROAD THEN PROCEED STRAIGHT INTO N3 FREEWAY AND DRIVE BACKWARDS USING THE SAME FORWARD ROUTE AS STATED ABOVE OR DRIVE ALONG UMGENI ROAD THEN PROCEED AS STATED IN THE FORWARD ROUTE ABOVE.</p>		
12.5	<p>2206WA2100DX10047487 - MANDINI TAXI RANK TO MELMOTH TAXI RANK</p> <p>FROM MANDINI TAXI RANK USE THE OUTWARD ROUTES AS STATED IN ROUTE2 ABOVE THEN ALONG R66/ R34 MELMOTH BECOMING PIET RETIEF STREET TURN RIGHT INTO VICTORIA STREET AND THEN TURN LEFT INTO MELMOTH TAXI RANK.</p> <p>FROM MELMOTH TAXI RANK TURN RIGHT INTO VICTORIA STREET AND LEFT INTO PIET RETIEF STREET BECOMING R66 PROCEED ALONG BACKWARDS TO THE STARTING POINT USING THE SAME FORWARD ROUTE.</p>		
12.6	<p>2206WA22076I10047489 - MANDINI TAXI RANK TO ULUNDI TAXI RANK</p> <p>FROM MANDINI TAXI RANK USE THE OUTWARD ROUTES AS STATED IN ROUTE2 ABOVE THEN ALONG R66/ R34 BECOMING R66 WHICH CHANGES INTO KING DINIZULU HIGHWAY IN ULUNDI TURN RIGHT INTO PRINCESS MAGOGO STREET THEN LEFT INTO ULUNDI TAXI RANK.</p> <p>REVERSE ROUTE.</p> <p>FROM ULUNDI TAXI RANK TURN RIGHT INTO PRINCESS MAGOGO STREET THEN LEFT INTO KING DINIZULU HIGHWAY BECOMING R66 THEN DRIVE BACKWARDS ALONG THE SAME FORWARD ROUTE.</p>		



transport

Department:
Transport
Province of KwaZulu-Natal

GAZETTE

LGKZNG45-2022-MAR

REGION: ALL

12.7	<p>2206WA22071T10047514 - MANDINI TO ESHOWE</p> <p>FROM MANDINI TAXI RANK TURN LEFT INTO ROAD NO. R459 BECOMING WHITE STREET AT ISITHEBE WHICH ALSO CHANGES INTO ROAD NO. P265, PROCEED ALONG AND TURN LEFT AND JOIN R102. TURN LEFT AND PROCEED ALONG R66, TURN LEFT INTO ROAD NO. P323 BECOMING JOHN ROSS HIGHWAY THEN RIGHT INTO OSBORNE ROAD AND INTO A ROAD WHICH LEADS TO ESHOWE TAXI RANK.</p> <p>ALTERNATIVE ROUTE: FROM MANDINI TAXI RANK TURN RIGHT INTO ROAD NO.459 TURN LEFT INTO ROAD NO. 258 PROCEED STRAIGHT AND TURN LEFT INTO R102 THEN DRIVE ALONG AS STATED ABOVE TO THE FINAL DESTINATION.</p> <p>ALTERNATIVELY: DRIVE ALONG ROAD NO.258 AND TURN LEFT INTO N2 FREE WAY THEN LEFT INTO R66 ESHOWE DIRECTION AND PROCEED ALONG R66 THEN LEFT TURN INTO KANGELA ROAD AND LEFT TURN IN TO MANGOSUTHU BUTHELEZI DRIVE AND LEFT INTO OSBORNE ROAD THEN RIGHT INTO A ROAD WHICH LEADS TO ESHOWE TAXI RANK.</p> <p>REVERSE ROUTE: FROM ESHOWE TAXI RANK TURN LEFT INTO MAIN ROAD THEN RIGHT INTO JOHN ROSS HIGHWAY BECOMING ROAD NO. R23 AND THEN DRIVE BACKWARDS USING THE SAME FORWARD ROUTE OR FROM JOHN ROSS HIGHWAY PROCEED INTO OSBORNE ROAD, THEN RIGHT INTO MANGOSUTHU BUTHELEZI DRIVE AND RIGHT INTO KANGELA ROAD THEN RIGHT INTO R66 AND DRIVE BACKWARDS USING THE SAME FORWARD ROUTE.</p>
12.8	<p>2206WA2206W900047516 - MANDINI TAXI RANK TO MTUBATUBA TAXI RANK</p> <p>FROM MANDINI TAXI RANK USE THE OUTWARD ROUTES MENTIONED IN ROUTE 2 ABOVE THEN ALONG ROAD NO. 258 TURN LEFT AND PROCEED ALONG N2 FREE WAY. DRIVE ALONG N2 AND AFTER PASSING KWAMSANE TOWNSHIP TURN RIGHT INTO ROAD NO. R237/ R618 PROCEED ALONG THEN TURN LEFT INTO RIVERVIEW ROAD AND THEN RIGHT INTO INYATHI ROAD RIGHT AGAIN INTO INKOSI MTUBATUBA ROAD THEN PROCEED STRAIGHT TO THE TAXI RANK.</p> <p>RETURN ROUTE FROM MTUBATUBA TAXI RANK DRIVE ALONG INKOSI MTUBATUBA ROAD THE TURN LEFT INTO INYATHI ROAD AND THEN DRIVE BACKWARDS USING THE SAME FORWARD ROUTE.</p>
12.9	<p>2206WA2209QT00047515 - UNIVERSITY PARK TO REKENS/ISITHEBE, SUNDUMBILI TO ISITHEBE INDUSTRIAL AREA</p> <p>FROM MANDINI TAXI RANK DRIVE ALONG AS DETAILED IN ROUTE 2 ABOVE THEN AT ISITHEBE TURN LEFT INTO BLUE STREET THEN GO ALONG GREEN STREET THEN DRIVE ALONG ALL THE MAIN STREETS SUCH AS YELLOW STREET, BROWN STREET, ORANGE STREET AND RED STREET.</p> <p>RETURN ROUTE FROM AGREED UPON PICK-UP POINTS IN ISITHEBE INDUSTRIAL AREA DRIVE ALONG ALL MAIN STREETS BACK TO THE STARTING POINT USING THE SAME FORWARD ROUTE.</p>
12.10	<p>2206WA2207XJ10047520 - MANDINI TAXI RANK TO EMPANGENI TAXI RANK</p> <p>FROM MANDINI TAXI RANK TO EMPANGENI TAXI RANK, TURN RIGHT FROM MANDINI ROBOT, TURN LEFT INTO R102 (N2), TURN RIGHT USING TANNER ROAD TO EMPANGENI TAXI RANK DROP OFF AND PICK UP AT THE RANK, BACK TO MANDINI USING THE SAME ROUTE</p>
12.11	<p>2206WA22074410047527 - MANDINI TAXI RANK TO MKUZE TAXI RANK</p> <p>FROM MANDINI TAXI RANK MAKE USE OF OUTWARDS ROUTES AS DETAILED IN ROUTES 8 & 9 ABOVE, THEN ALONG R102 PROCEED ALONG AS STATED IN ROUTE 14 ABOVE AND ARRIVE AT MKUZE TAXI RANK.</p>



transport

Department:
Transport
Province of KwaZulu-Natal

GAZETTE

LGKZNG45-2022-MAR

REGION: ALL

1) Application Number: APP0137933	2) Gazette Number: LGKZNG45-2022-MAR
3) Applicant: NN MBATHA ID NO. 8701025694089 Association: NOT AVAILABLE	4) Applicant Address: P.O BOX 582 EMONDLLO 3105
5) Existing Licence Holder: NOT APPLICABLE ID NO. NOT APPLICABLE	6) Existing Licence Holder Address: NOT APPLICABLE
7) Type of application: NEW OPERATING LICENCE	8) Operating Licence Number: NOTAVAILABLE
9) Vehicle Type: MIDIBUS	10) 1 X 22 (SEATED) + 0 (STANDING)
11) Region: UTHUKELA	
12.1	<p>KZPRERC2858868 - SCHOLARS AND THEIR PERSONAL EFFECTS: NO.B931 EMONDLLO TO VRYHEID PUBLIC SCHOOL STARTING POINT: HOUSE NO.B931 EMONDLLO, TURN ON SHENGE STREET AND TURN RIGHT ON GOBINSIMBI STREET AND THEN STRAIGHT TO C SECTION, THEN TURN LEFT PICK-UP (2) CHILDREN AT KWABUTHLEZI HOME, THEN PROCEED TO MSOMI HOME, PICK UP (8) CHILDREN, THEN PROCEED TO TURN RIGHT ON THE DIRT ROAD AND PICK-UP (8) CHILDREN FROM MNCUBE HOME, THEN PROCEED ON THE SAME ROAD AND PICK-UP (2) CHILDREN FROM GUMBI HOME, THEN PROCEED TO TURN LEFT TO JOIN THE MAIN ROAD LEAVING EMONDLLO, THEN PROCEED TO TURN LEFT AT ENSEKA PICK-UP (3) CHILDREN AT MLOTSHWA THEN TURN AROUND, TURN RIGHT, THEN TURN LEFT TO JOIN 84 MELMOTH ROAD, THEN PROCEED UNTIL I REACH THE VRYHEID TOWN, TURN LEFT ON SOUTH STREET, THEN RIGHT ON LANDROST STREET, DROP OFF AT NARDINI CONVENT SCHOOL DROP OFF (8), PROCEED ON THE SAME STREET, UNTIL I REACH UTRECHT STREET DROP OFF CHILDREN AT LADYBIRD PRE-PRIMARY SCHOOL DROP OFF (4) TURN LEFT ON TO REPUBLIC STREET, DROP-OFF CHILDREN AT KOKKEWIET DROP OFF (8) CHILDREN, THEN PROCEED TO VRYHEID PUBLIC SCHOOL DROP-OFF (11). IN THE AFTERNOON USE THE SAME ROUTE TO PICK UP AND DROP OFF CHILDREN AT HOME.</p>



transport

Department:
Transport
Province of KwaZulu-Natal

GAZETTE

LGKZNG45-2022-MAR

REGION: ALL

1) Application Number: APP0137934	2) Gazette Number: LGKZNG45-2022-MAR
3) Applicant: NN MBATHA ID NO. 8701025694089 Association: NOT AVAILABLE	4) Applicant Address: P.O BOX 582 EMONDLLO 3105
5) Existing Licence Holder: NOT APPLICABLE ID NO. NOT APPLICABLE	6) Existing Licence Holder Address: NOT APPLICABLE
7) Type of application: NEW OPERATING LICENCE	8) Operating Licence Number: NOTAVAILABLE
9) Vehicle Type: MIDIBUS	10) 1 X 22 (SEATED) + 0 (STANDING)
11) Region: UTHUKELA	
12.1	<p>KZPRERC2858819 - SCHOLARS AND THEIR PERSONAL EFFECTS: NO.A279 EMONDLLO DUMA STREET TO JOY LAND PRE-SCHOOL STARTING POINT HOUSE NO.A279 EMONDLLO DUMA STREET GO DOWN THE ROAD TURN RIGHT AVENUE AT THE NEXT CORNER PICK-UP 3 KIDS, TURN RIGHT ON GOBINSIMBI STREET GO UP STRAIGHT ON THE FOURTH AVENUE TURN RIGHT AT HOUSE NO.4538 PICK-UP 2 KIDS, GO TO NEXT CORNER TURN LEFT TO NZIMA STREET AT HOUSE NO.A671 PICK-UP 5 KIDS, GO UP STRAIGHT TURN RIGHT TO DUMA STREET AT HOUSE NO.A741 1 KID, PASS LUTHERAN CHURCH TURN LEFT TO NEXT AVENUE AT HOUSE NO.A43 PICK-UP 2 KIDS GO DOWN AVENUE TURN TO GOBINSIMBI STREET, PASS KHONDLO SECONDARY SCHOOL AT THE CORNER HOUSE NO.A324 PICK-UP 2 KIDS, CONTINUE ON GOBINSIMBI STREET AT HOUSE NO.A439 PICK-UP 2 KIDS GO UP STRAIGHT TURN RIGHT TO DR MAVIS DRIVE AT HOUSE NO.81872 PICK-UP 3 KIDS CONTINUE ON DR MAVIS DRIVE AT HOUSE NO.81863 PICK-UP 2 KIDS THEN MAKE A U-TURN TO JOIN GOBINSIMBI ROAD TURN LEFT TO 6TH AVENUE GO STRAIGHT PASSING OK MINI MARKET TO JOIN R4 TO VRYHEID TOWN PASSING LNKAMANA ABBAY TO THE LAKESIDE CROSS CONTINUE WITH R4 TO JOIN ROAD PASSING SOUTH STREET TURN LEFT TO REPUBLIC STREET DROP OFF KIDS AT CARE BEAR, PASS STANDARD BANK AT LADY BIRDS DROP OFF KIDS, LAST STOP IS JOY LAND PRE-SCHOOL DROP OFF. IN THE AFTERNOON THE WAY BACK IS SAME.</p>



transport

Department:
Transport
Province of KwaZulu-Natal

GAZETTE

LGKZNG45-2022-MAR

REGION: ALL

1) Application Number: APP0137941	2) Gazette Number: LGKZNG45-2022-MAR
3) Applicant: KT KUNENE ID NO. 7206210491086 Association: OSIZWENI TAXI ASSOCIATION	4) Applicant Address: P O BOX 1848 OSIZWENI KWAZULU-NATAL 2940
5) Existing Licence Holder: NOT APPLICABLE ID NO. NOT APPLICABLE	6) Existing Licence Holder Address: NOT APPLICABLE
7) Type of application: NEW OPERATING LICENCE	8) Operating Licence Number: LGKZN0103000612
9) Vehicle Type: MINIBUS	10) 1 X 14 (SEATED) + 0 (STANDING)
11) Region: AMAJUBA	
12.1	2100F52100F500047716 - OSIZWENI TO NEWCASTLE (A) OSIZWENI TAXI ASSOCIATION ROUTES TO NEWCASTLE STARTING POINTS 1. FROM SECTION C OSIZWENI (BOB'S SHOPPING COMPLEX). (A) TURN LEFT TO KHUZANI SHOPPING COMPLEX ON THE INTERSECTION TURN LEFT TO MSOMI, PROCEED AND TURN RIGHT TO MAKHANYA ROAD, PROCEED TILL INTERSECTION AND TURN RIGHT FIVE STAR SHOPPING CENTRE, TURN LEFT TO XOLANI HIGH SCHOOL ROAD, PROCEED TILL INTERSECTION AND TURN RIGHT TO EMPOMPINI CENTRE THEN TURN LEFT TO (R84) NEWCASTLE ROAD. (B) TURN RIGHT TO LONG HOMES AREA, PROCEED AND TURN LEFT TO TOPRANK, PROCEED UNTIL VALLEY CAFE INTERSECTION AND TURN RIGHT TO POLICE STATION ROAD AND ON THE INTERSECTION TURN LEFT TOWARD SIX, ZAMAZAMA, PROCEED TILL MAKHASANA INTERSECTION AND TURN RIGHT, PROCEED AND TURN LEFT TO EMPOMPINI, TURN LEFT TO (R84) NEWCASTLE ROAD. (C) PROCEED TO OSIZWENI HIGH SCHOOL TURN LEFT AND TURN RIGHT TO TOP RANK, PROCEED TILL VALLEY CAFE INTERSECTION, PROCEED TILL EGAGASINI GENERAL DEALER, PHUMLA MQASHI GENERAL DEALER, MAKHASANA GENERAL DEALER PROCEED AND TURN LEFT TO EMPOMPINI AREA AND TURN LEFT TO (R84) NEWCASTLE ROAD. TO NEWCASTLE (A) PROCEED FROM MATHUKUSA INTERSECTION WITH (R84) NEWCASTLE ROAD TILL N11 (NATIONAL ROAD) TURN TO LEFT TO N11 THEN TURN RIGHT TO LADYSMITH ROAD, ALLEN STREET AND TURN LEFT TO KIRKLAND STREET TURN RIGHT TO VOORTREKKER AND TO NEWCASTLE TERMINUS AND RETURN. (B) PROCEED FROM MATHUKUSA INTERSECTION WITH (R84) NEWCASTLE ROAD TILL INTERSECTION TURN RIGHT TO N11 (NATIONAL ROAD) AND PROCEED TILL THE LEFT OFF-RAMP TO ALBERT WESSEL DRIVE AND PROCEED TO THE THIRD INTERSECTION AND TURN RIGHT TO LADYSMITH ROAD, ALLEN STREET AND TURN LEFT TO EITHER MURCHISON OR KIRKLAND STREET TURN RIGHT TO VOORTREKKER ROAD TO NEWCASTLE TERMINUS AND RETURN ALONG THE RESERVE ROUTE TO OSIZWENI. CONDITIONS: NO PICKING UP OR DROPPING OFF ON THE N34 AND N11.
12.2	2100F52100F500047717 - NEWCASTLE SUBURBS (EMAKHISINI) TO NEWCASTLE NEWCASTLE SUBURBS (EMAKHISINI) ROUTES CONDITIONS: PASSENGERS ARE LOADED AND OFF-LOADED ANYWHERE AT THEIR REQUEST STARTING POINT NEWCASTLE TERMINUS FROM TERMINUS TURN LEFT TO VOORTREKKER ROAD AND TURN LEFT TO ALLEN STREET, PROCEED UNTIL DRAKENSBURG ROAD INTERSECTION AND TURN RIGHT TO DRAKENSBURG ROAD, PROCEED AND TURN LEFT TO TUGELA DRIVE AND TURN RIGHT TO VON ECK STREET, TURN LEFT TO AQUA-MARINE STREET AND TURN RIGHT TO AMETHYS STREET TURN RIGHT TO DRAKENSBURG ROAD, ON THE INTERSECTION TURN RIGHT TO VICTORIA ROAD, PROCEED TILL HARDWICK STREET INTERSECTION AND TURN RIGHT TO MURCHISON ON THE SECOND INTERSECTION TURN RIGHT TO VOORTREKKER STREET, PROCEED TILL NEWCASTLE TERMINUS.
12.3	2100F52100F500047724 - NEWCASTLE TO VRYHEID FROM SIZWE TAXI RANK IN NEWCASTLE JOIN VOORTREKKER STREET LEFT INTO MURCHISON STREET RIGHT INTO ALLEN STREET CONTINUE ALONG LADYSMITH ROAD, LEFT INTO R23 RIGHT INTO UTRECHT ROAD RIGHT INTO R34 LEFT AT BLOOD RIVER TO R84 INTO VRYHEID CONTINUE ALONG KERK STREET TO THE STATION TAXI RANK IN VRYHEID AND RETURN OVER THE SAME ROUTE. TIME TABLE : AS AND WHEN REQUIRED TARIFF : AS PER AGREEMENT RESTRICTION : BETWEEN NEWCASTLE AND VRYHEID NO PERSONS WILL BE PICKED UP AND ALSO BETWEEN VRYHEID AND NEWCASTLE
12.4	2202BS2100F500050319 - OSIZWENI TO NEWCASTLE FROM SECTION C OSIZWENI (BOB'S SHOPPING COMPLEX). ROUTES (A) TURN LEFT TO KHUZANI SHOPPING COMPLEX ON THE INTERSECTION TURN LEFT TO MSOMI, PROCEED AND TURN RIGHT TO MAKHANYA ROAD, PROCEED TILL INTERSECTION AND TURN RIGHT TO FIVE STAR SHOPPING CENTRE, TURN LEFT TO XOLANI HIGH SCHOOL ROAD, PROCEED TILL INTERSECTION AND TURN RIGHT TO EMPOMPINI CENTRE THEN TURN LEFT TO (R84) NEWCASTLE ROAD. (B) TURN RIGHT TO LONG HOMES AREA, PROCEED AND TURN LEFT TO TOP RANK, PROCEED UNTIL VALLEY CAFE INTERSECTION AND TURN RIGHT TO POLICE STATION ROAD AND ON THE INTERSECTION TURN LEFT TO WARD SIX, ZAMAZAMA, PROCEED TILL MAKHASANA INTERSECTION AND TURN RIGHT, PROCEED AND TURN LEFT TO EMPOMPINI, TURN LEFT TO (R84) NEWCASTLE ROAD. (C) PROCEED TO OSIZWENI HIGH SCHOOL TURN LEFT AND TURN RIGHT TO TOP RANK, PROCEED TILL VALLEY CAFE INTERSECTION, PROCEED TILL EGAGASINI GENERAL DEALER, PHUMLA MQASHI GENERAL DEALER, MAKHASANA GENERAL DEALER, PROCEED AND TURN LEFT TO EMPOMPINI AREA AND TURN LEFT TO (R84) NEWCASTLE ROAD. TO NEWCASTLE. (A) PROCEED FROM MATHUKUSA INTERSECTION WITH (R84) NEWCASTLE ROAD TILL N11 (NATIONAL ROAD) TURN TO LEFT TO N11 THEN TURN RIGHT TO LADYSMITH ROAD, ALLEN STREET AND TURN LEFT TO KIRKLAND STREET TURN RIGHT TO VOORTREKKER ROAD AND TO NEWCASTLE TERMINUS AND RETURN. (B) PROCEED FROM MATHUKUSA INTERSECTION WITH (R84) NEWCASTLE ROAD TILL INTERSECTION TURN RIGHT TO N11 (NATIONAL ROAD) AND PROCEED TILL THE LEFT OFF-RAMP TO ALBERT WESSEL DRIVE AND PROCEED TO THE THIRD INTERSECTION AND TURN RIGHT TO LADYSMITH ROAD, ALLEN STREET AND TURN LEFT TO EITHER MURCHISON OR KIRKLAND STREET, TURN RIGHT TO VOORTREKKER ROAD TO NEWCASTLE TERMINUS AND RETURN ALONG THE REVERSE ROUTE TO OSIZWENI. CONDITIONS: NO PICKING UP OR DROPPING OFF ON THE R34 AND N11
12.5	2202BS2202BQ00151425 - OSIZWENI TO KWA MADAKANE TERMINUS. FROM TOP RANK MOVE BETWEEN OSIZWENI AND LEKKERWATER AREA TILL YOU CROSS NTENDEKA RIVER PROCEED TO MOVE BETWEEN MAFALAWANE AND KWA MHLABA AREA AND PROCEED TILL SKAAN AREA VIA RAMLAAN STORE TILL YOU CROSS MBABANE RIVER AND PROCEED TO MOVE BETWEEN SPOOKMILL AND SPRINGBOKLAAGTE PROCEED TILL BLACKBANK SCHOOL AREA, FAIRBREEZE EMFUNDWENI AREA PROCEED TILL ANNIEVALE AREA TILL KWA ? MADAKANE TERMINUS AND RETURN TO OSIZWENI.



transport

Department:
Transport
Province of KwaZulu-Natal

GAZETTE

LGKZNG45-2022-MAR

REGION: ALL

12.6	2202BS2202BR00151426 - OSIZWENI TO MADADENI. FROM SECTION C OSIZWENI (BOB'S SHOPPING COMPLEX) TURN LEFT TO KHUZANI SHOPPING COMPLEX ON THE INTERSECTION TURN LEFT TO MSOMI PROCEED AND TURN RIGHT TO KWA ? MAKHANYA ROAD PROCEED AND TURN RIGHT TO FIVES STAR SHOPPING CENTRE TURN LEFT XOLANI HIGH SCHOOL, PROCEED TILL INTERSECTION AND TURN RIGHT TO EMPOMPINI CENTRE THEN TURN LEFT TO R84 ROAD TO NEWCASTLE PROCEED STRAIGHT TO SEVENTIEN, THEKU NINE MILES AND PROCEED TILL ON THE INTERSECTION TURN RIGHT TO MADADENI INDUSTRIAL AREA ROAD PROCEED TILL INDUSTRIAL AREA SECTION AND PROCEED BETWEEN SECTION 6 AND INDUSTRIAL AREA PROCEED TILL SECTION 6 AND SECTION 7 INTERSECTION AND TURN LEFT TO SECTION 6 BOUNDARY ROAD BETWEEN SECTION 6 AND SECTION 7 PROCEED VIA MADODA SHOPPING COMPLEX AND TURN LEFT TO AMAZULU HIGH SCHOOL ROAD AND ON THE INTERSECTION TURN RIGHT AND PROCEED TILL MADADENI HOSPITAL AND ZENZELE SHOPPING COMPLEX ON THE INTERSECTION TURN RIGHT AND PROCEED TILL INTERSECTION TURN LEFT TO MADADENI SHOPPING CHECKERS AREA AND PROCEED TILL CLINIC INTERSECTION AND TURN LEFT BETWEEN SECTION 2 AND 3 ROAD TILL INTERSECTION AND TURN LEFT TO MAGISTRATE ROAD AND PROCEED TILL MAGISTRATE AREA AND RETURN TO OSIZWENI (B). ON MADADENI INDUSTRIAL AREA INTERSECTION TURN LEFT TO MADADENI BOUNDARY ROAD AND PROCEED TILL MADADENI HOSPITAL INTERSECTION AND TURN RIGHT TO MADADENI HOSPITAL AND PROCEED TILL ZENZELE COMPLEX INTERSECTION AND PROCEED TILL INTERSECTION AND TURN LEFT TO CHECKERS ROAD AND PROCEED TILL CLINIC INTERSECTION AND TURN LEFT BETWEEN SECTION 2 AND 3 ROAD TILL INTERSECTION AND TURN LEFT TO MAGISTRATE AREA AND RETURN TO OSIZWENI. (C). AT THEKU INTERSECTION TURN RIGHT TO BLAAWBOSCH AREA AND PROCEED BETWEEN BLAAWBOSCH AND SECTION 7 ROAD ON THE INTERSECTION TURN LEFT TO SECTION 7 ROAD PROCEED TILL SECTION 6 AND SEVEN INTERSECTION ON AND TURN RIGHT TO BOUNDARY ROAD PROCEED VIA MADODA SHOPPING COMPLEX AND TURN LEFT TO AMA-ZULU HIGH SCHOOL ROAD AND ON INTERSECTION TURN RIGHT TILL INTERSECTION TURN RIGHT AND PROCEED AND TURN LEFT TO CHECKERS ROAD AND PROCEED TILL CLINIC INTERSECTION AND TURN LEFT BETWEEN SECTION 2 AND 3 ROAD PROCEED TILL INTERSECTION AND TURN LEFT TO MAGISTRATE ROAD PROCEED TILL MAGISTRATE AREA AND RETURN TO OSIZWENI.
12.7	2202BS2202BS00151427 - OSIZWENI TO KWA MHLABA. FROM OSIZWENI SHOPPING COMPLEX (SCORE AND SHOPRITE STORE) TURN LEFT TO POLICE STATION AND PROCEED TILL VALLEY CAFÉ INTERSECTION AND TURN LEFT TO TOP RANK AND PROCEED AND TURN RIGHT AND MOVE BETWEEN LONGHOMES TO OSIZWENI HIGH SCHOOL PROCEED BETWEEN SECTION E AND D PROCEED VIA CJB SHOPPING COMPLEX PROCEED AND TURN RIGHT TO FULATHELA AREA PROCEED VIA INVERNESS PRIMARY SCHOOL, PROCEED BETWEEN FULATHELA VIA KWA ? MHLABA ROAD AND PROCEED TILL KWA ? MHLABA AREA AND RETURN TO OSIZWENI.
12.8	2202BS2202BQ00151424 - OSIZWENI TO UTRECHT NEWCASTLE TERMINUS TO SURBURBS (MAKHISHINI). FROM TERMINUS TURN LEFT TO VOORTREKKER ROAD AND TURN LEFT TO KIRKLAND STREET AND PROCEED TILL INTERSECTION AND TURN LEFT TO ALLEN STREET PROCEED TILL DRAKENSBURG ROAD INTERSECTION AND LEFT TO DRAKENSBURG ROAD PROCEED AND TURN LEFT TO TUGELA DRIVE AND TURN RIGHT TO VON ECK STREET, TURN LEFT TO AQUAMARINE STREET AND TURN RIGHT TO AMETHYS AND TURN RIGHT TO DRAKENSBURG ROAD ON THE INTERSECTION TURN TO VICTORIA ROAD PROCEED TILL HARDWICK STREET INTERSECTION AND TURN RIGHT TO MURCHISON ROAD ON THE SECOND INTERSECTION TURN RIGHT TO VOORTREKKER STREET PROCEED TILL NEWCASTLE TERMINUS AND RETURN. (B). ON DRAKENSBURG INTERSECTION TURN RIGHT TO DRAKENSBURG ROAD AND PROCEED BETWEEN BARRY HERTZOG PARK AND MAJUBA PARK PROCEED TILL NCANDU PARK AND MOVE UNTIL THE END OF DRAKENSBURG ROAD AND RETURN TO TERMINUS.



transport

Department:
Transport
Province of KwaZulu-Natal

GAZETTE

LGKZNG45-2022-MAR

REGION: ALL

1) Application Number: APP0137943	2) Gazette Number: LGKZNG45-2022-MAR
3) Applicant: DP MATHONSI ID NO. 6206010840087 Association: OSIZWENI UTRECHT B.TAXI ASSOCIATION	4) Applicant Address: P.O BOX 4781 MADADENI 2951
5) Existing Licence Holder: NOT APPLICABLE ID NO. NOT APPLICABLE	6) Existing Licence Holder Address: NOT APPLICABLE
7) Type of application: NEW OPERATING LICENCE	8) Operating Licence Number: LGKZN0103000574
9) Vehicle Type: MINIBUS	10) 1 X 15 (SEATED) + 0 (STANDING)
11) Region: AMAJUBA	
12.1	2100F52100F500047403 - NEWCASTLE (TERMINUS STREET TAXI RANK) TO NEWCASTLE (KIRKLAND STREET) FROM NEWCASTLE TAXI RANK TERMINUS STREET, LEFT KIRKLAND STREET, RIGHT ALLEN STREET, LEFT OAK STREET (ARBOR PARK), LEFT ALBERT WESSELS, RIGHT HARDWICK, LEFT ALLEN, LEFT KIRKLAND TO TAXI RANK.
12.2	2202BS2100F500047413 - OSIZWENI POST OFFICE TO NEWCASTLE (TERMINUS STREET TAXI RANK) FROM OSIZWENI POST OFFICE ALONG OSIZ3 STREET, TURN LEFT INTO OB77 STREET, TURN RIGHT INTO OB2 STREET, TURN LEFT INTO OSIZI STREET, TURN LEFT INTO OSIZI STREET, TURN LEFT INTO MR483, LEFT INTO N11, TURN RIGHT INTO ALLEN STREET, LEFT INTO KIRKLAND STREET, RIGHT INTO VOORTREKKER STREET TO TERMINUS STREET TAXI RANK NEWCASTLE AND RETURN.
12.3	2100F57100LX10047419 - OSIZWENI TO MADADENI FROM OSIZWENI TOWNSHIP ALL UNITS TO MADADENI TOWNSHIP ALL SECTIONS AND RETURN.



transport

Department:
Transport
Province of KwaZulu-Natal

GAZETTE

LGKZNG45-2022-MAR

REGION: ALL

1) Application Number: APP0137946	2) Gazette Number: LGKZNG45-2022-MAR
3) Applicant: KT KUNENE ID NO. 7206210491086 Association: OSIZWENI TAXI ASSOCIATION	4) Applicant Address: P O BOX 1848 OSIZWENI KWAZULU-NATAL 2940
5) Existing Licence Holder: NOT APPLICABLE ID NO. NOT APPLICABLE	6) Existing Licence Holder Address: NOT APPLICABLE
7) Type of application: NEW OPERATING LICENCE	8) Operating Licence Number: LGKZN0103000648
9) Vehicle Type: MINIBUS	10) 1 X 15 (SEATED) + 0 (STANDING)
11) Region: AMAJUBA	
12.1	<p>2202BS2100F500050319 - OSIZWENI TO NEWCASTLE</p> <p>FROM SECTION C OSIZWENI (BOB'S SHOPPING COMPLEX).</p> <p>ROUTES</p> <p>(A) TURN LEFT TO KHUZANI SHOPPING COMPLEX ON THE INTERSECTION TURN LEFT TO MSOMI, PROCEED AND TURN RIGHT TO MAKHANYA ROAD, PROCEED TILL INTERSECTION AND TURN RIGHT TO FIVE STAR SHOPPING CENTRE, TURN LEFT TO XOLANI HIGH SCHOOL ROAD, PROCEED TILL INTERSECTION AND TURN RIGHT TO EMPOMPINI CENTRE THEN TURN LEFT TO (R34) NEWCASTLE ROAD.</p> <p>(B) TURN RIGHT TO LONG HOMES AREA, PROCEED AND TURN LEFT TO TOP RANK, PROCEED UNTIL VALLEY CAFÉ INTERSECTION AND TURN RIGHT TO POLICE STATION ROAD AND ON THE INTERSECTION TURN LEFT TO WARD SIX, ZAMAZAMA, PROCEED TILL MAKHASANA INTERSECTION AND TURN RIGHT, PROCEED AND TURN LEFT TO EMPOMPINI, TURN LEFT TO (R34) NEWCASTLE ROAD.</p> <p>(C) PROCEED TO OSIZWENI HIGH SCHOOL TURN LEFT AND TURN RIGHT TO TOP RANK, PROCEED TILL VALLEY CAFÉ INTERSECTION, PROCEED TILL EGAGASINI GENERAL DEALER, PHUMLA MQASHI GENERAL DEALER, MAKHASANA GENERAL DEALER, PROCEED AND TURN LEFT TO EMPOMPINI AREA AND TURN LEFT TO (R34) NEWCASTLE ROAD.</p> <p>TO NEWCASTLE.</p> <p>A) PROCEED FROM MATHUKUSA INTERSECTION WITH (R34) NEWCASTLE ROAD TILL N11 (NATIONAL ROAD) TURN TO LEFT TO N11 THEN TURN RIGHT TO LADYSMITH ROAD, ALLEN STREET AND TURN LEFT TO KIRKLAND STREET TURN RIGHT TO VOORTREKKER ROAD AND TO NEWCASTLE TERMINUS AND RETURN.</p> <p>B) PROCEED FROM MATHUKUSA INTERSECTION WITH (R34) NEWCASTLE ROAD TILL INTERSECTION TURN RIGHT TO N11 (NATIONAL ROAD) AND PROCEED TILL THE LEFT OFF-RAMP TO ALBERT WESSEL DRIVE AND PROCEED TO THE THIRD INTERSECTION AND TURN RIGHT TO LADYSMITH ROAD ALLEN STREET AND TURN LEFT TO EITHER MURCHISON OR KIRKLAND STREET, TURN RIGHT TO VOORTREKKER ROAD TO NEWCASTLE TERMINUS AND RETURN ALONG THE REVERSE ROUTE TO OSIZWENI.</p> <p>CONDITIONS: NO PICKING UP OR DROPPING OFF ON THE R34 AND N11</p>



transport

Department:
Transport
Province of KwaZulu-Natal

GAZETTE

LGKZNG45-2022-MAR

REGION: ALL

1) Application Number: APP0137951	2) Gazette Number: LGKZNG45-2022-MAR
3) Applicant: <input type="checkbox"/> A-RANK TRANSPORT ASSOCIATION PRIMARY CO-OPERATIVE LIMITED ID NO. 2013/017966/24 Association: A RANK TAXI ASSOCIATION	4) Applicant Address: PO BOX 363 EMPANGENI 3880
5) Existing Licence Holder: JN MTETWA ID NO. 6404030649089	6) Existing Licence Holder Address: PO BOX 7495 EMPANGENI 3880
7) Type of application: NORMAL TRANSFER	8) Operating Licence Number: LGKZN0703001613
9) Vehicle Type: MINIBUS	10) 1 X 15 (SEATED) + 0 (STANDING)
11) Region: KING CETSHWAYO	
12.1	2207XJ22071T10052057 - A-RANK TO ESHOWE FROM APPROVED A-RANK INTO R34, INTO R66 INTO OSBORN ROAD TO ESHOWE RANK PICK AND DROP AND RETURN WITH PASSENGERS.
12.2	2207XJ2206Y410052058 - A-RANK TO MELMOTH FROM APPROVED A-RANK INTO R34 INTO PIET RETIEF INTO REKENHOLDM INTO VICTORIA STREET TO MELMOTH RANK PICK AND DROP AND RETURN WITH PASSENGERS..
12.3	2207XJ2207J510052059 - A-RANK TO VRYHEID FROM APPROVED A-RANK R34 INTO EAST STREET INTO CHURCH STREET INTO VRYHEID PLAZA PICK AND DROP AND RETURN WITH PASSENGERS.
12.4	2207XJ2202BQ10052061 - A-RANK TO NEWCASTLE FROM APPROVED A-RANK INTO R34 INTO NII KERK HAND INTO VOORTREKKER & PROCEED TO NEWCASTLE TAXI RANK AND RETURN WITH PASSENGERS.
12.5	2207XJ2206WA10052066 - A-RANK TO MANDINI FROM APPROVED A-RANK R34, BRYN STREET INTO OK BAZAAR HANDSON ROAD, TANNER ROAD, N2 PASS GINGINDLOVU AND PROCEED TO MANDENI TAXI RANK AND RETURN WITH PASSENGERS.
12.6	2207XJ2202EN10052067 - A-RANK TO ESTCOURT FROM APPROVED A-RANK R34, BIYELA STREET, BRYN STREET, OK BAZAAR, HANDSON ROAD, TANNER ROAD, N2, PASS GINGINDLOVU PASS MANDENI PASS TUGELA, MAPHUMULO PASS GREYTOWN ALONG R74 PASS MOOI-RIVER ALONG R622, R103, DIAMOND ROAD, HARDING STREET, ALEXANDER STREET TO ESTCOURT AND RETURN WITH PASSENGERS.
12.7	2207XJ2207XJ00052068 - A-RANK TO MKUZE FROM APPROVE A-RANK R34 BIYELA STREET, BRYN STREET, OK BAZAAR, UNION STREET, Z.S. M ROAD N2 PASS NSELENI INTO R102 PASS MTUBATUBA ALONG P237 PASS HLUHLUWE AND PROCEED TO MKUZE AND RETURN WITH PASSENGERS.
12.8	2207XJ2207W300052056 - A-RANK TO RICHARDS BAY FROM APPROVED A-RANK INTO R34, INTO JOHN ROSS HIGHWAY TO RICHARDSBAY C.B.D. APPROVED TAXI RANK, RETURN WITH PASSENGERS.
12.9	2207XJ2207XJ00052064 - A-RANK TO EMPANGENI FROM APPROVED A-RANK R34, R68 FORTH LIOUS BABANANGU INTO NQUTHU TAXI RANK TO EMPANGENI WITH PASSENGERS.
12.10	2207XJ2207EP10052065 - A-RANK TO NKANDLA FROM APPROVED A-RANK R34, PIET RETIEF, R226, P503, TO NKANDLA AND RETURN WITH PASSENGERS.
12.11	290909369000HUM93954 - A-RANK TO ULUNDI FROM APPROVED A-RANK IN EMPANGENI TURN RIGHT MAIN ROAD R34 TURN LEFT BIYELA STREET, TURN RIGHT BRYNE STREET TO OK BAZAAR PICK UP AND DROP OFF, PROCEED TO BIYELA STREET AT THE ROBOT TURN RIGHT TO B4 MAIN ROAD PROCEED TO NKWALINI T JUNCTION. TURN RIGHT TO R66 PROCEED WITH R66, TURN RIGHT TO P/. PROCEED TO ULUNDI TAXI RANK AND RETURN WITH THE SAME ROUTE TO A RANK WITH PASSENGERS.
12.12	290909369000HUM94273 - A-RANK TO KWANGWANASE FROM APPROVED A-RANK IN EMPANGENI TURN RIGHT MAIN ROAD R34 TURN LEFT BIYELA STREET, TURN RIGHT BRYNE STREET TO OK BAZAAR PICK UP AND DROP OFF, PROCEED TO TURN RIGHT TO MAXWELL STREET AT THE ROBOT TURN LEFT TO JOIN B4 PROCEED STRAIGHT AT THE ROBOT TURN LEFT TO JOIN N2 PROCEED TURN RIGHT TO P522/1 PROCEED TO D850 TURN LEFT TO P443 KWA NGWANASE TAXI RANK RETURN WITH ALONG THE SAME ROUTE TO A RANK WITH PASSENGERS.
12.13	290909369000HUM94592 - A-RANK TO MTUBATUBA FROM APPROVED A-RANK IN EMPANGENI TURN RIGHT MAIN ROAD R34 TURN LEFT BIYELA STREET, TURN RIGHT BRYNE STREET TO OK BAZAAR PICK UP AND DROP OFF, PROCEED TO TURN RIGHT TO MAXWELL STREET AT THE ROBOT TURN LEFT TO JOIN B4 PROCEED STRAIGHT AT THE ROBOT TURN LEFT TO JOIN R102 PROCEED TO JOIN N2 FROM THE SOUTH AND TURN RIGHT TO P237 ROAD TO MTUBATUBA THEN TURN LEFT TO RIVERVIEW ROAD TURN RIGHT TO INYATHI ROAD TO MTUBATUBA RANK AND RETURN ALONG THE SAME ROUTES TO A RANK WITH PASSENGERS.
12.14	290909369000HUM94911 - A-RANK TO TONGAAT FROM APPROVED A-RANK IN EMPANGENI TURN RIGHT MAIN ROAD R34, TURN LEFT BIYELA STREET, TURN RIGHT BRYNE STREET TO OK BAZAAR PICK UP AND DROP OFF, PROCEED TO MAXWELL STREET AT THE ROBOT TURN LEFT TO JOIN B4 MAIN ROAD AT THE ROBOT (JOHN ROSS HIGHWAY), TURN RIGHT TO JOIN N2 PROCEED WITH N2 TURN LEFT OFF RAMP BEFORE TONGAAT PLAZA (TOLLGATE), TURN RIGHT TO WATSON HIGHWAY PROCEED TO TONGAAT TAXI RANK AND RETURN ALONG THE SAME ROUTE TO A RANK WITH PASSENGERS
12.15	KZPRERC2725147 - A-RANK TO EMPANGENI RAIL FROM APPROVED RANK A-RANK TURN RIGHT MAIN ROAD R34, AT THE ROBOT TURN RIGHT THEN TURN RIGHT TO REX HENDERSON PICK AND DROP OFF AT MINIBUS STOP BEFORE ENGEN GARAGE PROCEED & TURN LEFT INTO THURNBULL STREET, TURN RIGHT TO MAIN ROAD R34, PROCEED TO TURN RIGHT AT THE ROBOT INTO TURNER ROAD PROCEED TO EMPANGENI RAIL RANK (B-RANK) AND RETURN TO A-RANK WITH PASSENGERS USING THE SIMILAR ROUTES.



transport

Department:
Transport
Province of KwaZulu-Natal

GAZETTE

LGKZNG45-2022-MAR

REGION: ALL

12.16	KZPRERC2725392 - A-RANK TO DUNDEE FROM APPROVED RANK A-RANK TURN RIGHT MAIN ROAD R34 GO STRAIGHT WITH R34 AT NKWALINI T-JUNCTION TURN RIGHT R66 GO STRAIGHT THEN TURN LEFT INTO R68 PASS BABANANGO PROCEED ALONG R68 PASS NQUTHU PROCEED ALONG R68 AND TURN LEFT INTO R33 AND PROCEED TURN RIGHT INTO DUNDEE TAXI RANK AND RETURN WITH PASSENGERS TO A-RANK USING THE SAME ROUTES.
12.17	KZPRERC2725098 - A-RANK TO GARDEN CLINIC/NPA FROM APPROVED A-RANK IN EMPANGENI TURN RIGHT MAIN ROAD R34 TURN LEFT TO BIYELA STREET AT MINIBUS STOP PICK AND DROP THEN PROCEED WITH BIYELA STREET OUTSIDE GARDEN CLINIC PICK AND DROP AND THEN TURN RIGHT TO UKULA STREET AT THE FOURWAY STOP THEN TURN RIGHT TO UNION STREET AND PROCEED, AT THE MINISTOP PICK AND DROP OUTSIDE THE NPA HOSPITAL AND RETURN TO A-RANK USING THE SAME ROUTE.
12.18	KZPRERC2725000 - A-RANK TO JOHN ROSS INTERCHANGE BUSINESS PARK FROM APPROVED A-RANK TURN RIGHT MAIN ROAD R34, PROCEED TO JOHN- ROSS HIGHWAY TURN LEFT TO JOHN ROSS ECOJUNCTION PICK AND DROP THEN RETURN TO A-RANK WITH PASSENGERS USING THE SAME ROUTE.
12.19	KZPRERC2724951 - A-RANK TO NHLABANE FROM APPROVED A-RANK EMPANGENI TURN LEFT INTO MAIN ROAD R34 TURN RIGHT INTO MAXWELL STREET AT THE ROBOT TURN LEFT MAIN LEFT ROAD R34 PROCEED, AT MINIBUS STOP PICK AND DROP OFF JOHN ROSS BUSINESS INTERCHANGE PARKS, PROCEED MAIN ROAD R34 AT MINIBUS STOP AND DROP OFF MERENSEE PROCEED TO NHLABANE TAXI RANK ALONG R34 AND RETURN USING SIMILAR ROUTE.
12.20	KZPRERC2725245 - A-RANK TO NONGOMA (ALTERNATIVE1) FROM APPROVED A-RANK IN EMPANGENI TURN RIGHT INTO R34 GO STRAIGHT WITH MAIN ROAD R34 TURN LEFT INTO R102 PROCEED TO JOIN N2 GO STRAIGHT WITH N2, TURN LEFT TO JOIN R618 TOWARDS NONGOMA PASS HLABISA GO STRAIGHT TO NONGOMA TAXI RANK AND RETURN BACK TO A-RANK WITH ALONG THE SAME ROUTE.
12.21	KZPRERC2725294 - A-RANK TO NONGOMA (ALTERNATIVE2) FROM APPROVED A-RANK TURN RIGHT MAIN ROAD R34, STRAIGHT WITH R34 INTO MAIN ROAD R34, TURN RIGHT TO P700 GO STRAIGHT ALONG P700 THEN TURN RIGHT INTO R66 THROUGH ULUNDI STRAIGHT TO NONGOMA TAXI RANK PICK UP AND RETURN WITH PASSENGERS USING THE SAME ROUTE.
12.22	KZPRERC2725049 - A-RANK TO QALAKABUSHA (CORRECTIONAL SERVICES) FROM APPROVED A-RANK IN EMPANGENI TURN LEFT MAIN ROAD R34 PROCEED, OUTSIDE QALAKABUSHA (CORRECTIONAL SERVICES) PICK AND DROP TURN LEFT TO GWALAGWALA AVENUE THEN TURN LEFT PRESIDENT SWART AVENUE PICK AND DROP AT JUBA CRESCENT PROCEED TO NDLANZI CRESCENT PICK AND DROP AND PROCEED TO NKANKANE STREET PICK AND DROP AND RETURN TO A-RANK WITH PASSENGERS USING THE SAME ROUTE.
12.23	KZPRERC2725196 - A-RANK TO ZIDEDELE (ALTERNATIVE1) FROM APPROVED A-RANK IN EMPANGENI TURN RIGHT TO MAIN ROBOT TURN LEFT R102 PROCEED THEN TURN LEFT TO ZSM ROAD STOP TURN RIGHT TO NKULULEKO ROAD PICK AND DROP ZWELETHU TURN RIGHT TO CELINHLANHLA ROAD PICK AND DROP TURN RIGHT TO BACK USING THE SAME ROUTES WITH PASSENGERS. A-RANK TO ZIDEDELE FROM APPROVED RANK A-RANK IN EMPANGENI TURN RIGHT MAIN ROAD R34, TURN LEFT TO MAXWELL STREET AT THE ROBOT TURN LEFT TO COMMERCIAL STREET, TURN TO BIYELA STREET AT THE MINIBUS STOP PICK AND DROP PROCEED, TURN RIGHT TO MTUBATUBA ROAD CROSS AT FOUR WAY TO JOIN HOSPITAL STREET PROCEED TO TRUSH DRIVE THEN TURN RIGHT TO ZSM ROAD PICK AT DROP AT THE MINIBUS STOP, TURN LEFT NKULULEKO ROAD PICK AND DROP, CELINHLANHLA STREET THEN TURN RIGHT TO SINOBILE STREET, PICK AND DROP AT THE MINIBUS STOP AND RETURN TO A-RANK USING THE SAME ROUTE.



transport

Department:
Transport
Province of KwaZulu-Natal

GAZETTE

LGKZNG45-2022-MAR

REGION: ALL

1) Application Number: APP0137952	2) Gazette Number: LGKZNG45-2022-MAR
3) Applicant: RB BILOSE ID NO. 6402150638080 Association: IZINGOLWENI TAXI OWNERS ASSOCIATION	4) Applicant Address: P.O BOX 251 IZINGOLWENI 4260
5) Existing Licence Holder: WS BILOSE ID NO. 5902125741084	6) Existing Licence Holder Address: PO BOX 612 MONTCLAIR 4061
7) Type of application: DECEASED TRANSFER	8) Operating Licence Number: LGKZN1003000397
9) Vehicle Type: MINIBUS	10) 1 X 12 (SEATED) + 0 (STANDING)
11) Region: UGU-OGWINI	
12.1	21008S21008S00050687 - IZINGOLWENI TO EDEN STORE FROM IZINGOLWENI TAXI RANK TAKE P284 TO EDEN STORE APPROVED TAXI RANK. OFFLOAD, LOAD AND RETURN ALONG THE FORWARD ROUTE IN REVERSE.
12.2	21008S21008S00050732 - FROM IZINGOLWENI TAXI RANK TAKE P284, TURN LEFT TO P57 ROAD AND INTO BIZANA TAXI RANK. OFFLOAD, LOAD AND RETURN ALONG THE FORWARD ROUTE IN REVERSE.
12.3	21008S21008S00050736 - IZINGOLWENI TO ORIBI FLATS FROM IZINGOLWENI TAXI RANK TURN TO N2-22 ORIBI FLATS AND RETURN ALONG THE SAME ROUTE.
12.4	21008S21008S00050765 - IZINGOLWENI TO PORT SHEPSTONE TAXI RANK. FROM IZINGOLWENI TAXI RANK TAKE P284, THEN TURN LEFT TO N2-22 STRAIGHT THROUGH TO PORT SHEPSTONE TAXI RANK AND RETURN ALONG THE SAME ROUTE.
12.5	21008S21008S00050769 - IZINGOLWENI TO THONJENI / MAHLABATHINI. FROM IZINGOLWENI TAXI RANK, TURN LEFT TO N2-22, TURN RIGHT TO D860 TO THONJENI / MAHLABATHINI AND RETURN ALONG THE SAME ROUTE.
12.6	21008S21008S00050773 - IZINGOLWENI TO THUNGWA TAXI RANK. FROM IZINGOLWENI TAXI RANK TURN LEFT TO N2-22, TURN RIGHT TO D1084 TO THUNGWA TAXI RANK. OFFLOAD, LOAD AND RETURN ALONG THE FORWARD ROUTE IN REVERSE.
12.7	2209WC2209WC00050609 - IZINGOLWENI TO GCILIMA BAMBULA FROM APPROVED TAXI RANK IN IZINGOLWENI, INTO P284. PROCEED ALONG P284 INTO APPROVED TAXI RANK BAMBULA TAXI RANK, TURN LEFT TO P732 ROAD TO GCILIMA TAXI RANK, OFFLOAD, LOAD AND RETURN ALONG THE FORWARD ROUTE IN REVERSE.
12.8	22064C22064C10050681 - IZINGOLWENI TO CHIBINI FROM APPROVED TAXI RANK IN IZINGOLWENI TURN RIGHT INTO P284, INTO N2, TURN LEFT INTO P58, TO CHIBINI TAXI RANK. OFF LOAD, LOAD AND RETURN ALONG THE FORWARD ROUTE IN REVERSE.
12.9	21008S21004R10050684 - IZINGOLWENI TO DURBAN FROM APPROVED TAXI RANK IN IZINGOLWENI, TURN LEFT INTO N2-22, AND TURN LEFT INTO M4. PROCEED ALONG M4 TO DURBAN APPROVED TAXI RANK. OFFLOAD, LOAD AND RETURN ALONG THE FORWARD ROUTE IN REVERSE.
12.10	21008S21008S00050709 - IZINGOLWENI RURAL TO HARDING FROM IZINGOLWENI TAXI RANK TURN LEFT TO N2-22. PROCEED ALONG N2-22 INTO HARDING TAXI RANK. OFFLOAD, LOAD AND RETURN ALONG THE FORWARD ROUTE IN REVERSE.
12.11	21008S21008S00050719 - IZINGOLWENI TO MARGATE FROM IZINGOLWENI TAXI RANK TAKE P284 AND TURN LEFT TO P732 AND STRAIGHT TO MARGATE TAXI RANK AND RETURN ALONG THE SAME ROUTE.



transport

Department:
Transport
Province of KwaZulu-Natal

GAZETTE

LGKZNG45-2022-MAR

REGION: ALL

1) Application Number: APP0137956	2) Gazette Number: LGKZNG45-2022-MAR
3) Applicant: TR NGCOBO ID NO. 5103250583082 Association: CITY SERVICE TAXI ASSOCIATION	4) Applicant Address: 344 UNIT 14 IMBALI PIETERMARITZBURG 3201
5) Existing Licence Holder: BJ NGCOBO ID NO. 4701215475087	6) Existing Licence Holder Address: P O BOX 422 PIETERMARTIZBURG KWA-ZULU NATAL 3200
7) Type of application: DECEASED TRANSFER	8) Operating Licence Number: LGKZN0403002148
9) Vehicle Type: MINIBUS	10) 1 X 21 (SEATED) + 0 (STANDING)
11) Region: UMGUNGUNDLOVU	
12.1	22068P22068P00053431 - CLARENDON TO PIETERMARITZBURG CLARENDON INBOUND (FORWARD). FROM VILLERS DRIVE-WYKEHAM COLLEGIATE SCHOOL VIA VILLERS, ROBERTS, KITCHENER, TAUNTON, ROBERTS, CHAPLR, BERG, RETIEF, PIETERMARITZ, BOSHOF, CHURCH, OLD MARKET. TO CITY TERMINAL-BUS/TAXI SERVICE. OUTBOUND. FROM CITY TERMINAL-BUS/TAXI SERVICE (KPC0003) VIA: COMMERCIAL, LONGMARKET, OLD MARKET, CHURCH, OTTO, PIETERMARITZ, CHAPLE, ROBERTS, VILLERS TO VILLERS DRIVE-WYKEHAM COLLEGIATE SCHOOL
12.2	22068Q22068Q00053432 - WEMBLEY TO PIETERMARITZBURG INBOUND :FROM HOWICK ROAD-ATHLONE SCHOOL (KPR0153) VIA: OL HOWICK, LINK, DUINCAN, MCKENZIE, MONTGOMERY, HENDERSON, HOWICK, VICTORIA, RETIEF, PIETERMARITZ, BOSHOF, CHURCH, OLD MARKET. TO (DESTINATION): CITY TERMINAL-BUS/TAXI SERVICE (KP0003). OTUBOUND: FROM CITY TERMINAL-BUS/TAXI SERVICE (KPC0003) VIA: COMMERCIAL, LONGMARKET, OLD MARKET, CHURCH, OTTO, PIETERMARITZ, COMMERCIAL, HOWICK, WEMBLEY TERRACE, TAUNTON, HOWICK TO (DESTINATION): HOWICK ROAD, ATHLONE SCHOOL (KPR0153).
12.3	22069N22068T00053433 - BISLEY TO PIETERMARITZBURG INBOUND: FROM ORIBI ROAD TERMINUS-OPPOSITE ORIBI VALLEY (KPR0109) VIA: ORIBI, LONG, BUCKLEY, BOWKER, ORIBI, KING EDWARD, DURBAN, COMMERCIAL, LONGMARKET, RETIEF, PIETERMARITZ, BISHOF, CHURCH, OLD MARKET. OUTBOUND: FROM CITY TERMINAL-BUS/TAXI SERVICE (KPC0003)VIA: COMMERCIAL, DURBAN, KING EDWARD, ORIBITO TO ORIBI ROAD TERMINUS-OPPOSITE ORIBI VILLAGE (KPR0109).



transport

Department:
Transport
Province of KwaZulu-Natal

GAZETTE

LGKZNG45-2022-MAR

REGION: ALL

1) Application Number: APP0137968	2) Gazette Number: LGKZNG45-2022-MAR
3) Applicant: NEP NXUMALO ID NO. 5611100987089 Association: OSIZWENI UTRECHT B.TAXI ASSOCIATION	4) Applicant Address: P.O BOX 13016 OSIZWENI 2952
5) Existing Licence Holder: NOT APPLICABLE ID NO. NOT APPLICABLE	6) Existing Licence Holder Address: NOT APPLICABLE
7) Type of application: NEW OPERATING LICENCE	8) Operating Licence Number: LGKZN0103000197
9) Vehicle Type: MINIBUS	10) 1 X 14 (SEATED) + 0 (STANDING)
11) Region: AMAJUBA	
12.1	2100F52100F500047405 - NEWCASTLE (TERMINUS STREET) TO NEWCASTLE (ALLEN STREET TAXI RANK) FROM NEWCASTLE TAXI RANK, TERMINUS STREET, LEFT INTO KIRKLAND STREET, LEFT INTO ALLEN STREET, RIGHT INTO DRAKENSBERG, LEFT INTO TUGELA STREET (INCANDU PARK), RIGHT INTO HJ VAN ECK STREET, LEFT INTO AQUAMARINE STREET, RIGHT AMETHYST STREET, RIGHT DRAKENSBERG STREET, LEFT INTO VICTORIA ROAD, RIGHT INTO ALLEN STREET TAXI RANK
12.2	2100F62100F500047390 - KHUZANI TAXI RANK TO NEWCASTLE (TERMINUS STREET TAXI RANK) ALTERNATIVE FROM KHUZANI TAXI RANK IN OSIZWENI OSIZ7 STREET, TURN RIGHT INTO OSIZ8 STREET, TURN LEFT INTO OSIZ5 STREET, TURN RIGHT INTO OSIZ2 STREET, TURN LEFT INTO P296 STREET, TURN LEFT INTO MR483, TURN LEFT INTO N11 ROAD, TURN RIGHT INTO ALLEN STREET, TURN LEFT INTO KIRKLAND STREET, RIGHT INTO VOORTREKKER STREET, RIGHT INTO TERMINUS STREET TAXI RANK NEWCASTLE AND RETURN.
12.3	2100F62100F500047392 - OSIZWENI POST OFFICE TO NEWCASTLE (TERMINUS STREET TAXI RANK) FROM OSIZWENI POST OFFICE OSIZ3 STREET, TURN RIGHT INTO OSIZ2 STREET, TURN RIGHT INTO OB2 STREET, TURN LEFT OSIZ1 STREET, TURN LEFT INTO MR483, TURN LEFT INTO N11 ROAD, RIGHT INTO ALLEN STREET, LEFT INTO KIRKLAND STREET, TURN RIGHT INTO VOORTREKKER STREET TO TERMINUS STREET TAXI RANK NEWCASTLE AND RETURN
12.4	2100F52100M110047397 - NEWCASTLE TO DUMBE FROM NEWCASTLE TAXI RANK, LEFT KIRKLAND RIGHT ALLEN LEFT N11 LEFT MR483 RIGHT R34 LEFT R33 RIGHT DUMBE TAXI RANK IN PAULPIETERSBURG AND RETURN.
12.5	2100F521004R10047398 - NEWCASTLE TO VRYHEID FROM NEWCASTLE TAXI RANK, LEFT INTO KIRKLAND RIGHT ALLEN STREET LEFT MR483 RIGHT R34 LEFT R33 LEFT TO R33 VRYHEID TAXI RANK AND RETURN.
12.6	2202BQ2207BP10189241 - NEWCASTLE TO DUNDEE FROM NEWCASTLE TAXI RANK, LEFT KIRKLAND, RIGHT ALLEN STREET, RIGHT N11, LEFT R621 LEFT R68 TO DUNDEE TAXI RANK AND RETURN
12.7	2100F521003Q10047401 - NEWCASTLE TO DUNDEE FROM NEWCASTLE TAXI RANK, LEFT KIRKLAND RIGHT ALLEN STREET RIGHT N11 LEFT R621 LEFT R68 TO DUNDEE TAXI RANK AND RETURN.
12.8	2100F62100F500047417 - GROOTGELUK SCHOOL TO NEWCASTLE (TERMINUS STREET TAXI RANK) FROM GROOTGELUK SCHOOL, TURN LEFT ONTO P209 ROAD, ONTO P296 STREET, TURN LEFT INTO MR483, LEFT INTO N11 ROAD, RIGHT INTO ALLEN STREET, LEFT INTO KIRKLAND STREET, RIGHT INTO VOORTREKKER STREET, RIGHT TO TERMINUS STREET TAXI RANK NEWCASTLE AND RETURN.
12.9	2100F62100F500047415 - UMNDZO VILLAGE (MR483) TO NEWCASTLE (TERMINUS STREET TAXI RANK) FROM UMNDZO VILLAGE MR483, TURN LEFT INTO N11 ROAD RIGHT INTO ALLEN STREET, LEFT INTO KIRKLAND STREET, RIGHT INTO VOORTREKKER STREET, RIGHT INTO TERMINUS STREET TAXI RANK NEWCASTLE AND RETURN.
12.10	2202BS2100F600047418 - OSIZWENI TOP RANK P209 TO KWA-MDAKANE TAXI RANK FROM OSIZWENI TOP RANK P209 ROAD TO KWA-MDAKANE TAXI RANK AND RETURN.
12.11	2100F57100LX10047419 - OSIZWENI TO MADADENI FROM OSIZWENI TOWNSHIP ALL UNITS TO MADADENI TOWNSHIP ALL SECTIONS AND RETURN.
12.12	2100F62100F500047424 - MAKHANYA TAXI RANK OA75 TO NEWCASTLE (TERMINUS STREET) FROM MAKHANYA TAXI RANK IN OSIZWENI ALONG OA75, TURN RIGHT INTO OSIZ3 STREET, TURN LEFT OSIZ1, TURN LEFT INTO MR483, TURN RIGHT INTO ALBERT WESSELS STREET, TURN RIGHT INTO HARDWICK STREET, LEFT INTO HARDING STREET, RIGHT INTO ALLEN STREET, LEFT INTO KIRKLAND STREET, RIGHT INTO VOORTREKKER STREET TO TERMINUS STREET TAXI RANK NEWCASTLE AND RETURN.
12.13	2202BQ2206LS10189243 - NEWCASTLE TO DURBAN FROM NEWCASTLE TAXI RANK TURN LEFT INTO KIRKLAND THEN TURNS RIGHT INTO ALLEN STREET THEN TURNS RIGHT INTO N11 THEN TURNS LEFT INTO N3 THEN TURNS LEFT INTO ALICE STREET THEN TURNS LEFT INTO ALBERT STREET THEN TURNS RIGHT INTO UMGENI ROAD DURBAN TAXI RANK AND RETURN.
12.14	2202BQ2207G10189247 - NEWCASTLE TO NONGOMA FROM NEWCASTLE TAXI RANK TURN LEFT INTO KIRKLAND THEN TURNS RIGHT INTO ALLEN STREET THEN TURNS LEFT INTO N11 THEN TURNS RIGHT INTO MR483 THEN TURNS RIGHT INTO R34 THEN TURNS LEFT INTO R33 THEN ONTO R69 THEN TURNS RIGHT INTO R618 TO NONGOMA TAXI RANK AND RETURN.
12.15	2202BQ2207GY10189245 - NEWCASTLE TO NQUTHU FROM NEWCASTLE TAXI RANK TURN LEFT INTO KIRKLAND THEN TURNS RIGHT INTO ALLEN STREET THEN TURNS LEFT INTO N11 THEN TURNS RIGHT INTO MR483 THEN TURNS RIGHT INTO R34 ONTO NKANDE ROAD TO NQUTHU TAXI RANK AND RETURN.
12.16	2202BQ2207XJ10189246 - NEWCASTLE TO EMPANGENI FROM NEWCASTLE TAXI RANK, TURN LEFT INTO KIRKLAND STREET THEN TURN RIGHT INTO ALLEN STREET THEN TURN LEFT INTO N11 THEN TURN RIGHT INTO MR483 THEN TURN RIGHT INTO R34 THEN TO THE TAXI RANK IN EMPANGENI AND RETURN.

**transport**

Department:
Transport
Province of KwaZulu-Natal

GAZETTE

LGKZNG45-2022-MAR

REGION: ALL

12.17	2100F521004P10047400 - NEWCASTLE TO PIETERMARITZBURG FROM NEWCASTLE TAXI RANK, LEFT KIRKLAND, RIGHT ALLEN STREET, RIGHT N1, LEFT INTO N3 RIGHT INTO CHURCH STREET TO PIETERMARITZBURG TAXI RANK AND RETURN.
-------	---



transport

Department:
Transport
Province of KwaZulu-Natal

GAZETTE

LGKZNG45-2022-MAR

REGION: ALL

1) Application Number: APP0137976	2) Gazette Number: LGKZNG45-2022-MAR
3) Applicant: TM KUNENE ID NO. 7905151199083 Association: NQUTHU DISTRICT PIONEERS TAXI ASSOC.	4) Applicant Address: P.O BOX 436 NQUTHU 3135
5) Existing Licence Holder: NOT APPLICABLE ID NO. NOT APPLICABLE	6) Existing Licence Holder Address: NOT APPLICABLE
7) Type of application: NEW OPERATING LICENCE	8) Operating Licence Number: LGKZN0203000047
9) Vehicle Type: MINIBUS	10) 1 X 15 (SEATED) + 0 (STANDING)
11) Region: UMZINYATHI	
12.1	2207GY2207GY00050412 - GRACE SUB TO NZIMANDE FROM GRACE SUB RANK, INTO AND ALONG P54, INTO R34, RIGHT INTO P251 AND PROCEED TO NZIMANDE MINE AND RETURN.
12.2	2207GY2206KU10047656 - NQUTU TO DURBAN FROM NQUTHU TAXI RANK INTO AND ALONG R68 TO BABANANGO, RIGHT INTO R34, PASSING THROUGH MELMOTH, RIGHT INTO R66 PASSING THROUGH ESHOWE, PROCEED ALONG R66, RIGHT INTO R102 TO NGINGINDLOVU AND PROCEED TO STANGER ALONG R102, PASSING THROUGH STANGER AND TO N2, RIGHT INTO R102/N2 AND PROCEED DIRECT TO DURBAN INTO R102 INTO UMNGENI ROAD (R102) SETTING DOWN AT DURBAN STATION AND PROCEED ALONG UMNGENI ROAD INTO SOLDIERS WAY, RIGHT INTO LEOPOLD STREET, LEFT INTO MARKET STREET, RIGHT INTO SMITH STREET, RIGHT INTO WARWICK AVENUE, INTO UNIVERSITY AVENUE TAXI RANK AND RETURN ALONG WARWICK AVENUE, RIGHT INTO ALICE STREET, LEFT INTO ALBERT STREET, RIGHT INTO UMNGENI ROAD AND RETURN TO NQUTHU ALONG THE FORWARD ROUTE IN REVERSE.
12.3	2207GY2202BQ10047668 - NQUTU TO NEWCASTLE FROM NQUTHU TAXI RANK INTO AND ALONG INTO AND ALONG R54 TO BLOOD RIVER, INTO R34(P41), INTO R37, LEFT INTO N11 AND PROCEED TO NEWCASTLE, INTO ALLEN STREET AT THE LAST ROBOT TURN LEFT AND RIGHT TO NEWCASTLE TAXI RANK RETURN TO NQUTHU ALONG THE FORWARD ROUTE IN REVERSE.
12.4	2207GY2207J510047669 - NQUTHU TO EMONDLO FROM NQUTHU TO EMONDLO TAXI RANK ALONG P54, TURN OFF AT MASONDO CROSSING WHICH BECOMES R9 PICKING UP AND DROPPING OFF EN ROUTE AND RETURN ALONG THE FORWARD ROUTE IN REVERSE.
12.5	2207GY2207J510047671 - NQUTHU TO VRYHEID FROM NQUTHU INTO AND ALONG P54, TURN OFF AT MASONDO CROSSING WHICH BECOMES R9, PROCEED ALONG MONDLO/GOBINSIMBI WHICH BECOMES R14 AND PROCEED TO JUNCTION OF VRYHEID AND MELMOTH ROADS WHICH BECOMES R43 AND PROCEED TO UTRECHT STREET IN VRYHEID, AT THE FIRST ROBOT, TURN RIGHT AND SHORT LEFT VRYHEID TAXI RANK AND RETURN ALONG THE FORWARD ROUTE IN REVERSE.
12.6	2207GY2207EP10047677 - NQUTHU TO NKANDLA FROM NQUTHU TAXI RANK INTO AND ALONG R68 TO FORT LOUIS, INTO AND ALONG P50-3 STRAIGHT TO NKANDLA TAXI RANK AND RETURN ALONG THE FORWARD ROUTE IN REVERSE.
12.7	2207GY1205GJ10047654 - NQUTU TO JOHANNESBURG FROM NQUTHU TAXI RANK R66 PROCEED TO MNYANDU CROSSING TURN LEFT TO R33/R68 BYPASS DUNDEE ALONG VICTORIA STREET, INTO KAREL LANDMAN, JOINING R68, RIGHT INTO AND LONG N11, BY PASS NEWCASTLE AND PROCEEDING THROUGH VOLKRUST ALONG JOUBERT STREET INTO DAN PIENAAR STREET (R543) INTO AND ALONG R23 TO STANDERTON, PASSING THROUGH STANDERTON, ALONG BOTHA STREET, LOMBARD STREET, KROG STREET INTO R23 BY PASSING GREYLINGSTAD AND BALFOUR TOWARDS HEIDELBERG, TURN RIGHT INTO N8, PROCEED DIRECT INTO VOSLOORUS TAXI RANK AND PROCEED INTO AND ALONG N7 TO GERMISTON TAXI RANK, OFF LOADING ONLY AND PROCEED DIRECT TO M2 INTO AND ALONG N12, PEASE ROAD INTO BARA CITY TAXI RANK AND RETURN INTO NQUTHU ALONG THE FORWARD ROUTE IN REVERSE.
12.8	2207GY1205GJ10047655 - NQUTU TO JOHANNESBURG CBD FROM NQUTHU TAXI RANK INTO R34 TO BLOODRIVER, BYPASSING UTRECHT, RIGHT INTO N11 AND PROCEED AS IN ROUTE (JOHANNESBURG)
12.9	2207GY2207GY00047657 - NQUTU TO EMPANGENI FROM NQUTHU TAXI RANK ALONG THE SAME ROUTE AS IN3 ABOVE, UP TO NKWALINI ALONG R66 AT KWALINI TURN LEFT INTO AND ALONG R34, WHICH BECOMES MAIN ROAD AND PROCEED DIRECT TO EMPANGENI TAXI RANK AND RETURN THE FORWARD ROUTE IN REVERSE.
12.10	2207GY2207J510047659 - NQUTU TO NONDWENI FROM NQUTHU TAXI RANK TO NONDWENI TAXI RANK ALONG MAIN ROAD (R6-2 AND RETURN ALONG THE FORWARD ROUTE IN REVERSE, (PICKING UP AND SETTING DOWN PASSENGERS EN ROUTE.
12.11	2207GY2206YH10047661 - NQUTHU TO ULUNDI FROM NQUTHU TAXI RANK TO ULUNDI TAXI RANK PROCEED ALONG R68 TO BABANANGO ALONG R68, TURN LEFT TO GRAVEL ROAD R32 DOWN TO A T-JUNCTION FROM VRYHEID TO MELMOTH (R34) RIGHT INTO AND R34, LEFT INTO AND ALONG R66 INTO ULUNDI TAXI RANK AND RETURN WITH SOME PASSENGERS ALONG THE FORWARD ROUTE IN RESERVE.
12.12	2207GY2207GY00047664 - NQUTU TO QHUDENI FROM NQUTHU TAXI RANK INTO AND ALONG R68 AND AND TURN RIGHT INTO P16/3 TO P32 KWABALOYI QHUDENI AND RETURN TO NQUTHU WITH ALONG THE FORWARD ROUTE IN REVERSE.
12.13	2207GY2207GY00047666 - MABULULWANE TO NQUTU FROM MABULULWANE SUB TAXI RANK INTO AND ALONG D297 INTO R68 AND PROCEED TO NQUTHU TAXI RANK AND RETURN.
12.14	2207GY2207GY00047672 - ZICOLE TO NQUTU FROM KWAMBATHA TRADING STORE INTO AND ALONG D347, RIGHT INTO P54 AND PROCEED TO NQUTHU TAXI RANK AND RETURN ALONG THE FORWARD ROUTE IN REVERSE.
12.15	2207GY2207GY00047673 - ST. AUGUSTINE TO NQUTU FROM AUGUSTINE'S SCHOOL INTO AND ALONG D361, RIGHT INTO R68 AND PROCEED TO NQUTHU TAXI RANK AND RETURN ALONG THE FORWARD ROUTE IN RESERVE.
12.16	2207GY2207GY00047674 - SILUTSHANA TO NQUTU FROM SILUTSHANA SUB RANK INTO AND ALONG R68 TO NQUTHU TAXI RANK AND RETURN ALONG THE FORWARD ROUTE IN RESERVE
12.17	2207GY2207GY00047675 - HLATHI DAM TO NQUTU FROM HLATHI DAM SUB RANK INTO AND ALONG R68 TO NQUTHU TAXI RANK AND RETURN ALONG THE FORWARD ROUTE IN RESERVE.
12.18	2207GY2207GY00047676 - ISANDLWANA TO NQUTHU FROM ISANDLWANA SUB RANK INTO AND ALONG R58, TURN LEFT INTO R68 AND PROCEED TO NQUTHU TAXI RANK AND RETURN ALONG THE FORWARD ROUTE IN REVERSE.



transport

Department:
Transport
Province of KwaZulu-Natal

GAZETTE

LGKZNG45-2022-MAR

REGION: ALL

12.19	2207GY2207GY00047678 - NCEPHENI TO NQUTHU FROM NCEPHENI SUB TAXI RANK INTO AND ALONG F58, TURN INTO R68 AND PROCEED TO NQUTHU TAXI RANK AND RETURN ALONG THE FORWARD ROUTE IN RESERVE.
12.20	2207GY2207GY00050409 - HLAZAKAZI TO NQUTHU FROM HLAZAKAZI SUB TAXI RANK INTO AND ALONG D1362, INTO R68 AND PROCEED TO NQUTHU TAXI RANK AND RETURN.
12.21	2207GY2207GY00050410 - MBOKODWENI TO NQUTHU FROM MBOKODWE TO NQUTHU INTO AND ALONG L1992, INTO R68 PROCEED TO NQUTHU TAXI RANK AND RETURN.
12.22	2207GY2207GY00050411 - GRACE SUB TO NQUTHU FROM GRACE SUB RANK INTO AND ALONG F53 TO NQUTHU TAXI RANK AND RETURN.
12.23	2207GY2207GY00050414 - GRACE SUB TO MONDLO FROM GRACE SUB RANK TO MONDLO ALONG P411 AND RETURN.
12.24	2207GY2207GY00050415 - GRACE SUB TO DUNDEE FROM GRACE SUB RANK TO DUNDEE, INTO AND ALONG F54, LEFT INTO AND ALONG P34-2, INTO P33 INTO VICTORIA STREET, RIGHT INTO SMITH STREET, INTO THE DUNDEE TAXI RANK AND RETURN.
12.25	2207GY2207GY00050416 - GRACE SUB TO VRYHEID FROM GRACE SUB RANK TO VRYHEID, INTO AND ALONG F54, RIGHT INTO AND ALONG P34-2, INTO KERK –CHURCH STREET, TO THE VRYHEID TAXI RANK AND RETURN.



transport

Department:
Transport
Province of KwaZulu-Natal

GAZETTE

LGKZNG45-2022-MAR

REGION: ALL

1) Application Number: APP0137986	2) Gazette Number: LGKZNG45-2022-MAR
3) Applicant: WBS MCHUNU ID NO. 6404195521081 Association: ST WENDOLINS KLAARWATER TAXI OWNERS ASS.	4) Applicant Address: P O BOX 2587 PINETOWN KWA-ZULU NATAL 3600
5) Existing Licence Holder: NOT APPLICABLE ID NO. NOT APPLICABLE	6) Existing Licence Holder Address: NOT APPLICABLE
7) Type of application: NEW OPERATING LICENCE	8) Operating Licence Number: LGKZN1503001121
9) Vehicle Type: MINIBUS TAXI	10) 1 X 9-16 (SEATED) + 0 (STANDING)
11) Region: DURBAN WEST	
12.1	<p>2206R62206RK00051171 - ST WENDOLINS TO PINETOWN</p> <p>FROM APPROVED TAXI RANK IN ST WENDOLINS TURN RIGHT INTO M1 (RICHMOND ROAD) TURN LEFT INTO ABBOT FRANCIS ROAD, TURN RIGHT INTO HOSPITAL ROAD, LEFT INTO MARIANHILL HOSPITAL TAXI RANK AND BACK INTO HOSPITAL ROAD, TURN LEFT INTO ABBOT FRANCIS ROAD, TURN LEFT INTO M1 (RICHMOND ROAD) TURN LEFT INTO WESTMEAD ROAD, TURN RIGHT INTO CIRCUIT ROAD, TURN RIGHT INTO CLARK ROAD, TURN RIGHT INTO ALEXANDER ROAD, TURN LEFT INTO M1 (RICHMOND ROAD) BECOMING OLD MAIN ROAD, TURN RIGHT INTO ANDERSON ROAD STRAIGHT INTO ANDERSON TAXI RANK AND BACK TO ST WENDOLINS TAXI RANK.</p> <p>FROM ST WENDOLINS TAXI RANK ALONG KLAARWATER ROAD TO KLAARWATER, TURN RIGHT INTO INTAKE ROAD, TURN LEFT INTO M1 (RICHMOND ROAD), TURN LEFT INTO ABBOT FRANCIS ROAD, TURN RIGHT INTO HOSPITAL ROAD, LEFT INTO MARIANHILL HOSPITAL TAXI RANK AND BACK INTO HOSPITAL ROAD, TURN LEFT INTO ABBOT FRANCIS ROAD, TURN LEFT INTO M1 (RICHMOND ROAD) TURN LEFT INTO WESTMEAD ROAD, TURN RIGHT INTO CIRCUIT ROAD, TURN RIGHT INTO CLARK ROAD, TURN RIGHT INTO ALEXANDER ROAD, TURN LEFT INTO M1 (RICHMOND ROAD) BECOMING OLD MAIN ROAD, TURN RIGHT INTO ANDERSON ROAD STRAIGHT INTO ANDERSON TAXI RANK AND BACK TO KLAARWATER TAXI RANK AND ST WENDOLINS TAXI RANK.</p> <p>FROM ST WENDOLINS TAXI RANK INTO KLAARWATER ROAD, RIGHT INTO DERMAT ROAD TO LUGANDA, TURN LEFT INTO INTAKE ROAD, TURN LEFT INTO M1 (RICHMOND ROAD), TURN LEFT INTO ABBOT FRANCIS ROAD, TURN RIGHT INTO HOSPITAL ROAD, LEFT INTO MARIANHILL HOSPITAL TAXI RANK AND BACK INTO HOSPITAL ROAD, TURN LEFT INTO ABBOT FRANCIS ROAD, TURN LEFT INTO M1 (RICHMOND ROAD) TURN LEFT INTO WESTMEAD ROAD, TURN RIGHT INTO CIRCUIT ROAD, TURN RIGHT INTO CLARK ROAD, TURN RIGHT INTO ALEXANDER ROAD, TURN LEFT INTO M1 (RICHMOND ROAD) BECOMING OLD MAIN ROAD, TURN RIGHT INTO ANDERSON ROAD STRAIGHT INTO ANDERSON TAXI RANK AND BACK INTO LUGANDA TAXI RANK KLAARWATER TAXI RANK AND ST WENDOLINS TAXI RANK.</p> <p>FROM ST WENDOLINS TAXI RANK TO WELDEDATCH WEST INTO DERMAT ROAD TURN RIGHT TO THORNTREE AVENUE JOINING SAVANNA DRIVE, TURN LEFT INTO M1 (RICHMOND ROAD) TURN LEFT INTO ABBOT FRANCIS ROAD, TURN RIGHT INTO HOSPITAL ROAD, LEFT INTO MARIANHILL HOSPITAL TAXI RANK AND BACK INTO HOSPITAL ROAD, TURN LEFT INTO ABBOT FRANCIS ROAD, TURN LEFT INTO M1 (RICHMOND ROAD) TURN LEFT INTO WESTMEAD ROAD, TURN RIGHT INTO CIRCUIT ROAD, TURN RIGHT INTO CLARK ROAD, TURN RIGHT INTO ALEXANDER ROAD, TURN LEFT INTO M1 (RICHMOND ROAD) BECOMING OLD MAIN ROAD.</p>
12.2	<p>2206R621004R00048151 - ST WENDOLINS - DURBAN VIA JACOBS</p> <p>FROM ST WENDOLINS TAXI RANK TO WELBEDATCH WEST INTO DERMAT ROAD TURN RIGHT INTO THORNTREE AVENUE JOINING SAVANNA DRIVE, TURN RIGHT INTO M1 (HIGGINSON HIGHWAY), TURN LEFT INTO SOUTH COAST ROAD (R102) TURN LEFT INTO BARRIER LANE, TURN LEFT INTO QUALITY STREET, TURN RIGHT INTO M4 PROCEED TO DURBAN, TURN LEFT INTO SMITH STREET, TURN RIGHT INTO WARWICK AVENUE TAXI RANK NO.107 WARWICK AVENUE AND RETURN TO ST WENDOLINS TAXI RANK.</p>
12.3	<p>2206R62209WC00048152 - ST WENDOLINS TO ISIPINGO</p> <p>FROM ST WENDOLINS TAXI RANK TO WELBEDATCH WEST INTO DERMAT ROAD TURN RIGHT INTO THORNTREE AVENUE JOINING SAVANNA DRIVE, TURN RIGHT INTO M1 (HIGGINSON HIGHWAY), TURN LEFT INTO SOUTH COAST ROAD (R102) TURN LEFT INTO PRINCE MCWAYIZENI DRIVE, LEFT INTO OLD MAIN ROAD (M35), RIGHT ALEXANDER AVENUE INTO TAXI RANK AND BACK TO WELBEDATCH WEST AND ST WENDOLINS TAXI RANK.</p>
12.4	<p>2206R621004R00048150 - ST WENDOLINS TO DURBAN</p> <p>2.1 FROM APPROVED TAXI RANK IN ST WENDOLINS, TURN RIGHT INTO M1 (RICHMOND ROAD) TURN RIGHT INTO N3 TURN LEFT INTO OLD DUTCH ROAD, TURN RIGHT INTO MARKET ROAD, RIGHT INTO SERVICE ROAD BEHIND ENGLISH MARKET, RIGHT INTO WARWICK AVENUE RANK NO107 AND RETURN.</p> <p>2.2 FROM ST WENDOLINS TAXI RANK ALONG KLAARWATER ROAD TO KLAARWATER, TURN LEFT INTO M1 (RICHMOND ROAD) TURN RIGHT INTO N3 TURN LEFT INTO OLD DUTCH ROAD, JOINING ALICE STREET TURN RIGHT INTO SOLDIERS WAY, RIGHT INTO PINE STREET, TURN RIGHT INTO RUSSEL STREET, TURN LEFT INTO LEOPOLD STREET, LEFT MARKET ROAD, RIGHT SERVICE ROAD TO ENGLISH MARKET, RIGHT INTO WARWICK AVENUE RANK NO.107 AND BACK TO KLAARWATER AND ST WENDOLINS TAXI RANK.</p> <p>2.3 FROM ST WENDOLINS TAXI RANK ALONG KLAARWATER ROAD, DERMAT ROAD TO LUGANDA, TURN LEFT INTO INTAKE ROAD, TURN LEFT M TURN RIGHT INTO N3, TURN LEFT INTO OLD DUTCH ROAD, RIGHT MARKET ROAD, RIGHT SERVICE ROAD BEHIND ENGLISH MARKET, TURN LEFT INTO WARWICK PLACE PROCEED TO TAXI RANK NO.107 AND BACK TO LUGANDA AND ST WENDOLINS TAXI RANK.</p> <p>2.4 FROM ST WENDOLINS TAXI RANK TO WELBEDATCH WEST INTO DERMAT ROAD TO LUGANDA TURN RIGHT INTO THORNTREE AVENUE JOINING SAVANNA DRIVE, TURN RIGHT INTO M1, TURN LEFT INTO HANS DETTMAN HIGHWAY (M4) INTO LIMPUS ROAD, LEFT INTO (M5) UNDERWOOD ROAD, TURN RIGHT INTO STAPLETON ROAD, TURN RIGHT M13, TURN LEFT INTO N3, TURN LEFT INTO OLD DUTCH ROAD, RIGHT MARKET ROAD, RIGHT SERVICE ROAD BEHIND ENGLISH MARKET, RIGHT INTO WARWICK AVENUE TAXI RANK NO107 AND BACK TO WELBEDATCH WEST AND ST WENDOLINS TAXI RANK.</p>



transport

Department:
Transport
Province of KwaZulu-Natal

GAZETTE

LGKZNG45-2022-MAR

REGION: ALL

1) Application Number: APP0137997	2) Gazette Number: LGKZNG45-2022-MAR
3) Applicant: NC NKOSI ID NO. 7003190352085 Association: MADADENI TAXI OWNERS ASSOCIATION	4) Applicant Address: P.O BOX 841 MADADENI 2951
5) Existing Licence Holder: TH NKOSI ID NO. 5812255971080	6) Existing Licence Holder Address: P.O BOX 8182 2951
7) Type of application: DECEASED TRANSFER AND NEW OPERATING LICENCE AND CONVERSION	8) Operating Licence Number: 251457
9) Vehicle Type: MINIBUS TAXI	10) 1 X 9-16 (SEATED) + 0 (STANDING)
11) Region: AMAJUBA	
12.1	2100F521004P10057664 - NEWCASTLE TO DUNDEE. FROM NEWCASTLE APPROVED TAXI RANK PROCEED ACROSS TERMINUS STREET, ENTER VOORTREKKER STREET TURN LEFT TO KIRKLAND STREET, TURN RIGHT ENTER ALLEN STREET, PROCEED TURN LEFT TO N1 PROCEED STRAIGHT TURN LEFT TO R621 VIA NDH ENTER PROCEED STRAIGHT VIA HUTTERNSPRUT TURN LEFT TO DUNDEE ENTER LANDMAN STREET TURN LEFT ENTER DUNDEE APPROVED TAXI RANK RETURN WITH SAME ROUTE TO NEWCASTLE.
12.2	2100F521005B10057640 - NEWCASTLE TO EMPANGENI. FROM MADADENI SECTION 6 AND NEWCASTLE TAXI RANK. FROM NEWCASTLE TAXI RANK PROCEED ACROSS TERMINUS STREET INTO VOORTREKKER STREET, TURN LEFT AT KIRKLAND STREET, TURN RIGHT AT ALLEN STREET PROCEED STRAIGHT VIA ARBOR PARK SUBURB, TURN LEFT INTO N11 ROAD PROCEED STRAIGHT TURN RIGHT TO P483 ROAD VIA BLAAUBOSCH OSIZWENI TO UTRECHT, TURN RIGHT AT UTRECHT ROAD INTERSECTION ENTER R34 ROAD PROCEED STRAIGHT TURN LEFT AT BLOODRIVER ENTER R33 ROAD AND R34 PROCEED STRAIGHT VIA STILWATER BP GARAGE ON ROAD TO VRYHEID, TURN RIGHT AT CROSS ROADS BEFORE ENTERING VRYHEID PROCEED ON R84 ROAD VIA VRYHEID PROCEED STRAIGHT VIA MELMOTH, TURN LEFT AT ENKWALINI NDUNDULU AREA PROCEED STRAIGHT ON R84 ENTER EMPANGENI MAIN ROAD TURN RIGHT AT BOXER SHOPPING CENTER ENTER ?A? TAXI RANK EMPANGENI, RETURN SAME ROUTE TO MADADENI SECTION 6 NEWCASTLE.
12.3	2100F52202BQ00057623 - NEWCASTLE TO NEWCASTLE (IMPONDO/BAHLOKAZI) FROM NEWCASTLE APPROVED TAXI RANK, TURN RIGHT AT TERMINUS STREET, TURN LEFT AT GURTHELAND STREET, TURN RIGHT AT SCOTTS STREET, VIA PICK N PAY SHOPPING CENTRE, PROCEED STRAIGHT VIA CAPRICORNA HOTEL, ENTER BOUNDARY STREET AT LENOXTON TOWNSHIP, PROCEED VIA CALTEX GARAGE (PETROL), VIA RICHVIEW CIVIC HALL, VIA BABS SCRAP YARD, VIA NCANDU COMBINED SCHOOL, TURN LEFT AT CHEMSFORD ROAD, VIA FARMERS ASSOCIATION AUCTION SALE, TURN RIGHT TO ROAD R302 TO EKUSENI YOUTH DEVELOPMENT CENTRE, ENTER CHEMSFORD ROAD, PROCEED STRAIGHT. AT CHEMSFORD DAM, TURN RIGHT INTO ROAD R621 TO BAHLOKAZI HIGH SCHOOL. RETURN WITH THE SAME ROAD R621 FROM HAIGH SCHOOL VIA CHEMSFORD WATER WORKS. RETURN WITH THE SAME ROUTE FROM GIJIMA SCHOOL R621, TURN RIGHT AT CHEMSFORD DAM. RETURN WITH THE SAME ROUTE TO NEWCASTLE APPROVED TAXI RANK.
12.4	2100F52202BQ00057662 - NEWCASTLE TO NORMANDEEN FROM NEWCASTLE TAXI RANK EXIT WITH TERMINUS STREET TURN LEFT WITH SUTHERLAND STREET TURN RIGHT WITH SCOTT STREET TO LENOXTON WITH ROAD P39 TO NORMANDIEN PICK AND DROP RETURNING USING SAME ROUTE.
12.5	2100F52202EN10057626 - NEWCASTLE TO ESTCOURT FROM NEWCASTLE APPROVED TAXI RANK, TURN RIGHT AT VOORTREKKER, TURN LEFT TO KIRKLAND STREET, TURN RIGHT ENTER ALLEN STREET, TURN RIGHT TO N11, TURN LEFT TO HELPMCKAR, TURN TO PETERS ROAD, TURN RIGHT TO COLENSE ROAD, TURN LEFT TO R103, ENTER ALEXANDRA ROAD, TURN RIGHT TO HARDING STREET ENTER APPROVED ESTCOURT TAXI RANK. RETURN WITH THE SAME ROUTE TO NEWCASTLE.
12.6	2100F52206BT10057628 - NEWCASTLE TO PIETERMARITZBURG. FROM NEWCASTLE APPROVED TAXI RANK PROCEED ACROSS TERMINUS STREET, ENTER VOORTREKKER STREET, TURN LEFT TO KIRKLAND STREET TURN RIGHT ENTER ALLEN STREET, TURN LEFT TO N1, TURN LEFT TO HELPMCKAR ROAD, TURN RIGHT TO PETERS ROAD THROUGH INDUSTRIAL, TURN RIGHT TO COLENSE ROAD, TURN RIGHT TON8, TURN LEFT TO CHURCH STREET, TURN LEFT TO EAST STREET ENTER PIETERMARITZBURG APPROVED TAXI RANK. RETURN WITH THE SAME ROUTE TO NEWCASTLE.
12.7	2100F52206LS10057629 - NEWCASTLE TO DURBAN FROM NEWCASTLE APPROVED TAXI RANK, PROCEED ACROSS TERMINUS STREET, TURN RIGHT AT VOORTREKKER STREET, TURN LEFT INTO KIRKLAND STREET, TURN RIGHT ENTER ALLEN STREET PROCEED STRAIGHT, TURN RIGHT TO N1, TURN LEFT TO HELPMCKAR, TURN RIGHT TO PETERS ROAD, TURN RIGHT TO COLENSE ROAD, TURN LEFT TO R103, TURN LEFT TO N3, TURN LEFT TO ALICE STREET, TURN LEFT TO ALBERT ROAD TURN RIGHT TO MNGENI ROAD ENTER APPROVED DURBAN TAXI RANK CORNER OF UMNGENI ROAD AND OSBORN ROAD. RETURN WITH THE SAME ROUTE TO NEWCASTLE.
12.8	2100F52207H10057639 - NEWCASTLE TO NONGOMA MADADENI TO SECTION 6 IN NEWCASTLE TO NONGOMA. FROM MADADENI SECTION 6 PROCEED STRAIGHT TO CAVAN FARM ROBOT, TURN LEFT ROAD INTERSECTION ENTER R83 ROAD, VIA OSIZWENI TO UTRECHT, TURN RIGHT AT UTRECHT ROAD INTERSECTION ENTER R84 ROAD PROCEED STRAIGHT VIA NHLAZADELO SCHOOL, TURN LEFT AT BLOOD RIVER ENTER R33 AND R34 TO VRYHEID PROCEED STRAIGHT AT CROSS ROADS BEFORE REACHING VRYHEID ON REACHING R84 ROAD PROCEED STRAIGHT VIA BHEKUZULU TOWNSHIP ENTER R69 ROAD LOUWSBURG, PROCEED STRAIGHT VIA DRIEFONTEIN, VIA CORONATION, TURN RIGHT ENTER R618 ROAD VIA NGOME FOREST, VIA BENEDICT HOSPITAL TO NONGOMA TOWN PROCEED STRAIGHT ENTER NONGOMA TAXI RANK, RETURN SAME ROUTE TO MADADENI SECTION 6 AND NEWCASTLE.
12.9	2100F52207GY10057636 - NEWCASTLE TO NQUTU FROM APPROVES TAXI RANK IN NEWCASTLE PROCEED STRAIGHT ACROSS TERMINUS STREET INTO VOORTREKKER STREET, TURN LEFT AT KIRKLAND STREET, TURN RIGHT AT ALLEN STREET PROCEED STRAIGHT, VIA ARBOR PARK SUBURB, TURN LEFT ENTER N1 ROAD THEN TURN RIGHT INTO P483 ROAD VIA OSIZWENI ROAD TO UTRECHT, TURN RIGHT AT UTRECHT ROAD INTERSECTION ENTER R84 ROAD. PROCEED STRAIGHT AT BLOOD RIVER CROSSROAD PROCEED ACROSS R33 ROAD ENTER P54 ROAD TO NQUTHU APPROVED TAXI RANK DESTINATION, RETURN SAME ROUTE TO NEWCASTLE.
12.10	2100F52207J10057635 - NEWCASTLE TO MONDLO FROM APPROVED TAXI RANK IN NEWCASTLE PROCEED STRAIGHT ACROSS TERMINUS STREET INTO VOORTREKKER STREET, TURN LEFT AT KIRKLAND STREET, TURN RIGHT AT ALLEN STREET PROCEED STRAIGHT, VIA ARBOR PARK SUBURB, TURN LEFT ENTER N1 ROAD, TURN RIGHT INTO P483 ROAD VIA OSIZWENI ROAD TO UTRECHT, TURN RIGHT AT UTRECHT ROAD INTERSECTION ENTER ROAD R84 ROAD. PROCEED STRAIGHT AT BLOOD RIVER PROCEED STRAIGHT ACROSS R33 ROAD ENTER P54 ROAD TO NQUTHU, TURN LEFT AT KWAGRACE SHOPPING CENTRE PROCEED STRAIGHT ON THAT ROAD ENTER MONDLO. TURN LEFT TO MONDLO TAXI RANK. RETURN SAME ROUTE TO NEWCASTLE.
12.11	2100F52207J510057625 - NEWCASTLE (MADADENI 6) TO VRYHEID FROM NEWCASTLE TAXI RANK AND FROM MADADENI SECTION 6 TO VRYHEID FROM NEWCASTLE TAXI RANK IN NEWCASTLE PROCEED STRAIGHT ACROSS TERMINUS STREET, INTO VOORTREKKER STREET, TURN LEFT AT KIRKLAND STREET, TURN RIGHT AT ALLEN STREET (MAIN STREET) PROCEED STRAIGHT VIA ARBOR PARK SUBURBS, TURN LEFT ENTER N1 ROAD PROCEED STRAIGHT, TURN RIGHT INTO P483 PROCEED STRAIGHT TURN LEFT AT CAVERN ROBOT TO (PICK UP POINT) SECTION 6 RETURN THE SAME ROAD TO CAVERN ROBOT, TURN LEFT AT ROBOT, ENTER R83 ROAD, VIA OSIZWENI TO UTRECHT, TURN RIGHT AT UTRECHT ROAD INTERSECTION ENTER R84 ROAD PROCEED.



transport

Department:
Transport
Province of KwaZulu-Natal

GAZETTE

LGKZNG45-2022-MAR

REGION: ALL

12.12	2202BQ2100F500057632 - NEWCASTLE TAXI RANK TO NEWCASTLE TOWNLANDS FROM TAXI RANK INTO TERMINUS STREET TURN LEFT AT VOORTREKKER STREET TURN LEFT INTO KIRKLAND STREET, TURN LEFT INTO ALLEN STREET, PROCEED STRAIGHT TURN RIGHT AT DRAKENSBURG DRIVE PROCEED STRAIGHT, VIA MONTE VISTA, TURN LEFT INTO AQUAMARINE DRIVE, TURN RIGHT INTO AMETHYST ROAD PROCEED STRAIGHT TURN RIGHT AT DRAKENSBURG DRIVE, TURN LEFT INTO VICTORIA ROAD PROCEED STRAIGHT VIA AMAJUBA LODGE, CHECKERS SHOPPING CENTRE, TURN RIGHT AT ROBOT INTO ALLEN STREET PICK AND DROP TO AND FROM. RETURN WITH SAME ROUTE TO NEWCASTLE TAXI RANK.
12.13	2202BQ2100HB10057641 - NEWCASTLE TO PONGOLA FROM NEWCASTLE TAXI RANK PROCEED STRAIGHT ACROSS TERMINUS STREET TURN LEFT AT KIRKLAND STREET TURN RIGHT AT ALLEN STREET (MAIN STREET) PROCEED STRAIGHT TO ARBOR PARK SUBURB TURN LEFT ENTER N1 ROAD, PROCEED STRAIGHT TURN RIGHT INTO R483 TO OSIZWENI, UTRECHT TURN RIGHT AT UTRECHT ROAD INTERSECTION ENTER R84 ROAD PROCEED STRAIGHT TURN LEFT AT BLOODRIVER ROAD INTERSECTION ENTER R33 AND R34 PROCEED STRAIGHT TO STILWATER BP GARAGE TURN RIGHT AT CROSS ROAD BEFORE REACHING VRYHEID, PROCEED ON R34 TO BHEKZULU TOWNSHIP ENTER R69 ROAD TO LOUWSBURG TURN LEFT AT ROAD INTERSECTION ENTER R66 ROAD TO MAGUDU, TURN LEFT ENTER N2 ROAD PROCEED STRAIGHT ENTER PONGOLA TAXI RANK RETURN SAME ROUTE TO NEWCASTLE.
12.14	2202BQ2207B500057663 - NEWCASTLE TO UTRECHT FROM NEWCASTLE TAXI RANK WITH VOORTREKKER STREET TURN LEFT TO 34 KIRKLAND STREET AND TURN LEFT TO 31 ALLEN STREET AND TURN LEFT TO JOIN N1 ROAD TURN RIGHT TO UTRECHT ROAD AND TURN LEFT TO UTRECHT INTO APPROVED TAXI RANK AND RETURN BACK USING THE SAME ROUTE.
12.15	2202BQ2207J810057637 - NEWCASTLE TO PAULPIETERSBURG FROM NEWCASTLE TAXI RANK, PROCEED STRAIGHT ACROSS TERMINUS STREET INTO VOORTREKKER STREET PROCEED STRAIGHT, TURN LEFT AT KIRKLAND STREET, TURN RIGHT AT ALLEN STREET PROCEED STRAIGHT VIA ARBOR PARK SUBURB, TURN LEFT ENTER N1 ROAD PROCEED STRAIGHT, TURN RIGHT INTO R483 VIA OSIZWENI TO UTRECHT, TURN RIGHT AT UTRECHT ROAD INTERSECTION ENTER R84 ROAD PROCEED STRAIGHT, TURN LEFT AT BLOOD RIVER ENTER R33 ROAD AND R34 PROCEED STRAIGHT TO VRYHEID, TURN LEFT AT STILWATER BP GARAGE PROCEED STRAIGHT ENTER R33 ROAD TO PAULPIETERSBURG TURN RIGHT AT KRUGER STREET PROCEED STRAIGHT ENTER PAULPIETERSBURG TAXI RANK. RETURN SAME ROUTE TO NEWCASTLE.
12.16	2202BR2100F500057611 - MADADENI TO NEWCASTLE FROM KWAHOFINA ECANAN SECTION NEW SETTLEMENT HOUSING AND THE RIVERSIDE PROCEED STRAIGHT ON ROAD BETWEEN SECTION3 AND RIVERSIDE HOUSING AT FOUR WAY STOP PROCEED STRAIGHT VIA METHODIST CHURCH VIA SECTION1 CLINIC AND TAXI RANK, TURN RIGHT AT SECTION 1 RANK PROCEED STRAIGHT, TURN LEFT AT KWAMAVUSO CORNER HOUSE PROCEED STRAIGHT, TURN LEFT AT LUTHERAN CHURCH PROCEED STRAIGHT, TURN RIGHT EMBONGOLWENI CHURCH, VIA BP GARAGE, VIA AMAJUBA DISTRICT OFFICE IKHWEZI SECTION AND VIA SAPS STATION MADADENI AT ROBOT, TURN RIGHT TO INGAGANE INTERSECTION, TURN RIGHT AT THE ROBOT CROSSING INGAGANE RIVER VIA RAILWAY STATION MATUKUSA NEW TOWNSHIP AT KEYWAY MOTORS (MATUKUSA) ROBOT PROCEED STRAIGHT VIA RAILWAY STATION KARBOCHEM, TURN LEFT ENTER ROAD N11 AND TURN RIGHT INTO ALLEN STREET TO NEWCASTLE, VIA ARBOR PARK TOWN HOUSES, PROCEED ON ALLEN STREET ENTER NEWCASTLE, TURN LEFT AT KIRKLAND STREET, TURN RIGHT AT VOORTREKKER STREET PROCEED STRAIGHT ACROSS TERMINUS STREET TAXI RANK. RETURN WITH THE SAME ROUTE TO MADADENI TOWNSHIP. OR TURN RIGHT AT KEYWAY MOTORS ROBOT INTO ALBERT WESSELS ROAD VIA EMABHODINI NEWCASTLE TEXTILE INDUSTRIES AND HEAVY ENGINEERING INDUSTRY. PROCEED STRAIGHT VIA ENGINE GARAGE. VIA FOUR WAY STOP PROCEED STRAIGHT, TURN RIGHT AT ROBOT VIA KARDBRO TESTING STATION, TURN RIGHT ENTER HARDWICK STREET, TURN LEFT AT KINGS HOTEL INTO HARDING STREET PROCEED STRAIGHT, TURN RIGHT AT BP GARAGE AND BRAD Lows FURNISHERS, INTO ALLEN STREET PROCEED STRAIGHT, TURN LEFT AT KIRKLAND STREET, TURN RIGHT INTO VOORTREKKER STREET PROCEED STRAIGHT ACROSS TERMINUS STREET ENTER NEWCASTLE APPROVED TAXI RANK. RETURN WITH SAME ROUTE TO MADADENI TOWNSHIP.
12.17	2202BR2100F500057612 - MADADENI (LIBRARY) TO NEWCASTLE FROM MADADENI LIBRARY AND COMMUNITY HALL, TURN LEFT INTO BEER WHOLESALE, TURN RIGHT AT ROBOT, AND PROCEED TO AMAJUBA COLLEGE, MAGISTRATE OFFICE. OR FROM MADADENI LIBRARY, TURN RIGHT TO ROAD INTERSECTION BETWEEN SECTION2 AND 3, TURN LEFT TO KWASBALI TAVERN (BETWEEN2 AND 3), TURN LEFT METHODIST CHURCH, PROCEED TO SECTION 1 CLINIC, KHUZANI SHOPPING CENTRE, PROCEED STRAIGHT TO BP GARAGE, AMAJUBA DISTRICT MUNICIPALITY OFFICE, IKHWEZI SECTION/POLICE STATION, TURN RIGHT AT ROBOT, TURN RIGHT TO INGAGANE ROAD INTERSECTION. TURN RIGHT AT THE ROBOT CROSSING INGAGANE RIVER TO MATUKUSA NEW TOWNSHIP AT KEYWAY MOTORS (MATUKUSA) ROBOT PROCEED STRAIGHT TO RAILWAY STATION KARBOCHEM. TURN LEFT ENTER ROAD N1 AND RIGHT INTO ALLEN STREET TO NEWCASTLE INTO ARBOR PARK TOWN HOUSES, PROCEED ON ALLEN STREET ENTER NEWCASTLE. TURN LEFT AT KIRKLAND STREET, TURN RIGHT A VOORTREKKER STREET PROCEED ACROSS TERMINUS STREET ENTER APPROVED NEWCASTLE TAXI RANK. RETURN WITH THE SAME ROUTE TO MADADENI TOWNSHIP
12.18	2202BR2100F500057613 - MADADENI (HIGH SCHOOL) TO NEWCASTLE FROM MADADENI HIGH SCHOOL, TURN RIGHT AT EMATSHENI AMHLOPHE TO ENYOKENI SECTION3, TURN LEFT VODACOM CONTAINERS TO BHEKUKUPHIWA RESTAURANT, LEFT AT EHASHINI STOP TO ST JOHN CHURCH, TURN RIGHT TOWARDS SHOPRITE CENTRE, RIGHT AT CLINIC NO, TO KWASBALI TAVERN, TURN LEFT AT METHODIST CHURCH, TO CLINIC NO1 AT SECTION1, TURN LEFT AT BP GARAGE, TO AMAJUBA MUNICIPALITY OFFICE, INTO IKHWEZI SECTION, TO MADADENI POLICE STATION, TURN RIGHT AT ROBOT, RIGHT AT INGAGANE INTERSECTION ROBOT ENTER ROAD 0483 FROM UTRECHT, OSIZWENI TO NEWCASTLE, TURN RIGHT AT KEYWAY MOTORS TO EMABHODI, PROTECTION SERVICE TURN ENTER RIGHT ALLEN STREET AT KEYWAY MOTORS PROCEED STRAIGHT, INTO RAILWAY STATION, KARBOCHEM OFF-RAMP TURN LEFT ENTER N, TURN RIGHT AT ALLEN STREET TO NEWCASTLE, PROCEED ON ALLEN STREET, TURN LEFT AT KIRKLAND STREET, TURN RIGHT AT VOORTREKKER STREET, PROCEED ACROSS TERMINUS STREET ENTER APPROVED NEWCASTLE TAXI RANK. RETURN WITH SAME ROUTE TO MADADENI TOWNSHIP .ALTERNATE: ROUTE STARTING POINT SAME AS ABOVE BUT AT KEYWAY MOTORS PROCEED STRAIGHT, TO RAILWAY STATION, TO KARBOCHEM OFF-RAMP, TURN LEFT ENTER N11, TURN RIGHT AT ALLEN STREET TO NEWCASTLE, PROCEED STRAIGHT INTO ARBOR PARK SUBURBS PROCEED ALONG TERMINUS STREET ENTER NEWCASTLE APPROVED TAXI RANK. RETURN SAME ROUTE TO MADADENI TOWNSHIP.
12.19	2202BR2100F500057615 - MADADENI TO NEWCASTLE (TEXTILE INDUSTRY) FROM ZENZELE SHOPPING CENTRE, TURN RIGHT AT MADADENI HOSPITAL, TURN LEFT AT THOKOZA SHOPPING CENTRE, TURN RIGHT AT SCHOOL FOR DEAF, TURN LEFT CLINIC NO5, SECTION5, VIA NTOBEKO L. P. SCHOOL, TURN LEFT OR RIGHT AMAJUBA COLLEGE, VIA MAGISTRATE OFFICE, VIA POLICE STATION, TURN RIGHT TO INGAGANE INTERSECTION, TURN RIGHT AT THE ROBOT CROSSING INGAGANE RIVER, VIA MATUKUSA NEW TOWNSHIP. AT KEWAY MOTORS (MATUKUSA) ROBOT TURN RIGHT AT INTERSECTION BETWEEN 1 AND 2 TOWARDS BEER WHOLESALE, TURN LEFT AT ROBOT, PROCEED. TURN LEFT AT CLINIC3 SECTION 3 VIA KWASIBALI TAVERN, TURN LEFT AT METHODIST, VIA SECTION 1, VIA AMAJUBA DISTRICT OFFICE, VIA KHUZANI SHOPPING CENTER, LEFT AT BP GARAGE, VIA MAGISTRATE VIA AMAJUBA DISTRICT, VIA IKHWEZI SECTION, TURN RIGHT AT MADADENI POLICE STATION ROBOT, PROCEED STRAIGHT TURN RIGHT INTO R483 ROAD TO MATUKUSA NEW SETTLEMENT (PICK AND DROP) PROCEED STRAIGHT, TURN AT KEWAY MOTORS INTO ASIPHEPHE ROAD PROCEED STRAIGHT ENTER ALBERT WESSELS DRIVE TO NEWCASTLE TEXTILE INDUSTRIES OFFLOAD AND LOAD ALL AROUND TEXTILE INDUSTRIES OR RETURN WITH SAME ROUTE TO MADADENI APPROVED TAXI RANK. PROCEED TURN LEFT AT CLINIC3 SECTION 3 VIA KWASIBALI TAVERN, LEFT AT METHODIST, VIA SECTION, VIA AMAJUBA DISTRICT OFFICE, VIA KHUZANI SHOPPING CENTER, LEFT AT BP GARAGE VIA MAGISTRATES OFFICE VIA AMAJUBA DISTRICT VIA IKHWEZI SECTION, RIGHT AT MADADENI POLICE STATION ROBOT, PROCEED TO NEWCASTLE OR RETURN WITH SAME ROUTE TO APPROVED CHECKERS TAXI RANK.



transport

Department:
Transport
Province of KwaZulu-Natal

GAZETTE

LGKZNG45-2022-MAR

REGION: ALL

12.20	2202BR2100F500057616 - MADADENI (KWAMSIMANGO) TO NEWCASTLE FROM BREWERY (SORGHUM BEER) TOWN MILES TAVERN (KWAMSIMANGO), TURN LEFT AT BREWERY, VIA ITHALA INDUSTRIAL SITE AT SECTION 5, TURN RIGHT ACROSS ROAD MOYOMUHLE TAXI RANK, TURN RIGHT AT KWADLAMINI CORNER HOUSE BETWEEN HOSPITAL AND SECTION 6, PROCEED STRAIGHT, TURN LEFT ZENZELE SHOPPING CENTER AT SECTION 5, PROCEED BETWEEN SECTION 5 AND MADADENI HOSPITAL, TURN RIGHT AT ROAD INTERSECTION SHORT HOMES, VIA CRIPPLE CENTRE VIA EDUCATION (OFFICE CIRCUIT OFFICE) ROAD BETWEEN SECTION 5 OPENING VELD, VIA AMAJUBA TECHNOLOGY CENTRE, LEFT ENTER ROAD FROM OLD KZT DEPOT, BEER WHOLESALER, VIA AMAJUBA COLLEGE, VIA MAGISTRATE OFFICE PROCEED STRAIGHT TO INGAGANE RIVER, VIA MATUKUSA NEW TOWNSHIP, AT KEWAY MOTORS (MATUKUSA) ROBOT PROCEED STRAIGHT VIA RAILWAY STATION, KARBOCHEM, TURN LEFT ENTER ROAD N1 AND RETURN RIGHT INTO ALLEN STREET TO NEWCASTLE, VIA ARBOR PARK TOWN HOUSES, PROCEED ON ALLEN STREET ENTER NEWCASTLE, TURN LEFT AT KIRKLAND STREET, TURN RIGHT AT VOORTREKKER STREET, PROCEED ACROSS TERMINUS ENTER APPROVED NEWCASTLE TAXI RANK, RETURN WITH SAME ROUTE TO MADADENI TOWNSHIP.
12.21	2202BR2100F500057617 - MADADENI (KWANYEMBE) TO NEWCASTLE FROM N SECTION TAXI RANK KWANYEMBE, TURN RIGHT ENTER P SECTION ENTER ROAD FROM P1 STOP, VIA POST BOX, TURN LEFT AT STAFFORD CLINIC OR RIGHT, TURN RIGHT ENTER M SECTION, TURN RIGHT AT ROAD INTERSECTION VIA DEDANGIFUNDE HIGH SCHOOL, TURN LEFT MUZIKAYISE JUNIOR PRIMARY, TURN RIGHT ENTER L SECTION STRAIGHT TURN LEFT ON ROAD BETWEEN SECTION 7 AND SECTION 6 TO MADADENI BREWERY VIA VIRGINIA SUPERMARKET, VIA MADADENI LIGHT INDUSTRIES, VIA BINDA HARDWARE MOYOMUHLE TAXI RANK AND COMMUNITY CENTRE, AT ROBOT TURN RIGHT ENTER MAIN ROAD P483 FROM NEWCASTLE TO OSIZWENI, BUFFALO FLATS AND UTRECHT TO NEWCASTLE AT INGAGANE ROBOT CROSS-OVER INGAGANE RIVER TURN LEFT AT KEWAY MOTORS ROBOT INTO ASIPHEPHE ROAD ENTER ALBERT WESSELS ROAD, VIA LIGHT AND TEXTILE INDUSTRIES EMABHODINI TO NEWCASTLE VIA PROTECTION SERVICE TURN RIGHT ALLEN STREET PROCEED TURN LEFT AT KIRKLAND STREET, TURN RIGHT AT VOORTREKKER STREET PROCEED ACROSS TERMINUS STREET, ENTER APPROVED NEWCASTLE TAXI RANK, RETURN WITH SAME ROUTE TO MADADENI TOWNSHIP.
12.22	2202BR2100F500057618 - MADADENI TO NEWCASTLE FROM R-SECTION TAXI RANK R826 HOUSE RIGHT, ENTER ROAD BETWEEN R-SECTION AND SECTION 6, TURN LEFT RASTA PAZZA SHOP, STRAIGHT, VIA ZENZELE SHOPPING COMPLEX, VIA MADADENI HOSPITAL, TURN RIGHT AT INTERSECTION, VIA CRIPPLE CENTRE AND VIA CIRCUIT OFFICE, VIA AMAJUBA TECHNOLOGY CENTRE, TURN LEFT ENTER SECTION 2, VIA AMAJUBA COLLEGE, VIA MAGISTRATES OFFICES AND MADADENI POLICE SERVICE, TURN LEFT AT INGAGANE INTERSECTION ROBOT ROAD 483, VIA MATUKUSA NEW SETTLEMENT, AT AMATUKUSA ROBOT, TURN RIGHT INTO ASIPHEPHE ROAD, PROCEED STRAIGHT ENTER ALBERT WESSELS ROAD, VIA EMABHODINI TEXTILE AND LIGHT INDUSTRIES. ALTERNATIVE ROUTE FROM EGESINI SECTION 7 R VIA KHULAKAHLE CRÈCHE, VIA MCEBOWOLWAZI PRIMARY SCHOOL, TURN RIGHT AT MCEBOWOLWAZI PRIMARY SCHOOL TURN LEFT AT L POST OFFICE BOX, TURN LEFT AT HOUSE 1597, TURN RIGHT AT MAZULU HIGH SCHOOL, TURN LEFT AT ZENZELE SUPERMARKET, VIA MADADENI HOSPITAL, TURN RIGHT AT ROAD INTERSECTION, VIA CRIPPLE CENTRE, VIA EDUCATION CIRCUIT OFFICE, VIA AMAJUBA TECHNOLOGY, TURN LEFT, ENTER SECTION 2 ROAD, VIA AMAJUBA COLLEGE, VIA MAGISTRATES OFFICE AND SAPS STATION, PROCEED STRAIGHT, VIA IKHWEZI STATION, TURN RIGHT AT ASIPHEPHE ROAD, ENTER ALBERT WESSELS ROAD, VIA AMABHODINI PROCEED STRAIGHT, VIA PROTECTION SERVICES, TURN RIGHT, ENTER ALLEN STREET, PROCEED STRAIGHT, TURN LEFT AT KIRKLAND STREET, TURN RIGHT AT VOORTREKKER STREET, PROCEED ACROSS TERMINAL STREET, ENTER NEWCASTLE APPROVED TAXI RANK AND RETURN WITH SAME ROUTE TO MADADENI SECTION.
12.23	2202BR2100F500057619 - MADADENI (LISTER FARM) TO NEWCASTLE LISTER FARM/SIZANANI SCHOOL GRAVEL ROAD, VIA SIZAMOKUHLE PRIMARY, VIA FAMILY PACK STORE, TURN RIGHT STRAIGHT, ACROSS THE THEKU RIVER/BUTHELEZI SHOP 1087, VIA HLONIPHANI REST ON THE RIGHT, ENTER P1 SECTION (MTN ARIAL) BUHLEBOMSHADO SHOP, TURN LEFT AT MKHULUKHULU STORE, TURN RIGHT AT KUSAKUSA/SOMETHING XM SECTION, VIA EYAKHO COMPLEX GO STRAIGHT VIA EKUPHAKAMENI STORE, TURN LEFT AT LOKOTHWAYO BRICK BLOCKS, TURN RIGHT AT EKHAMDUZE LIQUOR STORE L SECTION, VIA MADODA BUTCHERY AND CAFÉ ENTERPRISE, TURN RIGHT AT MADADENI BREWERY VIA VIRGINIA SUPERMARKET, VIA MADADENI LIGHT TEXTILE INDUSTRIES, VIA BINDA BUILDING MATERIAL SUPPLY STORE, STRAIGHT MOYOMUHLE TAXI RANK VIA COMMUNITY CENTRE, AT ROBOT TURN RIGHT ENTER MAIN ROAD FROM NEWCASTLE TO OSIZWENI UTRECHT, STRAIGHT ACROSS INGAGANE RIVER ROBOT TO THE NEXT ROBOT VIA KEWAY MOTORS, RETURN RIGHT TO ALBERT WESSELS DRIVE OR STRAIGHT, VIA RAILWAY STATION KARBOCHEM OFF-RAMP, TURN LEFT ENTER M1 ABOUT 1 KILOMETER DRIVE TURN RIGHT INTO ALLEN STREET, VIA ARBOR PARK STRAIGHT INTO TOWN (ALLEN STREET) TURN LEFT AT KIRKLAND STREET, TURN RIGHT AND DRIVE ACROSS STREET ENTER APPROVED NEWCASTLE TAXI RANK.
12.24	2202BR2100F500057624 - MADADENI TO NEWCASTLE FROM P1 SECTION 7(P) PROCEED STRAIGHT TO KWAMAKHULUKHULU SUPERMARKET, TURN LEFT AT THE CORNER PROCEED STRAIGHT, TURN RIGHT ENGULUBENI OR KUSAKUSA ENTER M-SECTION 7, VIA EYAKHO SHOPPING COMPLEX PROCEED STRAIGHT VIA EKHAMDUZE STORE, TURN LEFT AT LOKOTHWAYO BRICK & TILE SUPPLY, TURN RIGHT AT EKHAMDUZE LIQUOR STORE ENTER L SECTION PROCEED, STRAIGHT TURN RIGHT, AT INTERSECTION, ENTER ROAD BETWEEN SECTION 7 (L0 AND SECTION 6, TURN LEFT PROCEED STRAIGHT, VIA AMAZULU HIGH SCHOOL, TURN LEFT AT EYETHU MOTORS SPARES, PROCEED STRAIGHT ON ROAD BETWEEN MADADENI HOSPITAL AND SECTION 6, TURN LEFT AT ZENZELE SHOPPING CENTRE ENTER ROAD BETWEEN SECTION 5 MADADENI HOSPITAL, PROCEED STRAIGHT TURN RIGHT ENTER ROAD SECTION 5 AND OPEN VELD, VIA CRIPPLE CENTRE, VIA CIRCUIT OFFICE, VIA AMAJUBA TECHNOLOGY CENTRE PROCEED STRAIGHT TURN LEFT, VIA AMAJUBA COLLEGE, VIA MAGISTRATES OFFICE, VIA MADADENI POLICE STATION PROCEED STRAIGHT ACROSS ROBOT, TURN RIGHT ON R83 ROAD, TO NEWCASTLE, VIA MATUKUSA NEW SETTLEMENT, TURN RIGHT KEWAY ROBOT ENTER ASIPHEPHE ROAD PROCEED STRAIGHT ENTER ALBERT WESSELS DRIVE, VIA EMABHODINI PROCEED STRAIGHT VIA ENGINE GARAGE, PROCEED STRAIGHT ACROSS 4 WAY STOP TURN RIGHT AT ROBOT INTO FARADAY STREET, VIA KADBRO VEHICLE TESTING ENTER HARDWICK STREET, TURN OR PROCEED STRAIGHT, VIA VLAM CRESCENT TURN RIGHT AT HARDWICK STREET PROCEED STRAIGHT, TURN LEFT KINGS HOTEL ENTER HARDING STREET PROCEED STRAIGHT, TURN LEFT, ALLEN STREET PROCEED STRAIGHT, TURN LEFT AT KIRKLAND STREET, TURN RIGHT AT VOORTREKKER STREET PROCEED STRAIGHT TERMINUS ENTER APPROVED NEWCASTLE TAXI RANK, RETURN SAME ROUTE TO P1 SECTION 7.
12.25	2202BR2202BQ00057614 - MADADENI (KWABESTER) TO NEWCASTLE FROM KWABESTER (TURN OFF TO ISCOR), VIA HOSTEL, VIA EGESINI, RIGHT AT ROAD INTERSECTION, RIGHT AT ZENZELE T-JUNCTION (BETWEEN 4 AND 5), VIA WALL TO WALL SHOP, VIA SURGERY, VIA EZINCWADINI, VIA MAZIBUYE TESTING STATION, LEFT OF RIGHT VIA AMAJUBA COLLEGE, VIA MAGISTRATES OFFICE, VIA POLICE STATION, TURN RIGHT AT INGAGANE INTERSECTION AND ROBOT, AT KEWAY MOTORS PROCEED STRAIGHT VIA RAILWAY STATION, VIA KARBOCHEM, TURN LEFT OR ENTER N1 ROAD, TURN RIGHT AT ALLEN STREET, VIA ARBOR PARK, POLICE STATION/NEWCASTLE HIGH SCHOOL, TURN LEFT AT KIRKLAND STREET, TURN RIGHT AT VOORTREKKER STREET PROCEED ACROSS TERMINUS STREET ENTER APPROVED NEWCASTLE TAXI RANK, RETURN WITH SAME ROUTE TO MADADENI TOWNSHIP OR FROM BESTER STOP T-DISJUNCTION (ISCOR PTY LTD), TURN OFF, TURN LEFT AT EMATSHENI AMHLOPHE PROCEED STRAIGHT VIA OLD KZT DEPOT, VIA WORLD OF PRAISE CHURCH, TURN RIGHT AT T-JUNCTION, TURN LEFT AT ROBOT BEER WHOLESALER, ENTER ROAD BETWEEN SECTION 2 EAST AND SECTION 5 WEST, TURN RIGHT PROCEED ON ROAD, VIA SECTION 5, AMAJUBA COLLEGE, MAGISTRATES OFFICE AND POLICE STATION PROCEED TO INGAGANE T-JUNCTION, TURN RIGHT TO INGAGANE INTERSECTION, AT KEWAY MOTORS (MATUKUSA) ROBOT PROCEED STRAIGHT VIA RAILWAY STATION KARBOCHEM, TURN LEFT ENTER ROAD 11 AND TURN RIGHT INTO ALLEN STREET TO NEWCASTLE, VIA ARBOR PARK TOWN HOUSES, PROCEED ON ALLEN STREET ENTER NEWCASTLE, TURN LEFT AT KIRKLAND STREET, TURN RIGHT AT VOORTREKKER STREET PROCEED ACROSS TERMINUS STREET ENTER APPROVED NEWCASTLE TAXI RANK, RETURN WITH SAME ROUTE TO MADADENI TOWNSHIP.



transport

Department:
Transport
Province of KwaZulu-Natal

GAZETTE

LGKZNG45-2022-MAR

REGION: ALL

12.26	2202BR2202BR00047653 - KWAHOFINA ECANAN SECTION TO MADADENI TOWNSHIP FROM KWAHOFINA ECANAN SECTION NEW SETTLEMENT HOUSING AND THE RIVERSIDE PROCEED STRAIGHT ON ROAD BETWEEN SECTION3 AND RIVERSIDE HOUSING AT FOUR WAY STOP PROCEED STRAIGHT VIA METHODIST CHURCH VIA SECTION1 CLINIC AND TAXI RANK TURN RIGHT AT SECTION 1 RANK PROCEED STRAIGHT TURN LEFT AT KWAMAVUSO CORNER HOUSE PROCEED STRAIGHT TURN LEFT AT LUTHERAN CHURCH PROCEED STRAIGHT TURN RIGHT AT EMBONGOLWENI CHURCH, VIA BP GARAGE VIA AMAJUBA DISTRICT OFFICE IKHWEZI SECTION AND VIA SAPS STATION MADADENI AT ROBOT TURN RIGHT TO INGAGANE INTERSECTION, TURN RIGHT AT THE ROBOT CROSSING INGAGANE RIVER VIA MATUKUSA NEW TOWNSHIP AT KEYWAY MOTORS (MASTUKUSA) ROBOT PROCEED STRAIGHT VIA RAILWAY STATION KARBOCHEM, TURN LEFT ENTER ROAD N1 AND TURN RIGHT INTO ALLEN STREET TO NEWCASTLE, VIA ARBOR PARK TOWN HOUSES, PROCEED ON ALLEN STREET ENTER NEWCASTLE, TURN LEFT AT KIRKLAND STREET, TURN RIGHT AT VOORTREKKER STREET PROCEED STRAIGHT ACROSS TERMINUS STREET TAXI RANK RETURN WITH SAME ROUTE TO MADADENI TOWNSHIP. TURN RIGHT AT KEYWAY MOTORS ROBOT INTO ALBERT WESSWLS ROAD VIA EMABHODINI (NEWCASTLE TEXTILE INDUSTRIES AND HEAVY ENGINEERING INDUSTRY), PROCEED STRAIGHT ENGEN GARAGE VIA FOUR WAY STOP PROCEED STRAIGHT, TURN RIGHT AT ROBOT VIA KARDBRO TESTING STATION, TURN RIGHT ENTER HARDWICK STREET, TURN LEFT AT KINGS HOTEL INTO HARDING STREET PROCEED STRAIGHT, TURN RIGHT AT BP GARAGE AND BRADROWS FURTHERS, INTO ALLEN STREET PROCEED STRAIGHT, TURN LEFT AT KIRKLANDS STREET, TURN RIGHT INTO VOORTREKKER STREET PROCEED STRAIGHT ACROSS TERMINUS STREET ENTER NEWCASTLE APPROVED TAXI RANK RETURN WITH SAME ROUTE TO MADADENI TOWNSHIP.
12.27	2202BR2202BR00057620 - MADADENI (JOBSTOWN / EMASONDEZA) TO MADADENI FROM KWADANISA STOP JOBSTOWN, TURN RIGHT ON ROAD D1335, VIA ZUKA TRUST FARM, TURN LEFT JOBSTOWN SCHOOL AND ISIKHALISEZWE S. PRIMARY SCHOOL, PROCEED ACROSS THEKU RIVIA MASKRAAL PROCEED STRAIGHT, ENTER SECTION MADADENI, TURN RIGHT AT ISCOR HOSTEL, VIA ISCOR HOSTEL (INGQAYI HOSTEL) PROCEED STRAIGHT TURN LEFT AT EMATSHENI AMHLOPHE, TURN RIGHT AT CORNER HOUSE KWAMDLALOSE PROCEED STRAIGHT TURN LEFT SHOPRITE CHECKERS ENTER CHECKERS APPROVED TAXI RANK OFF-LOAD AND RETURN WITH SAME ROUTE TO MASONDEZA. ALTERNATIVE ROUTE FROM KWAMDLALOSE CORNER HOUSE PROCEED STRAIGHT VIA CHECKERS SHOPPING CENTER, VIA SECTION3 CLINIC, TURN RIGHT AT ROAD INTERSECTION PROCEED STRAIGHT VIA KWASIBALI TURN LEFT AT METHODIST CHURCH PROCEED STRAIGHT VIA SECTION 1 TAXI RANK VIA EKHUZANI, VIA EMBONGOLWENI, VIA BP GARAGE, VIA IKHWEZI SECTION, VIA MADADENI POLICE STATION AT THE ROBOT TURN LEFT PROCEED STRAIGHT ENTER MAGISTRATE AND WELFARE OFFICE PARKING AND LOAD / OFFLOAD. RETURN THE SAME ROUTE TO MADADENI CHECKERS.
12.28	2202BR2202BR00057621 - MADADENI TO MADADENI (SIBHASHA KILBARCHAN) FROM NEWCASTLE TAXI RANK, TURN LEFT INTO TERMINUS STREET, TURN RIGHT AT VOORTREKKER STREET, TURN LEFT AT KIRKLAND STREET, AND TURN RIGHT AT ALLEN STREET. ALTERNATIVE. FROM NEWCASTLE TAXI RANK, TURN RIGHT AT TERMINUS STREET, TURN LEFT AT SUTHERLAND STREET, TURN LEFT AT HOSPITAL VIA PROVINCIAL HOSPITAL NEWCASTLE PRISON TURN RIGHT INTO ALLEN STREET, PROCEED TURN RIGHT INTO N1 LADYSMITH ROAD, TURN RIGHT TO INDIAN VILLAGE RETURN SAME ROUTE ACROSS N1, LEFT INTO KILBARCHEN VILLAGE, TURN LEFT AT 4TH AVENUE RETURN SAME ROUTE TURN LEFT INTO INGAGANE ROAD, TURN LEFT TO KILBARCHEN GOLF CLUB RETURN SAME ROUTE TURN LEFT, AT BUTHELEZI STREET VIA OLD POWERSTATION. PROCEED STRAIGHT INTO INGAGANE TOWNSHIP TURN LEFT INTO INGAGANE CLUB INTO 3RD AVENUE AT INGAGANE TOWNSHIP OFFICE RETURN WITH SAME ROUTE TO MADADENI. ALTERNATIVE. ROUTE FROM NEWCASTLE TAXI RANK PROCEED ACROSS TERMINUS STREET, TURN LEFT AT VOORTREKKER STREET, TURN RIGHT AT KIRKLAND STREET, PROCEED STRAIGHT TURN LEFT AT SUTHERLAND STREET VIA PICK N PAY SHOPPING CENTER VIA TECHNIKON SA. TURN LEFT AT HOSPITAL STREET PROCEED STRAIGHT TURN RIGHT ALLEN STREET VIA ARBOR PARK SUBURB, TURN LEFT ENTER N1 TURN RIGHT INTO P483 ROAD TO MADADENI, OSIZWENI AND UTRECHT, TURN RIGHT KARBOCHEM VIA KARBOCHEM PROCEED STRAIGHT VIA ROY POINT CEMETERY, PROCEED STRAIGHT ENTER VEZIBUHLE SETTLEMENT (KNOWN AS EMPONGPONGWENI) RETURN WITH THE SAME ROUTE TO NEWCASTLE APPROVED TAXI RANK. ALTERNATIVE TO ROUTE 1 TURN RIGHT TO BALLANGEIGCH AND RETURN AND TURN LEFT TO VEZIBUHLE.
12.29	2202BR2202BR00057631 - MADADENI TO ALL SECTIONS FROM MADADENI SHOPRITE SHOPPING CENTRE TO ALL SECTIONS WITHIN MADADENI TOWNSHIP. PICK AND DROP TO AND FROM AND TURN TO MADADENI SHOPRITE SHOPPING CENTRE.
12.30	2202BR2202BR00057622 - MADADENI TO OSIZWENI FROM MADADENI TO OSIZWENI TOWNSHIP FROM MAGISTRATE OFFICE, MADADENI TOWNSHIP, TURN LEFT ENTER ROAD BETWEEN SECTION2 AND MUNICIPALITY OFFICES. TURN RIGHT AT BP GARAGE PROCEED STRAIGHT VIA EMBONGOLWENI CHURCH, VIA KHUZANI SHOPPING CENTRE VIA METHODIST CHURCH. SECTIONS 1 PROCEED STRAIGHT AT FOUR WAY STOP ON ROAD BETWEEN RIVERSIDE HOUSES AND SECTION3 TURN RIGHT AT KWAMABOYA. VIA EHASHINI STOP. VIA ST HOHN CHURCH, TURN RIGHT AT CHECKERS SHOPPING CENTER VIA CLINIC SECTION3, TURN LEFT AT CLINIC, AND PROCEED VIA MADADENI LIBRARY, VIA BEER WHOLESALE DEPOT, VIA MAZIBUYE TESTING STATION. PROCEED STRAIGHT, AT ZENZELE SHOPPING CENTER, TURN RIGHT AND TURN LEFT VIA MADADENI HOSPITAL ROAD BETWEEN SECTION6 AND MADADENI HOSPITAL, TURN LEFT AT AMAZULU HIGH SCHOOL, TURN RIGHT AT ROAD INTERSECTION (ROAD BETWEEN SECTION6 AND SECTION7), VIA MADODA SHOPPING ENTERPRISE, TURN RIGHT AT MADADENI BREWERY VIA MOYOMUHLE TAXI RANK, TURN LEFT AT THE ROBOT ENTER ROAD TO OSIZWENI AND UTRECHT VIA NINE MILE STOP, VIA BLAUBOSCH AREA, TURN RIGHT AT EMPANGENI, TURN LEFT ENTER OSIZWENI TOWNSHIP (SOUTH), PROCEED STRAIGHT VIA QHUBIMFUNDO S. P. SCHOOL AND VIA XOLANI HIGH SCHOOL. TURN RIGHT AT KWAMASHU STOP. TURN LEFT AT MPHAZIMA RESTAURANT AND HLANGANANI SHOPPING CENTRE, PROCEED STRAIGHT, TURN RIGHT AT ROAD INTERSECTION VIA OSIZWENI BUSINESS ARE, VIA POST OFFICE (OSIZWENI) AND S.A.P.S. STATION, TURN LEFT PROCEED STRAIGHT TO TOP TANK, TURN LEFT KWAMBHOKO (SAND SUPPLY DEPOT) VIA LONG HOMES HOUSING, TURN RIGHT AT MATSHEKETSHENI SECTION, VIA KWA BOB SHOPPING CENTRE, AND MASKOPHASINI, TURN LEFT AT DEPOT. ON THE THIRD ROAD FROM KHUZANI SHOPPING CENTRE, TURN RIGHT VIA KWAMAKHANYA SHOPPING CENTER, TURN RIGHT AT KWA VILAKAZI CORNER HOUSE, VIA 5 STAR CENTRE AND FIRE STATION OSIZWENI, AND TURN RIGHT AT T.V. LIQUOR STORE. PROCEED STRAIGHT VIA KAKALASPAN AREA (RURAL AREA) VIA MILLENNIUM CASH STORE. EMPOMPINI RETURN SAME ROUTE TO MADADENI TOWNSHIP.
12.31	2207GY2202DH10047662 - NQUTHU TO LADYSMITH FROM NQUTHU TAXI RANK, INTO AND ALONG R36/1 (R68), LEFT INTO R33 TO DUNDEE, PASSING THROUGH DUNDEE ALONG VICTORIA STREET, INTO KAREL LANDMAN STREET, JOINING R68 AND PROCEED ALONG R68, BYPASSING GLENCOE, LEFT INTO ALONG N1-2 TO LADYSMITH. AT THE FIRST ROBOT, TURN LEFT INTO ILLING ROAD, AND PROCEEDS TO ILLING ROAD TAXI RANK AND RETURN ALONG THE FORWARDS ROUTE IN REVERSE



transport

Department:
Transport
Province of KwaZulu-Natal

GAZETTE

LGKZNG45-2022-MAR

REGION: ALL

1) Application Number: APP0138004	2) Gazette Number: LGKZNG45-2022-MAR
3) Applicant: JANE ZUMA ID NO. 5612030319088 Association: UZIMELENI TAXI ASSOCIATION	4) Applicant Address: 67 MTHUNZI STREET KWAMEVANA HOWICK 3290
5) Existing Licence Holder: J ZUMA ID NO. 4810025433085	6) Existing Licence Holder Address: 67 MTHUNZI STREET KWAMEVANA HOWICK KWAZULU NATAL 3290
7) Type of application: DECEASED TRANSFER	8) Operating Licence Number: LGKZN0403001160
9) Vehicle Type: MINIBUS	10) 1 X 15 (SEATED) + 0 (STANDING)
11) Region: UMGUNGUNDLOVU	
12.1	<p>22068A22068G00051239 - HOWICK TO MOUNT WEST.</p> <p>FROM BELL STREET TAXI RANK, TURN LEFT INTO (R103) MAIN STREET AND THEN OPERATE AS PER FORWARD ROUTE BACK TO MOUNT WEST BP SERVICE STATION.</p> <p>RETURN ROUTE: FROM MOUNT WEST BP SERVICE STATION PROCEED ALONG (P165) AND THEN PASS THE FOLLOWING LOCATIONS: GREEN FARM, ARLINGTON SAWMILL, AND THEN PROCEED INTO (P165) CURRY POST ROAD PASS BALGOWAN TURN OFF CURRYS POST STORE, CURRY'S POST LODGE, MULBERRY HILL GUEST HOUSE, FAIR FIELD TURN OFF, OLD HALLIWEL HOTEL, GROUND COVER, D869, D287 AND THEN TURN LEFT INTO (R103) MAIN STREET PROCEED TILL TURN RIGHT INTO SOMME STREET AND TURN LEFT INTO BELL STREET LEADING TO BELL STREET TAXI RANK OPPOSITE HOWICK FALLS GARAGE.</p> <p>NB: NO RESTRICTION FROM PICKING UP AND SETTING DOWN ON FORWARD AND RETURN JOURNEY, BUT PASSENGERS TO BE PICKED UP DROPPED OFF ALONG THE ROUTE ONLY AT TAXI STOPS DESIGNATED BY THE MUNICIPALITY.</p>
12.2	<p>22068A22068G00051236 - HOWICK TO MPOPHOMENI</p> <p>FROM APPROVED TAXI RANK IN HOWICK, SOMME STREET TURN RIGHT INTO HARVARD STREET, TURN RIGHT INTO R03 MAIN STREET AND THEN PASS THE FOLLOWING LOCATIONS SARMCOL, MIDLANDS HOSPITAL (ENKAMBINI), GREENFIELD, ESOKENI AND THEN PROCEED INTO ZEEDERBERG ROAD, TURN RIGHT AT TRAFFIC LIGHTS AT MERRIVALE SHELL SERVICE STATION, TURN RIGHT INTO R17 BOSTON ROAD AND THEN PASS SATAN STORES, TUMBLE ROAD, EMAKANINI, N.P.B. AND THEN TURN RIGHT INTO MANDELA HIGHWAY, TURN RIGHT INTO TAMBO ROAD, TURN LEFT INTO CHRIS HANI HIGHWAY THEN TURN LEFT INTO MHLONGO ROAD AT ST. ANNE TRANSITS TAXI RANK, TURN RIGHT INTO MANDELA HIGHWAY THEN PASS MPOPHOMENI TAXI RANK PROCEED ALONG THE SAME ROAD TILL PASS TRANSITS TAXI RANK AT ANGLICAN CHURCH THEN PROCEED TO EBUMNANDINI, MPOPHOMENI CEMENTARY AND WARD8 (EMASHINGENI).</p> <p>FROM WARD 8 (EMASHINGENI), MPOPHOMENI CEMENTARY AND EBUMNANDINI OPERATE ALONG MANDELA HIGHWAY TILL PASS MPOPHOMENI TAXI RANK AND EMHLANGENI THEN TURN RIGHT INTO (R17) BOSTON ROAD AND THEN FOLLOW FORWARD ROUTE TILL CROSS UMNGENI BRIDGE AND THEN TURN LEFT INTO MORLING STREET, TURN RIGHT INTO SOMME STREET TAXI RANK THEN PROCEED STRAIGHT CROSS HARVARD STREET, BELL STREET AND THEN TURN LEFT INTO MAIN STREET PASS HALFWAY TOYOTA, MINI MARKET, ROMAN CATHOLIC CHURCH, SUNFIELD AND THEN TURN LEFT INTO GREENDALE SHOPPING CENTRE AND THEN RETURN ALONG MAIN STREET TILL TURN LEFT INTO GUSH AVE AT MINI MARKET, TURN RIGHT INTO MARE STREET, TURN RIGHT INTO KARKLOOF ROAD AND PROCEED LEFT INTO MAIN STREET AND TURN RIGHT INTO MORLING STREET AND TURN INTO SOMME STREET TAXI RANK.</p>
12.3	<p>22068322068T10051237 - MPOPHOMENI TO PIETERMARITZBURG</p> <p>FROM MPOPHOMENI TAXI RANK PROCEED INTO MANDELA HIGHWAY, TURN RIGHT INTO (R17) BOSTON ROAD AND THEN PROCEED TILL TURN RIGHT TO JOIN (N3) FREEWAY (EAST BOUND) AND THEN OPERATE AS PER ROUTE 2) TO MASUKWANE TAXI RANK IN PIETERMARITZBURG.</p> <p>FROM MASUKWANE TAXI RANK, TURN LEFT INTO (M70) CHURCH STREET, TURN LEFT TO JOIN (N8) FREEWAY (WEST BOUND) AND THEN PROCEED TILL HOWICK AND UNDERBERG OFF RAMP, AT THE STOP SIGN, TURN LEFT INTO (R17) BOSTON ROAD AND THEN OPERATE AS PER FORWARD ROUTE BACK TO MPOPHOMENI.</p> <p>NB: RESTRICTED FROM PICKING UP ON FORWARD ROUTE BETWEEN CHATTERTON ROAD AND CHURCH STREET, BUT AT SELGRO CENTRE ALONG BOSHOFF STREET, ONLY PICK UP MPOPHOMENI AND INTENDED PASSENGERS ONLY AND CONVEY THEM TO MASUKWANE TAXI RANK FREE OF CHARGE, BUT PASSENGERS TO BE DROPPED OFF ALONG THE ROUTE, ONLY AT THE TAXI STOPS DESIGNATED BY THE MUNICIPALITY.</p>
12.4	<p>22068A22068T10051238 - HOWICK TO HILTON COLLEGE</p> <p>FROM SOMME STREET TAXI RANK IN HOWICK TURN RIGHT INTO HARVARD STREET, TURN RIGHT INTO (R03) MAIN STREET AND THEN OPERATE AS ROUTE (2) TILL CEDARA INTERCHANGE AND TURN INTO (R103) OLD HOWICK ROAD AND TURN LEFT INTO (M80) HILTON AVENUE PASS HILTON CENTRE AND PROCEED TILL HILTON COLLEGE MAIN ENTRANCE.</p> <p>FROM HILTON COLLEGE (MAIN ENTRANCE) PROCEED ALONG (M80) HILTON AVENUE TILL TURN RIGHT INTO (R03) OLD HOWICK ROAD AND TURN LEFT TO JOIN (N3) FREEWAY (WEST BOUND) AND THEN PROCEED TILL HOWICK AND UNDERBERG OFF RAMP AT THE STOP SIGN TURN RIGHT INTO ZEEDERBERG ROAD AND THEN OPERATE AS PER FORWARD ROUTE TILL CROSS UMNGENI BRIDGE AND TURN LEFT INTO MORLING STREET, TURN RIGHT INTO SOMME STREET TAXI RANK AND THEN OPERATE AS PER RETURN ROUTE OF (1.1) TO THE AFFECTED AREAS</p>



transport

Department:
Transport
Province of KwaZulu-Natal

GAZETTE

LGKZNG45-2022-MAR

REGION: ALL

1) Application Number: APP0138008	2) Gazette Number: LGKZNG45-2022-MAR
3) Applicant: JANE ZUMA ID NO. 5612030319088 Association: UZIMELENI TAXI ASSOCIATION	4) Applicant Address: 67 MTHUNZI STREET KWAMEVANA HOWICK 3290
5) Existing Licence Holder: J ZUMA ID NO. 4810025433085	6) Existing Licence Holder Address: 67 MTHUNZI STREET KWAMEVANA HOWICK KWAZULU NATAL 3290
7) Type of application: DECEASED TRANSFER	8) Operating Licence Number: LGKZN0403000031
9) Vehicle Type: MINIBUS	10) 1 X 15 (SEATED) + 0 (STANDING)
11) Region: UMGUNGUNDLOVU	
12.1	<p>22068A22068G00051239 - HOWICK TO MOUNT WEST.</p> <p>FROM BELL STREET TAXI RANK, TURN LEFT INTO (R103) MAIN STREET AND THEN OPERATE AS PER FORWARD ROUTE BACK TO MOUNT WEST BP SERVICE STATION.</p> <p>RETURN ROUTE: FROM MOUNT WEST BP SERVICE STATION PROCEED ALONG (P165) AND THEN PASS THE FOLLOWING LOCATIONS: GREEN FARM, ARLINGTON SAWMILL, AND THEN PROCEED INTO (P165) CURRY POST ROAD PASS BALGOWAN TURN OFF CURRYS POST STORE, CURRY'S POST LODGE, MULBERRY HILL GUEST HOUSE, FAIR FIELD TURN OFF, OLD HALLIWEL HOTEL, GROUND COVER, D869, D287 AND THEN TURN LEFT INTO (R103) MAIN STREET PROCEED TILL TURN RIGHT INTO SOMME STREET AND TURN LEFT INTO BELL STREET LEADING TO BELL STREET TAXI RANK OPPOSITE HOWICK FALLS GARAGE.</p> <p>NB: NO RESTRICTION FROM PICKING UP AND SETTING DOWN ON FORWARD AND RETURN JOURNEY, BUT PASSENGERS TO BE PICKED UP DROPPED OFF ALONG THE ROUTE ONLY AT TAXI STOPS DESIGNATED BY THE MUNICIPALITY.</p>
12.2	<p>22068A22068G00051236 - HOWICK TO MPOPHOMENI</p> <p>FROM APPROVED TAXI RANK IN HOWICK, SOMME STREET TURN RIGHT INTO HARVARD STREET, TURN RIGHT INTO R03 MAIN STREET AND THEN PASS THE FOLLOWING LOCATIONS SARMCOL, MIDLANDS HOSPITAL (ENKAMBINI), GREENFIELD, ESOKENI AND THEN PROCEED INTO ZEEDERBERG ROAD, TURN RIGHT AT TRAFFIC LIGHTS AT MERRIVALE SHELL SERVICE STATION, TURN RIGHT INTO R17 BOSTON ROAD AND THEN PASS SATAN STORES, TUMBLE ROAD, EMAKANINI, N.P.B. AND THEN TURN RIGHT INTO MANDELA HIGHWAY, TURN RIGHT INTO TAMBO ROAD, TURN LEFT INTO CHRIS HANI HIGHWAY THEN TURN LEFT INTO MHLONGO ROAD AT ST. ANNE TRANSITS TAXI RANK, TURN RIGHT INTO MANDELA HIGHWAY THEN PASS MPOPHOMENI TAXI RANK PROCEED ALONG THE SAME ROAD TILL PASS TRANSITS TAXI RANK AT ANGLICAN CHURCH THEN PROCEED TO EBUMNANDINI, MPOPHOMENI CEMENTARY AND WARD8 (EMASHINGENI).</p> <p>FROM WARD 8 (EMASHINGENI), MPOPHOMENI CEMENTARY AND EBUMNANDINI OPERATE ALONG MANDELA HIGHWAY TILL PASS MPOPHOMENI TAXI RANK AND EMHLANGENI THEN TURN RIGHT INTO (R17) BOSTON ROAD AND THEN FOLLOW FORWARD ROUTE TILL CROSS UMNGENI BRIDGE AND THEN TURN LEFT INTO MORLING STREET, TURN RIGHT INTO SOMME STREET TAXI RANK THEN PROCEED STRAIGHT CROSS HARVARD STREET, BELL STREET AND THEN TURN LEFT INTO MAIN STREET PASS HALFWAY TOYOTA, MINI MARKET, ROMAN CATHOLIC CHURCH, SUNFIELD AND THEN TURN LEFT INTO GREENDALE SHOPPING CENTRE AND THEN RETURN ALONG MAIN STREET TILL TURN LEFT INTO GUSH AVE AT MINI MARKET, TURN RIGHT INTO MARE STREET, TURN RIGHT INTO KARKLOOF ROAD AND PROCEED LEFT INTO MAIN STREET AND TURN RIGHT INTO MORLING STREET AND TURN INTO SOMME STREET TAXI RANK.</p>
12.3	<p>22068322068T10051237 - MPOPHOMENI TO PIETERMARITZBURG</p> <p>FROM MPOPHOMENI TAXI RANK PROCEED INTO MANDELA HIGHWAY, TURN RIGHT INTO (R17) BOSTON ROAD AND THEN PROCEED TILL TURN RIGHT TO JOIN (N3) FREEWAY (EAST BOUND) AND THEN OPERATE AS PER ROUTE 2) TO MASUKWANE TAXI RANK IN PIETERMARITZBURG.</p> <p>FROM MASUKWANE TAXI RANK, TURN LEFT INTO (M70) CHURCH STREET, TURN LEFT TO JOIN (N8) FREEWAY (WEST BOUND) AND THEN PROCEED TILL HOWICK AND UNDERBERG OFF RAMP, AT THE STOP SIGN, TURN LEFT INTO (R17) BOSTON ROAD AND THEN OPERATE AS PER FORWARD ROUTE BACK TO MPOPHOMENI.</p> <p>NB: RESTRICTED FROM PICKING UP ON FORWARD ROUTE BETWEEN CHATTERTON ROAD AND CHURCH STREET, BUT AT SELGRO CENTRE ALONG BOSHOFF STREET, ONLY PICK UP MPOPHOMENI AND INTENDED PASSENGERS ONLY AND CONVEY THEM TO MASUKWANE TAXI RANK FREE OF CHARGE, BUT PASSENGERS TO BE DROPPED OFF ALONG THE ROUTE, ONLY AT THE TAXI STOPS DESIGNATED BY THE MUNICIPALITY.</p>
12.4	<p>22068A22068T10051238 - HOWICK TO HILTON COLLEGE</p> <p>FROM SOMME STREET TAXI RANK IN HOWICK TURN RIGHT INTO HARVARD STREET, TURN RIGHT INTO (R03) MAIN STREET AND THEN OPERATE AS ROUTE (2) TILL CEDARA INTERCHANGE AND TURN INTO (R103) OLD HOWICK ROAD AND TURN LEFT INTO (M80) HILTON AVENUE PASS HILTON CENTRE AND PROCEED TILL HILTON COLLEGE MAIN ENTRANCE.</p> <p>FROM HILTON COLLEGE (MAIN ENTRANCE) PROCEED ALONG (M80) HILTON AVENUE TILL TURN RIGHT INTO (R03) OLD HOWICK ROAD AND TURN LEFT TO JOIN (N3) FREEWAY (WEST BOUND) AND THEN PROCEED TILL HOWICK AND UNDERBERG OFF RAMP AT THE STOP SIGN TURN RIGHT INTO ZEEDERBERG ROAD AND THEN OPERATE AS PER FORWARD ROUTE TILL CROSS UMNGENI BRIDGE AND TURN LEFT INTO MORLING STREET, TURN RIGHT INTO SOMME STREET TAXI RANK AND THEN OPERATE AS PER RETURN ROUTE OF (1.1) TO THE AFFECTED AREAS</p>



transport

Department:
Transport
Province of KwaZulu-Natal

GAZETTE

LGKZNG45-2022-MAR

REGION: ALL

1) Application Number: APP0138015	2) Gazette Number: LGKZNG45-2022-MAR
3) Applicant: L MKHIZE ID NO. 5204240371081 Association: IXOPO & DISTRICT TAXI ASSOCIATION	4) Applicant Address: SANDANEZWE LOCATION DONNYBROOK 3237
5) Existing Licence Holder: BF MKHIZE ID NO. 5103075438082	6) Existing Licence Holder Address: PO BOX 97 DONNYBROOK KWA ZULU NATAL 3237
7) Type of application: DECEASED TRANSFER	8) Operating Licence Number: LGKZN0503000869
9) Vehicle Type: MINIBUS	10) 1 X 14 (SEATED) + 0 (STANDING)
11) Region: HARRY GWALA	
12.1	22069U22069U00051098 - IXOPO TO MAHEHLE FROM IXOPO TAXI RANK, TURN RIGHT INTO P312 ROAD AFTER 1KM TURN LEFT INTO P23?1 ROADAMD AFTER ABOUT 30KM TURN LEFT INTO P122 ROAD AFTER ABOUT 8KM ON P122 TURN LEFT INTO D380 ROAD 3KM TURN RIGHT INTO D724 ROAD TO MAHEHLE. PICKING ND DROPPING OF PASSENGERS ALONG THE ROUTE. RETURN TO IXOPO USING THE SAME ROUTE.
12.2	22069U22069U00051099 - IXOPO TO EMABEKWENI IXOPO TO EMABEKWENI TURN RIGHT INTO P312 ROAD FROM P 312 ROAD TURN RIGHT INTO P222 ROAD ABOUT 20KM TURN RIGHT INTO P112 ROAD ABOUT 8KM TURN RIGHT INTO A2350 ROAD OR LEFT INTO D960 ROAD.PICKING AND DROPPING PASSENGERS ALONG THE ROUTE. RETUN TO IXOPO USING THE SAME ROUTE.
12.3	22069U22069U00051100 - IXOPO TO NOKWEJA FROM IXOPO TAXI RANK TURN LEFT INTO P312 ROAD. TURN INTO P408 ROAD ABOUT 3KM TO THE P5 ROAD TURN RIGHT AND PROCEED ABOUT 10KM AND TURN LEFT INTO P112 ROAD, PROCEED ABOUT 10KM AND TURN LEFT INTO D310 AND D309 ROAD TO NOKWEJA. PICKING AND DROPPING PASSENGERS ALONG THE ROUTE. RETURN TO IXOPO USING THE SAME ROUTE.
12.4	22069U22069U00051101 - IXOPO TO RICHMOND FROM IXOPO TAXI RANK TURN RIGHT INTO P312 AFTER 1KM TURN LEFT INTO R56 CROSSING UMKOMAAS RIVER BRIDGE INTO RICHMOND AND PROCEED TO SHEPTONE STREET AND NELSON STREET TAXI RANKS. NO PICKING AND DROPPING PASSENGERS ALONG THE ROUTE. RETURN TO IXOPO USING THE SAME ROUTE.
12.5	22069U22069U00051102 - IXOPO TO SANDANEZWE FARM FROM IXOPO TAXI RANK, TURN RIGHT INTO P312 ROAD AND TURN LEFT INTO P23-1 ROAD ABOUT 40KM TURN RIGHT INTO D308 AND 5KM TURN LEFT INTO D818 TO SANDANEZWE FARM. NO PICKING AND DROPPING PASSENGERS ALONG THE ROUTE. RETURN TO IXOPO USING THE SAME ROUTE.
12.6	22069U22069U00051097 - IXOPO TO MADZIKANE FROM IXOPO TAXI RANK TURN RIGHT INTO P312 ROAD AFTER 1KM TURN LEFT INTO P231 ROAD ABOUT 30KM ON THE P231 ROAD TURN LEFT INTO P122 ROAD AND 6KM INTO P46 ROAD TO P8-3 ROAD TURN LEFT FROM P89 ROAD INTO CREIGHTON VILLAGE (PICKING AND DROPPING OF PASSENGERS), PROCEEDING INTO D141 ROAD TO MADZIKANE LOCATION. PICKING AND DROPPING PASSNGERS ALONG THE ROUTE. RETURN TO IXOPO USING THE SAME ROUTE AS FORWARD ROUTE.
12.7	22069U22069U00051091 - IXOPO TO BLAZIUS STORE FROM IXOPO TAXI RANK, TURN RIGHT INTO P312, TURN LEFT TO P23-1 PASSING DONNYBROOK VILLAGE TO BLAZIUS STORE, WITH PICKING & DROPPING OF PASSENGERS AND RETURN TO IXOPO TAXI RANK USING THE SAME ROUTE.
12.8	22069U22068T10051090 - IXOPO TO PIETERMARITZBURG FROM IXOPO RANK, TURN RIGHT INTO P312 ROAD, TURN TO LEFT P5-2 ROAD (R 56) CROSSING UMKOMAAS RIVER BRIDGE; PASS OUTSIDE RICHMOND, THORNVILLE INTO ALEXANDER ROAD, PIETERMARITZBURG TURN LEFT DURBAN ROAD - CHIEF ALBERT LUTHULI (COMMERCIAL) STREET, TURN RIGHT INTO LANGALIBALELE (LONGMARKET) STREET, TURN LEFT INTO BOSHOF STREET, INTO PROFESSOR NYEMBEZI (SYMMONDS) CENTER TAXI RANK AND RETURN TO IXOPO USING THE SAME ROUTE.
12.9	22069U22069U00051096 - IXOPO TO LUFABA FROM IXOPO TAXI RANK TURN RIGHT INTO P23-1 ROAD AFTER 15KM TURN RIGHT INTO D64 ROAD AND ALTERNATIVE ROAD INTO LUFABA #394, A3391 AND A3390 INTO LUFABA. PICKING AND DROPPING PASSENGERS ALONG THE ROUTE. RETURN TO IXOPO IS THE SAME ROUTE.
12.10	22069U22069U00051092 - IXOPO TO HIGHFLATS FROM IXOPO TAXI RANK TURN RIGHT INTO P312 ROAD, AFTER 2KM TURN RIGHT INTO P 22-2 ROAD TO HIGHFLATS AND ABOUT 25KM FROM IXOPO TURN LEFT INTO THE HIGHFLATS TAXI RANK. PICKING-UP AND DROPPING OFF OF PASSENGERS ALONG THE ROUTE. RETURN TO IXOPO USING THE SAME ROUTE AS THE FORWARD ROUTE.
12.11	22069U3202D410051093 - IXOPO TO UMZIMKULU FROM IXOPO TAXI RANK TURN THE LEFT INTO P312 ROAD AFTER 2KM TURN INTO P408 ROAD AND TURN RIGHT INTO P5-1 ROAD AND PROCEED AND TUN LEFT INTO UMZIMKULU TAXI RANK. PICKING AND DROPPING OF PASSENGERS ALONG THE ROUTE. RETURN ROUTE TO IXOPO USING THE SAME ROUTE
12.12	22069U22069U00051094 - IXOPO TO EMASAMINI FROM IXOPO TAXI RANK RIGHT INTO P312 ROAD 1KM TURN LEFT INTO P23-1 ROAD ABOUT 25KM TURN RIGHT INTO P114 ROAD OR ALTERNATIVE ROAD P507 INTO P531 TO HELLA ROAD OR D166 SODO STORE OR D232 GOYINTABA KRALL EMASAMINI. PICKING AND DROPPING PASSENGERS ALONG THE ROUTE. RETURN TO IXOPO USING THE SAME ROUTE
12.13	22069U22069U00051095 - IXOPO TO HLANGANANI FROM IXOPO TAXI RANK TURN RIGHT INTO P312 ROAD AFTER 1 KM TURN LEFT INTO P23-1 ROAD AND ALTERNATIVE ROAD TO HLANGANANI,P507,P114,D295. PICKING AND DROPPING OF PASSENGERS ALONG THE ROUTE. RETURN ROUTE TO IXOPO USING THE SAME ROUTE.



transport

Department:
Transport
Province of KwaZulu-Natal

GAZETTE

LGKZNG45-2022-MAR

REGION: ALL

1) Application Number: APP0138019	2) Gazette Number: LGKZNG45-2022-MAR
3) Applicant: L MKHIZE ID NO. 5204240371081 Association: IXOPO & DISTRICT TAXI ASSOCIATION	4) Applicant Address: SANDANEZWE LOCATION DONYYBROOK 3237
5) Existing Licence Holder: BF MKHIZE ID NO. 5103075438082	6) Existing Licence Holder Address: PO BOX 97 DONNYBROOK KWA ZULU NATAL 3237
7) Type of application: DECEASED TRANSFER	8) Operating Licence Number: LGKZN0503000302
9) Vehicle Type: MINIBUS	10) 1 X 15 (SEATED) + 0 (STANDING)
11) Region: HARRY GWALA	
12.1	22069U22069U00051091 - IXOPO TO BLAZIUS STORE FROM IXOPO TAXI RANK, TURN RIGHT INTO P312, TURN LEFT TO P23-1 PASSING DONNYBROOK VILLAGE TO BLAZIUS STORE, WITH PICKING & DROPPING OF PASSENGERS AND RETURN TO IXOPO TAXI RANK USING THE SAME ROUTE.
12.2	22069U22068T10051090 - IXOPO TO PIETERMARITZBURG FROM IXOPO RANK, TURN RIGHT INTO P312 ROAD, TURN TO LEFT P5-2 ROAD (R 56) CROSSING UMKOMAAS RIVER BRIDGE; PASS OUTSIDE RICHMOND, THORNVILLE INTO ALEXANDER ROAD, PIETERMARITZBURG TURN LEFT DURBAN ROAD - CHIEF ALBERT LUTHULI (COMMERCIAL) STREET, TURN RIGHT INTO LANGALIBALELE (LONGMARKET) STREET, TURN LEFT INTO BOSHOF STREET, INTO PROFESSOR NYEMBEZI (SYMMONDS) CENTER TAXI RANK AND RETURN TO IXOPO USING THE SAME ROUTE.
12.3	22069U22069U00051092 - IXOPO TO HIGHFLATS FROM IXOPO TAXI RANK TURN RIGHT INTO P312 ROAD, AFTER 2KM TURN RIGHT INTO P 22-2 ROAD TO HIGHFLATS AND ABOUT 25KM FROM IXOPO TURN LEFT INTO THE HIGHFLATS TAXI RANK. PICKING-UP AND DROPPING OFF OF PASSENGERS ALONG THE ROUTE. RETURN TO IXOPO USING THE SAME ROUTE AS THE FORWARD ROUTE.
12.4	22069U22069U00051094 - IXOPO TO EMASAMINI FROM IXOPO TAXI RANK RIGHT INTO P312 ROAD 1KM TURN LEFT INTO P23-1 ROAD ABOUT 25KM TURN RIGHT INTO P114 ROAD OR ALTERNATIVE ROAD P507 INTO P531 TO HELLA ROAD OR D166 SODO STORE OR D232 GOYINTABA KRALL EMASAMINI. PICKING AND DROPPING PASSENGERS ALONG THE ROUTE. RETURN TO IXOPO USING THE SAME ROUTE
12.5	22069U22069U00051095 - IXOPO TO HLANGANANI FROM IXOPO TAXI RANK TURN RIGHT INTO P312 ROAD AFTER 1 KM TURN LEFT INTO P23-1 ROAD AND ALTERNATIVE ROAD TO HLANGANANI, P507, P114, D295. PICKING AND DROPPING OF PASSENGERS ALONG THE ROUTE. RETURN ROUTE TO IXOPO USING THE SAME ROUTE.
12.6	22069U2206LS10051133 - IXOPO TAXI RANK TO DURBAN. FROM IXOPO RANK, TURN RIGHT INTO P312 ROAD, TURN TO LEFT P5-2 ROAD (R 56) CROSSING UMKOMAAS RIVER BRIDGE; PASS RICHMOND, THORNVILLE INTO DURBAN ROAD, INTO N3, PASS TOLLGATE, INTO OLD DUTCH ROAD, LEFT INTO MARKET STREET, PASS BEREKA RAILWAY STATION, LEFT INTO WEST STREET, LEFT INTO BROOK STREET RANK 68B. OFFLOAD LOAD AND RETURN ALONG FORWARD ROUTE IN REVERSE.



transport

Department:
Transport
Province of KwaZulu-Natal

GAZETTE

LGKZNG45-2022-MAR

REGION: ALL

1) Application Number: APP0138021	2) Gazette Number: LGKZNG45-2022-MAR
3) Applicant: L MKHIZE ID NO. 5204240371081 Association: IXOPO & DISTRICT TAXI ASSOCIATION	4) Applicant Address: SANDANEZWE LOCATION DONYYBROOK 3237
5) Existing Licence Holder: BF MKHIZE ID NO. 5103075438082	6) Existing Licence Holder Address: PO BOX 97 DONNYBROOK KWA ZULU NATAL 3237
7) Type of application: RENEWAL AND DECEASED TRANSFER	8) Operating Licence Number: LGKZN0503000223
9) Vehicle Type: MINIBUS	10) 1 X 15 (SEATED) + 0 (STANDING)
11) Region: HARRY GWALA	
12.1	22069U22069U00051102 - IXOPO TO SANDANEZWE FARM FROM IXOPO TAXI RANK, TURN RIGHT INTO P312 ROAD AND TURN LEFT INTO P23-1 ROAD ABOUT 40KM TURN RIGHT INTO D308 AND 5KM TURN LEFT INTO D818 TO SANDANEZWE FARM. NO PICKING AND DROPPING PASSENGERS ALONG THE ROUTE. RETURN TO IXOPO USING THE SAME ROUTE.
12.2	22069U22069U00051103 - CHARTER SERVICE FROM IXOPO TAXI RANK TO POINTS WITH THE PROVINCE OF KWAZULU-NATAL ONLY. NO PICKING UP OR SETTING DOWN OF PASSENGERS EN ROUTE.
12.3	22069U22068T10051090 - IXOPO TO PIETERMARITZBURG FROM IXOPO RANK, TURN RIGHT INTO P312 ROAD, TURN TO LEFT P5-2 ROAD (R 56) CROSSING UMKOMAAS RIVER BRIDGE; PASS OUTSIDE RICHMOND, THORNVILLE INTO ALEXANDER ROAD, PIETERMARITZBURG TURN LEFT DURBAN ROAD - CHIEF ALBERT LUTHULI (COMMERCIAL) STREET, TURN RIGHT INTO LANGALIBALELE (LONGMARKET) STREET, TURN LEFT INTO BOSHOFF STREET, INTO PROFESSOR NYEMBEZI (SYMMONDS) CENTER TAXI RANK AND RETURN TO IXOPO USING THE SAME ROUTE.
12.4	22069U22069U00051092 - IXOPO TO HIGHFLATS FROM IXOPO TAXI RANK TURN RIGHT INTO P312 ROAD, AFTER 2KM TURN RIGHT INTO P 22-2 ROAD TO HIGHFLATS AND ABOUT 25KM FROM IXOPO TURN LEFT INTO THE HIGHFLATS TAXI RANK. PICKING-UP AND DROPPING OFF OF PASSENGERS ALONG THE ROUTE. RETURN TO IXOPO USING THE SAME ROUTE AS THE FORWARD ROUTE.
12.5	22069U2206LS10051133 - IXOPO TAXI RANK TO DURBAN. FROM IXOPO RANK, TURN RIGHT INTO P312 ROAD, TURN TO LEFT P5-2 ROAD (R 56) CROSSING UMKOMAAS RIVER BRIDGE; PASS RICHMOND, THORNVILLE INTO DURBAN ROAD, INTO N3, PASS TOLLGATE, INTO OLD DUTCH ROAD, LEFT INTO MARKET STREET, PASS BEREKA RAILWAY STATION, LEFT INTO WEST STREET, LEFT INTO BROOK STREET RANK68B. OFFLOAD LOAD AND RETURN ALONG FORWARD ROUTE IN REVERSE.



transport

Department:
Transport
Province of KwaZulu-Natal

GAZETTE

LGKZNG45-2022-MAR

REGION: ALL

1) Application Number: APP0138026	2) Gazette Number: LGKZNG45-2022-MAR
3) Applicant: KD DLAMINI ID NO. 5803101162081 Association: GREYTOWN TAXI ASSOCIATION	4) Applicant Address: P O BOX 115 MUDEN GREYTOWN KWA-ZULU NATAL 3251
5) Existing Licence Holder: NOT APPLICABLE ID NO. NOT APPLICABLE	6) Existing Licence Holder Address: NOT APPLICABLE
7) Type of application: NEW OPERATING LICENCE	8) Operating Licence Number: LGKZN0203000229
9) Vehicle Type: MINIBUS	10) 1 X 14 (SEATED) + 0 (STANDING)
11) Region: UMGUNGUNDLOVU	
12.1	2202C72202EN10054514 - GREYTOWN TO ESTCOURT FROM APPROVED TAXI RANK IN GREYTOWN TO APPROVED TAXI RANK IN ESTCOURT DESCRIPTION: FROM TAXI RANK IN GREYTOWN, BELL STREET, TURN LEFT INTO DURBAN STREET, PROCEED ALONG, OFFLOADING AND LOADING PASSENGERS ALONG THE ROUTE, TURN RIGHT INTO R103 ROAD, PASS MOOI-RIVER, OFFLOADING AND LOADING ALONG TO R103, CONTINUE TO ESTCOURT, JOIN LORM STREET, TURN RIGHT TO DRUMMON STREET, TURN RIGHT TO CONNOR STREET, TURN LEFT INTO ALEXANDRA STREET, INTO RANK, OFFLOADING AND LOADING PASSENGERS, RETURN THE SAME ROUTE TO GREYTOWN, SERGEANT STREET TAXI RANK.
12.2	2202C722068T10054519 - GREYTOWN TO PIETERMARITZBURG APPROVED TAXI RANK IN GREYTOWN TO APPROVED TAXI RANK IN PIETERMARITZBURG. DESCRIPTION: PROCEED ALONG SERGEANT STREET, TURN LEFT TO SHEPSTONE STREET, PROCEED ALONG THE ROUTE TO JOIN R3, PASS SEVEN OAKS, LOADING AND OFFLOADING PASSENGERS ONLY, CONTINUE TO MPOLWENI, OFFLOADING ONLY, CONTINUE ALONG THE R3 TO PIETERMARITZBURG, JOIN CHURCH STREET TO MARKET SQUARE, OFFLOADING PASSENGERS, RETURN TO MASUKWANA TAXI RANK, DORPSPRUIT K.P. 00033, LOADING OF PASSENGERS, RETURN ALONG THE SAME ROUTE, OFFLOADING PASSENGERS TO GREYTOWN, SERGEANT STREET TAXI RANK.
12.3	2202C72202C700054521 - APPROVED TAXI RANK IN GREYTOWN TO APPROVED TAXI RANK IN DALTON DESCRIPTION: FROM TAXI RANK IN GREYTOWN, PROCEED ALONG SERGEANT STREET, TURN LEFT INTO SHEPSTONE STREET, PROCEED ALONG THE ROUTE, JOIN R33, PASS SEVEN OAKS, ALONG R33, TURN LEFT INTO DALTON R63, JOIN R614, TURN RIGHT TO R614 TO DALTON TAXI RANK, OFFLOADING AND LOADING PASSENGERS, RETURN TO R614 TO NEW HANOVER, OFFLOADING PASSENGERS ONLY, RETURN TO R33 TO GREYTOWN, SERGEANT STREET TAXI RANK.
12.4	2202C72207KA00054525 - GREYTOWN TO KRANSKOP FROM TAXI RANK IN GREYTOWN, BELL STREET, TURN RIGHT INTO DURBAN STREET, PROCEED ALONG TO R4, PASS AHRENS, OFFLOADING AND LOADING PASSENGERS, CONTINUE ALONG WITH R74, TURN LEFT AGAIN TO KRANSKOP TAXI RANK, OFFLOADING AND LOADING PASSENGERS, RETURN WITH THE SAME ROUTE TO SERGEANT STREET TAXI RANK
12.5	2202C72202C700054526 - GREYTOWN TO WEENEN FROM TAXI RANK IN GREYTOWN, BELL STREET, TURN LEFT INTO DURBAN STREET, PROCEED ALONG TO R4, PASS MUDEN, CONTINUE R74 TO WEENEN TAXI RANK, OFFLOADING AND LOADING PASSENGERS, RETURN TO SERGEANT STREET, GREYTOWN TAXI RANK WITH SAME ROUTE
12.6	2202C722027Q10054527 - GREYTOWN TO STANGER FROM TAXI RANK IN GREYTOWN, BELL STREET, TURN RIGHT INTO DURBAN STREET, PROCEED ALONG TO R4, DIRECT TO STANGER, OFFLOADING AND LOADING PASSENGERS IN STANGER TAXI RANK, RETURN TO GREYTOWN TAXI RANK, WITH SAME ROUTE
12.7	21006S21004R10054506 - GREYTOWN TO DURBAN FROM TAXI RANK IN GREYTOWN, PROCEED ALONG R33, TURN LEFT M20 PIETERMARITZBURG, TURN LEFT TO M13A TO PINETOWN, JOIN CITY M31, JUMP THE ROBOT, OFFLOADING PASSENGERS, CONTINUE, TURN RIGHT TO LEOPOLD STREET, TURN LEFT M13, JOIN N3, PROCEED ALONG TO ALICE RANK NO.22, OFFLOADING AND LOADING PASSENGERS, TURN RIGHT ALICE STREET, TURN RIGHT AGAIN TO JOIN R3 TO GREYTOWN, SERGEANT STREET RANK.



transport

Department:
Transport
Province of KwaZulu-Natal

GAZETTE

LGKZNG45-2022-MAR

REGION: ALL

1) Application Number: APP0138051	2) Gazette Number: LGKZNG45-2022-MAR
3) Applicant: MM MAPHUMULO ID NO. 8712175324088 Association: MTWALUME TAXI ASSOCIATION	4) Applicant Address: PO. BOX 46099 HIBBERDENE 4220
5) Existing Licence Holder: CS MBHELE ID NO. 4903215179087	6) Existing Licence Holder Address: P O BOX 46099 HIBBERDENE KWAZULU-NATAL KWA-ZULU NATAL 4220
7) Type of application: NORMAL TRANSFER	8) Operating Licence Number: LGKZN1003001673
9) Vehicle Type: MINIBUS	10) 1 X 15 (SEATED) + 0 (STANDING)
11) Region: UGU-OGWINI	
12.1	<p>2206LS22067A10047684 - MTWALUME TO PORT SHEPSTONE</p> <p>1.2 FROM MTWALUME TAXI RANK, ALONG OLD MAIN ROAD PORT SHEPSTONE AND HIBBERDENE TURN LEFT INTO HIBBERDENE SPAR TAXI RANK DROP AND PICK UP THEN TURN LEFT INTO PORT SHEPSTONE OLD MAIN ROAD ALONG RIGHT TURN INTO BAISLY STREET RIGHT TURN INTO CONNOR STREET ALONG LEFT TURN INTO REYNOLD STREET ALONG LEFT TURN INTO NELSON MANDELA AVENUE ALONG RIGHT TURN INTO PORT SHEPSTONE TAXI RANK.</p> <p>-OR-</p> <p>ALONG OLD MAIN ROAD, RIGHT TURN INTO ANGLICAN CHURCH ROAD ALONG LEFT TURN INTO NELSON MANDELA AVENUE ALONG RIGHT TURN INTO PORT SHEPSTONE TAXI RANK OR ALONG MARBURGH ROAD INTO FACTORIES DROP AND PICK BACK INTO PORT SHEPSTONE TAXI RANK.</p>
12.2	<p>2206LS22066V10047685 - MTWALUME TO UMZINTO</p> <p>FROM MTWALUME ALONG OLD MAIN ROAD UMZINTO RIGHT TURN INTO MTWALUME STATION NO79, LEFT TURN INTO N2 FREEWAY LEFT TURN INTO IFABA BEACH NO84 DROP AND PICK UP BACK TO N2 FREEWAY ALONG LEFT TURN INTO PARK RYNIE UMZINTO104 ALONG WEST OF PARK RYNIE TO UMZINTO, RIGHT TURN INTO UMZINTO ALONG LEFT TURN INTO UMZINTO TAXI RANK.</p> <p>-OR-</p> <p>FROM MTWALUME TAXI RANK LEFT TURN INTO UMZINTO OLD MAIN ROAD ALONG LEFT TURN INTO ESPERANZA MAIN ROAD TO UMZINTO ALONG RIGHT INTO UMZINTO MAIN ROAD ALONG RIGHT TURN INTO UMZINTO TAXI RANK OR RIGHT TURN INTO PARK RYNIE OLD MAIN ROAD ALONG SCOTTBURGH HOSPITAL RIGHT TURN INTO SCOTTBURGH HOSPITAL RIGHT TURN INTO SCOTTBURGH TAXI RANK DROP OFF OR ALONG PENNINGTON DROP OFF RENISHAW STATION BACK TO UMZINTO TAXI RANK.</p> <p>RETURN JOURNEY</p> <p>ALONG MAIN ROAD UMZINTO LEFT TURN INTO PARK RYNIE ROAD RIGHT TURN INTO N2 FREEWAY ALONG LEFT TURN INTO IFABA BEACH NO84 DROP BACK INTO N2 FREEWAY LEFT TURN INTO UMZINTO RIGHT TURN ALONG MTWALUME79 LEFT TURN INTO PORT SHEPSTONE OLD MAIN ROAD ALONG RIGHT TURN INTO MTWALUME TAXI RANK.</p> <p>-OR-</p> <p>RETURN FROM UMZINTO TAXI RANK ALONG MAIN ROAD RIGHT TURN INTO HIBBERDENE OLD MAIN ROAD ALONG RIGHT TURNS MTWALUME TAXI RANK.</p>
12.3	<p>22064C22063V00047687 - MTWALUME TO HIBBERDENE</p> <p>ALONG MTWALUME TAXI RANK TO HIBBERDENE LEFT TURN INTO UMZINTO OLD MAIN ROAD, RIGHT TURN INTO MTWALUME STATION NO79 RIGHT TURN INTO N2 FREEWAY ALONG LEFT TURN INTO HIBBERDENE SPAR TAXI RANK.</p>
12.4	<p>22064C22063U00047688 - 1.7 FROM MTWALUME TAXI RANK TO UMZUMBE</p> <p>ALONG ISIPOFU ROAD P73 ALONG LEFT TURN INTO PEAKSTONE D895, ALONG LEFT TURN MSWILILI D946, ALONG RETURN FROM KWALONGWA STORE PICK AND DROP BACK TO MORRISONS CLINIC TAXI RANK D949 LEFT TURN INTO ETSHENI D950 PICK AND DROP ALONG KWALONGWA TRIBAL AUTHORITY TO HIBBERDENE.</p> <p>-OR-</p> <p>ALONG KWALONGWA TRIBAL AUTHORITY ROAD RIGHT TURN INTO PORT SHEPSTONE OLD MAIN ROAD RIGHT TURN INTO BAISLY STREET ALONG LEFT TURN INTO CONNOR STREET ALONG RIGHT TURN TO REYNOLD STREET ALONG LEFT TURN TO PORT SHEPSTONE TAXI RANK.</p> <p>RETURN JOURNEY</p> <p>USE THE SAME ROUTES AS ABOVE. ALL LOCAL ROUTES DROP AND PICK UPS.</p>
12.5	<p>22064C21004R10049099 - MTWALUME TO DURBAN METRO</p> <p>FROM MTWALUME TAXI RANK, TURTON, ALONG ISIPOFU ROAD UP TO THE N2 ALONG THE N2, INTO M4 (ALBERT LUTHULI FREEWAY), LEFT INTO MOORE ROAD OFF-RAMP, RIGHT INTO WARWICK AVENUE, LEFT INTO ETNA LANE AND PROCEED TO AN APPROVED TAXI RANK AT THE CORNER OF CANONGATE ROAD AND WARWICK AVENUE AND RETURN AS PER 1.1.</p> <p>FROM AN APPROVED TAXI RANK AT THE CORNER OF WARWICK AVENUE AND CAONGATE ROAD, LEFT INTO WARWICK AVENUE, RIGHT INTO ALICE STREET, RIGHT INTO MARKET ROAD, LEFT INTO MOORE ROAD, INTO M4 (ALBERT LUTHULI FREEWAY) ALONG THE M4, INTO THE M2 AND PROCEED AS DESCRIBED IN 1, TO THE MTWALUME TAXI RANK.</p>



transport

Department:
Transport
Province of KwaZulu-Natal

GAZETTE

LGKZNG45-2022-MAR

REGION: ALL

12.6	<p>22064C2100HE00049100 - MTWALUME TO PORT SHEPSTONE</p> <p>FROM MTWALUME TAXI RANK, ALONG ISIPOFU ROAD TO OLD MAIN ROAD (PORT SHEPSTONE AND HIBBERDENE) LEFT INTO HIBBERDENE SPAR TAXI RANK (DROP AND PICK UP) LEFT INTO PORT SHEPSTONE OLD MAIN ROAD, TURN RIGHT INTO BAISLY STREET, RIGHT INTO CONNOR STREET, LEFT INTO REYNOLD STREET, LEFT INTO NELSON MANDELA AVENUE, RIGHT INTO PORT SHEPSTONE TAXI RANK.</p> <p>OR</p> <p>ALONG MAIN ROAD, RIGHT INTO ANGLICAN CHURCH ROAD, LEFT INTO NELSON MANDELA AVENUE, RIGHT INTO PORT SHEPSTONE TAXI RANK.</p> <p>OR</p> <p>ALONG MARBURGH ROAD INTO INDUSTRIAL AREA, DROP AND PICK AND RETURN INTO PORT SHEPSTONE TAXI RANK ALONG THE SAME ROUTE.</p> <p>RETURN JOURNEY</p> <p>ALONG NELSON MANDELA AVENUE RIGHT INTO REYNOLD STREET, LEFT INTO ACKEN STREET LEFT INTO DURBAN OLD MAIN ROAD TO HIBBERDENE AND INTO ISIPOFU OLD MAIN ROAD TO UMZUMBE MAGISTERIAL DISTRICT COURT AT TURTON INTO MTWALUME TAXI RANK.</p> <p>OR</p> <p>LEFT INTO ISIPOFU ROAD TO MABHELENI SHAYA MOYA TAXI RANK, DROP AND PICK UP, AND RETURN TO MTWALUME TAXI RANK.</p> <p>OR</p> <p>FROM MTWALUME TAXI RANK ALONG KWHLONGWA TRIBAL AUTHORITY ROAD, RIGHT INTO PORT SHEPSTONE OLD MAIN ROAD, RIGHT INTO BAISLY STREET, LEFT INTO CONNOR STREET ALONG RIGHT INTO REYNOLD STREET INTO PORT SHEPSTONE TAXI RANK AND RETURN ALONG SAME ROUTE INTO REVERSE.</p>
12.7	<p>22064C22066V10049101 - MTWALUME TO UMZINTO</p> <p>FROM MTWALUME TAXI RANK ALONG ISIPOFU OLD MAIN ROAD TO UMZINTO, RIGHT INTO MTWALUME STATION, N079, LEFT INTO N2 FREEWAY, LEFT INTO IFABA BEACH, NO R84 (DROP AND PICK UP) AND RETURN TO N2 FREEWAY, ALONG N2, LEFT INTO PARK RYNIE AND PROCEED TO UMZINTO ALONG R104 WEST, RIGHT INTO UMZINTO AND PROCEED TO UMZINTO TAXI RANK.</p> <p>OR</p> <p>FROM MTWALUME TAXI RANK LEFT INTO AND ALONG UMZINTO OLD MAIN ROAD, LEFT INTO ESPERANZA MAIN ROAD TO UMZINTO, RIGHT INTO UMZINTO MAIN ROAD AND PROCEED RIGHT INTO UMZINTO TAXI RANK.</p> <p>OR</p> <p>RIGHT INTO PARK RYNIE OLD MAIN ROAD AND PROCEED TO SCOTTBURGH HOSPITAL, RIGHT TURN INTO SCOTTBURGH TAXI RANK, DROP OFF, AND PROCEED ALONG THE SAME ROUTE TO UMZINTO.</p> <p>RETURN JOURNEY:</p> <p>ALONG MAIN ROAD, R104 FROM UMZINTO, LEFT INTO PARK RYNIE ROAD RIGHT INTO N2 FREEWAY, LEFT INTO IFABA BEACH, R84 DROP AND RETURN INTO N2 FREEWAY, LEFT INTO UMZUMBE RIGHT TURN ALONG MTWALUME WEST SIDE OF MTWALUME R79 LEFT INTO PORT SHESPTONE OLD MAIN ROAD ALONG ISIPOFU ROAD, RIGHT INTO MTWALUME TAXI RANK.</p> <p>OR</p> <p>FROM UMZINTO TAXI RANK ALONG MAIN ROAD RIGHT TURN INTO HIBBERDENE OLD MAIN RIGHT INTO MTWALUME TAXI RANK.</p>



transport

Department:
Transport
Province of KwaZulu-Natal

GAZETTE

LGKZNG45-2022-MAR

REGION: ALL

1) Application Number: APP0138053	2) Gazette Number: LGKZNG45-2022-MAR
3) Applicant: TB MAKHATHINI ID NO. 5508275303086 Association: MTWALUME TAXI ASSOCIATION	4) Applicant Address: P.O BOX 197 HIBBERDENE 4220
5) Existing Licence Holder: NOT APPLICABLE ID NO. NOT APPLICABLE	6) Existing Licence Holder Address: NOT APPLICABLE
7) Type of application: NEW OPERATING LICENCE	8) Operating Licence Number: 1263565
9) Vehicle Type: MINIBUS TAXI	10) 1 X 9-16 (SEATED) + 0 (STANDING)
11) Region: UGU-OGWINI	
12.1	<p>22064C21004R10049099 - MTWALUME TO DURBAN METRO</p> <p>FROM MTWALUME TAXI RANK, TURTON, ALONG ISIPOFU ROAD UP TO THE N2 ALONG THE N2, INTO M4 (ALBERT LUTHULI FREEWAY), LEFT INTO MOORE ROAD OFF-RAMP, RIGHT INTO WARWICK AVENUE, LEFT INTO ETNA LANE AND PROCEED TO AN APPROVED TAXI RANK AT THE CORNER OF CANONGATE ROAD AND WARWICK AVENUE AND RETURN AS PER 1.1.</p> <p>FROM AN APPROVED TAXI RANK AT THE CORNER OF WARWICK AVENUE AND CAONGATE ROAD, LEFT INTO WARWICK AVENUE, RIGHT INTO ALICE STREET, RIGHT INTO MARKET ROAD, LEFT INTO MOORE ROAD, INTO M4 (ALBERT LUTHULI FREEWAY) ALONG THE M4, INTO THE M2 AND PROCEED AS DESCRIBED IN 1, TO THE MTWALUME TAXI RANK.</p>
12.2	<p>22064C2100HE00049100 - MTWALUME TO PORT SHEPSTONE</p> <p>FROM MTWALUME TAXI RANK, ALONG ISIPOFU ROAD TO OLD MAIN ROAD (PORT SHEPSTONE AND HIBBERDENE) LEFT INTO HIBBERDENE SPAR TAXI RANK (DROP AND PICK UP) LEFT INTO PORT SHEPSTONE OLD MAIN ROAD, TURN RIGHT INTO BAISLY STREET, RIGHT INTO CONNOR STREET, LEFT INTO REYNOLD STREET, LEFT INTO NELSON MANDELA AVENUE, RIGHT INTO PORT SHEPSTONE TAXI RANK.</p> <p>OR</p> <p>ALONG MAIN ROAD, RIGHT INTO ANGLICAN CHURCH ROAD, LEFT INTO NELSON MANDELA AVENUE, RIGHT INTO PORT SHEPSTONE TAXI RANK.</p> <p>OR</p> <p>ALONG MARBURGH ROAD INTO INDUSTRIAL AREA, DROP AND PICK AND RETURN INTO PORT SHEPSTONE TAXI RANK ALONG THE SAME ROUTE.</p> <p>RETURN JOURNEY</p> <p>ALONG NELSON MANDELA AVENUE RIGHT INTO REYNOLD STREET, LEFT INTO ACKEN STREET LEFT INTO DURBAN OLD MAIN ROAD TO HIBBERDENE AND INTO ISIPOFU OLD MAIN ROAD TO UMZUMBE MAGESTERIAL DISTRICT COURT AT TURTON INTO MTWALUME TAXI RANK.</p> <p>OR</p> <p>LEFT INTO ISIPOFU ROAD TO MABHELENI SHAYA MOYA TAXI RANK, DROP AND PICK UP, AND RETURN TO MTWALUME TAXI RANK.</p> <p>OR</p> <p>FROM MTWALUME TAXI RANK ALONG KWALONGWA TRIBAL AUTHORITY ROAD, RIGHT INTO PORT SHEPSTONE OLD MAIN ROAD, RIGHT INTO BAISLY STREET, LEFT INTO CONNOR STREET ALONG RIGHT INTO REYNOLD STREET INTO PORT SHEPSTONE TAXI RANK AND RETURN ALONG SAME ROUTE INTO REVERSE.</p>
12.3	<p>22064C22063U00047688 - 1.7 FROM MTWALUME TAXI RANK TO UMZUMBE</p> <p>ALONG ISIPOFU ROAD P73 ALONG LEFT TURN INTO PEAKSTONE D895, ALONG LEFT TURN MSWILILI D946, ALONG RETURN FROM KWALONGWA STORE PICK AND DROP BACK TO MORRISONS CLINIC TAXI RANK D949 LEFT TURN INTO ETSHENI D950 PICK AND DROP ALONG KWALONGWA TRIBAL AUTHORITY TO HIBBERDENE.</p> <p>-OR-</p> <p>ALONG KWALONGWA TRIBAL AUTHORITY ROAD RIGHT TURN INTO PORT SHEPSTONE OLD MAIN ROAD RIGHT TURN INTO BAISLY STREET ALONG LEFT TURN INTO CONNOR STREET ALONG RIGHT TURN TO REYNOLD STREET ALONG LEFT TURN TO PORT SHEPSTONE TAXI RANK.</p> <p>RETURN JOURNEY</p> <p>USE THE SAME ROUTES AS ABOVE. ALL LOCAL ROUTES DROP AND PICK UPS.</p>
12.4	<p>22064C22063V00047687 - MTWALUME TO HIBBERDENE</p> <p>ALONG MTWALUME TAXI RANK TO HIBBERDENE LEFT TURN INTO UMZINTO OLD MAIN ROAD, RIGHT TURN INTO MTWALUME STATION 79 RIGHT TURN INTO N2 FREEWAY ALONG LEFT TURN INTO HIBBERDENE SPAR TAXI RANK.</p>
12.5	<p>22064C22066V10049101 - MTWALUME TO UMZINTO</p> <p>FROM MTWALUME TAXI RANK ALONG ISIPOFU OLD MAIN ROAD TO UMZINTO, RIGHT INTO MTWALUME STATION, NO79, LEFT INTO N2 FREEWAY, LEFT INTO IFABA BEACH, NO 184 (DROP AND PICK UP) AND RETURN TO N2 FREEWAY, ALONG N2, LEFT INTO PARK RYNIE AND PROCEED TO UMZINTO ALONG R104 WEST, RIGHT INTO UMZINTO AND PROCEED TO UMZINTO TAXI RANK.</p> <p>OR</p> <p>FROM MTWALUME TAXI RANK LEFT INTO AND ALONG UMZINTO OLD MAIN ROAD, LEFT INTO ESPERANZA MAIN ROAD TO UMZINTO, RIGHT INTO UMZINTO MAIN ROAD AND PROCEED RIGHT INTO UMZINTO TAXI RANK.</p> <p>OR</p> <p>RIGHT INTO PARK RYNIE OLD MAIN ROAD AND PROCEED TO SCOTTBURGH HOSPITAL, RIGHT TURN INTO SCOTTBURGH TAXI RANK, DROP OFF, AND PROCEED ALONG THE SAME ROUTE TO UMZINTO.</p> <p>RETURN JOURNEY:</p> <p>ALONG MAIN ROAD, R104 FROM UMZINTO, LEFT INTO PARK RYNIE ROAD RIGHT INTO N2 FREEWAY, LEFT INTO IFABA BEACH, 184 DROP AND RETURN INTO N2 FREEWAY, LEFT INTO UMZUMBE RIGHT TURN ALONG MTWALUME WEST SIDE OF MTWALUME R79 LEFT INTO PORT SHEPSTONE OLD MAIN ROAD ALONG ISIPOFU ROAD, RIGHT INTO MTWALUME TAXI RANK.</p> <p>OR</p> <p>FROM UMZINTO TAXI RANK ALONG MAIN ROAD RIGHT TURN INTO HIBBERDENE OLD MAIN RIGHT INTO MTWALUME TAXI RANK.</p>



transport

Department:
Transport
Province of KwaZulu-Natal

GAZETTE

LGKZNG45-2022-MAR

REGION: ALL

12.6	<p>2206LS22066V10047685 - MTWALUME TO UMZINTO</p> <p>FROM MTWALUME ALONG OLD MAIN ROAD UMZINTO RIGHT TURN INTO MTWALUME STATION NO79, LEFT TURN INTO N2 FREEWAY LEFT TURN INTO IFABA BEACH NO84 DROP AND PICK UP BACK TO N2 FREEWAY ALONG LEFT TURN INTO PARK RYNIE UMZINTO104 ALONG WEST OF PARK RYNIE TO UMZINTO, RIGHT TURN INTO UMZINTO ALONG LEFT TURN INTO UMZINTO TAXI RANK.</p> <p>-OR-</p> <p>FROM MTWALUME TAXI RANK LEFT TURN INTO UMZINTO OLD MAIN ROAD ALONG LEFT TURN INTO ESPERANZA MAIN ROAD TO UMZINTO ALONG RIGHT INTO UMZINTO MAIN ROAD ALONG RIGHT TURN INTO UMZINTO TAXI RANK OR RIGHT TURN INTO PARK RYNIE OLD MAIN ROAD ALONG SCOTTBURGH HOSPITAL RIGHT TURN INTO SCOTTBURGH HOSPITAL RIGHT TURN INTO SCOTTBURGH TAXI RANK DROP OFF OR ALONG PENNINGTON DROP OFF RENISHAW STATION BACK TO UMZINTO TAXI RANK.</p> <p>RETURN JOURNEY</p> <p>ALONG MAIN ROAD UMZINTO LEFT TURN INTO PARK RYNIE ROAD RIGHT TURN INTO N2 FREEWAY ALONG LEFT TURN INTO IFABA BEACH84 DROP BACK INTO N2 FREEWAY LEFT TURN INTO UMZUMBE RIGHT TURN ALONG MTWALUME79 LEFT TURN INTO PORT SHEPSTONE OLD MAIN ROAD ALONG RIGHT TURN INTO MTWALUME TAXI RANK.</p> <p>-OR-</p> <p>RETURN FROM UMZINTO TAXI RANK ALONG MAIN ROAD RIGHT TURN INTO HIBBERDENE OLD MAIN ROAD ALONG RIGHT TURNS MTWALUME TAXI RANK.</p>
12.7	<p>2206LS22067A10047684 - MTWALUME TO PORT SHEPSTONE</p> <p>1.2 FROM MTWALUME TAXI RANK, ALONG OLD MAIN ROAD PORT SHEPSTONE AND HIBBERDENE TURN LEFT INTO HIBBERDENE SPAR TAXI RANK DROP AND PICK UP THEN TURN LEFT INTO PORT SHEPSTONE OLD MAIN ROAD ALONG RIGHT TURN INTO BAISLY STREET RIGHT TURN INTO CONNOR STREET ALONG LEFT TURN INTO REYNOLD STREET ALONG LEFT TURN INTO NELSON MANDELA AVENUE ALONG RIGHT TURN INTO PORT SHEPSTONE TAXI RANK.</p> <p>-OR-</p> <p>ALONG OLD MAIN ROAD, RIGHT TURN INTO ANGLICAN CHURCH ROAD ALONG LEFT TURN INTO NELSON MANDELA AVENUE ALONG RIGHT TURN INTO PORT SHEPSTONE TAXI RANK OR ALONG MARBURGH ROAD INTO FACTORIES DROP AND PICK BACK INTO PORT SHEPSTONE TAXI RANK.</p>
12.8	<p>2206P32206P300049198 - CHARTER SERVICE.</p> <p>FROM MTWALUME TAXI ASSOCIATION TO POINT WITHIN THE PROVINCE OF KZN ONLY, NO PICKING UP OR SETTING DOWN OF PASSENGERS AT EN ROUTE.</p>



transport

Department:
Transport
Province of KwaZulu-Natal

GAZETTE

LGKZNG45-2022-MAR

REGION: ALL

1) Application Number: APP0138059	2) Gazette Number: LGKZNG45-2022-MAR
3) Applicant: CV THWALA ID NO. 6507285703086 Association: OSIZWENI UTRECHT B.TAXI ASSOCIATION	4) Applicant Address: PO BOX 7785 NEWCASTLE KWA-ZULU NATAL 2940
5) Existing Licence Holder: NOT APPLICABLE ID NO. NOT APPLICABLE	6) Existing Licence Holder Address: NOT APPLICABLE
7) Type of application: NEW OPERATING LICENCE	8) Operating Licence Number: LGKZN0103000605
9) Vehicle Type: MINIBUS	10) 1 X 15 (SEATED) + 0 (STANDING)
11) Region: AMAJUBA	
12.1	2100F521005B10047394 - NEWCASTLE TO NONGOMA FROM NEWCASTLE TAXI RANK, LEFT KIRKLAND, RIGHT ALLEN STREET, LEFT N1, RIGHT MR483, RIGHT R34 LEFT R33 ONTO R69 RIGHT INTO R618 TO NONGOMA TAXI RANK AND RETURN.
12.2	2100F52100NE10047395 - NEWCASTLE TO EMPANGENI FROM NEWCASTLE TAXI RANK TURN LEFT INTO KIRKLAND STREET, TURN RIGHT INTO ALLEN STREET, TURN LEFT INTO N1, TURN RIGHT INTO MR483, TURN RIGHT INTO R34, INTO THE TAXI RANK IN EMPANGENI AND RETURN.
12.3	2100F52100GN10047396 - NEWCASTLE TO NQUTHU FROM NEWCASTLE TAXI RANK LEFT KIRKLAND RIGHT ALLEN STREET LEFT N1 RIGHT MR483 RIGHT R34 ONTO NKANDE ROAD TO NQUTHU TAXI RANK AND RETURN.
12.4	2100F52100M110047397 - NEWCASTLE TO DUMBE FROM NEWCASTLE TAXI RANK, LEFT KIRKLAND RIGHT ALLEN LEFT N1 LEFT MR483 RIGHT R34 LEFT R33 RIGHT DUMBE TAXI RANK IN PAULPIETERSBURG AND RETURN.
12.5	2100F521004R10047398 - NEWCASTLE TO VRYHEID FROM NEWCASTLE TAXI RANK, LEFT INTO KIRKLAND RIGHT ALLEN STREET LEFT MR483 RIGHT R34 LEFT R33 LEFT TO R33 VRYHEID TAXI RANK AND RETURN.
12.6	2100F52100H310047399 - NEWCASTLE TO DURBAN FROM NEWCASTLE TAXI RANK, LEFT KIRKLAND, RIGHT ALLEN STREET, RIGHT N1, LEFT N3, LEFT INTO ALICE STREET LEFT INTO ALBERT STREET RIGHT TO UMGENI ROAD DURBAN TAXI RANK AND RETURN.
12.7	2202BQ2207BP10189241 - NEWCASTLE TO DUNDEE FROM NEWCASTLE TAXI RANK, LEFT KIRKLAND, RIGHT ALLEN STREET, RIGHT N1, LEFT R621 LEFT R68 TO DUNDEE TAXI RANK AND RETURN
12.8	2100F521003Q10047401 - NEWCASTLE TO DUNDEE FROM NEWCASTLE TAXI RANK, LEFT KIRKLAND RIGHT ALLEN STREET RIGHT N1 LEFT R621 LEFT R68 TO DUNDEE TAXI RANK AND RETURN.
12.9	2100F521003Q10047402 - UTRECHT TO NEWCASTLE FROM UTRECHT TAXI RANK INTO R34, INTO MR483, INTO N11, INTO ALLEN STREET, RIGHT INTO VOORTREKKER STREET TO TERMINAS STREET TAXI RANK IN NEWCASTLE.
12.10	2202BS2100F600047408 - OSIZWENI TAXI RANK TO UTRECHT TAXI RANK FROM OSIZWENI TAXI RANK, RIGHT INTO MR483, LEFT R34, RIGHT TO UTRECHT TAXI RANK AND RETURN.
12.11	2100F62100F500047411 - MEMEZANI STORE TO NEWCASTLE (TERMINUS STREET TAXI RANK) FROM MEMEZANI STORE, JOHNSTONE FARM, TURN RIGHT INTO MR483, TURN RIGHT INTO ALBERT WESSELS STREET, RIGHT INTO HARDWICK STREET, LEFT INTO HARDING STREET, RIGHT INTO ALLEN STREET, LEFT INTO KIRKLAND STREET, RIGHT INTO VOORTREKKER STREET, RIGHT INTO TERMINUS STREET TAXI RANK NEWCASTLE AND RETURN.
12.12	2202BS2100F600047418 - OSIZWENI TOP RANK P209 TO KWA-MDAKANE TAXI RANK FROM OSIZWENI TOP RANK P209 ROAD TO KWA-MDAKANE TAXI RANK AND RETURN.
12.13	2100F57100LX10047419 - OSIZWENI TO MADADENI FROM OSIZWENI TOWNSHIP ALL UNITS TO MADADENI TOWNSHIP ALL SECTIONS AND RETURN.
12.14	K2NPR32000882OL98665 - OSIZWENI TO NEWCASTLE MALL. FROM OSIZWENI TAXI RANK PICK UP PASSENGERS AT OBI STREET, LEFT TO R83, PICK UP PASSENGERS REACH THE PLACE CALLED NINE MILES, PICK UP PASSENGERS, PASS MADADENI INTERSECTION, LEFT TO N1, PICK AND DROP UP PASSENGERS, RIGHT TO ALLEN STREET, LEFT TO NEWCASTLE MALL AND RETURN ON THE SAME ROUTE.



transport

Department:
Transport
Province of KwaZulu-Natal

GAZETTE

LGKZNG45-2022-MAR

REGION: ALL

1) Application Number: APP0138100	2) Gazette Number: LGKZNG45-2022-MAR
3) Applicant: BE MDAKANE ID NO. 5308250747088 Association: ESTCOURT DISTRICT TAXI ASSOCIATION	4) Applicant Address: 31 PENDY STREET LADYSMITH 3370
5) Existing Licence Holder: NOT APPLICABLE ID NO. NOT APPLICABLE	6) Existing Licence Holder Address: NOT APPLICABLE
7) Type of application: NEW OPERATING LICENCE	8) Operating Licence Number: LKNKN0110731
9) Vehicle Type: MINIBUS	10) 1 X 15 (SEATED) + 0 (STANDING)
11) Region: UTHUKELA	
12.1	2202EN2202DH10050186 - ESTCOURT TO LADYSMITH FROM APPROVED TAXI RANK IN ESCOURT (ALEXANDRA), LEFT INTO HARDING STREET, INTO R03 (FRERE ROAD), RIGHT TO CHIEVELY AND PASS COLENZO ALONG R103, PASS ROOSBOM, STRAIGHT TO LADYSMITH INTO QUEEN STREET, INTO LVELL STREET, INTO ALFRED STREET INTO TAXI RANK OFFLOADING AND PROCEED INTO ILLING ROAD TAXI RANK OFFLOADING, LOADING AND RETURN ALONG FORWARD ROUTE IN REVERSE.
12.2	2202EY2202EN10050189 - COLENZO TO ESTCOURT FROM APPROVED TAXI RANK IN COLENZO STREET, ST GEORGE STREET, TURN RIGHT INTO R74 AND LEFT INTO R103, AND PROCEED ALONG R103, PASS FRERE DIRECT TO ESTCOURT, ALONG LORNE STREET, INTO HARDING STREET, TURN RIGHT TO ALEXANDRA STREET TAXI RANK.
12.3	2202EK2202EN00050211 - WEMBEZI TO ESCOURT FROM APPROVED TAXI RANK IN WEMBEZI TO APPROVED TAXI RANK IN ESCOURT AND WEMBEZI RANK, INTO LONGHOMES, MAHASHINI, KHWEZI, V. Q. DEPO, FIVE ROOM, NKWEZELA, TURN LEFT TO LOCKSLOY, NEWLANDS, LOADING AND OFFLOADING AND TURN INTO C SECTION LOADING AND OFFLOADING TURN RIGHT INTO P29 NTABAMHLOPHE ROAD INTO MARTIN ROAD, HELLET ROAD, CONNOR STREET AND TURN LEFT INTO ALEXANDRA STREET INTO TAXI RANK, OFFLOADING AND LOADING AND RETURN ALONG THE FORWARD ROUTE IN REVERSE. ALTERNATIVE ROUTE FROM P29 NTABAMHLOPHE ROAD, INTO HARRY MILLER ROAD, SUBWAY ROAD, ALBERT STREET, PHILLIP STREET, AND TURN RIGHT INTO ALEXANDRA STREET INTO TAXI RANK. OFFLOADING, LOADING AND RETURN THE FORWARD ROUTE IN REVERSE. SETTING DOWN AND PICKING UP PASSENGERS: 1. BACON FACTORY ROAD R103 INTO CONNOR STREET INTO ALEXANDRA STREET INTO TAXI RANK. 2. NARROWTEX INTO LOSKOP ROAD. 3. MASONITE INTO BROOMCLIFFE ROAD. 4. MASONITE INTO BANK ROAD. 5. MOSAIC INTO BANK ROAD.
12.4	2202EN2202EN00050217 - CONDITIONS/RESTRICTIONS 1. PASSENGERS MAY BE PICKED UP AND / OR SET DOWN ONLY DESIGNATED TAXI RANKS OR TAXI STOPS, WHICH SHALL EXCLUDE BUS STOPS. 2. ON THE INBOUND TRIP TO DURBAN, PIETERMARITZBURG, EMPANGENI, VEREENIGING, VRYHEID, LADYSMITH, QWAQWA, NEWCASTLE, AND JOHANNESBURG NO PASSENGERS MAY BE PICKED UP ENROUTE FROM LEAVING THE MAGISTERIAL OF ESCOURT UNTIL REACHING THE DESTINATION RANK. 3. ON THE RETURN TRIP TO DUNDEE, NO PASSENGERS MAY BE SET DOWN UNTIL REACHING THE MAGISTERIAL DISTRICT OF ESCOURT. 4. ENTRY OR RANKING ON PRIVATE PROPERTY IS NOT PERMITTED WITHOUT THE WRITTEN PERMISSION OF THE LANDLORD, A COPY OF WHICH MUST BE SUPPLIED TO THE BOARD BEFORE UPLIFTING THE OPERATING LICENCE 5. WITHOUT HAVING ENTERED INTO AN AGREEMENT WITH THE OTHER OPERATORS ON A COMMON ROUTE, AS CONTEMPLATED BY SECTION 88 (2) (B) OF ACT 22 OF 2000, PICKING UP OR SETTING DOWN OF PASSENGERS ON SUCH ROUTE IS NOT PERMITTED. A COPY OF SUCH AGREEMENT MUST BE SUPPLIED TO THE BOARD. 6. AT RANKS, WHETHER ON-STREET OR OFF-STREET, ONLY THE TAXIS THAT CAN BE ACCOMMODATED IN THE DEMARCATED AREA MAY OCCUPY THE RANK, EXCESS VEHICLES MUST HOLD ELSEWHERE AT DESIGNATED HOLDING ARREARS. 7. RANK PERMITS OR LETTERS OF AUTHORITY MUST BE PRODUCED WHEN UPLIFTING, IN RESPECT OF ALL RANKS IN MUNICIPAL ARREARS, IN PARTICULAR MAJOR TOWNS AND CITIES AND IN PARTICULAR IN RESPECT OF INTER-PROVINCIAL DESTINATIONS. 8. THE VEHICLE MUST BE COVERED BY MOTOR VEHICLE INSURANCE AS WELL AS PERSONAL LIABILITY INSURANCE. 9. THE ALLOCATION OF ANY ROUTE OR PORTION OF THE ROUTE IS SUBJECT TO THE CONDITION THAT HAS BEEN APPROVED AND ALLOCATED IN GOOD FAITH AND SUCH ROUTE WILL BE INVALID SHOULD IT TRANSPIRE THAT THE ROUTE OR PORTION THEREOF WILL, OR HAS CAUSED CONFLICT DUE TO IT HAVING BEEN APPROVED BASED ON INCORRECT OR FALSE INFORMATION SUPPLIED TO THE BOARD, OR AS A RESULT OF AN ERROR. IN SUCH INSTANCE THE OPERATING LICENCE MUST BE RETURNED TO THE BOARD FOR CORRECTION.



transport

Department:
Transport
Province of KwaZulu-Natal

GAZETTE

LGKZNG45-2022-MAR

REGION: ALL

1) Application Number: APP0138103	2) Gazette Number: LGKZNG45-2022-MAR
3) Applicant: SE DLAMINI ID NO. 7209205604085 Association: OSIZWENI TAXI ASSOCIATION	4) Applicant Address: P.O BOX 4926 OSIZWENI 2952
5) Existing Licence Holder: TT NDLELA ID NO. 6308081242084	6) Existing Licence Holder Address: P.O. BOX 2701 MADADENI KWAZULU- NATAL 2951
7) Type of application: NORMAL TRANSFER	8) Operating Licence Number: LGKZN0103000336
9) Vehicle Type: MINIBUS	10) 1 X 15 (SEATED) + 0 (STANDING)
11) Region: AMAJUBA	
12.1	<p>2100F52100F500047716 - OSIZWENI TO NEWCASTLE</p> <p>(A) OSIZWENI TAXI ASSOCIATION ROUTES TO NEWCASTLE STARTING POINTS 1. FROM SECTION C OSIZWENI (BOB'S SHOPPING COMPLEX). (A) TURN LEFT TO KHUZANI SHOPPING COMPLEX ON THE INTERSECTION TURN LEFT TO MSOMI, PROCEED AND TURN RIGHT TO MAKHANYA ROAD, PROCEED TILL INTERSECTION AND TURN RIGHT FIVE STAR SHOPPING CENTRE, TURN LEFT TO XOLANI HIGH SCHOOL ROAD, PROCEED TILL INTERSECTION AND TURN RIGHT TO EMPOMPINI CENTRE THEN TURN LEFT TO (R34) NEWCASTLE ROAD. (B) TURN RIGHT TO LONG HOMES AREA, PROCEED AND TURN LEFT TO TOPRANK, PROCEED UNTIL VALLEY CAFE INTERSECTION AND TURN RIGHT TO POLICE STATION ROAD AND ON THE INTERSECTION TURN LEFT TOWARD SIX, ZAMAZAMA, PROCEED TILL MAKHASANA INTERSECTION AND TURN RIGHT, PROCEED AND TURN LEFT TO EMPOMPINI, TURN LEFT TO (R34) NEWCASTLE ROAD. (C) PROCEED TO OSIZWENI HIGH SCHOOL TURN LEFT AND TURN RIGHT TO TOP RANK, PROCEED TILL VALLEY CAFE INTERSECTION, PROCEED TILL EGAGASINI GENERAL DEALER, PHUMLA MQASHI GENERAL DEALER, MAKHASANA GENERAL DEALER PROCEED AND TURN LEFT TO EMPOMPINI AREA AND TURN LEFT TO (R34) NEWCASTLE ROAD.</p> <p>TO NEWCASTLE</p> <p>(A) PROCEED FROM MATHUKUSA INTERSECTION WITH (R34) NEWCASTLE ROAD TILL N11 (NATIONAL ROAD) TURN TO LEFT TO N11 THEN TURN RIGHT TO LADYSMITH ROAD, ALLEN STREET AND TURN LEFT TO KIRKLAND STREET TURN RIGHT TO VOORTREKKER AND TO NEWCASTLE TERMINUS AND RETURN. (B) PROCEED FROM MATHUKUSA INTERSECTION WITH (R34) NEWCASTLE ROAD TILL INTERSECTION TURN RIGHT TO N11 (NATIONAL ROAD) AND PROCEED TILL THE LEFT OFF-RAMP TO ALBERT WESSEL DRIVE AND PROCEED TO THE THIRD INTERSECTION AND TURN RIGHT TO LADYSMITH ROAD, ALLEN STREET AND TURN LEFT TO EITHER MURCHISON OR KIRKLAND STREET TURN RIGHT TO VOORTREKKER ROAD TO NEWCASTLE TERMINUS AND RETURN ALONG THE RESERVE ROUTE TO OSIZWENI. CONDITIONS: NO PICKING UP OR DROPPING OFF ON THE N34 AND N11.</p>
12.2	<p>2100F52100F500047717 - NEWCASTLE SUBURBS (EMAKHISINI) TO NEWCASTLE</p> <p>NEWCASTLE SUBURBS (EMAKHISINI) ROUTES CONDITIONS: PASSENGERS ARE LOADED AND OFF-LOADED ANYWHERE AT THEIR REQUEST. STARTING POINT NEWCASTLE TERMINUS FROM TERMINUS TURN LEFT TO VOORTREKKER ROAD AND TURN LEFT TO ALLEN STREET, PROCEED UNTIL DRakensBERG ROAD INTERSECTION AND TURN RIGHT TO DRakensBERG ROAD, PROCEED AND TURN LEFT TO TUGELA DRIVE AND TURN RIGHT TO VON ECK STREET, TURN LEFT TO AQUA-MARINE STREET AND TURN RIGHT TO AMETHYS STREET TURN RIGHT TO DRakensBERG ROAD, ON THE INTERSECTION TURN TO VICTORIA ROAD, PROCEED TILL HARDWICK STREET INTERSECTION AND TURN RIGHT TO MURCHISON ON THE SECOND INTERSECTION TURN RIGHT TO VOORTREKKER STREET, PROCEED TILL NEWCASTLE TERMINUS.</p>
12.3	<p>2100F52100F600047718 - OSIZWENI TO KWAMDAKANE</p> <p>FROM TOP RANK TO MOVE BETWEEN OSIZWENI AND LEKKERWATER AREA TILL YOU CROSS THE BRIDGE OF NTEDEKA RIVER. CONTINUE AND MOVE BETWEEN MAFALAWANE AND #2 OR INVERNESS AREA. PROCEED TILL SKRAAM AREA NEAR RAMLAN STORE AND PROCEED TILL YOU CROSS MBABANE RIVER NEAR SPOOKMILL FARM AND PROCEED TILL SPRINGBOKLAAGTE, PROCEED TILL BLACKBANK PRIMARY SCHOOL, FAIRBREEZE PRIMARY SCHOOL AND KILKEEL PRIMARY SCHOOL, PROCEED TILL ANNIEVALE AREA TILL MDAKANE TERMINUS AND BACK TO OSIZWENI.</p>
12.4	<p>2100F52100F500047719 - OSIZWENI TO NEWCASTLE</p> <p>(A) SEVENTIEN, TEKU, NINE MILES TILL MATHUKUSA INTERSECTION AND TURN RIGHT TO NEWCASTLE INDUSTRIAL, PROCEED WITH ASIPHEPHE ROAD TILL ALBERT WESSEL DRIVE ON THE THIRD INTERSECTION TURN RIGHT TO DIESEL STREET AND TURN RIGHT TO GUTENBERG ROAD AND TURN LEFT TO STEPHENSON STREET, PROCEED TILL INTERSECTION AND TURN LEFT TO MARCONI DRIVE, PROCEED AND TURN RIGHT TO ALBERT WESSEL DRIVE INTERSECTION, THEN TURN RIGHT TO FARADAY STREET AND TURN RIGHT TO INDUSTRIA STREET, PROCEED TILL INTERSECTION NEAR CEMETERY AND TURN LEFT TO VAN DER BIJL ROAD AND TURN RIGHT TO HARDWICK STREET TURN LEFT TO EITHER HARDING STREET OR MURCHISON STREET ON SECOND INTERSECTION TURN RIGHT TO ALLEN STREET AND TURN LEFT TO KIRKLAND STREET AND TURN RIGHT TO VOORTREKKER ROAD AND PROCEED TILL NEWCASTLE TERMINUS AND RETURN TO OSIZWENI. (B) (I) PROCEED FROM MATHUKUSA INTERSECTION WITH (R34) NEWCASTLE ROAD TILL N11 (NATIONAL ROAD) TURN LEFT TO N11 THEN TURN RIGHT TO LADYSMITH ROAD, ALLEN STREET AND TURN LEFT TO KIRKLAND STREET TURN RIGHT TO VOORTREKKER ROAD AND TO NEWCASTLE TERMINUS AND RETURN. (II) PROCEED FROM MATHUKUSA INTERSECTION WITH (R34) NEWCASTLE ROAD TILL INTERSECTION TURN RIGHT TO N11 (NATIONAL ROAD) AND PROCEED TILL THE LEFT OFF-RAMP TO ALBERT WESSEL DRIVE AND PROCEED TO THE THIRD INTERSECTION AND TURN RIGHT TO LADYSMITH ROAD, ALLEN STREET AND TURN LEFT TO EITHER MURCHISON OR KIRKLAND STREET, TURN RIGHT TO VOORTREKKER ROAD TO NEWCASTLE TERMINUS AND RETURN.</p>



transport

Department:
Transport
Province of KwaZulu-Natal

GAZETTE

LGKZNG45-2022-MAR

REGION: ALL

12.5	<p>2202BS2100F500050319 - OSIZWENI TO NEWCASTLE</p> <p>FROM SECTION C OSIZWENI (BOB'S SHOPPING COMPLEX).</p> <p>ROUTES</p> <p>(A) TURN LEFT TO KHUZANI SHOPPING COMPLEX ON THE INTERSECTION TURN LEFT TO MSOMI, PROCEED AND TURN RIGHT TO MAKHANYA ROAD, PROCEED TILL INTERSECTION AND TURN RIGHT TO FIVE STAR SHOPPING CENTRE, TURN LEFT TO XOLANI HIGH SCHOOL ROAD, PROCEED TILL INTERSECTION AND TURN RIGHT TO EMPOMPINI CENTRE THEN TURN LEFT TO (R34) NEWCASTLE ROAD.</p> <p>(B) TURN RIGHT TO LONG HOMES AREA, PROCEED AND TURN LEFT TO TOP RANK, PROCEED UNTIL VALLEY CAFÉ INTERSECTION AND TURN RIGHT TO POLICE STATION ROAD AND ON THE INTERSECTION TURN LEFT TO WARD SIX, ZAMAZAMA, PROCEED TILL MAKHASANA INTERSECTION AND TURN RIGHT, PROCEED AND TURN LEFT TO EMPOMPINI, TURN LEFT TO (R34) NEWCASTLE ROAD.</p> <p>(C) PROCEED TO OSIZWENI HIGH SCHOOL TURN LEFT AND TURN RIGHT TO TOP RANK, PROCEED TILL VALLEY CAFÉ INTERSECTION, PROCEED TILL EGAGASINI GENERAL DEALER, PHUMLA MQASHI GENERAL DEALER, MAKHASANA GENERAL DEALER, PROCEED AND TURN LEFT TO EMPOMPINI AREA AND TURN LEFT TO (R34) NEWCASTLE ROAD.</p> <p>TO NEWCASTLE.</p> <p>A) PROCEED FROM MATHUKUSA INTERSECTION WITH (R34) NEWCASTLE ROAD TILL N11 (NATIONAL ROAD) TURN TO LEFT TO N11 THEN TURN RIGHT TO LADYSMITH ROAD, ALLEN STREET AND TURN LEFT TO KIRKLAND STREET TURN RIGHT TO VOORTREKKER ROAD AND TO NEWCASTLE TERMINUS AND RETURN.</p> <p>B) PROCEED FROM MATHUKUSA INTERSECTION WITH (R34) NEWCASTLE ROAD TILL INTERSECTION TURN RIGHT TO N11 (NATIONAL ROAD) AND PROCEED TILL THE LEFT OFF-RAMP TO ALBERT WESSEL DRIVE AND PROCEED TO THE THIRD INTERSECTION AND TURN RIGHT TO LADYSMITH ROAD ALLEN STREET AND TURN LEFT TO EITHER MURCHISON OR KIRKLAND STREET, TURN RIGHT TO VOORTREKKER ROAD TO NEWCASTLE TERMINUS AND RETURN ALONG THE REVERSE ROUTE TO OSIZWENI.</p> <p>CONDITIONS: NO PICKING UP OR DROPPING OFF ON THE R34 AND N11</p>
12.6	<p>2202BQ2202BQ00050320 - NEWCASTLE TO BENONI</p> <p>FROM TERMINUS TURN LEFT TO VOORTREKKER STREET AND TURN LEFT TO KIRKLAND STREET AND TURN LEFT TO ALLEN STREET. PROCEED TILL OFF-RAMP AND TURN LEFT TO N11 (NATIONAL ROAD) TO VOLKSRUST (NO PICKING UP OR DROPPING OFF IN VOLKSRUST). FROM N11 PROCEED TILL LANGSNEK STREET, VOLKSRUST. PROCEED TILL JOUBERT STREET AND TURN LEFT TO DAN PIENAAR STREET AND TURN RIGHT TO R3 TO STANDERTON (NO PICKING UP OR DROPPING OFF IN STANDERTON). PROCEED TILL BOTHA STREET, STANDERTON. PROCEED TILL HANDEL STREET AND PROCEED TILL LOMBARD STREET AND TURN LEFT TO R23 TO HEIDELBERG (NO PICKING UP OR DROPPING OFF IN HEIDELBERG), R42 PAST NIGEL, R51 TO SPRINGS, PROCEED AND TURN LEFT TO N17 AND TURN LEFT TO R29 TO SPRINGS AND TURN LEFT TO ERMELO ROAD. PROCEED TILL SECOND AVENUE TURN RIGHT TO SPRINGS TAXI RANK (DROP OFF ON FORWARD JOURNEY ONLY). FROM THERE TURN RIGHT TO FIRST STREET AND TURN RIGHT TO SECOND STREET AND TURN LEFT TO FOURTH AVENUE AND PROCEED TILL R29. PROCEED TILL R51 TO BENONI AND TURN RIGHT TO PAUL KRUGER AND TURN LEFT TO MAIN REEF ROAD AND TURN LEFT TO WILSTEAD AVENUE AND TURN LEFT TO HARPUR EVE STREET AND TURN RIGHT TO BENONI STATION TAXI RANK. FROM BENONI STATION TAXI RANK TURN TO LUTON ROAD AND TURN RIGHT TO LIVERPOOL ROAD AND TURN LEFT TO LANCASTER ROAD, TURN RIGHT TO BIRMINGHAM ROAD TURN RIGHT TO LINCOLN STREET TURN LEFT TO COMMISSIONER STREET AND TURN LEFT TO VAN DYK ROAD. TURN RIGHT TO BARRY MARAIS ROAD AND TURN RIGHT TO R23 TO HEIDELBERG, RETURN VIA SAME ROADS AS FORWARD JOURNEY VIA HEIDELBERG, STANDERTON, VOLKSRUST.</p>



transport

Department:
Transport
Province of KwaZulu-Natal

GAZETTE

LGKZNG45-2022-MAR

REGION: ALL

1) Application Number: APP0138117	2) Gazette Number: LGKZNG45-2022-MAR
3) Applicant: SC NKALA ID NO. 5011010648089 Association: MONDLO & DISTRICT TAXI OWNERS ASSOCIATION	4) Applicant Address: P.O BOX 418 EMONDLLO 3105
5) Existing Licence Holder: MZ NKALA ID NO. 4803025517080	6) Existing Licence Holder Address: PO BOX 418 EMONDLLO KWAZULU-NATAL 3105
7) Type of application: DECEASED TRANSFER AND NEW OPERATING LICENCE	8) Operating Licence Number: LGKZN0803000646
9) Vehicle Type: MINIBUS	10) 1 X 14 (SEATED) + 0 (STANDING)
11) Region: ZULULAND	
12.1	2207102207J500052179 - MONDLO TO VRYHEID STARTING POINT: MONDLO TAXI RANK, TURN RIGHT TO 3RD AVENUE, PROCEED TO P463, PICK UP PASSENGERS ON ALL WARDS, TURN LEFT TO R4, TURN RIGHT TO CRESCENT STREET, PASS MPOFINI SECONDARY SCHOOL, PASS VRYHEID STATION, PROCEED TO CHURCH STREET, DELIVERING PASSENGERS TO MASONS STREET, EAST STREET, HIGH STREET, PRESIDENT STREET, LANDROS STREET, DEPUTASIE STREET, WEST STREET, EMNE STREET, PARK STREET, EDWARD STREET, BACK TO CHURCH STREET AND CROSS UTRECHT STREET, TURN RIGHT TO SHOPRITE TAXI RANK, SECOND ROUTE ENTERING VRYHEID, FROM R34, PASS LAKE SIDE, PROCEEDED TO EAST CROSS SOUTH STREET, UITLANDER, HEREN, AFRIKANER, BOREN, MARKET STREET, UTRECHT TO VRYHEID HOSPITAL AND PRISON, BACK TO EAST STREET, TURN RIGHT TO HLOBANE STREET, SMALL STREET, LANDROS STREET, LEFT TO UTRECHT STREET, RIGHT SHOPRITE TAXI RANK, BACK TO MONDLO ALONG THE SAME ROUTE.
12.2	2207102202BQ10052180 - MONDLO TO NEWCASTLE MONDLO TAXI RANK, LEFT TO 3RD AVENUE, RIGHT TO GOBINSIMBI STREET, PASS POLICE STATION, PROCEED TO P11, RIGHT TO P54, PASS BLOOD RIVER STORE, CROSS R33 TO R34, TURN LEFT TO R37, PASS NINE MILE, LEFT TO N11, TURN TO ALLEN STREET AT THE LAST ROBOT, TURN LEFT AND RIGHT TO NEWCASTLE TAXI RANK AND RETURN WITH PASSENGERS THE SAME ROUTE.
12.3	2207102207J500052183 - MVUZINI TO VRYHEID FROM MVUZINI TAXI RANK, TURN LEFT TO UNNAMED DIRT ROAD, PASS EMADRESINI, PASS KWA MCHINSWAQNE CEMETRY, PROCEED TO 3RD AVENUE TO P463, PICKING UP PASSENGERS ON ALL MONDLO WARDS, LEFT TO R4, RIGHT TO CRESCENT STREET, PASS MPOFINI SECONDARY SCHOOL, PASS VRYHEID STATION, PROCEED TO CHURCH STREET, RIGHT TO LANDROS STREET, RIGHT TO SHOPRITE TAXI RANK, BACK TO MVUZINI TAXI RANK THE SAME ROUTES.
12.4	2207102207J500052184 - MONDLO TO MHLONGO FARM FROM MONDLO TAXI RANK, PICK UP PASSENGERS, TURN RIGHT TO 3RD AVENUE, LEFT TO GOBINSIMBI STREET, JOIN P258, LEFT D1360, LEFT TO D238, CONTINUE TO MHLONGO FARM TAXI RANK, OFF LOAD AND LOAD PASSENGERS, RETURN TO MONDLO THE SAME ROUTES.
12.5	2207102207J500052186 - MONDLO TO MVUNYANE FROM MONDLO TAXI RANK, LOAD PASSENGERS, RIGHT TO 3RD AVENUE, TURN LEFT TO GOBINSIMBI STREET, JOIN P258, LEFT TO P199, LEFT TO D1303, TURN RIGHT TO D1309, LEFT A3470 TO MVUNYANE, OFF LOAD AND LOAD PASSENGERS, RETURN TO MONDLO TAXI RANK VIA THE SAME ROUTES.
12.6	2207102207GY10052181 - MONDLO TO NQUTU STARTING POINT: MONDLO TAXI RANK, LEFT TO 3RD AVENUE TO GOBINSIMBI, PROCEED TO P258, PASS KWAMANYATHI BOTTLE STORE, PASS NTABABOMVU, TURN LEFT TO P54, PROCEED TO NQUTU, TURN LEFT TO TAXI RANK, RETURN BACK WITH PASSENGERS THE SAME ROUTE.
12.7	2207102207J500052185 - MONDLO TO BLOODRIVER FROM MONDLO TAXI RANK, PICK UP PASSENGERS, TURN RIGHT INTO 3RD AVENUE, TURN LEFT INTO GOBINSIMBI STREET, PASS POLICE STATION INTO P258, PASS GRACE, RIGHT P54, LEFT INTO BLOOD RIVER TAXI RANK, OFF LOAD AND PICK UP PASSENGERS, RETURN BACK TO MONDLO TAXI RANK ALONG THE SAME ROUTE



transport

Department:
Transport
Province of KwaZulu-Natal

GAZETTE

LGKZNG46-2022-MAR

REGION: ALL

1) Application Number: APP0133598	2) Gazette Number: LGKZNG46-2022-MAR
3) Applicant: NG VEZI ID NO. 7605070611081 Association: UMZINTO TAXI OWNERS ASSOCIATION	4) Applicant Address: P.O BOX 334 UMZINTO 4200
5) Existing Licence Holder: NOT APPLICABLE ID NO. NOT APPLICABLE	6) Existing Licence Holder Address: NOT APPLICABLE
7) Type of application: ADD AUTHORISATIONS/ROUTES	8) Operating Licence Number: LGKZN1003000248
9) Vehicle Type: MINIBUS	10) 1 X 15 (SEATED) + 0 (STANDING)
11) Region: UGU-OGWINI	
12.1	<p>2209WC31001F10053650 - UMZINTO TO BHIZANA AND RETURN:</p> <p>DEPART FROM UMZINTO TAXI RANK, TURN LEFT AT UMZINTO OLD MAIN ROAD, TURN LEFT ESPERANZA SEZELA ROAD AND TURN RIGHT INTO FREEWAY SOUTHBOUND UNTIL THE END OF THE FREEWAY PROCEED ALONG R61 DIRECT TO BHIZANA TAXI RANK.</p> <p>RETURN:</p> <p>DEPART FROM BHIZANA TAXI RANK AND TURN RIGHT INTO R61 FREEWAY PROCEED STRAIGHT UNTIL BEGINNING OF THE N2 FREEWAY NORTH BOUND AT SOUTH BROOM PROCEED ALONG THE N2 FREEWAY, TURN LEFT AT THE SEZELA INTERSECTION, TURN LEFT AGAIN INTO ESPERANZA SEZELA ROAD, OFF LOAD AT BURTON AND OFF LOAD AT NYUSWA, OFF LAOD AT KWA SHABALALA, OFF LOAD AT GILBHEN, OFF LOAD AT NDLOVIN AND OFF LOAD AT MAHLUBI STORE, OFF LOAD AT BHINIVA, OFF LOAD AT EPULANGWEN, OFF LOAD AT CHIBINI, OFF LOAD AT ESPERANZA, OFF LOAD AT ENGINE MOTOR GARAGE, OFF LOAD AT FNB BANK, OFF LOAD AT KISMET STORE AND OFF LOAD AT CHECKOUT STORE, PASS ROBOT TURN RIGH AT UMZINTO TAXI RANK AND RETURN.</p>
12.2	<p>2209WC2209WC00053654 - UMZINTO TO LUSIKISIKI.</p> <p>FORWARD JOURNEY.</p> <p>DEPART FROM UMZINTO TAXI RANK AND TURN LEFT AT UMZINTO OLD MAIN ROAD, TURN LEFT INTO ESPERANZA SEZELA ROAD, TURN RIGHT INTO R61 FREEWAY SOUTH BOUND UNTIL THE END OF THE FREEWAY AND PROCEED ALONG R61 DIRECT TO LUSIKISIKI MUNICIPALITY TAXI RANK.</p> <p>RETURN JOURNEY.</p> <p>DEPART FROM LUSIKISIKI TAXI RANK, TURN RIGHT INTO R61 FREEWAY, PROCEED STRAIGHT UNTIL THE BEGINNING OF N2 FREEWAY NORTH BOUND AT SOUTH BROOM, PROCEED ALONG THE N2 FREEWAY, TURN LEFT AT SEZELA INTER CHANGE, TURN LEFT AGAIN INTO ESPERANZA SEZELA ROAD, OFF LOAD PASSENGERS AT EPULANGWENI, OFF LOAD PASSENGERS AT CHIBINI AND OFF LOAD PASSENGERS AT ESPERANZA, OFF LOAD AT ENGINE GARAGE, OFF LOAD KISMET STORE AND OFF LOAD AT CHECKOUT STORE UMZINTO, PASS ROBOTS, TURN RIGHT, OFF LOAD PASSENGERS AT UMZINTO TAXI RANK.</p>
12.3	<p>2209WC2206LS00053655 - UMZINTO TO PORT ST. JOHNS (FORWARD JOURNEY)</p> <p>DEPART FROM UMZINTO TAXI RANK, TURN LEFT UMZINTO OLD MAIN ROAD, TURN LEFT INTO ESPERANZA SEZELA ROAD, TURN RIGHT INTO R61 FREEWAY SOUTH BOUND, UNTIL END OF FREEWAY, PROCEED ALONG R61, DIRECT TO PORT ST. JOHNS MUNICIPALITY TAXI RANK.</p> <p>(RETURN JOURNEY)</p> <p>DEPART FROM PORT ST. JOHNS TAXI RANK, TURN RIGHT INTO R61, PROCEED STRAIGHT UNTIL THE BEGINNING OF N2 FREEWAY NORTH BOUND, AT SOUTH BROOM, PROCEED ALONG THE N2 FREEWAY, TURN LEFT AT THE SEZELA INTERCHANGE, TURN LEFT AGAIN INTO ESPERANZA SEZELA ROAD, OFF LOAD AT BURTON POINT AND OFF LOAD PASSENGERS AT NYUSWA TURN OFF, OFF LOAD AT SHABALALA POINT, OFF LOAD AT GILIBHENI, OFF LOAD PASSENGERS AT NDLOVINI, OFF LOAD PASSENGERS AT MAHLUBI STORE, OFF LOAD PASSENGERS, BENEVA OFF LOAD PASSENGERS AT PULANGWENI, OFF LOAD PASSENGERS AT CHIBINI, OFF LOAD PASSENGERS AT ESPERANZA, OFF LOAD AT ENGEN GARAGE, OFF LOAD AT FNB AND STANDARD BANK, OFF LOAD PASSENGERS AT KISMET STORE, TURN RIGHT AT UMZINTO TAXI RANK, OFF LOAD PASSENGERS.</p>



transport

Department:
Transport
Province of KwaZulu-Natal

GAZETTE

LGKZNG46-2022-MAR

REGION: ALL

1) Application Number: APP0133623	2) Gazette Number: LGKZNG46-2022-MAR
3) Applicant: □ ISIPHO ZAMAJOBE ID NO. 2019/448638/07 Association: ESTCOURT DISTRICT TAXI ASSOCIATION	4) Applicant Address: P.O BOX 642 ESTCOURT 3310
5) Existing Licence Holder: BM SITHOLE ID NO. 7504285388082	6) Existing Licence Holder Address: PO BOX 22425 ESTCOURT KWA-ZULU NATAL 3310
7) Type of application: NORMAL TRANSFER	8) Operating Licence Number: LGKZN0303000994
9) Vehicle Type: MINIBUS	10) 1 X 14 (SEATED) + 0 (STANDING)
11) Region: UTHUKELA	
12.1	<p>2202EN2202EN00050181 - CORNFIELDS TO ESCOURT FROM APPROVED TAXI RANK IN CORNFIELDS ALONG D489 LEFT INTO R74, LEFT INTO R103, INTO LORNE STREET, INTO HARDING STREET, INTO ALEXANDRA STREET TO APPROVED TAXI RANK IN ALEXANDRA STREET AND RETURN ALONG THE FORWARD ROUTE IN REVERSE (SUBJECT TO RESTRICTION NUMBER 5, PICKING UP AND SETTING DOWN ENROUTE).</p> <p>ALTERNATIVE ROUTE. FROM APPROVED TAXI RANK IN FRERE, TURN RIGHT INTO R103, INTO LORNE STREET, INTO HARDING STREET, TURN INTO ALEXANDRA STREET INTO APPROVED TAXI RANK IN ALEXANDRA STREET AND RETURN ALONG FORWARD ROUTE IN REVERSE. SETTING DOWN AND PICKING UP PASSENGERS. 1. BACON FACTORY ROAD R103 INTO CONNOR STREET INTO ALEXANDRA STREET INTO TAXI RANK. 2. NARROWTEX INTO LOSKOP ROAD. 3. MASONITE INTO BROOMCLIFFE ROAD. 4. MASONITE INTO BANK ROAD. 5. MOSAIC INTO BANK ROAD.</p>
12.2	<p>2202EN2202EN00050182 - DUTCH GOODHOME - ESTCOURT FROM APPROVED TAXI RANK IN D1246, DUTCH GOODHOME TURN RIGHT TO P29 LOADING TOWARDS ESCOURT PASS UMTSHEZI HIGH SCHOOL, PROCEED ALONG P29 OFFLOADING, PASS SHAYAMOYA, NEWLANDS, LOCKSLOY, WEMBEZI TOWNSHIP ALONG P29 INTO MARTIN ROAD, HELLET ROAD, RICHMOND ROAD, CONNOR STREET, TURN LEFT TO ALEXANDRA STREET INTO TAXI RANK OFFLOAD AND LOAD AND RETURN ALONG FORWARD ROUTE IN REVERSE.</p> <p>ALTERNATIVE ROUTE FROM P29 INTO HARRY MILLER ROAD, ALBERT STREET, INTO PHILLIP STREET AND ALONG ALEXANDRA STREET, INTO TAXI RANK.</p>
12.3	<p>2202EN2202EN00050216 - ESTCOURT TO FORDEVILLE.</p> <p>FROM ALEXANDRA STREET TAXI RANK, LEFT INTO HARDING STREET, LEFT BOUGINVILLEA AND TURN RIGHT INTO 1ST AVENUE STRAIGHT TO 5TH AVENUE, STRAIGHT TO 8TH AVENUE, LEFT TO 9TH AVENUE, LEFT TO 6TH AVENUE, RIGHT TO 4TH AVENUE, LEFT TO 3RD AVENUE STREET, LEFT INTO HIBISCUS AVENUE RIGHT INTO CARNATION ROAD BACK TO HIBISCUS AVENUES, LEFT INTO CANNA AVENUE, PASS THE FORDEVILLE HALL TO THE RANK, OFFLOAD AND LOAD AND RETURN ALONG THE FORWARD ROUTE IN REVERSE</p>
12.4	<p>2202EN2202EN00050198 - HLATHIKHULU TO ESCOURT</p> <p>FROM APPROVED TAXI RANK IN HLATHIKHULU INTO C1326, INTO P391, ALONG D1240, PROCEED ALONG P28-9 VIA NHLALAKAHLE NTABAMHLOPHE POLICE STATION, TURN TO P29 LOADING ALONG THE ROUTE UP DUTCH GOODHOME, OFFLOADING ONLY ALONG P29 INTO MARTIN ROAD, HELLET ROAD, RICHMOND ROAD, CONNOR STREET, TURN LEFT INTO ALEXANDRA STREET INTO TAXI RANK ESCOURT AND RETURN ALONG FORWARD ROUTE IN REVERSE.</p> <p>OR FROM APPROVED TAXI RANK IN HLATHIKHULU P170, INTO R103, INTO DRUMMOND ROAD, INTO ALBERT STREET INTO HARDING STREET, INTO ALEXANDRA STREET RANK ESCOURT, DIRECT AND RETURN.</p> <p>OR FROM APPROVED TAXI RANK IN HLATHIKHULU P171 INTO R103, INTO P29, HARRY MILLER ROAD, SUBWAY ROAD, ALBERT STREET, PHILLIP STREET, ALONG ALEXANDRA STREET INTO TAXI RANK ESCOURT AND RETURN.</p> <p>OR FROM APPROVED TAXI RANK IN HLATHIKHULU INTO P28 JOIN P379, PASSING KWADLAMINI, KWANDABA, JOIN P29, PROCEED TO HARRY MILLER ROAD, SUBWAY ROAD, INTO ALBERT STREET, PHILLIP STREET, ALEXANDRA STREET, INTO TAXI RANK ESCOURT. OFFLOADING, LOADING AND RETURN.</p> <p>SETTING DOWN AND PICKING UP PASSENGERS: 1. BACON FACTORY ROAD R103 INTO CONNOR STREET INTO ALEXANDRA STREET INTO TAXI RANK. 2. NARROWTEX INTO LOSKOP ROAD; 3. MASONITE INTO BROOMCLIFFE ROAD; 4. MASONITE INTO BANK ROAD; AND 5. MOSAIC INTO BANK ROAD.</p>
12.5	<p>2202EN2202DR10050199 - HLATHIKHULU TO MOOI RIVER</p> <p>FROM HLATHIKHULU TAXI RANK, INTO P169, PROCEED TO P1-7, INTO K. P. X. 0088 MOOI RIVER TAXI RANK AND RETURN ALONG THE FORWARD ROUTE IN REVERSE.</p>
12.6	<p>2202EN2202EN00050208 - ESTCOURT TO ESTCOURT</p> <p>FROM APPROVED TAXI RANK IN MVUNDLWENI KWANDABA, MHLUNGWINI SCHOOL, A1416, LOADING AND OFFLOADING INTO EMTSHEZI HIGH SCHOOL, INTO P29, NTABAMHLOPHE ROAD, OFFLOADING ONLY PASS SHAYAMOYA, NEWLANDS, LOCKSLOY, WEMBEZI INTO A MARTIN ROAD, HELLET ROAD, RICHMOND ROAD, CONNOR STREET AND TURN LEFT INTO ALEXANDRA STREET INTO THE TAXI RANK, OFFLOADING AND LOADING AND RETURN ALONG THE FORWARD ROUTE IN REVERSE.</p> <p>ALTERNATIVE FROM P29 INTO HARRY MILLER ROAD, SUBWAY ROAD, ALBERT STREET ALONG ALEXANDRA STREET, INTO THE TAXI RANK, OFFLOADING, LOADING AND RETURN.</p>



transport

Department:
Transport
Province of KwaZulu-Natal

GAZETTE

LGKZNG46-2022-MAR

REGION: ALL

12.7	<p>2202EN2202EN00050204 - MHUBHENI TO ESTCOURT</p> <p>FROM MHUBHENI TAXI RANK INTO D1381 LOADING AND OFFLOADING ALONG THE WAY. PASS GREYSTONE, HILTON FARM, WEMBEZI OFFLOADING AND TURN RIGHT INTO P29 NTABAMHLOPHE ROAD, OFFLOADING, INTO MARTIN ROAD, HELLET ROAD, RICHMOND ROAD, CONNOR STREET, AND TURN LEFT INTO ALEXANDRA STREET INTO TAXI RANK AND RETURN ALONG THE FORWARD ROUTE IN REVERSE.</p> <p>FROM MHUBHENI ALONG P17, DALTON, LOADING AND OFFLOADING ALONG THE WAY, PASS GREYSTONE, BLUE HAZE, INTO P29 NTABAMHLOPHE ROAD, INTO MARTIN ROAD, HELLET ROAD, CONNOR STREET, AND TURN LEFT INTO ALEXANDRA STREET, INTO TAXI RANK, OFFLOADING, LOADING AND RETURN.</p> <p>FROM P29 INTO HARRY MILLER ROAD, RIGHT INTO SUBWAY ROAD, RIGHT INTO ALBERT STREET, LEFT INTO PHILLIP STREET, INTO ALEXANDRA STREET, INTO THE TAXI RANK AND RETURN.</p> <p>FROM P29. INTO HARRY MILLER ROAD, INTO SUBWAY ROAD, INTO ALBERT STREET INTO PHILLIPS STREET INTO ALEXANDRA STREET INTO TAXI RANK AND RETURN.</p>
12.8	<p>2202EN2202EN00050197 - GCINUSIZI TO ESCOURT</p> <p>FROM APPROVED TAXI RANK IN KWA-GCINUSIZI TURN RIGHT INTO P29, LOADING AND OFFLOADING TOWARDS ESCOURT PASS MTSHEZI HIGH SCHOOL, PROCEED ALONG P29 INTO MARTIN ROAD, INTO HELLET ROAD, INTO CONNOR STREET, LEFT INTO ALEXANDRA STREET, INTO TAXI RANK AND RETURN ALONG THE FORWARD ROUTE IN REVERSE.</p> <p>ALTERNATIVE ROUTE.</p> <p>FROM P29 LEFT INTO HARRY MILLER ROAD, RIGHT INTO SUBWAY ROAD, RIGHT INTO ALBERT STREET, LEFT INTO PHILLIP STREET INTO ALEXANDRA STREET TAXI RANK AND RETURN ALONG FORWARD ROUTE IN REVERSE.</p> <p>SETTING DOWN AND PICKING UP PASSENGERS:</p> <ol style="list-style-type: none"> 1. BACON FACTORY ROAD R103 INTO CONNOR STREET INTO ALEXANDRA STREET INTO TAXI RANK. 2. NARROWTEX INTO LOSKOP ROAD; 3. MASONITE INTO BROOMCLIFFE ROAD; 4. MOSAIC INTO BANK ROAD.
12.9	<p>2202EN2202EN00050201 - ESCOURT HOSTEL TO ESCOURT</p> <p>FROM ESCOURT TAXI RANK INTO ALEXANDRA STREET, RIGHT INTO HARDING STREET, LEFT INTO ALBERT STREET, INTO EXTENSION ROAD, INTO DRUMMOND ROAD, LEFT INTO LORNE STREET, INTO R103, LEFT INTO KEMPS ROAD AND PROCEED TO THE HOSTEL TAXI RANK AND RETURN ALONG THE FORWARD ROUTE IN REVERSE</p>
12.10	<p>2202EN2202EN00050184 - ESIGODLWENI TO ESTCOURT</p> <p>FROM APPROVED TAXI RANK IN ESIGODLWENI, INTO R17, INTO AND ALONG R103, INTO LORNE STREET, INTO HARDING STREET, INTO ALEXANDRA STREET, INTO ALEXANDRA TAXI RANK AND RETURN ALONG FORWARD ROUTE IN REVERSE.</p>
12.11	<p>2202EN2202EN00050203 - ESTCOURT TO KWA-DLAMINI</p> <p>FROM APPROVED TAXI RANK IN KWA-DLAMINI INTO R379 LOADING AND OFFLOADING INTO EMTSHEZI HIGH SCHOOL AND TURN RIGHT INTO P29 NTABAMHLOPHE ROAD, OFFLOADING ONLY, PASS SHAYAMOYA, NEWLANDS, LOCKSLOY AND WEMBEZI, INTO MARTIN ROAD, HELLET ROAD, RICHMOND ROAD, CONNOR STREET, TURN LEFT INTO ALEXANDRA STREET INTO TAXI RANK AND RETURN THE FORWARD ROUTE IN REVERSE.</p> <p>FROM P29 INTO HARRY MILLER ROAD, SUBWAY ROAD, ALBERT STREET, PHILLIP STREET, ALONG ALEXANDRA STREET INTO TAXI RANK OFFLOADING, LOADING AND RETURN.</p> <p>FROM P29 INTO HARRY MILLER ROAD, SUBWAY ROAD, ALBERT STREET, PHILLIP STREET, ALONG ALEXANDRA STREET INTO TAXI RANK OFFLOADING, LOADING AND RETURN.</p>
12.12	<p>2202EN2202EN00050183 - ESTCOURT TO MABHALONINI</p> <p>FROM APPROVED TAXI RANK IN MABHALONINI, INTO AND ALONG R103, INTO DRUMMOND ROAD, LEFT INTO ALBERT STREET, RIGHT INTO PHILLIP STREET, INTO ALEXANDRA STREET, INTO ALEXANDRA STREET TAXI RANK AND RETURN ALONG THE FORWARD ROUTE IN REVERSE.</p>
12.13	<p>2202EN2202ER10050185 - ESTCOURT TO BERGVILLE</p> <p>FROM APPROVED TAXI RANK IN ESCOURT, INTO ALEXANDRA STREET, INTO PHILLIP STREET, INTO ALBERT STREET, INTO LOSKOP ROAD, INTO R74 BERGILLE, INTO R600, INTO BERGVILLE TAXI RANK, OFFLOAD, LOADING AND RETURN ALONG FORWARD ROUTE IN REVERSE. 6.1</p> <p>ALTERNATIVE ROUTE FROM APPROVED TAXI RANK IN ESCOURT, INTO ALEXANDRA STREET, INTO BROOMCLIFFE ROAD, TURN RIGHT TO LOSKOP ROAD INTO P10 PASS LOSKOP, TURN RIGHT INTO R600, TURN LEFT INTO R74, TURN RIGHT INTO WEST STREET, INTO BERGVILLE TAXI RANK OFFLOAD, LOADING AND RETURN ALONG FORWARD ROUTE IN REVERSE.</p>
12.14	<p>2202EN2202DH10050186 - ESTCOURT TO LADYSMITH</p> <p>FROM APPROVED TAXI RANK IN ESCOURT (ALEXANDRA), LEFT INTO HARDING STREET, INTO R103 (FRERE ROAD), RIGHT TO CHIEVELY AND PASS COLENSO ALONG R103, PASS ROOSBOM, STRAIGHT TO LADYSMITH THROUGH QUEEN STREET, INTO LYELE STREET, INTO ALFRED STREET INTO TAXI RANK OFFLOADING AND PROCEED INTO ILLING ROAD TAXI RANK OFFLOADING, LOADING AND RETURN ALONG FORWARD ROUTE IN REVERSE.</p>
12.15	<p>2202EN2202EY10050187 - ESTCOURT TO COLENSO</p> <p>FROM NKANYEZI LOCATION TO COLENSO PRIMARY SCHOOL AND M L SULTAN, PASS NEWTOWN LOADING AND OFF-LOADING AND RETURN ALONG FORWARD ROUTE IN REVERSE.</p>
12.16	<p>2202EY2202DH00050188 - COLENSO TO LADYSMITH</p> <p>FROM APPROVED TAXI RANK IN COLENSO STREET, ST GEORGE STREET, TURN LEFT INTO R103, TURN RIGHT TO PIETER'S ROAD, AND PROCEED INTO LADYSMITH, TURN LEFT IN HELPEMEKAAR ROAD, AND TURN LEFT INTO NEWCASTLE ROAD, INTO LYELE STREET INTO THE APPROVED TAXI RANK IN LYELE STREET, LADYSMITH OFFLOADING AND RETURN ALONG THE FORWARD ROUTE IN REVERSE.</p>
12.17	<p>2202EY2202EN10050189 - COLENSO TO ESTCOURT</p> <p>FROM APPROVED TAXI RANK IN COLENSO STREET, ST GEORGE STREET, TURN RIGHT INTO R74 AND LEFT INTO R103, AND PROCEED ALONG R103, PASS FRERE DIRECT TO ESTCOURT, ALONG LORNE STREET, INTO HARDING STREET, TURN RIGHT TO ALEXANDRA STREET TAXI RANK.</p>
12.18	<p>2202EN2207XJ10050190 - ESCOURT TO EMPANGENI.</p> <p>FROM APPROVED TAXI RANK IN ESCOURT IN ALEXANDRA STREET, TURN RIGHT INTO HARDING STREET, LEFT INTO ALBERT STREET, TURN RIGHT INTO DRUMMOND ROAD, LEFT INTO R103 AND LEFT INTO R622, PROCEED TOWARD MOORIVER, TURN LEFT INTO R74, PASS THROUGH GREYTOWN, BYPASS KRANSKOP, BYPASS SIZABANTU MAPHUMULO, PASSING THROUGH STANGER DIRECT AND TURN LEFT INTO R02, BYPASSING UTHUKELA, MANDINI, GINGINDLOVU AND TURN RIGHT INTO R66, TO EMPANGENI, LEFT INTO TURNER ROAD, INTO EMPANGENI RAIL TAXI RANK, OFFLOADING AND TURN INTO MAIN ROAD (R34), TO OK TAXI RANK, OFFLOADING AND RETURN TO MAIN ROAD, INTO EMPANGENI TAXI RANK ON MAIN ROAD AND RETURN ALONG FORWARD ROUTE IN REVERSE.</p>



transport

Department:
Transport
Province of KwaZulu-Natal

GAZETTE

LGKZNG46-2022-MAR

REGION: ALL

12.19	2202EN2206LS10050195 - ESCORT TO DURBAN
	<p>FROM APPROVED TAXI RANK IN ESCCOURT INTO ALEXANDRA STREET INTO ALBERT STREET, INTO DRUMMOND ROAD, INTO LORNE STREET, INTO R103, INTO N3, TURN LEFT INTO OLD DUTCH ROAD, TURN RIGHT INTO MARKET ROAD, TOWARDS WILLIAMS ROAD TURN RIGHT BEHIND ENGLISH MARKET COMPLEX, TO WARWICK AVENUE, INTO UNIVERSITY LANE, TURN RIGHT TO UNIVERSITY PARK TAXI RANK,</p> <p>NO LOADING PASSENGERS ALONG THE WAY, OFFLOADING PASSENGERS AT RANK NO233 LOADING AND RETURN AS PER ALTERNATIVE ROUTE RETURN JOURNEY.</p> <p>ALTERNATIVE ROUTE ON LEAVING THE N3, TURN LEFT TO BEREA SOUTH, TURN RIGHT INTO BOTANIC GARDENS, INTO BEREA ROAD, AND PROCEED ALONG BEREA ROAD, TURN LEFT TO UNIVERSITY PARK TAXI RANK, OFFLOADING PASSENGERS AT RANK NO233.</p> <p>RETURN JOURNEY DEPART FROM RANK NO. 233, TURN RIGHT INTO WILLIS ROAD, TURN LEFT TO WARWICK AVENUE, TURN LEFT INTO COMMONAGE ROAD, INTO THE N3 AND PROCEED DIRECT INTO ESCCOURT, ENTERING ALONG R103, AND THE REMAINDER OF THE FORWARD ROUTE IN REVERSE.</p>
12.20	2202EN2202EN00050196 - ESTCOURT - WEENEN
	<p>FROM APPROVED TAXI RANK IN ESCCOURT, ALEXANDRA STREET TO HARDING STREET, RIGHT INTO ALBERT STREET, INTO DRUMMOND STREET, INTO R103 TURN RIGHT INTO R74 (WEENEN), ENTER WEENEN INTO ADRIES PRETORIUS STREET, INTO BELL STREET, JOIN VALLEY STREET, ENTER TAXI RANK OFFLOADING, LOADING AND RETURN ALONG FORWARD ROUTE ON REVERSE.</p>
12.21	2202EN2202BQ10050194 - ESCCOURT TO NEWCASTLE.
	<p>FROM APPROVED TAXI RANK IN ALEXANDRA STREET, LEFT INTO HARDING STREET, LEFT INTO ALBERT STREET, RIGHT INTO DRUMMOND LEFT INTO R103, TURN RIGHT INTO N11, INTO SHORT STREET, LEFT INTO LYELL STREET, CRAWSHAW ROAD INTO NEWCASTLE ROAD (M1) INTO APPROVED NEWCASTLE TAXI RANK AND RETURN ALONG THE FORWARD ROUTE IN REVERSE.</p>
12.22	2202EN2209R310050192 - ESCCOURT TO VRYHEID.
	<p>FROM APPROVED TAXI RANK IN ALEXANDRA STREET, LEFT INTO HARDING STREET, INTO R4 TO COLENZO, INTO R103, INTO N11 PASSING THROUGH LADYSMITH, INTO R602, TO DUNDEE OFFLOADING, DRIVING ALONG INTO R33, TO VRYHEID TAXI RANK DIRECT, OFFLOADING, AND LOADING AND RETURN ALONG THE FORWARD ROUTE IN REVERSE.</p>
12.23	2202EN2202C710050193 - ESTCOURT TO GREYTOWN
	<p>FROM APPROVED TAXI RANK IN ESCCOURT INTO ALEXANDRA STREET, TURN RIGHT INTO HARDING STREET, LEFT INTO ALBERT STREET, RIGHT INTO DRUMMOND ROAD, LEFT INTO R103 AND LEFT INTO R74 AND THEN R622 INTO DURBAN STREET AND TURN RIGHT TO BELL STREET TO GREYTOWN TAXI RANK OFFLOADING, LOADING AND RETURN ALONG FORWARD ROUTE IN REVERSE.</p>
12.24	2202EN2202EN00050205 - MDWEBU TO ESCCOURT
	<p>FROM APPROVED TAXI RANK IN NDWEBU INTO AND ALONG D382, LEFT INTO P29, PASS EMTSHEZI HIGH SCHOOL, SHAYAMOYA, NEWLANDS, LOCHSLOY, WEMBEZI, INTO MARTIN ROAD, HELLET ROAD, RICHMOND ROAD, CONNOR STREET, LEFT INTO ALEXANDRA STREET, INTO TAXI RANK AND RETURN ALONG THE FORWARD IN REVERSE.</p>
12.25	2202EN2202EN00050206 - PHAPHAKHULU TO ESCCOURT
	<p>FROM APPROVED TAXI RANK IN PHAPHAKHULU, INTO SAGITTARIUS AVENUE, PHAPHAKHULU INTO R74, WEENEN ROAD AND LEFT TO ESIGODLWENI, LOADING AND OFFLOADING AND TURN RIGHT INTO R74, INTO R103, INTO LORNE STREET, INTO HARDING STREET AND TURN RIGHT INTO ALEXANDRA STREET INTO THE TAXI RANK, OFFLOADING, LOADING AND RETURN ALONG THE FORWARD ROUTE IN REVERSE.</p>
12.26	2202EN2202EN00050207 - SHAYAMOYA TO ESCCOURT.
	<p>FROM APPROVED TAXI RANK IN KWA-XABA STORE, INTO BOSHI, INTO SHAYAMOYA A, INTO SHAYAMOYA B, RIGHT INTO R29, NTABAMHLOPHE ROAD, LOADING AND OFFLOADING, PASS SHAYAMOYA, NEWLANDS, LOCHSLOY, WEMBEZI, OFFLOADING ONLY, INTO MARTIN ROAD, INTO HELLET ROAD, RICHMOND ROAD, CONNOR STREET, INTO ALEXANDRA STREET INTO THE TAXI RANK. OFFLOADING, LOADING AND RETURN ALONG THE FORWARD ROUTE IN REVERSE.</p> <p>ALTERNATIVE ROUTE FROM P29 INTO HARRY MILLER ROAD, SUBWAY ROAD, ALBERT STREET, ALONG ALEXANDRA STREET INTO THE TAXI RANK AND RETURN ALONG THE FORWARD ROUTE IN REVERSE.</p> <p>SETTING DOWN AND PICKING UP PASSENGERS: 1. BACON FACTORY ROAD R103 INTO CONNOR STREET INTO ALEXANDRA STREET INTO TAXI RANK. 2. NARROWTEX INTO LOSKOP ROAD. 3. MASONITE INTO BROOMCLIFFE ROAD. 4. MASONITE INTO BANK ROAD. 5. MOSAIC INTO BANK ROAD.</p>
12.27	2202EN2202EN00050209 - ESCCOURT TO EMMAUS
	<p>FROM ALEXANDRA STREET TAXI RANK, INTO ALEXANDRA STREET, INTO PHILLIP STREET, INTO ALBERT STREET, INTO LOSKOP ROAD, INTO R74, INTO WINTERTON, LEFT INTO R600, RIGHT INTO LOSKOP ROAD AND PROCEED TO EMMAUS MISSION TAXI RANK AND RETURN ALONG THE FORWARD ROUTE IN REVERSE OR DIRECT ALONG LOSKOP ROAD.</p>



transport

Department:
Transport
Province of KwaZulu-Natal

GAZETTE

LGKZNG46-2022-MAR

REGION: ALL

12.28	2202EN2202EN00050210 - SOBABILI TO ESCOURT
	<p>FROM APPROVED TAXI RANK IN SOBABILI, INTO AND ALONG D1241, LEFT INTO P29 NTABAMHLOPHE ROAD LOADING AND OFFLOADING. PASS EMTSHEZI HIGH SCHOOL, SHAYAMOYA, NEWLANDS, LOCHSLOY, WEMBEZI INTO MARTIN ROAD, HELLET ROAD, RICHMOND ROAD, CONNOR STREET, TURN LEFT INTO ALEXANDRA STREET INTO THE TAXI RANK AND RETURN ALONG THE FORWARD ROUTE IN REVERSE.</p> <p>ALTRERANTIVE ROUTE</p> <p>FROM P29 INTO HARRY MILLER ROAD, SUBWAY ROAD, ALBERT STREET, PHILLIP STREET ALONG ALEXANDRA STREET INTO THE TAXI RANK AND RETURN.</p> <p>SETTING DOWN AND PICKING UP PASSENGERS:</p> <ol style="list-style-type: none"> 1. BACON FACTORY ROAD R103 INTO CONNOR STREET INTO ALEXANDRA STREET INTO TAXI RANK. 2. NARROWTEX INTO LOSKOP ROAD. 3. MASONITE INTO BROOMCLIFFE ROAD. 4. MASONITE INTO BANK ROAD. 5. MOSAIC INTO BANK ROAD.
12.29	2202EK2202EN00050211 - WEMBEZI TO ESCOURT
	<p>FROM APPROVED TAXI RANK IN WEMBEZI TO APPROVED TAXI RANK IN ESCOURT AND WEMBEZI RANK, INTO LONGHOMES, MAHASHINI, KHWEZI, V. Q. DEPO, FIVE ROOM, NKWEZELA, TURN LEFT TO LOCKSLOY, NEWLANDS, LOADING AND OFFLOADING AND TURN INTO C SECTION LOADING AND OFFLOADING TURN RIGHT INTO P29 NTABAMHLOPHE ROAD INTO MARTIN ROAD, HELLET ROAD, CONNOR STREET AND TURN LEFT INTO ALEXANDRA STREET INTO TAXI RANK, OFFLOADING AND LOADING AND RETURN ALONG THE FORWARD ROUTE IN REVERSE.</p> <p>ALTERNATIVE ROUTE</p> <p>FROM P29 NTABAMHLOPHE ROAD, INTO HARRY MILLER ROAD, SUBWAY ROAD, ALBERT STREET, PHILLIP STREET, AND TURN RIGHT INTO ALEXANDRA STREET INTO TAXI RANK. OFFLOADING, LOADING AND RETURN THE FORWARD ROUTE IN REVERSE.</p> <p>SETTING DOWN AND PICKING UP PASSENGERS:</p> <ol style="list-style-type: none"> 1. BACON FACTORY ROAD R103 INTO CONNOR STREET INTO ALEXANDRA STREET INTO TAXI RANK. 2. NARROWTEX INTO LOSKOP ROAD. 3. MASONITE INTO BROOMCLIFFE ROAD. 4. MASONITE INTO BANK ROAD. 5. MOSAIC INTO BANK ROAD.
12.30	2202EN1205GJ10050212 - ESCOURT TO JOHANNESBURG.
	<p>FROM APPROVED TAXI RANK IN ESCOURT LOADING INTO ALEXANDRA STREET, TO LOSKOP ROAD, TO R3, TO TUGELA PLAZA, VAN REENEN, PASS HARRISMITH, PASS WARDEN, VILLIERS, TOLL PLAZA, HEIDELBERG, JOHANNESBURG OFF RAMP, R8 EAST OFF RAMP GEORGE GOCH, JOHNPAGE, COMMISSIONER STREET, VAN VEILLIGH STREET, KLEIN STREET, PLANE STREET, LOVE DAY STREET TO SIMMONS STREET, INTO BREE STREET TAXI RANK AND RETURN ALONG THE FORWARD ROUTE IN REVERSE.</p> <p>IMPORTANT</p> <p>NO PASSENGERS MAY BE PICKED UP OR SET DOWN EN ROUTE. THIS ROUTE MAY NOT BE ISSUED UNLESS A RANK PERMIT FOR JOHANNESBURG IS PRODUCED.</p>
12.31	2202EN7100H010050214 - ESCOURT TO QWAQWA
	<p>FROM ALEXANDRA STREET TAXI RANK LOADING INTO LOSKOP ROAD, PASS ULTRA CITY TO R3 LEFT TO R74 WINTERTON INTO R74 BERGVILLE AND PROCEED DIRECT TO QWAQWA TAXI RANK OFFLOADING AND LOADING AND RETURN ALONG THE FORWARD ROUTE IN REVERSE.</p> <p>IMPORTANT</p> <p>THIS ROUTE MAY NOT BE ISSUED UNLESS A RANK PERMIT FOR VEREENIGING IS PRODUCED.</p>
12.32	2202EN2207XJ10050191 - ESTCOURT TO EMPANGENI
	<p>FROM APPROVED TAXI RANK IN ESCOURT IN ALEXANDRA STREET, TURN RIGHT INTO HARDING STREET, LEFT INTO ALBERT STREET, TURN RIGHT INTO DRUMMOND ROAD, LEFT INTO R103 AND LEFT INTO R622, PROCEED TOWARD MOOIRIVER, TURN LEFT INTO R74, PASS THROUGH GREYTOWN, BYPASS KRANSKOP, BYPASS SIZABANTU MAPHUMULO, PASSING THROUGH STANGER DIRECT AND TURN LEFT INTO R02, BYPASSING UTHUKELA, MANDINI, GINGINDLOVU AND TURN RIGHT INTO R66, TO EMPANGENI, LEFT INTO TURNER ROAD, INTO EMPANGENI RAIL TAXI RANK, OFFLOADING AND TURN INTO MAIN ROAD (R34), TO OK TAXI RANK, OFFLOADING AND RETURN TO MAIN ROAD, INTO EMPANGENI TAXI RANK ON MAIN ROAD AND RETURN ALONG FORWARD ROUTE IN REVERSE.</p>



transport

Department:
Transport
Province of KwaZulu-Natal

GAZETTE

LGKZNG46-2022-MAR

REGION: ALL

1) Application Number: APP0134011	2) Gazette Number: LGKZNG46-2022-MAR
3) Applicant: ZP LANGA ID NO. 7204190573080 Association: UMZINTO TAXI OWNERS ASSOCIATION	4) Applicant Address: PO BOX 10678 UMZINTO KWAZULU-NATAL 4200
5) Existing Licence Holder: NOT APPLICABLE ID NO. NOT APPLICABLE	6) Existing Licence Holder Address: NOT APPLICABLE
7) Type of application: ADD AUTHORISATIONS/ROUTES	8) Operating Licence Number: LGKZN1003000493
9) Vehicle Type: MINIBUS	10) 1 X 15 (SEATED) + 0 (STANDING)
11) Region: UGU-OGWINI	
12.1	<p>2209WC2206LS00053655 - UMZINTO TO PORT ST. JOHNS (FORWARD JOURNEY)</p> <p>DEPART FROM UMZINTO TAXI RANK, TURN LEFT UMZINTO OLD MAIN ROAD, TURN LEFT INTO ESPERANZA SEZELA ROAD, TURN RIGHT INTO N2 FREEWAY SOUTH BOUND, UNTIL END OF FREEWAY, PROCEED ALONG R61, DIRECT TO PORT ST. JOHNS MUNICIPALITY TAXI RANK.</p> <p>(RETURN JOURNEY)</p> <p>DEPART FROM PORT ST. JOHNS TAXI RANK, TURN RIGHT INTO R61, PROCEED STRAIGHT UNTIL THE BEGINNING OF N2 FREEWAY NORTH BOUND, AT SOUTH BROOM, PROCEED ALONG THE N2 FREEWAY, TURN LEFT AT THE SEZELA INTERCHANGE, TURN LEFT AGAIN INTO ESPERANZA SEZELA ROAD, OFF LOAD AT BURTON POINT AND OFF LOAD PASSENGERS AT NYUSWA TURN OFF, OFF LOAD AT SHABALALA POINT, OFF LOAD AT GILIBHENI, OFF LOAD PASSENGERS AT NDLOVINI, OFF LOAD PASSENGERS AT MAHLUBI STORE, OFF LOAD PASSENGERS, BENEVA OFF LOAD PASSENGERS AT PULANGWENI, OFF LOAD PASSENGERS AT CHIBINI, OFF LOAD PASSENGERS AT ESPERANZA, OFF LOAD AT ENGEN GARAGE, OFF LOAD AT FNB AND STANDARD BANK, OFF LOAD PASSENGERS AT KISMET STORE, TURN RIGHT AT UMZINTO TAXI RANK, OFF LOAD PASSENGERS.</p>
12.2	<p>2209WC31001F10053650 - UMZINTO TO BHIZANA AND RETURN:</p> <p>DEPART FROM UMZINTO TAXI RANK, TURN LEFT AT UMZINTO OLD MAIN ROAD, TURN LEFT ESPERANZA SEZELA ROAD AND TURN RIGHT INTO FREEWAY SOUTHBOUND UNTIL THE END OF THE FREEWAY PROCEED ALONG R61 DIRECT TO BHIZANA TAXI RANK.</p> <p>RETURN:</p> <p>DEPART FROM BHIZANA TAXI RANK AND TURN RIGHT INTO R61 FREEWAY PROCEED STRAIGHT UNTIL BEGINNING OF THE N2 FREEWAY NORTH BOUND AT SOUTH BROOM PROCEED ALONG THE N2 FREEWAY, TURN LEFT AT THE SEZELA INTERSECTION, TURN LEFT AGAIN INTO ESPERANZA SEZELA ROAD, OFF LOAD AT BURTON AND OFF LOAD AT NYUSWA, OFF LAOD AT KWA SHABALALA, OFF LOAD AT GILBHEN, OFF LOAD AT NDLOVIN AND OFF LOAD AT MAHLUBI STORE, OFF LOAD AT BHINIVA, OFF LOAD AT EPULANGWEN, OFF LOAD AT CHIBINI, OFF LOAD AT ESPERANZA, OFF LOAD AT ENGINE MOTOR GARAGE, OFF LOAD AT FNB BANK, OFF LOAD AT KISMET STORE AND OFF LOAD AT CHECKOUT STORE, PASS ROBOT TURN RIGH AT UMZINTO TAXI RANK AND RETURN.</p>
12.3	<p>2209WC2209WC00053654 - UMZINTO TO LUSIKISIKI.</p> <p>FORWARD JOURNEY.</p> <p>DEPART FROM UMZINTO TAXI RANK AND TURN LEFT AT UMZINTO OLD MAIN ROAD, TURN LEFT INTO ESPERANZA SEZELA ROAD, TURN RIGHT INTO N2 FREEWAY SOUTH BOUND UNTIL THE END OF THE FREEWAY AND PROCEED ALONG R61 DIRECT TO LUSIKISIKI MUNICIPALITY TAXI RANK.</p> <p>RETURN JOURNEY.</p> <p>DEPART FROM LUSIKISIKI TAXI RANK, TURN RIGHT INTO R61 FREEWAY, PROCEED STRAIGHT UNTIL THE BEGINNING OF N2 FREEWAY NORTH BOUND AT SOUTH BROOM, PROCEED ALONG THE N2 FREEWAY, TURN LEFT AT SEZELA INTER CHANGE, TURN LEFT AGAIN INTO ESPERANZA SEZELA ROAD, OFF LOAD PASSENGERS AT EPULANGWENI, OFF LOAD PASSENGERS AT CHIBINI AND OFF LOAD PASSENGERS AT ESPERANZA, OFF LOAD AT ENGINE GARAGE, OFF LOAD KISMET STORE AND OFF LOAD AT CHECKOUT STORE UMZINTO, PASS ROBOTS, TURN RIGHT, OFF LOAD PASSENGERS AT UMZINTO TAXI RANK.</p>



transport

Department:
Transport
Province of KwaZulu-Natal

GAZETTE

LGKZNG46-2022-MAR

REGION: ALL

1) Application Number: APP0134150	2) Gazette Number: LGKZNG46-2022-MAR
3) Applicant: D CELE ID NO. 7604200666081 Association: UMZINTO TAXI OWNERS ASSOCIATION	4) Applicant Address: P O BOX 11233 UMZINTO 4200
5) Existing Licence Holder: NOT APPLICABLE ID NO. NOT APPLICABLE	6) Existing Licence Holder Address: NOT APPLICABLE
7) Type of application: ADD AUTHORISATIONS/ROUTES	8) Operating Licence Number: LGKZN1003000376
9) Vehicle Type: MINIBUS	10) 1 X 15 (SEATED) + 0 (STANDING)
11) Region: UGU-OGWINI	
12.1	<p>2209WC31001F10053650 - UMZINTO TO BHIZANA AND RETURN:</p> <p>DEPART FROM UMZINTO TAXI RANK, TURN LEFT AT UMZINTO OLD MAIN ROAD, TURN LEFT ESPERANZA SEZELA ROAD AND TURN RIGHT INTO FREEWAY SOUTHBOUND UNTIL THE END OF THE FREEWAY PROCEED ALONG R1 DIRECT TO BHIZANA TAXI RANK.</p> <p>RETURN:</p> <p>DEPART FROM BHIZANA TAXI RANK AND TURN RIGHT INTO R1 FREEWAY PROCEED STRAIGHT UNTIL BEGINNING OF THE N2 FREEWAY NORTH BOUND AT SOUTH BROOM PROCEED ALONG THE N2 FREEWAY, TURN LEFT AT THE SEZELA INTERSECTION, TURN LEFT AGAIN INTO ESPERANZA SEZELA ROAD, OFF LOAD AT BURTON AND OFF LOAD AT NYUSWA, OFF LAOD AT KWA SHABALALA, OFF LOAD AT GILBHEN, OFF LOAD AT NDLOVIN AND OFF LOAD AT MAHLUBI STORE, OFF LOAD AT BHINIVA, OFF LOAD AT EPULANGWEN, OFF LOAD AT CHIBINI, OFF LOAD AT ESPERANZA, OFF LOAD AT ENGINE MOTOR GARAGE, OFF LOAD AT FNB BANK, OFF LOAD AT KISMET STORE AND OFF LOAD AT CHECKOUT STORE, PASS ROBOT TURN RIGH AT UMZINTO TAXI RANK AND RETURN.</p>
12.2	<p>2209WC2209WC00053654 - UMZINTO TO LUSIKISIKI.</p> <p>FORWARD JOURNEY.</p> <p>DEPART FROM UMZINTO TAXI RANK AND TURN LEFT AT UMZINTO OLD MAIN ROAD, TURN LEFT INTO ESPERANZA SEZELA ROAD, TURN RIGHT INTO R1 FREEWAY SOUTH BOUND UNTIL THE END OF THE FREEWAY AND PROCEED ALONG R1 DIRECT TO LUSIKISIKI MUNICIPALITY TAXI RANK.</p> <p>RETURN JOURNEY.</p> <p>DEPART FROM LUSIKISIKI TAXI RANK, TURN RIGHT INTO R1 FREEWAY, PROCEED STRAIGHT UNTIL THE BEGINNING OF N2 FREEWAY NORTH BOUND AT SOUTH BROOM, PROCEED ALONG THE N2 FREEWAY, TURN LEFT AT SEZELA INTER CHANGE, TURN LEFT AGAIN INTO ESPERANZA SEZELA ROAD, OFF LOAD PASSENGERS AT EPULANGWENI, OFF LOAD PASSENGERS AT CHIBINI AND OFF LOAD PASSENGERS AT ESPERANZA, OFF LOAD AT ENGINE GARAGE, OFF LOAD KISMET STORE AND OFF LOAD AT CHECKOUT STORE UMZINTO, PASS ROBOTS, TURN RIGHT, OFF LOAD PASSENGERS AT UMZINTO TAXI RANK.</p>
12.3	<p>2209WC2206LS00053655 - UMZINTO TO PORT ST. JOHNS (FORWARD JOURNEY)</p> <p>DEPART FROM UMZINTO TAXI RANK, TURN LEFT UMZINTO OLD MAIN ROAD, TURN LEFT INTO ESPERANZA SEZELA ROAD, TURN RIGHT INTO R1 FREEWAY SOUTH BOUND, UNTIL END OF FREEWAY, PROCEED ALONG R1, DIRECT TO PORT ST. JOHNS MUNICIPALITY TAXI RANK.</p> <p>(RETURN JOURNEY)</p> <p>DEPART FROM PORT ST. JOHNS TAXI RANK, TURN RIGHT INTO R1, PROCEED STRAIGHT UNTIL THE BEGINNING OF N2 FREEWAY NORTH BOUND, AT SOUTH BROOM, PROCEED ALONG THE N2 FREEWAY, TURN LEFT AT THE SEZELA INTERCHANGE, TURN LEFT AGAIN INTO ESPERANZA SEZELA ROAD, OFF LOAD AT BURTON POINT AND OFF LOAD PASSENGERS AT NYUSWA TURN OFF, OFF LOAD AT SHABALALA POINT, OFF LOAD AT GILIBHENI, OFF LOAD PASSENGERS AT NDLOVINI, OFF LOAD PASSENGERS AT MAHLUBI STORE, OFF LOAD PASSENGERS, BENEVA OFF LOAD PASSENGERS AT PULANGWENI, OFF LOAD PASSENGERS AT CHIBINI, OFF LOAD PASSENGERS AT ESPERANZA, OFF LOAD AT ENGEN GARAGE, OFF LOAD AT FNB AND STANDARD BANK, OFF LOAD PASSENGERS AT KISMET STORE, TURN RIGHT AT UMZINTO TAXI RANK, OFF LOAD PASSENGERS.</p>



transport

Department:
Transport
Province of KwaZulu-Natal

GAZETTE

LGKZNG46-2022-MAR

REGION: ALL

1) Application Number: APP0135062	2) Gazette Number: LGKZNG46-2022-MAR
3) Applicant: PA CELE ID NO. 4508080405085 Association: UMZINTO TAXI OWNERS ASSOCIATION	4) Applicant Address: P.O BOX 11233 UMZINTO 4200
5) Existing Licence Holder: NOT APPLICABLE ID NO. NOT APPLICABLE	6) Existing Licence Holder Address: NOT APPLICABLE
7) Type of application: ADD AUTHORISATIONS/ROUTES	8) Operating Licence Number: LGKZN1003000712
9) Vehicle Type: MINIBUS	10) 1 X 15 (SEATED) + 0 (STANDING)
11) Region: UGU-OGWINI	
12.1	<p>2209WC31001F10053650 - UMZINTO TO BHIZANA AND RETURN:</p> <p>DEPART FROM UMZINTO TAXI RANK, TURN LEFT AT UMZINTO OLD MAIN ROAD, TURN LEFT ESPERANZA SEZELA ROAD AND TURN RIGHT INTO FREEWAY SOUTHBOUND UNTIL THE END OF THE FREEWAY PROCEED ALONG R1 DIRECT TO BHIZANA TAXI RANK.</p> <p>RETURN:</p> <p>DEPART FROM BHIZANA TAXI RANK AND TURN RIGHT INTO R1 FREEWAY PROCEED STRAIGHT UNTIL BEGINNING OF THE N2 FREEWAY NORTH BOUND AT SOUTH BROOM PROCEED ALONG THE N2 FREEWAY, TURN LEFT AT THE SEZELA INTERSECTION, TURN LEFT AGAIN INTO ESPERANZA SEZELA ROAD, OFF LOAD AT BURTON AND OFF LOAD AT NYUSWA, OFF LAOD AT KWA SHABALALA, OFF LOAD AT GILBHEN, OFF LOAD AT NDLOVIN AND OFF LOAD AT MAHLUBI STORE, OFF LOAD AT BHINIVA, OFF LOAD AT EPULANGWEN, OFF LOAD AT CHIBINI, OFF LOAD AT ESPERANZA, OFF LOAD AT ENGINE MOTOR GARAGE, OFF LOAD AT FNB BANK, OFF LOAD AT KISMET STORE AND OFF LOAD AT CHECKOUT STORE, PASS ROBOT TURN RIGH AT UMZINTO TAXI RANK AND RETURN.</p>
12.2	<p>2209WC2209WC00053654 - UMZINTO TO LUSIKISIKI.</p> <p>FORWARD JOURNEY.</p> <p>DEPART FROM UMZINTO TAXI RANK AND TURN LEFT AT UMZINTO OLD MAIN ROAD, TURN LEFT INTO ESPERANZA SEZELA ROAD, TURN RIGHT INTO R1 FREEWAY SOUTH BOUND UNTIL THE END OF THE FREEWAY AND PROCEED ALONG R1 DIRECT TO LUSIKISIKI MUNICIPALITY TAXI RANK.</p> <p>RETURN JOURNEY.</p> <p>DEPART FROM LUSIKISIKI TAXI RANK, TURN RIGHT INTO R1 FREEWAY, PROCEED STRAIGHT UNTIL THE BEGINNING OF N2 FREEWAY NORTH BOUND AT SOUTH BROOM, PROCEED ALONG THE N2 FREEWAY, TURN LEFT AT SEZELA INTER CHANGE, TURN LEFT AGAIN INTO ESPERANZA SEZELA ROAD, OFF LOAD PASSENGERS AT EPULANGWENI, OFF LOAD PASSENGERS AT CHIBINI AND OFF LOAD PASSENGERS AT ESPERANZA, OFF LOAD AT ENGINE GARAGE, OFF LOAD KISMET STORE AND OFF LOAD AT CHECKOUT STORE UMZINTO, PASS ROBOTS, TURN RIGHT, OFF LOAD PASSENGERS AT UMZINTO TAXI RANK.</p>
12.3	<p>2209WC2206LS00053655 - UMZINTO TO PORT ST. JOHNS (FORWARD JOURNEY)</p> <p>DEPART FROM UMZINTO TAXI RANK, TURN LEFT UMZINTO OLD MAIN ROAD, TURN LEFT INTO ESPERANZA SEZELA ROAD, TURN RIGHT INTO R1 FREEWAY SOUTH BOUND, UNTIL END OF FREEWAY, PROCEED ALONG R1, DIRECT TO PORT ST. JOHNS MUNICIPALITY TAXI RANK.</p> <p>(RETURN JOURNEY)</p> <p>DEPART FROM PORT ST. JOHNS TAXI RANK, TURN RIGHT INTO R1, PROCEED STRAIGHT UNTIL THE BEGINNING OF N2 FREEWAY NORTH BOUND, AT SOUTH BROOM, PROCEED ALONG THE N2 FREEWAY, TURN LEFT AT THE SEZELA INTERCHANGE, TURN LEFT AGAIN INTO ESPERANZA SEZELA ROAD, OFF LOAD AT BURTON POINT AND OFF LOAD PASSENGERS AT NYUSWA TURN OFF, OFF LOAD AT SHABALALA POINT, OFF LOAD AT GILIBHENI, OFF LOAD PASSENGERS AT NDLOVINI, OFF LOAD PASSENGERS AT MAHLUBI STORE, OFF LOAD PASSENGERS, BENEVA OFF LOAD PASSENGERS AT PULANGWENI, OFF LOAD PASSENGERS AT CHIBINI, OFF LOAD PASSENGERS AT ESPERANZA, OFF LOAD AT ENGEN GARAGE, OFF LOAD AT FNB AND STANDARD BANK, OFF LOAD PASSENGERS AT KISMET STORE, TURN RIGHT AT UMZINTO TAXI RANK, OFF LOAD PASSENGERS.</p>



transport

Department:
Transport
Province of KwaZulu-Natal

GAZETTE

LGKZNG46-2022-MAR

REGION: ALL

1) Application Number: APP0135946	2) Gazette Number: LGKZNG46-2022-MAR
3) Applicant: BI CELE ID NO. 3804070487089 Association: UMZINTO TAXI OWNERS ASSOCIATION	4) Applicant Address: P O BOX 334 UMZINTO 4200
5) Existing Licence Holder: NOT APPLICABLE ID NO. NOT APPLICABLE	6) Existing Licence Holder Address: NOT APPLICABLE
7) Type of application: ADD AUTHORISATIONS/ROUTES	8) Operating Licence Number: LGKZN1003000612
9) Vehicle Type: MINIBUS	10) 1 X 15 (SEATED) + 0 (STANDING)
11) Region: UGU-OGWINI	
12.1	<p>2209WC2206LS00053657 - UMZINTO TO SCOTTBURGH & RETURN.</p> <p>DEPART FROM UMZINTO TAXI RANK, TURN LEFT INTO UMZINTO OLD MAIN ROAD, TURN LEFT INTO UMZINTO PARK RYNIE ROAD, DROP OFF AND PICK UP AT UMZINTO SECONDARY SCHOOL POINT, TURN LEFT INTO COURT ROAD DROP OFF AND PICK UP AT OK FOOD MARKET PROCEED AND TURN LEFT INTO R612 DROP OFF AND PICK UP AT UMZINTO PRISON, PROCEED ALONG R612 PICK UP AND DROP OFF AT KWAMELHLOENTOMBI POINT, PROCEED PICK UP AND DROP OFF AT KWA SMITH TURN OFF, PROCEED PICK UP AND DROP OFF AT ELLINGHAM ESTATES TURN OFF, PROCEED ALONG R612, PICK UP AND DROP OFF AT PENNY ROAD (PARK HILL GARAGE) PROCEED ALONG THE SAME ROAD PICK UP AND DROP OFF AT KARIMS LANE, PICK UP AND DROP OFF AT HOME AFFAIRS TURN OFF, DROP OFF AND PICK UP AT CAFÉ ERICA AND TOTAL GARAGE POINT, DROP OFF AND PICK UP AT RAILWAY STATION, DROP OFF AND PICK UP AT CONVENT ROAD TURN OFF, PROCEED ALONG FIRST STREET PARK RYNIE TURN LEFT INTO MA STREET, BEACH ROAD, DROP OFF AND PICK UP AT THE PILLAY MARKET, PROCEED ALONG MAIN STREET AT THE INTERSECTION TURN RIGHT INTO R02 DROP OFF AND PICK UP AT MONTANA POINT, PROCEED ALONG R02 DROP OFF AT SCOTTBURGH MALL TURN OFF, DROP OFF AND PICK UP AT GJ CROOKES HOSPITAL, PROCEED ON THE SAME ROAD INTO SCOTTBURGH TAXI RANK.</p>
12.2	<p>2209WC2206LS00053659 - UMZINTO TO IFABA BEACH</p> <p>FROM UMZINTO TAXI RANK TURN LEFT INTO OLD MAIN ROAD UMZINTO. FROM INTERSECTION TURN LEFT ESPERANZA SEZELA ROAD TURN RIGHT TO R102. DROP OFF OR PICK UP BURTON INTERSECTION, DROP OFF / PICK UP / DROP OFF ON PICK UP KWA MAGWAZA JJI INTERSECTION AND R02 PROCEED ALONG R102 DROP OFF OR PICK UP KWA MAHLOKHOLOKO COMPOUND, PICK UP OR DROP OFF AT INTERSECTION OF R02 AND P560 ROAD (BAZLEY ROAD) DROP OFF OR PICK UP AT INTERSECTION P560 AND LAGOON DRIVE. TURN RIGHT INTO LAGOON DRIVE DROP OFF OR PICK UP AT INTERSECTION OF WATERWOOD HOLIDAY COTTAGES ENTRANCE DROP OFF BAZLEY BEACH CARAVAN CAMPING RESORT.</p> <p>RETURN</p> <p>RETURN ALONG LAGOON DRIVE DROP OFF AND PICK UP WATERWOOD COTTAGES, DROP OFF OR PICK UP P560 LAGOON DRIVE TURN LEFT INTO P560 DROP OFF OR PICK UP AT THE INTERSECTION OF P560 AND R102 (KINGSDALE) TURN LEFT INTO R102 DROP OFF OR PICK UP AT THE BANANA FARM ENTRANCE. RETURN ALONG R102 DROP OFF AND PICK UP AT KWA MAHLOKHOLOKO COMPOUND PROCEED ALONG R02, DROP OFF OR PICK UP KWA BURTON INTERSECTION TURN LEFT TO ESPERANZA SEZELA ROAD DROP OFF AND PICK UP KWA NYUSWA, DROP OFF AND PICK UP AT NDLOVINI, DROP OFF PICK UP KWA JJI JUNCTION, DROP OFF AND PICK UP KWHLANTI, DROP OFF AND PICK UP AT BENEVA INTERSECTION, DROP OFF AND PICK UP ECHIBINI, DROP OFF AND PICK UP AT ESPERANZA DRIFT STORE TURN OFF DROP OFF AND PICK UP UMZINTO RAILWAY STATION, DROP OFF AT UMZINTO MOTOR GARAGE AND PICK UP TURN RIGHT TO UMZINTO OLD MAIN ROAD AT FNB DROP OFF AND PICK UP PROCEED ALONG MAIN ROAD PICK UP AND DROP OFF UMZINTO TOWN BOARD PROCEED ALONG MAIN ROAD, DROP OFF AT QUICK FITT OR PICK UP DROP OFF OR PICK UP AT KISMET TRADING STORE PICK UP OR DROP OFF AT ADAMS DROP OFF, OR PICK UP AT CURRY BAR, DROP OFF OR PICK UP AT CHECKOUT PROCEED ALONG MAIN ROAD TURN RIGHT INTO THE TAXI RANK. (PICK UP ARE SUBJECT TO CONDITION 3 BELOW)</p>
12.3	<p>2209WC2209WC00053653 - UMZINTO TO SHAYAMOYA (FORWARD JOURNEY)</p> <p>DEPART FROM THE UMZINTO TAXI RANK, TURN LEFT AT THE UMZINTO MAIN ROAD, TURN LEFT INTO TOWN BOARD, PROCEED TO SHAYAMOYA ALONG UMZINTO ROAD, OFF LOAD AT THE TOWNSHIP AND RETURN.</p> <p>(RETURN JOURNEY)</p> <p>DEPART FROM SHAYAMOYA TOWNSHIP, PICK UP AT PASSENGERS, TURN LEFT TO TOWN BOARD, OFF LOAD PASSENGERS, TURN RIGHT AND OFF LOAD AT KWIK FIT, OFF LOAD AT KISMET, OFF LOAD AT ADAMS STORE, PROCEED TO UMZINTO AND OFF LOAD AT UMZINTO TAXI RANK AND OFF LOAD PASSENGERS.</p>
12.4	<p>2209WC2209WC00053649 - UMZINTO TO GHANDINAGER</p> <p>FROM UMZINTO TAXI RANK, TURN RIGHT INTO UMZINTO OLD MAIN ROAD (P197/1), TURN LEFT INTO UNNAMED ROAD TO RIVERSIDE PARK. DROP OFF AND PICK UP AT THE PARKING AREA ALONG THE UNNAMED ROAD AT RIVERSIDE PARK. TURN RIGHT BACK INTO UNNAMED ROAD AND TURN LEFT INTO OLD MAIN ROAD P197/1. DROP OFF AND PICK UP AT TEMPLE ROAD TURN OFF ALONG THE SAME OLD MAIN ROAD, DROP OFF AND PICK UP AT HAZELWOOD STORE PROCEED ALONG OLD MAIN ROAD, TURN RIGHT INTO FLAMINGO ROAD LEADING TO GHANDINAGER TOWNSHIP, DROP OFF AND PICK UP AT THE INTERSECTION OF NIGHTINGALE ROAD, DROP OFF AND PICK UP AT INTERSECTION OF NIGHTINGALE AND PELICAN ROAD, TURN RIGHT INTO FALCON ROAD DROP OFF AND PICK UP AT INTERSECTION OF FALCON ROAD, DROP OFF AND PICK UP AT THE INTERSECTION OF NIGHTINGALE AND FALCON ROAD, TURN LEFT INTO NIGHTINGALE ROAD, TURN RIGHT INTO FLAMINGO ROAD, DROP OFF AND PICK UP AT THE INTERSECTION OF FLAMINGO AND P197/1 (UMZINTO OLD MAIN ROAD), TURN LEFT INTO P197/1 DROP OFF AND PICK UP AT HAZELWOOD STORE, DROP OFF AND PICK UP TEMPLE ROAD PROCEED ALONG OLD MAIN ROAD P197/1 DROP OFF AND PICK UP AT TURN OFF TO RIVERSIDE PARK PROCEED ALONG THE SAME ROAD AND TURN LEFT INTO UMZINTO TAXI RANK AND DROP PASSENGERS.</p>
12.5	<p>2209WC31001F10053650 - UMZINTO TO BHIZANA AND RETURN:</p> <p>DEPART FROM UMZINTO TAXI RANK, TURN LEFT AT UMZINTO OLD MAIN ROAD, TURN LEFT ESPERANZA SEZELA ROAD AND TURN RIGHT INTO FREEWAY SOUTHBOUND UNTIL THE END OF THE FREEWAY PROCEED ALONG R61 DIRECT TO BHIZANA TAXI RANK.</p> <p>RETURN:</p> <p>DEPART FROM BHIZANA TAXI RANK AND TURN RIGHT INTO R61 FREEWAY PROCEED STRAIGHT UNTIL BEGINNING OF THE N2 FREEWAY NORTH BOUND AT SOUTHROOM PROCEED ALONG THE N2 FREEWAY, TURN LEFT AT THE SEZELA INTERSECTION, TURN LEFT AGAIN INTO ESPERANZA SEZELA ROAD, OFF LOAD AT BURTON AND OFF LOAD AT NYUSWA, OFF LOAD AT KWA SHABALALA, OFF LOAD AT GILBHEN, OFF LOAD AT NDLOVINI AND OFF LOAD AT MAHLUBI STORE, OFF LOAD AT BHINIVA, OFF LOAD AT EPULANGWEN, OFF LOAD AT CHIBINI, OFF LOAD AT ESPERANZA, OFF LOAD AT ENGINE MOTOR GARAGE, OFF LOAD AT FNB BANK, OFF LOAD AT KISMET STORE AND OFF LOAD AT CHECKOUT STORE, PASS ROBOT TURN RIGHT AT UMZINTO TAXI RANK AND RETURN.</p>



transport

Department:
Transport
Province of KwaZulu-Natal

GAZETTE

LGKZNG46-2022-MAR

REGION: ALL

12.6	<p>2209WC2209WC00053654 - UMZINTO TO LUSIKISIKI.</p> <p>FORWARD JOURNEY.</p> <p>DEPART FROM UMZINTO TAXI RANK AND TURN LEFT AT UMZINTO OLD MAIN ROAD, TURN LEFT INTO ESPERANZA SEZELA ROAD, TURN RIGHT INTO N2 FREEWAY SOUTH BOUND UNTIL THE END OF THE FREEWAY AND PROCEED ALONG R61 DIRECT TO LUSIKISIKI MUNICIPALITY TAXI RANK.</p> <p>RETURN JOURNEY.</p> <p>DEPART FROM LUSIKISIKI TAXI RANK, TURN RIGHT INTO R61 FREEWAY, PROCEED STRAIGHT UNTIL THE BEGINNING OF N2 FREEWAY NORTH BOUND AT SOUTH BROOM, PROCEED ALONG THE N2 FREEWAY, TURN LEFT AT SEZELA INTER CHANGE, TURN LEFT AGAIN INTO ESPERANZA SEZELA ROAD, OFF LOAD PASSENGERS AT EPULANGWENI, OFF LOAD PASSENGERS AT CHIBINI AND OFF LOAD PASSENGERS AT ESPERANZA, OFF LOAD AT ENGINE GARAGE, OFF LOAD KISMET STORE AND OFF LOAD AT CHECKOUT STORE UMZINTO, PASS ROBOTS, TURN RIGHT, OFF LOAD PASSENGERS AT UMZINTO TAXI RANK.</p>
12.7	<p>2209WC2206LS00053655 - UMZINTO TO PORT ST. JOHNS (FORWARD JOURNEY)</p> <p>DEPART FROM UMZINTO TAXI RANK, TURN LEFT UMZINTO OLD MAIN ROAD, TURN LEFT INTO ESPERANZA SEZELA ROAD, TURN RIGHT INTO N2 FREEWAY SOUTH BOUND, UNTIL END OF FREEWAY, PROCEED ALONG R61, DIRECT TO PORT ST. JOHNS MUNICIPALITY TAXI RANK.</p> <p>(RETURN JOURNEY)</p> <p>DEPART FROM PORT ST. JOHNS TAXI RANK, TURN RIGHT INTO R61, PROCEED STRAIGHT UNTIL THE BEGINNING OF N2 FREEWAY NORTH BOUND, AT SOUTH BROOM, PROCEED ALONG THE N2 FREEWAY, TURN LEFT AT THE SEZELA INTERCHANGE, TURN LEFT AGAIN INTO ESPERANZA SEZELA ROAD, OFF LOAD AT BURTON POINT AND OFF LOAD PASSENGERS AT NYUSWA TURN OFF, OFF LOAD AT SHABALALA POINT, OFF LOAD AT GILIBHENI, OFF LOAD PASSENGERS AT NDLOVINI, OFF LOAD PASSENGERS AT MAHLUBI STORE, OFF LOAD PASSENGERS, BENEVA OFF LOAD PASSENGERS AT PULANGWENI, OFF LOAD PASSENGERS AT CHIBINI, OFF LOAD PASSENGERS AT ESPERANZA, OFF LOAD AT ENGEN GARAGE, OFF LOAD AT FNB AND STANDARD BANK, OFF LOAD PASSENGERS AT KISMET STORE, TURN RIGHT AT UMZINTO TAXI RANK, OFF LOAD PASSENGERS.</p>



transport

Department:
Transport
Province of KwaZulu-Natal

GAZETTE

LGKZNG46-2022-MAR

REGION: ALL

1) Application Number: APP0135956	2) Gazette Number: LGKZNG46-2022-MAR
3) Applicant: BI CELE ID NO. 3804070487089 Association: UMZINTO TAXI OWNERS ASSOCIATION	4) Applicant Address: P O BOX 334 UMZINTO 4200
5) Existing Licence Holder: NOT APPLICABLE ID NO. NOT APPLICABLE	6) Existing Licence Holder Address: NOT APPLICABLE
7) Type of application: ADD AUTHORISATIONS/ROUTES	8) Operating Licence Number: LGKZN1003000448
9) Vehicle Type: MINIBUS	10) 1 X 15 (SEATED) + 0 (STANDING)
11) Region: UGU-OGWINI	
12.1	<p>2209WC2206LS00053657 - UMZINTO TO SCOTTBURGH & RETURN.</p> <p>DEPART FROM UMZINTO TAXI RANK, TURN LEFT INTO UMZINTO OLD MAIN ROAD, TURN LEFT INTO UMZINTO PARK RYNIE ROAD, DROP OFF AND PICK UP AT UMZINTO SECONDARY SCHOOL POINT, TURN LEFT INTO COURT ROAD DROP OFF AND PICK UP AT OK FOOD MARKET PROCEED AND TURN LEFT INTO R612 DROP OFF AND PICK UP AT UMZINTO PRISON, PROCEED ALONG R612 PICK UP AND DROP OFF AT KWAMELHLOENTOMBI POINT, PROCEED PICK UP AND DROP OFF AT KWA SMITH TURN OFF, PROCEED PICK UP AND DROP OFF AT ELLINGHAM ESTATES TURN OFF, PROCEED ALONG R612, PICK UP AND DROP OFF AT PENNY ROAD (PARK HILL GARAGE) PROCEED ALONG THE SAME ROAD PICK UP AND DROP OFF AT KARIMS LANE, PICK UP AND DROP OFF AT HOME AFFAIRS TURN OFF, DROP OFF AND PICK UP AT CAFÉ ERICA AND TOTAL GARAGE POINT, DROP OFF AND PICK UP AT RAILWAY STATION, DROP OFF AND PICK UP AT CONVENT ROAD TURN OFF, PROCEED ALONG FIRST STREET PARK RYNIE TURN LEFT INTO MAIN STREET, BEACH ROAD, DROP OFF AND PICK AT THE PILLAY MARKET, PROCEED ALONG MAIN STREET AT THE INTERSECTION TURN RIGHT INTO R02 DROP OFF AND PICK UP AT MONTANA POINT, PROCEED ALONG R02 DROP OFF AT SCOTTBURGH MALL TURN OFF, DROP OFF AND PICK UP AT GJ CROOKES HOSPITAL, PROCEED ON THE SAME ROAD INTO SCOTTBURGH TAXI RANK.</p>
12.2	<p>2209WC2206LS00053659 - UMZINTO TO IFABA BEACH</p> <p>FROM UMZINTO TAXI RANK TURN LEFT INTO OLD MAIN ROAD UMZINTO. FROM INTERSECTION TURN LEFT ESPERANZA SEZELA ROAD TURN RIGHT TO R102. DROP OFF OR PICK UP BURTON INTERSECTION, DROP OFF / PICK UP / DROP OFF ON PICK UP KWA MAGWAZA JJI INTERSECTION AND R02 PROCEED ALONG R102 DROP OFF OR PICK UP KWA MAHLOKHOLOKO COMPOUND, PICK UP OR DROP OFF AT INTERSECTION OF R02 AND P560 ROAD (BAZLEY ROAD) DROP OFF OR PICK UP AT INTERSECTION P560 AND LAGOON DRIVE. TURN RIGHT INTO LAGOON DRIVE DROP OFF OR PICK UP AT INTERSECTION OF WATERWOOD HOLIDAY COTTAGES ENTRANCE DROP OFF BAZLEY BEACH CARAVAN CAMPING RESORT.</p> <p>RETURN</p> <p>RETURN ALONG LAGOON DRIVE DROP OFF AND PICK UP WATERWOOD COTTAGES, DROP OFF OR PICK UP P560 LAGOON DRIVE TURN LEFT INTO P560 DROP OFF OR PICK UP AT THE INTERSECTION OF P560 AND R102 (KINGSDALE) TURN LEFT INTO R102 DROP OFF OR PICK UP AT THE BANANA FARM ENTRANCE. RETURN ALONG R102 DROP OFF AND PICK UP AT KWA MAHLOKHOLOKO COMPOUND PROCEED ALONG R02, DROP OFF OR PICK UP KWA BURTON INTERSECTION TURN LEFT TO ESPERANZA SEZELA ROAD DROP OFF AND PICK UP KWA NYUSWA, DROP OFF AND PICK UP AT NDLOVINI, DROP OFF PICK UP KWA JJI JUNCTION, DROP OFF AND PICK UP KWHLANTI, DROP OFF AND PICK UP AT BENEVA INTERSECTION, DROP OFF AND PICK UP ECHIBINI, DROP OFF AND PICK UP AT ESPERANZA DRIFT STORE TURN OFF DROP OFF AND PICK UP UMZINTO RAILWAY STATION, DROP OFF AT UMZINTO MOTOR GARAGE AND PICK UP TURN RIGHT TO UMZINTO OLD MAIN ROAD AT FNB DROP OFF AND PICK UP PROCEED ALONG MAIN ROAD PICK UP AND DROP OFF UMZINTO TOWN BOARD PROCEED ALONG MAIN ROAD, DROP OFF AT QUICK FITT OR PICK UP DROP OFF OR PICK UP AT KISMET TRADING STORE PICK UP OR DROP OFF AT ADAMS DROP OFF, OR PICK UP AT CURRY BAR, DROP OFF OR PICK UP AT CHECKOUT PROCEED ALONG MAIN ROAD TURN RIGHT INTO THE TAXI RANK. (PICK UP ARE SUBJECT TO CONDITION 3 BELOW)</p>



transport

Department:
Transport
Province of KwaZulu-Natal

GAZETTE

LGKZNG46-2022-MAR

REGION: ALL

1) Application Number: APP0136096	2) Gazette Number: LGKZNG46-2022-MAR
3) Applicant: WL KOZA ID NO. 8612215364088 Association: KWA-MASHU TAXI OWNERS ASSOCIATION	4) Applicant Address: E 17 NTOMBELA ROAD KWA-MASHU DURBAN KWA-ZULU NATAL 4359
5) Existing Licence Holder: NOT APPLICABLE ID NO. NOT APPLICABLE	6) Existing Licence Holder Address: NOT APPLICABLE
7) Type of application: NEW OPERATING LICENCE	8) Operating Licence Number: LGKZN1403000792
9) Vehicle Type: MINIBUS	10) 1 X 15 (SEATED) + 0 (STANDING)
11) Region: GREATER NORTH	
12.1	<p>2206UB21004R00048164 - FROM KWAMASHU SECTIONS C,D,& B,K & J AND L & M TO DURBAN</p> <p>2.1 C, D & B:</p> <p>UBUBANE ROAD, RIGHT INTO ISIGWEGWE ROAD, INTO ISIPINGO ROAD, LEFT INTO AMANZIMTOTI ROAD, LEFT INTO MALANDELA ROAD, INTO INANDA ROAD, INTO INANDA HIGHWAY, RIGHT INTO N2 INTO WESTERN FREEWAY (N8) ALONG WESTERN FREEWAY (N8), LEFT TO BEREA ROAD NORTH, OLD DUTCH ROAD, ALICE STREET, RIGHT INTO GREY STREET, LEFT INTO COMMERCIAL, LEFT INTO FIELD TO SOLDIER'S WAY TAXI RANK.</p> <p>ALTERNATIVELY.</p> <p>FROM COMMERCIAL ROAD, RIGHT GARDNER STREET, RIGHT INTO PINE STREET INTO WESTERN FREEWAY.</p> <p>ALTERNATIVELY.</p> <p>MALANDELA ROAD, M25, N2, INTO WESTERN FREEWAY (N8).</p> <p>2.2 K & J</p> <p>NKONJANE ROAD, LEFT INTO SIGWACA ROAD, RIGHT INTO PHOTHWE ROAD, RIGHT INTO MPANGELE ROAD, LEFT INTO MCAKA ROAD, LEFT INTO MKHIWANE ROAD, RIGHT INTO NYALA ROAD, INTO UNDLONDLO ROAD, RIGHT INTO MALANDELA ROAD, INANDA ROAD, INTO INANDA HIGHWAY, RIGHT INTO N2 INTO WESTERN FREEWAY (N8) EAST BOUND, ALONG TO WESTERN FREEWAY (N8), LEFT TO BEREA ROAD NORTH, INTO OLD DUTCH ROAD, ALICE STREET, RIGHT INTO GREY STREET, LEFT INTO COMMERCIAL, LEFT INTO FIELD, TO SOLDIER'S WAY TAXI RANK.</p> <p>ALTERNATIVELY</p> <p>FROM COMMERCIAL ROAD, RIGHT INTO GARDNER STREET, RIGHT INTO PINE STREET TO WESTERN FREEWAY.</p> <p>ALTERNATIVELY.</p> <p>MALANDELA ROAD, M25, N2, INTO WESTERN FREEWAY (N8).</p> <p>2.3. L & M:</p> <p>BHEJANE ROAD, RIGHT INTO HLOBANE ROAD, LEFT INTO LUTHULI ROAD, RIGHT INTO ZULU ROAD, LEFT INTO NTOMBELA ROAD, RIGHT INTO MALANDELA ROAD, INTO INANDA ROAD, INTO INANDA HIGHWAY, RIGHT INTO N2 WESTERN FREEWAY (N8) EAST BOUND, ALONG TO WESTERN FREEWAY (N8), LEFT TO BEREA ROAD, INTO OLD DUTCH ROAD, ALICE STREET, RIGHT INTO GREY STREET, LEFT INTO COMMERCIAL, LEFT INTO FIELD STREET, TO SOLDIER'S WAY TAXI RANK.</p> <p>ALTERNATIVELY.</p> <p>FROM COMMERCIAL ROAD, RIGHT INTO GARDNER STREET, RIGHT INTO PINE STREET TO WESTERN FREEWAY.</p> <p>ALTERNATIVELY.</p> <p>MALANDELA ROAD, M25, N2, INTO WESTERN FREEWAY (N8).</p> <p>ALTERNATIVELY.</p> <p>NYALA ROAD, LEFT INTO PHITHI, INTO MDONI ROAD, NYALA, INTO MBONDWE ROAD, RIGHT INTO SIBISI ROAD, INTO MKHWANAZI ROAD, LEFT INTO MAKHATHINI ROAD, LEFT INTO MLANGENI ROAD, LEFT INTO NTOMBELA ROAD INTO INANDA ROAD, INTO INANDA HIGHWAY, RIGHT INTO N2 INTO WESTERN FREEWAY (N8) EAST BOUND, ALONG TO WESTERN FREEWAY (N8), LEFT TO BEREA ROAD NORTH, INTO OLD DUTCH ROAD, ALICE STREET, RIGHT INTO GREY STREET, LEFT INTO COMMERCIAL, LEFT INTO FIELD STREET, TO SOLDIER'S WAY TAXI RANK.</p> <p>ALTERNATIVELY.</p> <p>FROM COMMERCIAL ROAD, RIGHT INTO GARDNER STREET, RIGHT INTO PINE STREET TO WESTERN FREEWAY.</p> <p>ALTERNATIVELY.</p> <p>MALANDELA ROAD, M25, N2 INTO WESTERN FREEWAY (N8).</p>
12.2	<p>2206UW21004R00048158 - KWA-MASHU TOWNSHIP TO DURBAN</p> <p>FROM KWA-MASHU TAXI RANK, INTO MALANDELA ROAD, INTO INANDA ROAD, INTO INANDA HIGHWAY, RIGHT INTO N2 INTO WESTERN FREEWAY (N8) ALONG THE WESTERN FREEWAY (N8), LEFT INTO BEREA ROAD NORTH, INTO OLD DUTCH ROAD, ALICE STREET, RIGHT INTO GREY STREET, LEFT INTO COMMERCIAL, LEFT INTO FIELD STREET TO SOLDIER'S WAY TAXI RANK.</p> <p>FROM COMMERCIAL ROAD, TURN RIGHT INTO GARDNER STREET, RIGHT INTO PINE STREET TO WESTERN FREEWAY.</p> <p>FROM SOLDIER'S WAY TAXI RANK, TO FIELD STREET, LEFT INTO LEOPOLD STREET, TO CANNONGATE ROAD, INTO WESTERN FREEWAY (N8), INTO N2, INANDA ROAD OFF-RAMP, INANDA HIGHWAY, MALANDELA ROAD.</p>

**transport**

Department:
Transport
Province of KwaZulu-Natal

GAZETTE**LGKZNG46-2022-MAR****REGION: ALL**

12.3	<p>2206UW2206M100048173 - KWA-MASHU TO POINT</p> <p>INWARDS: FROM KWA-MASHU TAXI RANK INTO MALANDELA ROAD, INTO M25 INTO NORTH COAST ROAD, INTO UMGENI ROAD, LEFT INTO ARGYLE ROAD, RIGHT INTO BRICKHILL ROAD, INTO POINT ROAD, DIRECT AND RETURN.</p> <p>OUTWARDS: FROM POINT ROAD, RIGHT INTO BAY TERRACE ROAD, RIGHT INTO STANGER STREET, INTO ARGYLE ROAD, INTO UMGENI ROAD, INTO M25, LEFT INTO MALANDELA ROAD, INTO KWA-MASHU TAXI RANK.</p>
------	--



transport

Department:
Transport
Province of KwaZulu-Natal

GAZETTE

LGKZNG46-2022-MAR

REGION: ALL

1)	Application Number: APP0136098	2)	Gazette Number: LGKZNG46-2022-MAR
3)	Applicant: WL KOZA ID NO. 8612215364088 Association: KWA-MASHU TAXI OWNERS ASSOCIATION	4)	Applicant Address: E 17 NTOMBELA ROAD KWA-MASHU DURBAN KWA-ZULU NATAL 4359
5)	Existing Licence Holder: NOT APPLICABLE ID NO. NOT APPLICABLE	6)	Existing Licence Holder Address: NOT APPLICABLE
7)	Type of application: NEW OPERATING LICENCE	8)	Operating Licence Number: LGKZN1403001036
9)	Vehicle Type: MINIBUS	10)	1 X 15 (SEATED) + 0 (STANDING)
11)	Region: GREATER NORTH		
12.1	<p>21004R21004R00047727 - CATO MANOR TO DURBAN</p> <p>ROUTE 2</p> <p>INWARD JOURNEY FROM RANK NO. 70 (DUNBAR ROAD) CATO MANOR TO DURBAN (VICTORIA STREET TAXI STOP)</p> <p>FROM RANK NO.70 ON DUNBAR ROAD, ALONG DUNBAR ROAD, RIGHT INTO WIGGINS ROAD, LEFT INTO BELLAIR ROAD, RIGHT INTO JAN SMUTS HIGHWAY, LEFT INTO BRICKFIELD ROAD, LEFT INTO RANGLES ROAD, LEFT INTO AN ONRAMP TO THE WESTERN FREEWAY (N3), EASTBOUND, ALONG THE N3, LEFT INTO AN OFF-RAMP T BEREAD ROAD NORTH, RIGHT INTO BOTANIC GARDENS ROAD, LEFT INTO BEREAD ROAD SOUTH, INTO BEREAD ROAD INTO WEST STREET LEFT INTO FIELD STREET LEFT INTO QUEENS STREET RIGHT INTO VICTORIA STREET TO THE END OF POINT ON VICTORIA STREET OPPOSITE SOLDIERS WAY BUS RANK.</p> <p>ALTERNATIVE - ROUTE FROM RANK NO.70 ON DUNBAR ROAD ALONG DUNBAR ROAD, LEFT INTO BOOTH ROAD INTO FRANCOIS ROAD, LEFT INTO UMBILO ROAD (RIGHT INTO BEREAD ROAD INTO WEST STREET OR INTO GALE STREET, RIGHT INTO MOORE ROAD, LEFT INTO WARWICK AVENUE (ALONG WARWICK AVENUE, LEFT INTO CANONGATE ROAD AND PROCEED TO CANONGATE SOUTH TAXI RANK) OR (RIGHT INTO WEST STREET)] - LEFT INTO FIELD STREET, LEFT INTO QUEEN STREET, RIGHT INTO VICTORIA STREET TO THE END POINT ON VICTORIA STREET OPPOSITE SOLDIERS WAY BUS RANK.</p> <p>RESTRICTED FROM PICKING UP ALONG BEREAD ROAD SOUTH AND WEST STREET</p>		



transport

Department:
Transport
Province of KwaZulu-Natal

GAZETTE

LGKZNG46-2022-MAR

REGION: ALL

12.2	<p>2206UB21004R00048164 - FROM KWAMASHU SECTIONS C,D,& B,K & J AND L & M TO DURBAN</p> <p>2.1 C, D & B:</p> <p>UBUBANE ROAD, RIGHT INTO ISIGWEGWE ROAD, INTO ISIPINGO ROAD, LEFT INTO AMANZIMTOTI ROAD, LEFT INTO MALANDELA ROAD, INTO INANDA ROAD, INTO INANDA HIGHWAY, RIGHT INTO N2, INTO WESTERN FREEWAY (N8) ALONG WESTERN FREEWAY (N8), LEFT TO BEREA ROAD NORTH, OLD DUTCH ROAD, ALICE STREET, RIGHT INTO GREY STREET, LEFT INTO COMMERCIAL, LEFT INTO FIELD TO SOLDIER'S WAY TAXI RANK.</p> <p>ALTERNATIVELY.</p> <p>FROM COMMERCIAL ROAD, RIGHT GARDNER STREET, RIGHT INTO PINE STREET INTO WESTERN FREEWAY.</p> <p>ALTERNATIVELY.</p> <p>MALANDELA ROAD, M25, N2, INTO WESTERN FREEWAY (N8).</p> <p>2.2 K & J</p> <p>NKONJANE ROAD, LEFT INTO SIGWACA ROAD, RIGHT INTO PHOTHWE ROAD, RIGHT INTO MPANGELE ROAD, LEFT INTO MCAKA ROAD, LEFT INTO MKHIWANE ROAD, RIGHT INTO NYALA ROAD, INTO UNDLONDLO ROAD, RIGHT INTO MALANDELA ROAD, INANDA ROAD, INTO INANDA HIGHWAY, RIGHT INTO N2 INTO WESTERN FREEWAY (N8) EAST BOUND, ALONG TO WESTERN FREEWAY (N8), LEFT TO BEREA ROAD NORTH, INTO OLD DUTCH ROAD, ALICE STREET, RIGHT INTO GREY STREET, LEFT INTO COMMERCIAL, LEFT INTO FIELD, TO SOLDIER'S WAY TAXI RANK.</p> <p>ALTERNATIVELY</p> <p>FROM COMMERCIAL ROAD, RIGHT INTO GARDNER STREET, RIGHT INTO PINE STREET TO WESTERN FREEWAY.</p> <p>ALTERNATIVELY.</p> <p>MALANDELA ROAD, M25, N2, INTO WESTERN FREEWAY (N8).</p> <p>2.3. L & M:</p> <p>BHEJANE ROAD, RIGHT INTO HLOBANE ROAD, LEFT INTO LUTHULI ROAD, RIGHT INTO ZULU ROAD, LEFT INTO NTOMBELA ROAD, RIGHT INTO MALANDELA ROAD, INTO INANDA ROAD, INTO INANDA HIGHWAY, RIGHT INTO N2 WESTERN FREEWAY (N8) EAST BOUND, ALONG TO WESTERN FREEWAY (N8), LEFT TO BEREA ROAD, INTO OLD DUTCH ROAD, ALICE STREET, RIGHT INTO GREY STREET, LEFT INTO COMMERCIAL, LEFT INTO FIELD STREET, TO SOLDIER'S WAY TAXI RANK.</p> <p>ALTERNATIVELY.</p> <p>FROM COMMERCIAL ROAD, RIGHT INTO GARDNER STREET, RIGHT INTO PINE STREET TO WESTERN FREEWAY.</p> <p>ALTERNATIVELY.</p> <p>MALANDELA ROAD, M25, N2, INTO WESTERN FREEWAY (N8).</p> <p>ALTERNATIVELY.</p> <p>NYALA ROAD, LEFT INTO PHITHI, INTO MDONI ROAD, NYALA, INTO MBONDWE ROAD, RIGHT INTO SIBISI ROAD, INTO MKHWANAZI ROAD, LEFT INTO MAKHATHINI ROAD, LEFT INTO MLANGENI ROAD, LEFT INTO NTOMBELA ROAD INTO INANDA ROAD, INTO INANDA HIGHWAY, RIGHT INTO N2 INTO WESTERN FREEWAY (N8) EAST BOUND, ALONG TO WESTERN FREEWAY (N8), LEFT TO BEREA ROAD NORTH, INTO OLD DUTCH ROAD, ALICE STREET, RIGHT INTO GREY STREET, LEFT INTO COMMERCIAL, LEFT INTO FIELD STREET, TO SOLDIER'S WAY TAXI RANK.</p> <p>ALTERNATIVELY.</p> <p>FROM COMMERCIAL ROAD, RIGHT INTO GARDNER STREET, RIGHT INTO PINE STREET TO WESTERN FREEWAY.</p> <p>ALTERNATIVELY.</p> <p>MALANDELA ROAD, M25, N2 INTO WESTERN FREEWAY (N8).</p>
------	--



transport

Department:
Transport
Province of KwaZulu-Natal

GAZETTE

LGKZNG46-2022-MAR

REGION: ALL

1) Application Number: APP0136876	2) Gazette Number: LGKZNG46-2022-MAR
3) Applicant: SE NCUBE ID NO. 6508185688088 Association: UMGENI TAXI ASSOCIATION	4) Applicant Address: K.K. FLAT BLOCK E1-11-2 KWADABEKA ROOM 302 KWAZULU NATAL 3610
5) Existing Licence Holder: NOT APPLICABLE ID NO. NOT APPLICABLE	6) Existing Licence Holder Address: NOT APPLICABLE
7) Type of application: NEW OPERATING LICENCE	8) Operating Licence Number: LGKZN1303000438
9) Vehicle Type: MINIBUS	10) 1 X 15 (SEATED) + 0 (STANDING)
11) Region: DURBAN CENTRAL	
12.1	239JNT239L0C00047548 - MARKET ROAD (WARWICK) TO OLD NORTH COAST ROAD FORWARD JOURNEY START-MARKET ROAD, RIGHT INTO LEOPOLD STREET, RIGHT INTO WARWICK AVENUE, RIGHT INTO ALICE STREET, LEFT INTO ALBERT STREET, INTO UMGENI ROAD, RIGHT INTO INTERSITE AVENUE, RIGHT INTO KOZI PLACE AND RETURN.
12.2	2206LS239J9B00047550 - DURBAN CBD TO MARKET ROAD (WARWICK) RETURN JOURNEY FROM KOZI PLACE, LEFT INTO INTERSITE AVENUE, LEFT INTO UMGENI ROAD, INTO SOLDIERS WAY, RIGHT INTO QUEEN STREET, RIGHT INTO RUSSEL STREET, LEFT INTO LEOPOLD STREET, RIGHT INTO WARWICK AVENUE, RIGHT INTO ALICE STREET, RIGHT INTO MARKET ROAD, AND PROCEED TO THE TAXI RANK ON MARKET ROAD.
12.3	239L0C239J9B00047552 - OLD NORTH COAST ROAD TO MARKET ROAD RETURN JOURNEY OLD NORTH COAST ROAD, LEFT INTO NORTH COAST ROAD, INTO UMGENI ROAD, INTO SOLDIERS WAY, RIGHT INTO QUEEN STREET, RIGHT INTO RUSSEL STREET, LEFT INTO LEOPOLD STREET, RIGHT INTO WARWICK AVENUE RIGHT INTO ALICE STREET, RIGHT INTO MARKET ROAD, AND PROCEED TO THE TAXI RANK ON MARKET ROAD.
12.4	239J9B239L0C00047553 - MARKET ROAD TO OLD NORTH COAST ROAD FORWARD JOURNEY START - MARKET ROAD, RIGHT INTO LEOPOLD STREET, RIGHT INTO WARWICK AVENUE, RIGHT INTO ALICE STREET, LEFT INTO ALBERT STREET, INTO UMGENI ROAD, INTO NORTH COAST ROAD, RIGHT INTO OLD NORTH COAST ROAD AND RETURN.



transport

Department:
Transport
Province of KwaZulu-Natal

GAZETTE

LGKZNG46-2022-MAR

REGION: ALL

1) Application Number: APP0136946	2) Gazette Number: LGKZNG46-2022-MAR
3) Applicant: SE NTANZI ID NO. 5806100851083 Association: INANDA-CROSSROADS TAXI ASSOCIATION	4) Applicant Address: NO1 BONNET PLACE NEWLANDS EAST DURBAN KWA-ZULU NATAL 4037
5) Existing Licence Holder: BM NTANZI ID NO. 7607235353088	6) Existing Licence Holder Address: 1 BONNET PLACE NEWLANDS DURBAN KWAZULU NATAL KWA-ZULU NATAL 4037
7) Type of application: DECEASED TRANSFER AND NEW OPERATING LICENCE	8) Operating Licence Number: LKNKZN0123439
9) Vehicle Type: MINIBUS TAXI	10) 1 X 9-16 (SEATED) + 0 (STANDING)
11) Region: GREATER NORTH	
12.1	2206OA2206S900054647 - EMTSHEBHENI TO KWA-MASHU CROSSROADS FROM EMTSHEBHENI TAXI, RIGHT ALONG M25, RIGHT MALANDELA ROAD RIGHT TO CROSSROADS TAXI RANK.
12.2	2206OA2206S900054662 - EMTSHEBHENI TO KWA-MASHU MENS HOSTEL FROM: EMTSHEBHENI TAXI RANK TO KWAMASHU MENS HOSTEL RIGHT TO MALANDELA ROAD, LEFT INTO MUSA ROAD, LEFT INTO JABULA ROAD AND PROCEED TO THE END POINT AT THE INTERSECTION OF JABULA ROAD AND NTOKOZO ROAD.
12.3	2206OA2206OA00054664 - FROM EMTSHEBHENI TAXI RANK USING ROUTE TO M25 EMTSHEBHENI TAXI RANK AND TO AREAS DESCRIBED ABOVE TO TONGAAT TAXI RANK PROCEED ALONG NTOKOZO ROAD, RIGHT MUSA ROAD, RIGHT MALANDELA ROAD, INTO HANSLET ROAD, RIGHT ABERDARE DRIVE, RIGHT PHOENIX HIGHWAY, PASS MAHATMA GHANDI MEMORIAL HOSPITAL LEFT R102, TURN RIGHT PHOENIX HIGHWAY, LEFT R02, RIGHT INANDA ROAD, LEFT IRELAND STREET, DROP OFF AT VERULAM TAXI RANK, TURN AROUND AT THE RANK AND PROCEED ON IRELAND STREET, RIGHT INANDA, RIGHT R02, LEFT INTO MARKET LANE AND PROCEED TO TONGAAT TAXI RANK AND RETURN BACK ON THE SAME ROUTE TO VERULAM TAXI RANK PROCEED ALONG NTOKOZO ROAD, RIGHT MUSA ROAD, RIGHT MALANDELA ROAD RIGHT INTO M25 ALONG M25, LEFT INTO R102, TURN RIGHT PHOENIX HIGHWAY, LEFT INTO R02, RIGHT INANDA ROAD, LEFT TURN IRELAND STREET DROP OFF AT VERULAM TAXI RANK AND RETURN THE SAME ROUTE.
12.4	2206OA2206OA00054665 - EMTSHEBHENI TO MOLWENI VIA EMEPHINI & GWALA 'S HOUSE FROM EMTSHEBHENI TAXI RANK ON M25, STRAIGHT TO P138, LEFT DALMEY MAIN ROAD UNTIL EMEPHINI DAM AND RETURN BACK ON THE SAME ROUTE. FROM EMTSHEBHENI TAXI RANK M25, STRAIGHT TO P138 TURNING AT THE INTERSECTION P138 AND MOLWENI ROAD AT GWALAS HOUSE AND RETURN BACK ON THE SAME ROUTE.



transport

Department:
Transport
Province of KwaZulu-Natal

GAZETTE

LGKZNG46-2022-MAR

REGION: ALL

1) Application Number: APP0137056	2) Gazette Number: LGKZNG46-2022-MAR
3) Applicant: C MARIMUTHU ID NO. 8211245068080 Association: SYDENHAM TAXI OWNERS ASSOCIATION	4) Applicant Address: 61 DAHLIA ROAD SPRINGFIELD DURBAN 4091
5) Existing Licence Holder: BM RAYNER ID NO. 8403075053080	6) Existing Licence Holder Address: 25 SWORDFISH ROAD NEWLANDS EAST 4037
7) Type of application: NORMAL TRANSFER	8) Operating Licence Number: LGKZN1303000856
9) Vehicle Type: MINIBUS	10) 1 X 15 (SEATED) + 0 (STANDING)
11) Region: DURBAN CENTRAL	
12.1	21004R21004R00047765 - SYDENHAM TO DURBAN DURBAN TO SYDENHAM AND RETURN. FROM APPROVED TAXI RANK 53A ON SOLDIERS WAY, ALONG SOLDIERS WAY, RIGHT INTO PINE STREET, RIGHT INTO RUSSEL STREET, LEFT INTO LEOPOLD STREET, INTO MARKET ROAD, RIGHT INTO SMITH STREET, RIGHT INTO WARWICK AVENUE, LEFT INTO CONNONGATE ROAD, INTO WESTERN FREEWAY (N3), WESTBOUND, ALONG N3, LEFT INTO BRICKFIELD ROAD OFF-RAMP, INTO GARTH ROAD, ALONG GARTH ROAD PASSING JESUS DOME CHRISTIAN CENTRE, TURNING RIGHT INTO WATERFALL ROAD, PROCEED STRAIGHT INTO RANGLES ROAD, TURNING RIGHT INTO STANLEY COPLEY DRIVE, TURNING LEFT INTO ALPINE ROAD, PROCEED ALONG ALPINE INTO INTERSITE AVENUE, THEN LEFT INTO ILALA ROAD, INTO SUPPLY ROAD LEFT INTO ELECTRON ROAD, INTO ROYAL PALM, RIGHT INTO INTERSITE AVENUE, INTO ALPINE ROAD PROCEED ALONG ALPINE TURNING RIGHT INTO STANLEY COPLEY DRIVE, TO THE END POINT ON STANLEY COPLEY DRIVE, NEAR KING GEORGE HOSPITAL'S MAIN GATE, FROM THE STARTING POINT ON STANLEY COPLEY DRIVE, OUTSIDE KING GEORGE HOSPITAL, PROCEED STRAIGHT INTO RIPON ROAD, TURN LEFT INTO ABREY ROAD, INTO SPARKS ROAD, TURNING RIGHT INTO RANGLES ROAD, LEFT ALONG RANGLES ROAD INTO WESTERN FREEWAY (N3), EASTBOUND, ALONG THE N3, INTO OLD DUTCH ROAD INTO ALICE STREET, RIGHT INTO GREY STREET, TURNING LEFT INTO COMMERCIAL ROAD, LEFT INTO FIELD STREET, RIGHT INTO PRINCE EDWARD STREET, RIGHT INTO SOLDIERS WAY AND PROCEED TO THE END POINT ON SOLDIERS WAY, RANK 53A. NB: PASSENGERS TO BE PICKED UP AND DROPPED OFF AT THE TAXI STOPS PROVIDED AND AUTHORISED BY THE MUNICIPALITY. RESTRICTED FROM PICKING UP PASSENGERS ALONG THE INNER CIRCLE ROUTE.



transport

Department:
Transport
Province of KwaZulu-Natal

GAZETTE

LGKZNG46-2022-MAR

REGION: ALL

1) Application Number: APP0137142	2) Gazette Number: LGKZNG46-2022-MAR
3) Applicant: PL NGCOBO ID NO. 9007085495089 Association: QADI-NYUSWA TAXI OWNERS ASSOCIATION	4) Applicant Address: 100120 MONDINI AREA KWANYUSWA BOTHAS HILL 3610
5) Existing Licence Holder: KP NGCOBO ID NO. 6611285482087	6) Existing Licence Holder Address: P O BOX 452 BOTHAS HILL PINETOWN KWA-ZULU NATAL 3660
7) Type of application: DECEASED TRANSFER AND NEW OPERATING LICENCE	8) Operating Licence Number: LKNKZN0112108
9) Vehicle Type: MINIBUS TAXI	10) 1 X 9-16 (SEATED) + 0 (STANDING)
11) Region: DURBAN WEST	
<p>12.1 21004R21004R00047933 - NYUSWA TO PINETOWN FROM QADI/NYUSWA RANK ALONG UNNAMED ROADS THROUGH SHELELE, MGOGOZI, MABEDLANA, MLAMBO, MKHIZWANE, EZITHOLENI, MATHEBETHU, MNAMATHA, SHAYAMOYA, SIKHELEKEHLENI, INTO OLD MAIN ROAD PASS VALLEY TRUST, QADI EXTENSION, BOTHAS HILL, BOTHAS HILL STATION, PASS KEARSNEY COLLEGE, INTO MKHIZE ROAD, ASSAGAY ROAD, ALONG THE M3 TO HILLCREST TAXI RANK IN INANDA ROAD, RETURN TO THE M13, PASS POLICE STATION, HILDENE, WISTON PARK, GILLETTS, MAYTIME CENTRE, KLOOF SHOPPING CENTRE, PROCEED ALONG THE M3 THROUGH FIELD'S HILL TO THE INTERSECTION WITH OLD MAIN ROAD AND RICHMOND ROAD.</p> <p>ALTERNATE: TURN LEFT INTO OLD MAIN ROAD IN PINETOWN AND PROCEED TO ANDERSON STREET TAXI RANK AND RETURN TO THE STARTING POINT ALONG THE SAME ROUTE IN THE OPPOSITE DIRECTION.</p> <p>TURN RIGHT INTO RICHMOND ROAD, LEFT INTO TRAFFORD ROAD, HILLCLIMB ROAD, SUZUKA ROAD, KYALAMI ROAD, CIRCUIT ROAD, MALCOLM ROAD, CLARK ROAD, MOSS ROAD, ALEXANDER ROAD, BACK IN TO RICHMOND ROAD, INTO OLD MAIN ROAD, LEFT INTO ANDERSON STREET INTO ANDERSON TAXI RANK AND RETURN TO THE STARTING POINT ALONG THE SAME ROUTE IN THE OPPOSITE DIRECTION.</p>	



transport

Department:
Transport
Province of KwaZulu-Natal

GAZETTE

LGKZNG46-2022-MAR

REGION: ALL

1) Application Number: APP0137217	2) Gazette Number: LGKZNG46-2022-MAR
3) Applicant: T JAINARAIN ID NO. 6105035097089 Association: ZAMUKULUNGISA-NDWEDWE TAXI OWNERS ASS.	4) Applicant Address: P.O. BOX 21076 VERULAM 4340
5) Existing Licence Holder: NOT APPLICABLE ID NO. NOT APPLICABLE	6) Existing Licence Holder Address: NOT APPLICABLE
7) Type of application: NEW OPERATING LICENCE	8) Operating Licence Number: LGKZN1403001138
9) Vehicle Type: MINIBUS	10) 1 X 13 (SEATED) + 0 (STANDING)
11) Region: GREATER NORTH	
12.1	2206U22206LS00047628 - NDWEDWE TO DURBAN FROM NDWEDWE MISSION ON D1514, TURN RIGHT INTO P100, PROCEED STRAIGHT, PASS NDWEDWE TAXI RANK, NDWEDWE COURT, COTTONLANDS, CANELANDS, TURN RIGHT INTO CEMETARY ROAD BECOMING SHALIMAR ROAD, TURN LEFT, PASS MOSS STREET, TURN LEFT INTO IRELAND STREET, TURN AROUND AT THE RANK AND PROCEED STRAIGHT ON IRELAND STREET, TURN RIGHT INTO INANDA ROAD, TURN LEFT R02, JOINING M41 EITHER, TURN LEFT INTO N2 SOUTHBOUND, LEFT NORTH COAST ROAD BECOMING UMGENI ROAD, TURN RIGHT LEOPOLD STREET, TURN LEFT GREY STREET, TURN RIGHT PRINCE EDWARD STREET AND RANK ALTERNATIVE FROM M41, TURN LEFT M4, JOINING STANGER STREET, TURN RIGHT INTO ORDINANCE ROAD, TURN LEFT INTO GREY STREET, TURN RIGHT INTO PRINCE EDWARD STREET AND RANK 3.2. FROM NDWEDWE MISSION ON D1514, TURN LEFT P100, PROCEED STRAIGHT TO NDWEDWE TAXI RANK, NDWEDWE COURT, COTTONLANDS, CANELANDS, TURN RIGHT INTO CEMETARY ROAD BECOMING SHALIMAR ROAD, TURN LEFT INTO MOSS STREET, TURN LEFT INTO IRELAND STREET, TURN AROUND AT THE RANK AND PROCEED STRAIGHT ON IRELAND STREET, JOINING OLD MAIN ROAD (R02), RIGHT M4 AND FROM M4 SAME AS 3.1.
12.2	2206U22202H100047629 - VERULAM TO TONGAAT FROM IRELAND STREET TAXI RANK PROCEED TO ROBOT AT MOSS STREET, TURN RIGHT INTO MOSS STREET AT FOUR WAY STOP, TURN RIGHT INTO SHALIMAR BECOMING CEMETARY ROAD, TURN RIGHT INTO P100, TURN LEFT INTO R102, PROCEED TO TONGAAT, TURN LEFT TO MARKET LANE TO TONGAAT TAXI RANK AND RETURN VIA THE SAME ROUTE. FROM IRELAND TAXI RANK PROCEED STRAIGHT UP TO BP GARAGE, TURN RIGHT INTO INANDA ROAD, AT THE ROBOT, TURN RIGHT INTO R02 AND PROCEED TO TONGAAT, LEFT INTO MARKET LANE TO TONGAAT TAXI RANK AND RETURN VIA THE SAME ROUTE.
12.3	2206U222027Q10047630 - VERULAM TO STANGER 5.1. FROM IRELAND STREET TAXI RANK PROCEED TO ROBOTS AT MOSS STREET, TURN RIGHT INTO MOSS STREET AT FOUR WAY STOP, TURN RIGHT INTO SHALIMAR ROAD, JOINING CEMETARY ROAD, TURN RIGHT INTO P100, TURN LEFT R102, TURN LEFT INTO CHIEF ALBERT LUTHULI STREET, TURN RIGHT INTO BALCOM STREET AND RANK AT MARKET PLAZA AND RETURN VIA THE SAME AS ABOVE 5.2. FROM IRELAND STREET TAXI RANK PROCEED TOWARDS BP GARAGE, TURN RIGHT INTO INANDA ROAD, TURN RIGHT R02, FROM R102 SAME AS 5.1. 5.3. FROM IRELAND STREET TAXI RANK PROCEED STRAIGHT TOWARDS BP GARAGE, JOINING OLD MIAN ROAD (M27), TURN LEFT N2, TURN LEFT R74, TURN LEFT INTO KING GEORGE ROAD, TURN LEFT K/MARKET PLAZA RANK AND RETURN ON THE SAME ROUTE
12.4	2206U22206U200047633 - VERULAM TO MORELAND FROM IRELAND STREET TAXI RANK PROCEED TO ROBOT AT MOSS STREET, TURN RIGHT INTO MOSS STREET, AT FOUR WAY STOP, TURN RIGHT INTO SHALIMAR ROAD JOINING CEMETARY ROAD, TURN RIGHT P100, STRAIGHT TO JOIN WICK STREET (P99), PASSING BARRS FLAT, UMDLOTI SCHOOL, TURN AROUND AT D575 AND RETURN TO VERULAM TAXI RANK ON THE SAME ROUTE. FROM IRELAND STREET TAXI RANK PROCEED STRAIGHT TO BP GARAGE, TURN RIGHT INTO INANDA ROAD, TURN RIGHT INTO R02, TURN RIGHT INTO WICK STREET (P99), PASSING BARRS FLAT, UMDLOTI SCHOOL, TURN AROUND AT D575 AND RETURN TO VERULAM TAXI RANK ON THE SAME ROUTE.
12.5	2206U22206U200047635 - VERULAM TO COTTONLANDS FROM IRELAND STREET TAXI RANK PROCEED TO THE ROBOT AT MOSS STREET, TURN RIGHT INTO MOSS STREET, AT FOUR WAY STOP TURN RIGHT INTO SHALIMAR ROAD, TURN LEFT INTO CEMETARY ROAD, TURN LEFT P100, TURN LEFT L368 AND RETURN TO VERULAM TAXI RANK ON THE SAME ROUTE. FROM IRELAND STREET TAXI RANK PROCEED STRAIGHT TO BP GARAGE, TURN RIGHT INTO INANDA ROAD, TURN RIGHT R02, TURN LEFT P100, TURN LEFT L368 AND RETURN TO VERULAM TAXI RANK ON THE SAME ROUTE.
12.6	2206U22206RK00047646 - VERULAM TO PINETOWN FROM IRELAND STREET TAXI RANK PROCEED STRAIGHT UP TO BP GARAGE, TURN RIGHT INTO INANDA ROAD, TURN LEFT R02, JOINING M41, TURN LEFT N2 SOUTHBOUND, LEFT INTO INANDA ROAD / UMGENI ROAD, OFF-RAMP, STRAIGHT INTO UMGENI SERVICE ROAD, TURN RIGHT INTO UMGENI ROAD (M19), TURN RIGHT INTO OLD MAIN ROAD, TURN LEFT INTO ANDERSON ROAD AND RANK, RETURN BACK TO VERULAM TAXI RANK ON THE SAME ROUTE.



transport

Department:
Transport
Province of KwaZulu-Natal

GAZETTE

LGKZNG46-2022-MAR

REGION: ALL

1) Application Number: APP0137393	2) Gazette Number: LGKZNG46-2022-MAR
3) Applicant: M BUTHELEZI ID NO. 5706115641083 Association: KWAMNYANDU TAXI OWNERS ASSOCIATION	4) Applicant Address: Q910 GUMTREE ROAD UMLAZI 4031
5) Existing Licence Holder: NOT APPLICABLE ID NO. NOT APPLICABLE	6) Existing Licence Holder Address: NOT APPLICABLE
7) Type of application: NEW OPERATING LICENCE	8) Operating Licence Number: LKNKZN018789
9) Vehicle Type: MINIBUS TAXI	10) 1 X 9-16 (SEATED) + 0 (STANDING)
11) Region: NINGIZMU 2	
12.1	2206QB21004R00049765 - UMLAZI SECTION Z TO DURBAN METRO FROM Z RANK, JOIN SPINAL ROAD, TURN RIGHT INTO SIMELNANE ROAD, TURN RIGHT INTO DINIZULU GROVE, TURN RIGHT INTO BHUBESI PLACE AA, TURN RIGHT INTO NGWENYA GROVE, TURN RIGHT INTO BOYI SIMELANE AVENUE, LEFT INTO MUGABE ROAD, LEFT INTO SOUTH SPINAL ROAD AND PROCEED AS PER ROUTE 5.
12.2	2206QB21004R00049766 - UMLAZI SECTION Z TO DURBAN METRO FROM Z RANK, JOIN SOUTH SPINAL ROAD, TURN RIGHT INTO CHICAGO CRESCENT AA AND RETURN RIGHT INTO SOUTH SPINAL ROAD TO CC SECTION, SOUTH SPINAL ROAD, TURN INTO BHAMBATHA STREET, TURN INTO SHAKA CIRCLE (BB), TURN RIGHT INTO BHAMBATHA STREET, TURN LEFT INTO JEQUE LN, TURN RIGHT INTO MAFUKUZELA STREET, TURN LEFT INTO MSQHOBOZA CRESCENT, TURN LEFT INTO MNYANDU ROAD, TURN RIGHT INTO NANDI ROAD, LEFT INTO MAFUKUZELA STREET, RIGHT INTO JEQUE LN, LEFT INTO SOUTH SPINAL ROAD AND PROCEED AND PROCEED AS PER ROUTE 5.
12.3	2206QB21004R00049767 - UMLAZI SECTION Z TO DURBAN METRO FROM Z RANK JOIN ROAD 2403 TO PHASE 4.5.6.7.8, LEFT INTO ROAD 2456 INTO ROAD 2474 AND RETURN ALONG ROAD 2456, RIGHT INTO ROAD 2403, RIGHT INTO 107159, RIGHT INTO SOUTH SPINAL ROAD, TURN INTO (MR60), UMBUMBULU ROAD TO Y SECTION PHILANI AREA AND RETURN, TURN LEFT INTO MR60, RIGHT INTO ROAD 2103 U SECTION, TURN LEFT INTO ROAD 2108, RIGHT INTO MAYIBUYE DRIVE, TURN LEFT INTO GUM TREE CRESCENT, JOIN MAYIBUYE DRIVE AND PROCEED AS PER ROUTE 5.
12.4	2206QB21004R00049768 - UMLAZI SECTION Z TO DURBAN METRO FROM Z RANK JOIN MKHIWANE STREET, LEFT INTO MAYIBUYE DRIVE, TURN RIGHT INTO ROAD1603, TURN RIGHT INTO UMDLEBE ROAD, RIGHT INTO BANANA ROAD, LEFT JOIN UMDLEBE ROAD, RIGHT INTO ROAD 1603 INTO ROAD 1703, 1702, UNIT 17, TURN RIGHT, JOIN MANGOSUTHU HIGHWAY AND PROCEED AS PER ROUTE 5.
12.5	2206QB21004R00049769 - UMLAZI SECTION Z TO DURBAN METRO 5.1. FROM Z RANK, JOIN SOUTH SPINAL ROAD, LEFT INTO ROAD 2631 INTO KING SENZANGAKHONA CLOSE AND RETURN RIGHT INTO SOUTH SPINAL ROAD, TURN RIGHT INTO ROAD 2403, INTO MAYIBUYE STREET, TURN LEFT INTO PHAMBILI ROAD, P SECTION, TURN RIGHT INTO MAYIBUYE DRIVE, TURN LEFT INTO ROAD 421 AND JOIN MANGOSUTHU HIGHWAY, V ROBOT, PASS EZIMBUZINI, PASS MSHIYENI HOSPITAL, PASS REUNION, JOIN M4, JOIN M4 FREEWAY TO DURBAN INTO WEST STREET TO POINT ROAD, TURN LEFT INTO FIELD STREET, TURN LEFT INTO PINE STREET, ALONG KINGSGATE TO MARKET, TO RANK101/50 AND RETURN ALONG THE SAME ROUTE IN REVERSE. 5.2. FROM Z RANK JOIN MKHIWANE STREET, LEFT INTO MAYIBUYE DRIVE, TURN RIGHT INTO ROAD1603, INTOEPHRAIM MDALA INTO MAPHUMULO ROAD, RIGHT INTO MANGOSUTHU HIGHWAY TO SOUTH COAST ROAD PASS WEMA, MOBENI, CLAIRWOOD, LEFT INTO EDWIN SWALES VCDRIVE RIGHT INTO SARNIA ROAD, INTO UMBILO ROAD, RIGHT INTO BEREA ROAD, LEFT INTO WARWICK AVENUE, RIGHT INTO ALICE STREET, RIGHT INTO MARKET ROAD AND PROCEED TO MARKET RANK 101/50, AND RETURN. 5.3. FROM MANGOSUTHU HIGHWAY, RIGHT INTO ROAD NO12 AND PROCEED TURNING LEFT INTO EZIMBUZINI TAXI RANK OR PROCEED JOINING OLD SOUTH COAST ROAD, RIGHT INTO SOUTH COAST ROAD, PROCEED TO JOIN M4 INKOSI ALBERTLUTHULI FREEWAY AND PROCEED TO RANK101/50. 5.4. FROM MANGOSUTHU HIGHWAY TURN LEFT INTO OFF RAMP "TO MSHIYENI HOSPITAL AND TURNING LEFT INTO AN ONRAMP TO MANGOSUTHU HIGHWAY INTO SOUTH COAST ROAD AND PROCEED TO THE M4 (INKOSI ALBERT LUTHULI FREEWAY). LEFT INTO MOORE ROAD OFF RAMP INTO WARWICK AVENUE, RIGHT INTO ALICE STREET, RIGHT INTO MARKET ROAD AND PROCEED TO RANK101/50 ON MARKET ROAD. ALTERNATIVE 5.5. FROM M4 RIGHT INTO WEST STREET INTO POINT ROAD, RIGHT INTO BAY TERRACE, RIGHT INTO STANGER STREET, LEFT INTO ORDNANCE ROAD, INTO LEOPARD STREET, INTO WARWICK AVENUE, RIGHT INTO ALICE STREET, RIGHT INTO MARKET ROAD AND PROCEED TO RANK101/50 ON MARKET ROAD AND RETURN SUBSTANTIALLY ALONG THE SAME ROUTE IN REVERSE. 5.6. FROM M4 LEFT INTO MOORE ROAD OFF RAMP INTO WARWICK AVENUE, RIGHT INTO ALICE STREET, RIGHT INTO GREYSTREET, RIGHT INTO QUEEN STREET AND PROCEED TO RANK ON QUEEN OUTSIDE THE CATHEDRAL, RANK101 AND RETURN SUBSTANTIALLY ALONG THE SAME ROUTE IN REVERSE.



transport

Department:
Transport
Province of KwaZulu-Natal

GAZETTE

LGKZNG46-2022-MAR

REGION: ALL

1) Application Number: APP0137395	2) Gazette Number: LGKZNG46-2022-MAR
3) Applicant: M BUTHELEZI ID NO. 5706115641083 Association: KWAMNYANDU TAXI OWNERS ASSOCIATION	4) Applicant Address: Q910 UMLAZI UMLAZI KWAZULU NATAL KWA-ZULU NATAL 4031
5) Existing Licence Holder: NOT APPLICABLE ID NO. NOT APPLICABLE	6) Existing Licence Holder Address: NOT APPLICABLE
7) Type of application: NEW OPERATING LICENCE	8) Operating Licence Number: LKNKN018788
9) Vehicle Type: MINIBUS TAXI	10) 1 X 9-16 (SEATED) + 0 (STANDING)
11) Region: NINGIZMU 2	
12.1	2206QB21004R00049765 - UMLAZI SECTION Z TO DURBAN METRO FROM Z RANK, JOIN SPINAL ROAD, TURN RIGHT INTO SIMELNANE ROAD, TURN RIGHT INTO DINIZULU GROVE, TURN RIGHT INTO BHUBESI PLACE AA, TURN RIGHT INTO NGWENYA GROVE, TURN RIGHT INTO BOYI SIMELANE AVENUE, LEFT INTO MUGABE ROAD, LEFT INTO SOUTH SPINAL ROAD AND PROCEED AS PER ROUTE 5.
12.2	2206QB21004R00049766 - UMLAZI SECTION Z TO DURBAN METRO FROM Z RANK, JOIN SOUTH SPINAL ROAD, TURN RIGHT INTO CHICAGO CRESCENT AA AND RETURN RIGHT INTO SOUTH SPINAL ROAD TO CC SECTION, SOUTH SPINAL ROAD, TURN INTO BHAMBATHA STREET, TURN INTO SHAKA CIRCLE (BB), TURN RIGHT INTO BHAMBATHA STREET, TURN LEFT INTO JEJE LN, TURN RIGHT INTO MAFUKUZELA STREET, TURN LEFT INTO MSQHOBOZA CRESCENT, TURN LEFT INTO MNYANDU ROAD, TURN RIGHT INTO NANDI ROAD, LEFT INTO MAFUKUZELA STREET, RIGHT INTO JEJE LN, LEFT INTO SOUTH SPINAL ROAD AND PROCEED AND PROCEED AS PER ROUTE 5.
12.3	2206QB21004R00049767 - UMLAZI SECTION Z TO DURBAN METRO FROM Z RANK JOIN ROAD 2403 TO PHASE 4.5.6.7.8, LEFT INTO ROAD 2456 INTO ROAD 2474 AND RETURN ALONG ROAD 2456, RIGHT INTO ROAD 2403, RIGHT INTO 107159, RIGHT INTO SOUTH SPINAL ROAD, TURN INTO (MR60), UMBUMBULU ROAD TO Y SECTION PHILANI AREA AND RETURN, TURN LEFT INTO MR60, RIGHT INTO ROAD 2103 U SECTION, TURN LEFT INTO ROAD 2108, RIGHT INTO MAYIBUYE DRIVE, TURN LEFT INTO GUM TREE CRESCENT, JOIN MAYIBUYE DRIVE AND PROCEED AS PER ROUTE 5.
12.4	2206QB21004R00049768 - UMLAZI SECTION Z TO DURBAN METRO FROM Z RANK JOIN MKHIWANE STREET, LEFT INTO MAYIBUYE DRIVE, TURN RIGHT INTO ROAD1603, TURN RIGHT INTO UMDLEBE ROAD, RIGHT INTO BANANA ROAD, LEFT JOIN UMDLEBE ROAD, RIGHT INTO ROAD 1603 INTO ROAD 1703, 1702, UNIT 17, TURN RIGHT, JOIN MANGOSUTHU HIGHWAY AND PROCEED AS PER ROUTE 5.
12.5	2206QB21004R00049769 - UMLAZI SECTION Z TO DURBAN METRO 5.1. FROM Z RANK, JOIN SOUTH SPINAL ROAD, LEFT INTO ROAD 2631 INTO KING SENZANGAKHONA CLOSE AND RETURN RIGHT INTO SOUTH SPINAL ROAD, TURN RIGHT INTO ROAD 2403, INTO MAYIBUYE STREET, TURN LEFT INTO PHAMBILI ROAD, P SECTION, TURN RIGHT INTO MAYIBUYE DRIVE, TURN LEFT INTO ROAD 421 AND JOIN MANGOSUTHU HIGHWAY, V ROBOT, PASS EZIMBUZINI, PASS MSHIYENI HOSPITAL, PASS REUNION, JOIN M4, JOIN M4 FREEWAY TO DURBAN INTO WEST STREET TO POINT ROAD, TURN LEFT INTO FIELD STREET, TURN LEFT INTO PINE STREET, ALONG KINGSGATE TO MARKET, TO RANK101/50 AND RETURN ALONG THE SAME ROUTE IN REVERSE. 5.2. FROM Z RANK JOIN MKHIWANE STREET, LEFT INTO MAYIBUYE DRIVE, TURN RIGHT INTO ROAD1603, INTOEPHRAIM MDALA INTO MAPHUMULO ROAD, RIGHT INTO MANGOSUTHU HIGHWAY TO SOUTH COAST ROAD PASS WEMA, MOBENI, CLAIRWOOD, LEFT INTO EDWIN SWALES VCDRIVE RIGHT INTO SARNIA ROAD, INTO UMBILO ROAD, RIGHT INTO BEREA ROAD, LEFT INTO WARWICK AVENUE, RIGHT INTO ALICE STREET, RIGHT INTO MARKET ROAD AND PROCEED TO MARKET RANK 101/50, AND RETURN. 5.3. FROM MANGOSUTHU HIGHWAY, RIGHT INTO ROAD NO12 AND PROCEED TURNING LEFT INTO EZIMBUZINI TAXI RANK OR PROCEED JOINING OLD SOUTH COAST ROAD, RIGHT INTO SOUTH COAST ROAD, PROCEED TO JOIN M4 INKOSI ALBERT LUTHULI FREEWAY AND PROCEED TO RANK101/50. 5.4. FROM MANGOSUTHU HIGHWAY TURN LEFT INTO OFF RAMP "TO MSHIYENI HOSPITAL AND TURNING LEFT INTO AN ONRAMP TO MANGOSUTHU HIGHWAY INTO SOUTH COAST ROAD AND PROCEED TO THE M4 (INKOSI ALBERT LUTHULI FREEWAY), LEFT INTO MOORE ROAD OFF RAMP INTO WARWICK AVENUE, RIGHT INTO ALICE STREET, RIGHT INTO MARKET ROAD AND PROCEED TO RANK101/50 ON MARKET ROAD. ALTERNATIVE 5.5. FROM M4 RIGHT INTO WEST STREET INTO POINT ROAD, RIGHT INTO BAY TERRACE, RIGHT INTO STANGER STREET, LEFT INTO ORDNANCE ROAD, INTO LEOPARD STREET, INTO WARWICK AVENUE, RIGHT INTO ALICE STREET, RIGHT INTO MARKET ROAD AND PROCEED TO RANK101/50 ON MARKET ROAD AND RETURN SUBSTANTIALLY ALONG THE SAME ROUTE IN REVERSE. 5.6. FROM M4 LEFT INTO MOORE ROAD OFF RAMP INTO WARWICK AVENUE, RIGHT INTO ALICE STREET, RIGHT INTO GREYSTREET, RIGHT INTO QUEEN STREET AND PROCEED TO RANK ON QUEEN OUTSIDE THE CATHEDRAL, RANK101 AND RETURN SUBSTANTIALLY ALONG THE SAME ROUTE IN REVERSE.



transport

Department:
Transport
Province of KwaZulu-Natal

GAZETTE

LGKZNG46-2022-MAR

REGION: ALL

1) Application Number: APP0137396	2) Gazette Number: LGKZNG46-2022-MAR
3) Applicant: M BUTHELEZI ID NO. 5706115641083 Association: KWAMNYANDU TAXI OWNERS ASSOCIATION	4) Applicant Address: Q910 UMLAZI TOWN SHIP 4031
5) Existing Licence Holder: NOT APPLICABLE ID NO. NOT APPLICABLE	6) Existing Licence Holder Address: NOT APPLICABLE
7) Type of application: NEW OPERATING LICENCE	8) Operating Licence Number: LKNKZN018787
9) Vehicle Type: MINIBUS TAXI	10) 1 X 9-16 (SEATED) + 0 (STANDING)
11) Region: NINGIZMU 2	
12.1	2206QB21004R00049765 - UMLAZI SECTION Z TO DURBAN METRO FROM Z RANK, JOIN SPINAL ROAD, TURN RIGHT INTO SIMELNANE ROAD, TURN RIGHT INTO DINIZULU GROVE, TURN RIGHT INTO BHUBESI PLACE AA, TURN RIGHT INTO NGWENYA GROVE, TURN RIGHT INTO BOYI SIMELANE AVENUE, LEFT INTO MUGABE ROAD, LEFT INTO SOUTH SPINAL ROAD AND PROCEED AS PER ROUTE 5.
12.2	2206QB21004R00049766 - UMLAZI SECTION Z TO DURBAN METRO FROM Z RANK, JOIN SOUTH SPINAL ROAD, TURN RIGHT INTO CHICAGO CRESCENT AA AND RETURN RIGHT INTO SOUTH SPINAL ROAD TO CC SECTION, SOUTH SPINAL ROAD, TURN INTO BHAMBATHA STREET, TURN INTO SHAKA CIRCLE (BB), TURN RIGHT INTO BHAMBATHA STREET, TURN LEFT INTO JEQUE LN, TURN RIGHT INTO MAFUKUZELA STREET, TURN LEFT INTO MSQHOBOZA CRESCENT, TURN LEFT INTO MNYANDU ROAD, TURN RIGHT INTO NANDI ROAD, LEFT INTO MAFUKUZELA STREET, RIGHT INTO JEQUE LN, LEFT INTO SOUTH SPINAL ROAD AND PROCEED AND PROCEED AS PER ROUTE 5.
12.3	2206QB21004R00049767 - UMLAZI SECTION Z TO DURBAN METRO FROM Z RANK JOIN ROAD 2403 TO PHASE 4.5.6.7.8, LEFT INTO ROAD 2456 INTO ROAD 2474 AND RETURN ALONG ROAD 2456, RIGHT INTO ROAD 2403, RIGHT INTO 107159, RIGHT INTO SOUTH SPINAL ROAD, TURN INTO (MR60), UMBUMBULU ROAD TO Y SECTION PHILANI AREA AND RETURN, TURN LEFT INTO MR60, RIGHT INTO ROAD 2103 U SECTION, TURN LEFT INTO ROAD 2108, RIGHT INTO MAYIBUYE DRIVE, TURN LEFT INTO GUM TREE CRESCENT, JOIN MAYIBUYE DRIVE AND PROCEED AS PER ROUTE 5.
12.4	2206QB21004R00049768 - UMLAZI SECTION Z TO DURBAN METRO FROM Z RANK JOIN MKHIWANE STREET, LEFT INTO MAYIBUYE DRIVE, TURN RIGHT INTO ROAD1603, TURN RIGHT INTO UMDLEBE ROAD, RIGHT INTO BANANA ROAD, LEFT JOIN UMDLEBE ROAD, RIGHT INTO ROAD 1603 INTO ROAD 1703, 1702, UNIT 17, TURN RIGHT, JOIN MANGOSUTHU HIGHWAY AND PROCEED AS PER ROUTE 5.
12.5	2206QB21004R00049769 - UMLAZI SECTION Z TO DURBAN METRO 5.1. FROM Z RANK, JOIN SOUTH SPINAL ROAD, LEFT INTO ROAD 2631 INTO KING SENZANGAKHONA CLOSE AND RETURN RIGHT INTO SOUTH SPINAL ROAD, TURN RIGHT INTO ROAD 2403, INTO MAYIBUYE STREET, TURN LEFT INTO PHAMBILI ROAD, P SECTION, TURN RIGHT INTO MAYIBUYE DRIVE, TURN LEFT INTO ROAD 421 AND JOIN MANGOSUTHU HIGHWAY, V ROBOT, PASS EZIMBUZINI, PASS MSHIYENI HOSPITAL, PASS REUNION, JOIN M4, JOIN M4 FREEWAY TO DURBAN INTO WEST STREET TO POINT ROAD, TURN LEFT INTO FIELD STREET, TURN LEFT INTO PINE STREET, ALONG KINGSGATE TO MARKET, TO RANK101/50 AND RETURN ALONG THE SAME ROUTE IN REVERSE. 5.2. FROM Z RANK JOIN MKHIWANE STREET, LEFT INTO MAYIBUYE DRIVE, TURN RIGHT INTO ROAD1603, INTOEPHRAIM MDALA INTO MAPHUMULO ROAD, RIGHT INTO MANGOSUTHU HIGHWAY TO SOUTH COAST ROAD PASS WEMA, MOBENI, CLAIRWOOD, LEFT INTO EDWIN SWALES VCDRIVE RIGHT INTO SARNIA ROAD, INTO UMBILO ROAD, RIGHT INTO BEREA ROAD, LEFT INTO WARWICK AVENUE, RIGHT INTO ALICE STREET, RIGHT INTO MARKET ROAD AND PROCEED TO MARKET RANK 101/50, AND RETURN. 5.3. FROM MANGOSUTHU HIGHWAY, RIGHT INTO ROAD NO12 AND PROCEED TURNING LEFT INTO EZIMBUZINI TAXI RANK OR PROCEED JOINING OLD SOUTH COAST ROAD, RIGHT INTO SOUTH COAST ROAD, PROCEED TO JOIN M4 INKOSI ALBERT LUTHULI FREEWAY AND PROCEED TO RANK101/50. 5.4. FROM MANGOSUTHU HIGHWAY TURN LEFT INTO OFF RAMP "TO MSHIYENI HOSPITAL AND TURNING LEFT INTO AN ONRAMP TO MANGOSUTHU HIGHWAY INTO SOUTH COAST ROAD AND PROCEED TO THE M4 (INKOSI ALBERT LUTHULI FREEWAY). LEFT INTO MOORE ROAD OFF RAMP INTO WARWICK AVENUE, RIGHT INTO ALICE STREET, RIGHT INTO MARKET ROAD AND PROCEED TO RANK101/50 ON MARKET ROAD. ALTERNATIVE 5.5. FROM M4 RIGHT INTO WEST STREET INTO POINT ROAD, RIGHT INTO BAY TERRACE, RIGHT INTO STANGER STREET, LEFT INTO ORDNANCE ROAD, INTO LEOPARD STREET, INTO WARWICK AVENUE, RIGHT INTO ALICE STREET, RIGHT INTO MARKET ROAD AND PROCEED TO RANK101/50 ON MARKET ROAD AND RETURN SUBSTANTIALLY ALONG THE SAME ROUTE IN REVERSE. 5.6. FROM M4 LEFT INTO MOORE ROAD OFF RAMP INTO WARWICK AVENUE, RIGHT INTO ALICE STREET, RIGHT INTO GREYSTREET, RIGHT INTO QUEEN STREET AND PROCEED TO RANK ON QUEEN OUTSIDE THE CATHEDRAL, RANK101 AND RETURN SUBSTANTIALLY ALONG THE SAME ROUTE IN REVERSE.



transport

Department:
Transport
Province of KwaZulu-Natal

GAZETTE

LGKZNG46-2022-MAR

REGION: ALL

1) Application Number: APP0137637	2) Gazette Number: LGKZNG46-2022-MAR
3) Applicant: BJ MTSHALI ID NO. 5909105767088 Association: MAPHUMULO TAXI OWNERS ASSOCIATION	4) Applicant Address: PO BOX 266 MAPHUMULO 4470
5) Existing Licence Holder: NOT APPLICABLE ID NO. NOT APPLICABLE	6) Existing Licence Holder Address: NOT APPLICABLE
7) Type of application: NEW OPERATING LICENCE	8) Operating Licence Number: NOTAVAILABLE
9) Vehicle Type: MINIBUS	10) 1 X 15 (SEATED) + 0 (STANDING)
11) Region: ILEMBE	
12.1	KZPRERC2804478 - MAPHUMULO TO STANGER FROM MAPHUMULO TAXI RANK ALONG D893 AND PROCEED WITH D893 TURN LEFT TO JOIN R74 TO GREYTOWN, TURN LEFT TO D879, PROCEED TO THULIMI PRIMARY TO LOAD AND OFFLOAD PASSENGERS, PROCEED TO NYONEBOVU AND TURN BACK USING D879 PICK AND DROP AT THULIMI STORE, PROCEED AND TURN RIGHT TO JOIN R74, TURN RIGHT TO SILVERSTREAM STORE TO PICK AND DROP PASSENGERS AND TURN BACK TO R74, PROCEED AND TURN RIGHT D1541 (KWAMXHOSA) PICK AND DROP AT PHEZUKOMKHONO SCHOOL AND BACK WITH D1541 CROSS R74 AND JOIN D1527, PROCEED AND PICK AND DROP AT MENYEZWAYO SCHOOL, PROCEED TO PICK AND DROP AT IMPANGELE SCHOOL AND TURN BACK USING D1527 THEN TURN RIGHT AT KWA MXHOSA TO JOIN R74, PROCEED AND TURN LEFT TO D1540, PROCEED AND PICK AND DROP AT EMTHOMBENI SCHOOL, PROCEED TO NHLOKOZI HIGH SCHOOL TO PICK AND DROP AND RETURN WITH D1540 AND TURN LEFT TO R74, PROCEED TURN RIGHT TO PICK UP AND DROP AT EHLWANI AND RETURN USING D1540 AND TURN RIGHT TO JOIN R74, PROCEED AND TURN RIGHT TO D1528, PROCEED AND TURN BACK AT OCHENI PRIMARY SCHOOL PICK AND DROP AND RETURN BACK USING D1528 AND TURN LEFT TO PICK AND DROP AT VUMA SCHOOL AND RETURN BACK TO JOIN D1528 AND TURN RIGHT TO R74, PROCEED AND TURN LEFT TO JOIN D881 TO MPHISE PICK AND DROP ALONG THE ROUTE, CROSS MPHISE RIVER, PROCEED AND TURN RIGHT AND TURN NEXT TO MPHISE SCHOOL/MPHISE CLINIC TURN BACK AND TURN LEFT TO JOIN D881 PICK UP AT SIHLUSHWANENI STORE, PICK UP KWAMLAMBO STORE, PROCEED WITH D881 AND CROSS R74 TO KWANOMBOKOJWANE TO PICK UP AND TURN BACK, THEN TURN RIGHT TO JOIN R74, PROCEED AND TURN RIGHT TO PICK UP AT UMPHUMULO HOSPITAL PICK AND DROP AND PROCEED TURN RIGHT TO JOIN R74, PROCEED AND TURN LEFT TO D1536 PICK AND DROP AT SIKHONANGENKOSI STORE, PROCEED AND PICK AND DROP KWATHUSI STORE TURN BACK AND RETURN WITH D1536, PROCEED AND TURN LEFT TO JOIN R74, PROCEED AND TURN RIGHT TO JOIN D893 TO MAPHUMULO TAXI RANK TO PICK AND DROP, TURN BACK JOIN D893, TURN RIGHT OR LEFT PROCEED AND TURN RIGHT TO JOIN R74, PROCEED AND TURN TO JOIN KING SHAKA, TURN LEFT TO GLEDOW MILL ROAD AND RIGHT TO BALCOMB STREET AND TURN RIGHT TO STANGER TAXI RANK TO DROP AND PICK PASSENGERS AND RETURN TO MAPHUMULO.
12.2	KZPRERC2804527 - MAPHUMULO TO STANGER MAPHUMULO TAXI RANK ALONG TURN LEFT TO D883, THEN TURN RIGHT TO P711, PROCEED AND TURN RIGHT TO D1527, PROCEED PICK AND DROP AT SIPHAMANDLA SCHOOL, PROCEED TO PICK AND DROP AT HLIMBITHWA SCHOOL AND TURN BACK USING D527, PROCEED AND TURN LEFT TO JOIN P711, PROCEED AND TURN LEFT TO JOIN D893, TURN RIGHT TO PICK AND DROP AT MAPHUMULO TAXI RANK, TURN BACK AND TURN LEFT OR RIGHT WITH D893, PROCEED AND TURN RIGHT TO JOIN R74, PROCEED AND TURN TO JOIN KING SHAKA TURN LEFT TO GLEDOW MILL ROAD AND RIGHT TO BALCOMB STREET AND TURN RIGHT TO STANGER TAXI RANK TO DROP AND PICK PASSENGERS AND RETURN TO MAPHUMULO.
12.3	KZPRERC2804576 - MAPHUMULO TO STANGER MAPHUMULO TAXI RANK TURN LEFT, PROCEED WITH D893 AND TURN RIGHT TO JOIN P711, PROCEED AND TURN RIGHT TO JOIN P549, PROCEED TO SITHUNDU SCHOOL TO PICK AND DROP AND TURN BACK USING THE SAME ROAD AND TURN LEFT D1632, PROCEED AND PICK AND DROP PASSENGERS AND TURN BACK USING THE SAME ROAD, TURN LEFT TO P549 AND TURN RIGHT TO JOIN P711, PROCEED TO PICK PASSENGERS AT DLAKATHI ALONG P711, TURN BACK AND PROCEED THEN TURN LEFT TO D893, PROCEED AND TURN LEFT TO R74, PROCEED AND TURN TO JOIN KING SHAKA, TURN LEFT TO GLEDOW MILL ROAD AND RIGHT TO BALCOMB STREET AND TURN RIGHT TO STANGER TAXI RANK TO DROP AND PICK PASSENGERS AND RETURN TO MAPHUMULO.
12.4	KZPRERC2804625 - MAPHUMULO TO STANGER FROM MAPHUMULO TAXI RANK ALONG D893 AND PROCEED WITH D893, TURN LEFT TO JOIN R74 TO GREYTOWN PASS KRANSKOP INTERSECTION, PROCEED AND TURN LEFT AND TURN RIGHT, PROCEED TO MATIMATOLLO AND PICK UP AT BUSANE HIGH SCHOOL, PROCEED PASS MATIMATOLLO PRIMARY, PROCEED WITH P549 (MATIMATOLLO ROAD) VIKINDLALA VILLAGE PICK UP AT SITHUNDU, PROCEED AND TURN RIGHT THE P711, TURN RIGHT CROSS MVOTI RIVER, PICK UP ON D890 ZAMANTUNGWA TRADING STORE, HLALAKAHLE SCHOOL ZAKHELE, TURN LEFT TO ESIDUMBINI SCHOOL PICK AND DROP AND TURN BACK PROCEED AND TURN RIGHT TO JOIN D890, PROCEED AND TURN RIGHT AND PICK UP AT MVOZANE SCHOOL THEN BACK AND PROCEED ON THE ROAD AND TURN RIGHT JOIN D1530, PROCEED AND TURN RIGHT TO JOIN D1531, PROCEED AND TURN RIGHT USING D1531 TO PICK AND DROP AT MUSHANE, PROCEED AND TURN LEFT TO JOIN P711, PICK AND DROP AT MTHANDENI, PROCEED AND PICK UP AT KWA GANI, PROCEED WITH P711 PASS GLENDALE DISTILLERY AND TURN LEFT TO JOIN P104, PROCEED AND PICK AND DROP AT MKHAMBENI AND PROCEED AND TURN RIGHT TO R74 AND PROCEED AND TURN TO JOIN KING SHAKA, TURN LEFT TO GLEDOW MILL ROAD AND RIGHT TO BALCOMB STREET AND TURN RIGHT TO STANGER TAXI RANK TO DROP AND PICK PASSENGERS AND RETURN TO MAPHUMULO.
12.5	KZPRERC2804674 - MAPHUMULO TO STANGER MAPHUMULO TAXI RANK TURN LEFT TO D883, THEN TURN RIGHT TO JOIN P711, TURN RIGHT BEFORE WOZA PRIMARY, PICK AND DROP AT SIPHAMANDLA PRIMARY SCHOOL, TURN BACK ON THE SAME ROUTE TO MAPHUMULO TAXI RANK ALONG D893 PICK AND DROP AND PROCEED WITH D893 AND TURN RIGHT TO R74 PROCEED AND TURN TO JOIN KING SHAKA, TURN LEFT TO GLEDOW MILL ROAD AND RIGHT TO BALCOMB STREET AND TURN RIGHT TO STANGER TAXI RANK TO DROP AND PICK PASSENGERS AND RETURN TO MAPHUMULO.
12.6	KZPRERC2804723 - MAPHUMULO TO STANGER MAPHUMULO TAXI RANK TURN LEFT TO JOIN D893, TURN RIGHT TO SABUYAZE SECONDARY SCHOOL TO PICK AND DROP AND TURN BACK TO MAPHUMULO TAXI RANK USING THE SAME ROUTE ALONG D893, PICK AND DROP AND PROCEED WITH D893 AND TURN RIGHT TO R74 PROCEED AND TURN TO JOIN KING SHAKA, TURN LEFT TO GLEDOW MILL ROAD AND RIGHT TO BALCOMB STREET AND TURN RIGHT TO STANGER TAXI RANK TO DROP AND PICK PASSENGERS AND RETURN TO MAPHUMULO.
12.7	KZPRERC2804772 - MAPHUMULO TO STANGER MAPHUMULO TAXI RANK TURN LEFT TO JOIN D893, PROCEED AND TURN RIGHT TO R74, TURN LEFT TO D1533 PROCEED AND TURN LEFT TO D1534 PICK AND DROP, PROCEED AND JOIN D1537 PICK UP AND DROP, PROCEED AND TURN RIGHT TO JOIN D1533, PROCEED TO PICK AND DROP AT MABHOBHANE STORE, PROCEED AND TURN RIGHT TO JOIN D1537, PROCEED AND TURN RIGHT, THEN PICK AND DROP AT NSUNGWINI SCHOOL AND TURN BACK USING THE SAME ROAD PICK AND DROP AT MAQUMBI PRIMARY SCHOOL, PROCEED AND TURN RIGHT TO JOIN R74, PROCEED TURN RIGHT TO JOIN D1531, PROCEED AND PICK AND DROP AT SAKHUMUZI PRIMARY AND TURN BACK USING D1531 AND TURN LEFT TO R74, PROCEED AND TURN TO JOIN KING SHAKA, TURN LEFT TO GLEDOW MILL ROAD AND RIGHT TO BALCOMB STREET AND TURN RIGHT TO STANGER TAXI RANK TO DROP AND PICK PASSENGERS AND RETURN TO MAPHUMULO.



transport

Department:
Transport
Province of KwaZulu-Natal

GAZETTE

LGKZNG46-2022-MAR

REGION: ALL

1) Application Number: APP0137646	2) Gazette Number: LGKZNG46-2022-MAR
3) Applicant: MT HLONGWA ID NO. 5904235448089 Association: MAPHUMULO TAXI OWNERS ASSOCIATION	4) Applicant Address: PO BOX 387 MAPHUMULO 4470
5) Existing Licence Holder: NOT APPLICABLE ID NO. NOT APPLICABLE	6) Existing Licence Holder Address: NOT APPLICABLE
7) Type of application: NEW OPERATING LICENCE	8) Operating Licence Number: NOTAVAILABLE
9) Vehicle Type: MINIBUS	10) 1 X 15 (SEATED) + 0 (STANDING)
11) Region: ILEMBE	
12.1	KZPRERC2804478 - MAPHUMULO TO STANGER FROM MAPHUMULO TAXI RANK ALONG D893 AND PROCEED WITH D893 TURN LEFT TO JOIN R74 TO GREYTOWN, TURN LEFT TO D879, PROCEED TO THULIMI PRIMARY TO LOAD AND OFFLOAD PASSENGERS, PROCEED TO NYONEBOVU AND TURN BACK USING D879 PICK AND DROP AT THULIMI STORE, PROCEED AND TURN RIGHT TO JOIN R74, TURN RIGHT TO SILVERSTREAM STORE TO PICK AND DROP PASSENGERS AND TURN BACK TO R74, PROCEED AND TURN RIGHT D1541 (KWAMXHOSA) PICK AND DROP AT PHEZUKOMKHONO SCHOOL AND BACK WITH D1541 CROSS R74 AND JOIN D1527, PROCEED AND PICK AND DROP AT MENYEZWAYO SCHOOL, PROCEED TO PICK AND DROP AT IMPANGELE SCHOOL AND TURN BACK USING D1527 THEN TURN RIGHT AT KWA MXHOSA TO JOIN R74, PROCEED AND TURN LEFT TO D1540, PROCEED AND PICK AND DROP AT EMTHOMBENI SCHOOL, PROCEED TO NHLOKOZI HIGH SCHOOL TO PICK AND DROP AND RETURN WITH D1540 AND TURN LEFT TO R74, PROCEED TURN RIGHT TO PICK UP AND DROP AT EHLWANI AND RETURN USING D1540 AND TURN RIGHT TO JOIN R74, PROCEED AND TURN LEFT TO JOIN D881 TO MPHISE PICK AND DROP ALONG THE ROUTE, CROSS MPHISE RIVER, PROCEED AND TURN RIGHT AND TURN NEXT TO MPHISE SCHOOL/MPHISE CLINIC TURN BACK AND TURN LEFT TO JOIN D881 PICK UP AT SIHLUSHWANENI STORE, PICK UP KWAMLAMBO STORE, PROCEED WITH D881 AND CROSS R74 TO KWANOMBOKOJWANE TO PICK UP AND TURN BACK, THEN TURN RIGHT TO JOIN R74, PROCEED AND TURN RIGHT TO PICK UP AT UMPHUMULO HOSPITAL PICK AND DROP AND PROCEED TURN RIGHT TO JOIN R74, PROCEED AND TURN LEFT TO D1536 PICK AND DROP AT SIKHONANGENKOSI STORE, PROCEED AND PICK AND DROP KWATHUSI STORE TURN BACK AND RETURN WITH D1536, PROCEED AND TURN LEFT TO JOIN R74, PROCEED AND TURN RIGHT TO JOIN D893 TO MAPHUMULO TAXI RANK TO PICK AND DROP, TURN BACK JOIN D893, TURN RIGHT OR LEFT PROCEED AND TURN RIGHT TO JOIN R74, PROCEED AND TURN TO JOIN KING SHAKA, TURN LEFT TO GLEDOW MILL ROAD AND RIGHT TO BALCOMB STREET AND TURN RIGHT TO STANGER TAXI RANK TO DROP AND PICK PASSENGERS AND RETURN TO MAPHUMULO.
12.2	KZPRERC2804527 - MAPHUMULO TO STANGER MAPHUMULO TAXI RANK ALONG TURN LEFT TO D883, THEN TURN RIGHT TO P711, PROCEED AND TURN RIGHT TO D1527, PROCEED PICK AND DROP AT SIPHAMANDLA SCHOOL, PROCEED TO PICK AND DROP AT HLIMBITHWA SCHOOL AND TURN BACK USING D527, PROCEED AND TURN LEFT TO JOIN P711, PROCEED AND TURN LEFT TO JOIN D893, TURN RIGHT TO PICK AND DROP AT MAPHUMULO TAXI RANK, TURN BACK AND TURN LEFT OR RIGHT WITH D893, PROCEED AND TURN RIGHT TO JOIN R74, PROCEED AND TURN TO JOIN KING SHAKA TURN LEFT TO GLEDOW MILL ROAD AND RIGHT TO BALCOMB STREET AND TURN RIGHT TO STANGER TAXI RANK TO DROP AND PICK PASSENGERS AND RETURN TO MAPHUMULO.
12.3	KZPRERC2804576 - MAPHUMULO TO STANGER MAPHUMULO TAXI RANK TURN LEFT, PROCEED WITH D893 AND TURN RIGHT TO JOIN P711, PROCEED AND TURN RIGHT TO JOIN P549, PROCEED TO SITHUNDU SCHOOL TO PICK AND DROP AND TURN BACK USING THE SAME ROAD AND TURN LEFT D1632, PROCEED AND PICK AND DROP PASSENGERS AND TURN BACK USING THE SAME ROAD, TURN LEFT TO P549 AND TURN RIGHT TO JOIN P711, PROCEED TO PICK PASSENGERS AT DLAKATHI ALONG P711, TURN BACK AND PROCEED THEN TURN LEFT TO D893, PROCEED AND TURN LEFT TO R74, PROCEED AND TURN TO JOIN KING SHAKA, TURN LEFT TO GLEDOW MILL ROAD AND RIGHT TO BALCOMB STREET AND TURN RIGHT TO STANGER TAXI RANK TO DROP AND PICK PASSENGERS AND RETURN TO MAPHUMULO.
12.4	KZPRERC2804625 - MAPHUMULO TO STANGER FROM MAPHUMULO TAXI RANK ALONG D893 AND PROCEED WITH D893, TURN LEFT TO JOIN R74 TO GREYTOWN PASS KRANSKOP INTERSECTION, PROCEED AND TURN LEFT AND TURN RIGHT, PROCEED TO MATIMATOLE AND PICK UP AT BUSANE HIGH SCHOOL, PROCEED PASS MATIMATOLE PRIMARY, PROCEED WITH P549 (MATIMATOLE ROAD) VIKINDLALA VILLAGE PICK UP AT SITHUNDU, PROCEED AND TURN RIGHT THE P711, TURN RIGHT CROSS MVOTI RIVER, PICK UP ON D980 ZAMANTUNGWA TRADING STORE, HLALAKAHLE SCHOOL ZAKHELE, TURN LEFT TO ESIDUMBINI SCHOOL PICK AND DROP AND TURN BACK PROCEED AND TURN RIGHT TO JOIN D890, PROCEED AND TURN RIGHT AND PICK UP AT MVOZANE SCHOOL THEN BACK AND PROCEED ON THE ROAD AND TURN RIGHT JOIN D1530, PROCEED AND TURN RIGHT TO JOIN D1531, PROCEED AND TURN RIGHT USING D1531 TO PICK AND DROP AT MUSHANE, PROCEED AND TURN LEFT TO JOIN P711, PICK AND DROP AT MTHANDENI, PROCEED AND PICK UP AT KWA GANI, PROCEED WITH P711 PASS GLENDALE DISTILLERY AND TURN LEFT TO JOIN P104, PROCEED AND PICK AND DROP AT MKHAMBENI AND PROCEED AND TURN RIGHT TO R74 AND PROCEED AND TURN TO JOIN KING SHAKA, TURN LEFT TO GLEDOW MILL ROAD AND RIGHT TO BALCOMB STREET AND TURN RIGHT TO STANGER TAXI RANK TO DROP AND PICK PASSENGERS AND RETURN TO MAPHUMULO.
12.5	KZPRERC2804674 - MAPHUMULO TO STANGER MAPHUMULO TAXI RANK TURN LEFT TO D883, THEN TURN RIGHT TO JOIN P711, TURN RIGHT BEFORE WOZA PRIMARY, PICK AND DROP AT SIPHAMANDLA PRIMARY SCHOOL, TURN BACK ON THE SAME ROUTE TO MAPHUMULO TAXI RANK ALONG D893 PICK AND DROP AND PROCEED WITH D893 AND TURN RIGHT TO R74 PROCEED AND TURN TO JOIN KING SHAKA, TURN LEFT TO GLEDOW MILL ROAD AND RIGHT TO BALCOMB STREET AND TURN RIGHT TO STANGER TAXI RANK TO DROP AND PICK PASSENGERS AND RETURN TO MAPHUMULO.
12.6	KZPRERC2804723 - MAPHUMULO TO STANGER MAPHUMULO TAXI RANK TURN LEFT TO JOIN D893, TURN RIGHT TO SABUYAZE SECONDARY SCHOOL TO PICK AND DROP AND TURN BACK TO MAPHUMULO TAXI RANK USING THE SAME ROUTE ALONG D893, PICK AND DROP AND PROCEED WITH D893 AND TURN RIGHT TO R74 PROCEED AND TURN TO JOIN KING SHAKA, TURN LEFT TO GLEDOW MILL ROAD AND RIGHT TO BALCOMB STREET AND TURN RIGHT TO STANGER TAXI RANK TO DROP AND PICK PASSENGERS AND RETURN TO MAPHUMULO.
12.7	KZPRERC2804772 - MAPHUMULO TO STANGER MAPHUMULO TAXI RANK TURN LEFT TO JOIN D893, PROCEED AND TURN RIGHT TO R74, TURN LEFT TO D1533 PROCEED AND TURN LEFT TO D1534 PICK AND DROP, PROCEED AND JOIN D1537 PICK UP AND DROP, PROCEED AND TURN RIGHT TO JOIN D1533, PROCEED TO PICK AND DROP AT MABHOBHANE STORE, PROCEED AND TURN RIGHT TO JOIN D1537, PROCEED AND TURN RIGHT, THEN PICK AND DROP AT NSUNGWINI SCHOOL AND TURN BACK USING THE SAME ROAD PICK AND DROP AT MAQUMBI PRIMARY SCHOOL, PROCEED AND TURN RIGHT TO JOIN R74, PROCEED TURN RIGHT TO JOIN D1531, PROCEED AND PICK AND DROP AT SAKHUMUZI PRIMARY AND TURN BACK USING D1531 AND TURN LEFT TO R74, PROCEED AND TURN TO JOIN KING SHAKA, TURN LEFT TO GLEDOW MILL ROAD AND RIGHT TO BALCOMB STREET AND TURN RIGHT TO STANGER TAXI RANK TO DROP AND PICK PASSENGERS AND RETURN TO MAPHUMULO.



transport

Department:
Transport
Province of KwaZulu-Natal

GAZETTE

LGKZNG46-2022-MAR

REGION: ALL

1) Application Number: APP0137057	2) Gazette Number: LGKZNG46-2022-MAR
3) Applicant: W NAICKER ID NO. 9601085143085 Association: SYDENHAM TAXI OWNERS ASSOCIATION	4) Applicant Address: 29 PASTORAL ROAD ASHERVILLE DURBAN 4091
5) Existing Licence Holder: BM RAYNER ID NO. 8403075053080	6) Existing Licence Holder Address: 25 SWORDFISH ROAD NEULANDS EAST 4037
7) Type of application: NORMAL TRANSFER	8) Operating Licence Number: LGKZN1303000389
9) Vehicle Type: MINIBUS	10) 1 X 13 (SEATED) + 0 (STANDING)
11) Region: DURBAN CENTRAL	
12.1	21004R21004R00047765 - SYDENHAM TO DURBAN DURBAN TO SYDENHAM AND RETURN. FROM APPROVED TAXI RANK 53A ON SOLDIERS WAY, ALONG SOLDIERS WAY, RIGHT INTO PINE STREET, RIGHT INTO RUSSEL STREET, LEFT INTO LEOPOLD STREET, INTO MARKET ROAD, RIGHT INTO SMITH STREET, RIGHT INTO WARWICK AVENUE, LEFT INTO CONNONGATE ROAD, INTO WESTERN FREEWAY (N3), WESTBOUND, ALONG N3, LEFT INTO BRICKFIELD ROAD OFF-RAMP, INTO GARTH ROAD, ALONG GARTH ROAD PASSING JESUS DOME CHRISTIAN CENTRE, TURNING RIGHT INTO WATERFALL ROAD, PROCEED STRAIGHT INTO RANGLES ROAD, TURNING RIGHT INTO STANLEY COPLEY DRIVE, TURNING LEFT INTO ALPINE ROAD, PROCEED ALONG ALPINE INTO INTERSITE AVENUE, THEN LEFT INTO ILALA ROAD, INTO SUPPLY ROAD LEFT INTO ELECTRON ROAD, INTO ROYAL PALM, RIGHT INTO INTERSITE AVENUE, INTO ALPINE ROAD PROCEED ALONG ALPINE TURNING RIGHT INTO STANLEY COPLEY DRIVE, TO THE END POINT ON STANLEY COPLEY DRIVE, NEAR KING GEORGE HOSPITAL'S MAIN GATE, FROM THE STARTING POINT ON STANLEY COPLEY DRIVE, OUTSIDE KING GEORGE HOSPITAL, PROCEED STRAIGHT INTO RIPON ROAD, TURN LEFT INTO ABREY ROAD, INTO SPARKS ROAD, TURNING RIGHT INTO RANGLES ROAD, LEFT ALONG RANGLES ROAD INTO WESTERN FREEWAY (N3), EASTBOUND, ALONG THE N3, INTO OLD DUTCH ROAD INTO ALICE STREET, RIGHT INTO GREY STREET, TURNING LEFT INTO COMMERCIAL ROAD, LEFT INTO FIELD STREET, RIGHT INTO PRINCE EDWARD STREET, RIGHT INTO SOLDIERS WAY AND PROCEED TO THE END POINT ON SOLDIERS WAY, RANK 53A. NB: PASSENGERS TO BE PICKED UP AND DROPPED OFF AT THE TAXI STOPS PROVIDED AND AUTHORISED BY THE MUNICIPALITY. RESTRICTED FROM PICKING UP PASSENGERS ALONG THE INNER CIRCLE ROUTE.
12.2	21004R21004R00047767 - FROM DURBAN TO SYDENHAM AND RETURN. FROM APPROVED TAXI RANK 53A ON SOLDIERS WAY, ALONG SOLDIERS WAY, RIGHT INTO PINE STREET, RIGHT INTO RUSSEL STREET, LEFT INTO LEOPOLD STREET, INTO MARKET ROAD, RIGHT INTO SMITH STREET, RIGHT INTO WARWICK AVENUE, LEFT INTO CONNONGATE ROAD, INTO WESTERN FREEWAY (N3), WESTBOUND, ALONG N3, LEFT INTO AN OFF-RAMP TO BRICKFIELD ROAD, ALONG BRICKFIELD ROAD INTO ALPINE ROAD, (OUTBOUND JOURNEY: TURN LEFT STANLEY COPLEY DRIVE AND PROCEED TO RANK OUTSIDE KING GEORGE V HOSPITAL, INBOUND JOURNEY: FROM RANK OUTSIDE KING GEORGE V HOSPITAL ALONG STANLEY COPLEY DRIVE, TURN RIGHT INTO BRICKFIELD), TURNING RIGHT INTO RANGLES ROAD, LEFT INTO AN OFF-RAMP TO THE WESTERN FREEWAY (N3), EASTBOUND, ALONG THE N3 INTO OLD DUTCH ROAD INTO ALICE STREET, TURNING RIGHT INTO SOLDIERS WAY AND PROCEED TO THE END POINT ON SOLDIERS WAY, RANK 53A. ALTERNATIVELY: PROCEED WITH ALPINE ROAD, TURN LEFT INTO FOXGLOVE PLACE, LEFT INTO MUSCARI ROAD, LEFT INTO NERINA ROAD AND RIGHT INTO STANLEY COPLEY DRIVE TO THE RANK OUTSIDE KING GEORGE V HOSPITAL AND RETURN. NB: PASSENGERS TO BE PICKED UP AND DROPPED OFF AT THE TAXI STOPS PROVIDED AND AUTHORISED BY THE MUNICIPALITY. RESTRICTED FROM PICKING UP PASSENGERS ALONG THE INNER CIRCLE ROUTE.
12.3	21004R21004R00047769 - DURBAN TO SYDENHAM FROM DURBAN TO SYDENHAM AND RETURN. FROM TAXI RANK 53A ON SOLDIERS WAY, ALONG SOLDIERS WAY, RIGHT INTO PINE STREET, RIGHT INTO RUSSELL STREET, LEFT INTO LEOPOLD STREET, INTO MARKET ROAD, RIGHT INTO SMITH STREET, RIGHT INTO WARWICK AVENUE, LEFT INTO CONNONGATE ROAD, INTO THE WESTERN FREEWAY (N3), WESTBOUND, ALONG N3, LEFT INTO AN OFF-RAMP TO BRICKFIELD ROAD, ALONG BRICKFIELD ROAD, INTO ALPINE ROAD, LEFT INTO FOXGLOVE PLACE, TURNING AROUND GOING UP DAHLIA ROAD, TURNING RIGHT INTO MUSCARI ROAD, LEFT INTO NERINA ROAD, LEFT INTO STANLEY COPLEY DRIVE, LEFT INTO LUPIN ROAD AROUND THE TRAFFIC CIRCLE, INTO TULIP ROAD, AROUND THE CIRCLE INTO CROCUS ROAD, INTO DAHLIA ROAD, TURNING RIGHT INTO LARKSPUR ROAD, THEN TURNING LEFT INTO ALPINE ROAD, PROCEED ALONG ALPINE ROAD INTO INTERSITE AVENUE, THEN LEFT INTO ILALA ROAD, INTO SUPPLY ROAD, LEFT INTO ELECTRON ROAD, INTO ROYAL PALM, RIGHT INTO INTERSITE AVENUE, INTO ALPINE ROAD PROCEED INTO BRICKFIELD ROAD, TURNING RIGHT INTO RANGLES ROAD, LEFT INTO AN OFF-RAMP TO THE WESTERN FREEWAY (N3), EASTBOUND, ALONG THE N3, TURNING RIGHT INTO BROAD STREET, THEN LEFT INTO WEST STREET, LEFT INTO ALWAL STREET, LEFT INTO ORDINANCE ROAD, LEFT INTO SOLDIERS WAY AND PROCEED TO THE END POINT ON SOLDIERS WAY 53A. NB: PASSENGERS TO BE PICKED UP AND DROPPED OFF AT THE TAXI STOPS PROVIDED AND AUTHORISED BY THE MUNICIPALITY. RESTRICTED FROM PICKING UP PASSENGERS ALONG THE INNER CIRCLE ROUTE.

CONTINUES ON PAGE 386 OF BOOK 4

Printed by and obtainable from the Government Printer, Bosman Street, Private Bag X85, Pretoria, 0001.
Contact Centre Tel: 012-748 6200. eMail: info.egazette@gpw.gov.za
Publications: Tel: (012) 748 6053, 748 6061, 748 6065



KWAZULU-NATAL PROVINCE
KWAZULU-NATAL PROVINSIE
ISIFUNDAZWE sAKWAZULU-NATALI

Provincial Gazette • Provinsiale Koerant • Igazethi Yesifundazwe

(Registered at the post office as a newspaper) • (As 'n nuusblad by die poskantoor geregistreer)
(Irejistiwee njengephephandaba eposihhovisi)

Vol: 16

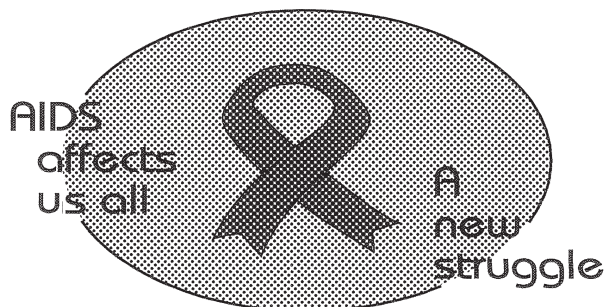
PIETERMARITZBURG

28 APRIL 2022
28 APRIL 2022

No: 2394

PART 4 OF 5

We all have the power to prevent AIDS



**AIDS
HELPLINE**

0800 012 322

DEPARTMENT OF HEALTH

Prevention is the cure

N.B. The Government Printing Works will not be held responsible for the quality of "Hard Copies" or "Electronic Files" submitted for publication purposes

ISSN 1994-4551



9 771994 455008

0 2 3 9 4





transport

Department:
Transport
Province of KwaZulu-Natal

GAZETTE

LGKZNG46-2022-MAR

REGION: ALL

1) Application Number: APP0137697	2) Gazette Number: LGKZNG46-2022-MAR
3) Applicant: DE MHLONGO ID NO. 6001105892089 Association: MAPHUMULO TAXI OWNERS ASSOCIATION	4) Applicant Address: 2525 GREENFIELD ROAD AVOCA HILLS DURBAN 4059
5) Existing Licence Holder: NOT APPLICABLE ID NO. NOT APPLICABLE	6) Existing Licence Holder Address: NOT APPLICABLE
7) Type of application: NEW OPERATING LICENCE	8) Operating Licence Number: NOTAVAILABLE
9) Vehicle Type: MINIBUS	10) 1 X 15 (SEATED) + 0 (STANDING)
11) Region: ILEMBE	
12.1	KZPRERC2804478 - MAPHUMULO TO STANGER FROM MAPHUMULO TAXI RANK ALONG D893 AND PROCEED WITH D893 TURN LEFT TO JOIN R74 TO GREYTOWN, TURN LEFT TO D379, PROCEED TO THULIMI PRIMARY TO LOAD AND OFFLOAD PASSENGERS, PROCEED TO NYONEBOVU AND TURN BACK USING D379 PICK AND DROP AT THULIMI STORE, PROCEED AND TURN RIGHT TO JOIN R74, TURN RIGHT TO SILVERSTREAM STORE TO PICK AND DROP PASSENGERS AND TURN BACK TO R74, PROCEED AND TURN RIGHT D1541 (KWAMXHOSA) PICK AND DROP AT PHEZUKOMKHONO SCHOOL AND BACK WITH D1541 CROSS R74 AND JOIN D1527, PROCEED AND PICK AND DROP AT MENYEZWAYO SCHOOL, PROCEED TO PICK AND DROP AT IMPANGELE SCHOOL AND TURN BACK USING D1527 THEN TURN RIGHT AT KWA MXHOSA TO JOIN R74, PROCEED AND TURN LEFT TO D1540, PROCEED AND PICK AND DROP AT EMTHOMBENI SCHOOL, PROCEED TO NHLOKOZI HIGH SCHOOL TO PICK AND DROP AND RETURN WITH D1540 AND TURN LEFT TO R74, PROCEED TURN RIGHT TO PICK UP AND DROP AT EHLWANI AND RETURN USING D1540 AND TURN RIGHT TO JOIN R74, PROCEED AND TURN RIGHT TO D1528, PROCEED AND TURN BACK AT OCHENI PRIMARY SCHOOL PICK AND DROP AND RETURN BACK USING D1528 AND TURN LEFT TO PICK AND DROP AT VUMA SCHOOL AND RETURN BACK TO JOIN D1528 AND TURN RIGHT TO R74, PROCEED AND TURN LEFT TO JOIN D881 TO MPHISE PICK AND DROP ALONG THE ROUTE, CROSS MPHISE RIVER, PROCEED AND TURN RIGHT AND TURN NEXT TO MPHISE SCHOOL/MPHISE CLINIC TURN BACK AND TURN LEFT TO JOIN D881 PICK UP AT SIHLUSHWANENI STORE, PICK UP KWAMLAMBO STORE, PROCEED WITH D881 AND CROSS R74 TO KWANOMBOKOJWANE TO PICK UP AND TURN BACK, THEN TURN RIGHT TO JOIN R74, PROCEED AND TURN RIGHT TO PICK UP AT UMPHUMULO HOSPITAL PICK AND DROP AND PROCEED TURN RIGHT TO JOIN R74, PROCEED AND TURN LEFT TO D1536 PICK AND DROP AT SIKHONANGENKOSI STORE, PROCEED AND PICK AND DROP KWATHUSI STORE TURN BACK AND RETURN WITH D1536, PROCEED AND TURN LEFT TO JOIN R74, PROCEED AND TURN RIGHT TO JOIN D893 TO MAPHUMULO TAXI RANK TO PICK AND DROP, TURN BACK JOIN D893, TURN RIGHT OR LEFT PROCEED AND TURN RIGHT TO JOIN R74, PROCEED AND TURN TO JOIN KING SHAKA, TURN LEFT TO GLEDOW MILL ROAD AND RIGHT TO BALCOMB STREET AND TURN RIGHT TO STANGER TAXI RANK TO DROP AND PICK PASSENGERS AND RETURN TO MAPHUMULO.
12.2	KZPRERC2804527 - MAPHUMULO TO STANGER MAPHUMULO TAXI RANK ALONG TURN LEFT TO D893, THEN TURN RIGHT TO P711, PROCEED AND TURN RIGHT TO D1527, PROCEED PICK AND DROP AT SIPHAMANDLA SCHOOL, PROCEED TO PICK AND DROP AT HLIMBITHWA SCHOOL AND TURN BACK USING D527, PROCEED AND TURN LEFT TO JOIN P711, PROCEED AND TURN LEFT TO JOIN D893, TURN RIGHT TO PICK AND DROP AT MAPHUMULO TAXI RANK, TURN BACK AND TURN LEFT OR RIGHT WITH D893, PROCEED AND TURN RIGHT TO JOIN R74, PROCEED AND TURN TO JOIN KING SHAKA TURN LEFT TO GLEDOW MILL ROAD AND RIGHT TO BALCOMB STREET AND TURN RIGHT TO STANGER TAXI RANK TO DROP AND PICK PASSENGERS AND RETURN TO MAPHUMULO.
12.3	KZPRERC2804576 - MAPHUMULO TO STANGER MAPHUMULO TAXI RANK TURN LEFT, PROCEED WITH D893 AND TURN RIGHT TO JOIN P711, PROCEED AND TURN RIGHT TO JOIN P549, PROCEED TO SITHUNDU SCHOOL TO PICK AND DROP AND TURN BACK USING THE SAME ROAD AND TURN LEFT D1632, PROCEED AND PICK AND DROP PASSENGERS AND TURN BACK USING THE SAME ROAD, TURN LEFT TO P549 AND TURN RIGHT TO JOIN P711, PROCEED TO PICK PASSENGERS AT DLAKATHI ALONG P711, TURN BACK AND PROCEED THEN TURN LEFT TO D893, PROCEED AND TURN LEFT TO R74, PROCEED AND TURN TO JOIN KING SHAKA, TURN LEFT TO GLEDOW MILL ROAD AND RIGHT TO BALCOMB STREET AND TURN RIGHT TO STANGER TAXI RANK TO DROP AND PICK PASSENGERS AND RETURN TO MAPHUMULO.
12.4	KZPRERC2804625 - MAPHUMULO TO STANGER FROM MAPHUMULO TAXI RANK ALONG D893 AND PROCEED WITH D893, TURN LEFT TO JOIN R74 TO GREYTOWN PASS KRANSKOP INTERSECTION, PROCEED AND TURN LEFT AND TURN RIGHT, PROCEED TO MATIMATOLO AND PICK UP AT BUSANE HIGH SCHOOL, PROCEED PASS MATIMATOLO PRIMARY, PROCEED WITH P549 (MATIMATOLO ROAD) VIKINDLALA VILLAGE PICK UP AT SITHUNDU, PROCEED AND TURN RIGHT THE P711, TURN RIGHT CROSS MVOTI RIVER, PICK UP ON D980 ZAMANTUNGWA TRADING STORE, HLALAKAHLE SCHOOL ZAKHELE, TURN LEFT TO ESIDUMBINI SCHOOL PICK AND DROP AND TURN BACK PROCEED AND TURN RIGHT TO JOIN D890, PROCEED AND TURN RIGHT AND PICK UP AT MVOZANE SCHOOL THEN BACK AND PROCEED ON THE ROAD AND TURN RIGHT JOIN D1530, PROCEED AND TURN RIGHT TO JOIN D1531, PROCEED AND TURN RIGHT USING D1531 TO PICK AND DROP AT MUSHANE, PROCEED AND TURN LEFT TO JOIN P711, PICK AND DROP AT MTHANDENI, PROCEED AND PICK UP AT KWA GANI, PROCEED WITH P711 PASS GLENDALE DISTILLERY AND TURN LEFT TO JOIN P104, PROCEED AND PICK AND DROP AT MKHAMBENI AND PROCEED AND TURN RIGHT TO R74 AND PROCEED AND TURN TO JOIN KING SHAKA, TURN LEFT TO GLEDOW MILL ROAD AND RIGHT TO BALCOMB STREET AND TURN RIGHT TO STANGER TAXI RANK TO DROP AND PICK PASSENGERS AND RETURN TO MAPHUMULO.
12.5	KZPRERC2804674 - MAPHUMULO TO STANGER MAPHUMULO TAXI RANK TURN LEFT TO D893, THEN TURN RIGHT TO JOIN P711, TURN RIGHT BEFORE WOZA PRIMARY, PICK AND DROP AT SIPHAMANDLA PRIMARY SCHOOL, TURN BACK ON THE SAME ROUTE TO MAPHUMULO TAXI RANK ALONG D893 PICK AND DROP AND PROCEED WITH D893 AND TURN RIGHT TO R74 PROCEED AND TURN TO JOIN KING SHAKA, TURN LEFT TO GLEDOW MILL ROAD AND RIGHT TO BALCOMB STREET AND TURN RIGHT TO STANGER TAXI RANK TO DROP AND PICK PASSENGERS AND RETURN TO MAPHUMULO.
12.6	KZPRERC2804723 - MAPHUMULO TO STANGER MAPHUMULO TAXI RANK TURN LEFT TO JOIN D893, TURN RIGHT TO SABUYAZE SECONDARY SCHOOL TO PICK AND DROP AND TURN BACK TO MAPHUMULO TAXI RANK USING THE SAME ROUTE ALONG D893, PICK AND DROP AND PROCEED WITH D893 AND TURN RIGHT TO R74 PROCEED AND TURN TO JOIN KING SHAKA, TURN LEFT TO GLEDOW MILL ROAD AND RIGHT TO BALCOMB STREET AND TURN RIGHT TO STANGER TAXI RANK TO DROP AND PICK PASSENGERS AND RETURN TO MAPHUMULO.
12.7	KZPRERC2804772 - MAPHUMULO TO STANGER MAPHUMULO TAXI RANK TURN LEFT TO JOIN D893, PROCEED AND TURN RIGHT TO R74, TURN LEFT TO D1533 PROCEED AND TURN LEFT TO D1534 PICK AND DROP, PROCEED AND JOIN D1537 PICK UP AND DROP, PROCEED AND TURN RIGHT TO JOIN D1533, PROCEED TO PICK AND DROP AT MABHOBHANE STORE, PROCEED AND TURN RIGHT TO JOIN D1537, PROCEED AND TURN RIGHT, THEN PICK AND DROP AT NSUNGWINI SCHOOL AND TURN BACK USING THE SAME ROAD PICK AND DROP AT MAQUMBI PRIMARY SCHOOL, PROCEED AND TURN RIGHT TO JOIN R74, PROCEED TURN RIGHT TO JOIN D1531, PROCEED AND PICK AND DROP AT SAKHUMUZI PRIMARY AND TURN BACK USING D1531 AND TURN LEFT TO R74, PROCEED AND TURN TO JOIN KING SHAKA, TURN LEFT TO GLEDOW MILL ROAD AND RIGHT TO BALCOMB STREET AND TURN RIGHT TO STANGER TAXI RANK TO DROP AND PICK PASSENGERS AND RETURN TO MAPHUMULO.



transport

Department:
Transport
Province of KwaZulu-Natal

GAZETTE

LGKZNG46-2022-MAR

REGION: ALL

1) Application Number: APP0137739	2) Gazette Number: LGKZNG46-2022-MAR
3) Applicant: MS NTULI ID NO. 7301105840081 Association: MAPHUMULO TAXI OWNERS ASSOCIATION	4) Applicant Address: ISHLUSHWANENI AREA MAPHUMULO 4470
5) Existing Licence Holder: NOT APPLICABLE ID NO. NOT APPLICABLE	6) Existing Licence Holder Address: NOT APPLICABLE
7) Type of application: NEW OPERATING LICENCE	8) Operating Licence Number: NOTAVAILABLE
9) Vehicle Type: MINIBUS	10) 1 X 15 (SEATED) + 0 (STANDING)
11) Region: ILEMBE	
12.1	KZPRERC2804478 - MAPHUMULO TO STANGER FROM MAPHUMULO TAXI RANK ALONG D893 AND PROCEED WITH D893 TURN LEFT TO JOIN R74 TO GREYTOWN, TURN LEFT TO D879, PROCEED TO THULIMI PRIMARY TO LOAD AND OFFLOAD PASSENGERS, PROCEED TO NYONEBOVU AND TURN BACK USING D879 PICK AND DROP AT THULIMI STORE, PROCEED AND TURN RIGHT TO JOIN R74, TURN RIGHT TO SILVERSTREAM STORE TO PICK AND DROP PASSENGERS AND TURN BACK TO R74, PROCEED AND TURN RIGHT D1541 (KWAMXHOSA) PICK AND DROP AT PHEZUKOMKHONO SCHOOL AND BACK WITH D1541 CROSS R74 AND JOIN D1527, PROCEED AND PICK AND DROP AT MENYEZWAYO SCHOOL, PROCEED TO PICK AND DROP AT IMPANGELE SCHOOL AND TURN BACK USING D1527 THEN TURN RIGHT AT KWA MXHOSA TO JOIN R74, PROCEED AND TURN LEFT TO D1540, PROCEED AND PICK AND DROP AT EMTHOMBENI SCHOOL, PROCEED TO NHLOKOZI HIGH SCHOOL TO PICK AND DROP AND RETURN WITH D1540 AND TURN LEFT TO R74, PROCEED TURN RIGHT TO PICK UP AND DROP AT EHLWANI AND RETURN USING D1540 AND TURN RIGHT TO JOIN R74, PROCEED AND TURN RIGHT TO D1528, PROCEED AND TURN BACK AT OCHENI PRIMARY SCHOOL PICK AND DROP AND RETURN BACK USING D1528 AND TURN LEFT TO PICK AND DROP AT VUMA SCHOOL AND RETURN BACK TO JOIN D1528 AND TURN RIGHT TO R74, PROCEED AND TURN LEFT TO JOIN D881 TO MPHISE PICK AND DROP ALONG THE ROUTE, CROSS MPHISE RIVER, PROCEED AND TURN RIGHT AND TURN NEXT TO MPHISE SCHOOL/MPHISE CLINIC TURN BACK AND TURN LEFT TO JOIN D881 PICK UP AT SIHLUSHWANENI STORE, PICK UP KWAMLAMBO STORE, PROCEED WITH D881 AND CROSS R74 TO KWANOMBOKOJWANE TO PICK UP AND TURN BACK, THEN TURN RIGHT TO JOIN R74, PROCEED AND TURN RIGHT TO PICK UP AT UMPHUMULO HOSPITAL PICK AND DROP AND PROCEED TURN RIGHT TO JOIN R74, PROCEED AND TURN LEFT TO D1536 PICK AND DROP AT SIKHONANGENKOSI STORE, PROCEED AND PICK AND DROP KWATHUSI STORE TURN BACK AND RETURN WITH D1536, PROCEED AND TURN LEFT TO JOIN R74, PROCEED AND TURN RIGHT TO JOIN D893 TO MAPHUMULO TAXI RANK TO PICK AND DROP, TURN BACK JOIN D893, TURN RIGHT OR LEFT PROCEED AND TURN RIGHT TO JOIN R74, PROCEED AND TURN TO JOIN KING SHAKA, TURN LEFT TO GLEDOW MILL ROAD AND RIGHT TO BALCOMB STREET AND TURN RIGHT TO STANGER TAXI RANK TO DROP AND PICK PASSENGERS AND RETURN TO MAPHUMULO.
12.2	KZPRERC2804527 - MAPHUMULO TO STANGER MAPHUMULO TAXI RANK ALONG TURN LEFT TO D883, THEN TURN RIGHT TO P711, PROCEED AND TURN RIGHT TO D1527, PROCEED PICK AND DROP AT SIPHAMANDLA SCHOOL, PROCEED TO PICK AND DROP AT HLIMBITHWA SCHOOL AND TURN BACK USING D527, PROCEED AND TURN LEFT TO JOIN P711, PROCEED AND TURN LEFT TO JOIN D893, TURN RIGHT TO PICK AND DROP AT MAPHUMULO TAXI RANK, TURN BACK AND TURN LEFT OR RIGHT WITH D893, PROCEED AND TURN RIGHT TO JOIN R74, PROCEED AND TURN TO JOIN KING SHAKA TURN LEFT TO GLEDOW MILL ROAD AND RIGHT TO BALCOMB STREET AND TURN RIGHT TO STANGER TAXI RANK TO DROP AND PICK PASSENGERS AND RETURN TO MAPHUMULO.
12.3	KZPRERC2804576 - MAPHUMULO TO STANGER MAPHUMULO TAXI RANK TURN LEFT, PROCEED WITH D893 AND TURN RIGHT TO JOIN P711, PROCEED AND TURN RIGHT TO JOIN P549, PROCEED TO SITHUNDU SCHOOL TO PICK AND DROP AND TURN BACK USING THE SAME ROAD AND TURN LEFT D1632, PROCEED AND PICK AND DROP PASSENGERS AND TURN BACK USING THE SAME ROAD, TURN LEFT TO P549 AND TURN RIGHT TO JOIN P711, PROCEED TO PICK PASSENGERS AT DLAKATHI ALONG P711, TURN BACK AND PROCEED THEN TURN LEFT TO D893, PROCEED AND TURN LEFT TO R74, PROCEED AND TURN TO JOIN KING SHAKA, TURN LEFT TO GLEDOW MILL ROAD AND RIGHT TO BALCOMB STREET AND TURN RIGHT TO STANGER TAXI RANK TO DROP AND PICK PASSENGERS AND RETURN TO MAPHUMULO.
12.4	KZPRERC2804625 - MAPHUMULO TO STANGER FROM MAPHUMULO TAXI RANK ALONG D893 AND PROCEED WITH D893, TURN LEFT TO JOIN R74 TO GREYTOWN PASS KRANSKOP INTERSECTION, PROCEED AND TURN LEFT AND TURN RIGHT, PROCEED TO MATIMATOLLO AND PICK UP AT BUSANE HIGH SCHOOL, PROCEED PASS MATIMATOLLO PRIMARY, PROCEED WITH P549 (MATIMATOLLO ROAD) VIKINDLALA VILLAGE PICK UP AT SITHUNDU, PROCEED AND TURN RIGHT THE P711, TURN RIGHT CROSS MVOTI RIVER, PICK UP ON D890 ZAMANTUNGWA TRADING STORE, HLALAKAHLE SCHOOL ZAKHELE, TURN LEFT TO ESIDUBINI SCHOOL PICK AND DROP AND TURN BACK PROCEED AND TURN RIGHT TO JOIN D890, PROCEED AND TURN RIGHT AND PICK UP AT MVOZANE SCHOOL THEN BACK AND PROCEED ON THE ROAD AND TURN RIGHT JOIN D1530, PROCEED AND TURN RIGHT TO JOIN D1531, PROCEED AND TURN RIGHT USING D1531 TO PICK AND DROP AT MUSHANE, PROCEED AND TURN LEFT TO JOIN P711, PICK AND DROP AT MTHANDENI, PROCEED AND PICK UP AT KWA GANI, PROCEED WITH P711 PASS GLENDALE DISTILLERY AND TURN LEFT TO JOIN P104, PROCEED AND PICK AND DROP AT MKHAMBENI AND PROCEED AND TURN RIGHT TO R74 AND PROCEED AND TURN TO JOIN KING SHAKA, TURN LEFT TO GLEDOW MILL ROAD AND RIGHT TO BALCOMB STREET AND TURN RIGHT TO STANGER TAXI RANK TO DROP AND PICK PASSENGERS AND RETURN TO MAPHUMULO.
12.5	KZPRERC2804674 - MAPHUMULO TO STANGER MAPHUMULO TAXI RANK TURN LEFT TO D883, THEN TURN RIGHT TO JOIN P711, TURN RIGHT BEFORE WOZA PRIMARY, PICK AND DROP AT SIPHAMANDLA PRIMARY SCHOOL, TURN BACK ON THE SAME ROUTE TO MAPHUMULO TAXI RANK ALONG D893 PICK AND DROP AND PROCEED WITH D893 AND TURN RIGHT TO R74 PROCEED AND TURN TO JOIN KING SHAKA, TURN LEFT TO GLEDOW MILL ROAD AND RIGHT TO BALCOMB STREET AND TURN RIGHT TO STANGER TAXI RANK TO DROP AND PICK PASSENGERS AND RETURN TO MAPHUMULO.
12.6	KZPRERC2804723 - MAPHUMULO TO STANGER MAPHUMULO TAXI RANK TURN LEFT TO JOIN D893, TURN RIGHT TO SABUYAZE SECONDARY SCHOOL TO PICK AND DROP AND TURN BACK TO MAPHUMULO TAXI RANK USING THE SAME ROUTE ALONG D893, PICK AND DROP AND PROCEED WITH D893 AND TURN RIGHT TO R74 PROCEED AND TURN TO JOIN KING SHAKA, TURN LEFT TO GLEDOW MILL ROAD AND RIGHT TO BALCOMB STREET AND TURN RIGHT TO STANGER TAXI RANK TO DROP AND PICK PASSENGERS AND RETURN TO MAPHUMULO.
12.7	KZPRERC2804772 - MAPHUMULO TO STANGER MAPHUMULO TAXI RANK TURN LEFT TO JOIN D893, PROCEED AND TURN RIGHT TO R74, TURN LEFT TO D1533 PROCEED AND TURN LEFT TO D1534 PICK AND DROP, PROCEED AND JOIN D1537 PICK UP AND DROP, PROCEED AND TURN RIGHT TO JOIN D1533, PROCEED TO PICK AND DROP AT MABHOBHANE STORE, PROCEED AND TURN RIGHT TO JOIN D1537, PROCEED AND TURN RIGHT, THEN PICK AND DROP AT NSUNGWINI SCHOOL AND TURN BACK USING THE SAME ROAD PICK AND DROP AT MAQUMBI PRIMARY SCHOOL, PROCEED AND TURN RIGHT TO JOIN R74, PROCEED TURN RIGHT TO JOIN D1531, PROCEED AND PICK AND DROP AT SAKHUMUZI PRIMARY AND TURN BACK USING D1531 AND TURN LEFT TO R74, PROCEED AND TURN TO JOIN KING SHAKA, TURN LEFT TO GLEDOW MILL ROAD AND RIGHT TO BALCOMB STREET AND TURN RIGHT TO STANGER TAXI RANK TO DROP AND PICK PASSENGERS AND RETURN TO MAPHUMULO.



transport

Department:
Transport
Province of KwaZulu-Natal

GAZETTE

LGKZNG46-2022-MAR

REGION: ALL

1) Application Number: APP0137842	2) Gazette Number: LGKZNG46-2022-MAR
3) Applicant: TM BUTHELEZI ID NO. 5711275805080 Association: UMLAZI NORTH TAXI OWNERS ASSOCIATION	4) Applicant Address: E418 UMLAZI TOWNSHIP UMLAZI 4066
5) Existing Licence Holder: NOT APPLICABLE ID NO. NOT APPLICABLE	6) Existing Licence Holder Address: NOT APPLICABLE
7) Type of application: NEW OPERATING LICENCE	8) Operating Licence Number: LGKZN1203000593
9) Vehicle Type: MINIBUS	10) 1 X 15 (SEATED) + 0 (STANDING)
11) Region: NINGIZIMU 2	
12.1	2202IR2001A900048880 - UMLAZI - UMLAZI TAXI RANK FROM APPROVED TAXI RANK UMLAZI STATION NORTH SIDE ALONG SOKESIMBONE ROAD, TURN LEFT INTO KING DINGANE LEFT INTO SIBUSISO MDAKANE ROAD BECOMING ROAD R1902, PICK AND 'DROP, TURN LEFT INTO PRINCE MCWAYIZENI AND TURN LEFT INTO ISIPINGO OLD MAIN ROAD LEFT TO APPROVED TAXI RANK AT ALEXANDRA ROAD, LEFT INTO CHURCH LANE, TURN RIGHT INTO NWABI ROAD BACK TO ISIPINGO OLD MAIN ROAD AND PROCEED TO UMLAZI TAXI RANK ALONG THE SAME ROUTE IN REVERSE.
12.2	2202IR2202IR00048885 - CHARTER SERVICE FROM UMLAZI NORTH TAXI RANK TO POINTS WITHIN THE PROVINCE OF KWAZULU NATAL AND RETURN. (NB ONLY FOR INDEFINITE PERMITS / OL)
12.3	2202IR2202IR00048886 - CONDITIONS 1. ALL PASSENGERS WILL BE PICKED UP AND DROPPED OFF IN AREAS DESIGNATED BY THE MUNICIPALITY FOR SUCH PURPOSES.2. NO PICK UP OF PASSENGERS WILL BE EFFECTED IN AREAS WHICH DO NOT FALL UNDER THE JURISDICTION OF THE ASSOCIATION SAVE PASSENGERS WHO ARE BEING CONVEYED DIRECTLY TO THE STARTING POINTS. ENTRY OR RANKING ON PRIVATE PROPERTY IS NOT PERMITTED WITHOUT THE WRITTEN PERMISSION OF THE LANDLORD, A COPY OF WHICH MUST BE SUPPLIED TO THE BOARD.4. WITHOUT HAVING ENTERED INTO AN AGREEMENT WITH OTHER OPERATORS ON A COMMON ROUTE AS CONTEMPLATED SECTION 88(2)(B) OF ACT 22 OF 2000, THE PICKING UP OR SETTING DOWN OF PASSENGERS ON SUCH ROUTE IS NOT PERMITTED. A COPY OF SUCH AGREEMENT MUST BE SUPPLIED TO THE BOARD.5. AT RANKS, WHETHER ON STREET OR OFF STREET, ONLY THE TAXIS THAT CAN BE ACCOMMODATED IN THE DEMARCATED AREA MAY OCCUPY THE RANK. EXCESS VEHICLES MUST HOLD ELSEWHERE.6. NO PICKING UP OR SETTING DOWN OF PASSENGERS PERMITTED ON ROUTE 5 ALONG THE WESTERN FREEWAY (N3) AND THE M13 EITHER WAY.
12.4	2202IR239IVY00048878 - UMLAZI TO QUEEN STREET FROM APPROVED TAXI RANK UMLAZI STATION NORTH SIDE INTO SOKESIMBONE ROAD LEFT INTO KING DINGANE BORABORA TURN AROUND TO KING DINGANE, LEFT INTO SIBUSISO MDAKANE ROAD R1902 PICK 'N' DROP LEFT INTO MANGOSUTHU HIGHWAY PICK 'N' DROP LEFT INTO PRINCE MSHIYENI MEMORIAL HOSPITAL, BACK TO MANGOSUTHU HIGHWAY, LEFT INTO R102, RIGHT INTO M4, LEFT INTO MOORE ROAD RIGHT INTO WARWICK AVENUE, TURN RIGHT TO WEST STREET DROP PASSENGERS ALONG WEST STREET RIGHT INTO POINT ROAD RIGHT INTO FISHER STREET, RIGHT INTO SHEPSTONE STREET, LEFT INTO PINE STREET, RIGHT INTO FIELD STREET, LEFT INTO QUEEN STREET TAXI RANK AND PROCEED TO QUEEN STREET RANK. OR FROM QUEEN STREET, RIGHT INTO RUSSELL STREET, LEFT INTO LEOPOLD STREET, LEFT INTO MARKET ROAD, INTO THE SERVICE ROAD BEHIND THE ENGLISH MARKET, AND PROCEED TO THE TAXI RANK. RETURN FROM QUEEN STREET TAXI RANK, RIGHT INTO RUSSELL STREET, LEFT INTO LEOPOLD STREET, LEFT INTO MARKET ROAD, INTO WILLIAMS ROAD, LEFT INTO MOORE ROAD, INTO INKOSI ALBERT LUTHULI FREEWAY (M4), AND PROCEED TO UMLAZI ALONG THE FORWARD ROUTE IN REVERSE. FROM WARWICK AVENUE TAXI RANK, LEFT INTO WEST STREET, RIGHT INTO WILLIAMS ROAD, LEFT INTO MOORE ROAD, INTO INKOSI ALBERT LUTHULI FREEWAY (M4), AND PROCEED TO UMLAZI ALONG THE FORWARD ROUTE IN REVERSE NB:NO PICKING UP OF PASSENGERS IN THE CBD ON THE INWARD JOURNEY AND NO DROPPING OFF ON THE OUTWARD JOURNEY.
12.5	2202IR239QA300048879 - UMLAZI- DALTON ROAD (INANDA NU). FROM APPROVED TAXI RANK UMLAZI STATION NORTH SIDE SOKESIMBONE ROAD, LEFT INTO KING DINGANE, BORABORA TURN TO KING DINGANE INTO SIBUSISO MDAKANE ROAD BECOMING ROAD R1902, PICK 'N' DROP, JOINING SOUTH COAST ROAD, EDWIN SWALES VC DRIVE, M7 RIGHT INTO SARNIA ROAD PASS ROSSBURGH, RIGHT TURN UMBILO ROAD RIGHT TURN GALE STREET TURN RIGHT INTO DALTON ROAD TO APPROVED TAXI STOP IN DALTON ROAD. RETURN. FROM DALTON ROAD, TURN RIGHT INTO WILLIAMS ROAD, INTO SYDNEY ROAD, INTO SARNIA, UMBILO ROAD, INTO EDWIN SWALES VC DRIVE (M7), RIGHT INTO SOUTH COAST ROAD, INTO MANGOSUTHU HIGHWAY (M60), RIGHT INTO ROAD 1902 INTO SIBUSISO MDAKANE AND PROCEED AS PER FORWARD ROUTE IN REVERSE TO UMLAZI TAXI RANK AT UMLAZI STATION NORTH SIDE.
12.6	2202IR239BKG00048881 - UMLAZI - R102 DURBAN INT. M30 UMLAZI OFF RAMP (MEREWENT) FROM APPROVED TAXI RANK UMLAZI STATION NORTH SIDE SOKESIMBONE ROAD TURN LEFT KING DINGANE, BORABORA ROAD TURN AROUND BACK INTO KING DINGANE LEFT INTO SIBUSISO MDAKANE ROAD BECOMING ROAD R1902 PICK 'N' DROP, TURN LEFT INTO PRINCE MCWAYIZENI AND TURN LEFT INTO ISIPINGO OLD MAIN ROAD, TURN RIGHT INTO RANA ROAD, TURN RIGHT INTO R102 TURN LEFT INTO PROSPECTION INDUSTRIAL AREA, PICK - UP AND SET DOWN AND RETURN TO UMLAZI NORTH TAXI RANK ALONG THE SAME ROUTE IN REVERSE.
12.7	2202IR2395FB00048882 - UMLAZI - SWANFIELD ROAD (ASHLEY). FROM APPROVED TAXI RANK UMLAZI STATION NORTH SIDE SOKESIMBONE TURN LEFT KING DINGANE BORABORA TURN AROUND BACK TO KING DINGANE LEFT INTO SIBUSISO MDAKANE ROAD BECOMING ROAD R1902 PICK 'N' DROP TURN LEFT MANGOSUTHU HIGHWAY PICK 'N' DROP PRINCE MSHIYENI MEMORIAL HOSPITAL TURN LEFT TO R102 UMBILO ROAD, BEREKA ROAD AND PROCEED INTO AND ALONG THE WESTERN FREEWAY (N3) TURN LEFT INTO M13 AND TURN LEFT INTO RICHMOND ROAD, TURN RIGHT INTO ALEXANDRA ROAD, CLARK ROAD RIGHT INTO MOSS ROAD RIGHT INTO ALEXANDRA ROAD TO APPROVED TAXI STOP IN SWANFIELD ROAD, WESTMED, AND RETURN ALONG THE SAME ROUTE TO UMLAZI NORTH TAXI RANK IN REVERSE.



transport

Department:
Transport
Province of KwaZulu-Natal

GAZETTE

LGKZNG46-2022-MAR

REGION: ALL

1) Application Number: APP0137863	2) Gazette Number: LGKZNG46-2022-MAR
3) Applicant: SN DLADLA ID NO. 5909300462089 Association: MAPHUMULO TAXI OWNERS ASSOCIATION	4) Applicant Address: PO BOX 627 KWADUKUZA 4450
5) Existing Licence Holder: NOT APPLICABLE ID NO. NOT APPLICABLE	6) Existing Licence Holder Address: NOT APPLICABLE
7) Type of application: NEW OPERATING LICENCE	8) Operating Licence Number: NOTAVAILABLE
9) Vehicle Type: MINIBUS	10) 1 X 15 (SEATED) + 0 (STANDING)
11) Region: ILEMBE	
12.1	KZPRERC2804478 - MAPHUMULO TO STANGER FROM MAPHUMULO TAXI RANK ALONG D893 AND PROCEED WITH D893 TURN LEFT TO JOIN R74 TO GREYTOWN, TURN LEFT TO D879, PROCEED TO THULIMI PRIMARY TO LOAD AND OFFLOAD PASSENGERS, PROCEED TO NYONEBOVU AND TURN BACK USING D879 PICK AND DROP AT THULIMI STORE, PROCEED AND TURN RIGHT TO JOIN R74, TURN RIGHT TO SILVERSTREAM STORE TO PICK AND DROP PASSENGERS AND TURN BACK TO R74, PROCEED AND TURN RIGHT D1541 (KWAMXHOSA) PICK AND DROP AT PHEZUKOMKHONO SCHOOL AND BACK WITH D1541 CROSS R74 AND JOIN D1527, PROCEED AND PICK AND DROP AT MENYEZWAYO SCHOOL, PROCEED TO PICK AND DROP AT IMPANGELE SCHOOL AND TURN BACK USING D1527 THEN TURN RIGHT AT KWA MXHOSA TO JOIN R74, PROCEED AND TURN LEFT TO D1540, PROCEED AND PICK AND DROP AT EMTOMBENI SCHOOL, PROCEED TO NHLOKOZI HIGH SCHOOL TO PICK AND DROP AND RETURN WITH D1540 AND TURN LEFT TO R74, PROCEED TURN RIGHT TO PICK UP AND DROP AT EHLWANI AND RETURN USING D1540 AND TURN RIGHT TO JOIN R74, PROCEED AND TURN RIGHT TO D1528, PROCEED AND TURN BACK AT OCHENI PRIMARY SCHOOL PICK AND DROP AND RETURN BACK USING D1528 AND TURN LEFT TO PICK AND DROP AT VUMA SCHOOL AND RETURN BACK TO JOIN D1528 AND TURN RIGHT TO R74, PROCEED AND TURN LEFT TO JOIN D881 TO MPHISE PICK AND DROP ALONG THE ROUTE, CROSS MPHISE RIVER, PROCEED AND TURN RIGHT AND TURN NEXT TO MPHISE SCHOOL/MPHISE CLINIC TURN BACK AND TURN LEFT TO JOIN D881 PICK UP AT SIHLUSHWANENI STORE, PICK UP KWAMLAMBO STORE, PROCEED WITH D881 AND CROSS R74 TO KWANOMBOKOJWANE TO PICK UP AND TURN BACK, THEN TURN RIGHT TO JOIN R74, PROCEED AND TURN RIGHT TO PICK UP AT UMPHUMULO HOSPITAL PICK AND DROP AND PROCEED TURN RIGHT TO JOIN R74, PROCEED AND TURN LEFT TO D1536 PICK AND DROP AT SIKHONANGENKOSI STORE, PROCEED AND PICK AND DROP KWATHUSI STORE TURN BACK AND RETURN WITH D1536, PROCEED AND TURN LEFT TO JOIN R74, PROCEED AND TURN RIGHT TO JOIN D893 TO MAPHUMULO TAXI RANK TO PICK AND DROP, TURN BACK JOIN D893, TURN RIGHT OR LEFT PROCEED AND TURN RIGHT TO JOIN R74, PROCEED AND TURN TO JOIN KING SHAKA, TURN LEFT TO GLEDOW MILL ROAD AND RIGHT TO BALCOMB STREET AND TURN RIGHT TO STANGER TAXI RANK TO DROP AND PICK PASSENGERS AND RETURN TO MAPHUMULO.
12.2	KZPRERC2804527 - MAPHUMULO TO STANGER MAPHUMULO TAXI RANK ALONG TURN LEFT TO D883, THEN TURN RIGHT TO P711, PROCEED AND TURN RIGHT TO D1527, PROCEED PICK AND DROP AT SIPHAMANDLA SCHOOL, PROCEED TO PICK AND DROP AT HLIMBITHWA SCHOOL AND TURN BACK USING D527, PROCEED AND TURN LEFT TO JOIN P711, PROCEED AND TURN LEFT TO JOIN D893, TURN RIGHT TO PICK AND DROP AT MAPHUMULO TAXI RANK, TURN BACK AND TURN LEFT OR RIGHT WITH D893, PROCEED AND TURN RIGHT TO JOIN R74, PROCEED AND TURN TO JOIN KING SHAKA TURN LEFT TO GLEDOW MILL ROAD AND RIGHT TO BALCOMB STREET AND TURN RIGHT TO STANGER TAXI RANK TO DROP AND PICK PASSENGERS AND RETURN TO MAPHUMULO.
12.3	KZPRERC2804576 - MAPHUMULO TO STANGER MAPHUMULO TAXI RANK TURN LEFT, PROCEED WITH D893 AND TURN RIGHT TO JOIN P711, PROCEED AND TURN RIGHT TO JOIN P549, PROCEED TO SITHUNDU SCHOOL TO PICK AND DROP AND TURN BACK USING THE SAME ROAD AND TURN LEFT D1632, PROCEED AND PICK AND DROP PASSENGERS AND TURN BACK USING THE SAME ROAD, TURN LEFT TO P549 AND TURN RIGHT TO JOIN P711, PROCEED TO PICK PASSENGERS AT DLAKATHI ALONG P711, TURN BACK AND PROCEED THEN TURN LEFT TO D893, PROCEED AND TURN LEFT TO R74, PROCEED AND TURN TO JOIN KING SHAKA, TURN LEFT TO GLEDOW MILL ROAD AND RIGHT TO BALCOMB STREET AND TURN RIGHT TO STANGER TAXI RANK TO DROP AND PICK PASSENGERS AND RETURN TO MAPHUMULO.
12.4	KZPRERC2804625 - MAPHUMULO TO STANGER FROM MAPHUMULO TAXI RANK ALONG D893 AND PROCEED WITH D893, TURN LEFT TO JOIN R74 TO GREYTOWN PASS KRANSKOP INTERSECTION, PROCEED AND TURN LEFT AND TURN RIGHT, PROCEED TO MATIMATOLLO AND PICK UP AT BUSANE HIGH SCHOOL, PROCEED PASS MATIMATOLLO PRIMARY, PROCEED WITH P549 (MATIMATOLLO ROAD) VIKINDLALA VILLAGE PICK UP AT SITHUNDU, PROCEED AND TURN RIGHT THE P711, TURN RIGHT CROSS MVOTI RIVER, PICK UP ON D890 ZAMANTUNGWA TRADING STORE, HLALAKAHLE SCHOOL ZAKHELE, TURN LEFT TO ESIDUMBINI SCHOOL PICK AND DROP AND TURN BACK PROCEED AND TURN RIGHT TO JOIN D890, PROCEED AND TURN RIGHT AND PICK UP AT MVOZANE SCHOOL THEN BACK AND PROCEED ON THE ROAD AND TURN RIGHT JOIN D1530, PROCEED AND TURN RIGHT TO JOIN D1531, PROCEED AND TURN RIGHT USING D1531 TO PICK AND DROP AT MUSHANE, PROCEED AND TURN LEFT TO JOIN P711, PICK AND DROP AT MTHANDENI, PROCEED AND PICK UP AT KWA GANI, PROCEED WITH P711 PASS GLENDALE DISTILLERY AND TURN LEFT TO JOIN P104, PROCEED AND PICK AND DROP AT MKHAMBENI AND PROCEED AND TURN RIGHT TO R74 AND PROCEED AND TURN TO JOIN KING SHAKA, TURN LEFT TO GLEDOW MILL ROAD AND RIGHT TO BALCOMB STREET AND TURN RIGHT TO STANGER TAXI RANK TO DROP AND PICK PASSENGERS AND RETURN TO MAPHUMULO.
12.5	KZPRERC2804674 - MAPHUMULO TO STANGER MAPHUMULO TAXI RANK TURN LEFT TO D883, THEN TURN RIGHT TO JOIN P711, TURN RIGHT BEFORE WOZA PRIMARY, PICK AND DROP AT SIPHAMANDLA PRIMARY SCHOOL, TURN BACK ON THE SAME ROUTE TO MAPHUMULO TAXI RANK ALONG D893 PICK AND DROP AND PROCEED WITH D893 AND TURN RIGHT TO R74 PROCEED AND TURN TO JOIN KING SHAKA, TURN LEFT TO GLEDOW MILL ROAD AND RIGHT TO BALCOMB STREET AND TURN RIGHT TO STANGER TAXI RANK TO DROP AND PICK PASSENGERS AND RETURN TO MAPHUMULO.
12.6	KZPRERC2804723 - MAPHUMULO TO STANGER MAPHUMULO TAXI RANK TURN LEFT TO JOIN D893, TURN RIGHT TO SABUYAZE SECONDARY SCHOOL TO PICK AND DROP AND TURN BACK TO MAPHUMULO TAXI RANK USING THE SAME ROUTE ALONG D893, PICK AND DROP AND PROCEED WITH D893 AND TURN RIGHT TO R74 PROCEED AND TURN TO JOIN KING SHAKA, TURN LEFT TO GLEDOW MILL ROAD AND RIGHT TO BALCOMB STREET AND TURN RIGHT TO STANGER TAXI RANK TO DROP AND PICK PASSENGERS AND RETURN TO MAPHUMULO.
12.7	KZPRERC2804772 - MAPHUMULO TO STANGER MAPHUMULO TAXI RANK TURN LEFT TO JOIN D893, PROCEED AND TURN RIGHT TO R74, TURN LEFT TO D1533 PROCEED AND TURN LEFT TO D1534 PICK AND DROP, PROCEED AND JOIN D1537 PICK UP AND DROP, PROCEED AND TURN RIGHT TO JOIN D1533, PROCEED TO PICK AND DROP AT MABHOBHANE STORE, PROCEED AND TURN RIGHT TO JOIN D1537, PROCEED AND TURN RIGHT, THEN PICK AND DROP AT NSUNGWINI SCHOOL AND TURN BACK USING THE SAME ROAD PICK AND DROP AT MAQUMBI PRIMARY SCHOOL, PROCEED AND TURN RIGHT TO JOIN R74, PROCEED TURN RIGHT TO JOIN D1531, PROCEED AND PICK AND DROP AT SAKHUMUZI PRIMARY AND TURN BACK USING D1531 AND TURN LEFT TO R74, PROCEED AND TURN TO JOIN KING SHAKA, TURN LEFT TO GLEDOW MILL ROAD AND RIGHT TO BALCOMB STREET AND TURN RIGHT TO STANGER TAXI RANK TO DROP AND PICK PASSENGERS AND RETURN TO MAPHUMULO.



transport

Department:
Transport
Province of KwaZulu-Natal

GAZETTE

LGKZNG46-2022-MAR

REGION: ALL

1) Application Number: APP0137967	2) Gazette Number: LGKZNG46-2022-MAR
3) Applicant: KA KHANYILE ID NO. 7505165567083 Association: FOLWENI TAXI ASSOCIATION	4) Applicant Address: 6947 DANGANYA AREA UMGABABA 4126
5) Existing Licence Holder: NM KHUZWAYO ID NO. 7001025474082	6) Existing Licence Holder Address: 6947 DANGANYA AREA UMGABABA 4126
7) Type of application: DECEASED TRANSFER AND NEW OPERATING LICENCE AND CONVERSION	8) Operating Licence Number: 1356635
9) Vehicle Type: MINIBUS TAXI	10) 1 X 9-16 (SEATED) + 0 (STANDING)
11) Region: NINGIZMU 1	
12.1	<p>2206PT21004R00051023 - FOLWENI TO DURBAN</p> <p>STARTING POINT ON D994, PASSING DEPARTMENT OF AGRICULTURE, NJAPHA STORE, ZAMAKAHLE STORE, CHARLES SABLEO HIGH SCHOOL, NATHANEN HP SCHOOL, TURN RIGHT R603, LEFT M35, LEFT OLD MAIN ROAD, INTO JEFFELS ROAD, INTO WILCOX ROAD, PASS TRADE CENTRE, RIGHT R102/PROSPECTO ROAD, LEFT N2, LEFT INTO M4, LEFT MOORE ROAD, RIGHT WARWICK AVENUE, INTO UNIVERSITY AVENUE AND PROCEED TO THE UNIVERSITY CAR PARK RANK.</p> <p>RETURN TRIP.</p> <p>FROM UNIVERSITY AVENUE, TURN RIGHT LANCERS ROAD, LEFT WILLS ROAD, LEFT SYRINGA ROAD, LEFT BEREA ROAD, INTO WEST STREET, RIGHT PARK STREET, INTO M4 / INKOSI ALBERT LUTHULI HIGHWAY, LEFT N2, PASS DURBAN INTERNATIONAL AIRPORT, TURN RIGHT PROSPECTON ROAD, LEFT WILCOX ROAD, INTO JEFFELS ROAD, RIGHT M35, PASSING MALUKAZI TOWNSHIP, AFTER MBHOKODWENI BRIDGE, PICK AND DROP OFF PASSENGERS, LEFT NDABEZITHA ROAD AND RANK AT FOLWENI TAXI RANK.</p>
12.2	<p>2206PT2202JB00051019 - 2. FOLWENI TO JACOBS.</p> <p>FROM FOLWENI TAXI RANK ON NDABEZITHA ROAD, PROCEED ALONG NDABEZITHA ROAD, TURN RIGHT M5, TURN LEFT TO OLD MAIN ROAD, INTO JEFFELS ROAD, INTO WILCOX ROAD, PASS TRADE CENTRE, TURN RIGHT TO PROSPECTON ROAD, TURN LEFT INTO N2, PASS DURBAN INTERNATIONAL AIRPORT, LEFT INTO INKOSI ALBERT LUTHULI HIGHWAY, TURN OFF MEREWENT, RIGHT DURANTA ROAD, TURN LEFT LANSDOWNE ROAD, RIGHT LERWICK ROAD, LEFT CHAMBERLAIN ROAD, LEFT BLUFF ROAD, TURN RIGHT BLAFOUR ROAD, PROCEED STRAIGHT THEN TURN LEFT INTO TEAKWOOD ROAD, INTO JACOBS ROAD, TURN AROUND AT THE M4 INTERCHANGE, BACK ALONG BALFOUR ROAD, RIGHT INTO QUALITY STREET, LEFT M4 / INKOSI ALBERT LUTHULI HIGHWAY, LEFT N2, RIGHT PROSPECTON ROAD, LEFT OLD MAIN ROAD, RIGHT TO JADWAT STREET, INTO ISIPINGO TAXI RANK.</p>
12.3	<p>2206PT2209WC00051018 - FOLWENI TO ISIPINGO</p> <p>FROM ISIPINGO RANK ON JADWAT STREET, RIGHT OLD MAIN ROAD, TURN RIGHT TO M5, PROCEED TOWARDS MALUKAZI TOWNSHIP. AFTER PASSING MBHOKODWENI BRIDGE, DROPPING AND PICKING OF PASSENGERS GOING TO FOLWENI, PASSING EMATSHENI AMHLOPHE, NSIMBINI, POLICE STATION, NKONKA RESERVE, DODOZA RESERVE, FOLWENI GARAGE, FOLWENI POLICE STATION, TURN LEFT NDABEZITHA ROAD, INTO FOLWENI TAXI RANK AND RETURN BACK ON THE SAME ROUTE.</p>



transport

Department:
Transport
Province of KwaZulu-Natal

GAZETTE

LGKZNG46-2022-MAR

REGION: ALL

1) Application Number: APP0137977	2) Gazette Number: LGKZNG46-2022-MAR
3) Applicant: MW MNGWENGWE ID NO. 7507245329088 Association: NQETHO TAXI OWNERS ASSOCIATION	4) Applicant Address: NO 020308 BHEKISISA RD KWA-NGCOLOSI 3650
5) Existing Licence Holder: MSN NDLELA ID NO. 4311030365081	6) Existing Licence Holder Address: P.O. BOX 959 HILLCREST 3650
7) Type of application: DECEASED TRANSFER	8) Operating Licence Number: LGKZN1503002420
9) Vehicle Type: MINIBUS	10) 1 X 11 (SEATED) + 0 (STANDING)
11) Region: DURBAN WEST	
12.1	2206RK2206RK00052162 - TWIN TO PINETOWN. FROM TWIN ROAD BECOMING FISCHER ROAD, THEN TURN RIGHT TO INANDA ROAD TOWARDS HILLCREST TAXI RANK AND DROP, TURN LEFT TO R103 OLD MAIN ROAD, LEFT INTO M13 PASS EMBERTON, GILLITS, MAYTIME, KLOOF, LEFT INTO OLD MAIN ROAD, TURN RIGHT TO ANDERSON ROAD TAXI RANK PINETOWN AND RETURN ALONG THE SAME ROUTE IN REVERSE.
12.2	2206RK2206RK00052163 - KWANGCOLOSI TO DURBAN FROM NGWELE ROAD TAXI RANK BECOMING FISHER ROAD, THEN TURN RIGHT TO INANDA ROAD TOWARDS HILLCREST TAXI RANK AND DROP, TURN LEFT TO R103 OLD MAIN ROAD, LEFT INTO M13, LEFT INTO N3, LEFT INTO SPINE ROAD, DROP OFF ONLY AT CALTEX GARAGE OPPOSITE PAVILLION SHOPPING CENTRE, BACK INTO N3, LEFT INTO BEREA ROAD NORTH, INTO OLD DUTCH ROAD DROP AND PICK UP, AND RETURN ALONG THE SAME ROUTE IN RESERVE. CONDITION/RESTRICTION:-RANK PERMITS FOR THE ABOVE ROUTE TO BE SUBMITTED BY EACH MEMBER.
12.3	2206RK2206RK00052164 - KWANGCOLOSI/NQETHO TO DURBAN. FROM NGWELE ROAD TAXI RANK BECOMING FISCHER ROAD, THEN TURN RIGHT TO INANDA ROAD TOWARDS HILLCREST TAXI RANK AND DROP, TURN LEFT TO R103 OLD MAIN ROAD, LEFT INTO M13, LEFT INTO N3, LEFT INTO SPINE ROAD, DROP OFF ONLY AT CALTEX GARAGE OPPOSITE PAVILLION SHOPPING CENTRE, BACK INTO N3, LEFT INTO BEREA ROAD NORTH, INTO OLD DUTCH ROAD, DROP AND PICK UP, AND RETURN ALONG THE SAME ROUTE IN RESERVE. CONDITION/RESTRICTION:-RANK PERMITS FOR THE ABOVE ROUTE TO BE SUBMITTED BY EACH MEMBER.
12.4	21004R2206RK00049725 - KWANGCOLISI/NQETHO TO PINETOWN FROM NGWELE ROAD BECOMING FISCHER ROAD, THEN TURN RIGHT TO INANDA ROAD TOWARDS HILLCREST TAXI RANK AND DROP, TURN LEFT TO R103 OLD MAIN ROAD, LEFT INTO M13 PASS EMBERTON, GILLITS, MAYTIME, KLOOF, LEFT INTO OLD MAIN ROAD, TURN RIGHT TO ANDERSON ROAD TAXI RANK PINETOWN AND RETURN ALONG THE SAME ROUTE IN REVERSE.
12.5	2206NE22068T10052784 - HILLCREST TO PIETERMARITZBURG FROM HILLCREST TAXI RANK TURN TO N8 R103 TO LEFT MPUMALANGA ROAD THEN TURN RIGHT INCHANGA ROAD TO JOIN OLD MAIN REDMOR CATORIDGE TURN TO N8 TO PIETERMARITZBURG AND RETURN.
12.6	21004R2206PE00049726 - NQETHO TO WATERFALL FROM NGWELE ROAD BECOMING FISHER ROAD, TURN RIGHT INTO BRAKENHILL ROAD PICK AND DROP, TURN RIGHT AGAIN INTO INANDA ROAD TO WATERFALL TAXI RANK ON INANDA ROAD, DROP AND PICK UP, AND RETURN ALONG THE SAME ROUTE IN REVERSE.



transport

Department:
Transport
Province of KwaZulu-Natal

GAZETTE

LGKZNG46-2022-MAR

REGION: ALL

1) Application Number: APP0138033	2) Gazette Number: LGKZNG46-2022-MAR
3) Applicant: MZ ZWANE ID NO. 6512015494089 Association: NOT AVAILABLE	4) Applicant Address: P.O BOX 416 PAULPIETERSBURG 3180
5) Existing Licence Holder: NOT APPLICABLE ID NO. NOT APPLICABLE	6) Existing Licence Holder Address: NOT APPLICABLE
7) Type of application: NEW OPERATING LICENCE	8) Operating Licence Number: NOTAVAILABLE
9) Vehicle Type: MINIBUS	10) 1 X 14 (SEATED) + 0 (STANDING)
11) Region: UTHUKELA	
12.1	KZPRERC2858966 - SCHOLARS AND THEIR PERSONAL EFFECTS: ZWANE HOUSE, MANGOSUTHU AREA, PAULPIETERSBURG TO PAULPIETERSBURG PRIMARY SCHOOL STARTING FROM ZWANE HOUSE MANGOSUTHU AREA PAULPIETERSBURG TURN LEFT TO MAIN ROAD D838 THEN START TO PICK-UP 2 KIDS AT MTSHALI HOUSE THEN PROCEED TO NKOSI HOUSE PICK-UP 2 KIDS PROCEED STRAIGHT ON THE SAME ROAD D1838 TURN RIGHT TO PICK-UP 3 KIDS AT SITHOLE HOUSE PROCEED STRAIGHT THEN TURN RIGHT EMATHAYINI PICK-UP 4 KIDS AT KWAKUNENE HOUSE AND PROCEED WITH THE SAME ROAD TO PICK-UP 1 CHILD AT NKOSI HOUSE AND PROCEED TO PICK-UP 1 CHILD AT ZWANE HOUSE ON THE SAME ROAD D1838 THEN TURN RIGHT TO THE MAIN ROAD D4218 TOWARDS TOWN WHEN I GET INTO TOWN TURN LEFT TOWARDS PAULPIETERSBURG PRIMARY SCHOOL TO DROP OFF ALL LEARNERS INSIDE SCHOOL PREMISES AND PARK THE VEHICLE AND WAIT FOR SCHOOL OUT. IN THE AFTERNOON RETURN THE SAME ROUTE IN REVERSE.



transport

Department:
Transport
Province of KwaZulu-Natal

GAZETTE

LGKZNG46-2022-MAR

REGION: ALL

1) Application Number: APP0138052	2) Gazette Number: LGKZNG46-2022-MAR
3) Applicant: □ MAPUMULO MAIL SERVICES PTY LTD ID NO. 1950/038893/07 Association: NOT AVAILABLE	4) Applicant Address: P.O. BOX105 STANGER 4450
5) Existing Licence Holder: NOT APPLICABLE ID NO. NOT APPLICABLE	6) Existing Licence Holder Address: NOT APPLICABLE
7) Type of application: NEW OPERATING LICENCE	8) Operating Licence Number: 1316768
9) Vehicle Type: BUS	10) 1 X 70 (SEATED) + 12 (STANDING)
11) Region: ETHEKWENI AND ILEMBE	
12.1	<p>KZPRERC2775323 - VARIOUS BUS ROUTES - MAPHUMULO MAIL SERVICES PTY LTD</p> <p>PERSONS AND THEIR PERSONAL EFFECTS:</p> <p>1 & 2 KRANSKOP RAILWAY STATION TO STANGER RAILWAY STATION VIA MAPHUMULO POST OFFICE.</p> <p>3 & 4 STANGER RAILWAY STATION AND KRANSKOP RAILWAY STATION VIA MAPHUMULO POST OFFICE AND RETURN.</p> <p>5. KAKAZA'S STORE TO KRANSKOP RAILWAY STATION ALONG ROAD74 THEN TO STANGER RAILWAY STATION AND RETURN TO KRANSKOP RAILWAY STATION VIA SILVER STREAM STORE AND MAPUMULO POST OFFICE.</p> <p>6. UMVOTI RIVER BRIDGE TO KRANSKOP RAILWAY STATION VIA MAPHUMULO POST OFFICE THEN TO STANGER RAILWAY STATION VIA SILVER STREAM STORE AND MAPUMULO POST OFFICE, THEN FROM STANGER RAILWAY STATION TO UMVOTI RIVER BRIDGE VIA THRINGS POST AND MUSHANE.</p> <p>7. MAPHUMULO POST OFFICE TO STANGER RAILWAY STATION VIA KEARSNEY POST OFFICE THEN FROM STANGER RAILWAY STATION TO UMVOTI RIVER BRIDGE VIA MAPUMULO POST OFFICE, DHLAKATI STORE AND RETURN, AND THEN FROM STANGER RAILWAY STATION TO MAPUMULO POST OFFICE.</p> <p>8. NQUBENI (BIYELA'S STORE) TO STANGER RAILWAY STATION VIA MAPUMULO POST OFFICE AND RETURN.</p> <p>9. UMVOTI RIVER BRIDGE TO STANGER RAILWAY STATION VIA MAPUMULO POST OFFICE, DHLAKATI STORE AND RETURN.</p> <p>10. UMVOTI RIVER BRIDGE TO STANGER RAILWAY STATION VIA MUSHANE AND THRINGS POST AND RETURN.</p> <p>11. EMABHOBHANE DRIFT TO STANGER RAILWAY STATION VIA KUZWAYO'S STORE AND RETURN.</p> <p>12. NSUNGWINI TO STANGER RAILWAY STATION VIA MAQUMBI AND THRINGS POST OFFICE AND RETURN.</p> <p>13. AMATIMATOLO POLICE STATION TO STANGER RAILWAY STATION VIA DHLAKATI STORE, MAPUMULO POST OFFICE AND RETURN.</p> <p>14. AS PER ANNEXURE (FRIDAY NIGHTS AND NIGHTS PRECEDING A PUBLIC HOLIDAYS ONLY)</p> <p>15. MPISI RIVER BRIDGE AND UNNAMED BANTU AFFAIRS ROAD IN UMVOTI LOCATION, KAKAZAA STORE ON ROAD 20 TO STANGER RAILWAY STATION AND RETURN ALONG THE SAME ROUTE.</p> <p>16. EMAHLONGWA ON FARM BUFFELSHOEK ALONG UNNAMED DISTRICT ROAD INTO ROAD15 TO KRANSKOP AND RETURN ALONG SAME ROUTE.</p> <p>17. KWA MENEVEZWAYO TO KRANSKOP VIA SILVER STREAM ALONG NEW MAIN ROAD AND RETURN.</p> <p>18. HLIMBITHWA TO KRANSKOP RAILWAY STATION VIA MANKAMNE, DIPPING TANK, THULINI SCHOOL, G.H. HOHS STORE THEN ALONG THE NEW MAIN ROAD FROM STANGER TO KRANSKOP BY WAY OF MADUNA, DUMISA AND RETURN ALONG THE SAME ROUTE.</p> <p>19. MAPHUMULO POST OFFICE TO UMPUMULO HOSPITAL VIA TSHOBO BUS STOP AND UMPUMULO COLLEGE AND RETURN.</p> <p>20. MAPUMULO POST OFFICE TO NTUTUGWENI STORE VIA KAJEE'S STORE AND MANTANJENI STORE AND RETURN.</p> <p>21. EXTENSION OF ROUTE 12 FROM NXUMALO'S BUTCHERY TO UMVUMASE MISSION AND RETURN.</p> <p>22. PERSONS AND THEIR PERSONAL EFFECTS:</p> <p>(I) FROM MAPHUMULO POST OFFICE ALONG MAIN NATIONAL ROAD VIA TSHOBO BUS STOP, UMPUMULO COLLEGE, KAKAZAS STORE, BALEKILE STOP ALONG UNNAMED ROAD TO OCHENI STORE AND RETURN ALONG SAME ROUTE.</p> <p>(II) FROM THRINGS POST ALONG UNNAMED ROAD VIA DHUDHLA SCHOOL, GUMEDES KRAAL TO EMCMBENI TREE IN THE UMVOZANE AREA WITHIN THE MAGISTERIAL DISTRICT OF MAPUMULO AND RETURN ALONG THE SAME ROUTE.</p> <p>B. MAILBAGS – FROM STANGER POST OFFICE, KEARSNEY POST OFFICE, MAPUMULO POST OFFICE AND KRANSKOP POST OFFICE.</p> <p>C. PERSONS WHO HAVE ORGANISED THEMSELVES INTO A GROUP AND THEIR PERSONAL EFFECTS FROM POINTS WITHIN A RADIUS OF 20 (TWENTY) KILOMETERS FROM MAPUMULO POST OFFICE TO POINTS WITHIN AN AREA WITH A RADIUS OF 240 (TWO HUNDRED AND FORTY) KILOMETERS THEREFROM AND RETURN.</p> <p>SUBJECT TO THE EXPLICIT CONDITION THAT THE CONVEYANCE OF SUCH A GROUP OF PERSONS MAY ONLY BE UNDERTAKEN IF THE SAME GROUP OF PERSONS UNDERTAKE THE FORWARD JOURNEY AND THE RETURN JOURNEY AS A PARTY FOR THE EXCLUSIVE MUTUAL PURPOSE TO ATTEND ONE OR MORE OF THE FOLLOWING OCCASIONS: -</p> <p>(I) A WEDDING;</p> <p>(II) A FUNERAL;</p> <p>(III) A RELIGIOUS GATHERING;</p> <p>(IV) A SPORTS MEETING, EITHER AS COMPETITORS OR AS SPECTATORS;</p> <p>(V) A PICNIC OF ANY SIMILAR FORM OF ORGANISED AMUSEMENTS OR RECREATION.</p> <p>D. ALL ROUTES: WHEN A NUMBER OF WAITING PASSENGERS WARRANT IT, ADDITIONAL TRIPS TO THOSE SHOWN ON TIME TABLE MAY BE OPERATED AT ANY TIME OVER THE WHOLE OR ANY PORTION OF THE SUBJECTS TO THE CONDITION THAT THE FIXED TRIPS AS SET OUT ON THE TIMETABLE ARE STRICTLY ADHERED TO.</p> <p>THE CONVEYANCE OF BUS PASSENGERS</p> <p>ROUTE NUMBERS</p> <p>THE ROUTE NUMBERS FOR THE SERVICES REQUIRED ARE TO BE:</p> <p>ROUTE 1: BULWER FARM TO STANGER</p> <p>ROUTE 2: DOORNKOP TO STANGER</p> <p>ROUTE 2A: DOORNKOP TO STANGER VIA KEARSNEY</p> <p>ROUTE 2B: DOORNKOP TO STANGER VIA SANS SOUCI</p> <p>ROUTE 2C: MAHUMANE TO STANGER VIA NONOTI SCHOOL</p> <p>ROUTE 2D: STANGER TO MAHUMANE</p> <p>ROUTE 2E: MAHUMANE TO ISITHEBE</p> <p>ROUTE 3: MAPUMULO TO STANGER</p> <p>ROUTE 4: MAQUMBI TO STANGER</p> <p>ROUTE 5: MUSHANE TO STANGER VIA MTENDENI CLINIC</p> <p>ROUTE DESCRIPTIONS</p> <p>ROUTE 1: BULWER FARM TO STANGER (25KM)</p> <p>START AT NYAKANA COMBINED SCHOOL (BULWER FARM) ALONG UNNAMED ROAD 10, LEFT 110, RIGHT 107, CROSS R74, KING SHAKA AVENUE, LEFT GLENHOWER ROAD, RIGHT BALCOMB STREET, STANGER BUS RANK, RETURN ALONG THE SAME ROUTE TO BULWER FARM.</p> <p>ROUTE 2: DOORNKOP TO STANGER (28KM)</p> <p>START AT DOORNKOP INTERSECTION 110 AND D739 ALONG 110 TOWARDS BULWER FARM, RIGHT 107, CROSS R74, KING SHAKA AVENUE, LEFT GLENHOWER ROAD, RIGHT BALCOMB STREET, STANGER BUS RANK. RETURN ALONG THE SAME ROUTE TO DOORNKOP.</p> <p>ROUTE 2A: DOORNKOP TO STANGER VIA KEARSNEY (19KM)</p> <p>START AT DOORNKOP INTERSECTION 110, 109 AND D739 TRAVEL SOUTH ON 109, LEFT R74, RIGHT KING SHAKA AVENUE, LEFT GLENHOWER ROAD, RIGHT BALCOMB STREET, STANGER BUS RANK. RETURN ALONG THE SAME ROUTE TO DOORNKOP.</p> <p>ROUTE 2B: DOORNKOP TO STANGER VIA SANS SOUCI (40KM)</p> <p>START AT DOORNKOP, INTERSECTION 110 AND D739 ALONG 110 TOWARDS BULWER FARM, LEFT 107, U-TURN AT SANS SOUCI STORE, RETURN ALONG 107 TOWARDS STANGER, CROSS R74, KING SHAKA AVENUE, LEFT GLENHOWER ROAD, RIGHT BALCOMB STREET, STANGER BUS RANK. RETURN ALONG THE SAME ROUTE TO DOORNKOP.</p>



transport

Department:
Transport
Province of KwaZulu-Natal

GAZETTE

LGKZNG46-2022-MAR

REGION: ALL

ROUTE 2C: MAHUMANE TO STANGER VIA NONOTI SCHOOL (2KM)
START AT MKHOSANA RUINED STORE ON UNNAMED FARM ROAD, PASS SOTSHA TRADING STORE AND POST OFFICE, LEFT 10 TOWARDS BULWER FARM, RIGHT 107, LEFT 353, U-TURN AT MR PECKOO'S STORE (PSS NONOTI SCHOOL) RETURN ALONG 353 TO 107 LEFT 107 CROSS R74, KING SHAKS AVENUE, LEFT GLENHOWER ROAD, RIGHT BALCOMB STREET, STANGER BUS RANK.

ROUTE 2D: STANGER TO MAHUMANE (28KM)
STANGER BUS RANK, LEFT BALCOMB STREET, LEFT GLENHOWER ROAD, RIGHT KING SHAKA AVENUE, CROSS R74 AND INTO 107 (DOESBERG ROAD) LEFT 110, RIGHT INTO UNNAMED FARM ROAD AT SOTSHA TRADING STORE AND POST OFFICE END AT MKHASANA RUINED STORE.

ROUTE 2E: MAHUMANE TO ISITHEBE (47KM)
START TO MKHOSANA RUINED STORE ON UNNAMED FARM ROAD, PASS SOTSHA TRADING STORE AND POST OFFICE, LEFT 10 PASS SAN SOUCI, LEFT R102, LEFT 415 (MANDENI FLYOFF-258) RIGHT 459, PASS MANDENI RANK (RENCKENS), ISITHEBE INDUSTRIAL AREA, LEFT GREEN STREET, RIGHT RED STREET, INTO YELLOW STREET, RIGHT WHITE STREET, END AT R59.

ROUTE 3: MAPUMULO TO STANGER (41KM)
START AT VUKILE SCHOOL ALONG R74 TO MAPUMULO LEFT D893, MAPUMULO SPAR, LEFT PASS SPAR FOLLOW 711, RIGHT R74 TOWARDS STANGER, RIGHT KING SHAKA AVENUE, LEFT GLENHOWER ROAD, RIGHT BALCOMB STREET, STANGER BUS RANK. RETURN ALONG THE SAME ROUTE TO VUKILE SCHOOL.

ROUTE 4: MAQUMBI TO STANGER (36KM)
START VODACOM MAST ON D894 PSS MAQUMBI CLINIC LEFT R74 TO STANGER, RIGHT KING SHAKA AVENUE, LEFT GLENHOWER ROAD, RIGHT BALCOMB STREET, STANGER BUS RANK. RETURN ALONG THE SAME ROUTE TO MAQUMBI.

ROUTE 5: MUSHANE TO STANGER VIA MTENDENI CLINIC (88KM)
START AT INTERSECTION OF 711 AND D1531, D1531 PASS MTENDENI CLINIC, RIGHT KING SHAKA AVENUE, LEFT GLENHOWER ROAD, RIGHT BALCOMB STREET, STANGER BUS RANK. RETURN ALONG THE SAME ROUTE TO MUSHANE.

ROUTE
PERSONS WHO HAVE ORGANISED THESELVES INTO A GROUP AND THEIR PERSONAL EFFECTS:
FROM: POINTS WITHIN A RADIUS OF 20 (TWENTY) KILOMETERS FROM MAPHUMULO POST OFFICE TO POINTS WITHIN AN AREA WITH A RADIUS OF 240 (TWO HUNDRED AND FORTY) KILOMETERS THEREFROM AND RETURN.
SUBJECT TO THE EXPLICIT CONDITION THAT THE CONVEYANCE OF SUCH A GROUP OF PERSONS MAY ONLY BE UNDERTAKEN IF THE SAME GROUP OF PERSONS UNDERTAKE THE FORWARD JOURNEY AND THE RETURN JOURNEY AS A PARTY FOR THE EXCLUSIVE MUTUAL PURPOSE TO ATTEND ONE OR MORE OF THE FOLLOWING OCCASIONS:
(I) A WEDDING
(II) A FUNERAL
(III) A RELIGIOUS GATHERING
(IV) A SPORTS MEETING EITHER AS COMPETITORS OR SPECTATORS
(V) A PICNIC OR ANY OTHER SIMILAR FORM OF ORGANISED AMUSEMENT OR RECREATION.

CHARTER SERVICE
CHARTER GROUPS IN TERMS OF SECTION 1 (VI) ACT 22 OF 2000.
FROM PLACE OF BUSINESS AT 10 BAUHINIA ROAD, KWA DUKUZA FROM WHERE THE VEHICLE WILL BE DISPATCHED TO PRE-ARRANGED PICK UP POINTS WITHIN THE PROVINCE OF KWA ZULU NATAL AND FROM SUCH POINTS TO POINTS WITHIN THE PROVINCES OF KWA ZULU NATAL, EASTERN CAPE, MPUMALANGA, GAUTENG, WESTERN CAPE AND NORTHERN CAPE AND RETURN.
RENDER A "CHARTER SERVICE" AS CONTEMPLATED BY SECTION 1 (VI) OF ACT 22 OF 2000 TO A GROUP OF PERSONS WHO HIRE THE VEHICLE AND DRIVER FOR A JOURNEY AT A CHARGE ARRANGED BEFOREHAND TO A COMMON DESTINATION ON A ROUTE, DATE AND TIME OF THEIR OWN CHOICE WITHIN THE SAID PROVINCES AND RETURN TO THE STARTING POINT.
SUBJECT TO THE CONDITIONS THAT:
A) NO "COMMUTER SERVICE" AS DEFINED BY SECTION 1 (IX), "LONG DISTANCE SERVICE" AS DEFINED BY SECTION 1 (XXXIII) OR "SCHEDULED SERVICE" AS DEFINED BY SECTION 1 (LXXII) OF ACT 22 OF 2000 WILL BE OPERATED.
B) ONCE THE VEHICLE HAS BEEN ALLOCATED TO A GROUP OF PERSONS AS SPECIFIED THE PERSONS SHALL BE PICKED UP AS A GROUP AND SET DOWN AS A GROUP NOTWITHSTANDING THE FACT THAT THE PICK UP POINT AND THE SET DOWN POINTS NEED NOT BE THE SAME POINT.
C) THE DRIVER OF THE VEHICLE MUST BE IN POSITION OF A PUBLIC DRIVER PERMIT.
D) ALL PASSENGERS WILL BE PROTECTED BY VALID PASSENGER LIABILITY INSURANCE COVER OF NOT LESS THAN ONE MILLION RAND PER PERSON.
E) THE VEHICLE WILL BE AIR CONDITIONED.



transport

Department:
Transport
Province of KwaZulu-Natal

GAZETTE

LGKZNG46-2022-MAR

REGION: ALL

1) Application Number: APP0138090	2) Gazette Number: LGKZNG46-2022-MAR
3) Applicant: NMJ QWABE ID NO. 9005011210085 Association: SINAMUVA TAXI ASSOCIATION	4) Applicant Address: 20 HELEN JOSEPH STREET UNIT 22 GOSSACRE DURBANA 4001
5) Existing Licence Holder: BT QWABE ID NO. 5010045231085	6) Existing Licence Holder Address: F 639 KWAMASHU KWAMASHU, DURBAN KWAZULU-NATAL 4360
7) Type of application: DECEASED TRANSFER AND NEW OPERATING LICENCE	8) Operating Licence Number: LGKZN1403000808
9) Vehicle Type: MINIBUS TAXI	10) 1 X 9-16 (SEATED) + 0 (STANDING)
11) Region: GREATER NORTH	
12.1	2206LS2206RK00047475 - KWAMASHU HOSTEL TO DURBAN CBD FROM KWAMASHU HOSTEL TO A NEW RESIDENTIAL AREA SITUATED NEAR GOAT WORLD, TO DURBAN: FROM KWAMASHU HOSTEL TAXI RANK TURN LEFT INTO MUSA ROAD THEN RIGHT INTO MALANDELA ROAD AND RIGHT INTO HAYFIELDS ROAD, WHICH LEADS STRAIGHT INTO THE RESIDENTIAL AREA (MOUNT ROYAL) AND RETURN ALONG THE SAME ROUTE, LEFT INTO MALANDELA ROAD, AND JOIN M25 AT N2 FREEWAY BRIDGE TURN RIGHT INTO N2 FREEWAY SOUTH BOUND. AT E.B.CLOETE JUNCTION TURN LEFT INTO N8 FREEWAY EASTBOUND, PASS TOLLGATE THEN TURN LEFT INTO OLD DUTCH ROAD, THEN RIGHT INTO MARKET ROAD AND RIGHT AGAIN INTO LEOPOLD STREET. TURN RIGHT INTO WARWICK AVENUE AND THEN LEFT INTO THE TAXI RANK NO.253. RETURN ROUTE: FROM RANK NO.253 IN WARWICK AVENUE TURN LEFT INTO WARWICK AVENUE THEN RIGHT INTO ALICE STREET AND RIGHT INTO MARKET ROAD AND RIGHT AGAIN INTO LEOPOLD STREET THEN JOIN CONONGATE ROAD AND PROCEED ALONG N3 FREEWAY AND DRIVE BACKWARDS USING THE SAME FORWARD ROUTE.
12.2	2206S921004R00049694 - KWA-MASHU A TO DURBAN METRO FROM THE CORNER OF MALANDELA ROAD AND HUNSLETT ROAD, EASTBOUND M25 ON RAMP THEN PROCEED ALONG M25 PASS THE N2 FREEWAY BRIDGE AND TURN RIGHT AND JOIN N2 FREEWAY AND THEN DRIVE ALONG TOWARDS DURBAN USING AN APPROVED ROUTE OF THE ASSOCIATION OR CONTINUE ALONG NORTH COAST ROAD. TURN LEFT AT UMGENI BRIDGE AND FOLLOW THE DIRECTION TO R02 CITY CENTRE ROUTE AND JOIN UMGENI ROAD. PASS DURBAN STATION STILL TRAVELLING THE SAME ROUTE AND THEN EITHER: (A) PROCEED TO SOLDIERS WAY AND TURN RIGHT AND JOIN QUEEN STREET THEN DRIVE STRAIGHT UNTIL TURNING RIGHT INTO RUSSELL STREET (B) OR TURN RIGHT INTO LEOPOLD STREET DRIVE STRAIGHT UP AND TURN RIGHT INTO WARWICK AVENUE THEN TURN LEFT INTO THE MINIBUS TAXI RANK NO.253 WARWICK AVENUE. RETURN ROUTE: FROM RANK NO.253 WARWICK AVENUE TURN LEFT INTO WARWICK AVENUE THEN RIGHT INTO ALICE STREET, THEN EITHER: (A) DRIVE STRAIGHT AND TURN LEFT INTO ALBERT STREET, THEN RIGHT INTO UMGENI ROAD AND THEN DRIVE BACKWARDS USING THE SAME FORWARD ROUTE. (B) OR TURN RIGHT INTO MARKET ROAD THEN RIGHT INTO LEOPOLD STREET AND JOIN CONONGATE ROAD THEN PROCEED ON TO N8 FREEWAY. AT E.B.CLOETE JUNCTION PROCEED ALONG N2 FREEWAY THEN TURN LEFT INTO M25 AND LEFT AGAIN INTO MALANDELA ROAD THEN DRIVE BACKWARDS TO THE STARTING POINT.
12.3	2206S92206RK00049696 - FROM KWAMASHU HOSTEL TAXI RANK TO REDHILL RAILWAY STATION VIA BRIARDENE AREA: FROM KWAMASHU HOSTEL TURN LEFT INTO MUSA ROAD AND RIGHT INTO MALANDELA ROAD THEN RIGHT AGAIN INTO M25. LEFT INTO INTO R102 PHOENIX & VERULAM TURN OFF, PROCEED ALONG AND TURN RIGHT INTO OLD NORTH COAST ROAD AND DRIVE STRAIGHT ALONG THE ROAD. TURN LEFT INTO NORTH COAST ROAD AND THEN RIGHT INTO ANDROSSAN ROAD AND TAKE AN IMMEDIATE LEFT INTO REDHILL RAILWAY STATION AND RETURN ALONG THE FORWARD ROUTE IN REVERSE.
12.4	2206S92206U800053718 - KWAMASHU HOSTEL TAXI RANK TO SIBAYA CASINO & AND RETURN. FROM KWAMASHU HOSTEL TAXI RANK TURN LEFT INTO MUSA ROAD THEN RIGHT INTO MALANDELA ROAD AND RIGHT INTO M25 KWAMASHU HIGHWAY. AT N2 FREEWAY BRIDGE TURN LEFT INTO N2 FREEWAY NORTHBOUND. AND PROCEED ALONG N2 FREEWAY, TURN LEFT INTO SIBAYA DRIVE AND TURN RIGHT INTO SIBAYA CASINO TAXI RANK AND RETURN ALONG FORWARD ROUTE IN REVERSE.
12.5	2206S92206RK00053716 - KWAMASHU HOSTEL TO PINETOWN VIA NEW GERMANY. FROM KWAMASHU HOSTEL TAXI RANK TURN LEFT INTO MUSA ROAD THEN RIGHT INTO MALANDELA ROAD AND RIGHT INTO HAYFIELDS ROAD, WHICH LEADS STRAIGHT INTO THE RESIDENTIAL AREA AND RETURN ALONG THE SAME ROAD (HAYFIELDS ROAD). BACKWARDS THEN TURN LEFT INTO MALANDELA ROAD, AND JOIN M25 AT N2 FREEWAY BRIDGE TURN RIGHT INTO N2 FREEWAY SOUTH BOUND. TURN LEFT AT INANDA ROAD OFF RAMP, PROCEED STRAIGHT INTO UMGENI ROAD AND TURN RIGHT TOWARDS M9 WESTVILLE NORTH DIRECTION. PROCEED STRAIGHT AND TURN LEFT INTO M32 THEN RIGHT INTO BLAIR ATHOLL ROAD. CONTINUE ALONG AND TURN LEFT INTO SHEPSTONE ROAD. TURN RIGHT INTO M19 ST JOHN'S AVENUE AND TURN RIGHT INTO OLD MAIN ROAD, LEFT INTO MOODIE STREET AND THEN RIGHT INTO HILL STREET AND FINALLY LEFT INTO HILL STREET TAXI RANK .RETURN ROUTE: FROM PINETOWN TAXI RANK TURN LEFT INTO ANDERSON STREET AND LEFT INTO M81 OLD MAIN ROAD THEN LEFT INTO M13. CONTINUE ALONG AND TURN LEFT INTO M19 PASS ST JOHN'S AVENUE AND CONTINUE ALONG BACK TO THE STARTING POINT USING THE SAME FORWARD ROUTE.
12.6	2206S92206P900053717 - KWAMASHU HOSTEL TAXI RANK TO WESTVILLE PRISON. FROM KWAMASHU HOSTEL TAXI RANK TURN LEFT INTO MUSA ROAD THEN RIGHT INTO MALANDELA ROAD AND RIGHT INTO HAYFIELDS ROAD, WHICH LEADS STRAIGHT INTO MOUNT ROYAL RESIDENTIAL AREA. AND RETURN ALONG HAYFIELDS ROAD BACKWARDS THEN TURN LEFT INTO MALANDELA ROAD, AND JOIN M25 AND AT N2 FREEWAY BRIDGE TURN RIGHT INTO N2 FREEWAY SOUTH BOUND. AT E.B.CLOETE JUNCTION PROCEED RIGHT AND JOIN N3 FREEWAY WESTBOUND TOWARDS WESTVILLE. TURN LEFT INTO SPINE ROAD OFF RAMP. PROCEED ALONG SPINE ROAD AND JOIN SPINE ROAD EXTENSION WHICH LEADS STRAIGHT TO WESTVILLE PRISON. RETURN ROUTE: FROM WESTVILLE PRISON DRIVE BACKWARDS USING THE SAME FORWARD ROUTE AS REFLECTED ABOVE IN THE FORWARD ROUTE TO WESTVILLE PRISON.
12.7	220B5P2206LS00168170 - FROM KWAMASHU HOSTEL TAXI RANK, TURN LEFT INTO MUSA ROAD AND THEN RIGHT INTO MALANDELA ROAD AND THEN RIGHT AND PROCEED ALONG HAYFIELDS ROAD WHICH LEADS TO THE RESIDENTIAL AREA TO PICK UP POINTS IN MOUNT ROYAL AND AT MOUNT ROYAL SET DOWN AND PICK UP UP PASSENGERS AND DRIVE BACK ALONG HAYFIELDS ROAD AND TURN LEFT TO MALANDELA ROAD AND JOIN ON RAMP ONWARDS M25 AND DRIVE ALONG SAME ROUTE AT N2 FREEWAY BRIDGE TAKE RIGHT TURN AND JOIN N2 SOUTH. AT EB CLOETE JUNCTION, TURN LEFT AND JOIN N3 FREEWAY EASTWARDS, PASS TOLLGATE AND TURN LEFT INTO RANK NO 253 ALONG WARWICK AVENUE RESERVE ROUTE DRIVE ALONG THE SAME ROUTE AS MENTIONED IN ROUTE NO.1 ABOVE. NB: IN ROUTE NO.4 ABOVE THERE ARE PICK UP POINTS AND DROP OFFS ALONG THE WAY EXCEPT ON N2 AND N3 FREEWAYS ONLY.

**transport**

Department:
Transport
Province of KwaZulu-Natal

GAZETTE

LGKZNG46-2022-MAR

REGION: ALL

- 12.8 KZPRERC2741758 - FORWARD JOURNEY
FROM KWAMASHU HOSTEL TO MUSA ROAD RIGHT TO NTOKOZO ROAD, PICK UP PASSENGERS, RIGHT TO JABULA ROAD, PICK UP PASSENGERS, RIGHT TO BANTUBANHLE ROAD, PICK UP PASSENGERS, LEFT TO SIVUMELWANO ROAD, PICK UP PASSENGER INTO XOLANI ROAD, PICK UP PASSENGERS, INTO MUSA ROAD, PICK UP PASSENGERS, RIGHT TO MALANDELA ROAD, PICK UP PASSENGERS, INTO M5, PICK UP PASSENGERS, OFF-RAMP TO BHEJANE ROAD, RIGHT TO NKUNZANA ROAD, TO BRIDGE CITY TAXI RANK.
- RETURN JOURNEY
FROM BRIDGE CITY TAXI RANK TO NKUNZANA ROAD, LEFT TO BHEJANE, INTO BRIDGE CITY BOULEVARD, RIGHT TO TORVALLE, RIGHT TO MALANDELA ROAD, LEFT TO MUSA ROAD, TO KWAMASHU TAXI RANK.
- ALTERNATIVE ROUTE
FROM KWAMASHU TAXI RANK TO MUSA ROAD, PICK UP PASSENGERS, INTO MALANDELA ROAD, PICK UP PASSENGERS, RIGHT TO HUNSLETT, PICK UP PASSENGERS, LEFT TO MARUBI NOGANGA WAY, PICK UP PASSENGERS, LEFT TO NOMASWAZI, PICK UP PASSENGERS, RIGHT TO HEIRESSSES, PICK UP PASSENGERS, LEFT TO MALANDELA ROAD, PICK UP PASSENGERS, RIGHT TO M5, OFF-RAMP TO NTUZUMA ACCESS, RIGHT TO BOULEVARD, RIGHT TO NKUNZANA ROAD, LEFT TO BRIDGE CITY TAXI RANK AND RETURN ON THE SAME ROUTE.



transport

Department:
Transport
Province of KwaZulu-Natal

GAZETTE

LGKZNG46-2022-MAR

REGION: ALL

1) Application Number: APP0138092	2) Gazette Number: LGKZNG46-2022-MAR
3) Applicant: SG NDLELA ID NO. 4501070266088 Association: TUGELA FERRY TAXI ASSOCIATION	4) Applicant Address: P.O BOX30 TUGELA FERRY 3010
5) Existing Licence Holder: NOT APPLICABLE ID NO. NOT APPLICABLE	6) Existing Licence Holder Address: NOT APPLICABLE
7) Type of application: NEW OPERATING LICENCE	8) Operating Licence Number: LGKZN0203000419
9) Vehicle Type: MINIBUS	10) 1 X 15 (SEATED) + 0 (STANDING)
11) Region: UMZINYATHI	
12.1	2202C722068T10052777 - TUGELA FERRY TO PIETERMARITZBURG FROM APPROVED TAXI RANK IN TUGELA FERRY INTO R83 PASS GREYTOWN, PASS NEW HANOVER INTO OLD GREYTOWN ROAD INTO PIETERMARITZBURG TAXI RANK, RETURN ALONG FORWARD ROUTE IN REVERSE.
12.2	2202DH2202DH00052779 - FROM TUGELA FERRY TAXI RANK TO POINT WITHIN THE PROVINCE OF KZN ONLY. NO PICKING UP OR SETTING DOWN OF PASSENGERS EN ROUTE.
12.3	2202DH2202C710052780 - TUGELA FERRY TO GREYTOWN FROM APPROVED TAXI RANK IN TUGELA FERRY INTO R83 ROADS, PASS KEATES DRIFT - INTO GREYTOWN TAXI RANK RETURN ALONG THE SAME ROUTE.
12.4	2202DH2202DH00052781 - TUGELA FERRY TO POMEROY FROM APPROVED TAXI RANK IN TUGELA FERRY INTO R83 AND PROCEED TO POMEROY TAXI RANK, RETURN ALONG THE SAME ROUTE.
12.5	2202DH2206LS10052782 - TUGELA FERRY TO DURBAN FROM APPROVED TAXI RANK IN TUGELA FERRY INTO R83 PASS GREYTOWN PASS NEW HANOVER INTO OLD GREYTOWN ROAD INTO N8 DROP OFF PASSENGERS ONLY AT PINETOWN M3, BACK INTO N3 INTO ALICE STREET DROP AND LOAD PASSENGERS, RETURN ALONG THE FORWARD ROUTE IN RESERVE.
12.6	2202DH1205GJ10052783 - TUGELA FERRY TO JOHANNESBURG: FROM APPROVED RANK IN TUGELA FERRY PASS POMEROY, DUNDEE PASS NEW CASTLE PASS VOLKSRUST, STANDERTON PASS BALFOUR INTO HEIDELBURG INTO N3 PROCEED TO JOHANNESBURG TAXI RANK OFFLOAD, LOAD AND RETURN ALONG THE FORWARD ROUTE IN RESERVE.
12.7	196RCN8500T636 - FROM TUGELA FERRY TAXI RANK TURN LEFT INTO R33, FOLLOW R33 PASS CWAKA, PASS POMEROY, PASS HELPMENKAAR POLICE STATION, CARRY ON WITH R33 TO WILSON STREET TILL SECOND ROBOTS, TURN LEFT INTO WILSON STREET, TURN WITH VICTORIA STREET, THEN TURN LEFT TO DUNDEE TAXI RANK, DROP OFF AND PICK UP AND RETURN BACK WITH PASSENGERS USING THE SAME ROUTE.
12.8	196RCN8500T660 - FROM TUGELA FERRY TAXI RANK TURN RIGHT INTO R33 PASS HOSPITAL, PASS NGIDI PICK UP AND DROP OFF PASS CWAKA THEN TURN LEFT WITH P281, PASS GUNJANA PICK AND DROP AT MILWENI AREA OR MZWENI AND RETURN WITH THE PASSENGERS USING THE SAME ROUTE.
12.9	196RCN8500T620 - FROM TUGELA FERRY TAXI RANK, TURN LEFT WITH R33 TO KWA-KOPI, THEN KWAKOPI TURN RIGHT WITH P128 PASS MBANGWENI OPHATE, OPHATE, THEN TURN LEFT WITH P73 TO R74, THEN TURN RIGHT WITH R74 STRAIGHT TO RETIEF STREET, THEN TURN LEFT WITH RETIEF, TURN LEFT WITH BELL STREET, TURN RIGHT WITH VOORTREKKER STREET TO WEENEN TAXI RANK DROP OFF AND RETURN BACK WITH PASSENGERS USING THE SAME ROUTE.
12.10	196RCN8500T644 - FROM TUGELA FERRY TAXI RANK TURN LEFT INTO R33, FOLLOW R33, TURN RIGHT INTO P1272 PASS SIVIVANENI PICK AND DROP, PASS MANDLENI, PICK UP AND DROP PASS KWAPARAFFINI STRAIGHT TO MANDLENI DROP OFF AND PICK UP AND RETURN USING THE SAME ROUTE.
12.11	196RCN8500T628 - FROM TUGELA FERRY TAXI RANK TURN LEFT INTO R33, FOLLOW R33 TO KWAKOPI TILL D1267, THEN TURN RIGHT INTO D1267 PASS KWANXAMALALA MADULANENI AND MHLANGWENI, THEN TURN LEFT INTO P161 STRAIGHT TO R74 THEN TURN WITH R74, THEN TURN RIGHT INTO D276 STRAIGHT TO THE RANK DROP OFF AND RETURN BACK WITH PASSENGERS USING THE SAME ROUTE.
12.12	196RCN8500T652 - FROM TUGELA FERRY TAXI RANK TURN RIGHT WITH R33 PASS HOSPITAL TO NGIDI, THEN TURN WITH D1363 PASS STHUBENI PICK UP AND DROP PASS GUNJANA UP TO MLILWENI AREA OF MZWENI DROP OFF AND PICK UP AND RETURN BACK USING THE SAME ROUTE UP TO TUGELA FERRY TAXI RANK.



transport

Department:
Transport
Province of KwaZulu-Natal

GAZETTE

LGKZNG46-2022-MAR

REGION: ALL

1) Application Number: APP0138142	2) Gazette Number: LGKZNG46-2022-MAR
3) Applicant: SOV BUNGANE ID NO. 7601125942084 Association: NOT AVAILABLE	4) Applicant Address: 352 JOBE STREET SIBONGILE LOCATION DUNDEE 3000
5) Existing Licence Holder: NOT APPLICABLE ID NO. NOT APPLICABLE	6) Existing Licence Holder Address: NOT APPLICABLE
7) Type of application: NEW OPERATING LICENCE	8) Operating Licence Number: NOTAVAILABLE
9) Vehicle Type: MINIBUS	10) 1 X 15 (SEATED) + 0 (STANDING)
11) Region: UTHUKELA	
12.1 KZPRERC2859015 - SCHOLARS AND THEIR PERSONAL EFFECTS: 352 JOB STREET, SIBONGILE, DUNDEE TO BIGGERSBERG PRIMARY SCHOOL STARTING POINT FROM 352 JOB STREET, SIBONGILE, DUNDEE DRIVE STRAIGHT TO 349 SAME STREET, I PICKUP 1 KID, PROCEED STRAIGHT TO 351 STREET AND TURN RIGHT TO 521 THSIN STREET PICK 1 KID AND TURN LEFT TO 647 XABA STREET PICK 1 AND TURN RIGHT TO MADONSELA STREET 677 PICK 1 KID AND TURN LEFT TO MBATHA STREET, TURN LEFT TO MIYA STREET 009 SAME STREET PICK 2 KIDS AND THEN TURN RIGHT TO BIYELA STREET, THEN LEFT TO STOCKS SECOND STREET I PICK 1 KID, DRIVE STRAIGHT TO EXT E0 4594 I PICK 1 KID TURN RIGHT TANDY STREET, TURN RIGHT MCKENZIE STREET THEN TURN RIGHT TO TATHAM STREET I PICK 1 KID THEN TURN LEFT TO BULWER STREET THEN TURN LEFT TO CORNHILL STREET I DROP 2 KIDS AT ETHANGENI COMBINED SCHOOL, THEN TURN RIGHT TO VICTORIA STREET TURN LEFT TO KARALANDMAN STREET GO TO GLENCOE USING R502 WHEN I ARRIVE AT GLENCOE I DROP OFF 7 KIDS AT SAREL HIGH SCHOOL, I PASS BY BIGGERSBERG PRIMARY SCHOOL AND DROP OFF 6 KIDS. IN THE AFTERNOON I PICK UP USING THE SAME ROUTE AS I PICK UP IN THE MORNING.	



transport

Department:
Transport
Province of KwaZulu-Natal

GAZETTE

LGKZNG46-2022-MAR

REGION: ALL

1) Application Number: APP0138148	2) Gazette Number: LGKZNG46-2022-MAR
3) Applicant: PN MBATHA ID NO. 8607085506081 Association: IKHWEZI LOCAL AND LONG DISTANCE TA	4) Applicant Address: P O BOX 1736 PONGOLA 3170
5) Existing Licence Holder: BE MBATHA ID NO. 5305190556082	6) Existing Licence Holder Address: PO BOX 1736 PONGOLA 3170
7) Type of application: NORMAL TRANSFER	8) Operating Licence Number: LGKZN0803001288
9) Vehicle Type: MINIBUS	10) 1 X 15 (SEATED) + 0 (STANDING)
11) Region: ZULULAND	
12.1	2100HB2100HB00052390 - PONGOLA TO ONVERWACHT FROM PONGOLA TAXI RANK, TURN LEFT JOIN NAUDE STREET, TURN RIGHT TO ONVERWACHT AND RETURN.
12.2	2100HB2100HB00052391 - PONGOLA TO PONGOLA SUGAR MILL FROM PONGOLA TAXI RANK, TURN LEFT JOIN N2, PROCEED AND TURN RIGHT TO PONGOLA SUGAR MILL AND RETURN.
12.3	2100HB2100HB00052392 - PONGOLA TO KWANGWANASE FROM PONGOLA TAXI RANK, JOIN N2 TO GOLELA CROSSING, TURN LEFT PROCEED TO GOLELA BOARDER POST AND RETURN TO THE CROSSING, TURN LEFT JOIN N2, PROCEED TO INKONKONI CROSSING (JOZINI TURN OFF), TURN LEFT JOINING JOZINI ROAD AND PROCEED TO JOZINI TOWN, PROCEED TO KWASKIEMELELE CROSS, TURN RIGHT INTO MANGUZI ROAD AND PROCEED INTO KWANGANASE TAXI RANK AND RETURN.
12.4	2100HB22076110052393 - PONGOLA TO NONGOMA FROM PONGOLA TAXI RANK, TURN LEFT INTO N2 AND RIGHT INTO R66, PROCEED TO MAGUDU TOWN AND PROCEED TO NONGOMA TOWN AND PROCEED INTO ULUNDI CITY COMPLEX TAXI RANK AND RETURN.
12.5	2100HB2100M110052394 - PONGOLA TO VRYHEID FROM PONGOLA TAXI RANK TURN LEFT INTO N2 AND RIGHT TO R66, PROCEED TO MAGUDU TOWN AND TURN RIGHT TO R60 AND PROCEED TO VRYHEID, R69, TURN INTO CHURCH STREET IN VRYHEID, TURN RIGHT INTO CICIL EMME STREET, TURN LEFT INTO UTRECHT STREET AND PROCEED TO VRYHEID TAXI RANK AND RETURN.
12.6	2100HB2100F510052396 - PONGOLA TO NEWCASTLE FROM PONGOLA TAXI RANK, TURN RIGHT INTO N2, PROCEED AND TURN LEFT JOIN COMMONDALE ROAD, TURN LEFT INTO R33 TO PAULPIETTERSBURG, MPEVANE, BLOEDRIVER, TURN RIGHT INTO R84, PROCEED AND TURN LEFT TO UTRECHT, JOIN MADADENI ROAD, PROCEED TO N11, TURN RIGHT INTO NEWCASTLE TAXI RANK AND RETURN.
12.7	2100HB2100H310052397 - PONGOLA TO PIETERMARITZBURG FROM PONGOLA TAXI RANK, TURN RIGHT INTO N2, PROCEED TO COMMONDALE, TURN LEFT INTO R33, TO PAULPIETTERSBURG, VRYHEID, BLOEDRIVER, DUNDEE, JOIN R68 AND PROCEED TO N11, TURN LEFT INTO FIRST ROBOTS AND PROCEED, TURN RIGHT INTO R74, TURN LEFT INTO N3, PROCEED TO ESTCOURT, MOOIRIVER, HOWICK, PROCEED AND TURN OFF TO GREYTOWN ROAD, TURN RIGHT TO THE FIRST ROBOTS INTO PIETERMARITZBURG CITY AND PROCEED TO CHURCH STREET AND RETURN.
12.8	2207WK2100HB00052389 - NCONTSHANE TO PONGOLA. FROM NCOTSHANE TAXI RANK B TURN RIGHT TO R343, PROCEED TO ONVERWACHT ROAD, AND TURN RIGHT PROCEED TO NAUDE STREET; TURN RIGHT INTO PONGOLA TAXI RANK AND RETURN.
12.9	2100HB2100HB00052398 - PONGOLA TO PIET RETIEF. FROM PONGOLA TAXI RANK, TURN RIGHT INTO N2, PROCEED TO PIET RETIEF, TURN LEFT INTO PIET RETIEF TAXI RANK AND RETURN.



transport

Department:
Transport
Province of KwaZulu-Natal

GAZETTE

LGKZNG46-2022-MAR

REGION: ALL

1) Application Number: APP0138149	2) Gazette Number: LGKZNG46-2022-MAR
3) Applicant: PN MBATHA ID NO. 8607085506081 Association: IKHWEZI LOCAL AND LONG DISTANCE TA	4) Applicant Address: P O BOX 1736 PONGOLA 3170
5) Existing Licence Holder: BE MBATHA ID NO. 5305190556082	6) Existing Licence Holder Address: PO BOX 1736 PONGOLA 3170
7) Type of application: NORMAL TRANSFER	8) Operating Licence Number: LGKZN0803001284
9) Vehicle Type: MINIBUS	10) 1 X 15 (SEATED) + 0 (STANDING)
11) Region: ZULULAND	
12.1	2100HB2100HB00052400 - CHARTER SERVICE FROM AUTHORISED TAXI RANK IN IKHWEZI TO POINTS WITHIN THE PROVINCE OF KWAZULU-NATAL ONLY. NO PICKING UP OR SETTING DOWN OF PASSENGERS EN ROUTE.
12.2	2100HB2100HB00052390 - PONGOLA TO ONVERWACHT FROM PONGOLA TAXI RANK, TURN LEFT JOIN NAUDE STREET, TURN RIGHT TO ONVERWACHT AND RETURN.
12.3	2100HB2100HB00052391 - PONGOLA TO PONGOLA SUGAR MILL FROM PONGOLA TAXI RANK, TURN LEFT JOIN N2, PROCEED AND TURN RIGHT TO PONGOLA SUGAR MILL AND RETURN.
12.4	2100HB2100HB00052392 - PONGOLA TO KWANGWANASE FROM PONGOLA TAXI RANK, JOIN N2 TO GOLELA CROSSING, TURN LEFT PROCEED TO GOLELA BOARDER POST AND RETURN TO THE CROSSING, TURN LEFT JOIN N2, PROCEED TO INKONKONI CROSSING (JOZINI TURN OFF), TURN LEFT JOINING JOZINI ROAD AND PROCEED TO JOZINI TOWN, PROCEED TO KWASKIEMELELE CROSS, TURN RIGHT INTO MANGUZI ROAD AND PROCEED INTO KWANGANASE TAXI RANK AND RETURN.
12.5	2100HB22076110052393 - PONGOLA TO NONGOMA FROM PONGOLA TAXI RANK, TURN LEFT INTO N2 AND RIGHT INTO R66, PROCEED TO MAGUDU TOWN AND PROCEED TO NONGOMA TOWN AND PROCEED INTO ULUNDI CITY COMPLEX TAXI RANK AND RETURN.
12.6	2100HB2100M110052394 - PONGOLA TO VRYHEID FROM PONGOLA TAXI RANK TURN LEFT INTO N2 AND RIGHT TO R66, PROCEED TO MAGUDU TOWN AND TURN RIGHT TO R60 AND PROCEED TO VRYHEID, R69, TURN INTO CHURCH STREET IN VRYHEID, TURN RIGHT INTO CICIL EMME STREET, TURN LEFT INTO UTRECHT STREET AND PROCEED TO VRYHEID TAXI RANK AND RETURN.
12.7	2100HB2100F510052396 - PONGOLA TO NEWCASTLE FROM PONGOLA TAXI RANK, TURN RIGHT INTO N2, PROCEED AND TURN LEFT JOIN COMMONDALE ROAD, TURN LEFT INTO R83 TO PAULPIETTERSBURG, MPEVANE, BLOEDRIVER, TURN RIGHT INTO R84, PROCEED AND TURN LEFT TO UTRECHT, JOIN MADADENI ROAD, PROCEED TO N11, TURN RIGHT INTO NEWCASTLE TAXI RANK AND RETURN.
12.8	2100HB2100H310052397 - PONGOLA TO PIETERMARITZBURG FROM PONGOLA TAXI RANK, TURN RIGHT INTO N2, PROCEED TO COMMONDALE, TURN LEFT INTO R33, TO PAULPIETTERSBURG, VRYHEID, BLOEDRIVER, DUNDEE, JOIN R68 AND PROCEED TO N11, TURN LEFT INTO FIRST ROBOTS AND PROCEED, TURN RIGHT INTO R74, TURN LEFT INTO N3, PROCEED TO ESTCOURT, MOOIRIVER, HOWICK, PROCEED AND TURN OFF TO GREYTOWN ROAD, TURN RIGHT TO THE FIRST ROBOTS INTO PIETERMARITZBURG CITY AND PROCEED TO CHURCH STREET AND RETURN.
12.9	2207WK2100HB00052389 - NCONTSHANE TO PONGOLA. FROM NCOTSHANE TAXI RANK B TURN RIGHT TO R343, PROCEED TO ONVERWACHT ROAD, AND TURN RIGHT PROCEED TO NAUDE STREET; TURN RIGHT INTO PONGOLA TAXI RANK AND RETURN.
12.10	2100HB11008210052399 - PONGOLA TO JOHANNESBURG FROM PONGOLA TAXI RANK, TURN RIGHT INTO N2, PROCEED TO PIET RETIEF, ERMELO, JOIN N17, PROCEED TO BETHAL, TRICHARDT, KINROSS, LEANDRA, DEVON, SPRINGS, BENONI, GERMISTON, PROCEED TO M1, TURN LEFT INTO RISSIK STREET, TURN RIGHT INTO DEVILARS STREET AND PROCEED INTO JOHANNESBURG PARK CITY TAXI RANK NO2 AND RETURN
12.11	2100HB21004R10052395 - PONGOLA TO DURBAN FROM PONGOLA TAXI RANK, TURN RIGHT INTO AND ALONG N2, TO GOGELA, PROCEED TO HLUHLUWE, MTUBATUBA, EMPANGENI ON N2, LEAVING THE N2 AT MOUNT EDGEcombe, JOIN AND PROCEED ALONG R67, TURN RIGHT AT THE FIRST INTERSECTION TO ARGYLE ROAD, TURN RIGHT AT THE FIRST ROBOTS, PROCEED TO UMGENI ROAD AND TURN RIGHT TO DURBAN TAXI RANK AND RETURN.
12.12	2100HB2100HB00052398 - PONGOLA TO PIET RETIEF. FROM PONGOLA TAXI RANK, TURN RIGHT INTO N2, PROCEED TO PIET RETIEF, TURN LEFT INTO PIET RETIEF TAXI RANK AND RETURN.



transport

Department:
Transport
Province of KwaZulu-Natal

GAZETTE

LGKZNG46-2022-MAR

REGION: ALL

1) Application Number: APP0138154	2) Gazette Number: LGKZNG46-2022-MAR
3) Applicant: MQ THUSI ID NO. 9208035607084 Association: NOT AVAILABLE	4) Applicant Address: F408 SECTION 6 MADADENI 2941
5) Existing Licence Holder: NOT APPLICABLE ID NO. NOT APPLICABLE	6) Existing Licence Holder Address: NOT APPLICABLE
7) Type of application: NEW OPERATING LICENCE	8) Operating Licence Number: NOTAVAILABLE
9) Vehicle Type: MINIBUS	10) 1 X 14 (SEATED) + 0 (STANDING)
11) Region: AMAJUBA	
12.1	<p>KZPRERC2859358 - SCHOLARS AND THEIR PERSONAL EFFECTS:</p> <p>F408 SECTION 6, MADADENI TO VUMELANI PRIMARY SCHOOL STARTING AT HOUSE F408 SECTION 6, MADADENI TURN LEFT ON LOCAL STREET DRIVE STRAIGHT TO JOIN MAIN ROAD TO P SECTION 7, DRIVE STRAIGHT AND TURN RIGHT TO HOUSE P266 SECTION 7 MADADENI PICK-UP 2 LEARNERS, DRIVE STRAIGHT AND TURN LEFT AND DRIVE STRAIGHT TO HOUSE P134 SECTION 7 MADADENI PICK-UP 1 LEARNER, DRIVE STRAIGHT AND TURN RIGHT TO LOCAL STREET, DRIVE STRAIGHT AND TURN LEFT TO JOIN MAIN ROAD TO M SECTION 7, DRIVE STRAIGHT TURN RIGHT TO LOCAL STREET DRIVE STRAIGHT TO HOUSE M843 SECTION 7, MADADENI PICK-UP 2 LEARNERS, DRIVE STRAIGHT TURN LEFT TO LOCAL STREET DRIVE STRAIGHT TO HOUSE M780 SECTION 7, MADADENI PICK-UP 1, LEARNER DRIVE STRAIGHT TURN RIGHT TO LOCAL STREET DRIVE STRAIGHT TO HOUSE M753 SECTION 7, MADADENI PICK-UP 1 LEARNER, DRIVE STRAIGHT TURN RIGHT TO LOCAL STREET DRIVE STRAIGHT TO HOUSE M754 SECTION 7, MADADENI PICK-UP 1 LEARNER, DRIVE STRAIGHT AND TURN RIGHT TO LOCAL STREET DRIVE STRAIGHT AND TURN RIGHT TO JOIN MAIN ROAD TO D SECTION 4, DRIVE STRAIGHT TURN RIGHT TO LOCAL STREET DRIVE STRAIGHT TO HOUSE D SECTION 4 MADADENI PICK-UP 1 LEARNER DRIVE, STRAIGHT AND TURN RIGHT TO JOIN MD8 ROAD TOWARDS BOXER SUPERMARKET, DRIVE STRAIGHT AND THREE WAY STOP TO B SECTION 2, DRIVE STRAIGHT TURN RIGHT TO LOCAL STREET DRIVE STRAIGHT TO HOUSE B 2447 SECTION 2 MADADENI PICK-UP 4 LEARNERS, DRIVE STRAIGHT, TURN LEFT TO LOCAL STREET DRIVE STRAIGHT TURN RIGHT ON THE LOCAL STREET DRIVE STRAIGHT ON THE 3 WAY STOP TO THE KHASLEHLE PRIMARY SCHOOL DROPPING ZONE AND DROP 5 LEARNERS, MAKE A U-TURN AND TURN LEFT AT A3 WAY STOP DRIVE STRAIGHT TURN LEFT ON THE 3 WAY STOP DRIVE STRAIGHT PASS SIPHENI PRIMARY SCHOOL, TURN RIGHT ON THE 4 WAY STOP DRIVE STRAIGHT AND TURN RIGHT TO JOIN M843 STREET TO VUMELANI PRIMARY SCHOOL DROPPING ZONE DROP ALL THE LEARNERS. IN THE AFTERNOON USE THE SAME ROUTE IN REVERSE TO PICK-UP ALL LEARNERS AT SCHOOL PICK UP ZONE AND DROP LEARNERS AT THEIR HOMES.</p>



transport

Department:
Transport
Province of KwaZulu-Natal

GAZETTE

LGKZNG46-2022-MAR

REGION: ALL

1) Application Number: APP0138158	2) Gazette Number: LGKZNG46-2022-MAR
3) Applicant: LS SITHOLE ID NO. 8906145977088 Association: NOT AVAILABLE	4) Applicant Address: P.O BOX 16015 SECTION 2941
5) Existing Licence Holder: NOT APPLICABLE ID NO. NOT APPLICABLE	6) Existing Licence Holder Address: NOT APPLICABLE
7) Type of application: NEW OPERATING LICENCE	8) Operating Licence Number: NOTAVAILABLE
9) Vehicle Type: MINIBUS	10) 1 X 15 (SEATED) + 0 (STANDING)
11) Region: AMAJUBA	
12.1	<p>KZPRERC2859309 - SCHOLARS AND THEIR PERSONAL EFFECTS:</p> <p>P1621 SECTION 7, MADADENI TO ZIPHAKAMISENI HIGH SCHOOL STARTING AT P1621 SECTION 7, MADADENI TURN LEFT DRIVE STRAIGHT ON LOCAL STREET AND TURN RIGHT TO JOIN MP1 STREET DRIVE STRAIGHT PASS KWA-STAN TUCK-SHOP, DRIVE STRAIGHT AND TURN RIGHT TO N SECTION, DRIVE STRAIGHT AND TURN RIGHT TO HOUSE N01 SECTION 7 MADADENI PICK-UP 2 LEARNERS, DRIVE STRAIGHT TURN RIGHT ON LOCAL STREET DRIVE STRAIGHT AND CROSS MAIN ROAD TO HOUSE P121-SECTION 7, MADADENI PICK-UP 1 LEARNER, DRIVE STRAIGHT TURN RIGHT ON LOCAL STREET TO HOUSE P111 SECTION 7, MADADENI PICK-UP 1 LEARNER DRIVE STRAIGHT TURN LEFT ON LOCAL STREET TO JOIN MP1 ROAD TO M SECTION 7 TO HOUSE M121 SECTION 7, MADADENI PICK-UP 1 LEARNER, DRIVE STRAIGHT TURN RIGHT TO HOUSE F1128 SECTION 7 MADADENI PICK-UP 1 LEARNER DRIVE STRAIGHT TURN LEFT ON LOCAL STREET TO JOIN MP1 ROAD TO F SECTION 6, DRIVE STRAIGHT TURN LEFT ON LOCAL STREET TO HOUSE F1012 SECTION 5 MADADENI PICK-UP 1 LEARNER, DRIVE STRAIGHT TURN RIGHT ON LOCAL STREET TO HOUSE E5340 SECTION MADADENI PICK-UP 1 LEARNER, DRIVE STRAIGHT, TURN RIGHT ON LOCAL STREET TO E2641 SECTION 5 MADADENI PICK-UP 1 LEARNER, DRIVE STRAIGHT TURN LEFT ON LOCAL STREET TO HOUSE D445 SECTION 4 MADADENI PICK-UP 1 LEARNER AND TO HOUSE DM7 SECTION 4 MADADENI PICK-UP 1 LEARNER DRIVE STRAIGHT AND TURN LEFT DRIVE STRAIGHT TO JOIN PRINCE SHANGE ROAD AND DRIVE STRAIGHT TURN RIGHT ON THE THREE WAY ROBOT TO MD ROAD, DRIVE STRAIGHT AND TURN RIGHT ON THE ROBOT TO JOIN R408 ROAD TOWARDS NEWCASTLE TOWN, DRIVE STRAIGHT AND TURN LEFT TO JOIN NI 1 DRIVE STRAIGHT PASS THREE WAY ROBOTS TOWARDS KILBARCHAM, DRIVE STRAIGHT AND TURN LEFT TO JOIN SCHOOL VIEW ROAD DRIVE STRAIGHT AND TURN LEFT TO ZIPHAKAMISENI HIGH SCHOOL DROP ALL LEARNERS AT THE SCHOOL GATE.</p>



transport

Department:
Transport
Province of KwaZulu-Natal

GAZETTE

LGKZNG46-2022-MAR

REGION: ALL

1)	Application Number: APP0138162	2)	Gazette Number: LGKZNG46-2022-MAR
3)	Applicant: MP KHUMALO ID NO. 7606105637083 Association: NOT AVAILABLE	4)	Applicant Address: P1782 SECTION 7 MADADENI 2951
5)	Existing Licence Holder: NOT APPLICABLE ID NO. NOT APPLICABLE	6)	Existing Licence Holder Address: NOT APPLICABLE
7)	Type of application: NEW OPERATING LICENCE	8)	Operating Licence Number: NOTAVAILABLE
9)	Vehicle Type: MINIBUS	10)	1 X 15 (SEATED) + 0 (STANDING)
11)	Region: AMAJUBA		
12.1	<p>KZPRERC2859260 - SCHOLARS AND THEIR PERSONAL EFFECTS: P1782 SECTION 7, MADADENI TO ST OWWALD'S SECONDARY SCHOOL STARTING P1782 MADADENI TURN LEFT DRIVE STRAIGHT ON LOCAL STREET AND TURN RIGHT TO JOIN MPI STREET DRIVE STRAIGHT AND TURN RIGHT TO L SECTION MADADENI, DRIVE STRAIGHT AND TURN RIGHT TO HOUSE L1734 SECTION 7 MADADENI PICK-UP 1 LEARNER, DRIVE STRAIGHT TURN RIGHT ON LOCAL STREET DRIVE STRAIGHT AND CROSS MAIN ROAD TO SECTION 7, MADADENI TURN RIGHT ON LOCAL STREET DRIVE STRAIGHT TO HOUSE R1391 SECTION 7, MADADENI PICK-UP 1 LEARNER, DRIVE STRAIGHT TURN RIGHT ON LOCAL STREET TO HOUSE R1299 SECTION 7, MADADENI PICK-UP 2 LEARNERS, DRIVE STRAIGHT TURN LEFT ON LOCAL STREET TO JOIN MPI ROAD TO F SECTION 5 MADADENI, DRIVE STRAIGHT TURN LEFT ON LOCAL STREET TO HOUSE F307 SECTION 5 MADADENI PICK-UP 1 LEARNER, DRIVE STRAIGHT TURN RIGHT ON LOCAL STREET TO HOUSE F316 SECTION 6 MADADENI PICK-UP 1 LEARNER, DRIVE STRAIGHT TURN RIGHT ON LOCAL STREET DRIVE STRAIGHT AND CROSS MAIN ROAD TO E SECTION 5 MADADENI, DRIVE STRAIGHT TURN RIGHT ON LOCAL STREET TO HOUSE F8420 SECTION MADADENI PICK-UP 1 LEARNER, DRIVE STRAIGHT TURN LEFT ON LOCAL STREET TO JOIN MD4 ROAD TO D SECTION MADADENI, DRIVE STRAIGHT TURN LEFT ON LOCAL STREET TO HOUSE D5790 SECTION 4 MADADENI PICK-UP 1 LEARNER, DRIVE STRAIGHT TURN RIGHT ON LOCAL STREET TO HOUSE D6780 SECTION 4 MADADENI PICK-UP 1 LEARNER, DRIVE STRAIGHT TURN LEFT ON LOCAL STREET TO JOIN MC2 ROAD TO C SECTION 3 MADADENI, DRIVE STRAIGHT TURN RIGHT ON LOCAL STREET TO HOUSE C 8126 SECTION 3 MADADENI PICK-UP 1 LEARNER, MAKE A U-TURN DRIVE STRAIGHT TO JOIN MB2 ROAD TO B SECTION 2 MADADENI, DRIVE STRAIGHT TURN LEFT ON LOCAL STREET TO HOUSE B1826 SECTION 2 MADADENI PICK-UP 1 LEARNER, DRIVE STRAIGHT TURN LEFT ON LOCAL STREET TO HOUSE B1807 SECTION 2 MADADENI PICK-UP 1 LEARNER, DRIVE STRAIGHT TURN RIGHT ON LOCAL STREET DRIVE STRAIGHT AND CROSS MAIN ROAD TO A SECTION 1 MADADENI, DRIVE STRAIGHT TURN RIGHT ON LOCAL STREET TO HOUSE A8725 SECTION 1 MADADENI PICK-UP 1 LEARNER, DRIVE STRAIGHT TURN LEFT ON LOCAL STREET TURN RIGHT TO JOIN MAL ROAD AND DRIVE STRAIGHT TURN RIGHT ON THE ROBOT TO JOIN ALBERT WESSELS ROAD TO TOWN, DRIVE STRAIGHT TO AND CROSS N1, DRIVE STRAIGHT PASS 2 SETS OF ROBOT AND TURN RIGHT TO JOIN ALLEN STREET, DRIVE STRAIGHT AND PASS NEWCASTLE SAPS DRIVE STRAIGHT PASS 2 SETS OF ROBOTS AND TURN LEFT ON THE ROBOT TO JOIN KIRLAND STREET TO NUMBER 50 ST OWWALD'S SECONDARY SCHOOL AND DROP ALL THE LEARNERS. IN THE AFTERNOON USE THE SAME ROUTE IN REVERSE PICK UP LEARNERS AT THE SCHOOL GATES AND DROP LEARNERS AT HOMES.</p>		



transport

Department:
Transport
Province of KwaZulu-Natal

GAZETTE

LGKZNG46-2022-MAR

REGION: ALL

1) Application Number: APP0138166	2) Gazette Number: LGKZNG46-2022-MAR
3) Applicant: MJ BUTHELEZI ID NO. 7509290817082 Association: NOT AVAILABLE	4) Applicant Address: P 1648 SECTION 7 MADADENI NEWCASTLE KWAZULU-NATAL 2951
5) Existing Licence Holder: NOT APPLICABLE ID NO. NOT APPLICABLE	6) Existing Licence Holder Address: NOT APPLICABLE
7) Type of application: NEW OPERATING LICENCE	8) Operating Licence Number: NOTAVAILABLE
9) Vehicle Type: MINIBUS	10) 1 X 9 (SEATED) + 0 (STANDING)
11) Region: AMAJUBA	
12.1 KZPRERC2859211 - SCHOLARS AND THEIR PERSONAL EFFECTS: P1548 SECTION 7, MADADENI TO VUMELANI PRIMARY SCHOOL STARTING AT P1548 SECTION 7 MADADENI TURN LEFT ON A LOCAL STREET TO HOUSE P1547 SECTION 7 MADADENI PICK-UP 1 LEARNE, DRIVE STRAIGHT TURN LEFT, TO JOIN MPI STREET TOWARDS STAFFORD CLINIC AND TURN LEFT AT THE 3 WAY STOP TO JOIN SHENGE ROAD, DRIVE STRAIGHT TURN LEFT ON THE 4 WAY STOP JOIN MD3 ROAD TO N SECTION MADADENI, DRIVE STRAIGHT TURN RIGHT ON TO MN5 STREET TO HOUSE N130 SECTION 7, MADADENI PICK-UP 1 LEARNER, DRIVE STRAIGHT ON THE SAME STREET TO HOUSE N135 SECTION 7 MADADENI PICK-UP 2 LEARNERS, DRIVE STRAIGHT TURN LEFT TO MN5 STREET DRIVE STRAIGHT AND TURN LEFT TO JOIN MD3 ROAD DRIVE STRAIGHT TO M SECTION MADADENI, TURN RIGHT TO MM 7 STREET DRIVE STRAIGHT TO HOUSE M1550 SECTION 7, MADADENI PICK-UP 1 LEARNER, DRIVE STRAIGHT TURN LEFT TO JOIN MM 10 STREET TO HOUSE M503 SECTION 7, MADADENI PICK-UP 2 LEARNERS, DRIVE STRAIGHT TURN LEFT TO JOIN MM 11 STREET TO HOUSE M617 SECTION 7, MADADENI PICK-UP 1 LEARNER AND DRIVE STRAIGHT TO HOUSE M620 PICK 1 LEARNER, DRIVE STRAIGHT TURN RIGHT TO JOIN MM 13 STREET DRIVE STRAIGHT TO JOIN MAIN ROAD TO R SECTION, MADADENI, DRIVE STRAIGHT PASS 2 LOCAL STREET AND TURN RIGHT TO JOIN MR 7 STREET TO HOUSE R1011 SECTION 7, MADADENI, PICK-UP 1 LEARNER, DRIVE STRAIGHT TURN LEFT TO JOIN MR 10 STREET TO HOUSE R1017 SECTION 7 MADADENI PICK-UP 2 LEARNERS, DRIVE STRAIGHT TURN LEFT TO JOIN MR 12 STREET TO HOUSE R1117 SECTION 7, MADADENI PICK-UP 1 LEARNER AND DRIVE STRAIGHT TO HOUSE R1110 SECTION 7, MADADENI PICK-UP 1 LEARNER, DRIVE STRAIGHT PASS 1 LOCAL STREET AND TURN LEFT TO JOIN MR 5 STREET TO HOUSE R1104 SECTION 7, MADADENI PICK-UP 1 LEARNER, DRIVE STRAIGHT TURN LEFT TO JOIN MD3 ROAD TO SECTION 5 MADADENI, DRIVE STRAIGHT PASS U SAVE SUPERMARKET AND TURN RIGHT AFTER THE ROBOT DRIVE STRAIGHT TURN LEFT DRIVE STRAIGHT TO DROPPING ZONE AT MLAMULELI PRIMARY SCHOOL DROP 7 LEARNERS. DRIVE STRAIGHT TURN RIGHT TO JOIN MD 3 ROAD TO SECTION 2, MADADENI VUMELANI PRIMARY SCHOOL TURN LEFT, DRIVE STRAIGHT TO DROPPING ZONE. IN THE AFTERNOON USE THE SAME ROUTE IN REVERSE TO PICK UP ALL LEARNERS AT SCHOOLS TO DROP LEARNERS AT THEIR HOMES.	



transport

Department:
Transport
Province of KwaZulu-Natal

GAZETTE

LGKZNG46-2022-MAR

REGION: ALL

1) Application Number: APP0138170	2) Gazette Number: LGKZNG46-2022-MAR
3) Applicant: EM MOKOENA ID NO. 6104180436085 Association: NOT AVAILABLE	4) Applicant Address: A 938 OSIZWENI 2952
5) Existing Licence Holder: NOT APPLICABLE ID NO. NOT APPLICABLE	6) Existing Licence Holder Address: NOT APPLICABLE
7) Type of application: NEW OPERATING LICENCE	8) Operating Licence Number: NOTAVAILABLE
9) Vehicle Type: MINIBUS	10) 1 X 15 (SEATED) + 0 (STANDING)
11) Region: AMAJUBA	
12.1	<p>KZPRERC2859505 - SCHOLARS AND THEIR PERSONAL EFFECTS: A 938 OSIZWENI TOWNSHIP TO LOLLY POP CRECHE AND PRE-SCHOOL STARTING POINT HOUSE NUMBER A938 OSIZWENI TOWNSHIP, DRIVE STRAIGHT TURN LEFT DRIVE STRAIGHT REACH STOP SIGN, DRIVE STRAIGHT REACH STOP SIGN TURN RIGHT DRIVE STRAIGHT REACH STOP SIGN DRIVE STRAIGHT PASS KHUZANI STORES OSIZWENI, DRIVE STRAIGHT TURN LEFT DRIVE STRAIGHT TURN LEFT, DRIVE STRAIGHT TO HOUSE NUMBER 1702 DICKS OSIZWENI TOWNSHIP PICK-UP THREE (3) CHILDREN, DRIVE STRAIGHT TURN RIGHT TO HOUSE NUMBER 1800 DICKS OSIZWENI TOWNSHIP PICK-UP TWO (2) CHILDREN, DRIVE STRAIGHT TO HOUSE NUMBER 1805 DICKS OSIZWENI TOWNSHIP PICK-UP ONE (1) CHILD, DO A U-TURN DRIVE STRAIGHT TURN LEFT DRIVE STRAIGHT TURN LEFT TO HOUSE NUMBER 2014 DICKS OSIZWENI TOWNSHIP PICK-UP TWO (2) CHILDREN, DRIVE STRAIGHT TURN LEFT DRIVE STRAIGHT TURN RIGHT TO HOUSE NUMBER 1904 DICKS OSIZWENI TOWNSHIP PICK-UP ONE(1) CHILD, DRIVE STRAIGHT TURN LEFT DRIVE STRAIGHT TURN LEFT TO HOUSE NUMBER 2103 DICKS OSIZWENI TOWNSHIP PICK-UP THREE (3) CHILDREN, DRIVE STRAIGHT TURN RIGHT DRIVE STRAIGHT TURN LEFT DRIVE STRAIGHT TURN LEFT TO HOUSE NUMBER 2200 DICKS OSIZWENI TOWNSHIP PICK-UP TWO (2) CHILDREN, DRIVE STRAIGHT TO HOUSE NUMBER 2004 DICKS OSIZWENI TOWNSHIP PICK-UP TWO (2) CHILDREN, DRIVE STRAIGHT TURN LEFT DRIVE STRAIGHT TURN LEFT DRIVE STRAIGHT, TURN LEFT DRIVE STRAIGHT REACH STOP SIGN, DRIVE STRAIGHT REACH STOP, SIGN DRIVE STRAIGHT REACH STOP SIGN DRIVE STRAIGHT REACH STOP SIGN DRIVE STRAIGHT TURN LEFT TO LOLLY POP CRECHE AND PRE-SCHOOL DROP ALL CHILDREN. THEN DRIVE BACK HOME. AFTERNOON I USE THE SAME ROUTE TO COLLECT ALL LEARNERS AT SCHOOL AND DROP THEM AT THEIR HOMES.</p>



transport

Department:
Transport
Province of KwaZulu-Natal

GAZETTE

LGKZNG46-2022-MAR

REGION: ALL

1) Application Number: APP0138173	2) Gazette Number: LGKZNG46-2022-MAR
3) Applicant: JM NXUMALO ID NO. 5201075741081 Association: NOT AVAILABLE	4) Applicant Address: P O BOX 2587 NEWCASTLE KWA-ZULU NATAL 2940
5) Existing Licence Holder: NOT APPLICABLE ID NO. NOT APPLICABLE	6) Existing Licence Holder Address: NOT APPLICABLE
7) Type of application: NEW OPERATING LICENCE	8) Operating Licence Number: NOTAVAILABLE
9) Vehicle Type: MINIBUS	10) 1 X 15 (SEATED) + 0 (STANDING)
11) Region: AMAJUBA	
12.1	<p>KZPRERC2859162 - SCHOLARS AND THEIR PERSONAL EFFECTS: A4436 OSIZWENI TOWNSHIP TO ENHLOKWENI PRIMARY SCHOOL STARTING POINT HOUSE NUMBER A4436 OSIZWENI TOWNSHIP, DRIVE STRAIGHT TURN RIGHT DRIVE STRAIGHT TO HOUSE NUMBER A6045 OSIZWENI TOWNSHIP PICK-UP TWO (2) CHILDREN, DRIVE STRAIGHT TURN LEFT, DRIVE STRAIGHT REACH T-JUNCTION, TURN LEFT DRIVE STRAIGHT TURN RIGHT, DRIVE STRAIGHT TO HOUSE NUMBER A6121 PICK-UP ONE (1) CHILD, DRIVE STRAIGHT TURN LEFT, DRIVE STRAIGHT TURN LEFT, DRIVE STRAIGHT TO HOUSE NUMBER A5050 OSIZWENI TOWNSHIP PICK-UP TWO (2) CHILDREN, DRIVE STRAIGHT TURN LEFT, DRIVE STRAIGHT TURN LEFT, DRIVE STRAIGHT TURN RIGHT TO HOUSE NUMBER E322L OSIWENI TOWNSHIP PICK-UP TWO (2) CHILDREN, DO A U-TURN DRIVE BACK STRAIGHT, TURN RIGHT, DRIVE STRAIGHT AT STOP SIGN TURN LEFT DRIVE STRAIGHT REACH STOP SIGN, TURN LEFT DRIVE STRAIGHT REACH STOP SIGN DRIVE STRAIGHT TURN RIGHT, DRIVE STRAIGHT TURN RIGHT, DRIVE STRAIGHT TURN LEFT, DRIVE STRAIGHT TO ENHLOKWENI PRIMARY SCHOOL GATE, DROP OFF ALL LEARNERS, THEN DRIVE BACK HOME. IN THE AFTERNOON I USE THE SAME ROUTE TO COLLECT ALL LEARNERS AND DROP THEM AT THEIR HOMES.</p>



transport

Department:
Transport
Province of KwaZulu-Natal

GAZETTE

LGKZNG46-2022-MAR

REGION: ALL

1) Application Number: APP0138174	2) Gazette Number: LGKZNG46-2022-MAR
3) Applicant: TM NXUMALO ID NO. 5912270304083 Association: NOT AVAILABLE	4) Applicant Address: P.O BOX 51155 OSIZWENI 2952
5) Existing Licence Holder: NOT APPLICABLE ID NO. NOT APPLICABLE	6) Existing Licence Holder Address: NOT APPLICABLE
7) Type of application: NEW OPERATING LICENCE	8) Operating Licence Number: NOTAVAILABLE
9) Vehicle Type: MINIBUS	10) 1 X 12 (SEATED) + 0 (STANDING)
11) Region: AMAJUBA	
12.1	<p>KZPRERC2859456 - SCHOLARS AND THEIR PERSONAL EFFECTS:</p> <p>A4436 OSIZWENI TOWNSHIP TO KWETHU PRIMARY SCHOOL</p> <p>STARTING POINT HOUSE NUMBER A4436 OSIZWENI TOWNSHIP, DRIVE STRAIGHT TURN RIGHT DRIVE STRAIGHT TO HOUSE NUMBER A4440 OSIZWENI TOWNSHIP PICK-UP TWO (2) CHILDREN, DRIVE STRAIGHT TURN LEFT DRIVE STRAIGHT REACH T-JUNCTION, TURN LEFT DRIVE STRAIGHT TURN RIGHT DRIVE STRAIGHT TO HOUSE NUMBER A4452 PICK-UP ONE (1) CHILD, DRIVE STRAIGHT TURN LEFT DRIVE STRAIGHT TURN LEFT DRIVE STRAIGHT TO HOUSE NUMBER A4341 OSIZWENI TOWNSHIP PICK-UP TWO (2) CHILDREN, DRIVE STRAIGHT TURN LEFT DRIVE STRAIGHT TURN LEFT DRIVE STRAIGHT TURN RIGHT TO HOUSE NUMBER E3168 OSIZWENI TOWNSHIP PICK-UP TWO (2) CHILDREN DO A U-TURN DRIVE BACK STRAIGHT TURN RIGHT, DRIVE STRAIGHT REACH STOP SIGN, TURN LEFT DRIVE STRAIGHT REACH STOP SIGN, TURN LEFT DRIVE STRAIGHT REACH STOP SIGN DRIVE STRAIGHT TURN RIGHT DRIVE STRAIGHT TURN RIGHT, DRIVE STRAIGHT TURN LEFT DRIVE STRAIGHT TO KWETHU PRIMARY SCHOOL GATE, DROP OFF ALL LEARNERS, THEN DRIVE BACK HOME.</p> <p>IN THE AFTERNOON I USE THE SAME ROUTE TO COLLECT ALL LEARNERS AND DROP THEM AT THEIR HOMES.</p>



transport

Department:
Transport
Province of KwaZulu-Natal

GAZETTE

LGKZNG46-2022-MAR

REGION: ALL

1) Application Number: APP0138178	2) Gazette Number: LGKZNG46-2022-MAR
3) Applicant: NS ZIKALALA ID NO. 8302110531086 Association: NOT AVAILABLE	4) Applicant Address: P.O BOX 270 NEWCASTLE 2940
5) Existing Licence Holder: NOT APPLICABLE ID NO. NOT APPLICABLE	6) Existing Licence Holder Address: NOT APPLICABLE
7) Type of application: NEW OPERATING LICENCE	8) Operating Licence Number: NOTAVAILABLE
9) Vehicle Type: MOTORCAR	10) 1 X 4 (SEATED) + 0 (STANDING)
11) Region: AMAJUBA	
12.1	KZPRERC2859407 - STARTING FROM HOUSE NO.D2852 TO ARRANGED PICK-UP POINT WITHIN THE 50 KM RADIUS DIRECT AND RETURN.



transport

Department:
Transport
Province of KwaZulu-Natal

GAZETTE

LGKZNG46-2022-MAR

REGION: ALL

1) Application Number: APP0138179	2) Gazette Number: LGKZNG46-2022-MAR
3) Applicant: SS NTSANGASE ID NO. 6207225625081 Association: ESIKHAWINI TAXI ASSOCIATION	4) Applicant Address: P.O BOX 2079 ESIKHAWINI 3887
5) Existing Licence Holder: NOT APPLICABLE ID NO. NOT APPLICABLE	6) Existing Licence Holder Address: NOT APPLICABLE
7) Type of application: NEW OPERATING LICENCE	8) Operating Licence Number: LGKZN0703000820
9) Vehicle Type: MINIBUS	10) 1 X 15 (SEATED) + 0 (STANDING)
11) Region: KING CETS HWAYO	
12.1	2207YW2207W300050655 - ESIKHAWINI (MPEMBENI) TO RICHARDS BAY DEPART ESIKHAWINI TAXI RANK, TURN RIGHT INTO MTHOMBONI ROAD, CARRY STRAIGHT ACROSS MDLEBE MPUMA ROBOTS ALONG D887 TO MPEMBENI (LEXON TEA ROOM), TURN BACK ALONG D887, STRAIGHT DOWN THE B10 (P106), PAST MADLANKALA, TURN RIGHT INTO R34 (JOHN ROSS PARKWAY), TURN LEFT INTO WEST CENTRAL ARTERIAL, CARRY STRAIGHT TO BULLION BOULEVARD, THEN LEFT INTO TAXI CITY RANK RICHARDSBAY ALONG THE SAME ROUTE.
12.2	2207YW2207W300050647 - ESIKHAWINI TO RICHARDSBAY DEPART ESIKHAWINI TAXI RANK, TURN LEFT INTO MTHOMBONI ROAD, RIGHT INTO MDLEBE MPUMA (EAST), INTO MELONI (P106). CARRY STRAIGHT DOWN THE B10 (P106), PAST MADLANKALA, TURN RIGHT INTO R34 (JOHN ROSS PARKWAY), TURN LEFT WEST CENTRAL ARTERIAL CARRY STRAIGHT INTO BULLION BOULEVARD, THEN TURN LEFT INTO TAXI CITY RANK RICHARDSBAY, RETURN ALONG THE SAME ROUTE.
12.3	2207YW2207XJ00050654 - ESIKHAWINI TO EMPANGENI LOT 63 DEPART ESIKHAWINI RANK, TURN LEFT INTO MTHOMBONI ROAD, STRAIGHT INTO D1567, TURN RIGHT INTO N2, LEFT INTO R34 (JOHN ROSS PARKWAY), STRAIGHT INTO MAIN ROAD, OFF LOADING AT SPEEDY, TURN LEFT INTO PRESIDENT SWART AVENUE, OFF LOADING AT CENTRAL PARK, TOTAL GARAGE, TURN RIGHT INTO MAXWELL STREET, THEN LEFT INTO LOT 63 TAXI RANK EMPANGENI AND RETURN ALONG THE SAME ROUTE.
12.4	2207YW2207W300050648 - ESIKHAWINI TO RICHARDS BAY VIA ALTON 2. DEPART ESIKHAWINI RANK, LEFT INTO MTHOMBONI ROAD, RIGHT INTO MDLEBE MPUMA (EAST), INTO MELONI (P106), CARRY ON STRAIGHT DOWN THE B10 (P106), PAST MADLANKALA, TURN RIGHT INTO R34 (JOHN ROSS PARKWAY), TURN RIGHT INTO ALUMINA ALLEE, 100 METRES AWAY FROM THE ROAD, OFF LOADING AT BUS STOP (MARINGINI), RETURN. STRAIGHT ACROSS ALUMINA ALLEE, OFF LOADING AT AMALGAMATED, ENGINE GARAGE, IKHWEZI DEPORT BELL, SHELL GARAGE, ZCBF, DOLLAR DRIVE, TURN RIGHT AND LEFT INTO BULLION BOULEVARD AND TURN LEFT INTO TAXI RANK RICHARDSBAY, AND RETURN ALONG THE SAME ROUTE.
12.5	2207YW2207XJ00050650 - ESIKHAWINI TO EMPANGENI RAIL DEPART ESIKHAWINI RANK, TURN LEFT INTO MTHOMBONI ROAD, CARRY STRAIGHT INTO D1567, TURN RIGHT INTO N2 (FREEWAY), TURN LEFT INTO R34 (JOHN ROSS PARKWAY), STRAIGHT INTO TANNER ROAD, OFF LOADING AT KENTUCKY, POST OFFICE, EMRIC MOTORS AND TURN LEFT INTO B RANK, OFF LOADING THEN TURN INTO MAIN ROAD, TURN LEFT AND RIGHT GRANTHAM HIGHWAY, BACK INTO R34, TURN RIGHT INTO MAXWELL STREET, THEN LEFT INTO LOT 63 TAXI RANK, TURN RIGHT INTO N2 (NGOYA X ROADS) STRAIGHT TO EMPANGNI CIRCLE, LEFT INTO TANNER ROAD, THEN RIGHT INTO B-RANK, TURN RIGHT INTO TANNER ROAD, TURN LEFT INTO R34, RIGHT INTO MAXWELL STREET, LEFT INTO LOT 63, TAXI RANK EMPANGENI AND RETURN ALONG THE SAME ROUTE.
12.6	2207YW2207XJ00050657 - ESIKHAWINI (PORT DUNFORD) TO EMPANGENI DEPART ESIKHAWINI RANK TO PORT DUNFORD, ALONG D537 TO KWAMOLI TEA ROOM AND TURN BACK ALONG D537, TURN LEFT INTO D1597, STRAIGHT TO MASONGO X ROADS, TURN LEFT INTO MDLEBE MPUMA, RIGHT INTO MELONI (P106), CARRY STRAIGHT DOWN THE B10 (P106), PAST MADLANKALA, TURN LEFT INTO R34 (JOHN ROSS PARKWAY), TURN LEFT INTO TANNER ROAD, OFFLOADING AT KENTUCKY, POST OFFICE, EMRIC MOTORS, LEFT INTO B-RANK, BACK INTO MAIN ROAD, LEFT AND RIGHT INTO GRANTAM HIGHWAY, TURN RIGHT INTO MAXWELL STREET, THEN LEFT INTO LOT 63 TAXI RANK EMPANGNI, AND RETURN ALONG THE SAME ROUTE.



transport

Department:
Transport
Province of KwaZulu-Natal

GAZETTE

LGKZNG46-2022-MAR

REGION: ALL

1) Application Number: APP0138181	2) Gazette Number: LGKZNG46-2022-MAR
3) Applicant: JM TWALA ID NO. 6312255734082 Association: NOT AVAILABLE	4) Applicant Address: 6516 BLAUBOSCH 2952
5) Existing Licence Holder: NOT APPLICABLE ID NO. NOT APPLICABLE	6) Existing Licence Holder Address: NOT APPLICABLE
7) Type of application: NEW OPERATING LICENCE	8) Operating Licence Number: NOTAVAILABLE
9) Vehicle Type: MINIBUS	10) 1 X 13 (SEATED) + 0 (STANDING)
11) Region: UTHUKELA	
12.1	<p>KZPRERC2859603 - SCHOLARS AND THEIR PERSONAL EFFECTS:</p> <p>6516 BLAUBOSCH (OSIZWENI TOWNSHIP) TO SIZAKANCENE PRIMARY SCHOOL STARTING POINT HOUSE NUMBER 6516 BLAUBOSCH (OSIZWENI TOWNSHIP) TURN LEFT DRIVE STRAIGHT TURN RIGHT, DRIVE STRAIGHT TO HOUSE NUMBER 6307 BLAUBOSCH (OSIZWENI TOWNSHIP) PICK-UP ONE (1) CHILD, DRIVE STRAIGHT TURN LEFT DRIVE STRAIGHT REACH T- JUNCTION, TURN LEFT DRIVE STRAIGHT, TURN RIGHT DRIVE STRAIGHT TO HOUSE NUMBER 1635 BLAUBOSCH (OSIZWENI TOWNSHIP) PICK-UP ONE (1) CHILD, DRIVE STRAIGHT TURN LEFT DRIVE STRAIGHT TURN LEFT DRIVE STRAIGHT TO HOUSE NUMBER 6318 BLAUBOSCH (OSIZWENI TOWNSHIP) PICK-UP ONE (1) CHILD, DRIVE STRAIGHT TURN LEFT, DRIVE STRAIGHT, TURN LEFT, DRIVE STRAIGHT TURN RIGHT TO HOUSE NUMBER 6308 BLAUBOSCH (OSIZWENI TOWNSHIP) PICK-UP ONE (1) CHILD, DRIVE STRAIGHT TURN RIGHT TO HOUSE NUMBER 2109 BLAUBOSCH (OSIZWENI TOWNSHIP) PICK-UP ONE (1) CHILD, DRIVE STRAIGHT TURN LEFT TO HOUSE NUMBER 2038 BLAUBOSCH (OSIZWENI TOWNSHIP) PICK-UP TWO (2) CHILDREN, DRIVE STRAIGHT TURN LEFT DRIVE STRAIGHT TO HOUSE NUMBER 6318 BLAUBOSCH (OSIZWENI TOWNSHIP) PICK-UP ONE (1) CHILD DO A U-TURN DRIVE STRAIGHT TURN LEFT TO HOUSE NUMBER 6311 BLAUBOSCH (OSIZWENI TOWNSHIP) PICK-UP ONE (1) CHILD, DRIVE STRAIGHT TURN LEFT DRIVE STRAIGHT TO HOUSE NUMBER 6547 BLAUBOSCH (OSIZWENI TOWNSHIP) PICK-UP ONE (1) CHILD, DRIVE STRAIGHT TURN LEFT TO HOUSE NUMBER 6510 BLAUBOSCH (OSIZWENI TOWNSHIP) PICK-UP ONE (1) CHILD, DRIVE STRAIGHT TURN RIGHT DRIVE STRAIGHT TO HOUSE NUMBER 1706 BLAUBOSCH (OSIZWENI TOWNSHIP) PICK-UP TWO (2) CHILDREN DRIVE STRAIGHT TURN RIGHT TO HOUSE NUMBER 6546 BLAUBOSCH (OSIZWENI TOWNSHIP) PICK-UP ONE (1) CHILD, DO A U-TURN DRIVE BACK STRAIGHT TURN LEFT, DRIVE STRAIGHT TURN RIGHT DRIVE STRAIGHT TO SIZAKANCENE PRIMARY SCHOOL GATE, DROP OFF ALL LEARNERS, THEN DRIVE BACK HOME. IN THE AFTERNOON I USE THE SAME ROUTE TO COLLECT ALL LEARNERS AND DROP THEM AT THEIR HOMES.</p>



transport

Department:
Transport
Province of KwaZulu-Natal

GAZETTE

LGKZNG46-2022-MAR

REGION: ALL

1) Application Number: APP0138175	2) Gazette Number: LGKZNG46-2022-MAR
3) Applicant: SC GUMBI ID NO. 8104255515084 Association: NOT AVAILABLE	4) Applicant Address: P.O BOX 50195 OSIZWENI 2952
5) Existing Licence Holder: NOT APPLICABLE ID NO. NOT APPLICABLE	6) Existing Licence Holder Address: NOT APPLICABLE
7) Type of application: NEW OPERATING LICENCE	8) Operating Licence Number: NOTAVAILABLE
9) Vehicle Type: MINIBUS	10) 1 X 8 (SEATED) + 0 (STANDING)
11) Region: AMAJUBA	
12.1	<p>KZPRERC2859113 - SCHOLARS AND THEIR PERSONAL EFFECTS:</p> <p>D2162 OSIZWENI TOWNSHIP TO SAVF KLEIN SPOORTJIES PRE-PRIMARY SCHOOL STARTING POINT HOUSE NUMBER D2162 OSIZWENI TOWNSHIP DRIVE STRAIGHT PASS STOP SIGN, DRIVE STRAIGHT PASS MSOMI BUS STOP IN A SHORT DISTANCE TURN RIGHT TO HOUSE NUMBER D262L OSIZWENI TOWNSHIP PICK-UP TWO (2) CHILDREN, THEN DO U-TURN DRIVE BACKWARDS TURN LEFT, DRIVE STRAIGHT TO HOUSE NUMBER 82672 OSIZWENI TOWNSHIP PICK-UP ONE (1) CHILD, THEN TURN LEFT CORNER DRIVE STRAIGHT TO HOUSE NUMBER B4938 OSIZWENI TOWNSHIP PICK-UP THREE (3) CHILDREN, THEN DO U-TURN, DRIVE STRAIGHT TURN LEFT, DRIVE STRAIGHT TO HOUSE NUMBER B1053 OSIZWENI TOWNSHIP PICK-UP TWO (2) CHILDREN, THEN DO U-TURN DRIVE STRAIGHT, TURN RIGHT TO HOUSE NUMBER B1056 OSIZWENI TOWNSHIP PICK-UP ONE (1) CHILD, DO U-TURN DRIVE STRAIGHT, TURN RIGHT DRIVE STRAIGHT REACH STOP SIGN DRIVE STRAIGHT REACH 9 MILES ROBOT, TURN LEFT DRIVE STRAIGHT PASS TWO (2) ROBOTS DRIVE STRAIGHT TO MATHUKUZA GARAGE, DRIVE STRAIGHT UNTIL I REACH A BEND, DRIVE STRAIGHT TO ROBOT TURN RIGHT, DRIVE STRAIGHT PASS NEWCASTLE MALL, PASS TWO (2) ROBOTS TURN LEFT ON THE THIRD ROBOT IN A SHORT DISTANCE PASS ROAD CIRCLE DRIVE STRAIGHT, AT THE END OF THE ROAD TURN RIGHT, DRIVE STRAIGHT PASS FIRST ROBOT, ON THE SECOND ROBOT TURN RIGHT TO SAVF KLEIN SPOORTJIES PRE-PRIMARY SCHOOL AND DROP ALL LEARNERS. THEN DRIVE BACK HOME. IN THE AFTERNOON I USE THE SAME ROUTE TO PICK-UP LEARNERS AND DROP THEM AT THEIR HOMES.</p>



transport

Department:
Transport
Province of KwaZulu-Natal

GAZETTE

LGKZNG46-2022-MAR

REGION: ALL

1) Application Number: APP0138213	2) Gazette Number: LGKZNG46-2022-MAR
3) Applicant: DR NDLOVU ID NO. 5103045592083 Association: MASIHAMBISANE BARA BUFFALO FLATS T.A	4) Applicant Address: PO BOX 1170 NEWCASTLE KWA ZULU NATAL 2940
5) Existing Licence Holder: NOT APPLICABLE ID NO. NOT APPLICABLE	6) Existing Licence Holder Address: NOT APPLICABLE
7) Type of application: NEW OPERATING LICENCE	8) Operating Licence Number: LGKZN0103000670
9) Vehicle Type: MIDIBUS	10) 1 X 22 (SEATED) + 0 (STANDING)
11) Region: AMAJUBA	
12.1	2202BQ2202BQ00055680 - MDAKANE TO NEWCASTLE FROM MDAKANE TAXI RANK JOIN ROAD P272, ANNDALE MINE, ROOI POINT FARM, SHARPSTONE LAKE, KALVLAKTE, MBABANE, EMOYENI, NTENDEKA, HAALBOOM, JOIN P296 NINE MILES JOIN P283, CAVAN FARM, KWAMATHUKUZA JOIN N1 VIA EMMASOTSHENI ENTER ALLEN ST, TURN LEFT KIRKLAND STREET, TURN RIGHT VOORTREKKER ST, TURN LEFT TERMINUS ST ENTER APPROVED NEWCASTLE TAXI RANK AND RETURN.
12.2	2202BQ2100HB10055687 - NEWCASTLE TO EMPANGENI FROM NEWCASTLE TAXI RANK PROCEED ACROSS TERMINUS STREET INTO VOORTREKKER STREET, TURN LEFT AT KIRKLAND STREET, TURN RIGHT AT ALLEN STREET PROCEED STRAIGHT VIA ARBOR PARK SUBURB, TURN LEFT N1 ROAD PROCEED STRAIGHT TURN RIGHT TO P483 ROAD, VIA BLAAUBOSCH OSIZWENI TO UTRECHT, TURN RIGHT AT UTRECHT ROAD INTERSECTION ENTER R84 ROAD PROCEED STRAIGHT, TURN LEFT AT BLOODRIVER ENTER R33 ROAD AND CROSS ROADS STRAIGHT VIA STILWATER BP GARAGE ON ROAD TO VRYHEID, TURN RIGHT ACROSS ROADS BEFORE ENTERING VRYHEID PROCEED ON R34 ROAD VIA VRYHEID. PROCEED STRAIGHT VIA ULUNDI, VIA MELMOTH, TURN LEFT AT ENKWALINI NDUNDULU AREA. PROCEED STRAIGHT ON R34 ENTER EMPANGENI TAXI RANK. RETURN SAME ROUTE TO NEWCASTLE.
12.3	2202BQ22068710055703 - NEWCASTLE TO PIETERMARITZBURG FROM NEWCASTLE APPROVED TAXI RANK PROCEED ACROSS TERMINUS STREET, ENTER VOORTREKKER STREET, TURN LEFT TO KIRKLAND STREET TURN RIGHT ENTER ALLEN STREET, TURN LEFT TO N1, TURN LEFT TO HELPMCKAR ROAD, TURN RIGHT TO PETERS ROAD THROUGH INDUSTRIAL, TURN RIGHT TO PETERS ROAD TURN RIGHT TO COLENSO ROAD, ROAD TURN RIGHT TO N8, TURN LEFT TO EAST STREET ENTER PIETERMARITZBURG APPROVED TAXI RANK. RETURN WITH THE SAME ROUTE TO NEWCASTLE.
12.4	2202BQ7203CE10055706 - NEWCASTLE TO QWAQWA FROM NEWCASTLE APPROVED TAXI RANK, PROCEED ACROSS TERMINUS STREET INTO VOORTREKKER STREET, TURN LEFT TO KIRKLAND STREET, TURN RIGHT ENTER ALLEN STREET PROCEED STRAIGHT, TURN RIGHT TO N1 PASS LADYSMITH INTO N3 DROP OFF HARRISMITH AND STRAIGHT, TURN RIGHT TO N11 PASS LADYSMITH INTO N3 DROP OFF HARRISMITH AND PROCEED TO QWAQWA TAXI RANK AND RETURN WITH PASSENGERS VIA SAME ROUTE.
12.5	2202BQ1205S210055712 - NEWCASTLE TO VREENING. FROM NEWCASTLE TAXI RANK IN TERMINUS STREET LEFT VOORTREKKER STREET TURN LEFT KIRKLAND STREET INTO ALLEN STREET LEFT INTO R34 RIGHT INTO R103 LEFT INTO N3 LEFT INTO R54 LEFT INTO GENERAL HERTZORG ROAD LEFT INTO UNION LEFT TO VREENING TAXI RANK AND RETURN.
12.6	2202BQ7201BZ10055713 - NEWCASTLE TO BLOEMFONTEIN. FROM NEWCASTLE TAXI RANK IN TERMINUS STREET LEFT VOORTREKKER TURN LEFT KIRKLAND STREET INTO ALLEN STREET LEFT INTO R84 TURN LEFT INTO R103 TURN RIGHT INTO R714 TURN LEFT INTO R26 CORNER OF OXFORD & GOLD STREET TO BETHLEHEM PROCEED TO WELKOM AND TURN TO BLOEMFONTEIN TAXI RANK AND RETURN.
12.7	2202BQ2202BQ00055682 - MDAKANE TO NEWCASTLE. FROM MDAKANE APPROVED TAXI RANK JOIN R38 ROAD PICK AND DROP KILKEEL, MFUNDWENI, FAIBREEZE JOIN P296 JOKIS, SPRINGBOK, NAAS FARM, KWARAMLAN, MAFHAWANE, UBULHLEMBOMZINYATHI, TOP RANK R96, 42 COMPLEX OFFLOADING AND LOADING AT ALL POINTS, NINE MILES JOIN P483, CAVAN FARM PICK AND DROP PROCEED TO KWAMATHUKUZA TURN RIGHT ASIPHEPHE DRIVE, ENTER INDUSTRIAL AREA PASS N1 JOIN ALBERT STREET, TURN LEFT KIRKLAND STREET, TURN RIGHT VOORTREKKER ST, TURN LEFT TERMINUS ST ENTER TAXI RANK AND RETURN TO SUTHERLAND ST, TURN LEFT YORK ST OR HOSPITAL ST AND TURN RIGHT ALLEN STREET. RESTRICTIONS ? NO RESTRICTION TO AND FROM.
12.8	2202BQ2206LS10055685 - NEWCASTLE TO DURBAN. FROM NEWCASTLE APPROVED TAXI RANK, PROCEED ACROSS TERMINUS ST, TURN RIGHT AT VOORTREKKER STREET, TURN LEFT TO KIRKLAND STREET, TURN RIGHT ENTER ALLEN STREET PROCEED STRAIGHT, TURN RIGHT TO N1, TURN LEFT TO HELPMCKAR, TURN RIGHT TO PETERS ROAD, TURN RIGHT COLENSO ROAD, TURN LEFT TO R103, TURN LEFT TO N8, PROCEED TO MOOIRIVER TOLLGATE, MARIANHILL TOLLGATE, VIA PINETOWN, TURN LEFT TO ALICE STREET TURN LEFT TO ALBERT ROAD, UMGENI ROAD AND OSBORN ROAD. RETURN WITH THE SAME ROUTE TO NEWCASTLE.
12.9	2202BQ2207WL10055701 - NEWCASTLE TO PONGOLA. FROM NEWCASTLE TAXI RANK PROCEED STRAIGHT ACROSS TERMINUS STREET INTO VOORTREKKER STREET, TURN LEFT AT KIRKLAND STREET TURN RIGHT AT ALLEN STREET (MAIN STREET) PROCEED STRAIGHT VIA ARBOR PARK SUBURB, TURN LEFT ENTER N1 ROAD, PROCEED STRAIGHT TURN RIGHT INTO R483 VIA OSIZWENI TO UTRECHT, TURN RIGHT UTRECHT ROAD INTERSECTION ENTER R84 ROAD PROCEED STRAIGHT, TURN LEFT AT BLOODRIVER ROAD INTERSECTION ENTER R33 AND R34 PROCEED STRAIGHT VIA STILWATER BP GARAGE, TURN RIGHT AT CROSS-ROAD BEFORE REACHING VRYHEID PROCEED ON R34 VIA BHEKUZULU TOWNSHIP ENTER R69 ROAD, LOUWSBURG, TURN LEFT AT ROAD INTERSECTION ENTER R66 ROAD VIA MAGUDU, TURN LEFT ENTER N2 ROAD PROCEED STRAIGHT ENTER PONGOLA TAXI RANK, RETURN SAME ROUTE TO NEWCASTLE.
12.10	2202BQ2202DH10055702 - NEWCASTLE TO LADYSMITH. FROM NEWCASTLE APPROVED TAXI RANK PROCEED ACROSS TERMINUS STREET ENTER VOORTREKKER STREET, TURN LEFT AT KIRKLAND STREET, TURN RIGHT ENTER ALLEN STREET TURN RIGHT TO N1 JOIN CRAWCHAW STREET, TURN LEFT ENTER LADYSMITH APPROVED TAXI RANK RETURN WITH THE SAME ROUTE TO NEWCASTLE.
12.11	2202BQ1205GJ10055707 - NEWCASTLE TO JOHANNESBURG NEWCASTLE TO JOHANNESBURG / BARAGWANATH. FROM NEWCASTLE APPROVED TAXI RANK, PROCEED ACROSS TERMINUS STREET INTO VOORTREKKER STREET, TURN LEFT TO KIRKLAND STREET, TURN LEFT TO ALLEN STREET, TURN LEFT TO MEMEL ROAD FROM MEMEL ROAD JOIN R84 AND THEN PROCEED UP TO N8 AND THEN RIGHT TO JOHANNESBURG. PROCEED WITH N3 LEFT INTO M2 WEST AND THEN OFF-RAMP LEFT INTO HARROW ROAD AND THEN LEFT INTO MOSELEY ROAD, STREET, TURN RIGHT INTO END STREET INTO JEPPE STREET RIGHT INTO VONVEILEGH THEN LEFT INTO PLEIN STREET AND THEN TURN RISSIK STREET TURN RIGHT BEVIERS STREET TURN LEFT INTO WANDERERS STREET LEFT INTO PARK CITY TAXI RANK. FROM N8 TURN LEFT INTO N12 TURN LEFT INTO OLD POTCHESTROOM ROAD TURN LEFT INTO BARAGWANATH RANK.



transport

Department:
Transport
Province of KwaZulu-Natal

GAZETTE

LGKZNG46-2022-MAR

REGION: ALL

12.12	2202BQ2207WL10055708 - NEWCASTLE TAXI RANK TO PIET RETIEF. FROM NEWCASTLE TAXI RANK ENTER TERMINUS STREET, TURN RIGHT AT VOORTREKKER STREET, PROCEED STRAIGHT TURN LEFT AT KIRKLAND STREET, TURN LEFT INTO ALLEN STREET PROCEED STRAIGHT, TURN LEFT NEAR R T L OFFICE INTO N1 ROAD PROCEED STRAIGHT, TURN RIGHT AT DE KOCK STREET INTO R543, PROCEED STRAIGHT VIA VUKUZAKHE TOWNSHIP PROCEED ALONG R543 ENTER VAN REBEEK STREET AT WAKKERSTROOM ENTER R543 PROCEED STRAIGHT VIA ZUIDEND STREET PROCEED STRAIGHT TURN LEFT INTO WESTEND STREET ENTER APPROVED PIET RETIEF TAXI RANK. RETURN WITH SAME ROUTE TO NEWCASTLE.
12.13	2202BQ81005G10055709 - NEWCASTLE TO ERMELO. FROM NEWCASTLE TAXI RANK LEFT KIRKLAND LEFT ALLEN INTO N1 ERMELO TAXI RANK AND RETURN. NO LOADING AND OFFLOADING ALONG N1 UNTIL ERMELO TAXI RANK AND RETURN.
12.14	2202BQ8203DN10055710 - NEWCASTLE TO STANDERTON. FROM NEWCASTLE TAXI RANK LEFT VOORTREKKER STREET TURN LEFT KIRKLAND STREET INTO ALLEN STREET LEFT N1 INTO R23 LEFT TO STANDERTON TAXI RANK AND RETURN.
12.15	2202BQ1203D510055711 - NEWCASTLE TO SPRINGS. FROM NEWCASTLE TAXI RANK LEFT VOORTREKKER STREET TURN LEFT KIRKLAND STREET INTO ALLEN STREET LEFT N1 INTO R23 LEFT TO STANDERTON, PROCEED TO BULFOUR TURN LEFT NIGEL TO SPRINGS TAXI RANK AND RETURN.



transport

Department:
Transport
Province of KwaZulu-Natal

GAZETTE

LGKZNG46-2022-MAR

REGION: ALL

1) Application Number: APP0138234	2) Gazette Number: LGKZNG46-2022-MAR
3) Applicant: NGIDI P ID NO. 6710020781082 Association: PINETOWN TAXI OWNERS ASSOC.(HILL STREET)	4) Applicant Address: PORTION 321 OF 327 FARM NR 1412 BEAULIEU ESTATE RICHMOND 3780
5) Existing Licence Holder: NOT APPLICABLE ID NO. NOT APPLICABLE	6) Existing Licence Holder Address: NOT APPLICABLE
7) Type of application: NEW OPERATING LICENCE	8) Operating Licence Number: NOTAVAILABLE
9) Vehicle Type: MINIBUS	10) 1 X 13 (SEATED) + 0 (STANDING)
11) Region: DURBAN WEST	
12.1	<p>2206RK21004R00049630 - PINETOWN TO DURBAN</p> <p>FROM LINK ROAD TAXI RANK IN PINETOWN, LEFT INTO FORD ROAD, INTO CHAPEL STREET, RIGHT INTO CROMPTON STREET, LEFT INTO UNDERWOOD ROAD ALONG BARTLETT ROAD, STAPPLETON ROAD, ENTABENI ROAD AND CARVELL ROAD TO MAIN ROAD (M5) AND PROCEED ALONG M5 WHICH BECOMES SARNIA ROAD INTO UMBILO (R102), RIGHT INTO BEREA ROAD, INTO LANCERS ROAD, LEFT INTO WARWICK AVENUE, RIGHT INTO ALICE STREET, RIGHT INTO SOLDIERS WAY, LEFT INTO COMMERCIAL ROAD. LEFT INTO ALIWAAL STREET, LEFT INTO ORDNANCE ROAD, INTO LEOPOLD STREET, LEFT INTO MARKET ROAD AND PROCEED TO RANK95 ON MARKET ROAD.</p> <p>RETURN.</p> <p>1.1. FROM RANK 95 IN MARKET ROAD, LEFT INTO MOORE ROAD, RIGHT INTO (M4) SOUTHERN FREEWAY, TAKE OFF RAMP RIGHT INTO M7 (EDWIN SWALES DRIVE), RIGHT INTO SARNIA ROAD (M5) TO ROSSBURGH TAXI RANK 95 AND RETURN ALONG SARNIA ROAD (M5) WHICH BECOMES MAIN ROAD, UNDERWOOD ROAD, LEFT INTO OLD MAIN ROAD, LEFT INTO MOODIE STREET, RIGHT INTO HILL STREET, LEFT INTO LINK ROAD AND PROCEED TO THE LINK ROAD TAXI RANK IN PINETOWN.</p> <p>ALTERNATIVE.</p> <p>1.2. FROM RANK 95 IN MARKET ROAD FOLLOW THE SAME ROUTE AS IN 1.1 UP TO THE INTERSECTION BETWEEN SARNIA AND STELLA ROAD THEN PROCEED LEFT INTO AND ALONG STELLA ROAD UNTIL ITS JUNCTION WITH SARNIA ROAD AND PROCEED TO LINK ROAD TAXI RANK AS IN 1.1.</p>
12.2	<p>2206RK21004R00049691 - PINETOWN TO DURBAN.</p> <p>5.1. FROM HILL STREET TAXI RANK, INTO HILL STREET, INTO ANDERSON ROAD, LEFT INTO OLD MAIN ROAD (M31) AND PROCEED TO JOIN INTO M13 AND PROCEED TO JOIN N3 TO DURBAN. UPON ENTERING DURBAN PROCEED LEFT TO BRICK FIELD ROAD TO DROP OFF ONLY AND RETURN INTO N8 AND TURN LEFT OFF THE N3 AT TOLLGATE TO DROP OFF ONLY. RETURN ONTO N3 AND PROCEED TO OLD DUTCH ROAD, TURN RIGHT INTO MARKET ROAD AND PROCEED TO RANK 122 TO DROP OFF AND PICK UP PASSENGERS.</p> <p>RETURN TO N3 AND PROCEED ALONG BEREA ROAD SOUTH TO JAN SMUTS HIGHWAY AND PROCEED ALONG M3 INTO OLD MAIN ROAD (M31) AND TURN LEFT INTO ANDERSON STREET OR MOODIE STREET TO THE RANK IN HILL STREET.</p> <p>ALTERNATIVE 1.</p> <p>5.2. FROM PINETOWN TAXI RANK, INTO HILL STREET, INTO ANDERSON ROAD, RIGHT INTO OLD MAIN ROAD (M31) AND PROCEED ALONG (M31) TO M13 BECOMING JAN SMUTS HIGHWAY, LEFT INTO BEREA ROAD NORTH AND PROCEED TO OLD DUTCH ROAD, RIGHT INTO MARKET ROAD TO RANK 122 AND RETURN ALONG THE SAME ROUTE IN REVERSE.</p>
12.3	<p>2206RK22065F00049688 - PINETOWN TO HAMMARSDALE</p> <p>1.1. FROM PINETOWN HILL STREET TAXI RANK TURN RIGHT HILL STREET THEN JOINING ANDERSON ROAD - TURN LEFT AT THE ROBOT INTO OLD MAIN RD, RIGHT INTO M13 PROCEED TO KLOOF TAXI STOP-DROPPING-TO GILLITS TAXI STOP DROPPING AND PICKING UP PASSENGERS- TO EMBERTON TAXI STOP DROPPING AND PICKING UP PASSENGERS-TO POLO PONY TAXI STOP DROPPING AND PICKING UP PASSENGERS JOIN N8-TO CLIFFDALE TAXI STOP DROPPING AND PICKING UP PASSENGERS-ON THE N3 AT THE HAMMARSDALE INTERCHANGE TURN LEFT INTO P385 PASS WALLERS GARAGE TAXI STOP DROPPING AND PICKING UP PASSENGERS-HAMMARSDALE (WEBBER) TAXI STOP DROPPING AND PICKING UP PASSENGERS-CROSS THE BRIDGE TOWARDS MPUMALANGA T/SHIP TURN LEFT TO UNIT6(H) TAXI STOP DROPPING AND PICKING UP PASSENGERS-TO UNIT 3 (C) TAXI STOP DROPPING AND PICKING UP PASSENGERS UNIT4(D) TAXI STOP DROPPING AND PICKING UP PASSENGERS-UNIT1 (A), BACK TO MPUMALANGA TAXI RANK DROPPING AND PICKING UP PASSENGERS AND RETURN TO PINETOWN TAXI RANK ALONG THE SAME ROUTE.</p> <p>NB : ROUTE TO BE OPERATED STRICTLY IN ACCORDANCE WITH AGREEMENT WITH MPUMALANGA TAXI ASSOCIATION- LIMITED TO 37 VEHICLES PER DAY.</p> <p>1.2 PINETOWN TAXI RANK TO HAMMARSDALE INDUSTRIAL AREA.</p> <p>FROM PINETOWN HILL STREET TAXI RANK, RIGHT HILL STREET THEN JOINING ANDERSON ROAD TURN LEFT INTO OLD MAIN RD PROCEED AND TURN RIGHT INTO M13 PASS KLOOF, DROPPING AND PICKING UP PASSENGERS, TO MAYTIME, DROPPING AND PICKING UP PASSENGERS, TO GILLITS DROPPING AND PICKING UP PASSENGERS, TO EMBERTON DROPPING AND PICKING UP PASSENGERS, TO POLO PONY DROPPING AND PICKING UP PASSENGERS- JOINING N3 CLIFFDALE TAXI STOP DROPPING AND PICKING UP PASSENGERS, AND RETURN TO N8 AND PROCEED TO HAMMARSDALE INTERCHANGE, LEFT INTO P385 DROPPING AND PICKING UP PASSENGERS, TO WALLERS GARAGE, DROPPING AND PICKING UP PASSENGERS, TURN LEFT TOWARDS HAMMARSDALE INDUSTRIAL AREA, DROPPING AND PICKING UP PASSENGERS, TURN RIGHT TO HAMMARSDALE SHOPPING CENTRE DROPPING AND PICKING UP PASSENGERS, TURN RIGHT TO UMLABA VILLAGE, DROPPING AND PICKING UP PASSENGERS, RETURN BACK TO PINETOWN ALONG THE SAME ROUTE DROPPING AND PICKING UP PASSENGERS AND RETURN ALONG THE SAME ROUTE IN REVERSE.</p> <p>NB : ROUTE TO BE OPERATED STRICTLY IN ACCORDANCE WITH AGREEMENT WITH MPUMALANGA TAXI ASSOCIATION- LIMITED TO 37 VEHICLES PER DAY.</p>
12.4	<p>2206RK2206L700049690 - 4. PINETOWN TO SPRINGFIELD PARK.</p> <p>FROM HILL STREET TAXI RANK INTO HILL STREET, INTO ANDERSON ROAD, RIGHT INTO OLD MAIN ROAD (M31) LEFT INTO ST. JOHNS AVENUE (M9), PROCEED ALONG M19 TO THE INTERSECTION WITH N2. TURNS LEFT SERVICE ROAD, RIGHT INANDA ROAD (M21) AND PROCEED TO SPRINGFIELD INDUSTRIAL PARK ALONG PALMFIELD ROAD (PICK UP AND DROP OFF) AND RETURN ALONG THE SAME ROUTE TO PINETOWN IN REVERSE.</p> <p>NB: NO RANKING IS PERMITTED IN SPRINGFIELD AND PASSENGERS MAY ONLY BE PICKED UP AND OR SET AT DESIGNATED TAXI STOPS.</p>



transport

Department:
Transport
Province of KwaZulu-Natal

GAZETTE

LGKZNG46-2022-MAR

REGION: ALL

12.5	2206RK2206RK00144121 - PINETOWN TO WESTWOOD MALL VIA WESTVILLE NORTH. FROM PINETOWN HILL STREET NO 580 RIGHT INTO ANDERSON ROAD RIGHT INTO OLD MAIN ROAD, PROCEED TO COWIES HILL JOIN M3, PICK UP AND DROP OFF ALONG THE ROUTE E.G. WESTVILLE CENTRE AND RETURN LEFT INTO UNIVERSITY ROAD / ESSEX TERRANCE INTO WESTWOOD MALL RANK AND RETURN.
12.6	2206RK2206RK00144122 - PINETOWN TO UNIVERSITY OF KWAZULU NATAL VIA WESTVILLE. FROM HILL STREET TAXI RANK, RIGHT INTO ANDERSON, RIGHT INTO OLD MAIN ROAD, PROCEED TO COWIES HILL AND JOIN M3, DROP AND PICK UP PASSENGERS AT WESTVILLE CENTRE AND PROCEED STRAIGHT TO UNIVERSITY WESTVILLE CAMPUS AND RETURN USING THE SAME ROUTE. CONDITIONS NO DROPPING OR PICKING UP OF PASSENGERS OUTSIDE WESTWOOD MALL (UNIVERSITY ROAD/ESSEX TERRACE) ON RETURN TRIP.
12.7	2206RK2206SA00049693 - PINETOWN TO PHOENIX FROM PINETOWN HILL STREET TAXI RANK TURN RIGHT INTO HILL STREET, JOINING ANDERSON ROAD, RIGHT INTO OLD MAIN ROAD PICKING UP PASSENGERS, TURN LEFT AT ST. JOHNS AVENUE (M9), TURN LEFT INTO N2, INTO THE M41 OFF-RAMP INTO PHOENIX HIGHWAY AND PROCEED TO HILL STREET TAXI RANK IN REVERSE.
12.8	2206RK2209WC00049689 - PINETOWN TO ISIPINGO FROM PINETOWN HILL STREET TAXI RANK SAME AS UMLAZI NMR UP TO N2, LEFT EXIT 154 LEFT INTO GRIMSBY ROAD, PASS CLAIRWOOD HOSPITAL TAXI STOP, DROPPING PASSENGERS-TAKE RIGHT INTO M80/SOUTH COAST ROAD, LEFT INTO PRINCE MCWAYIZENI DRIVE, LEFT INTO OLD SOUTH COAST ROAD, LEFT INTO R102 DROPPING PASSENGERS, BECOMING JEFFELS ROAD, LEFT ALONG JEFFELS ROAD, RIGHT INTO OLD MAIN ROAD AND RANK AT THE INTERSECTION OF OLD MAIN ROAD AND PARDY ROAD. RETURN TRIP: RETURN TO M85/OLD MAIN ROAD, TURN RIGHT INTO R102 AND LEFT INTO N2 AND TAKE LEFT TO N8 TAKE LEFT INTO M13, TAKE LEFT EDEN ROAD, RIGHT M6/ STAPLETON ROAD, LEFT M31/OLD MAIN ROAD, TURN RIGHT INTO ESCOMBE ROAD, DROPPING PASSENGERS AT FRAME TAXI STOP, TURN LEFT TAKE SHEPSTONE ROAD, TURN RIGHT INTO CROMPTON STREET DROPPING PASSENGERS-TURN RIGHT INTO OLD MAIN ROAD, LEFT ANDERSON ROAD, LEFT STANFIELD LANE, RIGHT HILL STREET TAXI RANK.



transport

Department:
Transport
Province of KwaZulu-Natal

GAZETTE

LGKZNG46-2022-MAR

REGION: ALL

1) Application Number: APP0138235	2) Gazette Number: LGKZNG46-2022-MAR
3) Applicant: ME TSHABALALA ID NO. 9804116072089 Association: MADADENI TAXI OWNERS ASSOCIATION	4) Applicant Address: PO BOX 50700 OSIZWENI 2952
5) Existing Licence Holder: NOT APPLICABLE ID NO. NOT APPLICABLE	6) Existing Licence Holder Address: NOT APPLICABLE
7) Type of application: NEW OPERATING LICENCE	8) Operating Licence Number: LGKZN0103000779
9) Vehicle Type: MINIBUS	10) 1 X 15 (SEATED) + 0 (STANDING)
11) Region: AMAJUBA	
12.1	2100F52207J510057625 - NEWCASTLE (MADADENI 6) TO VRYHEID FROM NEWCASTLE TAXI RANK AND FROM MADADENI SECTION 6 TO VRYHEID FROM NEWCASTLE TAXI RANK IN NEWCASTLE PROCEED STRAIGHT ACROSS TERMINUS STREET, INTO VOORTREKKER STREET, TURN LEFT AT KIRKLAND STREET, TURN RIGHT AT ALLAN STREET (MAIN STREET) PROCEED STRAIGHT VIA ARBOR PARK SUBURBS, TURN LEFT ENTER N1 ROAD PROCEED STRAIGHT, TURN RIGHT INTO P483 PROCEED STRAIGHT TURN LEFT AT CAVERN ROBOT TO (PICK UP POINT) SECTION 6 RETURN THE SAME ROAD TO CAVERN ROBOT, TURN LEFT AT ROBOT, ENTER P483 ROAD, VIA OSIZWENI TO UTRECHT, TURN RIGHT AT UTRECHT ROAD INTERSECTION ENTER P4 ROAD PROCEED.
12.2	2100F52202EN10057626 - NEWCASTLE TO ESTCOURT FROM NEWCASTLE APPROVED TAXI RANK, TURN RIGHT AT VOORTREKKER, TURN LEFT TO KIRKLAND STREET, TURN RIGHT ENTER ALLEN STREET, TURN RIGHT TO N11, TURN LEFT TO HELPMKKAR, TURN TO PETERS ROAD, TURN RIGHT TO COLENSE ROAD, TURN LEFT TO P403, ENTER ALEXANDRA ROAD, TURN RIGHT TO HARDING STREET ENTER APPROVED ESTCOURT TAXI RANK. RETURN WITH THE SAME ROUTE TO NEWCASTLE.
12.3	2100F52100BF10057627 - NEWCASTLE TO LADYSMITH. FROM NEWCASTLE APPROVED TAXI RANK PROCEED ACROSS TERMINUS STREET ENTER VOORTREKKER STREET TURN LEFT AT KIRKLAND STREET, TURN RIGHT ENTER ALLEN STREET, TURN RIGHT TO N1 JOIN CRAWCHAW STREET, TURN LEFT ENTER LADYSMITH APPROVED TAXI RANK RETURN WITH THE SAME ROUTE TO NEWCASTLE.
12.4	2100F522068T10057628 - NEWCASTLE TO PIETERMARITZBURG. FROM NEWCASTLE APPROVED TAXI RANK PROCEED ACROSS TERMINUS STREET, ENTER VOORTREKKER STREET, TURN LEFT TO KIRKLAND STREET TURN RIGHT ENTER ALLEN STREET, TURN LEFT TO N1, TURN LEFT TO HELPMKKAR ROAD, TURN RIGHT TO PETERS ROAD THROUGH INDUSTRIAL, TURN RIGHT TO COLENSE ROAD, TURN RIGHT TON8, TURN LEFT TO CHURCH STREET, TURN LEFT TO EAST STREET ENTER PIETERMARITZBURG APPROVED TAXI RANK. RETURN WITH THE SAME ROUTE TO NEWCASTLE.
12.5	2100F52206LS10057629 - NEWCASTLE TO DURBAN FROM NEWCASTLE APPROVED TAXI RANK, PROCEED ACROSS TERMINUS STREET, TURN RIGHT AT VOORTREKKER STREET, TURN LEFT INTO KIRKLAND STREET, TURN RIGHT ENTER ALLEN STREET PROCEED STRAIGHT, TURN RIGHT TO N1, TURN LEFT TO HELPMKKAR, TURN RIGHT TO PETERS ROAD, TURN RIGHT TO COLENSE ROAD, TURN LEFT TO P403, TURN LEFT TO N3, TURN LEFT TO ALICE STREET, TURN LEFT TO ALBERT ROAD TURN RIGHT TO MNGENI ROAD ENTER APPROVED DURBAN TAXI RANK CORNER OF UMNGENI ROAD AND OSBORN ROAD. RETURN WITH THE SAME ROUTE TO NEWCASTLE.
12.6	2202BR2202BR00057631 - MADADENI TO ALL SECTIONS FROM MADADENI SHOPRITE SHOPPING CENTRE TO ALL SECTIONS WITHIN MADADENI TOWNSHIP. PICK AND DROP TO AND FROM AND TURN TO MADADENI SHOPRITE SHOPPING CENTRE.
12.7	2202BQ2100F500057632 - NEWCASTLE TAXI RANK TO NEWCASTLE TOWNLANDS FROM TAXI RANK INTO TERMINUS STREET TURN LEFT AT VOORTREKKER STREET TURN LEFT INTO KIRKLAND STREET, TURN LEFT INTO ALLEN STREET, PROCEED STRAIGHT TURN RIGHT AT DRAKENSBURG DRIVE PROCEED STRAIGHT, VIA MONTE VISTA, TURN LEFT INTO AQUAMARINE DRIVE, TURN RIGHT INTO AMETHYST ROAD PROCEED STRAIGHT TURN RIGHT AT DRAKENSBURG DRIVE, TURN LEFT INTO VICTORIA ROAD PROCEED STRAIGHT VIA AMAJUBA LODGE, CHECKERS SHOPPING CENTRE, TURN RIGHT AT ROBOT INTO ALLEN STREET PICK AND DROP TO AND FROM. RETURN WITH SAME ROUTE TO NEWCASTLE TAXI RANK.
12.8	2100F522076H10057639 - NEWCASTLE TO NONGOMA MADADENI TO SECTION 6 IN NEWCASTLE TO NONGOMA. FROM MADADENI SECTION 6 PROCEED STRAIGHT TO CAVAN FARM ROBOT, TURN LEFT ROAD INTERSECTION ENTER P483 ROAD, VIA OSIZWENI TO UTRECHT, TURN RIGHT AT UTRECHT ROAD INTERSECTION ENTER P4 ROAD PROCEED STRAIGHT VIA NHLAZADELO SCHOOL, TURN LEFT AT BLOOD RIVER ENTER R33 AND R34 TO VRYHEID PROCEED STRAIGHT AT CROSS ROADS BEFORE REACHING VRYHEID ON REACHING P4 ROAD PROCEED STRAIGHT VIA BHEKUZULU TOWNSHIP ENTER P69 ROAD LOUWSBURG, PROCEED STRAIGHT VIA DRIEFONTEIN, VIA CORONATION, TURN RIGHT ENTER P618 ROAD VIA NGOME FOREST, VIA BENEDICT HOSPITAL TO NONGOMA TOWN PROCEED STRAIGHT ENTER NONGOMA TAXI RANK, RETURN SAME ROUTE TO MADADENI SECTION 6 AND NEWCASTLE.
12.9	2100F521005B10057640 - NEWCASTLE TO EMPANGENI. FROM MADADENI SECTION 6 AND NEWCASTLE TAXI RANK. FROM NEWCASTLE TAXI RANK PROCEED ACROSS TERMINUS STREET INTO VOORTREKKER STREET, TURN LEFT AT KIRKLAND STREET, TURN RIGHT AT ALLEN STREET PROCEED STRAIGHT VIA ARBOR PARK SUBURB, TURN LEFT INTO N11 ROAD PROCEED STRAIGHT TURN RIGHT TO P483 ROAD VIA BLAUBOSCH OSIZWENI TO UTRECHT, TURN RIGHT AT UTRECHT ROAD INTERSECTION ENTER R34 ROAD PROCEED STRAIGHT TURN LEFT AT BLOODRIVER ENTER R33 ROAD AND R34 PROCEED STRAIGHT VIA STILWATER BP GARAGE ON ROAD TO VRYHEID, TURN RIGHT AT CROSS ROADS BEFORE ENTERING VRYHEID PROCEED ON P4 ROAD VIA VRYHEID PROCEED STRAIGHT VIA MELMOTH, TURN LEFT AT ENKWALINI NDUNDULU AREA PROCEED STRAIGHT ON P4 ENTER EMPANGENI MAIN ROAD TURN RIGHT AT BOXER SHOPPING CENTER ENTER P4 TAXI RANK EMPANGENI, RETURN SAME ROUTE TO MADADENI SECTION 6 NEWCASTLE.
12.10	2202BQ2207B500057663 - NEWCASTLE TO UTRECHT FROM NEWCASTLE TAXI RANK WITH VOORTREKKER STREET TURN LEFT TO P4 KIRKLAND STREET AND TURN LEFT TO P31 ALLEN STREET AND TURN LEFT TO JOIN N11 ROAD TURN RIGHT TO UTRECHT ROAD AND TURN LEFT TO UTRECHT INTO APPROVED TAXI RANK AND RETURN BACK USING THE SAME ROUTE.
12.11	2202BR2202BR00057620 - MADADENI (JOBSTOWN / EMASONDEZA) TO MADADENI FROM KWADANISA STOP JOBSTOWN, TURN RIGHT ON ROAD D1335, VIA ZUKA TRUST FARM, TURN LEFT JOBSTOWN SCHOOL AND ISIKHALISEZWE S. PRIMARY SCHOOL, PROCEED ACROSS THEKU RIVIA MASKRAAL PROCEED STRAIGHT, ENTER SECTION MADADENI, TURN RIGHT AT ISCOR HOSTEL, VIA ISCOR HOSTEL (INGQAYI HOSTEL) PROCEED STRAIGHT TURN LEFT AT EMATSHENI AMHLOPHE, TURN RIGHT AT CORNER HOUSE KWAMDALLOSE PROCEED STRAIGHT TURN LEFT SHOPRITE CHECKERS ENTER CHECKERS APPROVED TAXI RANK OFF-LOAD AND RETURN WITH SAME ROUTE TO MASONDEZA. ALTERNATIVE ROUTE FROM KWAMDALLOSE CORNER HOUSE PROCEED STRAIGHT VIA CHECKERS SHOPPING CENTER, VIA SECTION 3 CLINIC, TURN RIGHT AT ROAD INTERSECTION PROCEED STRAIGHT VIA KWASIBALI TURN LEFT AT METHODIST CHURCH PROCEED STRAIGHT VIA SECTION 1 TAXI RANK VIA EKHUZANI, VIA EMBONGOLWENI, VIA BP GARAGE, VIA IKHWEZI SECTION, VIA MADADENI POLICE STATION AT THE ROBOT TURN LEFT PROCEED STRAIGHT ENTER MAGISTRATE AND WELFARE OFFICE PARKING AND LOAD / OFFLOAD. RETURN THE SAME ROUTE TO MADADENI CHECKERS.



transport

Department:
Transport
Province of KwaZulu-Natal

GAZETTE

LGKZNG46-2022-MAR

REGION: ALL

12.12	<p>2202BR2202BR00057621 - MADADENI TO MADADENI (SIBHASHA KILBARCHAN)</p> <p>FROM NEWCASTLE TAXI RANK, TURN LEFT INTO TERMINUS STREET, TURN RIGHT AT VOORTREKKER STREET, TURN LEFT AT KIRKLAND STREET, AND TURN RIGHT AT ALLEN STREET.</p> <p>ALTERNATIVE.</p> <p>FROM NEWCASTLE TAXI RANK, TURN RIGHT AT TERMINUS STREET, TURN LEFT AT SUTHERLAND STREET, TURN LEFT AT HOSPITAL VIA PROVINCIAL HOSPITAL NEWCASTLE PRISON TURN RIGHT INTO ALLEN STREET, PROCEED TURN RIGHT INTO N1 LADYSMITH ROAD, TURN RIGHT TO INDIAN VILLAGE RETURN SAME ROUTE ACROSS N11, LEFT INTO KILBARCHEN VILLAGE, TURN LEFT AT 4TH AVENUE RETURN SAME ROUTE TURN LEFT INTO INGAGANE ROAD, TURN LEFT TO KILBARCHEN GOLF CLUB RETURN SAME ROUTE TURN LEFT, AT BUTHELEZI STREET VIA OLD POWERSTATION. PROCEED STRAIGHT INTO INGAGANE TOWNSHIP TURN LEFT INTO INGAGANE CLUB INTO 3RD AVENUE AT INGAGANE TOWNSHIP OFFICE RETURN WITH SAME ROUTE TO MADADENI.</p> <p>ALTERNATIVE.</p> <p>ROUTE FROM NEWCASTLE TAXI RANK PROCEED ACROSS TERMINUS STREET, TURN LEFT AT VOORTREKKER STREET, TURN RIGHT AT KIRKLAND STREET, PROCEED STRAIGHT TURN LEFT AT SUTHERLAND STREET VIA PICK N PAY SHOPPING CENTER VIA TECHNICON SA. TURN LEFT AT HOSPITAL STREET PROCEED STRAIGHT TURN RIGHT ALLEN STREET VIA ARBOR PARK SUBURB, TURN LEFT ENTER N1 TURN RIGHT INTO P483 ROAD TO MADADENI, OSIZWENI AND UTRECHT, TURN RIGHT KARBOCHEM VIA KARBOCHEM PROCEED STRAIGHT VIA ROY POINT CEMETERY, PROCEED STRAIGHT ENTER VEZIBUHLE SETTLEMENT (KNOWN AS EMPONGPONGWENI) RETURN WITH THE SAME ROUTE TO NEWCASTLE APPROVED TAXI RANK. ALTERNATIVE TO ROUTE 11 TURN RIGHT TO BALLANGEIGH AND RETURN AND TURN LEFT TO VEZIBUHLE.</p>
12.13	<p>2202BR2202BS00057622 - MADADENI TO OSIZWENI</p> <p>FROM MADADENI TO OSIZWENI TOWNSHIP FROM MAGISTRATE OFFICE, MADADENI TOWNSHIP, TURN LEFT ENTER ROAD BETWEEN SECTION 2 AND MUNICIPALITY OFFICES. TURN RIGHT AT BP GARAGE PROCEED STRAIGHT VIA IMBONGOLWENI CHURCH, VIA KHUZANI SHOPPING CENTRE VIA METHODIST CHURCH. SECTIONS 1 PROCEED STRAIGHT AT FOUR WAY STOP ON ROAD BETWEEN RIVERSIDE HOUSES AND SECTION 3 TURN RIGHT AT KWAMABOYA. VIA EHASHINI STOP. VIA ST HOHN CHURCH, TURN RIGHT AT CHECKERS SHOPPING CENTER VIA CLINIC SECTION 3, TURN LEFT AT CLINIC, AND PROCEED VIA MADADENI LIBRARY, VIA BEER WHOLESALE DEPOT, VIA MAZIBUYE TESTING STATION. PROCEED STRAIGHT, AT ZENZELE SHOPPING CENTER, TURN RIGHT AND TURN LEFT VIA MADADENI HOSPITAL ROAD BETWEEN SECTION 6 AND MADADENI HOSPITAL, TURN LEFT AT AMAZULU HIGH SCHOOL, TURN RIGHT AT ROAD INTERSECTION (ROAD BETWEEN SECTION 6 AND SECTION 7), VIA MADODA SHOPPING ENTERPRISE, TURN RIGHT AT MADADENI BREWERY VIA MOYOMUHLE TAXI RANK, TURN LEFT AT THE ROBOT ENTER ROAD TO OSIZWENI AND UTRECHT VIA NINE MILE STOP, VIA BLAUBOSCH AREA, TURN RIGHT AT EMPANGENI, TURN LEFT ENTER OSIZWENI TOWNSHIP (SOUTH), PROCEED STRAIGHT VIA QHUBIMFUNDO S. P. SCHOOL AND VIA XOLANI HIGH SCHOOL. TURN RIGHT AT KWAMASHU STOP. TURN LEFT AT MPHAZIMA RESTAURANT AND HLANGANANI SHOPPING CENTRE, PROCEED STRAIGHT, TURN RIGHT AT ROAD INTERSECTION VIA OSIZWENI BUSINESS ARE, VIA POST OFFICE (OSIZWENI) AND S.A.P.S. STATION, TURN LEFT PROCEED STRAIGHT TO TOP TANK, TURN LEFT KWAMBHOKO (SAND SUPPLY DEPOT) VIA LONG HOMES HOUSING, TURN RIGHT AT MATSHEKETSHENI SECTION, VIA KWA BOB SHOPPING CENTRE, AND MASKOPHASINI, TURN LEFT AT DEPOT. ON THE THIRD ROAD FROM KHUZANI SHOPPING CENTRE, TURN RIGHT VIA KWAMAKHANYA SHOPPING CENTER, TURN RIGHT AT KWA VILAKAZI CORNER HOUSE, VIA 5 STAR CENTER AND FIRE STATION OSIZWENI, AND TURN RIGHT AT T.V. LIQUOR STORE. PROCEED STRAIGHT VIA KAKALASPAN AREA (RURAL AREA) VIA MILLENNIUM CASH STORE. EMPOMPINI RETURN SAME ROUTE TO MADADENI TOWNSHIP.</p>
12.14	<p>2100F52202BO00057623 - NEWCASTLE TO NEWCASTLE (IMPONDO/BAHLOKAZI)</p> <p>FROM NEWCASTLE APPROVED TAXI RANK, TURN RIGHT AT TERMINUS STREET, TURN LEFT AT GURTHELAND STREET, TURN RIGHT AT SCOTTS STREET, VIA PICK N PAY SHOPPING CENTRE, PROCEED STRAIGHT VIA CAPRICORNA HOTEL, ENTER BOUNDARY STREET AT LENOXTON TOWNSHIP, PROCEED VIA CALTEX GARAGE (PETROL), VIA RICHVIEW CIVIC HALL, VIA BABS SCRAP YARD, VIA NCANDU COMBINED SCHOOL, TURN LEFT AT CHEMSFORD ROAD, VIA FARMERS ASSOCIATION AUCTION SALE, TURN RIGHT TO ROAD 1302 TO EKUSENI YOUTH DEVELOPMENT CENTRE, ENTER CHEMSFORD ROAD, PROCEED STRAIGHT. AT CHEMSFORD DAM, TURN RIGHT INTO ROAD 1621 TO BAHLOKAZI HIGH SCHOOL. RETURN WITH THE SAME ROUTE ROAD 1621 FROM HAIGH SCHOOL VIA CHEMSFORD WATER WORKS. RETURN WITH THE SAME ROUTE FROM GIJIMA SCHOOL 1621, TURN RIGHT AT CHEMSFORD DAM. RETURN WITH THE SAME ROUTE TO NEWCASTLE APPROVED TAXI RANK.</p>
12.15	<p>2100F52207I010057635 - NEWCASTLE TO MONDLO</p> <p>FROM APPROVED TAXI RANK IN NEWCASTLE PROCEED STRAIGHT ACROSS TERMINUS STREET INTO VOORTREKKER STREET, TURN LEFT AT KIRKLAND STREET, TURN RIGHT AT ALLEN STREET PROCEED STRAIGHT, VIA ARBOR PARK SUBURB. TURN LEFT ENTER N1 ROAD, TURN RIGHT INTO P483 ROAD VIA OSIZWENI TO UTRECHT, TURN RIGHT AT UTRECHT ROAD INTERSECTION ENTER ROAD 164 ROAD. PROCEED STRAIGHT AT BLOOD RIVER PROCEED STRAIGHT ACROSS R33 ROAD ENTER P54 ROAD TO NQUTHU, TURN LEFT AT KWAGRACE SHOPPING CENTRE PROCEED STRAIGHT ON THAT ROAD ENTER MONDLO. TURN LEFT TO MONDLO TAXI RANK. RETURN SAME ROUTE TO NEWCASTLE.</p>
12.16	<p>2100F52207GY10057636 - NEWCASTLE TO NQUTHU</p> <p>FROM APPROVED TAXI RANK IN NEWCASTLE PROCEED STRAIGHT ACROSS TERMINUS STREET INTO VOORTREKKER STREET, TURN LEFT AT KIRKLAND STREET, TURN RIGHT AT ALLEN STREET PROCEED STRAIGHT, VIA ARBOR PARK SUBURB, TURN LEFT ENTER N1 ROAD THEN TURN RIGHT INTO P483 ROAD VIA OSIZWENI ROAD TO UTRECHT, TURN RIGHT AT UTRECHT ROAD INTERSECTION ENTER ROAD 164 ROAD. PROCEED STRAIGHT AT BLOOD RIVER CROSSROAD PROCEED ACROSS R33 ROAD ENTER P54 ROAD TO NQUTHU APPROVED TAXI RANK DESTINATION, RETURN SAME ROUTE TO NEWCASTLE.</p>
12.17	<p>2202BQ2100HB10057641 - NEWCASTLE TO PONGOLA</p> <p>FROM NEWCASTLE TAXI RANK PROCEED STRAIGHT ACROSS TERMINUS STREET TURN LEFT AT KIRKLAND STREET TURN RIGHT AT ALLEN STREET (MAIN STREET) PROCEED STRAIGHT TO ARBOR PARK SUBURB TURN LEFT ENTER N1 ROAD, PROCEED STRAIGHT TURN RIGHT INTO R483 TO OSIZWENI, UTRECHT TURN RIGHT AT UTRECHT ROAD INTERSECTION ENTER R4 ROAD PROCEED STRAIGHT TURN LEFT AT BLOODRIVER ROAD INTERSECTION ENTER R33 AND R34 PROCEED STRAIGHT TO STILWATER BP GARAGE TURN RIGHT AT CROSS ROAD BEFORE REACHING VRYHEID. PROCEED ON R34 TO BHEKZULU TOWNSHIP ENTER R69 ROAD TO LOUWSBURG TURN LEFT AT ROAD INTERSECTION ENTER R66 ROAD TO MAGUDU, TURN LEFT ENTER N2 ROAD PROCEED STRAIGHT ENTER PONGOLA TAXI RANK RETURN SAME ROUTE TO NEWCASTLE.</p>



transport

Department:
Transport
Province of KwaZulu-Natal

GAZETTE

LGKZNG46-2022-MAR

REGION: ALL

1) Application Number: APP0138247	2) Gazette Number: LGKZNG46-2022-MAR
3) Applicant: BM ZUNGU ID NO. 8209156232083 Association: MOPHELA ESTON TAXI OWNERS ASSOCIATION	4) Applicant Address: A262 UNIT 01 NORTH NGWANE ROAD MPUMALANGA T/SHIP HAMMERSDALE 3699
5) Existing Licence Holder: A NGUBO ID NO. 7302095701085	6) Existing Licence Holder Address: 35084 MR430 SANKOTSHE AREA HAMMARSDALE 3700
7) Type of application: NORMAL TRANSFER	8) Operating Licence Number: LGKZN1503002733
9) Vehicle Type: MINIBUS	10) 1 X 15 (SEATED) + 0 (STANDING)
11) Region: DURBAN WEST	
12.1	22068T2100H300050934 - MOPHELA TO RICHMOND FROM APPROVED TAXI RANK AT ESTON (P21), INTO P24, TURN LEFT TO R624 TO RICHMOND, TURN RIGHT TO R66 RICHMOND AND IXOPO MAIN ROAD, TURN LEFT TO SHEPSTONE STREET TO TOWN, TURN RIGHT TO CHILLY STREET, RIGHT INTO NELSON STREET TO APPROVED TAXI RANK IN RICHMOND (CORNER OF CHILLY STREET AND NELSON STREET), DIRECT AND RETURN. FROM APPROVED TAXI RANK IN RICHMOND (CORNER CHILLY STREET AND NELSON STREET), INTO NELSON STREET, INTO CHILLY STREET, LEFT INTO SHEPSTONE STREET, RIGHT INTO R66 RICHMOND AND IXOPO MAIN ROAD, INTO P24, PROCEED TO APPROVED TAXI RANK IN ESTON (P21), DIRECT AND RETURN.
12.2	22068T2100H300050936 - MOPHELA TO PIETERMARITZBURG. FROM MOPHELA TO APPROVED TAXI RANK IN BERG STREET RANK NO.2 – BELOW RETIEF STREET. FROM APPROVED TAXI RANK IN MOPHELA WHICH IS SITUATED AT THE CORNER OF MEYIWA ROAD AND SANKOTSHE AND MOPHELA ROAD, INTO R30, INTO P385, WHICH BECOMES UITKOMST STREET, CROSS OVER TO VAN DE PLANK SQUARE (PICK UP PASSENGERS ONLY, NO OFF LOADING PASSENGERS), BACK ONTO R103 TOWARDS UMLAAS ROAD, TURN RIGHT INTO R603, TOWARDS UMLAAS ROAD AND JOIN N8, TURN LEFT INTO CHURCH STREET / OLD GREYTOWN ROAD (R33), TURN RIGHT INTO EAST STREET, TURN LEFT INTO PIETERMARITZ STREET, TURN RIGHT INTO PINE STREET, TURN RIGHT INTO BERG STREET, TO THE RANK AT THE CORNER OF RETIEF AND BERG STREET, DIRECT AND RETURN. FROM APPROVED TAXI RANK IN BERG STREET (RANK NO2) TO APPROVED TAXI RANK IN MOPHELA. FROM BERG STREET RANK (NO. 2), RIGHT INTO EAST STREET, WHICH BECOMES ECHO ROAD, INTO AND ALONG ORTHMANN ROAD, INTO AND ALONG N3, INTO P385 AND INTO P430 AND PROCEED TO APPROVED TAXI RANK IN MOPHELA (AT THE CORNER OF MEYIWA ROAD AND SANKOTSHE AND MOPHELA ROAD), DIRECT AND RETURN.
12.3	22068T22068T00050938 - ESTON TO MID ILLOVO. FROM APPROVED TAXI RANK IN ESTON (P21), TURN INTO R603, MID ILLOVO, PROCEED TO TAXI RANK AT SPAR, PASS ISMONT JABULA STORE AND KWA MATHIKANI STORE, DIRECT AND RETURN FROM APPROVED TAXI RANK IN MID ILLOVO, INTO R603, PROCEED TOWARDS APPROVED TAXI RANK IN ESTON (P21), DIRECT AND RETURN
12.4	22068T2209WC10050935 - ESTON TAXI RANK (P21) TO ISIPINGO INBOUND. FROM APPROVED TAXI RANK AT ESTON (P21) INTO UMBUMBULU ROAD (R603), TURN LEFT AT FOLWENI OFF-RAMP AND INTO ISIPINGO, AT INTERSECTION OF ISIPINGO MAIN ROAD, TURN LEFT INTO ISIPINGO TAXI RANK, OPPOSITE ISIPINGO RAILWAY STATION, DIRECT AND RETURN OUTBOUND. FROM APPROVED TAXI RANK IN ISIPINGO (OPPOSITE ISIPINGO RAILWAY STATION), TURN RIGHT INTO ISIPINGO INTERSECTION AND PROCEED TOWARDS UMBUMBULU ROAD (R603) AND PROCEED TO APPROVED TAXI RANK AT ESTON (P21), DIRECT AND RETURN.
12.5	2100H322068T00050937 - ESTON RANK (P21) TO MOPHELA. OUTBOUND: FROM APPROVED TAXI RANK IN ESTON (P21), TURN RIGHT INTO (D72) MOPHELA ROAD, VIA NJOBOKAZI DRIVE, PROCEED TO MOPHELA TAXI RANK (P430). ALTERNATIVELY, TURN RIGHT TO MEYIWA ROAD TO MCOYI AT MPUMALANGA TAXI RANK, DIRECT AND RETURN. INBOUND: FROM APPROVED TAXI RANK IN MOPHELA (P430), INTO MOPHELA ROAD VIA NJOBOKAZI, INTO P489, PROCEED TOWARDS TAXI RANK AT ESTON (P21).



transport

Department:
Transport
Province of KwaZulu-Natal

GAZETTE

LGKZNG46-2022-MAR

REGION: ALL

1) Application Number: APP0138265	2) Gazette Number: LGKZNG46-2022-MAR
3) Applicant: BM XABA ID NO. 6704270456081 Association: SIZWE TAXI ASSOCIATION	4) Applicant Address: P.O BOX 81088 WARD 10 2952
5) Existing Licence Holder: NONTUTHUZELO NOMAHLUBI HADEBE ID NO. 9009121351086	6) Existing Licence Holder Address: P.O BOX 60668 INGQAYIZIVELE 2967
7) Type of application: NORMAL TRANSFER	8) Operating Licence Number: LGKZN0103001134
9) Vehicle Type: MINIBUS	10) 1 X 15 (SEATED) + 0 (STANDING)
11) Region: AMAJUBA	
12.1	2202BQ2202BQ00047491 - OSIZWENI TO NEWCASTLE - MADADENI FROM OSIZWENI TO MADADENI FROM OSIZWENI TOWNSHIP ALL SECTIONS USING AUTHORISED PUBLIC ROAD TRANSPORT TO JOIN R483 AT EMPOMPINI TEKU, KHUZANI THEN TURN RIGHT AT TEKU TO JOIN B1.
12.2	2202BQ2202BQ00047492 - OSIZWENI TO NEWCASTLE - MADADENI ALL SECTION AT OSIZWENI TOWNSHIP TO JOIN R483 AT JACKALSPAN PASSING EMPOMPINI TEKU, KHUZANI THEN TURN RIGHT TO JOIN B1 INTO MADADENI PASSING BREUERY THEN USE ANY OTHER AUTHORISED PUBLIC TRANSPORT ROUTE VIA MADADENI SHOPPING CENTER, AMAJUBA REGIONAL OFFICE USE ALL RANKING AND SHOPPING FACILITIES.
12.3	2202BQ2202BQ00047493 - OSIZWENI TO NEWCASTLE OSIZWENI TO NEWCASTLE AND RETURN FROM OSIZWENI SECTION A, D & F VIA TOP RANK, WARD FIVE TOWARDS EMPOMPINI AND JOIN MAIN ROAD R483 JOIN N11 TURN RIGHT INTO ALLEN STREET TURN LEFT INTO KIRKLANDS STREET, TURN INTO VOORTREKKER STREET INTO NEWCASTLE TAXI RANK. RETURN: SAME AS FORWARD ROUTE RESTRICTION: NO RESTRICTION TO AND FROM B. FROM OSIZWENI SECTION C, D & F PASS MAKHANYA EMAMOMENI, ESITOLLO, ESIMBOMVINI, XOLANI TOWARDS EMPOMPINI AND JOIN R483 TURN N11, TURN RIGHT INTO ALLEN STREET LEFT INTO KIRKLAND STREET, TURN RIGHT INTO VOORTREKKER STREET INTO NEWCASTLE TAXI RANK. RETURN: SAME AS FORWARD ROUTE RESTRICTION: NO RESTRICTION TO AND FROM C. FROM OSIZWENI SECTION C, D & F EMATHANGINI, EMAROMENI, ESITOLLO, ESIMBOMVINI, XOLANI TOWARDS EMPOMPINI AND JOIN R483, TURN RIGHT INTO HARDWICK STREET, LEFT INTO HARDING STREET, RIGHT INTO ALLEN STREET, LEFT INTO SUTHERLAND, TURN RIGHT INTO VOORTREKKER STREET INTO NEWCASTLE TAXI RANK. RETURN: SAME AS FORWARD ROUTE RESTRICTION: NO RESTRICTION TO AND FROM D. FROM OSIZWENI SECTION C, D & F PASS KHUZANI, MANZANA, AND JOIN R483, TURN RIGHT INTO ASIPHEPE ROAD, ALBERT WESSELS ROAD, TURN RIGHT INTO HARDWICK STREET, LEFT INTO MURCHISON STREET, TURN RIGHT INTO VOORTREKKER STREET INTO NEWCASTLE TAXI RANK. RETURN: SAME AS FORWARD ROUTE RESTRICTION: NO RESTRICTION TO AND FROM E. FROM MDOZO VIA DICKS, JOIN R483, TURN RIGHT INTO ASIPHEPE ROAD, INTO ALBERT WESSELS STREET, TURN RIGHT INTO FARRADAY STREET, RIGHT INTO HARDWICK STREET, LEFT INTO MURCHISON STREET, TURN RIGHT INTO VOORTREKKER STREET INTO NEWCASTLE TAXI RANK. RETURN: SAME AS FORWARD ROUTE RESTRICTION: NO RESTRICTION TO AND FROM
12.4	2202BQ2202BQ00047494 - NEWCASTLE TO ERMELO FROM NEWCASTLE TERMINUS TAXI RANK, INTO VOORTREKAAR, TURN LEFT INTO KIRKLAND STREET, TURN LEFT INTO ALLEN STREET, INTO P354T, INTO N1-4, PASS CHARLESTOWN, PASS VOLKRUST, PASS AMERSFORT ENTR WITH N1 ROAD TO ERMELO WITH KERK STREET AND TURN RIGHT INTO ERMELO TAXI RANK
12.5	2202BQ2202BQ00047497 - NEWCASTLE TO JOHANNESBURG FROM NEWCASTLE TAXI RANK, JOIN VOORTREKKER STREET, LEFT TO KIRKLAND STREET, TURN LEFT TO ALLEN STREET, TURN LEFT TO N1 TO R23 UNTIL PIENAAR STREET, TURN LEFT TO ALLEN STREET, TURN LEFT TO N1 TO R23 UNTIL PIENAAR STREET IN VOLKRUST TURN LEFT INTO R23, PASS GREYLINGSTRAD, BALFOUR, TURN RIGHT INTO N3, TURN INTO M2, OFF TO HARROW, INTO ANDERSON, TURN RIGHT TO RISSIK STREET, TURN RIGHT TO DEVILLIERS, TURN LEFT INTO WANDERERS, INTO PARK CITY RANK. RETURN JOURNEY DEPART FROM ARK CITY RANK, DEVILLIERS STREET, TURN LEFT HARRISON STREET, TURN RIGHT INTO COMMISSIONER STREET, TURN LEFT INTO SIMMOND STREET, INTO M2 EAST INTO N3 AND THEN CONTINUE WITH SAME ROUTE.
12.6	2202BQ2202BQ00047502 - OSIZWENI TO NEWCASTLE - UTRECHT (A) FROM OSIZWENI SECTION C, D & E VIA TOP RANK TOWARDS EMPOMPINI JOIN R483 ROAD VIA KUBEKA STAND ESHLAHLANI JACKALSPAN, DICKS TURN OFF MDOZO SCHOOL KHUMALO STAND, ESITESHINI, RAUTMANS DAIRY STOP, ZIMBUTHU AREA STOP, KWACELE STOP VIA EITHER WHITE CITY EMADALENI TO UTRECHT TAXI RANK. RETURN AS SAME AS FORWARD ROUTE. RESTRICTION: NO RESTRICTION TO AND FROM. (B) FROM OSIZWENI SECTION VIA MAKHANYA, EMAMOMENI, ESITOLLO, ESIMBOMVINI, XOLANI TOWARDS EMPOMPINI VIA R483 ROAD TO DICKS TURN OFF MDOZO SCHOOL KHUMALO STAND, ESITESHINI, RAUTMANS DAIRY STOP, ZIMBUTHU AREA STOP, KWACELE STOP VIA EITHER WHITE CITY OR EMADALENI UNTIL UTRECHT TAXI RANK. RETURN: SAME AS FORWARD ROUTE. RESTRICTION: NO RESTRICTION TO AND FROM. (C) FROM OSIZWENI SECTION C, D & E VIA TOP RANK, EMATHANGINI, EMAROMENI, ESITOLLO, ESIMBOMVINI, XOLANI TOWARDS EMPOMPINI VIA R483 ROAD TO DICKS TURN OFF MDOZO BUS STOP TO EMADALENI UNTIL UTRECHT TAXI RANK. RETURN: SAME AS FORWARD ROUTE. RESTRICTION: NO RESTRICTION TO AND FROM. (D) FROM OSIZWENI SECTION C, D & E VIA KHUZANI, MANZANA & JOIN MAIN ROAD TO R483 DICKS TURN OFF MDOZO BUS STOP ZIMBUTHU AREA, KWACELE STOP VIA WHITE CITY OR EMADALENI UNTIL UTRECHT TAXI RANK. RETURN: SAME AS INWARD ROUTE. RESTRICTION: NO RESTRICTION TO AND FROM.
12.7	2202BQ2202BQ00047503 - NEWCASTLE TO PIET RETIEF FROM NEWCASTLE TAXI RANK, INTO TERMINUS STREET, TURN RIGHT TO VOORTREKKER STREET, TURN LEFT TO KIRKLAND STREET, TURN LEFT TO ALLEN STREET, TURN LEFT TO N1, PASS CHARLESTOWN, INTO LANGSNEK STREET AT VOLKRUST, TURN RIGHT AT DE KOCK STREET INTO R43, PASS VUKUZAKHE TOWNSHIP INTO VAN REBECK STREET AT WAKKERSTROOM, TURN LEFT TO KRUGER STREET INTO R43, PASS DURKERS DORP (MAPOLA) INTO KERK STREET AT PIET RETIEF, TURN RIGHT TO ZUIDEND STREET, TURN LEFT INTO WESTEND STREET, INTO PIET RETIEF TAXI RANK.

**transport**

Department:
Transport
Province of KwaZulu-Natal

GAZETTE**LGKZNG46-2022-MAR****REGION: ALL**

12.8	2202BQ2202BQ00047536 - NEWCASTLE TO SPRINGS FROM SIZWE TAXI RANK NEWCASTLE INTO VOORTREKKER STREET, TURN LEFT INTO KIRKLAND STREET LEFT INTO ALLEN STREET INTO N1 R23 VOLKRUIS UNTIL PIENAAR STREET, THEN LEFT INTO R23 AGAIN PASSING GREYLINGSTAD, TURN RIGHT INTO R51 PASSING BALFOUR NIGEL UP TO SPRINGS INTO SECOND STREET THEN TO LONG DISTANCE TAXI AT MODEL TRANSFER CENTRE AND RETURN ON THE SAME ROUTE.NO PICKING UP EN ROUTE ON FORWARD JOURNEY NO PICKING UP OR DROPPING OFF EN ROUTE ON RETURN JOURNEY.
------	--



transport

Department:
Transport
Province of KwaZulu-Natal

GAZETTE

LGKZNG46-2022-MAR

REGION: ALL

1) Application Number: APP0138272	2) Gazette Number: LGKZNG46-2022-MAR
3) Applicant: S. DLADLA ID NO. 5408245705082 Association: SIZWE TAXI ASSOCIATION	4) Applicant Address: P.O BOX 51676 OSIZWENI NEWCASTLE 2940
5) Existing Licence Holder: NOT APPLICABLE ID NO. NOT APPLICABLE	6) Existing Licence Holder Address: NOT APPLICABLE
7) Type of application: NEW OPERATING LICENCE	8) Operating Licence Number: LGKZN0103000573
9) Vehicle Type: MINIBUS	10) 1 X 15 (SEATED) + 0 (STANDING)
11) Region: AMAJUBA	
12.1	2202BQ2202BQ00047498 - NEWCASTLE TO VRYHEID SIZWE TAXI RANK IN NEWCASTLE TO JOIN VOORTREKKER STREET TURN LEFT INTO MARCHISON STREET, RIGHT INTO ALLEN STREET CONTINUE WITH N11, TURN RIGHT P483 ROAD, TURN RIGHT TO R34 ROAD, TURN LEFT AT BLOOD RIVER TO R34 ROAD INTO VRYHEID JOIN KERK STREET UP TO VRYHEID STATION TAXI RANK AND RETURN OVER THE SAME ROUTE. RESTRICTION: PASSENGER TO BE PICKED AND DROPPED OF AT BLOOD RIVER ONLY.
12.2	2202BQ2202BQ00047491 - OSIZWENI TO NEWCASTLE - MADADENI FROM OSIZWENI TO MADADENI FROM OSIZWENI TOWNSHIP ALL SECTIONS USING AUTHORISED PUBLIC ROAD TRANSPORT TO JOIN R483 AT EMPOMPINI TEKU, KHUZANI THEN TURN RIGHT AT TEKU TO JOIN BRI.
12.3	2202BQ2202BQ00047493 - OSIZWENI TO NEWCASTLE OSIZWENI TO NEWCASTLE AND RETURN FROM OSIZWENI SECTION A, D & F VIA TOP RANK, WARD FIVE TOWARDS EMPOMPINI AND JOIN MAIN ROAD R483 JOIN N11 TURN RIGHT INTO ALLEN STREET TURN LEFT INTO KIRKLANDS STREET, TURN INTO VOORTREKKER STREET INTO NEWCASTLE TAXI RANK. RETURN: SAME AS FORWARD ROUTE RESTRICTION: NO RESTRICTION TO AND FROM B. FROM OSIZWENI SECTION C, D & F PASS MAKHANYA EMFAOUR, JAKKALSPAN AND JOIN R483 TURN N11, TURN RIGHT INTO ALLEN STREET LEFT INTO KIRKLAND STREET, TURN RIGHT INTO VOORTREKKER STREET INTO NEWCASTLE TAXI RANK. RETURN: SAME AS FORWARD ROUTE RESTRICTION: NO RESTRICTION TO AND FROM C. FROM OSIZWENI SECTION C, D & F EMATHANGINI, EMAROMENI, ESITOLLO, ESIMBOMVINI, XOLANI TOWARDS EMPOMPINI AND JOIN R483, TURN RIGHT INTO HARDWICK STREET, LEFT INTO HARDING STREET, RIGHT INTO ALLEN STREET, LEFT INTO SUTHERLAND, TURN RIGHT INTO VOORTREKKER STREET INTO NEWCASTLE TAXI RANK. RETURN: SAME AS FORWARD ROUTE RESTRICTION TO AND FROM D. FROM OSIZWENI SECTION C, D & F PASS KHUZANI, MANZANA, AND JOIN R483, TURN RIGHT INTO ASIPHEPE ROAD, ALBERT WESSELS ROAD, TURN RIGHT INTO HARDWICK STREET, LEFT INTO MURCHISON STREET, TURN RIGHT INTO VOORTREKKER STREET INTO NEWCASTLE TAXI RANK. RETURN: SAME AS FORWARD ROUTE RESTRICTION: NO RESTRICTION TO AND FROM E. FROM MDOZO VIA DICKS, JOIN P483, TURN RIGHT INTO ASIPHEPE ROAD, INTO ALBERT WESSELS STREET, TURN RIGHT INTO FARRADAY STREET, RIGHT INTO HARDWICK STREET, LEFT INTO MURCHISON STREET, TURN RIGHT INTO VOORTREKKER STREET INTO NEWCASTLE TAXI RANK. RETURN: SAME AS FORWARD ROUTE RESTRICTION: NO RESTRICTION TO AND FROM
12.4	2202BQ2202BQ00047495 - NEWCASTLE TO EMPANGENI FROM NEWCASTLE TAXI RANK, INTO VOORTREKKER STREET, TURN LEFT TO KIRKLAND STREET, TURN RIGHT TO ALLEN STREET VIA ARBOR PARK SURBURBS, TURN LEFT INTO N11 ROAD, TURN RIGHT TO P486 VIA BLAUCHBOSCH TO UTRECHT, TURN RIGHT TO UTRECHT ROAD, INTERSECTION ENTER P41 (R34), TURN LEFT AT BLOOD RIVER ON R41 (R33) AND R34 VIA STILLWATER BP GARAGE TO VRYHEID, TURN RIGHT AT CROSS ROADS TO P523 (R34) VAI-VRYHEID, PASS MELMOTH, TURN LEFT TO ENKWALINI NDUNDULU AREA, INTO R7 (R34) INTO EMPANGENI MAIN ROAD, TURN RIGHT AT BOXER SHOPPING CENTRE 'A' TAXI RANK EMPANGENI.
12.5	2202BQ2202BQ00047496 - NEWCASTLE TO PONGOLA FROM NEWCASTLE TAXI RANK, PROCEED STRAIGHT ACROSS TERMINUS STREET, INTO VOORTREKKER STREET, TURN LEFT TO KIRKLAND STREET, TURN RIGHT TO ALLEN STREET, VIA ARBOR PARK SURBURB, TURN LEFT TO N11 TURN RIGHT TO P486, VIA OSIZWENI TO UTRECHT, TURN RIGHT TO UTRECHT ROAD INTERSECTION ENTER P41 (R34), TURN LEFT AT BLOOD RIVER INTERSECTION INTO P34-3 (R33), VIA STILLWATER BP GARAGE, TURN RIGHT AT CROSS ROAD BEFORE VRYHEID INTO P523 (R33) VIA BHEKUZULU TOWNSHIP INTO P46 (R69), VIA LOUWSBURG, TURN LEFT AT ROADS INTERSECTION INTO P52-3 (R66), VIA MAGUDU, TURN LEFT TO N2 INTO PONGOLA TAXI RANK.
12.6	2202BQ2202BQ00047499 - NEWCASTLE TO PAULPIETERSBURG FROM NEWCASTLE TAXI RANK JOIN VOORTREKKER STREET TURN LEFT INTO MARCHISON STREET RIGHT INTO ALLEN STREET, TURN LEFT INTO N11 TURN RIGHT TO JOIN P483 TURN RIGHT R34 TURN LEFT AT BLOOD RIVER TO R34 TOWARDS STILL WATER, FROM STILL WATER TURN LEFT INTO PAULPIETERSBURG TAXI RANK, RETURN OVER SAME ROUTE.
12.7	2202BQ2206YH10047500 - NEWCASTLE TO ULUNDI FROM NEWCASTLE TAXI RANK JOIN VOORTREKKER STREET, TURN LEFT INTO MARCHISON STREET, RIGHT INTO ALLEN STREET, TURN LEFT INTO N11, TURN RIGHT TO JOIN P483, TURN RIGHT R34, TURN LEFT AT BLOOD RIVER TO R34 TOWARDS STILL WATER CONTINUE TOWARDS VRYHEID AND TURN RIGHT TO JOIN MEMOTH ROAD UNTIL INTO ULUNDI TURN OFF PROCEED UNTIL ULUNDI TAXI RANK AND RETURN ALONG THE SAME ROUTE.



transport

Department:
Transport
Province of KwaZulu-Natal

GAZETTE

LGKZNG46-2022-MAR

REGION: ALL

12.8	<p>2202BQ2202BQ00047502 - OSIZWENI TO NEWCASTLE - UTRECHT</p> <p>(A) FROM OSIZWENI SECTION C,D&E VIA TOP RANK TOWARDS EMPOMPINI JOIN R483 ROAD VIA KUBEKA STAND ESHLAHLANI JACKALASPAN, DICKS TURN OFF MNDZO SCHOOL KHUMALO STAND, ESITESHINI, RAUTMANS DAIRY STOP, ZIMBUTHU AREA STOP, KWACELE STOP VIA EITHER WHITE CITY EMADALENI TO UTRECHT TAXI RANK.</p> <p>RETURN AS SAME AS FORWARD ROUTE.</p> <p>RESTRICTION: NO RESTRICTION TO AND FROM.</p> <p>(B) FROM OSIZWENI SECTION VIA MAKHANYA,EMA FOUR R483 ROAD VIA ENYONINI STOP,EMASANGWENI STOP DICKS BUS STOP,ZIMBUTHU AREA VIA EITHER WHITE CITY OR EMADALENI UNTIL UTRECHT TAXI RANK.</p> <p>RETURN: SAME AS FORWARD ROUTE.</p> <p>RESTRICTION: NO RESTRICTION TO AND FROM.</p> <p>(C) FROM OSIZWENI C, D & E VIA TOP RANK,EMATHANGINI,EMAROMENI ESITOLLO ESIBOMVU XOLANI TOWARDS EMPOMPINI VIA R483 ROAD TO DICK TURN OFF MNDZO BUS STOP TO MADELENI UNTIL UTRECHT TAXI RANK.</p> <p>RETURN: SAME AS FORWARD ROUTE.</p> <p>RESTRICTION: NO RESTRICTION TO AND FROM.</p> <p>(D)FROM OSIZWENI SECTION C,D & E VIA KHUZANI,MANZANA & JOIN MAIN ROAD TO R483 DICKS TURN OFF MNDZO BUS STOP ZIMBUTHU AREA,KWACELE STOP VIA WHITE CITY OR EMADALENI UNTIL UTRECHT TAXI RANK.</p> <p>RETURN:SAME AS INWARD ROUTE.</p> <p>RESTRICTION: NO RESTRICTION TO AND FROM.</p>
12.9	<p>2202BQ2202BQ00047504 - NEWCASTLE TO DURBAN</p> <p>FROM NEWCASTLE TAXI RANK VOORTREKKER STREET TURN TO KIRKLAND STREET, TURN TO ALLEN STREET TURN TO N1, BYPASS LADYSMITH, ESTCOURT, MOOIRIVER, PIETERMARITZBURG DROP PASSENGER AT PINETOWN.</p>
12.10	<p>2202BQ2207BP10047506 - NEWCASTLE TO DUNDEE</p> <p>FROM TAXI RANK INTO VOORTREKKER STREET, TURN TO ALLEN STREET TO N1, BYPASS DANHAUSER TO DUNDEE TAXI RANK AND RETURN. NO PICKING UP EN ROUTE ON FORWARD JOURNEY, NO PICKING UP OR DROPPING OFF EN ROUTE ON RETURN JOURNEY.</p>
12.11	<p>2202BQ2202DH10047507 - NEWCASTLE TO LADYSMITH</p> <p>FROM TAXI RANK INTO VOORTREKKER STREET,TURN ALLEN STREET TO N1,TO LADYSMITH TAXI RANK AND RETURN WITH PASSENGER VIA SAME ROUTE. NO PICKING UP EN ROUTE ON FORWARD JOURNEY, NO PICKING UP OR DROPPING OFF EN ROUTE ON RETURN JOURNEY.</p>
12.12	<p>2202BQ22068T10047509 - NEWCASTLE TO PIETERMARITZBURG</p> <p>FROM NEWCASTLE TAXI INTO VOORTREKKER STREET TURN KIRKLAND STREET, TURN ALLEN STREET TAKE N1 BYPASS LADYSMITH, ESTCOURT TO N3 BYPASS MOOIRIVER, HOWICK TO PIETERMARITZBURG AND RETURN WITH PASSENGERS VIA SAME ROUTE.NO PICKING UP EN ROUTE ON FORWARD, JOURNEY, NO PICKING UP OR DROPPING OFF EN ROUTE ON RETURN JOURNEY.</p>



transport

Department:
Transport
Province of KwaZulu-Natal

GAZETTE

LGKZNG46-2022-MAR

REGION: ALL

1) Application Number: APP0138288	2) Gazette Number: LGKZNG46-2022-MAR
3) Applicant: CB MSIBI ID NO. 5702070401084 Association: KLIPRIVER TAXI ASSOCIATION	4) Applicant Address: PO BOX 4004 LADYSMITH 3320
5) Existing Licence Holder: NOT APPLICABLE ID NO. NOT APPLICABLE	6) Existing Licence Holder Address: NOT APPLICABLE
7) Type of application: NEW OPERATING LICENCE	8) Operating Licence Number: LGKZN0303000365
9) Vehicle Type: MINIBUS	10) 1 X 13 (SEATED) + 0 (STANDING)
11) Region: UTHUKELA	
12.1	<p>2202DH2100BF00051127 - ROSBOOM TO LADYSMITH / LYLEE STREET TAXI RANK.</p> <p>INBOUND.</p> <p>A. FROM ROSBOOM TAXI RANK D367 INTO SKIETDRIEF ROAD OR PROCEED ALONG ROSBOOM ROAD AND TURN LEFT INTO R103 OFFLOAD AND LOAD OR ALONG SKIETDRIEF OFFLOAD AND LOAD, TURN INTO KLIPPOORT, TURN INTO R103 AND TURN RIGHT INTO N1 AND TURN INTO LYLEE STREET TAXI RANK.</p> <p>INBOUND.</p> <p>B. FROM INSIMBINI TAXI RANK IN ROSBOOM GOODHOPE D367 TURN LEFT INTO R103 OFFLOAD AND LOAD AND TURN RIGHT INTO N1 INTO LYLEE STREET TAXI RANK.</p> <p>OUTBOUND.</p> <p>C. FROM LYLEE STREET TAXI RANK TURN LEFT INTO QUEEN STREET AND TURN LEFT INTO LYLEE STREET INTO N1 AND TURN LEFT INTO R103 ROAD AND TURN RIGHT INTO SKIETDRIEF ROAD AND TURN INTO KLIPPOORT, OFFLOAD AND LOAD ALONG KLIPPOORT AND TURN INTO D367 ROAD AND TURN RIGHT INTO ROSBOOM TAXI RANK. ALTERNATIVELY, FROM R103 ROAD TURN RIGHT INTO D367 OFFLOAD AND LOAD THEN PROCEED INTO INSIMBINI TAXI RANK, GOOD HOPE.</p>



transport

Department:
Transport
Province of KwaZulu-Natal

GAZETTE

LGKZNG46-2022-MAR

REGION: ALL

1) Application Number: APP0138297	2) Gazette Number: LGKZNG46-2022-MAR
3) Applicant: MA MBATHA ID NO. 6307210314087 Association: NOT AVAILABLE	4) Applicant Address: P.O BOX2002 EZAKHENI KWAZULU-NAATAL 3381
5) Existing Licence Holder: NOT APPLICABLE ID NO. NOT APPLICABLE	6) Existing Licence Holder Address: NOT APPLICABLE
7) Type of application: NEW OPERATING LICENCE	8) Operating Licence Number: NOTAVAILABLE
9) Vehicle Type: MINIBUS	10) 1 X 15 (SEATED) + 0 (STANDING)
11) Region: UTHUKELA	
12.1	<p>KZPRERC2859554 - SCHOLARS AND THEIR PERSONAL EFFECTS: HOUSE 2709 EZAKHENI TO AMANCAMAKAZANE PRIMARY SCHOOL AT 6H00 DEPART FROM HOUSE 2709 EZAKHENI TO E751 MNGQUPHANE STREET PICK-UP 1 CHILD, GO TO E754 PICK-UP 1 CHILD, GO TO E316 PICK-UP 2 CHILDREN, GO TO E486 HOLIHLAHLA STREET PICK-UP 1 CHILD, GO TO E2103 NTINGINONO STREET PICK-UP 1 CHILD, GO TO E91 NEW HOUSES NEXT TO INCWABA SCHOOL PICK-UP 1 CHILD, GO TO E1365 MESHAME STREET PICK-UP 1 CHILD, GO TO E1893 HLOLAMVULA STREET PICK-UP 1 CHILD, GO TO E1775 MANKANI STREET PICK-UP 1 CHILD, GO TO MKHIWANE STREET PICK-UP 1 CHILD, GO TO E1610 JUBANTONTO STREET PICK-UP 1 CHILD, GO TO E3231 NEW HOUSES PICK-UP 1 CHILD GO TO E3328 NEW HOUSE PICK-UP 1 CHILD AND GO TO STRAIGHT TO AMANCAMAKAZANE PRIMARY SCHOOL AT ST CHADS DROP OFF ALL LEARNERS. AT 13H30 DEPART FROM 2709 EMBIZENI TO ST CHADS AMANCAMAKAZANA TO PICK-UP LEARNERS THEN GO TO EZAKHENI E SECTION TO DROP OFF AT THEIR HOMES.</p>



transport

Department:
Transport
Province of KwaZulu-Natal

GAZETTE

LGKZNG46-2022-MAR

REGION: ALL

1) Application Number: APP0138334	2) Gazette Number: LGKZNG46-2022-MAR
3) Applicant: PS KHUMALO ID NO. 5602080218082 Association: JOLIVET TAXI OWNERS ASSOCIATION	4) Applicant Address: P O BOX 162 HIGHFLATS 3306
5) Existing Licence Holder: DW KHUMALO ID NO. 5407075785081	6) Existing Licence Holder Address: P O BOX 162 HIGHFLATS HIGHFLATS KWA-ZULU NATAL 3306
7) Type of application: DECEASED TRANSFER AND NEW OPERATING LICENCE	8) Operating Licence Number: LGKZN0503000334
9) Vehicle Type: MINIBUS	10) 1 X 15 (SEATED) + 0 (STANDING)
11) Region: HARRY GWALA	
12.1	22067A21004R10049320 - JOLIVET TO DURBAN FROM APPROVED TAXI RANK IN IMPUNGA INTO AND ALONG R612, DROP ONLY ALONG R612 TO UMZINTO DROP IN UMZINTO, BACK TO R612 AND TURN LEFT TO JOIN N2 FREEWAY AND PROCEED INTO M4 / ALBERT LUTHULI HIGHWAY, LEFT INTO SMITH STREET, RIGHT INTO WARWICK AVENUE TO RANK 292C ON WARWICK AVENUE, DURBAN AND RETURN WITH PASSENGERS FROM RANK 292C, WARWICK AVENUE DURBAN. TURN LEFT TO JOIN WEST STREET AND TURN RIGHT ALONG PARK STREET RIGHT TO JOIN (M4) / ALBERT LUTHULI HIGHWAY INTO N2 FREEWAY, TURN LEFT AND RIGHT AGAIN TC JOIN R612 AND PROCEED TO THE STARTING POINT AT IMPUNGA.
12.2	2100HE22067A00049321 - IMPUNGA TO HIGHFLATS IMPUNGA TO HIGHFLATS FROM APPROVED TAXI RANK IN IMPUNGA, KENTERTON INTO AND ALONG R612 TO HIGHFLATS TAXI RANK AND RETURN WITH OWN PASSENGERS. (DROP AND PICK UP AT MACKENZIE KNOGHKAR MASHU, STUARTVILLE, HLUTANKUNGU, GOXE NKAWINI, JOLIVET, NJANE R, SJAHILE, KENTERTON, IMPUNGA.
12.3	22067A22067A00049322 - IMPUNGA TO UMZINTO FROM APPROVED TAXI RANK IN IMPUNGA, KENTERTON INTO AND ALONG R612 (DROP ONLY) STRAIGHT INTO UMZINTO AND RETURN ALONG THE SAME ROUTE WITH PASSENGERS. START DROPPING IN KENTERTON, IMPUNGA SJAHILE, NJANE R, JOLIVET, NKAWINI, GOXE HLUTANKUNGU, NGU, AND STUARTVILLE.
12.4	22067A21004R10049326 - NYAVINI TO DURBAN FROM APPROVED TAXI RANK IN NYAVINI, PASSING THROUGH FLANTCHI HLONGWA, MNGOMENI, ARD STORE, BHEKIZIWE SGHAKAZILE, OGODWENI, MA SHANELA, JABULANE, UMHLOKLANEB, ALONG DIST ROAD D20 TO TURN LEFT IN JOLIVET AND TAKE R612. DROP ONLY AND PROCEED STRAIGHT TURN RIGHT INTO UMZINTO (DROP ONLY) AND BACK INTO R612. TURN LEFT AT PARK RYNIE INTO N2 FREEWAY, AND PROCEED DIRECT INTO M4/ALBERT LUTHULI HIGHWAY, LEFT INTO SMITH STREET, RIGHT INTO WARWICK AVENUE TO RANK 292C ON WARWICK AVENUE AND RETURN. LEFT INTO WEST STREET, RIGHT PARK STREET, RIGHT TO JOIN M/ ALBERT LUTHULI HIGHWAY, INTO THE SOUTH COAST FREEWAY (R2) AND PROCEED TO NYAVINI ALONG THE FORWARD ROUTE IN REVERSE.
12.5	22067A22067A00049327 - NYAVINI TO UMZINTO: FROM APPROVED TAXI RANK IN NYAVINI PASSING THROUGH, FLANTCHI, HLONGWA, OGODWENI, MASHANELA, JABULANI, UMHLOKLANEB ALONG DIST ROAD D20, TURN LEFT IN JOLIVET AND TAKE R612 (DROP ONLY) PROCEED STRAIGHT, TURN RIGHT INTO UMZINTO AND WAIT FOR OWN PASSENGERS AND RETURN ALONG R612. TURN LEFT INTO JOLIVET INTO D20 STRAIGHT TO NYAVINI, PASSING THROUGH FLENCHI, HLONGWA, MNGOMENI, ARD STORE, BHEKIZIWE SGHAKAZILE, MHLAHLANE.
12.6	22067A21004R10049323 - JOLIVET TO DURBAN: FROM APPROVED TAXI RANK IN JOLIVET TO DURBAN RANK NO. 292C WARWICK AVENUE ALONG R612 TURN RIGHT INTO UMZINTO. (DROP ONLY) BACK TO R612 AND TURN LEFT INTO N2 FREEWAY AND PROCEED DIRECT INTO M4 / ALBERT LUTHULI HIGHWAY, LEFT INTO SMITH STREET, RIGHT INTO WARWICK AVENUE TO RANK 292C ON WARWICK AVENUE, DURBAN AND RETURN. TURN LEFT INTO WEST STREET, TURN RIGHT INTO PARK STREET, RIGHT INTO INKOSI ALBERT LUTHULI HIGHWAY, INTO (R2) SOUTH COAST FREEWAY TURN LEFT INTO PARK RYNIE INTO R612 AND START DROPPING IN KENTERTON, IMPUNGA, SJAHILE, NJANE R JOLIVET, NKAWINI, GOXE, HLUTANKUNGU, STUARTVILLE MASHU UNTIL REACHING THE STARTING POINT OF JOLIVET.
12.7	22067A22067A00049324 - JOLIVET TO HIGHFLATS: FROM APPROVED TAXI RANK IN JOLIVET, PASSING THROUGH NKAWINI, GOXI, STUARTVILLE, NJANE R, SJAHILE, KENTERTON, IMPUNGA MASHU, KNOGHKAR, MACKENZIE INTO AND ALONG R612. AND PROCEED INTO HIGHFLATS TAXI RANK AND WAIT FOR OWN PASSENGERS BEFORE RETURNING ALONG R612 DROP AND PICK TO MACKENZIE, KNOGHKAR, MASHU, STUARTVILLE, HLUTANKUNGU, GOXE, NKAWINI, JOLIVET R SJAHILE, KENTERTON, IMPUNGA UNTIL REACHING JOLIVET.
12.8	22066O2206F110120894 - UMZINTO TO HIGHFLATS FROM APPROVED RANK IN UMZINTO, PICK UP PASSENGERS, UMZINTO MAIN ROAD, LEFT PARK RYNIE ROAD, RIGHT R612, RIGHT INTO HIGHFLATS TAXI RANK, DROP OFF PASSENGERS AND RETURN EMPTY TO UMZINTO TAXI RANK.



transport

Department:
Transport
Province of KwaZulu-Natal

GAZETTE

LGKZNG46-2022-MAR

REGION: ALL

1) Application Number: APP0138342	2) Gazette Number: LGKZNG46-2022-MAR
3) Applicant: MN NGCOBO ID NO. 5606140913087 Association: SIQALOKUHLE TAXI ASSOCIATION	4) Applicant Address: CHIBINI AREA HOUSE NO 100501 OZWATHINI 3242
5) Existing Licence Holder: M NGCOBO ID NO. 5312105422087	6) Existing Licence Holder Address: P O BOX 1260 TONGAAT KWAZULU-NATAL 4400
7) Type of application: RENEWAL AND DECEASED TRANSFER	8) Operating Licence Number: LGKZN0903000291
9) Vehicle Type: MINIBUS	10) 1 X 15 (SEATED) + 0 (STANDING)
11) Region: ILEMBE	
12.1	2202H12202IL00047542 - TONGAAT CBD TO BELVERDERE FROM TONGAAT TAXI RANK TO BELVEDERE ON MARKET LANE TURN RIGHT INTO MAIN ROAD R102 TURN RIGHT INTO DAHLJA ROAD TO STATION AND PROCEED TO RANK.
12.2	2202H12202H100047543 - TONGAAT CBD TO BHAMSHELA FROM TONGAAT TAXI RANK ON MARKET LANE TURN LEFT AT ROBOT TO R102 MAIN ROAD TURN LEFT R614 TAKE NOORDSBURG ROAD AND PROCEED TO BHAMSHELA TAXI RANK.
12.3	2202H12202H100047544 - TONGAAT TO CHIBINI FROM TONGAAT TAXI RANK ON MARKET LANE TURN LEFT INTO R102 MAIN ROAD TURN LEFT INTO NOODSBURG ROAD (R614), PASS BHAMSHELA TAXI RANK TURN RIGHT PASS DEDA SCHOOL AND PROCEED TO THE CHIBINI TAXI RANK AND RETURN ALONG THE SAME ROUTE.
12.4	2202H12202LC00047547 - TONGAAT TO PINETOWN FROM TONGAAT TAXI RANK ON MARKET LANE TURN INTO R102 MAIN ROAD INTO MAIN ROAD (R102) INTO M41 SOUTH ONTO N2 WEST INTO N3 ONTO M13 JS MRWICK HIGHWAY TAKE OLD MAIN ROAD OFF-RAMP RIGHT INTO OLD MAIN ROAD INTO ANDERSON STREET TO PINETOWN TAXI RANK AND RETURN ALONG THE SAME ROUTE.
12.5	2202H121005B10047549 - TONGAAT AT EMPANGENI TONGAAT TAXI RANK TO EMPANGENI TONGAAT TAXI RANK ON MARKET LANE TURN LEFT INTO R102 MAIN ROAD PASS GINGINDLOVU PASS FELIXTON TO R84 TURN LEFT AND PROCEED TO THE EMPANGENI TAXI RANK NEAR BOXER SUPERMARKET AND RETURN ALONG THE SAME ROUTE.
12.6	2202H12202H100047551 - CHIBINI TO TONGAAT FROM CHIBINI TAXI RANK PASS QALAKAHLE HIGH SCHOOL VIA NAMBITHANE PASS BHAMSHELA PASS NSUZE POLICE STATION PASS KWAMAZIBUKO PROCEEDING WITH R614 TO FAIRBREEZE TURN RIGHT TO R102 MAIN ROAD TO TONGAAT TAXI RANK AND RETURN ALONG THE SAME ROUTE.
12.7	2202H12202H100047554 - BHAMSHELA TO KWA-MAPHUMULO FROM BHAMSHELA TAXI RANK ROAD R614 PASS NSUZE POLICE STATION LEFT TURN TO QINISANI SCHOOL CROSS THE BRIDGE TO UMWOTI T JUNCTION AND TURN TOWARDS KWA-MAPHUMULO TAXI.
12.8	2202H12202H100047528 - BHAMSHELA TO TONGAAT FROM TAXI RANK TO R614, PASS NSUZE POLICE STATION PICKING UP AND DROPPING OFF, PASS QINISANI SCHOOL UP TO FAIRBREEZE ROBOT, TURN RIGHT INTO R102 PROCEED TO TONGAAT WITH MAIN ROAD, TURN RIGHT INTO MARKET LANE TO TONGAAT TAXI RANK.
12.9	2202H12202H100047532 - TONGAAT TO STANGER FROM TONGAAT TAXI RANK ON MARKET LANE, TURN LEFT INTO R102 MAIN ROAD, TURN LEFT INTO CHIEF ALBERT LUTHULI STREET, TURN RIGHT INTO BALCOM STREET AND PROCEED TO STANGER TAXI RANK NEAR CHECKERS SHOPPING CENTRE AND FROM STANGER TO TONGAAT TAXI RANK ALONG THE SAME ROUTE.
12.10	2202H12206U200047533 - TONGAAT TO VERULAM FROM TONGAAT TAXI RANK ON MARKET LANE TURN RIGHT TO R102 MAIN ROAD, TURN LEFT INTO VINCENT DICKSON STREET, TURN LEFT INTO WICK STREET, LEFT INTO IRELAND STREET AND PROCEED TO THE TAXI RANK ON IRELAND STREET AND FROM VERULAM TO TONGAAT TAXI RANK ALONG THE SAME ROUTE.
12.11	2202H12202H100047534 - TONGAAT TO WEWE FROM TONGAAT TAXI RANK ON MARKET LANE TURN LEFT TO R102 MAIN ROAD, TURN LEFT AT NOORDSBURG ROAD, R614, PASS NEWTOWN, SBHUDU, FLYING LOTUS DEPOT, MAZIBUKO, MARY GREY, MSENGENI TO WEWE TAXI RANK, RETURN TO TONGAAT TAXI RANK ALONG THE SAME ROUTE.
12.12	2202H12202H100047539 - TONGAAT TO BALLITO FROM TONGAAT TAXI RANK ON MARKET LANE TURN LEFT TO THE MAIN ROAD R102 TURN LEFT ONTO WATSON HIGHWAY (M3) TURN LEFT ON LEO BOYD HIGHWAY (M4) TURN RIGHT INTO BALLITO DRIVE (M4), LEFT INTO COMPENSATION BEACH ROAD TO DRIEFONTEIN TAXI RANK. FROM DRIEFONTEIN TAXI RANK ALONG COMPENSATION BEACH ROAD RIGHT INTO HAWKINS ROAD BALLITO DRIVE (M4) ACROSS N2 LEFT INTO R102 TO MAIN ROAD TONGAAT, RIGHT INTO MARKET ROAD TO TONGAAT TAXI RANK
12.13	2202H12202H100047541 - TONGAAT TO LA MERCY FROM TONGAAT TAXI RANK ON MARKET LANE TURN LEFT AT MAIN ROAD (R102) RIGHT AT WATSON HIGHWAY (M3) RIGHT AT GENAZZANO ROAD, LEFT AT DOLPHIN AVENUE, LEFT AT SOUTH BEACH ROAD TO RANK AT LA MERCY, RETURN ALONG THE SAME ROUTE.
12.14	2202H12100CV10047545 - TONGAAT TO MAPHUMULO FROM TONGAAT TAXI RANK ON MARKET LANE TO R102 MAIN ROAD TURN LEFT TO NOODSBURG ROAD R614, TURN RIGHT INTO KWAMAZIBUKO, PASS QINISANI HIGH SCHOOL PROCEED INTO CROSS THE BRIDGE PASS UMWOTI AND PROCEED TO KWA-MAPHUMULO TAXI RANK AND RETURN ALONG THE SAME ROUTE.
12.15	2202H12100H310047546 - TONGAAT TO PIETERMARITZBURG FROM TONGAAT TAXI RANK ON MARKET LANE TURN RIGHT ONTO MAIN ROAD (R102) INTO M41 TURN SOUTH ON THE N2 TURN WEST ON N3 TAKE CHURCH STREET OFF- RAMP INTO PIETERMARITZBURG ALONG CHURCH STREET RIGHT INTO EAST STREET, LEFT INTO PIETERMARITZ STREET (M80) TO PIETERMARITZ STREET TAXI RANK, LEFT INTO CHURCH STREET TO N3 RETURN ALONG THE SAME ROUTE.
12.16	2202H12202H100047559 - CONDITIONS 1. PASSENGERS MAY BE PICKED UP AND/ OR SET DOWN ONLY AT DESIGNATED TAXI RANKS OR TAXI STOPS, WHICH SHALL EXCLUDE BUS STOPS. 2. ENTRY OR RANKING ON PRIVATE PROPERTY IS NOT PERMITTED WITHOUT THE WRITTEN PERMISSION OF THE LANDLORD, A COPY OF WHICH MUST BE SUPPLIED TO THE BOARD. 3. WITHOUT HAVING ENTERED INTO AN AGREEMENT WITH OTHER OPERATORS ON A COMMON ROUTE AS CONTEMPLATED BY SECTION 88(2)(B) OF ACT 22 OF 2000 THE PICKING UP OR SETTING DOWN OF PASSENGERS ON SUCH ROUTE IS NOT PERMITTED. A COPY OF SUCH AGREEMENT MUST BE SUPPLIED TO THE BOARD. 4. AT RANKS WHETHER ON-STREET OR OFF-STREET ONLY THE TAXIS THAT CAN BE ACCOMMODATED IN THE DEMARCATED AREA MAY OCCUPY THE RANK. EXCESS VEHICLES MUST HOLD ELSEWHERE.

**transport**

Department:
Transport
Province of KwaZulu-Natal

GAZETTE**LGKZNG46-2022-MAR****REGION: ALL**

12.17	2202H12202H100047562 - TONGAAT TO UMVOTI FROM TONGAAT TAXI RANK ON MARKET LANE TURN LEFT INTO R102 MAIN ROAD TURN LEFT NOODSBURG ROAD R614 TURN RIGHT KWAMAZIBUKO PASS QINISANI HIGH SCHOOL STRAIGHT AND CROSS THE BRIDGE PROCEED TO UMVOTI TAXI RANK RETURN ALONG THE SAME ROUTE.
-------	--



transport

Department:
Transport
Province of KwaZulu-Natal

GAZETTE

LGKZNG46-2022-MAR

REGION: ALL

1) Application Number: APP0138351	2) Gazette Number: LGKZNG46-2022-MAR
3) Applicant: PL NYAWO ID NO. 7204060685089 Association: OSIZWENI UTRECHT B.TAXI ASSOCIATION	4) Applicant Address: P O BOX 50227 OSIZWENI NEWCASTLE 2952
5) Existing Licence Holder: NOT APPLICABLE ID NO. NOT APPLICABLE	6) Existing Licence Holder Address: NOT APPLICABLE
7) Type of application: NEW OPERATING LICENCE	8) Operating Licence Number: LGKZN0103000196
9) Vehicle Type: MINIBUS	10) 1 X 15 (SEATED) + 0 (STANDING)
11) Region: AMAJUBA	
12.1	2100F62100F500047390 - KHUZANI TAXI RANK TO NEWCASTLE (TERMINUS STREET TAXI RANK) ALTERNATIVE FROM KHUZANI TAXI RANK IN OSIZWENI OSIZ7 STREET, TURN RIGHT INTO OSIZ8 STREET, TURN LEFT INTO OSIZ5 STREET, TURN RIGHT INTO OSIZ2 STREET, TURN LEFT INTO P296 STREET, TURN LEFT INTO MR483, TURN LEFT INTO N11 ROAD, TURN RIGHT INTO ALLEN STREET, TURN LEFT INTO KIRKLAND STREET, RIGHT INTO VOORTREKKER STREET, RIGHT INTO TERMINUS STREET TAXI RANK NEWCASTLE AND RETURN.
12.2	2100F62100F500047391 - ENHLOKWENI SCHOOL TO NEWCASTLE (TERMINUS STREET TAXI RANK) FROM ENHLOKWENI SCHOOL OA 1 STREET, TURN LEFT INTO OA23 STREET, TURN RIGHT INTO OSIZ2 STREET, TURN LEFT INTO P296 STREET, TURN LEFT INTO MR483, TURN RIGHT INTO ALBERT WESSELS STREET, RIGHT INTO HARDWICK STREET, LEFT INTO HARDING STREET, RIGHT INTO ALLEN STREET, LEFT INTO KIRKLAND STREET, TURN RIGHT INTO VOORTREKKER STREET TO TERMINUS STREET TAXI RANK NEWCASTLE AND RETURN.
12.3	2100F62100F500047392 - OSIZWENI POST OFFICE TO NEWCASTLE (TERMINUS STREET TAXI RANK) FROM OSIZWENI POST OFFICE OSIZ3 STREET, TURN RIGHT INTO OSIZ2 STREET, TURN RIGHT INTO OB2 STREET, TURN LEFT OSIZ1 STREET, TURN LEFT INTO MR483, TURN LEFT INTO N11 ROAD, RIGHT INTO ALLEN STREET, LEFT INTO KIRKLAND STREET, TURN RIGHT INTO VOORTREKKER STREET TO TERMINUS STREET TAXI RANK NEWCASTLE AND RETURN.
12.4	2202BS2100F500047413 - OSIZWENI POST OFFICE TO NEWCASTLE (TERMINUS STREET TAXI RANK) FROM OSIZWENI POST OFFICE ALONG OSIZ3 STREET, TURN LEFT INTO OB77 STREET, TURN RIGHT INTO OB2 STREET, TURN LEFT INTO OSIZ1 STREET, TURN LEFT INTO OSIZ1 STREET, TURN LEFT INTO MR483, LEFT INTO N11, TURN RIGHT INTO ALLEN STREET, LEFT INTO KIRKLAND STREET, RIGHT INTO VOORTREKKER STREET TO TERMINUS STREET TAXI RANK NEWCASTLE AND RETURN.
12.5	2100F57100LX10047419 - OSIZWENI TO MADADENI FROM OSIZWENI TOWNSHIP ALL UNITS TO MADADENI TOWNSHIP ALL SECTIONS AND RETURN.
12.6	2100F62100F500047424 - MAKHANYA TAXI RANK OA75 TO NEWCASTLE (TERMINUS STREET) FROM MAKHANYA TAXI RANK IN OSIZWENI ALONG OA75, TURN RIGHT INTO OSIZ3 STREET, TURN LEFT OSIZ1, TURN LEFT INTO MR483, TURN RIGHT INTO ALBERT WESSELS STREET, TURN RIGHT INTO HARDWICK STREET, LEFT INTO HARDING STREET, RIGHT INTO ALLEN STREET, LEFT INTO KIRKLAND STREET, RIGHT INTO VOORTREKKER STREET TO TERMINUS STREET TAXI RANK NEWCASTLE AND RETURN.
12.7	2100F62100F500047452 - MAKHANYA TAXI RANK TO NEWCASTLE (TERMINUS STREET TAXI RANK) FROM MAKHANYA TAXI RANK IN OSIZWENI ALONG OA75 STREET, TURN RIGHT INTO OA23 STREET, TURN RIGHT INTO OA1 STREET, TURN LEFT OSIZ3 STREET, TURN RIGHT INTO OB77 STREET, TURN RIGHT INTO OB2 STREET, TURN LEFT INTO OSIZ1 STREET, TURN LEFT INTO MR483, TURN RIGHT INTO ALBERT WESSELS STREET, TURN RIGHT INTO HARDWICK STREET, TURN LEFT INTO HARDING STREET, RIGHT INTO ALLEN STREET, LEFT INTO KIRKLAND STREET, RIGHT INTO VOORTREKKER STREET TO TERMINUS STREET TAXI RANK NEWCASTLE AND RETURN.
12.8	2100F62100F500047388 - BOB SHOPPING CENTRE TO NEWCASTLE (TERMINUS STREET TAXI RANK) FROM BOB SHOPPING CENTRE IN OSIZWENI OSIZ8 STREET, TURN LEFT OC1 STREET, TURN RIGHT OSIZ5 STREET, TURN LEFT INTO MR483, LEFT INTO N11 ROAD, TURN RIGHT INTO ALLEN STREET, TURN LEFT INTO KIRKLAND STREET, RIGHT INTO VOORTREKKER STREET, RIGHT INTO TERMINUS STREET TAXI RANK NEWCASTLE AND RETURN.
12.9	2100F62100F500047389 - KHIZANI TAXI RANK TO NEWCASTLE (TERMINUS STREET TAXI RANK) FROM KHIZANI TAXI RANK IN OSIZWENI OSIZ5 STREET, TURN RIGHT INTO A O75 STREET, TURN RIGHT INTO OSIZ3 STREET, TURN LEFT OSIZ1 STREET, TURN LEFT INTO MR483, TURN RIGHT INTO ALBERT WESSELS STREET, TURN RIGHT INTO HARDWICK STREET, LEFT INTO HARDING STREET, RIGHT INTO ALLEN STREET, TURN LEFT INTO KIRKLAND STREET, INTO VOORTREKKER STREET, RIGHT TO TERMINUS STREET TAXI RANK NEWCASTLE AND RETURN.



transport

Department:
Transport
Province of KwaZulu-Natal

GAZETTE

LGKZNG46-2022-MAR

REGION: ALL

1) Application Number: APP0138352	2) Gazette Number: LGKZNG46-2022-MAR
3) Applicant: BUSISIWE EUGINIA DUMA ID NO. 7101060398087 Association: MAFUNZE MPUMUZA INADI INCWADI T.O.A	4) Applicant Address: 40810 KHOKHWANE LOCATION ELANDSKOP 3226
5) Existing Licence Holder: TS DUMA ID NO. 5403130724082	6) Existing Licence Holder Address: P O BOX 40197 ELANDSKOP KWA ZULU NATAL 3226
7) Type of application: DECEASED TRANSFER	8) Operating Licence Number: LGKZN0403000995
9) Vehicle Type: MINIBUS	10) 1 X 15 (SEATED) + 0 (STANDING)
11) Region: UMGUNGUNDLOVU	
12.1	22068T22068T00053561 - DINDI TO PIETERMARITZBURG INBOUND: FROM DINDI TERMINUS – D1126 (KPV0068) TO EAST STREET CLINIC RANK – EAST OFF BOOM (KPC0084). ROUTE: D1126, MR7, MOSES MABHIDA (EDENDALE), LANGALIBALELE (LONGMARKET), RETIEF, HOOSSEN HAFEEJEE (BERG), MASUKWANA (EAST). OUTBOUND: FROM EAST STREET CLINIC RANK – EAST OFF BOOM (KPC0084) TO DINDI TERMINUS – (KPV0068) ROUTE: MASUKWANA (EAST), BOON, PINE, MOSES MABHIDA (EDENDALE), MR7, D1126. ALTERNATIVE ROUTINGS NONE RESTRICTION NONE SPECIAL CONDITIONS NONE DISPUTES AGAINST MAFUNZE, MPUMUZA, INADI, INCWADI TAXI ASSOCIATION NONE.
12.2	22068T22068T00053563 - ELANDSKOP TO PIETERMARITZBURG INBOUND: FROM ELANDSKOP – ZONDI STORE TAXI TERMINUS MR7/ D1123 (KPV0023) TO BERG STREET RANK – BELOW EAST (KPC0028). ROUTE: D1122, MR7, MOSES MABHIDA (EDENDALE), LANGALIBALELE (LONGMARKET), RETIEF, HOOSSEN HAFEEJEE (BERG). OUTBOUND: FROM EAST STREET RANK NO.5 – BELOW EAST (KPC0028) TO ELANDSKOP – ZONDI STORE TAXI TERMINUS MR & D1122 (KPV0023). ROUTE: HOOSSEN HAFEEJEE (BERG), MASUKWANA (EAST), BOOM, PIETERMARITZ, PINE, MOSES MABHIDA (EDENDALE), MR7, D1122. ALTERNATIVE ROUTINGS. NONE. RESTRICTION. NONE. SPECIAL CONDITIONS NONE DISPUTES AGAINST MAFUNZE, MPUMUZA, INADI, INCWADI TAXI ASSOCIATION.
12.3	22068T22068T00053559 - MAGWAGWA TO PIETERMARITZBURG INBOUND: FROM MAGWAGWA TERMINUS – P390 (KPV0016). ROUTE: VIA P390, P399, MR7, EDENDALE, LONGMARKET, RETIEF, BERG TO EAST STREET CLINIC RANK – EAST OF BOOM (KPC0084). OUTBOUND: FROM EAST STREET CLINIC RANK – EAST OFF BOOM (KPC0084) ROUTE: VIA EAST, BOOM, PINE, KEATE, EDENDALE, MR7, P390, P399 TO MAGWAGWA TERMINUS – P390 (KPV0016).
12.4	22068T22068T00053560 - TAFULENI TO PIETERMARITZBURG INBOUND: FROM TAFULENI TERMINUS – D1128 (KPV0062) ROUTE VIA D1128, MR7, EDENDALE, LONGMARKET, RETIEF, BERG, EAST TO EAST STREET CLINIC RANK – EAST OF BOOM (KPC0084). OUTBOUND: FROM EAST STREET CLINIC RANK – EAST OFF BOOM (KPC0084) ROUTE VIA EAST, BOOM, PINE, KEATE, EDENDALE, MR7, D1128 TO TAFULENI TERMINUS – D1128 (KPV0062).
12.5	22068T22068T00053565 - 10. NCWADI TO PIETERMARITZBURG INBOUND FROM: NCWADI TO BERG STREET RANK NO.5 – BELOW EAST (KPC0028). ROUTE: P121, MR7, MOSES MABHIDA (EDENDALE), LANGALIBALELE (LONGMARKET), RETIEF, HOOSSEN HAFEEJEE (BERG). OUTBOUND FROM: BERG STREET RANK NO.5 – BELOW EAST (KPC0028) TO NCWADI. ROUTE: HOOSSEN HAFEEJEE (BERG), MASUKWANA (EAST), PIETERMARITZ, PINE, MOSES MABHIDA (EDENDALE), MR7, P121. DISPUTES AGAINST MAFUNZE, MPUMUZA, INADI, INCWADI TAXI ASSOCIATION NONE



transport

Department:
Transport
Province of KwaZulu-Natal

GAZETTE

LGKZNG46-2022-MAR

REGION: ALL

12.6	<p>22068T22068T00053566 - 11. QANDA TO PIETERMARITZBURG</p> <p>INBOUND FROM: QANDA TERMINUS – D1127 (KPV0065) TO EAST STREET CLINIC RANK – EAST OFF BOOM (KPC0084). ROUTE: D1127, MR7, MOSES MABHIDA (EDENDALE), LANGALIBALELE (LONGMARKET), RETIEF, HOOSSEN HAFEEJEE (BERG), MASUKWANA (EAST).</p> <p>OUTBOUND FROM: EAST STREET CLINIC RANK – EAST OFF BOOM (KPC0084) TO QANDA TERMINUS – D1127 (KPV0065). ROUTE: MASUKWANA (EAST), BOOM, PINE, MOSES MABHIDA (EDENDALE) MF7, D1127.</p> <p>ALTERNATIVE ROUTINGS NONE RESTRICTION NONE SPECIAL CONDITIONS NONE DISPUTES AGAINST MAFUNZE, MPUMUZA, INADI, INCWADI TAXI ASSOCIATION NONE.</p>
12.7	<p>22068T22068T00053555 - 1. MAFUNZE TO PIETERMARITZBURG</p> <p>INBOUND. FROM: MAFUNZE ROUTE VIA D1123, D1124, MR 7, EDENDALE, LONGMARKET, RETIEF, BERG TO BERG STREET RANK NO.5 – BELOW EAST (KPC0028).</p> <p>OUTBOUND. FROM BERG STREET RANK NO. 5 - BELOW EAST (KPC0028)* ROUTE VIA BERG, EAST, PIETERMARITZ, PINE, KEATE, EDENDALE, MR7, D1124, D1123 TO MAFUNZE – D1123(KPV0036).</p>
12.8	<p>22068T22068T00053556 - 2. GIBSON GATE TO PIETERMARITZBURG</p> <p>INBOUND FROM: GIBSON GATE TERMINUS – SEVONTEIN PRISON (KPV0032). ROUTE: VIA UNNAMED ROAD, D1124, MR7, EDENDALE, LONGMARKET, RETIEF, BERG TO BERG STREET RANK NO.5 – BELOW EAST (KPC0028).</p> <p>OUTBOUND FROM: BERG STREET RANK, NO. 5 BELOW EAST (KPC0028). ROUTE VIA BERG, EAST, PIETERMARITZ, PINE, KEATE, EDENDALE, MR7, D1124, UNNAMED ROAD TO GIBSON GATE TERMINUS – SEVONTEIN PRISON (KPV0032).</p>
12.9	<p>22068T22068T00053557 - 3. ZONDI STORE TO PIETERMARITZBURG .</p> <p>INBOUND FROM: MAFAKATHINI – ZONDI STORE – D1122/P 402 (KPV0012). ROUTE VIA D1122, MR7, EDENDALE, LONGMARKET, RETIEF, BERG TO BERG STREET RANK NO5 – BELOW EAST (KPC0028).</p> <p>OUTBOUND FROM: BERG STREET RANK NO.5 BELOW EAST (KPC0028). ROUTE VIA BERG, EAST, PIETERMARITZ, PINE, KEATE, EDENDALE, MF7, D112 TO MAFAKATHINI – ZONDI STORE – D1122/P402 (KPV0012).</p>
12.10	<p>22068T22068T00053558 - 4. MASWAZINI TO PIETERMARITZBURG</p> <p>INBOUND FROM: MASWAZINI TERMINUS – D1139 (KPV0084). ROUTE VIA D1139, P402, MR7, EDENDALE, LONGMARKET, RETIEF, BERG TO BERG STREET RANK NO5 – BELOW EAST (KPC0028).</p> <p>OUTBOUND FROM: BERG STREET RANK NO.5 BELOW EAST (KPC0028) "ROUTE VIA BERG, EAST, PIETERMARITZ, PINE, KEATE, EDENDALE, MF7, D1139 TO MASWAZINI TERMINUS – D1139 (KPV0084).</p>



transport

Department:
Transport
Province of KwaZulu-Natal

GAZETTE

LGKZNG46-2022-MAR

REGION: ALL

1) Application Number: APP0138354	2) Gazette Number: LGKZNG46-2022-MAR
3) Applicant: SD CELE ID NO. 7201075811080 Association: ZAMUKUTHULA TAXI ASSOCIATION	4) Applicant Address: PO BOX 2438 PORT SHEPSTONE 4240
5) Existing Licence Holder: NOT APPLICABLE ID NO. NOT APPLICABLE	6) Existing Licence Holder Address: NOT APPLICABLE
7) Type of application: NEW OPERATING LICENCE	8) Operating Licence Number: NOTAVAILABLE
9) Vehicle Type: MINIBUS	10) 1 X 15 (SEATED) + 0 (STANDING)
11) Region: UGU-OGWINI	
12.1	<p>2100HE2100HE00142971 - ASSISI TO PORT SHEPSTONE</p> <p>FROM ASSISI TAXI RANK, TURN LEFT ONTO ST FAITHS ROAD PROCEED ALONG ST FAITHS ROAD TOWARDS PORT SHEPSTONE, TURN RIGHT ONTO BOSTON DRIFT ROAD CROSS UMZIMKHULU RIVER, TURN LEFT TO KOIN UMZIMKHULU SUGAR MILL ROAD TOWARDS PORT SHEPSTONE TAXI RANK AND BACK. STOPPING POINTS: FROM ASSISI TAXI RANK MGOLOMI TURN LEFT ONTO ST FAITHS ROAD, PICKING UP AND DROPPING OF PASSENGERS IN THE FOLLOWING AREAS: ASSISI, MANGQUZUKA SCHOOL, KWAMAVUNGUZA, CHIEF ROAD, MPAKAMENI, KWA MCHUNU, VUSHABA, GREENSIDE ESILENGENI, MPONGWANE ZULU, STINI, SHESHISA, MAKHOWENI, TURN LEFT MASIDAWANE, LOUISIANA, THANELA, EBRIDGINI, ESIBHANANENI, EZIMBALINI, PORT SHEPSTONE, AN BACK. ALTERNATIVE: ASSISI TAXI RANK TO PORT SHEPSTONE VIA MARBURG. FROM ASSISI TAXI RANK, TURN LEFT ONTO ST FAITHS ROAD PROCEED ALONG WITH ST FAITHS ROAD TOWARDS PORT SHEPSTONE, TURN RIGHT ONTO BOSTON DRIFT ACROSS UMZIMKHULU RIVER TURN RIGHT TO JOIN UMZIMKHULU SUGAR MILL ROAD TOWARDS MARBURG, TURN LEFT ONTO N2 MAIN HARING ROAD, PROCEED TOWARDS PORT SHEPSTONE, TURN LEFT PASS BYTE GARAGE, TAJ HOTEL, TURN LEFT ONTO PORT SHEPSTONE TAXI RANK AND BACK. STOPPING POINTS: FROM ASSISI TAXI RANK MGOLOMI TURN LEFT ONTO ST FAITHS ROAD, PICKING UP AND DROPPING OF PASSENGERS IN THE FOLLOWING AREAS: ASSISI, MANGQUZUKA SCHOOL, KWAMAVUNGUZA, CHIEF ROAD, MPAKAMENI, KWA MCHUNU, VUSHABA, GREENSIDE ESILENGENI, MPONGWANE ZULU, STINI, SHESHISA, MAKHOWENI, TURN LEFT MASIDAWANE, LOUISIANA, THANELA, EBRIDGINI, EMSHININI, EMTHINI, PROTEA PARK, MARBURG (TAXI RANK), BYTE GARAGE, MBANGO VALLEY, TAJ HOTEL, PORT SHEPSTONE TAXI RANK AND BACK.</p>



transport

Department:
Transport
Province of KwaZulu-Natal

GAZETTE

LGKZNG46-2022-MAR

REGION: ALL

1) Application Number: APP0138360	2) Gazette Number: LGKZNG46-2022-MAR
3) Applicant: MR NDWALANE ID NO. 4801011184089 Association: NOT AVAILABLE	4) Applicant Address: P O BOX 30330 HIBBERDENE DURBAN KWA-ZULU NATAL 4220
5) Existing Licence Holder: NOT APPLICABLE ID NO. NOT APPLICABLE	6) Existing Licence Holder Address: NOT APPLICABLE
7) Type of application: NEW OPERATING LICENCE	8) Operating Licence Number: NOTAVAILABLE
9) Vehicle Type: MINIBUS	10) 1 X 15 (SEATED) + 0 (STANDING)
11) Region: UGU-OGWINI	
12.1 KZPRERC2859652 - DEPART FROM HOUSE NO.330330 UMZUMBE AREA AND PROCEED STRAIGHT TO POINTS WITHIN THE KZN PROVINCE (NO PICK UP OR DROP OFF OF PASSENGERS ENROUTE).	



transport

Department:
Transport
Province of KwaZulu-Natal

GAZETTE

LGKZNG46-2022-MAR

REGION: ALL

1) Application Number: APP0138365	2) Gazette Number: LGKZNG46-2022-MAR
3) Applicant: NP ZAKWE ID NO. 6201265627081 Association: GREYTOWN TAXI ASSOCIATION	4) Applicant Address: P O BOX 1276 GREYTOWN 3250
5) Existing Licence Holder: NOT APPLICABLE ID NO. NOT APPLICABLE	6) Existing Licence Holder Address: NOT APPLICABLE
7) Type of application: NEW OPERATING LICENCE	8) Operating Licence Number: LGKZN0203000485
9) Vehicle Type: MINIBUS	10) 1 X 15 (SEATED) + 0 (STANDING)
11) Region: UMGUNGUNDLOVU	
12.1	2202C72202EN10054514 - GREYTOWN TO ESTCOURT FROM APPROVED TAXI RANK IN GREYTOWN TO APPROVED TAXI RANK IN ESTCOURT DESCRIPTION: FROM TAXI RANK IN GREYTOWN, BELL STREET, TURN LEFT INTO DURBAN STREET, PROCEED ALONG, OFFLOADING AND LOADING PASSENGERS ALONG THE ROUTE, TURN RIGHT INTO R103 ROAD, PASS MOOI-RIVER, OFFLOADING AND LOADING ALONG TO R103, CONTINUE TO ESTCOURT, JOIN LORM STREET, TURN RIGHT TO DRUMMON STREET, TURN RIGHT TO CONNOR STREET, TURN LEFT INTO ALEXANDRA STREET, INTO RANK, OFFLOADING AND LOADING PASSENGERS, RETURN THE SAME ROUTE TO GREYTOWN, SARGEANT STREET TAXI RANK.
12.2	2202C722068T10054519 - GREYTOWN TO PIETERMARITZBURG APPROVED TAXI RANK IN GREYTOWN TO APPROVED TAXI RANK IN PIETERMARITZBURG. DESCRIPTION: PROCEED ALONG SARGEANT STREET, TURN LEFT TO SHEPSTONE STRET, PROCEED ALONG THE ROUTE TO JOIN R3, PASS SEVEN OAKS, LOADING AND OFFLOADING PASSENGERS ONLY, CONTINUE TO MPOLWENI, OFFLOADING ONLY, CONTINUE ALONG THE R3 TO PIETERMARITZBURG, JOIN CHURCH STREET TO MARKET SQUARE, OFFLOADING PASSENGERS, RETURN TO MASUKWANA TAXI RANK, DORPSPRUIT K.P. 00033, LOADING OF PASSENGERS, RETURN ALONG THE SAME ROUTE, OFFLOADING PASSENGERS TO GREYTOWN, SARGEANT STREET TAXI RANK.
12.3	2202C72202C700054521 - APPROVED TAXI RANK IN GREYTOWN TO APPROVED TAXI RANK IN DALTON DESCRIPTION: FROM TAXI RANK IN GREYTOWN, PROCEED ALONG SARGEANT STREET, TURN LEFT INTO SHEPSTONE STREET, PROCEED ALONG THE ROUTE, JOIN R33, PASS SEVEN OAKS, ALONG R33, TURN LEFT INTO DALTON63, JOIN R614, TURN RIGHT TO R614 TO DALTON TAXI RANK, OFFLOADING AND LOADING PASSENGERS, RETURN TO R614 TO NEW HANOVER, OFFLOADING PASSENGERS ONLY, RETURN TO R33 TO GREYTOWN, SARGEANT STREET TAXI RANK.
12.4	2202C72202C700054523 - GREYTOWN TO SHANE FROM TAXI RANK IN GREYTOWN, BELL STREET, TURN RIGHT TO DURBAN STREET, CONTINUE ALONG TO R4, PROCEED ALONG R74, TURN RIGHT TO D518, PASS AHRENS, OFFLOADING AND LOADING PASSENGERS, TURN RIGHT TO D518, CONTINUE TO D518, TURN LEFT D518, OFFLOADING PASSENGERS, RETURN TO GREYTOWN, SARGEANT STREET TAXI RANK WITH SAME ROUTE
12.5	2202C72202C700054524 - GREYTOWN TO UPPER MVOTI FROM GREYTOWN TAXI RANK, PROCEED ALONG SARGEANT STREET, TURN LEFT TO SHEPSTONE STREET, ALONG THE ROUTE, JOIN R3, ALONG TRAVELING TO R33, TURN RIGHT TO UPPER MVOTI WITH R33, OFFLOADING AND LOADING TO RETURN TO SARGEANT STREET TAXI RANK IN GREYTOWN, WITH SAME ROUTE
12.6	2202C72207KA00054525 - GREYTOWN TO KRANSKOP FROM TAXI RANK IN GREYTOWN, BELL STREET, TURN RIGHT INTO DURBAN STREET, PROCEED ALONG TO R4, PASS AHRENS, OFFLOADING AND LOADING PASSENGERS, CONTINUE ALONG WITH R74, TURN LEFT AGAIN TO KRANSKOP TAXI RANK, OFFLOADING AND LOADING PASSENGERS, RETURN WITH THE SAME ROUTE TO SARGEANT STREET TAXI RANK
12.7	2202C72202C700054526 - GREYTOWN TO WEENEN FROM TAXI RANK IN GREYTOWN, BELL STREET, TURN LEFT INTO DURBAN STREET, PROCEED ALONG TO R4, PASS MUDEN, CONTINUE R74 TO WEENEN TAXI RANK, OFFLOADING AND LOADING PASSENGERS, RETURN TO SARGEANT STREET, GREYTOWN TAXI RANK WITH SAME ROUTE
12.8	2202C722027Q10054527 - GREYTOWN TO STANGER FROM TAXI RANK IN GREYTOWN, BELL STREET, TURN RIGHT INTO DURBAN STREET, PROCEED ALONG TO R4, DIRECT TO STANGER, OFFLOADING AND LOADING PASSENGERS IN STANGER TAXI RANK, RETURN TO GREYTOWN TAXI RANK, WITH SAME ROUTE
12.9	2202C72202C700054529 - GREYTOWN TO MATIMATOLO FROM TAXI RANK IN GREYTOWN, BELL STREET, TURN RIGHT TO DURBAN STREET, ALONG TO R4 ALONG TO TURN RIGHT D518, JOIN AND TURN RIGHT D518 TO MATIMATOLO, OFFLOADING AND LOADING PASSENGERS AND RETURN TO GREYTOWN, SARGEANT STREET TAXI RANK WITH SAME ROUTE.
12.10	2202C71205GJ10054530 - GREYTOWN TO JOHANNESBURG FROM TAXI RANK IN GREYTOWN, BELL STREET, TURN LEFT TO DURBAN STREET, PROCEED ALONG TO R4, CONTINUE TO MUDEN P12-1, ALONG TO WEENEN R12-2, ALONG TO COLENSO 12-3, CONTINUE ALONG TO JOIN R103, ALONG R103, JOIN N3, CONTINUE ALONG N3, JOIN M2, TURN RIGHT TO BREE STREET, ALONG TO KING GEORGE TAXI RANK NO25B, KING GEORGE STREET, JOHANNESBURG, OFFLOADING AND LOADING PASSENGERS, RETURN WITH SAME ROUTE ALTERNATIVE ROUTE FROM TAXI RANK IN GREYTOWN, BELL STREET TURN RIGHT TO DURBAN ON R74 PROCEED ALONG TO TURN LEFT TO R33 CONTINUE ALONG POMEROY, DUNDEE PROCEED ALONG TO JOIN R26 NEWCASTLE ALONG TO R26 PASSED STANDERTON AND HEILBURG ALONG TO R26 AND JOIN N3 AND CONTINUE TO JOIN M2 AND TURN RIGHT TO BREE STREET ALONG TO KING GEORGE STREET, JOHANNESBURG, OFFLOADING AND LOADING PASSENGERS RETURN WITH THE SAME R FROM TAXI RANK IN GREYTOWN, PROCEED ALONG SARGEANT STREET, TURN LEFT TO SHEPSTONE STREET, ALONG THE ROUTE, TO JOIN R3, ALONG TRAVELING TO R33 AND TURN RIGHT TO PHAZIWE WITH R33, OFFLOADING AND LOADING, RETURN TO SARGEANT STREET TAXI RANK TO GREYTOWN WITH SAME ROUTE FROM TAXI RANK IN GREYTOWN, BELL STREET, TURN RIGHT INTO DURBAN STREET, PROCEED ALONG TO R4, PASS WELGEGIND, TURN RIGHT TO D77, CONTINUE TO ENTEMBISWENI, OFFLOADING AND LOADING, RETURN TO GREYTOWN TAXI RANK WITH SAME ROUTE



transport

Department:
Transport
Province of KwaZulu-Natal

GAZETTE

LGKZNG46-2022-MAR

REGION: ALL

12.11	21006S21004R10054506 - GREYTOWN TO DURBAN FROM TAXI RANK IN GREYTOWN, PROCEED ALONG R3, TURN LEFT M20 PIETERMARITZBURG, TURN LEFT TO M13A TO PINETOWN, JOIN CITY M31, JUMP THE ROBOT, OFFLOADING PASSENGERS, CONTINUE, TURN RIGHT TO LEOPOLD STREET, TURN LEFT M13, JOIN N3, PROCEED ALONG TO ALICE RANK NO.22, OFFLOADING AND LOADING PASSENGERS, TURN RIGHT ALICE STREET, TURN RIGHT AGAIN TO JOIN R3 TO GREYTOWN, SERGEANT STREET RANK.
12.12	2202C72202C700054532 - GREYTOWN TO POMEROY FROM TAXI RANK IN GREYTOWN, BELL STREET, TURN RIGHT AND R4, TURN LEFT ON R33, ALONG TO R33, PASS TUGELA FERRY, OFFLOADING ONLY, PROCEED ALONG R33 TO POMEROY, OFFLOADING AND LOADING AND RETURN WITH SAME ROUTE TO GREYTOWN TAXI RANK, SERGEANT STREET
12.13	2202C72202C700054533 - GREYTOWN TO MHLANGANI FROM TAXI RANK IN GREYTOWN, BELL STREET, TURN LEFT, DURBAN STREET, ALONG TO R4, CONTINUE, PASS MUDEN, OFFLOADING AND LOADING, ALONG TO MHLANGANI, OFFLOADING AND LOADING PASSENGERS, AND RETURN TO GREYTOWN WITH SAME ROUTE TO SARGEANT STREET TAXI RANK
12.14	2202C72202C700054536 - GREYTOWN TO PHAZIWE FROM TAXI RANK IN GREYTOWN, PROCEED ALONG SERGEANT STREET, TURN LEFT TO SHEPSTONE STREET, ALONG THE ROUTE, TO JOIN R3, ALONG TRAVELING TO R33 AND TURN RIGHT TO PHAZIWE WITH R33, OFFLOADING AND LOADING, RETURN TO SERGEANT STREET TAXI RANK TO GREYTOWN WITH SAME ROUTE
12.15	2202C72202C700054537 - GREYTOWN TO ENTEMBISWENI FROM TAXI RANK IN GREYTOWN, BELL STREET, TURN RIGHT INTO DURBAN STREET, PROCEED ALONG TO R4, PASS WELGEGIND, TURN RIGHT TO D77, CONTINUE TO ENTEMBISWENI, OFFLOADING AND LOADING, RETURN TO GREYTOWN TAXI RANK WITH SAME ROUTE



transport

Department:
Transport
Province of KwaZulu-Natal

GAZETTE

LGKZNG46-2022-MAR

REGION: ALL

1) Application Number: APP0138392	2) Gazette Number: LGKZNG46-2022-MAR
3) Applicant: NE NZACA ID NO. 4403030539086 Association: SIQALOKUHLE TAXI ASSOCIATION	4) Applicant Address: HOUSE NO 100403 OZWATHINI AREA DALTON 3242
5) Existing Licence Holder: MT NZACA ID NO. 4606205484082	6) Existing Licence Holder Address: 58 TEMPLE DRIVE BRAKE VILLAGE TONGAAT 4400
7) Type of application: DECEASED TRANSFER	8) Operating Licence Number: LGKZN0903000320
9) Vehicle Type: MINIBUS	10) 1 X 15 (SEATED) + 0 (STANDING)
11) Region: ILEMBE	
12.1	2202H12202IL00047542 - TONGAAT CBD TO BELVERDERE FROM TONGAAT TAXI RANK TO BELVEDERE ON MARKET LANE TURN RIGHT INTO MAIN ROAD R102 TURN RIGHT INTO DAHLJA ROAD TO STATION AND PROCEED TO RANK.
12.2	2202H12202H100047543 - TONGAAT CBD TO BHAMSHELA FROM TONGAAT TO BHAMSHELA ON MARKET LANE TURN LEFT AT ROBOT TO R102 MAIN ROAD TURN LEFT R614 TAKE NOORDSBURG ROAD AND PROCEED TO BHAMSHELA TAXI RANK.
12.3	2202H12202H100047544 - TONGAAT TO CHIBINI FROM TONGAAT TAXI RANK ON MARKET LANE TURN LEFT INTO R102 MAIN ROAD TURN LEFT INTO NOODSBURG ROAD (R614), PASS BHAMSHELA TAXI RANK TURN RIGHT PASS DEDA SCHOOL AND PROCEED TO THE CHIBINI TAXI RANK AND RETURN ALONG THE SAME ROUTE.
12.4	2202H12202LC00047547 - TONGAAT TO PINETOWN FROM TONGAAT TAXI RANK ON MARKET LANE TURN INTO R102 MAIN ROAD INTO MAIN ROAD (R102) INTO M41 SOUTH ONTO N2 WEST INTO N3 ONTO M13 JS MRWICK HIGHWAY TAKE OLD MAIN ROAD OFF-RAMP RIGHT INTO OLD MAIN ROAD INTO ANDERSON STREET TO PINETOWN TAXI RANK AND RETURN ALONG THE SAME ROUTE.
12.5	2202H121005B10047549 - TONGAAT AT EMPANGENI TONGAAT TAXI RANK TO EMPANGENI TONGAAT TAXI RANK ON MARKET LANE TURN LEFT INTO R102 MAIN ROAD PASS GINGINDLOVU PASS FELIXTON TO R84 TURN LEFT AND PROCEED TO THE EMPANGENI TAXI RANK NEAR BOXER SUPERMARKET AND RETURN ALONG THE SAME ROUTE.
12.6	2202H12202H100047551 - CHIBINI TO TONGAAT FROM CHIBINI TAXI RANK PASS QALAKAHLE HIGH SCHOOL VIA NAMBITHANE PASS BHAMSHELA PASS NSUZE POLICE STATION PASS KWAMAZIBUKO PROCEEDING WITH R614 TO FAIRBREEZE TURN RIGHT TO R102 MAIN ROAD TO TONGAAT TAXI RANK AND RETURN ALONG THE SAME ROUTE.
12.7	2202H12202H100047554 - BHAMSHELA TO KWA-MAPHUMULO FROM BHAMSHELA TAXI RANK ROAD R614 PASS NSUZE POLICE STATION LEFT TURN TO QINISANI SCHOOL CROSS THE BRIDGE TO UMWOTI T JUNCTION AND TURN TOWARDS KWA-MAPHUMULO TAXI.
12.8	2202H12202H100047555 - CHARTER SERVICE : FROM SIQALOKUHLE TAXI RANK TO POINTS WITHIN THE PROVINCE OF KWAZULU-NATAL ONLY. NO PICKING UP OR SETTING DOWN OF PASSENGERS EN ROUTE.
12.9	2202H12202H100047556 - BHAMSHELA TO DALTON FROM R614 ROAD PASS GLENSIDE FAWN LEAS STRAIGHT TO DALTON TAXI RANK AND RETURN ALONG THE SAME ROUTE. RANK RETURN ALONG THE SAME ROUTE.
12.10	2202H12202H100047528 - BHAMSHELA TO TONGAAT FROM TAXI RANK TO R614, PASS NSUZE POLICE STATION PICKING UP AND DROPPING OFF, PASS QINISANI SCHOOL UP TO FAIRBREEZE ROBOT, TURN RIGHT INTO R102 PROCEED TO TONGAAT WITH MAIN ROAD, TURN RIGHT INTO MARKET LANE TO TONGAAT TAXI RANK.
12.11	2202H12202H100047532 - TONGAAT TO STANGER FROM TONGAAT TAXI RANK ON MARKET LANE, TURN LEFT INTO R102 MAIN ROAD, TURN LEFT INTO CHIEF ALBERT LUTHULI STREET, TURN RIGHT INTO BALCOM STREET AND PROCEED TO STANGER TAXI RANK NEAR CHECKERS SHOPPING CENTRE AND FROM STANGER TO TONGAAT TAXI RANK ALONG THE SAME ROUTE.
12.12	2202H12206U200047533 - TONGAAT TO VERULAM FROM TONGAAT TAXI RANK ON MARKET LANE TURN RIGHT TO R102 MAIN ROAD, TURN LEFT INTO VINCENT DICKSON STREET, TURN LEFT INTO WICK STREET, LEFT INTO IRELAND STREET AND PROCEED TO THE TAXI RANK ON IRELAND STREET AND FROM VERULAM TO TONGAAT TAXI RANK ALONG THE SAME ROUTE.
12.13	2202H12202H100047534 - TONGAAT TO WEWE FROM TONGAAT TAXI RANK ON MARKET LANE TURN LEFT TO R102 MAIN ROAD, TURN LEFT AT NOORDSBURG ROAD, R614, PASS NEWTOWN, SBHUDU, FLYING LOTUS DEPOT, MAZIBUKO, MARY GREY, MSENGENI TO WEWE TAXI RANK, RETURN TO TONGAAT TAXI RANK ALONG THE SAME ROUTE.
12.14	2202H12202H100047539 - TONGAAT TO BALLITO FROM TONGAAT TAXI RANK ON MARKET LANE TURN LEFT TO THE MAIN ROAD R102 TURN LEFT ONTO WATSON HIGHWAY (M3) TURN LEFT ON LEO BOYD HIGHWAY (M4) TURN RIGHT INTO BALLITO DRIVE (M4), LEFT INTO COMPENSATION BEACH ROAD TO DRIEFONTEIN TAXI RANK. FROM DRIEFONTEIN TAXI RANK ALONG COMPENSATION BEACH ROAD RIGHT INTO HAWKINS ROAD BALLITO DRIVE (M4) ACROSS N2 LEFT INTO R102 TO MAIN ROAD TONGAAT, RIGHT INTO MARKET ROAD TO TONGAAT TAXI RANK
12.15	2202H12202H100047541 - TONGAAT TO LA MERCY FROM TONGAAT TAXI RANK ON MARKET LANE TURN LEFT AT MAIN ROAD (R102) RIGHT AT WATSON HIGHWAY (M3) RIGHT AT GENAZZANO ROAD, LEFT AT DOLPHIN AVENUE, LEFT AT SOUTH BEACH ROAD TO RANK AT LA MERCY, RETURN ALONG THE SAME ROUTE.
12.16	2202H12100CV10047545 - TONGAAT TO MAPHUMULO FROM TONGAAT TAXI RANK ON MARKET LANE TO R102 MAIN ROAD TURN LEFT TO NOODSBURG ROAD R614, TURN RIGHT INTO KWAMAZIBUKO, PASS QINISANI HIGH SCHOOL PROCEED INTO CROSS THE BRIDGE PASS UMWOTI AND PROCEED TO KWA-MAPHUMULO TAXI RANK AND RETURN ALONG THE SAME ROUTE.
12.17	2202H12100H310047546 - TONGAAT TO PIETERMARITZBURG FROM TONGAAT TAXI RANK ON MARKET LANE TURN RIGHT ONTO MAIN ROAD (R102) INTO M41 TURN SOUTH ON THE N2 TURN WEST ON N3 TAKE CHURCH STREET OFF- RAMP INTO PIETERMARITZBURG ALONG CHURCH STREET RIGHT INTO EAST STREET, LEFT INTO PIETERMARITZ STREET (M80) TO PIETERMARITZ STREET TAXI RANK, LEFT INTO CHURCH STREET TO N8 RETURN ALONG THE SAME ROUTE.



transport

Department:
Transport
Province of KwaZulu-Natal

GAZETTE

LGKZNG46-2022-MAR

REGION: ALL

12.18	<p>2202H12202H100047559 - CONDITIONS</p> <p>1. PASSENGERS MAY BE PICKED UP AND/ OR SET DOWN ONLY AT DESIGNATED TAXI RANKS OR TAXI STOPS, WHICH SHALL EXCLUDE BUS STOPS.</p> <p>2. ENTRY OR RANKING ON PRIVATE PROPERTY IS NOT PERMITTED WITHOUT THE WRITTEN PERMISSION OF THE LANDLORD, A COPY OF WHICH MUST BE SUPPLIED TO THE BOARD.</p> <p>3. WITHOUT HAVING ENTERED INTO AN AGREEMENT WITH OTHER OPERATORS ON A COMMON ROUTE AS CONTEMPLATED BY SECTION 8(2)(B) OF ACT 22 OF 2000 THE PICKING UP OR SETTING DOWN OF PASSENGERS ON SUCH ROUTE IS NOT PERMITTED. A COPY OF SUCH AGREEMENT MUST BE SUPPLIED TO THE BOARD.</p> <p>4. AT RANKS WHETHER ON-STREET OR OFF-STREET ONLY THE TAXIS THAT CAN BE ACCOMMODATED IN THE DEMARCATED AREA MAY OCCUPY THE RANK. EXCESS VEHICLES MUST HOLD ELSEWHERE.</p>
12.19	<p>2202H12202H100047562 - TONGAAT TO UMOVOTI</p> <p>FROM TONGAAT TAXI RANK ON MARKET LANE TURN LEFT INTO R102 MAIN ROAD TURN LEFT NOODSBURG ROAD R614 TURN RIGHT KWAMAZIBUKO PASS QINISANI HIGH SCHOOL STRAIGHT AND CROSS THE BRIDGE PROCEED TO UMOVOTI TAXI RANK RETURN ALONG THE SAME ROUTE.</p>



transport

Department:
Transport
Province of KwaZulu-Natal

GAZETTE

LGKZNG46-2022-MAR

REGION: ALL

1) Application Number: APP0138395	2) Gazette Number: LGKZNG46-2022-MAR
3) Applicant: DA ZONDI ID NO. 6001255516082 Association: IMBALI 18,BB,& 14 TAXI ASSOCIATION	4) Applicant Address: PO BOX 613 DALTON 3232
5) Existing Licence Holder: NOT APPLICABLE ID NO. NOT APPLICABLE	6) Existing Licence Holder Address: NOT APPLICABLE
7) Type of application: NEW OPERATING LICENCE	8) Operating Licence Number: LKNKZN0155406
9) Vehicle Type: MINIBUS	10) 1 X 15 (SEATED) + 0 (STANDING)
11) Region: UMGUNGUNDLOVU	
12.1	<p>22069J238QHB00049432 - IMBALI UNIT BB TO SLATTER STREET PMB</p> <p>FROM TAXI RANK AT UNIT BB ALONG N ROAD, INTO N10 ROAD, INTO WILLOWFONTEIN ROAD, INTO FJ SITHOLE ROAD, LEFT INTO SUTHERLAND ROAD, RIGHT INTO EDENDALE ROAD, RIGHT INTO LONGMARKET STREET, (JABU NDLOVU STREET), LEFT INTO RETIEF STREET, LEFT INTO PIETERMARITZ STREET TO DESTINATION AT SLATTER STREET TAXI RANK PIETERMARITZBURG.</p> <p>RETURN.</p> <p>FROM SLATTER STREET TAXI RANK INTO PIETERMARITZ STREET TO WEST STREET TAXI RANK, RIGHT INTO LOOP STREET, INTO EDENDALE ROAD, LEFT INTO SUTHERLAND, RIGHT INTO FJ SITHOLE INTO WILLOWFONTEIN ROAD TO N10 INTO TAXI RANK AT UNIT BB.</p> <p>RESTRICTION NO PICKING UP AND DROPPING OFF ON ROUTE BETWEEN UNIT BB AND RANK IN PIETERMARITZBURG CENTRAL.</p>
12.2	<p>22069J238QHB00049433 - IMBALI UNIT 18 TO SLATTER STREET PMB</p> <p>FROM RANK AT IMBALI UNIT 18 ALONG ROAD T3 INTO WILLOWFONTEIN ROAD FROM HERE SAME ROUTE AS ROUTE 1: FROM TAXI RANK AT UNIT BB ALONG N1 ROAD, INTO N10 ROAD, INTO WILLOWFONTEIN ROAD, INTO FJ SITHOLE ROAD, LEFT INTO SUTHERLAND ROAD, RIGHT INTO EDENDALE ROAD, RIGHT INTO LONGMARKET STREET, (JABU NDLOVU STREET), LEFT INTO RETIEF STREET, LEFT INTO PIETERMARITZ STREET TO SLATTER STREET RANK PIETERMARITZBURG.</p> <p>RETURN</p> <p>FROM SLATTER STREET RANK INTO PIETERMARITZ STREET TO WEST STREET RANK, INTO WEST STREET, RIGHT INTO LOOP STREET, INTO EDENDALE ROAD LEFT INTO SUTHERLAND, RIGHT INTO FJ SITHOLE INTO WILLOWFONTEIN ROAD INTO T3 TO RANK IN UNIT 18</p> <p>RESTRICTION SAME RESTRICTION AS IN ROUTE 1.</p>



transport

Department:
Transport
Province of KwaZulu-Natal

GAZETTE

LGKZNG46-2022-MAR

REGION: ALL

1) Application Number: APP0138404	2) Gazette Number: LGKZNG46-2022-MAR
3) Applicant: LM XULU ID NO. 7110106428089 Association: NOT AVAILABLE	4) Applicant Address: P.O BOX 594 EMONDLLO 3105
5) Existing Licence Holder: NOT APPLICABLE ID NO. NOT APPLICABLE	6) Existing Licence Holder Address: NOT APPLICABLE
7) Type of application: NEW OPERATING LICENCE	8) Operating Licence Number: NOTAVAILABLE
9) Vehicle Type: MIDIBUS	10) 1 X 22 (SEATED) + 0 (STANDING)
11) Region: UTHUKELA	
12.1	<p>KZPRERC2859701 - SCHOLARS AND THEIR PERSONAL EFFECTS: BLOCK C 242110, MONDLO TO CAREBEAR PRE-PRIMARY SCHOOL STARTING POINT IS HOUSE BLOCK C-242110, MONDLO WHERE I PICK-UP 2 CHILDREN AT 6 AM. I THEN DRIVE TO HOUSE BLOCK C-242302 TO PICK-UP 3 CHILDREN, THE NEXT PICK-UP POINT IS HOUSE BLOCK C-537, WHERE I PICK-UP 3 CHILDREN, I PICK UP 1 CHILD AT BLOCK C-533 AND 1 CHILD AT BLOCK C-454 AND ALSO 1 MORE CHILD AT HOUSE BLOCK C -740, AT HOUSE BLOCK C-24270T I PICK-UP 1 CHILD AND ALSO PICK-UP ANOTHER CHILD AT BLOCK C-600. (NOTE: THE DROP - OFF POINT FOR THE ABOVE-MENTIONED CHILDREN IS LADYBIRD PRE-PRIMARY SCHOOL IN VRYHEID), I PICK-UP 1 CHILD AT BLOCK C-24238, 1 CHILD AT BLOCK C-2670 AND ALSO 1 MORE CHILD AT BLOCK C-43202, AT BLOCK C-2544261 PICK-UP 1 CHILD, AT NGUNJINI SETTLEMENT AT HOUSE NUMBER242, THE DROP-OFF POINT FOR THE 5 LATTER-MENTIONED CHILDREN IS CAREBEAR PRE-PRIMARY SCHOOL. AFTER ALL THE DROP-OFFS, I THEN DRIVE TO SHOPRITE PARKING AREA TO PARK AND WAIT FOR THE CHILDREN TO DRIVE THEM HOME AFTER SCHOOL. AFTER SCHOOL, I PICK-UP THE CHILDREN AT SCHOOL GATE, DRIVE TO MONDLO/NGUNJINI AND DROP THEM OFF AT EACH HOUSE WHERE I PICKED THEM UP IN THE MORNING.</p>



transport

Department:
Transport
Province of KwaZulu-Natal

GAZETTE

LGKZNG46-2022-MAR

REGION: ALL

1) Application Number: APP0138408	2) Gazette Number: LGKZNG46-2022-MAR
3) Applicant: BE HADEBE ID NO. 5101230315088 Association: BERGVILLE TAXI ASSOCIATION	4) Applicant Address: PO BOX 397 BERGVILLE 3350
5) Existing Licence Holder: NOT APPLICABLE ID NO. NOT APPLICABLE	6) Existing Licence Holder Address: NOT APPLICABLE
7) Type of application: NEW OPERATING LICENCE	8) Operating Licence Number: LGKZN0303000051
9) Vehicle Type: MINIBUS	10) 1 X 15 (SEATED) + 0 (STANDING)
11) Region: UTHUKELA	
12.1	21001911008Z10047652 - BERGVILLE TO JOHANNESBURG FROM BERGVILLE TAXI RANK, STRAIGHT WITH HIGH STREET, TURN LEFT TO SHARRAT STREET, TURN RIGHT TO TATHAM ROAD, TURN TO KINGSWAY AND TURN RIGHT TO P340. TURN RIGHT TO R74, TURN RIGHT TO N5, TURN LEFT N3, STRAIGHT JOIN M2, LEFT TO HORROW ROAD, LEFT TO UNDERSON STREET, RIGHT TO VON WILLEG, TURN LEFT TO JEPPE STREET, RIGHT INTO RISSIK STREET, TURN RIGHT TO DEVILLIERS STREET, STRAIGHT TO PARK CITY TAXI RANK IN JOHANNESBURG AND DIRECT AND RETURN TO THE SAME ROUTE.



transport

Department:
Transport
Province of KwaZulu-Natal

GAZETTE

LGKZNG46-2022-MAR

REGION: ALL

1) Application Number: APP0138409	2) Gazette Number: LGKZNG46-2022-MAR
3) Applicant: BL MAKHATHINI ID NO. 4405245209082 Association: ZWARTKOP TAXI ASSOCIATION	4) Applicant Address: P O BOX 72863 PIETERMARITZBURG 3201
5) Existing Licence Holder: NOT APPLICABLE ID NO. NOT APPLICABLE	6) Existing Licence Holder Address: NOT APPLICABLE
7) Type of application: NEW OPERATING LICENCE	8) Operating Licence Number: LGKZN0403000219
9) Vehicle Type: MINIBUS	10) 1 X 15 (SEATED) + 0 (STANDING)
11) Region: UMGUNGUNDLOVU	
12.1	2100H32100H300052484 - CHARTER SERVICE FROM ZWARTKOP TAXI RANK TO POINTS WITHIN KZN ONLY. NO PICKING UP OR SETTING DOWN OF PASSENGERS EN ROUTE.
12.2	2202GM238N1W00051170 - ZWARTKOP TAXI ASSOCIATION. 1.1 FROM GUBESHE TO RETIEF STREET TERMINAL. INBOUND: FROM GUBESHE TERMINUS INTO AND ALONG P399 INTO ZM109, INTO MR139, INTO SWEETWATERS ROAD, INTO SWARTKOP ROAD, INTO MAYORS WALK (M80), INTO AND ALONG BERG STREET TO THE RANK AT THE CORNER OF RETIEF AND BERG STREET. 1.2 FROM RETIEF STREET TERMINAL TO GUBESHE OUTBOUND: FROM RETIEF STREET TERMINAL INTO BERG STREET, LEFT INTO EAST STREET, LEFT INTO BOOM STREET, RIGHT INTO RETIEF STREET, LEFT INTO VICTORIA ROAD WHICH BECOMES WINSTON ROAD AND RIGHT INTO MAYORS WALK WHICH BECOMES SWARTKOP ROAD AND INTO SWEETWATERS ROAD (M80), INTO M139, INTO ZM109, INTO P399 AND PROCEED TO GUBESHE TERMINUS.
12.3	22068T22068T00051191 - HILTON COLLEGE TO PIETERMARITZBURG FROM HILTON COLLEGE INTO MR139, INTO HILTON (QUARRY SHOPPING CENTRE), RETURN TO N8 INTERSECTION AND RIGHT INTO N3, INTO DUNCAN MCKENZIE, AND INTO HYSLOP ROAD, INTO COMMERCIAL ROAD AND LEFT INTO LONGMARKET STREET AND LEFT INTO FREEDOM SQUARE(NEW TAXI RANK). FROM CITY TERMINAL (FREEDOM SQUARE), RIGHT INTO CHURCH STREET, LEFT INTO BOSHOFF STREET, INTO CHATTERTON ROAD, INTO THE N8, INTO HILTON (QUARRY SHOPPING CENTRE), RETURN TO HILTON AND PROCEED TO HILTON COLLEGE, AS PER THE FORWARD ROUTE IN REVERSE; FROM CITY TERMINAL (FREEDOM SQUARE), RIGHT INTO CHURCH STREET, AND LEFT INTO N8, INTO HILTON (QUARRY SHOPPING CENTRE), RETURN TO HILTON AND PROCEED TO HILTON COLLEGE AS PER THE FORWARD ROUTE IN REVERSE.
12.4	22068T22068T00051192 - ZAYEKA TO PIETERMARITZBURG FROM ZAYEKA-BHEKIZIWE SCHOOL (D1132), INTO AND ALONG P399 INTO ZM109, INTO MR139, INTO SWEETWATERS ROAD, INTO SWARTKOP ROAD, INTO MAYORS WALK (M80), INTO AND ALONG BERG STREET TO THE RANK AT THE CORNER OF RETIEF AND BERG STREET FROM RETIEF STREET TERMINAL INTO BERG STREET, LEFT INTO EAST STREET, LEFT INTO BOOM STREET, RIGHT INTO RETIEF STREET, LEFT INTO VICTORIA ROAD WHICH BECOMES WINSTON ROAD AND RIGHT INTO MAYORS WALK WHICH BECOMES SWARTKOP ROAD AND INTO SWEETWATERS ROAD (M80), INTO M139, INTO ZM109, INTO P399 AND PROCEED TO ZAYEKA- BHEKIZIWE SCHOOL (D1132).
12.5	22068T22068T00051193 - 4.1 FROM BHOBHONOMA (D1130) TO PIETERMARITZBURGH, RETIEF STREET TERMINAL. INBOUND: FROM BHOBHONOMA, INTO AND ALONG P399 INTO ZM109, INTO MR139, INTO SWEETWATERS ROAD, INTO SWARTKOP ROAD, INTO MAYORS WALK (M80), INTO AND ALONG BERG STREET TO THE RANK AT THE CORNER OF RETIEF AND BERG STREET. 4.2 FROM RETIEF STREET TERMINAL TO BHOBHONOMA (D1130). OUTBOUND: FROM RETIEF STREET TERMINAL INTO BERG STREET, LEFT INTO EAST STREET, LEFT INTO BOOM STREET, RIGHT INTO RETIEF STREET, LEFT INTO VICTORIA ROAD WHICH BECOMES WINSTON ROAD AND RIGHT INTO MAYORS WALK WHICH BECOMES SWARTKOP ROAD AND INTO SWEETWATERS ROAD (M80), INTO M139, INTO ZM109, INTO P399 AND PROCEED TO BHOBHONOMA.
12.6	22068T238N1W00051194 - 5.1 FROM EZIBONIVINI TO RETIEF STREET TERMINAL. INBOUND: FROM EZIBONIVINI, INTO AND ALONG P399 INTO ZM109, INTO MR139, INTO SWEETWATERS ROAD, INTO SWARTKOP ROAD, INTO MAYORS WALK (M80), INTO AND ALONG BERG STREET TO THE RANK AT THE CORNER OF RETIEF AND BERG STREET. 5.2 FROM RETIEF STREET TERMINAL TO EZIBONIVINI (P142). OUTBOUND: FROM RETIEF STREET TERMINAL INTO BERG STREET, LEFT INTO EAST STREET, LEFT INTO BOOM STREET, RIGHT INTO RETIEF STREET, LEFT INTO VICTORIA ROAD WHICH BECOMES WINSTON ROAD AND RIGHT INTO MAYORS WALK WHICH BECOMES SWARTKOP ROAD AND INTO SWEETWATERS ROAD (M80), INTO M139, INTO ZM109, INTO P399 AND PROCEED TO EZIBONIVINI.
12.7	22068T22068T00051197 - 6.1. FROM MBUTSHANA (A3683) TO HILTON HOTEL. INBOUND: FROM MBUTSHANA, INTO P139 AND PROCEED TO HILTON HOTEL DIRECT. 6.2. FROM HILTON HOTEL TO MBUTSHANA (A3683). OUTBOUND: FROM HILTON HOTEL, INTO P 139 AND PROCEED TO MBUTSHANA DIRECT.
12.8	2202GM22068T00051200 - 7.1. FROM GUBESHE TERMINUS TO SOMME STREET RANK (BELL TO HARVARD) KP#0003. INBOUND: FROM GUBESHE TERMINUS, INTO MR139, INTO HILTON, INTO N8, INTO CAREL ORHRTMANN ROAD, INTO DISTRICT ROAD, INTO WILSON ROAD, INTO ZEEDERBURGH ROAD WHICH BECOMES MAIN ROAD, INTO MORLING STREET AND PROCEED TO SOMME STREET RANK. 7.2. FROM SOMME STREET RANK TO GUBESHE. OUTBOUND: FROM SOMME STREET RANK, INTO MAIN ROAD WHICH BECOMES ZEEDERBURGH, INTO WILSON ROAD, DISTRICT ROAD, INTO CAREL ORHRTMANN ROAD, INTO P367 INTO M139 AND PROCEED TO GUBESHE TERMINUS.

**transport**

Department:
Transport
Province of KwaZulu-Natal

GAZETTE**LGKZNG46-2022-MAR****REGION: ALL**

12.9	<p>22068T238N1W00051202 - MBUTSHANA TO RETIEF STREET (PIETERMARITZBURG)</p> <p>FROM MBUTSHANA, INTO AND ALONG P399 INTO ZM109, INTO MR139, INTO SWEETWATERS ROAD, INTO SWARTKOP ROAD, INTO MAYORS WALK (M80), INTO AND ALONG BERG STREET TO THE RANK AT THE CORNER OF RETIEF AND BERG STREET.</p> <p>OUTBOUND</p> <p>FROM RETIEF STREET TERMINAL INTO BERG STREET, LEFT INTO EAST STREET, LEFT INTO BOOM STREET, RIGHT INTO RETIEF STREET, LEFT INTO VICTORIA ROAD WHICH BECOMES WINSTON ROAD AND RIGHT INTO MAYORS WALK WHICH BECOMES SWARTKOP ROAD AND INTO SWEETWATERS ROAD (M80), INTO M139, INTO ZM109, INTO P399 AND PROCEED TO MBUTSHANA.</p>
------	--



transport

Department:
Transport
Province of KwaZulu-Natal

GAZETTE

LGKZNG46-2022-MAR

REGION: ALL

1) Application Number: APP0138410	2) Gazette Number: LGKZNG46-2022-MAR
3) Applicant: BL MAKHATHINI ID NO. 4405245209082 Association: ZWARTKOP TAXI ASSOCIATION	4) Applicant Address: P O BOX 72863 PIETERMARITZBURG 3201
5) Existing Licence Holder: NOT APPLICABLE ID NO. NOT APPLICABLE	6) Existing Licence Holder Address: NOT APPLICABLE
7) Type of application: NEW OPERATING LICENCE	8) Operating Licence Number: LGKZN0403000297
9) Vehicle Type: MINIBUS	10) 1 X 15 (SEATED) + 0 (STANDING)
11) Region: UMGUNGUNDLOVU	
12.1	<p>2202GM238N1W00051170 - ZWARTKOP TAXI ASSOCIATION.</p> <p>1.1 FROM GUBESHE TO RETIEF STREET TERMINAL.</p> <p>INBOUND: FROM GUBESHE TERMINUS INTO AND ALONG P399 INTO ZM109, INTO MR139, INTO SWEETWATERS ROAD, INTO SWARTKOP ROAD, INTO MAYORS WALK (M80), INTO AND ALONG BERG STREET TO THE RANK AT THE CORNER OF RETIEF AND BERG STREET.</p> <p>1.2 FROM RETIEF STREET TERMINAL TO GUBESHE</p> <p>OUTBOUND: FROM RETIEF STREET TERMINAL INTO BERG STREET, LEFT INTO EAST STREET, LEFT INTO BOOM STREET, RIGHT INTO RETIEF STREET, LEFT INTO VICTORIA ROAD WHICH BECOMES WINSTON ROAD AND RIGHT INTO MAYORS WALK WHICH BECOMES SWARTKOP ROAD AND INTO SWEETWATERS ROAD (M80), INTO M139, INTO ZM109, INTO P399 AND PROCEED TO GUBESHE TERMINUS.</p>
12.2	<p>22068T22068T00051191 - HILTON COLLEGE TO PIETERMARITZBURG</p> <p>FROM HILTON COLLEGE INTO MR139, INTO HILTON (QUARRY SHOPPING CENTRE), RETURN TO N8 INTERSECTION AND RIGHT INTO N8, INTO DUNCAN MCKENZIE, AND INTO HYSLOP ROAD, INTO COMMERCIAL ROAD AND LEFT INTO LONGMARKET STREET AND LEFT INTO FREEDOM SQUARE (NEW TAXI RANK).</p> <p>FROM CITY TERMINAL (FREEDOM SQUARE), RIGHT INTO CHURCH STREET, LEFT INTO BOSHOF STREET, INTO CHATTERTON ROAD, INTO THE N8, INTO HILTON (QUARRY SHOPPING CENTRE), RETURN TO HILTON AND PROCEED TO HILTON COLLEGE; AS PER THE FORWARD ROUTE IN REVERSE;</p> <p>FROM CITY TERMINAL (FREEDOM SQUARE), RIGHT INTO CHURCH STREET, AND LEFT INTO N8, INTO HILTON (QUARRY SHOPPING CENTRE), RETURN TO HILTON AND PROCEED TO HILTON COLLEGE AS PER THE FORWARD ROUTE IN REVERSE.</p>
12.3	<p>22068822068T00051192 - ZAYEKA TO PIETERMARITZBURG</p> <p>FROM ZAYEKA-BHEKIZIWE SCHOOL (D1132), INTO AND ALONG P399 INTO ZM109, INTO MR139, INTO SWEETWATERS ROAD, INTO SWARTKOP ROAD, INTO MAYORS WALK (M80), INTO AND ALONG BERG STREET TO THE RANK AT THE CORNER OF RETIEF AND BERG STREET</p> <p>FROM RETIEF STREET TERMINAL INTO BERG STREET, LEFT INTO EAST STREET, LEFT INTO BOOM STREET, RIGHT INTO RETIEF STREET, LEFT INTO VICTORIA ROAD WHICH BECOMES WINSTON ROAD AND RIGHT INTO MAYORS WALK WHICH BECOMES SWARTKOP ROAD AND INTO SWEETWATERS ROAD (M80), INTO M139, INTO ZM109, INTO P399 AND PROCEED TO ZAYEKA- BHEKIZIWE SCHOOL (D1132).</p>



transport

Department:
Transport
Province of KwaZulu-Natal

GAZETTE

LGKZNG46-2022-MAR

REGION: ALL

1) Application Number: APP0138414	2) Gazette Number: LGKZNG46-2022-MAR
3) Applicant: VA MAJOLA ID NO. 4903305592082 Association: NKANDLA TAXI OWNERS ASSOCIATION	4) Applicant Address: P O BOX 797 ESIKHAWINI 3880
5) Existing Licence Holder: NOT APPLICABLE ID NO. NOT APPLICABLE	6) Existing Licence Holder Address: NOT APPLICABLE
7) Type of application: NEW OPERATING LICENCE	8) Operating Licence Number: LKNKN0121896
9) Vehicle Type: MINIBUS	10) 1 X 15 (SEATED) + 0 (STANDING)
11) Region: KING CETSHWAYO	
12.1	2207EP2206Y410053506 - NKANDLA TO MELMOTH FROM APPROVED TAXI RANK AT NAKANDLA INTO R50/3, INTO R34, INTO P50/2 AND PROCEED TO MELMOTH TAXI RANK RETURN.
12.2	2207EP2206YH10053507 - NKANDLA TO ULUNDI FROM APPROVED TAXI RANK AT NKANDLA INTO R50/3 R34, INTO R34, INTO R66 (P52/1) AND PROCEED TO ULUNDI TAXI RANK AND RETURN.
12.3	2207EP22071T10053508 - NKANDLA TO ESHOWE FROM APPROVED TAXI RANK AT NAKANDLA INTO R50/3 INTO R66 AND PROCEED TO ESHOWE TAXI RANK AND RETURN. ALTERNATIVE ROUTE: FROM APPROVED TAXI RANK AT NKANDLA INTO R50/3 INTO R34, INTO P50/2, INTO P50/1, TURN LEFT AND PROCEED TO ESHOWE TAXI RANK AND RETURN.
12.4	2207EP2207XJ10053509 - NKANDLA TO EMPANGENI FROM APPROVED TAXI RANK AT NKANDLA, INTO R50/3 R66, AND PROCEED TO EMPANGENI TAXI RANK AND RETURN.
12.5	2207EP2207BP10053510 - NKANDLA TO DUNDEE FROM APPROVED TAXI RANK AT NKANDLA INTO R50/3, LEFT INTO R68, LEFT INTO R34, PROCEED TO DUNDEE TAXI RANK AND RETURN.
12.6	2207EP2207GY10053511 - NKANDLA TO NQUTHU FROM APPROVED TAXI RANK AT NKANDLA INTO R50/3, TURN LEFT INTO R34, RIGHT INTO R68, PROCEED TO NQUTHU TAXI RANK AND RETURN.
12.7	2207EP2207J510053512 - NKANDLA TO VRYHEID FROM APPROVED TAXI RANK AT NKANDLA INTO R50/3, TURN LEFT INTO R34, PASS NQUTHU, TURN RIGHT AND PROCEED TO VRYHEID TAXI RANK AND RETURN.
12.8	2207EP2207EP00053515 - NKANDLA TO KWA- DLOMO FROM APPROVED TAXI RANK AT NKANDLA, INTO R50/3, TURN LEFT TO P707, RIGHT INTO P708 AND PROCEED TO ENDUNGA STORE/CLINIC TAXI RANK AND RETURN.
12.9	2207EP1205GJ10053516 - NKANDLA TO JOHANNESBURG: FROM APPROVED TAXI RANK AT NKANDLA, INTO R50/3, INTO R34, PASS NQUTHU, UTRECHT, INTO N2, PASS VOLKRUST, STANDERTON, BULTO, TURN RIGHT INTO N3 AND PROCEED TO JOHANNESBURG, INTO TURN LEFT TO M2 MAIN ROAD AND TURN LEFT TO HARROW ROAD AND THEN TURN LEFT ANDERSON ROAD THEN TURN RIGHT INTO TROY STREET. PROCEED STRAIGHT TO PARK CITY TAXI RANK DIRECT AND RETURN ALONG WITH M2 ROAD TURN TO RISSIK STREET THEN STRAIGHT AND TURN RIGHT TO DEVIERS STREET STRAIGHT TO PARK CITY TAXI RANK DIRECT AND RETURN.
12.10	2207EP2207EP00053519 - NKANDLA TO FORT LOUIS FROM APPROVED TAXI RANK AT NKANDLA INTO R50/3, AND PROCEED TO FORT LOUIS TAXI RANK AND RETURN.
12.11	2207EP2207EP00053522 - NKANDLA TO VUMANHLAMVU FROM APPROVED TAXI RANK AT NKANDLA R50/3, TURN RIGHT AND PROCEED TO VUMANHLAMVU TAXI RANK AND RETURN.
12.12	2207EP2207EP00053523 - NKANDLA TO KWA-JELE FROM APPROVED TAXI RANK AT NKANDLA INTO R50/3, LEFT INTO P90 AND PROCEED TO KWA-JELE TAXI RANK TAXI RANK AND RETURN.
12.13	2207EP2206LS10053524 - NKANDLA TO DURBAN: AS PER ROUTE TO ESHOWE ABOVE AND PROCEED INTO R226, INTO R34, INTO R66, INTO N2 AND PROCEED TO APPROVED TAXI RANK IN DURBAN AND RETURN. ALTERNATIVE ROUTE: AS PER ROUTE ABOVE, PROCEED INTO N2, PASS MANDENI, STANGER, TONGAAT AND PROCEED TO DURBAN TAXI RANK AND RETURN.



transport

Department:
Transport
Province of KwaZulu-Natal

GAZETTE

LGKZNG46-2022-MAR

REGION: ALL

1) Application Number: APP0138415	2) Gazette Number: LGKZNG46-2022-MAR
3) Applicant: VA MAJOLA ID NO. 4903305592082 Association: NKANDLA TAXI OWNERS ASSOCIATION	4) Applicant Address: P O BOX 797 ESIKHAWINI 3880
5) Existing Licence Holder: NOT APPLICABLE ID NO. NOT APPLICABLE	6) Existing Licence Holder Address: NOT APPLICABLE
7) Type of application: NEW OPERATING LICENCE	8) Operating Licence Number: LKNKZN0118756
9) Vehicle Type: MINIBUS	10) 1 X 14 (SEATED) + 0 (STANDING)
11) Region: KING CETSHWAYO	
12.1	2207EP2206Y410053506 - NKANDLA TO MELMOTH FROM APPROVED TAXI RANK AT NAKANDLA INTO R50/3, INTO R34, INTO P50/2 AND PROCEED TO MELMOTH TAXI RANK RETURN.
12.2	2207EP2206YH10053507 - NKANDLA TO ULUNDI FROM APPROVED TAXI RANK AT NKANDLA INTO R50/3 R34, INTO R34, INTO R66 (P52/1) AND PROCEED TO ULUNDI TAXI RANK AND RETURN.
12.3	2207EP22071T10053508 - NKANDLA TO ESHOWE FROM APPROVED TAXI RANK AT NAKANDLA INTO R50/3 INTO R66 AND PROCEED TO ESHOWE TAXI RANK AND RETURN. ALTERNATIVE ROUTE: FROM APPROVED TAXI RANK AT NKANDLA INTO R50/3 INTO R34, INTO P50/2, INTO P50/1, TURN LEFT AND PROCEED TO ESHOWE TAXI RANK AND RETURN.
12.4	2207EP2207XJ10053509 - NKANDLA TO EMPANGENI FROM APPROVED TAXI RANK AT NKANDLA, INTO R50/3 R66, AND PROCEED TO EMPANGENI TAXI RANK AND RETURN.
12.5	2207EP2207BP10053510 - NKANDLA TO DUNDEE FROM APPROVED TAXI RANK AT NKANDLA INTO R50/3, LEFT INTO R68, LEFT INTO R34, PROCEED TO DUNDEE TAXI RANK AND RETURN.
12.6	2207EP2207GY10053511 - NKANDLA TO NQUTHU FROM APPROVED TAXI RANK AT NKANDLA INTO R50/3, TURN LEFT INTO R34, RIGHT INTO R68, PROCEED TO NQUTHU TAXI RANK AND RETURN.
12.7	2207EP2207J510053512 - NKANDLA TO VRYHEID FROM APPROVED TAXI RANK AT NKANDLA INTO R50/3, TURN LEFT INTO R34, PASS NQUTHU, TURN RIGHT AND PROCEED TO VRYHEID TAXI RANK AND RETURN.
12.8	2207EP2207EP00053515 - NKANDLA TO KWA- DLOMO FROM APPROVED TAXI RANK AT NKANDLA, INTO R50/3, TURN LEFT TO P707, RIGHT INTO P708 AND PROCEED TO ENDUNGA STORE/CLINIC TAXI RANK AND RETURN.
12.9	2207EP2207EP00053519 - NKANDLA TO FORT LOUIS FROM APPROVED TAXI RANK AT NKANDLA INTO R50/3, AND PROCEED TO FORT LOUIS TAXI RANK AND RETURN.
12.10	2207EP2207EP00053522 - NKANDLA TO VUMANHLAMVU FROM APPROVED TAXI RANK AT NKANDLA R50/3, TURN RIGHT AND PROCEED TO VUMANHLAMVU TAXI RANK AND RETURN.
12.11	2207EP2207EP00053523 - NKANDLA TO KWA-JELE FROM APPROVED TAXI RANK AT NKANDLA INTO R50/3, LEFT INTO P90 AND PROCEED TO KWA-JELE TAXI RANK TAXI RANK AND RETURN.
12.12	2207EP2206LS10053524 - NKANDLA TO DURBAN: AS PER ROUTE TO ESHOWE ABOVE AND PROCEED INTO R226, INTO R34, INTO R66, INTO N2 AND PROCEED TO APPROVED TAXI RANK IN DURBAN AND RETURN. ALTERNATIVE ROUTE: AS PER ROUTE ABOVE, PROCEED INTO N2, PASS MANDENI, STANGER, TONGAAT AND PROCEED TO DURBAN TAXI RANK AND RETURN.



transport

Department:
Transport
Province of KwaZulu-Natal

GAZETTE

LGKZNG46-2022-MAR

REGION: ALL

1) Application Number: APP0138436	2) Gazette Number: LGKZNG46-2022-MAR
3) Applicant: BG KHUZWAYO ID NO. 6402245579083 Association: NQUTHU DISTRICT PIONEERS TAXI ASSOC.	4) Applicant Address: P.O BOX 436 NQUTHU 3135
5) Existing Licence Holder: SA KHUZWAYO ID NO. 3612165287086	6) Existing Licence Holder Address: P O BOX 436 NQUTHU KWAZULU-NATAL 3135
7) Type of application: NORMAL TRANSFER	8) Operating Licence Number: LGKZN0203000993
9) Vehicle Type: MINIBUS	10) 1 X 15 (SEATED) + 0 (STANDING)
11) Region: UMZINYATHI	
12.1	2207GY2207GY00050412 - GRACE SUB TO NZIMANDE FROM GRACE SUB RANK, INTO AND ALONG P54, INTO R34, RIGHT INTO P251 AND PROCEED TO NZIMANDE MINE AND RETURN.
12.2	2207GY2207GY00050413 - GRACE SUB TO NZIMANDE FROM GRACE SUB RANK, INTO AND ALONG P54, INTO R34, RIGHT INTO P251 AND PROCEED TO NZIMANDE MINE AND RETURN.
12.3	2207GY2202BQ10047668 - NQUTU TO NEWCASTLE FROM NQUTHU TAXI RANK INTO AND ALONG INTO AND ALONG P54 TO BLOOD RIVER, INTO R34(P41), INTO R37, LEFT INTO N11 AND PROCEED TO NEWCASTLE, INTO ALLEN STREET AT THE LAST ROBOT TURN LEFT AND RIGHT TO NEWCASTLE TAXI RANK RETURN TO NQUTHU ALONG THE FORWARD ROUTE IN REVERSE.
12.4	2207GY2207J510047669 - NQUTHU TO EMONDLO FROM NQUTHU TO EMONDLO TAXI RANK ALONG P54, TURN OFF AT MASONDO CROSSING WHICH BECOMES R9 PICKING UP AND DROPPING OFF EN ROUTE AND RETURN ALONG THE FORWARD ROUTE IN REVERSE.
12.5	2207GY2207J510047671 - NQUTHU TO VRYHEID FROM NQUTHU INTO AND ALONG P54, TURN OFF AT MASONDO CROSSING WHICH BECOMES R9, PROCEED ALONG MONDLO/GOBINSIMBI WHICH BECOMES R14 AND PROCEED TO JUNCTION OF VRYHEID AND MELMOTH ROADS WHICH BECOMES R43 AND PROCEED TO UTRECHT STREET IN VRYHEID. AT THE FIRST ROBOT, TURN RIGHT AND SHORT LEFT VRYHEID TAXI RANK AND RETURN ALONG THE FORWARD ROUTE IN REVERSE.
12.6	2207GY2207GY00047657 - NQUTU TO EMPANGENI FROM NQUTHU TAXI RANK ALONG THE SAME ROUTE AS IN3ABOVE, UP TO NKWALINI ALONG R66 AT KWALINI TURN LEFT INTO AND ALONG R64, WHICH BECOMES MAIN ROAD AND PROCEED DIRECT TO EMPANGENI TAXI RANK AND RETURN THE FORWARD ROUTE IN REVERSE.
12.7	2207GY2207BP10047658 - NQUTHU TO DUNDEE FROM NQUTHU TAXI RANK, INTO P36/2 INTO R68, LEFT INTO R33 INTO VICTORIA STREET, RIGHT INTO SMITH STREET INTO DUNDEE TAXI RANK AND RETURN TO NQUTHU ALONG THE FORWARD ROUTE IN REVERSE.
12.8	2207GY2207J510047659 - NQUTU TO NONDWENI FROM NQUTHU TAXI RANK TO NONDWENI TAXI RANK ALONG MAIN ROAD (R36-2 AND RETURN ALONG THE FORWARD ROUTE IN REVERSE. (PICKING UP AND SETTING DOWN PASSENGERS EN ROUTE.
12.9	2207J52207J500047660 - NONDWENI TO VRYHEID FROM NONDWENI INTO ALONG P63-2, LEFT INTO R48(P59-4) AND PROCEED TO MONDLO - VRYHEID ROAD CROSSING WHICH IS R17, TURN LEFT INTO R34 AND PROCEED INTO AND ALONG EAST STREET, LEFT INTO CHURCH STREET AND TURN LEFT INTO VRYHEID TAXI RANK AND RETURN ALONG FORWARD ROUTE IN RESERVE.
12.10	2207GY2207GY00047664 - NQUTU TO QHUDENI FROM NQUTHU TAXI RANK INTO AND ALONG R68 AND AND TURN RIGHT INTO P16/3 TO P32 KWABALOYI QHUDENI AND RETURN TO NQUTHU WITH ALONG THE FORWARD ROUTE IN REVERSE.
12.11	2207GY2207GY00047665 - SIBONGILE TO NQUTU FROM SIBONGILE ALONG L1993 INTO R68 AND PROCEED INTO NQUTHU TAXI RANK AND RETURN.
12.12	2207GY2207GY00047666 - MABULULWANE TO NQUTU FROM MABULULWANE SUB TAXI RANK INTO AND ALONG D1297 INTO R68 AND PROCEED TO NQUTHU TAXI RANK AND RETURN.
12.13	2207GY2207GY00047672 - ZICOLE TO NQUTU FROM KWAMBATHA TRADING STORE INTO AND ALONG D1347, RIGHT INTO P54 AND PROCEED TO NQUTHU TAXI RANK AND RETURN ALONG THE FORWARD ROUTE IN REVERSE.
12.14	2207GY2207GY00047673 - ST. AUGUSTINE TO NQUTU FROM AUGUSTINE'S SCHOOL INTO AND ALONG D1361, RIGHT INTO R68 AND PROCEED TO NQUTHU TAXI RANK AND RETURN ALONG THE FORWARD ROUTE IN RESERVE.
12.15	2207GY2207GY00047674 - SILUTSHANA TO NQUTU FROM SILUTSHANA SUB RANK INTO AND ALONG R68 TO NQUTHU TAXI RANK AND RETURN ALONG THE FORWARD ROUTE IN RESERVE.
12.16	2207GY2207GY00047675 - HLATHI DAM TO NQUTU FROM HLATHI DAM SUB RANK INTO AND ALONG R68 TO NQUTHU TAXI RANK AND RETURN ALONG THE FORWARD ROUTE IN RESERVE.
12.17	2207GY2207GY00047676 - ISANDLWANA TO NQUTHU FROM ISANDLWANA SUB RANK INTO AND ALONG P58, TURN LEFT INTO R68 AND PROCEED TO NQUTHU TAXI RANK AND RETURN ALONG THE FORWARD ROUTE IN REVERSE.
12.18	2207GY2207GY00047678 - NCEPHENI TO NQUTU FROM NCEPHENI SUB TAXI RANK INTO AND ALONG P58, TURN INTO R68 AND PROCEED TO NQUTHU TAXI RANK AND RETURN ALONG THE FORWARD ROUTE IN RESERVE.
12.19	2207GY2207GY00050375 - MABULULWANE TO NQUTU FROM MABULULWANE SUB TAXI RANK INTO AND ALONG D1297 INTO R68 AND PROCEED TO NQUTHU TAXI RANK AND RETURN.
12.20	2207GY2207GY00050409 - HLAZAKAZI TO NQUTHU FROM HLAZAKAZI SUB TAXI RANK INTO AND ALONG D1362, INTO R68 AND PROCEED TO NQUTHU TAXI RANK AND RETURN.
12.21	2207GY2207GY00050410 - MBOKODWENI TO NQUTU FROM MBOKODWE TO NQUTHU INTO AND ALONG L1992, INTO R68 PROCEED TO NQUTHU TAXI RANK AND RETURN.
12.22	2207GY2207GY00050411 - GRACE SUB TO NQUTU FROM GRACE SUB RANK INTO AND ALONG P53 TO NQUTHU TAXI RANK AND RETURN.



transport

Department:
Transport
Province of KwaZulu-Natal

GAZETTE

LGKZNG46-2022-MAR

REGION: ALL

12.23	2207GY2207GY00050414 - GRACE SUB TO MONDLO FROM GRACE SUB RANK TO MONDLO ALONG P411 AND RETURN.
12.24	2207GY2207GY00050415 - GRACE SUB TO DUNDEE FROM GRACE SUB RANK TO DUNDEE, INTO AND ALONG P54, LEFT INTO AND ALONG P34-2, INTO P33 INTO VICTORIA STREET, RIGHT INTO SMITH STREET, INTO THE DUNDEE TAXI RANK AND RETURN.
12.25	2207GY2207GY00050416 - GRACE SUB TO VRYHEID FROM GRACE SUB RANK TO VRYHEID, INTO AND ALONG P54, RIGHT INTO AND ALONG P34-2, INTO KERK –CHURCH STREET, TO THE VRYHEID TAXI RANK AND RETURN.
12.26	2207GY2207GY00050417 - GRACE SUB TO KINGSLEY FROM GRACE SUB RANK TO KINGSLEY, INTO AND ALONG P54 TO BLOODRIVER, LEFT INTO P34-2, INTO P33, LEFT INTO KINGSLEY, INTO AN APPROVED TAXI RANK AND RETURN.
12.27	2207GY2207GY00050418 - GRACE SUB TO UTRECHT FROM GRACE SUB TAXI RANK, INTO AND ALONG P54, INTO R34 (P41), AND PROCEED TO UTRECHT, LEFT INTO UTRECHT TAXI RANK AND RETURN.



transport

Department:
Transport
Province of KwaZulu-Natal

GAZETTE

LGKZNG46-2022-MAR

REGION: ALL

1) Application Number: APP0138437	2) Gazette Number: LGKZNG46-2022-MAR
3) Applicant: MJ MNCUBE ID NO. 5201015508087 Association: NQUTHU DISTRICT PIONEERS TAXI ASSOC.	4) Applicant Address: P.O BOX 436 NQUTHU 3135
5) Existing Licence Holder: NOT APPLICABLE ID NO. NOT APPLICABLE	6) Existing Licence Holder Address: NOT APPLICABLE
7) Type of application: NEW OPERATING LICENCE	8) Operating Licence Number: LKNKN0148223
9) Vehicle Type: MINIBUS	10) 1 X 15 (SEATED) + 0 (STANDING)
11) Region: UMZINYATHI	
12.1	2207GY2206KU10047656 - NQUTU TO DURBAN FROM NQUTHU TAXI RANK INTO AND ALONG R68 TO BABANANGO, RIGHT INTO R34, PASSING THROUGH MELMOTH, RIGHT INTO R66 PASSING THROUGH ESHOWE, PROCEED ALONG R66, RIGHT INTO R102 TO NGINGINDLOVU AND PROCEED TO STANGER ALONG R102, PASSING THROUGH STANGER AND TO N2, RIGHT INTO R1020/N2 AND PROCEED DIRECT TO DURBAN INTO R102 INTO UMNGENI ROAD (R102) SETTING DOWN AT DURBAN STATION AND PROCEED ALONG UMNGENI ROAD INTO SOLDIERS WAY, RIGHT INTO LEOPOLD STREET, LEFT INTO MARKET STREET, RIGHT INTO SMITH STREET, RIGHT INTO WARWICK AVENUE, INTO UNIVERSITY AVENUE TAXI RANK AND RETURN ALONG WARWICK AVENUE, RIGHT INTO ALICE STREET, LEFT INTO ALBERT STREET, RIGHT INTO UMNGENI ROAD AND RETURN TO NQUTHU ALONG THE FORWARD ROUTE IN REVERSE.
12.2	2207GY2207BP10047658 - NQUTHU TO DUNDEE FROM NQUTHU TAXI RANK, INTO P36/2 INTO R68, LEFT INTO R33 INTO VICTORIA STREET, RIGHT INTO SMITH STREET INTO DUNDEE TAXI RANK AND RETURN TO NQUTHU ALONG THE FORWARD ROUTE IN REVERSE.
12.3	2207GY2207GY00047674 - SILUTSHANA TO NQUTU FROM SILUTSHANA SUB RANK INTO AND ALONG R68 TO NQUTHU TAXI RANK AND RETURN ALONG THE FORWARD ROUTE IN RESERVE
12.4	2207GY2207GY00050419 - CONDITIONS/RESTRICTIONS 1. PASSENGERS MAY BE PICKED UP AND / OR SET DOWN ONLY DESIGNATED TAXI RANKS OR TAXI STOPS, WHICH SHALL EXCLUDE BUS STOPS. 2. ON THE INBOUND TRIP TO DURBAN, PIETERMARITZBURG, EMPANGENI, NEWCASTLE, VRYHEID, DUNDEE, LADYSMITH, AND JOHANNESBURG NO PASSENGERS MAY BE PICKED UP ON ROUTE FROM LEAVING THE MAGISTERIAL OF NQUTHU UNTIL REACHING THE DESTINATION RANK. 3. ON THE RETURN TRIP TO NQUTHU, NO PASSENGERS MAY BE SET DOWN UNTIL REACHING THE MAGISTERIAL DISTRICT OF NQUTHU. 4. ENTRY OR RANKING ON PRIVATE PROPERTY IS NOT PERMITTED WITHOUT THE WRITTEN PERMISSION OF THE LANDLORD, A COPY OF WHICH MUST BE SUPPLIED TO THE BOARD BEFORE UPLIFTING THE OPERATING LICENCE 5. WITHOUT HAVING ENTERED INTO AN AGREEMENT WITH THE OTHER OPERATORS ON A COMMON ROUTE, AS CONTEMPLATED BY SECTION 88 (2) (B) OF ACT 22 OF 2000, PICKING UP OR SETTING DOWN OF PASSENGERS ON SUCH ROUTE IS NOT PERMITTED. A COPY OF SUCH AGREEMENT MUST BE SUPPLIED TO THE BOARD. 6. AT RANKS, WHETHER ON-STREET OR OFF-STREET, ONLY THE TAXIS THAT CAN BE ACCOMMODATED IN THE DEMARCATED AREA MAY OCCUPY THE RANK, EXCESS VEHICLES MUST HOLD ELSEWHERE AT DESIGNATED HOLDING AREARS. 7. RANK PERMITS OR LETTERS OF AUTHORITY MUST BE PRODUCED WHEN UPLIFTING, IN RESPECT OF ALL RANKS IN MUNICIPAL AREARS, IN PARTICULAR MAJOR TOWNS AND CITIES AND IN PARTICULAR IN RESPECT OF INTER-PROVINCIAL DESTINATIONS. 8. THE VEHICLE MUST BE COVERED BY MOTOR VEHICLE INSURANCE AS WELL AS PERSONAL LIABILITY INSURANCE. 9. THE ALLOCATION OF ANY ROUTE OR PORTION OF THE ROUTE IS SUBJECT TO THE CONDITION THAT HAS BEEN APPROVED AND ALLOCATED IN GOOD FAITH AND SUCH ROUTE WILL BE INVALID SHOULD IT TRANSPIRE THAT THE ROUTE OR PORTION THEREOF WILL, OR HAS CAUSED CONFLICT DUE TO IT HAVING BEEN APPROVED BASED ON INCORRECT OR FALSE INFORMATION SUPPLIED TO THE BOARD, OR AS A RESULT OF AN ERROR. IN SUCH INSTANCE THE OPERATING LICENCE MUST BE RETURNED TO THE BOARD FOR CORRECTION.



transport

Department:
Transport
Province of KwaZulu-Natal

GAZETTE

LGKZNG46-2022-MAR

REGION: ALL

1) Application Number: APP0138438	2) Gazette Number: LGKZNG46-2022-MAR
3) Applicant: EL MOLEFE ID NO. 5103045584080 Association: NQUTHU DISTRICT PIONEERS TAXI ASSOC.	4) Applicant Address: P O BOX 436 NQUTHU KWAZULU NATAL 3135
5) Existing Licence Holder: NOT APPLICABLE ID NO. NOT APPLICABLE	6) Existing Licence Holder Address: NOT APPLICABLE
7) Type of application: NEW OPERATING LICENCE	8) Operating Licence Number: LGKZN0203000157
9) Vehicle Type: MINIBUS	10) 1 X 15 (SEATED) + 0 (STANDING)
11) Region: UMZINYATHI	
12.1	2207GY2207J510047669 - NQUTHU TO EMONDLO FROM NQUTHU TO EMONDLO TAXI RANK ALONG P54, TURN OFF AT MASONDO CROSSING WHICH BECOMES R9 PICKING UP AND DROPPING OFF EN ROUTE AND RETURN ALONG THE FORWARD ROUTE IN REVERSE.
12.2	2207GY2207J510047671 - NQUTHU TO VRYHEID FROM NQUTHU INTO AND ALONG P54, TURN OFF AT MASONDO CROSSING WHICH BECOMES R9, PROCEED ALONG MONDLO/GOBINSIMBI WHICH BECOMES R14 AND PROCEED TO JUNCTION OF VRYHEID AND MELMOTH ROADS WHICH BECOMES R43 AND PROCEED TO UTRECHT STREET IN VRYHEID. AT THE FIRST ROBOT, TURN RIGHT AND SHORT LEFT VRYHEID TAXI RANK AND RETURN ALONG THE FORWARD ROUTE IN REVERSE.
12.3	2207GY2207EP10047677 - NQUTHU TO NKANDLA FROM NQUTHU TAXI RANK INTO AND ALONG R68 TO FORT LOUIS, INTO AND ALONG P50-3 STRAIGHT TO NKANDLA TAXI RANK AND RETURN ALONG THE FORWARD ROUTE IN REVERSE.
12.4	2207GY2207BP10047658 - NQUTHU TO DUNDEE FROM NQUTHU TAXI RANK, INTO P36/2 INTO R68, LEFT INTO R33 INTO VICTORIA STREET, RIGHT INTO SMITH STREET INTO DUNDEE TAXI RANK AND RETURN TO NQUTHU ALONG THE FORWARD ROUTE IN REVERSE.



transport

Department:
Transport
Province of KwaZulu-Natal

GAZETTE

LGKZNG46-2022-MAR

REGION: ALL

1) Application Number: APP0138466	2) Gazette Number: LGKZNG46-2022-MAR
3) Applicant: SC THUSI ID NO. 6206245599086 Association: PINETOWN TAXI OWNERS ASSOC.(HILL STREET)	4) Applicant Address: 21079 NQABA ROAD TSHELIMNYAMA 3605
5) Existing Licence Holder: ZD MSOMI ID NO. 4201310112081	6) Existing Licence Holder Address: P.O BOX 13674 KWANDENGEZI KWAZULU-NATAL 3607
7) Type of application: NORMAL TRANSFER	8) Operating Licence Number: LGKZN1503001567
9) Vehicle Type: MINIBUS	10) 1 X 15 (SEATED) + 0 (STANDING)
11) Region: DURBAN WEST	
12.1	2206RK2209WC0049689 - PINETOWN TO ISIPINGO FROM PINETOWN HILL STREET TAXI RANK SAME AS UMLAZI NMR UP TO N2, LEFT EXIT 154 LEFT INTO GRIMSBY ROAD, PASS CLAIRWOOD HOSPITAL TAXI STOP, DROPPING PASSENGERS-TAKE RIGHT INTO M80/SOUTH COAST ROAD, LEFT INTO PRINCE MCWAYIZENI DRIVE, LEFT INTO OLD SOUTH COAST ROAD, LEFT INTO R102 DROPPING PASSENGERS, BECOMING JEFFELS ROAD, LEFT ALONG JEFFELS ROAD, RIGHT INTO OLD MAIN ROAD AND RANK AT THE INTERSECTION OF OLD MAIN ROAD AND PARDY ROAD. RETURN TRIP: RETURN TO M85/OLD MAIN ROAD, TURN RIGHT INTO R102 AND LEFT INTO N2 AND TAKE LEFT TO N8 TAKE LEFT INTO M13, TAKE LEFT EDEN ROAD, RIGHT M6/ STAPLETON ROAD, LEFT M31/OLD MAIN ROAD, TURN RIGHT INTO ESCOMBE ROAD, DROPPING PASSENGERS AT FRAME TAXI STOP, TURN LEFT TAKE SHEPSTONE ROAD, TURN RIGHT INTO CROMPTON STREET DROPPING PASSENGERS-TURN RIGHT INTO OLD MAIN ROAD, LEFT ANDERSON ROAD, LEFT STANFIELD LANE, RIGHT HILL STREET TAXI RANK.
12.2	2206RK21004R00049691 - PINETOWN TO DURBAN. 5.1. FROM HILL STREET TAXI RANK, INTO HILL STREET, INTO ANDERSON ROAD, LEFT INTO OLD MAIN ROAD (M81) AND PROCEED TO JOIN INTO M13 AND PROCEED TO JOIN N3 TO DURBAN. UPON ENTERING DURBAN PROCEED LEFT TO BRICK FIELD ROAD TO DROP OFF ONLY AND RETURN INTO N8 AND TURN LEFT OFF THE N3 AT TOLLGATE TO DROP OFF ONLY. RETURN ONTO N8 AND PROCEED TO OLD DUTCH ROAD, TURN RIGHT INTO MARKET ROAD AND PROCEED TO RANK 122 TO DROP OFF AND PICK UP PASSENGERS. RETURN TO N3 AND PROCEED ALONG BEREA ROAD SOUTH TO JAN SMUTS HIGHWAY AND PROCEED ALONG M3 INTO OLD MAIN ROAD (M31)AND TURN LEFT INTO ANDERSON STREET OR MOODIE STREET TO THE RANK IN HILL STREET. ALTERNATIVE 1. 5.2. FROM PINETOWN TAXI RANK, INTO HILL STREET, INTO ANDERSON ROAD, RIGHT INTO OLD MAIN ROAD (M81) AND PROCEED ALONG (M81 TO M13 BECOMING JAN SMUTS HIGHWAY, LEFT INTO BEREA ROAD NORTH AND PROCEED TO OLD DUTCH ROAD, RIGHT INTO MARKET ROAD TO RANK122 AND RETURN ALONG THE SAME ROUTE IN REVERSE.
12.3	2206RK22065P00049688 - PINETOWN TO HAMMARSDALE 1.1. FROM PINETOWN HILL STREET TAXI RANK TURN RIGHT HILL STREET THEN JOINING ANDERSON ROAD - TURN LEFT AT THE ROBOT INTO OLD MAIN RD, RIGHT INTO M13 PROCEED TO KLOOF TAXI STOP-DROPPING-TO GILLITS TAXI STOP DROPPING AND PICKING UP PASSENGERS- TO EMBERTON TAXI STOP DROPPING AND PICKING UP PASSENGERS-TO POLO PONY TAXI STOP DROPPING AND PICKING UP PASSENGERS JOIN N8-TO CLIFFDALE TAXI STOP DROPPING AND PICKING UP PASSENGERS-ON THE N3 AT THE HAMMARSDALE INTERCHANGE TURN LEFT INTO R885 PASS WALLERS GARAGE TAXI STOP DROPPING AND PICKING UP PASSENGERS-HAMMARSDALE (WEBBER) TAXI STOP DROPPING AND PICKING UP PASSENGERS-CROSS THE BRIDGE TOWARDS MPUMALANGA T/SHIP TURN LEFT TO UNIT6(H) TAXI STOP DROPPING AND PICKING UP PASSENGERS-TO UNIT 3 (C) TAXI STOP DROPPING AND PICKING UP PASSENGERS UNIT4(D) TAXI STOP DROPPING AND PICKING UP PASSENGERS-UNIT1 (A), BACK TO MPUMALANGA TAXI RANK DROPPING AND PICKING UP PASSENGERS AND RETURN TO PINETOWN TAXI RANK ALONG THE SAME ROUTE. NB : ROUTE TO BE OPERATED STRICTLY IN ACCORDANCE WITH AGREEMENT WITH MPUMALANGA TAXI ASSOCIATION- LIMITED TO 37 VEHICLES PER DAY. 1.2 PINETOWN TAXI RANK TO HAMMARSDALE INDUSTRIAL AREA. FROM PINETOWN HILL STREET TAXI RANK, RIGHT HILL STREET THEN JOINING ANDERSON ROAD TURN LEFT INTO OLD MAIN RD PROCEED AND TURN RIGHT INTO M13 PASS KLOOF, DROPPING AND PICKING UP PASSENGERS, TO MAYTIME, DROPPING AND PICKING UP PASSENGERS, TO GILLITS DROPPING AND PICKING UP PASSENGERS, TO EMBERTON DROPPING AND PICKING UP PASSENGERS, TO POLO PONY DROPPING AND PICKING UP PASSENGERS- JOINING N3 CLIFFDALE TAXI STOP DROPPING AND PICKING UP PASSENGERS, AND RETURN TO N8 AND PROCEED TO HAMMARSDALE INTERCHANGE, LEFT INTO P385 DROPPING AND PICKING UP PASSENGERS, TO WALLERS GARAGE, DROPPING AND PICKING UP PASSENGERS, TURN LEFT TOWARDS HAMMARSDALE INDUSTRIAL AREA, DROPPING AND PICKING UP PASSENGERS, TURN RIGHT TO HAMMARSDALE SHOPPING CENTRE DROPPING AND PICKING UP PASSENGERS, TURN RIGHT TO UMLABA VILLAGE, DROPPING AND PICKING UP PASSENGERS, RETURN BACK TO PINETOWN ALONG THE SAME ROUTE DROPPING AND PICKING UP PASSENGERS AND RETURN ALONG THE SAME ROUTE IN REVERSE. NB : ROUTE TO BE OPERATED STRICTLY IN ACCORDANCE WITH AGREEMENT WITH MPUMALANGA TAXI ASSOCIATION- LIMITED TO 37 VEHICLES PER DAY.
12.4	2206RK2206SA00049693 - PINETOWN TO PHOENIX FROM PINETOWN HILL STREET TAXI RANK TURN RIGHT INTO HILL STREET, JOINING ANDERSON ROAD, RIGHT INTO OLD MAIN ROAD PICKING UP PASSENGERS, TURN LEFT AT ST. JOHNS AVENUE (M9), TURN LEFT INTO N2, INTO THE M41 OFF-RAMP INTO PHOENIX HIGHWAY AND PROCEED TO HILL STREET TAXI RANK IN REVERSE.
12.5	2206RK2206L700049690 - 4. PINETOWN TO SPRINGFIELD PARK. FROM HILL STREET TAXI RANK INTO HILL STREET, INTO ANDERSON ROAD, RIGHT INTO OLD MAIN ROAD (M81) LEFT INTO ST. JOHNS AVENUE (M9), PROCEED ALONG M19 TO THE INTERSECTION WITH N2. TURNS LEFT SERVICE ROAD, RIGHT INANDA ROAD (M21) AND PROCEED TO SPRINGFIELD INDUSTRIAL PARK ALONG PALMFIELD ROAD (PICK UP AND DROP OFF) AND RETURN ALONG THE SAME ROUTE TO PINETOWN IN REVERSE. NB: NO RANKING IS PERMITTED IN SPRINGFIELD AND PASSENGERS MAY ONLY BE PICKED UP AND OR SET AT DESIGNATED TAXI STOPS.



transport

Department:
Transport
Province of KwaZulu-Natal

GAZETTE

LGKZNG47-2022-MAR

REGION: ALL

1) Application Number: APP0133626	2) Gazette Number: LGKZNG47-2022-MAR
3) Applicant: <input type="checkbox"/> ISIPHO ZAMAJOB ID NO. 2019/448638/07 Association: ESTCOURT DISTRICT TAXI ASSOCIATION	4) Applicant Address: P.O BOX 642 ESTCOURT 3310
5) Existing Licence Holder: BM SITHOLE ID NO. 7504285388082	6) Existing Licence Holder Address: PO BOX 22425 ESTCOURT KWA-ZULU NATAL 3310
7) Type of application: NORMAL TRANSFER	8) Operating Licence Number: LGKZN0303000935
9) Vehicle Type: MINIBUS	10) 1 X 15 (SEATED) + 0 (STANDING)
11) Region: UTHUKELA	
12.1	<p>2202EN2202EN00050208 - ESTCOURT TO ESTCOURT FROM APPROVED TAXI RANK IN MVUNDLWENI KWANDABA, MHLUNGWINI SCHOOL, A1416, LOADING AND OFFLOADING INTO EMTSHEZI HIGH SCHOOL, INTO P29, NTABAMHLOPHE ROAD, OFFLOADING ONLY PASS SHAYAMOYA, NEWLANDS, LOCKSLOY, WEMBEZI INTO A MARTIN ROAD, HELLET ROAD, RICHMOND ROAD, CONNOR STREET AND TURN LEFT INTO ALEXANDRA STREET INTO THE TAXI RANK, OFFLOADING AND LOADING AND RETURN ALONG THE FORWARD ROUTE IN REVERSE.</p> <p>ALTERNATIVE FROM P29 INTO HARRY MILLER ROAD, SUBWAY ROAD, ALBERT STREET ALONG ALEXANDRA STREET, INTO THE TAXI RANK, OFFLOADING, LOADING AND RETURN.</p>
12.2	<p>2202EN2202EN00050217 - CONDITIONS/RESTRICTIONS</p> <p>1. PASSENGERS MAY BE PICKED UP AND / OR SET DOWN ONLY DESIGNATED TAXI RANKS OR TAXI STOPS, WHICH SHALL EXCLUDE BUS STOPS.</p> <p>2. ON THE INBOUND TRIP TO DURBAN, PIETERMARITZBURG, EMPANGENI, VEREENIGING, VRYHEID, LADYSMITH, QWAQWA, NEWCASTLE, AND JOHANNESBURG NO PASSENGERS MAY BE PICKED UP ENROUTE FROM LEAVING THE MAGISTERIAL OF ESCOURT UNTIL REACHING THE DESTINATION RANK.</p> <p>3. ON THE RETURN TRIP TO DUNDEE, NO PASSENGERS MAY BE SET DOWN UNTIL REACHING THE MAGISTERIAL DISTRICT OF ESCOURT.</p> <p>4. ENTRY OR RANKING ON PRIVATE PROPERTY IS NOT PERMITTED WITHOUT THE WRITTEN PERMISSION OF THE LANDLORD, A COPY OF WHICH MUST BE SUPPLIED TO THE BOARD BEFORE UPLIFTING THE OPERATING LICENCE</p> <p>5. WITHOUT HAVING ENTERED INTO AN AGREEMENT WITH THE OTHER OPERATORS ON A COMMON ROUTE, AS CONTEMPLATED BY SECTION 8 (2) (B) OF ACT 22 OF 2000, PICKING UP OR SETTING DOWN OF PASSENGERS ON SUCH ROUTE IS NOT PERMITTED. A COPY OF SUCH AGREEMENT MUST BE SUPPLIED TO THE BOARD.</p> <p>6. AT RANKS, WHETHER ON-STREET OR OFF-STREET, ONLY THE TAXIS THAT CAN BE ACCOMMODATED IN THE DEMARCATED AREA MAY OCCUPY THE RANK, EXCESS VEHICLES MUST HOLD ELSEWHERE AT DESIGNATED HOLDING ARREARS.</p> <p>7. RANK PERMITS OR LETTERS OF AUTHORITY MUST BE PRODUCED WHEN UPLIFTING, IN RESPECT OF ALL RANKS IN MUNICIPAL ARREARS, IN PARTICULAR MAJOR TOWNS AND CITIES AND IN PARTICULAR IN RESPECT OF INTER-PROVINCIAL DESTINATIONS.</p> <p>8. THE VEHICLE MUST BE COVERED BY MOTOR VEHICLE INSURANCE AS WELL AS PERSONAL LIABILITY INSURANCE.</p> <p>9. THE ALLOCATION OF ANY ROUTE OR PORTION OF THE ROUTE IS SUBJECT TO THE CONDITION THAT HAS BEEN APPROVED AND ALLOCATED IN GOOD FAITH AND SUCH ROUTE WILL BE INVALID SHOULD IT TRANSPIRE THAT THE ROUTE OR PORTION THEREOF WILL, OR HAS CAUSED CONFLICT DUE TO IT HAVING BEEN APPROVED BASED ON INCORRECT OR FALSE INFORMATION SUPPLIED TO THE BOARD, OR AS A RESULT OF AN ERROR. IN SUCH INSTANCE THE OPERATING LICENCE MUST BE RETURNED TO THE BOARD FOR CORRECTION.</p>



transport

Department:
Transport
Province of KwaZulu-Natal

GAZETTE

LGKZNG47-2022-MAR

REGION: ALL

1) Application Number: APP0137058	2) Gazette Number: LGKZNG47-2022-MAR
3) Applicant: C MARIMUTHU ID NO. 8211245068080 Association: SYDENHAM TAXI OWNERS ASSOCIATION	4) Applicant Address: 61 DAHLIA ROAD SPRINGFIELD DURBAN 4091
5) Existing Licence Holder: BM RAYNER ID NO. 8403075053080	6) Existing Licence Holder Address: 25 SWORDFISH ROAD NEULANDS EAST 4037
7) Type of application: NORMAL TRANSFER	8) Operating Licence Number: LGKZN1303000224
9) Vehicle Type: MINIBUS	10) 1 X 15 (SEATED) + 0 (STANDING)
11) Region: DURBAN CENTRAL	
12.1	21004R2206L600048659 - DURBAN TO SYDENHAM DURBAN TO SYDENHAM AND RETURN. FROM APPROVED TAXI RANK 53A ON SOLDIERS WAY, ALONG SOLDIERS WAY, RIGHT INTO PINE STREET, RIGHT INTO RUSSEL STREET, LEFT INTO LEOPOLD STREET, INTO MARKET ROAD, RIGHT INTO SMITH STREET, RIGHT INTO WARWICK AVENUE, LEFT INTO CANNONGATE ROAD, INTO THE WESTERN FREEWAY (N8), WESTBOUND, ALONG N3, LEFT INTO BRICKFIELD ROAD OFF-RAMP, INTO GARTH ROAD, ALONG GARTH ROAD PASSING JESUS DOME CHRISTIAN CENTRE, TURNING RIGHT INTO WATERFALL ROAD, PROCEED STRAIGHT INTO RANDES ROAD, TURNING RIGHT INTO STANLEY COPELY DRIVE, TURNING LEFT INTO ALPINE ROAD PROCEED ALONG ALPINE INTO ONTERSITE AVENUE, THEN LEFT INTO ILALA ROAD, INTO SUPPLY ROAD LEFT INTO ELECTRON ROAD, INTO ROYAL PALM, RIGHT INTO INTERSITE AVENUE, INTO ALPINE ROAD PROCEED ALONG ALPINE TURNING RIGHT INTO STANLEY COPELY DRIVE, TO THE RANK ON STANLEY COPELY DRIVE, NEAR KING GEORGE HOSPITAL 'S MAIN GATE FROM THE RANK ON STANLEY COPELY DRIVE, OUTSIDE KING GEORGE HOSPITAL, PROCEED STRAIGHT INTO RIPON ROAD, TURN LEFT INTO ABREY ROAD, INTO SPARKS ROAD, TURNING RIGHT INTO RANDES ROAD, LEFT ALONG RANDES INTO WESTERN FREEWAY (N8), EASTBOUND, ALONG THE N3 INTO OLD DUTCH ROAD INTO ALICE STREET, RIGHT INTO GREY STREET, TURNING LEFT INTO COMMERCIAL ROAD LEFT INTO FIELD STREET, RIGHT INTO PRINCE EDWARD STREET, RIGHT INTO SOLDIERS WAY AND PROCEED TO RANK 53A ON SOLDIERS WAY NB: PASSENGERS TO BE PICKED UP AND DROPPED OFF AT THE TAXI STOPS PROVIDED AND AUTHORISED BY THE MUNICIPALITY. RESTRICTED FROM PICKING UP PASSENGERS ALONG THE INNER CIRCLE ROUTE.
12.2	21004R2206L600048660 - DURBAN TO SYDENHAM DURBAN TO SYDENHAM AND RETURN FROM APPROVED TAXI RANK 53A ON SOLDIERS WAY, ALONG SOLDIERS WAY, RIGHT INTO PINE STREET, RIGHT INTO RUSSELL STREET, LEFT INTO LEOPOLD STREET, INTO MARKET ROAD, RIGHT INTO SMITH STREET, RIGHT INTO WARWICK AVENUE, LEFT INTO CANNONGATE ROAD, INTO THE WESTERN FREEWAY (N8), WESTBOUND, ALONG N3, LEFT INTO AN OFF-RAMP TO BRICKFIELD ROAD, ALONG BRICKFIELD ROAD INTO ALPINE ROAD, LEFT INTO FOXGLOVE PLACE, PLACE, TURNING AROUND GOING UP DAHLIA ROAD, TURNING RIGHT INTO MUSCARI ROAD, LEFT INTO NERINA ROAD, LEFT INTO STANLEY COPELY DRIVE, LEFT INTO LUPIN ROAD AROUND THE TRAFFIC CIRCLE, INTO TULIP ROAD, AROUND THE CIRCLE INTO CROCUS ROAD, INTO DAHLIA ROAD, TURNING RIGHT INTO LARKSPUR ROAD, THEN TURNING LEFT INTO ALPINE ROAD, PROCEED ALONG ALPINE INTO ALPINE INTO INTERSITE AVENUE, THEN LEFT INTO ILALA ROAD, INTO SUPPLY ROAD LEFT INTO ELECTRON ROAD, INTO ROYAL PALM, RIGHT INTO INTERSITE AVENUE, INTO ALPINE ROAD PROCEED ALONG ALPINE TURNING RIGHT INTO BRICKFIELD ROAD, TURNING RIGHT INTO RANDES ROAD, LEFT INTO AN ON-RAMP TO THE WESTERN FREEWAY (N8), EASTBOUND, ALONG THE N3, TURNING RIGHT INTO BROAD STREET, THEN LEFT INTO WEST STREET, LEFT INTO ALIWA STREET, LEFT INTO ORDNANCE ROAD, LEFT INTO SOLDIERS WAY AND PROCEED TO RANK 53A ON SOLDIERS WAY. NB: PASSENGERS TO BE PICKED UP AND DROPPED OFF AT THE TAXI STOPS PROVIDED AND AUTHORISED BY THE MUNICIPALITY. RESTRICTED FROM PICKING UP PASSENGERS ALONG THE INNER CIRCLE ROUTE. THEATRE LANE), DIRECT AND RETURN.



transport

Department:
Transport
Province of KwaZulu-Natal

GAZETTE

LGKZNG47-2022-MAR

REGION: ALL

1) Application Number: APP0137488	2) Gazette Number: LGKZNG47-2022-MAR
3) Applicant: SE MASIKO ID NO. 6104065609087 Association: SOUTH & NORTH BEACH ADDINGTON TAXI ASSOCIATION	4) Applicant Address: P O BOX1342 UMKOMAAAS KWAZULU NATAL 4170
5) Existing Licence Holder: NOT APPLICABLE ID NO. NOT APPLICABLE	6) Existing Licence Holder Address: NOT APPLICABLE
7) Type of application: NEW OPERATING LICENCE	8) Operating Licence Number: LGKZN1303000767
9) Vehicle Type: MINIBUS	10) 1 X 15 (SEATED) + 0 (STANDING)
11) Region: DURBAN CENTRAL	
12.1	<p>21004R239JGS00142027 - ADDINGTON HOSPITAL (RANK 112) TO BEREA ROAD. FROM RANK (112A) ON ERSKINE TERRACE ADDINGTON HOSPITAL, LEFT INTO RUTHERFORD STREET PICK AND DROP, RIGHT INTO GILLESPIE STREET PICK UP AND DROP, LEFT INTO BOSCOMBE PLACE AND ONTO MONTY NAICKER, PICK UP AND DROP ALONG THE WAY. RIGHT INTO STALWART SIMELANE PICK UP AND DROP OFF, ONTO DAVID WEBSTER, INTO STEVE BIKO ROAD, PICK UP AND DROP OFF. LEFT INTO BOTANIC GARDENS ROAD PICK UP AND DROP OFF, LEFT INTO KING DINIZULU ROAD PICK UP AND DROP OFF OPPOSITE BEREA CENTRE ON KING DINIZULU ROAD. RETURN TRIP FROM BEREA ROAD TO RANK 112A ADDINGTON HOSPITAL FROM BEREA ROAD (KING DINIZULU ROAD) OPPOSITE BEREA CENTRE, ONTO PIXLEY KASEME STREET, RIGHT INTO MAHATMA GHANDI ROAD, LEFT INTO BELL STREET, LEFT INTO PRINCE STREET RIGHT INTO SOUTH BEACH AVENUE, LEFT INTO ERSKINE TERRACE INTO RANK 112A AT ADDINGTON HOSPITAL. PICKING UP AND DROPPING OFF ALONG THE WAY.</p>
12.2	<p>2206LS2206LS00142039 - BLUE LAGOON 112C TO BEREA ROAD THROUGH ST ANDREWS.</p> <p>FROM RANK 112C ON SNELL PARADE, INTO SUNCOAST CASINO THE DESIGNATED STOP, PICK UP AND DROP OFF, LEFT INTO SNELL PARADE, RIGHT INTO ARGYLE, LEFT INTO PLAYFAIR ROAD, RIGHT INTO SANDOWN ROAD, PICK UP AND DROP OFF, LEFT INTO SOL HARRIS CRESCENT, LEFT INTO SOMTSEU ROAD, RIGHT INTO PLAYFAIR LEFT INTO K E MASINGA ROAD, RIGHT INTO BOSCOMBE, LEFT INTO GILLESPIE STREET, RIGHT INTO PLAYFAIR, RIGHT INTO DR. PIXLEY KASEME ROAD, LEFT INTO MAHATMA GHANDI, RIGHT INTO ANTON LEMBEDE, LEFT INTO BROAD STREET, RIGHT INTO ST ANDREW'S STREET, STOP AT THE DESIGNATED STOP AREA, THEN LEFT INTO JOSEPH NDULI, LEFT INTO ANTO LEMBEDE STREET, ONTO RANK 112B. PICKING UP AND DROPPING OFF ALONG THE WAY ON DESIGNATED AREAS.</p> <p>RETURN: FROM RANK 112B IN BEREA ROAD (KING DINIZULU ROAD), PICK UP AND DROP OFF, RIGHT INTO PARK STREET PICK UP AND DROP OFF, RIGHT INTO PARK STREET PICK UP AND DROP OFF, RIGHT INTO ALEXANDER STREET, LEFT INTO ST ANDREWS STREET, STOP AT THE DESIGNATED STOP FOR PICK UPS AND DROP OFF'S, LEFT INTO JOSEPH NDULI STREET, RIGHT INTO DR PIXLEY KASEME DROP OFF AND PICK UP ALONG THE WAY, LEFT INTO GILLESPIE STREET, RIGHT INTO BOSCOMBE PLACE, LEFT INTO K.E MASINGA ROAD, RIGHT INTO PLAYFAIR ROAD, LEFT INTO SOMTSEU ROAD, RIGHT INTO SOL HARRIS CRESCENT, RIGHT INTO SANDOWN ROAD, LEFT INTO PLAYFAIR ROAD, RIGHT INTO ARGYLE ROAD, LEFT INTO SNELL PARADE, RIGHT INTO DESIGNATED STOP AT SUNCOAST CASINO, THEN RIGHT INTO SNELL PARADE, LEFT INTO RANK 112C. PICKING UP AND DROPPING OFF ALONG THE WAY.</p> <p>ALTERNATIVE ROUTE FROM 112C BLUE LAGOON THROUGH PINE STREET TO BEREA ROAD (KING DINIZULU) FROM RANK 112C ON SNELL PARADE, INTO SUN COAST CASINO THE DESIGNATED STOP, PICK UP AND DROP OFF, LEFT INTO SNELL PARADE, RIGHT INTO ARGYLE, LEFT INTO PLAYFAIR ROAD, RIGHT INTO SANDOWN ROAD, PICK UP AND DROP OFF, LEFT INTO SOL HARRIS CRESCENT, LEFT INTO SOMTSEU ROAD, RIGHT INTO PLAYFAIR, LEFT INTO K.E MASINGA ROAD, RIGHT INTO BOSCOMBE, ONTO MONTY NAICKER STREET, RIGHT INTO JOSEPH NDULI STREET, LEFT INTO DAVID WEBSTER STREET, RIGHT INTO JULIUS NYERERE AVENUE, ONTO CENTENARY ROAD, LEFT INTO STEVE BIKO ROAD, LEFT INTO BOTANIC GARDENS ROAD, LEFT INTO KING DINIZULU, DROPPING OFF ALONG THE WAY.</p> <p>RETURN: FROM KING DINIZULU ROAD, OPPOSITE BEREA CENTRE ONTO DR. PIXLEY KASEME, LEFT INTO GILLESPIE STREET, RIGHT INTO BOSCOMBE PLACE, PICKING UP AND DROPPING OFF ALONG THE WAY. LEFT INTO K.E MASINGA ROAD, RIGHT INTO PLAYFAIR ROAD, LEFT INTO SOMTSEU, RIGHT INTO RANK 112B.</p>
12.3	<p>2206LS2206LS00142041 - RANK 112B BEREA ROAD TO 112A ADDINGTON HOSPITAL.</p> <p>FROM RANK 112B IN BEREA ROAD (KING DINIZULU), PICK UP AND DROP OFF, RIGHT INTO PARK STREET PICK UP AND DROP OFF, RIGHT INTO ALEXANDER STREET, LEFT INTO ST ANDREWS STREET, STOP AT THE DESIGNATED STOP FOR PICK UPS AND DROP OFF'S, LEFT INTO JOSEPH NDULI STREET, RIGHT INTO DR. PIXLEY KASEME DROP OFF AND PICK UP ALONG THE WAY, RIGHT INTO MAHATMA GHANDI ROAD, THEN LEFT BELL STREET LEFT INTO PRINCE STREET, RIGHT INTO SOUTH BEACH AVENUE, LEFT INTO ERSKINE TERRACE, ONTO RANK 112A ADDINGTON HOSPITAL. PICK UP AND DROP OFF ALONG THE WAY</p> <p>RETURN: FROM RANK 112A ON ERSKINE TERRACE ADDINGTON HOSPITAL, LEFT INTO RUTHERFORD STREET PICK AND DROP, RIGHT INTO GILLESPIE STREET PICK AND DROP, LEFT INTO DR. PIXLEY KASEME, LEFT INTO MAHATMA GHANDI, RIGHT INTO ANTON LEMBEDE, RIGHT INTO JULIUS NYERERE AVENUE, PICK UP AND DROP OFF, LEFT INTO M.L SULTAN, LEFT INTO STEVE BIKO, LEFT INTO BOTANIC GARDENS ROAD PICK UP AND DROP OFF, LEFT INTO KING DINIZULU ROAD PICK UP AND DROP OFF OPPOSITE BEREA CENTRE ON BEREA ROAD (KING DINIZULU ROAD).</p>
12.4	<p>2206LS2206LS00142044 - RANK 112B BEREA ROAD TO RANK 112 BLUE LAGOON</p> <p>FROM RANK 112B IN BEREA ROAD (KING DINIZULU ROAD), PICK UP AND DROP OFF, RIGHT INTO PARK STREET PICK UP AND DROP OFF, RIGHT INTO ALEXANDER STREET, LEFT INTO ST ANDREWS STREET, STOP AT THE DESIGNATED STOP FOR PICK UPS AND DROP OFF'S, LEFT INTO JOSEPH NDULI STREET, RIGHT INTO DR PIXLEY KASEME DROP OFF AND PICK UP ALONG THE WAY, LEFT INTO GILLESPIE STREET, RIGHT INTO BOSCOMBE PLACE, LEFT INTO K.E MASINGA ROAD, RIGHT INTO PLAYFAIR ROAD, LEFT INTO SOMTSEU ROAD, RIGHT INTO SOL HARRIS CRESCENT, RIGHT INTO SANDOWN ROAD, LEFT INTO PLAYFAIR ROAD, RIGHT INTO ARGYLE ROAD, LEFT INTO SNELL PARADE, RIGHT INTO DESIGNATED STOP AT SUNCOAST CASINO, THEN RIGHT INTO SNELL PARADE, LEFT INTO RANK 112C.</p> <p>RETURN FROM RANK 112C ON SNELL PARADE, INTO SUNCOAST CASINO THE DESIGNATED STOP, PICK UP AND DROP OFF, LEFT INTO SNELL PARADE, RIGHT INTO ARGYLE, LEFT INTO PLAYFAIR ROAD, RIGHT INTO SANDOWN ROAD, PICK UP AND DROP OFF, LEFT INTO SOL HARRIS CRESCENT LEFT INTO SOMTSEU ROAD, RIGHT INTO PLAYFAIR, LEFT INTO K.E MASINGA ROAD, RIGHT INTO BOSCOMBE, LEFT INTO GILLESPIE STREET, RIGHT INTO PLAYFAIR RIGHT INTO DR. PIXLEY KASEME ROAD, LEFT INTO MAHATMA GHANDI, RIGHT INTO ANTON LEMBEDE, LEFT INTO BROAD STREET, RIGHT INTO ST ANDREWS STREET, STOP AT DESIGNATED STOP AREA, THEN LEFT INTO JOSEPH NDULI, LEFT INTO ANTON LEMBEDE STREET, RIGHT INTO JULIUS NYERERE AVENUE, RIGHT INTO DR. PIXLEY KASEME STREET, ONTO RANK 112B.</p>



transport

Department:
Transport
Province of KwaZulu-Natal

GAZETTE

LGKZNG47-2022-MAR

REGION: ALL

1)	Application Number: APP0137494	2)	Gazette Number: LGKZNG47-2022-MAR
3)	Applicant: ME NYATHIKAZI ID NO. 7710175524088 Association: NDWEDWE & DISTRICT TAXI OWNERS ASSOC.	4)	Applicant Address: P.O. BOX50175 CHOBIZA UNIT INANDA 4309
5)	Existing Licence Holder: NOT APPLICABLE ID NO. NOT APPLICABLE	6)	Existing Licence Holder Address: NOT APPLICABLE
7)	Type of application: NEW OPERATING LICENCE	8)	Operating Licence Number: LGKZN1403000381
9)	Vehicle Type: MINIBUS TAXI	10)	1 X 9-16 (SEATED) + 0 (STANDING)
11)	Region: GREATER NORTH		
12.1	<p>2206LS2206LS00048937 - 1. FROM NDWEDWE AND DISTRICT TO EMTSHEBHENI (INANDA SAP) AND RETURN TO DURBAN</p> <p>1.1 ENYONI: FROM ENYONI D1613 TO JUNCTION OF P100, P100 TO MTSHEBHENI AND RETURN</p> <p>1.2 EZIMPONDWENI: ROAD P716 JUNCTION WITH P100 TO MTSHEBHENI AND RETURN</p> <p>1.3 GAWULA: ROAD D1543, NGONWENI, P100 TO MTSHEBHENI AND RETURN</p> <p>1.4 KWAGOQO/MSILILI: FROM KWAGOQO D869 TO EZIMPONDWENI ON ROAD P716 TO P100, A LONG ROAD P100 TO MTSHEBHENI AND RETURN</p> <p>1.5 KWASEME: FROM KWASEME, ROAD D1608 TO ROAD P100, A LONG ROAD P100 TO MTSHEBHENI AND RETURN</p> <p>1.6 MZINYATHI: FROM KWASEME ROAD D1608 TO MZINYATHI AND RETURN</p> <p>1.7 MAKHULUSENI: FROM MAKHULUSENI, UNNAMED ROAD, OR, D1514 TO MKHUZE TO ROAD P715 INTO ROAD P100 TO MTSHEBHENI AND RETURN</p> <p>1.8 MANTOBEL: FROM MANTOBEL ROAD 1538 INTO ROAD P715 TO ROAD P100, A LONG ROAD P100 TO MTSHEBHENI AND RETURN</p> <p>1.9 MEME: FROM MEME, UNKNOWN ROAD BECOMING ROAD P1510, ALONG P1510 PASS TAFAMASI TO ITS JUNCTION WITH ROAD P100, ALONG P100, ALONG P100 TO MTSHEBHENI AND RETURN</p> <p>1.10 NDWEDWE: FROM NDWEDWE, ROAD P715 TO ITS JUNCTION WITH ROAD P100, ALONG P100 TO MTSHEBHENI AND RETURN</p> <p>1.11 NGOZA: FROM NGOZA TO MTATA ON UNNAMED ROAD, RETURN TO ROAD D870, P100, ALONG TO MTSHEBHENI AND RETURN</p> <p>1.12 NJOBOYINYE: FROM NJOBOYINYE ON ROAD P102, BECOMING ROAD P100, INTO ROAD D1604, BECOMING ROAD D1510, TAFAMASI, BECOMING ROAD P100, A LONG ROAD P100 TO MTSHEBHENI AND RETURN</p> <p>1.13 SIMAMANE: FROM SIMAMANE ON ROAD D1513 VIA MANGANGENI ON ROAD D1513 BECOMING ROAD P715 INTO ROAD P100, A LONG ROAD P100 TO MTSHEBHENI AND RETURN</p> <p>1.14 KHUSANE A3827 IS FROM D870 TO KHUSANE AND THEN JOINING D1606 AT PHAPHAMA AND CARRIES ON TO P100 AT MANYASENI AND RETURN.</p>		
12.2	<p>2206LS2206LS00048940 - DURBAN TO MTSHEBHENI AND MANYASENI (1.1 TO 1.14).</p> <p>4.1 FROM RANK 85 FIELD STREET, INTO ALBERT STREET, UMGENI ROAD, INTO NORTH COAST ROAD, INTO KWAMASHU HIGHWAY (M25), INTO MR93, RIGHT INTO M27 PASS EMTSHEBHENI POLICE STATION, LEFT INTO ROAD P100 AND PROCEED TO ANY OF DESTINATION POINTS (1.1 TO 1.14) ABOVE.</p> <p>4.2 FROM RANK 85 ON FIELD STREET, LEFT INTO LEOPOLD STREET, INTO CANONGATE ROAD, INTO THE WESTERN FREEWAY (M), RIGHT AT SPAGHETTI JUNCTION, INTO THE N2, ALONG THE N2, INTO M27, PASS EMTSHEBHENI POLICE STATION, LEFT INTO P100 AND PROCEED TO ANY DESTINATION POINTS (1.1 TO 1.14) ABOVE.</p> <p>CONDITIONS 1: ON RETURN JOURNEY NO PASSENGERS TO BE SET DOWN ALONG THE ROUTE UNTIL HHLOHHOLO, BUT PASSENGERS CAN BE PICKED UP ALONG THE ROUTE (R102, M25, M27, P100) UNTIL REACHING HHLOHHOLO)</p> <p>CONDITIONS 2: 1. PASSENGERS MAY BE PICKED UP AND/OR SET DOWN ONLY AT DESIGNATED TAXI RANK OR TAXI STOP, WHICH SHALL EXCLUDE BUS STOPS. 2. ON THE IN BOUND TRIP DURBAN, NO PASSENGERS MAY BE PICKED UP EN ROUTE FROM ENTERING HHLOHHOLO, UNTIL REACHING ETNA LANE OR FIELD STREET TAXI RANK. 3. ON THE RETURN TRIP TO NDWEDWE, NO PASSENGERS MAY BE SET DOWN UNTIL REACHING HHLOHHOLO. 4. ENTRY OR RANKING ON PRIVATE PROPERTY IS NOT PERMITTED WITHOUT WRITTEN PERMISSION ON THE LANDLORD, A COPY OF WHICH MUST BE SUPPLIED ON THE BOARD. 5. WITHOUT HAVING ENTERED INTO AN AGREEMENT WITH OTHER OPERATORS ON A COMMON ROUTE, AS CONTEMPLATED BY SECTION 8(2)(B) OF ACT 22 OF 2000, THE PICKING UP OR SETTING DOWN OF PASSENGERS ON SUCH ROUTE IS NOT PERMITTED. A COPY OF SUCH AGREEMENT MUST BE SUPPLIED TO THE BOARD. 6. AT RANKS, WHETHER ON-STREET OR OFF-STREET, ONLY THE TAXIS THAT CAN BE ACCOMMODATED IN THE DEMARCATED AREA MAY OCCUPY THE RANK, EXCESS VEHICLES MUST HOLD ELSEWHERE AT DESIGNATED AREAS.</p>		
12.3	<p>2206OA2206OA00050072 - INANDA TO INANDA</p> <p>ROUTE 1 FROM NDWEDWE AND DISTRICT TO EMTSHEBHENI (INANDA SAP) AND RETURN OR TO DURBAN</p> <p>1.1 ENYONI: FROM ENYONI D1613 TO JUNCTION OF P100, P100 TO EMTSHEBHENI AND RETURN</p> <p>1.2 EZIMPONDWENI: ROAD P716 JUNCTION WITH P100, A LONG P100 TO MTSHEBHENI; AND RETURN.</p> <p>1.3 GAWULA: ROAD D1543, NGONWENI, P100 TO MTSHEBHENI; AND RETURN.</p> <p>1.4 KWAGOQO / MSILILI: FROM KWAGOQO D869 TO EZIMPONDWENI ON ROAD P716, ROAD P716 TO P100, A LONG ROAD P100 TO MTSHEBHENI AND RETURN</p> <p>1.5 KWASEME: FROM KWASEME, ROAD D1608 TO ROAD P100, A LONG ROAD P100 TO MTSHEBHENI; AND RETURN.</p> <p>1.6 MZINYATHI: FROM KWASEME ROAD D1608 TO MZINYATHI AND RETURN;</p> <p>1.7 MAKHULUSENI: FROM MAKHULUSENI, UNNAMED ROAD, OR, D1514 TO MKHUKUZE TO ROAD P715 INTO ROAD P100 TO MTSHEBHENI; AND RETURN.</p> <p>1.8 MANTOBEL: FROM MANTOBEL ROAD 1538 INTO ROAD P715 TO ROAD P100, A LONG ROAD P100 TO MTSHEBHENI; AND RETURN.</p> <p>1.9 MEME: FROM MEME, UNKNOWN ROAD BECOMING ROAD P1510, A LONG P1510 PASS TAFAMASI TO ITS JUNCTION WITH ROAD P100, A LONG P100 TO MTSHEBHENI; AND RETURN.</p> <p>1.10 NDWEDWE: FROM NDWEDWE, ROAD P715 TO ITS JUNCTION WITH ROAD P100, A LONG P100 TO MTSHEBHENI; AND RETURN.</p> <p>1.11 NGOZA: FROM NGOZA TO MATATA ON UNNAMED ROAD, RETURN TO ROAD D870, P100, A LONG TO MTSHEBHENI AND RETURN</p> <p>1.12 NJOBOYINYE: FROM NJOBOYINYE ON ROAD P102, BECOMING ROAD P100, INTO ROAD D1604, BECOMING ROAD D1510, TAFAMASI, BECOMING ROAD P100, A LONG ROAD P100 TO MTSHEBHENI; AND RETURN</p> <p>1.13 SIMAMANE: FROM SIMAMANE ON ROAD D1513 VIA MANGANGENI ON ROAD D1513 BECOMING ROAD P715 INTO ROAD P100, A LONG ROAD P100 TO MTSHEBHENI AND RETURN.</p> <p>1.14 KHUSANE: A3827 IS FROM D870 TO KHUSANE AND THEN JOINING D1606 AT PHAPHAMA AND CARRIES ON TO P100 AT MANYASENI AND RETURN.</p>		



transport

Department:
Transport
Province of KwaZulu-Natal

GAZETTE

LGKZNG47-2022-MAR

REGION: ALL

12.4	<p>2206OA21004R00050073 - EMTSHEBHENI TO DURBAN METRO</p> <p>2. FROM TRANSIT RANK (1.1 TO 1.14) AT MTSHEBHENI AND MANYASENI TO DURBAN (FORWARD JOURNEY)</p> <p>FROM ANY OF THE ABOVE POINTS OF ORIGIN (1.1 TO 1.14), TO ROAD P100, RIGHT INTO M27, LEFT INTO MR93/M25, ALONG M25 (KWA MASHUA HIGHWAY) -</p> <p>2.1. INTO NORTH COAST ROAD (R102), PASS CANNAUGHT BRIDGE, INTO UMGENI ROAD, RIGHT INTO LEOPOLD STREET, RIGHT INTO WARWICK AVENUE, LEFT INTO ETNA LANE AND PROCEED TO RANK NO.420 IN ETNA LANE.</p> <p>2.2. INTO NORTH COAST ROAD (R102), PASS CANNAUGHT BRIDGE, INTO UMGENI ROAD, RIGHT INTO SOLDIERS WAY, RIGHT INTO QUEEN STREET, RIGHT INTO FIELD STREET AND PROCEED TO RANK NO.85 ON FIELD STREET.</p> <p>2.3. INTO NORTH COAST (R102), PASS CANNAUGHT BRIDGE, INTO UMGENI ROAD, INTO SOLDIERS WAY, RIGHT INTO QUEEN STREET, RIGHT IN FIELD STREET, PROCEED TO RANK 85 ON FIELD STREET, CONTINUE ALONG FIELD STREET, LEFT INTO LEOPOLD STREET, RIGHT INTO WARWICK AVENUE, LEFT INTO ETNA LANE AND PROCEED TO RANK NO.420 ON ETNA LANE.</p>
------	---



transport

Department:
Transport
Province of KwaZulu-Natal

GAZETTE

LGKZNG47-2022-MAR

REGION: ALL

1) Application Number: APP0137547	2) Gazette Number: LGKZNG47-2022-MAR
3) Applicant: BC CELE ID NO. 7010090693088 Association: SIQALOKUHLE TAXI ASSOCIATION	4) Applicant Address: A2631 SDUDLA ROAD NEWTOWN 4310
5) Existing Licence Holder: SB CELE ID NO. 6705075191088	6) Existing Licence Holder Address: A2631 SDUDLA ROAD NEWTOWN 4310
7) Type of application: DECEASED TRANSFER AND NEW OPERATING LICENCE AND CONVERSION	8) Operating Licence Number: 1267417
9) Vehicle Type: MINIBUS TAXI	10) 1 X 9-16 (SEATED) + 0 (STANDING)
11) Region: ILEMBE	
12.1	2202H121005B10047549 - TONGAAT AT EMPANGENI TONGAAT TAXI RANK TO EMPANGENI TONGAAT TAXI RANK ON MARKET LANE TURN LEFT INTO R102 MAIN ROAD PASS GINGINDLOVU PASS FELIXTON TO R84 TURN LEFT AND PROCEED TO THE EMPANGENI TAXI RANK NEAR BOXER SUPERMARKET AND RETURN ALONG THE SAME ROUTE.
12.2	2202H12100CV10047545 - TONGAAT TO MAPHUMULO FROM TONGAAT TAXI RANK ON MARKET LANE TO R102 MAIN ROAD TURN LEFT TO NOODSBURG ROAD R614, TURN RIGHT INTO KWAMAZIBUKO, PASS QINISANI HIGH SCHOOL PROCEED INTO CROSS THE BRIDGE PASS UMVOTI AND PROCEED TO KWA-MAPHUMULO TAXI RANK AND RETURN ALONG THE SAME ROUTE.
12.3	2202H12100H310047546 - TONGAAT TO PIETERMARITZBURG FROM TONGAAT TAXI RANK ON MARKET LANE TURN RIGHT ONTO MAIN ROAD (R102) INTO M41 TURN SOUTH ON THE N2 TURN WEST ON N3 TAKE CHURCH STREET OFF- RAMP INTO PIETERMARITZBURG ALONG CHURCH STREET RIGHT INTO EAST STREET, LEFT INTO PIETERMARITZ STREET (M80) TO PIETERMARITZ STREET TAXI RANK, LEFT INTO CHURCH STREET TO N8 RETURN ALONG THE SAME ROUTE.
12.4	2202H12202H100047528 - BHAMSHELA TO TONGAAT FROM TAXI RANK TO R614, PASS NSUZE POLICE STATION PICKING UP AND DROPPING OFF, PASS QINISANI SCHOOL UP TO FAIRBREEZE ROBOT, TURN RIGHT INTO R102 PROCEED TO TONGAAT WITH MAIN ROAD, TURN RIGHT INTO MARKET LANE TO TONGAAT TAXI RANK.
12.5	2202H12202H100047532 - TONGAAT TO STANGER FROM TONGAAT TAXI RANK ON MARKET LANE, TURN LEFT INTO R102 MAIN ROAD, TURN LEFT INTO CHIEF ALBERT LUTHULI STREET, TURN RIGHT INTO BALCOM STREET AND PROCEED TO STANGER TAXI RANK NEAR CHECKERS SHOPPING CENTRE AND FROM STANGER TO TONGAAT TAXI RANK ALONG THE SAME ROUTE.
12.6	2202H12202H100047534 - TONGAAT TO WEWE FROM TONGAAT TAXI RANK ON MARKET LANE TURN LEFT TO R102 MAIN ROAD, TURN LEFT AT NOODSBURG ROAD, R614, PASS NEWTOWN, SBHUNDU, FLYING LOTUS DEPOT, MAZIBUKO, MARY GREY, MSENGENI TO WEWE TAXI RANK, RETURN TO TONGAAT TAXI RANK ALONG THE SAME ROUTE.
12.7	2202H12202H100047539 - TONGAAT TO BALLITO FROM TONGAAT TAXI RANK ON MARKET LANE TURN LEFT TO THE MAIN ROAD R102 TURN LEFT ONTO WATSON HIGHWAY (M3) TURN LEFT ON LEO BOYD HIGHWAY (M4) TURN RIGHT INTO BALLITO DRIVE (M4), LEFT INTO COMPENSATION BEACH ROAD TO DRIEFONTEIN TAXI RANK. FROM DRIEFONTEIN TAXI RANK ALONG COMPENSATION BEACH ROAD RIGHT INTO HAWKINS ROAD BALLITO DRIVE (M4) ACROSS N2 LEFT INTO R102 TO MAIN ROAD TONGAAT, RIGHT INTO MARKET ROAD TO TONGAAT TAXI RANK.
12.8	2202H12202H100047541 - TONGAAT TO LA MERCY FROM TONGAAT TAXI RANK ON MARKET LANE TURN LEFT AT MAIN ROAD (R102) RIGHT AT WATSON HIGHWAY (M3) RIGHT AT GENAZZANO ROAD, LEFT AT DOLPHIN AVENUE, LEFT AT SOUTH BEACH ROAD TO RANK AT LA MERCY, RETURN ALONG THE SAME ROUTE.
12.9	2202H12202H100047543 - TONGAAT CBD TO BHAMSHELA FROM TONGAAT TO BHAMSHELA ON MARKET LANE TURN LEFT AT ROBOT TO R102 MAIN ROAD TURN LEFT R614 TAKE NOODSBURG ROAD AND PROCEED TO BHAMSHELA TAXI RANK.
12.10	2202H12202H100047544 - TONGAAT TO CHIBINI FROM TONGAAT TAXI RANK ON MARKET LANE TURN LEFT INTO R102 MAIN ROAD TURN LEFT INTO NOODSBURG ROAD (R614), PASS BHAMSHELA TAXI RANK TURN RIGHT PASS DEDA SCHOOL AND PROCEED TO THE CHIBINI TAXI RANK AND RETURN ALONG THE SAME ROUTE.
12.11	2202H12202H100047551 - CHIBINI TO TONGAAT FROM CHIBINI TAXI RANK PASS QALAKAHLE HIGH SCHOOL VIA NAMBITHANE PASS BHAMSHELA PASS NSUZE POLICE STATION PASS KWAMAZIBUKO PROCEEDING WITH R614 TO FAIRBREEZE TURN RIGHT TO R102 MAIN ROAD TO TONGAAT TAXI RANK AND RETURN ALONG THE SAME ROUTE.
12.12	2202H12202H100047554 - BHAMSHELA TO KWA-MAPHUMULO FROM BHAMSHELA TAXI RANK ROAD R614 PASS NSUZE POLICE STATION LEFT TURN TO QINISANI SCHOOL CROSS THE BRIDGE TO UMVOTI T JUNCTION AND TURN TOWARDS KWA-MAPHUMULO TAXI.
12.13	2202H12202H100047556 - BHAMSHELA TO DALTON FROM R614 ROAD PASS GLENSIDE FAWN LEAS STRAIGHT TO DALTON TAXI RANK AND RETURN ALONG THE SAME ROUTE. RANK RETURN ALONG THE SAME ROUTE.
12.14	2202H12202H100047559 - CONDITIONS 1. PASSENGERS MAY BE PICKED UP AND/ OR SET DOWN ONLY AT DESIGNATED TAXI RANKS OR TAXI STOPS, WHICH SHALL EXCLUDE BUS STOPS. 2. ENTRY OR RANKING ON PRIVATE PROPERTY IS NOT PERMITTED WITHOUT THE WRITTEN PERMISSION OF THE LANDLORD, A COPY OF WHICH MUST BE SUPPLIED TO THE BOARD. 3. WITHOUT HAVING ENTERED INTO AN AGREEMENT WITH OTHER OPERATORS ON A COMMON ROUTE AS CONTEMPLATED BY SECTION 88(2)(B) OF ACT 22 OF 2000 THE PICKING UP OR SETTING DOWN OF PASSENGERS ON SUCH ROUTE IS NOT PERMITTED. A COPY OF SUCH AGREEMENT MUST BE SUPPLIED TO THE BOARD. 4. AT RANKS WHETHER ON-STREET OR OFF-STREET ONLY THE TAXIS THAT CAN BE ACCOMMODATED IN THE DEMARCATED AREA MAY OCCUPY THE RANK. EXCESS VEHICLES MUST HOLD ELSEWHERE.
12.15	2202H12202H100047562 - TONGAAT TO UMVOTI FROM TONGAAT TAXI RANK ON MARKET LANE TURN LEFT INTO R102 MAIN ROAD TURN LEFT NOODSBURG ROAD R614 TURN RIGHT KWAMAZIBUKO PASS QINISANI HIGH SCHOOL STRAIGHT AND CROSS THE BRIDGE PROCEED TO UMVOTI TAXI RANK RETURN ALONG THE SAME ROUTE.
12.16	2202H12202IL00047542 - TONGAAT CBD TO BELVERDERE FROM TONGAAT TAXI RANK TO BELVERDERE ON MARKET LANE TURN RIGHT INTO MAIN ROAD R102 TURN RIGHT INTO DAHLJA ROAD TO STATION AND PROCEED TO RANK.
12.17	2202H12202LC00047547 - TONGAAT TO PINETOWN FROM TONGAAT TAXI RANK ON MARKET LANE TURN INTO R102 MAIN ROAD INTO MAIN ROAD (R102) INTO M41 SOUTH ONTO N2 WEST INTO N3 ONTO M13 JS MRWICK HIGHWAY TAKE OLD MAIN ROAD OFF-RAMP RIGHT INTO OLD MAIN ROAD INTO ANDERSON STREET TO PINETOWN TAXI RANK AND RETURN ALONG THE SAME ROUTE.

**transport**

Department:
Transport
Province of KwaZulu-Natal

GAZETTE**LGKZNG47-2022-MAR****REGION: ALL**

12.18	2202H12206U200047533 - TONGAAT TO VERULAM FROM TONGAAT TAXI RANK ON MARKET LANE TURN RIGHT TO R102 MAIN ROAD, TURN LEFT INTO VINCENT DICKSON STREET, TURN LEFT INTO WICK STREET, LEFT INTO IRELAND STREET AND PROCEED TO THE TAXI RANK ON IRELAND STREET AND FROM VERULAM TO TONGAAT TAXI RANK ALONG THE SAME ROUTE.
-------	---



transport

Department:
Transport
Province of KwaZulu-Natal

GAZETTE

LGKZNG47-2022-MAR

REGION: ALL

1) Application Number: APP0137548	2) Gazette Number: LGKZNG47-2022-MAR
3) Applicant: BC CELE ID NO. 7010090693088 Association: SIQALOKUHLE TAXI ASSOCIATION	4) Applicant Address: A2631 SDUDLA ROAD NEWTOWN 4310
5) Existing Licence Holder: SB CELE ID NO. 6705075191088	6) Existing Licence Holder Address: SAME AS ABOVE 4310
7) Type of application: DECEASED TRANSFER AND NEW OPERATING LICENCE AND CONVERSION	8) Operating Licence Number: 1366680
9) Vehicle Type: MINIBUS TAXI	10) 1 X 9-16 (SEATED) + 0 (STANDING)
11) Region: ILEMBE	
12.1	2202H121005B10047549 - TONGAAT AT EMPANGENI TONGAAT TAXI RANK TO EMPANGENI TONGAAT TAXI RANK ON MARKET LANE TURN LEFT INTO R102 MAIN ROAD PASS GINGINDLOVU PASS FELIXTON TO R64 TURN LEFT AND PROCEED TO THE EMPANGENI TAXI RANK NEAR BOXER SUPERMARKET AND RETURN ALONG THE SAME ROUTE.
12.2	2202H12100CV10047545 - TONGAAT TO MAPHUMULO FROM TONGAAT TAXI RANK ON MARKET LANE TO R102 MAIN ROAD TURN LEFT TO NOODSBURG ROAD R614, TURN RIGHT INTO KWAMAZIBUKO, PASS QINISANI HIGH SCHOOL PROCEED INTO CROSS THE BRIDGE PASS UMVOTI AND PROCEED TO KWA-MAPHUMULO TAXI RANK AND RETURN ALONG THE SAME ROUTE.
12.3	2202H12100H310047546 - TONGAAT TO PIETERMARITZBURG FROM TONGAAT TAXI RANK ON MARKET LANE TURN RIGHT ONTO MAIN ROAD (R102) INTO M41 TURN SOUTH ON THE N2 TURN WEST ON N3 TAKE CHURCH STREET OFF- RAMP INTO PIETERMARITZBURG ALONG CHURCH STREET RIGHT INTO EAST STREET, LEFT INTO PIETERMARITZ STREET (M80) TO PIETERMARITZ STREET TAXI RANK, LEFT INTO CHURCH STREET TO N8 RETURN ALONG THE SAME ROUTE.
12.4	2202H12202H100047528 - BHAMSHELA TO TONGAAT FROM TAXI RANK TO R614, PASS NSUZE POLICE STATION PICKING UP AND DROPPING OFF, PASS QINISANI SCHOOL UP TO FAIRBREEZE ROBOT, TURN RIGHT INTO R102 PROCEED TO TONGAAT WITH MAIN ROAD, TURN RIGHT INTO MARKET LANE TO TONGAAT TAXI RANK.
12.5	2202H12202H100047532 - TONGAAT TO STANGER FROM TONGAAT TAXI RANK ON MARKET LANE, TURN LEFT INTO R102 MAIN ROAD, TURN LEFT INTO CHIEF ALBERT LUTHULI STREET, TURN RIGHT INTO BALCOM STREET AND PROCEED TO STANGER TAXI RANK NEAR CHECKERS SHOPPING CENTRE AND FROM STANGER TO TONGAAT TAXI RANK ALONG THE SAME ROUTE.
12.6	2202H12202H100047534 - TONGAAT TO WEWE FROM TONGAAT TAXI RANK ON MARKET LANE TURN LEFT TO R102 MAIN ROAD, TURN LEFT AT NOORDSBURG ROAD, R614, PASS NEWTOWN, SBHUDU, FLYING LOTUS DEPOT, MAZIBUKO, MARY GREY, MSENGENI TO WEWE TAXI RANK, RETURN TO TONGAAT TAXI RANK ALONG THE SAME ROUTE.
12.7	2202H12202H100047539 - TONGAAT TO BALLITO FROM TONGAAT TAXI RANK ON MARKET LANE TURN LEFT TO THE MAIN ROAD R102 TURN LEFT ONTO WATSON HIGHWAY (M3) TURN LEFT ON LEO BOYD HIGHWAY (M4) TURN RIGHT INTO BALLITO DRIVE (M4), LEFT INTO COMPENSATION BEACH ROAD TO DRIEFONTEIN TAXI RANK. FROM DRIEFONTEIN TAXI RANK ALONG COMPENSATION BEACH ROAD RIGHT INTO HAWKINS ROAD BALLITO DRIVE (M4) ACROSS N2 LEFT INTO R102 TO MAIN ROAD TONGAAT, RIGHT INTO MARKET ROAD TO TONGAAT TAXI RANK
12.8	2202H12202H100047541 - TONGAAT TO LA MERCY FROM TONGAAT TAXI RANK ON MARKET LANE TURN LEFT AT MAIN ROAD (R102) RIGHT AT WATSON HIGHWAY (M3) RIGHT AT GENAZZANO ROAD, LEFT AT DOLPHIN AVENUE, LEFT AT SOUTH BEACH ROAD TO RANK AT LA MERCY, RETURN ALONG THE SAME ROUTE.
12.9	2202H12202H100047543 - TONGAAT CBD TO BHAMSHELA FROM TONGAAT TO BHAMSHELA ON MARKET LANE TURN LEFT AT ROBOT TO R102 MAIN ROAD TURN LEFT R614 TAKE NOORDSBURG ROAD AND PROCEED TO BHAMSHELA TAXI RANK.
12.10	2202H12202H100047544 - TONGAAT TO CHIBINI FROM TONGAAT TAXI RANK ON MARKET LANE TURN LEFT INTO R102 MAIN ROAD TURN LEFT INTO NOODSBURG ROAD (R614), PASS BHAMSHELA TAXI RANK TURN RIGHT PASS DEDA SCHOOL AND PROCEED TO THE CHIBINI TAXI RANK AND RETURN ALONG THE SAME ROUTE.
12.11	2202H12202H100047551 - CHIBINI TO TONGAAT FROM CHIBINI TAXI RANK PASS QALAKAHLE HIGH SCHOOL VIA NAMBITHANE PASS BHAMSHELA PASS NSUZE POLICE STATION PASS KWAMAZIBUKO PROCEEDING WITH R614 TO FAIRBREEZE TURN RIGHT TO R102 MAIN ROAD TO TONGAAT TAXI RANK AND RETURN ALONG THE SAME ROUTE.
12.12	2202H12202H100047554 - BHAMSHELA TO KWA-MAPHUMULO FROM BHAMSHELA TAXI RANK ROAD R614 PASS NSUZE POLICE STATION LEFT TURN TO QINISANI SCHOOL CROSS THE BRIDGE TO UMVOTI T JUNCTION AND TURN TOWARDS KWA-MAPHUMULO TAXI.
12.13	2202H12202H100047556 - BHAMSHELA TO DALTON FROM R614 ROAD PASS GLENSIDE FAWN LEAS STRAIGHT TO DALTON TAXI RANK AND RETURN ALONG THE SAME ROUTE. RANK RETURN ALONG THE SAME ROUTE.
12.14	2202H12202H100047559 - CONDITIONS 1. PASSENGERS MAY BE PICKED UP AND/ OR SET DOWN ONLY AT DESIGNATED TAXI RANKS OR TAXI STOPS, WHICH SHALL EXCLUDE BUS STOPS. 2. ENTRY OR RANKING ON PRIVATE PROPERTY IS NOT PERMITTED WITHOUT THE WRITTEN PERMISSION OF THE LANDLORD, A COPY OF WHICH MUST BE SUPPLIED TO THE BOARD. 3. WITHOUT HAVING ENTERED INTO AN AGREEMENT WITH OTHER OPERATORS ON A COMMON ROUTE AS CONTEMPLATED BY SECTION 8(2)(B) OF ACT 22 OF 2000 THE PICKING UP OR SETTING DOWN OF PASSENGERS ON SUCH ROUTE IS NOT PERMITTED. A COPY OF SUCH AGREEMENT MUST BE SUPPLIED TO THE BOARD. 4. AT RANKS WHETHER ON-STREET OR OFF-STREET ONLY THE TAXIS THAT CAN BE ACCOMMODATED IN THE DEMARCATED AREA MAY OCCUPY THE RANK. EXCESS VEHICLES MUST HOLD ELSEWHERE.
12.15	2202H12202H100047562 - TONGAAT TO UMVOTI FROM TONGAAT TAXI RANK ON MARKET LANE TURN LEFT INTO R102 MAIN ROAD TURN LEFT NOODSBURG ROAD R614 TURN RIGHT KWAMAZIBUKO PASS QINISANI HIGH SCHOOL STRAIGHT AND CROSS THE BRIDGE PROCEED TO UMVOTI TAXI RANK RETURN ALONG THE SAME ROUTE.
12.16	2202H12202H100047542 - TONGAAT CBD TO BELVEDERE FROM TONGAAT TAXI RANK TO BELVEDERE ON MARKET LANE TURN RIGHT INTO MAIN ROAD R102 TURN RIGHT INTO DAHLIA ROAD TO STATION AND PROCEED TO RANK.
12.17	2202H12202LC00047547 - TONGAAT TO PINETOWN FROM TONGAAT TAXI RANK ON MARKET LANE TURN INTO R102 MAIN ROAD INTO MAIN ROAD (R102) INTO M41 SOUTH ONTO N2 WEST INTO N3 ONTO M13 JS MRWICK HIGHWAY TAKE OLD MAIN ROAD OFF-RAMP RIGHT INTO OLD MAIN ROAD INTO ANDERSON STREET TO PINETOWN TAXI RANK AND RETURN ALONG THE SAME ROUTE.

**transport**

Department:
Transport
Province of KwaZulu-Natal

GAZETTE**LGKZNG47-2022-MAR****REGION: ALL**

12.18	2202H12206U200047533 - TONGAAT TO VERULAM FROM TONGAAT TAXI RANK ON MARKET LANE TURN RIGHT TO R102 MAIN ROAD, TURN LEFT INTO VINCENT DICKSON STREET, TURN LEFT INTO WICK STREET, LEFT INTO IRELAND STREET AND PROCEED TO THE TAXI RANK ON IRELAND STREET AND FROM VERULAM TO TONGAAT TAXI RANK ALONG THE SAME ROUTE.
-------	---



transport

Department:
Transport
Province of KwaZulu-Natal

GAZETTE

LGKZNG47-2022-MAR

REGION: ALL

1) Application Number: APP0137653	2) Gazette Number: LGKZNG47-2022-MAR
3) Applicant: EM MKHIZE ID NO. 7303105383088 Association: CATOR-MANOR TAXI ASSOCIATION	4) Applicant Address: 32 SHEPSTONE ROAD AMANZIMTOTI KWAZULU NATAL 4001
5) Existing Licence Holder: NOT APPLICABLE ID NO. NOT APPLICABLE	6) Existing Licence Holder Address: NOT APPLICABLE
7) Type of application: NEW OPERATING LICENCE	8) Operating Licence Number: LGKZN1303001261
9) Vehicle Type: MINIBUS	10) 1 X 15 (SEATED) + 0 (STANDING)
11) Region: DURBAN CENTRAL	
12.1	<p>21004R21004R00047783 - DURBAN METRO TO DURBAN METRO</p> <p>INWARD JOURNEY FROM RANK NO.70 (DUNBAR ROAD) CATO MANOR TO DURBAN (CANONGATE SOUTH TAXI RANK)</p> <p>FROM RANK NO.70 ON DUNBAR ROAD, ALONG DUNBAR ROAD, RIGHT INTO WIGGINS ROAD, LEFT INTO BELLAIR ROAD, RIGHT INTO JAN SMUTS HIGHWAY, LEFT INTO BRICKFIELD ROAD, LEFT INTO RANGLES ROAD, LEFT INTO AN ON-RAMP TO THE WESTERN FREEWAY, (N3), EASTBOUND, (N3), ALONG THE N3, LEFT INTO AN OFF-RAMP TO BEREA ROAD NORTH, ALONG BEREA ROAD NORTH, INTO OLD DUTCH ROAD, RIGHT INTO MARKET ROAD, RIGHT INTO LEOPOLD STREET, INTO CANONGATE ROAD AND PROCEED TO THE END POINT AT CANONGATE SOUTH TAXI RANK.</p> <p>RETURN JOURNEY FROM CANONGATE ROAD SOUTH TAXI RANK (DURBAN) TO STARTING POINT: RANK NO70 (DUNBAR ROAD) CATO MANOR.</p> <p>INTO CANONGATE ROAD, INTO WESTERN FREEWAY (N3), WESTBOUND, LEFT INTO AN OFF-RAMP TO BRICKFIELD ROAD, LEFT INTO BRICKFIELD ROAD, RIGHT INTO JAN SMUTS HIGHWAY, LEFT INTO BELLAIR ROAD, RIGHT INTO WIGGINS ROAD, LEFT INTO DUNBAR ROAD, ALONG DUNBAR ROAD AND PROCEED TO RANK NO:70 ON DUNBAR ROAD.</p> <p>RETURN JOURNEY FROM VICTORIA STREET TAXI STOP TO STARTING POINT: RANK NO70 (DUNBAR ROAD) CATO MANOR.</p> <p>FROM PICK UP POINT ON VICTORIA STREET, RIGHT INTO QUEEN STREET, RIGHT INTO RUSSEL STREET, LEFT INTO LEOPOLD STREET, INTO CANONGATE ROAD, INTO THE WESTERN FREEWAY (N3) WESTBOUND, LEFT INTO AN OFF-RAMP TO BRICKFIELD ROAD, LEFT INTO BRICKFIELD ROAD, RIGHT INTO JAN SMUTS HIGHWAY, LEFT INTO BELLAIR ROAD, RIGHT INTO WIGGINS ROAD, LEFT INTO DUNBAR ROAD, ALONG DUNBAR ROAD AND PROCEED TO RANK NO:70 ON DUNBAR ROAD.</p>
12.2	<p>21004R21004R00047727 - CATO MANOR TO DURBAN</p> <p>ROUTE 2</p> <p>INWARD JOURNEY FROM RANK NO. 70 (DUNBAR ROAD) CATO MANOR TO DURBAN (VICTORIA STREET TAXI STOP)</p> <p>FROM RANK NO.70 ON DUNBAR ROAD, ALONG DUNBAR ROAD, RIGHT INTO WIGGINS ROAD, LEFT INTO BELLAIR ROAD, RIGHT INTO JAN SMUTS HIGHWAY, LEFT INTO BRICKFIELD ROAD, LEFT INTO RANGLES ROAD, LEFT INTO AN ONRAMP TO THE WESTERN FREEWAY (N3), EASTBOUND, ALONG THE N3, LEFT INTO AN OFF-RAMP T BEREA ROAD NORTH, RIGHT INTO BOTANIC GARDENS ROAD, LEFT INTO BEREA ROAD SOUTH, INTO BEREA ROAD INTO WEST STREET LEFT INTO FIELD STREET LEFT INTO QUEENS STREET RIGHT INTO VICTORIA STREET TO THE END OF POINT ON VICTORIA STREET OPPOSITE SOLDIERS WAY BUS RANK.</p> <p>ALTERNATIVE - ROUTE FROM RANK NO.70 ON DUNBAR ROAD ALONG DUNBAR ROAD, LEFT INTO BOOTH ROAD INTO FRANCOIS ROAD, LEFT INTO UMBILO ROAD [RIGHT INTO BEREA ROAD INTO WEST STREET OR INTO GALE STREET, RIGHT INTO MOORE ROAD, LEFT INTO WARWICK AVENUE (ALONG WARWICK AVENUE, LEFT INTO CANONGATE ROAD AND PROCEED TO CANONGATE SOUTH TAXI RANK) OR (RIGHT INTO WEST STREET)] - LEFT INTO FIELD STREET, LEFT INTO QUEEN STREET, RIGHT INTO VICTORIA STREET TO THE END POINT ON VICTORIA STREET OPPOSITE SOLDIERS WAY BUS RANK.</p> <p>RESTRICTED FROM PICKING UP ALONG BEREA ROAD SOUTH AND WEST STREET</p>



transport

Department:
Transport
Province of KwaZulu-Natal

GAZETTE

LGKZNG47-2022-MAR

REGION: ALL

12.3	<p>239GUT20018400047779 - PUTNEY PLACE (ENSIMBINI) TO DURBAN TAXI RANK</p> <p>ENSIMBINI (PUTNEY PLACE) TO DURBAN (VICTORIA STREET TAXI STOP).</p> <p>FROM THE STARTING POINT AT THE INTERSECTION OF NUBIAN AVENUE AND PUTNEY PLACE/STAFFORD CRESCENT, ALONG NUBIAN AVENUE, LEFT INTO BOROUGH ROAD, LEFT INTO DUNBAR ROAD, RIGHT INTO WIGGINS ROAD, LEFT INTO BELLAIR ROAD, RIGHT INTO JAN SMUTS HIGHWAY LEFT INTO BRICKFIELD ROAD, LEFT INTO RANGLES ROAD, LEFT INTO AN ON-RAMP TO THE WESTERN FREEWAY (N8) EASTBOUND, ALONG THE N3, LEFT INTO AN OFF-RAMP TO BEREA ROAD NORTH, RIGHT INTO BOTANIC GARDENS ROAD, LEFT INTO BEREA ROAD SOUTH, INTO BEREA ROAD INTO WEST STREET, LEFT INTO FIELD STREET, LEFT INTO QUEENS STREET, RIGHT INTO VICTORIA STREET TO THE END POINT OF VICTORIA STREET OPPOSITE SOLDIER'S WAY BUS RANK.</p> <p>ALTERNATIVE</p> <p>FROM THE STARTING POINT AT THE INTERSECTION OF NUBIAN AVENUE AND PUTNEY PLACE/STAFFORD CRESCENT, ALONG NUBIAN AVENUE, RIGHT INTO BOROUGH ROAD, RIGHT INTO DUNBAR ROAD, LEFT INTO BOOTH ROAD, INTO FRANCOIS ROAD, LEFT INTO UMBILO ROAD (RIGHT INTO BEREA ROAD INTO WEST STREET OR INTO GALE STREET, RIGHT INTO MOORE ROAD, LEFT INTO WARWICK AVENUE (ALONG WARWICK AVENUE, LEFT INTO CANONGATE ROAD AND PROCEED TO CANONGATE SOUTH TAXI RANK) OR RIGHT INTO WEST STREET) LEFT INTO FIELD STREET, LEFT INTO QUEEN STREET, RIGHT INTO VICTORIA STREET TO THE END POINT ON VICTORIA STREET OPPOSITE SOLDIER'S WAY BUS RANK. INWARD JOURNEY - FROM ENSIMBINI (PUTNEY PLACE) TO DURBAN (CANONGATE SOUTH TAXI RANK) FROM THE STARTING POINT AT THE INTERSECTION OF NUBIAN AVENUE AND PUTNEY PLACE/STAFFORD CRESCENT, ALONG NUBIAN AVENUE, LEFT INTO BOROUGH ROAD, LEFT INTO DUNBAR ROAD, RIGHT INTO WIGGINS ROAD, LEFT INTO AN ON-RAMP TO THE WESTERN FREEWAY (N8), EASTBOUND, ALONG THE N3, LEFT INTO AN OFF-RAMP TO BEREA ROAD NORTH, INTO OLD DUTCH ROAD, RIGHT INTO MARKET ROAD, RIGHT INTO LEOPOLD STREET, INTO CANONGATE ROAD AND PROCEED TO THE END POINT AT CANONGATE ROAD SOUTH TAXI RANK.</p> <p>RESTRICTED FROM PICKING UP ALONG BEREA ROAD SOUTH AND WEST STREET.</p> <p>RETURN</p> <p>FROM CANONGATE SOUTH TAXI RANK (DURBAN) TO: ENSIMBINI (PUTNEY PL.) INTO CANONGATE ROAD, INTO THE WESTERN FREEWAY, (N8), WESTBOUND LEFT INTO AN OFF-RAMP TO BRICKFIELD ROAD, LEFT INTO BRICKFIELD ROAD, RIGHT INTO JAN SMUTS HIGHWAY, LEFT INTO BELLAIR ROAD, RIGHT INTO WIGGINS ROAD, LEFT INTO DUNBAR ROAD, RIGHT INTO BOROUGH ROAD, RIGHT INTO NUBIAN AVENUE AND PROCEED TO THE END POINT AT THE INTERSECTION OF NUBIAN AVENUE AND PUTNEY PLACE AND STAFFORD CRESCENT.</p> <p>RETURN JOURNEY - FROM VICTORIA STREET TAXI STOP TO STARTING POINT: ENSIMB.</p>
12.4	<p>21004R21004R00047785 - CATO MANOR (DUNBAR ROAD) TO DURBAN (CANNON GATE SOUTH)</p> <p>FROM RANK NO.70 DUNBAR ROAD, ALONG DUNBAR ROAD, CROSS OVER BOOTH ROAD, INTO RIDGE VIEW ROAD, LEFT INTO SUNDERLAND ROAD, LEFT INTO UMKUBAAN DRIVE, RETURN ALONG UMKUBAAN DRIVE, RIGHT INTO RIDGE VIEW ROAD, RIGHT INTO BOOTH ROAD, LEFT INTO BELLAIR ROAD, AND PROCEED ALONG BELLAIR ROAD TO THE RANK ON BELLAIR ROAD, AND PROCEED ALONG BELLAIR ROAD, RIGHT INTO JAN SMUTS HIGHWAY, LEFT INTO BRICKFIELD ROAD, LEFT INTO RANGLES ROAD, LEFT INTO AN ON-RAMP TO THE WESTERN FREEWAY (N8), EASTBOUND, ALONG THE N3, LEFT INTO AN OFF-RAMP TO BEREA ROAD NORTH INTO OLD DUTCH ROAD, RIGHT INTO MARKET STREET, RIGHT INTO LEOPOLD STREET, INTO CANONGATE SOUTH TAXI RANK.</p> <p>ALTERNATIVE</p> <p>RIGHT INTO BOTANIC GARDENS ROAD, LEFT INTO BEREA ROAD SOUTH, INTO BEREA ROAD, INTO WEST STREET, LEFT INTO FIELD STREET, LEFT INTO QUEEN STREET, RIGHT INTO VICTORIA STREET TO THE END POINT ON VICTORIA STREET OPPOSITE SOLDIER'S WAY BUS RANK AND RETURN AS PER 4.2 OR 4.4</p> <p>RETURN</p> <p>FROM VICTORIA STREET TAXI STOP TO STARTING POINT: RANK NO.70 (DUNBAR ROAD) CATO MANORS.</p> <p>FROM PICK UP POINT ON VICTORIA STREET, RIGHT INTO QUEEN STREET, RIGHT INTO RUSSEL STREET, LEFT INTO LEOPOLD STREET, INTO CANONGATE ROAD INTO THE WESTERN FREEWAY (N8), WESTBOUND, LEFT INTO AN OFF-RAMP TO BRICKFIELD ROAD, LEFT INTO BRICKFIELD, RIGHT INTO JAN SMUTS HIGHWAY, LEFT INTO BELLAIR ROAD, RIGHT INTO WIGGINS ROAD, LEFT INTO DUNBAR ROAD, ALONG DUNBAR ROAD AND PROCEED TO RANK NO: 70 DUNBAR.</p> <p>INTO GALE STREET, RIGHT INTO MOORE ROAD, LEFT INTO WARWICK AVENUE, [ALONG WARWICK AVENUE, LEFT INTO CANONGATE ROAD AND PROCEED TO CANONGATE SOUTH TAXI RANK] AND RETURN AS PER 4.2</p> <p>FROM CANONGATE SOUTH TAXI RANK, INTO CANONGATE ROAD, INTO WESTERN FREEWAY N8, WESTBOUND, LEFT INTO CANONGATE ROAD, INTO AN OFF-RAMP TO BRICKFIELD ROAD, RIGHT INTO JAN SMUTS HIGHWAY, LEFT INTO BELLAIR ROAD PROCEED LEFT INTO BOOTH ROAD, LEFT INTO RIDGE VIEW ROAD, LEFT INTO SUNDERLAND ROAD, LEFT INTO UMKUBAAN DRIVE, RETURN ALONG UMKUBAAN DRIVE, RIGHT INTO RIDGE VIEW ROAD, ACROSS BOOTH ROAD INTO DUNBAR ROAD AND PROCEED TO RANK NO: 70 ON DUNBAR ROAD.</p>



transport

Department:
Transport
Province of KwaZulu-Natal

GAZETTE

LGKZNG47-2022-MAR

REGION: ALL

1) Application Number: APP0137760	2) Gazette Number: LGKZNG47-2022-MAR
3) Applicant: FATHIMA ABBOBUCCER ID NO. 8306270233086 Association: NORTHERN SUBURBS TAXI ASSOCIATION	4) Applicant Address: 88 FIREWOOD ROAD NORTHDALE PIETERMARITZBURG 3201
5) Existing Licence Holder: I SHEIK ID NO. 7301175047088	6) Existing Licence Holder Address: 33 MADURAI ROAD NORTHDALE PIETERMARITZBURG KWA-ZULU NATAL 3201
7) Type of application: DECEASED TRANSFER	8) Operating Licence Number: LGKZN0403003064
9) Vehicle Type: MINIBUS	10) 1 X 15 (SEATED) + 0 (STANDING)
11) Region: UMGUNGUNDLOVU	
12.1	<p>22067622068T00053103 - NORTHDALE NO.2 – BOMBAY TO FREEDOM SQUARE TERMINAL</p> <p>INBOUND FROM:GHANDI/ MADURAI-IN MADURAI (KPR0024) TO FREEDOM SQUARE TERMINAL NO2 –OFF CHURCH (KP0001).</p> <p>FROM: GHANDI, BOMBAY, CHOTA MOTALA (OLD GREYTOWN), BHAMBATHA (GREYTOWN), CHURCH.</p> <p>OUTBOUND FROM: FREEDOM SQUARE TERMINAL NO 2- OFF CHURCH (KPC0001) TO GHANDI/MADURAI-IN MADURAI (KPR0024).</p> <p>A CHURCH, GREYTOWN,OLD GREYTOWN, BOMBAY, GHANDI.</p> <p>RESTRICTIONS ONLY OFF-LOADING OF PASSENGERS PERMITTED ALONG GREYTOWN ROAD FROM MANCHESTER ROAD TO OLD GREYTOWN ROAD, AND IN OHRTMANN ROAD FROM MANNING AVENUE TO ECHO ROAD. ALONG THIS SECTION OF THE ROUTE, THE LOADING OF PASSENGERS IS NOT PERMITTED.</p> <p>SECONDARY ROUTES: BANGALORE : BOMBAY – JAIPUR BOMBAY : GHANDI – SHARJAH BOSHOP: CHURCH -LOOP BRANDAW : BOMBAY – LOTUS CASSIMJEE CHETTY : BOMBAY – NULLAH EAST : CHURCH -LOOP EAST : LONGMARKET – CHURCH FAILSWORTH GAYSINGH GHANDI : LONGMARKET – SHARJAH HARDEV JAIPUR JEWIRIAL : BOMBAY – VEERRAPPA JHANSI JINNAH : SHARJAH –SONO KRISHNAN : NULLIAH – LOTUS LAHORE : BOMBAY – MURSORE LONGMARKET : MURPHY – EAST LOTUS : BOMBAY – HARDEV MANNING: EAST - ORTHMANN MYSORE : LAHORE – OLD GREYTOWN NULLIAH : CHETTY – KRISHNAN OLD GREYTOWN : BOMBAY – MYSORE OLD GREYTOWN:MANCHESTER –NEW GREYTOWN SAROJINI: BOMBAY – GHANDI SHARJAH : BOMBAY – GHANDI SONI : JINNAH – SANJEEVI VEERAPPA.</p>



transport

Department:
Transport
Province of KwaZulu-Natal

GAZETTE

LGKZNG47-2022-MAR

REGION: ALL

1) Application Number: APP0137802	2) Gazette Number: LGKZNG47-2022-MAR
3) Applicant: NI KHANYILE ID NO. 4112310215081 Association: ZWARTKOP TAXI ASSOCIATION	4) Applicant Address: 5 TED ROAD FAIRMEAD PIETERMARITZBURG 3201
5) Existing Licence Holder: B KHANYILE ID NO. 3907245277085	6) Existing Licence Holder Address: 05 TED ROAD FAIRMEAD PMBURG KWA-ZULU NATAL 3201
7) Type of application: DECEASED TRANSFER	8) Operating Licence Number: LGKZN0403000776
9) Vehicle Type: MINIBUS	10) 1 X 15 (SEATED) + 0 (STANDING)
11) Region: UMGUNGUNDLOVU	
12.1	<p>2202GM238N1W00051170 - ZWARTKOP TAXI ASSOCIATION.</p> <p>1.1 FROM GUBESHE TO RETIEF STREET TERMINAL.</p> <p>INBOUND: FROM GUBESHE TERMINUS INTO AND ALONG P399 INTO ZM109, INTO MR139, INTO SWEETWATERS ROAD, INTO SWARTKOP ROAD, INTO MAYORS WALK (M80), INTO AND ALONG BERG STREET TO THE RANK AT THE CORNER OF RETIEF AND BERG STREET.</p> <p>1.2 FROM RETIEF STREET TERMINAL TO GUBESHE</p> <p>OUTBOUND: FROM RETIEF STREET TERMINAL INTO BERG STREET, LEFT INTO EAST STREET, LEFT INTO BOOM STREET, RIGHT INTO RETIEF STREET, LEFT INTO VICTORIA ROAD WHICH BECOMES WINSTON ROAD AND RIGHT INTO MAYORS WALK WHICH BECOMES SWARTKOP ROAD AND INTO SWEETWATERS ROAD (M80), INTO M139, INTO ZM109, INTO P399 AND PROCEED TO GUBESHE TERMINUS.</p>
12.2	<p>22068T22068T00051191 - HILTON COLLEGE TO PIETERMARITZBURG</p> <p>FROM HILTON COLLEGE INTO MR139, INTO HILTON (QUARRY SHOPPING CENTRE), RETURN TO N8 INTERSECTION AND RIGHT INTO N8, INTO DUNCAN MCKENZIE, AND INTO HYSLOP ROAD, INTO COMMERCIAL ROAD AND LEFT INTO LONGMARKET STREET AND LEFT INTO FREEDOM SQUARE(NEW TAXI RANK).</p> <p>FROM CITY TERMINAL (FREEDOM SQUARE), RIGHT INTO CHURCH STREET, LEFT INTO BOSHOF STREET, INTO CHATTERTON ROAD, INTO THE N8, INTO HILTON (QUARRY SHOPPING CENTRE), RETURN TO HILTON AND PROCEED TO HILTON COLLEGE; AS PER THE FORWARD ROUTE IN REVERSE;</p> <p>FROM CITY TERMINAL (FREEDOM SQUARE), RIGHT INTO CHURCH STREET, AND LEFT INTO N8, INTO HILTON (QUARRY SHOPPING CENTRE), RETURN TO HILTON AND PROCEED TO HILTON COLLEGE AS PER THE FORWARD ROUTE IN REVERSE.</p>
12.3	<p>22068822068T00051192 - ZAYEKA TO PIETERMARITZBURG</p> <p>FROM ZAYEKA-BHEKIZIWE SCHOOL (D1132), INTO AND ALONG P399 INTO ZM109, INTO MR139, INTO SWEETWATERS ROAD, INTO SWARTKOP ROAD, INTO MAYORS WALK (M80), INTO AND ALONG BERG STREET TO THE RANK AT THE CORNER OF RETIEF AND BERG STREET</p> <p>FROM RETIEF STREET TERMINAL INTO BERG STREET, LEFT INTO EAST STREET, LEFT INTO BOOM STREET, RIGHT INTO RETIEF STREET, LEFT INTO VICTORIA ROAD WHICH BECOMES WINSTON ROAD AND RIGHT INTO MAYORS WALK WHICH BECOMES SWARTKOP ROAD AND INTO SWEETWATERS ROAD (M80), INTO M139, INTO ZM109, INTO P399 AND PROCEED TO ZAYEKA- BHEKIZIWE SCHOOL (D1132).</p>
12.4	<p>22068T22068T00051193 - 4.1 FROM BHOBHONOMA (D1130) TO PIETERMARITZBURGH, RETIEF STREET TERMINAL.</p> <p>INBOUND: FROM BHOBHONOMA, INTO AND ALONG P399 INTO ZM109, INTO MR139, INTO SWEETWATERS ROAD, INTO SWARTKOP ROAD, INTO MAYORS WALK (M80), INTO AND ALONG BERG STREET TO THE RANK AT THE CORNER OF RETIEF AND BERG STREET.</p> <p>4.2 FROM RETIEF STREET TERMINAL TO BHOBHONOMA (D1130).</p> <p>OUTBOUND: FROM RETIEF STREET TERMINAL INTO BERG STREET, LEFT INTO EAST STREET, LEFT INTO BOOM STREET, RIGHT INTO RETIEF STREET, LEFT INTO VICTORIA ROAD WHICH BECOMES WINSTON ROAD AND RIGHT INTO MAYORS WALK WHICH BECOMES SWARTKOP ROAD AND INTO SWEETWATERS ROAD (M80), INTO M139, INTO ZM109, INTO P399 AND PROCEED TO BHOBHONOMA.</p>
12.5	<p>22068T238N1W00051194 - 5.1 FROM EZIBONIVINI TO RETIEF STREET TERMINAL.</p> <p>INBOUND: FROM EZIBONIVINI, INTO AND ALONG P399 INTO ZM109, INTO MR139, INTO SWEETWATERS ROAD, INTO SWARTKOP ROAD, INTO MAYORS WALK (M80), INTO AND ALONG BERG STREET TO THE RANK AT THE CORNER OF RETIEF AND BERG STREET.</p> <p>5.2 FROM RETIEF STREET TERMINAL TO EZIBONIVINI (P142).</p> <p>OUTBOUND: FROM RETIEF STREET TERMINAL INTO BERG STREET, LEFT INTO EAST STREET, LEFT INTO BOOM STREET, RIGHT INTO RETIEF STREET, LEFT INTO VICTORIA ROAD WHICH BECOMES WINSTON ROAD AND RIGHT INTO MAYORS WALK WHICH BECOMES SWARTKOP ROAD AND INTO SWEETWATERS ROAD (M80), INTO M139, INTO ZM109, INTO P399 AND PROCEED TO EZIBONIVINI.</p>
12.6	<p>22068T22068T00051197 - 6.1. FROM MBUTSHANA (A3683) TO HILTON HOTEL.</p> <p>INBOUND: FROM MBUTSHANA, INTO P139 AND PROCEED TO HILTON HOTEL DIRECT.</p> <p>6.2. FROM HILTON HOTEL TO MBUTSHANA (A3683).</p> <p>OUTBOUND: FROM HILTON HOTEL, INTO P 139 AND PROCEED TO MBUTSHANA DIRECT.</p>
12.7	<p>2202GM22068T00051200 - 7.1. FROM GUBESHE TERMINUS TO SOMME STREET RANK (BELL TO HARVARD) KP#003.</p> <p>INBOUND: FROM GUBESHE TERMINUS, INTO MR139, INTO HILTON, INTO N8, INTO CAREL ORHTMANN ROAD, INTO DISTRICT ROAD, INTO WILSON ROAD, INTO ZEEDERBURGH ROAD WHICH BECOMES MAIN ROAD, INTO MORLING STREET AND PROCEED TO SOMME STREET RANK.</p> <p>7.2. FROM SOMME STREET RANK TO GUBESHE.</p> <p>OUTBOUND: FROM SOMME STREET RANK, INTO MAIN ROAD WHICH BECOMES ZEEDERBURGH, INTO WILSON ROAD, DISTRICT ROAD, INTO CAREL ORHTMANN ROAD, INTO P367 INTO M139 AND PROCEED TO GUBESHE TERMINUS.</p>

**transport**

Department:
Transport
Province of KwaZulu-Natal

GAZETTE**LGKZNG47-2022-MAR****REGION: ALL**

12.8	<p>22068T238N1W00051202 - MBUTSHANA TO RETIEF STREET (PIETERMARITZBURG)</p> <p>FROM MBUTSHANA, INTO AND ALONG P399 INTO ZM109, INTO MR139, INTO SWEETWATERS ROAD, INTO SWARTKOP ROAD, INTO MAYORS WALK (M80), INTO AND ALONG BERG STREET TO THE RANK AT THE CORNER OF RETIEF AND BERG STREET.</p> <p>OUTBOUND</p> <p>FROM RETIEF STREET TERMINAL INTO BERG STREET, LEFT INTO EAST STREET, LEFT INTO BOOM STREET, RIGHT INTO RETIEF STREET, LEFT INTO VICTORIA ROAD WHICH BECOMES WINSTON ROAD AND RIGHT INTO MAYORS WALK WHICH BECOMES SWARTKOP ROAD AND INTO SWEETWATERS ROAD (M80), INTO M139, INTO ZM109, INTO P399 AND PROCEED TO MBUTSHANA.</p>
-------------	--



transport

Department:
Transport
Province of KwaZulu-Natal

GAZETTE

LGKZNG47-2022-MAR

REGION: ALL

1)	Application Number: APP0137823	2)	Gazette Number: LGKZNG47-2022-MAR
3)	Applicant: CMS MTHETHWA ID NO. 6910165358080 Association: NEWTOWN ABC TRANS MINIBUS OWNERS ASS.	4)	Applicant Address: PO BOX 58053 INANDA KWAZIMELE 4032
5)	Existing Licence Holder: NOT APPLICABLE ID NO. NOT APPLICABLE	6)	Existing Licence Holder Address: NOT APPLICABLE
7)	Type of application: NEW OPERATING LICENCE	8)	Operating Licence Number: LKNKZN0124231
9)	Vehicle Type: MINIBUS TAXI	10)	1 X 9-16 (SEATED) + 0 (STANDING)
11)	Region: GREATER NORTH		
12.1	<p>2202HT2206OB00049224 - INANDA NU TO INANDA-GLEBE</p> <p>APPROVED ROUTES 1, 2, 3, 4, 5 NEWTOWN ABC TRANS MINIBUS OWNERS ASSOCIATION ROUTE 1 1. INNER CIRCLE ROUTES WITHIN NEWTOWN A, B, & C, SOWETO & INANDA GLEBE A. FROM A TAXI RANK CORNER OF KING BHEKUZULU ROAD AND AN ACCESS ROAD TO NEWTOWN A, LEFT INTO KING BHEKUZULU ROAD, TURN RIGHT PROCEEDING ALONG KING BHEKUZULU ROAD, TURN LEFT BEFORE THE MARKET, PROCEED ALONG THIS ROAD PARALLEL TO SOWETO, PROCEED UNTIL INTERSECTION WITH KING BHEKUZULU ROAD, PROCEED TO THE RANK CORNER OF KING BHEKUZULU ROAD AND THE ROAD TO INANDA NEWTOWN A. "B. FROM THE RANK IN (1) ABOVE, LEFT INTO KING BHEKUZULU ROAD, PROCEED TURN LEFT " INTO KING BHEKUZULU ROAD, RIGHT INTO KING BHEKUZULU ROAD, LEFT INTO UNNAMED ROAD TO INANDA GLEBE. TURN LEFT AND PROCEED ALONG AN UNNAMED ROAD UNTIL INTERSECTION WITH SOWETO GROVE, LEFT INTO SOWETO GROVE, TURN RIGHT INTO KING BHEKUZULU DRIVE, ALONG SANDLWANA DRIVE INTO SIYAYA ROAD, LEFT INTO KING BHEKUZULU ROAD, RIGHT INTO KHUPHUKA GROVE, LEFT INTO PHAPHAMA AVENUE, PROCEED TURNING LEFT INTO PHAPHAMA AVENUE, TURN RIGHT INTO M25. "C. FROM THE RANK CORNER OF KING BHEKUZULU ROAD AND THE ACCESS ROAD TO "NEWTOWN A", TURN RIGHT INTO KING BHEKUZULU ROAD, RIGHT INTO AN ACCESS ROAD, LEFT INTO KING BHEKUZULU ROAD, LEFT INTO SANDLWANA DRIVE, ALONG SANDLWANA DRIVE, INTO SIYAYA ROAD, RIGHT INTO KING BHEKUZULU ROAD, LEFT INTO SINAMUVA DRIVE, RIGHT INTO SOMLANDELA DRIVE, RIGHT INTO AN UNNAMED ROAD, LEFT INTO ITHENDELE DRIVE, LEFT INTO NTUZUMA ACCESS ROAD, RIGHT INTO M25. "D. FROM A TAXI RANK CORNER OF KING BHEKUZULU ROAD AND ACCESS ROAD TO "NEWTOWN A", RIGHT INTO KING BHEKUZULU ROAD, INTO ACCESS ROAD, INTO SOWETO GROVE, RIGHT INTO SENZAKAHLE WALK, RIGHT INTO MASICEBE WAY AND PROCEED TURNING LEFT INTO SOWETO GROVE, THEN RIGHT INTO KING BHEKUZULU ROAD, LEFT INTO SANDLWANA DRIVE AND PROCEED AS PER ROUTE (B) ABOVE.</p>		
12.2	<p>2206UG2206S900049225 - BESTER TO KWA-MASHU</p> <p>FROM ANY OF THE ABOVE ROUTES TO THE FOLLOWING DESTINATIONS BESTERS TAXI RANK.</p> <p>FROM ANY OF THE INNER CIRCLE ROUTES ABOVE, INTO KING BHEKUZULU ROAD, ALONG KING BHEKUZULU ROAD, LEFT INTO ITHENDELE DRIVE, LEFT INTO NTUZUMA ACCESS ROAD, RIGHT INTO THE ON-RAMP TO THE M25, RIGHT INTO BESTER'S TAXI RANK AND RETURN ALONG THE SAME ROUTE IN REVERSE.</p> <p>2.2. KWAMASHU CROSS ROADS</p> <p>FROM ANY OF THE INNER CIRCLE ROUTES ABOVE INTO M25, RIGHT PROCEEDING ALONG M25 ON-RAMP, INTO M25, LEFT INTO MALANDELA ROAD OFF-RAMP, RIGHT INTO MALANDELA ROAD, AND PROCEED TURNING RIGHT INTO KWAMASHU CROSSROADS TAXI RANK AND RETURN ALONG THE SAME ROUTE IN REVERSE.</p> <p>2.3. KWAMASHU STATION</p> <p>FROM ANY OF THE INNER CIRCLE ROUTES ABOVE INTO ITHENDELE ROAD INTO:</p> <p>2.3.1 NYALA ROAD, PROCEED ALONG NYALA ROAD, RIGHT INTO BHEJANE ROAD AND PROCEED TO KWAMASHU TAXI RANK AND RETURN ALONG THE SAME ROUTE IN REVERSE.</p> <p>2.3.2. NYALA ROAD, LEFT INTO SIBISI ROAD, RIGHT INTO BHEJANE ROAD AND PROCEED TO KWAMASHU TAXI RANK AND RETURN ALONG THE SAME ROUTE IN REVERSE.</p>		
12.3	<p>2206OA21004R00049226 - NEWTOWN TO DURBAN METRO</p> <p>3. FROM ANY OF THE INNER CIRCLE ROUTE ABOVE TO DURBAN (AND RETURN AS PER ROUTES IN5).</p> <p>3.1. OLD NORTH COAST ROAD"</p> <p>NORTH COAST ROAD PASS CONNAUGHT BRIDGE INTO UMGENI ROAD, ALONG UMGENI ROAD INTO SOLDIERS WAY, SOLDIERS WAY TAXI RANK INTO FIELD STREET, LEOPOLD STREET, WARWICK AVENUE INTO CENTENARY ROAD TAXI RANK.</p> <p>3.2. VIA SPAGHETTI JUNCTION.</p> <p>N2 ON RAMP TO SPAGHETTI JUNCTION ALONG N3, INTO OLD DUTCH ROAD, LEFT INTO CENTENARY ROAD AND PROCEED TO CENTENARY ROAD TAXI RANK.</p> <p>3.3. VIA POINT.</p> <p>ALONG UMGENI ROAD, ARGYLE ROAD, BRICKHILL ROAD, POINT ROAD, BAY TERRACE, STANGER STREET, ORDANCE ROAD, LEFT INTO SOLDIERS WAY, RIGHT INTO QUEENS STREET, RIGHT INTO FIELD STREET, RIGHT INTO SOLDIER WAY TAXI RANK.</p> <p>(RESTRICTED FROM PICKING UP OR SETTING DOWN INTERMEDIATE PASSENGERS FROM ARGYLE ROAD TO ORDANCE ROAD ON FORWARD AND RETURN JOURNEYS).</p>		
12.4	<p>2206OA21004R00049228 - INANDA NEWTOWN TO DURBAN METRO</p> <p>ALONG ANY OF THE INNER CIRCLE ROUTES ABOVE, INTO AND ALONG THE M25, RIGHT INTO THE N2, INTO THE M19/ M21 OFF-RAMP, RIGHT INTO THE M19, INTO SHEPSTONE ROAD, OLD MAIN ROAD, ESCOM ROAD, SHEPSTONE ROAD, RIGHT INTO CROMPTON STREET, RIGHT INTO OLD MAIN ROAD, LEFT INTO ANDERSON ROAD AND PROCEED TO HILL STREET TAXI RANK AND RETURN ALONG THE SAME ROUTE IN REVERSE.</p> <p>OR</p> <p>OLD MAIN ROAD, INTO RICHMOND ROAD, INTO TRAFFORD ROAD, HILLCLIMB ROAD, KHAYALAMI ROAD, CIRCUIT ROAD, MALCOLM ROAD, ALBERT ROAD, ALEXANDER ROAD TO WESTMED AND RETURN ALONG ALEXANDER ROAD, LEFT INTO RICHMOND ROAD, INTO OLD MAIN ROAD, RIGHT INTO ANDERSON ROAD AND PROCEED TO HILL STREET TAXI RANK AND RETURN ALONG THE SAME ROUTE IN REVERSE.</p>		



transport

Department:
Transport
Province of KwaZulu-Natal

GAZETTE

LGKZNG47-2022-MAR

REGION: ALL

12.5	21004R2206OA00049229 - DURBAN METRO TO INANDA
	5.1. SOLDIER'S WAY TAXI RANK
	SOLDIER'S WAY TAXI RANK, INTO FIELD STREET, INTO ALBERT STREET, INTO UMGENI ROAD, ACROSS CONNAUGHT BRIDGE, INTO NORTH COAST ROAD; ONTO THE M25, INTO NTUZUMA ACCESS ROAD OFF-RAMP, LEFT INTO NTUZUMA ACCESS ROAD AND PROCEED ALONG ANY OF THE INNER CIRCLE ROUTES IN REVERSE.
	5.2. SOLDIER'S WAY TAXI RANK
	FROM SOLDIER'S WAY TAXI RANK, INTO FIELD STREET, LEFT INTO LEOPOLD STREET, INTO CANONGATE ROAD, INTO THE WESTERN FREEWAY (N3), ONTO THE N2, ALONG THE KWAMASHU HIGHWAY (M25), INTO NTUZUMA ACCESS ROAD OFF-RAMP, LEFT INTO NTUZUMA ACCESS ROAD AND PROCEED ALONG ANY OF THE INNER CIRCLE ROUTES IN REVERSE.
	5.3. CENTENARY ROAD TAXI RANK
	FROM CENTENARY ROAD TAXI RANK, INTO MARKET ROAD, LEFT INTO ALICE STREET, LEFT INTO ALBERT STREET, INTO UMGENI ROAD, INTO NORTH COAST ROAD, INTO THE M25, INTO NTUZUMA ACCESS ROAD OFF-RAMP, LEFT INTO NTUZUMA ACCESS ROAD, AND PROCEED ALONG ANY OF THE INNER CIRCLE ROUTES IN REVERSE.
	5.4. CENTENARY ROAD TAXI RANK
	FROM CENTENARY TAXI RANK, INTO MARKET ROAD, RIGHT INTO LEOPOLD STREET, INTO CANONGATE ROAD, INTO THE WESTERN FREEWAY (N3), INTO THE N2, ALONG THE N2, INTO KWAMASHU HIGHWAY (M25), INTO NTUZUMA ACCESS ROAD OFF-RAMP, LEFT INTO NTUZUMA ACCESS ROAD AND PROCEED ALONG ANY OF THE INNER ROUTES IN REVERSE.



transport

Department:
Transport
Province of KwaZulu-Natal

GAZETTE

LGKZNG47-2022-MAR

REGION: ALL

1)	Application Number: APP0137824	2)	Gazette Number: LGKZNG47-2022-MAR
3)	Applicant: CMS MTHETHWA ID NO. 6910165358080 Association: NEWTOWN ABC TRANS MINIBUS OWNERS ASS.	4)	Applicant Address: PO BOX 58058 INANDAKWAZIMELE 4032
5)	Existing Licence Holder: NOT APPLICABLE ID NO. NOT APPLICABLE	6)	Existing Licence Holder Address: NOT APPLICABLE
7)	Type of application: NEW OPERATING LICENCE	8)	Operating Licence Number: LGKZN1403001157
9)	Vehicle Type: MINIBUS TAXI	10)	1 X 9-16 (SEATED) + 0 (STANDING)
11)	Region: GREATER NORTH		
12.1	<p>2206UG2206S900049225 - BESTER TO KWA-MASHU</p> <p>FROM ANY OF THE ABOVE ROUTES TO THE FOLLWING DESTINATIONS BESTERS TAXI RANK.</p> <p>FROM ANY OF THE INNER CIRCLE ROUTES ABOVE, INTO KING BHEKUZULU ROAD, ALONG KING BHEKUZULU ROAD, LEFT INTO ITHENDELE DRIVE, LEFT INTO NTUZUMA ACCESS ROAD, RIGHT INTO THE ON-RAMP TO THE M25, RIGHT INTO BESTER'S TAXI RANK AND RETURN ALONG THE SAME ROUTE IN REVERSE.</p> <p>2.2. KWAMASHU CROSS ROADS</p> <p>FROM ANY OF THE INNER CIRCLE ROUTES ABOVE INTO M25, RIGHT PROCEEDING ALONG M25 ON-RAMP, INTO M25, LEFT INTO MALANDELA ROAD OFF-RAMP, RIGHT INTO MALANDELA ROAD, AND PROCEED TURNING RIGHT INTO KWAMASHU CROSSROADS TAXI RANK AND RETURN ALONG THE SAME ROUTE IN REVERSE.</p> <p>2.3.KWAMASHU STATION</p> <p>FROM ANY OF THE INNER CIRCLE ROUTES ABOVE INTO ITHENDELE ROAD INTO:</p> <p>2.3.1 NYALA ROAD, PROCEED ALONG NYALA ROAD, RIGHT INTO BHEJANE ROAD AND PROCEED TO KWAMASHU TAXI RANK AND RETURN ALONG THE SAME ROUTE IN REVERSE.</p> <p>2.3.2. NYALA ROAD, LEFT INTO SIBISI ROAD, RIGHT INTO BHEJANE ROAD AND PROCEED TO KWAMASHU TAXI RANK AND RETURN ALONG THE SAME ROUTE IN REVERSE.</p>		
12.2	<p>21004R2206OA00049229 - DURBAN METRO TO INANDA</p> <p>5.1.SOLDIER'S WAY TAXI RANK</p> <p>SOLDIER'S WAY TAXI RANK, INTO FIELD STREET, INTO ALBERT STREET, INTO UMGENI ROAD, ACROSS CONNAUGHT BRIDGE, INTO NORTH COAST ROAD, ONTO THE M25, INTO NTUZUMA ACCESS ROAD OFF-RAMP, LEFT INTO NTUZUMA ACCESS ROAD AND PROCEED ALONG ANY OF THE INNER CIRCLE ROUTES IN REVERSE.</p> <p>5.2. SOLDIER'S WAY TAXI RANK</p> <p>FROM SOLDIER'S WAY TAXI RANK, INTO FIELD STREET, LEFT INTO LEOPOLD STREET, INTO CANONGATE ROAD, INTO THE WESTERN FREEWAY (B), ONTO THE N2, ALONG THE KWAMASHU HIGHWAY (M25), INTO NTUZUMA ACCESS ROAD OFF-RAMP, LEFT INTO NTUZUMA ACCESS ROAD AND PROCEED ALONG ANY OF THE INNER CIRCLE ROUTES IN REVERSE.</p> <p>5.3. CENTENARY ROAD TAXI RANK</p> <p>FROM CENTENARY ROAD TAXI RANK, INTO MARKET ROAD, LEFT INTO ALICE STREET, LEFT INTO ALBERT STREET, INTO UMGENI ROAD, INTO NORTH COAST ROAD, INTO THE M25, INTO NTUZUMA ACCESS ROAD OFF-RAMP, LEFT INTO NTUZUMA ACCESS ROAD, AND PROCEED ALONG ANY OF THE INNER CIRCLE ROUTES IN REVERSE.</p> <p>5.4. CENTENARY ROAD TAXI RANK</p> <p>FROM CENTENARY TAXI RANK, INTO MARKET ROAD, RIGHT INTO LEOPOLD STREET, INTO CANONGATE ROAD, INTO THE WESTERN FREEWAY (B), INTO THE N2, ALONG THE N2, INTO KWAMASHU HIGHWAY (M25), INTO NTUZUMA ACCESS ROAD OFF-RAMP, LEFT INTO NTUZUMA ACCESS ROAD AND PROCEED ALONG ANY OF THE INNER ROUTES IN REVERSE.</p>		
12.3	<p>2202HT2206OB00049224 - INANDA NU TO INANDA-GLEBE</p> <p>APPROVED ROUTES 1, 2, 3, 4, 5 NEWTOWN ABC TRANS MINIBUS OWNERS ASSOCIATION ROUTE 1 1. INNER CIRCLE ROUTES WITHIN NEWTOWN A, B, & C, SOWETO & INANDA GLEBE A.FROM A TAXI RANK CORNER OF KING BHEKUZULU ROAD AND AN ACCESS ROAD TO NEWTOWN A, LEFT INTO KING BHEKUZULU ROAD, TURN RIGHT PROCEEDING ALONG KING BHEKUZULU ROAD, TURN LEFT BEFORE THE MARKET, PROCEED ALONG THIS ROAD PARALLEL TO SOWETO, PROCEED UNTIL INTERSECTION WITH KING BHEKUZULU ROAD, PROCEED TO THE RANK CORNER OF KING BHEKUZULU ROAD AND THE ROAD TO INANDA NEWTOWN A". "B. FROM THE RANK IN (1) ABOVE, LEFT INTO KING BHEKUZULU ROAD, PROCEED TURN LEFT " INTO KING BHEKUZULU ROAD, RIGHT INTO KING BHEKUZULU ROAD, LEFT INTO UNNAMED ROAD TO INANDA GLEBE. TURN LEFT AND PROCEED ALONG AN UNNAMED ROAD UNTIL INTERSECTION WITH SOWETO GROVE, LEFT INTO SOWETO GROVE, TURN RIGHT INTO KING BHEKUZULU DRIVE, ALONG SANDLWANA DRIVE INTO SIYAYA ROAD, LEFT INTO KING BHEKUZULU ROAD, RIGHT INTO KHUPHUKA GROVE, LEFT INTO PHAPHAMA AVENUE, PROCEED TURNING LEFT INTO PHAPHAMA AVENUE, TURN RIGHT INTO M25..... "C. FROM THE RANK CORNER OF KING BHEKUZULU ROAD AND THE ACCESS ROAD TO "NEWTOWN A", TURN RIGHT INTO KING BHEKUZULU ROAD, RIGHT INTO AN ACCESS ROAD, LEFT INTO KING BHEKUZULU ROAD, LEFT INTO SANDLWANA DRIVE, ALONG SANDLWANA DRIVE, INTO SIYAYA ROAD, RIGHT INTO KING BHEKUZULU ROAD, LEFT INTO SINAMUVA DRIVE, RIGHT INTO SOMLANDELA DRIVE, RIGHT INTO AN UNNAMED ROAD, LEFT INTO ITHENDELE DRIVE, LEFT INTO NTUZUMA ACCESS ROAD, RIGHT INTO M25..... "D. FROM A TAXI RANK CORNER OF KING BHEKUZULU ROAD AND ACCESS ROAD TO "NEWTOWN A", RIGHT INTO KING BHEKUZULU ROAD, INTO ACCESS ROAD, INTO SOWETO GROVE, RIGHT INTO SENZAKAHLE WALK, RIGHT INTO MASICEBE WAY AND PROCEED TURNING LEFT INTO SOWETO GROVE, THEN RIGHT INTO KING BHEKUZULU ROAD, LEFT INTO SANDLWANA DRIVE AND PROCEED AS PER ROUTE (B) ABOVE.</p>		



transport

Department:
Transport
Province of KwaZulu-Natal

GAZETTE

LGKZNG47-2022-MAR

REGION: ALL

12.4	<p>2206OA21004R00049226 - NEWTOWN TO DURBAN METRO</p> <p>3. FROM ANY OF THE INNER CIRCLE ROUTE ABOVE TO DURBAN (AND RETURN AS PER ROUTES IN5).</p> <p>3.1. OLD NORTH COAST ROAD*</p> <p>NORTH COAST ROAD PASS CONNAUGHT BRIDGE INTO UMGENI ROAD, ALONG UMGENI ROAD INTO SOLDIERS WAY, SOLDIERS WAY TAXI RANK INTO FIELD STREET, LEOPOLD STREET, WARWICK AVENUE INTO CENTENARY ROAD TAXI RANK.</p> <p>3.2. VIA SPAGHETTI JUNCTION.</p> <p>N2 ON RAMP TO SPAGHETTI JUNCTION ALONG N3, INTO OLD DUTCH ROAD, LEFT INTO CENTENARY ROAD AND PROCEED TO CENTENARY ROAD TAXI RANK.</p> <p>3.3. VIA POINT.</p> <p>ALONG UMGENI ROAD, ARGYLE ROAD, BRICKHILL ROAD, POINT ROAD, BAY TERRACE, STANGER STREET, ORDNANCE ROAD, LEFT INTO SOLDIERS WAY, RIGHT INTO QUEENS STREET, RIGHT INTO FIELD STREET, RIGHT INTO SOLDIERS WAY TAXI RANK.</p> <p>(RESTRICTED FROM PICKING UP OR SETTING DOWN INTERMEDIATE PASSENGERS FROM ARGYLE ROAD TO ORDNANCE ROAD ON FORWARD AND RETURN JOURNEYS).</p>
------	--



transport

Department:
Transport
Province of KwaZulu-Natal

GAZETTE

LGKZNG47-2022-MAR

REGION: ALL

1) Application Number: APP0137825	2) Gazette Number: LGKZNG47-2022-MAR
3) Applicant: CMS MTHETHWA ID NO. 6910165358080 Association: NEWTOWN ABC TRANS MINIBUS OWNERS ASS.	4) Applicant Address: PO BOX 58058 INANDA, DURBAN KWA ZULU-NATAL 4032
5) Existing Licence Holder: NOT APPLICABLE ID NO. NOT APPLICABLE	6) Existing Licence Holder Address: NOT APPLICABLE
7) Type of application: NEW OPERATING LICENCE	8) Operating Licence Number: LGKZN1403001159
9) Vehicle Type: MINIBUS TAXI	10) 1 X 9-16 (SEATED) + 0 (STANDING)
11) Region: GREATER NORTH	
12.1	<p>2206UG2206S900049225 - BESTER TO KWA-MASHU</p> <p>FROM ANY OF THE ABOVE ROUTES TO THE FOLLWING DESTINATIONS BESTERS TAXI RANK.</p> <p>FROM ANY OF THE INNER CIRCLE ROUTES ABOVE, INTO KING BHEKUZULU ROAD, ALONG KING BHEKUZULU ROAD, LEFT INTO ITHENDELE DRIVE, LEFT INTO NTUZUMA ACCESS ROAD, RIGHT INTO THE ON-RAMP TO THE M25, RIGHT INTO BESTER'S TAXI RANK AND RETURN ALONG THE SAME ROUTE IN REVERSE.</p> <p>2.2. KWAMASHU CROSS ROADS</p> <p>FROM ANY OF THE INNER CIRCLE ROUTES ABOVE INTO M25, RIGHT PROCEEDING ALONG M25 ON-RAMP, INTO M25, LEFT INTO MALANDELA ROAD OFF-RAMP, RIGHT INTO MALANDELA ROAD, AND PROCEED TURNING RIGHT INTO KWAMASHU CROSSROADS TAXI RANK AND RETURN ALONG THE SAME ROUTE IN REVERSE.</p> <p>2.3. KWAMASHU STATION</p> <p>FROM ANY OF THE INNER CIRCLE ROUTES ABOVE INTO ITHENDELE ROAD INTO:</p> <p>2.3.1 NYALA ROAD, PROCEED ALONG NYALA ROAD, RIGHT INTO BHEJANE ROAD AND PROCEED TO KWAMASHU TAXI RANK AND RETURN ALONG THE SAME ROUTE IN REVERSE.</p> <p>2.3.2. NYALA ROAD, LEFT INTO SIBISI ROAD, RIGHT INTO BHEJANE ROAD AND PROCEED TO KWAMASHU TAXI RANK AND RETURN ALONG THE SAME ROUTE IN REVERSE.</p>
12.2	<p>21004R2206OA00049229 - DURBAN METRO TO INANDA</p> <p>5.1. SOLDIER'S WAY TAXI RANK</p> <p>SOLDIER'S WAY TAXI RANK, INTO FIELD STREET, INTO ALBERT STREET, INTO UMGENI ROAD, ACROSS CONNAUGHT BRIDGE, INTO NORTH COAST ROAD, ONTO THE M25, INTO NTUZUMA ACCESS ROAD OFF-RAMP, LEFT INTO NTUZUMA ACCESS ROAD AND PROCEED ALONG ANY OF THE INNER CIRCLE ROUTES IN REVERSE.</p> <p>5.2. SOLDIER'S WAY TAXI RANK</p> <p>FROM SOLDIER'S WAY TAXI RANK, INTO FIELD STREET, LEFT INTO LEOPOLD STREET, INTO CANONGATE ROAD, INTO THE WESTERN FREEWAY (8), ONTO THE N2, ALONG THE N2, INTO KWAMASHU HIGHWAY (M25), INTO NTUZUMA ACCESS ROAD OFF-RAMP, LEFT INTO NTUZUMA ACCESS ROAD AND PROCEED ALONG ANY OF THE INNER CIRCLE ROUTES IN REVERSE.</p> <p>5.3. CENTENARY ROAD TAXI RANK</p> <p>FROM CENTENARY ROAD TAXI RANK, INTO MARKET ROAD, LEFT INTO ALICE STREET, LEFT INTO ALBERT STREET, INTO UMGENI ROAD, INTO NORTH COAST ROAD, INTO THE M25, INTO NTUZUMA ACCESS ROAD OFF-RAMP, LEFT INTO NTUZUMA ACCESS ROAD, AND PROCEED ALONG ANY OF THE INNER CIRCLE ROUTES IN REVERSE.</p> <p>5.4. CENTENARY ROAD TAXI RANK</p> <p>FROM CENTENARY TAXI RANK, INTO MARKET ROAD, RIGHT INTO LEOPOLD STREET, INTO CANONGATE ROAD, INTO THE WESTERN FREEWAY (8), INTO THE N2, ALONG THE N2, INTO KWAMASHU HIGHWAY (M25), INTO NTUZUMA ACCESS ROAD OFF-RAMP, LEFT INTO NTUZUMA ACCESS ROAD AND PROCEED ALONG ANY OF THE INNER ROUTES IN REVERSE.</p>
12.3	<p>2202HT2206OB00049224 - INANDA NU TO INANDA-GLEBE</p> <p>APPROVED ROUTES 1, 2, 3, 4, 5 NEWTOWN ABC TRANS MINIBUS OWNERS ASSOCIATION ROUTE 1 1. INNER CIRCLE ROUTES WITHIN NEWTOWN A, B, & C, SOWETO & INANDA GLEBE A. FROM A TAXI RANK CORNER OF KING BHEKUZULU ROAD AND AN ACCESS ROAD TO NEWTOWN A, LEFT INTO KING BHEKUZULU ROAD, TURN RIGHT PROCEEDING ALONG KING BHEKUZULU ROAD, TURN LEFT BEFORE THE MARKET, PROCEED ALONG THIS ROAD PARALLEL TO SOWETO, PROCEED UNTIL INTERSECTION WITH KING BHEKUZULU ROAD, PROCEED TO THE RANK CORNER OF KING BHEKUZULU ROAD AND THE ROAD TO INANDA NEWTOWN "A". "B. FROM THE RANK IN (1) ABOVE, LEFT INTO KING BHEKUZULU ROAD, PROCEED TURN LEFT " INTO KING BHEKUZULU ROAD, RIGHT INTO KING BHEKUZULU ROAD, LEFT INTO UNNAMED ROAD TO INANDA GLEBE. TURN LEFT AND PROCEED ALONG AN UNNAMED ROAD UNTIL INTERSECTION WITH SOWETO GROVE, LEFT INTO SOWETO GROVE, TURN RIGHT INTO KING BHEKUZULU DRIVE, ALONG SANDLWANA DRIVE INTO SIYAYA ROAD, LEFT INTO KING BHEKUZULU ROAD, RIGHT INTO KHUPHUKA GROVE, LEFT INTO PHAPHAMA AVENUE, PROCEED TURNING LEFT INTO PHAPHAMA AVENUE, TURN RIGHT INTO M25. "C. FROM THE RANK CORNER OF KING BHEKUZULU ROAD AND THE ACCESS ROAD TO "NEWTOWN "A", TURN RIGHT INTO KING BHEKUZULU ROAD, RIGHT INTO AN ACCESS ROAD, LEFT INTO KING BHEKUZULU ROAD, LEFT INTO SANDLWANA DRIVE, ALONG SANDLWANA DRIVE, INTO SIYAYA ROAD, RIGHT INTO KING BHEKUZULU ROAD, LEFT INTO SINAMUVA DRIVE, RIGHT INTO SOMLANDELA DRIVE, RIGHT INTO AN UNNAMED ROAD, LEFT INTO ITHENDELE DRIVE, LEFT INTO NTUZUMA ACCESS ROAD, RIGHT INTO M25. "D. FROM A TAXI RANK CORNER OF KING BHEKUZULU ROAD AND ACCESS ROAD TO "NEWTOWN "A", RIGHT INTO KING BHEKUZULU ROAD, INTO ACCESS ROAD, INTO SOWETO GROVE, RIGHT INTO SENZAKAHLE WALK, RIGHT INTO MASICEBE WAY AND PROCEED TURNING LEFT INTO SOWETO GROVE, THEN RIGHT INTO KING BHEKUZULU ROAD, LEFT INTO SANDLWANA DRIVE AND PROCEED AS PER ROUTE (B) ABOVE.</p>



transport

Department:
Transport
Province of KwaZulu-Natal

GAZETTE

LGKZNG47-2022-MAR

REGION: ALL

12.4	<p>2206OA21004R00049226 - NEWTOWN TO DURBAN METRO</p> <p>3. FROM ANY OF THE INNER CIRCLE ROUTE ABOVE TO DURBAN (AND RETURN AS PER ROUTES IN5).</p> <p>3.1. OLD NORTH COAST ROAD*</p> <p>NORTH COAST ROAD PASS CONNAUGHT BRIDGE INTO UMGENI ROAD, ALONG UMGENI ROAD INTO SOLDIERS WAY, SOLDIERS WAY TAXI RANK INTO FIELD STREET, LEOPOLD STREET, WARWICK AVENUE INTO CENTENARY ROAD TAXI RANK.</p> <p>3.2. VIA SPAGHETTI JUNCTION.</p> <p>N2 ON RAMP TO SPAGHETTI JUNCTION ALONG N3, INTO OLD DUTCH ROAD, LEFT INTO CENTENARY ROAD AND PROCEED TO CENTENARY ROAD TAXI RANK.</p> <p>3.3. VIA POINT.</p> <p>ALONG UMGENI ROAD, ARGYLE ROAD, BRICKHILL ROAD, POINT ROAD, BAY TERRACE, STANGER STREET, ORDNANCE ROAD, LEFT INTO SOLDIERS WAY, RIGHT INTO QUEENS STREET, RIGHT INTO FIELD STREET, RIGHT INTO SOLDIERS WAY TAXI RANK.</p> <p>(RESTRICTED FROM PICKING UP OR SETTING DOWN INTERMEDIATE PASSENGERS FROM ARGYLE ROAD TO ORDNANCE ROAD ON FORWARD AND RETURN JOURNEYS).</p>
------	--



transport

Department:
Transport
Province of KwaZulu-Natal

GAZETTE

LGKZNG47-2022-MAR

REGION: ALL

1) Application Number: APP0137826	2) Gazette Number: LGKZNG47-2022-MAR
3) Applicant: CMS MTHETHWA ID NO. 6910165358080 Association: NEWTOWN ABC TRANS MINIBUS OWNERS ASS.	4) Applicant Address: PO BOX 58058 INANDA KWAZIMELE 4032
5) Existing Licence Holder: NOT APPLICABLE ID NO. NOT APPLICABLE	6) Existing Licence Holder Address: NOT APPLICABLE
7) Type of application: NEW OPERATING LICENCE	8) Operating Licence Number: LGKZN1403001158
9) Vehicle Type: MINIBUS TAXI	10) 1 X 9-16 (SEATED) + 0 (STANDING)
11) Region: GREATER NORTH	
12.1	<p>2206UG2206S900049225 - BESTER TO KWA-MASHU</p> <p>FROM ANY OF THE ABOVE ROUTES TO THE FOLLWING DESTINATIONS BESTERS TAXI RANK.</p> <p>FROM ANY OF THE INNER CIRCLE ROUTES ABOVE, INTO KING BHEKUZULU ROAD, ALONG KING BHEKUZULU ROAD, LEFT INTO ITHENDELE DRIVE, LEFT INTO NTUZUMA ACCESS ROAD, RIGHT INTO THE ON-RAMP TO THE M25, RIGHT INTO BESTER'S TAXI RANK AND RETURN ALONG THE SAME ROUTE IN REVERSE.</p> <p>2.2. KWAMASHU CROSS ROADS</p> <p>FROM ANY OF THE INNER CIRCLE ROUTES ABOVE INTO M25, RIGHT PROCEEDING ALONG M25 ON-RAMP, INTO M25, LEFT INTO MALANDELA ROAD OFF-RAMP, RIGHT INTO MALANDELA ROAD, AND PROCEED TURNING RIGHT INTO KWAMASHU CROSSROADS TAXI RANK AND RETURN ALONG THE SAME ROUTE IN REVERSE.</p> <p>2.3. KWAMASHU STATION</p> <p>FROM ANY OF THE INNER CIRCLE ROUTES ABOVE INTO ITHENDELE ROAD INTO:</p> <p>2.3.1 NYALA ROAD, PROCEED ALONG NYALA ROAD, RIGHT INTO BHEJANE ROAD AND PROCEED TO KWAMASHU TAXI RANK AND RETURN ALONG THE SAME ROUTE IN REVERSE.</p> <p>2.3.2. NYALA ROAD, LEFT INTO SIBISI ROAD, RIGHT INTO BHEJANE ROAD AND PROCEED TO KWAMASHU TAXI RANK AND RETURN ALONG THE SAME ROUTE IN REVERSE.</p>
12.2	<p>21004R2206OA00049229 - DURBAN METRO TO INANDA</p> <p>5.1. SOLDIER'S WAY TAXI RANK</p> <p>SOLDIER'S WAY TAXI RANK, INTO FIELD STREET, INTO ALBERT STREET, INTO UMGENI ROAD, ACROSS CONNAUGHT BRIDGE, INTO NORTH COAST ROAD, ONTO THE M25, INTO NTUZUMA ACCESS ROAD OFF-RAMP, LEFT INTO NTUZUMA ACCESS ROAD AND PROCEED ALONG ANY OF THE INNER CIRCLE ROUTES IN REVERSE.</p> <p>5.2. SOLDIER'S WAY TAXI RANK</p> <p>FROM SOLDIER'S WAY TAXI RANK, INTO FIELD STREET, LEFT INTO LEOPOLD STREET, INTO CANONGATE ROAD, INTO THE WESTERN FREEWAY (8), ONTO THE N2, ALONG THE N2, INTO KWAMASHU HIGHWAY (M25), INTO NTUZUMA ACCESS ROAD OFF-RAMP, LEFT INTO NTUZUMA ACCESS ROAD AND PROCEED ALONG ANY OF THE INNER CIRCLE ROUTES IN REVERSE.</p> <p>5.3. CENTENARY ROAD TAXI RANK</p> <p>FROM CENTENARY ROAD TAXI RANK, INTO MARKET ROAD, LEFT INTO ALICE STREET, LEFT INTO ALBERT STREET, INTO UMGENI ROAD, INTO NORTH COAST ROAD, INTO THE M25, INTO NTUZUMA ACCESS ROAD OFF-RAMP, LEFT INTO NTUZUMA ACCESS ROAD, AND PROCEED ALONG ANY OF THE INNER CIRCLE ROUTES IN REVERSE.</p> <p>5.4. CENTENARY ROAD TAXI RANK</p> <p>FROM CENTENARY TAXI RANK, INTO MARKET ROAD, RIGHT INTO LEOPOLD STREET, INTO CANONGATE ROAD, INTO THE WESTERN FREEWAY (8), INTO THE N2, ALONG THE N2, INTO KWAMASHU HIGHWAY (M25), INTO NTUZUMA ACCESS ROAD OFF-RAMP, LEFT INTO NTUZUMA ACCESS ROAD AND PROCEED ALONG ANY OF THE INNER ROUTES IN REVERSE.</p>
12.3	<p>2202HT2206OB00049224 - INANDA NU TO INANDA-GLEBE</p> <p>APPROVED ROUTES 1, 2, 3, 4, 5 NEWTOWN ABC TRANS MINIBUS OWNERS ASSOCIATION ROUTE 1 1. INNER CIRCLE ROUTES WITHIN NEWTOWN A, B, & C, SOWETO & INANDA GLEBE A. FROM A TAXI RANK CORNER OF KING BHEKUZULU ROAD AND AN ACCESS ROAD TO NEWTOWN A, LEFT INTO KING BHEKUZULU ROAD, TURN RIGHT PROCEEDING ALONG KING BHEKUZULU ROAD, TURN LEFT BEFORE THE MARKET, PROCEED ALONG THIS ROAD PARALLEL TO SOWETO, PROCEED UNTIL INTERSECTION WITH KING BHEKUZULU ROAD, PROCEED TO THE RANK CORNER OF KING BHEKUZULU ROAD AND THE ROAD TO INANDA NEWTOWN "A". "B. FROM THE RANK IN (1) ABOVE, LEFT INTO KING BHEKUZULU ROAD, PROCEED TURN LEFT " INTO KING BHEKUZULU ROAD, RIGHT INTO KING BHEKUZULU ROAD, LEFT INTO UNNAMED ROAD TO INANDA GLEBE. TURN LEFT AND PROCEED ALONG AN UNNAMED ROAD UNTIL INTERSECTION WITH SOWETO GROVE, LEFT INTO SOWETO GROVE, TURN RIGHT INTO KING BHEKUZULU DRIVE, ALONG SANDLWANA DRIVE INTO SIYAYA ROAD, LEFT INTO KING BHEKUZULU ROAD, RIGHT INTO KHUPHUKA GROVE, LEFT INTO PHAPHAMA AVENUE, PROCEED TURNING LEFT INTO PHAPHAMA AVENUE, TURN RIGHT INTO M25. "C. FROM THE RANK CORNER OF KING BHEKUZULU ROAD AND THE ACCESS ROAD TO "NEWTOWN "A", TURN RIGHT INTO KING BHEKUZULU ROAD, RIGHT INTO AN ACCESS ROAD, LEFT INTO KING BHEKUZULU ROAD, LEFT INTO SANDLWANA DRIVE, ALONG SANDLWANA DRIVE, INTO SIYAYA ROAD, RIGHT INTO KING BHEKUZULU ROAD, LEFT INTO SINAMUVA DRIVE, RIGHT INTO SOMLANDELA DRIVE, RIGHT INTO AN UNNAMED ROAD, LEFT INTO ITHENDELE DRIVE, LEFT INTO NTUZUMA ACCESS ROAD, RIGHT INTO M25. "D. FROM A TAXI RANK CORNER OF KING BHEKUZULU ROAD AND ACCESS ROAD TO "NEWTOWN "A", RIGHT INTO KING BHEKUZULU ROAD, INTO ACCESS ROAD, INTO SOWETO GROVE, RIGHT INTO SENZAKAHLE WALK, RIGHT INTO MASICEBE WAY AND PROCEED TURNING LEFT INTO SOWETO GROVE, THEN RIGHT INTO KING BHEKUZULU ROAD, LEFT INTO SANDLWANA DRIVE AND PROCEED AS PER ROUTE (B) ABOVE.</p>



transport

Department:
Transport
Province of KwaZulu-Natal

GAZETTE

LGKZNG47-2022-MAR

REGION: ALL

12.4	<p>2206OA21004R00049226 - NEWTOWN TO DURBAN METRO</p> <p>3. FROM ANY OF THE INNER CIRCLE ROUTE ABOVE TO DURBAN (AND RETURN AS PER ROUTES IN5).</p> <p>3.1. OLD NORTH COAST ROAD*</p> <p>NORTH COAST ROAD PASS CONNAUGHT BRIDGE INTO UMGENI ROAD, ALONG UMGENI ROAD INTO SOLDIERS WAY, SOLDIERS WAY TAXI RANK INTO FIELD STREET, LEOPOLD STREET, WARWICK AVENUE INTO CENTENARY ROAD TAXI RANK.</p> <p>3.2. VIA SPAGHETTI JUNCTION.</p> <p>N2 ON RAMP TO SPAGHETTI JUNCTION ALONG N3, INTO OLD DUTCH ROAD, LEFT INTO CENTENARY ROAD AND PROCEED TO CENTENARY ROAD TAXI RANK.</p> <p>3.3. VIA POINT.</p> <p>ALONG UMGENI ROAD, ARGYLE ROAD, BRICKHILL ROAD, POINT ROAD, BAY TERRACE, STANGER STREET, ORDNANCE ROAD, LEFT INTO SOLDIERS WAY, RIGHT INTO QUEENS STREET, RIGHT INTO FIELD STREET, RIGHT INTO SOLDIERS WAY TAXI RANK.</p> <p>(RESTRICTED FROM PICKING UP OR SETTING DOWN INTERMEDIATE PASSENGERS FROM ARGYLE ROAD TO ORDNANCE ROAD ON FORWARD AND RETURN JOURNEYS).</p>
------	--



transport

Department:
Transport
Province of KwaZulu-Natal

GAZETTE

LGKZNG47-2022-MAR

REGION: ALL

1) Application Number: APP0137830	2) Gazette Number: LGKZNG47-2022-MAR
3) Applicant: SO BHENGU ID NO. 7311025372081 Association: NOT AVAILABLE	4) Applicant Address: P.O BOX 2011 POMEROY 3020
5) Existing Licence Holder: NOT APPLICABLE ID NO. NOT APPLICABLE	6) Existing Licence Holder Address: NOT APPLICABLE
7) Type of application: NEW OPERATING LICENCE	8) Operating Licence Number: NOTAVAILABLE
9) Vehicle Type: MINIBUS	10) 1 X 15 (SEATED) + 0 (STANDING)
11) Region: UTHUKELA	
12.1	<p>KZPRERC2858427 - SCHOLARS AND THEIR PERSONAL EFFECTS: NHLANHLINI AREA, POMEROY TO BIGGARSBERG PRIMARY SCHOOL VEHICLE STARTS ITS JOURNEY FROM NHLANHLINI AREA WHERE IT NORMALLY PARKS AND JOIN R33 ROAD TOWARDS CWAKA AREA TO PICK-UP TWO (2 LEARNERS MGAGA'S COTTAGES WITH ESKOM NO.30370) VEHICLE THEN MAKES U-TURN AND JOIN R33 AND DRIVES BACK TO POMEROY WHILE TRAVELLING ALONG R33 TOWARDS POMEROY, VEHICLE DRIVES OFF AND PICK-UP MBINDOLO AREA TO PICK-UP TWO CHILDREN AT VEZI'S HOMESTEAD WITH ESKOM NO.55120, VEHICLE DRIVES BACK TO R33 AND DRIVES TOWARDS POMEROY, WHILE VEHICLE TRAVELS ALONG R33, VEHICLE DRIVES OFF TO LOT 4 NEXT TO POMEROY SPORTS FIELD AND PICK-UP ONE CHILD AT MAPHUMULO'S HOMESTEAD, VEHICLE THEN DRIVES BACK AGAIN TO JOIN R33 TOWARDS POMEROY, WHILE VEHICLE TRAVELLING AT R33, VEHICLE DRIVES OFF AGAIN TO MSITHA AREA PICK-UP FOUR (04) CHILDREN AT SITHOLE'S HOMESTEAD WITH ESKOM NO.20231, VEHICLE THEN DRIVES BACK TO R33 AND PROCEED TO POMEROY, WHILST AT POMEROY VILLAGE, VEHICLE THEN DRIVES OFF AGAIN PICK-UP ONE CHILD AT 13 TOP HAM STREET, VEHICLE THEN DRIVES BACK TO R33 ROAD AND PROCEED TO HLANGANANI AREA PICK UP THREE (03) CHILDREN AT MBATHA'S COTTAGES WITH ESKOM NO.30571, VEHICLE DRIVES BACK TO JOIN R33 ROAD AND PROCEED TO DUNDEE, WHILE VEHICLE IS STILL AROUND POMEROY TOWARDS DUNDEE IT DRIVES OFF TO NHLANHLINI MISSION TO COLLECT TWO (02) CHILDREN AND DRIVES BACK TO R33 ROAD, VEHICLE THEN DRIVES STRAIGHT TO DUNDEE TRAVELLING AT R33 UNTIL I DROP OFF ONE CHILD AT DUNDEE JUNIOR SECONDARY, VEHICLE DRIVES OFF R33 AT DUNDEE AND DROP OFF CHILD AT DUNDEE JUNIOR SECONDARY SCHOOL SITUATED AT 36 OLDCRE STREET, VEHICLE THEN DIVERTS FROM R33 AND TRAVELS WITH WILSON STREET DROP OFF TWO CHILDREN AT DUNDEE PRIMARY SCHOOL AT UNION-STREET, VEHICLE PROCEEDS WITH UNION STREET AND JOINS TATHAM STREET TO DROP OFF THREE CHILDREN AT DUNDEE HIGH SCHOOL, VEHICLE THEN DRIVES AT TATHAM STREET UNTIL IT JOINS KARRELL LANDMAN STREET DRIVE TO GLENCOE, WHEN VEHICLE ARRIVES AT GLENCOE I DRIVE OFF KARRELL LANDMAN AND JOINS DAMANN STREET WHERE I DROP OFF (06) SIX CHILDREN AT GLENCOE PRIMARY SCHOOL, PROCEED WITH DAMANN STREET UNTIL I MAKE THE LAST DROP OFF AT BIGGARSBERG PRIMARY SCHOOL, KERK STREET WHERE I DROP OFF (02) TWO CHILDREN. VEHICLE THEN PARKS AT RESERVED PARKING NEAR BIGGARSBERG SCHOOL UNTIL I START TO PICK UP FROM GLENCOE & DUNDEE SCHOOL TO THEIR RESIDENTIAL PLACES ACCORDING TO HOW THEY WERE PICKED UP IN THE MORNING IN REVERSE.</p>



transport

Department:
Transport
Province of KwaZulu-Natal

GAZETTE

LGKZNG47-2022-MAR

REGION: ALL

1) Application Number: APP0137841	2) Gazette Number: LGKZNG47-2022-MAR
3) Applicant: NI KHANYILE ID NO. 4112310215081 Association: ZWARTKOP TAXI ASSOCIATION	4) Applicant Address: 5 TED ROAD FAIRMEADE PIETERMARITZBURG 3201
5) Existing Licence Holder: B KHANYILE ID NO. 3907245277085	6) Existing Licence Holder Address: 05 TED ROAD FAIRMEAD PMBURG KWA-ZULU NATAL 3201
7) Type of application: DECEASED TRANSFER AND NEW OPERATING LICENCE	8) Operating Licence Number: LGKZN0403000612
9) Vehicle Type: MINIBUS TAXI	10) 1 X 9-16 (SEATED) + 0 (STANDING)
11) Region: UMGUNGUNDLOVU	
12.1	<p>2202GM238N1W00051170 - ZWARTKOP TAXI ASSOCIATION.</p> <p>1.1 FROM GUBESHE TO RETIEF STREET TERMINAL.</p> <p>INBOUND: FROM GUBESHE TERMINUS INTO AND ALONG P399 INTO ZM109, INTO MR139, INTO SWEETWATERS ROAD, INTO SWARTKOP ROAD, INTO MAYORS WALK (M80), INTO AND ALONG BERG STREET TO THE RANK AT THE CORNER OF RETIEF AND BERG STREET.</p> <p>1.2 FROM RETIEF STREET TERMINAL TO GUBESHE</p> <p>OUTBOUND: FROM RETIEF STREET TERMINAL INTO BERG STREET, LEFT INTO EAST STREET, LEFT INTO BOOM STREET, RIGHT INTO RETIEF STREET, LEFT INTO VICTORIA ROAD WHICH BECOMES WINSTON ROAD AND RIGHT INTO MAYORS WALK WHICH BECOMES SWARTKOP ROAD AND INTO SWEETWATERS ROAD (M80), INTO M139, INTO ZM109, INTO P399 AND PROCEED TO GUBESHE TERMINUS.</p>
12.2	<p>22068T22068T00051191 - HILTON COLLEGE TO PIETERMARITZBURG</p> <p>FROM HILTON COLLEGE INTO MR139, INTO HILTON (QUARRY SHOPPING CENTRE), RETURN TO N8 INTERSECTION AND RIGHT INTO N8, INTO DUNCAN MCKENZIE, AND INTO HYSLOP ROAD, INTO COMMERCIAL ROAD AND LEFT INTO LONGMARKET STREET AND LEFT INTO FREEDOM SQUARE(NEW TAXI RANK).</p> <p>FROM CITY TERMINAL (FREEDOM SQUARE), RIGHT INTO CHURCH STREET, LEFT INTO BOSHOF STREET, INTO CHATTERTON ROAD, INTO THE N8, INTO HILTON (QUARRY SHOPPING CENTRE), RETURN TO HILTON AND PROCEED TO HILTON COLLEGE; AS PER THE FORWARD ROUTE IN REVERSE;</p> <p>FROM CITY TERMINAL (FREEDOM SQUARE), RIGHT INTO CHURCH STREET, AND LEFT INTO N8, INTO HILTON (QUARRY SHOPPING CENTRE), RETURN TO HILTON AND PROCEED TO HILTON COLLEGE AS PER THE FORWARD ROUTE IN REVERSE.</p>
12.3	<p>22068822068T00051192 - ZAYEKA TO PIETERMARITZBURG</p> <p>FROM ZAYEKA-BHEKIZIZWE SCHOOL (D1132), INTO AND ALONG P399 INTO ZM109, INTO MR139, INTO SWEETWATERS ROAD, INTO SWARTKOP ROAD, INTO MAYORS WALK (M80), INTO AND ALONG BERG STREET TO THE RANK AT THE CORNER OF RETIEF AND BERG STREET</p> <p>FROM RETIEF STREET TERMINAL INTO BERG STREET, LEFT INTO EAST STREET, LEFT INTO BOOM STREET, RIGHT INTO RETIEF STREET, LEFT INTO VICTORIA ROAD WHICH BECOMES WINSTON ROAD AND RIGHT INTO MAYORS WALK WHICH BECOMES SWARTKOP ROAD AND INTO SWEETWATERS ROAD (M80), INTO M139, INTO ZM109, INTO P399 AND PROCEED TO ZAYEKA- BHEKIZIZWE SCHOOL (D1132).</p>



transport

Department:
Transport
Province of KwaZulu-Natal

GAZETTE

LGKZNG47-2022-MAR

REGION: ALL

1) Application Number: APP0137859	2) Gazette Number: LGKZNG47-2022-MAR
3) Applicant: C B MATENJWA ID NO. 6302175405087 Association: HLUHLUWE L.AND L.DIST. TAXI OWNERS ASS.	4) Applicant Address: P.O. BOX333 HLUHLUWE KWAZULU-NATAL 3960
5) Existing Licence Holder: NOT APPLICABLE ID NO. NOT APPLICABLE	6) Existing Licence Holder Address: NOT APPLICABLE
7) Type of application: NEW OPERATING LICENCE	8) Operating Licence Number: LGKZN0603000215
9) Vehicle Type: MINIBUS	10) 1 X 14 (SEATED) + 0 (STANDING)
11) Region: UMKHANYAKUDE	
12.1	2207TM22074410051954 - HLUHLUWE TO MTUBATUBA FROM HLUHLUWE TOWN, TURN RIGHT INTO R22 ROAD, PASS MKONGE FARM, TURN LEFT ONTO N2 ROAD, PASS BUSHLANDS AREA, MFEKAYI, CHARTERS CREEK, SHIKISHELA AREA, TURN LEFT ONTO R618 ROAD TO MTUBATUBA TOWN TAXI RANK AND RETURN USING THE SAME ROUTE.
12.2	2207TM2207XJ10051955 - HLUHLUWE TO EMPANGENI FROM HLUHLUWE TURN RIGHT ONTO R22 ROAD PASS MKONGE FARM, TURN LEFT ONTO N2 ROAD PROCEED TO MTUBA, KWAMSANE, MFOLOZI, MBONAMBI AREA, TURN RIGHT ONTO D249 NSELENI ROAD, PROCEED ONTO D342 ROAD, RICHARDSBAY, TURN RIGHT ONTO N2 ROAD, PASS NSEZI RIVER, TURN RIGHT ONTO R102 ROAD, PASS EMPANGENI RAIL AND BACK.
12.3	2207TM2206LS10051956 - HLUHLUWE TO DURBAN FROM HLUHLUWE TOWN, USING THE SAME ROUTE AS ABOVE ON N2 ROAD, PASS EMPANGENI RAIL, DLANGEZWA, ON R102 ROAD PASS MTHUNZINI TURN LEFT ONTO R66 ROAD, GINGINDLOVU PROCEED TO DOKODWENI, TURN RIGHT ONTO N2 ROAD, TURN LEFT TO TUGELA PLAZA AND RIGHT ONTO 258 ROAD MADADENI, PROCEED TO N2 ROAD, TURN RIGHT ONTO R74 ROAD, TURN RIGHT ONTO D233 ROAD, PROCEED ONTO R102 ROAD, PASS ESHAKA VILLAGE, PROCEED ONTO M4 ROAD BALLITO, PROCEED ONTO N2 ROAD, PASS M43 ROAD TONGAAT.
12.4	2207TM2207TM00051957 - HLUHLUWE TO MKUZE FROM HLUHLUWE TOWN, TURN ONTO R22 ROAD, TURN LEFT ONTO N2 ROAD, PASS NGWENI, MHLOSINGA, BAYALA, TURN RIGHT ONTO TO MKHUZE TAXI RANK AND BACK.
12.5	2207TM1205GJ10051958 - HLUHLUWE TO JOHANNESBURG FROM HLUHLUWE TOWN, TURN RIGHT ONTO R22 ROAD, TURN RIGHT ONTO N2 ROAD, PASS MKUZE, PONGOLA, PIET RETIEF, PROCEED ONTO R29 ROAD, PASS EMELO, BETHAL, KINROSS, LEANDRA, TURN LEFT ONTO R29 ROAD, TURN RIGHT ONTO N17 ROAD, PASS SPRINGS, BRAKPAN TOLL PLAZA, PROCEED AND PASS GERMISTON, TURN LEFT ONTO N8 ROAD, TURN LEFT ONTO N17 ROAD PASS CLEVELAND, TURN LEFT ONTO RISSIK STREET, TURN RIGHT ONTO DEVILLIERS STREET, LEFT ONTO WANDERERS STREET, ENTERING PARK CITY RANK AND RETURN.



transport

Department:
Transport
Province of KwaZulu-Natal

GAZETTE

LGKZNG47-2022-MAR

REGION: ALL

1) Application Number: APP0137866	2) Gazette Number: LGKZNG47-2022-MAR
3) Applicant: MZ ZONDI ID NO. 8810195364082 Association: MATIMATOLO TAXI ASSOCIATION	4) Applicant Address: P O BOX1015 GREYTOWN 3250
5) Existing Licence Holder: ZM ZONDI ID NO. 8210135313085	6) Existing Licence Holder Address: PO BOX 1015 GREYTOWN KWA-ZULU NATAL 3250
7) Type of application: DECEASED TRANSFER	8) Operating Licence Number: LGKZN0403002991
9) Vehicle Type: MINIBUS	10) 1 X 15 (SEATED) + 0 (STANDING)
11) Region: UMGUNGUNDLOVU	
12.1	2202C72207KA00054927 - ESHANE TO KRANSKOP FROM SHANE VIA D1627 PASS AHRENS TURN RIGHT TO R74, TURN LEFT TO KRANSKOP, TURN LEFT TO THE RANK OFFLOAD AND LOAD PASSENGERS BACK TO MATIMATOLO VIA SAME ROUTE.
12.2	2202C72100H310054928 - RIETVLEI TO PIETERMARITZBURG FROM RIET VLEI TAXI RANK VIA R74, PASS HOWICK TO N3 TO PIETERMARITZBURG, BY CHURCH STREET AND TURN LEFT TO PIETERMARITZ STREET AND AGAIN TO CHURCH STREET TO KWAMDAPHUNA RANK WHERE WE OFFLOAD AND LOAD PASSENGERS BACK TO RIETVLEI.
12.3	2202C72202C700054929 - ENTEMBENI TO GREYTOWN FROM NTEMBISWENI VIA D1327 TO R74 PASS WELGEGUND GARAGE TO GREYTOWN TURN LEFT TO MATLAND STREET RIGHT INTO SURGENT STREET TO THE RANK OFF LOAD AND LOAD BACK TO MATIMATOLO VIA SAME ROUTE.
12.4	2202C72202C700054930 - MBALANE TO GREYTOWN FROM MBALANE VIA D21 PASS GREYTOWN TURN TO R622 TO GREYTOWN TURN RIGHT TO DURBAN STREET RIGHT INTO BELL STREET LEFT INTO SURGE3NT STREET LOAD BACK TO MBALANE VIA SAME ROUTE.
12.5	2202C72100H310054925 - 2. MATIMATOLO TO PIETERMARITZBURG FROM MATIMATOLO VIA D1627, TURN LEFT TO R74, PASS WELGEGUND GARAGE, THROUGH GREYTOWN AND JOIN R83, PASS NEW HANOVER TO PIETERMARITZBURG, CHURCH STREET, TURN RIGHT TO PIETERMARITZ STREET TO CHURCH STREET TO RANK (KWAMDAPHUNA), OFFLOAD AND LOAD PASSENGERS BACK TO MATIMATOLO VIA SAME ROUTE (NO PICKING UP IN GREYTOWN).



transport

Department:
Transport
Province of KwaZulu-Natal

GAZETTE

LGKZNG47-2022-MAR

REGION: ALL

1) Application Number: APP0137867	2) Gazette Number: LGKZNG47-2022-MAR
3) Applicant: MZ ZONDI ID NO. 8810195364082 Association: MATIMATOLO TAXI ASSOCIATION	4) Applicant Address: P O BOX1015 GREYTOWN 3250
5) Existing Licence Holder: ZM ZONDI ID NO. 8210135313085	6) Existing Licence Holder Address: PO BOX 1015 GREYTOWN KWA-ZULU NATAL 3250
7) Type of application: DECEASED TRANSFER AND NEW OPERATING LICENCE	8) Operating Licence Number: LGKZN0203000170
9) Vehicle Type: MINIBUS TAXI	10) 1 X 9-16 (SEATED) + 0 (STANDING)
11) Region: UMGUNGUNDLOVU	
12.1	2202C72207KA00054926 - MATIMATOLO TO DURBAN FROM MATIMATOLO VIA D1627, TURN LEFT TO R74, PASS WELGEGUND GARAGE THROUGH GREYTOWN, JOIN R33, PASS NEW HANOVER, PASS PIETERMARITZBURG, JOIN N3 AGAIN TO DURBAN, OFFLOAD PASSENGERS TO BEREA STREET AND LOAD BACK TO MATIMATOLO USING THE SAME ROUTE.
12.2	2202C72207KA00054927 - ESHANE TO KRANSKOP FROM SHANE VIA D1627 PASS AHRENS TURN RIGHT TO R74, TURN LEFT TO KRANSKOP, TURN LEFT TO THE RANK OFFLOAD AND LOAD PASSENGERS BACK TO MATIMATOLO VIA SAME ROUTE.
12.3	2202C72100H310054928 - RIETVLEI TO PIETERMARITZBURG FROM RIET VLEI TAXI RANK VIA R74, PASS HOWICK TO N3 TO PIETERMARITZBURG, BY CHURCH STREET AND TURN LEFT TO PIETERMARITZ STREET AND AGAIN TO CHURCH STREET TO KWAMDAPHUNA RANK WHERE WE OFFLOAD AND LOAD PASSENGERS BACK TO RIETVLEI.
12.4	2202C72202C700054929 - ENTEMBENI TO GREYTOWN FROM NTEMBISWENI VIA D1327 TO R74 PASS WELGEGUND GARAGE TO GREYTOWN TURN LEFT TO MATLAND STREET RIGHT INTO SURGENT STREET TO THE RANK OFF LOAD AND LOAD BACK TO MATIMATOLO VIA SAME ROUTE.
12.5	2202C72202C700054930 - MBALANE TO GREYTOWN FROM MBALANE VIA D21 PASS GREYTOWN TURN TO R622 TO GREYTOWN TURN RIGHT TO DURBAN STREET RIGHT INTO BELL STREET LEFT INTO SURGE3NT STREET LOAD BACK TO MBALANE VIA SAME ROUTE.
12.6	2202C72202C700054924 - ESHANE TO GREYTOWN FROM SHANE VIA D1627 AND R74, PASS WELGEGUND GARAGE TO GREYTOWN TURN LEFT TO SURGENT STREET OFFLOAD AND LOAD PASSENGERS BACK TO SHANE VIA SAME ROUTE.
12.7	2202C72100H310054925 - 2. MATIMATOLO TO PIETERMARITZBURG FROM MATIMATOLO VIA D1627, TURN LEFT TO R74, PASS WELGEGUND GARAGE, THROUGH GREYTOWN AND JOIN R33, PASS NEW HANOVER TO PIETERMARITZBURG, CHURCH STREET, TURN RIGHT TO PIETERMARITZ STREET TO CHURCH STREET TO RANK (KWAMDAPHUNA), OFFLOAD AND LOAD PASSENGERS BACK TO MATIMATOLO VIA SAME ROUTE (NO PICKING UP IN GREYTOWN).



transport

Department:
Transport
Province of KwaZulu-Natal

GAZETTE

LGKZNG47-2022-MAR

REGION: ALL

1) Application Number: APP0137905	2) Gazette Number: LGKZNG47-2022-MAR
3) Applicant: LIYESASA TRADING ID NO. 2017/268401/07 Association: NOT AVAILABLE	4) Applicant Address: 1256 MBHELE ROAD UNIT 3 IMBALI 3219
5) Existing Licence Holder: NOT APPLICABLE ID NO. NOT APPLICABLE	6) Existing Licence Holder Address: NOT APPLICABLE
7) Type of application: NEW OPERATING LICENCE	8) Operating Licence Number: NOTAVAILABLE
9) Vehicle Type: MINIBUS	10) 1 X 15 (SEATED) + 0 (STANDING)
11) Region: UMGUNGUNDLOVU	
12.1	<p>KZPRERC2859995 - SCHOLARS AND THEIR PERSONAL EFFECTS:</p> <p>1256 MBHELE ROAD, UNIT 3, IMBALI TO GREENHILL PRIMARY SCHOOL</p> <p>START FROM HOUSE 1256 MBHELE ROAD, UNIT 3, IMBALI AT 05H30 WITH ONE CHILD AT THE GATE I TAKE LEFT OF MBHELE ROAD GOING TO CROSS ROAD OF MOFOKENG AND MBHELE ROAD TAKE RIGHT TO JOIN MOUNT PETRIDGE ROAD, ON THE MOUNT PATRIDGE ROAD T-JUNCTION I TAKE RIGHT GOING STRAIGHT TO IMBALI UNIT J, I DRIVE THROUGH ON MOUNT PATRIDGE ROAD PASS THWALA ROAD ROBOT STRAIGHT TO UNIT J, DRIVE PASS WESLEY CHURCH TAKE THE FIRST LEFT UP TO THE T-JUNCTION WHERE I TAKE RIGHT AT THE JUNCTION, AT THE JUNCTION DRIVE STRAIGHT PASS TO THE FAR END OF UNIT J AT SHAYAMOYA HOUSE NUMBER 592 WHERE I PICK-UP ONE CHILD, FROM THERE I TURN BACK TO UNIT 3 USING THE SAME ROUTE, WHEN ON THWALA ROAD PASS FIRST LEFT ROAD AND PASS LEFT ROAD (NDABA) THEN TAKE LEFT ROAD WHICH IS NKABINI ROAD ON THE SAME ROAD I PICK-UP ONE CHILD AT HOUSE 2150 AND DRIVE THROUGH AND AGAIN STOP AT HOUSE 1377 TO PICK-UP TWO CHILDREN I THEN DRIVE STRAIGHT AND TAKE FIRST LEFT WHICH IS DR MKHIZE ROAD TO JOIN MOUNT PATRIDGE ROAD THAT GOES STRAIGHT PASS THE EDENDALE MALL, AT THE CROSS ROAD OF MOUNT PATRIDGE AND MOSES MABHIDA ROAD I TAKE RIGHT TO JOIN MOSES MABHIDA WHICH GOES STRAIGHT TO TOWN, FROM MOSES MABHIDA ROAD I TURN RIGHT INTO LANGALIBALELE STREET DRIVE STRAIGHT DOWN CROSS PETER KERCHOFF STREET CONTINUE DRIVE STRAIGHT DOWN TO CROSS CHIEF ALBERT LUTHULI DRIVE STRAIGHT DOWN AND CROSS BOSHOFF STREET CONTINUE DRIVING STRAIGHT DOWN CROSS RITIEF STREET, DRIVE STRAIGHT DOWN TO DROP OFF AT SHRI VISHNU PRIMARY SCHOOL, CONTINUE ALONG LANGALIBALELE STREET, TURN RIGHT INTO MASUKWANA LEFT MANING AVENUE AND AT THE ROBOT TAKE LEFT TO JOIN MHLABUNZIMA ROAD DRIVE PASS EASTWOOD TAXI RANK AND TAKE FIRST LEFT TO JOIN BIRMINGHAM ROAD DRIVE STRAIGHT AND TAKE RIGHT OFF NAVAN BOULEVARDE AND DROP OF AT PANORAMA PRIMARY, RETURN TO NAVA BOULEVARD TO JOIN BIRMINGHAM AND TURN RIGHT, I THEN DRIVE STRAIGHT CROSS BHAMBATHA ROAD AND JOIN ALLANDALE ROAD AND DRIVE THROUGH AND CROSS DR CHOTA MOTALA ROAD CONTINUE STRAIGHT TO APPROACH TO JOIN MYSORE ROAD AND TAKE FIRST LEFT OF MYSORE ROAD TO LAST DROP OFF TWO CHILDREN AT GREENHILL PRIMARY SCHOOL AT ABOUT 07H30.</p>



transport

Department:
Transport
Province of KwaZulu-Natal

GAZETTE

LGKZNG47-2022-MAR

REGION: ALL

1) Application Number: APP0137916	2) Gazette Number: LGKZNG47-2022-MAR
3) Applicant: TB THABETHE ID NO. 5308140680085 Association: MPUMALANGA AND DISTRICT TAXI ASSOCIATION	4) Applicant Address: D338 SAGANGA HIGHWAY MPUMALANGA TOWNSHIP HAMMARSDALE 3699
5) Existing Licence Holder: NOT APPLICABLE ID NO. NOT APPLICABLE	6) Existing Licence Holder Address: NOT APPLICABLE
7) Type of application: NEW OPERATING LICENCE	8) Operating Licence Number: LGKZN1503000610
9) Vehicle Type: MINIBUS TAXI	10) 1 X 9-16 (SEATED) + 0 (STANDING)
11) Region: DURBAN WEST	
12.1	22065P22065Q00052034 - MPUMALANGA TAXI RANK TO CATO RIDGE AND ABBATOIR. FROM MPUMALANGA TAXI RANK – MEYIWA MAIN ROAD, TURN LEFT 2011 STREET, TURN RIGHT 74095 STREET, TURN LEFT P385 BECOMING R103/P1-3, TURN LEFT P423 / EDDY HAGAN, DRIVE INTO CATO RIDGE ABBATOIR TAXI RANK AND RETURN BACK ON THE SAME ROUTE.
12.2	22065P22065F10052033 - MPUMALANGA – CAMPERDOWN. INBOUND: FROM MPUMALANGA. ROUTE: P385, N3, P418, CHURCH STREET, VR PLANK SQUARE TO CAMPERDOWN TAXI RANK – ADJACENT TO CAMPERDOWN STATION (KPC0021). OUTBOUND: FROM CAMPERDOWN TAXI RANK – ADJACENT TO CAMPERDOWN STATION (KPC0021) ROUTE: VR PLANK SQUARE, SHEPSTONE, BISHOP, P418, N3, P385 TO MPUMALANGA.
12.3	22065P22065P00052035 - MPUMALANGA TAXI RANK TO UMLAAS ROAD. INBOUND: FROM MPUMALANGA TAXI RANK, TURN RIGHT TO MEYIWA MAIN ROAD, TURN LEFT 2011 STREET, TURN RIGHT 74095 STREET, TURN LEFT P385, TURN LEFT R603. ROUTE: GEORGEDALE, CATO RIDGE, CAMPERDOWN DESTINATION UMLAAS ROAD. OUTBOUND: FROM UMLAAS ROAD, R603, N3, MPUMALANGA / INCHANGA / CATO RIDGE OFF-RAMP – JOIN R103, TURN RIGHT GEORGEDALE ROAD, MEYIWA MAIN ROAD. ROUTE: CAMPERDOWN, CATO RIDGE, GEORGEDALE DESTINATION MPUMALANGA TOWNSHIP (ALL SECTIONS INCLUDING EMALANGENI).
12.4	22065P2202EN10052039 - MPUMALANGA TAXI RANK TO ESTCOURT. INBOUND: FROM MPUMALANGA TAXI RANK, TURN RIGHT TO MEYIWA MAIN ROAD, GEORGEDALE ROAD, JOIN R103, N3, OFF RAMP ESTCOURT, HARDING STREET, ALEXANDRA STREET TO ESTCOURT TAXI RANK. OUTBOUND: FROM ESTCOURT TAXI RANK – ALEXANDRA STREET – HARDING STREET TO R103, JOIN N3 DURBAN, MPUMALANGA, INCHANGA, CATO RIDGE, OFF RAMP JOIN R103, TURN RIGHT GEORGEDALE ROAD – MEYIWA MAIN ROAD TO MPUMALANGA TOWNSHIP (ALL SECTIONS AND EMALANGENI).
12.5	22065P22019Q10052040 - MPUMALANGA TAXI RANK TO MATATIELE. INBOUND: FROM MPUMALANGA TAXI RANK, TURN RIGHT TO MEYIWA ROAD, TURN LEFT TO GEORGEDALE ROAD, JOIN R103, N3 TO PIETERMARITZBURG, AND TURN OFF TO R56 UMLAAS ROAD. ROUTE: RICHMOND, IXOPO, UMZIMKHULU, KOSTAD TO OFFLOAD MATATIELE, MARKET STREET, STATION ROAD, INTO MATATIELE TAXI RANK. OUTBOUND: FROM MATATIELE TAXI RANK, STATION ROAD, MARKET ROAD 56 TO UMLAAS ROAD ROUTE: UMLAAS ROAD, CAMPERDOWN, CATO RIDGE GEORGEDALE TO MPUMALANGA TOWNSHIP AND EMALANGENI.
12.6	22065K2206R400052047 - MPUMALANGA TO WESTMEAD. FROM MPUMALANGA TAXI RANK ON MEYIWA MAIN ROAD, TURN LEFT 2011 STREET, TURN RIGHT 74095 STREET, TURN RIGHT P385, TURN RIGHT N3, PASS MARIANHILL TOLL PLAZA, LEFT RICHMOND ROAD, LEFT WESTMEAD ROAD, LEFT ALEXANDER ROAD, RIGHT TRAFFORD ROAD, LEFT RICHMOND ROAD, LEFT SWANFIELD ROAD, LEFT INTO TAXI HOLDING ON COMMERCIAL ROAD AND RETURN BACK ON THE SAME ROUTE TO ALL UNITS WITHIN MPUMALANGA
12.7	22065K2206LS00052048 - MPUMALANGA TAXI RANK TO DURBAN. FROM MPUMALANGA TAXI RANK ON MEYIWA MAIN ROAD, TURN LEFT 2011 STREET, TURN RIGHT 74095 STREET, TURN RIGHT P385, TURN RIGHT N3, PASS MARIANHILL TOLL PLAZA, OR N8, LEFT M13, LEFT OLD MAIN ROAD PINETOWN, RIGHT STAPLETON ROAD, LEFT M13, LEFT N3, TURN LEFT INTO BEREA ROAD NORTH, RIGHT INTO BEREA ROAD, INTO WEST STREET, LEFT TURN RUSSELL STREET AND RANK AT THE INTERSECTION OF RUSSELL STREET AND PINE STREET. ALTERNATIVE ROUTE. FROM BEREA ROAD NORTH, INTO OLD DUTCH ROAD, INTO ALICE STREET, TURN RIGHT INTO GREY STREET, BECOMING BROAD STREET, RIGHT TURN SMITH STREET, RIGHT TURN RUSSELL STREET AND PROCEED TO RANK AS ABOVE, RETURN TRIP- FROM RANK AT THE INTERSECTION OF PINE STREET, LEFT TURN INTO N8, FROM THE N3 DRIVE BACKWARDS ON THE SAME ROUTE AS THE FORWARD TRIP.
12.8	22065K22065K00052050 - CHARTER SERVICE. FROM MPUMALANGA TAXI RANK TO POINT WITHIN THE PROVINCE OF KZN ONLY. NO PICKING UP OR SETTING DOWN OF PASSENGERS EN ROUTE.



transport

Department:
Transport
Province of KwaZulu-Natal

GAZETTE

LGKZNG47-2022-MAR

REGION: ALL

12.9	<p>22065P22068T10052032 - MPUMALANGA - PIETERMARITZBURG (VIA CHURCH STREET).</p> <p>INBOUND: FROM MPUMALANGA, P385, N3, N3/P338 (UMLAAS ROAD) INTERCHANGE, N3, MARKET ROAD INTERCHANGE, N3, BHAMBATHA (GREYTOWN), CHURCH, MASUKWANA (EAST), BOOM STREET TO BOOM / RETIEF TAXI TERMINAL (KP0013).</p> <p>OUTBOUND: FROM BOOM / TAXI TERMINAL (KP0013), BOOM STREET, MASUKWANA STREET (EAST), ECHO ROAD, ORTHMANN, N8, N3/P338 (UMLAAS ROAD), INTERCHANGE, N3, P385.</p> <p>ALTERNATIVE – INBOUND</p> <p>(A) P385, N3, P418, CHURCH STREET, VR PLANK SQUARE (CAMPERDOWN TAXI RANK KP0021, VR PLANK SQUARE, SHEPSTONE, BISHOP, P418, N3 / P338 (UMLAAS ROAD) INTERCHANGE, N3, MARKET ROAD INTERCHANGE, N3, BHAMBATHA (GREYTOWN), CHURCH STREET, MASUKWANA (EAST), BOOM.</p> <p>(B) P385, N3, P418, CHURCH STREET, VR PLANK SQUARE (CAMPERDOWN TAXI RANK KP0021), VR PLANK SQUARE, SHEPSTONE, BISHOP, P418, N3 / P338 (UMLAAS ROAD), INTERCHANGE, N3, MARKET ROAD INTERCHANGE, N3, ARMITAGE, CHATTERTON, BOSHOF, BOOM STREET, RETIEF STREET, PIETERMARITZ STREET, PINE STREET, BOOM STREET.</p> <p>ALTERNATIVE – OUTBOUND,</p> <p>(A) BOOM STREET, MASUKWANA (EAST), ECHO, ORTHMANN, N8, N3 / P338 (UMLAAS ROAD) INTERCHANGE, P418, CHURCH STREET, VR PLANK SQUARE, SHEPSTONE, BISHOP, P418, N3, P385.</p> <p>RESTRICTIONS: ALONG MARKET ROAD, OFF-RAMP TO MARKET ROAD, ON-RAMP, ONLY OFFLOADING OF PASSENGERS IS PERMITTED. THE LOADING OF PASSENGERS ALONG THIS SECTION OF THE ROUTE IS NOT PERMITTED.</p>
12.10	<p>22065P22065P00052043 - MPUMALANGA TO HAMMERSDALE</p> <p>FROM (ORIGIN): MPUMALANGA TAXI RANK ON MEYIWA MAIN ROAD, TURN LEFT 2011 STREET, TURN RIGHT 74095 STREET, TURN RIGHT P385, RIGHT TURN KELLY ROAD, TURN LEFT ANDERSON ROAD ELANGENI INDUSTRIES AND RETURN BACK ON THE SAME ROUTE TO ALL UNITS WITHIN MPUMALANGA (INCLUDING EMALANGENI)</p>
12.11	<p>22065P22066RK00052046 - MPUMALANGA TAXI RANK TO PINETOWN.</p> <p>8. FROM MPUMALANGA TAXI RANK ON MEYIWA MAIN ROAD, TURN LEFT 2011 STREET, TURN RIGHT 74095 STREET, TURN RIGHT P385, TURN RIGHT N3, LEFT M13, PASS EVERTON, MAYTIME STORES, KLOOF, LEFT TURN OLD MAIN ROAD, RIGHT ANDERSON ROAD, LEFT TURN STANFIELD LANE, RIGHT INTO HILL STREET BUS RANK AND RETURN BACK ON THE SAME ROUTE TO ALL UNITS WITHIN MPUMALANGA.</p>



transport

Department:
Transport
Province of KwaZulu-Natal

GAZETTE

LGKZNG47-2022-MAR

REGION: ALL

1) Application Number: APP0137927	2) Gazette Number: LGKZNG47-2022-MAR
3) Applicant: AP BASKER ID NO. 6410250001083 Association: CATOR-MANOR TAXI ASSOCIATION	4) Applicant Address: 36 BLAIRMONT AVENUE BELLAIR 4094
5) Existing Licence Holder: D NKOSI ID NO. 6312235619080	6) Existing Licence Holder Address: 1158 DUNBER RD 21 STREET WARD 29, CATOR MANOR DURBAN, KWA ZULU NATAL KWA-ZULU NATAL 4031
7) Type of application: DECEASED TRANSFER AND NEW OPERATING LICENCE	8) Operating Licence Number: LKNKZN0113898
9) Vehicle Type: MINIBUS TAXI	10) 1 X 9-16 (SEATED) + 0 (STANDING)
11) Region: DURBAN CENTRAL	
12.1	<p>21004R21004R00047727 - CATO MANOR TO DURBAN</p> <p>ROUTE 2</p> <p>INWARD JOURNEY FROM RANK NO. 70 (DURBAR ROAD) CATO MANOR TO DURBAN (VICTORIA STREET TAXI STOP)</p> <p>FROM RANK NO.70 ON DURBAR ROAD, ALONG DUNBAR ROAD, RIGHT INTO WIGGINS ROAD, LEFT INTO BELLAIR ROAD, RIGHT INTO JAN SMUTS HIGHWAY, LEFT INTO BRICKFIELD ROAD, LEFT INTO RANGLES ROAD, LEFT INTO AN ONRAMP TO THE WESTERN FREEWAY (N3), EASTBOUND, ALONG THE N3, LEFT INTO AN OFF-RAMP T BEREAD ROAD NORTH, RIGHT INTO BOTANIC GARDENS ROAD, LEFT INTO BEREAD ROAD SOUTH, INTO BEREAD ROAD INTO WEST STREET LEFT INTO FIELD STREET LEFT INTO QUEENS STREET RIGHT INTO VICTORIA STREET TO THE END OF POINT ON VICTORIA STREET OPPOSITE SOLDIERS' WAY BUS RANK.</p> <p>ALTERNATIVE - ROUTE FROM RANK NO.70 ON DUNBAR ROAD ALONG DUNBAR ROAD, LEFT INTO BOOTH ROAD INTO FRANCOIS ROAD, LEFT INTO UMBILO ROAD (RIGHT INTO BEREAD ROAD INTO WEST STREET OR INTO GALE STREET, RIGHT INTO MOORE ROAD, LEFT INTO WARWICK AVENUE (ALONG WARWICK AVENUE, LEFT INTO CANONGATE ROAD AND PROCEED TO CANONGATE SOUTH TAXI RANK) OR (RIGHT INTO WEST STREET) - LEFT INTO FIELD STREET, LEFT INTO QUEEN STREET, RIGHT INTO VICTORIA STREET TO THE END POINT ON VICTORIA STREET OPPOSITE SOLDIERS WAY BUS RANK.</p> <p>RESTRICTED FROM PICKING UP ALONG BEREAD ROAD SOUTH AND WEST STREET</p>
12.2	<p>239GUT20018400047779 - PUTNEY PLACE (ENSIMBINI) TO DURBAN TAXI RANK</p> <p>ENSIMBINI (PUTNEY PLACE) TO DURBAN (VICTORIA STREET TAXI STOP).</p> <p>FROM THE STARTING POINT AT THE INTERSECTION OF NUBIAN AVENUE AND PUTNEY PLACE/STAFFORD CRESCENT, ALONG NUBIAN AVENUE, LEFT INTO BOROUGH ROAD, LEFT INTO DUNBAR ROAD, RIGHT INTO WIGGINS ROAD, LEFT INTO BELLAIR ROAD, RIGHT INTO JAN SMUTS HIGHWAY LEFT INTO BRICKFIELD ROAD, LEFT INTO RANGLES ROAD, LEFT INTO AN ON-RAMP TO THE WESTERN FREEWAY (N3) EASTBOUND, ALONG THE N3, LEFT INTO AN OFF-RAMP TO BEREAD ROAD NORTH, RIGHT INTO BOTANIC GARDENS ROAD, LEFT INTO BEREAD ROAD SOUTH, INTO BEREAD ROAD INTO WEST STREET, LEFT INTO FIELD STREET, LEFT INTO QUEENS STREET, RIGHT INTO VICTORIA STREET TO THE END POINT OF VICTORIA STREET OPPOSITE SOLDIER'S WAY BUS RANK.</p> <p>ALTERNATIVE FROM THE STARTING POINT AT THE INTERSECTION OF NUBIAN AVENUE AND PUTNEY PLACE/STAFFORD CRESCENT, ALONG NUBIAN AVENUE, RIGHT INTO BOROUGH ROAD, RIGHT INTO DUNBAR ROAD, LEFT INTO BOOTH ROAD, INTO FRANCOIS ROAD, LEFT INTO UMBILO ROAD (RIGHT INTO BEREAD ROAD INTO WEST STREET OR INTO GALE STREET, RIGHT INTO MOORE ROAD, LEFT INTO WARWICK AVENUE (ALONG WARWICK AVENUE, LEFT INTO CANONGATE ROAD AND PROCEED TO CANONGATE SOUTH TAXI RANK) OR RIGHT INTO WEST STREET) LEFT INTO FIELD STREET, LEFT INTO QUEEN STREET, RIGHT INTO VICTORIA STREET TO THE END POINT ON VICTORIA STREET OPPOSITE SOLDIER'S WAY BUS RANK. INWARD JOURNEY - FROM ENSIMBINI (PUTNEY PLACE) TO DURBAN (CANONGATE SOUTH TAXI RANK) FROM THE STARTING POINT AT THE INTERSECTION OF NUBIAN AVENUE AND PUTNEY PLACE/STAFFORD CRESCENT, ALONG NUBIAN AVENUE, LEFT INTO BOROUGH ROAD, LEFT INTO DUNBAR ROAD, RIGHT INTO WIGGINS ROAD, LEFT INTO AN ON-RAMP TO THE WESTERN FREEWAY (N3), EASTBOUND, ALONG THE N3, LEFT INTO AN OFF-RAMP TO BEREAD ROAD NORTH, INTO OLD DUTCH ROAD, RIGHT INTO MARKET ROAD, RIGHT INTO LEOPOLD STREET, INTO CANONGATE ROAD AND PROCEED TO THE END POINT AT CANONGATE ROAD SOUTH TAXI RANK.</p> <p>RESTRICTED FROM PICKING UP ALONG BEREAD ROAD SOUTH AND WEST STREET.</p> <p>RETURN FROM CANONGATE SOUTH TAXI RANK (DURBAN) TO: ENSIMBINI (PUTNEY PL.) INTO CANONGATE ROAD, INTO THE WESTERN FREEWAY, (N3), WESTBOUND LEFT INTO AN OFF-RAMP TO BRICKFIELD ROAD, LEFT INTO BRICKFIELD ROAD, RIGHT INTO JAN SMUTS HIGHWAY, LEFT INTO BELLAIR ROAD, RIGHT INTO WIGGINS ROAD, LEFT INTO DUNBAR ROAD, RIGHT INTO BOROUGH ROAD, RIGHT INTO NUBIAN AVENUE AND PROCEED TO THE END POINT AT THE INTERSECTION OF NUBIAN AVENUE AND PUTNEY PLACE AND STAFFORD CRESCENT. RETURN JOURNEY - FROM VICTORIA STREET TAXI STOP TO STARTING POINT: ENSIMB.</p>



transport

Department:
Transport
Province of KwaZulu-Natal

GAZETTE

LGKZNG47-2022-MAR

REGION: ALL

12.3	<p>21004R21004R00047783 - DURBAN METRO TO DURBAN METRO</p> <p>INWARD JOURNEY FROM RANK NO.70 (DUNBAR ROAD) CATO MANOR TO DURBAN (CANONGATE SOUTH TAXI RANK)</p> <p>FROM RANK NO.70 ON DUNBAR ROAD, ALONG DUNBAR ROAD, RIGHT INTO WIGGINS ROAD, LEFT INTO BELLAIR ROAD, RIGHT INTO JAN SMUTS HIGHWAY, LEFT INTO BRICKFIELD ROAD, LEFT INTO RANGLES ROAD, LEFT INTO AN ON-RAMP TO THE WESTERN FREEWAY, (N8), EASTBOUND, (N3), ALONG THE N3, LEFT INTO AN OFF-RAMP TO BEREA ROAD NORTH, ALONG BEREA ROAD NORTH, INTO OLD DUTCH ROAD, RIGHT INTO MARKET ROAD, RIGHT INTO LEOPOLD STREET, INTO CANONGATE ROAD AND PROCEED TO THE END POINT AT CANONGATE SOUTH TAXI RANK.</p> <p>RETURN JOURNEY FROM CANONGATE ROAD SOUTH TAXI RANK (DURBAN) TO STARTING POINT: RANK NO70 (DUNBAR ROAD) CATO MANOR.</p> <p>INTO CANONGATE ROAD, INTO WESTERN FREEWAY (N8), WESTBOUND, LEFT INTO AN OFF-RAMP TO BRICKFIELD ROAD, LEFT INTO BRICKFIELD ROAD, RIGHT INTO JAN SMUTS HIGHWAY, LEFT INTO BELLAIR ROAD, RIGHT INTO WIGGINS ROAD, LEFT INTO DUNBAR ROAD, ALONG DUNBAR ROAD AND PROCEED TO RANK NO:70 ON DUNBAR ROAD.</p> <p>RETURN JOURNEY FROM VICTORIA STREET TAXI STOP TO STARTING POINT: RANK NO70 (DUNBAR ROAD) CATO MANOR.</p> <p>FROM PICK UP POINT ON VICTORIA STREET, RIGHT INTO QUEEN STREET, RIGHT INTO RUSSEL STREET, LEFT INTO LEOPOLD STREET, INTO CANONGATE ROAD, INTO THE WESTERN FREEWAY (N8) WESTBOUND, LEFT INTO AN OFF-RAMP TO BRICKFIELD ROAD, LEFT INTO BRICKFIELD ROAD, RIGHT INTO JAN SMUTS HIGHWAY, LEFT INTO BELLAIR ROAD, RIGHT INTO WIGGINS ROAD, LEFT INTO DUNBAR ROAD, ALONG DUNBAR ROAD AND PROCEED TO RANK NO:70 ON DUNBAR ROAD.</p>
12.4	<p>21004R21004R00047785 - CATO MANOR (DUNBAR ROAD) TO DURBAN (CANNON GATE SOUTH)</p> <p>FROM RANK NO.70 DUNBAR ROAD, ALONG DUNBAR ROAD, CROSS OVER BOOTH ROAD, INTO RIDGE VIEW ROAD, LEFT INTO SUNDERLAND ROAD, LEFT INTO UMKUBAAN DRIVE, RETURN ALONG UMKUBAAN DRIVE, RIGHT INTO RIDGE VIEW ROAD, RIGHT INTO BOOTH ROAD, LEFT INTO BELLAIR ROAD, AND PROCEED ALONG BELLAIR ROAD TO THE RANK ON BELLAIR ROAD, AND PROCEED ALONG BELLAIR ROAD, RIGHT INTO JAN SMUTS HIGHWAY, LEFT INTO BRICKFIELD ROAD, LEFT INTO RANGLES ROAD, LEFT INTO AN ON-RAMP TO THE WESTERN FREEWAY (N8), EASTBOUND, ALONG THE N3, LEFT INTO AN OFF-RAMP TO BEREA ROAD NORTH INTO OLD DUTCH ROAD, RIGHT INTO MARKET STREET, RIGHT INTO LEOPOLD STREET, INTO CANONGATE SOUTH TAXI RANK.</p> <p>ALTERNATIVE RIGHT INTO BOTANIC GARDENS ROAD, LEFT INTO BEREA ROAD SOUTH, INTO BEREA ROAD, INTO WEST STREET, LEFT INTO FIELD STREET, LEFT INTO QUEEN STREET, RIGHT INTO VICTORIA STREET TO THE END POINT ON VICTORIA STREET OPPOSITE SOLDIERS WAY BUS RANK AND RETURN AS PER 4.2 OR 4.4</p> <p>RETURN FROM VICTORIA STREET TAXI STOP TO STARTING POINT: RANK NO70 (DUNBAR ROAD) CATO MANORS.</p> <p>FROM PICK UP POINT ON VICTORIA STREET, RIGHT INTO QUEEN STREET, RIGHT INTO RUSSEL STREET, LEFT INTO LEOPOLD STREET, INTO CANONGATE ROAD INTO THE WESTERN FREEWAY (N8), WESTBOUND, LEFT INTO AN OFF-RAMP TO BRICKFIELD ROAD, LEFT INTO BRICKFIELD, RIGHT INTO JAN SMUTS HIGHWAY, LEFT INTO BELLAIR ROAD, RIGHT INTO WIGGINS ROAD, LEFT INTO DUNBAR ROAD, ALONG DUNBAR ROAD AND PROCEED TO RANK NO: 70 DUNBAR.</p> <p>INTO GALE STREET, RIGHT INTO MOORE ROAD, LEFT INTO WARWICK AVENUE, [ALONG WARWICK AVENUE, LEFT INTO CANONGATE ROAD AND PROCEED TO CANONGATE SOUTH TAXI RANK] AND RETURN AS PER 4.2</p> <p>FROM CANONGATE SOUTH TAXI RANK, INTO CANONGATE ROAD, INTO WESTERN FREEWAY N8, WESTBOUND, LEFT INTO CANONGATE ROAD, INTO AN OFF-RAMP TO BRICKFIELD ROAD, RIGHT INTO JAN SMUTS HIGHWAY, LEFT INTO BELLAIR ROAD PROCEED LEFT INTO BOOTH ROAD, LEFT INTO RIDGE VIEW ROAD, LEFT INTO SUNDERLAND ROAD, LEFT INTO UMKUBAAN DRIVE, RETURN ALONG UMKUBAAN DRIVE, RIGHT INTO RIDGE VIEW ROAD, ACROSS BOOTH ROAD INTO DUNBAR ROAD AND PROCEED TO RANK NO: 70 ON DUNBAR ROAD.</p>



transport

Department:
Transport
Province of KwaZulu-Natal

GAZETTE

LGKZNG47-2022-MAR

REGION: ALL

1) Application Number: APP0137999	2) Gazette Number: LGKZNG47-2022-MAR
3) Applicant: SV NTULI ID NO. 5404225364081 Association: HLUHLUWE L.AND L.DIST. TAXI OWNERS ASS.	4) Applicant Address: PO BOX 49 HLUHLUWE 3960
5) Existing Licence Holder: BS MKHWANAZI ID NO. 6606115409086	6) Existing Licence Holder Address: P O BOX 376 HLUHLUWE KWAZULU-NATAL 3960
7) Type of application: NORMAL TRANSFER	8) Operating Licence Number: LGKZN0603000872
9) Vehicle Type: MINIBUS	10) 1 X 15 (SEATED) + 0 (STANDING)
11) Region: UMKHANYAKUDE	
12.1	2207TM2207TM00051960 - CHARTER SERVICE FROM HLUHLUWE TAXI RANK TO POINT WITHIN THE PROVINCE OF KZN ONLY. NO PICKING UP OR SETTING DOWN OF PASSENGERS EN ROUTE.
12.2	2207TM2207XJ10146450 - HLUHLUWE TO EMPANGENI. FROM HLUHLUWE TURN RIGHT ONTO R22 ROAD PASS MKONGE FARM, TURN LEFT ONTO N2 ROAD PROCEED TO MTUBA, KWAMSANE, MFOLOZI, MBONAMBI AREA, TURN RIGHT ONTO D249 NSELENI ROAD, PROCEED ONTO D342 ROAD, RICHARDSBAY, TURN RIGHT ONTO N2 ROAD, PASS NSEZI RIVER, TURN RIGHT ONTO R102 ROAD, PASS EMPANGENI RAIL AND BACK.
12.3	2207TM2207TM00146454 - NHLWATHI TO HLUHLUWE TAXI RANK. FROM NHLWATHI CLINIC R451 ROAD PASS TEBHA, MATSHAMHLOPHE, KWESA MATHONGA TURN ONTO R475 PASS ZIBAYENI TRIBAL, NGODINI AREA AND PASS ZIFUNDENI MACABUZELA AND TURN LEFT AT NGANWINI ONTO R22 ROAD PASS SIMOLO AREA TREE LODGE UMZINENE RIVER AND CROSS N2 ROAD PROCEED AND PASS MKONGE FARM TO HLUHLUWE TAXI RANK AND RETURN.
12.4	2207TM21007X10146456 - HLUHLUWE TAXI RANK TO HLABISA. FROM HLUHLUWE TAXI RANK TURN RIGHT TO PROCEED TO R22 ROAD PASS MKONGE FARM AND CROSS N2 ROAD PASS TREE LODGE KWASIMOLO AND TURN RIGHT ONTO P475 ROAD PASS ZIEUNDENI SCHOOL NGODINI AREA, EZIBAYENI TRIBAL, PASS KWESAMATHONGA, KWATEBA AND TURN LEFT ONTO P475 PASS NHLWATHI CLINIC, PROCEED AND PASS SOKESIMBONE STORE CROSS WELA RIVER AND INZIMANENI RIVER PROCEED PASS HLABISA HOSPITAL TO HLABISA TAXI RANK AND RETURN THE SAME ROUTE.
12.5	2207TM22076110146457 - HLUHLUWE TAXI RANK TO NONGOMA TAXI RANK. FROM HLUHLUWE TURN RIGHT TO R22 ROAD PASS MKONGE FARM AND CROSS N2 ROAD PASS TREE LODGE TURN RIGHT ONTO P475 ROAD PASS ZIFUNDENI NGODINI AREA ZIBAYENI TRIBAL, MTHWADLANA STORE, EVUKANE AREA CROSS IWELA RIVER AND PROCEED TURN RIGHT ONTO R18 ROAD PASS MVULAZI AREA, BHEKUMTHETHWA, IMONA RIVER TO NONGOMA TAXI RANK AND RETURN TO THE SAME ROUTE.
12.6	2207TM22077Z10146461 - HLUHLUWE TO MBAZWANA FROM HLUHLUWE TAXI RANK TURN LEFT ONTO R22 ROAD PASS HLUHLUWE RAILWAY TURN RIGHT & PROCEED ONTO R22 ROAD. PASS FALSE BAY, KWAKAAS, MDUKU, AND MNQOBOKAZI PASS LOWER MKUZE RIVER PROCEED ONTO R22 ROAD TO MBAZWANE TAXI RANK AND RETURN TO THE SAME ROUTE.
12.7	2207TM22074410146449 - HLUHLUWE TO MTUBATUBA. FROM HLUHLUWE TOWN, TURN RIGHT INTO R22 ROAD, PASS MKONGE FARM, TURN LEFT ONTO N2 ROAD, PASS BUSHLANDS AREA, MFEKAYI, CHARTERS CREEK, SHIKISHELA AREA, TURN LEFT ONTO R618 ROAD TO MTUBATUBA TOWN TAXI RANK AND RETURN USING THE SAME ROUTE.
12.8	2207TM2207TM00146462 - MNQOBOKAZI TO HLUHLUWE TAXI RANK FROM MNQOBOKAZI INTO R22 ROAD PASS KWAGIBA SCHOOL, EMADOLWENI KWAMDUKU AREA, MAKHASA TRIBAL, PROCEED AND PASS ISIBHIAYI RIVER, KWAKAAS FARM, FALSE BAY TO HLUHLUWE TOWN AND RETURN TO THE SAME ROUTE.
12.9	2207TM2207TM00146463 - NOMPONDO TO HLUHLUWE TAXI RANK. FROM NOMPONDO STORE ONTO D856 PASS NCEMANE TURN ONTO R22 ROAD PROCEED AND PASS MAZINYWENI, KWABHEJANE, MGANWINI, KWASIMOLO AND CROSS UM ZINENE RIVER PASS TREE LODGE AND CROSS N2 ROAD MKONGE FARM TO HLUHLUWE AND RETURN TO THE SAME ROUTE.
12.10	2207TM22074410051954 - HLUHLUWE TO MTUBATUBA FROM HLUHLUWE TOWN, TURN RIGHT INTO R22 ROAD, PASS MKONGE FARM, TURN LEFT ONTO N2 ROAD, PASS BUSHLANDS AREA, MFEKAYI, CHARTERS CREEK, SHIKISHELA AREA, TURN LEFT ONTO R618 ROAD TO MTUBATUBA TOWN TAXI RANK AND RETURN USING THE SAME ROUTE.
12.11	2207TM2207XJ10051955 - HLUHLUWE TO EMPANGENI FROM HLUHLUWE TURN RIGHT ONTO R22 ROAD PASS MKONGE FARM, TURN LEFT ONTO N2 ROAD PROCEED TO MTUBA, KWAMSANE, MFOLOZI, MBONAMBI AREA, TURN RIGHT ONTO D249 NSELENI ROAD, PROCEED ONTO D342 ROAD, RICHARDSBAY, TURN RIGHT ONTO N2 ROAD, PASS NSEZI RIVER, TURN RIGHT ONTO R102 ROAD, PASS EMPANGENI RAIL AND BACK.
12.12	2207TM2206LS10051956 - HLUHLUWE TO DURBAN FROM HLUHLUWE TOWN, USING THE SAME ROUTE AS ABOVE ON N2 ROAD, PASS EMPANGENI RAIL, DLANGEZWA, ON R102 ROAD PASS MTHUNZINI TURN LEFT ONTO R86 ROAD, GINGINDLOVU PROCEED TO DOKODWENI, TURN RIGHT ONTO N2 ROAD, TURN LEFT TO TUGELA PLAZA AND RIGHT ONTO 258 ROAD MADADENI, PROCEED TO N2 ROAD, TURN RIGHT ONTO R74 ROAD, TURN RIGHT ONTO D233 ROAD, PROCEED ONTO R102 ROAD, PASS ESHAKA VILLAGE, PROCEED ONTO M4 ROAD BALLITO, PROCEED ONTO N2 ROAD, PASS M43 ROAD TONGAAT.
12.13	2207TM2207TM00051957 - HLUHLUWE TO MKUZE FROM HLUHLUWE TOWN, TURN ONTO R22 ROAD, TURN LEFT ONTO N2 ROAD, PASS NGWENI, MHLOSINGA, BAYALA, TURN RIGHT ONTO TO MKHUZE TAXI RANK AND BACK.
12.14	2207TM1205GJ10051958 - HLUHLUWE TO JOHANNESBURG FROM HLUHLUWE TOWN, TURN RIGHT ONTO R22 ROAD, TURN RIGHT ONTO N2 ROAD, PASS MKUZE, PONGOLA, PIET RETIEF, PROCEED ONTO R29 ROAD, PASS EMELO, BETHAL, KINROSS, LEANDRA, TURN LEFT ONTO R29 ROAD, TURN RIGHT ONTO N17 ROAD, PASS SPRINGS, BRAKPAN TOLL PLAZA, PROCEED AND PASS GERMISTON, TURN LEFT ONTO N8 ROAD, TURN LEFT ONTO N17 ROAD PASS CLEVELAND, TURN LEFT ONTO RISSIK STREET, TURN RIGHT ONTO DEVILLIERS STREET, LEFT ONTO WANDERERS STREET, ENTERING PARK CITY RANK AND RETURN.



transport

Department:
Transport
Province of KwaZulu-Natal

GAZETTE

LGKZNG47-2022-MAR

REGION: ALL

12.15	2207TM22077Z10146452 - HLUHLUWE TO MKUZE FROM HLUHLUWE TOWN, TURN ONTO R22 ROAD, TURN LEFT ONTO N2 ROAD, PASS NGWENI, MHLOSINGA, BAYALA, TURN RIGHT ONTO ROAD TO MKHUZE TAXI RANK AND BACK
12.16	2207TM1205GJ10146453 - HLUHLUWE TO GAUTENG FROM HLUHLUWE TOWN, TURN RIGHT ONTO R22 ROAD, TURN RIGHT ONTO N2 ROAD, PASS MKUZE, PONGOLA, PIET RETIEF, PROCEED ONTO R29 ROAD, PASS EMELO, BETHAL, KINROSS, LEANDRA, TURN LEFT ONTO R29 ROAD, TURN RIGHT ONTO N17 ROAD, PASS SPRINGS, BRAKPAN TOLL PLAZA, PROCEED AND PASS GERMISTON, TURN LEFT ONTO N8 ROAD, TURN LEFT ONTO N17 ROAD PASS CLEVELAND, TURN LEFT ONTO RISSIK STREET, TURN RIGHT ONTO DEVILLIERS STREET, LEFT ONTO WANDERERS STREET, ENTERING PARK CITY RANK AND RETURN
12.17	KZNNRCBC601NS114874 - HLUHLUWE TO MAKHOWE FROM HLUHLUWE TAXI RANK TURN RIGHT INTO R22 ROAD PASS MKHONGO FARM CROSS N2 PASS THREE LODGE, PASS MZINENE RIVER, TURN RIGHT INTO P470 PAS ECHIBINI CHURCH, PASS HLUHLUWE PRIMARY SCHOOL PICK AND DROP, TURN RIGHT INTO D917 GO STRAIGHT PASS ZINTAMBENE SCHOOL, THE ROAD IS LIKE A CIRCLE UNTIL YOU JOINT R470 AGAIN TURN LEFT INTO MAKHOWE PICK AND DROP AND RETURN USING THE SAME ROUTE TO HLUHLUWE TAXI RANK.
12.18	KZNNRCBC601NS114905 - HLUHLUWE TO NIBELA FROM HLUHLUWE TAXI RANK TURN LEFT INTO MAIN ROAD AND TURN LEFT INTO R22 TURN LEFT ON THE CIRCLE PASS BUILD IT SHOP THEN TURN RIGHT AND PROCEED WITH R22, PASS RAILWAY LINE, PASS UMZINENE RIVER GO STRAIGHT PICK AND DROP PASS KASI FARM, PASS BHICAYI RIVER, TURN RIGHT INTO D675 PASS MDUKU CLINIC STRAIGHT PICK AND DROP AND RETURN USING THE SAME ROUTE.
12.19	KZNNRCBC601NS114936 - HLUHLUWE TO GABADELA FROM HLUHLUWE TAXI RANK TURN LEFT INTO MAIN ROAD AND TURN RIGHT INTO R22 PASS MKONGE FARM CROSS N2 ROAD, TREE LODGE AND TURN RIGHT ON TOP 470 ROAD PICK UP AND DROP PASSENGERS PASS ECHIBINI CHURCH PROCEED PASS UMZINENE RIVER, HLUHLUWE PRIMARY SCHOOL, PASS EMAKHOWE CLINIC EMAKHOWE STORE, PICK AND DROP PROCEED TO GABADELA PRIMARY SCHOOL AND RETURN TO THE SAME ROUTE TO HLUHLUWE TAXI RANK.
12.20	KZNNRCBC601NS114967 - HLUHLUWE TO KWAMTHOLE FROM HLUHLUWE TAXI RANK PICK UP PASSENGERS TURN RIGHT INTO R22 PASS MKONGE FARM, CROSS N2ROAD PASS TREE LODGE, TURN LEFT INTO PASS MACABUZELA RIVER, EZIFUNDENI SCHOOL PICK AND DROP PASSENGERS, PROCEED TO NGODINI, EZIBAYENI TRIBAL TURN LEFT INTO P451 ROAD PICK AND DROP PASSENGERS PASS KWALANGA STORE, PASS OPHINDISWENI AREA, MANSIYA SCHOOL TO EMPANZAKAZI AREA PICK AND DROP PASSENGERS AND RETURN THE SAME ROUTE.
12.21	KZNNRCBC601NS114998 - HLUHLUWE TO EMPANZAKAZI FROM HLUHLUWE TAXI RANK PICK UP PASSENGERS TURN RIGHT INTO R22 ROAD PASS MKONGE FARM, CROSS N2 ROAD, PASS TREE LODGE, TURN RIGHT INTO P745 ROAD PASS MACABUXELA RIVER, EZIFUNDENI SCHOOL, PICK UP AND DROP PASSENGERS, PROCEED TO NGODINI, EZIBAYENI TRIBAL TURN LEFT INTO P451 ROAD PICK UP AND DROP PASSENGERS PASS KWALANGA STORE, PASS OPHINDISWENI AREA, MANSIYA SCHOOL TO EMPANZAKAZI AREA PICK AND DROP PASSENGERS AND RETURN USING THE SAME ROUTE.
12.22	KZNNRCBC601NS115029 - HLUHLUWE TO KWAJOBE FROM HLUHLUWE TAXI RANK PICK UP PASSENGERS TURN LEFT INTO R22 ROAD PASS RAILWAY STATION TURN RIGHT ON TO R22 PASS FALSE BAY ROAD, KWAKAAS FARM ISIBHAYI RIVER, PASS MDUKU TRIBAL, MNQOBOKAZI TRIBAL, CROSS LOWER MKHUZE RIVER, TURN LEFT ON TO DQ20 ROAD PICK AND DROP PASSENGERS PASS EZINESHE TRIBAL, CEZWANE AREA TO KWAJOBE AREA PICK UP AND DROP PASSENGERS AND RETURN WITH THE SAME ROUTE TO HLUHLUWE TAXI RANK.
12.23	KZNNRCBC601NS115060 - HLUHLUWE TO NKUNDUSI FROM HLUHLUWE TAXI RANK PICK UP PASSENGERS TURN LEFT INTO R22 ROAD AND TURN RIGHT ONTO P27 PASS BONAMANZI LODGE, PASS DUM AZULU LODGE CROSS HLUHLUWE RIVER PROCEED TO EQAKWINI SCHOOL ONTO D1922 ROAD PICK AND DROP PASSENGERS TO NKUNDUSI AND MAKE A U-TURN ON TO R495 ROAD, TURN LEFT ONTO N2 ROAD, TURN LEFT INTO D1 23 ROAD PASS KWAMSHENGU FARM PICK AND DROP PASSENGERS AND TURN INTO P27 ROAD PASS UMZINENE RIVER USING THE SAME ROUTE TO HLUHLUWE TAXI RANK.



transport

Department:
Transport
Province of KwaZulu-Natal

GAZETTE

LGKZNG47-2022-MAR

REGION: ALL

1) Application Number: APP0138127	2) Gazette Number: LGKZNG47-2022-MAR
3) Applicant: BS ZULU ID NO. 9901315581082 Association: NOT AVAILABLE	4) Applicant Address: 4840 EXT 18 SIBONGILE DUNDEE 3000
5) Existing Licence Holder: NOT APPLICABLE ID NO. NOT APPLICABLE	6) Existing Licence Holder Address: NOT APPLICABLE
7) Type of application: NEW OPERATING LICENCE	8) Operating Licence Number: NOTAVAILABLE
9) Vehicle Type: MINIBUS	10) 1 X 12 (SEATED) + 0 (STANDING)
11) Region: UTHUKELA	
12.1	<p>KZPRERC2859064 - SCHOLARS AND THEIR PERSONAL EFFECTS: 4840 NEW EXT 18, SIBONGILE DUNDEE TO GLENCOE PRIMARY SCHOOL STARTING POINT AT HOUSE NUMBER:4840 NEW EXT 18 SIBONGILE DUNDEE TO 4780 SAME AREA COLLECTING 1 CHILD, PASS TO 4784 SAME AREA TO COLLECT 4 CHILDREN, PASS TO COLLECT 1 CHILD AT 4900 SAME AREA, PASS TO COLLECT 1 CHILD AT HOUSE NUMBER 5008 SAME AREA ALL OF THEM ARE STAYING AT SAME AREA, PASS TO COLLECT 1 CHILD AT HOUSE NUMBER 4398 EXT 20 SIBONGILE DUNDEE PASS TO COLLECT 2 CHILDREN AT HOUSE NUMBER 1955 LINDELANI SIBONGILE DUNDEE PASS TO COLLECT 1 CHILD AT HOUSE NUMBER 1962 LINDELANI SIBONGILE DUNDEE PASS TO COLLECT 1 CHILD AT HOUSE NUMBER 682 MADONSELA STREET SIBONGILE DUNDEE PASS TO COLLECT 1 CHILD AT HOUSE NUMBER 780 NXUMALO STREET SIBONGILE DUNDEE, PASS TO COLLECT 1 CHILD AT HOUSE NUMBER 935 MADONDO STREET SIBONGILE DUNDEE, PASS TO COLLECT 1 CHILD AT HOUSE NUMBER 898 MADONDO STREET SIBONGILE DUNDEE AND COLLECT 1 CHILD AT HOUSE NUMBER 922 WHITRECITR STREET DUNDEE AFTER THAT START DELIVER THEM AT DIFFERENT SCHOOLS, START DELIVER 8 CHILDREN AT ETHANGENI COMBINE SCHOOL, 2 CHILDREN AT GLENCOE PRIMARY SCHOOL, VIOLET SCHOOL DROP 4 CHILDREN AT SAREL CILLIER HIGH SCHOOL DROP 1 CHILD AT GLENCOE PRIMARY SCHOOL. IN THE AFTERNOON WHEN THEY ARE OUT, I WILL START COLLECTING THE CHILDREN FROM GLENCOE PRIMARY SCHOOL, VIOLET PASS TO SAREL CILLIER HIGH SCHOOL, PASS TO GLENCOE PRIMARY SCHOOL, PASS TO ETHANGENI COMBINE SCHOOL AND DROP THEM AS I PICKED THEM UP IN THE MORNING.</p>



transport

Department:
Transport
Province of KwaZulu-Natal

GAZETTE

LGKZNG47-2022-MAR

REGION: ALL

1) Application Number: APP0138128	2) Gazette Number: LGKZNG47-2022-MAR
3) Applicant: PA PARMISSE ID NO. 8203065755086 Association: NOT AVAILABLE	4) Applicant Address: 4565 EXT 20 SIBONGILE DUNDEE 3000
5) Existing Licence Holder: NOT APPLICABLE ID NO. NOT APPLICABLE	6) Existing Licence Holder Address: NOT APPLICABLE
7) Type of application: NEW OPERATING LICENCE	8) Operating Licence Number: NOTAVAILABLE
9) Vehicle Type: MINIBUS	10) 1 X 15 (SEATED) + 0 (STANDING)
11) Region: UTHUKELA	
12.1	<p>KZPRERC2859946 - SCHOLARS AND THEIR PERSONAL EFFECTS: NUMBER 4565 EXT 20 DUNDEE TO GLENCOE VIOLET PRIMARY SCHOOL STARTING POINT AT HOUSE NUMBER 4565 EXT 20 DUNDEE TO FRANCE HOUSE NUMBER 2513 SIBISI STREET TO PICK-UP THREE CHILDREN, PASS TO MNGADI STREET HOUSE NUMBER 562 TO PICK-UP ANOTHER TWO KIDS FROM THERE GO TO TOWN USING COLLEY STREET STRAIGHT TO WILSON STREET AT HOUSE NUMBER 44 TO COLLECT ANOTHER TWO KIDS AND PASS TO FORESTDALE USING GREYTOWN ROAD AND PICK-UP FOUR KIDS AT HOUSE NUMBER 213 JACARANDA STREET, FROM THERE PASS TO NIGHTNGALE DRIVE TO PICK ONE CHILD AND PASS TO HAJEEJAMAL STREET TO PICK UP TWO KIDS AND DRIVE TO VICTORIA ROAD TO PICK-UP ANOTHER TWO THEN GO TO GLENCOE USING VICTORIA ROAD TO JOIN KARALLANDSMAN STREET TO JOIN R502 TO GLENCOE, DRIVE TO GLENCOE USING R602 AND TURN TO VANRENSBURG TO SAREL CILLERS HIGH SCHOOL AND DROP OFF SEVEN KIDS AND DRIVE TO GLENCOE PRIMARY SCHOOL USING VANDERBERG STREET AND DROP OFF 3 KIDS AND PASS TO BIGGARSBURG PRIMARY SCHOOL TO DROP OFF ANOTHER TWO KIDS, PASS VIOLET DRIVE TO DROP OFF THE LAST 3 KIDS AT GLENCOE VIOLET PRIMARY SCHOOL. AFTERNOON PICKUP AT SAME SCHOOLS STARTING FROM SAREL CILLERS HIGH SCHOOL AND FOLLOW WITH GLENCOE PRIMARY SCHOOL UNTIL I PICK UP ALL CHILDREN FROM SCHOOL USING THE SAME ROUTE EVERY DAY. I THEN DRIVE BACK TO DUNDEE USING R602 FROM GLENCOE TO DUNDEE AND THEN TO FRALLANJMAN STREET VICTORIA ROAD TO START THE DROP OFF AS I PICKED UP IN THE MORNING.</p>



transport

Department:
Transport
Province of KwaZulu-Natal

GAZETTE

LGKZNG47-2022-MAR

REGION: ALL

1) Application Number: APP0138197	2) Gazette Number: LGKZNG47-2022-MAR
3) Applicant: SN SHONGWE ID NO. 5407210745081 Association: MTUBATUBA TAXI OWNERS L&L DISTANCE ASS.	4) Applicant Address: PO BOX 94 MYTUBATUBA 3935
5) Existing Licence Holder: NOT APPLICABLE ID NO. NOT APPLICABLE	6) Existing Licence Holder Address: NOT APPLICABLE
7) Type of application: NEW OPERATING LICENCE	8) Operating Licence Number: NOTAVAILABLE
9) Vehicle Type: MINIBUS	10) 1 X 15 (SEATED) + 0 (STANDING)
11) Region: UMKHANYAKUDE	
12.1	2100DX22074410053420 - FROM MTUBATUBA TAXI RANK TO MKHUZE TAXI RANK. FROM APPROVED TAXI RANK IN MTUBATUBA TO APPROVED TAXI RANK IN MKHUZE TURN INTO JOHN ROSS HIGHWAY JOIN R237 ROAD AND JOIN P235 -1 STRAIGHT TO N2 ROAD THEN TURN RIGHT ON THE ROAD P234. PROCEED STRAIGHT TO MKHUZE TAXI RANK AND RETURN.
12.2	22074420018410053408 - MTUBATUBATO DURBAN. 1. FROM APPROVED TAXI RANK IN MTUBATUBA, TURN LEFT ON INYATHI ROAD, LEFT ON RIVERVIEW ROAD, TURN RIGHT ON R237 ROAD, JOIN N2 ROAD, TURN LEFT, STRAIGHT EMPANGENI, TURN RIGHT TO ROAD R102, PASS EMPANGENI, STANGER, TONGAAT, VERULAM (DROPPING OFF PASSENGERS CAN ONLY BE DONE) THEN JOIN M41 ROAD, PASS GATEWAY AND JOIN M, PROCEED STRAIGHT TO DURBAN, TURN RIGHT ON ARGYLE STREET, TURN LEFT ON UMNENI ROAD, PROCEED TO LEOPARD ROAD, TURN RIGHT TO ALICE STREET STRAIGHT TO UMNENI, TURN LEFT, PROCEED TO UMNENI ROAD, STRAIGHT TO DURBAN STATION AND RETURN NO IMMEDIATE PASSENGERS BETWEEN THE TWO POINTS. RESTRICTIONS: NO PICKING UP ALONG THE ROUTE. ALTERNATIVE ROUTE. FROM APPROVED TAXI RANK IN MTUBATUBA, TURN LEFT IN INYATHI ROAD, TURN LEFT ON RIVERVIEW ROAD, TURN RIGHT ON R237 ROAD, JOIN N2, PROCEED STRAIGHT ON FREEWAY, PASS MTHUNZINI TOLLGATE, MVOTI PLAZA, TURN LEFT ON M ROAD, PASS BALLITO, MHLANGA, LALUCIA, STRAIGHT TO DURBAN, JOIN ARGYLE STREET, TURN LEFT UMNENI ROAD, PROCEED LEOPARD ROAD, TURN RIGHT PROCEED TO WARWICK AVENUE, TURN RIGHT ALICE STREET, STRAIGHT TO UMNENI ROAD, TURN LEFT, PROCEED ON UMNENI ROAD, STRAIGHT TO DURBAN STATION AND RETURN. ALTERNATIVE ROUTE. FROM APPROVED TAXI RANK IN MTUBATUBA, TURN LEFT ON INYATHI ROAD, TURN LEFT ON RIVERVIEW, TURN RIGHT ON R237 ROAD, JOIN N2, TURN LEFT, PROCEED STRAIGHT PASS MTHUNZINI TOLLGATE, UMNENI PLAZA, TONGATHI TOLLGATE PROCEED STRAIGHT, TURN LEFT ON ROAD R102, PROCEED STRAIGHT AND JOIN UMNENI ROAD, TURN LEFT PROCEED AND UMNENI ROAD, STRAIGHT TO DURBAN STATION AND RETURN. ONLY DROPPING OF PASSENGERS IS ALLOWED.
12.3	2207442206LS10053395 - MTUBATUBA TO DURBAN. FROM APPROVED TAXI RANK IN MTUBATUBA, TURN LEFT ON INYATHI ROAD, LEFT ON RIVERVIEW ROAD, TURN RIGHT ON R237 ROAD, JOIN N2 ROAD, TURN LEFT, STRAIGHT EMPANGENI, TURN RIGHT TO ROAD R102, PASS EMPANGENI, STANGER, TONGAAT, VERULAM (DROPPING OFF PASSENGERS CAN ONLY BE DONE) THEN JOIN M41 ROAD, PASS GATEWAY AND JOIN M, PROCEED STRAIGHT TO DURBAN, TURN RIGHT ON ARGYLE STREET, TURN LEFT ON UMNENI ROAD, PROCEED TO LEOPARD ROAD, TURN RIGHT TO ALICE STREET STRAIGHT TO UMNENI, TURN LEFT, PROCEED TO UMNENI ROAD, STRAIGHT TO DURBAN STATION AND RETURN NO IMMEDIATE PASSENGERS BETWEEN THE TWO POINTS. RESTRICTION-NO PICKING UP ALONG THE ROUTE. ALTERNATIVE ROUTE. FROM APPROVED TAXI RANK IN MTUBATUBA, TURN LEFT IN INYATHI ROAD, TURN LEFT ON RIVERVIEW ROAD, TURN RIGHT ON R237 ROAD, JOIN N2, PROCEED STRAIGHT ON FREEWAY, PASS MTHUNZINI TOLLGATE, MVOTI PLAZA, TURN LEFT ON M ROAD, PASS BALLITO, MHLANGA, LALUCIA, STRAIGHT TO DURBAN, JOIN ARGYLE STREET, TURN LEFT UMNENI ROAD, PROCEED LEOPARD ROAD, TURN RIGHT PROCEED TO WARWICK AVENUE, TURN RIGHT ALICE STREET, STRAIGHT TO UMNENI ROAD, TURN LEFT, PROCEED ON UMNENI ROAD, STRAIGHT TO DURBAN STATION AND RETURN. ALTERNATIVE ROUTE. FROM APPROVED TAXI RANK IN MTUBATUBA, TURN LEFT ON INYATHI ROAD, TURN LEFT ON RIVERVIEW, TURN RIGHT ON R237 ROAD, JOIN N2, TURN LEFT, PROCEED STRAIGHT PASS MTHUNZINI TOLLGATE, UMNENI PLAZA, TONGAAT TOLLGATE PROCEED STRAIGHT, TURN LEFT ON ROAD R102, PROCEED STRAIGHT AND JOIN UMNENI ROAD, TURN LEFT PROCEED AND UMNENI ROAD, STRAIGHT TO DURBAN STATION AND RETURN.
12.4	22074422074400053399 - MTUBATUBA TO HLABISA FROM APPROVED TAXI RANK IN MTUBATUBA TO APPROVED TAXI RANK IN HLABISA, FROM MTUBA TAXI RANK GO STRAIGHT, JOIN JOHN ROSS HIGHWAY, TURN LEFT JOIN ROAD R237, TURN RIGHT, JOIN ROAD P235-1, PROCEED STRAIGHT TO HLABISA AND RETURN.
12.5	22074422074400053402 - 8. FROM KWAMAZIBUKO TAXI RANK TO MTUBATUBA TAXI RANK. FROM APPROVED TAXI RANK IN KWAMAZIBUKO TO APPROVED TAXI RANK IN MTUBATUBA, PASS ECHIBINI, PROCEED STRAIGHT ON R235/1, AND PASS MPUKUNYONI, MADIDA, EKUPHELENI, NKODIBE N2 INTERSECTION, ESKOM DIRECT TO MTUBATUBA TAXI RANK.
12.6	22074422074400053403 - SOMKHELE TAXI RANK TO MTUBATUBA TAXI RANK. FROM APPROVED TAXI RANK IN SOMKHELE TO APPROVED TAXI RANK IN MTUBATUBA, PROCEED STRAIGHT TO ROAD R235/1, PASS MGWAZENI SCHOOL, MGEZA, NKWALINI, MDOLOMBA, NINELA MANYAMFO, THANDANANI STORE, ZAKHE BOTTLE STORE, MASUKU DIRECT TO MTUBATUBA TAXI RANK AND RETURN.



transport

Department:
Transport
Province of KwaZulu-Natal

GAZETTE

LGKZNG47-2022-MAR

REGION: ALL

12.7	22074422074400053404 - PHAPHASI TAXI RANK TO MTUBATUBA TAXI RANK. FROM APPROVED TAXI RANK IN PHAPHASI TO APPROVED TAXI RANK IN MTUBATUBA, PASS BONGANI STORE, DUTCH REFORM CHURCH, KWASHANDI STORE, JOIN ROAD P484, VIA SWELIHLE STORE, ESIGQOKWENI, NKOMBOSE, MNYAKAZI, MDUNGE BUTCHERY, EMNGAMAZINI, FOUR OF US SERVICE STATION, CROSS N2 ROAD, JOIN P237, TURN LEFT ON RIVERVIEW ROAD, TURN RIGHT ON INYATHI ROAD, STRAIGHT TO MTUBATUBA TAXI RANK AND RETURN. ALTERNATIVE ROUTE FROM APPROVED TAXI RANK IN PHAPHASI TO APPROVED TAXI RANK IN MTUBATUBA. FROM R484 ROAD VIA MYAKAZA, NKOMBOSE, BHOBOZA, CROSS N2 AND JOIN ROAD P237 TURN LEFT ON RIVERVIEW ROAD AND TURN RIGHT TO JOIN INYATHI ROAD, AND TURN RIGHT AGAIN TO JOIN JOHNROSS HIGHWAY AND GO STRAIGHT TO MTUBATUBA TAXI RANK AND RETURN.
12.8	22074422074400053405 - RIVERVIEW TAXI RANK TO MTUBATUBA TAXI RANK. FROM APPROVED TAXI RANK IN RIVERVIEW TO APPROVED TAXI RANK IN MTUBATUBA, PROCEED ON RIVERVIEW ROAD, PASS MTUBATUBA PRIMARY SCHOOL, DIRECT TO MTUBATUBA TAXI RANK AND RETURN.
12.9	22074422074400053406 - VULAMEHLO TAXI RANK TO MTUBATUBA TAXI RANK. FROM APPROVED TAXI RANK IN VULAMEHLO, PASS EMALANDA H.P.SCHOOL, EMAJUBENI, BHEKANI EZINGQAWENI, KWANSISANDE JOIN ROAD R235, STRAIGHT TO MTUBATUBA TAXI RANK AND RETURN.
12.10	22074422074400053407 - KWAMSANE TAXI RANK TO MTUBATUBA TAXI RANK FROM APPROVED TAXI RANK IN MTUBATUBA TO APPROVED TAXI RANK IN KWAMSANE TOWNSHIP FROM MTUBATUBA TAXI RANK, TURN LEFT ON INYATHI ROAD, TURN LEFT ON RIVERVIEW ROAD, THEN TURN RIGHT ON ROAD R237, TURN LEFT ON N2 ROAD PASS FOUR OF US, MKHONZA, EGUGULETHU SUPERMARKET KWAMKHONZA, TURN TO THE TAXI RANK AND RETURN NO RESTRICTION ON PICK UP AND DROP PASSENGERS.
12.11	22074422074400053410 - FROM TAXI RANK IN BHEKUZULU TO MTUBATUBA TAXI RANK. FROM APPROVED TAXI RANK IN BHEKUZULU TO APPROVED TAXI RANK IN MTUBATUBA, PASS ENKOSI, THABETHE STORE, ESIBHAYI, TURN LEFT ON ROAD P235-1 VIA KWANINELA MANYAMFU, THANDANANI STORE, STRAIGHT TO MTUBATUBA TAXI RANK AND RETURN.
12.12	22074422074400053411 - FROM TAXI RANK IN NKUNDUSI TO MTUBATUBA TAXI RANK. FROM APPROVED TAXI RANK IN NKUNDUSI, JOIN ROAD D1992 TO APPROVED TAXI RANK IN MTUBATUBA, PASS NKUNDUSI, QAKWINI, MFEKAYI, EMPANGENI, JOIN ROAD P380, TURN RIGHT TO JOIN N2 ROAD AND TURN LEFT ON ROAD P237, NQIMULANE, TURN RIGHT ON JOHN ROSS HIGHWAY, STRAIGHT TO MTUBATUBA TAXI RANK AND RETURN.
12.13	22074422074400053413 - MACHIBINI TO MTUBATUBA TAXI RANK FROM APPROVED TAXI RANK IN SIYEMBENI TO APPROVED TAXI RANK IN MTUBATUBA, ROAD R257 PASS NKONYANE H.P.SCHOOL, EMANDLENI STORE, GUGULETHU STORE, MLAMULI L.P. SCHOOL, GO STRAIGHT AND JOIN R235/1 ROAD AND TURN RIGHT VIA BHEDANGAYE, QUBUKA, MGXANYINI, ESIGQOGQOGQWENI, GO STRAIGHT TO MTUBATUBA, TURN RIGHT ON JOHN ROSS HIGHWAY, DIRECT TO MTUBATUBA TAXI RANK AND RETURN
12.14	22074422074400053414 - GUNJANENI TAXI RANK TO MTUBATUBA TAXI RANK FROM APPROVED TAXI RANK IN GUNJANENI TO APPROVED TAXI RANK IN MTUBATUBA, FROM MTSHENGWANA, PASS KWADLAMINI, KWAMBUYISA, KWAMANQELE, KWANKANYEZI, EGOSPEL, KWAMAKOTI NGENZENI, KWAGUMBI, KWAMABHALANE, KWASHOZI, KWAMAFELENTWENI, JOIN ROAD R484 VIA EGEDENI ESIGQWENI, GUNJANENI H.P.SCHOOL, KWAHLUMIZING, EMBENGENI, KWANKOSI, ESHESHEVENI, KWAXULU, KWADINGA, KWASHANGASE, KWAMANQELE, KWAFUKULA, EPARADAYISI, KWAZONDI, EPHAYINDINI, KWAQUBUKA, JOIN ROAD R235/1 PASS EMGXANYINI, ESIGQOGQOGQWENI, GO STRAIGHT TO MTUBATUBA, TURN RIGHT JOHN ROSS HIGHWAY DIRECT TO MTUBA TAXI RANK AND RETURN
12.15	22074422074400053415 - MANANDINI TAXI RANK TO MTUBATUBA TAXI RANK FROM APPROVED TAXI RANK IN MANANDI TO APPROVED TAXI RANK IN MTUBATUBA, ROAD D759 VIA KWANDODA, MTHIYANE, VUMASE, MNTAMBO, KWILIZA, JOIN N2 ROAD, TURN RIGHT PASS EMATSHALINI, KWAZULU, TURN LEFT ON ROAD R235/1, TURN LEFT ON ROAD P237 AND TURN RIGHT ON JOHN ROSS HIGHWAY, GO STRAIGHT TO MTUBATUBA TAXI RANK AND RETURN
12.16	22074422074400053416 - KWAMSHAYA TAXI RANK TO MTUBATUBA TAXI RANK FROM ROAD P484, PASS KWAMSHAYA SCHOOL, MBUYASE, MGENCE, GUMEDE, MPINGO, MDLETSHI, MKHIZE, SAGM CHURCH, NDLOVU MAJAMISA, MTHIYANE, ESIPHEKEPEKENI, GEZINHLINIZIYO TRADING STORE, PASS BHOBOZA CROSS ROADS, GO STRAIGHT JOINING RIVERVIEW ROAD, TURN LEFT, STRAIGHT, TURN RIGHT ON INYATHI ROAD, RIGHT ON JOHN ROSS HIGHWAY, STRAIGHT TO MTUBATUBA TAXI RANK AND RETURN.
12.17	22074422074400053417 - MGASELA TAXI RANK TO MTUBATUBA TAXI RANK FROM APPROVED TAXI RANK IN MGASELA TO APPROVED TAXI RANK IN MTUBATUBA PASS MCHAKNWINI SCHOOL, KWAJUBISA STORE, ZENZELE, ETHAYINI, KWANDABANDABA AND JOIN ROAD D495 TURN RIGHT PASS KWAMAFULEKA CROSS ROAD, MNGOMEZULU, MCHAKWINI MARKET, MGUNDANDLOVU, HAMBANATHI STORE, KWANGQIMLANE MARKET THEN TURN LEFT AND JOIN ROAD R235/1 DIRECT TO MTUBATUBA TAXI RANK AND RETURN.
12.18	22074422074400053418 - NTONDWENI TAXI RANK TO MTUBATUBA TAXI RANK. FROM APPROVED TAXI RANK NTONDWENI TO APPROVED TAXI RANK IN MTUBATUBA PASS ZAMANI STORE ON ROAD R95, DUMA SCHOOL, MEYIWA, BUTHELEZI, HLAZANE, SIKOTHINI STORE, NDIMANDE HIGH SCHOOL, WOZA STORE, EMBONGOLWENI AND JOIN ROAD D1913 TURN RIGHT PASS KHULEKANI STORE, NDIMANDE BRIDGE, SEBENZANATHI TEA ROOM, MANZAMNANDI SCHOOL, KHULEKANI STORE, NDIMANDE BRIDGE, SEBENZANATHI TEA ROOM, MANZAMNANDI SCHOOL, MBONGWENI SCHOOL, BHEKUMUSA CHURCH, QEDUMONA STORE, EZAGILENI, EMGANWINI EMKHUHLWINI, CROSS IHLAZANE RIVER STRAIGHT TO JOIN N2 ROAD AND TURN RIGHT AT KWASQUMBE INTERSECTION THEN LEFT AT NKODIBE INTERSECTION TO JOIN ROAD P235/1 DIRECT TO MTUBATUBA TAXI RANK.
12.19	22074422074400053421 - 25. FROM TAXI RANK IN BHEKAMANDLA TO TAXI RANK IN MTUBATUBA. FROM APPROVED TAXI RANK IN BHEKAMANDLA TO APPROVED TAXI RANK IN MTUBATUBA, PASS MDUNGANDLOVU, ZAMOKUHLE BAR, KWANQIMULANE, TURN RIGHT ON N2, VIA EMASUNDWINI, MANGENEHLATHINI, KWAMKHONO, GO STRAIGHT AND TURN LEFT TO JOIN ROAD R235/1, HEADING TO MTUBATUBA DIRECT TO MTUBATUBA TAXI RANK AND RETURN.
12.20	22074422074400053422 - 26. FROM TAXI RANK IN SHIKISHELA TO MTUBATUBA TAXI RANK. FROM APPROVED TAXI RANK IN SHIKISHELA TO APPROVED TAXI RANK IN MTUBATUBA, PASS SQUMBE STORE, TURN RIGHT ON R ROAD, PASS KWAMADABULI, SPHONGO, TURN LEFT TO JOIN ROAD P235/1, DIRECT TO MTUBATUBA TAXI RANK AND RETURN.
12.21	22074422074400053423 - 27. FROM APPROVED TAXI RANK IN MAZALA TO APPROVED TAXI RANK IN MTUBATUBA. FROM APPROVED TAXI RANK IN MAZALA TO APPROVED TAXI RANK IN MTUBATUBA, PASS MQELANEMARKET, JOIN R ROAD, TURN RIGHT, PASS EMASUNDWINI, MONDI STRAIGHT, TURN LEFT AT NKODIBE INTERSECTION, JOIN ROAD R235/1 HEADING TO MTUBATUBA TAXI RANK AND RETURN.



transport

Department:
Transport
Province of KwaZulu-Natal

GAZETTE

LGKZNG47-2022-MAR

REGION: ALL

12.22	22074422074400053424 - 28. FROM APPROVED TAXI RANK IN OGENGLE TO APPROVED TAXI RANK IN MTUBATUBA. FROM APPROVED TAXI RANK IN OGENGLE TO APPROVED TAXI RANK IN MTUBATUBA, PASS ENKASENI, MDLETSHE, MGEZA, THANDANANI STORE, PHUMLANI, SOLOMDONI, MTHETHWA, SIBHAYI STORE, NDLAZI, JOIN ROAD P231/1, PROCEED STRAIGHT TO MTUBATUBA TAX RANK AND RETURN.
12.23	22074422074400146082 - BHEKUZULU TO MTUBATUBA FROM APPROVED TAXI RANK IN BHEKUZULU TO APPROVED TAXI RANK IN MTUBA TUBA, PASS ENKOSI THABETHE STORE, ESIBHAYI, TURN LEFT ON ROAD P235 - VIA KWANINELA MANYAMFU, THANDANANI STORE STAIGHT TO MTUBATUBA.
12.24	22074422074400146170 - MONZI TO MTUBATUBA FROM APPROVED TAXI RANK MONZI ON ROAD P397 TO APPROVED TAXI RANK IN MTUBATUBA VIA EGALOFINI, ESILENGENI, EMBANGWENI, E ONE AND JOIN ROAD P237 AND TURN LEFT VIA PINE CAM SAFCOL, 121 BATTALION, NORDAZE DIRECT AND RETURN.
12.25	22074422074400146171 - MTUBATUBA TO KWANGWANASE FROM MTUBATUBA TAXI RANK STRAIGHT TO JOHN ROSS HIGHWAY JOIN R237 ROAD AND JOIN P235 - 1 STRAIGHT TO N2 ROAD PROCEED STRAIGHT IN N2 ROAD THEN TURN RIGHT ON ROAD P522-1 VIA JOZINI PROCEED STRAIGHT ON N2 ROAD THEN TURN RIGHT ON ROAD P522-1 VIA BHAMBANANA, SIKHEMELELE, PHELANDABA DIRECT TO MANGUZI TAXI RANK AND RETURN.
12.26	22074422074400146173 - MTUBATUBA TO MBAZWANA. FROM MTUBATUBA TAXI RANK STRAIGHT TO JOHN ROSS HIGHWAY JOIN R237 ROAD AND JOIN P 235-1 STRAIGHT TO N2 ROAD AND TURN RIGHT PROCEED STRAIGHT AND JOIN P453 VIA HLUHLUWE PROCEED TO JOIN ROAD P2-8 AND TURN LEFT THEN TURN RIGHT TO JOIN ROAD P466-1 PROCEED STRAIGHT VIA LOWER MKHUZE AND PROCEED STRAIGHT TO P466-2 ROAD PROCEED STRAIGHT TO MBAZWANE TAXI RANK AND RETURN.
12.27	22074422074400146174 - NTAMU TO MTUBATUBA FROM APPROVED TAXI RANK IN NTAMU STORE TO APPROVED TAXI RANK IN MTUBATUBA TAXI RANK VIA NKONYANA SCHOOL, MASANGO, KWANTULI, ETHANDENI, EKWAKHENI SCHOOL AND TURN LEFT ON ROAD P235-1 THEN JOIN JOHN ROSS HIGHWAY DIRECT TO MTUBATUBA TAXI RANK AND RETURN.
12.28	22074422074400146177 - PHAPHASI TO MTUBATUBA FROM APPROVED TAXI RANK IN PHAPHASI TO APPROVED TAXI RANK IN MTUBATUBA. FROM R484 ROAD VIA MYAKAZA, NKOMBOSE, BHOBOSA, CROSS N2 ROAD AND JOIN ROAD P237 TURN LEFT ON RIVERVIEW ROAD AND TURN RIGHT TO JOIN INYATHI ROAD AND TURN RIGHT AGAIN TO JOIN JOHNROSS HIGHWAY AND GO STRAIGHT TO MTUBATUBA AND RETURN.
12.29	22074422074400146178 - 31. FROM TAXI RANK IN BHEKAMANDLA TO TAXI RANK IN MTUBATUBA. FROM APPROVED TAXI RANK IN BHEKAMANDLA TO APPROVED TAXI RANK IN MTUBATUBA, PASS MDUNGANDLOVU, ZAMOKUHLE BAR, KWANOIMULANE, TURN RIGHT ON N2, VIA EMASUNDWINI, MANGENEHLATHINI, KWAMKHONO, GO STRAIGHT AND TURN LEFT TO JOIN ROAD P235/1, HEADING TO MTUBATUBA DIRECT TO MTUBATUBA TAXI RANK AND RETURN.
12.30	22074422074400146179 - 32. FROM TAXI RANK IN SHIKISHELA TO MTUBATUBA TAXI RANK. FROM APPROVED TAXI RANK IN SHIKISHELA TO APPROVED TAXI RANK IN MTUBATUBA, PASS SQUMBE STORE, TURN RIGHT ON R ROAD, PASS KWAMADABULI, SPHONGO, TURN LEFT TO JOIN ROAD P235/1, DIRECT TO MTUBATUBA TAXI RANK AND RETURN.
12.31	22074422074400146180 - 33. FROM APPROVED TAXI RANK IN MAZALA TO APPROVED TAXI RANK IN MTUBATUBA. FROM APPROVED TAXI RANK IN MAZALA TO APPROVED TAXI RANK IN MTUBATUBA, PASS MQELANE MARKET, JOIN R ROAD, TURN RIGHT, PASS EMASUNDWINI, MONDI STRAIGHT, TURN LEFT AT NKODIBE INTERSECTION, JOIN ROAD P235/1 HEADING TO MTUBATUBA TAXI RANK AND RETURN.
12.32	22074422074400146182 - 34. FROM APPROVED TAXI RANK IN OGENGLE TO APPROVED TAXI RANK IN MTUBATUBA. FROM APPROVED TAXI RANK IN OGENGLE TO APPROVED TAXI RANK IN MTUBATUBA, PASS ENKASENI, MDLETSHE, MGEZA, THANDANANI STORE, PHUMLANI, SOLOMDONI, MTHETHWA, SIBHAYI STORE, NDLAZI, JOIN ROAD P231/1, PROCEED STRAIGHT TO MTUBATUBA TAX RANK AND RETURN.
12.33	22074422074400147455 - NKUNDUSI TAXI RANK TO MTUBATUBA TAXI RANK FROM APPROVED TAXI RANK IN NKUNDUSI, JOIN ROAD D1992 TO APPROVED TAXI RANK IN MTUBATUBA, PASS NKUNDUSI, QAKWINI, MFEKAYI, EMPANGENI, JOIN ROAD P380, TURN RIGHT TO JOIN N2 ROAD AND TURN LEFT ON ROAD P237, NQIMULANE, TURN RIGHT ON JOHN ROSS HIGHWAY, STRAIGHT TO MTUBATUBA TAXI RANK AND RETURN.
12.34	2207442207610053400 - MTUBATUBA TO NONGOMA. FROM APPROVED TAXI RANK IN MTUBATUBA TO APPROVED TAXI RANK IN NONGOMA, FROM MTUBATUBA TAXI RANK, JOIN INYATHI ROAD, TURN RIGHT ON RIVERVIEW ROAD, STRAIGHT TO JOIN ROAD P235/1, PASS HLABISA, NO PICKING UP AND DROPPING OFF OF PASSENGERS, PROCEED STRAIGHT TO ROAD P235/1, PROCEED STRAIGHT TO NONGOMA TAXI RANK AND RETURN.
12.35	2207442207710146175 - 29. MTUBATUBA TAXI RANK TO MKHUZE TAXI RANK. FROM APPROVED TAXI RANK IN MTUBATUBA TO APPROVED TAXI RANK IN MKHUZE TURN INTO JOHN ROSS HIGHWAY JOIN R237 ROAD AND JOIN P235 -1 STRAIGHT TO N2 ROAD THEN TURN RIGHT ON THE ROAD P234. PROCEED STRAIGHT TO MKHUZE TAXI RANK AND RETURN
12.36	2207442207TM10053401 - 7. MTUBATUBA TO HLUHLUWE. FROM APPROVED TAXI RANK IN MTUBATUBA TO APPROVED TAXI RANK IN HLUHLUWE, FROM MTUBATUBA TAXI RANK, STRAIGHT TO JOHN ROSS HIGHWAY, JOIN ROAD R27, TURN LEFT JOINING RIVERVIEW ROAD, TURN RIGHT AND PROCEED STRAIGHT JOINING N2 ROAD, PROCEED STRAIGHT JOINING P453, STRAIGHT TO HLUHLUWE TAXI RANK AND RETURN.
12.37	2207442207W310053398 - MTUBATUBA TO RICHARDS BAY FROM APPROVED TAXI RANK IN MTUBATUBA, TURN LEFT INYATHI ROAD, LEFT ON RIVERVIEW ROAD, TURN RIGHT ON R237 ROAD, JOIN N2, TURN LEFT, PROCEED STRAIGHT, TURN RIGHT ON D249, STRAIGHT TO ENELENI, DROP AND PROCEED ON ROAD P517, CROSS N2, JOIN P231, STRAIGHT TO RICHARDS BAY AND RETURN.
12.38	2207442207XJ10053397 - MTUBATUBA TO EMPANGENI. 3. FROM APPROVED TAXI RANK IN MTUBATUBA, TURN LEFT ON INYATHI ROAD, TURN LEFT ON RIVERVIEW ROAD, TURN RIGHT ON R237 ROAD, JOIN N2, TURN LEFT AND PROCEED STRAIGHT, TURN RIGHT TO JOIN ROAD R102, PROCEED STRAIGHT TO EMPANGENI, TAKE TURNER ROAD, STRAIGHT TO B-RANK RETURN BACK ON TURNER ROAD, TURN LEFT ON R34, TURN RIGHT TO A-RANK AND RETURN.



transport

Department:
Transport
Province of KwaZulu-Natal

GAZETTE

LGKZNG47-2022-MAR

REGION: ALL

12.39	2207442209QU10053396 - MTUBATUBA TO MANDENI FROM APPROVED TAXI RANK IN MTUBATUBA, TURN LEFT ON INYATHI ROAD, TURN LEFT ON RIVERVIEW ROAD, TURN RIGHT ON R237 ROAD, JOIN N2, BEFORE EMPANGENI, TURN RIGHT, JOIN ROAD R102, PASS EMPANGENI, PASS GINGINDLOVU, TURN RIGHT ON ROAD R459, STRAIGHT TO MANDENI TAXI RANK AND RETURN. RESTRICTION: ONLY DROPPING OF PASSENGERS IS ALLOWED.
12.40	22074122074400147457 - ST LUCIA TO MTUBATUBA TAXI RANK FROM APPROVED TAXI RANK IN ST LUCIA TO APPROVED TAXI RANK IN MTUBATUBA GO STRAIGHT ON ROAD R237 STRAIGHT TO MTUBA TAXI RANK AND RETURN (NO INTERMEDIATE PASSENGERS TO BE CONVEYED).
12.41	2207TM22074410053419 - HLUHLUWE DAM. FROM APPROVED TAXI RANK IN HLUHLUWE DAM TO APPROVED TAXI RANK IN MTUBATUBA VIAMVUTSHINI ON ROAD R56 VIA MVUTSHINI DEEP TANK, ETHEMPELINI, KWAMTHOLO SCHOOL, NIJIKIJELA, MPUKANE, GWABALANDA, DUTCH CHURCH, HLAZANE, THULASIBONE HIGH SCHOOL, MADANISHINI THEN JOIN ROAD P495 VIA OPHONDWENI, MGINIDI TEA ROOM, LINDOKUHLE STOREMSIZI LP SCHOOL THEN JOIN ROAD R235 - 1, GO STRAIGHT TO MTUBATUBA AND RETURN.



transport

Department:
Transport
Province of KwaZulu-Natal

GAZETTE

LGKZNG47-2022-MAR

REGION: ALL

1) Application Number: APP0138200	2) Gazette Number: LGKZNG47-2022-MAR
3) Applicant: SN SHONGWE ID NO. 5407210745081 Association: MTUBATUBA TAXI OWNERS L&L DISTANCE ASS.	4) Applicant Address: PO BOX 94 MYTUBATUBA 3935
5) Existing Licence Holder: NOT APPLICABLE ID NO. NOT APPLICABLE	6) Existing Licence Holder Address: NOT APPLICABLE
7) Type of application: NEW OPERATING LICENCE	8) Operating Licence Number: NOTAVAILABLE
9) Vehicle Type: MINIBUS	10) 1 X 15 (SEATED) + 0 (STANDING)
11) Region: UMKHANYAKUDE	
12.1	2100DX22074410053420 - FROM MTUBATUBA TAXI RANK TO MKHUZE TAXI RANK. FROM APPROVED TAXI RANK IN MTUBATUBA TO APPROVED TAXI RANK IN MKHUZE TURN INTO JOHN ROSS HIGHWAY JOIN R237 ROAD AND JOIN P235 -1 STRAIGHT TO N2 ROAD THEN TURN RIGHT ON THE ROAD P234. PROCEED STRAIGHT TO MKHUZE TAXI RANK AND RETURN.
12.2	22074420018410053408 - MTUBATUBATO DURBAN. 1. FROM APPROVED TAXI RANK IN MTUBATUBA, TURN LEFT ON INYATHI ROAD, LEFT ON RIVERVIEW ROAD, TURN RIGHT ON R237 ROAD, JOIN N2 ROAD, TURN LEFT, STRAIGHT EMPANGENI, TURN RIGHT TO ROAD R102, PASS EMPANGENI, STANGER, TONGAAT, VERULAM (DROPPING OFF PASSENGERS CAN ONLY BE DONE) THEN JOIN M41 ROAD, PASS GATEWAY AND JOIN M, PROCEED STRAIGHT TO DURBAN, TURN RIGHT ON ARGYLE STREET, TURN LEFT ON UMNENI ROAD, PROCEED TO LEOPARD ROAD, TURN RIGHT TO ALICE STREET STRAIGHT TO UMNENI, TURN LEFT, PROCEED TO UMNENI ROAD, STRAIGHT TO DURBAN STATION AND RETURN NO IMMEDIATE PASSENGERS BETWEEN THE TWO POINTS. RESTRICTIONS: NO PICKING UP ALONG THE ROUTE. ALTERNATIVE ROUTE. FROM APPROVED TAXI RANK IN MTUBATUBA, TURN LEFT IN INYATHI ROAD, TURN LEFT ON RIVERVIEW ROAD, TURN RIGHT ON R237 ROAD, JOIN N2, PROCEED STRAIGHT ON FREEWAY, PASS MTHUNZINI TOLLGATE, MVOTI PLAZA, TONGATHI TOLLGATE PROCEED STRAIGHT, TURN LEFT ON ROAD R102, STRAIGHT TO DURBAN, JOIN ARGYLE STREET, TURN LEFT UMNENI ROAD, PROCEED LEOPARD ROAD, TURN RIGHT PROCEED TO WARWICK AVENUE, TURN RIGHT ALICE STREET, STRAIGHT TO UMNENI ROAD, TURN LEFT, PROCEED ON UMNENI ROAD, STRAIGHT TO DURBAN STATION AND RETURN. ALTERNATIVE ROUTE. FROM APPROVED TAXI RANK IN MTUBATUBA, TURN LEFT ON INYATHI ROAD, TURN LEFT ON RIVERVIEW, TURN RIGHT ON R237 ROAD, JOIN N2, TURN LEFT, PROCEED STRAIGHT PASS MTHUNZINI TOLLGATE, UMNENI PLAZA, TONGATHI TOLLGATE PROCEED STRAIGHT, TURN LEFT ON ROAD R102, PROCEED STRAIGHT AND JOIN UMNENI ROAD, TURN LEFT PROCEED AND UMNENI ROAD, STRAIGHT TO DURBAN STATION AND RETURN. ONLY DROPPING OF PASSENGERS IS ALLOWED.
12.3	2207442206LS10053395 - MTUBATUBA TO DURBAN. FROM APPROVED TAXI RANK IN MTUBATUBA, TURN LEFT ON INYATHI ROAD, LEFT ON RIVERVIEW ROAD, TURN RIGHT ON R237 ROAD, JOIN N2 ROAD, TURN LEFT, STRAIGHT EMPANGENI, TURN RIGHT TO ROAD R102, PASS EMPANGENI, STANGER, TONGAAT, VERULAM (DROPPING OFF PASSENGERS CAN ONLY BE DONE) THEN JOIN M41 ROAD, PASS GATEWAY AND JOIN M, PROCEED STRAIGHT TO DURBAN, TURN RIGHT ON ARGYLE STREET, TURN LEFT ON UMNENI ROAD, PROCEED TO LEOPARD ROAD, TURN RIGHT TO ALICE STREET STRAIGHT TO UMNENI, TURN LEFT, PROCEED TO UMNENI ROAD, STRAIGHT TO DURBAN STATION AND RETURN NO IMMEDIATE PASSENGERS BETWEEN THE TWO POINTS. RESTRICTION-NO PICKING UP ALONG THE ROUTE. ALTERNATIVE ROUTE. FROM APPROVED TAXI RANK IN MTUBATUBA, TURN LEFT IN INYATHI ROAD, TURN LEFT ON RIVERVIEW ROAD, TURN RIGHT ON R237 ROAD, JOIN N2, PROCEED STRAIGHT ON FREEWAY, PASS MTHUNZINI TOLLGATE, MVOTI PLAZA, TONGAAT TOLLGATE PROCEED STRAIGHT, TURN LEFT ON ROAD R102, STRAIGHT TO DURBAN, JOIN ARGYLE STREET, TURN LEFT UMNENI ROAD, PROCEED LEOPARD ROAD, TURN RIGHT PROCEED TO WARWICK AVENUE, TURN RIGHT ALICE STREET, STRAIGHT TO UMNENI ROAD, TURN LEFT, PROCEED ON UMNENI ROAD, STRAIGHT TO DURBAN STATION AND RETURN. ALTERNATIVE ROUTE. FROM APPROVED TAXI RANK IN MTUBATUBA, TURN LEFT ON INYATHI ROAD, TURN LEFT ON RIVERVIEW, TURN RIGHT ON R237 ROAD, JOIN N2, TURN LEFT, PROCEED STRAIGHT PASS MTHUNZINI TOLLGATE, UMNENI PLAZA, TONGAAT TOLLGATE PROCEED STRAIGHT, TURN LEFT ON ROAD R102, PROCEED STRAIGHT AND JOIN UMNENI ROAD, TURN LEFT PROCEED AND UMNENI ROAD, STRAIGHT TO DURBAN STATION AND RETURN.
12.4	22074422074400053399 - MTUBATUBA TO HLABISA FROM APPROVED TAXI RANK IN MTUBATUBA TO APPROVED TAXI RANK IN HLABISA, FROM MTUBA TAXI RANK GO STRAIGHT, JOIN JOHN ROSS HIGHWAY, TURN LEFT JOIN ROAD R237, TURN RIGHT, JOIN ROAD P235-1, PROCEED STRAIGHT TO HLABISA AND RETURN.
12.5	22074422074400053402 - 8. FROM KWAMAZIBUKO TAXI RANK TO MTUBATUBA TAXI RANK. FROM APPROVED TAXI RANK IN KWAMAZIBUKO TO APPROVED TAXI RANK IN MTUBATUBA, PASS ECHIBINI, PROCEED STRAIGHT ON R235/1, AND PASS MPUKUNYONI, MADIDA, EKUPHELENI, NKODIBE N2 INTERSECTION, ESKOM DIRECT TO MTUBATUBA TAXI RANK.
12.6	22074422074400053403 - SOMKHELE TAXI RANK TO MTUBATUBA TAXI RANK. FROM APPROVED TAXI RANK IN SOMKHELE TO APPROVED TAXI RANK IN MTUBATUBA, PROCEED STRAIGHT TO ROAD R235/1, PASS MGWAZENI SCHOOL, MGEZA, NKWALINI, MDOLOMBA, NINELA MANYAMFO, THANDANANI STORE, ZAKHE BOTTLE STORE, MASUKU DIRECT TO MTUBATUBA TAXI RANK AND RETURN.



transport

Department:
Transport
Province of KwaZulu-Natal

GAZETTE

LGKZNG47-2022-MAR

REGION: ALL

12.7	22074422074400053404 - PHAPHASI TAXI RANK TO MTUBATUBA TAXI RANK. FROM APPROVED TAXI RANK IN PHAPHASI TO APPROVED TAXI RANK IN MTUBATUBA, PASS BONGANI STORE, DUTCH REFORM CHURCH, KWASHANDI STORE, JOIN ROAD P484, VIA SWELIHLE STORE, ESIGQOKWENI, NKOMBOSE, MNYAKAZI, MDUNGE BUTCHERY, EMNGAMAZINI, FOUR OF US SERVICE STATION, CROSS N2 ROAD, JOIN P237, TURN LEFT ON RIVERVIEW ROAD, TURN RIGHT ON INYATHI ROAD, STRAIGHT TO MTUBATUBA TAXI RANK AND RETURN. ALTERNATIVE ROUTE FROM APPROVED TAXI RANK IN PHAPHASI TO APPROVED TAXI RANK IN MTUBATUBA. FROM P484 ROAD VIA MYAKAZA, NKOMBOSE, BHOBOZA, CROSS N2 AND JOIN ROAD P237 TURN LEFT ON RIVERVIEW ROAD AND TURN RIGHT TO JOIN INYATHI ROAD, AND TURN RIGHT AGAIN TO JOIN JOHNROSS HIGHWAY AND GO STRAIGHT TO MTUBATUBA TAXI RANK AND RETURN.
12.8	22074422074400053405 - RIVERVIEW TAXI RANK TO MTUBATUBA TAXI RANK. FROM APPROVED TAXI RANK IN RIVERVIEW TO APPROVED TAXI RANK IN MTUBATUBA, PROCEED ON RIVERVIEW ROAD, PASS MTUBATUBA PRIMARY SCHOOL, DIRECT TO MTUBATUBA TAXI RANK AND RETURN.
12.9	22074422074400053406 - VULAMEHLO TAXI RANK TO MTUBATUBA TAXI RANK. FROM APPROVED TAXI RANK IN VULAMEHLO, PASS EMALANDA H.P.SCHOOL, EMAJUBENI, BHEKANI EZINGQAWENI, KWANSISANDE JOIN ROAD P235, STRAIGHT TO MTUBATUBA TAXI RANK AND RETURN.
12.10	22074422074400053407 - KWAMSANE TAXI RANK TO MTUBATUBA TAXI RANK FROM APPROVED TAXI RANK IN MTUBATUBA TO APPROVED TAXI RANK IN KWAMSANE TOWNSHIP FROM MTUBATUBA TAXI RANK, TURN LEFT ON INYATHI ROAD, TURN LEFT ON RIVERVIEW ROAD, THEN TURN RIGHT ON ROAD P237, TURN LEFT ON N2 ROAD PASS FOUR OF US, MKHONZA, EGUGULETHU SUPERMARKET KWAMKHONZA, TURN TO THE TAXI RANK AND RETURN NO RESTRICTION ON PICK UP AND DROP PASSENGERS.
12.11	22074422074400053410 - FROM TAXI RANK IN BHEKUZULU TO MTUBATUBA TAXI RANK. FROM APPROVED TAXI RANK IN BHEKUZULU TO APPROVED TAXI RANK IN MTUBATUBA, PASS ENKOSI, THABETHE STORE, ESIBHAYI, TURN LEFT ON ROAD P235-1 VIA KWANINELA MANYAMFU, THANDANANI STORE, STRAIGHT TO MTUBATUBA TAXI RANK AND RETURN.
12.12	22074422074400053411 - FROM TAXI RANK IN NKUNDUSI TO MTUBATUBA TAXI RANK. FROM APPROVED TAXI RANK IN NKUNDUSI, JOIN ROAD D1992 TO APPROVED TAXI RANK IN MTUBATUBA, PASS NKUNDUSI, QAKWINI, MFEKAYI, EMPANGENI, JOIN ROAD P380, TURN RIGHT TO JOIN N2 ROAD AND TURN LEFT ON ROAD P237, NQIMULANE, TURN RIGHT ON JOHN ROSS HIGHWAY, STRAIGHT TO MTUBATUBA TAXI RANK AND RETURN.
12.13	22074422074400053413 - MACHIBINI TO MTUBATUBA TAXI RANK FROM APPROVED TAXI RANK IN SIYEMBENI TO APPROVED TAXI RANK IN MTUBATUBA, ROAD P257 PASS NKONYANE H.P.SCHOOL, EMANDLENI STORE, GUGULETHU STORE, MLAMULI L.P. SCHOOL, GO STRAIGHT AND JOIN P235/1 ROAD AND TURN RIGHT VIA BHEDANGAYE, QUBUKA, MGXANYINI, ESIGQOQOQOWENI, GO STRAIGHT TO MTUBATUBA, TURN RIGHT ON JOHN ROSS HIGHWAY, DIRECT TO MTUBATUBA TAXI RANK AND RETURN
12.14	22074422074400053414 - GUNJANENI TAXI RANK TO MTUBATUBA TAXI RANK FROM APPROVED TAXI RANK IN GUNJANENI TO APPROVED TAXI RANK IN MTUBATUBA, FROM MTSHENGWANA, PASS KWADLAMINI, KWAMBUYISA, KWAMANQELE, KWANKANYEZI, EGOSPEL, KWAMAKOTI NGENZENI, KWAGUMBI, KWAMABHALANE, KWASHOZI, KWAMAFELENTWENI, JOIN ROAD P484 VIA EGEDENI ESIGQWENI, GUNJANENI H.P.SCHOOL, KWALHUMIZING, EMBENGENI, KWANKOSI, ESHESHEVENI, KWAXULU, KWADINGA, KWASHANGASE, KWAMANQELE, KWAFUKULA, EPARADAYISI, KWAZONDI, EPHAYINDINI, KWAQUBUKA, JOIN ROAD P235/1 PASS EMGXANYINI, ESIGQOQOQOWENI, GO STRAIGHT TO MTUBATUBA, TURN RIGHT JOHN ROSS HIGHWAY DIRECT TO MTUBA TAXI RANK AND RETURN
12.15	22074422074400053415 - MANANDINI TAXI RANK TO MTUBATUBA TAXI RANK FROM APPROVED TAXI RANK IN MANANDI TO APPROVED TAXI RANK IN MTUBATUBA, ROAD D759 VIA KWANDODA, MTHIYANE, VUMASE, MNTAMBO, KWILIZA, JOIN N2 ROAD, TURN RIGHT PASS EMATSHALINI, KWAZULU, TURN LEFT ON ROAD P235/1, TURN LEFT ON ROAD P237 AND TURN RIGHT ON JOHN ROSS HIGHWAY, GO STRAIGHT TO MTUBATUBA TAXI RANK AND RETURN
12.16	22074422074400053416 - KWAMSHAYA TAXI RANK TO MTUBATUBA TAXI RANK FROM ROAD P484, PASS KWAMSHAYA SCHOOL, MBUYASE, MGENCE, GUMEDE, MPINGO, MDLETSHI, MKHIZE, SAGM CHURCH, NDLOVU MAJAMISA, MTHIYANE, ESIPHEKEPEKENI, GEZINHLINIZIYO TRADING STORE, PASS BHOBOZA CROSS ROADS, GO STRAIGHT JOINING RIVERVIEW ROAD, TURN LEFT, STRAIGHT, TURN RIGHT ON INYATHI ROAD, RIGHT ON JOHN ROSS HIGHWAY, STRAIGHT TO MTUBATUBA TAXI RANK AND RETURN.
12.17	22074422074400053417 - MGASELA TAXI RANK TO MTUBATUBA TAXI RANK FROM APPROVED TAXI RANK IN MGASELA TO APPROVED TAXI RANK IN MTUBATUBA PASS MCHAKNWINI SCHOOL, KWAJUBISA STORE, ZENZELE, ETHAYINI, KWANDABANDABA AND JOIN ROAD D495 TURN RIGHT PASS KWAMAFULEKA CROSS ROAD, MNGOMEZULU, MCHAKWINI MARKET, MGUNDANDLOVU, HAMBANATHI STORE, KWANGQIMLANE MARKET THEN TURN LEFT AND JOIN ROAD P235/1 DIRECT TO MTUBATUBA TAXI RANK AND RETURN.
12.18	22074422074400053418 - NTONDWENI TAXI RANK TO MTUBATUBA TAXI RANK. FROM APPROVED TAXI RANK NTONDWENI TO APPROVED TAXI RANK IN MTUBATUBA PASS ZAMANI STORE ON ROAD P95, DUMA SCHOOL, MEYIWA, BUTHELEZI, HLAZANE, SIKOTHINI STORE, NDIMANDE HIGH SCHOOL, WOZA STORE, EMBONGOLWENI AND JOIN ROAD D1913 TURN RIGHT PASS KHULEKANI STORE, NDIMANDE BRIDGE, SEBENZANATHI TEA ROOM, MANZAMNANDI SCHOOL, KHULEKANI STORE, NDIMANDE BRIDGE, SEBENZANATHI TEA ROOM, MANZAMNANDI SCHOOL, MBONGWENI SCHOOL, BHEKUMUSA CHURCH, QEDUMONA STORE, EZAGILENI, EMGANWINI EMKHUHLWINI, CROSS IHLAZANE RIVER STRAIGHT TO JOIN N2 ROAD AND TURN RIGHT AT KWASQUMBE INTERSECTION THEN LEFT AT NKODIBE INTERSECTION TO JOIN ROAD P235/1 DIRECT TO MTUBATUBA TAXI RANK.
12.19	22074422074400053421 - 25. FROM TAXI RANK IN BHEKAMANDLA TO TAXI RANK IN MTUBATUBA. FROM APPROVED TAXI RANK IN BHEKAMANDLA TO APPROVED TAXI RANK IN MTUBATUBA, PASS MDUNGANDLOVU, ZAMOKUHLE BAR, KWANQIMULANE, TURN RIGHT ON N2, VIA EMASUNDWINI, MANGENEHLATHINI, KWAMKHONO, GO STRAIGHT AND TURN LEFT TO JOIN ROAD P235/1, HEADING TO MTUBATUBA DIRECT TO MTUBATUBA TAXI RANK AND RETURN.
12.20	22074422074400053422 - 26. FROM TAXI RANK IN SHIKISHELA TO MTUBATUBA TAXI RANK. FROM APPROVED TAXI RANK IN SHIKISHELA TO APPROVED TAXI RANK IN MTUBATUBA, PASS SQUMBE STORE, TURN RIGHT ON N2 ROAD, PASS KWAMADABULI, SPHONGO, TURN LEFT TO JOIN ROAD P235/1, DIRECT TO MTUBATUBA TAXI RANK AND RETURN.
12.21	22074422074400053423 - 27. FROM APPROVED TAXI RANK IN MAZALA TO APPROVED TAXI RANK IN MTUBATUBA. FROM APPROVED TAXI RANK IN MAZALA TO APPROVED TAXI RANK IN MTUBATUBA, PASS MQELANEMARKET, JOIN N2 ROAD, TURN RIGHT, PASS EMASUNDWINI, MONDI STRAIGHT, TURN LEFT AT NKODIBE INTERSECTION, JOIN ROAD P235/1 HEADING TO MTUBATUBA TAXI RANK AND RETURN.



transport

Department:
Transport
Province of KwaZulu-Natal

GAZETTE

LGKZNG47-2022-MAR

REGION: ALL

12.22	22074422074400053424 - 28. FROM APPROVED TAXI RANK IN OGENGLE TO APPROVED TAXI RANK IN MTUBATUBA. FROM APPROVED TAXI RANK IN OGENGLE TO APPROVED TAXI RANK IN MTUBATUBA, PASS ENKASENI, MDLETSHI, MGEZA, THANDANANI STORE, PHUMLANI, SOLOMDONI, MTHETHWA, SIBHAYI STORE, NDLAZI, JOIN ROAD P231/1, PROCEED STRAIGHT TO MTUBATUBA TAX RANK AND RETURN.
12.23	22074422074400146082 - BHEKUZULU TO MTUBATUBA FROM APPROVED TAXI RANK IN BHEKUZULU TO APPROVED TAXI RANK IN MTUBA TUBA, PASS ENKOSI THABETHE STORE, ESIBHAYI, TURN LEFT ON ROAD P235 - VIA KWANINELA MANYAMFU, THANDANANI STORE STRAIGHT TO MTUBATUBA.
12.24	22074422074400146170 - MONZI TO MTUBATUBA FROM APPROVED TAXI RANK MONZI ON ROAD P397 TO APPROVED TAXI RANK IN MTUBATUBA VIA EGALOFINI, ESILENGENI, EMBANGWENI, E ONE AND JOIN ROAD P237 AND TURN LEFT VIA PINE CAM SAFCOL, 121 BATTALION, NORDAZE DIRECT AND RETURN.
12.25	22074422074400146171 - MTUBATUBA TO KWANGWANASE FROM MTUBATUBA TAXI RANK STRAIGHT TO JOHN ROSS HIGHWAY JOIN R237 ROAD AND JOIN P235 - 1 STRAIGHT TO N2 ROAD PROCEED STRAIGHT IN N2 ROAD THEN TURN RIGHT ON ROAD P522-1 VIA JOZINI PROCEED STRAIGHT ON N2 ROAD THEN TURN RIGHT ON ROAD P522-1 VIA BHAMBANANA, SIKHEMELELE, PHELANDABA DIRECT TO MANGUZI TAXI RANK AND RETURN.
12.26	22074422074400146173 - MTUBATUBA TO MBAZWANA. FROM MTUBATUBA TAXI RANK STRAIGHT TO JOHN ROSS HIGHWAY JOIN R237 ROAD AND JOIN P 235-1 STRAIGHT TO N2 ROAD AND TURN RIGHT PROCEED STRAIGHT AND JOIN P453 VIA HLUHLUWE PROCEED TO JOIN ROAD P2-8 AND TURN LEFT THEN TURN RIGHT TO JOIN ROAD P466-1 PROCEED STRAIGHT VIA LOWER MKHUZE AND PROCEED STRAIGHT TO P466-2 ROAD PROCEED STRAIGHT TO MBAZWANE TAXI RANK AND RETURN.
12.27	22074422074400146174 - NTAMU TO MTUBATUBA FROM APPROVED TAXI RANK IN NTAMU STORE TO APPROVED TAXI RANK IN MTUBATUBA TAXI RANK VIA NKONYANA SCHOOL, MASANGO, KWANTULI, ETHANDENI, EKWAKHENI SCHOOL AND TURN LEFT ON ROAD P235-1 THEN JOIN JOHN ROSS HIGHWAY DIRECT TO MTUBATUBA TAXI RANK AND RETURN.
12.28	22074422074400146177 - PHAPHASI TO MTUBATUBA FROM APPROVED TAXI RANK IN PHAPHASI TO APPROVED TAXI RANK IN MTUBATUBA. FROM R484 ROAD VIA MYAKAZA, NKOMBOSE, BHOBOSA, CROSS N2 ROAD AND JOIN ROAD P237 TURN LEFT ON RIVERVIEW ROAD AND TURN RIGHT TO JOIN INYATHI ROAD AND TURN RIGHT AGAIN TO JOIN JOHNROSS HIGHWAY AND GO STRAIGHT TO MTUBATUBA AND RETURN.
12.29	22074422074400146178 - 31. FROM TAXI RANK IN BHEKAMANDLA TO TAXI RANK IN MTUBATUBA. FROM APPROVED TAXI RANK IN BHEKAMANDLA TO APPROVED TAXI RANK IN MTUBATUBA, PASS MDUNGANDLOVU, ZAMOKUHLE BAR, KWANOIMULANE, TURN RIGHT ON N2, VIA EMASUNDWINI, MANGENEHLATHINI, KWAMKHONO, GO STRAIGHT AND TURN LEFT TO JOIN ROAD P235/1, HEADING TO MTUBATUBA DIRECT TO MTUBATUBA TAXI RANK AND RETURN.
12.30	22074422074400146179 - 32. FROM TAXI RANK IN SHIKISHELA TO MTUBATUBA TAXI RANK. FROM APPROVED TAXI RANK IN SHIKISHELA TO APPROVED TAXI RANK IN MTUBATUBA, PASS SQUMBE STORE, TURN RIGHT ON R ROAD, PASS KWAMADABULI, SPHONGO, TURN LEFT TO JOIN ROAD P235/1, DIRECT TO MTUBATUBA TAXI RANK AND RETURN.
12.31	22074422074400146180 - 33. FROM APPROVED TAXI RANK IN MAZALA TO APPROVED TAXI RANK IN MTUBATUBA. FROM APPROVED TAXI RANK IN MAZALA TO APPROVED TAXI RANK IN MTUBATUBA, PASS MQELANE MARKET, JOIN R ROAD, TURN RIGHT, PASS EMASUNDWINI, MONDI STRAIGHT, TURN LEFT AT NKODIBE INTERSECTION, JOIN ROAD P235/1 HEADING TO MTUBATUBA TAXI RANK AND RETURN.
12.32	22074422074400146182 - 34. FROM APPROVED TAXI RANK IN OGENGLE TO APPROVED TAXI RANK IN MTUBATUBA. FROM APPROVED TAXI RANK IN OGENGLE TO APPROVED TAXI RANK IN MTUBATUBA, PASS ENKASENI, MDLETSHI, MGEZA, THANDANANI STORE, PHUMLANI, SOLOMDONI, MTHETHWA, SIBHAYI STORE, NDLAZI, JOIN ROAD P231/1, PROCEED STRAIGHT TO MTUBATUBA TAX RANK AND RETURN.
12.33	22074422074400147455 - NKUNDUSI TAXI RANK TO MTUBATUBA TAXI RANK FROM APPROVED TAXI RANK IN NKUNDUSI, JOIN ROAD D1992 TO APPROVED TAXI RANK IN MTUBATUBA, PASS NKUNDUSI, QAKWINI, MFEKAYI, EMPANGENI, JOIN ROAD P380, TURN RIGHT TO JOIN N2 ROAD AND TURN LEFT ON ROAD P237, NQIMULANE, TURN RIGHT ON JOHN ROSS HIGHWAY, STRAIGHT TO MTUBATUBA TAXI RANK AND RETURN.
12.34	2207442207610053400 - MTUBATUBA TO NONGOMA. FROM APPROVED TAXI RANK IN MTUBATUBA TO APPROVED TAXI RANK IN NONGOMA, FROM MTUBATUBA TAXI RANK, JOIN INYATHI ROAD, TURN RIGHT ON RIVERVIEW ROAD, STRAIGHT TO JOIN ROAD P235/1, PASS HLABISA, NO PICKING UP AND DROPPING OFF OF PASSENGERS, PROCEED STRAIGHT TO ROAD P235/1, PROCEED STRAIGHT TO NONGOMA TAXI RANK AND RETURN.
12.35	22074422077210146175 - 29. MTUBATUBA TAXI RANK TO MKHUZE TAXI RANK. FROM APPROVED TAXI RANK IN MTUBATUBA TO APPROVED TAXI RANK IN MKHUZE TURN INTO JOHN ROSS HIGHWAY JOIN R237 ROAD AND JOIN P235 -1 STRAIGHT TO N2 ROAD THEN TURN RIGHT ON THE ROAD P234. PROCEED STRAIGHT TO MKHUZE TAXI RANK AND RETURN
12.36	2207442207TM10053401 - 7. MTUBATUBA TO HLUHLUWE. FROM APPROVED TAXI RANK IN MTUBATUBA TO APPROVED TAXI RANK IN HLUHLUWE, FROM MTUBATUBA TAXI RANK, STRAIGHT TO JOHN ROSS HIGHWAY, JOIN ROAD R27, TURN LEFT JOINING RIVERVIEW ROAD, TURN RIGHT AND PROCEED STRAIGHT JOINING N2 ROAD, PROCEED STRAIGHT JOINING P453, STRAIGHT TO HLUHLUWE TAXI RANK AND RETURN.
12.37	2207442207W310053398 - MTUBATUBA TO RICHARDS BAY FROM APPROVED TAXI RANK IN MTUBATUBA, TURN LEFT INYATHI ROAD, LEFT ON RIVERVIEW ROAD, TURN RIGHT ON R237 ROAD, JOIN N2, TURN LEFT, PROCEED STRAIGHT, TURN RIGHT ON D249, STRAIGHT TO ENSELENI, DROP AND PROCEED ON ROAD P517, CROSS N2, JOIN P231, STRAIGHT TO RICHARDS BAY AND RETURN.
12.38	2207442207XJ10053397 - MTUBATUBA TO EMPANGENI. 3. FROM APPROVED TAXI RANK IN MTUBATUBA, TURN LEFT ON INYATHI ROAD, TURN LEFT ON RIVERVIEW ROAD, TURN RIGHT ON R237 ROAD, JOIN N2, TURN LEFT AND PROCEED STRAIGHT, TURN RIGHT TO JOIN ROAD R102, PROCEED STRAIGHT TO EMPANGENI, TAKE TURNER ROAD, STRAIGHT TO B-RANK RETURN BACK ON TURNER ROAD, TURN LEFT ON R34, TURN RIGHT TO A-RANK AND RETURN.



transport

Department:
Transport
Province of KwaZulu-Natal

GAZETTE

LGKZNG47-2022-MAR

REGION: ALL

12.39	2207442209QU10053396 - MTUBATUBA TO MANDENI FROM APPROVED TAXI RANK IN MTUBATUBA, TURN LEFT ON INYATHI ROAD, TURN LEFT ON RIVERVIEW ROAD, TURN RIGHT ON R237 ROAD, JOIN N2, BEFORE EMPANGENI, TURN RIGHT, JOIN ROAD R102, PASS EMPANGENI, PASS GINGINDLOVU, TURN RIGHT ON ROAD R459, STRAIGHT TO MANDENI TAXI RANK AND RETURN. RESTRICTION: ONLY DROPPING OF PASSENGERS IS ALLOWED.
12.40	22074122074400147457 - ST LUCIA TO MTUBATUBA TAXI RANK FROM APPROVED TAXI RANK IN ST LUCIA TO APPROVED TAXI RANK IN MTUBATUBA GO STRAIGHT ON ROAD R237 STRAIGHT TO MTUBA TAXI RANK AND RETURN (NO INTERMEDIATE PASSENGERS TO BE CONVEYED).
12.41	2207TM22074410053419 - HLUHLUWE DAM. FROM APPROVED TAXI RANK IN HLUHLUWE DAM TO APPROVED TAXI RANK IN MTUBATUBA VIAMVUTSHINI ON ROAD R56 VIA MVUTSHINI DEEP TANK, ETHEMPELINI, KWAMTHOLO SCHOOL, NIJIKIJELA, MPUKANE, GWABALANDA, DUTCH CHURCH, HLAZANE, THULASIBONE HIGH SCHOOL, MADANISHINI THEN JOIN ROAD P495 VIA OPHONDWENI, MGINIDI TEA ROOM, LINDOKUHLE STOREMSIZI LP SCHOOL THEN JOIN ROAD R235 - 1, GO STRAIGHT TO MTUBATUBA AND RETURN.



transport

Department:
Transport
Province of KwaZulu-Natal

GAZETTE

LGKZNG47-2022-MAR

REGION: ALL

1) Application Number: APP0138332	2) Gazette Number: LGKZNG47-2022-MAR
3) Applicant: PN SIBIYA ID NO. 8401080230081 Association: PATA TAXI ASSOCIATION	4) Applicant Address: 2501 MTALIYANE KWAPATA PIETERMARITZBURG 3201
5) Existing Licence Holder: MW SIBIYA ID NO. 8212265473085	6) Existing Licence Holder Address: 2501 MTALIYANE PATA 3201
7) Type of application: DECEASED TRANSFER	8) Operating Licence Number: LGKZN0403002163
9) Vehicle Type: MINIBUS	10) 1 X 14 (SEATED) + 0 (STANDING)
11) Region: UMGUNGUNDLOVU	
12.1	<p>22068T22068T00052500 - MALUKAZI.</p> <p>INBOUND: FROM PATA TAXI TERMINAL/S (KPE0153) TO PIETERMARITZ:BOURKE-SLATTER (KPC0018) ROUTE: POLITIQUE, V680, V686, RETURN V686, V680 (TO BRIDGE), RETURN V680, POLITIQUE, H1, RETURN H1, POLITIQUE, MOUNT PATRIDGE, ROUTE 13, MR7, MOSES MABHIDA (EDENDALE), LANGALIBALELE (LONGMARKET), RETIEF, PIETERMARITZ, SLATTER STREET.</p> <p>OUTBOUND: FROM PIETERMARITZ:BOURKE-SLATTER (KPC0018) TO PATA TAXI TERMINAL/S (KPE0153) ROUTE: PIETERMARITZ, PINE, MOSES MABHIDA (EDENDALE), MR7, ROUTE 13, MOUNT PATRIDGE, POLITIQUE, V680 (TO BRIDGE), RETURN V680, V686, RETURN V686, V680, POLITIQUE, H1, POLITIQUE.</p> <p>ALTERNATIVE ROUTINGS OUTBOUND A: PIETERMARITZ, WEST STREET BUS/TAXI STATION, WEST, LOOP, MOSES MABHIDA (EDENDALE), MR7, ROUTE 13, MOUNT PATRIDGE, POLITIQUE, V680 (TO BRIDGE), RETURN V680, V686, RETURN V686, V680, POLITIQUE, H1, RETURN H1, POLITIQUE B: PIETERMARITZ, WEST STREET BUS/TAXI STATION, WEST, BURGER, MOSES MABHIDA (EDENDALE), MR7, ROUTE 13, MOUNT PATRIDGE, POLITIQUE, V680 (TO BRIDGE), RETURN V680, V686, RETURN V686, V680, POLITIQUE, H1, RETURN H1, POLITIQUE C: PIETERMARITZ, WEST STREET/TAXI STATION, WEST, PRINCE ALFRED, CAMPSDRIFT, MOSES MABHIDA (EDENDALE), MR7, ROUTE 13, MOUNT PATRIDGE, POLITIQUE, V680 (TO BRIDGE), RETURN V680, V686, RETURN V686, V680, POLITIQUE, H1 RETURN H1, POLITIQUE.</p> <p>RESTRICTIONS: ALONG ROUTE 13, ONLY OFF-LOADING OF PASSENGERS IS PERMITTED. THE LOADING OF PASSENGERS ALONG THIS SECTION OF THE ROUTE IS NOT PERMITTED. SPECIAL CONDITIONS: NONE DISPUTES AGAINST PATA TAXI ASSOCIATION BY DAMBUZA TAXI ASSOCIATION.</p>
12.2	<p>22068T22068T00052496 - FLATS .</p> <p>INBOUND: FROM PATA TAXI TERMINAL/S (KPE0153) TO PIETERMARTZ: BOURKE-SLATTER (KPC0018) ROUTE: POLITIQUE, S1, S18, S108, RETURN S18, S1, POLITIQUE, MOUNT PATRIDGE, ROUTE 13, MR7, MOSES MABHIDA (EDENDALE), LANGALIBALELE (LONGMARKET), RETIEF, PIETERMARITZ, SLATTER STREET.</p> <p>OUTBOUND: FROM PIETERMARITZ, BOURKE-SLATTER (KPC0018) TO PATA TAXI TERMINAL/S (KPE0153) ROUTE: PIETERMARITZ, PINE, MOSES MABHIDA (EDENDALE) MR7, ROUTE 13, MOUNT PATRIDGE, POLITIQUE.</p> <p>ALTERNATIVE ROUTING OUTBOUND A: PIETERMARITZ, WEST STREET BUS/TAXI STATION, WEST, LOOP, MOSES MABHIDA (EDENDALE), MR7, ROUTE 13, MOUNT PATRIDGE, POLITIQUE B: PIETERMARITZ, WEST STREET BUS/TAXI STATION, WEST, BURGER, MOSES MABHIDA (EDENDALE), MR7, ROUTE 13, MOUNT PATRIDGE, POLITIQUE C: PIETERMARITZ, WEST STREET BUS/TAXI STATION, WEST, PRINCE ALFRED, CAMPSDRIFT, MOSES MABHIDA (EDENDALE), MR7, ROUTE 13, MOUNT PATRIDGE, POLITIQUE.</p> <p>RESTRICTION: ALONG ROUTE 13, ONLY OFF-LOADING OF PASSENGERS IS PERMITTED. THE LOADING OF PASSENGERS ALONG THIS SECTION OF THE ROUTE IS NOT PERMITTED. SPECIAL CONDITIONS NONE DISPUTES AGAINST PATA TAXI ASSOCIATION BY AZALEA TAXI ASSOCIATION.</p>



transport

Department:
Transport
Province of KwaZulu-Natal

GAZETTE

LGKZNG47-2022-MAR

REGION: ALL

12.3	<p>22068T22068T00132132 - WATERCAN.</p> <p>INBOUND: FROM PATA TAXI TERMINUS/S (KPE0153) TO PIETERMARITZ-BOURKE-SLATTER (KPC0018) ROUTE: POLITIQUE TO AZALEA UNIT S (WATERCAN)-POLITIQUE ROAD (KPE0162).</p> <p>RETURN: POLITIQUE, MOUNT PATRIDGE, ROUTE 13, MR7, MOSES MABHIDA (EDENDALE), LANGALIBALELE (LONGMARKET), RETIEF, PIETERMARITZ, SLATTER STREET.</p> <p>OUTBOUND: FROM PIETERMARITZ, BURKE-SLATTER (KPC0018) TO PATA TAXI TERMINUS/S (KPE0153). ROUTE: PIETERMARITZ, PINE, MOSES MABHIDA (EDENDALE), MR7, ROUTE 13, MOUNT PATRIDGE, POLITIQUE.</p> <p>ALTERNATIVE ROUTING: INBOUND A: POLITIQUE, S1, Y957, POLITIQUE TO AZALEA UNIT S (WATERCAN)- POLITIQUE ROAD (KPE 0162), RETURN POLITIQUE, MOUNT PATRIDGE, ROUTE 13, MR7, MOSES MABHIDA (EDENDALE), LANGALIBALELE (LONGMARKET) RETIEF, PIETERMARITZ, SLATTER OUTBOUND A: PIETERMARITZ, WEST STREET BUS/TAXI STATION, WEST, LOOP, MOSES MABHIDA (EDENDALE), MR7 ROUTE 13, MOUNT PATRIDGE, POLITIQUE B: PIETERMARITZ, WEST STREET BUS/ TAXI STATION, WEST, BURGER, MOSES MABHIDA (EDENDALE) ROUTE 13, MOUNT PATRIDGE, POLITIQUE C: PIETERMARITZ, WEST STREET BUS/TAXI STATION, WEST, PRINCE ALFRED, CAMPSDRIFT, MOSES MABHIDA (EDENDALE), MR7, ROUTE 13, MOUNT PATRIDGE, POLITIQUE RESTRICTIONS: ALONG ROUTE 13, ONLY OFF-LOADING OF PASSENGERS IS PERMITTED. THE LOADING OF PASSENGERS ALONG THIS SECTION OF THE ROUTE IS NOT PERMITTED. SPECIAL CONDITIONS: NONE DISPUTES AGAINST PATA TAXI ASSOCIATION NONE.</p>
12.4	<p>22068T22068T00132134 - VUBAMASI.</p> <p>INBOUND: FROM PATA TAXI TERMINUS/S (KPE0153) TO BURKE-SLATTER (KPC0018).</p> <p>ROUTE: POLITIQUE, S1, Y911, Y912, Y910, Y906, S1, POLITIQUE, MOUNT PATRIDGE, ROUTE 13, MR7, MOSES MABHIDA (EDENDALE) LANGALIBALELE (LONGMARKET) RETIEF, PIETERMARITZ, SLATTER STREET....</p> <p>OUTBOUND: FROM PIETERMARITZ: BURKE-SLATTER (KPC0018) TO PATA TAXI TERMINUS/S (KPE0153).</p> <p>ROUTE: PIETERMARITZ, PINE, MOSES MABHIDA (EDENDALE), MR7 ROUTE 13, MOUNT PATRIDGE, POLITIQUE.</p> <p>ALTERNATIVE ROUTING: INBOUND A: POLITIQUE, S1, Y957, POLITIQUE, MOUNT PATRIDGE, ROUTE 13 MR7, MOSES MABHIDA (EDENDALE), LANGALIBALELE (LONGMARKET) RETIEF, PIETERMARITZ, SLATTER OUTBOUND: A: PIETERMARITZ, WEST STREET BUS/TAXI STATION, WEST, LOOP, MOSES MABHIDA (EDENDALE), MR7 ROUTE 13, MOUNT PATRIDGE, POLITIQUE B: PIETERMARITZ, WEST STREET BUS/ TAXI STATION, WEST, BURGER, MOSES MABHIDA (EDENDALE), MR7, ROUTE 13, MOUNT PATRIDGE, POLITIQUE C: PIETERMARITZ, WEST STREET BUS/TAXI STATION, WEST, PRINCE ALFRED, CAMPSDRIFT, MOSES MABHIDA (EDENDALE), MR7 ROUTE 13 MOUNT PATRIDGE, POLITIQUE.</p>
12.5	<p>22068T22068T00132135 - BONGUDUNGA.</p> <p>INBOUND: FROM PATA TAXI TERMINUS/S (KPE0153) TO PIETERMARITZ: BURKE-SLATTER (KPC0018)</p> <p>ROUTE: POLITIQUE, S1 H2 TO RESERVOIR, RETURN H2, POLITIQUE, MOUNT PATRIDGE, ROUTE 13, MR7, MOSES MABHIDA (EDENDALE) LANGALIBALELE (LONGMARKET), RETIEF, PIETERMARITZ, SLATTER STREET.</p> <p>OUTBOUND: FROM PIETERMARITZ: BURKE-SLATTER (KPC0018) TO PATA TAXI TERMINUS/S (KPE0153)</p> <p>ROUTE: PIETERMARITZ, PINE, MOSES MABHIDA (EDENDALE), MR7, ROUTE 13, MOUNT PATRIDGE, POLITIQUE</p> <p>ALTERNATIVE ROUTING: OUTBOUND A: PIETERMARITZ, PINE, MOSES MABHIDA (EDENDALE), MR7, ROUTE 13 MOUNT PATRIDGE, POLITIQUE B: PIETERMARITZ, WEST STREET BUS/TAXI STATION, WEST, BURGER, MOSES MABHIDA (EDENDALE), MR7, ROUTE 13, MOUNT PATRIDGE, POLITIQUE C: PIETERMARITZ, WEST STREET BUS/TAXI STATION, WEST, PRINCE ALFRED, CAMPSDRIFT, MOSES MABHIDA (EDENDALE), MR7, ROUTE 13, MOUNT PATRIDGE, POLITIQUE RESTRICTIONS: ALONG ROUTE 13, ONLY OFF-LOADING OF PASSENGERS IS PERMITTED. THE LOADING OF PASSENGERS ALONG THIS SECTION OF THE ROUTE IS NOT PERMITTED. SPECIAL CONDITIONS: NONE DISPUTES AGAINST PATA TAXI ASSOCIATION NONE.</p>



transport

Department:
Transport
Province of KwaZulu-Natal

GAZETTE

LGKZNG47-2022-MAR

REGION: ALL

1) Application Number: APP0138333	2) Gazette Number: LGKZNG47-2022-MAR
3) Applicant: PN SIBIYA ID NO. 8401080230081 Association: PATA TAXI ASSOCIATION	4) Applicant Address: 2501 MTALIYANE KWAPATA PIETERMARITZBURG 3201
5) Existing Licence Holder: MW SIBIYA ID NO. 8212265473085	6) Existing Licence Holder Address: 2501 MTALIYANE PATA 3201
7) Type of application: DECEASED TRANSFER	8) Operating Licence Number: LGKZN0403001252
9) Vehicle Type: MINIBUS	10) 1 X 15 (SEATED) + 0 (STANDING)
11) Region: UMGUNGUNDLOVU	
12.1	<p>22068T22068T00052500 - MALUKAZI.</p> <p>INBOUND: FROM PATA TAXI TERMINAL/S (KPE0153) TO PIETERMARITZ:BOURKE-SLATTER (KPC0018) ROUTE: POLITIQUE, V680, V686, RETURN V686, V680 (TO BRIDGE), RETURN V680, POLITIQUE, H1, RETURN H1, POLITIQUE, MOUNT PATRIDGE, ROUTE 13, MR7, MOSES MABHIDA (EDENDALE), LANGALIBALELE (LONGMARKET), RETIEF, PIETERMARITZ, SLATTER STREET.</p> <p>OUTBOUND: FROM PIETERMARITZ:BOURKE-SLATTER (KPC0018) TO PATA TAXI TERMINAL/S (KPE0153) ROUTE: PIETERMARITZ, PINE, MOSES MABHIDA (EDENDALE), MR7, ROUTE 13, MOUNT PATRIDGE, POLITIQUE, V680 (TO BRIDGE), RETURN V680, V686, RETURN V686, V680, POLITIQUE, H1, POLITIQUE.</p> <p>ALTERNATIVE ROUTINGS OUTBOUND A: PIETERMARITZ, WEST STREET BUS/TAXI STATION, WEST, LOOP, MOSES MABHIDA (EDENDALE), MR7, ROUTE 13, MOUNT PATRIDGE, POLITIQUE, V680 (TO BRIDGE), RETURN V680, V686, RETURN V686, V680, POLITIQUE, H1, RETURN H1, POLITIQUE B: PIETERMARITZ, WEST STREET BUS/TAXI STATION, WEST, BURGER, MOSES MABHIDA (EDENDALE), MR7, ROUTE 13, MOUNT PATRIDGE, POLITIQUE, V680 (TO BRIDGE), RETURN V680, V686, RETURN V686, V680, POLITIQUE, H1, RETURN H1, POLITIQUE C: PIETERMARITZ, WEST STREET/TAXI STATION, WEST, PRINCE ALFRED, CAMPSDRIFT, MOSES MABHIDA (EDENDALE), MR7, ROUTE 13, MOUNT PATRIDGE, POLITIQUE, V680 (TO BRIDGE), RETURN V680, V686, RETURN V686, V680, POLITIQUE, H1 RETURN H1, POLITIQUE.</p> <p>RESTRICTIONS: ALONG ROUTE 13, ONLY OFF-LOADING OF PASSENGERS IS PERMITTED. THE LOADING OF PASSENGERS ALONG THIS SECTION OF THE ROUTE IS NOT PERMITTED. SPECIAL CONDITIONS: NONE DISPUTES AGAINST PATA TAXI ASSOCIATION BY DAMBUZA TAXI ASSOCIATION.</p>
12.2	<p>22068T22068T00052496 - FLATS .</p> <p>INBOUND: FROM PATA TAXI TERMINAL/S (KPE0153) TO PIETERMARTZ: BOURKE-SLATTER (KPC0018) ROUTE: POLITIQUE, S1, S18, S108, RETURN S18, S1, POLITIQUE, MOUNT PATRIDGE, ROUTE 13, MR7, MOSES MABHIDA (EDENDALE), LANGALIBALELE (LONGMARKET), RETIEF, PIETERMARITZ, SLATTER STREET.</p> <p>OUTBOUND: FROM PIETERMARITZ, BOURKE-SLATTER (KPC0018) TO PATA TAXI TERMINAL/S (KPE0153) ROUTE: PIETERMARITZ, PINE, MOSES MABHIDA (EDENDALE) MR7, ROUTE 13, MOUNT PATRIDGE, POLITIQUE.</p> <p>ALTERNATIVE ROUTING OUTBOUND A: PIETERMARITZ, WEST STREET BUS/TAXI STATION, WEST, LOOP, MOSES MABHIDA (EDENDALE), MR7, ROUTE 13, MOUNT PATRIDGE, POLITIQUE B: PIETERMARITZ, WEST STREET BUS/TAXI STATION, WEST, BURGER, MOSES MABHIDA (EDENDALE), MR7, ROUTE 13, MOUNT PATRIDGE, POLITIQUE C: PIETERMARITZ, WEST STREET BUS/TAXI STATION, WEST, PRINCE ALFRED, CAMPSDRIFT, MOSES MABHIDA (EDENDALE), MR7, ROUTE 13, MOUNT PATRIDGE, POLITIQUE.</p> <p>RESTRICTION: ALONG ROUTE 13, ONLY OFF-LOADING OF PASSENGERS IS PERMITTED. THE LOADING OF PASSENGERS ALONG THIS SECTION OF THE ROUTE IS NOT PERMITTED. SPECIAL CONDITIONS NONE DISPUTES AGAINST PATA TAXI ASSOCIATION BY AZALEA TAXI ASSOCIATION.</p>



transport

Department:
Transport
Province of KwaZulu-Natal

GAZETTE

LGKZNG47-2022-MAR

REGION: ALL

12.3	<p>22068T22068T00132132 - WATERCAN.</p> <p>INBOUND: FROM PATA TAXI TERMINUS/S (KPE0153) TO PIETERMARITZ-BOURKE-SLATTER (KPC0018) ROUTE: POLITIQUE TO AZALEA UNIT S (WATERCAN)-POLITIQUE ROAD (KPE0162).</p> <p>RETURN: POLITIQUE, MOUNT PATRIDGE, ROUTE 13, MR7, MOSES MABHIDA (EDENDALE), LANGALIBALELE (LONGMARKET), RETIEF, PIETERMARITZ, SLATTER STREET.</p> <p>OUTBOUND: FROM PIETERMARITZ, BURKE-SLATTER (KPC0018) TO PATA TAXI TERMINUS/S (KPE0153). ROUTE: PIETERMARITZ, PINE, MOSES MABHIDA (EDENDALE), MR7, ROUTE 13, MOUNT PATRIDGE, POLITIQUE.</p> <p>ALTERNATIVE ROUTING: INBOUND A: POLITIQUE, S1, Y957, POLITIQUE TO AZALEA UNIT S (WATERCAN)- POLITIQUE ROAD (KPE 0162), RETURN POLITIQUE, MOUNT PATRIDGE, ROUTE 13, MR7, MOSES MABHIDA (EDENDALE), LANGALIBALELE (LONGMARKET) RETIEF, PIETERMARITZ, SLATTER OUTBOUND A: PIETERMARITZ, WEST STREET BUS/TAXI STATION, WEST, LOOP, MOSES MABHIDA (EDENDALE), MR7 ROUTE 13, MOUNT PATRIDGE, POLITIQUE B: PIETERMARITZ, WEST STREET BUS/ TAXI STATION, WEST, BURGER, MOSES MABHIDA (EDENDALE) ROUTE 13, MOUNT PATRIDGE, POLITIQUE C: PIETERMARITZ, WEST STREET BUS/TAXI STATION, WEST, PRINCE ALFRED, CAMPSDRIFT, MOSES MABHIDA (EDENDALE), MR7, ROUTE 13, MOUNT PATRIDGE, POLITIQUE RESTRICTIONS: ALONG ROUTE 13, ONLY OFF-LOADING OF PASSENGERS IS PERMITTED. THE LOADING OF PASSENGERS ALONG THIS SECTION OF THE ROUTE IS NOT PERMITTED. SPECIAL CONDITIONS: NONE DISPUTES AGAINST PATA TAXI ASSOCIATION NONE.</p>
12.4	<p>22068T22068T00132134 - VUBAMASI.</p> <p>INBOUND: FROM PATA TAXI TERMINUS/S (KPE0153) TO BURKE-SLATTER (KPC0018).</p> <p>ROUTE: POLITIQUE, S1, Y911, Y912, Y910, Y906, S1, POLITIQUE, MOUNT PATRIDGE, ROUTE 13, MR7, MOSES MABHIDA (EDENDALE) LANGALIBALELE (LONGMARKET) RETIEF, PIETERMARITZ, SLATTER STREET....</p> <p>OUTBOUND: FROM PIETERMARITZ: BURKE-SLATTER (KPC0018) TO PATA TAXI TERMINUS/S (KPE0153).</p> <p>ROUTE: PIETERMARITZ, PINE, MOSES MABHIDA (EDENDALE), MR7 ROUTE 13, MOUNT PATRIDGE, POLITIQUE.</p> <p>ALTERNATIVE ROUTING: INBOUND A: POLITIQUE, S1, Y957, POLITIQUE, MOUNT PATRIDGE, ROUTE 13 MR7, MOSES MABHIDA (EDENDALE), LANGALIBALELE (LONGMARKET) RETIEF, PIETERMARITZ, SLATTER OUTBOUND: A: PIETERMARITZ, WEST STREET BUS/TAXI STATION, WEST, LOOP, MOSES MABHIDA (EDENDALE), MR7 ROUTE 13, MOUNT PATRIDGE, POLITIQUE B: PIETERMARITZ, WEST STREET BUS/ TAXI STATION, WEST, BURGER, MOSES MABHIDA (EDENDALE), MR7, ROUTE 13, MOUNT PATRIDGE, POLITIQUE C: PIETERMARITZ, WEST STREET BUS/TAXI STATION, WEST, PRINCE ALFRED, CAMPSDRIFT, MOSES MABHIDA (EDENDALE), MR7 ROUTE 13 MOUNT PATRIDGE, POLITIQUE.</p>
12.5	<p>22068T22068T00132135 - BONGUDUNGA.</p> <p>INBOUND: FROM PATA TAXI TERMINUS/S (KPE0153) TO PIETERMARITZ: BURKE-SLATTER (KPC0018)</p> <p>ROUTE: POLITIQUE, S1 H2 TO RESERVOIR, RETURN H2, POLITIQUE, MOUNT PATRIDGE, ROUTE 13, MR7, MOSES MABHIDA (EDENDALE) LANGALIBALELE (LONGMARKET), RETIEF, PIETERMARITZ, SLATTER STREET.</p> <p>OUTBOUND: FROM PIETERMARITZ: BURKE-SLATTER (KPC0018) TO PATA TAXI TERMINUS/S (KPE0153)</p> <p>ROUTE: PIETERMARITZ, PINE, MOSES MABHIDA (EDENDALE), MR7, ROUTE 13, MOUNT PATRIDGE, POLITIQUE</p> <p>ALTERNATIVE ROUTING: OUTBOUND A: PIETERMARITZ, PINE, MOSES MABHIDA (EDENDALE), MR7, ROUTE 13 MOUNT PATRIDGE, POLITIQUE B: PIETERMARITZ, WEST STREET BUS/TAXI STATION, WEST, BURGER, MOSES MABHIDA (EDENDALE), MR7, ROUTE 13, MOUNT PATRIDGE, POLITIQUE C: PIETERMARITZ, WEST STREET BUS/TAXI STATION, WEST, PRINCE ALFRED, CAMPSDRIFT, MOSES MABHIDA (EDENDALE), MR7, ROUTE 13, MOUNT PATRIDGE, POLITIQUE RESTRICTIONS: ALONG ROUTE 13, ONLY OFF-LOADING OF PASSENGERS IS PERMITTED. THE LOADING OF PASSENGERS ALONG THIS SECTION OF THE ROUTE IS NOT PERMITTED. SPECIAL CONDITIONS: NONE DISPUTES AGAINST PATA TAXI ASSOCIATION NONE.</p>



transport

Department:
Transport
Province of KwaZulu-Natal

GAZETTE

LGKZNG47-2022-MAR

REGION: ALL

1) Application Number: APP0138339	2) Gazette Number: LGKZNG47-2022-MAR
3) Applicant: NC KHAMBULE ID NO. 5201170270085 Association: HIGHFLATS TAXI ASSOCIATION	4) Applicant Address: P O BOX 82 HIGHFLATS 3306
5) Existing Licence Holder: R KAMBULA ID NO. 4905255459089	6) Existing Licence Holder Address: P O BOX 471 HIGHFLATS KWAZULU NATAL KWA-ZULU NATAL 3306
7) Type of application: DECEASED TRANSFER	8) Operating Licence Number: LGKZN0503000435
9) Vehicle Type: MINIBUS	10) 1 X 14 (SEATED) + 0 (STANDING)
11) Region: HARRY GWALA	
12.1	2100HE22066O10048952 - HIGHFLATS TO HLOKOZI FROM HIGHFLATS TAXI RANK INTO R612, TURN INTO AND ALONG P73 TO HLOKOZI TAXI RANK AND RETURN ALONG THE SAME ROUTE.
12.2	2100HE21004R10048948 - HIGHFLATS TO DURBAN FROM HIGHFLATS TAXI RANK, TURN LEFT INTO R612 AND PROCEED TO PARK RYNIE, LEFT INTO N2 AND PROCEED TO DURBAN, ENTERING DURBAN ALONG THE (M4) SOUTHERN FREEWAY, TURN LEFT INTO MOORE ROAD AND PROCEED TO RANK100A IN SYDNEY ROAD AND RETURN TO HIGHFLATS TAXI RANK AS FOLLOWS: FROM SYDNEY ROAD TAXI RANK, RIGHT INTO CANBERRA ROAD OR MC DONALD ROAD, RIGHT INTO GALE STREET AND PROCEED AS PER ROUTE1 IN THE OPPOSITE DIRECTION TO HIGHFLATS TAXI RANK. INBOUND ROUTE SAME AS ROUTE 1 UP TO M4 THEN: LEFT INTO SMITH STREET OR LEFT INTO MOORE ROAD, RIGHT INTO WARWICK AVENUE, LEFT INTO ETNA LANE AND PROCEED TO ETNA ROAD TAXI RANK, AND RETURN SUBSTANTIALLY ALONG THE SAME ROUTES TO HIGHFLATS.
12.3	2100HE2100H310048949 - HIGHFLATS TO PIETERMARITZBURG FROM HIGH FLATS TAXI RANK, RIGHT INTO AND ALONG R612, TURN RIGHT INTO R56 AND PROCEED TO PORT SHEPSTONE ROAD TAXI RANK IN RICHMOND AND RETURN TO R56 AND PROCEED TO PIETERMARITZBURG, ENTERING PIETERMARITZBURG ALONG RICHMOND ROAD, ALEXANDRA ROAD, LEFT INTO COMMERCIAL ROAD, RIGHT INTO LONGMARKET STREET, LEFT INTO OLD MARKET TAXI RANK AND RETURN ALONG LONGMARKET STREET, RIGHT INTO BOSCHOFF STREET, RIGHT INTO LOOP STREET, LEFT INTO COMMERCIAL ROAD AND RETURN TO HIGHFLATS ALONG THE SAME ROUTE IN THE OPPOSITE DIRECTION.
12.4	2100HE22069U10048950 - HIGHFLATS TO IXOPO FROM HIGHFLATS TAXI RANK INTO ALONG R612 TO IXOPO, LEFT INTO MAIN STREET TO THE IXOPO TAXI RANK IN MAIN STREET AND RETURN TO HIGHFLATS TAXI RANK ALONG THE SAME ROUTE.
12.5	2100HE22066O10048951 - HIGHFLATS TO UMZINTO FROM HIGHFLATS TAXI RANK, TURNS LEFT INTO R612 AND PROCEED TO UMZINTO TAXI RANK AND RETURN ALONG THE SAME ROUTE.
12.6	2100HE22066V10048953 - HIGHFLATS TO ST FAITHS. FROM HIGHFLATS TAXI RANK TO ST FAITHS TAXI RANK ALONG R68 AND RETURN.



transport

Department:
Transport
Province of KwaZulu-Natal

GAZETTE

LGKZNG47-2022-MAR

REGION: ALL

1) Application Number: APP0138344	2) Gazette Number: LGKZNG47-2022-MAR
3) Applicant: MN NGCOBO ID NO. 5606140913087 Association: SIQALOKUHLE TAXI ASSOCIATION	4) Applicant Address: CHIBINI AREA HOUSE NO100501 OZWATHINI 3242
5) Existing Licence Holder: M NGCOBO ID NO. 5312105422087	6) Existing Licence Holder Address: P O BOX 1260 TONGAAT KWAZULU-NATAL 4400
7) Type of application: DECEASED TRANSFER	8) Operating Licence Number: LGKZN0903000464
9) Vehicle Type: MINIBUS	10) 1 X 15 (SEATED) + 0 (STANDING)
11) Region: ILEMBE	
12.1	2202H12202H100047542 - TONGAAT CBD TO BELVERDERE FROM TONGAAT TAXI RANK TO BELVEDERE ON MARKET LANE TURN RIGHT INTO MAIN ROAD R102 TURN RIGHT INTO DAHLIA ROAD TO STATION AND PROCEED TO RANK.
12.2	2202H12202H100047543 - TONGAAT CBD TO BHAMSHELA FROM TONGAAT TO BHAMSHELA ON MARKET LANE TURN LEFT AT ROBOT TO R102 MAIN ROAD TURN LEFT R614 TAKE NOORDSBURG ROAD AND PROCEED TO BHAMSHELA TAXI RANK.
12.3	2202H12202H100047544 - TONGAAT TO CHIBINI FROM TONGAAT TAXI RANK ON MARKET LANE TURN LEFT INTO R102 MAIN ROAD TURN LEFT INTO NOODSBURG ROAD (R614), PASS BHAMSHELA TAXI RANK TURN RIGHT PASS DEDA SCHOOL AND PROCEED TO THE CHIBINI TAXI RANK AND RETURN ALONG THE SAME ROUTE.
12.4	2202H12202L00047547 - TONGAAT TO PINETOWN FROM TONGAAT TAXI RANK ON MARKET LANE TURN INTO R102 MAIN ROAD INTO MAIN ROAD (R102) INTO M41 SOUTH ONTO N2 WEST INTO N3 ONTO M13 JS MRWICK HIGHWAY TAKE OLD MAIN ROAD OFF-RAMP RIGHT INTO OLD MAIN ROAD INTO ANDERSON STREET TO PINETOWN TAXI RANK AND RETURN ALONG THE SAME ROUTE.
12.5	2202H121005B10047549 - TONGAAT AT EMPANGENI TONGAAT TAXI RANK TO EMPANGENI TONGAAT TAXI RANK ON MARKET LANE TURN LEFT INTO R102 MAIN ROAD PASS GINGINDLOVU PASS FELIXTON TO R84 TURN LEFT AND PROCEED TO THE EMPANGENI TAXI RANK NEAR BOXER SUPERMARKET AND RETURN ALONG THE SAME ROUTE.
12.6	2202H12202H100047551 - CHIBINI TO TONGAAT FROM CHIBINI TAXI RANK PASS QALAKAHLE HIGH SCHOOL VIA NAMBITHANE PASS BHAMSHELA PASS NSUZE POLICE STATION PASS KWAMAZIBUKO PROCEEDING WITH R614 TO FAIRBREEZE TURN RIGHT TO R102 MAIN ROAD TO TONGAAT TAXI RANK AND RETURN ALONG THE SAME ROUTE.
12.7	2202H12202H100047554 - BHAMSHELA TO KWA-MAPHUMULO FROM BHAMSHELA TAXI RANK ROAD R614 PASS NSUZE POLICE STATION LEFT TURN TO QINISANI SCHOOL CROSS THE BRIDGE TO UMOVOTI T JUNCTION AND TURN TOWARDS KWA-MAPHUMULO TAXI.
12.8	2202H12202H100047555 - CHARTER SERVICE : FROM SIQALOKUHLE TAXI RANK TO POINTS WITHIN THE PROVINCE OF KWAZULU-NATAL ONLY. NO PICKING UP OR SETTING DOWN OF PASSENGERS EN ROUTE.
12.9	2202H12202H100047556 - BHAMSHELA TO DALTON FROM R614 ROAD PASS GLENSIDE FAWN LEAS STRAIGHT TO DALTON TAXI RANK AND RETURN ALONG THE SAME ROUTE. RANK RETURN ALONG THE SAME ROUTE.
12.10	2202H12202H100047528 - BHAMSHELA TO TONGAAT FROM TAXI RANK TO R614, PASS NSUZE POLICE STATION PICKING UP AND DROPPING OFF, PASS QINISANI SCHOOL UP TO FAIRBREEZE ROBOT, TURN RIGHT INTO R102 PROCEED TO TONGAAT WITH MAIN ROAD, TURN RIGHT INTO MARKET LANE TO TONGAAT TAXI RANK.
12.11	2202H12202H100047532 - TONGAAT TO STANGER FROM TONGAAT TAXI RANK ON MARKET LANE, TURN LEFT INTO R102 MAIN ROAD, TURN LEFT INTO CHIEF ALBERT LUTHULI STREET, TURN RIGHT INTO BALCOM STREET AND PROCEED TO STANGER TAXI RANK NEAR CHECKERS SHOPPING CENTRE AND FROM STANGER TO TONGAAT TAXI RANK ALONG THE SAME ROUTE.
12.12	2202H12206U200047533 - TONGAAT TO VERULAM FROM TONGAAT TAXI RANK ON MARKET LANE TURN RIGHT TO R102 MAIN ROAD, TURN LEFT INTO VINCENT DICKSON STREET, TURN LEFT INTO WICK STREET, LEFT INTO IRELAND STREET AND PROCEED TO THE TAXI RANK ON IRELAND STREET AND FROM VERULAM TO TONGAAT TAXI RANK ALONG THE SAME ROUTE.
12.13	2202H12202H100047534 - TONGAAT TO WEWE FROM TONGAAT TAXI RANK ON MARKET LANE TURN LEFT TO R102 MAIN ROAD, TURN LEFT AT NOORDSBURG ROAD, R614, PASS NEWTOWN, SBHUDU, FLYING LOTUS DEPOT, MAZIBUKO, MARY GREY, MSENGENI TO WEWE TAXI RANK, RETURN TO TONGAAT TAXI RANK ALONG THE SAME ROUTE.
12.14	2202H12202H100047539 - TONGAAT TO BALLITO FROM TONGAAT TAXI RANK ON MARKET LANE TURN LEFT TO THE MAIN ROAD R102 TURN LEFT ONTO WATSON HIGHWAY (M3) TURN LEFT ON LEO BOYD HIGHWAY (M4) TURN RIGHT INTO BALLITO DRIVE (M4) LEFT INTO COMPENSATION BEACH ROAD TO DRIEFONTEIN TAXI RANK. FROM DRIEFONTEIN TAXI RANK ALONG COMPENSATION BEACH ROAD RIGHT INTO HAWKINS ROAD BALLITO DRIVE (M4) ACROSS N2 LEFT INTO R102 TO MAIN ROAD TONGAAT, RIGHT INTO MARKET ROAD TO TONGAAT TAXI RANK
12.15	2202H12202H100047541 - TONGAAT TO LA MERCY FROM TONGAAT TAXI RANK ON MARKET LANE TURN LEFT AT MAIN ROAD (R102) RIGHT AT WATSON HIGHWAY (M3) RIGHT AT GENAZZANO ROAD, LEFT AT DOLPHIN AVENUE, LEFT AT SOUTH BEACH ROAD TO RANK AT LA MERCY, RETURN ALONG THE SAME ROUTE.
12.16	2202H12100CV10047545 - TONGAAT TO MAPHUMULO FROM TONGAAT TAXI RANK ON MARKET LANE TO R102 MAIN ROAD TURN LEFT TO NOODSBURG ROAD R614, TURN RIGHT INTO KWAMAZIBUKO, PASS QINISANI HIGH SCHOOL PROCEED INTO CROSS THE BRIDGE PASS UMOVOTI AND PROCEED TO KWA-MAPHUMULO TAXI RANK AND RETURN ALONG THE SAME ROUTE.
12.17	2202H12100H310047546 - TONGAAT TO PIETERMARITZBURG FROM TONGAAT TAXI RANK ON MARKET LANE TURN RIGHT ONTO MAIN ROAD (R102) INTO M41 TURN SOUTH ON THE N2 TURN WEST ON N3 TAKE CHURCH STREET OFF- RAMP INTO PIETERMARITZBURG ALONG CHURCH STREET RIGHT INTO EAST STREET, LEFT INTO PIETERMARITZ STREET (M80) TO PIETERMARITZ STREET TAXI RANK, LEFT INTO CHURCH STREET TO N8 RETURN ALONG THE SAME ROUTE.



transport

Department:
Transport
Province of KwaZulu-Natal

GAZETTE

LGKZNG47-2022-MAR

REGION: ALL

12.18	<p>2202H12202H100047559 - CONDITIONS</p> <p>1. PASSENGERS MAY BE PICKED UP AND/ OR SET DOWN ONLY AT DESIGNATED TAXI RANKS OR TAXI STOPS, WHICH SHALL EXCLUDE BUS STOPS.</p> <p>2. ENTRY OR RANKING ON PRIVATE PROPERTY IS NOT PERMITTED WITHOUT THE WRITTEN PERMISSION OF THE LANDLORD, A COPY OF WHICH MUST BE SUPPLIED TO THE BOARD.</p> <p>3. WITHOUT HAVING ENTERED INTO AN AGREEMENT WITH OTHER OPERATORS ON A COMMON ROUTE AS CONTEMPLATED BY SECTION 8(2)(B) OF ACT 22 OF 2000 THE PICKING UP OR SETTING DOWN OF PASSENGERS ON SUCH ROUTE IS NOT PERMITTED. A COPY OF SUCH AGREEMENT MUST BE SUPPLIED TO THE BOARD.</p> <p>4. AT RANKS WHETHER ON-STREET OR OFF-STREET ONLY THE TAXIS THAT CAN BE ACCOMMODATED IN THE DEMARCATED AREA MAY OCCUPY THE RANK. EXCESS VEHICLES MUST HOLD ELSEWHERE.</p>
12.19	<p>2202H12202H100047562 - TONGAAT TO UMVOTI</p> <p>FROM TONGAAT TAXI RANK ON MARKET LANE TURN LEFT INTO R102 MAIN ROAD TURN LEFT NOODSBURG ROAD R614 TURN RIGHT KWAMAZIBUKO PASS QINISANI HIGH SCHOOL STRAIGHT AND CROSS THE BRIDGE PROCEED TO UMVOTI TAXI RANK RETURN ALONG THE SAME ROUTE.</p>



transport

Department:
Transport
Province of KwaZulu-Natal

GAZETTE

LGKZNG47-2022-MAR

REGION: ALL

1) Application Number: APP0138353	2) Gazette Number: LGKZNG47-2022-MAR
3) Applicant: S MNCWABE ID NO. 5505285393081 Association: MAFUNZE MPUMUZA INADI INCWADI T.O.A	4) Applicant Address: P. O BOX 47 ELANDSKOP KWAZULU-NATAL 3226
5) Existing Licence Holder: NOT APPLICABLE ID NO. NOT APPLICABLE	6) Existing Licence Holder Address: NOT APPLICABLE
7) Type of application: NEW OPERATING LICENCE	8) Operating Licence Number: LGKZN0403001330
9) Vehicle Type: MINIBUS	10) 1 X 15 (SEATED) + 0 (STANDING)
11) Region: UMGUNGUNDLOVU	
12.1	22068T22068T00053561 - DINDI TO PIETERMARITZBURG INBOUND: FROM DINDI TERMINUS – D1126 (KPV0068) TO EAST STREET CLINIC RANK – EAST OFF BOOM (KPC0084). ROUTE: D1126, MR7, MOSES MABHIDA (EDENDALE), LANGALIBALELE (LONGMARKET), RETIEF, HOOSSEN HAFEEJEE (BERG), MASUKWANA (EAST). OUTBOUND: FROM EAST STREET CLINIC RANK – EAST OFF BOOM (KPC0084) TO DINDI TERMINUS – (KPV0068) ROUTE: MASUKWANA (EAST), BOON, PINE, MOSES MABHIDA (EDENDALE), MR7, D1126. ALTERNATIVE ROUTINGS NONE RESTRICTION NONE SPECIAL CONDITIONS NONE DISPUTES AGAINST MAFUNZE, MPUMUZA, INADI, INCWADI TAXI ASSOCIATION NONE.
12.2	22068T22068T00053563 - ELANDSKOP TO PIETERMARITZBURG INBOUND: FROM ELANDSKOP – ZONDI STORE TAXI TERMINUS MR7/ D1123 (KPV0023) TO BERG STREET RANK – BELOW EAST (KPC0028). ROUTE: D1122, MR7, MOSES MABHIDA (EDENDALE), LANGALIBALELE (LONGMARKET), RETIEF, HOOSSEN HAFEEJEE (BERG). OUTBOUND: FROM EAST STREET RANK NO.5 – BELOW EAST (KPC0028) TO ELANDSKOP – ZONDI STORE TAXI TERMINUS MR & D1122 (KPV0023). ROUTE: HOOSSEN HAFEEJEE (BERG), MASUKWANA (EAST), BOOM, PIETERMARITZ, PINE, MOSES MABHIDA (EDENDALE), MR7, D1122. ALTERNATIVE ROUTINGS NONE. RESTRICTION NONE. SPECIAL CONDITIONS NONE DISPUTES AGAINST MAFUNZE, MPUMUZA, INADI, INCWADI TAXI ASSOCIATION.
12.3	22068T22068T00053559 - MAGWAGWA TO PIETERMARITZBURG INBOUND: FROM MAGWAGWA TERMINUS – P390 (KPV0016). ROUTE: VIA P390, P399, MR7, EDENDALE, LONGMARKET, RETIEF, BERG TO EAST STREET CLINIC RANK – EAST OF BOOM (KPC0084). OUTBOUND: FROM EAST STREET CLINIC RANK – EAST OFF BOOM (KPC0084) ROUTE: VIA EAST, BOOM, PINE, KEATE, EDENDALE, MR7, P390, P399 TO MAGWAGWA TERMINUS – P390 (KPV0016).
12.4	22068T22068T00053560 - TAFULENI TO PIETERMARITZBURG INBOUND: FROM TAFULENI TERMINUS – D1128 (KPV0062) ROUTE VIA D1128, MR7, EDENDALE, LONGMARKET, RETIEF, BERG, EAST TO EAST STREET CLINIC RANK – EAST OF BOOM (KPC0084). OUTBOUND: FROM EAST STREET CLINIC RANK – EAST OFF BOOM (KPC0084) ROUTE VIA EAST, BOOM, PINE, KEATE, EDENDALE, MR7, D1128 TO TAFULENI TERMINUS – D1128 (KPV0062).
12.5	22068T22068T00053564 - 9. DEEPPDALE TO PIETERMARITZBURG INBOUND FROM: DEEPPDALE TO BERG STREET RANK NO.5 – BELOW EAST (KPC0028). ROUTE: P124, MR7, MOSES MABHIDA (EDENDALE), LANGALIBALELE (LONGMARKET), RETIEF, HOOSSEN HAFEEJEE (BERG). OUTBOUND FROM: BERG STREET RANK NO.5 – BELOW EAST (KPC0028) TO DEEPPDALE. ROUTE: HOOSSEN HAFEEJEE (BERG), MASUKWANA (EAST), PIETERMARITZ, PINE, MOSES MABHIDA (EDENDALE), MR7, P124. ALTERNATIVE ROUTINGS NONE RESTRICTION NONE SPECIAL CONDITIONS NONE DISPUTES AGAINST MAFUNZE, MPUMUZA, INADI, INCWADI TAXI ASSOCIATION NONE.



transport

Department:
Transport
Province of KwaZulu-Natal

GAZETTE

LGKZNG47-2022-MAR

REGION: ALL

12.6	<p>22068T22068T00053565 - 10. NCWADI TO PIETERMARITZBURG</p> <p>INBOUND FROM: NCWADI TO BERG STREET RANK NO.5 – BELOW EAST (KPC0028).</p> <p>ROUTE: P121, MR7, MOSES MABHIDA (EDENDALE), LANGALIBALELE (LONGMARKET), RETIEF, HOUSEN HAFEEJEE (BERG).</p> <p>OUTBOUND FROM: BERG STREET RANK NO.5 – BELOW EAST (KPC0028) TO NCWADI.</p> <p>ROUTE: HOUSEN HAFEEJEE (BERG), MASUKWANA (EAST), PIETERMARITZ, PINE, MOSES MABHIDA (EDENDALE), MR7, P121.</p> <p>DISPUTES AGAINST MAFUNZE, MPUMUZA, INADI, INCWADI TAXI ASSOCIATION</p> <p>NONE</p>
12.7	<p>22068T22068T00053566 - 11. QANDA TO PIETERMARITZBURG</p> <p>INBOUND FROM: QANDA TERMINUS – D1127 (KPV0065) TO EAST STREET CLINIC RANK – EAST OFF BOOM (KPC0084).</p> <p>ROUTE: D1127, MR7, MOSES MABHIDA (EDENDALE), LANGALIBALELE (LONGMARKET), RETIEF, HOUSEN HAFEEJEE (BERG), MASUKWANA (EAST).</p> <p>OUTBOUND FROM: EAST STREET CLINIC RANK – EAST OFF BOOM (KPC0084) TO QANDA TERMINUS – D1127 (KPV0065).</p> <p>ROUTE: MASUKWANA (EAST), BOOM, PINE, MOSES MABHIDA (EDENDALE) MR7, D1127.</p> <p>ALTERNATIVE ROUTINGS</p> <p>NONE</p> <p>RESTRICTION</p> <p>NONE</p> <p>SPECIAL CONDITIONS</p> <p>NONE</p> <p>DISPUTES AGAINST MAFUNZE, MPUMUZA, INADI, INCWADI TAXI ASSOCIATION</p> <p>NONE.</p>
12.8	<p>22068T22068T00053555 - 1. MAFUNZE TO PIETERMARITZBURG</p> <p>INBOUND.</p> <p>FROM: MAFUNZE ROUTE VIA D1123, D1124, MR 7, EDENDALE, LONGMARKET, RETIEF, BERG TO BERG STREET RANK NO.5 – BELOW EAST (KPC0028).</p> <p>OUTBOUND.</p> <p>FROM BERG STREET RANK NO. 5 - BELOW EAST (KPC0028)*</p> <p>ROUTE VIA BERG, EAST, PIETERMARITZ, PINE, KEATE, EDENDALE, MR7, D1124, D1123 TO MAFUNZE – D1123(KPV0036).</p>
12.9	<p>22068T22068T00053556 - 2. GIBSON GATE TO PIETERMARITZBURG</p> <p>INBOUND FROM: GIBSON GATE TERMINUS – SEVONTEIN PRISON (KPV0032).</p> <p>ROUTE: VIA UNNAMED ROAD, D1124, MR7, EDENDALE, LONGMARKET, RETIEF, BERG TO BERG STREET RANK NO.5 – BELOW EAST (KPC0028).</p> <p>OUTBOUND FROM: BERG STREET RANK, NO. 5 BELOW EAST (KPC0028).</p> <p>ROUTE VIA BERG, EAST, PIETERMARITZ, PINE, KEATE, EDENDALE, MR7, D1124, UNNAMED ROAD TO GIBSON GATE TERMINUS – SEVONTEIN PRISON (KPV0032).</p>
12.10	<p>22068T22068T00053557 - 3. ZONDI STORE TO PIETERMARITZBURG .</p> <p>INBOUND FROM: MAFKATHINI – ZONDI STORE – D1122/P 402 (KPV0012).</p> <p>ROUTE VIA D1122, MR7, EDENDALE, LONGMARKET, RETIEF, BERG TO BERG STREET RANK NO5 – BELOW EAST (KPC0028).</p> <p>OUTBOUND FROM: BERG STREET RANK NO.5 BELOW EAST (KPC0028).</p> <p>ROUTE VIA BERG, EAST, PIETERMARITZ, PINE, KEATE, EDENDALE, MR7, D112 TO MAFKATHINI – ZONDI STORE – D1122/P402 (KPV0012).</p>
12.11	<p>22068T22068T00053558 - 4. MASWAZINI TO PIETERMARITZBURG</p> <p>INBOUND FROM: MASWAZINI TERMINUS – D1139 (KPV0084).</p> <p>ROUTE VIA D1139, P402, MR7, EDENDALE, LONGMARKET, RETIEF, BERG TO BERG STREET RANK NO5 – BELOW EAST (KPC0028).</p> <p>OUTBOUND FROM: BERG STREET RANK NO.5 BELOW EAST (KPC0028)</p> <p>*ROUTE VIA BERG, EAST, PIETERMARITZ, PINE, KEATE, EDENDALE, MR7, D1139 TO MASWAZINI TERMINUS – D1139 (KPV0084).</p>



transport

Department:
Transport
Province of KwaZulu-Natal

GAZETTE

LGKZNG47-2022-MAR

REGION: ALL

1)	Application Number: APP0138356	2)	Gazette Number: LGKZNG47-2022-MAR
3)	Applicant: BUSISIWE EUGINIA DUMA ID NO. 7101060398087 Association: MAFUNZE MPUMUZA INADI INCWADI T.O.A	4)	Applicant Address: PO BOX 40197 ELANDSKOP 3226
5)	Existing Licence Holder: TS DUMA ID NO. 5403130724082	6)	Existing Licence Holder Address: P O BOX 40197 ELANDSKOP KWA ZULU NATAL 3226
7)	Type of application: DECEASED TRANSFER	8)	Operating Licence Number: LGKZN0403000222
9)	Vehicle Type: MINIBUS	10)	1 X 15 (SEATED) + 0 (STANDING)
11)	Region: UMGUNGUNDLOVU		
12.1	22068T22068T00053554 - CHARTER SERVICE FROM MAFUNZE, MPUMUZA, INADI, INCWADI TAXI RANK TO POINTS WITHIN THE PROVINCE OF KZN ONLY. NO PICKING UP OR SETTING DOWN OF PASSENGERS ON ROUTE.		
12.2	22068T22068T00053563 - ELANDSKOP TO PIETERMARITZBURG INBOUND: FROM ELANDSKOP – ZONDI STORE TAXI TERMINUS MR7/ D1123 (KPV0023) TO BERG STREET RANK – BELOW EAST (KPC0028). ROUTE: D1122, MR7, MOSES MABHIDA (EDENDALE), LANGALIBALELE (LONGMARKET), RETIEF, HOSEN HAFEEJEE (BERG). OUTBOUND: FROM EAST STREET RANK NO.5 – BELOW EAST (KPC0028) TO ELANDSKOP – ZONDI STORE TAXI TERMINUS MR & D1122 (KPV0023). ROUTE: HOSEN HAFEEJEE (BERG), MASUKWANA (EAST), BOOM, PIETERMARITZ, PINE, MOSES MABHIDA (EDENDALE), MR7, D1122. ALTERNATIVE ROUTINGS. NONE. RESTRICTION. NONE. SPECIAL CONDITIONS NONE DISPUTES AGAINST MAFUNZE, MPUMUZA, INADI, INCWADI TAXI ASSOCIATION.		
12.3	22068T22068T00053564 - 9. DEEPPDALE TO PIETERMARITZBURG INBOUND FROM: DEEPPDALE TO BERG STREET RANK NO.5 – BELOW EAST (KPC0028). ROUTE: P121, MR7, MOSES MABHIDA (EDENDALE), LANGALIBALELE (LONGMARKET), RETIEF, HOSEN HAFEEJEE (BERG). OUTBOUND FROM: BERG STREET RANK NO.5 – BELOW EAST (KPC0028) TO DEEPPDALE. ROUTE: HOSEN HAFEEJEE (BERG), MASUKWANA (EAST), PIETERMARITZ, PINE, MOSES MABHIDA (EDENDALE), MR7, P121. ALTERNATIVE ROUTINGS NONE RESTRICTION NONE SPECIAL CONDITIONS NONE DISPUTES AGAINST MAFUNZE, MPUMUZA, INADI, INCWADI TAXI ASSOCIATION NONE.		
12.4	22068T22068T00053565 - 10. NCWADI TO PIETERMARITZBURG INBOUND FROM: NCWADI TO BERG STREET RANK NO.5 – BELOW EAST (KPC0028). ROUTE: P121, MR7, MOSES MABHIDA (EDENDALE), LANGALIBALELE (LONGMARKET), RETIEF, HOSEN HAFEEJEE (BERG). OUTBOUND FROM: BERG STREET RANK NO.5 – BELOW EAST (KPC0028) TO NCWADI. ROUTE: HOSEN HAFEEJEE (BERG), MASUKWANA (EAST), PIETERMARITZ, PINE, MOSES MABHIDA (EDENDALE), MR7, P121. DISPUTES AGAINST MAFUNZE, MPUMUZA, INADI, INCWADI TAXI ASSOCIATION NONE		
12.5	22068T22068T00053566 - 11. QANDA TO PIETERMARITZBURG INBOUND FROM: QANDA TERMINUS – D1127 (KPV0065) TO EAST STREET CLINIC RANK – EAST OFF BOOM (KPC0084). ROUTE: D1127, MR7, MOSES MABHIDA (EDENDALE), LANGALIBALELE (LONGMARKET), RETIEF, HOSEN HAFEEJEE (BERG), MASUKWANA (EAST). OUTBOUND FROM: EAST STREET CLINIC RANK – EAST OFF BOOM (KPC0084) TO QANDA TERMINUS – D1127 (KPV0065). ROUTE: MASUKWANA (EAST), BOOM, PINE, MOSES MABHIDA (EDENDALE) MR7, D1127. ALTERNATIVE ROUTINGS NONE RESTRICTION NONE SPECIAL CONDITIONS NONE DISPUTES AGAINST MAFUNZE, MPUMUZA, INADI, INCWADI TAXI ASSOCIATION NONE.		



transport

Department:
Transport
Province of KwaZulu-Natal

GAZETTE

LGKZNG47-2022-MAR

REGION: ALL

1) Application Number: APP0138359	2) Gazette Number: LGKZNG47-2022-MAR
3) Applicant: MW MZIMELA ID NO. 6104155456084 Association: CLERMONT AND KWADABEKA TAXI OWNERS ASS.	4) Applicant Address: B212 CLERMONT EXTENSION CLERMONT 3607
5) Existing Licence Holder: SH GOBA ID NO. 6908015546086	6) Existing Licence Holder Address: A 208 SANTI ST KWADABEKA 3610
7) Type of application: NORMAL TRANSFER	8) Operating Licence Number: LGKZN1503001802
9) Vehicle Type: MINIBUS	10) 1 X 15 (SEATED) + 0 (STANDING)
11) Region: DURBAN WEST	
12.1	2206PC2206RK00048113 - KWADABEKA KK HOSTEL TO PINETOWN FROM KK RANK TURN LEFT INTO NORTH ROAD TURN RIGHT INTO 12TH STREET JOIN DINKELMAN ROAD TURN RIGHT INTO SHEPSTONE ROAD TURN RIGHT INTO CROMPTON STREET TURN RIGHT INTO UNION LANE TURN LEFT INTO GLENUGIE ROAD JOIN MOODIE STREET TURN LEFT INTO HILL STREET INTO HILL STREET TAXI RANK AND RETURN WITH HILL STREET TURN LEFT INTO MOODIE STREET JOIN GLENUGIE ROAD TURN RIGHT INTO LAUTH STREET TURN LEFT INTO CROMPTON STREET TURN LEFT INTO SHEPSTONE ROAD TURN RIGHT INTO DINKELMAN ROAD TURN RIGHT INTO 1ST AVENUE TURN LEFT INTO NORTH ROAD TURN RIGHT INTO AND INTO KK TAXI RANK.
12.2	2206PC2206R400048114 - KWADABEKA KK TO WESTMEAD FROM KK TAXI RANK TURN LEFT INTO NORTH ROAD, TURN RIGHT INTO 12TH STREET, JOIN DINKELMAN ROAD TURN RIGHT INTO SHEPSTONE ROAD TURN LEFT INTO CROMPTON STREET TURN RIGHT INTO LAUTH STREET TURN LEFT INTO GLENUGIE ROAD TURN RIGHT INTO OLD MAIN ROAD, RICHMOND ROAD TURN RIGHT INTO TRAFFORD STREET JOIN GOODWOOD ROAD TURN LEFT INTO MAHOGANY ROAD TO A DESIGNATED TAXI STOP AND RETURN ALONG THE SAME ROUTE TO KK TAXI RANK. (i) KK TO WESTMEAD / METROFILE FROM KK TAXI RANK TURN LEFT INTO NORTH ROAD TURN RIGHT INTO 12TH STREET JOIN DINKELMAN ROAD TURN RIGHT INTO SHEPSTONE ROAD TURN RIGHT INTO CROMPTON STREET TURN RIGHT INTO LAUGHT STREET TURN LEFT INTO GLENUGIE ROAD TURN RIGHT INTO OLD MAIN ROAD RICHMOND ROAD TURN RIGHT INTO TRAFFORD STREET JOIN HILLCLIMB ROAD TO MONZA ROAD TO A DESIGNATED TAXI STOP AND RETURN ALONG THE SAME ROUTE TO KK TAXI RANK. (ii) KK TO WESTMEAD / BAKERY FROM KK TAXI RANK TURN LEFT INTO NORTH ROAD, TURN RIGHT INTO 3RD AVENUE JOIN DINKELMAN ROAD TURN RIGHT INTO SHEPSTONE ROAD TURN RIGHT INTO CROMPTON STREET TURN RIGHT INTO LAUGHT ROAD, TURN LEFT INTO GLENUGIE ROAD, TURN RIGHT INTO OLD MAIN ROAD RICHMOND ROAD TURN RIGHT INTO ALEXANDER ROAD, TURN LEFT INTO MALCOLM ROAD TURN RIGHT INTO CIRCUIT ROAD TURN RIGHT INTO CLARK ROAD TURN LEFT INTO ALEXANDER ROAD TO A DESIGNATED TAXI STOP AND RETURN ALONG THE SAME ROUTE TO KK TAXI RANK.
12.3	2206PB2206RK00048116 - CLERMONT TO PINETOWN FROM CLERMONT TAXI RANK TURN RIGHT INTO CLERMONT ROAD JOIN POSSELT ROAD JOIN SHEPSTONE ROAD, TURN RIGHT INTO CROMPTON STREET, TURN RIGHT INTO UNION LANE, TURN LEFT INTO GLENUGIE ROAD JOIN MOODIE, TURN RIGHT INTO HILL STREET INTO HILL STREET TAXI RANK AND RETURN WITH HILL STREET TURN LEFT INTO MOODIE STREET JOIN GLENUGIE ROAD TURN RIGHT INTO LAUGHT STREET, TURN LEFT INTO CROMPTON STREET, TURN LEFT INTO SHEPSTONE ROAD JOIN POSSELT ROAD CLERMONT ROAD JOIN CLERMONT ROAD TURN RIGHT INTO NORTH TO CLERMONT TAXI RANK.
12.4	2206PB2206R400048117 - CLERMONT TO WESTMEAD FROM CLERMONT TAXI RANK TURN RIGHT INTO CLERMONT ROAD JOIN POSSELT ROAD SHEPSTONE ROAD, TURN RIGHT INTO CROMPTON STREET TURN RIGHT INTO LAUGHT STREET TURN LEFT INTO GLENUGIE ROAD, TURN LEFT INTO OLD MAIN ROAD, JOIN RICHMOND ROAD, TURN RIGHT INTO TRAFFORD ROAD JOIN GOODWOOD ROAD, TURN LEFT INTO MAHOGANY ROAD TO A DESIGNATED TAXI STOP AND RETURN ALONG THE SAME ROUTE TO CLERMONT TAXI RANK. (ii) CLERMONT TO WESTMEAD / METROFILE AND RETURN FROM CLERMONT TAXI RANK TURN RIGHT INTO CLERMONT ROAD JOIN POSSELT ROAD TURN RIGHT INTO CROMPTON STREET TURN RIGHT INTO LAUGHT STREET TURN LEFT INTO GLENUGIE ROAD TURN RIGHT INTO OLD MAIN ROAD JOIN RICHMOND ROAD TURN RIGHT INTO TRAFFORD ROAD JOIN HILLCLIMB ROAD TO MONZA ROAD TO A DESIGNATED TAXI STOP AND RETURN TO CLERMONT TAXI RANK ALONG THE SAME ROUTE. (iii) CLERMONT TO WESTMEAD / BAKERY AND RETURN FROM CLERMONT TAXI RANK TURN RIGHT INTO CLERMONT ROAD JOIN POSSELT ROAD JOIN SHEPSTONE ROAD TURN RIGHT INTO CROMPTON STREET TURN RIGHT INTO LAUGHT STREET TURN LEFT INTO GLENUGIE ROAD TURN RIGHT INTO OLD MAIN ROAD JOIN RICHMOND ROAD TURN RIGHT INTO ALEXANDER ROAD TURN LEFT INTO MALCOLM ROAD TURN RIGHT INTO CIRCUIT ROAD TURN RIGHT INTO CLARK ROAD TURN LEFT INTO ALEXANDER ROAD TO A DESIGNATED TAXI STOP AND RETURN ALONG THE SAME ROUTE TO CLERMONT TAXI RANK.
12.5	21004R2206RK00048118 - CLERMONT TO DURBAN FROM CLERMONT TAXI RANK TURN RIGHT INTO CLERMONT ROAD, JOIN POSSELT ROAD, TURN LEFT INTO OTTO VOLEK ROAD JOIN STAPLETON ROAD, TURN RIGHT INTO M13 JOIN N3, WESTERN FREE WAY, TURN RIGHT INTO GREY STREET, TURN LEFT INTO WEST STREET, TURN LEFT INTO ALIWA STREET, TURN LEFT INTO PINE STREET, TURN RIGHT INTO RUSSELL STREET, TURN LEFT INTO LEOPOLD STREET, JOIN MARKET STREET, UNIVERSITY AVENUE TURN RIGHT INTO RANK NO231 WARWICK AVENUE AND RETURN WITH WARWICK AVENUE, TURN LEFT INTO CANNONGATE ROAD ONTO N3 OFF RAMP AND USE SAME ROUTE TO CLERMONT TAXI RANK.
12.6	2206PC2206RK00048107 - KWADABEKA TO PINETOWN FROM KWADABEKA A TAXI RANK, PASSING KK HOSTEL TURN LEFT INTO NORTH ROAD, TURN LEFT INTO 3RD AVENUE, JOINING DINKELMAN ROAD, TURN RIGHT INTO SHEPSTONE ROAD, TURN RIGHT INTO CROMPTON STREET, TURN RIGHT INTO UNION LANE, TURN LEFT INTO GLENUGIE ROAD JOINING MOODIE STREET, TURN LEFT INTO HILL STREET, INTO HILL STREET TAXI RANK AND RETURN WITH HILL STREET, TURN LEFT INTO MOODIE STREET JOIN STREET JOIN GLENUGIE ROAD TURN RIGHT INTO LAUTH STREET, TURN LEFT INTO CROMPTON STREET, TURN LEFT INTO SHEPSTONE ROAD TURN RIGHT INTO DINKELMAN ROAD TURN LEFT INTO NORTH ROAD, AND PROCEED TO KWA-DABEKA "A" TAXI RANK.
12.7	2206PC21004R00048108 - KWADABEKA TO DURBAN FROM KWADABEKA A TAXI RANK, PASSING KK HOSTEL TURN LEFT INTO NORTH ROAD, TURN RIGHT INTO 3RD AVENUE JOIN DINKELMAN ROAD, JOINING OTTO VOLEK ROAD, JOIN STAPLETON ROAD, JOIN M13, JOIN N3 TURN RIGHT INTO WESTERN FREEWAY, TURN RIGHT INTO GREY STREET TURN LEFT INTO WEST STREET, TURN LEFT INTO ALIWA STREET, TURN LEFT INTO PINE STREET, TURN RIGHT INTO LEOPOLD STREET, JOIN MARKET STREET, UNIVERSITY AVENUE TURN RIGHT INTO RANK NO231 WARWICK AVENUE AND RETURN WITH WARWICK AVENUE, TURN LEFT INTO CANNONGATE ROAD ALONG N3 OFF RAMP AND USING THE SAME ROUTE IN THE OPPOSITE DIRECTION AND PROCEED TO KWA-DABEKA "A" TAXI RANK.
12.8	2206PC2206RK00048110 - KWADABEKA TO PINETOWN FROM KWA-DABEKA D TAXI RANK, PASSING KWA-DABEKA CLINIC TURN RIGHT INTO NORTH ROAD, TURN RIGHT INTO 3RD AVENUE JOIN DINKELMAN ROAD, TURN RIGHT INTO SHEPSTONE ROAD, TURN RIGHT INTO CROMPTON STREET, TURN RIGHT INTO UNION LANE, TURN LEFT INTO GLENUGIE ROAD JOIN MOODIE STREET, TURN RIGHT INTO HILL STREET, INTO HILL TAXI RANK AND RETURN WITH HILL STREET, TURN LEFT INTO MOODIE STREET JOIN GLENUGIE ROAD, TURN RIGHT INTO LAUTH STREET, TURN LEFT INTO CROMPTON STREET, TURN LEFT INTO SHEPSTONE ROAD, TURN RIGHT INTO DINKELMAN ROAD, TURN LEFT INTO 1ST AVENUE LEFT INTO NORTH ROAD AND PROCEED TO KWA-DABEKA "D" TAXI RANK.



transport

Department:
Transport
Province of KwaZulu-Natal

GAZETTE

LGKZNG47-2022-MAR

REGION: ALL

12.9	2206PC21004R00048111 - KWADABEKA D TO DURBAN	FROM KWA-DABEKA D TAXI RANK, PASSING KWA-DABEKA CLINIC TURN RIGHT INTO NORTH ROAD TURN RIGHT INTO 8RD AVENUE JOIN DINKELMAN ROAD, JOIN OTTO VOLEK ROAD JOIN STAPLETON ROAD, TURN LEFT TO M13 JOIN WESTERN FREE WAY, TURN RIGHT INTO GREY STREET TURN LEFT INTO WEST STREET TURN LEFT INTO ALIHAL STREET TURN LEFT INTO PINE STREET, TURN RIGHT INTO RUSSEL STREET TURN LEFT INTO LEOPOLD STREET TURN RIGHT INTO CITY MARKET UNIVERSITY AVENUE TURN RIGHT INTO RANK NO231 WARWICK AVENUE AND RETURN WITH WARWICK AVENUE TURN LEFT INTO CANNONGATE ROAD ALONG N8 OFF RAMP AND USING THE SAME ROUTE IN THE OPPOSITE DIRECTION AND PROCEED TO KWA-DABEKA "D" TAXI RANK.
12.10	2206PC21004R00048112 - KWADABEKA KK HOSTEL TO DURBAN	FROM KK TAXI RANK TURN LEFT INTO NORTH ROAD TURN RIGHT INTO 12TH STREET JOIN DINKELMAN ROAD OTTO VOLEK ROAD JOIN STAPLETON ROAD TURN RIGHT INTO M13 JOIN N3 TURN RIGHT INTO GREY STREET TURN LEFT INTO WEST STREET TURN LEFT INTO ALIHAL STREET TURN LEFT INTO PINE STREET, TURN RIGHT INTO RUSSEL STREET, TURN LEFT INTO LEOPOLD STREET, TO CITY MARKET UNIVERSITY AVENUE TURN RIGHT INTO RANK NO231/ WARWICK AVENUE AND RETURN AND RETURN WITH WARWICK AVENUE TURNING LEFT INTO CANNONGATE ROAD ALONG N8 OFF RAMP AND USING THE SAME ROUTE PROCEEDING TO KK HOSTEL TAXI RANK.
12.11	2206PB21004R00048115 - CLERMONT TO DURBAN	FROM CLERMONT TAXI RANK TURN RIGHT INTO CLERMONT ROAD TURN LEFT INTO OTTO VOLEK ROAD JOIN STAPLETON ROAD, TURN RIGHT INTO M13 JOIN N3, WESTERN FREE WAY TURN RIGHT INTO GREY STREET TURN LEFT INTO ALIHAL STREET TURN LEFT INTO PINE STREET, TURN RIGHT INTO RUSSEL STREET, TURN LEFT INTO LEOPOLD, JOIN MARKET STREET, UNIVERSITY AVENUE TURN RIGHT INTO RANK NO. 231 WARWICK AVENUE AND RETURN WITH WARWICK AVENUE TURN LEFT INTO CANNONGATE ROAD INTO N8 OFF RAMP AND USE SAME ROUTE TO CLERMONT TAXI RANK.
12.12	21004R2206P900048121 - CONDITIONS	GENERAL CONDITIONS APPLICABLE TO ALL ROUTES: 1) PASSENGERS MAY BE PICKED UP AND/OR SET DOWN ONLY AT DESIGNATED TAXI RANKS OR TAXI STOPS, WHICH SHALL EXCLUDE BUS STOPS. 2) ON THE INBOUND TRIP TO DURBAN, NO PASSENGERS MAY BE PICKED UP OR SET DOWN FROM ENTERING THE N8, UNTIL REACHING UNIVERSITY AVENUE TAXI RANK NO231 3) ON THE TRIP TO MOLWENI WYEBANK, NO PASSENGERS MAY BE SET DOWN UNTIL REACHING M3. 4) ENTRY OR RANKING ON PRIVATE PROPERTY IS NOT PERMITTED WITHOUT THE WRITTEN PERMISSION OF THE LANDLORD, A COPY OF WHICH MUST BE SUPPLIED TO THE BOARD. 5) WITHOUT HAVING ENTERED INTO AN AGREEMENT WITH OTHER OPERATORS ON A COMMON ROUTE, AS CONTEMPLATED BY SECTION 88(2) OF ACT 2000, THE PICKING UP OR SETTING OF PASSENGERS ON SUCH AGREEMENT MUST BE SUPPLIED TO THE BOARD. 6) AT RANKS, WHETHER ON-STREET OR OFF-STREET, ONLY THE TAXIS THAT CAN BE ACCOMMODATED IN THE DEMARCATED AREA MAY OCCUPY THE RANK. EXCESS VEHICLES MUST HOLD ELSEWHERE. 7) RANK PERMITS OR LETTERS OF AUTHORITY MUST BE PRODUCED IN RESPECT OF ALL RANKS IN MUNICIPAL AREAS, IN PARTICULAR MAJOR TOWNS AND CITIES AND IN PARTICULAR INTER-PROVINCIAL DESTINATIONS. 8) THE ALLOCATION OF ANY ROUTE OR PORTION OF ROUTE IS SUBJECT TO THE CONDITION THAT IT HAS BEEN APPROVED AND ALLOCATED IN GOOD FAITH AND THAT SUCH ROUTE WILL BE INVALID SHOULD IT TRANSPIRE THAT THE ROUTE OR PORTION THERE OF WILL, OR HAS CAUSED CONFLICT DUE TO IT HAVING BEEN APPROVED BASED ON INCORRECT OR FALSE INFORMATION SUPPLIED TO THE BOARD OR AS RESULT OF AN ERROR. IN SUCH INSTANCE THE OPERATING LICENCE MUST BE RETURNED TO THE BOARD FOR CORRECTION. 9) THE VEHICLE MUST BE COVERED BY MOTOR VEHICLE INSURANCE AS WELL AS PERSONAL LIABILITY INSURANCE.
12.13	2206PC2206LS00050241 - KWADABEKA D TO DURBAN	FROM KWADABEKA D TAXI RANK, PASSING KWADABEKA CLINIC TURN RIGHT INTO NORTH ROAD, TURN RIGHT INTO 8RD AVENUE, JOIN DINKELMAN ROAD, JOIN OTTO VOLEK ROAD, JOIN STAPLETON ROAD, TURN LEFT TO M13, JOIN N3, WESTERN FREE WAY, TURN RIGHT INTO GREY STREET, TURN LEFT INTO WEST STREET, TURN LEFT INTO ALIHAL STREET, TURN LEFT INTO PINE STREET, TURN RIGHT INTO RUSSEL STREET, TURN LEFT INTO LEOPOLD STREET, TURN RIGHT INTO CITY MARKET, UNIVERSITY AVENUE, TURN RIGHT INTO RANK NO231 WARWICK AVENUE AND RETURN WITH WARWICK AVENUE, TURN LEFT INTO CANNONGATE ROAD ALONG N8 OFF RAMP AND USING THE SAME ROUTE IN THE OPPOSITE DIRECTION AND PROCEED TO KWADABEKA D TAXI RANK.
12.14	2206PC2206LS00050243 - KK HOSTEL TO DURBAN	FROM KK TAXI RANK TURN LEFT INTO NORTH ROAD, TURN RIGHT INTO 12TH STREET JOIN DINKELMAN ROAD JOIN OTTO VOLEK ROAD, JOIN STAPLETON ROAD, TURN RIGHT INTO M13 JOIN N3, TURN RIGHT INTO WESTERN FREEWAY, TURN RIGHT INTO GREY STREET, TURN LEFT INTO WEST STREET, TURN LEFT INTO ALIHAL STREET, TURN LEFT INTO PINE STREET, TURN RIGHT INTO RUSSEL STREET, TURN LEFT INTO LEOPOLD STREET, TO CITY MARKET, UNIVERSITY AVENUE, TURN RIGHT INTO RANK NO.231/ WARWICK AVENUE AND RETURN WITH WARWICK AVENUE TURNING LEFT INTO CANNONGATE ROAD ALONG N8 OFF RAMP AND USING THE SAME ROUTE PROCEEDING TO KK HOSTEL TAXI RANK.
12.15	2206PC2206RK00050246 - KK HOSTEL TO PINETOWN	FROM KK RANK TURN LEFT INTO NORTH ROAD, TURN RIGHT INTO 12TH STREET, JOIN DINKELMAN ROAD, TURN RIGHT INTO SHEPSTONE ROAD, TURN RIGHT INTO CROMPTON STREET, TURN RIGHT INTO UNION LANE, TURN LEFT INTO GLENUGIE ROAD, JOIN MOODIE STREET, TURN LEFT INTO HILL STREET INTO HILL STREET TAXI RANK AND RETURN WITH HILL STREET, TURN LEFT INTO MOODIE STREET, JOIN GLENUGIE ROAD, TURN RIGHT INTO LAUTH STREET, TURN LEFT INTO CROMPTON STREET, TURN LEFT INTO SHEPSTONE ROAD, TURN RIGHT INTO DINKELMAN ROAD, TURN RIGHT INTO 1ST AVENUE, TURN LEFT INTO NORTH ROAD, TURN RIGHT INTO AND INTO KK TAXI RANK.
12.16	2206PC21004R00048109 - KWADABEKA A TO DURBAN	FROM KWADABEKA A TAXI RANK, PASSING KK HOSTEL TURN LEFT INTO NORTH ROAD, TURN RIGHT INTO 8RD AVENUE JOIN DINKELMAN ROAD, JOINING OTTO VOLEK ROAD, JOIN STAPLETON ROAD, JOIN M13, JOIN N3 TURN RIGHT INTO WESTERN FREEWAY, TURN RIGHT INTO GREY STREET TURN LEFT INTO WEST STREET, TURN LEFT INTO ALIHAL STREET, TURN LEFT INTO PINE STREET, TURN RIGHT INTO RUSSEL STREET, TURN LEFT INTO LEOPOLD STREET, TO CITY MARKET, UNIVERSITY AVENUE TURN RIGHT INTO RANK NO231 WARWICK AVENUE AND RETURN WITH WARWICK AVENUE TURN LEFT INTO CANNONGATE ROAD ALONG N8 OFF RAMP AND USING THE SAME ROUTE IN THE OPPOSITE DIRECTION AND PROCEED TO KWA-DABEKA "A" TAXI RANK.
12.17	21004R2206P900048120 - CLERMONT TO WESTMEAD	FROM CLERMONT TAXI RANK TURN INTO CLERMONT ROAD JOIN POSSELT ROAD JOIN SHEPSTONE ROAD, TURN RIGHT INTO CROMPTON STREET, TURN RIGHT INTO LAUTH STREET, TURN LEFT INTO GLENUGIE ROAD, TURN LEFT INTO OLD MAIN ROAD, JOIN RICHMOND ROAD, TURN RIGHT INTO TRAFFORD ROAD JOIN GOODWOOD ROAD, TURN LEFT INTO MAHOGANY ROAD A TO A DESIGNATED TAXI STOP AND RETURN ALONG THE SAME ROUTE TO CLERMONT TAXI RANK. FROM CLERMONT TAXI RANK TURN RIGHT INTO CLERMONT ROAD JOIN POSSELT ROAD JOIN SHEPSTONE ROAD, TURN RIGHT INTO CROMPTON STREET, TURN RIGHT INTO LAUTH STREET, TURN LEFT INTO GLENUGIE ROAD, TURN RIGHT INTO OLD MAIN ROAD JOIN RICHMOND ROAD, TURN RIGHT INTO TRAFFORD ROAD JOIN HILLCLIMB ROAD TO MONZA TO A DESIGNATED TAXI STOP AND RETURN TO CLERMONT TAXI RANK ALONG THE SAME ROUTE. FROM CLERMONT TAXI RANK TURN RIGHT INTO CLERMONT ROAD JOIN POSSELT ROAD JOIN SHEPSTONE ROAD, TURN RIGHT INTO CROMPTON STREET, TURN RIGHT INTO LAUTH STREET, TURN LEFT INTO GLENUGIE ROAD TURN RIGHT INTO OLD MAIN ROAD JOIN RICHMOND ROAD, TURN RIGHT INTO ALEXANDER ROAD, TURN LEFT TO MALCOLM ROAD, TURN RIGHT INTO CIRCUIT ROAD, TURN RIGHT INTO CLARK ROAD, TURN LEFT INTO ALEXANDER ROAD TO A DESIGNATED TAXI STOP AND RETURN ALONG THE SAME ROUTE TO CLERMONT TAXI RANK.



transport

Department:
Transport
Province of KwaZulu-Natal

GAZETTE

LGKZNG47-2022-MAR

REGION: ALL

12.18	2206PC2206RK00050236 - KWADABEKA A TO PINETOWN	FROM KWADABEKA A TAXI RANK, PASSING KK HOSTEL TURN LEFT INTO NORTH ROAD, TURN LEFT INTO 3RD AVENUE JOINING DINKELMAN ROAD, TURN RIGHT INTO SHEPSTONE ROAD, TURN RIGHT INTO CROMPTON STREET, TURN RIGHT INTO UNION LANE, TURN LEFT INTO GLENUGIE ROAD JOINING MOODIE STREET, TURN LEFT INTO HILL STREET, INTO HILL STREET TAXI RANK AND RETURN WITH HILL STREET, TURN LEFT INTO MOODIE STREET JOIN GLENUGIE ROAD TURN RIGHT INTO LAUTH STREET, TURN LEFT INTO CROMPTON STREET, TURN LEFT INTO SHEPSTONE ROAD TURN RIGHT INTO DINKELMAN ROAD TURN LEFT INTO NORTH ROAD, AND PROCEED TO KWA-DABEKA A TAXI RANK.
12.19	2206PC2206RK00050238 - KWADABEKA D TO PINETOWN	FROM KWA DABEKA, D TAXI RANK, PASSING KWA- DABEKA CLINIC TURN RIGHT INTO NORTH ROAD, TURN RIGHT INTO 3RD AVENUE JOIN DINKELMAN ROAD, TURN RIGHT INTO SHEPSTONE ROAD, TURN RIGHT INTO CROMPTON STREET, TURN RIGHT INTO UNION LANE, TURN LEFT INTO GLENUGIE ROAD JOIN MOODIE STREET, TURN RIGHT INTO HILL STREET, INTO HILL TAXI RANK AND RETURN WITH HILL STREET, TURN LEFT INTO MOODIE STREET JOIN GLENUGIE ROAD, TURN RIGHT INTO LAUTH STREET, TURN LEFT INTO CROMPTON STREET, TURN LEFT INTO SHEPSTONE ROAD, TURN RIGHT INTO DINKELMAN ROAD, TURN LEFT INTO 1ST AVENUE, LEFT INTO NORTH ROAD AND PROCEED TO KWA DABEKA'D' TAXI RANK.
12.20	2206PC2206RK00050247 - KK HOSTEL TO WESTMEAD	<p>FROM KK TAXI RANK TURN LEFT INTO NORTH ROAD, TURN RIGHT INTO 12TH STREET, JOIN DINKELMAN ROAD, TURN RIGHT INTO SHEPSTONE ROAD, TURN LEFT INTO CROMPTON STREET, TURN RIGHT INTO LAUTH STREET, TURN LEFT INTO GLENUGIE ROAD, TURN RIGHT INTO OLD MAIN ROAD, RICHMOND ROAD, TURN RIGHT INTO TRAFFORD STREET, JOIN GOODWOOD ROAD, TURN LEFT INTO MAHOGANY ROAD TO A DESIGNATED TAXI STOP AND RETURN ALONG THE SAME ROUTE TO KK TAXI RANK.</p> <p>FROM KK TAXI RANK TURN LEFT INTO NORTH ROAD, TURN RIGHT INTO 12TH STREET JOIN DINKELMAN ROAD, TURN RIGHT INTO SHEPSTONE ROAD, TURN RIGHT INTO CROMPTON STREET, TURN RIGHT INTO LAUGHT STREET, TURN LEFT INTO GLENUGIE ROAD, TURN RIGHT INTO OLD MAIN ROAD, RICHMOND ROAD, TURN RIGHT INTO TRAFFORD STREET JOIN HILLCLIMB ROAD, TO MONZA ROAD TO A DESIGNATED TAXI STOP, AND RETURN ALONG THE SAME ROUTE TO KK TAXI RANK.</p> <p>FROM KK TAXI RANK TURN LEFT INTO NORTH ROAD, TURN RIGHT INTO 3RD AVENUE JOIN DINKELMAN ROAD, TURN RIGHT INTO SHEPSTONE ROAD, TURN RIGHT INTO CROMPTON STREET, TURN RIGHT INTO LAUGHT ROAD, TURN LEFT INTO GLENUGIE ROAD, TURN RIGHT INTO OLD MAIN ROAD, RICHMOND ROAD, TURN RIGHT INTO ALEXANDER ROAD, TURN LEFT INTO MALCOM ROAD, TURN RIGHT INTO CIRCUIT ROAD, TURN RIGHT INTO CLARK ROAD, TURN LEFT INTO ALEXANDER ROAD TO A DESIGNATED TAXI STOP, AND RETURN ALONG THE SAME ROUTE TO KK TAXI RANK.</p>



transport

Department:
Transport
Province of KwaZulu-Natal

GAZETTE

LGKZNG47-2022-MAR

REGION: ALL

1) Application Number: APP0138411	2) Gazette Number: LGKZNG47-2022-MAR
3) Applicant: B NKOSI ID NO. 9402105570088 Association: NONGOMA TAXI ASSOCIATION	4) Applicant Address: P O BOX 1851 NONGOMA 3950
5) Existing Licence Holder: T NKOSI ID NO. 8307075471087	6) Existing Licence Holder Address: PO BOX 1851 NONGOMA 3950
7) Type of application: NORMAL TRANSFER	8) Operating Licence Number: LGKZN0803000058
9) Vehicle Type: MINIBUS	10) 1 X 13 (SEATED) + 0 (STANDING)
11) Region: ZULULAND	
12.1	22076I21004R10050355 - NONGOMA TO DURBAN FROM AN APPROVED NONGOMA TAXI RANK, TURN RIGHT TO NONGOMA MAIN ROAD INTO R66, PROCEED ALONG R66 AND PASS ULUNDI AND MELMOTH (NO DROP OR PICK UP WILL BE MADE). PROCEED INTO R34 AND PASS NDUNDULU AND TURN RIGHT INTO R66 AND PASS ESHOWE. FROM ESHOWE TOWN TURN LEFT TO TOTAL GARAGE (WHICH IS REFRESHMENT AREA. NO DROP OR PICK UP WILL BE MADE). PROCEED ALONG R66 AND PASS GINGINDLOVU (NO DROP OR PICK UP WILL BE MADE), AND PROCEED TO DOKODWENI N2 ON-RAMP TURN RIGHT AND JOIN N2 TOLL ROAD, PASS THROUGH UMVOTI PLAZA AND PASS BALLITO AND TURN INTO RIGHT INTO M4 (DROP MAY BE MADE, NO PICKUPS), AND PROCEED ALONG M4 TO DURBAN INTO ORDINANCE ROAD, TURN LEFT INTO SOLDIERS WAY (DROP OFF AT THE KINGS GATE), TURN RIGHT INTO LEOPOLD ROAD REACHING WARWICK AVENUE, TURN RIGHT AND (DROP CAN BE MADE AT MARKET, NO PICK-UPS. PROCEED TO ALBERT ROAD AND TURN RIGHT TO UMNENI ROAD, AND EXIT LEFT TO OSBORNE STREET AT THE APPROVED TAXI RANK. OFF LOAD, LOAD AND RETURN ALONG THE FORWARD ROUTE IN REVERSE. ALTERANTIVE ROUTE FROM APPROVED TAXI RANK IN NONGOMA FOLLOW ROUTE AS PER NO1 ABOVE UP TO BALLITO, PROCEED ALONG N2 TOLL ROAD THROUGH UMVOTI PLAZA AND EXIT TO R102 AT THE GATEWAY MALL TO UMNENI ROAD, TURN LEFT AND DROP OFF AT THE DURBAN STATION, PROCEED TO LEOPOLD ROAD AND DROP OFF AT KINGS GATE AND PROCEED ALONG AS DETAILED ABOVE. ALTERNATIVE ROUTE FROM APPROVED TAXI RANK IN NONGOMA, PROCEED TO N2 TOLL ROAD, EXITING LEFT INTO N3. PROCEED ALONG N3, EXIT TO M13. DROP-OFF AT ENGEN GARAGE, CROSS OVER TO WARWICK AVENUE, INTO ALICE ROAD (DROP WILL BE MADE AT GREY STREET), PROCEED TO AN APPROVED RANK AT OSBORNE STREET AND RETURN ALONG ROUTE NUMBER1 ABOVE.
12.2	22076I2202BQ10050359 - NONGOMA TO NEWCASTLE FROM NONGOMA TAXI RANK, TURN LEFT INTO R618, PROCEED ALONG R618 TO NGOME (DROP ONLY), AND TURN LEFT INTO R69, AND CROSS OVER TO R33 ALONG VRYHEID. PROCEED ALONG R33 AND BLOOD RIVIER T-JUNCTION TURN RIGHT INTO R34 PROCEED ALONG R34 TO UTRECHT (DROP CAN BE MADE ONLY). PROCEED ALONG R34 AND PASS OSIZWENI AND MADADENI (NO DROP ONLY) AND PROCEED TO NEWCASTLE, INTO NEWCASTLE TAXI RANK. OFF LOAD, LOAD AND RETURN ALONG THE FORWARD ROUTE IN REVERSE.
12.3	22076I2207J510050360 - NONGOMA TO VRYHEID FROM NONGOMA TAXI RANK, TURN LEFT INTO R618, PROCEED ALONG R618 TO NGOME (DROP CAN BE MADE ONLY), PROCEED ALONG R618 AND TURN LEFT INTO R69, PROCEED ALONG TO VRYHEID TAXI RANK. OFFLOAD, LOAD AND RETURN ALONG FORWARD ROUTE IN REVERSE.
12.4	22076I22076I00050361 - NONGOMA TO PONGOLA FROM NONGOMA TAXI RANK, TURN RIGHT INTO R66, PROCEED ALONG R66 AND PASS MAHLANGASI (DROP CAN BE MADE), AND PROCEED TO MAGUDU ALONG R66, AT THE T JUNCTION TURN LEFT ALONG N2 ROAD, ENTERING TOWN, AND TURN RIGHT TO THE APPROVED TAXI RANK IN PONGOLA. OFF-LOAD, LOAD AND RETURN ALONG FORWARD ROUTE IN REVERSE.
12.5	22076I22077Z10050362 - NONGOMA TO MKHUZE FROM NONGOMA TAXI RANK, TURN LEFT TO MAIN ROAD AND PROCEED TO THE JUNCTION AND TAKE RIGHT ALONG R618 AT SIPHAMBANWENI, TURN LEFT ALONG P234, AND PASS EKUTHOKOZENI (PICK-UPS IS MADE SUBJECT TO CONDITION5 BELOW), PROCEED ALONG P234 TO N2 AND CROSS OVER TO N2 TO MKHUZE MAIN ROAD AND TURN LEFT TO APPROVED TAXI RANK AT MKHUZE. OFFLOAD AND LOAD RETURN ALONG THE FORWARD ROUTE IN REVERSE.
12.6	22076I2207XJ10050363 - NONGOMA TO EMPANGENI FROM NONGOMA TAXI RANK TURN LEFT TO THE MAIN ROAD AT THE JUNCTION TURN RIGHT ALONG R618, AND PASS ALONG BUXEDEN AND HLABISA (NO PICK AND DROP MADE), PROCEED TO MATUBATUBA, AT THE N2 JUNCTION, TURN RIGHT INTO N2 AND PROCEED TO RICHARDS BAY (DROP IS MADE, NO PICK UPS). PROCEED ALONG R34 TO EMPANGENI AND DROP OFF ONLY PASSENGERS ATB' RANK AND PROCEED TO 'A' RANK. OFF-LOAD, LOAD AND RETURN ALONG THE FORWARD ROUTE IN REVERSE. ALTERNATIVE ROUTE FROM NONGOMA TAXI RANK, TURN RIGHT ALONG R66 AND PASS ULUNDI (NO PICK OR DROP) AND PROCEED TO MELMOTH ALONG R66 AND DROP WILL BE MADE ONLY. PROCEED ALONG R34 TO NDUNDULU (DROP ONLY), AND PROCEED ALONG R34 TO EMPANGENI. OFFLOAD AND LOAD AT EMPANGENI 'A' RANK AND RETURN ALONG THE FORWARD ROUTE IN REVERSE.
12.7	22076I11008Z10050364 - NONGOMA TO JOHANNESBURG FROM NONGOMA APPROVED TAXI RANK, TURN LEFT AT JUNCTION, TURN RIGHT INTO R618, PROCEED ALONG R618 INTO R69. PROCEED ALONG R69 AND PASS VRYHEID AND CROSS OVER INTO R33; AT BLOOD RIVIER T JUNCTION TURN RIGHT INTO R34, AND PASS UTRECHT AND NEWCASTLE (NO PICK UP OR DROP WILL BE MADE). AT NEWCASTLE TURN RIGHT INTO N1. PROCEED ALONG N11 TO VOLKRUST (REFRESHMENT POINT) (NO PICK UP PICK), TURN LEFT INTO R23 AND PROCEED TO STANDERTON, HEIDELBERG AND BALFOUR (DROP CAN BE MADE, NO PICKS UPS), AND PROCEED INTO N3 SUBWAY AND TURN RIGHT INTO N8. PROCEED ALONG N3 TO JOHANNESBURG, AND PASS BOKSBURG, VOSLOORUS (NO PICK OR DROP) AND TURN LEFT INTO M2. PROCEED ALONG M2 AND TURN LEFT INTO RISSIK STREET, INTO WOLMARANS STREET, TURN RIGHT INTO WANDERERS STREET AND TURN LEFT INTO AN APPROVED TAXI RANK. OFFLOAD AND LOAD AND RETURN ALONG THE FORWARD ROUTE IN REVERSE.
12.8	22076I22076I00050365 - NONGOMA TO UMFOLOZI FROM APPROVED TAXI RANK IN NONGOMA, TURN RIGHT INTO R66, PROCEED ALONG R66 AND PASS HOLINYOKA (DROPPING ONLY), TURN LEFT TO L428 TO EZIMPISINI AREA (DROPPING ONLY) AND RETURN TO R66, PROCEEDING ALONG R66 TO DENGIE AREA (DROP ONLY), TURN RIGHT INTO D1819 TO KWA-MINYA AREA, INTO R618, TURN RIGHT TO NONGOMA TOWN2 INTO R66 AND PROCEED TO KWA-GOMONDO AREA, TURN LEFT ALONG D1818 AND PROCEED TO KWAMPUNZA AREA AND RETURN TO R66. PROCEED ALONG R66 TO ESIGANGENI AREA AND TURN RIGHT INTO D1821 TO PHANGODE AND RETURN TO R66. PROCEED ALONG R66 TO MFEMFENI AREA, TURN LEFT INTO P703 TO MATHENI AREA AND UKHUKHO AND RETURN TO R66. PROCEED ALONG R66 TO KWA-MUSI AREA AND TO MFOLOZI APPROVED TAXI RANK AND RETURN ALONG THE FORWARD ROUTE IN REVERSE



transport

Department:
Transport
Province of KwaZulu-Natal

GAZETTE

LGKZNG47-2022-MAR

REGION: ALL

12.9	22076I22076I00050366 - NONGOMA TO MAPHOPHOMA
	FROM APPROVE TAXI RANK IN NONGOMA , TURN LEFT INTO MAIN ROAD, INTO ESIKHALENI AREAS TURN LEFT INTO D1810 TO MAPHOPHOMA. TURN LEFT INTO D1855 TO EKUVUKENI AREA AND RETURN BACK INTO D1810. PROCEED ALONG D1810 AND TURN RIGHT INTO D1853 TO SHELEZA AND PASS MPUMALANGA AREA AND RETURN BACK INTO D1810. PROCEED ALONG D1810 AND TURN LEFT INTO D1903 TO DABHAZI AREA AND RETURN BACK INTO D1810. PROCEED ALONG D1810 AND PASS HLAMBANYATHI AREA , INTO R618 AND PASS HLABISA AND PROCEED TO MAPHOPHOMA APPROVED TAXI RANK. OFFLOAD, LOAD AND RETURN ALONG THE FORWARD ROUTE IN REVERSE.
12.10	22076I22076I00050367 - NONGOMA TO BUXEDEN
	FROM APPROVED TAXI RANK IN NONGOMA, INTO R618, AT ESIPHAMBANWENI TURN RIGHT INTO D1801 TO ESIKHOKHWANENI, TURN RIGHT INTO R618. AT ODUSHWINI AREA TURN RIGHT INTO D1856 TO ESIDINSINI AND PASS NJAMPELA AREA INTO D1810, TURN RIGHT INTO R66 INTO NONGOMA MAIN ROAD. ALTERNATIVE ROUTE FROM APPROVED TAXI RANK IN NONGOMA UP TO R618 PROCEED TO DUSHWINI, TURN LEFT INTO D1857 TO DONGOTHULI AREA, AND RETURN BACK TO R618 AND PROCEED TO ESINKONKONKO AREA, TURN LEFT INTO D2032 TO MTHWADLANA AREA AND RETURN BACK INTO R618 TO BUXEDEN TAXI RANK. OFFLOAD, LOAD AND RETURN ALONG THE FORWARD ROUTE IN REVERSE.
12.11	22076I22076I00050368 - NONGOMA TO USUTHU
	FROM APPROVED TAXI RANK IN NONGOMA TURN LEFT INTO R66, AT ESIGANGENI AREA TURN RIGHT TO D1821 TO PHANGODE, TURN RIGHT INTO D1820 TO USUTHU APPROVED TAXI RANK. OFFLOAD, LOAD AND RETURN ALONG THE FORWARD ROUTE IN REVERSE.



transport

Department:
Transport
Province of KwaZulu-Natal

GAZETTE

LGKZNG47-2022-MAR

REGION: ALL

1) Application Number: APP0138447	2) Gazette Number: LGKZNG47-2022-MAR
3) Applicant: B KHUMALO ID NO. 5205235552080 Association: TUGELA FERRY TAXI ASSOCIATION	4) Applicant Address: PRIVATE BAGX519 TUGELA FERRY 3010
5) Existing Licence Holder: NOT APPLICABLE ID NO. NOT APPLICABLE	6) Existing Licence Holder Address: NOT APPLICABLE
7) Type of application: NEW OPERATING LICENCE	8) Operating Licence Number: LKNKZN0151830
9) Vehicle Type: MINIBUS	10) 1 X 12 (SEATED) + 0 (STANDING)
11) Region: UMZINYATHI	
12.1	2202C722068T10052777 - TUGELA FERRY TO PIETERMARITZBURG FROM APPROVED TAXI RANK IN TUGELA FERRY INTO R83 PASS GREYTOWN, PASS NEW HANOVER INTO OLD GREYTOWN ROAD INTO PIETERMARITZBURG TAXI RANK, RETURN ALONG FORWARD ROUTE IN REVERSE.
12.2	2202DH2202C710052780 - TUGELA FERRY TO GREYTOWN FROM APPROVED TAXI RANK IN TUGELA FERRY INTO R83 ROADS, PASS KEATES DRIFT - INTO GREYTOWN TAXI RANK RETURN ALONG THE SAME ROUTE.
12.3	2202DH2206LS10052782 - TUGELA FERRY TO DURBAN FROM APPROVED TAXI RANK IN TUGELA FERRY INTO R83 PASS GREYTOWN PASS NEW HANOVER INTO OLD GREYTOWN ROAD INTO N8 DROP OFF PASSENGERS ONLY AT PINETOWN M3, BACK INTO N3 INTO ALICE STREET DROP AND LOAD PASSENGERS, RETURN ALONG THE FORWARD ROUTE IN RESERVE.
12.4	2202DH1205GJ10052783 - TUGELA FERRY TO JOHANNESBURG: FROM APPROVED RANK IN TUGELA FERRY PASS POMEROY, DUNDEE PASS NEW CASTLE PASS VOLKSRUST, STANDERTON PASS BALFOUR INTO HEIDELBURG INTO N3 PROCEED TO JOHANNESBURG TAXI RANK OFFLOAD, LOAD AND RETURN ALONG THE FORWARD ROUTE IN RESERVE.



transport

Department:
Transport
Province of KwaZulu-Natal

GAZETTE

LGKZNG47-2022-MAR

REGION: ALL

1) Application Number: APP0138453	2) Gazette Number: LGKZNG47-2022-MAR
3) Applicant: NS MLONDO ID NO. 8606030722082 Association: DUKUDUKU TAXI ASSOCIATION	4) Applicant Address: P O BOX 9086 ST LUCIA 3936
5) Existing Licence Holder: NOT APPLICABLE ID NO. NOT APPLICABLE	6) Existing Licence Holder Address: NOT APPLICABLE
7) Type of application: NEW OPERATING LICENCE	8) Operating Licence Number: LGKZN0603000343
9) Vehicle Type: MINIBUS	10) 1 X 15 (SEATED) + 0 (STANDING)
11) Region: UMKHANYAKUDE	
12.1	22074H22074400051951 - DUKUDUKU TO MTUBATUBA FROM KWANKUZI PICK UP AND DROP OFF AT KWANKUNZI, KWAMTHEMBU, KHIPHINKUNZI SCHOOL KWAGAZU, KWATHEMBA AND TURN LEFT INTO R618, NTOKOZWENI, GAWUZA, B86, E22, ENYAMAZANENI, MGQWABAGQWABENI, E19, CHECKERS, ECROSINI, NATAL TIMBER, SAFCOL, 121, KWALAHUMLENZE, NORDALE THEN INTO MTUBATUBA TAXI RANK AND RETURN ALONG THE FORWARD ROUTE IN REVERSE
12.2	22074H22074H00051949 - DUKUDUKU TO ST LUCIA DEPART FROM DUKUDUKU NORTH (KHULA VILLAGE) PICK UP AND DROP OFF AT KWANTOMBELA, KWAMSIMANGO, KWALHUMIZINGWE, KWADUBE, KWAXABA, EDIBHENI, KWANKOSI, KWAMBOKAZI, KWASANGWENI, KWANGCULAZA, KWANTULI, AND KWAMKHWEBEZI. TURN LEFT INTO R618. DROP OFF AND PICK-UP AT KWAMKHWANAZI, WHITE CITY, NDONYANA, KWANDABA, KWASITHOLE, EPOWER, THAWULENI TO ST. LUCIA TAXI RANK AND RETURN THE FORWARD ROUTE IN REVERSE.
12.3	22074H22074H00051950 - DUKUDUKU TO MONZI DEPART FROM DUKUDUKU NORTH (KHULA VILLAGE) PICK UP AND DROP OFF AT KWANTOMBELA, KWAMSIMANGO, KWALHUMIZINGWE, KWADUBE, KWAXABA, EDIBHENI, KWANKOSI, KWAMBOKAZI, KWASANGWENI, KWANGCULAZA, KWANTULI, KWAMKHWEBEZI. TURN LEFT INTO R618 THEN INTO KHAYELISHA, NTOKOZWENI, GAWUZA, B86, E22, EZINYAMENI, EMAGWABABENI, E19, CHECKERS, MONZI CLINIC, FROM CLINIC TO DUKUDUKU, RE-SETTLEMENT AND BACK TO MONZI ROAD, TURN LEFT AT ESLANGENI AND RETURN THE FORWARD ROUTE IN REVERSE.



transport

Department:
Transport
Province of KwaZulu-Natal

GAZETTE

LGKZNG47-2022-MAR

REGION: ALL

1) Application Number: APP0138472	2) Gazette Number: LGKZNG47-2022-MAR
3) Applicant: NW MTHIYANE ID NO. 8202125509087 Association: NHLABANE TAXI ASSOCIATION	4) Applicant Address: PO BOX 1713 RICHARDS BAY 3900
5) Existing Licence Holder: BM MTHIYANE ID NO. 5501295688081	6) Existing Licence Holder Address: P.O.BOX 10790 MEERENSEE KWAZULU-NATAL KWA-ZULU NATAL 3900
7) Type of application: DECEASED TRANSFER	8) Operating Licence Number: LGKZN0703001262
9) Vehicle Type: MINIBUS	10) 1 X 15 (SEATED) + 0 (STANDING)
11) Region: KING CETSHWAYO	
12.1	2209Q922074410052128 - NHLABANE TO MTUBATUBA FROM SOKHULU TAXI RANK INTO ZM350, TURN RIGHT TO N2 - R102 TO MTUBATUBA TAXI RANK DIRECT AND RETURN.
12.2	2209Q92207UV10052129 - NHLABANE TO KWAMBONAMBI FROM SOKHULU TAXI RANK INTO ZM350, CONTINUE WITH ZM 350 AND CROSS N2 R102 TO KWA-MBONAMBI TAXI RANK, DIRECT AND RETURN.
12.3	2209Q92207W300052130 - NHLABANE TO RICHARDS BAY FROM SOKHULU TAXI RANK INTO ZM350, TURN LEFT TO P515, CONTINUE WITH P515, JOIN WITH D1559, TURN RIGHT INTO RBM ROAD, CONTINUE WITH P515, VIA MEERENSEE, DROP PASSENGERS ONLY, ANGLERS ROD, RIGHT TO JOHN ROSS PARKWAY B4 TO CBD TAXI RANK, RICHARDSBAY, DIRECT AND RETURN.
12.4	2209Q92207XJ00052131 - NHLABANE TO EMPANGENI FROM SOKHULU TAXI RANK INTO ZM350, LEFT TO P515, RIGHT TO RBM ROAD, VIA MEERENSEE, DROP PASSENGERS ONLY, ANGLERS ROD, CONTINUE WITH R34 TO EMPANGENI, A-RANK, DIRECT AND RETURN.

CONTINUES ON PAGE 514 OF BOOK 5

Printed by and obtainable from the Government Printer, Bosman Street, Private Bag X85, Pretoria, 0001.
Contact Centre Tel: 012-748 6200. eMail: info.egazette@gpw.gov.za
Publications: Tel: (012) 748 6053, 748 6061, 748 6065



KWAZULU-NATAL PROVINCE
KWAZULU-NATAL PROVINSIE
ISIFUNDAZWE sAKWAZULU-NATALI

Provincial Gazette • Provinsiale Koerant • Igazethi Yesifundazwe

(Registered at the post office as a newspaper) • (As 'n nuusblad by die poskantoor geregistreer)
(Irejistiwee njengephephandaba eposihhovisi)

Vol: 16

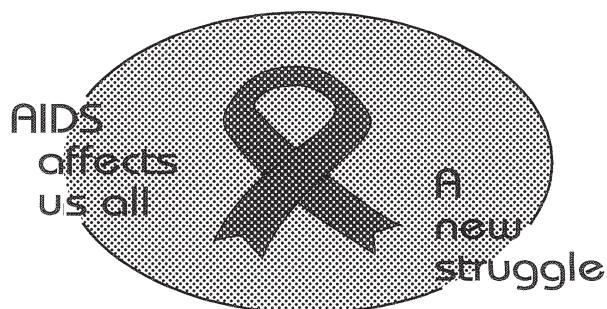
PIETERMARITZBURG

28 APRIL 2022
28 APRIL 2022

No: 2394

PART 5 OF 5

We all have the power to prevent AIDS



**AIDS
HELPLINE**

0800 012 322

DEPARTMENT OF HEALTH

Prevention is the cure

N.B. The Government Printing Works will not be held responsible for the quality of "Hard Copies" or "Electronic Files" submitted for publication purposes

ISSN 1994-4551



9 771994 455008



0 2 3 9 4



transport

Department:
Transport
Province of KwaZulu-Natal

GAZETTE

LGKZNG47-2022-MAR

REGION: ALL

1) Application Number: APP0138489	2) Gazette Number: LGKZNG47-2022-MAR
3) Applicant: SM ZUMA ID NO. 7301025310082 Association: EDENDALE ESIGODINI TAXI ASSOCIATION	4) Applicant Address: 716 SIBUKOZWE ROAD IMBALI UNIT 13 PIETERMARITZBURG 3201
5) Existing Licence Holder: TS MAJOLA ID NO. 6508215744083	6) Existing Licence Holder Address: PO BOX 515 EDENDALE PIETERMARITZBURG KWA-ZULU NATAL 3201
7) Type of application: NORMAL TRANSFER	8) Operating Licence Number: LGKZN0403002632
9) Vehicle Type: MINIBUS	10) 1 X 15 (SEATED) + 0 (STANDING)
11) Region: UMGUNGUNDLOVU	
12.1	2202GR2100H300049114 - ESIGODINI TO PIETERMARITZBURG ESIGODINI ROUTE FROM ESIGODINI TERMINUS THROUGH GEORGETOWN ROAD 6 TO MUNICIPAL ROAD 7 INTO EDENDALE ROAD RIGHT INTO LONGMARKET STREET LEFT INTO RETIEF STREET TO DESTINATION AT RETIEF STREET TERMINAL FROM DESTINATION ALONG PIETERMARITZ STREET LEFT INTO WEST STREET RIGHT INTO LOOP STREET LEFT INTO EDENDALE ROAD TO MUNICIPAL ROAD 7 THROUGH GEORGETOWN ROAD 6 TO ESIGODINI TERMINUS.
12.2	22069B2100H300049115 - EDENDALE TO PIETERMARITZBURG EDENDALE ROUTE FROM GEORGETOWN LIBRARY TERMINUS THROUGH GEORGETOWN ROAD 6 TO MUNICIPAL ROAD 7 TO EDENDALE ROAD, RIGHT INTO LONGMARKET STREET LEFT AT RETIEF STREET LEFT AT PIETERMARITZ STREET TO DESTINATION AT SMALLS CAR PARK SITE OFF PIETERMARITZ STREET. FROM DESTINATION ALONG PIETERMARITZ STREET LEFT INTO WEST STREET, RIGHT INTO LOOP STREET LEFT INTO EDENDALE TO MUNICIPAL ROAD 7 THROUGH GEORGETOWN ROAD 6 TO ORIGIN AT GEORGETOWN LIBRARY TERMINUS.
12.3	2206952100H300049117 - EDENDALE TO PIETERMARITZBURG ENHLAZATSHE ROUTE FROM TERMINUS AT ENHLAZATSHE THROUGH GEORGETOWN ROAD 5 TO MUNICIPAL ROAD 7 LEFT INTO EDENDALE ROAD RIGHT AT LONGMARKET STREET LEFT AT RETIEF STREET LEFT AT PIETERMARITZ STREET TO DESTINATION POINT AT SMALLS CAR PARK OFF PIETERMARITZ STREET. FROM DESTINATION ALONG PIETERMARITZ STREET LEFT INTO WEST STREET RIGHT AT LOOP STREET LEFT AT EDENDALE ROAD TO MUNICIPAL ROAD 7 THROUGH GEORGETOWN ROAD 5 TO ENHLAZATSHE TERMINUS.
12.4	22069B22069B00049513 - CHARTER SERVICE FROM EDENDALE TAXI RANK TO POINTS WITHIN THE PROVINCE OF KWAZULU-NATAL ONLY. NO PICKING UP OR SETTING DOWN OF PASSENGERS EN ROUTE.
12.5	2206952100H300049113 - SMERO TO PIETERMARITZBURG SMERO ROUTE FROM SMERO TERMINUS AT WATERWORKS THROUGH GEORGETOWN ROADS 9, 8, 6 TURN RIGHT TO MUNICIPAL ROAD 7 TO EDENDALE ROAD RIGHT AT LONGMARKET STREET LEFT AT RETIEF STREET LEFT AT PIETERMARITZ STREET TO DESTINATION AT SMALLS CAR PARK OFF PIETERMARITZ STREET FROM DESTINATION ALONG PIETERMARITZ STREET LEFT INTO WEST STREET RIGHT AT LOOP STREET LEFT INTO EDENDALE ROAD TO MUNICIPAL ROAD 7 GEORGETOWN ROADS 6, 8, & 9 TO SMERO TERMINUS AT WATERWORKS.



transport

Department:
Transport
Province of KwaZulu-Natal

GAZETTE

LGKZNG47-2022-MAR

REGION: ALL

1) Application Number: APP0138512	2) Gazette Number: LGKZNG47-2022-MAR
3) Applicant: BJ NGWENYA ID NO. 5411250163080 Association: IKHWEZI LOCAL AND LONG DISTANCE TA	4) Applicant Address: PO BOX 520 PONGOLA 3170
5) Existing Licence Holder: MO THABEDE ID NO. 2507215104086	6) Existing Licence Holder Address: 609 SIXTH STREET GEDULD SPRINGS KWA-ZULU NATAL 1559
7) Type of application: DECEASED TRANSFER AND NEW OPERATING LICENCE	8) Operating Licence Number: LKNKZN0111930
9) Vehicle Type: MINIBUS	10) 1 X 15 (SEATED) + 0 (STANDING)
11) Region: ZULULAND	
12.1	2207WK2100HB00052389 - NCONTSHANE TO PONGOLA. FROM NCOTSHANE TAXI RANK B TURN RIGHT TO R343, PROCEED TO ONVERWACHT ROAD, AND TURN RIGHT PROCEED TO NAUDE STREET; TURN RIGHT INTO PONGOLA TAXI RANK AND RETURN.
12.2	2100HB2100HB00052390 - PONGOLA TO ONVERWACHT FROM PONGOLA TAXI RANK, TURN LEFT JOIN NAUDE STREET, TURN RIGHT TO ONVERWACHT AND RETURN.
12.3	2100HB2100HB00052391 - PONGOLA TO PONGOLA SUGAR MILL FROM PONGOLA TAXI RANK, TURN LEFT JOIN N2, PROCEED AND TURN RIGHT TO PONGOLA SUGAR MILL AND RETURN.
12.4	2100HB2100HB00052392 - PONGOLA TO KWANGWANASE FROM PONGOLA TAXI RANK, JOIN N2 TO GOLELA CROSSING, TURN LEFT PROCEED TO GOLELA BOARDER POST AND RETURN TO THE CROSSING, TURN LEFT JOIN N2, PROCEED TO INKONKONI CROSSING (JOZINI TURN OFF), TURN LEFT JOINING JOZINI ROAD AND PROCEED TO JOZINI TOWN, PROCEED TO KWASKIEMELELE CROSS, TURN RIGHT INTO MANGUZI ROAD AND PROCEED INTO KWANGANASE TAXI RANK AND RETURN.
12.5	2100HB22076110052393 - PONGOLA TO NONGOMA FROM PONGOLA TAXI RANK, TURN LEFT INTO N2 AND RIGHT INTO R66, PROCEED TO MAGUDU TOWN AND PROCEED TO NONGOMA TOWN AND PROCEED INTO ULUNDI CITY COMPLEX TAXI RANK AND RETURN.
12.6	2100HB2100M110052394 - PONGOLA TO VRYHEID FROM PONGOLA TAXI RANK TURN LEFT INTO N2 AND RIGHT TO R66, PROCEED TO MAGUDU TOWN AND TURN RIGHT TO R60 AND PROCEED TO VRYHEID, R69, TURN INTO CHURCH STREET IN VRYHEID, TURN RIGHT INTO CICIL EMME STREET, TURN LEFT INTO UTRECHT STREET AND PROCEED TO VRYHEID TAXI RANK AND RETURN.
12.7	2100HB21004R10052395 - PONGOLA TO DURBAN FROM PONGOLA TAXI RANK, TURN RIGHT INTO AND ALONG N2, TO GOGELA, PROCEED TO HLUHLUWE, MTUBATUBA, EMPANGENI ON N2, LEAVING THE N2 AT MOUNT EDGEcombe, JOIN AND PROCEED ALONG R67, TURN RIGHT AT THE FIRST INTERSECTION TO ARGYLE ROAD, TURN RIGHT AT THE FIRST ROBOTS, PROCEED TO UMGENI ROAD AND TURN RIGHT TO DURBAN TAXI RANK AND RETURN.
12.8	2100HB2100F510052396 - PONGOLA TO NEWCASTLE FROM PONGOLA TAXI RANK, TURN RIGHT INTO N2, PROCEED AND TURN LEFT JOIN COMMONDALE ROAD, TURN LEFT INTO R33 TO PAULPIETTERSBURG, MPEVANE, BLOEDRIVER, TURN RIGHT INTO R84, PROCEED AND TURN LEFT TO UTRECHT, JOIN MADADENI ROAD, PROCEED TO N11, TURN RIGHT INTO NEWCASTLE TAXI RANK AND RETURN.
12.9	2100HB2100H310052397 - PONGOLA TO PIETERMARITZBURG FROM PONGOLA TAXI RANK, TURN RIGHT INTO N2, PROCEED TO COMMONDALE, TURN LEFT INTO R33, TO PAULPIETTERSBURG, VRYHEID, BLOODRIVER, DUNDEE, JOIN R68 AND PROCEED TO N11, TURN LEFT INTO FIRST ROBOTS AND PROCEED, TURN RIGHT INTO R74, TURN LEFT INTO N3, PROCEED TO ESTCOURT, MOOIRIVER, HOWICK, PROCEED AND TURN OFF TO GREYTOWN ROAD, TURN RIGHT TO THE FIRST ROBOTS INTO PIETERMARITZBURG CITY AND PROCEED TO CHURCH STREET AND RETURN.



transport

Department:
Transport
Province of KwaZulu-Natal

GAZETTE

LGKZNG47-2022-MAR

REGION: ALL

1) Application Number: APP0138513	2) Gazette Number: LGKZNG47-2022-MAR
3) Applicant: BJ NGWENYA ID NO. 5411250163080 Association: IKHWEZI LOCAL AND LONG DISTANCE TA	4) Applicant Address: PO BOX 520 POBGOLA 3170
5) Existing Licence Holder: MO THABEDE ID NO. 2507215104086	6) Existing Licence Holder Address: 609 SIXTH STREET GEDULD SPRINGS KWA-ZULU NATAL 1559
7) Type of application: DECEASED TRANSFER AND NEW OPERATING LICENCE	8) Operating Licence Number: LKNKZN0111931
9) Vehicle Type: MINIBUS	10) 1 X 15 (SEATED) + 0 (STANDING)
11) Region: ZULULAND	
12.1	2207WK2100HB00052389 - NCONTSHANE TO PONGOLA. FROM NCOTSHANE TAXI RANK B TURN RIGHT TO R343, PROCEED TO ONVERWACHT ROAD, AND TURN RIGHT PROCEED TO NAUDE STREET; TURN RIGHT INTO PONGOLA TAXI RANK AND RETURN.
12.2	2100HB2100HB00052390 - PONGOLA TO ONVERWACHT FROM PONGOLA TAXI RANK, TURN LEFT JOIN NAUDE STREET, TURN RIGHT TO ONVERWACHT AND RETURN.
12.3	2100HB2100HB00052391 - PONGOLA TO PONGOLA SUGAR MILL FROM PONGOLA TAXI RANK, TURN LEFT JOIN N2, PROCEED AND TURN RIGHT TO PONGOLA SUGAR MILL AND RETURN.
12.4	2100HB2100HB00052392 - PONGOLA TO KWANGWANASE FROM PONGOLA TAXI RANK, JOIN N2 TO GOLELA CROSSING, TURN LEFT PROCEED TO GOLELA BOARDER POST AND RETURN TO THE CROSSING, TURN LEFT JOIN N2, PROCEED TO INKONKONI CROSSING (JOZINI TURN OFF), TURN LEFT JOINING JOZINI ROAD AND PROCEED TO JOZINI TOWN, PROCEED TO KWASKIEMELELE CROSS, TURN RIGHT INTO MANGUZI ROAD AND PROCEED INTO KWANGANASE TAXI RANK AND RETURN.
12.5	2100HB22076110052393 - PONGOLA TO NONGOMA FROM PONGOLA TAXI RANK, TURN LEFT INTO N2 AND RIGHT INTO R66, PROCEED TO MAGUDU TOWN AND PROCEED TO NONGOMA TOWN AND PROCEED INTO ULUNDI CITY COMPLEX TAXI RANK AND RETURN.
12.6	2100HB2100M110052394 - PONGOLA TO VRYHEID FROM PONGOLA TAXI RANK TURN LEFT INTO N2 AND RIGHT TO R66, PROCEED TO MAGUDU TOWN AND TURN RIGHT TO R60 AND PROCEED TO VRYHEID, R69, TURN INTO CHURCH STREET IN VRYHEID, TURN RIGHT INTO CICIL EMME STREET, TURN LEFT INTO UTRECHT STREET AND PROCEED TO VRYHEID TAXI RANK AND RETURN.
12.7	2100HB21004R10052395 - PONGOLA TO DURBAN FROM PONGOLA TAXI RANK, TURN RIGHT INTO AND ALONG N2, TO GOGELA, PROCEED TO HLUHLUWE, MTUBATUBA, EMPANGENI ON N2, LEAVING THE N2 AT MOUNT EDGECOMBE, JOIN AND PROCEED ALONG R67, TURN RIGHT AT THE FIRST INTERSECTION TO ARGYLE ROAD, TURN RIGHT AT THE FIRST ROBOTS, PROCEED TO UMGENI ROAD AND TURN RIGHT TO DURBAN TAXI RANK AND RETURN.
12.8	2100HB2100F510052396 - PONGOLA TO NEWCASTLE FROM PONGOLA TAXI RANK, TURN RIGHT INTO N2, PROCEED AND TURN LEFT JOIN COMMONDALE ROAD, TURN LEFT INTO R33 TO PAULPIETTERSBURG, MPEVANE, BLOEDRIVER, TURN RIGHT INTO R84, PROCEED AND TURN LEFT TO UTRECHT, JOIN MADADENI ROAD, PROCEED TO N11, TURN RIGHT INTO NEWCASTLE TAXI RANK AND RETURN.
12.9	2100HB2100H310052397 - PONGOLA TO PIETERMARITZBURG FROM PONGOLA TAXI RANK, TURN RIGHT INTO N2, PROCEED TO COMMONDALE, TURN LEFT INTO R33, TO PAULPIETTERSBURG, VRYHEID, BLOODRIVER, DUNDEE, JOIN R68 AND PROCEED TO N11, TURN LEFT INTO FIRST ROBOTS AND PROCEED, TURN RIGHT INTO R74, TURN LEFT INTO N3, PROCEED TO ESTCOURT, MOOIRIVER, HOWICK, PROCEED AND TURN OFF TO GREYTOWN ROAD, TURN RIGHT TO THE FIRST ROBOTS INTO PIETERMARITZBURG CITY AND PROCEED TO CHURCH STREET AND RETURN.



transport

Department:
Transport
Province of KwaZulu-Natal

GAZETTE

LGKZNG47-2022-MAR

REGION: ALL

1) Application Number: APP0138514	2) Gazette Number: LGKZNG47-2022-MAR
3) Applicant: MA NGWENYA ID NO. 4904095719083 Association: KHAMBI TAXI OWNERS ASSOCIATION	4) Applicant Address: P O BOX 316 VRYHEID KWAZULU NATAL 3100
5) Existing Licence Holder: NOT APPLICABLE ID NO. NOT APPLICABLE	6) Existing Licence Holder Address: NOT APPLICABLE
7) Type of application: NEW OPERATING LICENCE	8) Operating Licence Number: LGKZN0803000835
9) Vehicle Type: MINIBUS	10) 1 X 13 (SEATED) + 0 (STANDING)
11) Region: ZULULAND	
12.1	2207J52207J500048096 - NGENETSHENI TO VRYHEID FROM NGENETSHENI IN THE NGOTSHE DISTRICT ALONG AN UNNAMED ROAD, TURN LEFT INTO AND ALONG D22, RIGHT INTO AND ALONG R69 TO VRYHEID, INTO STRETCH CRESCENT INTO CHURCH STREET RIGHT INTO VRYHEID PLAZA TAXI RANK AND RETURN ALONG THE SAME ROUTE IN THE OPPOSITE DIRECTION. PICKING UP AND SETTING DOWN OF PASSENGERS EN ROUTE AT: VULINDLELA SCHOOL STYLAND, NGADI STORE, MKHAMBIA STORE AND EAST MINE.
12.2	2207J52207J500048097 - NGWELU HOSPITAL TO VRYHEID FROM NGWELU HOSPITAL ALONG UNNAMED ROAD, TURN RIGHT INTO R618, TURN LEFT INTO R69 AND PROCEED TO VRYHEID TURNING INTO CHURCH STREET AND RIGHT INTO VRYHEID PLAZA TAXI RANK AND RETURN ALONG THE SAME ROUTE IN THE OPPOSITE DIRECTION. PICKING UP AND SETTING DOWN OF PASSENGERS EN ROUTE AT: NGOME POLICE STATION, MOOI PLAAS, SIHLENGENI STORE, MTHUMENI, STYLAND, NGADI STORE, KHAMBA, VILAKAZI STORE, VAALBANK, SHOBA, MTHINKALUKAZI AND BHANYA.
12.3	2207J52207J500048098 - SQUEBEZI TO VRYHEID FROM SQUEBEZI, ALONG UNNAMED ROAD TO SIHLENGENI STORE, PROCEED ALONG NONGOMA ROAD, TURN LEFT INTO AND ALONG D22, THEN RIGHT INTO CRESCENT STREET THEN LEFT INTO CHURCH STREET TO VRYHEID PLAZA TAXI RANK AND RETURN ALONG THE SAME ROUTE. PICKING UP AND SETTING DOWN OF PASSENGERS EN ROUTE AT: SIHLENGENI STORE, MKHAMBIA STORE, DRIEFONTEIN.
12.4	2209R32207J500048095 - ESIHLENGENI TO VRYHEID FROM ESIHLENGENI INTO NONGOMA ROAD, TURN RIGHT TO NTUBANE AND PROCEED INTO ROAD D94 PROCEED ONTO AND ALONG R618, TURN LEFT INTO AND ALONG R618, TURN LEFT INTO AND ALONG R69 AND PROCEED TO VRYHEID INTO STRETCH CRESCENT INTO CHURCH STREET AND RIGHT INTO VRYHEID PLAZA TAXI RANK AND RETURN ALONG THE SAME ROUTE IN THE OPPOSITE DIRECTION. PICKING UP AND SETTING DOWN OF PASSENGERS EN ROUTE AT: NTUMBANE, MTHUMENI, STYLAND, NGADI AND KHAMBA STORE.



transport

Department:
Transport
Province of KwaZulu-Natal

GAZETTE

LGKZNG47-2022-MAR

REGION: ALL

1) Application Number: APP0138532	2) Gazette Number: LGKZNG47-2022-MAR
3) Applicant: AS MHLONGO ID NO. 6709045448081 Association: NOT AVAILABLE	4) Applicant Address: 802 ISICELANKOBE STREET EZAKHENI LADYSMITH 3370
5) Existing Licence Holder: NOT APPLICABLE ID NO. NOT APPLICABLE	6) Existing Licence Holder Address: NOT APPLICABLE
7) Type of application: NEW OPERATING LICENCE	8) Operating Licence Number: NOTAVAILABLE
9) Vehicle Type: MOTORCAR	10) 1 X 4 (SEATED) + 0 (STANDING)
11) Region: UTHUKELA	
12.1	KZPRERC2859750 - FROM C1842 ISICELANKOBE STREET TO PRE-ARRANGED PICK UP WITHIN 50KM RADIUS DIRECT AND RETURN.



transport

Department:
Transport
Province of KwaZulu-Natal

GAZETTE

LGKZNG47-2022-MAR

REGION: ALL

1) Application Number: APP0138550	2) Gazette Number: LGKZNG47-2022-MAR
3) Applicant: BM HLONGWANE ID NO. 7103315454087 Association: ZWARTKOP TAXI ASSOCIATION	4) Applicant Address: P.O. BOX 1867 NXAMALALA PIETERMARITZBURG KWA-ZULU NATAL 3201
5) Existing Licence Holder: NOT APPLICABLE ID NO. NOT APPLICABLE	6) Existing Licence Holder Address: NOT APPLICABLE
7) Type of application: NEW OPERATING LICENCE	8) Operating Licence Number: LGKZN0403000657
9) Vehicle Type: MINIBUS	10) 1 X 14 (SEATED) + 0 (STANDING)
11) Region: UMGUNGUNDLOVU	
12.1	<p>2202GM238N1W00051170 - ZWARTKOP TAXI ASSOCIATION.</p> <p>1.1 FROM GUBESHE TO RETIEF STREET TERMINAL.</p> <p>INBOUND: FROM GUBESHE TERMINUS INTO AND ALONG P399 INTO ZM109, INTO MR139, INTO SWEETWATERS ROAD, INTO SWARTKOP ROAD, INTO MAYORS WALK (M80), INTO AND ALONG BERG STREET TO THE RANK AT THE CORNER OF RETIEF AND BERG STREET.</p> <p>1.2 FROM RETIEF STREET TERMINAL TO GUBESHE</p> <p>OUTBOUND: FROM RETIEF STREET TERMINAL INTO BERG STREET, LEFT INTO EAST STREET, LEFT INTO BOOM STREET, RIGHT INTO RETIEF STREET, LEFT INTO VICTORIA ROAD WHICH BECOMES WINSTON ROAD AND RIGHT INTO MAYORS WALK WHICH BECOMES SWARTKOP ROAD AND INTO SWEETWATERS ROAD (M80), INTO M139, INTO ZM109, INTO P399 AND PROCEED TO GUBESHE TERMINUS.</p>
12.2	<p>22068T22068T00051191 - HILTON COLLEGE TO PIETERMARITZBURG</p> <p>FROM HILTON COLLEGE INTO MR139, INTO HILTON (QUARRY SHOPPING CENTRE), RETURN TO N8 INTERSECTION AND RIGHT INTO N8, INTO DUNCAN MCKENZIE, AND INTO HYSLOP ROAD, INTO COMMERCIAL ROAD AND LEFT INTO LONGMARKET STREET AND LEFT INTO FREEDOM SQUARE (NEW TAXI RANK).</p> <p>FROM CITY TERMINAL (FREEDOM SQUARE), RIGHT INTO CHURCH STREET, LEFT INTO BOSHOFF STREET, INTO CHATTERTON ROAD, INTO THE N8, INTO HILTON (QUARRY SHOPPING CENTRE), RETURN TO HILTON AND PROCEED TO HILTON COLLEGE; AS PER THE FORWARD ROUTE IN REVERSE;</p> <p>FROM CITY TERMINAL (FREEDOM SQUARE), RIGHT INTO CHURCH STREET, AND LEFT INTO N8, INTO HILTON (QUARRY SHOPPING CENTRE), RETURN TO HILTON AND PROCEED TO HILTON COLLEGE AS PER THE FORWARD ROUTE IN REVERSE.</p>
12.3	<p>22068T22068T00051192 - ZAYEKA TO PIETERMARITZBURG</p> <p>FROM ZAYEKA-BHEKIZIZWE SCHOOL (D1132), INTO AND ALONG P399 INTO ZM109, INTO MR139, INTO SWEETWATERS ROAD, INTO SWARTKOP ROAD, INTO MAYORS WALK (M80), INTO AND ALONG BERG STREET TO THE RANK AT THE CORNER OF RETIEF AND BERG STREET</p> <p>FROM RETIEF STREET TERMINAL INTO BERG STREET, LEFT INTO EAST STREET, LEFT INTO BOOM STREET, RIGHT INTO RETIEF STREET, LEFT INTO VICTORIA ROAD WHICH BECOMES WINSTON ROAD AND RIGHT INTO MAYORS WALK WHICH BECOMES SWARTKOP ROAD AND INTO SWEETWATERS ROAD (M80), INTO M139, INTO ZM109, INTO P399 AND PROCEED TO ZAYEKA- BHEKIZIZWE SCHOOL (D1132).</p>
12.4	<p>22068T22068T00051193 - 4.1 FROM BHOBHONOMA (D1130) TO PIETERMARITZBURGH, RETIEF STREET TERMINAL.</p> <p>INBOUND: FROM BHOBHONOMA, INTO AND ALONG P399 INTO ZM109, INTO MR139, INTO SWEETWATERS ROAD, INTO SWARTKOP ROAD, INTO MAYORS WALK (M80), INTO AND ALONG BERG STREET TO THE RANK AT THE CORNER OF RETIEF AND BERG STREET.</p> <p>4.2 FROM RETIEF STREET TERMINAL TO BHOBHONOMA (D1130).</p> <p>OUTBOUND: FROM RETIEF STREET TERMINAL INTO BERG STREET, LEFT INTO EAST STREET, LEFT INTO BOOM STREET, RIGHT INTO RETIEF STREET, LEFT INTO VICTORIA ROAD WHICH BECOMES WINSTON ROAD AND RIGHT INTO MAYORS WALK WHICH BECOMES SWARTKOP ROAD AND INTO SWEETWATERS ROAD (M80), INTO M139, INTO ZM109, INTO P399 AND PROCEED TO BHOBHONOMA.</p>
12.5	<p>22068T238N1W00051194 - 5.1 FROM EZIBONIVINI TO RETIEF STREET TERMINAL.</p> <p>INBOUND: FROM EZIBONIVINI, INTO AND ALONG P399 INTO ZM109, INTO MR139, INTO SWEETWATERS ROAD, INTO SWARTKOP ROAD, INTO MAYORS WALK (M80), INTO AND ALONG BERG STREET TO THE RANK AT THE CORNER OF RETIEF AND BERG STREET.</p> <p>5.2 FROM RETIEF STREET TERMINAL TO EZIBONIVINI (P142).</p> <p>OUTBOUND: FROM RETIEF STREET TERMINAL INTO BERG STREET, LEFT INTO EAST STREET, LEFT INTO BOOM STREET, RIGHT INTO RETIEF STREET, LEFT INTO VICTORIA ROAD WHICH BECOMES WINSTON ROAD AND RIGHT INTO MAYORS WALK WHICH BECOMES SWARTKOP ROAD AND INTO SWEETWATERS ROAD (M80), INTO M139, INTO ZM109, INTO P399 AND PROCEED TO EZIBONIVINI.</p>
12.6	<p>22068T22068T00051197 - 6.1. FROM MBUTSHANA (A3683) TO HILTON HOTEL.</p> <p>INBOUND: FROM MBUTSHANA, INTO P139 AND PROCEED TO HILTON HOTEL DIRECT.</p> <p>6.2. FROM HILTON HOTEL TO MBUTSHANA (A3683).</p> <p>OUTBOUND: FROM HILTON HOTEL, INTO P139 AND PROCEED TO MBUTSHANA DIRECT.</p>
12.7	<p>2202GM22068T00051200 - 7.1. FROM GUBESHE TERMINUS TO SOMME STREET RANK (BELL TO HARVARD) KP#0003.</p> <p>INBOUND: FROM GUBESHE TERMINUS, INTO MR139, INTO HILTON, INTO N8, INTO CAREL ORHRTMANN ROAD, INTO DISTRICT ROAD, INTO WILSON ROAD, INTO ZEEDERBURGH ROAD WHICH BECOMES MAIN ROAD, INTO MORLING STREET AND PROCEED TO SOMME STREET RANK.</p> <p>7.2. FROM SOMME STREET RANK TO GUBESHE.</p> <p>OUTBOUND: FROM SOMME STREET RANK, INTO MAIN ROAD WHICH BECOMES ZEEDERBURGH, INTO WILSON ROAD, DISTRICT ROAD, INTO CAREL ORHRTMANN ROAD, INTO P367 INTO M139 AND PROCEED TO GUBESHE TERMINUS.</p>

**transport**

Department:
Transport
Province of KwaZulu-Natal

GAZETTE**LGKZNG47-2022-MAR****REGION: ALL**

12.8	<p>22068T238N1W00051202 - MBUTSHANA TO RETIEF STREET (PIETERMARITZBURG)</p> <p>FROM MBUTSHANA, INTO AND ALONG P399 INTO ZM109, INTO MR139, INTO SWEETWATERS ROAD, INTO SWARTKOP ROAD, INTO MAYORS WALK (M80), INTO AND ALONG BERG STREET TO THE RANK AT THE CORNER OF RETIEF AND BERG STREET.</p> <p>OUTBOUND</p> <p>FROM RETIEF STREET TERMINAL INTO BERG STREET, LEFT INTO EAST STREET, LEFT INTO BOOM STREET, RIGHT INTO RETIEF STREET, LEFT INTO VICTORIA ROAD WHICH BECOMES WINSTON ROAD AND RIGHT INTO MAYORS WALK WHICH BECOMES SWARTKOP ROAD AND INTO SWEETWATERS ROAD (M80), INTO M139, INTO ZM109, INTO P399 AND PROCEED TO MBUTSHANA.</p>
------	--



transport

Department:
Transport
Province of KwaZulu-Natal

GAZETTE

LGKZNG47-2022-MAR

REGION: ALL

1) Application Number: APP0138566	2) Gazette Number: LGKZNG47-2022-MAR
3) Applicant: PE DIGKOMO ID NO. 7412040486086 Association: OSIZWENI UTRECHT B.TAXI ASSOCIATION	4) Applicant Address: PO BOX 50601 OSIZWENI 2952
5) Existing Licence Holder: NOT APPLICABLE ID NO. NOT APPLICABLE	6) Existing Licence Holder Address: NOT APPLICABLE
7) Type of application: NEW OPERATING LICENCE	8) Operating Licence Number: LGKZN0103000284
9) Vehicle Type: MINIBUS	10) 1 X 15 (SEATED) + 0 (STANDING)
11) Region: AMAJUBA	
12.1	2100F521005B10047394 - NEWCASTLE TO NONGOMA FROM NEWCASTLE TAXI RANK, LEFT KIRKLAND, RIGHT ALLEN STREET, LEFT N1, RIGHT MR483, RIGHT R34 LEFT R33 ONTO R69 RIGHT INTO R618 TO NONGOMA TAXI RANK AND RETURN.
12.2	2100F52100NE10047395 - NEWCASTLE TO EMPANGENI FROM NEWCASTLE TAXI RANK TURN LEFT INTO KIRKLAND STREET, TURN RIGHT INTO ALLEN STREET, TURN LEFT INTO N1, TURN RIGHT INTO MR483, TURN RIGHT INTO R34, INTO THE TAXI RANK IN EMPANGENI AND RETURN.
12.3	2100F52100GN10047396 - NEWCASTLE TO NQUTHU FROM NEWCASTLE TAXI RANK LEFT KIRKLAND RIGHT ALLEN STREET LEFT N1 RIGHT MR483 RIGHT R34 ONTO NKANDE ROAD TO NQUTHU TAXI RANK AND RETURN.
12.4	2100F52100M110047397 - NEWCASTLE TO DUMBE FROM NEWCASTLE TAXI RANK, LEFT KIRKLAND RIGHT ALLEN LEFT N1 LEFT MR483 RIGHT R34 LEFT R33 RIGHT DUMBE TAXI RANK IN PAULPIETERSBURG AND RETURN.
12.5	2100F521004R10047398 - NEWCASTLE TO VRYHEID FROM NEWCASTLE TAXI RANK, LEFT INTO KIRKLAND RIGHT ALLEN STREET LEFT MR483 RIGHT R34 LEFT R33 LEFT TO R33 VRYHEID TAXI RANK AND RETURN.
12.6	2100F52100H310047399 - NEWCASTLE TO DURBAN FROM NEWCASTLE TAXI RANK, LEFT KIRKLAND, RIGHT ALLEN STREET, RIGHT N1, LEFT N3, LEFT INTO ALICE STREET LEFT INTO ALBERT STREET RIGHT TO UMGENI ROAD DURBAN TAXI RANK AND RETURN.
12.7	2202BQ2207BP10189241 - NEWCASTLE TO DUNDEE FROM NEWCASTLE TAXI RANK, LEFT KIRKLAND, RIGHT ALLEN STREET, RIGHT N1, LEFT R621 LEFT R68 TO DUNDEE TAXI RANK AND RETURN.
12.8	2100F521003Q10047401 - NEWCASTLE TO DUNDEE FROM NEWCASTLE TAXI RANK, LEFT KIRKLAND RIGHT ALLEN STREET RIGHT N1 LEFT R621 LEFT R68 TO DUNDEE TAXI RANK AND RETURN.
12.9	2100F521003Q10047402 - UTRECHT TO NEWCASTLE FROM UTRECHT TAXI RANK INTO R34, INTO MR483, INTO N1, INTO ALLEN STREET, RIGHT INTO VOORTREKKER STREET TO TERMINAS STREET TAXI RANK IN NEWCASTLE.
12.10	2202BS2100F600047408 - OSIZWENI TAXI RANK TO UTRECHT TAXI RANK FROM OSIZWENI TAXI RANK, RIGHT INTO MR483, LEFT R34, RIGHT TO UTRECHT TAXI RANK AND RETURN.
12.11	2202BS2100F600047418 - OSIZWENI TOP RANK P209 TO KWA-MDAKANE TAXI RANK FROM OSIZWENI TOP RANK P209 ROAD TO KWA-MDAKANE TAXI RANK AND RETURN.
12.12	2100F57100LX10047419 - OSIZWENI TO MADADENI FROM OSIZWENI TOWNSHIP ALL UNITS TO MADADENI TOWNSHIP ALL SECTIONS AND RETURN.
12.13	2100F521004P10047400 - NEWCASTLE TO PIETERMARITZBURG FROM NEWCASTLE TAXI RANK, LEFT KIRKLAND, RIGHT ALLEN STREET, RIGHT N1, LEFT INTO N3 RIGHT INTO CHURCH STREET TO PIETERMARITZBURG TAXI RANK AND RETURN.



transport

Department:
Transport
Province of KwaZulu-Natal

GAZETTE

LGKZNG47-2022-MAR

REGION: ALL

1)	Application Number: APP0138599	2)	Gazette Number: LGKZNG47-2022-MAR
3)	Applicant: M MASUKU ID NO. 6001255747083 Association: MASIHAMBISANE BARA BUFFALO FLATS T.A	4)	Applicant Address: P.O BOX 2222 NEWCASTLE 2940
5)	Existing Licence Holder: NOT APPLICABLE ID NO. NOT APPLICABLE	6)	Existing Licence Holder Address: NOT APPLICABLE
7)	Type of application: NEW OPERATING LICENCE	8)	Operating Licence Number: LGKZN0103000786
9)	Vehicle Type: MINIBUS	10)	1 X 15 (SEATED) + 0 (STANDING)
11)	Region: AMAJUBA		
12.1	2202BQ2202BQ00055680 - MDAKANE TO NEWCASTLE FROM MDAKANE TAXI RANK JOIN ROAD P272, ANNADALE MINE, ROOI POINT FARM, SHARPSTONE LAKE, KALVLAKTE, MBABANE, EMOYENI, NTENDEKA, HAALBOOM, JOIN P296 NINE MILES JOIN P283, CAVAN FARM, KWAMATHUKUZA JOIN N1 VIA EMMASOTSHENI ENTER ALLEN ST, TURN LEFT KIRKLAND STREET, TURN RIGHT VOORTREKKER ST, TURN LEFT TERMINUS ST ENTER APPROVED NEWCASTLE TAXI RANK AND RETURN.		
12.2	2202BQ2100HB10055687 - NEWCASTLE TO EMPANGENI FROM NEWCASTLE TAXI RANK PROCEED ACROSS TERMINUS STREET INTO VOORTREKKER STREET, TURN LEFT AT KIRKLAND STREET, TURN RIGHT AT ALLEN STREET PROCEED STRAIGHT VIA ARBOR PARK SUBURB, TURN LEFT N1 ROAD PROCEED STRAIGHT TURN RIGHT TO P483 ROAD, VIA BLAAUBOSCH OSIZWENI TO UTRECHT, TURN RIGHT AT UTRECHT ROAD INTERSECTION ENTER R84 ROAD PROCEED STRAIGHT, TURN LEFT AT BLOODRIVER ENTER R33 ROAD AND CROSS ROADS STRAIGHT VIA STILWATER BP GARAGE ON ROAD TO VRYHEID, TURN RIGHT ACROSS ROADS BEFORE ENTERING VRYHEID PROCEED ON R34 ROAD VIA VRYHEID. PROCEED STRAIGHT VIA ULUNDI, VIA MELMOTH, TURN LEFT AT ENKWALINI NDUNDULU AREA. PROCEED STRAIGHT ON R34 ENTER EMPANGENI TAXI RANK. RETURN SAME ROUTE TO NEWCASTLE.		
12.3	2202BQ22068T10055703 - NEWCASTLE TO PIETERMARITZBURG FROM NEWCASTLE APPROVED TAXI RANK PROCEED ACROSS TERMINUS STREET, ENTER VOORTREKKER STREET, TURN LEFT TO KIRKLAND STREET TURN RIGHT ENTER ALLEN STREET, TURN LEFT TO N1, TURN LEFT TO HELPMEEKAR ROAD, TURN RIGHT TO PETERS ROAD THROUGH INDUSTRIAL, TURN RIGHT TO PETERS ROAD TURN RIGHT TO COLENZO ROAD, ROAD TURN RIGHT TO N8, TURN LEFT TO EAST STREET ENTER PIETERMARITZBURG APPROVED TAXI RANK. RETURN WITH THE SAME ROUTE TO NEWCASTLE.		
12.4	2202BQ2202BQ00055682 - MDAKANE TO NEWCASTLE. FROM MDAKANE APPROVED TAXI RANK JOIN P38 ROAD PICK AND DROP KILKEEL, MFUNDWENI, FAIBREEZE JOIN P296 JOKIS, SPRINGBOK, NAAS FARM, KWARAMLAN, MAFALAWANE, UBUHLEBOMZINYATHI, TOP RANK P96, 42 COMPLEX OFFLOADING AND LOADING AT ALL POINTS, NINE MILES JOIN P483, CAVAN FARM PICK AND DROP PROCEED TO KWAMATHUKUZA TURN RIGHT ASIPHEPHE DRIVE. ENTER INDUSTRIAL AREA PASS N1 JOIN ALBERT STREET, TURN LEFT KIRKLAND STREET, TURN RIGHT VOORTREKKER ST, TURN LEFT TERMINUS ST ENTER TAXI RANK AND RETURN TO SUTHERLAND ST, TURN LEFT YORK ST OR HOSPITAL ST AND TURN RIGHT ALLEN STREET. RESCTRICTIONS ? NO RESTRICTION TO AND FROM.		
12.5	2202BQ2206LS10055685 - NEWCASTLE TO DURBAN. FROM NEWCASTLE APPROVED TAXI RANK, PROCEED ACROSS TERMINUS ST, TURN RIGHT AT VOORTREKKER STREET, TURN LEFT TO KIRKLAND STREET, TURN RIGHT ENTER ALLEN STREET PROCEED STRAIGHT, TURN RIGHT TO N1, TURN LEFT TO HELPMEEKAR, TURN RIGHT TO PETERS ROAD, TURN RIGHT COLENZO ROAD, TURN LEFT TO R103, TURN LEFT TO N3, PROCEED TO MOOIRIVER TOLLGATE, MARIANHILL TOLLGATE, VIA PINETOWN. TURN LEFT TO ALICE STREET TURN LEFT TO ALBERT ROAD, UMNGENI ROAD AND OSBORN ROAD. RETURN WITH THE SAME ROUTE TO NEWCASTLE.		
12.6	2202BQ2207WL10055701 - NEWCASTLE TO PONGOLA. FROM NEWCASTLE TAXI RANK PROCEED STRAIGHT ACROSS TERMINUS STREET INTO VOORTREKKER STREET, TURN LEFT AT KIRKLAND STREET TURN RIGHT AT ALLEN STREET (MAIN STREET) PROCEED STRAIGHT VIA ARBOR PARK SUBURB, TURN LEFT ENTER N1 ROAD, PROCEED STRAIGHT TURN RIGHT INTO P483 VIA OSIZWENI TO UTRECHT, TURN RIGHT UTRECHT ROAD INTERSECTION ENTER R34 ROAD PROCEED STRAIGHT, TURN LEFT AT BLOODRIVER ROAD INTERSECTION ENTER R33 AND R34 PROCEED STRAIGHT VIA STILWATER BP GARAGE, TURN RIGHT AT CROSS-ROAD BEFORE REACHING VRYHEID PROCEED ON R34 VIA BHEKUZULU TOWNSHIP ENTER R69 ROAD, LOUWSBURG, TURN LEFT AT ROAD INTERSECTION ENTER R66 ROAD VIA MAGUDU, TURN LEFT ENTER N2 ROAD PROCEED STRAIGHT ENTER PONGOLA TAXI RANK, RETURN SAME ROUTE TO NEWCASTLE.		
12.7	2202BQ2202DH10055702 - NEWCASTLE TO LADYSMITH. FROM NEWCASTLE APPROVED TAXI RANK PROCEED ACROSS TERMINUS STREET ENTER VOORTREKKER STREET, TURN LEFT AT KIRKLAND STREET, TURN RIGHT ENTER ALLEN STREET TURN RIGHT TO N1 JOIN CRAWCHAW STREET, TURN LEFT ENTER LADYSMITH APPROVED TAXI RANK RETURN WITH THE SAME ROUTE TO NEWCASTLE.		
12.8	2202BQ2202DH10189188 - NEWCASTLE TO LADYSMITH. FROM NEWCASTLE APPROVED TAXI RANK PROCEED ACROSS TERMINUS STREET ENTER VOORTREKKER STREET, TURN LEFT AT KIRKLAND STREET, TURN RIGHT ENTER ALLEN STREET TURN RIGHT TO N1 JOIN CRAWCHAW STREET, TURN LEFT ENTER LADYSMITH APPROVED TAXI RANK RETURN WITH THE SAME ROUTE TO NEWCASTLE.		
12.9	2202BQ2100H310189189 - NEWCASTLE TO PIETERMARITZBURG FROM NEWCASTLE APPROVED TAXI RANK PROCEED ACROSS TERMINUS STREET, ENTER VOORTREKKER STREET, TURN LEFT TO KIRKLAND STREET TURN RIGHT ENTER ALLEN STREET, TURN LEFT TO N1, TURN LEFT TO HELPMEEKAR ROAD, TURN RIGHT TO PETERS ROAD THROUGH INDUSTRIAL, TURN RIGHT TO PETERS ROAD TURN RIGHT TO COLENZO ROAD, ROAD TURN RIGHT TO N8, TURN LEFT TO EAST STREET ENTER PIETERMARITZBURG APPROVED TAXI RANK. RETURN WITH THE SAME ROUTE TO NEWCASTLE.		
12.10	2202BQ7100OU10189198 - NEWCASTLE TO QWAQWA. FROM NEWCASTLE APPROVED TAXI RANK, PROCEED ACROSS TERMINUS STREET INTO VOORTREKKER STREET, TURN LEFT TO KIRKLAND STREET, TURN RIGHT ENTER ALLEN STREET PROCEED STRAIGHT, TURN RIGHT TO N1 PASS LADYSMITH INTO N3 DROP OFF HARRISMITH AND STRAIGHT, TURN RIGHT TO N11 PASS LADYSMITH INTO N3 DROP OFF HARRISMITH AND PROCEED TO QWAQWA TAXI RANK AND RETURN WITH PASSENGERS VIA SAME ROUTE. NEWCASTLE.		
12.11	2207B52202BQ00189217 - KWAMDAKANE TO NEWCASTLE. FROM MDAKANE APPROVED TAXI RANK JOIN P38 ROAD PICK AND DROP KILKEEL, MFUNDWENI, FAIBREEZE JOIN P296 JOKIS, SPRINGBOK, NAAS FARM, KWARAMLAN, MAFALAWANE, UBUHLEBOMZINYATHI, TOP RANK P96, 42 COMPLEX OFFLOADING AND LOADING AT ALL POINTS, NINE MILES JOIN P483, CAVAN FARM PICK AND DROP PROCEED TO KWAMATHUKUZA TURN RIGHT ASIPHEPHE DRIVE. ENTER INDUSTRIAL AREA PASS N1 JOIN ALBERT STREET, TURN LEFT KIRKLAND STREET, TURN RIGHT VOORTREKKER ST, TURN LEFT TERMINUS ST ENTER TAXI RANK AND RETURN TO SUTHERLAND ST, TURN LEFT YORK ST OR HOSPITAL ST AND TURN RIGHT ALLEN STREET. RESTRICTIONS: NO RESTRICTION TO AND FROM.		



transport

Department:
Transport
Province of KwaZulu-Natal

GAZETTE

LGKZNG47-2022-MAR

REGION: ALL

12.12	<p>2207B52202BQ00189222 - MDAKANE TO NEWCASTLE.</p> <p>FROM MDAKANE APPROVED TAXI RANK JOIN P38 ROAD PICK AND DROP KILKEEL, MFUNDWENI, FAIBREEZE JOIN P296 JOKIS SPRINGBOK, NAAS FARM, KWARAMLAN, MAFAPHLAWANE, UBUHLEBOMZINYATHI, TOP RANK P296, 42 COMPLEX OFFLOADING AND LOADING AT ALL POINTS, NINE MILES JOIN P483, CAVAN FARM PICK AND DROP PROCEED TO KWA MATHUKUZA TURN RIGHT ASIPHEPHE DRIVE. ENTER INDUSTRIAL AREA PASS N JOIN ALBERT STREET, TURN LEFT KIRKLAND STREET, TURN RIGHT VOORTREKKER ST, TURN LEFT TERMINUS ST ENTER TAXI RANK AND RETURN TO SUTHERLAND ST, TURN LEFT YORK ST OR HOSPITAL ST AND TURN RIGHT ALLEN STREET. RESCTRICTIONS ? NO RESTRICTION TO AND FROM.</p>
12.13	<p>K2NPR3200082OL98673 - KWAMDAKANE TO NEWCASTLE MALL.</p> <p>FROM KWAMDAKANE TAXI RANK ALONG P272 PICK UP PASSENGERS, TO MBABANE ON P272 PICK UP PASSENGERS, TO NTENDEKA ON P272 PICK UP PASSENGERS, TO KWA NTSHANGASE ON P272 PICK UP PASSENGERS, LEFT TO JOIN P296 PICK UP PASSENGERS PROCEED TO 9 MILES, LEFT TO P483 PICK UP PASSENGERS, LEFT TO N1 AND RIGHT TO ALLEN STREET, PASS BLACK ROCK CASINO, LEFT TO OAK STREET INTO NEWCASTLE MALL TAXI RANK AND RETURN ON THE SAME ROUTE.</p>



transport

Department:
Transport
Province of KwaZulu-Natal

GAZETTE

LGKZNG47-2022-MAR

REGION: ALL

1) Application Number: APP0138607	2) Gazette Number: LGKZNG47-2022-MAR
3) Applicant: SSP MKHIZE ID NO. 8502035724084 Association: NOT AVAILABLE	4) Applicant Address: 1256 TOKYO SEXWALE AVENUE STEADVILLE 3000
5) Existing Licence Holder: NOT APPLICABLE ID NO. NOT APPLICABLE	6) Existing Licence Holder Address: NOT APPLICABLE
7) Type of application: NEW OPERATING LICENCE	8) Operating Licence Number: NOTAVAILABLE
9) Vehicle Type: MOTORCAR	10) 1 X 4 (SEATED) + 0 (STANDING)
11) Region: UTHUKELA	
12.1 KZPRERC2859897 - FROM 1256 TOKYO SEXWALE AVENUE STEADVILLE LADYSMITH TO PRE-ARRANGED PICK-UP POINTS WITHIN THE RADUIS OF 50KM DIRECT AND RETURN.	



transport

Department:
Transport
Province of KwaZulu-Natal

GAZETTE

LGKZNG47-2022-MAR

REGION: ALL

1) Application Number: APP0138610	2) Gazette Number: LGKZNG47-2022-MAR
3) Applicant: K SINGH ID NO. 6109285176080 Association: NORTHERN SUBURBS TAXI ASSOCIATION	4) Applicant Address: 39 MARATHA ROAD NORTHDALE PMBURG 3201
5) Existing Licence Holder: NOT APPLICABLE ID NO. NOT APPLICABLE	6) Existing Licence Holder Address: NOT APPLICABLE
7) Type of application: NEW OPERATING LICENCE	8) Operating Licence Number: LGKZN0403001281
9) Vehicle Type: MINIBUS	10) 1 X 15 (SEATED) + 0 (STANDING)
11) Region: UMGUNGUNDLOVU	
12.1	<p>22068T22068T00053106 - NORTHDALE NO.4 – OLYMPIA WAY TO FREEDOM SQUARE TERMINAL</p> <p>INBOUND FROM: REGINA/RESERVOIR- NORTHDALE PRIMARY SCHOOL (KPR0017) TO FREEDOM SQUARE TERMINAL NO2—OFF CHURCH (KPC0001).</p> <p>FROM REGINA, OLYMPIA, DECCAN, BALHAMBRA, NAIDOO, CHOTA MOTALA (OLD GREYTOWN), BHAMBATHA (GREYTOWN), CHURCH.</p> <p>OUTBOUND FROM: FREEDOM SQUARE TERMINAL NO2 –OFF CHURCH (KPC0001) TO REGINA/RESERVOIR – NORTHDALE PRIMARY SCHOOL (KPR0017)</p> <p>FROM OLD MARKET, LANGALIBALELE (LONGMARKET), MURPHY, CHURCH, BHAMBATHA (GREYTOWN), CHOTA MOTALA (OLD GREYTOWN), NAIDOO, BALHAMBRA, DECCAN, OLYMPIA, REGINA, RESERVOIR, RETURN REGINA.</p> <p>ALTERNATIVE ROUTING</p> <p>OUTBOUND A CHURCH, NEW GREYTOWN, OLD GREYTOWN.</p> <p>RESTRICTIONS ONLY OFF-LOADING OF PASSENGERS PERMITTED ALONG GREYTOWN ROAD FROM MANCHESTER ROAD TO OLD GREYTOWN ROAD, AND IN OHRTMAN ROAD FROM MANNING AVENUE TO ECHO ROAD. ALONG THIS SECTION OF THE ROUTE, THE LOADING OF PASSENGERS IS NOT PERMITTED.</p> <p>SECONDARY ROUTES: ALLANDALE : KHAN – OLD GREYTOWN BAIJOO : ALLANDALE – NAIDOO BOSHOP : CHURCH LOOP CORA : DECCAN _ LORNELIA DAPHINE DECCAN : JUDITH – OLYMPIA DRESDA : MARION OLYMPIA EAST: CHURCH _LOOP EAST : LONGMARKET _ CHURCH FAILSWORTH JUDITH KHAN : LONGMARKET _ CHURCH OLD GREYTOWN: MANCHESTER –NEW GREYTOWN MANNING: EAST - ORTHMANN LONGMARKET : MURPHY – EAST LORNELIA MAINING: EAST ORTHMANN MARION MARTHA : MINERVA– MINERVA MINERVA MYSORE : OLD GREYTOWN TULSHI NAIDOO : KHAN – OLD GREYTOWN NERINA OLD GREYTOWN : KHAN – BALHAMBRA OLD GREYTOWN: MANCHESTER – NEW GREYTOWN REGINA : RESEVIOR – KNOLL TULSHI.</p>



transport

Department:
Transport
Province of KwaZulu-Natal

GAZETTE

LGKZNG47-2022-MAR

REGION: ALL

1) Application Number: APP0138628	2) Gazette Number: LGKZNG47-2022-MAR
3) Applicant: SZ MALINGA ID NO. 4712245552084 Association: CLERMONT AND KWADABEKA TAXI OWNERS ASS.	4) Applicant Address: A 897 ASIPHILE AVENUE KWADABEKA 3610
5) Existing Licence Holder: NOT APPLICABLE ID NO. NOT APPLICABLE	6) Existing Licence Holder Address: NOT APPLICABLE
7) Type of application: NEW OPERATING LICENCE	8) Operating Licence Number: LGKZN1503000130
9) Vehicle Type: MINIBUS TAXI	10) 1 X 9-16 (SEATED) + 0 (STANDING)
11) Region: DURBAN WEST	
12.1	21004R2206RK00048118 - CLERMONT TO DURBAN FROM CLERMONT TAXI RANK TURN RIGHT INTO CLERMONT ROAD, JOIN POSSELT ROAD, TURN LEFT INTO OTTO VOLEK ROAD JOIN STAPLETON ROAD, TURN RIGHT INTO M13 JOIN N3, WESTERN FREE WAY, TURN RIGHT INTO GREY STREET, TURN LEFT INTO WEST STREET, TURN LEFT INTO ALIHAL STREET, TURN LEFT INTO PINE STREET, TURN RIGHT INTO RUSSELL STREET, TURN LEFT INTO LEOPOLD STREET, JOIN MARKET STREET, UNIVERSITY AVENUE TURN RIGHT INTO RANK NO231 WARWICK AVENUE AND RETURN WITH WARWICK AVENUE, TURN LEFT INTO CANNONGATE ROAD ONTO N3 OFF RAMP AND USE SAME ROUTE TO CLERMONT TAXI RANK.
12.2	21004R2206P900048121 - CONDITIONS GENERAL CONDITIONS APPLICABLE TO ALL ROUTES: 1) PASSENGERS MAY BE PICKED UP AND/OR SET DOWN ONLY AT DESIGNATED TAXI RANKS OR TAXI STOPS, WHICH SHALL EXCLUDE BUS STOPS. 2) ON THE INBOUND TRIP TO DURBAN, NO PASSENGERS MAY BE PICKED UP EN ROUTE FROM ENTERING THE N8, UNTIL REACHING UNIVERSITY AVENUE TAXI RANK NO231 3) ON THE TRIP TO MOLWENI WYEBANK, NO PASSENGERS MAY BE SET DOWN UNTIL REACHING M3. 4) ENTRY OR RANKING ON PRIVATE PROPERTY IS NOT PERMITTED WITHOUT THE WRITTEN PERMISSION OF THE LANDLORD, A COPY OF WHICH MUST BE SUPPLIED TO THE BOARD. 5) WITHOUT HAVING ENTERED INTO AN AGREEMENT WITH OTHER OPERATORS ON A COMMON ROUTE, AS CONTEMPLATED BY SECTION 88(2) OF ACT 2000, THE PICKING UP OR SETTING OF PASSENGERS ON SUCH AGREEMENT MUST BE SUPPLIED TO THE BOARD. 6) AT RANKS, WHETHER ON-STREET OR OFF-STREET, ONLY THE TAXIS THAT CAN BE ACCOMMODATED IN THE DEMARCATED AREA MAY OCCUPY THE RANK. EXCESS VEHICLES MUST HOLD ELSEWHERE. 7) RANK PERMITS OR LETTERS OF AUTHORITY MUST BE PRODUCED IN RESPECT OF ALL RANKS IN MUNICIPAL AREAS, IN PARTICULAR MAJOR TOWNS AND CITIES AND IN PARTICULAR INTER-PROVINCIAL DESTINATIONS. 8) THE ALLOCATION OF ANY ROUTE OR PORTION OF ROUTE IS SUBJECT TO THE CONDITION THAT IT HAS BEEN APPROVED AND ALLOCATED IN GOOD FAITH AND THAT SUCH ROUTE WILL BE INVALID SHOULD IT TRANSPIRE THAT THE ROUTE OR PORTION THERE OF WILL, OR HAS CAUSED CONFLICT DUE TO IT HAVING BEEN APPROVED BASED ON INCORRECT OR FALSE INFORMATION SUPPLIED TO THE BOARD OR AS RESULT OF AN ERROR. IN SUCH INSTANCE THE OPERATING LICENCE MUST BE RETURNED TO THE BOARD FOR CORRECTION. 9) THE VEHICLE MUST BE COVERED BY MOTOR VEHICLE INSURANCE AS WELL AS PERSONAL LIABILITY INSURANCE.
12.3	2206RK2206RK00050231 - CHARTER SERVICE FROM CLERMONT TAXI RANK WITHIN THE PROVINCE OF KZN ONLY. NO PICKING OR SETTING DOWN OF PASSENGERS EN ROUTE.
12.4	2206PC2206LS00050241 - KWADABEKA D TO DURBAN FROM KWADABEKA D TAXI RANK, PASSING KWADABEKA CLINIC TURN RIGHT INTO NORTH ROAD, TURN RIGHT INTO BRD AVENUE, JOIN DINKLEMAN ROAD, JOIN OTTO VOLEK ROAD, JOIN STAPLETON ROAD, TURN LEFT TO M13, JOIN N3, WESTERN FREE WAY, TURN RIGHT INTO GREY STREET, TURN LEFT INTO WEST STREET, TURN LEFT INTO ALIHAL STREET, TURN LEFT INTO PINE STREET, TURN RIGHT INTO RUSSEL STREET, TURN LEFT INTO LEOPOLD STREET, TURN RIGHT INTO CITY MARKET, UNIVERSITY AVENUE, TURN RIGHT INTO RANK NO231 WARWICK AVENUE AND RETURN WITH WARWICK AVENUE, TURN LEFT INTO CANNONGATE ROAD ALONG N8 OFF RAMP AND USING THE SAME ROUTE IN THE OPPOSITE DIRECTION AND PROCEED TO KWADABEKA D TAXI RANK.
12.5	2206PC2206LS00050243 - KK HOSTEL TO DURBAN FROM KK TAXI RANK TURN LEFT INTO NORTH ROAD, TURN RIGHT INTO 12TH STREET JOIN DINKELMAN ROAD JOIN OTTO VOLEK ROAD, JOIN STAPLETON ROAD, TURN RIGHT INTO M13 JOIN N3, TURN RIGHT INTO WESTERN FREEWAY, TURN RIGHT INTO GREY STREET, TURN LEFT INTO WEST STREET, TURN LEFT INTO ALIHAL STREET, TURN LEFT INTO PINE STREET, TURN RIGHT INTO RUSSEL STREET, TURN LEFT INTO LEOPOLD STREET, CITY MARKET, UNIVERSITY AVENUE, TURN RIGHT INTO RANK NO231/ WARWICK AVENUE AND RETURN WITH WARWICK AVENUE TURNING LEFT INTO CANNONGATE ROAD ALONG N8 OFF RAMP AND USING THE SAME ROUTE PROCEEDING TO KK HOSTEL TAXI RANK.
12.6	2206PC2206RK00050246 - KK HOSTEL TO PINETOWN FROM KK RANK TURN LEFT INTO NORTH ROAD, TURN RIGHT INTO 12TH STREET, JOIN DINKELMAN ROAD, TURN RIGHT INTO SHEPSTONE ROAD, TURN RIGHT INTO CROMPTON STREET, TURN RIGHT INTO UNION LANE, TURN LEFT INTO GLENUGIE ROAD, JOIN MOODIE STREET, TURN LEFT INTO HILL STREET INTO HILL STREET TAXI RANK AND RETURN WITH HILL STREET, TURN LEFT INTO MOODIE STREET, JOIN GLENUGIE ROAD, TURN RIGHT INTO LAUTH STREET, TURN LEFT INTO CROMPTON STREET, TURN LEFT INTO SHEPSTONE ROAD, TURN RIGHT INTO DINKELMAN ROAD, TURN RIGHT INTO 1ST AVENUE, TURN LEFT INTO NORTH ROAD, TURN RIGHT INTO AND INTO KK TAXI RANK.
12.7	2206LS2206RK00050252 - DURBAN TO PINETOWN FROM RANK NO. 231 TAKING CANNONGATE ROAD OFF-RAMP, JOIN N8, TO JOIN M13 TO JOIN UNDERWOOD ROAD TURN INTO CAVERSHAM TURN LEFT INTO RAILWAY STREET TURN LEFT INTO HILL STREET AND INTO HILL STREET TAXI RANK AND RETURN ALONG THE SAME ROUTE IN REVERSE
12.8	2206LS2206P900050254 - DURBAN TO WESTVILLE PRISON FROM UNIVERSITY AVENUE TAXI RANK INTO WARWICK AVENUE, LEFT INTO CANNONGATE ROAD, INTO WESTERN FREEWAY (N8) LEFT INTO OFF-RAMP TO SPINE ROAD ALONG SPINE ROAD, RIGHT INTO SPINE ROAD EXT. LEADING TO THE WESTVILLE PRISON. FROM WESTVILLE PRISON TURN LEFT INTO SPINE ROAD, TURN TO N8, JOIN WESTERN FREE WAY, TURN RIGHT TO MARKET STREET, UNIVERSITY AVENUE TURN RIGHT TO RANK NO.231 WARWICK AVENUE.
12.9	2206PC21004R00048109 - KWADABEKA A TO DURBAN FROM KWADABEKA A TAXI RANK, PASSING KK HOSTEL TURN LEFT INTO NORTH ROAD, TURN RIGHT INTO BRD AVENUE JOIN DINKELMAN ROAD, JOINING OTTO VOLEK ROAD, JOIN STAPLETON ROAD, JOIN M13, JOIN N3 TURN RIGHT INTO WESTERN FREEWAY, TURN RIGHT INTO GREY STREET TURN LEFT INTO WEST STREET, TURN LEFT INTO ALIHAL STREET, TURN LEFT INTO PINE STREET, TURN RIGHT INTO RUSSEL STREET, TURN LEFT INTO LEOPOLD STREET, TO CITY MARKET, UNIVERSITY AVENUE TURN RIGHT INTO RANK NO231 WARWICK AVENUE AND RETURN WITH WARWICK AVENUE TURN LEFT INTO CANNONGATE ROAD ALONG N8 OFF RAMP AND USING THE SAME ROUTE IN THE OPPOSITE DIRECTION AND PROCEED TO KWA-DABEKA "A" TAXI RANK.



transport

Department:
Transport
Province of KwaZulu-Natal

GAZETTE

LGKZNG47-2022-MAR

REGION: ALL

12.10	21004R2206RK00048119 - CLERMONT TO PINETOWN
	<p>FROM CLERMONT TAXI RANK TURN RIGHT INTO CLERMONT ROAD JOIN POSSELT ROAD JOIN SHEPSTONE ROAD, TURN RIGHT INTO CROMPTON STREET, TURN RIGHT INTO UNION LANE, TURN LEFT INTO GLENUGIE ROAD JOIN MOODIE STREET, TURN RIGHT INTO HILL STREET INTO HILL STREET TAXI RANK.</p> <p>RETURN</p> <p>FROM HILL STREET TURN LEFT INTO MOODIE STREET JOIN GLENUGIE ROAD, TURN RIGHT INTO LAUTH STREET, TURN LEFT INTO CROMPTON STREET, TURN LEFT INTO SHEPSTONE ROAD JOIN POSSELT ROAD JOIN CLERMONT ROAD TURN RIGHT INTO NORTH ROAD TO CLERMONT TAXI RANK.</p>
12.11	21004R2206P900048120 - CLERMONT TO WESTMEAD
	<p>FROM CLERMONT TAXI RANK TURN INTO CLERMONT ROAD JOIN POSSELT ROAD JOIN SHEPSTONE ROAD, TURN RIGHT INTO CROMPTON STREET, TURN RIGHT INTO LAUGHT STREET, TURN LEFT INTO GLENUGIE ROAD, TURN LEFT INTO OLD MAIN ROAD, JOIN RICHMOND ROAD, TURN RIGHT INTO TRAFFORD ROAD JOIN GOODWOOD ROAD, TURN LEFT INTO MAHOGANY ROAD A TO A DESIGNATED TAXI STOP AND RETURN ALONG THE SAME ROUTE TO CLERMONT TAXI RANK.</p> <p>FROM CLERMONT TAXI RANK TURN RIGHT INTO CLERMONT ROAD JOIN POSSELT ROAD JOIN SHEPSTONE ROAD, TURN RIGHT INTO CROMPTON STREET, TURN RIGHT INTO LAUTH STREET, TURN LEFT INTO GLENUGIE ROAD, TURN RIGHT INTO OLD MAIN ROAD JOIN RICHMOND ROAD, TURN RIGHT INTO TRAFFORD ROAD JOIN HILLCLIMB ROAD TO MONZA TO A DESIGNATED TAXI STOP AND RETURN TO CLERMONT TAXI RANK ALONG THE SAME ROUTE.</p> <p>FROM CLERMONT TAXI RANK TURN RIGHT INTO CLERMONT ROAD JOIN POSSELT ROAD SHEPSTONE ROAD, TURN RIGHT INTO CROMPTON STREET, TURN RIGHT INTO LAUTH STREET, TURN LEFT INTO GLENUGIE ROAD TURN RIGHT INTO OLD MAIN ROAD JOIN RICHMOND ROAD, TURN RIGHT INTO ALEXANDER ROAD, TURN LEFT TO MALCOLM ROAD, TURN RIGHT INTO CIRCUIT ROAD, TURN RIGHT INTO CLARK ROAD, TURN LEFT INTO ALEXANDER ROAD TO A DESIGNATED TAXI STOP AND RETURN ALONG THE SAME ROUTE TO CLERMONT TAXI RANK.</p>
12.12	2206PC2206RK00050236 - KWADABEKA A TO PINETOWN
	<p>FROM KWADABEKA A TAXI RANK, PASSING KK HOSTEL TURN LEFT INTO NORTH ROAD, TURN LEFT INTO 3RD AVENUE JOINING DINKELMAN ROAD, TURN RIGHT INTO SHEPSTONE ROAD, TURN RIGHT INTO CROMPTON STREET, TURN RIGHT INTO UNION LANE, TURN LEFT INTO GLENUGIE ROAD JOINING MOODIE STREET, TURN LEFT INTO HILL STREET, INTO HILL STREET TAXI RANK AND RETURN WITH HILL STREET, TURN LEFT INTO MOODIE STREET JOIN GLENUGIE ROAD TURN RIGHT INTO LAUTH STREET, TURN LEFT INTO CROMPTON STREET, TURN LEFT INTO SHEPSTONE ROAD TURN RIGHT INTO DINKELMAN ROAD TURN LEFT INTO NORTH ROAD, AND PROCEED TO KWA-DABEKA A TAXI RANK.</p>
12.13	2206PC2206RK00050238 - KWADABEKA D TO PINETOWN
	<p>FROM KWA DABEKA, D TAXI RANK, PASSING KWA- DABEKA CLINIC TURN RIGHT INTO NORTH ROAD, TURN RIGHT INTO 3RD AVENUE JOIN DINKELMAN ROAD, TURN RIGHT INTO SHEPSTONE ROAD, TURN RIGHT INTO CROMPTON STREET, TURN RIGHT INTO UNION LANE, TURN LEFT INTO GLENUGIE ROAD JOIN MOODIE STREET, TURN RIGHT INTO HILL STREET, INTO HILL TAXI RANK AND RETURN WITH HILL STREET, TURN LEFT INTO MOODIE STREET JOIN GLENUGIE ROAD, TURN RIGHT INTO LAUTH STREET, TURN LEFT INTO CROMPTON STREET, TURN LEFT INTO SHEPSTONE ROAD, TURN RIGHT INTO DINKELMAN ROAD, TURN LEFT INTO 1ST AVENUE, LEFT INTO NORTH ROAD AND PROCEED TO KWA DABEKA'D' TAXI RANK.</p>
12.14	2206PC2206RK00050247 - KK HOSTEL TO WESTMEAD
	<p>FROM KK TAXI RANK TURN LEFT INTO NORTH ROAD, TURN RIGHT INTO 12TH STREET, JOIN DINKELMAN ROAD, TURN RIGHT INTO SHEPSTONE ROAD, TURN LEFT INTO CROMPTON STREET, TURN RIGHT INTO LAUTH STREET, TURN LEFT INTO GLENUGIE ROAD, TURN RIGHT INTO OLD MAIN ROAD, RICHMOND ROAD, TURN RIGHT INTO TRAFFORD STREET, JOIN GOODWOOD ROAD, TURN LEFT INTO MAHOGANY ROAD TO A DESIGNATED TAXI STOP AND RETURN ALONG THE SAME ROUTE TO KK TAXI RANK.</p> <p>FROM KK TAXI RANK TURN LEFT INTO NORTH ROAD, TURN RIGHT INTO 12TH STREET JOIN DINKELMAN ROAD, TURN RIGHT INTO SHEPSTONE ROAD, TURN RIGHT INTO CROMPTON STREET, TURN RIGHT INTO LAUGHT STREET, TURN LEFT INTO GLENUGIE ROAD, TURN RIGHT INTO OLD MAIN ROAD, RICHMOND ROAD, TURN RIGHT INTO TRAFFORD STREET JOIN HILLCLIMB ROAD, TO MONZA ROAD TO A DESIGNATED TAXI STOP, AND RETURN ALONG THE SAME ROUTE TO KK TAXI RANK.</p> <p>FROM KK TAXI RANK TURN LEFT INTO NORTH ROAD, TURN RIGHT INTO 3RD AVENUE JOIN DINKELMAN ROAD, TURN RIGHT INTO SHEPSTONE ROAD, TURN RIGHT INTO CROMPTON STREET, TURN RIGHT INTO LAUGHT ROAD, TURN LEFT INTO GLENUGIE ROAD, TURN RIGHT INTO OLD MAIN ROAD, RICHMOND ROAD, TURN RIGHT INTO ALEXANDER ROAD, TURN LEFT INTO MALCOM ROAD, TURN RIGHT INTO CIRCUIT ROAD, TURN RIGHT INTO CLARK ROAD, TURN LEFT UNTO ALEXANDER ROAD TO A DESIGNATED TAXI STOP, AND RETURN ALONG THE SAME ROUTE TO KK TAXI RANK.</p>



transport

Department:
Transport
Province of KwaZulu-Natal

GAZETTE

LGKZNG47-2022-MAR

REGION: ALL

1)	Application Number: APP0138630	2)	Gazette Number: LGKZNG47-2022-MAR
3)	Applicant: AL MATSHETSHE ID NO. 7508175886089 Association: UMZIMKULU UNCEDO SERVICE TAXI ASSOCIATION	4)	Applicant Address: PO BOX 223 FRANKLIN 4706
5)	Existing Licence Holder: NOT APPLICABLE ID NO. NOT APPLICABLE	6)	Existing Licence Holder Address: NOT APPLICABLE
7)	Type of application: NEW OPERATING LICENCE	8)	Operating Licence Number: NOTAVAILABLE
9)	Vehicle Type: MINIBUS	10)	1 X 15 (SEATED) + 0 (STANDING)
11)	Region: HARRY GWALA		
12.1	3100LL12059J10047959 - FROM:UMZIMKULU TO JOHANNESBURG: FROM UMZIMKULU TAXI RANK TURN LEFT JOIN R56 PASS IXOPO PROCEED AND RICHMOND PROCEED AND JOIN ALEXANDER ROAD TURN LEFT AND JOIN CHIEF ALBERT LUTHULI STREET PROCEED JOIN HOWICK ROAD JOIN N3 PROCEED JOIN HOWICK ROAD JOIN N3 PROCEED AND PASS HOWICK, MOOI RIVER PROCEED AND PASS TUGELA PLAZA PROCEED AND PASS VAN RENEEEN PROCEED AND PASS MENTROSE PROCEED JOIN N5 TURN RIGHT TO HARRISMITH TAXI RANK, THERE ARE DROP-OFFS PROCEED JOIN N3 TO WARDEN PROCEED AND PASS VILLIERS TOLL PLAZA PROCEED AND PASS HILDELBURG PROCEED AND TURN LEFT TO VOLSRORUS TAXI RANK THERE ARE DROP-OFFS AND JOIN N3 PROCEED AND TURN LEFT JOIN M2 TURN LEFT TO CITYDEEP. THERE ARE DROP-OFFS PROCEED JOIN HARROW ROAD THROUGH COMMISSIONER STREET PROCEED AND TURN RIGHT JOIN RISSIK STREET PROCEED TURN RIGHT JOIN DEVILLIERS STREET, TRUMPH STREET TURN RIGHT TO (WEST GATE) SELBY, MARTIN STREET. THERE ARE DROP-OFFS PROCEED AND TURN LEFT JOIN MTEMI PILISO STREET PROCEED AND JOIN BREE STREET THERE ARE DROP-OFFS PROCEED TURN LEFT JOIN RISSIK STREET PROCEED TURN RIGHT JOIN DEVILLIERS STREET TURN LEFT JOIN WANDERERS STREET PROCEED AND TURN LEFT TO JOHANNESBURG PARK CITY TAXI RANK AND RETURN ON THE SAME ROUTE.		
12.2	3100LL21007710047955 - FROM UMZIMKULU TO DESTINATION :HARDING FROM UMZIMKULU TAXI RANK TURN RIGHT JOIN R56 PROCEED AND PASS CLYDESDALE PROCEED AND PASS IBISI TOWNSHIP PROCEED AND PASS RIETVLEI SECONDARY SENIOR SECONDARY SCHOOL PROCEED AND TURN RIGHT TO RIETVLEI TAXI RANK AND HOSPITAL THERE ARE DROP-OFF AND PICK-UPS RETURN BACK AND TURN RIGHT JOIN R56 PROCEED AND TURN LEFT AT MAGALELA JOIN N2 DROP -OFF AND PICK-UPS PROCEED AND TURN RIGHT JOIN MARCHISON STREET AND CROSS MASGRAVE STREET PROCEED AND TURN LEFT JOIN FIELD STREET TO HARDING TAXI RANK AND RETURN ON THE SAME ROUTE.		
12.3	3100LL21009Z10047056 - FROM UMZIMKULU TAXI RANK TURN RIGHT JOIN R576 PROCEED PASS CLYDESDALE J.S.S. PROCEED AND PASS IBISI/ SHIP PROCEED AND PASS RIETVLEI LOCATION PROCEED AND PASS NGQUMARHENI JUNCTION PROCEED AND TURN RIGHT JOIN R56, PASS WIMPY PROCEED AND JOIN HOPE STREET TURN RIGHT JOIN DOWER STREET TO KOKSTAD TAXI RANK AND RETURN ON THE SAME ROUTE.		
12.4	3100LL21009Z10047953 - UMZIMKULU TO KOKSTAD. FROM UMZIMKULU TAXI RANK TURN RIGHT JOIN R576 PROCEED AND PASS CLYDESDALE J.S.S. PROCEED AND PASS IBISI/SHIP PROCEED PASS RIETVLEI LOCATION PROCEED AND PASS, NGQUMARHENI JUNCTION PROCEED AND TURN RIGHT JOIN R56, PASS WIMPY PROCEED AND JOIN HOPE STREET PROCEED TURN RIGHT JOIN DOWER STREET TO KOKSTAD TAXI RANK AND RETURN ON THE SAME ROUTE.		
12.5	3100LL22068T10047952 - UMZIMKULU - PIETERMARITZBURG FROM UMZIMKHULU TAXI RANK TURN LEFT JOIN R56 PASS IXOPO PROCEED AND PASS RICHMOND PROCEED AND PASS THORNVILLE PROCEED AND JOIN ALEXANDER PROCEED TURN LEFT JOIN CHIEF ALBERT STREET PROCEED TURN RIGHT JOIN LANGALIBALELE STREET PROCEED TURN LEFT JOIN BOSCHOF TURN LEFT TO SHOPRITE PIETERMARITZBURG TAXI RANK AND RETURN ON THE SAME ROUTE.		
12.6	3100LL2206LS10047062 - UMZIMKHULU TO DURBAN UMZIMKHULU TAXI RANK TURN LEFT JOIN R56 PROCEED PASS IXOPO PASS RICHMOND PROCEED AND TURN RIGHT JOIN UMLAAS ROAD AND JOIN N8 PASS CAMPERDOWN PASS MARIAN HILL TOLL PLAZA PROCEED AND TURN LEFT TO M RICHMOND ROAD OFF RAMP TURN LEFT TO RICHMOND ROAD PROCEED JOIN M31 OLD MAIN ROAD (DROP OFF) AND PROCEED AND TURN RIGHT TO CROMPTON ROAD TURN LEFT TO M3 PROCEED AND TURN RIGHT TO BEREA ROAD JOIN WEST STREET AND TURN LEFT TO BROOK ROAD AND TURN TO DURBAN THEATRE LANE TAXI RANK. PINETOWN ALTERNATIVE ROUTE:FROM UMZIMKULU TAXI RANK TURN RIGHT JOIN R56 PASS IXOPO,PASS RICHMOND TURN RIGHT TO UMLAAS ROAD JOIN N3 TAKE M13 OFF RAMP PROCEED ON M13 TURN LEFT TO M31 OLD MAIN ROAD (DROP OFF PROCEED AND TURN RIGHT TO CROMPTON TURN LEFT TO M13 JOIN N3 PROCEED TURN RIGHT TO BEREA ROAD JOIN WEST STREET AND TURN LEFT TO BROOK ROAD AND TURN RIGHT TO DURBAN THEATRE LANE TAXI RANK. RETURN ROUTE:FROM THEATRE LANE TAXI RANK JOIN WEST STREET TURN LEFT TO RUSSELL STREET TURN LEFT TO PINE STREET JOIN N8 PASS MARIAN HILL,PASS CAMPER DOWN TURN LEFT TO UMLAAS ROAD TURN LEFT TO R56 PASS RICHMOND PASS IXOPO PROCEED TURN RIGHT TO UMZIMKHULU TAXI RANK.		
12.7	3100LL3100O500047954 - FROM UMZIMKHULU TAXI RANK TURN LEFT JOIN R56 PROCEED AND PASS CARISBROOK STATION PROCEED AND PASS AND HOPEWELL BRANCH AND TURN LEFT JOIN MARGARET STREET PASS IXOPO HIGH SCHOOL PROCEED AND PASS KFC AND TURN RIGHT TO IXOPO TAXI RANK AND RETURN ON THE ROUTE. N.B: THERE ARE PICK-UPS AND DROP-OFFS ALONG THE WAY.		
12.8	320AIL3100LL00047052 - UMZIMKULU(RIVERSIDE) TO DESTINATION: UMZIMKULU TAXI RANK FROM UMZIMKULU RIVERSIDE TAXI RANK JOIN T8 ROAD PROCEED AND PASS MALENE SAW MILL PROCEED AND CROSS NGWANGWANE BRIDGE PROCEED AND PASS SANYONGWANA HIGH SCHOOL PROCEED AND CROSS UMZIMKULU BRIDGE PROCEED PASS MONDI,CREIGHTON PROCEED TURN RIGHT JOIN T52 PROCEED AND PASS MAHEHLE LOCATION PROCEED AND PASS NCOMANI HIGH SCHOOL PROCEED AND TURN RIGHT TO JOIN R56 AND TURN RIGHT TO UMZIMKULU TAXI RANK AND RETURN ON THE SAME ROUTE.		



transport

Department:
Transport
Province of KwaZulu-Natal

GAZETTE

LGKZNG47-2022-MAR

REGION: ALL

1) Application Number: APP0138651	2) Gazette Number: LGKZNG47-2022-MAR
3) Applicant: GM MNGUNI ID NO. 7211185361082 Association: UMZIMKULU UNCEDO SERVICE TAXI ASSOCIATION	4) Applicant Address: PO BOX 321 CRIEGHTON 3263
5) Existing Licence Holder: NOT APPLICABLE ID NO. NOT APPLICABLE	6) Existing Licence Holder Address: NOT APPLICABLE
7) Type of application: NEW OPERATING LICENCE	8) Operating Licence Number: NOTAVAILABLE
9) Vehicle Type: MIDIBUS	10) 1 X 21 (SEATED) + 0 (STANDING)
11) Region: HARRY GWALA	
12.1	3100LL21059J10047959 - FROM:UMZIMKULU TO JOHANNESBURG: FROM UMZIMKULU TAXI RANK TURN LEFT JOIN R56 PASS IXOPO PROCEED AND RICHMOND PROCEED AND JOIN ALEXANDER ROAD TURN LEFT AND JOIN CHIEF ALBERT LUTHULI STREET PROCEED JOIN HOWICK ROAD JOIN N3 PROCEED JOIN HOWICK ROAD JOIN N3 PROCEED AND PASS HOWICK, MOOI RIVER PROCEED AND PASS TUGELA PLAZA PROCEED AND PASS VAN RENEEEN PROCEED AND PASS MENTROSE PROCEED JOIN N5 TURN RIGHT TO HARRISMITH TAXI RANK, THERE ARE DROP-OFFS PROCEED JOIN N3 TO WARDEN PROCEED AND PASS VILLIERS TOLL PLAZA PROCEED AND PASS HILDELBURG PROCEED AND TURN LEFT TO VOLSRORUS TAXI RANK THERE ARE DROP-OFFS AND JOIN N3 PROCEED AND TURN LEFT JOIN M2 TURN LEFT TO CITYDEEP, THERE ARE DROP-OFFS PROCEED JOIN HARROW ROAD THROUGH COMMISSIONER STREET PROCEED AND TURN RIGHT JOIN RISSIK STREET PROCEED TURN RIGHT JOIN DEVILLIERS STREET, TRUMPH STREET TURN RIGHT TO (WEST GATE) SELBY, MARTIN STREET, THERE ARE DROP-OFFS PROCEED AND TURN LEFT JOIN MTEMI PILISO STREET PROCEED AND JOIN BREE STREET THERE ARE DROP-OFFS PROCEED TURN LEFT JOIN RISSIK STREET PROCEED TURN RIGHT JOIN DEVILLIERS STREET TURN LEFT JOIN WANDERERS STREET PROCEED AND TURN LEFT TO JOHANNESBURG PARK CITY TAXI RANK AND RETURN ON THE SAME ROUTE.
12.2	3100LL21007710047955 - FROM UMZIMKULU TO DESTINATION :HARDING FROM UMZIMKULU TAXI RANK TURN RIGHT JOIN R56 PROCEED AND PASS CLYDESDALE PROCEED AND PASS IBISI TOWNSHIP PROCEED AND PASS RIETVLEI SECONDARY SENIOR SECONDARY SCHOOL PROCEED AND TURN RIGHT TO RIETVLEI TAXI RANK AND HOSPITAL THERE ARE DROP-OFF AND PICK-UPS RETURN BACK AND TURN RIGHT JOIN R56 PROCEED AND TURN LEFT AT MAGALELA JOIN N2 DROP -OFF AND PICK-UPS PROCEED AND TURN RIGHT JOIN MARCHISON STREET AND CROSS MASGRAVE STREET PROCEED AND TURN LEFT JOIN FIELD STREET TO HARDING TAXI RANK AND RETURN ON THE SAME ROUTE.
12.3	3100LL21009Z10047056 - FROM UMZIMKULU TAXI RANK TURN RIGHT JOIN R576 PROCEED PASS CLYDSDALE J.S.S. PROCEED AND PASS IBISI/ SHIP PROCEED AND PASS RIETVLEI LOCATION PROCEED AND PASS NGQUMARHENI JUCTION PROCEED AND TURN RIGHT JOIN R56, PASS WIMPY PROCEED AND JOIN HOPE STREET TURN RIGHT JOIN DOWER STREET TO KOKSTAD TAXI RANK AND RETURN ON THE SAME ROUTE.
12.4	3100LL21009Z10047953 - UMZIMKULU TO KOKSTAD. FROM UMZIMKULU TAXI RANK TURN RIGHT JOIN R576 PROCEED AND PASS CLYDSDALE J.S.S. PROCEED AND PASS IBISI/SHIP PROCEED PASS RIETVLEI LOCATION PROCEED AND PASS NGQUMARHENI JUNCTION PROCEED AND TURN RIGHT JOIN R56, PASS WIMPY PROCEED AND JOIN HOPE STREET PROCEED TURN RIGHT JOIN DOWER STREET TO KOKSTAD TAXI RANK AND RETURN ON THE SAME ROUTE.
12.5	3100LL22068T10047952 - UMZIMKULU - PIETERMARITZBURG FROM UMZIMKHULU TAXI RANK TURN LEFT JOIN R56 PASS IXOPO PROCEED AND PASS RICHMOND PROCEED AND PASS THORNVILLE PROCEED AND JOIN ALEXANDER PROCEED TURN LEFT JOIN CHIEF ALBERT STREET PROCEED TURN RIGHT JOIN LANGALIBALELE STREET PROCEED TURN LEFT JOIN BOSCHOF TURN LEFT TO SHOPRITE PIETERMARITZBURG TAXI RANK AND RETURN ON THE SAME ROUTE.
12.6	3100LL2206LS10047062 - UMZIMKHULU TO DURBAN UMZIMKHULU TAXI RANK TURN LEFT JOIN R56 PROCEED PASS IXOPO PASS RICHMOND PROCEED AND TURN RIGHT JOIN UMLAAS ROAD AND JOIN N3 PASS CAMPERDOWN PASS MARIAN HILL TOLL PLAZA PROCEED AND TURN LEFT TO M RICHMOND ROAD OFF RAMP TURN LEFT TO RICHMOND ROAD PROCEED JOIN M31 OLD MAIN ROAD (DROP OFF) AND PROCEED AND TURN RIGHT TO CROMPTON ROAD TURN LEFT TO M3 PROCEED AND TURN RIGHT TO BEREA ROAD JOIN WEST STREET AND TURN LEFT TO BROOK ROAD AND TURN TO DURBAN THEATRE LANE TAXI RANK. PINETOWN ALTERNATIVE ROUTE:FROM UMZIMKULU TAXI RANK TURN RIGHT JOIN R56 PASS IXOPO,PASS RICHMOND TURN RIGHT TO UMLAAS ROAD JOIN N3 TAKE M13 OFF RAMP PROCEED ON M13 TURN LEFT TO M31 OLD MAIN ROAD (DROP OFF PROCEED AND TURN RIGHT TO CROMPTON TURN LEFT TO M13 JOIN N3 PROCEED TURN RIGHT TO BEREA ROAD JOIN WEST STREET AND TURN LEFT TO BROOK ROAD AND TURN RIGHT TO DURBAN THEATRE LANE TAXI RANK. RETURN ROUTE:FROM THEATRE LANE TAXI RANK JOIN WEST STREET TURN LEFT TO RUSSELL STREET TURN LEFT TO PINE STREET JOIN N3 PASS MARIAN HILL, PASS CAMPER DOWN TURN LEFT TO UMLAAS ROAD TURN LEFT TO R56 PASS RICHMOND PASS IXOPO PROCEED TURN RIGHT TO UMZIMKHULU TAXI RANK.
12.7	3100LL3100O500047954 - FROM UMZIMKHULU TAXI RANK TURN LEFT JOIN R56 PROCEED AND PASS CARISBROOK STATION PROCEED AND PASS AND HOPEWELL BRANCH AND TURN LEFT JOIN MARGARET STREET PASS IXOPO HIGH SCHOOL PROCEED AND PASS KFC AND TURN RIGHT TO IXOPO TAXI RANK AND RETURN ON THE ROUTE. N.B:THERE ARE PICK-UPS AND DROP-OFFS ALONG THE WAY.
12.8	320AIL3100LL00047052 - UMZIMKULU(RIVERSIDE) TO DESTINATION: UMZIMKULU TAXI RANK FROM UMZIMKULU RIVERSIDE TAXI RANK JOIN T8 ROAD PROCEED AND PASS MALENE SAW MILL PROCEED AND CROSS NGWANGWANE BRIDGE PROCEED AND PASS SANYONGWANA HIGH SCHOOL PROCEED AND CROSS UMZIMKULU BRIDGE PROCEED PASS MONDI,CRIEGHTON PROCEED TURN RIGHT JOIN T52 PROCEED AND PASS MAHEHLE LOCATION PROCEED AND PASS NCOMANI HIGH SCHOOL PROCEED AND TURN RIGHT TO JOIN R56 AND TURN RIGHT TO UMZIMKULU TAXI RANK AND RETURN ON THE SAME ROUTE.



transport

Department:
Transport
Province of KwaZulu-Natal

GAZETTE

LGKZNG47-2022-MAR

REGION: ALL

1) Application Number: APP0138653	2) Gazette Number: LGKZNG47-2022-MAR
3) Applicant: SS HLWATIKA ID NO. 5209145771186 Association: UMZIMKULU UNCEDO SERVICE TAXI ASSOCIATION	4) Applicant Address: PHEPHISA STORE P O BOX 111 FRANKLIN KWA-ZULU NATAL 4706
5) Existing Licence Holder: NOT APPLICABLE ID NO. NOT APPLICABLE	6) Existing Licence Holder Address: NOT APPLICABLE
7) Type of application: NEW OPERATING LICENCE	8) Operating Licence Number: NOTAVAILABLE
9) Vehicle Type: MINIBUS	10) 1 X 13 (SEATED) + 0 (STANDING)
11) Region: HARRY GWALA	
12.1	3100LL21059J10047959 - FROM:UMZIMKULU TO JOHANNESBURG: FROM UMZIMKULU TAXI RANK TURN LEFT JOIN R56 PASS IXOPO PROCEED AND RICHMOND PROCEED AND JOIN ALEXANDER ROAD TURN LEFT AND JOIN CHIEF ALBERT LUTHULI STREET PROCEED JOIN HOWICK ROAD JOIN N3 PROCEED JOIN HOWICK ROAD JOIN N3 PROCEED AND PASS HOWICK, MOOI RIVER PROCEED AND PASS TUGELA PLAZA PROCEED AND PASS VAN RENEEEN PROCEED AND PASS MENTROSE PROCEED JOIN N5 TURN RIGHT TO HARRISMITH TAXI RANK, THERE ARE DROP-OFFS PROCEED JOIN N3 TO WARDEN PROCEED AND PASS VILLIERS TOLL PLAZA PROCEED AND PASS HILDELBURG PROCEED AND TURN LEFT TO VOLSRORUS TAXI RANK THERE ARE DROP-OFFS AND JOIN N3 PROCEED AND TURN LEFT JOIN M2 TURN LEFT TO CITYDEEP, THERE ARE DROP-OFFS PROCEED JOIN HARROW ROAD THROUGH COMMISSIONER STREET PROCEED AND TURN RIGHT JOIN RISSIK STREET PROCEED TURN RIGHT JOIN DEVILLIERS STREET, TRUMPH STREET TURN RIGHT TO (WEST GATE) SELBY, MARTIN STREET, THERE ARE DROP-OFFS PROCEED AND TURN LEFT JOIN MTEMI PILISO STREET PROCEED AND JOIN BREE STREET THERE ARE DROP-OFFS PROCEED TURN LEFT JOIN RISSIK STREET PROCEED TURN RIGHT JOIN DEVILLIERS STREET TURN LEFT JOIN WANDERERS STREET PROCEED AND TURN LEFT TO JOHANNESBURG PARK CITY TAXI RANK AND RETURN ON THE SAME ROUTE.
12.2	3100LL21007710047955 - FROM UMZIMKULU TO DESTINATION :HARDING FROM UMZIMKULU TAXI RANK TURN RIGHT JOIN R56 PROCEED AND PASS CLYDESDALE PROCEED AND PASS IBISI TOWNSHIP PROCEED AND PASS RIETVLEI SECONDARY SENIOR SECONDARY SCHOOL PROCEED AND TURN RIGHT TO RIETVLEI TAXI RANK AND HOSPITAL THERE ARE DROP-OFF AND PICK-UPS RETURN BACK AND TURN RIGHT JOIN R56 PROCEED ABND TURN LEFT AT MAGALELA JOIN N2 DROP -OFF AND PICK-UPS PROCEED AND TURN RIGHT JOIN MARCHISON STREET AND CROSS MASGRAVE STREET PROCEED AND TURN LEFT JOIN FIELD STREET TO HARDING TAXI RANK AND RETURN ON THE SAME ROUTE.
12.3	3100LL21009Z10047056 - FROM UMZIMKULU TAXI RANK TURN RIGHT JOIN R576 PROCEED PASS CLYDSDALE J.S.S. PROCEED AND PASS IBISI/ SHIP PROCEED AND PASS RIETVLEI LOCATION PROCEED AND PASS NGQUMARHENI JUNCTION PROCEED AND TURN RIGHT JOIN R56, PASS WIMPY PROCEED AND JOIN HOPE STREET TURN RIGHT JOIN DOWER STREET TO KOKSTAD TAXI RANK AND RETURN ON THE SAME ROUTE.
12.4	3100LL21009Z10047953 - UMZIMKULU TO KOKSTAD. FROM UMZIMKULU TAXI RANK TURN RIGHT JOIN R576 PROCEED AND PASS CLYDSDALE J.S.S. PROCEED AND PASS IBISI/SHIP PROCEED PASS RIETVLEI LOCATION PROCEED AND PASS NGQUMARHENI JUNCTION PROCEED AND TURN RIGHT JOIN R56, PASS WIMPY PROCEED AND JOIN HOPE STREET PROCEED TURN RIGHT JOIN DOWER STREET TO KOKSTAD TAXI RANK AND RETURN ON THE SAME ROUTE.
12.5	3100LL22068T10047952 - UMZIMKULU - PIETERMARITZBURG FROM UMZIMKHULU TAXI RANK TURN LEFT JOIN R56 PASS IXOPO PROCEED AND PASS RICHMOND PROCEED AND PASS THORNVILLE PROCEED AND JOIN ALEXANDER PROCEED TURN LEFT JOIN CHIEF ALBERT STREET PROCEED TURN RIGHT JOIN LANGALIBALELE STREET PROCEED TURN LEFT JOIN BOSCHOF TURN LEFT TO SHOPRITE PIETERMARITZBURG TAXI RANK AND RETURN ON THE SAME ROUTE.
12.6	3100LL2206LS10047062 - UMZIMKHULU TO DURBAN UMZIMKHULU TAXI RANK TURN LEFT JOIN R56 PROCEED PASS IXOPO PASS RICHMOND PROCEED AND TURN RIGHT JOIN UMLAAS ROAD AND JOIN N3 PASS CAMPERDOWN PASS MARIAN HILL TOLL PLAZA PROCEED AND TURN LEFT TO M RICHMOND ROAD OFF RAMP TURN LEFT TO RICHMOND ROAD PROCEED JOIN M31 OLD MAIN ROAD (DROP OFF) AND PROCEED AND TURN RIGHT TO CROMPTON ROAD TURN LEFT TO M3 PROCEED AND TURN RIGHT TO BEREA ROAD JOIN WEST STREET AND TURN LEFT TO BROOK ROAD AND TURN TO DURBAN THEATRE LANE TAXI RANK. PINETOWN ALTERNATIVE ROUTE:FROM UMZIMKULU TAXI RANK TURN RIGHT JOIN R56 PASS IXOPO,PASS RICHMOND TURN RIGHT TO UMLAAS ROAD JOIN N3 TAKE M13 OFF RAMP PROCEED ON M13 TURN LEFT TO M31 OLD MAIN ROAD (DROP OFF PROCEED AND TURN RIGHT TO CROMPTON TURN LEFT TO M13 JOIN N3 PROCEED TURN RIGHT TO BEREA ROAD JOIN WEST STREET AND TURN LEFT TO BROOK ROAD AND TURN RIGHT TO DURBAN THEATRE LANE TAXI RANK. RETURN ROUTE:FROM THEATRE LANE TAXI RANK JOIN WEST STREET TURN LEFT TO RUSSELL STREET TURN LEFT TO PINE STREET JOIN N3 PASS MARIAN HILL, PASS CAMPER DOWN TURN LEFT TO UMLAAS ROAD TURN LEFT TO R56 PASS RICHMOND PASS IXOPO PROCEED TURN RIGHT TO UMZIMKHULU TAXI RANK.
12.7	3100LL3100O500047954 - FROM UMZIMKHULU TAXI RANK TURN LEFT JOIN R56 PROCEED AND PASS CARISBROOK STATION PROCEED AND PASS AND HOPEWELL BRANCH AND TURN LEFT JOIN MARGARET STREET PASS IXOPO HIGH SCHOOL PROCEED AND PASS KFC AND TURN RIGHT TO IXOPO TAXI RANK AND RETURN ON THE ROUTE. N.B:THERE ARE PICK-UPS AND DROP-OFFS ALONG THE WAY.
12.8	320AIL3100LL00047052 - UMZIMKULU(RIVERSIDE) TO DESTINATION: UMZIMKULU TAXI RANK FROM UMZIMKULU RIVERSIDE TAXI RANK JOIN T8 ROAD PROCEED AND PASS MALENE SAW MILL PROCEED AND CROSS NGWANGWANE BRIDGE PROCEED AND PASS SANYONGWANA HIGH SCHOOL PROCEED AND CROSS UMZIMKULU BRIDGE PROCEED PASS MONDI,CREIGHTON PROCEED TURN RIGHT JOIN T52 PROCEED AND PASS MAHEHLE LOCATION PROCEED AND PASS NCOMANI HIGH SCHOOL PROCEED AND TURN RIGHT TO JOIN R56 AND TURN RIGHT TO UMZIMKULU TAXI RANK AND RETURN ON THE SAME ROUTE.



transport

Department:
Transport
Province of KwaZulu-Natal

GAZETTE

LGKZNG47-2022-MAR

REGION: ALL

1) Application Number: APP0138654	2) Gazette Number: LGKZNG47-2022-MAR
3) Applicant: GM MNGUNI ID NO. 7211185361082 Association: UMZIMKULU UNCEDO SERVICE TAXI ASSOCIATION	4) Applicant Address: PO BOX 321 CRIEGHTON 3263
5) Existing Licence Holder: NOT APPLICABLE ID NO. NOT APPLICABLE	6) Existing Licence Holder Address: NOT APPLICABLE
7) Type of application: NEW OPERATING LICENCE	8) Operating Licence Number: NOTAVAILABLE
9) Vehicle Type: MIDIBUS	10) 1 X 22 (SEATED) + 0 (STANDING)
11) Region: HARRY GWALA	
12.1	3100LL21059J10047959 - FROM:UMZIMKULU TO JOHANNESBURG: FROM UMZIMKULU TAXI RANK TURN LEFT JOIN R56 PASS IXOPO PROCEED AND RICHMOND PROCEED AND JOIN ALEXANDER ROAD TURN LEFT AND JOIN CHIEF ALBERT LUTHULI STREET PROCEED JOIN HOWICK ROAD JOIN N3 PROCEED JOIN HOWICK ROAD JOIN N3 PROCEED AND PASS HOWICK, MOOI RIVER PROCEED AND PASS TUGELA PLAZA PROCEED AND PASS VAN RENEEEN PROCEED AND PASS MENTROSE PROCEED JOIN N5 TURN RIGHT TO HARRISMITH TAXI RANK, THERE ARE DROP-OFFS PROCEED JOIN N3 TO WARDEN PROCEED AND PASS VILLIERS TOLL PLAZA PROCEED AND PASS HILDELBURG PROCEED AND TURN LEFT TO VOLSRORUS TAXI RANK THERE ARE DROP-OFFS AND JOIN N3 PROCEED AND TURN LEFT JOIN M2 TURN LEFT TO CITYDEEP, THERE ARE DROP-OFFS PROCEED JOIN HARROW ROAD THROUGH COMMISSIONER STREET PROCEED AND TURN RIGHT JOIN RISSIK STREET PROCEED TURN RIGHT JOIN DEVILLIERS STREET, TRUMPH STREET TURN RIGHT TO (WEST GATE) SELBY, MARTIN STREET, THERE ARE DROP-OFFS PROCEED AND TURN LEFT JOIN MTEMI PILISO STREET PROCEED AND JOIN BREE STREET THERE ARE DROP-OFFS PROCEED TURN LEFT JOIN RISSIK STREET PROCEED TURN RIGHT JOIN DEVILLIERS STREET TURN LEFT JOIN WANDERERS STREET PROCEED AND TURN LEFT TO JOHANNESBURG PARK CITY TAXI RANK AND RETURN ON THE SAME ROUTE.
12.2	3100LL21007710047955 - FROM UMZIMKULU TO DESTINATION :HARDING FROM UMZIMKULU TAXI RANK TURN RIGHT JOIN R56 PROCEED AND PASS CLYDESDALE PROCEED AND PASS IBISI TOWNSHIP PROCEED AND PASS RIETVLEI SECONDARY SENIOR SECONDARY SCHOOL PROCEED AND TURN RIGHT TO RIETVLEI TAXI RANK AND HOSPITAL THERE ARE DROP-OFF AND PICK-UPS RETURN BACK AND TURN RIGHT JOIN R56 PROCEED ABND TURN LEFT AT MAGALELA JOIN N2 DROP -OFF AND PICK-UPS PROCEED AND TURN RIGHT JOIN MARCHISON STREET AND CROSS MASGRAVE STREET PROCEED AND TURN LEFT JOIN FIELD STREET TO HARDING TAXI RANK AND RETURN ON THE SAME ROUTE.
12.3	3100LL21009Z10047056 - FROM UMZIMKULU TAXI RANK TURN RIGHT JOIN R576 PROCEED PASS CLYDSDALE J.S.S. PROCEED AND PASS IBISI/ SHIP PROCEED AND PASS RIETVLEI LOCATION PROCEED AND PASS NGQUMARHENI JUCTION PROCEED AND TURN RIGHT JOIN R56, PASS WIMPY PROCEED AND JOIN HOPE STREET TURN RIGHT JOIN DOWER STREET TO KOKSTAD TAXI RANK AND RETURN ON THE SAME ROUTE.
12.4	3100LL21009Z10047953 - UMZIMKULU TO KOKSTAD. FROM UMZIMKULU TAXI RANK TURN RIGHT JOIN R576 PROCEED AND PASS CLYDSDALE J.S.S. PROCEED AND PASS IBISI/SHIP PROCEED PASS RIETVLEI LOCATION PROCEED AND PASS NGQUMARHENI JUNCTION PROCEED AND TURN RIGHT JOIN R56, PASS WIMPY PROCEED AND JOIN HOPE STREET PROCEED TURN RIGHT JOIN DOWER STREET TO KOKSTAD TAXI RANK AND RETURN ON THE SAME ROUTE.
12.5	3100LL22068T10047952 - UMZIMKULU - PIETERMARITZBURG FROM UMZIMKHULU TAXI RANK TURN LEFT JOIN R56 PASS IXOPO PROCEED AND PASS RICHMOND PROCEED AND PASS THORNVILLE PROCEED AND JOIN ALEXANDER PROCEED TURN LEFT JOIN CHIEF ALBERT STREET PROCEED TURN RIGHT JOIN LANGALIBALELE STREET PROCEED TURN LEFT JOIN BOSCHOF TURN LEFT TO SHOPRITE PIETERMARITZBURG TAXI RANK AND RETURN ON THE SAME ROUTE.
12.6	3100LL2206LS10047062 - UMZIMKHULU TO DURBAN UMZIMKHULU TAXI RANK TURN LEFT JOIN R56 PROCEED PASS IXOPO PASS RICHMOND PROCEED AND TURN RIGHT JOIN UMLAAS ROAD AND JOIN N3 PASS CAMPERDOWN PASS MARIAN HILL TOLL PLAZA PROCEED AND TURN LEFT TO M RICHMOND ROAD OFF RAMP TURN LEFT TO RICHMOND ROAD PROCEED JOIN M31 OLD MAIN ROAD (DROP OFF) AND PROCEED AND TURN RIGHT TO CROMPTON ROAD TURN LEFT TO M3 PROCEED AND TURN RIGHT TO BEREA ROAD JOIN WEST STREET AND TURN LEFT TO BROOK ROAD AND TURN TO DURBAN THEATRE LANE TAXI RANK. PINETOWN ALTERNATIVE ROUTE:FROM UMZIMKULU TAXI RANK TURN RIGHT JOIN R56 PASS IXOPO,PASS RICHMOND TURN RIGHT TO UMLAAS ROAD JOIN N3 TAKE M13 OFF RAMP PROCEED ON M13 TURN LEFT TO M31 OLD MAIN ROAD (DROP OFF PROCEED AND TURN RIGHT TO CROMPTON TURN LEFT TO M13 JOIN N3 PROCEED TURN RIGHT TO BEREA ROAD JOIN WEST STREET AND TURN LEFT TO BROOK ROAD AND TURN RIGHT TO DURBAN THEATRE LANE TAXI RANK. RETURN ROUTE:FROM THEATRE LANE TAXI RANK JOIN WEST STREET TURN LEFT TO RUSSELL STREET TURN LEFT TO PINE STREET JOIN N3 PASS MARIAN HILL, PASS CAMPER DOWN TURN LEFT TO UMLAAS ROAD TURN LEFT TO R56 PASS RICHMOND PASS IXOPO PROCEED TURN RIGHT TO UMZIMKHULU TAXI RANK.
12.7	3100LL3100O500047954 - FROM UMZIMKHULU TAXI RANK TURN LEFT JOIN R56 PROCEED AND PASS CARISBROOK STATION PROCEED AND PASS AND HOPEWELL BRANCH AND TURN LEFT JOIN MARGARET STREET PASS IXOPO HIGH SCHOOL PROCEED AND PASS KFC AND TURN RIGHT TO IXOPO TAXI RANK AND RETURN ON THE ROUTE. N.B:THERE ARE PICK-UPS AND DROP-OFFS ALONG THE WAY.
12.8	320AIL3100LL00047052 - UMZIMKULU(RIVERSIDE) TO DESTINATION: UMZIMKULU TAXI RANK FROM UMZIMKULU RIVERSIDE TAXI RANK JOIN T8 ROAD PROCEED AND PASS MALENE SAW MILL PROCEED AND CROSS NGWANGWANE BRIDGE PROCEED AND PASS SANYONGWANA HIGH SCHOOL PROCEED AND CROSS UMZIMKULU BRIDGE PROCEED PASS MONDI,CRIEGHTON PROCEED TURN RIGHT JOIN T52 PROCEED AND PASS MAHEHLE LOCATION PROCEED AND PASS NCOMANI HIGH SCHOOL PROCEED AND TURN RIGHT TO JOIN R56 AND TURN RIGHT TO UMZIMKULU TAXI RANK AND RETURN ON THE SAME ROUTE.



transport

Department:
Transport
Province of KwaZulu-Natal

GAZETTE

LGKZNG47-2022-MAR

REGION: ALL

1) Application Number: APP0138658	2) Gazette Number: LGKZNG47-2022-MAR
3) Applicant: SC MBHELE ID NO. 8904275486087 Association: EDENDALE ESIGODINI TAXI ASSOCIATION	4) Applicant Address: 1700 THWALA ROAD IMBALI UNIT 3 PIETERMARITZBURG 3201
5) Existing Licence Holder: MS MBHELE ID NO. 4701045320081	6) Existing Licence Holder Address: 25 CORBET CRESCENT PIETERMARITZBURG KWA-ZULU NATAL 3201
7) Type of application: DECEASED TRANSFER	8) Operating Licence Number: LGKZN0403001235
9) Vehicle Type: MINIBUS	10) 1 X 15 (SEATED) + 0 (STANDING)
11) Region: UMGUNGUNDLOVU	
12.1	2202GR2100H300049114 - ESIGODINI TO PIETERMARITZBURG ESIGODINI ROUTE FROM ESIGODINI TERMINUS THROUGH GEORGETOWN ROAD 6 TO MUNICIPAL ROAD 7 INTO EDENDALE ROAD RIGHT INTO LONGMARKET STREET LEFT INTO RETIEF STREET TO DESTINATION AT RETIEF STREET TERMINAL. FROM DESTINATION ALONG PIETERMARITZ STREET LEFT INTO WEST STREET RIGHT INTO LOOP STREET LEFT INTO EDENDALE ROAD TO MUNICIPAL ROAD 7 THROUGH GEORGETOWN ROAD 6 TO ESIGODINI TERMINUS.
12.2	22069B2100H300049115 - EDENDALE TO PIETERMARITZBURG EDENDALE ROUTE FROM GEORGETOWN LIBRARY TERMINUS THROUGH GEORGETOWN ROAD 6 TO MUNICIPAL ROAD 7 TO EDENDALE ROAD, RIGHT INTO LONGMARKET STREET LEFT AT RETIEF STREET LEFT AT PIETERMARITZ STREET TO DESTINATION AT SMALLS CAR PARK SITE OFF PIETERMARITZ STREET. FROM DESTINATION ALONG PIETERMARITZ STREET LEFT INTO WEST STREET, RIGHT INTO LOOP STREET LEFT INTO EDENDALE TO MUNICIPAL ROAD 7 THROUGH GEORGETOWN ROAD 6 TO ORIGIN AT GEORGETOWN LIBRARY TERMINUS.
12.3	2206952100H300049117 - EDENDALE TO PIETERMARITZBURG ENHLAZATSHE ROUTE FROM TERMINUS AT ENHLAZATSHE THROUGH GEORGETOWN ROAD 5 TO MUNICIPAL ROAD 7 LEFT INTO EDENDALE ROAD RIGHT AT LONGMARKET STREET LEFT AT RETIEF STREET LEFT AT PIETERMARITZ STREET TO DESTINATION POINT AT SMALLS CAR PARK OFF PIETERMARITZ STREET. FROM DESTINATION ALONG PIETERMARITZ STREET LEFT INTO WEST STREET RIGHT AT LOOP STREET LEFT AT EDENDALE ROAD TO MUNICIPAL ROAD 7 THROUGH GEORGETOWN ROAD 5 TO ENHLAZATSHE TERMINUS.
12.4	2206952100H300049113 - SMERO TO PIETERMARITZBURG SMERO ROUTE FROM SMERO TERMINUS AT WATERWORKS THROUGH GEORGETOWN ROADS 9, 8, 6 TURN RIGHT TO MUNICIPAL ROAD 7 TO EDENDALE ROAD RIGHT AT LONGMARKET STREET LEFT AT RETIEF STREET LEFT AT PIETERMARITZ STREET TO DESTINATION AT SMALLS CAR PARK OFF PIETERMARITZ STREET FROM DESTINATION ALONG PIETERMARITZ STREET LEFT INTO WEST STREET RIGHT AT LOOP STREET LEFT INTO EDENDALE ROAD TO MUNICIPAL ROAD 7 GEORGETOWN ROADS 6, 8, & 9 TO SMERO TERMINUS AT WATERWORKS.



transport

Department:
Transport
Province of KwaZulu-Natal

GAZETTE

LGKZNG47-2022-MAR

REGION: ALL

1) Application Number: APP0138660	2) Gazette Number: LGKZNG47-2022-MAR
3) Applicant: SC MBHELE ID NO. 8904275486087 Association: EDENDALE ESIGODINI TAXI ASSOCIATION	4) Applicant Address: 1700 THWALA ROAD IMBALI UNIT 3 PIETERMARITZBURG 3201
5) Existing Licence Holder: MS MBHELE ID NO. 4701045320081	6) Existing Licence Holder Address: 25 CORBET CRESCENT PIETERMARITZBURG KWA-ZULU NATAL 3201
7) Type of application: DECEASED TRANSFER	8) Operating Licence Number: LGKZN0403001591
9) Vehicle Type: MINIBUS	10) 1 X 13 (SEATED) + 0 (STANDING)
11) Region: UMGUNGUNDLOVU	
12.1	2202GR2100H300049114 - ESIGODINI TO PIETERMARITZBURG ESIGODINI ROUTE FROM ESIGODINI TERMINUS THROUGH GEORGETOWN ROAD 6 TO MUNICIPAL ROAD 7 INTO EDENDALE ROAD RIGHT INTO LONGMARKET STREET LEFT INTO RETIEF STREET TO DESTINATION AT RETIEF STREET TERMINAL. FROM DESTINATION ALONG PIETERMARITZ STREET LEFT INTO WEST STREET RIGHT INTO LOOP STREET LEFT INTO EDENDALE ROAD TO MUNICIPAL ROAD 7 THROUGH GEORGETOWN ROAD 6 TO ESIGODINI TERMINUS.
12.2	22069B2100H300049115 - EDENDALE TO PIETERMARITZBURG EDENDALE ROUTE FROM GEORGETOWN LIBRARY TERMINUS THROUGH GEORGETOWN ROAD 6 TO MUNICIPAL ROAD 7 TO EDENDALE ROAD, RIGHT INTO LONGMARKET STREET LEFT AT RETIEF STREET LEFT AT PIETERMARITZ STREET TO DESTINATION AT ASMALLS CAR PARK SITE OFF PIETERMARITZ STREET. FROM DESTINATION ALONG PIETERMARITZ STREET LEFT INTO WEST STREET, RIGHT INTO LOOP STREET LEFT INTO EDENDALE TO MUNICIPAL ROAD 7 THROUGH GEORGETOWN ROAD 6 TO ORIGIN AT GEORGETOWN LIBRARY TERMINUS.
12.3	2206952100H300049117 - EDENDALE TO PIETERMARITZBURG ENHLAZATSHE ROUTE FROM TERMINUS AT ENHLAZATSHE THROUGH GEORGETOWN ROAD 5 TO MUNICIPAL ROAD 7 LEFT INTO EDENDALE ROAD RIGHT AT LONGMARKET STREET LEFT AT RETIEF STREET LEFT AT PIETERMARITZ STREET TO DESTINATION POINT AT ASMALLS CAR PARK OFF PIETERMARITZ STREET. FROM DESTINATION ALONG PIETERMARITZ STREET LEFT INTO WEST STREET RIGHT AT LOOP STREET LEFT AT EDENDALE ROAD TO MUNICIPAL ROAD 7 THROUGH GEORGETOWN ROAD 5 TO ENHLAZATSHE TERMINUS.
12.4	2206952100H300049113 - SMERO TO PIETERMARITZBURG SMERO ROUTE FROM SMERO TERMINUS AT WATERWORKS THROUGH GEORGETOWN ROADS 9, 8, 6 TURN RIGHT TO MUNICIPAL ROAD 7 TO EDENDALE ROAD RIGHT AT LONGMARKET STREET LEFT AT RETIEF STREET LEFT AT PIETERMARITZ STREET TO DESTINATION AT ASMALLS CAR PARK OFF PIETERMARITZ STREET FROM DESTINATION ALONG PIETERMARITZ STREET LEFT INTO WEST STREET RIGHT AT LOOP STREET LEFT INTO EDENDALE ROAD TO MUNICIPAL ROAD 7 GEORGETOWN ROADS 6, 8, & 9 TO SMERO TERMINUS AT WATERWORKS.



transport

Department:
Transport
Province of KwaZulu-Natal

GAZETTE

LGKZNG47-2022-MAR

REGION: ALL

1) Application Number: APP0138668	2) Gazette Number: LGKZNG47-2022-MAR
3) Applicant: WL KOZA ID NO. 8612215364088 Association: KWA-MASHU TAXI OWNERS ASSOCIATION	4) Applicant Address: E17 NTOMBELA ROAD KWAMASHU 4359
5) Existing Licence Holder: BS NGCOBO ID NO. 6901295485083	6) Existing Licence Holder Address: 50 BARONDALE PLACE NEWLANDS WEST 4037
7) Type of application: NORMAL TRANSFER	8) Operating Licence Number: LGKZN1403002617
9) Vehicle Type: MINIBUS	10) 1 X 14 (SEATED) + 0 (STANDING)
11) Region: GREATER NORTH	
12.1	2206UW2206RK00048170 - KWA-MASHU TO PINETOWN MALANDELA ROAD, INANDA ROAD, INANDA HIGHWAY, RIGHT INTO THE M9, ALONG M19, LEFT INTO SHEPSTONE ROAD, INTO BEVISS ROAD, RIGHT INTO OLD MAIN ROAD (M31), LEFT INTO CROMPTON STREET, RIGHT INTO HILL STREET AND PROCEED TO THE TAXI RANK IN HILL STREET.
12.2	220B5P2206LS00168170 - FROM KWAMASHU HOSTEL TAXI RANK, TURN LEFT INTO MUSA ROAD AND THEN RIGHT INTO MALANDELA ROAD AND THEN RIGHT AND PROCEED ALONG HAYFIELDS ROAD WHICH LEADS TO THE RESIDENTIAL AREA TO PICK UP POINTS IN MOUNT ROYAL AND AT MOUNT ROYAL SET DOWN AND PICK UP UP PASSENGERS AND DRIVE BACK ALONG HAYFIELDS ROAD AND TURN LEFT TO MALANDELA ROAD AND JOIN ON RAMP ONWARDS M25 AND DRIVE ALONG SAME ROUTE AT N2 FREEWAY BRIDGE TAKE RIGHT TURN AND JOIN N2 SOUTH. AT EB CLOETE JUNCTION, TURN LEFT AND JOIN N3 FREEWAY EASTWARDS, PASS TOLLGATE AND TURN LEFT INTO RANK NO 253 ALONG WARWICK AVENUE RESERVE ROUTE DRIVE ALONG THE SAME ROUTE AS MENTIONED IN ROUTE NO.1 ABOVE. NB: IN ROUTE NO.4 ABOVE THERE ARE PICK UP POINTS AND DROP OFFS ALONG THE WAY EXCEPT ON N2 AND N3 FREEWAYS ONLY.
12.3	2206UB21004R00048164 - FROM KWAMASHU SECTIONS C,D,& B,K & J AND L & M TO DURBAN 2.1 C, D & B: UBUBANE ROAD, RIGHT INTO ISIGWEGWE ROAD, INTO ISIPINGO ROAD, LEFT INTO AMANZIMTOTI ROAD, LEFT INTO MALANDELA ROAD, INTO INANDA ROAD, INTO INANDA HIGHWAY, RIGHT INTO N2, INTO WESTERN FREEWAY (N8) ALONG WESTERN FREEWAY (N8), LEFT TO BEREA ROAD NORTH, OLD DUTCH ROAD, ALICE STREET, RIGHT INTO GREY STREET, LEFT INTO COMMERCIAL, LEFT INTO FIELD TO SOLDIER'S WAY TAXI RANK. ALTERNATIVELY. FROM COMMERCIAL ROAD, RIGHT GARDNER STREET, RIGHT INTO PINE STREET INTO WESTERN FREEWAY. ALTERNATIVELY. MALANDELA ROAD, M25, N2, INTO WESTERN FREEWAY (N8). 2.2 K & J NKNJANE ROAD, LEFT INTO SIGWACA ROAD, RIGHT INTO PHOTHEWE ROAD, RIGHT INTO MPANGELE ROAD, LEFT INTO MCAKA ROAD, LEFT INTO MKHIVANE ROAD, RIGHT INTO NYALA ROAD, INTO UNDLONDLO ROAD, RIGHT INTO MALANDELA ROAD, INANDA ROAD, INTO INANDA HIGHWAY, RIGHT INTO N2 INTO WESTERN FREEWAY (N8) EAST BOUND, ALONG TO WESTERN FREEWAY (N8), LEFT TO BEREA ROAD NORTH, INTO OLD DUTCH ROAD, ALICE STREET, RIGHT INTO GREY STREET, LEFT INTO COMMERCIAL, LEFT INTO FIELD, TO SOLDIER'S WAY TAXI RANK. ALTERNATIVELY FROM COMMERCIAL ROAD, RIGHT INTO GARDNER STREET, RIGHT INTO PINE STREET TO WESTERN FREEWAY. ALTERNATIVELY. MALANDELA ROAD, M25, N2, INTO WESTERN FREEWAY (N8). 2.3. L & M: BHEJANE ROAD, RIGHT INTO HLOBANE ROAD, LEFT INTO LUTHULI ROAD, RIGHT INTO ZULU ROAD, LEFT INTO NTOMBELA ROAD, RIGHT INTO MALANDELA ROAD, INTO INANDA ROAD, INTO INANDA HIGHWAY, RIGHT INTO N2 WESTERN FREEWAY (N8) EAST BOUND, ALONG TO WESTERN FREEWAY (N8), LEFT TO BEREA ROAD, INTO OLD DUTCH ROAD, ALICE STREET, RIGHT INTO GREY STREET, LEFT INTO COMMERCIAL, LEFT INTO FIELD STREET, TO SOLDIER'S WAY TAXI RANK. ALTERNATIVELY. FROM COMMERCIAL ROAD, RIGHT INTO GARDNER STREET, RIGHT INTO PINE STREET TO WESTERN FREEWAY. ALTERNATIVELY. MALANDELA ROAD, M25, N2, INTO WESTERN FREEWAY (N8). ALTERNATIVELY. NYALA ROAD, LEFT INTO PHITHI, INTO MDONI ROAD, NYALA, INTO MBONDWE ROAD, RIGHT INTO SIBISI ROAD, INTO MKHWANAZI ROAD, LEFT INTO MAKHATHINI ROAD, LEFT INTO MLANGENI ROAD, LEFT INTO NTOMBELA ROAD INTO INANDA ROAD, INTO INANDA HIGHWAY, RIGHT INTO N2 INTO WESTERN FREEWAY (N8) EAST BOUND, ALONG TO WESTERN FREEWAY (N8), LEFT TO BEREA ROAD NORTH, INTO OLD DUTCH ROAD, ALICE STREET, RIGHT INTO GREY STREET, LEFT INTO COMMERCIAL, LEFT INTO FIELD STREET, TO SOLDIER'S WAY TAXI RANK. ALTERNATIVELY. FROM COMMERCIAL ROAD, RIGHT INTO GARDNER STREET, RIGHT INTO PINE STREET TO WESTERN FREEWAY. ALTERNATIVELY. MALANDELA ROAD, M25, N2 INTO WESTERN FREEWAY (N8).



transport

Department:
Transport
Province of KwaZulu-Natal

GAZETTE

LGKZNG47-2022-MAR

REGION: ALL

12.4	2206UW21004R00048158 - KWA-MASHU TOWNSHIP TO DURBAN FROM KWA-MASHU TAXI RANK, INTO MALANDELA ROAD, INTO INANDA ROAD, INTO INANDA HIGHWAY, RIGHT INTO N2 INTO WESTERN FREEWAY (N8), ALONG THE WESTERN FREEWAY (N8), LEFT INTO BEREA ROAD NORTH, INTO OLD DUTCH ROAD, ALICE STREET, RIGHT INTO GREY STREET, LEFT INTO COMMERCIAL, LEFT INTO FIELD STREET TO SOLDIER'S WAY TAXI RANK. FROM COMMERCIAL ROAD, TURN RIGHT INTO GARDNER STREET, RIGHT INTO PINE STREET TO WESTERN FREEWAY. FROM SOLDIER'S WAY TAXI RANK, TO FIELD STREET, LEFT INTO LEOPOLD STREET, TO CANNONGATE ROAD, INTO WESTERN FREEWAY (N8), INTO N2, INANDA ROAD OFF-RAMP, INANDA HIGHWAY, MALANDELA ROAD.
12.5	2206UW2206UW00048169 - KWA-MASHU TO STANGER FROM APPROVED TAXI RANK IN KWA-MASHU TO APPROVED TAXI RANK IN STANGER TO VERULAM ALONG MALANDELA ROAD, RIGHT INTO M25, LEFT INTO THE N2, ALONG THE N2 LEFT INTO M41, ALONG THE M41 RIGHT INTO WICK STREET, LEFT INTO IRELAND STREET, RIGHT INTO WICK STREET, RIGHT INTO R102, PROCEED ALONG R102, PROCEED ALONG R102 TO STANGER DIRECT AND RETURN.
12.6	2206UW2206M100048173 - KWA-MASHU TO POINT INWARDS: FROM KWA-MASHU TAXI RANK INTO MALANDELA ROAD, INTO M25 INTO NORTH COAST ROAD, INTO UMGENI ROAD, LEFT INTO ARGYLE ROAD, RIGHT INTO BRICKHILL ROAD, INTO POINT ROAD, DIRECT AND RETURN. OUTWARDS: FROM POINT ROAD, RIGHT INTO BAY TERRACE ROAD, RIGHT INTO STANGER STREET, INTO ARGYLE ROAD, INTO UMGENI ROAD, INTO M25, LEFT INTO MALANDELA ROAD, INTO KWA-MASHU TAXI RANK.
12.7	2206UW2206UD00048176 - KWA-MASHU TOWNSHIP TO KWA-MASHU L & M FROM KWA-MASHU TO CROSSROADS. KWA-MASHU TAXI RANK TO CROSSROAD VIA MALANDELA ROAD, LEFT INTO BHEJANE ROAD, RIGHT INTO HLOBANE ROAD, LEFT INTO NDLONDLO ROAD, LEFT INTO LUTHULI ROAD, RIGHT INTO ZULU ROAD, LEFT INTO NTOMBELA ROAD INTO MALANDELA ROAD (CROSSROAD TAXI RANK). 10.2 FROM KWA-MASHU TO M SECTION (NHLUNGWANE). FROM KWA-MASHU TAXI RANK VIA MALANDELA ROAD LEFT INTO BHEJANE ROAD, LEFT INTO NYALA ROAD LEFT INTO MPUKANE ROAD, RIGHT INTO NYALA ROAD, LEFT INTO BUNGEZI ROAD, RIGHT INTO NTUZUMA ACCESS ROAD, RIGHT INTO M25, INTO BESTER TAXI RANK AND RETURN ALONG THE SAME ROUTE. 10.3 FROM KWA-MASHU TO BESTER FROM KWA-MASHU TAXI RANK TO BESTER VIA MALANDELA ROAD, INTO BHEJANE ROAD, LEFT INTO SIBISI ROAD, RIGHT INTO NYALA ROAD, RIGHT INTO BUNGEZI ROAD, RIGHT INTO NTUZUMA ACCESS ROAD, TO BESTER RANK AND RETURN ALONG THE SAME ROUTE. 10.4 FROM KWA-MASHU TO L SECTION KWA-MASHU TAXI RANK INTO MALANDELA ROAD, INTO BHEJANE ROAD, LEFT INTO NYALA ROAD, INTO MBONDWE ROAD, RIGHT INTO INGCEBO DRIVE, LEFT INTO IMBONDWE ROAD, LEFT INTO PHITHI ROAD, DIRECT AND RETURN. 10.5 FROM KWA-MASHU TAXI RANK TO N SECTION. FROM KWA-MASHU TAXI RANK INTO MALANDELA ROAD, INTO BHEJANE ROAD, LEFT INTO NYALA ROAD, INTO UNDIYAZANA DRIVE, LEFT INTO MBONDWE ROAD, LEFT INTO EGUGWINI STREET, LEFT INTO UMATHINTA DRIVE, LEFT INTO IBOHLOLOLO DRIVE, AND RETURN ALONG THE SAME ROUTE. 10.6 KWA-MASHU TAXI RANK TO K & J. FROM KWA-MASHU TAXI RANK INTO MALANDELA ROAD, RIGHT INTO MKHIWANE ROAD, LEFT INTO MCAKA ROAD, RIGHT INTO MPANGELE ROAD, LEFT INTO PHOTHEWE ROAD, LEFT INTO QOPHAMUTHI ROAD, LEFT INTO SAGWACA ROAD, RIGHT INTO NKONJANE ROAD LEFT INTO MALANDELA ROAD, AND RETURN TO THE RANK.
12.8	2206UW2206U200048172 - KWA-MASHU TO VERULAM KWA-MASHU STATION, INTO MALANDELA ROAD, INTO HUNSLET ROAD, RIGHT INTO ABERDARE DRIVE, LEFT INTO PHOENIX HIGHWAY, LEFT INTO R102, ALONG R102, RIGHT INTO WICKS STREET, LEFT INTO IRELAND STREET, RIGHT INTO MOSS STREET RIGHT INTO WICKS STREET, LEFT INTO R102, ALONG R102, RIGHT INTO NORTHERN DRIVE, RIGHT INTO PHOENIX HIGHWAY, RIGHT INTO INDUSTRIAL PARK ROAD, INTO NTUZUMA ACCESS ROAD, LEFT INTO BHUNGEZI ROAD, LEFT INTO NYALA, RIGHT INTO BHEJANE ROAD AND PROCEED TO THE RANK ON MALANDELA ROAD AT KWA-MASHU STATION.
12.9	2206UW2206UJ00048174 - KWA-MASHU TO KWA-MASHU B D FROM KWA-MASHU B RANK TO KWA-MASHU TAXI RANK (UMSUNDUZI ROAD) INTO AMANZIMTOTI ROAD, UBUBANE ROAD, LEFT INTO ISIHLEBELELO ROAD, LEFT INTO SIKHINDI ROAD, LEFT INTO GIYA ROAD, RIGHT INTO PHEPHELO ROAD, RIGHT INTO MOHINO ROAD, RIGHT INTO THABATHA ROAD, RIGHT INTO SIKHINDI ROAD AND BACK TO ISIHLEBELELO ROAD, VIA UMBANDO ROAD, INTO SIGWEGWE ROAD, INTO UMSUNDUZI ROAD TO KWA-MASHU TAXI RANK (UMSUNDUZI RANK) AND BACK WITH THE SAME ROUTE TO C, B & D.
12.10	2206UW2206UW00048175 - CROSSROADS TO KWA-MASHU FROM CROSSROADS TAXI RANK TO C & D VIA MALANDELA ROAD, INTO UBUBANE ROAD, RIGHT INTO SIGWEGWE ROAD, LEFT INTO INGOME ROAD, RIGHT INTO AMANZIMTOTI ROAD, RIGHT INTO ISIPINGO ROAD AND RETURN BACK ALONG THE SAME ROUTE. FROM CROSSROADS TAXI RANK TO KWA-MASHU STATION VIA MALANDELA ROAD, RIGHT INTO NTOMBELA ROAD, RIGHT INTO ZULU ROAD, LEFT INTO LUTHULI ROAD, RIGHT INTO NDLONDLO ROAD, RIGHT INTO HLOBANI ROAD, LEFT INTO BHEJANE ROAD INTO KWA-MASHU TAXI RANK (MALANDELA ROAD) AND RETURN ALONG THE SAME ROUTE.
12.11	2206LN21004S00047566 - KWA-MASHU TO DURBAN FROM KWAMASHU TAXI RANK, INTO MALANDELA ROAD, INTO INANDA ROAD, INTO INANDA HIGHWAY, RIGHT INTO N2 INTO WESTERN FREEWAY (N8) ALONG THE WESTERN FREEWAY (N8) LEFT INTO BEREA ROAD NORTH, INTO OLD DUTCH ROAD, ALICE STREET, RIGHT INTO GREY STREET, LEFT INTO COMMERCIAL LEFT INTO FIELD STREET TO SOLDIER'S WAY TAXI RANK. FROM COMMERCIAL ROAD RIGHT INTO GARDNER STREET, RIGHT INTO PINE STREET, TO WESTERN FREEWAY. FROM DURBAN BACK TO KWAMASHU FROM SOLDIER'S WAY TAXI RANK, TO FIELD STREET, LEFT INTO LEOPOLD STREET, TO CANNONGATE ROAD, INTO WESTERN FREEWAY (N8), INTO N2, INANDA ROAD OFF-RAMP, INANDA HIGHWAY, MALANDELA ROAD.



transport

Department:
Transport
Province of KwaZulu-Natal

GAZETTE

LGKZNG47-2022-MAR

REGION: ALL

12.12	2206LN22027Q10047570 - KWA-MASHU CAMP TO STANGER FROM APPROVED TAXI RANK IN KWAMASHU TO APPROVED TAXI RANK IN STANGER VIA VERULAM ALONG MALANDELA ROAD, RIGHT INTO M25, LEFT INTO THE N2, ALONG THE N2, LEFT INTO M41, ALONG THE M41, RIGHT INTO WICK STREET, LEFT INTO IRELAND STREET, RIGHT INTO WICK STREET, RIGHT INTO R102, PROCEED ALONG R102, PROCEED ALONG R102 TO STANGER DIRECT AND RETURN.
12.13	2206LN2206U200047576 - KWA-MASHU CAMP TO VERULAM FROM KWAMASHU STATION, INTO MALANDELA ROAD, INTO HUNSLET ROAD, RIGHT INTO ABERDARE DRIVE, LEFT INTO PHOENIX HIGHWAY, LEFT INTO R102, ALONG R102, RIGHT INTO WICKS STREET, LEFT INTO IRELAND STREET, RIGHT INTO MOSS STREET, RIGHT INTO WICKS STREET, LEFT INTO R102, ALONG R102, RIGHT INTO NORTHERN DRIVE, RIGHT INTO PHOENIX HIGHWAY, RIGHT INTO INDUSTRIAL PARK ROAD, INTO NTUZUMA ACCESS ROAD, LEFT INTO BHUNGEZI ROAD, LEFT INTO NYALA, RIGHT INTO BHEJANE ROAD AND PROCEED ON THE RANK ON MALANDELA ROAD AT KWAMASHU STATION.
12.14	2206LN2206M100047580 - KWA-MASHU CAMP TO POINT FROM KWAMASHU TAXI RANK INTO MALANDELA ROAD, INTO M25 INTO NORTH COAST ROAD, INTO UMGENI ROAD, LEFT INTO ARGYLE ROAD, RIGHT INTO BRICKHILL ROAD, INTO POINT ROAD, DIRECT AND RETURN. OUTWARDS FROM POINT ROAD, RIGHT INTO BAYTERRACE ROAD, RIGHT INTO STANGER STREET, INTO ARGYLE ROAD, INTO UMGENI ROAD, INTO MALANDELA ROAD, INTO KWAMASHU TAXI RANK.
12.15	2206LN2206LN00047583 - KWA-MASHU CAMP TO C, B & D ROUTES FROM KWAMASHU B RANK TO KWAMASHU TAXI RANK (UMSUNDUZI ROAD) INTO AMANZIMTOTI ROAD, UBUBANE ROAD, LEFT INTO ISIHLEBELELO ROAD, LEFT INTO SIKHINDI ROAD, LEFT INTO GIYA ROAD, RIGHT INTO PHEPELO ROAD, RIGHT INTO MQHINO ROAD, RIGHT INTO THABATHA ROAD, RIGHT INTO SIKHINDI ROAD BACK INTO ISIHLEBELELO ROAD, VIA UMBANDO ROAD, INTO SIGWEGWE ROAD, INTO UMSUNDUZI ROAD TO KWAMASHU TAXI RANK (UMSUNDUZI RANK) AND BACK WITH THE SAME ROUTE TO C, B & D.
12.16	2206LN2206LN00047585 - CROSSROADS TAXI RANK TO KWAMASHU STATION VIA C & D. 1. FROM CROSSROADS TAXI RANK TO C & D VIA MALANDELA ROAD, INTO UBUBANE ROAD, RIGHT INTO SIGWEGWE ROAD, LEFT INTO INGOME ROAD, RIGHT INTO AMANZIMTOTI ROAD, RIGHT INTO ISIPINGO ROAD AND RETURN BACK ALONG THE SAME ROUTE. 2. FROM CROSSROADS TAXI RANK TO KWAMASHU STATION VIA MALANDELA ROAD, RIGHT INTO NTOMBELA ROAD, RIGHT INTO ZULU ROAD, LEFT INTO LUTHULI ROAD, RIGHT INTO NDLODLO ROAD, RIGHT INTO HLOBANI ROAD, LEFT INTO BHEJANE ROAD INTO KWAMASHU TAXI RANK (MALANDELA ROAD) AND RETURN ALONG THE SAME ROUTE BACK.
12.17	2206LN2206LN00047586 - KWA-MASHU TO KWA-MASHU L AND M SECTION FROM KWAMASHU TAXI RANK VIA MALANDELA ROAD, LEFT INTO BHEJANE ROAD, RIGHT INTO NYALA ROAD, LEFT INTO MPUKANE ROAD, RIGHT INTO NYALA ROAD, INTO BUNGEZI RIGHT INTO NTUZUMA ACCESS ROAD, RIGHT INTO M25, INTO BESTER TAXI RANK AND RETURN ALONG THE SAME ROUTE BACK. FROM KWAMASHU TAXI RANK TO BESTER VIA MALANDELA ROAD, INTO BHEJANE ROAD, LEFT INTO SIBISI ROAD, RIGHT INTO NYALA ROAD, RIGHT INTO BUNGEZI ROAD, RIGHT INTO NTUZUMA ACCESS ROAD, TO BESTER RANK AND RETURN SAME ROUTE BACK. FROM KWAMASHU TAXI RANK VIA MALANDELA ROAD, INTO BHEJANE ROAD, LEFT INTO MPUNZI ROAD, RIGHT INTO NYALA ROAD, LEFT INTO MBONDWE ROAD, LEFT INTO INGCEBO DRIVE, LEFT INTO MBONDWE ROAD, LEFT INTO PHITHI ROAD, DIRECT RETURN.
12.18	2206LN2206LN00047587 - KWA-MASHU TO K & J FROM KWAMASHU TAXI RANK INTO MALANDELA ROAD, RIGHT INTO MKHIWANE ROAD, LEFT INTO MCAKA ROAD, RIGHT INTO MPANGELE ROAD, LEFT INTO PHOTHEWE ROAD, LEFT INTO QOPHAMUTHI ROAD, LEFT INTO SAGWACA ROAD, RIGHT INTO NKONJANE ROAD, LEFT INTO MALANDELA ROAD AND RETURN TO THE RANK.



transport

Department:
Transport
Province of KwaZulu-Natal

GAZETTE

LGKZNG47-2022-MAR

REGION: ALL

12.19	<p>2206LS21004R00048153 - KWA-MASHU SECTIONS TO DURBAN</p> <p>2. FROM KWAMASHU SECTIONS C, D & B, K & J & L & M TO DURBAN.</p> <p>2.1. C, D & B.</p> <p>UBUBANE ROAD, RIGHT INTO ISIGWEGWE ROAD, INTO ISIPINGO ROAD, LEFT TO UMANZIMTOTI ROAD, LEFT INTO MALANDELA ROAD, INTO INANDA ROAD INTO INANDA HIGHWAY, RIGHT INTO N2, INTO WESTERN FREEWAY (N8) ALONG WESTERN FREEWAY (N8), LEFT TO BEREA ROAD, OLD DUTCH ROAD, ALICE STREET, RIGHT INTO GREY STREET, LEFT INTO COMMERCIAL, LEFT INTO FIELD STREET TO SOLDIER'S WAY TAXI RANK.</p> <p>ALTERNATIVELY.</p> <p>FROM COMMERCIAL ROAD, RIGHT GARDNER STREET, RIGHT INTO PINE STREET INTO WESTERN FREEWAY.</p> <p>ALTERNATIVELY.</p> <p>MALANDELA ROAD, M25, N2, INTO WESTERN FREEWAY (N8).</p> <p>2.2 K & J</p> <p>NKONJANE ROAD, LEFT INTO SAGWACA ROAD, RIGHT INTO PHOTHEWE ROAD, RIGHT INTO MPANGELE ROAD, LEFT INTO MCAKA ROAD, LEFT INTO MKHIWANE ROAD, RIGHT INTO NYALA ROAD, INTO UNDLONDLO ROAD, RIGHT INTO MALANDELA ROAD, INANDA ROAD, INTO INANDA HIGHWAY, RIGHT INTO N2 INTO WESTERN FREEWAY (N8) EAST BOUND, ALONG TO WESTERN FREEWAY (N8) LEFT TO BEREA ROAD NORTH, INTO OLD DUTCH ROAD, ALICE STREET, RIGHT INTO GREY STREET, LEFT INTO COMMERCIAL, LEFT INTO FIELD STREET, TO SOLDIER'S WAY TAXI RANK.</p> <p>ALTERNATIVELY.</p> <p>FROM COMMERCIAL ROAD, RIGHT INTO GARNER STREET, AND RIGHT INTO PINE STREET TO WESTERN FREEWAY.</p> <p>ALTERNATIVELY.</p> <p>MALANDELA ROAD, M25, N2 INTO WESTERN FREEWAY (N8).</p> <p>2.3 L & M.</p> <p>BHEJANE ROAD, RIGHT INTO HLOBANE ROAD, LEFT INTO NDLONDLO ROAD, LEFT INTO LUTHULI ROAD, RIGHT INTO ZULU ROAD, LEFT INTO NTOMBELA ROAD, RIGHT INTO MALANDELA ROAD, INTO INANDA ROAD, INTO INANDA HIGHWAY, RIGHT INTO N2 INTO WESTERN FREEWAY (N8) EAST BOUND, ALONG TO WESTERN FREEWAY (N8), LEFT TO BEREA ROAD NORTH, INTO OLD DUTCH ROAD, ALICE STREET, RIGHT INTO GREY STREET, LEFT INTO COMMERCIAL, LEFT INTO FIELD STREET, TO SOLDIER'S WAY TAXI RANK.</p> <p>ALTERNATIVELY.</p> <p>FROM COMMERCIAL ROAD, RIGHT INTO GARDNER STREET, RIGHT INTO PINE STREET TO WESTERN FREEWAY.</p> <p>ALTERNATIVELY.</p> <p>MALANDELA ROAD, M25, N2, INTO WESTERN FREEWAY (N8).</p> <p>ALTERNATIVELY.</p> <p>NYALA ROAD, LEFT INTO PHITHI, INTO MDONI ROAD, NYALA INTO MBONDWE ROAD, RIGHT INTO SIBISI ROAD, INTO MKHWANAZI ROAD, LEFT INTO MLANGENI ROAD, LEFT INTO NTOMBELA ROAD INTO INANDA ROAD, INTO INANDA HIGHWAY, RIGHT INTO N2 INTO WESTERN FREEWAY (N8) EAST BOUND, ALONG TO WESTERN FREEWAY (N8), LEFT TO BEREA ROAD NORTH, INTO OLD DUTCH ROAD, ALICE STREET, RIGHT INTO GREY STREET, LEFT INTO COMMERCIAL, LEFT INTO FIELD STREET, TO SOLDIER'S WAY TAXI RANK.</p> <p>ALTERNATIVELY.</p> <p>FROM COMMERCIAL ROAD, RIGHT INTO GARDNER STREET, RIGHT INTO PINE STREET TO WESTERN FREEWAY.</p>
12.20	<p>2206UW2206UW00049427 - CONDITIONS:</p> <p>1. PASSENGERS MAY BE PICKED UP AND /OR SET DOWN ONLY AT DESIGNATED TAXI RANKS OR TAXI STOPS, WHICH SHALL EXCLUDE BUS STOPS.</p> <p>2. ENTRY OR RANKING ON PRIVATE PROPERTY IS NOT PERMITTED WITHOUT THE WRITTEN PERMISSION OF THE LANDLORD, A COPY OF WHICH MUST BE SUPPLIED TO THE BOARD.</p> <p>3. WITHOUT HAVING ENTERED INTO AN AGREEMENT WITH OTHER OPERATORS ON A COMMON ROUTE AS CONTEMPLATED BY SECTION 8(2)(B) OF ACT 22 OF 2000, THE PICKING UP OR SETTING DOWN OF PASSENGERS ON SUCH ROUTE IS NOT PERMITTED. A COPY OF SUCH AGREEMENT MUST BE SUPPLIED TO THE BOARD.</p> <p>4. A RANKS, WHETHER ON-STREET OR OFF-STREET, ONLY THE TAXIS THAT CAN BE ACCOMMODATED IN THE DEMARCATED AREA MAY OCCUPY THE RANK. EXCESS VEHICLES MUST HOLD ELSEWHERE.</p> <p>5. RANK PERMITS OR LETTERS OF AUTHORITY MUST BE PRODUCED IN RESPECT OF ALL RANKS IN MUNICIPAL AREA, IN PARTICULAR MAJOR TOWNS AND CITIES AND IN PARTICULAR INTER-PROVINCIAL DESTINATIONS.</p> <p>6. THE ALLOCATION OF ANY ROUTE OR PORTION OF A ROUTE IS SUBJECT TO THE CONDITION THAT IT HAS BEEN APPROVED AND ALLOCATED IN GOOD FAITH AND THAT SUCH ROUTE WILL BE INVALID SHOULD IT TRANSPIRE THAT THE ROUTE OR PORTION THEREOF WILL, OR HAS CAUSED CONFLICT DUE TO IT HAVING BEEN APPROVED BASED ON INCORRECT OR FALSE INFORMATION SUPPLIED TO THE BOARD OR AS A RESULT OF AN ERRORS. IN SUCH INSTANCE THE OPERATING LICENCE MUST BE RETURNED TO THE BOARD FOR CORRECTION.</p> <p>7. THE VEHICLE MUST BE COVERED BY MOTOR VEHICLE INSURANCE AS WELL AS PERSONAL LIABILITY INSURANCE.</p>



transport

Department:
Transport
Province of KwaZulu-Natal

GAZETTE

LGKZNG47-2022-MAR

REGION: ALL

1) Application Number: APP0138708	2) Gazette Number: LGKZNG47-2022-MAR
3) Applicant: P MABASO ID NO. 9305270546082 Association: KLIPRIVER TAXI ASSOCIATION	4) Applicant Address: P.O BOX 1355 EZAKHENI 3381
5) Existing Licence Holder: ME MABASO ID NO. 6111280239087	6) Existing Licence Holder Address: PO BOX 1355 EZAKHENI KWAZULU-NATAL 3381
7) Type of application: DECEASED TRANSFER	8) Operating Licence Number: LGKZN0303000367
9) Vehicle Type: MINIBUS	10) 1 X 14 (SEATED) + 0 (STANDING)
11) Region: UTHUKELA	
12.1	2202DH2100BF00051106 - EZAKHENI TO LADYSMITH/EMNAMBITHI INBOUND. FROM APPROVED TAXI RANK AT SECTION E SUPERMARKET, CHIEF LUTHULI STREET TURN RIGHT INTO MOSES MABIDA STREET, TURN LEFT INTO P333 ROAD, TURN RIGHT INTO PIETERS ROAD, TURN LEFT TO HELPMKAAR ROAD, DANSKRAAL LOAD AND OFFLOAD, PROCEED TO HELPMKAAR ROAD, TURN LEFT INTO NEWCASTLE ROAD AND TURN LEFT INTO THOMPSON ROAD, ILLING ROAD LOAD AND OFF LOAD, TURN RIGHT INTO ALFRED STREET, TURN LEFT INTO CRAWSHAW ROAD INTO LYELL STREET TURN LEFT INTO LYELL STREET, ALTERNATIVELY, PROCEED ALONG ALFRED STREET TURN LEFT INTO MURCHISON STREET OFF LOAD ALONG MURCHISON AND TURN LEFT INTO KING STEED AND LEFT INTO LYELL STREET AND TURN RIGHT INTO LYELL STREET TAXI RANK. OUTBOUND. FROM ILLING ROAD TAXI RANK, TURN RIGHT INTO ALFRED STREET, TURN RIGHT INTO NEWCASTLE ROAD N1, TURN LEFT INTO DRIEFONTEIN ROAD, TURN LEFT INTO D287 ROAD ALONG D287 OFFLOAD AND LOAD, TURN LEFT OR RIGHT INTO ESIDAKENI BURFORD TAXI RANK. NB: LOAD AND OFFLOAD AT APPROVED AREAS ONLY.
12.2	2202DH2100BF00051107 - EZAKHENI E SECTION TO PIETERS INDUSTRIAL AREA. INBOUND. FROM SECTION E SUPERMARKET, CHIEF LUTHULI STREET TURN LEFT INTO MOSES MABIDA STREET ALONG MOSES MABIDA STREET, ALONG MOSES MADIBA, TURN RIGHT INTO RHOLIHLANHLA ROAD, ALONG RHOLIHLANHLA INTO PIETERS INDUSTRIAL AREA. OR FROM SECTION E SUPERMARKET, CHIEF ALBERT LUTHULI STREET, TURN RIGHT INTO MOSES MADIBA STREET, ALONG MOSES MADIBA STREET, TURN LEFT INTO P333 ROAD, ALONG P333 ROAD, INTO PIETERS INDUSTRIAL AREA.
12.3	2202DH2202DH00054941 - QINISA TO LADYSMITH/LYELL STREET TAXI RANK. INBOUND. FROM QINISA TAXI RANK ,ALONG QINISA ROAD INTO PIETERS INDUSTRIAL AREA PICK UP OR OFFLOAD PASSENGERS AND PROCEED ALONG QINISA ROAD TURN RIGHT INTO PIETERS ROAD ALONG PIETERS ROAD TURN LEFT INTO HELPMKAAR ROAD,ALONG HELPMKAAR ROAD TURN LEFT INTO NEWCASTLE N11 ALONG NEWCASTLE ROAD N11 TURN LEFT INTO THOMPSON ROAD INTO ILLING ROAD OFFLOAD ALONG ILLING ROAD TURN RIGHT INTO ALFRED STREET ALONG ALFRED STREET TURN LEFT INTO CRAWSHAW ROAD ALONG CRAWSHAW ROAD INTO LYELL STREET ALONG LYELL STREET TURN LEFT INTO LYELL STREET TAXI RANK. OR FROM ALFRED STREET TURN LEFT INTO MURCHISON STREET ALONG MURCHISON STREET TURN LEFT INTO KING STREET,ALONG KING STREET TURN LEFT INTO LYELL STREET,ALONG LYELL STREET TURN RIGHT INTO LYELL STREET TAXI RANK. OUTBOUND. FROM LYELL STREET TAXI RANK TURN LEFT INTO QUEEN STREET ALONG QUEEN STREET TURN RIGHT INTO LYELL STREET INTO CRAWSHAW ROAD ALONG CRAWSHAW ROAD INTO NEWCASTLE ROAD N11 ALONG NEWCASTLE N11 TURN RIGHT INTO HELPMKAAR ROAD ALONG HELPMKAAR ROAD TURN RIGHT INTO PIETERS ROAD ALONG PIETERS ROAD TURN LEFT INTO QINISA ALONG QINISA ROAD INTO QINISA TAXI RANK.



transport

Department:
Transport
Province of KwaZulu-Natal

GAZETTE

LGKZNG47-2022-MAR

REGION: ALL

1) Application Number: APP0138709	2) Gazette Number: LGKZNG47-2022-MAR
3) Applicant: P MABASO ID NO. 9305270546082 Association: KLIPRIVER TAXI ASSOCIATION	4) Applicant Address: P.O BOX 1355 EZAKHENI 3381
5) Existing Licence Holder: ME MABASO ID NO. 6111280239087	6) Existing Licence Holder Address: PO BOX1355 EZAKHENI KWAZULU-NATAL 3381
7) Type of application: DECEASED TRANSFER	8) Operating Licence Number: LGKZN0303001399
9) Vehicle Type: MINIBUS	10) 1 X 15 (SEATED) + 0 (STANDING)
11) Region: UTHUKELA	
12.1	2202DH2202DH00051110- LADYSMITH TO WEENEN. INBOUND. FROM LYELL STREET TAXI RANK, TURN LEFT INTO QUEEN STREET, TURN LEFT INTO LYELL STREET, ALONG LYELL STREET, TURN LEFT INTO R103, PROCEED ALONG R103, TURN LEFT INTO R74, PROCEED ALONG R74, TURN LEFT INTO ANDRIES PRETORIUS STREET, TURN LEFT INTO RETIRF STREET, TURN LEFT INTO VALLEY STREET TAXI RANK IN WEENEN. OUTBOUND. FROM WEENEN TAXI RANK IN VALLEY STREET, TURN LEFT INTO BOSHOF STREET, TURN LEFT INTO ANDRIES PRETORIUS STREET, TURN RIGHT INTO R74, PROCEED AND TURN RIGHT INTO R103, PROCEED INTO R103, TURN LEFT INTO N11, INTO LYELL STREET, TURN EIGHT INTO LYELL STREET TAXI RANK IN LADYSMITH.
12.2	2100BF2202EV10051116- LADYSMITH/EMNAMBITHI TO WINTERTON FROM LYELL STREET TAXI RANK TURN LEFT INTO QUEEN STREET, TURN LEFT INTO LYELL STREET, TURN LEFT INTO N11 AND PROCEED ALONG N11, TURN RIGHT INTO R616 PROCEED ALONG R616 TURN LEFT INTO WINTERTON ROAD R616 PROCEED AND TURN LEFT INTO R74 AND TURN RIGHT INTO WINTERTON TAXI RANK. OUTBOUND: FROM WINTERTON TAXI RANK TURN LEFT INTO R74, TURN RIGHT INTO R600 PROCEED ALONG R600 TURN RIGHT INTO R616 TURN LEFT INTO R103 TURN LEFT INTO N11 AND PROCEED ALONG N11 AND TURN INTO LYELL STREET UNTIL THE TAXI RANK.
12.3	2100BF2202C710051117- LADYSMITH TO GREYTOWN. INBOUND. FROM LYELL STREET TAXI RANK TURN LEFT INTO QUEEN STREET, TURN INTO LYELL STREET, TURN LEFT INTO N11 AND PROCEED ALONG N11 AND INTO R103 AND TURN LEFT INTO R74 INTO MUDEN ROAD AND TURN RIGHT INTO BELL STREET, TURN INTO UMLHANGEINI TAXI RANK IN GREYTOWN. OUTBOUND. FROM UMLHANGENI TAXI RANK TURN RIGHT INTO BELL STREET, TURN LEFT INTO MUDEN ROAD AND PROCEED ALONG MUDEN ROAD AND TURN INTO R74 TURN RIGHT INTO R103 PROCEED ALONG R103 AND TURN LEFT INTO N11 AND PROCEED ALONG N11, TURN INTO LYELL STREET TAXI RANK.
12.4	2100BF2100F510051118- LADYSMITH TO NEWCASTLE. INBOUND. FROM LYELL STREET TAXI RANK TURN LEFT INTO QUEEN STREET, TURN INTO LYELL STREET, TURN LEFT INTO CRAWSHAW ROAD, CRAWSHAW ROAD TURN INTO NEWCASTLE ROAD INTO N11 AND PROCEED ALONG NEWCASTLE ROAD N11 AND TURN LEFT INTO ATTEN STREET AND TURN INTO KIRKLAND STREET TURN RIGHT INTO NEWCASTLE RANK INTO TERMINUS STREET. OUTBOUND. FROM NEWCASTLE TAXI RANK IN TERMINUS STREET AND TURN LEFT INTO KIRKLAND STREET, TURN RIGHT INTO ATTEN STREET, TURN RIGHT INTO NEWCASTLE ROAD N11. PROCEED ALONG NEWCASTLE ROAD N11 TURN RIGHT INTO THOMPSON ROAD ALONG THOMPSON ROAD INTO ILLING ROAD AND DROP AND TURN RIGHT INTO ALFRED STREET AND TURN LEFT INTO CRAWSHAW ROAD INTO LYELL STREET TAXI RANK.
12.5	2100BF2207BP10051119- LADYSMITH TO DUNDEE. INBOUND. FROM LYELL STREET TAXI RANK TURN LEFT INTO QUEEN STREET, TURN INTO LYELL STREET, TURN INTO CRAWSHAW ROAD INTO NEWCASTLE ROAD N11 PROCEED ALONG NEWCASTLE ROAD N11 AND TURN RIGHT INTO R602 ROAD ELANDSLAAGTE ALONG R602 ROAD TURN RIGHT INTO R614 AND TURN RIGHT INTO R68 KARILANDMAN STREET, TURN LEFT INTO VICTORIA STREET, TURN LEFT INTO SMITH STREET AND PROCEED ALONG SMITH STREET AND TURN LEFT INTO DUNDEE TAXI RANK. OUTBOUND. FROM DUNDEE TAXI RANK TURN RIGHT INTO SMITH STREET, TURN INTO SMITH STREET, AND RIGHT INTO VICTORIA STREET R68. VICTORIA STREET R68 TURN RIGHT INTO KARILANDMAN STREET R68 TURN LEFT INTO R614 AND PROCEED ALONG R614 TURN LEFT INTO R602. TURN LEFT INTO NEWCASTLE ROAD N11 AND PROCEED ALONG NEWCASTLE ROAD N11 TURN LEFT INTO THOMPSON ROAD. FROM THOMPSON ROAD TURN INTO ILLING ROAD AND DROP OFF AND TURN RIGHT INTO ALFRED STREET PROCEED ALONG ALFRED STREET AND TURN LEFT INTO CRAWSHAW ROAD INTO LYELL TAXI RANK.



transport

Department:
Transport
Province of KwaZulu-Natal

GAZETTE

LGKZNG47-2022-MAR

REGION: ALL

12.6	<p>2202DH2202EN10051257 - LADYSMITH TO ESTCOURT.</p> <p>INBOUND.</p> <p>FROM LYELL STREET TAXI RANK, TURN LEFT INTO QUEEN STREET, TURN LEFT INTO LYELL STREET, TURN LEFT INTO R103, PROCEED R103 INTO HARDING STREET, TURN LEFT INTO ESTCOURT TAXI RANK.</p> <p>OUTBOUND.</p> <p>FROM ESTCOURT TAXI RANK, TURN LEFT INTO ALEXANDRA STREET, TURN LEFT INTO HARDING STREET, INTO R103, PROCEED ALONG R103, TURN LEFT INTO N11, INTO LYELL STREET, ALONG LYELL STREET, AND TURN RIGHT INTO LYELL STREET.</p>
12.7	<p>2202DH2100H310051112 - LADYSMITH TO PIETERMARITZBURG</p> <p>FROM LYELL STREET TAXI RANK, TURN LEFT INTO QUEEN STREET, TURN LEFT INTO LYELL STREET, ALONG LYELL STREET, TURN LEFT INTO N1, INTO R103, PROCEED ALONG R103, TURN LEFT INTO N3, PROCEED ALONG N3, TURN RIGHT INTO CHURCH STREET, TURN RIGHT INTO EAST STREET, TURN LEFT INTO BOOM STREET, LEFT INTO RETIEF STREET, TURN RIGHT INTO PIETERMARITZ STREET, TURN LEFT INTO BOSHOF STREET, TURN RIGHT INTO CHURCH STREET, TURN RIGHT INTO OTTO LANE, TURN LEFT INTO PIETERMARITZ STREET, TURN LEFT INTO PINE STREET TAXI RANK</p> <p>OUTBOUND:</p> <p>FROM PINE STREET TAXI RANK, TURN LEFT INTO CHURCH STREET, TURN LEFT INTO WEST STREET, TURN RIGHT INTO VICTORIA STREET, TURN LEFT INTO BOSHOF STREET, INTO THE CIRCLE, PROCEED ALONG, TURN LEFT INTO N8 FREEWAY, PROCEED ALONG N8 FREEWAY, TURN LEFT INTO COLENZO, OFF JOIN R103, PROCEED ALONG N11, INTO LYELL STREET, ALONG LYELL STREET, TURN RIGHT INTO LYELL STREET TAXI RANK</p>
12.8	<p>2100BF2202DH00051113 - LADYSMITH TO HARRISMITH.</p> <p>INBOUND.</p> <p>LADYSMITH/EMNAMBITHI TO HARRISMITH</p> <p>FROM LYELL STREET TAXI RANK, TURN LEFT INTO QUEEN STREET, TURN LEFT INTO KEATES STREET, TURN RIGHT INTO PORT ROAD, OR FROM LYELL STREET TAXI RANK, TURN LEFT INTO QUEEN STREET, TURN LEFT INTO LYELL STREET, TURN RIGHT INTO KING STREET, ALONG KING STREET, INTO PORT ROAD, INTO HARRISMITH ROAD R103, PROCEED ALONG HARRISMITH ROAD R103 INTO HARRISMITH ROAD R103, INTO HARRISMITH TAXI RANK IN MARCLEECHNIA STREET.</p> <p>OUTBOUND.</p> <p>FROM HARRISMITH TAXI RANK IN MARCHECHNIA STREET CORNER, GARVODE STREET, INTO HARRISMITH STREET ROAD R103, PROCEED ALONG HARRISMITH ROAD R103, INTO PORT ROAD, INTO KING STREET, ALONG KING STREET, TURN RIGHT INTO LYELL STREET TAXI RANK.</p>
12.9	<p>2100BF7203CE10051114 - LADYSMITH TO QWAQWA</p> <p>INBOUND FROM: LYELL STREET TAXI RANK, TURN LEFT INTO QUEEN STREET, TURN LEFT INTO DEATE STREET, INTO HARRISMITH ROAD, TURN LEFT INTO HARRISMITH R103, ALONG HARRISMITH R103 ROAD, INTO R527 PROCEED R527, TURN LEFT INTO MOMLOOT STREET QWAQWA, PROCEED ALONG MAMLOOT STREET INTO PHUTHADITSHABA CORNER MAMDOI STREET AND MOTEBANG STREET TAXI RANK IN QWAQWA OUTBOUND FROM APPROVED TAXI RANK IN PHUTHADITSHABA, CORNER MAMDOI STREET AND MOTEBANG STREET, INTO MAMPOI STREET, TURN RIGHT INTO R527 ROAD, PROCEED ALONG R527 ROAD, INTO MARCKECHNIA STREET, INTO HARRISMITH ROAD R103, PROCEED ALONG HARRISMITH R103, INTO PORT ROAD, INTO KING STREET, TURN LEFT INTO LYELL STREET, TURN RIGHT INTO LYELL STREET TAXI RANK</p>
12.10	<p>2100BF21001910051115 - LADYSMITH TO BERGVILLE INBOUND:</p> <p>FROM LYELL STREET TAXI RANK, TURN LEFT INTO LYELL STREET, ALONG LYELL STREET, TURN LEFT INTO N1, ALONG N11, TURN RIGHT INTO R616, PROCEED ALONG R616, TURN LEFT INTO R74, TURN LEFT INTO KINGSWAY STREET, TURN RIGHT INTO SOUTH STREET, TURN LEFT INTO WEST STREET, ALONG WEST STREET, TURN LEFT INTO APPROVED TAXI RANK IN BERGVILLE OUTBOUND: FROM APPROVED TAXI RANK IN BERGVILLE, INTO HIGH STREET, TURN RIGHT INTO SHAWATT STREET, TURN RIGHT INTO SOUTH STREET, TURN LEFT INTO KINGSWAY STREET, TURN RIGHT INTO R74, TURN RIGHT INTO R616, PROCEED ALONG R616, TURN LEFT INTO R103, TURN LEFT INTO N11, INTO LYELL STREET, TURN RIGHT INTO LYELL STREET TAXI RANK</p>
12.11	<p>2202DH21004R10051120 - LADYSMITH TO DURBAN</p> <p>INBOUND:</p> <p>FROM LYELL STREET TAXI RANK TURN LEFT INTO QUEEN STREET, TURN INTO LYELL STREET, TURN INTO N1 AND INTO R103 AND PROCEED ALONG R103 TURN LEFT INTO N3 AND PROCEED ALONG AND TURN LEFT INTO PINETOWN OLD MAIN ROAD, TURN INTO CROMPTON ROAD AND DROP OFF ALONG CROMPTON ROAD BACK INTO N3 PROCEED ALONG N3 INTO OLD DUTCH ROAD TURN INTO ALICE STREET TURN LEFT INTO UMNENI ROAD AND PROCEED AND TURN LEFT INTO OSBORNE STREET TAXI RANK.</p> <p>OUTBOUND:</p> <p>FROM OSBORNE STREET TAXI RANK TURN LEFT INTO FIRST AVENUE AND JOIN EPSOME ROAD INTO UMNENI ROAD AND TURN RIGHT INTO LEOPOLD STREET, JOIN N3 AND PROCEED ALONG N3 AND TURN RIGHT INTO N11 TURN INTO LYELL STREET TAXI RANK.</p>
12.12	<p>2100BF2202EY00051121 - LADYSMITH TO COLENZO.</p> <p>INBOUND.</p> <p>FROM LYELL STREET TAXI RANK, TURN LEFT INTO QUEEN STREET, TURN LEFT INTO LYELL STREET, ALONG LYELL STREET, TURN LEFT INTO N1, ALONG N11, INTO R103, PROCEED ALONG R103, TURN LEFT INTO R74, PROCEED ALONG R74, TURN LEFT INTO RETIEF STREET, TURN LEFT INTO VALLEY STREET, TURN RIGHT INTO COLENZO TAXI RANK.</p> <p>OUTBOUND.</p> <p>FROM COLENZO TAXI RANK, TURN LEFT INTO VALLEY STREET, TURN RIGHT INTO BELL STREET, TURN RIGHT INTO RETIEF STREET, TURN RIGHT INTO PRETORIUS STREET, TURN INTO R74, TURN RIGHT INTO R103, PROCEED ALONG R103, TURN LEFT INTO N11, INTO LYELL STREET, TURN RIGHT INTO LYELL STREET TAXI RANK.</p>
12.13	<p>2100BF2202EN10051111 - LYELL STREET TO ESTCOURT</p> <p>INBOUND.</p> <p>FROM LYELL STREET TAXI RANK, TURN LEFT INTO QUEEN STREET, TURN LEFT INTO LYELL STREET, TURN LEFT INTO R103, PROCEED R103 INTO HARDING STREET, TURN LEFT INTO ESTCOURT TAXI RANK.</p> <p>OUTBOUND.</p> <p>FROM ESTCOURT TAXI RANK, TURN LEFT INTO ALEXANDRA STREET, TURN LEFT INTO HARDING STREET, INTO R103, PROCEED ALONG R103, TURN LEFT INTO N11, INTO LYELL STREET, ALONG LYELL STREET, AND TURN RIGHT INTO LYELL STREET TAXI RANK.</p>



transport

Department:
Transport
Province of KwaZulu-Natal

GAZETTE

LGKZNG47-2022-MAR

REGION: ALL

12.14	<p>2202DH2202DH00051141 - CONDITIONS/RESTRICTIONS</p> <p>PASSENGERS MAY BE PICKED UP AND/OR SET DOWN ONLY AT DESIGNATED TAXI RANK OR TAXI STOP, WHICH SHALL EXCLUDE BUS STOPS.</p> <p>ON THE INBOUND TRIP TO DURBAN, NEWCASTLE, DUNDEE, COLENSO, GREYTOWN NO PASSENGERS MAY BE PICKED UP ENROUTE FROM LEAVING THE MAGISTERIAL OF KLIPRIVER UNTIL REACHING THE DESTINATION RANK.</p> <p>ON THE RETURN TRIP TO KKLIPRIVER, NO PASSENGERS MAY BE SET DOWN UNTIL REACHING THE MAGISTERIAL DISTRICT OF KLIPRIVER.</p> <p>ENTRY OR RANKING ON PRIVATE PROPERTY IS NOT PERMITTED WITHOUT PERMISSION OF THE LANDLORD, A COPY OF WHICH MUST BE SUPPLIED TO THE BOARD BEFORE ISSUE OPERATING LICENCE.</p> <p>WITHOUT HAVING ENTERED INTO AN AGREEMENT WITH OTHER OPERATORS ON A COMMON ROUTE, AS CONTEMPLATED BY SECTION 8 (2) (B) OF ACT 22 OF 2000, THE PICKING UP OR SETTING DOWN OF PASSENGERS ON SUCH ROUTE IS NOT PERMITTED. A COPY OF SUCH AGREEMENT MUST BE SUPPLIED TO THE BOARD.</p> <p>AT RANKS, WHETHER ON -STREET OR OFF-STREET, ONLY THE TAXIS THAT CAN BE ACCOMMODATED IN THE DEMARCATED AREA MAY OCCUPY THE RANK, EXCESS VEHICLES MUST HOLD ELSEWHERE AT DESIGNATED HOLDING AREAS.</p> <p>RANK PERMITS OR LETTERS OF AUTHORITY MUST BE PRODUCED IN RESPECT OF ALL RANKS IN MUNICIPAL ARREARS, IN PARTICULAR MAJOR TOWNS AND CITIES.</p> <p>THE ALLOCATION OF ANY ROUTE OR PORTION OF A ROUTE IS SUBJECT TO THE CONDITION THAT IT HAS BEEN APPROVED AND ALLOCATED IN GOOD FAITH AND THAT SUCH ROUTE WILL BE INVALID SHOULD IT TRANSPIRE THAT THE ROUTE OR PORTION THEREOF WILL, OR HAS CAUSED CONFLICT DUE TO IT HAVING BEEN APPROVED BASED ON INCORRECT OR FALSE INFORMATION SUPPLIED TO THE BOARD OR AS A RESULT OF AN ERROR. IN SUCH INSTANCE THE OPERATING LICENCE MUST BE RETURNED TO THE BOARD FOR CORRECTION.</p> <p>THE VEHICLE MUST BE COVERED BY MOTOR VEHICLE INSURANCE AS WELL AS PERSONAL LIABILITY INSURANCE.</p>
-------	--



transport

Department:
Transport
Province of KwaZulu-Natal

GAZETTE

LGKZNG47-2022-MAR

REGION: ALL

1) Application Number: APP0138710	2) Gazette Number: LGKZNG47-2022-MAR
3) Applicant: SP NGCAMU ID NO. 7008205555085 Association: CITY SERVICE TAXI ASSOCIATION	4) Applicant Address: 57 WARWICK ROAD ORIENTS HEIGHT PIETERMARTIZBURG 3201
5) Existing Licence Holder: NOT APPLICABLE ID NO. NOT APPLICABLE	6) Existing Licence Holder Address: NOT APPLICABLE
7) Type of application: NEW OPERATING LICENCE	8) Operating Licence Number: LKNKZN0122740
9) Vehicle Type: MINIBUS TAXI	10) 1 X 9-16 (SEATED) + 0 (STANDING)
11) Region: UMGUNGUNDLOVU	
12.1	22068P22068P00053431 - CLARENDON TO PIETERMARTIZBURG CLARENDON INBOUND (FORWARD). FROM VILLERS DRIVE-WYKEHAM COLLEGIATE SCHOOL VIA VILLERS, ROBERTS, KITCHENER, TAUNTON, ROBERTS, CHAPLR, BERG, RETIEF, PIETERMARTIZ, BOSHOF, CHURCH, OLD MARKET. TO CITY TERMINAL-BUS/TAXI SERVICE. OUTBOUND. FROM CITY TERMINAL-BUS/TAXI SERVICE (KPC0003) VIA: COMMERCIAL, LONGMARKET, OLD MARKET, CHURCH, OTTO, PIETERMARTIZ, CHAPLE, ROBERTS, VILLERS TO VILLERS DRIVE-WYKEHAM COLLEGIATE SCHOOL
12.2	22068Q22068Q00053432 - WEMBLEY TO PIETERMARTIZBURG INBOUND :FROM HOWICK ROAD-ATHLONE SCHOOL (KPR0153) VIA: OL HOWICK, LINK, DUINCAN, MCKENZIE, MONTGOMERY, HENDERSON, HOWICK, VICTORIA, RETIEF, PIETERMARTIZ, BOSHOF, CHURCH, OLD MARKET. TO (DESTINATION): CITY TERMINAL-BUS/TAXI SERVICE (KPC0003). OTUBOUND: FROM CITY TERMINAL-BUS/TAXI SERVICE (KPC0003) VIA: COMMERCIAL, LONGMARKET, OLD MARKET, CHURCH, OTTO, PIETERMARTIZ, COMMERCIAL, HOWICK, WEMBLEY TERRACE, TAUNTON, HOWICK TO (DESTINATION): HOWICK ROAD, ATHLONE SCHOOL (KPR0153).
12.3	22069N22068T00053433 - BISLEY TO PIETERMARTIZBURG INBOUND: FROM ORIBI ROAD TERMINUS-OPPOSITE ORIBI VALLEY (KPR0109) VIA: ORIBI, LONG, BUCKLEY, BOWKER, ORIBI, KING EDWARD, DURBAN, COMMERCIAL, LONGMARKET, RETIEF, PIETERMARTIZ, BISHOFF, CHURCH, OLD MARKET. OUTBOUND: FROM CITY TERMINAL-BUS/TAXI SERVICE (KPC0003)VIA: COMMERCIAL, DURBAN, KING EDWARD, ORIBITO TO ORIBI ROAD TERMINUS-OPPOSITE ORIBI VILLAGE (KPR0109).



transport

Department:
Transport
Province of KwaZulu-Natal

GAZETTE

LGKZNG47-2022-MAR

REGION: ALL

1) Application Number: APP0138712	2) Gazette Number: LGKZNG47-2022-MAR
3) Applicant: N.D NGEMA ID NO. 6308200296086 Association: SIZWE TAXI ASSOCIATION	4) Applicant Address: P.O BOX 1677 NEWCASTLE KWAZULU-NATAL 2940
5) Existing Licence Holder: NOT APPLICABLE ID NO. NOT APPLICABLE	6) Existing Licence Holder Address: NOT APPLICABLE
7) Type of application: NEW OPERATING LICENCE	8) Operating Licence Number: LGKZN0103000690
9) Vehicle Type: MINIBUS	10) 1 X 15 (SEATED) + 0 (STANDING)
11) Region: AMAJUBA	
12.1	2202BQ2202BQ00047494 - NEWCASTLE TO ERMELO FROM NEWCASTLE TERMINUS TAXI RANK, INTO VOORTREKKAAR, TURN LEFT INTO KIRKLAND STREET, TURN LEFT INTO ALLEN STREET, INTO P354T, INTO N1-4, PASS CHARLESTOWN, PASS VOLKRUST, PASS AMERSFORT ENTR WITH N1 ROAD TO ERMELO WITH KERK STREET AND TURN RIGHT INTO ERMELO TAXI RANK
12.2	2202BQ2202BQ00047497 - NEWCASTLE TO JOHANNESBURG FROM NEWCASTLE TAXI RANK, JOIN VOORTREKKER STREET, LEFT TO KIRKLAND STREET, TURN LEFT TO ALLEN STREET, TURN LEFT TO N1 TO R23 UNTIL PIENAAR STREET, TURN LEFT TO ALLEN STREET, TURN LEFT TO N1 TO R23 UNTIL PIENAAR STREET IN VOLKRUST TURN LEFT INTO R23, PASS GREYLINGSTRAD, BALFOUR, TURN RIGHT INTO N3, TURN INTO M2, OFF TO HARROW, INTO ANDERSON, TURN RIGHT TO RISSIK STREET, TURN RIGHT TO DEVILLIERS, TURN LEFT INTO WANDERERS, INTO PARK CITY RANK. RETURN JOURNEY DEPART FROM ARK CITY RANK, DEVILLIERS STREET, TURN LEFT HARRISON STREET, TURN RIGHT INTO COMMISSIONER STREET, TURN LEFT INTO SIMMOND STREET, INTO M2 EAST INTO N3 AND THEN CONTINUE WITH SAME ROUTE.
12.3	2202BQ2202BQ00047503 - NEWCASTLE TO PIET RETIEF FROM NEWCASTLE TAXI RANK, INTO TERMINUS STREET, TURN RIGHT TO VOORTREKKER STREET, TURN LEFT TO KIRKLAND STREET, TURN LEFT TO ALLEN STREET, TURN LEFT TO N1, PASS CHARLESTOWN, INTO LANGSNEK STREET AT VOLKRUST, TURN RIGHT AT DE KOCK STREET INTO B43, PASS VUKUZAKHE TOWNSHIP INTO VAN REBECK STREET AT WAKKERSTROOM, TURN LEFT TO KRUGER STREET INTO B43, PASS DURKERS DORP (MAPOLA) INTO KERK STREET AT PIET RETIEF, TURN RIGHT TO ZUIDEND STREET, TURN LEFT INTO WESTEND STREET, INTO PIET RETIEF TAXI RANK.
12.4	2202BQ2202BQ00047536 - NEWCASTLE TO SPRINGS FROM SIZWE TAXI RANK NEWCASTLE INTO VOORTREKKER STREET, TURN LEFT INTO KIRKLAND STREET LEFT INTO ALLEN STREET INTO N1 R23 VOLKRUS UNTIL PIENAAR STREET, THEN LEFT INTO R23 AGAIN PASSING GREYLINGSTAD, TURN RIGHT INTO R61 PASSING BALFOUR NIGEL UP TO SPRINGS INTO SECOND STREET THEN TO LONG DISTANCE TAXI AT MODEL TRANSFER CENTRE AND RETURN ON THE SAME ROUTE. NO PICKING UP EN ROUTE ON FORWARD JOURNEY NO PICKING UP OR DROPPING OFF EN ROUTE ON RETURN JOURNEY.
12.5	2202BQ11008Z10189152 - NEWCASTLE TO JOHANNESBURG. FROM NEWCASTLE TAXI RANK, JOIN VOORTREKKER STREET, LEFT TO KIRKLAND STREET, TURN LEFT TO ALLEN STREET, TURN LEFT TO N1 TO R23 UNTIL PIENAAR STREET, TURN LEFT TO ALLEN STREET, TURN LEFT TO N1 TO R23 UNTIL PIENAAR STREET IN VOLKRUST TURN LEFT INTO R23, PASS GREYLINGSTRAD, BALFOUR, TURN RIGHT INTO N3, TURN INTO M2, OFF TO HARROW, INTO ANDERSON, TURN RIGHT TO RISSIK STREET, TURN RIGHT TO DEVILLIERS, TURN LEFT INTO WANDERERS, INTO PARK CITY RANK. RETURN: FROM PARK CITY RANK, DEVILLIERS STREET, TURN LEFT HARRISON STREET, TURN RIGHT INTO COMMISSIONER STREET, TURN LEFT INTO SIMMOND STREET, INTO M2 EAST INTO N3 AND THEN CONTINUE WITH SAME ROUTE NEWCASTLE.



transport

Department:
Transport
Province of KwaZulu-Natal

GAZETTE

LGKZNG47-2022-MAR

REGION: ALL

1) Application Number: APP0138717	2) Gazette Number: LGKZNG47-2022-MAR
3) Applicant: M A MNGUNI ID NO. 7312205452081 Association: UMZIMKULU UNCEDO SERVICE TAXI ASSOCIATION	4) Applicant Address: PO BOX 321 CREIGHTON 3263
5) Existing Licence Holder: NOT APPLICABLE ID NO. NOT APPLICABLE	6) Existing Licence Holder Address: NOT APPLICABLE
7) Type of application: NEW OPERATING LICENCE	8) Operating Licence Number: NOTAVAILABLE
9) Vehicle Type: MIDIBUS	10) 1 X 22 (SEATED) + 0 (STANDING)
11) Region: HARRY GWALA	
12.1	3100LL21009Z10047056 - FROM UMZIMKULU TAXI RANK TURN RIGHT JOIN R576 PROCEED PASS CLYDSDALE J.S.S. PROCEED AND PASS IBISI/ SHIP PROCEED AND PASS RIETVLEI LOCATION PROCEED AND PASS NGQUMARHENI JUNCTION PROCEED AND TURN RIGHT JOIN R56, PASS WIMPY PROCEED AND JOIN HOPE STREET TURN RIGHT JOIN DOWER STREET TO KOKSTAD TAXI RANK AND RETURN ON THE SAME ROUTE.
12.2	3100LL21009Z10047953 - UMZIMKULU TO KOKSTAD. FROM UMZIMKULU TAXI RANK TURN RIGHT JOIN R576 PROCEED AND PASS CLYDSDALE J.S.S. PROCEED AND PASS IBISI/SHIP PROCEED PASS RIETVLEI LOCATION PROCEED AND PASS NGQUMARHENI JUNCTION PROCEED AND TURN RIGHT JOIN R56, PASS WIMPY PROCEED AND JOIN HOPE STREET PROCEED TURN RIGHT JOIN DOWER STREET TO KOKSTAD TAXI RANK AND RETURN ON THE SAME ROUTE.
12.3	320AIL12059J10047061 - RIVERSIDE TO JOHANNESBURG. FROM UMZIMKULU RIVERSIDE TAXI RANK PASS CREIGHTON JOIN R612 TURN LEFT PROCEED DONNYBROOK TURN RIGHT JOIN R617 PASS BULWER PROCEED TURN LEFT JOIN N3 PASS MOOI RIVER PASS TUGELA TOLL PLAZA PROCEED PASS VAN RENEEN, MONTROSE HARRISMITH, WARDEN, VILLIERS PLAZA PROCEED AND PASS GROOTVLEI PROCEED AND PASS DE HOEK TOLL PLAZA HEIDELBERG TURN LEFT TO VOLSOORUS TAXI RANK. THERE ARE DROP-OFFS PROCEED AND JOIN N3 PROCEED AND TURN LEFT JOIN M2 TURN LEFT TO CITY DEEP. THERE ARE DROP-OFFS PROCEED JOIN HARROW ROAD THROUGH COMMISSIONER STREET PROCEED AND TURN RIGHT JOIN RISSIK STREET PROCEED TURN RIGHT JOIN DE VILLIERS STREET, TRUMP STREET TURN RIGHT TO (WEST GATE) SELBY, MARTIN STREET. THERE ARE DROP-OFFS PROCEED AND TURN LEFT JOIN MTEMI PILISO STREET PROCEED AND JOIN BREE STREET. THERE ARE DROP-OFFS PROCEED TURN LEFT JOIN RISSIK STREET PROCEED TURN RIGHT JOIN DE VILLIERS STREET TURN LEFT JOIN WANDERERS STREET PROCEED AND TURN LEFT TO JOHANNESBURG PARK CITY RANK.
12.4	320AIL21007710047059 - DEPART FROM RIVERSIDE TO DESTINATION HARDING FROM UMZIMKULU (RIVERSIDE) TAXI RANK PROCEED AND PASS NYANISWENI LOCATION CROSS RAILWAY LINE PROCEED AND PASS SIDIKIDENI LOCATION, PROCEED AND PASS EGITON LOCATION, PROCEED AND PASS NTSIKENI PROCEED MALENGE BRIDGE PROCEED AND PASS BAWINILE STORE PROCEED AND PASS BHISHOBHI TRIBAL AUTHORITY PROCEED AND PASS ZAMA STORE AND CROSS MARHEWINI BRIDGE PROCEED AND PASS NOMARHANJANA LOCATION PROCEED AND PASS MAKANGALA LOCATION, DONTSU MLENZANA PROCEED TURN LEFT TO SINGISI FOREST PRODUCT PASS MPHURHU PLANTATION, NGUNJINI, NJUNGA, SEKELAN NCAMBELE KWAMADLATHU FARM, REDSDALE LOCATION, KWAFILE LOCATION LANGEWAGHT PLANTATION PROCEED TO NGQUMARHENI JUNCTION TURN LEFT JOIN R56 PROCEED AND PASS MDLANTSIMBI FOREST AND THEN PASS ENGELE FOREST AND PASS MAGALELA SERVICE STATION TURN RIGHT JOIN N2 PROCEED AND PASS FOREST PLANTATION AND PASS GUY SAWMILL PROCEED AND PASS WEZA JUNCTION PROCEED AND TURN RIGHT JOIN MURCHISON PROCEED AND CROSS STOP STREET, CROSS MUSGRAVE STREET PROCEED AND TURN LEFT JOIN FIELD STREET TO HARDING TAXI RANK AND RETURN ON THE SAME ROUTE. NB: THERE ARE PICK UPS AND DROP OFFS ALONG THE WAY.
12.5	320AIL22068T10047058 - FROM:UMZIMKULU RIVERSIDE TO DESTINATION:PIETERMARITZBURG FROM UMZIMKULU RIVERSIDE TAXI RANK JOIN T8 ROAD PROCEED AND PASS CREIGHTON PROCEED AND JOIN R612 PROCEED AND JOIN R56 PROCEED AND PASS RICHMOND PROCEED AND JOIN ALEXANDER ROAD PROCEED AND TURN LEFT JOIN CHIEF ALBERT LUTHULI STREET TURN RIGHT JOIN LANGALIBALELE STREET TURN LEFT JOIN BOSCHOFF STREET TURN LEFT TO PIETERMARITZBURG TAXI RANK AND RETURN ON THE SAME ROUTE.
12.6	320AIL2206LS10047060 - FROM UMZIMKULU RIVERSIDE TO DESTINATION: DURBAN FROM UMZIMKULU RIVERSIDE TAXI RANK JOIN T8 PROCEED PASS CREIGHTON AND JOIN R612 TURN RIGHT PROCEED PASS R612 TURN RIGHT PROCEED PASS IXOPO TURN LEFT JOIN R56 PROCEED PASS RICHMOND PROCEED AND TURN TO UMLAZI ROAD PROCEED AND JOIN N8 AND PASS COMPERDOWN PROCEED AND TURN LEFT TO RICHMOND ROAD DROP-OFF AND PROCEED TURN RIGHT TO CROMPTON ROAD, TURN LEFT TO M13 PROCEED TO JOIN N3 PROCEED TURN RIGHT TO BEREA ROAD AND TURN LEFT JOIN WEST STREET TURN LEFT TO DURBAN THEATRE LANE AND RETURN ON THE SAME ROUTE. NB: THERE ARE DROP - OFFS ALONG THE WAY.
12.7	320AIL3100LL00047052 - UMZIMKULU(RIVERSIDE) TO DESTINATION: UMZIMKULU TAXI RANK FROM UMZIMKULU RIVERSIDE TAXI RANK JOIN T8 ROAD PROCEED AND PASS MALENE SAW MILL PROCEED AND CROSS NGWANGWANE BRIDGE PROCEED AND PASS SANYONGWANA HIGH SCHOOL PROCEED AND CROSS UMZIMKULU BRIDGE PROCEED PASS MONDI, CREIGHTON PROCEED TURN RIGHT JOIN T52 PROCEED AND PASS MAHEHLE LOCATION PROCEED AND PASS NCOMANI HIGH SCHOOL PROCEED AND TURN RIGHT TO JOIN R56 AND TURN RIGHT TO UMZIMKULU TAXI RANK AND RETURN ON THE SAME ROUTE.
12.8	320AIL3100O500047053 - UMZIMKULU (RIVERSIDE) TO DESTINATION:IXOPO FROM UMZIMKULU RIVERS TAXI RANK JOIN T8 ROAD PROCEED AND PASS MALENGE SAW MILL PROCEED AND CROSS NGWANGWANE BRIDGE PROCEED AND PASS SONYONGWANA HIGH SCHOOL PROCEED AND CROSS UMZIMKULU BRIDGE PROCEED AND PASS MONDI PROCEED AND PASS CREIGHTON PROCEED AND PASS MEALIES FACTORY JOIN R612 PROCEED AND PASS TREATED TIMBER PROCEED AND PASS ESKOM PROCEED CLOVER SA PROCEED AND TURN RIGHT JOIN MARGARET ROAD AND TURN LEFT TO IXOPO TAXI RANK AND RETURN ON THE SAME ROUTE. NB: THERE ARE PICK-UPS AND DROP-OFFS ALONG THE WAY.



transport

Department:
Transport
Province of KwaZulu-Natal

GAZETTE

LGKZNG48-2022-MAR

REGION: ALL

1) Application Number: APP0137800	2) Gazette Number: LGKZNG48-2022-MAR
3) Applicant: KHANYILE NI ID NO. 4112310215081 Association: ZWARTKOP TAXI ASSOCIATION	4) Applicant Address: 5 TED ROAD FAIRMEAD PIETERMARITZBURG 3201
5) Existing Licence Holder: B KHANYILE ID NO. 3907245277085	6) Existing Licence Holder Address: 05 TED ROAD FAIRMEAD PMBURG KWA-ZULU NATAL 3201
7) Type of application: DECEASED TRANSFER	8) Operating Licence Number: LGKZN0403000190
9) Vehicle Type: MIDIBUS	10) 1 X 22 (SEATED) + 0 (STANDING)
11) Region: UMGUNGUNDLOVU	
12.1	2202GM238N1W00051170 - ZWARTKOP TAXI ASSOCIATION. 1.1 FROM GUBESHE TO RETIEF STREET TERMINAL. INBOUND: FROM GUBESHE TERMINUS INTO AND ALONG P399 INTO ZM109, INTO MR139, INTO SWEETWATERS ROAD, INTO SWARTKOP ROAD, INTO MAYORS WALK (M80), INTO AND ALONG BERG STREET TO THE RANK AT THE CORNER OF RETIEF AND BERG STREET. 1.2 FROM RETIEF STREET TERMINAL TO GUBESHE OUTBOUND: FROM RETIEF STREET TERMINAL INTO BERG STREET, LEFT INTO EAST STREET, LEFT INTO BOOM STREET, RIGHT INTO RETIEF STREET, LEFT INTO VICTORIA ROAD WHICH BECOMES WINSTON ROAD AND RIGHT INTO MAYORS WALK WHICH BECOMES SWARTKOP ROAD AND INTO SWEETWATERS ROAD (M80), INTO M139, INTO ZM109, INTO P399 AND PROCEED TO GUBESHE TERMINUS.
12.2	22068T22068T00051191 - HILTON COLLEGE TO PIETERMARITZBURG FROM HILTON COLLEGE INTO MR139, INTO HILTON (QUARRY SHOPPING CENTRE), RETURN TO N8 INTERSECTION AND RIGHT INTO N3, INTO DUNCAN MCKENZIE, AND INTO HYSLOP ROAD, INTO COMMERCIAL ROAD AND LEFT INTO LONGMARKET STREET AND LEFT INTO FREEDOM SQUARE(NEW TAXI RANK). FROM CITY TERMINAL (FREEDOM SQUARE), RIGHT INTO CHURCH STREET, LEFT INTO BOSHOFF STREET, INTO CHATTERTON ROAD, INTO THE N8, INTO HILTON (QUARRY SHOPPING CENTRE), RETURN TO HILTON AND PROCEED TO HILTON COLLEGE, AS PER THE FORWARD ROUTE IN REVERSE; FROM CITY TERMINAL (FREEDOM SQUARE), RIGHT INTO CHURCH STREET, AND LEFT INTO N8, INTO HILTON (QUARRY SHOPPING CENTRE), RETURN TO HILTON AND PROCEED TO HILTON COLLEGE AS PER THE FORWARD ROUTE IN REVERSE.
12.3	22068822068T00051192 - ZAYEKA TO PIETERMARITZBURG FROM ZAYEKA-BHEKIZIZWE SCHOOL (D1132), INTO AND ALONG P399 INTO ZM109, INTO MR139, INTO SWEETWATERS ROAD, INTO SWARTKOP ROAD, INTO MAYORS WALK (M80), INTO AND ALONG BERG STREET TO THE RANK AT THE CORNER OF RETIEF AND BERG STREET FROM RETIEF STREET TERMINAL INTO BERG STREET, LEFT INTO EAST STREET, LEFT INTO BOOM STREET, RIGHT INTO RETIEF STREET, LEFT INTO VICTORIA ROAD WHICH BECOMES WINSTON ROAD AND RIGHT INTO MAYORS WALK WHICH BECOMES SWARTKOP ROAD AND INTO SWEETWATERS ROAD (M80), INTO M139, INTO ZM109, INTO P399 AND PROCEED TO ZAYEKA- BHEKIZIZWE SCHOOL (D1132).
12.4	22068T22068T00051193 - 4.1 FROM BHOBHONOMA (D1130) TO PIETERMARITZBURGH, RETIEF STREET TERMINAL. INBOUND: FROM BHOBHONOMA, INTO AND ALONG P399 INTO ZM109, INTO MR139, INTO SWEETWATERS ROAD, INTO SWARTKOP ROAD, INTO MAYORS WALK (M80), INTO AND ALONG BERG STREET TO THE RANK AT THE CORNER OF RETIEF AND BERG STREET. 4.2 FROM RETIEF STREET TERMINAL TO BHOBHONOMA (D1130). OUTBOUND: FROM RETIEF STREET TERMINAL INTO BERG STREET, LEFT INTO EAST STREET, LEFT INTO BOOM STREET, RIGHT INTO RETIEF STREET, LEFT INTO VICTORIA ROAD WHICH BECOMES WINSTON ROAD AND RIGHT INTO MAYORS WALK WHICH BECOMES SWARTKOP ROAD AND INTO SWEETWATERS ROAD (M80), INTO M139, INTO ZM109, INTO P399 AND PROCEED TO BHOBHONOMA.
12.5	22068T238N1W00051194 - 5.1 FROM EZIBONIVINI TO RETIEF STREET TERMINAL. INBOUND: FROM EZIBONIVINI, INTO AND ALONG P399 INTO ZM109, INTO MR139, INTO SWEETWATERS ROAD, INTO SWARTKOP ROAD, INTO MAYORS WALK (M80), INTO AND ALONG BERG STREET TO THE RANK AT THE CORNER OF RETIEF AND BERG STREET. 5.2 FROM RETIEF STREET TERMINAL TO EZIBONIVINI (P142). OUTBOUND: FROM RETIEF STREET TERMINAL INTO BERG STREET, LEFT INTO EAST STREET, LEFT INTO BOOM STREET, RIGHT INTO RETIEF STREET, LEFT INTO VICTORIA ROAD WHICH BECOMES WINSTON ROAD AND RIGHT INTO MAYORS WALK WHICH BECOMES SWARTKOP ROAD AND INTO SWEETWATERS ROAD (M80), INTO M139, INTO ZM109, INTO P399 AND PROCEED TO EZIBONIVINI.
12.6	22068T22068T00051197 - 6.1. FROM MBUTSHANA (A3683) TO HILTON HOTEL. INBOUND: FROM MBUTSHANA, INTO P139 AND PROCEED TO HILTON HOTEL DIRECT. 6.2. FROM HILTON HOTEL TO MBUTSHANA (A3683). OUTBOUND: FROM HILTON HOTEL, INTO P 139 AND PROCEED TO MBUTSHANA DIRECT.
12.7	2202GM22068T00051200 - 7.1. FROM GUBESHE TERMINUS TO SOMME STREET RANK (BELL TO HARVARD) KP#0003. INBOUND: FROM GUBESHE TERMINUS, INTO MR139, INTO HILTON, INTO N8, INTO CAREL ORHTMANN ROAD, INTO DISTRICT ROAD, INTO WILSON ROAD, INTO ZEEDERBURGH ROAD WHICH BECOMES MAIN ROAD, INTO MORLING STREET AND PROCEED TO SOMME STREET RANK. 7.2. FROM SOMME STREET RANK TO GUBESHE. OUTBOUND: FROM SOMME STREET RANK, INTO MAIN ROAD WHICH BECOMES ZEEDERBURGH, INTO WILSON ROAD, DISTRICT ROAD, INTO CAREL ORHTMANN ROAD, INTO P367 INTO M139 AND PROCEED TO GUBESHE TERMINUS.

**transport**

Department:
Transport
Province of KwaZulu-Natal

GAZETTE**LGKZNG48-2022-MAR****REGION: ALL**

12.8	<p>22068T238N1W00051202 - MBUTSHANA TO RETIEF STREET (PIETERMARITZBURG)</p> <p>FROM MBUTSHANA, INTO AND ALONG P399 INTO ZM109, INTO MR139, INTO SWEETWATERS ROAD, INTO SWARTKOP ROAD, INTO MAYORS WALK (M80), INTO AND ALONG BERG STREET TO THE RANK AT THE CORNER OF RETIEF AND BERG STREET.</p> <p>OUTBOUND</p> <p>FROM RETIEF STREET TERMINAL INTO BERG STREET, LEFT INTO EAST STREET, LEFT INTO BOOM STREET, RIGHT INTO RETIEF STREET, LEFT INTO VICTORIA ROAD WHICH BECOMES WINSTON ROAD AND RIGHT INTO MAYORS WALK WHICH BECOMES SWARTKOP ROAD AND INTO SWEETWATERS ROAD (M80), INTO M139, INTO ZM109, INTO P399 AND PROCEED TO MBUTSHANA.</p>
------	--



transport

Department:
Transport
Province of KwaZulu-Natal

GAZETTE

LGKZNG48-2022-MAR

REGION: ALL

1) Application Number: APP0138727	2) Gazette Number: LGKZNG48-2022-MAR
3) Applicant: M A MNGUNI ID NO. 7312205452081 Association: UMZIMKULU UNCEDO SERVICE TAXI ASSOCIATION	4) Applicant Address: PO BOX 321 CREIGHTON 3263
5) Existing Licence Holder: NOT APPLICABLE ID NO. NOT APPLICABLE	6) Existing Licence Holder Address: NOT APPLICABLE
7) Type of application: NEW OPERATING LICENCE	8) Operating Licence Number: NOTAVAILABLE
9) Vehicle Type: MIDIBUS	10) 1 X 22 (SEATED) + 0 (STANDING)
11) Region: HARRY GWALA	
12.1	3100LL21009Z10047056 - FROM UMZIMKULU TAXI RANK TURN RIGHT JOIN R576 PROCEED PASS CLYDSDALE J.S.S. PROCEED AND PASS IBISI/ SHIP PROCEED AND PASS RIETVLEI LOCATION PROCEED AND PASS NGQUMARHENI JUNCTION PROCEED AND TURN RIGHT JOIN R56, PASS WIMPY PROCEED AND JOIN HOPE STREET TURN RIGHT JOIN DOWER STREET TO KOKSTAD TAXI RANK AND RETURN ON THE SAME ROUTE.
12.2	3100LL21009Z10047953 - UMZIMKULU TO KOKSTAD. FROM UMZIMKULU TAXI RANK TURN RIGHT JOIN R576 PROCEED AND PASS CLYDSDALE J.S.S. PROCEED AND PASS IBISI/SHIP PROCEED PASS RIETVLEI LOCATION PROCEED AND PASS NGQUMARHENI JUNCTION PROCEED AND TURN RIGHT JOIN R56, PASS WIMPY PROCEED AND JOIN HOPE STREET PROCEED TURN RIGHT JOIN DOWER STREET TO KOKSTAD TAXI RANK AND RETURN ON THE SAME ROUTE.
12.3	320AIL12059J10047061 - RIVERSIDE TO JOHANNESBURG. FROM UMZIMKHULU RIVERSIDE TAXI RANK PASS CREIGHTON JOIN R612 TURN LEFT PROCEED DONNYBROOK TURN RIGHT JOIN R617 PASS BULWER PROCEED TURN LEFT JOIN N3 PASS MOOI RIVER PASS TUGELA TOLL PLAZA PROCEED PASS VAN RENEEN, MONTROSE HARRISMITH, WARDEN, VILLIERS PLAZA PROCEED AND PASS GROOTVLEI PROCEED AND PASS DE HOEK TOLL PLAZA HEIDELBERG TURN LEFT TO VOLSOORUS TAXI RANK. THERE ARE DROP-OFFS PROCEED AND JOIN N3 PROCEED AND TURN LEFT JOIN M2 TURN LEFT TO CITY DEEP. THERE ARE DROP-OFFS PROCEED JOIN HARROW ROAD THROUGH COMMISSIONER STREET PROCEED AND TURN RIGHT JOIN RISSIK STREET PROCEED TURN RIGHT JOIN DE VILLIERS STREET, TRUMP STREET TURN RIGHT TO (WEST GATE) SELBY, MARTIN STREET. THERE ARE DROP-OFFS PROCEED AND TURN LEFT JOIN MTEMI PILISO STREET PROCEED AND JOIN BREE STREET. THERE ARE DROP-OFFS PROCEED TURN LEFT JOIN RISSIK STREET PROCEED TURN RIGHT JOIN DE VILLIERS STREET TURN LEFT JOIN WANDERERS STREET PROCEED AND TURN LEFT TO JOHANNESBURG PARK CITY RANK.
12.4	320AIL21007710047059 - DEPART FROM RIVERSIDE TO DESTINATION HARDING FROM UMZIMKULU (RIVERSIDE) TAXI RANK PROCEED AND PASS NYANISWENI LOCATION CROSS RAILWAY LINE PROCEED AND PASS SIDIKIDENI LOCATION, PROCEED AND PASS EGITON LOCATION, PROCEED AND PASS NTSIKENI PROCEED MALENGE BRIDGE PROCEED AND PASS BAWINILE STORE PROCEED AND PASS BHISHOBHI TRIBAL AUTHORITY PROCEED AND PASS ZAMA STORE AND CROSS MARHEWINI BRIDGE PROCEED AND PASS NOMARHANJANA LOCATION PROCEED AND PASS MAKANGALA LOCATION, DONTSU MLENZANA PROCEED TURN LEFT TO SINGISI FOREST PRODUCT PASS MPHURHU PLANTATION, NGUNJINI, NJUNGA, SEKELAN NCAMBELE KWAMADLATHU FARM, REDSDALE LOCATION, KWAFILE LOCATION LANGEWAGHT PLANTATION PROCEED TO NGQUMARHENI JUNCTION TURN LEFT JOIN R56 PROCEED AND PASS MDLANTSIMBI FOREST AND THEN PASS ENGELE FOREST AND PASS MAGALELA SERVICE STATION TURN RIGHT JOIN N2 PROCEED AND PASS FOREST PLANTATION AND PASS GUY SAWMILL PROCEED AND PASS WEZA JUNCTION PROCEED AND TURN RIGHT JOIN MURCHISON PROCEED AND CROSS STOP STREET, CROSS MUSGRAVE STREET PROCEED AND TURN LEFT JOIN FIELD STREET TO HARDING TAXI RANK AND RETURN ON THE SAME ROUTE. NB: THERE ARE PICK UPS AND DROP OFFS ALONG THE WAY.
12.5	320AIL22068T10047058 - FROM:UMZIMKULU RIVERSIDE TO DESTINATION:PIETERMARITZBURG FROM UMZIMKULU RIVERSIDE TAXI RANK JOIN T8 ROAD PROCEED AND PASS CREIGHTON PROCEED AND JOIN R612 PROCEED AND JOIN R56 PROCEED AND PASS RICHMOND PROCEED AND JOIN ALEXANDER ROAD PROCEED AND TURN LEFT JOIN CHIEF ALBERT LUTHULI STREET TURN RIGHT JOIN LANGALIBALELE STREET TURN LEFT JOIN BOSCHOFF STREET TURN LEFT TO PIETERMARITZBURG TAXI RANK AND RETURN ON THE SAME ROUTE.
12.6	320AIL2206LS10047060 - FROM UMZIMKULU RIVERSIDE TO DESTINATION: DURBAN FROM UMZIMKULU RIVERSIDE TAXI RANK JOIN T8 PROCEED PASS CREIGHTON AND JOIN R612 TURN RIGHT PROCEED PASS R612 TURN RIGHT PROCEED PASS IXOPO TURN LEFT JOIN R56 PROCEED PASS RICHMOND PROCEED AND TURN TO UMLAZI ROAD PROCEED AND JOIN N8 AND PASS COMPERDOWN PROCEED AND TURN LEFT TO RICHMOND ROAD DROP-OFF AND PROCEED TURN RIGHT TO CROMPTON ROAD, TURN LEFT TO M13 PROCEED TO JOIN N3 PROCEED TURN RIGHT TO BEREA ROAD AND TURN LEFT JOIN WEST STREET TURN LEFT TO DURBAN THEATRE LANE AND RETURN ON THE SAME ROUTE. NB: THERE ARE DROP - OFFS ALONG THE WAY.
12.7	320AIL3100LL00047052 - UMZIMKULU(RIVERSIDE) TO DESTINATION: UMZIMKULU TAXI RANK FROM UMZIMKULU RIVERSIDE TAXI RANK JOIN T8 ROAD PROCEED AND PASS MALENE SAW MILL PROCEED AND CROSS NGWANGWANE BRIDGE PROCEED AND PASS SANYONGWANA HIGH SCHOOL PROCEED AND CROSS UMZIMKULU BRIDGE PROCEED PASS MONDI, CREIGHTON PROCEED TURN RIGHT JOIN T52 PROCEED AND PASS MAHEHLE LOCATION PROCEED AND PASS NCOMANI HIGH SCHOOL PROCEED AND TURN RIGHT TO JOIN R56 AND TURN RIGHT TO UMZIMKULU TAXI RANK AND RETURN ON THE SAME ROUTE.
12.8	320AIL3100O500047053 - UMZIMKULU (RIVERSIDE) TO DESTINATION:IXOPO FROM UMZIMKULU RIVERS TAXI RANK JOIN T8 ROAD PROCEED AND PASS MALENGE SAW MILL PROCEED AND CROSS NGWANGWANE BRIDGE PROCEED AND PASS SONYONGWANA HIGH SCHOOL PROCEED AND CROSS UMZIMKULU BRIDGE PROCEED AND PASS MONDI PROCEED AND PASS CREIGHTON PROCEED AND PASS MEALIES FACTORY JOIN R612 PROCEED AND PASS TREATED TIMBER PROCEED AND PASS ESKOM PROCEED CLOVER SA PROCEED AND TURN RIGHT JOIN MARGARET ROAD AND TURN LEFT TO IXOPO TAXI RANK AND RETURN ON THE SAME ROUTE. NB: THERE ARE PICK-UPS AND DROP-OFFS ALONG THE WAY.



transport

Department:
Transport
Province of KwaZulu-Natal

GAZETTE

LGKZNG48-2022-MAR

REGION: ALL

1) Application Number: APP0137707	2) Gazette Number: LGKZNG48-2022-MAR
3) Applicant: CM DAYAKARAM ID NO. 7409135013080 Association: MAPHUMULO TAXI OWNERS ASSOCIATION	4) Applicant Address: PO BOX 627 STANGER 4450
5) Existing Licence Holder: NOT APPLICABLE ID NO. NOT APPLICABLE	6) Existing Licence Holder Address: NOT APPLICABLE
7) Type of application: NEW OPERATING LICENCE	8) Operating Licence Number: NOTAVAILABLE
9) Vehicle Type: MINIBUS	10) 1 X 15 (SEATED) + 0 (STANDING)
11) Region: ILEMBE	
12.1	KZPRERC2804478 - MAPHUMULO TO STANGER FROM MAPHUMULO TAXI RANK ALONG D893 AND PROCEED WITH D893 TURN LEFT TO JOIN R74 TO GREYTOWN, TURN LEFT TO D879, PROCEED TO THULIMI PRIMARY TO LOAD AND OFFLOAD PASSENGERS, PROCEED TO NYONEBOVU AND TURN BACK USING D879 PICK AND DROP AT THULIMI STORE, PROCEED AND TURN RIGHT TO JOIN R74, TURN RIGHT TO SILVERSTREAM STORE TO PICK AND DROP PASSENGERS AND TURN BACK TO R74, PROCEED AND TURN RIGHT D1541 (KWAMXHOSA) PICK AND DROP AT PHEZUKOMKHONO SCHOOL AND BACK WITH D1541 CROSS R74 AND JOIN D1527, PROCEED AND PICK AND DROP AT MENYEZWAYO SCHOOL, PROCEED TO PICK AND DROP AT IMPANGELE SCHOOL AND TURN BACK USING D1527 THEN TURN RIGHT AT KWA MXHOSA TO JOIN R74, PROCEED AND TURN LEFT TO D1540, PROCEED AND PICK AND DROP AT EMTHOMBENI SCHOOL, PROCEED TO NHLOKOZI HIGH SCHOOL TO PICK AND DROP AND RETURN WITH D1540 AND TURN LEFT TO R74, PROCEED TURN RIGHT TO PICK UP AND DROP AT EHLWANI AND RETURN USING D1540 AND TURN RIGHT TO JOIN R74, PROCEED AND TURN LEFT TO D1528, PROCEED AND TURN BACK AT OCHENI PRIMARY SCHOOL PICK AND DROP AND RETURN BACK USING D1528 AND TURN LEFT TO PICK AND DROP AT VUMA SCHOOL AND RETURN BACK TO JOIN D1528 AND TURN RIGHT TO R74, PROCEED AND TURN LEFT TO JOIN D881 TO MPHISE PICK AND DROP ALONG THE ROUTE, CROSS MPHISE RIVER, PROCEED AND TURN RIGHT AND TURN NEXT TO MPHISE SCHOOL/MPHISE CLINIC TURN BACK AND TURN LEFT TO JOIN D881 PICK UP AT SIHLUSHWANENI STORE, PICK UP KWAMLAMBO STORE, PROCEED WITH D881 AND CROSS R74 TO KWANOMBOKOJWANE TO PICK UP AND TURN BACK, THEN TURN RIGHT TO JOIN R74, PROCEED AND TURN RIGHT TO PICK UP AT UMPHUMULO HOSPITAL PICK AND DROP AND PROCEED TURN RIGHT TO JOIN R74, PROCEED AND TURN LEFT TO D1536 PICK AND DROP AT SIKHONANGENKOSI STORE, PROCEED AND PICK AND DROP KWATHUSI STORE TURN BACK AND RETURN WITH D1536, PROCEED AND TURN LEFT TO JOIN R74, PROCEED AND TURN RIGHT TO JOIN D893 TO MAPHUMULO TAXI RANK TO PICK AND DROP, TURN BACK JOIN D893, TURN RIGHT OR LEFT PROCEED AND TURN RIGHT TO JOIN R74, PROCEED AND TURN TO JOIN KING SHAKA, TURN LEFT TO GLEDOW MILL ROAD AND RIGHT TO BALCOMB STREET AND TURN RIGHT TO STANGER TAXI RANK TO DROP AND PICK PASSENGERS AND RETURN TO MAPHUMULO.
12.2	KZPRERC2804527 - MAPHUMULO TO STANGER MAPHUMULO TAXI RANK ALONG TURN LEFT TO D883, THEN TURN RIGHT TO P711, PROCEED AND TURN RIGHT TO D1527, PROCEED PICK AND DROP AT SIPHAMANDLA SCHOOL, PROCEED TO PICK AND DROP AT HLIMBITHWA SCHOOL AND TURN BACK USING D527, PROCEED AND TURN LEFT TO JOIN P711, PROCEED AND TURN LEFT TO JOIN D893, TURN RIGHT TO PICK AND DROP AT MAPHUMULO TAXI RANK, TURN BACK AND TURN LEFT OR RIGHT WITH D893, PROCEED AND TURN RIGHT TO JOIN R74, PROCEED AND TURN TO JOIN KING SHAKA TURN LEFT TO GLEDOW MILL ROAD AND RIGHT TO BALCOMB STREET AND TURN RIGHT TO STANGER TAXI RANK TO DROP AND PICK PASSENGERS AND RETURN TO MAPHUMULO.
12.3	KZPRERC2804576 - MAPHUMULO TO STANGER MAPHUMULO TAXI RANK TURN LEFT, PROCEED WITH D893 AND TURN RIGHT TO JOIN P711, PROCEED AND TURN RIGHT TO JOIN P549, PROCEED TO SITHUNDU SCHOOL TO PICK AND DROP AND TURN BACK USING THE SAME ROAD AND TURN LEFT D1632, PROCEED AND PICK AND DROP PASSENGERS AND TURN BACK USING THE SAME ROAD, TURN LEFT TO P549 AND TURN RIGHT TO JOIN P711, PROCEED TO PICK PASSENGERS AT DLAKATHI ALONG P711, TURN BACK AND PROCEED THEN TURN LEFT TO D893, PROCEED AND TURN LEFT TO R74, PROCEED AND TURN TO JOIN KING SHAKA, TURN LEFT TO GLEDOW MILL ROAD AND RIGHT TO BALCOMB STREET AND TURN RIGHT TO STANGER TAXI RANK TO DROP AND PICK PASSENGERS AND RETURN TO MAPHUMULO.
12.4	KZPRERC2804625 - MAPHUMULO TO STANGER FROM MAPHUMULO TAXI RANK ALONG D893 AND PROCEED WITH D893, TURN LEFT TO JOIN R74 TO GREYTOWN PASS KRANSKOP INTERSECTION, PROCEED AND TURN LEFT AND TURN RIGHT, PROCEED TO MATIMATOLLO AND PICK UP AT BUSANE HIGH SCHOOL, PROCEED PASS MATIMATOLLO PRIMARY, PROCEED WITH P549 (MATIMATOLLO ROAD) VIKINDLALA VILLAGE PICK UP AT SITHUNDU, PROCEED AND TURN RIGHT THE P711, TURN RIGHT CROSS MVOTI RIVER, PICK UP ON D980 ZAMANTUNGWA TRADING STORE, HLALAKAHLE SCHOOL ZAKHELE, TURN LEFT TO ESIDUMBINI SCHOOL PICK AND DROP AND TURN BACK PROCEED AND TURN RIGHT TO JOIN D890, PROCEED AND TURN RIGHT AND PICK UP AT MVOZANE SCHOOL THEN BACK AND PROCEED ON THE ROAD AND TURN RIGHT JOIN D1530, PROCEED AND TURN RIGHT TO JOIN D1531, PROCEED AND TURN RIGHT USING D1531 TO PICK AND DROP AT MUSHANE, PROCEED AND TURN LEFT TO JOIN P711, PICK AND DROP AT MTHANDENI, PROCEED AND PICK UP AT KWA GANI, PROCEED WITH P711 PASS GLENDALE DISTILLERY AND TURN LEFT TO JOIN P104, PROCEED AND PICK AND DROP AT MKHAMBENI AND PROCEED AND TURN RIGHT TO R74 AND PROCEED AND TURN TO JOIN KING SHAKA, TURN LEFT TO GLEDOW MILL ROAD AND RIGHT TO BALCOMB STREET AND TURN RIGHT TO STANGER TAXI RANK TO DROP AND PICK PASSENGERS AND RETURN TO MAPHUMULO.
12.5	KZPRERC2804674 - MAPHUMULO TO STANGER MAPHUMULO TAXI RANK TURN LEFT TO D883, THEN TURN RIGHT TO JOIN P711, TURN RIGHT BEFORE WOZA PRIMARY, PICK AND DROP AT SIPHAMANDLA PRIMARY SCHOOL, TURN BACK ON THE SAME ROUTE TO MAPHUMULO TAXI RANK ALONG D893 PICK AND DROP AND PROCEED WITH D893 AND TURN RIGHT TO R74 PROCEED AND TURN TO JOIN KING SHAKA, TURN LEFT TO GLEDOW MILL ROAD AND RIGHT TO BALCOMB STREET AND TURN RIGHT TO STANGER TAXI RANK TO DROP AND PICK PASSENGERS AND RETURN TO MAPHUMULO.
12.6	KZPRERC2804723 - MAPHUMULO TO STANGER MAPHUMULO TAXI RANK TURN LEFT TO JOIN D893, TURN RIGHT TO SABUYAZE SECONDARY SCHOOL TO PICK AND DROP AND TURN BACK TO MAPHUMULO TAXI RANK USING THE SAME ROUTE ALONG D893, PICK AND DROP AND PROCEED WITH D893 AND TURN RIGHT TO R74 PROCEED AND TURN TO JOIN KING SHAKA, TURN LEFT TO GLEDOW MILL ROAD AND RIGHT TO BALCOMB STREET AND TURN RIGHT TO STANGER TAXI RANK TO DROP AND PICK PASSENGERS AND RETURN TO MAPHUMULO.
12.7	KZPRERC2804772 - MAPHUMULO TO STANGER MAPHUMULO TAXI RANK TURN LEFT TO JOIN D893, PROCEED AND TURN RIGHT TO R74, TURN LEFT TO D1533 PROCEED AND TURN LEFT TO D1534 PICK AND DROP, PROCEED AND JOIN D1537 PICK UP AND DROP, PROCEED AND TURN RIGHT TO JOIN D1533, PROCEED TO PICK AND DROP AT MABHOBHANE STORE, PROCEED AND TURN RIGHT TO JOIN D1537, PROCEED AND TURN RIGHT, THEN PICK AND DROP AT NSUNGWINI SCHOOL AND TURN BACK USING THE SAME ROAD PICK AND DROP AT MAQUMBI PRIMARY SCHOOL, PROCEED AND TURN RIGHT TO JOIN R74, PROCEED TURN RIGHT TO JOIN D1531, PROCEED AND PICK AND DROP AT SAKHUMUZI PRIMARY AND TURN BACK USING D1531 AND TURN LEFT TO R74, PROCEED AND TURN TO JOIN KING SHAKA, TURN LEFT TO GLEDOW MILL ROAD AND RIGHT TO BALCOMB STREET AND TURN RIGHT TO STANGER TAXI RANK TO DROP AND PICK PASSENGERS AND RETURN TO MAPHUMULO.



transport

Department:
Transport
Province of KwaZulu-Natal

GAZETTE

LGKZNG48-2022-MAR

REGION: ALL

1) Application Number: APP0138902	2) Gazette Number: LGKZNG48-2022-MAR
3) Applicant: RM SIKOBI ID NO. 7006275602084 Association: BAMBANANI TAXI ASSOCIATION(KZN)	4) Applicant Address: PO BOX 1945 MARGATE KWA-ZULU NATAL 4275
5) Existing Licence Holder: NOT APPLICABLE ID NO. NOT APPLICABLE	6) Existing Licence Holder Address: NOT APPLICABLE
7) Type of application: NEW OPERATING LICENCE	8) Operating Licence Number: NOTAVAILABLE
9) Vehicle Type: MINIBUS	10) 1 X 15 (SEATED) + 0 (STANDING)
11) Region: UGU-OGWINI	
12.1	2206EO2206EZ00055165 - 4 PORT EDWARD / XOLO / GCILIMA ROUTE PORT EDWARD TAXI RANK TOWARDS XOLO ROUTE TRIBAL AREA, PORT EDWARD / IZINGOLWENI TAR ROAD, TURN RIGHT PENDUKA TOWARDS GCILIMA AND TOWARDS MARGATE TAXI RANK PROCEED WITH GRAVEL ROAD -PENDUKA MANZAMHLOPHE GRAVEL ROAD PROCEED PASS JABULANI STORE D1095 GRAVEL XOLO SERVICE GRAVEL ROAD PROCEED ALONG TOWARDS GDILIMA, KWAMKHIZA STORE - DROP OFF AND PICK UP TURN LEFT TO D1092 NKONENI, TURN AROUND AT NKONENI / TUTUKA TAXI RANK, TURN RIGHT - OKHUSHWINI GRAVEL ROAD - THOKOTHE ROAD - SERVICE ROAD, DELIHLAZO TAXI RANK, TURN AROUND SAME ROUTE BACK.
12.2	2206EO2206EZ00194263 - GCILIMA TO MARGATE GCILIMA TAXI RANK. FROM GCILIMA R-D MARGATE, SERVICE TURN LEFT NKAMPINI-MBAMBI HIGH SCHOOL PICK UP DROP OFF MQADI STOPPING ZONE, TURN RIGHT D203-BHOKODISA, STOP AT MHLABULUNGILE SCHOOL, THANDOKUHLA / SHAKA STORE DROP OFF AND PICK UP, PROCEED ALONG D203, TURN LEFT R61 TOWARDS MARGATE, TURN LEFT AT RAMSGATE TURN OFF, TURN RIGHT AT ALFORD AVENUE, TURN LEFT IN MARINE DRIVE, TURN INTO EMOYENI TAXI RANK, RETURN SAME BACK TO GCILIMA.
12.3	2206EO2206EZ00194265 - 8.GCILIMA ROUTE TO MARGATE. FROM GCILIMA TAXI RANK, GCILIMA ROAD, MARGATE SERVICE. TURN LEFT NKAMPINI MBAMBI HIGH SCHOOL PICK UP AND DROP OFF, MQADI STOPPING ZONE TURN RIGHT D203 BHOKODISA, STOP AT MHLABULUNGILE SCHOOL, THANDOKUHLA / SHAKA STORE DROP OFF AND PICK UP, PROCEED ALONG D203, TURN LEFT AT R61 TOWARDS MARGATE, TURN LEFT AT RAMSGATE TURN OFF, TURN LEFT IN MARINE DRIVE, TURN RIGHT INTO EMOYENI TAXI RANK, AND RETURN OPPOSITE ROUTE BACK.
12.4	2206EV2206EZ00055166 - GCILIMA TO MARGATE GCILIMA TAXI RANK, GCILIMA ROAD, MARGATE, SERVICE - TURN LEFT NKAMPINI - MBAMBI HIGH SCHOOL PICK UP AND DROP OFF, MQADI STOPPING ZONE, TURN RIGHT D203 - BHODISA, STOP AT MHLABULUNGILE SCHOOL, THANDOKUHLA / SHAKA STORE DROP OFF AND PICK UP, PROCEED ALONG D203, TURN LEFT R61 TOWARDS MARGATE, TURN LEFT AT RAMSGATE TURN OFF, TURN RIGHT AT ALFORD AVENUE, TURN LEFT IN MARINE DRIVE, TURN RIGHT INTO EMOYENI TAXI RANK, RETURN OPPOSITE ROUTE BACK.
12.5	2206EV2206EZ00194264 - MVUTSHINI TO MARGATE. FROM MVUTSHINI STAR POINTS TAXI RANK, PROCEED WITH GRAVEL ROAD TO MANKUNTSHANE PICK UP AT MBHELE BUS STOP, TURN RIGHT TO D1091 AT BANGUNI STORE PICK UP BANGUNI STORE, PROCEED THEN TURN LEFT INTO GRAVEL ROAD OATLANDS TOWARDS GAMALAKHE, TURN RIGHT INTO FASCADALE ROAD TO RAMSGATE PICK UP AND DROP OFF RAMSGATE TURN LEFT WITH R620 TO MARGATE-PROCEED WITH MARINE DRIVE TURN RIGHT TO MARGATE TAXI RANK, SAME ROUTE BACK TO MVUTSHINI.
12.6	2206EZ2100CY00055167 - GCILIMA TO MARGATE TAXI RANK FROM MARGATE TAXI RANK TURN LEFT IN R61 MARINE DRIVE PROCEED ON THE R61 TOWARDS RAMSGATE, USE OLD RAMSGATE ROAD - ROAD AT SOUTHROOM, TURN RIGHT INTO BUSHY VALE NO.1 PROCEED ON GRAVEL ROAD COME OUT AT BUSHY VALE NO3 D337 - MARINA BEACH, PICK UP AT GCILIMA PHATHWA HIGH SCHOOL, TURN ON THE R02MARINA BEACH, PICK AND DROP OFF ZONE AT SOUTHROOM, TURN LEFT ON THE R02 TO RAMSGATE, TAKE RAMSGATE TURN OFF ON TOLL ROAD, TURN RIGHT AT ALFORD AVENUE, TURN LEFT IN R61 MARINE DRIVE TURN RIGHT INTO EMOYENI TAXI RANK.
12.7	2206EZ22067A00055168 - MVUSHINI TO MARGATE MVUSHINI ROUTE TURN LEFT INTO MARINE DRIVE, PROCEED STRAIGHT INTO MARINE DRIVE, TURN RIGHT INTO FASCADALE ROAD TURN RIGHT INTO GRAVEL ROAD - OATSLANDS - TOWARDS GAMALAKHE, TURN RIGHT INTO D1097, TURN LEFT INTO D1091 AT BUNGANI STORE PROCEED STRAIGHT INTO GRAVEL ROAD, PICK UP AND DROP OFF AT THE STAR POINTS RANK, MVUTSHINI STOP - OFF AND PICK UP, WILTON ROAD - PROCEED LEFT STOP AT MBHELE STOP - PICK UP AND DROP OFF POINTS, TURN RIGHT MANKUTSHANE ROAD GRAVEL, TURN AROUND AT MANKUTSHANE RANK SAME ROUTE BACK TO MARGATE.
12.8	2206FG21008S10055171 - PORT EDWARD TO PORT SHEPSTONE FROM TAXI RANK TURN RIGHT IN MARINE DRIVE - R61, PROCEED WITH MARINE DRIVE TOWARDS SHELLEY BEACH, MANABA PICK UP ON MARINE DRIVE - GOLDEN MOON, DROP OFF IN MARINE DRIVE - UVONGO BUS STOP UVONGO - MARINE DRIVE PICK UP AND DROP OFF AT ST. MICHAEL-ON-SEA PROCEED MARINE DRIVE R61 TOWARDS SHELLEY BEACH, STOP AT ABRIE SPIES MARINE DRIVE AT PICK UP AND DROP OFF ZONE PROCEED WITH MARINE DRIVE, STOP AND PICK UP IN MARINE DRIVE (OLD DRIVE-IN), PROCEED WITH MARINE DRIVE-PICK UP AND DROP OFF AT OLD MCDONALDS FARM, STOP AND DROP OFF AT PORT SHEPSTONE TECHNIKON PROCEED WITH THE R61 - TURN RIGHT AT QUARRY ROAD INTERSECTION, TURN LEFT IN BAZLEY ROAD, TURN LEFT IN CONNER STREET, TURN RIGHT IN MCARTHUR STREET, TURN RIGHT IN DENNIS SHEPSTONE, TURN LEFT IN RYDER STREET ACROSS NELSON MANDELA DRIVE INTO PORT SHEPSTONE TAXI RANK SAME ROUTE BACK.
12.9	2206FG22067A00194261 - PORT EDWARD TO PORT SHEPSTONE FROM PORT EDWARD TAXI RANK TURN RIGHT TO THE ROBOT, AT THE ROBOT TURN LEFT TO R61 AND PROCEED WITH R61 TOWARDS MUNSTER PICK UP AND DROP OFF AT MUNSTER, PROCEED TO TRAFALGAR PICK UP AND DROP OFF AND PROCEED TOWARDS SAN LAMEER PICK UP AND DROP OFF MARINA BEACH PROCEED TOWARDS SOUTHROOM BUS STOP PICK UP AND DROP. PROCEED STRAIGHT WITH R61, TURN LEFT TO ALFORD ROAD AND TURN RIGHT WITH ALFORD TO R620, PROCEED WITH R620 MARINE DRIVE TO MANABA PICK UP AND DROP OFF AT MANABA BUS STOP, PROCEED WITH MARINE DRIVE UVONGO PICK UP AND DROP OFF UVONGO BUS STOP, PROCEED TO ST MICHAELS PICK UP AND DROP OFF AT ST MICHAELS, PROCEED TO SHELLEY BEACH STOP AT ABRI SPIES PICK UP AND DROP OFF, PROCEED WITH MARINE DRIVE TOWARDS MC DONALDS FARM STOP AND DROP OFF PORT SHEPSTONE TECHNIKON PROCEED WITH R61TURN RIGHT AT QUARRY ROAD INTERSECTION TURN LEFT IN BAZLEY ROAD TURN LEFT INTO CORNER ROAD TURN RIGHT IN MC ARTHUR STREET TURN RIGHT IN DENNIS SHEPSTONE TURN LEFT IN RYDER STREET ACROSS NELSON MANDELA INTO PORT SHEPSTONE TAXI RANK SAME ROUTE BACK TO PORT EDWARD.(CHANGE OF STARTING POINT) AS PER THE DECISION OF THE BOARD.



transport

Department:
Transport
Province of KwaZulu-Natal

GAZETTE

LGKZNG48-2022-MAR

REGION: ALL

12.10	2206FG2206EZ00055162 - MARGATE TO PORT EDWARD FROM MARGATE TAXI RANK TURN LEFT TO MARINE DRIVE, PICK UP AT VILLA DEL SOL, TURN RIGHT ALFORD AVENUE R61 - TURN LEFT R61 TOLL ROAD, PROCEED WITH TOLL THROUGH SOUTHBROOM, PICK UP AND DROP OFF SOUTHBROOM, PROCEED ALONG R620 TOWARDS PORT EDWARD, PICK UP AND DROP OFF AT SAN LAMEER, PROCEED ON THE R620 TOWARDS TRAFALGAR, PICK AND DROP OFF AT TRAFALGAR PROCEED ON THE R620 TOWARDS MUNSTER, PICK UP AND DROP OFF AT MUNSTER, PROCEED ON THE R620 PICK UP AND DROP OFF AT IZINGOLWENI TURN OFF, PROCEED R620 TOWARDS PORT EDWARDS SAME ROUTE BACK TO MARGATE.
12.11	2206FG2206FK00055163 - 2. PORT EDWARD /IZINGOLWENI/BRAEMER/MARGATE ROUTE. FROM BRAEMAR ROAD, IZINGOLWENI, PORT EDWARD, TURN LEFT INTO BRAEMAR ROAD, PROCEED ALONG BRAEMAR ROAD TOWARDS IZINGOLWENI, TURN RIGHT - GRAVEL ROAD BRAEMAR/ NZIMANDE ROAD, ENKONENI STORE-DROP OFF AND PICK UP, PROCEED ALONG GRAVEL ROAD- ENKONENI TOWARDS NZIMANDE, PROCEED ALONG PASS ENTABENI SCHOOL, PROCEED SOMBISI STORE, TURN LEFT R61 TO WOZA PROCEED TO BAMBULA TAXI RANK TONGAAT ROAD TOWARDS PORT EDWARD PROCEED PAST TONGASI SCHOOL, TONGASI TAXI RANK, BALUNA ROAD TURN RIGHT TOWARDS PORT EDWARD TAXI RANK SAME ROUTE BACK.
12.12	2206FG2206FQ00055164 - PORT EDWARD TO WOZA FROM PORT EDWARD TAXI RANK TURN RIGHT INTO MAIN ROAD ROBOTS PROCEED R61 TOLL TOWARDS MARGATE, PROCEED R61 PAST PALM BEACH, TURN LEFT TOWARDS IZINGOLWENI, NZIMAKWE ROAD - TAR ROAD PROCEED TO THE OLD MUNSTER ROAD- MUNSTER SHOPPING CENTRE, TURN RIGHT INTO IZINGOLWENI GRAVEL ROAD PASS JERICO STORE, PICK UP AND DROP OFF AT GATE STORE, TONGASI ROAD R097, TURN RIGHT D0861 - WOZA ROAD PROCEED STRAIGHT ALONG WOZA ROAD, TURN LEFT TO PORT EDWARD TAXI RANK.
12.13	2206FG2206LS10055170 - 8. LAMONT ROUTE - MARGATE. FROM MANKUTSHANE RANK, TURN RIGHT GRAVEL ROAD D1091, STOP MONDE HIGH SCHOOL PROCEED ALONG D1091 GRAVEL ROAD, DLAMINI STOP PICK AND DROP OFF, MTHOMBOTHI SCHOOL STOPPING ZONE PROCEED ALONG TO LUDIMOLA CLINIC- PICK AND DROP OFF ZONE, LAMONG BIG STOP - STOP OFF AND PICK UP - DIP TANK, TURN OFF TO SERVICE ROAD NGWEMABALA, TURN RIGHT TOWARDS SUNDUZA ROAD PROCEED STRAIGHT WITH DINGSTONE GRAVEL ROAD, TURN AROUND AT SUNDUZA TAXI RANK USE THE SAME ROUTE BACK TO MARGATE TAXI RANK AND RETURN.
12.14	2206FG2206GG00194259 - PORT EDWARD TO WOZA / NZIMAKWE ROUTE. FROM PORT EDWARD TAXI RANK TURN RIGHT INTO MAIN ROAD ROBOT, PROCEED R61 TOLL TOWARDS MARGATE, PROCEED R61 PALM BEACH, TURN LEFT TOWARDS IZINGOLWENI, NZIMAKWE ROAD ---TARR ROAD, PROCEED TO MUNSTER ROAD ?MUNSTER SHOPPING CENTRE, TURN RIGHT INTO IZINGOLWENI GRAVEL ROAD PASS JERICO STORE PICK UP AND DROP OFF AT GATE STORE, THONGASI ROAD R097, TURN RIGHT D0861- WOZA ROAD, PROCEED STRAIGHT ALONG WOZA ROAD, TURN LEFT TO PORT EDWARD TAXI RANK.
12.15	2206FG2206BG00194260 - PORT EDWARD - XOLO/ GCILIMA ROUTE FROM PORT EDWARD / XOLO/ GCILIMA ROUTEPORT EDWARD TAXI RANK TOWARDS XOLO ROUTE TRIBAL AREA, PORT EDWARD/ IZINGOLWENI TARR ROAD, TURN RIGHT PENDUKA TOWARDS GCILIMA AND MARGATE TAXI RANK, PROCEED WITH GRAVEL ROAD --- PENDUKA MANZAMHLOPHE GRAVEL ROAD, PROCEED PASS JABULANI STORE D1095 GRAVEL XOLO SERVICE GRAVEL ROAD, PROCEED ALONG TOWARDS GCILIMA, KWA MKHIZE STORE ? DROP OFF AND PICK UP, TURN LEFT TO D1092 NKOTHANENI, TURN AROUND AT NKOTHANENI/THUTHUKA TAXI RANK, TURN RIGHT OKHUSHWINI GRAVEL ROAD, THOKOTHE ROAD SERVICE DELIHLAZO TAXI RANK, TURN AROUND SAME BACK.
12.16	2206FG2206EZ00194262 - PORT EDWARD TO MARGATE. FROM PORT EDWARD TAXI RANK TURN RIGHT TO THE ROBOT, AT THE ROBOT TURN LEFT TO R61 AND PROCEED WITH R61 TOWARDS MUNSTER PICK UP AND DROP OFF AT MUNSTER, PROCEED TO TRAFALGAR PICK UP AND DROP OFF AND PROCEED TOWARDS SAN LAMEER PICK UP AND DROP OFF MARINA BEACH PROCEED TOWARDS SOUTHBROOM BUS STOP PICK UP AND DROP OFF, PROCEED STRAIGHT WITH R61, TURN LEFT TO ALFORD ROAD AND TURN RIGHT WITH ALFORD TO R620, PROCEED WITH R620 TO EMOYENI TAXI RANK, SAME ROUTE BACK TO THE RANK.
12.17	2206FG2206FG00194258 - PORT EDWARD / BRAEMAR/IZINGOLWENI/ MARGATE ROUTE STARTING POINT - BREMER ROAD, IZINGOLWENI, PORT EDWARD TURN LEFT INTO BREMER ROAD. PROCEED ALONG BREMER ROAD TOWARDS IZINGOLWENI, TURN RIGHT- GRAVEL ROAD BREMER /NZIMAKWE ROAD, ENKONENI STORE- DROP OFF AND PICK UP, PROCEED ALONG GRAVEL ROAD - ENKONENI TOWARDS NZIMAKWE, PROCEED ALONG, PASS ENTABENI SCHOOL, PROCEED SOMPISI STORE, TURN LEFT R61 TO WOZA, PROCEED TO BHAMBULA TAXI RANK, THONGASI ROAD TOWARDS PORT EDWARD, PROCEED PASS THONGASI SCHOOL, THONGASI TAXI RANK, BALULA ROAD, TURN RIGHT TOWARDS PORT EDWARD TAXI RANK, SAME ROUTINE BACK.
12.18	2206BGY2206EZ00194266 - .LAMONT ROUTE- MARGATE . FROM MANKUTSHANE RANK, TURN RIGHT GRAVEL ROAD D1091, STOP MLONDE HIGH SCHOOL, PROCEED ALONG D1091 GRAVEL ROAD, DLAMINI STOP PICK UP AND DROP OFF, MTHOMBOTHI SCHOOL STOPPING ZONE, PROCEED ALONG TO LUDIMOLA CLINIC --- PICK UP AND DROP OFF ZONE, LAMONT BIG STOP ? DROP OFF AND PICK UP ? DIP TANK, TURN OFF TO SERVICE ROAD NGWEMABALA, TURN TOWARDS SUNDUZA TAXI RANK. USE THE SAME ROUTE BACK TO MARGATE TAXI RANK AND RETURN.



transport

Department:
Transport
Province of KwaZulu-Natal

GAZETTE

LGKZNG48-2022-MAR

REGION: ALL

1) Application Number: APP0137923	2) Gazette Number: LGKZNG48-2022-MAR
3) Applicant: BP MBHELE ID NO. 8012240618089 Association: NOT AVAILABLE	4) Applicant Address: PO BOX 24 SHELLY BEACH 4265
5) Existing Licence Holder: NOT APPLICABLE ID NO. NOT APPLICABLE	6) Existing Licence Holder Address: NOT APPLICABLE
7) Type of application: NEW OPERATING LICENCE	8) Operating Licence Number: NOTAVAILABLE
9) Vehicle Type: MINIBUS	10) 1 X 15 (SEATED) + 0 (STANDING)
11) Region: UGU-OGWINI	
12.1	KZPRERC2860191 - SCHOLARS AND THEIR PERSONAL EFFECTS: MBHELE RESIDENCE TO PORT SHEPSTONE PRIMARY SCHOOL STARTING POINT AT MBHELE RESIDENCE AT 6:30 IN THE MORNING, PICK UP SINOBOLE MBHELE, AMKELA ZAKUZA, FROM THERE PROCEED STRAIGHT TO EMPONINI VULINGQOKO CRECHE AND PICK UP ASEMAHLE GAVU THE NEXT PICK UP POINT PICK UP APHELELE ZAKUZA, SIPHUMELELE ZAKUZA AND ELIHLE MAPHUMULO, NEXT PICK UP POINT IS HOLLYNESS UNION CHURCH FOR SNOTHILE NZAMA AND NIKHITHA MNYANDU, PROCEED AND TURN LEFT AND PROCEED TO ESIVANDENI AND PICK UP NOSIPHO GUMEDE THEN TURN RIGHT TO OLD BAR AND PICK UP KAMVA KHOMO AND ASIMBONGE CELE. FROM P55 ROAD STRAIGHT TO IZOTSHA ROBOT TURN LEFT TO JOIN P200 AT MARBURG ROBOT JOIN N2 TURN OFF TO PALM ROAD GOING TO MERLWOOD PRIMARY SCHOOL AND BACK TO ILLOVO MILL TURN TO LEFT AND GOES ON DRIVE TO JAI HINDU PRIMARY FROM THERE JOIN PROTEA ROAD TOWARDS NELSON MANDELA DRIVE TURN TO ADREASON ROAD IN PORT SHEPSTONE PRIMARY SCHOOL AND FINISH. THEN IN THE EVENING I START COLLECTING FROM PORT SHEPSTONE JUNIOR PRIMARY SCHOOL AND ALL SCHOOLS AND DROP KIDS TO THEIR HOMES WHEN WE PICKED THEM UP.



transport

Department:
Transport
Province of KwaZulu-Natal

GAZETTE

LGKZNG48-2022-MAR

REGION: ALL

1) Application Number: APP0138397	2) Gazette Number: LGKZNG48-2022-MAR
3) Applicant: TM MNOMIYA ID NO. 5607101004080 Association: BEREA LONG DISTANCE T.O.A	4) Applicant Address: P O BOX 484 HARDING KWA-ZULU NATAL 4680
5) Existing Licence Holder: NOT APPLICABLE ID NO. NOT APPLICABLE	6) Existing Licence Holder Address: NOT APPLICABLE
7) Type of application: NEW OPERATING LICENCE	8) Operating Licence Number: LGKZN1303000709
9) Vehicle Type: MINIBUS	10) 1 X 15 (SEATED) + 0 (STANDING)
11) Region: DURBAN CENTRAL	
12.1	21004R320AEU10053299 - DURBAN TO EAST LONDON FROM APPROVED TAXI RANK IN BROOK STREET, LEFT INTO THEATRE LANE, RIGHT INTO WEST STREET, RIGHT INTO BROAD STREET, RIGHT INTO SMITH STREET, LEFT INTO M4 / SOUTHERN FREEWAY, LEFT INTO N2, JOIN R56, TURN RIGHT TO WIMPY AND JOIN N2, PASSING MT. AYLIF, MT. FRERE, QUMBU, TSOLO JUNCTION INTO MTATA, IDUTYWA, BUTTERWORTH, EAST LONDON. NO PICKING UP OF PASSENGERS ALONG THE WAY OUTBOUND FROM APPROVED TAXI RANK IN EAST LONDON, PASSING TOWARDS BUTTERWORTH, IDUTYWA INTO MTATA, INTO MT. FRERE, INTO AYLIF AND JOIN N2 TOWARDS WIMPY, JOIN R56 AND INTO N2 JOINING SOUTHERN FREEWAY (M4) AND PROCEED TO APPROVED TAXI RANK IN THEATRE LANE, DIRECT AND RETURN
12.2	2206LS22024E10053285 - DURBAN TO KOKSTAD INBOUND: FROM APPROVED TAXI RANK IN BROOK STREET (THEATRE LANE), RIGHT INTO WEST STREET, RIGHT INTO BROAD STREET, RIGHT INTO SMITH STREET, LEFT INTO M4 / JOINING SOUTHERN FREEWAY, LEFT INTO N2, JOIN R56 INTO HOPE STREET, TURN RIGHT INTO DOWER STREET, KOKSTAD TAXI RANK NO PICKING OF PASSENGERS ALONG THE WAY OUTBOUND: FROM APPROVED TAXI RANK IN KOKSTAD, INTO DOWER STREET, INTO HOPE STREET (R56), JOIN N2, INTO SOUTHERN FREEWAY (M4) AND PROCEED TO APPROVED TAXI RANK AT BROOK STREET (THEATRE LANE), DIRECT AND RETURN.
12.3	2206LS22019O10053288 - DURBAN TO MATATIELE INBOUND: FROM APPROVED TAXI RANK IN BROOK STREET, LEFT INTO THEATRE LANE, RIGHT INTO WEST STREET, RIGHT INTO BROAD STREET, RIGHT INTO VICTORIA EMBANKMENT, LEFT M4, LEFT INTO N2 AGAIN JOINING R56, RIGHT TO WIMPY, PROCEED TO KOKSTAD (HOPE STREET), LEFT INTO MATATIELE TAXI RANK. NO PICKING OF PASSENGERS ALONG THE WAY OUTBOUND: FROM APPROVED TAXI RANK IN MATATIELE, PROCEED TO KOKSTAD (HOPE STREET), PROCEED TOWARDS WIMPY, JOIN R56 AND INTO N2 JOINING SOUTHERN FREEWAY (M4) AND PROCEED TO APPROVED TAXI RANK AT THEATRE LANE, DIRECT AND RETURN.
12.4	2206LS2206LS00053291 - DURBAN TO MOUNT FRERE INBOUND: FROM APPROVED TAXI RANK IN BROOK STREET (THEATRE LANE), RIGHT INTO WEST STREET, RIGHT INTO BROAD STREET, RIGHT INTO SMITH STREET, LEFT INTO M4 / SOUTHERN FREEWAY, LEFT INTO N2, JOIN R56, TURN RIGHT TO WIMPY AND JOIN N2, PROCEED TO MOUNT FRERE. OUTBOUND: FROM APPROVED TAXI RANK IN MOUNT FRERE, JOIN N2 TOWARDS WIMPY, JOIN R56 AND INTO N2, JOINING SOUTHERN FREEWAY (M4) AND PROCEED TO APPROVED TAXI RANK IN BROOK STREET (THEATRE LANE), DIRECT AND RETURN.
12.5	2206LS3202OR10053296 - DURBAN TO BUTTERWORTH INBOUND: FROM APPROVED TAXI RANK IN BROOK STREET (THEATRE LANE), RIGHT INTO WEST STREET, RIGHT INTO BROAD STREET, RIGHT INTO SMITH STREET, LEFT INTO M4 / SOUTHERN FREEWAY, LEFT INTO N2, JOIN R56, TURN RIGHT TO WIMPY, JOIN N2, PASSING MT. AYLIF, MR. FRERE, QUMBU, TSOLO JUNCTION INTO MTATA, IDUTYWA, BUTTERWORTH. NO PICKING OF PASSENGERS ALONG THE WAY OUTBOUND: FROM APPROVED TAXI RANK IN BUTTERWORTH, INTO IDUTYWA, INTO MT. FRERE, INTO MT. AYLIF, JOIN N2 TOWARDS WIMPY, JOIN R56 AND INTO N2 JOINING SOUTHERN FREEWAY (M4) AND PROCEED TO APPROVED TAXI RANK IN BROOK STREET (THEATRE LANE), DIRECT AND RETURN.
12.6	2206LS2206LS00053297 - DURBAN TO KING WILLIAMSTOWN INBOUND: FROM APPROVED TAXI RANK IN BROOK STREET, LEFT INTO THEATRE LANE, RIGHT INTO WEST STREET, RIGHT INTO BROAD STREET, RIGHT INTO SMITH STREET, LEFT INTO M4 / SOUTHERN FREEWAY, LEFT INTO N2, TURN RIGHT TO WIMPY, INTO N2, PROCEED TO MT. AYLIF, MT. FRERE, QUMBU, TSOLO JUNCTION INTO MTATA, IDUTYWA, BUTTERWORTH, TURN RIGHT TO KOMGA, INTO KING WILLIAMSTOWN. NO PICKING OF PASSENGERS ALONG THE WAY OUTBOUND: FROM APPROVED TAXI RANK IN KING WILLIAMSTOWN, INTO KOMGA, INTO BUTTERWORTH, IDUTYWA, PROCEED TO MT. FRERE, AND INTO MT. AYLIF, JOIN N2, TOWARDS WIMPY, JOIN R56 AND INTO N2 JOINING SOUTHERN FREEWAY (M4) AND PROCEED TO APPROVED TAXI RANK IN THEATRE LANE, DIRECT AND RETURN.



transport

Department:
Transport
Province of KwaZulu-Natal

GAZETTE

LGKZNG48-2022-MAR

REGION: ALL

12.7	2206LS32030P10053305 - DURBAN TO QUMBU FROM BEREA RANK, JOIN WEST STREET, TURN TO BROAD STREET, SMITH STREET, TURN RIGHT JOIN SOUTH COAST N2, STRAIGHT TO PORT SHEPSTONE FREEWAY, JOIN KOKSTAD ROAD, TURN LEFT MOUNT AYLIFF, MOUNT FRERE AND ENTER QUMBU TAXI RANK AND RETURN (DROP OFF ONLY).
12.8	2206LS3202US10053283 - DURBAN TO UMTATA INBOUND: FROM APPROVED TAXI RANK IN BROOK STREET (THEATRE LANE), RIGHT INTO WEST STREET, RIGHT INTO BROAD STREET, RIGHT INTO SMITH STREET, LEFT INTO M4, JOINING SOUTHERN FREEWAY, LEFT INTO N2, JOIN R56, TURN RIGHT TO WIMPY AND JOIN N2, PASSING MOUNT AYLIFF, MOUNT FRERE, QUMBU, TSOLO JUNCTION INTO BRIDGE ROAD UMTATA. NO PICKING OF PASSENGERS ALONG THE WAY.. OUTBOUND: FROM APPROVED TAXI RANK IN UMTATA, JOIN N2 INTO PORT SHEPSTONE AND JOIN N2 INTO DURBAN JOINING SOUTHERN FREEWAY (M4) AND PROCEED TO APPROVED TAXI RANK AT BROOK STREET (THEATRE LANE), DIRECT AND RETURN.
12.9	2206LS2206LS00053294 - DURBAN TO MOUNT FLETCHER. INBOUND: FROM APPROVED TAXI RANK IN BROOK STREET (THEATRE LANE), RIGHT INTO WEST STREET, LEFT INTO RUSSELL STREET, LEFT JOIN N3 (PIETERMARITZBURG FREEWAY), JOIN R56, RICHMOND PASS IXOPO, UMZIMKULU, RIGHT TO WIMPY INTO KOKSTAD, CEDARVILLE MATATIELE INTO FLETCHER NO PICKING UP OF PASSENGERS ALONG THE WAY OUTBOUND: FROM APPROVED TAXI RANK IN MOUNT FLETCHER, INTO MATATIELE, INTO CEDARVILLE, INTO UMZIMKULU, INTO IXOPO TOWARDS RICHMOND, JOIN R56 AND INTO N3, INTO RUSSELL STREET AND PROCEED TOWARDS APPROVED TAXI RANK IN THEATRE LANE, DIRECT AND RETURN
12.10	2206LS2206LS00053313 - DURBAN TO TSOLO. FROM BEREA RANK, JOIN WEST STREET TURN TO BROAD STREET, SMITH STREET TURN RIGHT, JOIN SOUTH COAST N2, STRAIGHT TO PORT SHEPSTONE FREEWAY, JOIN KOKSTAD ROAD, TURN LEFT PASS MOUNT AYLIFF, MOUNT FRERE, QUMBU AND ENTER TSOLO AND RETURN (DROP OFF ONLY).



transport

Department:
Transport
Province of KwaZulu-Natal

GAZETTE

LGKZNG48-2022-MAR

REGION: ALL

1) Application Number: APP0137654	2) Gazette Number: LGKZNG48-2022-MAR
3) Applicant: SB MAPHUMULO ID NO. 6103195207085 Association: CATOR-MANOR TAXI ASSOCIATION	4) Applicant Address: 20 PIGEON DRIVE YELLOWWOOD PARK DURBAN KWAZULU-NATAL 4004
5) Existing Licence Holder: NOT APPLICABLE ID NO. NOT APPLICABLE	6) Existing Licence Holder Address: NOT APPLICABLE
7) Type of application: NEW OPERATING LICENCE	8) Operating Licence Number: LGKZN1303000409
9) Vehicle Type: MINIBUS	10) 1 X 14 (SEATED) + 0 (STANDING)
11) Region: DURBAN CENTRAL	
12.1	<p>21004R21004R00047727 - CATO MANOR TO DURBAN</p> <p>ROUTE 2</p> <p>INWARD JOURNEY FROM RANK NO. 70 (DURBAR ROAD) CATO MANOR TO DURBAN (VICTORIA STREET TAXI STOP)</p> <p>FROM RANK NO.70 ON DURBAR ROAD, ALONG DUNBAR ROAD, RIGHT INTO WIGGINS ROAD, LEFT INTO BELLAIR ROAD, RIGHT INTO JAN SMUTS HIGHWAY, LEFT INTO BRICKFIELD ROAD, LEFT INTO RANGLES ROAD, LEFT INTO AN ONRAMP TO THE WESTERN FREEWAY (N3), EASTBOUND, ALONG THE N3, LEFT INTO AN OFF-RAMP T BEREAD ROAD NORTH, RIGHT INTO BOTANIC GARDENS ROAD, LEFT INTO BEREAD ROAD SOUTH, INTO BEREAD ROAD INTO WEST STREET LEFT INTO FIELD STREET LEFT INTO QUEENS STREET RIGHT INTO VICTORIA STREET TO THE END OF POINT ON VICTORIA STREET OPPOSITE SOLDIERS WAY BUS RANK.</p> <p>ALTERNATIVE - ROUTE FROM RANK NO.70 ON DUNBAR ROAD ALONG DUNBAR ROAD, LEFT INTO BOOTH ROAD INTO FRANCOIS ROAD, LEFT INTO UMBILO ROAD (RIGHT INTO BEREAD ROAD INTO WEST STREET OR INTO GALE STREET, RIGHT INTO MOORE ROAD, LEFT INTO WARWICK AVENUE (ALONG WARWICK AVENUE, LEFT INTO CANONGATE ROAD AND PROCEED TO CANONGATE SOUTH TAXI RANK) OR (RIGHT INTO WEST STREET) - LEFT INTO FIELD STREET, LEFT INTO QUEEN STREET, RIGHT INTO VICTORIA STREET TO THE END POINT ON VICTORIA STREET OPPOSITE SOLDIERS WAY BUS RANK.</p> <p>RESTRICTED FROM PICKING UP ALONG BEREAD ROAD SOUTH AND WEST STREET</p>
12.2	<p>239GUT20018400047779 - PUTNEY PLACE (ENSIMBINI) TO DURBAN TAXI RANK</p> <p>ENSIMBINI (PUTNEY PLACE) TO DURBAN (VICTORIA STREET TAXI STOP).</p> <p>FROM THE STARTING POINT AT THE INTERSECTION OF NUBIAN AVENUE AND PUTNEY PLACE/STAFFORD CRESCENT, ALONG NUBIAN AVENUE, LEFT INTO BOROUGH ROAD, LEFT INTO DUNBAR ROAD, RIGHT INTO WIGGINS ROAD, LEFT INTO BELLAIR ROAD, RIGHT INTO JAN SMUTS HIGHWAY LEFT INTO BRICKFIELD ROAD, LEFT INTO RANGLES ROAD, LEFT INTO AN ON-RAMP TO THE WESTERN FREEWAY (N3)EASTBOUND, ALONG THE N3, LEFT INTO AN OFF-RAMP TO BEREAD ROAD NORTH, RIGHT INTO BOTANIC GARDENS ROAD, LEFT INTO BEREAD ROAD SOUTH, INTO BEREAD ROAD INTO WEST STREET, LEFT INTO FIELD STREET, LEFT INTO QUEENS STREET, RIGHT INTO VICTORIA STREET TO THE END POINT OF VICTORIA STREET OPPOSITE SOLDIER'S WAY BUS RANK.</p> <p>ALTERNATIVE FROM THE STARTING POINT AT THE INTERSECTION OF NUBIAN AVENUE AND PUTNEY PLACE/STAFFORD CRESCENT, ALONG NUBIAN AVENUE, RIGHT INTO BOROUGH ROAD, RIGHT INTO DUNBAR ROAD, LEFT INTO BOOTH ROAD, INTO FRANCOIS ROAD, LEFT INTO UMBILO ROAD (RIGHT INTO BEREAD ROAD INTO WEST STREET OR INTO GALE STREET, RIGHT INTO MOORE ROAD, LEFT INTO WARWICK AVENUE (ALONG WARWICK AVENUE, LEFT INTO CANONGATE ROAD AND PROCEED TO CANONGATE SOUTH TAXI RANK) OR RIGHT INTO WEST STREET) LEFT INTO FIELD STREET, LEFT INTO QUEEN STREET, RIGHT INTO VICTORIA STREET TO THE END POINT ON VICTORIA STREET OPPOSITE SOLDIER'S WAY BUS RANK. INWARD JOURNEY - FROM ENSIMBINI (PUTNEY PLACE) TO DURBAN (CANONGATE SOUTH TAXI RANK)FROM THE STARTING POINT AT THE INTERSECTION OF NUBIAN AVENUE AND PUTNEY PLACE/STAFFORD CRESCENT, ALONG NUBIAN AVENUE, LEFT INTO BOROUGH ROAD, LEFT INTO DUNBAR ROAD, RIGHT INTO WIGGINS ROAD, LEFT INTO AN ON-RAMP TO THE WESTERN FREEWAY(N3), EASTBOUND, ALONG THE N3, LEFT INTO AN OFF-RAMP TO BEREAD ROAD NORTH, INTO OLD DUTCH ROAD, RIGHT INTO MARKET ROAD, RIGHT INTO LEOPOLD STREET, INTO CANONGATE ROAD AND PROCEED TO THE END POINT AT CANONGATE ROAD SOUTH TAXI RANK.</p> <p>RESTRICTED FROM PICKING UP ALONG BEREAD ROAD SOUTH AND WEST STREET.</p> <p>RETURN FROM CANONGATE SOUTH TAXI RANK (DURBAN) TO: ENSIMBINI (PUTNEY PL.) INTO CANONGATE ROAD, INTO THE WESTERN FREEWAY, (N3), WESTBOUND LEFT INTO AN OFF-RAMP TO BRICKFIELD ROAD, LEFT INTO BRICKFIELD ROAD, RIGHT INTO JAN SMUTS HIGHWAY, LEFT INTO BELLAIR ROAD, RIGHT INTO WIGGINS ROAD, LEFT INTO DUNBAR ROAD, RIGHT INTO BOROUGH ROAD, RIGHT INTO NUBIAN AVENUE AND PROCEED TO THE END POINT AT THE INTERSECTION OF NUBIAN AVENUE AND PUTNEY PLACE AND STAFFORD CRESCENT. RETURN JOURNEY - FROM VICTORIA STREET TAXI STOP TO STARTING POINT: ENSIMB.</p>



transport

Department:
Transport
Province of KwaZulu-Natal

GAZETTE

LGKZNG48-2022-MAR

REGION: ALL

- 12.3** 21004R21004R00047785 - CATO MANOR (DUNBAR ROAD) TO DURBAN (CANNON GATE SOUTH)
FROM RANK NO.70 DUNBAR ROAD, ALONG DUNBAR ROAD, CROSS OVER BOOTH ROAD, INTO RIDGE VIEW ROAD, LEFT INTO SUNDERLAND ROAD, LEFT INTO UMKUBAAN DRIVE, RETURN ALONG UMKUBAAN DRIVE, RIGHT INTO RIDGE VIEW ROAD, RIGHT INTO BOOTH ROAD, LEFT INTO BELLAIR ROAD, AND PROCEED ALONG BELLAIR ROAD TO THE RANK ON BELLAIR ROAD, AND PROCEED ALONG BELLAIR ROAD, RIGHT INTO JAN SMUTS HIGHWAY, LEFT INTO BRICKFIELD ROAD, LEFT INTO RANGLES ROAD, LEFT INTO AN ON-RAMP TO THE WESTERN FREEWAY (N3), EASTBOUND, ALONG THE N3, LEFT INTO AN OFF-RAMP TO BEREA ROAD NORTH INTO OLD DUTCH ROAD, RIGHT INTO MARKET STREET, RIGHT INTO LEOPOLD STREET, INTO CANONGATE SOUTH TAXI RANK.
- ALTERNATIVE
RIGHT INTO BOTANIC GARDENS ROAD, LEFT INTO BEREA ROAD SOUTH, INTO BEREA ROAD, INTO WEST STREET, LEFT INTO FIELD STREET, LEFT INTO QUEEN STREET, RIGHT INTO VICTORIA STREET TO THE END POINT ON VICTORIA STREET OPPOSITE SOLDIERS WAY BUS RANK AND RETURN AS PER 4.2 OR 4.4
- RETURN
FROM VICTORIA STREET TAXI STOP TO STARTING POINT: RANK NO.70 (DUNBAR ROAD) CATO MANORS.
FROM PICK UP POINT ON VICTORIA STREET, RIGHT INTO QUEEN STREET, RIGHT INTO RUSSEL STREET, LEFT INTO LEOPOLD STREET, INTO CANONGATE ROAD INTO THE WESTERN FREEWAY (N3), WESTBOUND, LEFT INTO AN OFF-RAMP TO BRICKFIELD ROAD, LEFT INTO BRICKFIELD, RIGHT INTO JAN SMUTS HIGHWAY, LEFT INTO BELLAIR ROAD, RIGHT INTO WIGGINS ROAD, LEFT INTO DUNBAR ROAD, ALONG DUNBAR ROAD AND PROCEED TO RANK NO: 70 DUNBAR.
- INTO GALE STREET, RIGHT INTO MOORE ROAD, LEFT INTO WARWICK AVENUE, [ALONG WARWICK AVENUE, LEFT INTO CANONGATE ROAD AND PROCEED TO CANONGATE SOUTH TAXI RANK] AND RETURN AS PER 4.2
- FROM CANONGATE SOUTH TAXI RANK, INTO CANONGATE ROAD, INTO WESTERN FREEWAY N3, WESTBOUND, LEFT INTO CANONGATE ROAD, INTO AN OFF-RAMP TO BRICKFIELD ROAD, RIGHT INTO JAN SMUTS HIGHWAY, LEFT INTO BELLAIR ROAD PROCEED LEFT INTO BOOTH ROAD, LEFT INTO RIDGE VIEW ROAD, LEFT INTO SUNDERLAND ROAD, LEFT INTO UMKUBAAN DRIVE, RETURN ALONG UMKUBAAN DRIVE, RIGHT INTO RIDGE VIEW ROAD, ACROSS BOOTH ROAD INTO DUNBAR ROAD AND PROCEED TO RANK NO: 70 ON DUNBAR ROAD.



transport

Department:
Transport
Province of KwaZulu-Natal

GAZETTE

LGKZNG48-2022-MAR

REGION: ALL

1) Application Number: APP0137145	2) Gazette Number: LGKZNG48-2022-MAR
3) Applicant: PL NGCOBO ID NO. 9007085495089 Association: QADI-NYUSWA TAXI OWNERS ASSOCIATION	4) Applicant Address: 100120 MONDINI AREA KWANYUSWA BOTHAS HILL 3610
5) Existing Licence Holder: KP NGCOBO ID NO. 6611285482087	6) Existing Licence Holder Address: P O BOX 452 BOTHAS HILL PINETOWN KWA-ZULU NATAL 3660
7) Type of application: DECEASED TRANSFER AND NEW OPERATING LICENCE	8) Operating Licence Number: LKNKZN0112107
9) Vehicle Type: MINIBUS TAXI	10) 1 X 9-16 (SEATED) + 0 (STANDING)
11) Region: DURBAN WEST	
<p>12.1 21004R21004R00047933 - NYUSWA TO PINETOWN FROM QADI/NYUSWA RANK ALONG UNNAMED ROADS THROUGH SHELELE, MGOGOZI, MABEDLANA, MLAMBO, MKHIZWANE, EZITHOLENI, MATHEBETHU, MNAMATHA, SHAYAMOYA, SIKHELEKEHLENI, INTO OLD MAIN ROAD PASS VALLEY TRUST, QADI EXTENSION, BOTHAS HILL, BOTHAS HILL STATION, PASS KEARSNEY COLLEGE, INTO MKHIZE ROAD, ASSAGAY ROAD, ALONG THE M3 TO HILLCREST TAXI RANK IN INANDA ROAD, RETURN TO THE M13, PASS POLICE STATION, HILDENE, WISTON PARK, GILLETTS, MAYTIME CENTRE, KLOOF SHOPPING CENTRE, PROCEED ALONG THE M3 THROUGH FIELD'S HILL TO THE INTERSECTION WITH OLD MAIN ROAD AND RICHMOND ROAD.</p> <p>ALTERNATE: TURN LEFT INTO OLD MAIN ROAD IN PINETOWN AND PROCEED TO ANDERSON STREET TAXI RANK AND RETURN TO THE STARTING POINT ALONG THE SAME ROUTE IN THE OPPOSITE DIRECTION.</p> <p>TURN RIGHT INTO RICHMOND ROAD, LEFT INTO TRAFFORD ROAD, HILLCLIMB ROAD, SUZUKA ROAD, KYALAMI ROAD, CIRCUIT ROAD, MALCOLM ROAD, CLARK ROAD, MOSS ROAD, ALEXANDER ROAD, BACK IN TO RICHMOND ROAD, INTO OLD MAIN ROAD, LEFT INTO ANDERSON STREET INTO ANDERSON TAXI RANK AND RETURN TO THE STARTING POINT ALONG THE SAME ROUTE IN THE OPPOSITE DIRECTION.</p>	



transport

Department:
Transport
Province of KwaZulu-Natal

GAZETTE

LGKZNG48-2022-MAR

REGION: ALL

1) Application Number: APP0137148	2) Gazette Number: LGKZNG48-2022-MAR
3) Applicant: PL NGCOBO ID NO. 9007085495089 Association: QADI-NYUSWA TAXI OWNERS ASSOCIATION	4) Applicant Address: 100120 MONDINI AREA KWANYUSWA BOTHAS HILL 3610
5) Existing Licence Holder: KP NGCOBO ID NO. 6611285482087	6) Existing Licence Holder Address: P O BOX 452 BOTHAS HILL PINETOWN KWA-ZULU NATAL 3660
7) Type of application: DECEASED TRANSFER AND NEW OPERATING LICENCE	8) Operating Licence Number: LKNKZN0110223
9) Vehicle Type: MINIBUS TAXI	10) 1 X 9-16 (SEATED) + 0 (STANDING)
11) Region: DURBAN WEST	
<p>12.1 21004R21004R00047933 - NYUSWA TO PINETOWN FROM QADI/NYUSWA RANK ALONG UNNAMED ROADS THROUGH SHELELE, MGOGOZI, MABEDLANA, MLAMBO, MKHIZWANE, EZITHOLENI, MATHEBETHU, MNAMATHA, SHAYAMOYA, SIKHELEKEHLENI, INTO OLD MAIN ROAD PASS VALLEY TRUST, QADI EXTENSION, BOTHAS HILL, BOTHAS HILL STATION, PASS KEARSNEY COLLEGE, INTO MKHIZE ROAD, ASSAGAY ROAD, ALONG THE M3 TO HILLCREST TAXI RANK IN INANDA ROAD, RETURN TO THE M13, PASS POLICE STATION, HILDENE, WISTON PARK, GILLETTS, MAYTIME CENTRE, KLOOF SHOPPING CENTRE, PROCEED ALONG THE M3 THROUGH FIELD'S HILL TO THE INTERSECTION WITH OLD MAIN ROAD AND RICHMOND ROAD.</p> <p>ALTERNATE: TURN LEFT INTO OLD MAIN ROAD IN PINETOWN AND PROCEED TO ANDERSON STREET TAXI RANK AND RETURN TO THE STARTING POINT ALONG THE SAME ROUTE IN THE OPPOSITE DIRECTION.</p> <p>TURN RIGHT INTO RICHMOND ROAD, LEFT INTO TRAFFORD ROAD, HILLCLIMB ROAD, SUZUKA ROAD, KYALAMI ROAD, CIRCUIT ROAD, MALCOLM ROAD, CLARK ROAD, MOSS ROAD, ALEXANDER ROAD, BACK IN TO RICHMOND ROAD, INTO OLD MAIN ROAD, LEFT INTO ANDERSON STREET INTO ANDERSON TAXI RANK AND RETURN TO THE STARTING POINT ALONG THE SAME ROUTE IN THE OPPOSITE DIRECTION.</p>	



transport

Department:
Transport
Province of KwaZulu-Natal

GAZETTE

LGKZNG48-2022-MAR

REGION: ALL

1) Application Number: APP0137885	2) Gazette Number: LGKZNG48-2022-MAR
3) Applicant: BR MABASO ID NO. 5810140313088 Association: MAFKATHINI HAZA MGWAGWA TAXI ASSOC.	4) Applicant Address: PO BOX486 MERRIVALE KWA ZULU NATAL 3291
5) Existing Licence Holder: NOT APPLICABLE ID NO. NOT APPLICABLE	6) Existing Licence Holder Address: NOT APPLICABLE
7) Type of application: NEW OPERATING LICENCE	8) Operating Licence Number: NOTAVAILABLE
9) Vehicle Type: MINIBUS	10) 1 X 15 (SEATED) + 0 (STANDING)
11) Region: UMGUNGUNDLOVU	
12.1	22068A22068A00053263 - MGWAGWA TO HOWICK INBOUND: FROM MGWAGWA-SILINTO P390-P402(KPV0014)TO (DESTINATION):SOMME STREET RANK-BELL TO HARVARD (KPH003)ROUT P390,D1129(TO DULELA-KPV0021),RETURN D1129,P390, KWASHIFU (KPH0069),P390,CHRIS HANI,MR135, R103MAIN, MORLING, SOMME. OUTBOUND FROM: SOMME STREET RANK-BELL TO HARVARD (KPH0003)TO MGWAGWA-SILINTO P390-P402 (KPV0014)ROUTE SOMME .BELL MAIN,R103,MR135,CHRIS HANI, P390, KWASHIFU(KPH0069), P390, D1129 (TO DULELA-KPV0021), RETURN D1129,P390.
12.2	22068A22068T10053264 - MGWAGWA TO PIETERMARITZBURG INBOUND: FROM (ORIGINAL): MGWAGWA SILINTO P390- P402 (KPV0014) TO (DESTINATION): HOSSEN HAFEEJEE (BERG) STRRANK NO.3 PATON TP JAMES (KPC0026) ROUTE: P390,D1129 (TO DULELA KPV0021), RETURN D1129 P390,KWASHIFU (KPH0069), P390, CHRIS HANI, MR135, R103, ZEEDERBER, N3, TOWN BUSH, CHATTERTON BOSHOF, LANGALIBALELE, RITIEF, HOSSEN HAFEEJEE (BERG)OUTBOUND: FROM (ORIGINAL): HOSSEN HAFEEJEE (BERG) STR RANK NO.3-PATON TO JAMES (KPC0026) TO (DESTINATION): MGWAGWA-SILINTO P390-P402(KPV0014)ROUTE : HOSSEN HAFEEJEE (BERG) STR MASUKWANA (EAST), CHURCH, GREYTOWN, N3, ZEEDERBERG, R103, MR135, CHRIS HANI, KP390 KWASHIFU (KPH0069), P390, D1129 (TO DULELA-KPV0021), RETURN D1129, P390 ALTERATE ROUTINGS INBOUND: A: P390,D1129 (TO DULELA-KPV0021), RETURN D1139, P390 KWASHIFU (KPH0069), P390, CHRIS HANI, MR139, R103, ZEEDERBERG, N3, CEDARA INTERCHANGE, N3, HILTON COLLEGE INTERCHANGE, N3,TOWN BUSH, CHATTERTON, BOSHOF, LANGALIBALELE, RITIEF, HOSSEN HAFEEJEE (BERG)
12.3	22068A22068T10053265 - 5. MAFKATHINI TO PIETERMARITZBURG INBOUND: FROM MAFKATHINI - MKHIZE - D0033 (KPV0005) HOSSEN HAFEEJEE (BERG) STR RANK NO.3 PATON TO (KPC0026) ROUTE :D1133, P402 (TO EMALANGENI-KPV0076), P402, D1140 (TO KHOBONGO-KPV0010). RETURN. D11339 VIA PHENDUKA (D1133, UNNAMED RD MR135, MR135, ZEEDERBERG, N3, TOWN BUSH CHATTERTON BOSHOF, LANGALIBALELE, RITIEF, HOSEN HAFEEJEE. OUTBOUND. FROM HOSEN HAFEEJEE MASUKWANA (EAST) CHURCH, GREYTOWN, N3, ZEEDERBERG, R103 MR135, UNNAMED RD OUTBOUND A D1129 (TO DULELA KPV0021). RETURN. D1129 P390 ROUTE : D1133, (TO EMALANGENI-KPV0076). RETURN. P402, D1140, (TO KHOBONGO- KPV0010) RETURN D1140, D1133 (VIA PHENDUKA- KPV008) D1133, UNNAMED RD MR135, R103 MAIN MORLING, SOMME. OUTBOUND. FROM SOMME STR RANK-BELL TO HARVARD (KPV0003) TO MAFKATHINI - MKHIZE - D11333 (KPV0005). ALTERNATE ROUTINGS INBOUND. A. D1133, P403, (TO EMALANGENI-KPV0076) RETURN P403 (TO KHOBONGO-KPV0010), RETURN D1140,D1133, MAIN, MORLING, SOMME. RESTRICTION SPECIAL CONDITION DISPUTES AGAINST MAFKATHINI TAXI ASSOCIATION.



transport

Department:
Transport
Province of KwaZulu-Natal

GAZETTE

LGKZNG48-2022-MAR

REGION: ALL

1) Application Number: APP0138456	2) Gazette Number: LGKZNG48-2022-MAR
3) Applicant: BL MAKHATHINI ID NO. 4405245209082 Association: ZWARTKOP TAXI ASSOCIATION	4) Applicant Address: 0029 INTSIKA AREA PIETERMARITZBURG KWA ZULU NATAL 3201
5) Existing Licence Holder: NOT APPLICABLE ID NO. NOT APPLICABLE	6) Existing Licence Holder Address: NOT APPLICABLE
7) Type of application: NEW OPERATING LICENCE	8) Operating Licence Number: 250982
9) Vehicle Type: MINIBUS	10) 1 X 15 (SEATED) + 0 (STANDING)
11) Region: UMGUNGUNDLOVU	
12.1	2100H32100H300052484 - CHARTER SERVICE FROM ZWARTKOP TAXI RANK TO POINTS WITHIN KZN ONLY. NO PICKING UP OR SETTING DOWN OF PASSENGERS EN ROUTE.
12.2	2202GM22068T00051200 - 7.1. FROM GUBESHE TERMINUS TO SOMME STREET RANK (BELL TO HARVARD) KP#0003. INBOUND: FROM GUBESHE TERMINUS, INTO MR139, INTO HILTON, INTO N8, INTO CAREL ORTMANN ROAD, INTO DISTRICT ROAD, INTO WILSON ROAD, INTO ZEEDERBURGH ROAD WHICH BECOMES MAIN ROAD, INTO MORLING STREET AND PROCEED TO SOMME STREET RANK. 7.2. FROM SOMME STREET RANK TO GUBESHE. OUTBOUND: FROM SOMME STREET RANK, INTO MAIN ROAD WHICH BECOMES ZEEDERBURGH, INTO WILSON ROAD, DISTRICT ROAD, INTO CAREL ORTMANN ROAD, INTO P367 INTO M139 AND PROCEED TO GUBESHE TERMINUS.
12.3	2202GM238N1W00051170 - ZWARTKOP TAXI ASSOCIATION. 1.1 FROM GUBESHE TO RETIEF STREET TERMINAL. INBOUND: FROM GUBESHE TERMINUS INTO AND ALONG P399 INTO ZM109, INTO MR139, INTO SWEETWATERS ROAD, INTO SWARTKOP ROAD, INTO MAYORS WALK (M80), INTO AND ALONG BERG STREET TO THE RANK AT THE CORNER OF RETIEF AND BERG STREET. 1.2 FROM RETIEF STREET TERMINAL TO GUBESHE OUTBOUND: FROM RETIEF STREET TERMINAL INTO BERG STREET, LEFT INTO EAST STREET, LEFT INTO BOOM STREET, RIGHT INTO RETIEF STREET, LEFT INTO VICTORIA ROAD WHICH BECOMES WINSTON ROAD AND RIGHT INTO MAYORS WALK WHICH BECOMES SWARTKOP ROAD AND INTO SWEETWATERS ROAD (M80), INTO M139, INTO ZM109, INTO P399 AND PROCEED TO GUBESHE TERMINUS.
12.4	22068822068T00051192 - ZAYEKA TO PIETERMARITZBURG FROM ZAYEKA-BHEKIZIZWE SCHOOL (D1132), INTO AND ALONG P399 INTO ZM109, INTO MR139, INTO SWEETWATERS ROAD, INTO SWARTKOP ROAD, INTO MAYORS WALK (M80), INTO AND ALONG BERG STREET TO THE RANK AT THE CORNER OF RETIEF AND BERG STREET FROM RETIEF STREET TERMINAL INTO BERG STREET, LEFT INTO EAST STREET, LEFT INTO BOOM STREET, RIGHT INTO RETIEF STREET, LEFT INTO VICTORIA ROAD WHICH BECOMES WINSTON ROAD AND RIGHT INTO MAYORS WALK WHICH BECOMES SWARTKOP ROAD AND INTO SWEETWATERS ROAD (M80), INTO M139, INTO ZM109, INTO P399 AND PROCEED TO ZAYEKA- BHEKIZIZWE SCHOOL (D1132).
12.5	22068T22068T00051191 - HILTON COLLEGE TO PIETERMARITZBURG FROM HILTON COLLEGE INTO MR139, INTO HILTON (QUARRY SHOPPING CENTRE), RETURN TO N8 INTERSECTION AND RIGHT INTO N8, INTO DUNCAN MCKENZIE, AND INTO HYSLOP ROAD, INTO COMMERCIAL ROAD AND LEFT INTO LONGMARKET STREET AND LEFT INTO FREEDOM SQUARE(NEW TAXI RANK). FROM CITY TERMINAL (FREEDOM SQUARE), RIGHT INTO CHURCH STREET, LEFT INTO BOSHOF STREET, INTO CHATTERTON ROAD, INTO THE N8, INTO HILTON (QUARRY SHOPPING CENTRE), RETURN TO HILTON AND PROCEED TO HILTON COLLEGE; AS PER THE FORWARD ROUTE IN REVERSE; FROM CITY TERMINAL (FREEDOM SQUARE), RIGHT INTO CHURCH STREET, AND LEFT INTO N8, INTO HILTON (QUARRY SHOPPING CENTRE), RETURN TO HILTON AND PROCEED TO HILTON COLLEGE AS PER THE FORWARD ROUTE IN REVERSE.
12.6	22068T22068T00051193 - 4.1 FROM BHOBHONOMA (D1130) TO PIETERMARITZBURGH, RETIEF STREET TERMINAL. INBOUND: FROM BHOBHONOMA, INTO AND ALONG P399 INTO ZM109, INTO MR139, INTO SWEETWATERS ROAD, INTO SWARTKOP ROAD, INTO MAYORS WALK (M80), INTO AND ALONG BERG STREET TO THE RANK AT THE CORNER OF RETIEF AND BERG STREET. 4.2 FROM RETIEF STREET TERMINAL TO BHOBHONOMA (D1130). OUTBOUND: FROM RETIEF STREET TERMINAL INTO BERG STREET, LEFT INTO EAST STREET, LEFT INTO BOOM STREET, RIGHT INTO RETIEF STREET, LEFT INTO VICTORIA ROAD WHICH BECOMES WINSTON ROAD AND RIGHT INTO MAYORS WALK WHICH BECOMES SWARTKOP ROAD AND INTO SWEETWATERS ROAD (M80), INTO M139, INTO ZM109, INTO P399 AND PROCEED TO BHOBHONOMA.
12.7	22068T22068T00051197 - 6.1. FROM MBUTSHANA (A3683) TO HILTON HOTEL. INBOUND: FROM MBUTSHANA, INTO P139 AND PROCEED TO HILTON HOTEL DIRECT. 6.2. FROM HILTON HOTEL TO MBUTSHANA (A3683). OUTBOUND: FROM HILTON HOTEL, INTO P 139 AND PROCEED TO MBUTSHANA DIRECT.
12.8	22068T238N1W00051194 - 5.1 FROM EZIBONIVINI TO RETIEF STREET TERMINAL. INBOUND: FROM EZIBONIVINI, INTO AND ALONG P399 INTO ZM109, INTO MR139, INTO SWEETWATERS ROAD, INTO SWARTKOP ROAD, INTO MAYORS WALK (M80), INTO AND ALONG BERG STREET TO THE RANK AT THE CORNER OF RETIEF AND BERG STREET. 5.2 FROM RETIEF STREET TERMINAL TO EZIBONIVINI (P142). OUTBOUND: FROM RETIEF STREET TERMINAL INTO BERG STREET, LEFT INTO EAST STREET, LEFT INTO BOOM STREET, RIGHT INTO RETIEF STREET, LEFT INTO VICTORIA ROAD WHICH BECOMES WINSTON ROAD AND RIGHT INTO MAYORS WALK WHICH BECOMES SWARTKOP ROAD AND INTO SWEETWATERS ROAD (M80), INTO M139, INTO ZM109, INTO P399 AND PROCEED TO EZIBONIVINI.

**transport**

Department:
Transport
Province of KwaZulu-Natal

GAZETTE**LGKZNG48-2022-MAR****REGION: ALL**

12.9	<p>22068T238N1W00051202 - MBUTSHANA TO RETIEF STREET (PIETERMARITZBURG)</p> <p>FROM MBUTSHANA, INTO AND ALONG P399 INTO ZM109, INTO MR139, INTO SWEETWATERS ROAD, INTO SWARTKOP ROAD, INTO MAYORS WALK (M80), INTO AND ALONG BERG STREET TO THE RANK AT THE CORNER OF RETIEF AND BERG STREET.</p> <p>OUTBOUND</p> <p>FROM RETIEF STREET TERMINAL INTO BERG STREET, LEFT INTO EAST STREET, LEFT INTO BOOM STREET, RIGHT INTO RETIEF STREET, LEFT INTO VICTORIA ROAD WHICH BECOMES WINSTON ROAD AND RIGHT INTO MAYORS WALK WHICH BECOMES SWARTKOP ROAD AND INTO SWEETWATERS ROAD (M80), INTO M139, INTO ZM109, INTO P399 AND PROCEED TO MBUTSHANA.</p>
------	--



transport

Department:
Transport
Province of KwaZulu-Natal

GAZETTE

LGKZNG48-2022-MAR

REGION: ALL

1) Application Number: APP0138476	2) Gazette Number: LGKZNG48-2022-MAR
3) Applicant: NO ZONDI ID NO. 6009105716083 Association: MATIMATOLO TAXI ASSOCIATION	4) Applicant Address: ENTEMBISWENI AREA GREYTOWN 3250
5) Existing Licence Holder: NOT APPLICABLE ID NO. NOT APPLICABLE	6) Existing Licence Holder Address: NOT APPLICABLE
7) Type of application: NEW OPERATING LICENCE	8) Operating Licence Number: LGKZN0203000494
9) Vehicle Type: MINIBUS	10) 1 X 13 (SEATED) + 0 (STANDING)
11) Region: UMGUNGUNDLOVU	
12.1	2202C72207KA00054927 - ESHANE TO KRANSKOP FROM SHANE VIA D1627 PASS AHRENS TURN RIGHT TO R74, TURN LEFT TO KRANSKOP, TURN LEFT TO THE RANK OFFLOAD AND LOAD PASSENGERS BACK TO MATIMATOLO VIA SAME ROUTE.
12.2	2202C72202C700054929 - ENTEMBENI TO GREYTOWN FROM NTEMBISWENI VIA D1327 TO R74 PASS WELGEGUND GARAGE TO GREYTOWN TURN LEFT TO MATLAND STREET RIGHT INTO SURGENT STREET TO THE RANK OFF LOAD AND LOAD BACK TO MATIMATOLO VIA SAME ROUTE.
12.3	2202C72202C700054924 - ESHANE TO GREYTOWN FROM SHANE VIA D1627 AND R74, PASS WELGEGUND GARAGE TO GREYTOWN TURN LEFT TO SURGENT STREET OFFLOAD AND LOAD PASSENGERS BACK TO SHANE VIA SAME ROUTE.
12.4	2202C72100H310054925 - 2. MATIMATOLO TO PIETERMARITZBURG FROM MATIMATOLO VIA D1627, TURN LEFT TO R74, PASS WELGEGUND GARAGE, THROUGH GREYTOWN AND JOIN R83, PASS NEW HANOVER TO PIETERMARITZBURG, CHURCH STREET, TURN RIGHT TO PIETERMARITZ STREET TO CHURCH STREET TO RANK (KWAMDAPHUNA), OFFLOAD AND LOAD PASSENGERS BACK TO MATIMATOLO VIA SAME ROUTE (NO PICKING UP IN GREYTOWN).



transport

Department:
Transport
Province of KwaZulu-Natal

GAZETTE

LGKZNG48-2022-MAR

REGION: ALL

1) Application Number: APP0136686	2) Gazette Number: LGKZNG48-2022-MAR
3) Applicant: BN MCHUNU ID NO. 8210235792089 Association: NOT AVAILABLE	4) Applicant Address: PO BOX 2402 TUGELA FERRY KWA ZULU NATAL 3010
5) Existing Licence Holder: NOT APPLICABLE ID NO. NOT APPLICABLE	6) Existing Licence Holder Address: NOT APPLICABLE
7) Type of application: NEW OPERATING LICENCE	8) Operating Licence Number: NOTAVAILABLE
9) Vehicle Type: MINIBUS	10) 1 X 15 (SEATED) + 0 (STANDING)
11) Region: UMGUNGUNDLOVU	
12.1	KZPRERC2860289 - SCHOLARS AND THEIR PERSONAL EFFECTS: KEATES DRIFT TO CORDWALL PRIMARY SCHOOL 05:30 IN MORNING, I DRIVE FROM HOME KEATES DRIFT DOWN TO R33 KEEP LEFT STRAIGHT TO P161 LEFT TO MUDEN PICK UP CHILDREN AND BACK TO R33 TURN LEFT STRAIGHT AND TURN RIGHT TO THEM BENI CLINIC PICK UP AND BACK TO R33 TURN RIGHT STRAIGHT AND TURN LEFT TO DL267 NXAMALALA PICK UP BACK TO R33 TURN LEFT STRAIGHT UP LEFT TO P368 MBANGWENI AND BACK TO R33 KOPI PICK UP TO FABENI, KEATES DRIFT, MAWOZINI, ENGOME, SHOBENI PICK UP AND GO STRAIGHT TO GREYTOWN CROSS ROAD TURN RIGHT TO R74 DURBAN STREET GO STRAIGHT AND TURN TO KELLY STREET TO DROP OFF CHILDREN TO GREYTOWN SECONDARY SCHOOL GO STRAIGHT AND TURN LEFT TO YORK STREET AND DROP TO GREYTOWN PRIMARY SCHOOL GO UP AND TURN LEFT TO AOKS STREET AND TURN RIGHT TO SERGEANT STREET AND DROP TO LNDLOVANA PRIMARY SCHOOL GO UP AND TURN RIGHT TO SHEPSTONE STREET STRAIGHT AND LEFT TO VOORTREKKER STREET AND DROP OFF IN GREYTOWN JUNIOR GO STRAIGHT UP AND TURN RIGHT TO R74 AND DROP TO GREYTOWN HIGH SCHOOL, ST DAVID-S DIOCESAN SCHOOL GO UP AND TURN LEFT TO R622 MOOI RIVER TO DROP CHILDREN TO CORDWALL PRIMARY SCHOOL AND BACK TO SAME ROUTES.



transport

Department:
Transport
Province of KwaZulu-Natal

GAZETTE

LGKZNG48-2022-MAR

REGION: ALL

1) Application Number: APP0137447	2) Gazette Number: LGKZNG48-2022-MAR
3) Applicant: BN MCHUNU ID NO. 8210235792089 Association: NOT AVAILABLE	4) Applicant Address: PO BOX 2402 TUGELA FERRY KWA ZULU NATAL 3010
5) Existing Licence Holder: NOT APPLICABLE ID NO. NOT APPLICABLE	6) Existing Licence Holder Address: NOT APPLICABLE
7) Type of application: NEW OPERATING LICENCE	8) Operating Licence Number: NOTAVAILABLE
9) Vehicle Type: MINIBUS	10) 1 X 15 (SEATED) + 0 (STANDING)
11) Region: UMGUNGUNDLOVU	
12.1	KZPRERC2859848 - SCHOLARS AND THEIR PERSONAL EFFECTS: KEAST DRIFT PICK UP POINT TO CORD WALL PRIMARY SCHOOL FROM KEAST DRIFT AT 5:30 PICK-UP POINT GO DOWN TO R33 KEEP LEFT STRAIGHT TO P161 MUDEN PICK-UP CHILDREN AND BACK TO R33 TURN RIGHT GO STRAIGHT TO THEM BENI CLINIC PICK-UP AND BACK TO R33 TURN RIGHT GO STRAIGHT AND TURN LEFT TO PICK-UP AT 1267 NXAMALALA ROAD AND BACK TO R33 TURN LEFT STRAIGHT AND TURN LEFT TO PICK-UP TO R668 MBANGWENI AND BACK TO R33 KOPI PICK-UP AND TURN RIGHT TO PICK-UP FABENI, MKEATES DRIFT, MAWOZINI, ENGOME, KWASHOBENI GO STRAIGHT TO GREYTOWN CROSS ROAD TURN RIGHT TO R4 DURBAN STREET GO AND TURN RIGHT TO KELLY STREET AND DROP-OFF CHILDREN AT GREYTOWN SECONDARY SCHOOL GO STRAIGHT AND TURN LEFT TO YORK STREET TO DROP-OFF AT GREYTOWN PRIMARY SCHOOL GO STRAIGHT AND TURN LEFT TO AOKS STREET STRAIGHT AND TURN RIGHT TO SERGEANT STREET TO DROP-OFF AT INDLOVANA PRIMARY SCHOOL AND TURN RIGHT TO SHEPSTONE STREET GO AND TURN LEFT TO R4 STRAIGHT AND TURN LEFT TO R622 MOOI RIVER TO DROP OFF CHILDREN AT CORD WALL PRIMARY SCHOOL AND RETURN. IN THE AFTERNOON USE THE SAME ROUTES TO DROP OFF.



transport

Department:
Transport
Province of KwaZulu-Natal

GAZETTE

LGKZNG48-2022-MAR

REGION: ALL

1) Application Number: APP0137452	2) Gazette Number: LGKZNG48-2022-MAR
3) Applicant: IBM ZONDI ID NO. 7608286036085 Association: NOT AVAILABLE	4) Applicant Address: P O BOX 2498 TUGELA FERRY 3010
5) Existing Licence Holder: NOT APPLICABLE ID NO. NOT APPLICABLE	6) Existing Licence Holder Address: NOT APPLICABLE
7) Type of application: NEW OPERATING LICENCE	8) Operating Licence Number: NOTAVAILABLE
9) Vehicle Type: MINIBUS	10) 1 X 15 (SEATED) + 0 (STANDING)
11) Region: UMGUNGUNDLOVU	
12.1	KZPRERC2859799 - SCHOLARS AND THEIR PERSONAL EFFECTS: KEAST DRIFT NEAR NGOME TRIBAL AUTHORITY TO GREYTOWN JUNIOR SCHOOL FROM KEAST DRIFT: BY 06H00 IN THE MORNING, I DRIVE FROM KEAST DRIFT NEAR NGOME TRIBAL AUTHORITY, MAKE PICK-UP OF CHILDREN. THERE AFTER TAKE A RIGHT TURN SIDE TO UNNAM'D ROAD (L2044) AND PICK-UP OF CHILDREN BEFORE THEMBAHLILE TEA ROOM AND THEN GO TO I2044 WHICH LEADS ME TO T-JUNCTION AND TURN RIGHT TO JOIN R83 KEATES DRIFT TO GREYTOWN, WHEN I REACH GREYTOWN FROM R83 I TAKE RIGHT TURN TO DURBAN STREET, THEN ON THE FIRST RIGHT TURN I JOIN KELLY STREET AND DROP OF CHILDREN AT GREYTOWN SECONDARY SCHOOL THE SCHOOL IS ON KELLY STREET ON THE RIGHT SIDE, AND THEN TAKE THE LEFT TURN TO JOIN VOORTREKKER STREET AND GO STRAIGHT AND TURN LEFT TO GREYTOWN JUNIOR SCHOOL AND DROP THE CHILDREN AND USED THE SAME ROUTE BACK TO KEATES DRIFT.



transport

Department:
Transport
Province of KwaZulu-Natal

GAZETTE

LGKZNG48-2022-MAR

REGION: ALL

1) Application Number: APP0137955	2) Gazette Number: LGKZNG48-2022-MAR
3) Applicant: TR NGCOBO ID NO. 5103250583082 Association: CITY SERVICE TAXI ASSOCIATION	4) Applicant Address: 344 UNIT 14 IMBALI PIETERMARITZBURG 3201
5) Existing Licence Holder: BJ NGCOBO ID NO. 4701215475087	6) Existing Licence Holder Address: P O BOX 422 PIETERMARTIZBURG KWA-ZULU NATAL 3200
7) Type of application: DECEASED TRANSFER	8) Operating Licence Number: LGKZN0403002149
9) Vehicle Type: MINIBUS	10) 1 X 15 (SEATED) + 0 (STANDING)
11) Region: UMGUNGUNDLOVU	
12.1	22068P22068P00053431 - CLARENDON TO PIETERMARITZBURG CLARENDON INBOUND (FORWARD). FROM VILLERS DRIVE-WYKEHAM COLLEGIATE SCHOOL VIA VILLERS, ROBERTS, KITCHENER, TAUNTON, ROBERTS, CHAPLR, BERG, RETIEF, PIETERMARITZ, BOSHOF, CHURCH, OLD MARKET. TO CITY TERMINAL-BUS/TAXI SERVICE. OUTBOUND. FROM CITY TERMINAL-BUS/TAXI SERVICE (KPC0003) VIA: COMMERCIAL, LONGMARKET, OLD MARKET, CHURCH, OTTO, PIETERMARITZ, CHAPLE, ROBERTS, VILLERS TO VILLERS DRIVE-WYKEHAM COLLEGIATE SCHOOL
12.2	22068Q22068Q00053432 - WEMBLEY TO PIETERMARITZBURG INBOUND :FROM HOWICK ROAD-ATHLONE SCHOOL (KPR0153) VIA: OL HOWICK, LINK, DUINCAN, MCKENZIE, MONTGOMERY, HENDERSON, HOWICK, VICTORIA, RETIEF, PIETERMARITZ, BOSHOF, CHURCH, OLD MARKET. TO (DESTINATION): CITY TERMINAL-BUS/TAXI SERVICE (KP0003). OTUBOUND: FROM CITY TERMINAL-BUS/TAXI SERVICE (KPC0003) VIA: COMMERCIAL, LONGMARKET, OLD MARKET, CHURCH, OTTO, PIETERMARITZ, COMMERCIAL, HOWICK, WEMBLEY TERRACE, TAUNTON, HOWICK TO (DESTINATION): HOWICK ROAD, ATHLONE SCHOOL (KPR0153).
12.3	22069N22068T00053433 - BISLEY TO PIETERMARITZBURG INBOUND: FROM ORIBI ROAD TERMINUS-OPPOSITE ORIBI VALLEY (KPR0109) VIA: ORIBI, LONG, BUCKLEY, BOWKER, ORIBI, KING EDWARD, DURBAN, COMMERCIAL, LONGMARKET, RETIEF, PIETERMARITZ, BISHOF, CHURCH, OLD MARKET. OUTBOUND: FROM CITY TERMINAL-BUS/TAXI SERVICE (KPC0003)VIA: COMMERCIAL, DURBAN, KING EDWARD, ORIBITO TO ORIBI ROAD TERMINUS-OPPOSITE ORIBI VILLAGE (KPR0109).



transport

Department:
Transport
Province of KwaZulu-Natal

GAZETTE

LGKZNG48-2022-MAR

REGION: ALL

1) Application Number: APP0137958	2) Gazette Number: LGKZNG48-2022-MAR
3) Applicant: TR NGCOBO ID NO. 5103250583082 Association: CITY SERVICE TAXI ASSOCIATION	4) Applicant Address: LOT 120 THORHVILLE PIETERMARTIZBURG KWA-ZULU NATAL 3201
5) Existing Licence Holder: BJ NGCOBO ID NO. 4701215475087	6) Existing Licence Holder Address: P O BOX 422 PIETERMARTIZBURG KWA-ZULU NATAL 3200
7) Type of application: DECEASED TRANSFER	8) Operating Licence Number: LGKZN0403002150
9) Vehicle Type: MINIBUS	10) 1 X 15 (SEATED) + 0 (STANDING)
11) Region: UMGUNGUNDLOVU	
12.1	22068P22068P00053431 - CLARENDON TO PIETERMARTIZBURG CLARENDON INBOUND (FORWARD). FROM VILLERS DRIVE-WYKEHAM COLLEGIATE SCHOOL VIA VILLERS, ROBERTS, KITCHENER, TAUNTON, ROBERTS, CHAPLR, BERG, RETIEF, PIETERMARTIZ, BOSHOF, CHURCH, OLD MARKET. TO CITY TERMINAL-BUS/TAXI SERVICE. OUTBOUND. FROM CITY TERMINAL-BUS/TAXI SERVICE (KPC0003) VIA: COMMERCIAL, LONGMARKET, OLD MARKET, CHURCH, OTTO, PIETERMARTIZ, CHAPLE, ROBERTS, VILLERS TO VILLERS DRIVE-WYKEHAM COLLEGIATE SCHOOL
12.2	22068Q22068Q00053432 - WEMBLEY TO PIETERMARTIZBURG INBOUND :FROM HOWICK ROAD-ATHLONE SCHOOL (KPR0153) VIA: OL HOWICK, LINK, DUINCAN, MCKENZIE, MONTGOMERY, HENDERSON, HOWICK, VICTORIA, RETIEF, PIETERMARTIZ, BOSHOF, CHURCH, OLD MARKET. TO (DESTINATION): CITY TERMINAL-BUS/TAXI SERVICE (KPC0003). OTUBOUND: FROM CITY TERMINAL-BUS/TAXI SERVICE (KPC0003) VIA: COMMERCIAL, LONGMARKET, OLD MARKET, CHURCH, OTTO, PIETERMARTIZ, COMMERCIAL, HOWICK, WEMBLEY TERRACE, TAUNTON, HOWICK TO (DESTINATION): HOWICK ROAD, ATHLONE SCHOOL (KPR0153).
12.3	22069N22068T00053433 - BISLEY TO PIETERMARTIZBURG INBOUND: FROM ORIBI ROAD TERMINUS-OPPOSITE ORIBI VALLEY (KPR0109) VIA: ORIBI, LONG, BUCKLEY, BOWKER, ORIBI, KING EDWARD, DURBAN, COMMERCIAL, LONGMARKET, RETIEF, PIETERMARTIZ, BISHOFF, CHURCH, OLD MARKET. OUTBOUND: FROM CITY TERMINAL-BUS/TAXI SERVICE (KPC0003)VIA: COMMERCIAL, DURBAN, KING EDWARD, ORIBITO TO ORIBI ROAD TERMINUS-OPPOSITE ORIBI VILLAGE (KPR0109).



transport

Department:
Transport
Province of KwaZulu-Natal

GAZETTE

LGKZNG48-2022-MAR

REGION: ALL

1) Application Number: APP0138081	2) Gazette Number: LGKZNG48-2022-MAR
3) Applicant: BV MOFOKENG ID NO. 5711125411089 Association: EDENDALE ESIGODINI TAXI ASSOCIATION	4) Applicant Address: 490102 BUCHANAN STREET EDENDALE KWAZULU NATAL KWA-ZULU NATAL 3200
5) Existing Licence Holder: NOT APPLICABLE ID NO. NOT APPLICABLE	6) Existing Licence Holder Address: NOT APPLICABLE
7) Type of application: NEW OPERATING LICENCE	8) Operating Licence Number: LGKZN0403001677
9) Vehicle Type: MINIBUS	10) 1 X 15 (SEATED) + 0 (STANDING)
11) Region: UMGUNGUNDLOVU	
12.1	22069B2100H300049115 - EDENDALE TO PIETERMARITZBURG EDENDALE ROUTE FROM GEORGETOWN LIBRARY TERMINUS THROUGH GEORGETOWN ROAD 6 TO MUNICIPAL ROAD 7 TO EDENDALE ROAD. RIGHT INTO LONGMARKET STREET LEFT AT RETIEF STREET LEFT AT PIETERMARITZ STREET TO DESTINATION AT ASMALLS CAR PARK SITE OFF PIETERMARITZ STREET. FROM DESTINATION ALONG PIETERMARITZ STREET LEFT INTO WEST STREET. RIGHT INTO LOOP STREET LEFT INTO EDENDALE TO MUNICIPAL ROAD 7 THROUGH GEORGETOWN ROAD 6 TO ORIGIN AT GEORGETOWN LIBRARY TERMINUS.
12.2	2206952100H300049117 - EDENDALE TO PIETERMARITZBURG ENHLAZATSHE ROUTE FROM TERMINUS AT ENHLAZATSHE THROUGH GEORGETOWN ROAD 5 TO MUNICIPAL ROAD 7 LEFT INTO EDENDALE ROAD RIGHT AT LONGMARKET STREET LEFT AT RETIEF STREET LEFT AT PIETERMARITZ STREET TO DESTINATION POINT AT ASMALLS CAR PARK OFF PIETERMARITZ STREET. FROM DESTINATION ALONG PIETERMARITZ STREET LEFT INTO WEST STREET RIGHT AT LOOP STREET LEFT AT EDENDALE ROAD TO MUNICIPAL ROAD 7 THROUGH GEORGETOWN ROAD 5 TO ENHLAZATSHE TERMINUS.
12.3	2206952100H300049113 - SMERO TO PIETERMARITZBURG SMERO ROUTE FROM SMERO TERMINUS AT WATERWORKS THROUGH GEORGETOWN ROADS 9, 8, 6 TURN RIGHT TO MUNICIPAL ROAD 7 TO EDENDALE ROAD RIGHT AT LONGMARKET STREET LEFT AT RETIEF STREET LEFT AT PIETERMARITZ STREET TO DESTINATION AT ASMALLS CAR PARK OFF PIETERMARITZ STREET FROM DESTINATION ALONG PIETERMARITZ STREET LEFT INTO WEST STREET RIGHT AT LOOP STREET LEFT INTO EDENDALE ROAD TO MUNICIPAL ROAD 7 GEORGETOWN ROADS 6, 8, & 9 TO SMERO TERMINUS AT WATERWORKS.



transport

Department:
Transport
Province of KwaZulu-Natal

GAZETTE

LGKZNG48-2022-MAR

REGION: ALL

1) Application Number: APP0138875	2) Gazette Number: LGKZNG48-2022-MAR
3) Applicant: BE DUMA ID NO. 7101060398087 Association: MAFUNZE MPUMUZA INADI INCWADI T.O.A	4) Applicant Address: P O BOX 40197 ELANDSKOP
5) Existing Licence Holder: TS DUMA ID NO. 5403130724082	3226 6) Existing Licence Holder Address: P O BOX 40197 ELANDSKOP KWA ZULU NATAL 3226
7) Type of application: DECEASED TRANSFER AND NEW OPERATING LICENCE	8) Operating Licence Number: LGKZN0403001501
9) Vehicle Type: MINIBUS	10) 1 X 15 (SEATED) + 0 (STANDING)
11) Region: UMGUNGUNDLOVU	
12.1	22068T22068T00053561 - DINDI TO PIETERMARITZBURG INBOUND: FROM DINDI TERMINUS – D1126 (KPV0068) TO EAST STREET CLINIC RANK – EAST OFF BOOM (KPC0084). ROUTE: D1126, MR7, MOSES MABHIDA (EDENDALE), LANGALIBALELE (LONGMARKET), RETIEF, HOOSSEN HAFJEJEE (BERG), MASUKWANA (EAST). OUTBOUND: FROM EAST STREET CLINIC RANK – EAST OFF BOOM (KPC0084) TO DINDI TERMINUS – (KPV0068) ROUTE: MASUKWANA (EAST), BOON, PINE, MOSES MABHIDA (EDENDALE), MR7, D1126. ALTERNATIVE ROUTINGS NONE RESTRICTION NONE SPECIAL CONDITIONS NONE DISPUTES AGAINST MAFUNZE, MPUMUZA, INADI, INCWADI TAXI ASSOCIATION NONE.
12.2	22068T22068T00053563 - ELANDSKOP TO PIETERMARITZBURG INBOUND: FROM ELANDSKOP – ZONDI STORE TAXI TERMINUS MR7/ D1123 (KPV0023) TO BERG STREET RANK – BELOW EAST (KPC0028). ROUTE: D1122, MR7, MOSES MABHIDA (EDENDALE), LANGALIBALELE (LONGMARKET), RETIEF, HOOSSEN HAFJEJEE (BERG). OUTBOUND: FROM EAST STREET RANK NO.5 – BELOW EAST (KPC0028) TO ELANDSKOP – ZONDI STORE TAXI TERMINUS MR & D1122 (KPV0023). ROUTE: HOOSSEN HAFJEJEE (BERG), MASUKWANA (EAST), BOON, PIETERMARITZ, PINE, MOSES MABHIDA (EDENDALE), MR7, D1122. ALTERNATIVE ROUTINGS NONE RESTRICTION NONE SPECIAL CONDITIONS NONE DISPUTES AGAINST MAFUNZE, MPUMUZA, INADI, INCWADI TAXI ASSOCIATION.
12.3	22068T22068T00053559 - MAGWAGWA TO PIETERMARITZBURG INBOUND: FROM MAGWAGWA TERMINUS – P390 (KPV0016). ROUTE: VIA P390, P399, MR7, EDENDALE, LONGMARKET, RETIEF, BERG TO EAST STREET CLINIC RANK – EAST OF BOOM (KPC0084). OUTBOUND: FROM EAST STREET CLINIC RANK – EAST OFF BOOM (KPC0084) ROUTE: VIA EAST, BOOM, PINE, KEATE, EDENDALE, MR7, P390, P399 TO MAGWAGWA TERMINUS – P390 (KPV0016).
12.4	22068T22068T00053560 - TAFULENI TO PIETERMARITZBURG INBOUND: FROM TAFULENI TERMINUS – D1128 (KPV0062) ROUTE VIA D1128, MR7, EDENDALE, LONGMARKET, RETIEF, BERG, EAST TO EAST STREET CLINIC RANK – EAST OF BOOM (KPC0084). OUTBOUND: FROM EAST STREET CLINIC RANK – EAST OFF BOOM (KPC0084) ROUTE VIA EAST, BOON, PINE, KEATE, EDENDALE, MR7, D1128 TO TAFULENI TERMINUS – D1128 (KPV0062).



transport

Department:
Transport
Province of KwaZulu-Natal

GAZETTE

LGKZNG48-2022-MAR

REGION: ALL

12.5	<p>22068T22068T00053564 - 9. DEEPDALE TO PIETERMARITZBURG</p> <p>INBOUND FROM: DEEPDALE TO BERG STREET RANK NO9.5 – BELOW EAST (KPC0028).</p> <p>ROUTE: P124, MR7, MOSES MABHIDA (EDENDALE), LANGALIBALELE (LONGMARKET), RETIEF, HOSEN HAFEEJEE (BERG).</p> <p>OUTBOUND FROM: BERG STREET RANK NO.5 – BELOW EAST (KPC0028) TO DEEPDALE.</p> <p>ROUTE: HOSEN HAFEEJEE (BERG), MASUKWANA (EAST), PIETERMARITZ, PINE, MOSES MABHIDA(EDENDALE), MR7, P124.</p> <p>ALTERNATIVE ROUTINGS NONE RESTRICTION NONE SPECIAL CONDITIONS NONE DISPUTES AGAINST MAFUNZE, MPUMUZA, INADI, INCWADI TAXI ASSOCIATION NONE.</p>
12.6	<p>22068T22068T00053565 - 10. NCWADI TO PIETERMARITZBURG</p> <p>INBOUND FROM: NCWADI TO BERG STREET RANK NO.5 – BELOW EAST (KPC0028).</p> <p>ROUTE: P121, MR7, MOSES MABHIDA (EDENDALE), LANGALIBALELE (LONGMARKET), RETIEF, HOSEN HAFEEJEE (BERG).</p> <p>OUTBOUND FROM: BERG STREET RANK NO.5 – BELOW EAST (KPC0028) TO NCWADI.</p> <p>ROUTE: HOSEN HAFEEJEE (BERG), MASUKWANA (EAST), PIETERMARITZ, PINE, MOSES MABHIDA (EDENDALE), MR7, P121.</p> <p>DISPUTES AGAINST MAFUNZE, MPUMUZA, INADI, INCWADI TAXI ASSOCIATION NONE</p>
12.7	<p>22068T22068T00053566 - 11. QANDA TO PIETERMARITZBURG</p> <p>INBOUND FROM: QANDA TERMINUS – D1127 (KPV0065) TO EAST STREET CLINIC RANK – EAST OFF BOOM (KPC0084).</p> <p>ROUTE: D1127, MR7, MOSES MABHIDA (EDENDALE), LANGALIBALELE (LONGMARKET), RETIEF, HOSEN HAFEEJEE (BERG), MASUKWANA (EAST).</p> <p>OUTBOUND FROM: EAST STREET CLINIC RANK – EAST OFF BOOM (KPC0084) TO QANDA TERMINUS – D1127 (KPV0065).</p> <p>ROUTE: MASUKWANA (EAST), BOOM, PINE, MOSES MABHIDA (EDENDALE) MR7, D1127.</p> <p>ALTERNATIVE ROUTINGS NONE RESTRICTION NONE SPECIAL CONDITIONS NONE DISPUTES AGAINST MAFUNZE, MPUMUZA, INADI, INCWADI TAXI ASSOCIATION NONE.</p>
12.8	<p>22068T22068T00053555 - 1. MAFUNZE TO PIETERMARITZBURG</p> <p>INBOUND. FROM: MAFUNZE ROUTE VIA D1123, D1124, MR 7, EDENDALE, LONGMARKET, RETIEF, BERG TO BERG STREET RANK NO.5 – BELOW EAST (KPC0028).</p> <p>OUTBOUND. FROM BERG STREET RANK NO. 5 - BELOW EAST (KPC0028)"</p> <p>ROUTE VIA BERG, EAST, PIETERMARITZ, PINE, KEATE, EDENDALE, MR7, D1124, D1123 TO MAFUNZE – D1123(KPV0036).</p>
12.9	<p>22068T22068T00053556 - 2. GIBSON GATE TO PITERMARITZBURG</p> <p>INBOUND FROM: GIBSON GATE TERMINUS – SEVONTEIN PRISON (KPV0032).</p> <p>ROUTE: VIA UNNAMED ROAD, D1124, MR7, EDENDALE, LONGMARKET, RETIEF, BERG TO BERG STREET RANK NO.5 – BELOW EAST (KPC0028).</p> <p>OUTBOUND FROM: BERG STREET RANK, NO. 5 BELOW EAST (KPC0028).</p> <p>ROUTE VIA BERG, EAST, PIETERMARITZ, PINE, KEATE, EDENDALE, MR7, D1124, UNNAMED ROAD TO GIBSON GATE TERMINUS – SEVONTEIN PRISON (KPV0032).</p>
12.10	<p>22068T22068T00053557 - 3. ZONDI STORE TO PIETERMARITZBURG .</p> <p>INBOUND FROM: MAFAKATHINI – ZONDI STORE – D1122/P 402 (KPV0012).</p> <p>ROUTE VIA D1122, MR7, EDENDALE, LONGMARKET, RETIEF, BERG TO BERG STREET RANK NO5 – BELOW EAST (KPC0028).</p> <p>OUTBOUND FROM:BERG STREET RANK NO.5 BELOW EAST (KPC0028).</p> <p>ROUTE VIA BERG, EAST, PIETERMARITZ, PINE, KEATE, EDENDALE, MR7, D112 TO MAFAKATHINI – ZONDI STORE – D1122/P402 (KPV0012).</p>
12.11	<p>22068T22068T00053558 - 4. MASWAZINI TO PIETERMARITZBURG</p> <p>INBOUND FROM: MASWAZINI TERMINUS – D1139 (KPV0084).</p> <p>ROUTE VIA D1139, P402, MR7, EDENDALE, LONGMARKET, RETIEF, BERG TO BERG STREET RANK NO5 – BELOW EAST (KPC0028).</p> <p>OUTBOUND FROM: BERG STREET RANK NO.5 BELOW EAST (KPC0028)</p> <p>"ROUTE VIA BERG, EAST, PIETERMARITZ, PINE, KEATE, EDENDALE, MR7, D1139 TO MASWAZINI TERMINUS – D1139 (KPV0084).</p>



transport

Department:
Transport
Province of KwaZulu-Natal

GAZETTE

LGKZNG48-2022-MAR

REGION: ALL

1) Application Number: APP0138887	2) Gazette Number: LGKZNG48-2022-MAR
3) Applicant: MW MLOTSHWA ID NO. 6504235298085 Association: MPUMUZA TAXI ASSOCIATION	4) Applicant Address: 2 WANE ROAD BISLEY PIETERMARTZBURG KWA-ZULU NATAL 3201
5) Existing Licence Holder: NOT APPLICABLE ID NO. NOT APPLICABLE	6) Existing Licence Holder Address: NOT APPLICABLE
7) Type of application: NEW OPERATING LICENCE	8) Operating Licence Number: LGKZN0403000848
9) Vehicle Type: MINIBUS	10) 1 X 15 (SEATED) + 0 (STANDING)
11) Region: UMGUNGUNDLOVU	
12.1	22068C2100H300049328 - MPUMUZA TO PIETERMARITZBURG FROM LADUMA TERMINUS ON DISTRICT ROAD D1131 INTO CALUZA ROAD, LEFT INTO ROAD MR & INTO EDENDALE ROAD, RIGHT INTO LONGMARKET STREET, LEFT INTO RETIEF STREET RIGHT INTO PIETERMARITZ STREET TO SELGRO TERMINUS AT CORNER PIETERMARITZ STREET AND BOSHOF STREET. FROM SELGRO TERMINUS INTO PIETERMARITZ STREET LEFT TO TERMINUS AT CNR WEST AN PIETERMARITZ STREETS INTO WEST STREET, RIGHT INTO LOOP STREET LEFT INTO EDENDALE ROAD INTO MR7 ROAD RIGHT INTO CALUZA ROAD INTO DISTRICT ROAD D1131 TO LADUMA TERMINUS.
12.2	2206972100H300049329 - MVUBUKAZI / PAYIPHINI TO PIETERMARITZBURG INBOUND ROUTE. FROM MVUBUKAZI / PAYIPHINI TERMINUS INTO DISTRICT ROAD D1135 INTO MORCOM ROAD INTO LAFFAN ROAD LEFT INTO NEVILLE ROAD RIGHT INTO MAYOR'S WALK, INTO BERG STREET TO TERMINUS AT CNR OF RETIEF AND BERG STREETS. OUTBOUND ROUTE. FROM BERG STREET TERMINUS INTO RETIEF STREET INTO PIETERMARITZ STREET RIGHT INTO PINE STREET RIGHT INTO MAYORS WALK, LEFT INTO NEVILLE ROAD, RIGHT INTO LAFFAN ROAD INTO MORCOM ROAD INTO DISTRICT ROAD D1135 TO TERMINUS AT MVUBUKAZI / PAYIPHINI.



transport

Department:
Transport
Province of KwaZulu-Natal

GAZETTE

LGKZNG48-2022-MAR

REGION: ALL

1) Application Number: APP0138909	2) Gazette Number: LGKZNG48-2022-MAR
3) Applicant: TM NGCOBO ID NO. 5902040791081 Association: MAFUNZE MPUMUZA INADI INCWADI T.O.A	4) Applicant Address: PO BOX 866 PIETERMARITZBURG 3200
5) Existing Licence Holder: NOT APPLICABLE ID NO. NOT APPLICABLE	6) Existing Licence Holder Address: NOT APPLICABLE
7) Type of application: NEW OPERATING LICENCE	8) Operating Licence Number: LGKZN0403000314
9) Vehicle Type: MINIBUS	10) 1 X 15 (SEATED) + 0 (STANDING)
11) Region: UMGUNGUNDLOVU	
12.1	<p>22068T22068T00053561 - DINDI TO PIETERMARITZBURG</p> <p>INBOUND: FROM DINDI TERMINUS – D1126 (KPV0068) TO EAST STREET CLINIC RANK – EAST OFF BOOM (KPC0084). ROUTE: D1126, MR7, MOSES MABHIDA (EDENDALE), LANGALIBALELE (LONGMARKET), RETIEF, HOOSEN HAFEEJEE (BERG), MASUKWANA (EAST).</p> <p>OUTBOUND: FROM EAST STREET CLINIC RANK – EAST OFF BOOM (KPC0084) TO DINDI TERMINUS – (KPV0068) ROUTE: MASUKWANA (EAST), BOON, PINE, MOSES MABHIDA (EDENDALE), MR7, D1126.</p> <p>ALTERNATIVE ROUTINGS NONE</p> <p>RESTRICTION NONE</p> <p>SPECIAL CONDITIONS NONE</p> <p>DISPUTES AGAINST MAFUNZE, MPUMUZA, INADI, INCWADI TAXI ASSOCIATION NONE.</p>
12.2	<p>22068T22068T00053563 - ELANDSKOP TO PIETERMARITZBURG</p> <p>INBOUND: FROM ELANDSKOP – ZONDI STORE TAXI TERMINUS MR7/ D1123 (KPV0023) TO BERG STREET RANK – BELOW EAST (KPC0028). ROUTE: D1122, MR7, MOSES MABHIDA (EDENDALE), LANGALIBALELE (LONGMARKET), RETIEF, HOOSEN HAFEEJEE (BERG).</p> <p>OUTBOUND: FROM EAST STREET RANK NO.5 – BELOW EAST (KPC0028) TO ELANDSKOP – ZONDI STORE TAXI TERMINUS MR & D1122 (KPV0023). ROUTE: HOOSEN HAFEEJEE (BERG), MASUKWANA (EAST), BOOM, PIETERMARITZ, PINE, MOSES MABHIDA (EDENDALE), MR7, D1122.</p> <p>ALTERNATIVE ROUTINGS NONE.</p> <p>RESTRICTION NONE.</p> <p>SPECIAL CONDITIONS NONE</p> <p>DISPUTES AGAINST MAFUNZE, MPUMUZA, INADI, INCWADI TAXI ASSOCIATION.</p>
12.3	<p>22068T22068T00053559 - MAGWAGWA TO PIETERMARITZBURG</p> <p>INBOUND: FROM MAGWAGWA TERMINUS – P390 (KPV0016). ROUTE: VIA P390, P399, MR7, EDENDALE, LONGMARKET, RETIEF, BERG TO EAST STREET CLINIC RANK – EAST OF BOOM (KPC0084).</p> <p>OUTBOUND: FROM EAST STREET CLINIC RANK – EAST OFF BOOM (KPC0084) ROUTE: VIA EAST, BOOM, PINE, KEATE, EDENDALE, MR7, P390, P399 TO MAGWAGWA TERMINUS – P390 (KPV0016).</p>
12.4	<p>22068T22068T00053560 - TAFULENI TO PIETERMARITZBURG</p> <p>INBOUND: FROM TAFULENI TERMINUS – D1128 (KPV0062) ROUTE VIA D1128, MR7, EDENDALE, LONGMARKET, RETIEF, BERG, EAST TO EAST STREET CLINIC RANK – EAST OF BOOM (KPC0084).</p> <p>OUTBOUND: FROM EAST STREET CLINIC RANK – EAST OFF BOOM (KPC0084) ROUTE VIA EAST, BOOM, PINE, KEATE, EDENDALE, MR7, D1128 TO TAFULENI TERMINUS – D1128 (KPV0062).</p>
12.5	<p>22068T22068T00053564 - 9. DEEPPDALE TO PIETERMARITZBURG</p> <p>INBOUND FROM: DEEPPDALE TO BERG STREET RANK NO9.5 – BELOW EAST (KPC0028).</p> <p>ROUTE: P124, MR7, MOSES MABHIDA (EDENDALE), LANGALIBALELE (LONGMARKET), RETIEF, HOOSEN HAFEEJEE (BERG).</p> <p>OUTBOUND FROM: BERG STREET RANK NO.5 – BELOW EAST (KPC0028) TO DEEPPDALE.</p> <p>ROUTE: HOOSEN HAFEEJEE (BERG), MASUKWANA (EAST), PIETERMARITZ, PINE, MOSES MABHIDA (EDENDALE), MR7, P124.</p> <p>ALTERNATIVE ROUTINGS NONE</p> <p>RESTRICTION NONE</p> <p>SPECIAL CONDITIONS NONE</p> <p>DISPUTES AGAINST MAFUNZE, MPUMUZA, INADI, INCWADI TAXI ASSOCIATION NONE.</p>



transport

Department:
Transport
Province of KwaZulu-Natal

GAZETTE

LGKZNG48-2022-MAR

REGION: ALL

12.6	<p>22068T22068T00053565 - 10. NCWADI TO PIETERMARITZBURG</p> <p>INBOUND FROM: NCWADI TO BERG STREET RANK NO.5 – BELOW EAST (KPC0028).</p> <p>ROUTE: P121, MR7, MOSES MABHIDA (EDENDALE), LANGALIBALELE (LONGMARKET), RETIEF, HOUSEN HAFEEJEE (BERG).</p> <p>OUTBOUND FROM: BERG STREET RANK NO.5 – BELOW EAST (KPC0028) TO NCWADI.</p> <p>ROUTE: HOUSEN HAFEEJEE (BERG), MASUKWANA (EAST), PIETERMARITZ, PINE, MOSES MABHIDA (EDENDALE), MR7, P121.</p> <p>DISPUTES AGAINST MAFUNZE, MPUMUZA, INADI, INCWADI TAXI ASSOCIATION</p> <p>NONE</p>
12.7	<p>22068T22068T00053566 - 11. QANDA TO PIETERMARITZBURG</p> <p>INBOUND FROM: QANDA TERMINUS – D1127 (KPV0065) TO EAST STREET CLINIC RANK – EAST OFF BOOM (KPC0084).</p> <p>ROUTE: D1127, MR7, MOSES MABHIDA (EDENDALE), LANGALIBALELE (LONGMARKET), RETIEF, HOUSEN HAFEEJEE (BERG), MASUKWANA (EAST).</p> <p>OUTBOUND FROM: EAST STREET CLINIC RANK – EAST OFF BOOM (KPC0084) TO QANDA TERMINUS – D1127 (KPV0065).</p> <p>ROUTE: MASUKWANA (EAST), BOOM, PINE, MOSES MABHIDA (EDENDALE) MR7, D1127.</p> <p>ALTERNATIVE ROUTINGS</p> <p>NONE</p> <p>RESTRICTION</p> <p>NONE</p> <p>SPECIAL CONDITIONS</p> <p>NONE</p> <p>DISPUTES AGAINST MAFUNZE, MPUMUZA, INADI, INCWADI TAXI ASSOCIATION</p> <p>NONE.</p>
12.8	<p>22068T22068T00053555 - 1. MAFUNZE TO PIETERMARITZBURG</p> <p>INBOUND.</p> <p>FROM: MAFUNZE ROUTE VIA D1123, D1124, MR 7, EDENDALE, LONGMARKET, RETIEF, BERG TO BERG STREET RANK NO.5 – BELOW EAST (KPC0028).</p> <p>OUTBOUND.</p> <p>FROM BERG STREET RANK NO. 5 - BELOW EAST (KPC0028)*</p> <p>ROUTE VIA BERG, EAST, PIETERMARITZ, PINE, KEATE, EDENDALE, MR7, D1124, D1123 TO MAFUNZE – D1123(KPV0036).</p>
12.9	<p>22068T22068T00053556 - 2. GIBSON GATE TO PIETERMARITZBURG</p> <p>INBOUND FROM: GIBSON GATE TERMINUS – SEVONTEIN PRISON (KPV0032).</p> <p>ROUTE: VIA UNNAMED ROAD, D1124, MR7, EDENDALE, LONGMARKET, RETIEF, BERG TO BERG STREET RANK NO.5 – BELOW EAST (KPC0028).</p> <p>OUTBOUND FROM: BERG STREET RANK, NO. 5 BELOW EAST (KPC0028).</p> <p>ROUTE VIA BERG, EAST, PIETERMARITZ, PINE, KEATE, EDENDALE, MR7, D1124, UNNAMED ROAD TO GIBSON GATE TERMINUS – SEVONTEIN PRISON (KPV0032).</p>
12.10	<p>22068T22068T00053557 - 3. ZONDI STORE TO PIETERMARITZBURG .</p> <p>INBOUND FROM: MAFAKATHINI – ZONDI STORE – D1122/P 402 (KPV0012).</p> <p>ROUTE VIA D1122, MR7, EDENDALE, LONGMARKET, RETIEF, BERG TO BERG STREET RANK NO5 – BELOW EAST (KPC0028).</p> <p>OUTBOUND FROM: BERG STREET RANK NO.5 BELOW EAST (KPC0028).</p> <p>ROUTE VIA BERG, EAST, PIETERMARITZ, PINE, KEATE, EDENDALE, MR7, D112 TO MAFAKATHINI – ZONDI STORE – D1122/P402 (KPV0012).</p>
12.11	<p>22068T22068T00053558 - 4. MASWAZINI TO PIETERMARITZBURG</p> <p>INBOUND FROM: MASWAZINI TERMINUS – D1139 (KPV0084).</p> <p>ROUTE VIA D1139, P402, MR7, EDENDALE, LONGMARKET, RETIEF, BERG TO BERG STREET RANK NO5 – BELOW EAST (KPC0028).</p> <p>OUTBOUND FROM: BERG STREET RANK NO.5 BELOW EAST (KPC0028)</p> <p>*ROUTE VIA BERG, EAST, PIETERMARITZ, PINE, KEATE, EDENDALE, MR7, D1139 TO MASWAZINI TERMINUS – D1139 (KPV0084).</p>



transport

Department:
Transport
Province of KwaZulu-Natal

GAZETTE

LGKZNG48-2022-MAR

REGION: ALL

1) Application Number: APP0138923	2) Gazette Number: LGKZNG48-2022-MAR
3) Applicant: NB MTALANE ID NO. 7708220430087 Association: IMBALI UNIT 13 AND 15 TAXI ASSOCIATION	4) Applicant Address: 4 KUDU PLACE EASTWOOD PIETERMARITZBURG KWA-ZULU NATAL 3201
5) Existing Licence Holder: NOT APPLICABLE ID NO. NOT APPLICABLE	6) Existing Licence Holder Address: NOT APPLICABLE
7) Type of application: NEW OPERATING LICENCE	8) Operating Licence Number: NOTAVAILABLE
9) Vehicle Type: MINIBUS	10) 1 X 14 (SEATED) + 0 (STANDING)
11) Region: UMGUNGUNDLOVU	
12.1	<p>22069J22068T00052426 - IMBALI TO PIETERMARITZBURG</p> <p>PHASE 4 INBOUND. PHEZULU / NOZULU ROAD TERMINUS (KPE0006) TO SLATTER STREET TAXI TERMINAL (KP0023).</p> <p>FROM PHEZULU, N30, UNNAMED ROAD, N20, RETURN N30, PHEZULU, NOZULU, WILLOWFONTEIN, F.J. SITHOLE, SUTHERLAND, MOSES MABHIDA (EDENDALE), LANGALIBALELE (LONGMARKET), RETIEF, PIETERMARITZ, SLATTER STREET TAXI TERMINAL.</p> <p>OUTBOUND. SLATTER STREET TAXI TERMINAL (KP0023) TO PHEZULU / NOZULU ROAD TERMINUS. (KPE0006)</p> <p>FROM SLATTER STREET, PIETERMARITZ, PINE, MOSES MABHIDA (EDENDALE), SUTHERLAND, F.J. SITHOLE, WILLOWFONTEIN, NOZULU, PHEZULU</p> <p>ALTERNATE ROUTINGS.</p> <p>OUTBOUND.</p> <p>A. PIETERMARITZ, WEST STREET BUS / TAXI STATION, WEST, JABU NDLOVU (LOOP), MOSES MABHIDA (EDENDALE), SUTHERLAND, F.J. SITHOLE, WILLOWFONTEIN, ROUTE 9, ROUTE 6, N30, UNNAMED, N30, PHEZULU.</p> <p>B. PIETERMARITZ, WEST STREET BUS / TAXI STATION, WEST, BURGER, MOSES MABHIDA (EDENDALE), SUTHERLAND, F.J. SITHOLE, WILLOWFONTEIN, ROUTE 9, ROUTE 6, N30, UNNAMED, PHEZULU.</p> <p>C. PIETERMARITZ, WEST STREET BUS / TAXI STATION, WEST, PRINCE ALFRED, CAMPSDRIFT, MOSES MABHIDA (EDENDALE), SUTHERLAND, F.J. SITHOLE, WILLOWFONTEIN, ROUTE 9, ROUTE 6, N30, UNNAMED, N30, PHEZULU.</p>
12.2	<p>22069J22068T00052427 - IMBALI 13 & 15 TO PIETERMARITZBURG</p> <p>STOCKS PHASE 2,3 & 4 INBOUND: FROM PHEZULU / NOZULU ROAD TERMINUS (KPE0006) TO SLATTER STREET TAXI TERMINAL (KP0023).</p> <p>FROM: PHEZULU, N42, UNNAMED ROAD, UNNAMED ROAD, RETURN UNNAMED ROAD, N43, PHEZULU, NOZULU, WILLOWFONTEIN F.J. SITHOLE, SUTHERLAND, MOSES MABHIDA (EDENDALE), LANGALIBALELE (LONGMARKET), RETIEF, PIETERMARITZ, SLATTER STREET.</p> <p>OUTBOUND: FROM SLATTER STREET TAXI TERMINAL (KP0023) TO PHEZULU / NOZULU ROAD TERMINUS (KPE0006).</p> <p>FROM: PIETERMARITZ, PINE, MOSES MABHIDA (EDENDALE), SUTHERLAND, F.J. SITHOLE, WILLOWFONTEIN, NOZULU, PHEZULU.</p> <p>ALTERNATE ROUTINGS</p> <p>A. OUTBOUND FROM: PIETERMARITZ, WEST STREET BUS / TAXI STATION, WEST, JABU NDLOVU (LOOP), MOSES MABHIDA (EDENDALE), SUTHERLAND, F.J. SITHOLE, WILLOWFONTEIN, NOZULU.</p> <p>B. FROM: PIETERMARITZ, WEST STREET BUS/TAXI STATION, BURGER, MOSES MABHIDA (EDENDALE), SUTHERLAND, F.J. SITHOLE, WILLOWFONTEIN, NOZULU.</p> <p>C. FROM: PIETERMARITZ, WEST STREET BUS/TAXI STATION, WEST, PRINCE ALFRED, CAMPSDRIFT, MOSES MABHIDA (EDENDALE), SUTHERLAND, F.J. SITHOLE, WILLOWFONTEIN, NOZULU.</p>
12.3	<p>22069J22068T00052428 - IMBALI 13 & 15 TO PIETERMARITZBURG</p> <p>PHASE 1 INBOUND: FROM EKUTHULENI ROAD TERMINUS (KPE0195) TO SLATTER STREET TAXI TERMINAL (KP0023).</p> <p>FROM: EKUTHULENI, SAMELA, PHEZULU, NOZULU, SAMELA, EKUTHULENI, ROUTE9, WILLOWFONTEIN, F.J. SITHOLE, SUTHERLAND, MOSES MABHIDA (EDENDALE), LANGALIBALELE (LONGMARKET), RETIEF, PIETERMARITZ, SLATTER STREET.</p> <p>OUTBOUND: FROM SLATTER STREET TAXI TERMINAL (KP0023) TO EKUTHULENI ROAD TERMINUS (KPE0195).</p> <p>FROM: PIETERMARITZ, PINE, MOSES MABHIDA (EDENDALE), SUTHERLAND, F.J. SITHOLE, WILLOWFONTEIN, ROUTE9, EKUTHULENI.</p> <p>ALTERNATE ROUTINGS</p> <p>OUTBOUND:</p> <p>A. FROM PIETERMARITZ, WEST STREET BUS / TAXI STATION, WEST, JABU NDLOVU (LOOP), MOSES MABHIDA (EDENDALE), SUTHERLAND, F.J. SITHOLE, WILLOWFONTEIN ROUTE 9, EKUTHULENI.</p> <p>B. FROM PIETERMARITZ, WEST STREET BUS / TAXI STATION, WEST, BURGER, MOSES MABHIDA (EDENDALE), SUTHERLAND, F.J. SITHOLE, WILLOWFONTEIN, ROUTE 9, EKUTHULENI.</p> <p>C. FROM PIETERMARITZ, WEST STREET BUS / TAXI STATION, WEST, PRINCE ALFRED, CAMPSDRIFT, MOSES MABHIDA (EDENDALE), SUTHERLAND, F.J. SITHOLE, WILLOWFONTEIN, ROUTE 9, EKUTHULENI.</p>



transport

Department:
Transport
Province of KwaZulu-Natal

GAZETTE

LGKZNG48-2022-MAR

REGION: ALL

12.4	<p>22069J22068T00052429 - IMBALI 13 & 15 TO PIETERMARITZBURG</p> <p>4. UNIT 15</p> <p>INBOUND: FROM EKUTHULENI ROAD TERMINUS (KPE0195) TO SLATTER STREET TAXI TERMINAL (KP00023). ROUTE: EKUTHULENI, NGCWE, HLOMUKA, NGCWE, EKUTHULENI, ROUTE 9, Q7, Q5, Q4, CEDAR, RETURN CEDAR, YELLOWWOOD, CEDAR, Q7, ROUTE 9, WILLOWFONTEIN, F.J. SITHOLE, SUTHERLAND, MOSES MABHIDA (EDENDALE), LANGALIBALELE (LONGMARKET), RETIEF, PIETERMARITZ, SLATTER</p> <p>OUTBOUND: FROM SLATTER STREET TAXI TERMINAL (KP00023) TO EKUTHULENI ROAD TERMINUS (KPE0195) ROUTE: PIETERMARITZ, PINE, MOSES MABHIDA (EDENDALE), SUTHERLAND, F.J. SITHOLE, WILLOWFONTEIN, ROUTE9, EKUTHULENI.</p> <p>ALTERNATE ROUTINGS</p> <p>OUTBOUND:</p> <p>A. PIETERMARITZ, WEST STREET BUS / TAXI STATION, WEST, JABU NDLOVU (LOOP), MOSES MABHIDA (EDENDALE), SUTHERLAND, F.J. SITHOLE, WILLOWFONTEIN, ROUTE 9, EKUTHULENI.</p> <p>B. PIETERMARITZ, WEST STREET BUS/TAXI STATION, WEST, BURGER, MOSES MABHIDA (EDENDALE), SUTHERLAND, F.J. SITHOLE, WILLOWFONTEIN, ROUTE 9, EKUTHULENI.</p> <p>C. PIETERMARITZ, WEST STREET BUS/TAXI STATION, WEST, PRINCE ALFRED, CAMPSDRIFT, MOSES MABHIDA (EDENDALE), SUTHERLAND, F.J. SITHOLE, WILLOWFONTEIN, ROUTE9, EKUTHULENI.</p>
12.5	<p>22069J22068T00052430 - IMBALI 13 & 15 TO PIETERMARITZBURG</p> <p>5. SHAYAMOYA</p> <p>INBOUND: FROM PHEZULU / NOZULU ROAD TERMINUS (KPE0006) TO SLATTER STREET TAXI TERMINAL (KP00023). ROUTE: PHEZULU, N30, SIWELA, N33, N31 PHEZULU, NOZULU, WILLOWFONTEIN, F.J. SITHOLE, SUTHERLAND, EDENDALE, LONGMARKET, RETIEF, PIETERMARITZ, SLATTER.</p> <p>OUTBOUND: FROM SLATTER STREET TAXI TERMINAL (KP00023) TO PHEZULU / NOZULU ROAD TERMINUS (KPE0006). ROUTE: PIETERMARITZ, PINE, MOSES MABHIDA (EDENDALE), SUTHERLAND, F.J. SITHOLE, WILLOWFONTEIN, NOZULU.</p> <p>ALTERNATE ROUTINGS.</p> <p>OUTBOUND.</p> <p>A. PIETERMARITZ, WEST STREET BUS / TAXI STATION, WEST, JABU NDLOVU (LOOP), MOSES MABHIDA (EDENDALE), SUTHERLAND, F.J. SITHOLE, WILLOWFONTEIN, NOZULU.</p> <p>B. PIETERMARITZ, WEST STREET BUS / TAXI STATION, WEST, PRINCE ALFRED, CAMPSDRIFT, MOSES MABHIDA (EDENDALE), SUTHERLAND, F.J. SITHOLE, WILLOWFONTEIN, NOZULU.</p> <p>C. PIETERMARITZ, WEST STREET BUS / TAXI STATION, WEST, PRINCE ALFRED, CAMPSDRIFT, MOSES MABHIDA (EDENDALE), SUTHERLAND, F.J. SITHOLE, WILLOWFONTEIN, NOZULU.</p>



transport

Department:
Transport
Province of KwaZulu-Natal

GAZETTE

LGKZNG48-2022-MAR

REGION: ALL

1) Application Number: APP0138908	2) Gazette Number: LGKZNG48-2022-MAR
3) Applicant: THEMBINKOSI JOSEPH GOBONGO ID NO. 5501105771085 Association: UMZIMKHULU TAXI OWNERS ASSOCIATION	4) Applicant Address: P O BOX 66 STAFORTRDS POST 4686
5) Existing Licence Holder: NOT APPLICABLE ID NO. NOT APPLICABLE	6) Existing Licence Holder Address: NOT APPLICABLE
7) Type of application: NEW OPERATING LICENCE	8) Operating Licence Number: LGKZN0503000451
9) Vehicle Type: MINIBUS TAXI	10) 1 X 9-16 (SEATED) + 0 (STANDING)
11) Region: HARRY GWALA	
12.1	3100LL2100D510047050 - UMZIMKHULU TO MATATIELE FROM UMZIMKHULU TAXI RANK TURN RIGHT JOIN R56 PASS CLYDESDALE PROCEED AND PASS IBISI TOWNSHIP, RIETVLEI LOCATION PROCEED AND TURN RIGHT JOIN R56 PASS WIMPY, PROCEED JOIN HOPE STREET PROCEED AND TURN LEFT JOIN R56 PASS CEDAVILLE PROCEED AND TURN RIGHT JOIN MARKET STREET TO MATATIELE TAXI RANK AND RETURN ON THE SAME ROUTE.
12.2	3100LL21009Z10047056 - FROM UMZIMKHULU TAXI RANK TURN RIGHT JOIN R576 PROCEED PASS CLYDESDALE J.S.S. PROCEED AND PASS IBISI/ SHIP PROCEED AND PASS RIETVLEI LOCATION PROCEED AND PASS NGQUMARHENI JUNCTION PROCEED AND TURN RIGHT JOIN R56, PASS WIMPY PROCEED AND JOIN HOPE STREET TURN RIGHT JOIN DOWER STREET TO KOKSTAD TAXI RANK AND RETURN ON THE SAME ROUTE.
12.3	3100LL2206LS10047062 - UMZIMKHULU TO DURBAN UMZIMKHULU TAXI RANK TURN LEFT JOIN R56 PROCEED PASS IXOPO PASS RICHMOND PROCEED AND TURN RIGHT JOIN UMLAAS ROAD AND JOIN N8 PASS CAMPERDOWN PASS MARIAN HILL TOLL PLAZA PROCEED AND TURN LEFT TO M RICHMOND ROAD OFF RAMP TURN LEFT TO RICHMOND ROAD PROCEED JOIN M31 OLD MAIN ROAD (DROP OFF) AND PROCEED AND TURN RIGHT TO CROMPTON ROAD TURN LEFT TO M3 PROCEED AND TURN RIGHT TO BEREA ROAD JOIN WEST STREET AND TURN LEFT TO BROOK ROAD AND TURN TO DURBAN THEATRE LANE TAXI RANK. PINETOWN ALTERNATIVE ROUTE: FROM UMZIMKHULU TAXI RANK TURN RIGHT JOIN R56 PASS IXOPO, PASS RICHMOND TURN RIGHT TO UMLAAS ROAD JOIN N3 TAKE M13 OFF RAMP PROCEED ON M13 TURN LEFT TO M31 OLD MAIN ROAD (DROP OFF PROCEED AND TURN RIGHT TO CROMPTON ROAD TURN LEFT TO M13 JOIN N3 PROCEED TURN RIGHT TO BEREA ROAD JOIN WEST STREET AND TURN LEFT TO BROOK ROAD AND TURN RIGHT TO DURBAN THEATRE LANE TAXI RANK. RETURN ROUTE: FROM THEATRE LANE TAXI RANK JOIN WEST STREET TURN LEFT TO RUSSELL STREET TURN LEFT TO PINE STREET JOIN N8 PASS MARIAN HILL, PASS CAMPER DOWN TURN LEFT TO UMLAAS ROAD TURN LEFT TO R56 PASS RICHMOND PASS IXOPO PROCEED TURN RIGHT TO UMZIMKHULU TAXI RANK.
12.4	3100LL3100L110047063 - UMZIMKHULU - UMTATA FROM UMZIMKHULU TAXI RANK TURN RIGHT JOIN R56 PASS CLYDESDALE LOCATION PROCEED AND PASS IBISI LOCATION PROCEED AND PASS RIETVLEI LOCATION AND HOSPITAL PROCEED AND TURN LEFT JOIN N2 PASS MT. AYLIFF PASS MT. FRERE. THERE ARE DROP OFFS, PASS QUMBU. THERE ARE DROP OFFS PROCEED AND PASS TSOLO BRANCH PROCEED PASS NORTH CREST CROSS UMTATA BRIDGE PROCEED AND TURN RIGHT. JOIN EAGLE STREET TO UMTATA MAIN TAXI RANK AND RETURN ON THE SAME ROUTE.
12.5	3100LL3100O500047954 - FROM UMZIMKHULU TAXI RANK TURN LEFT JOIN R56 PROCEED AND PASS CARISBROOK STATION PROCEED AND PASS AND HOPEWELL BRANCH AND TURN LEFT JOIN MARGARET STREET PASS IXOPO HIGH SCHOOL PROCEED AND PASS KFC AND TURN RIGHT TO IXOPO TAXI RANK AND RETURN ON THE ROUTE. N.B.THERE ARE PICK-UPS AND DROP-OFFS ALONG THE WAY.
12.6	3100LL21007710047955 - FROM UMZIMKHULU TO DESTINATION : HARDING FROM UMZIMKHULU TAXI RANK TURN RIGHT JOIN R56 PROCEED AND PASS CLYDESDALE PROCEED AND PASS IBISI TOWNSHIP PROCEED AND PASS RIETVLEI SECONDARY SENIOR SECONDARY SCHOOL PROCEED AND TURN RIGHT TO RIETVLEI TAXI RANK AND HOSPITAL THERE ARE DROP-OFF AND PICK-UPS RETURN BACK AND TURN RIGHT JOIN R56 PROCEED ABND TURN LEFT AT MAGALELA JOIN N2 DROP -OFF AND PICK-UPS PROCEED AND TURN RIGHT JOIN MARCHISON STREET AND CROSS MASGRAVE STREET PROCEED AND TURN LEFT JOIN FIELD STREET TO HARDING TAXI RANK AND RETURN ON THE SAME ROUTE.
12.7	3100LL3100LL00047956 - UMZIMKHULU - RIETVLEI FROM UMZIMKHULU TAXI RANK TURN RIGHT JOIN R56 PROCEED AND PASS CLYDESDALE PASS MABHOLIDI BRANCH AND THERE ARE DROP-OFFS & PICK-UPS PASS STRAL HOEK BRANCH (DROP-OFF & PICK-UPS) PROCEED TO ELUTHUMENI THERE ARE (DROP-OFFS & PICK UPS) PROCESS TO KWAZULU AND SLOVAS (DROP-OFFS & PICK-UPS) PROCESS TO DUZE & S.DAMOYI THERE ARE (DROP-OFFS & PICK-UPS) PROCEED AND CROSS MATUGULU BRIDGE, TO MOZANA (DROP-OFFS & PICK-UPS) PROCEED AND CROSS IBISI LOCATION TO ESIMPINTSHWENI & ESIHLAHLANI (DROP-OFFS & PICK-UPS) PROCEED & CROSS ELUCINGWENI BRIDGE TO KOKSHILL STOP (DROP-OFF & PICKUPS) PROCEED TO KWANKOSI STOP (DROP-OFF & PICKUPS) PROCEED TO KWANKOSI STOP (DROP-OFFS & PICK-UPS) PROCESS & PASS GRAVE YARD TO PHOLAPAKI & MAHOBE BRANCH (DROP-OFFS & PICK-UPS) PROCESS AND PASS KWANOBILA SCHOOL & RIETVLEI J.S.S. PROCEED AND CROSS DONKERHOEK BRIDGE & PASS BRIDGE PASS ERHAWUKA BRANCH TURN RIGHT TAXI RANK AND RETURN ON THE SAME ROUTE.
12.8	3100LL22068T10047952 - UMZIMKHULU - PIETERMARITZBURG FROM UMZIMKHULU TAXI RANK TURN LEFT JOIN R56 PASS IXOPO PROCEED AND PASS RICHMOND PROCEED AND PASS THORNVILLE PROCEED AND JOIN ALEXANDER PROCEED TURN LEFT JOIN CHIEF ALBERT STREET PROCEED TURN RIGHT JOIN LANGALIBALELE STREET PROCEED TURN LEFT JOIN BOSCHOF TURN LEFT TO SHOPRITE PIETERMARITZBURG TAXI RANK AND RETURN ON THE SAME ROUTE.



transport

Department:
Transport
Province of KwaZulu-Natal

GAZETTE

LGKZNG48-2022-MAR

REGION: ALL

1) Application Number: APP0138343	2) Gazette Number: LGKZNG48-2022-MAR
3) Applicant: NC KHAMBULE ID NO. 5201170270085 Association: HIGHFLATS TAXI ASSOCIATION	4) Applicant Address: P O BOX 282 HIGHFLATS 3306
5) Existing Licence Holder: R KAMBULA ID NO. 4905255459089	6) Existing Licence Holder Address: P O BOX 471 HIGHFLATS KWAZULU NATAL KWA-ZULU NATAL 3306
7) Type of application: DECEASED TRANSFER	8) Operating Licence Number: LGKZN0503000536
9) Vehicle Type: MINIBUS	10) 1 X 15 (SEATED) + 0 (STANDING)
11) Region: HARRY GWALA	
12.1	2100HE22066O10048952 - HIGHFLATS TO HLOKOZI FROM HIGHFLATS TAXI RANK INTO R612, TURN INTO AND ALONG P73 TO HLOKOZI TAXI RANK AND RETURN ALONG THE SAME ROUTE.
12.2	2100HE21004R10048948 - HIGHFLATS TO DURBAN FROM HIGHFLATS TAXI RANK, TURN LEFT INTO R612 AND PROCEED TO PARK RYNIE, LEFT INTO N2 AND PROCEED TO DURBAN, ENTERING DURBAN ALONG THE (M4) SOUTHERN FREEWAY, TURN LEFT INTO MOORE ROAD AND PROCEED TO RANK100A IN SYDNEY ROAD AND RETURN TO HIGHFLATS TAXI RANK AS FOLLOWS: FROM SYDNEY ROAD TAXI RANK, RIGHT INTO CANBERRA ROAD OR MC DONALD ROAD, RIGHT INTO GALE STREET AND PROCEED AS PER ROUTE1 IN THE OPPOSITE DIRECTION TO HIGHFLATS TAXI RANK. INBOUND ROUTE SAME AS ROUTE 1 UP TO M4 THEN: LEFT INTO SMITH STREET OR LEFT INTO MOORE ROAD, RIGHT INTO WARWICK AVENUE, LEFT INTO ETNA LANE AND PROCEED TO ETNA ROAD TAXI RANK, AND RETURN SUBSTANTIALLY ALONG THE SAME ROUTES TO HIGHFLATS.
12.3	2100HE2100H310048949 - HIGHFLATS TO PIETERMARITZBURG FROM HIGH FLATS TAXI RANK, RIGHT INTO AND ALONG R612, TURN RIGHT INTO R56 AND PROCEED TO PORT SHEPSTONE ROAD TAXI RANK IN RICHMOND AND RETURN TO R56 AND PROCEED TO PIETERMARITZBURG, ENTERING PIETERMARITZBURG ALONG RICHMOND ROAD, ALEXANDRA ROAD, LEFT INTO COMMERCIAL ROAD, RIGHT INTO LONGMARKET STREET, LEFT INTO OLD MARKET TAXI RANK AND RETURN ALONG LONGMARKET STREET, RIGHT INTO BOSCHOFF STREET, RIGHT INTO LOOP STREET, LEFT INTO COMMERCIAL ROAD AND RETURN TO HIGHFLATS ALONG THE SAME ROUTE IN THE OPPOSITE DIRECTION.
12.4	2100HE22069U10048950 - HIGHFLATS TO IXOPO FROM HIGHFLATS TAXI RANK INTO ALONG R612 TO IXOPO, LEFT INTO MAIN STREET TO THE IXOPO TAXI RANK IN MAIN STREET AND RETURN TO HIGHFLATS TAXI RANK ALONG THE SAME ROUTE.
12.5	2100HE22066O10048951 - HIGHFLATS TO UMZINTO FROM HIGHFLATS TAXI RANK, TURNS LEFT INTO R612 AND PROCEED TO UMZINTO TAXI RANK AND RETURN ALONG THE SAME ROUTE.
12.6	2100HE22066V10048953 - HIGHFLATS TO ST FAITHS. FROM HIGHFLATS TAXI RANK TO ST FAITHS TAXI RANK ALONG R68 AND RETURN.
12.7	2100HE2100HE00048954 - PASSENGERS MAY BE PICKED UP AND / OR SET DOWN ONLY AT DESIGNATED TAXI RANKS OR TAXI STOPS, WHICH EXCLUDE BUS STOPS. ON INBOUND TRIP TO DURBAN, NO PASSENGERS MAYBE PICKED UP EN ROUTE FROM ENTERING N2, UNTIL REACHING 100A IN SYDNEY ROAD/ETNA LANE. ON THE RETURN TRIP TO HIGHFLATS, NO PASSENGERS MAY BE SET DOWN UNTIL REACHING R612. ENTRY OR RANKING ON PRIVATE PROPERTY IS NOT PERMITTED WITHOUT THE WRITTEN PERMISSION OF THE LANDLORD, A COPY OF WHICH MUST BE SUPPLIED TO THE BOARD. WITHOUT HAVING ENTERED INTO AN AGREEMENT WITH OTHER OPERATORS ON A COMMON ROUTE AS CONTEMPLATED BY SECTION8(2)(B)OF ACT 22 OF 2000, THE PICKING UP OR SETTING DOWN OF PASSENGERS ON SUCH ROUTE IS NOT PERMITTED. A COPY OF SUCH AGREEMENT MUST BE SUPPLIED TO THE BOARD. RANK PERMITS ISSUED BY THE RESPECTIVE MUNICIPALITIES MUST BE OBTAINED AND PRODUCED IN RESPECT OF ALL LONG DISTANCE DESTINATIONS SUCH AS DURBAN AND PIETERMARITZBURG. AT RANKS, WHETHER ON STREET OR OFF STREET, ONLY TAXI THAT CAN BE ACCOMODATED IN THE DERMACATED AREA MAY OCCUPY THE RANK. EXCESS VEHICLES MUST HOLD ELSEWHERE.



transport

Department:
Transport
Province of KwaZulu-Natal

GAZETTE

LGKZNG48-2022-MAR

REGION: ALL

1) Application Number: APP0138749	2) Gazette Number: LGKZNG48-2022-MAR
3) Applicant: X MKHONZA ID NO. 9205115299089 Association: NOT AVAILABLE	4) Applicant Address: A179 SECTION 1 MADADENI 2951
5) Existing Licence Holder: NOT APPLICABLE ID NO. NOT APPLICABLE	6) Existing Licence Holder Address: NOT APPLICABLE
7) Type of application: NEW OPERATING LICENCE	8) Operating Licence Number: NOTAVAILABLE
9) Vehicle Type: MINIBUS	10) 1 X 13 (SEATED) + 0 (STANDING)
11) Region: AMAJUBA	
12.1	<p>KZPRERC2860240 - SCHOLARS AND THEIR PERSONAL EFFECTS:</p> <p>A179 SECTION 1, MADADENI TO PANORAMA COMBINED PRIMARY SCHOOL STARTING AT A179 SECTION 1, MADADENI TURN LEFT DRIVE STRAIGHT ON LOCAL STREET AND TURN RIGHT TO JOIN MAE STREET DRIVE STRAIGHT AND TURN RIGHT TO A SECTION 1 MADADENI, DRIVE STRAIGHT AND TURN RIGHT TO HOUSE A67 SECTION 7 MADADENI PICK-UP 1 LEARNER DRIVE STRAIGHT TURN RIGHT ON LOCAL STREET DRIVE STRAIGHT HOUSE A736 SECTION 1 MADADENI PICK UP 1 LEARNER. DRIVE STRAIGHT TURN RIGHT ON LOCAL STREET TO HOUSE A822 SECTION 1 MADADENI PICK UP 1 LEARNER. DRIVE STRAIGHT TURN LEFT ON LOCAL STREET TO HOUSE A738 SECTION 1 MADADENI PICK UP 1 LEARNER. DRIVE STRAIGHT TURN RIGHT ON LOCAL STREET TO HOUSE A482 SECTION 1 MADADENI PICK UP 1 LEARNER. DRIVE STRAIGHT TURN LEFT ON LOCAL STREET TO JOIN MB5 ROAD TO B SECTION 2 MADADENI. DRIVE STRAIGHT TURN RIGHT ON LOCAL STREET TO HOUSE B2552 SECTION 2 MADADENI PICK UP 1 LEARNER. DRIVE STRAIGHT TURN LEFT ON LOCAL STREET TO HOUSE B2147 SECTION 2 MADADENI PICK UP 1 LEARNER. DRIVE STRAIGHT TURN LEFT ON LOCAL STREET TO JOIN MD3 ROAD TO D SECTION 4 MADADENI. DRIVE STRAIGHT TURN LEFT ON LOCAL STREET TO HOUSE D G031 SECTION 4 MADADENI PICK UP 2 LEARNERS. DRIVE STRAIGHT TURN RIGHT ON LOCAL STREET TO HOUSE D6035 SECTION 4 MADADENI PICK UP 1 LEARNER. DRIVE STRAIGHT TURN LEFT ON LOCAL STREET TO JOIN MFA ROAD TO F SECTION G MADADENI. DRIVE STRAIGHT TURN LEFT ON LOCAL STREET TO HOUSE F2015 SECTION 5 MADADENI PICK UP 2 LEARNERS. DRIVE STRAIGHT TURN LEFT ON LOCAL STREET TO HOUSE F2025 SECTION 5 MADADENI PICK UP 1 LEARNER. DRIVE STRAIGHT TURN LEFT ON LOCAL STREET TURN RIGHT TO JOIN MA1 ROAD AND DRIVE STRAIGHT TURN RIGHT ON THE ROAD TO JOIN ALBERT WESSELS ROAD TO NEWCASTLE TOWN. DRIVE STRAIGHT AND CROSS N11. DRIVE STRAIGHT PASS 2 SETS OF ROBOT AND TURN RIGHT TO JOIN ALLEN STREET. DRIVE STRAIGHT AND PASS NEWCASTLE SAPS DRIVE STRAIGHT PASS 3 SETS OF ROBOT AND TURN LEFT ON THE ROAD TO JOIN JMB HERTZG AVENUE TO NUMBER15 PANORAMA COMBINED PRIMARY SCHOOL AND DROP ALL THE LEARNERS.</p> <p>IN THE AFTERNOON USE THE SAME ROUTE IN REVERSE PICK UP LEARNERS AT THE SCHOOL GATES AND DROP LEARNERS AT HOMES.</p>



transport

Department:
Transport
Province of KwaZulu-Natal

GAZETTE

LGKZNG48-2022-MAR

REGION: ALL

1) Application Number: APP0138757	2) Gazette Number: LGKZNG48-2022-MAR
3) Applicant: MN MDHLALOSE ID NO. 7007280426089 Association: NOT AVAILABLE	4) Applicant Address: P.O BOX 4588 MADADENI KWAZULU-NATAL 2951
5) Existing Licence Holder: NOT APPLICABLE ID NO. NOT APPLICABLE	6) Existing Licence Holder Address: NOT APPLICABLE
7) Type of application: NEW OPERATING LICENCE	8) Operating Licence Number: NOTAVAILABLE
9) Vehicle Type: MINIBUS	10) 1 X 15 (SEATED) + 0 (STANDING)
11) Region: AMAJUBA	
12.1	MY STARTING POINT WILL BE AT IKHWEZI VALLEY HOUSE NO.9997 , TURN LEFT AND GO UP STRAIGHT.STOP AT HOUSE 9986 TO PICK UP ONE KID, PROCEED STRAIGHT AND TURN RIGHT, STOP AT HOUSE NO. 9891 AND 9910 TO PICK UP TWO KIDS, PROCEED STRAIGHT AND TURN RIGHT, STOP AT HOUSE NO 9911 AND HOUSE NO. 9937 TO PICK UP FOUR KIDS, PROCEED STRAIGHT AND TURN LEFT AT HOUSE NO9739 TO PICK UP TWO KIDS. PROCEED STRAIGHT AND TURN LEFT INTO AMAJUBA MAIN ROAD, PROCEED STRAIGHT AND TURN LEFT INTO SECTION ONE, TURN RIGHT AND TURN, STOP AT HOUSE NO17 AND PICK UP ONE CHILD. PROCEED STRAIGHT AND TURN LEFT, PROCEED STRAIGHT AND TURN RIGHT, STOP AT HOUSE NO. 586 AND PICK UP ONE CHILD. PROCEED STRAIGHT AND TURN RIGHT AND AGAIN TURN LEFT INTO AMAJUBA ROAD, TURN RIGHT AND PROCEED STRAIGHT TURN LEFT, TURN RIGHT, STOP AT VUMELANI SCHOOL TO DROP OFF SOME KIDS. FROM VUMELANI SCHOOL, TURN LEFT AND RIGHT, TURN LEFT AGAIN INTO AMAJUBA ROAD PROCEED STRAIGHT, TURN RIGHT PROCEED BACK STRAIGHT, TURN LEFT, PROCEED STRAIGHT, TURN LEFT, TURN RIGHT AND STOP AT THE STARTING POINT WHICH IS HOUSE NO9997 IKHWEZI VALLEY.



transport

Department:
Transport
Province of KwaZulu-Natal

GAZETTE

LGKZNG48-2022-MAR

REGION: ALL

1) Application Number: APP0138771	2) Gazette Number: LGKZNG48-2022-MAR
3) Applicant: TCV ZIKALALA ID NO. 6302070663087 Association: NOT AVAILABLE	4) Applicant Address: BOX 14798 MADADENI NEWCASTLE 2951
5) Existing Licence Holder: NOT APPLICABLE ID NO. NOT APPLICABLE	6) Existing Licence Holder Address: NOT APPLICABLE
7) Type of application: NEW OPERATING LICENCE	8) Operating Licence Number: NOTAVAILABLE
9) Vehicle Type: MINIBUS	10) 1 X 15 (SEATED) + 0 (STANDING)
11) Region: AMAJUBA	
12.1	KZNNRCBC601NS116827 - FROM HOUSE NO 2212 MADADENI SECTION 2 TURN RIGHT TO JOIN AMAJUBA ROAD AND TURN RIGHT TO JOIN DR FT MDLALOSE ROAD, THAN TURN RIGHT TO INKOSI UBHAMBATHA ROAD, TURNING LEFT TO SECTION 4 AREA PICK UP THREE LEARNERS IN HOUSE NO 6685, 6686, 6686, TURN LEFT PICK UP LEARNERS IN HOUSE NO 6070, 6249, 6316, TURN RIGHT PICK UP TWO LEARNERS IN HOUSE NO 5960 THAN TURN RIGHT PICK UP TWO LEARNERS IN HOUSE NO 5876 THAN LEFT TO PICK UP 3 LEARNERS IN HOUSE NO 4893 AND 4870 GO BACK TO INKOSI BHAMBATHA ROAD THAN TURN LEFT TO JOIN SECTION2 AREA TO PICK UP LEARNERS IN HOUSSSE NO 1314 TURN RIGHT TO HOUSE NO 1314 AND GO BACK TO AMAJUBA ROAD THAN TURN LEFT TO JOIN NEWCASTLE ROAD JOINING N11 TURN RIGHT TO ALLEN STREET TURN LEFT TO KIRK LAND STREET. PETERSON STREET TURN RIGHT SUTHERLAND STREET TURN LEF TO KIRK LAND STREET THAN TURN RIGHT TO JOIN CENTRE ROAD TO SURGAVILLE PRIMARY SCHOOL PARKING AREA DROPPING OFF LEARNERS, GO BACK TO JOIN SUTHERLAND STREET THAN LEFT TO JOIN PETERSON STREET AND DROPPING OFF LEARNERS AT LENNXTON PRIMARY SCHOOL PARKING AREA. RETURN JOURNEY SAME AS MORNING BUT IN REVRSE.



transport

Department:
Transport
Province of KwaZulu-Natal

GAZETTE

LGKZNG48-2022-MAR

REGION: ALL

1) Application Number: APP0138773	2) Gazette Number: LGKZNG48-2022-MAR
3) Applicant: TCV ZIKALALA ID NO. 6302070663087 Association: NOT AVAILABLE	4) Applicant Address: BOX 14798 MADADENI NEWCASTLE 2951
5) Existing Licence Holder: NOT APPLICABLE ID NO. NOT APPLICABLE	6) Existing Licence Holder Address: NOT APPLICABLE
7) Type of application: NEW OPERATING LICENCE	8) Operating Licence Number: NOTAVAILABLE
9) Vehicle Type: MINIBUS	10) 1 X 15 (SEATED) + 0 (STANDING)
11) Region: AMAJUBA	
12.1	FROM HOUSE NO 2212 MADADENI SECTION 2, TURN LEFT TO JOIN AMAJUBA ROAD AND TURN RIGHT TO SECTION 1 AREA HOUSE NO A770 PICKING UP A LEARNER THEN TURN RIGHT TO HOUSE NO A 348 THEN TURN LEFT TO KHWEZI AREA AND PICK UP AT HOUSE NO 9041,9044 AND 9441 THEN TURN RIGHT GOING TO AMAJUBA ROAD THEN TURN LEFT AT DR NELSON MANDELA ROAD AND TURN RIGHT TO INKOSI ALBERT LUTHULI PICK UP AT HOUSE NO E8475 TURN LEFT AND GO JOIN INKOSI UBHAMBATHA AREA AND TURN LEFT RIGHT THAN PICK UP TWO LEARNERS AT SECTION4 AT HOUSE NO D4960 AND D4962 FROM THERE TURN RIGHT AND JOIN DR F.T MDALOSE TURN RIGHT THAN TURN LEFT TO AMAJUBA ROAD AND PICK UP LEARNERS AT HOUSE NOS260 AND 5264 AND GO BACK TO AMAJUBA ROAD TO JOIN DR FT MDALOSE TURN LEFT AND PICK UP 6 LEARNERS AT C3944,C2860 AND C2875 AND TURN LEFT TO DROPPING OFF AT HLABANI PRIMARY SCHOOL THAN GO BACK TO MAJUBA ROAD AND TURN LEFT TO DROP OFF AT MBALENHLE PRIMARY SCHOOL GO STRAIGHT AND TURN LEFT AND GO UP STRAIGHT TURN RIGHT TO DROP OFF LEARNERS SIPHENI HIGHER PRIMARY THAN GOING TO VUMALANI PRIMARY RETURN JOURNEY AS MORNING BUT IN REVERSE



transport

Department:
Transport
Province of KwaZulu-Natal

GAZETTE

LGKZNG48-2022-MAR

REGION: ALL

1) Application Number: APP0138774	2) Gazette Number: LGKZNG48-2022-MAR
3) Applicant: TCV ZIKALALA ID NO. 6302070663087 Association: NOT AVAILABLE	4) Applicant Address: BOX 14798 MADADENI NEWCASTLE 2951
5) Existing Licence Holder: NOT APPLICABLE ID NO. NOT APPLICABLE	6) Existing Licence Holder Address: NOT APPLICABLE
7) Type of application: NEW OPERATING LICENCE	8) Operating Licence Number: NOTAVAILABLE
9) Vehicle Type: MINIBUS	10) 1 X 13 (SEATED) + 0 (STANDING)
11) Region: AMAJUBA	
12.1	FROM HOUSE NO 2212 MADADENI SECTION 2 TURN RIGHT TO JOIN AMAJUBA ROAD AND PASS DR F.T MDLALOSE ROAD GO STRAIGHT AND TURN LEFT TO HOLFINA AREA PICK UP TWO LEARNERS IN HOUSE NO K1616 AND K1623 AND BACK TO MAJUBA RD. THAN TURN LEFT TO SECTION 3 AREA PICK UP TWO LEARNERS IN HOUSE NO 3114 AND TURN RIGHT TO PICK UP LAERNERS IN HOUSE NO C2872. TURN RIGHT AND PICK UP LEARNERS IN HOUSE C3495 AND 4307 AND GO BACK TO DR FT MDLALOSE AND JOIN AGAIN AMAJUBA RD AND TURN RIGHT TO SECTION 1 PICK UP LEARNERS HOUSE NUMBER A 76 AND TURN RIGHT TOPICK UP LERANER HOUSE NUMBER 770 AND BACK TO MAJUBA RD AND TURN RIGHT TO IKHWEZI AREA TO PICK UP LEARNERS IN HOUSE NO10096 AND TURN RIGHT TO HOUSE NO 9876 AND BACK TO AMAJUBA RD. THAN TURN RIGHT TO JOIN NEWCATLE RD JOINING N11 TURN RIGHT TO ABROR PACK SCHOOL AND DROPPING LEARNERS AND GO BACK TO NEWCASTLE RD JOINING N11 RIGHT TO ALLEN STREET THAT TURN RIGHT TO PATTERSON STREET TO BUSY BEE PRIMARY SCHOOL AREA DROPPING OF LEARNERS RETURN JOURNEY SAME AS MORNING BUT IN REVERSE



transport

Department:
Transport
Province of KwaZulu-Natal

GAZETTE

LGKZNG48-2022-MAR

REGION: ALL

1) Application Number: APP0138795	2) Gazette Number: LGKZNG48-2022-MAR
3) Applicant: MA BUTHELEZI ID NO. 6708050481086 Association: OSIZWENI UTRECHT B.TAXI ASSOCIATION	4) Applicant Address: P.O BOX 141897 MADADENI 2951
5) Existing Licence Holder: P BUTHELEZI ID NO. 6105125840083	6) Existing Licence Holder Address: PO BOX 141897 MADADENI 2951
7) Type of application: DECEASED TRANSFER	8) Operating Licence Number: LGKZN0103001110
9) Vehicle Type: MINIBUS	10) 1 X 15 (SEATED) + 0 (STANDING)
11) Region: AMAJUBA	
12.1	2100F52100F500047405 - NEWCASTLE (TERMINUS STREET) TO NEWCASTLE (ALLEN STREET TAXI RANK) FROM NEWCASTLE TAXI RANK, TERMINUS STREET, LEFT INTO KIRKLAND STREET, LEFT INTO ALLEN STREET, RIGHT INTO DRAKENSBERG, LEFT INTO TUGELA STREET (INCANDU PARK), RIGHT INTO HJ VAN ECK STREET, LEFT INTO AQUAMARINE STREET, RIGHT AMETHYST STREET, RIGHT DRAKENSBERG STREET, LEFT INTO VICTORIA ROAD, RIGHT INTO ALLEN STREET TAXI RANK
12.2	2100F521005B10047394 - NEWCASTLE TO NONGOMA FROM NEWCASTLE TAXI RANK, LEFT KIRKLAND, RIGHT ALLEN STREET, LEFT N1, RIGHT MR483, RIGHT R34 LEFT R33 ONTO R69 RIGHT INTO R618 TO NONGOMA TAXI RANK AND RETURN.
12.3	2100F52100NE10047395 - NEWCASTLE TO EMPANGENI FROM NEWCASTLE TAXI RANK TURN LEFT INTO KIRKLAND STREET, TURN RIGHT INTO ALLEN STREET, TURN LEFT INTO N1, TURN RIGHT INTO MR483, TURN RIGHT INTO R34, INTO THE TAXI RANK IN EMPANGENI AND RETURN.
12.4	2100F52100GN10047396 - NEWCASTLE TO NQUTHU FROM NEWCASTLE TAXI RANK LEFT KIRKLAND RIGHT ALLEN STREET LEFT N1 RIGHT MR483 RIGHT R34 ONTO NKANDE ROAD TO NQUTHU TAXI RANK AND RETURN.
12.5	2100F52100M110047397 - NEWCASTLE TO DUMBE FROM NEWCASTLE TAXI RANK, LEFT KIRKLAND RIGHT ALLEN LEFT N1 LEFT MR483 RIGHT R34 LEFT R33 RIGHT DUMBE TAXI RANK IN PAULPIETERSBURG AND RETURN.
12.6	2100F521004R10047398 - NEWCASTLE TO VRYHEID FROM NEWCASTLE TAXI RANK, LEFT INTO KIRKLAND RIGHT ALLEN STREET LEFT MR483 RIGHT R34 LEFT R33 LEFT TO R33 VRYHEID TAXI RANK AND RETURN.
12.7	2202BQ2207BP10189241 - NEWCASTLE TO DUNDEE FROM NEWCASTLE TAXI RANK, LEFT KIRKLAND, RIGHT ALLEN STREET, RIGHT N1, LEFT R621 LEFT R68 TO DUNDEE TAXI RANK AND RETURN
12.8	2100F52100F500047403 - NEWCASTLE (TERMINUS STREET TAXI RANK) TO NEWCASTLE (KIRKLAND STREET) FROM NEWCASTLE TAXI RANK TERMINUS STREET, LEFT KIRKLAND STREET, RIGHT ALLEN STREET, LEFT OAK STREET (ARBOR PARK), LEFT ALBERT WESSELS, RIGHT HARDWICK, LEFT ALLEN, LEFT KIRKLAND TO TAXI RANK.
12.9	2100F52100F500047404 - NEWCASTLE TO NEWCASTLE (TERMINUS STREET TAXI RANK) FROM NEWCASTLE TAXI RANK, RIGHT INTO SUTHERLAND STREET, RIGHT INTO KIRKLAND STREET, ONTO HATHORN STREET, LEFT PANORAMA DRIVE LEFT BOUNDARY ROAD (LENNOXTON), RIGHT INTO LINK STREET, INTO HOSPITAL STREET, LEFT INTO SUTHERLAND STREET, RIGHT INTO TERMINUS STREET TAXI RANK NEWCASTLE AND RETURN.
12.10	2100F57100LX10047419 - OSIZWENI TO MADADENI FROM OSIZWENI TOWNSHIP ALL UNITS TO MADADENI TOWNSHIP ALL SECTIONS AND RETURN.
12.11	2202BS2100F500047420 - OSIZWENI TOP RANK P209 TO NEWCASTLE (TERMINUS STREET TAXI RANK) FROM OSIZWENI TOP RANK P209, ONTO P296 STREET, TURN LEFT INTO MR483, LEFT INTO N11 ROAD, RIGHT INTO ALLEN STREET, INTO KIRKLAND STREET, RIGHT INTO VOORTREKKER STREET, RIGHT TO TERMINUS STREET TAXI RANK NEWCASTLE AND RETURN.
12.12	2100F62100F500047386 - BOB SHOPPING CENTRE TO NEWCASTLE (TERMINUS STREET TAXI RANK) FROM BOB SHOPPING CENTRE IN OSIZWENI ALONG OSIZ8 STREET, INTO OSIZ10 STREET, TURN LEFT OSIZ9 STREET, ONTO OSIZ7 STREET, TURN RIGHT OSIZ5 STREET, TURN LEFT INTO MR483, TURN RIGHT INTO N11 STREET, TURN LEFT INTO ALBERT WESSELS STREET, RIGHT INTO ALLEN STREET, LEFT INTO KIRKLAND STREET, RIGHT INTO VOORTREKKER STREET, RIGHT INTO TERMINUS STREET TAXI RANK NEWCASTLE AND RETURN



transport

Department:
Transport
Province of KwaZulu-Natal

GAZETTE

LGKZNG48-2022-MAR

REGION: ALL

1) Application Number: APP0138796	2) Gazette Number: LGKZNG48-2022-MAR
3) Applicant: MA BUTHELEZI ID NO. 6708050481086 Association: OSIZWENI UTRECHT B.TAXI ASSOCIATION	4) Applicant Address: P.O BOX 141897 MADADENI 2951
5) Existing Licence Holder: P BUTHELEZI ID NO. 6105125840083	6) Existing Licence Holder Address: PO BOX 141897 MADADENI 2951
7) Type of application: DECEASED TRANSFER	8) Operating Licence Number: LGKZN0103001062
9) Vehicle Type: MINIBUS	10) 1 X 15 (SEATED) + 0 (STANDING)
11) Region: AMAJUBA	
12.1	2100F52100FK10047393 - CHARTER SERVICE FROM OSIZWENI/ NEWCASTLE TAXI RANK TO POINTS WITHIN THE PROVINCE OF KWAZULU-NATAL ONLY.
12.2	2100F521005B10047394 - NEWCASTLE TO NONGOMA FROM NEWCASTLE TAXI RANK, LEFT KIRKLAND, RIGHT ALLEN STREET, LEFT N1, RIGHT MR483, RIGHT R34 LEFT R33 ONTO R69 RIGHT INTO R618 TO NONGOMA TAXI RANK AND RETURN.
12.3	2100F52100NE10047395 - NEWCASTLE TO EMPANGENI FROM NEWCASTLE TAXI RANK TURN LEFT INTO KIRKLAND STREET, TURN RIGHT INTO ALLEN STREET, TURN LEFT INTO N1, TURN RIGHT INTO MR483, TURN RIGHT INTO R34, INTO THE TAXI RANK IN EMPANGENI AND RETURN.
12.4	2100F52100GN10047396 - NEWCASTLE TO NQUTHU FROM NEWCASTLE TAXI RANK LEFT KIRKLAND RIGHT ALLEN STREET LEFT N1 RIGHT MR483 RIGHT R34 ONTO NKANDE ROAD TO NQUTHU TAXI RANK AND RETURN.
12.5	2100F52100M110047397 - NEWCASTLE TO DUMBE FROM NEWCASTLE TAXI RANK, LEFT KIRKLAND RIGHT ALLEN LEFT N1 LEFT MR483 RIGHT R34 LEFT R33 RIGHT DUMBE TAXI RANK IN PAULPIETERSBURG AND RETURN.
12.6	2100F521004R10047398 - NEWCASTLE TO VRYHEID FROM NEWCASTLE TAXI RANK, LEFT INTO KIRKLAND RIGHT ALLEN STREET LEFT MR483 RIGHT R34 LEFT R33 LEFT TO R33 VRYHEID TAXI RANK AND RETURN.
12.7	2100F52100H310047399 - NEWCASTLE TO DURBAN FROM NEWCASTLE TAXI RANK, LEFT KIRKLAND, RIGHT ALLEN STREET, RIGHT N1, LEFT N3, LEFT INTO ALICE STREET LEFT INTO ALBERT STREET RIGHT TO UMGENI ROAD DURBAN TAXI RANK AND RETURN.
12.8	2100F521003Q10047401 - NEWCASTLE TO DUNDEE FROM NEWCASTLE TAXI RANK, LEFT KIRKLAND RIGHT ALLEN STREET RIGHT N1 LEFT R621 LEFT R68 TO DUNDEE TAXI RANK AND RETURN.
12.9	2100F521003Q10047402 - UTRECHT TO NEWCASTLE FROM UTRECHT TAXI RANK INTO R34, INTO MR483, INTO N11, INTO ALLEN STREET, RIGHT INTO VOORTREKKER STREET TO TERMINAS STREET TAXI RANK IN NEWCASTLE.
12.10	2202BS2100F600047408 - OSIZWENI TAXI RANK TO UTRECHT TAXI RANK FROM OSIZWENI TAXI RANK, RIGHT INTO MR483, LEFT R34, RIGHT TO UTRECHT TAXI RANK AND RETURN.
12.11	2202BS2100F500047413 - OSIZWENI POST OFFICE TO NEWCASTLE (TERMINUS STREET TAXI RANK) FROM OSIZWENI POST OFFICE ALONG OSIZ3 STREET, TURN LEFT INTO OB77 STREET, TURN RIGHT INTO OB2 STREET, TURN LEFT INTO OSIZI STREET, TURN LEFT INTO OSIZI STREET, TURN LEFT INTO MR483, LEFT INTO N11, TURN RIGHT INTO ALLEN STREET, LEFT INTO KIRKLAND STREET, RIGHT INTO VOORTREKKER STREET TO TERMINUS STREET TAXI RANK NEWCASTLE AND RETURN.
12.12	2202BS2100F600047418 - OSIZWENI TOP RANK P209 TO KWA-MDAKANE TAXI RANK FROM OSIZWENI TOP RANK P209 ROAD TO KWA-MDAKANE TAXI RANK AND RETURN.
12.13	2100F57100LX10047419 - OSIZWENI TO MADADENI FROM OSIZWENI TOWNSHIP ALL UNITS TO MADADENI TOWNSHIP ALL SECTIONS AND RETURN.
12.14	2100F62100F500047424 - MAKHANYA TAXI RANK OA75 TO NEWCASTLE (TERMINUS STREET) FROM MAKHANYA TAXI RANK IN OSIZWENI ALONG OA75, TURN RIGHT INTO OSIZ3 STREET, TURN LEFT OSIZI, TURN LEFT INTO MR483, TURN RIGHT INTO ALBERT WESSELS STREET, TURN RIGHT INTO HARDWICK STREET, LEFT INTO HARDING STREET, RIGHT INTO ALLEN STREET, LEFT INTO KIRKLAND STREET, RIGHT INTO VOORTREKKER STREET TO TERMINUS STREET TAXI RANK NEWCASTLE AND RETURN.
12.15	2100F62100F500047452 - MAKHANYA TAXI RANK TO NEWCASTLE (TERMINUS STREET TAXI RANK) FROM MAKHANYA TAXI RANK IN OSIZWENI ALONG OA75 STREET, TURN RIGHT INTO OA23 STREET, TURN RIGHT INTO OA1 STREET, TURN LEFT OSIZ3 STREET, TURN RIGHT INTO OB77 STREET, TURN RIGHT INTO OB2 STREET, TURN LEFT INTO OSIZI STREET, TURN LEFT INTO MR483, TURN RIGHT INTO ALBERT WESSELS STREET, TURN RIGHT INTO HARDWICK STREET, TURN LEFT INTO HARDING STREET, RIGHT INTO ALLEN STREET, LEFT INTO KIRKLAND STREET, RIGHT INTO VOORTREKKER STREET TO TERMINUS STREET TAXI RANK NEWCASTLE AND RETURN.
12.16	2100F521004P10047400 - NEWCASTLE TO PIETERMARITZBURG FROM NEWCASTLE TAXI RANK, LEFT KIRKLAND, RIGHT ALLEN STREET, RIGHT N1, LEFT INTO N3 RIGHT INTO CHURCH STREET TO PIETERMARITZBURG TAXI RANK AND RETURN.



transport

Department:
Transport
Province of KwaZulu-Natal

GAZETTE

LGKZNG48-2022-MAR

REGION: ALL

1)	Application Number: APP0138862	2)	Gazette Number: LGKZNG48-2022-MAR
3)	Applicant: ZL NYAWO ID NO. 9207230620082 Association: SIZWE TAXI ASSOCIATION	4)	Applicant Address: P.O BOX 27081 INGAGANE NEWCASTLE 2940
5)	Existing Licence Holder: NOT APPLICABLE ID NO. NOT APPLICABLE	6)	Existing Licence Holder Address: NOT APPLICABLE
7)	Type of application: NEW OPERATING LICENCE	8)	Operating Licence Number: LGKZN0103000665
9)	Vehicle Type: MINIBUS	10)	1 X 15 (SEATED) + 0 (STANDING)
11)	Region: AMAJUBA		
12.1	2202BQ2202BQ00047498 - NEWCASTLE TO VRYHEID SIZWE TAXI RANK IN NEWCASTLE TO JOIN VOORTREKKER STREET TURN LEFT INTO MARCHISON STREET, RIGHT INTO ALLEN STREET CONTINUE WITH N11, TURN RIGHT P483 ROAD, TURN RIGHT TO R34 ROAD, TURN LEFT AT BLOOD RIVER TO R34 ROAD INTO VRYHEID JOIN KERK STREET UP TO VRYHEID STATION TAXI RANK AND RETURN OVER THE SAME ROUTE. RESTRICTION: PASSENGER TO BE PICKED AND DROPPED OFF AT BLOOD RIVER ONLY.		
12.2	2202BQ2202BQ00047491 - OSIZWENI TO NEWCASTLE - MADADENI FROM OSIZWENI TO MADADENI FROM OSIZWENI TOWNSHIP ALL SECTIONS USING AUTHORISED PUBLIC ROAD TRANSPORT TO JOIN R483 AT EMPOMPINI TEKU, KHUZANI THEN TURN RIGHT AT TEKU TO JOIN BFI.		
12.3	2202BQ2202BQ00047495 - NEWCASTLE TO EMPANGENI FROM NEWCASTLE TAXI RANK, INTO VOORTREKKER STREET, TURN LEFT TO KIRKLAND STREET, TURN RIGHT TO ALLEN STREET VIA ARBOR PARK SURBURBS, TURN LEFT INTO N11 ROAD, TURN RIGHT TO P486 VIA BLAUCHBOSCH TO UTRECHT, TURN RIGHT TO UTRECHT ROAD, INTERSECTION ENTER P41(R34), TURN LEFT AT BLOOD RIVER ON R41(R33) AND R34 VIA STILLWATER BP GARAGE TO VRYHEID, TURN RIGHT AT CROSS ROADS TO P523(R34) VIA VRYHEID, PASS MELMOTH, TURN LEFT TO ENKWALINI NDUNDULU AREA, INTO R47(R34) INTO EMPANGENI MAIN ROAD, TURN RIGHT AT BOXER SHOPPING CENTRE 'A' TAXI RANK EMPANGENI.		
12.4	2202BQ2202BQ00047496 - NEWCASTLE TO PONGOLA FROM NEWCASTLE TAXI RANK, PROCEED STRAIGHT ACROSS TERMINUS STREET, INTO VOORTEKKER STREET, TURN LEFT TO KIRKLAND STREET, TURN RIGHT TO ALLEN STREET, VIA ARBOR PARK SURBURB, TURN LEFT TO N1 TURN RIGHT TO P486, VIA OSIZWENI TO UTRECHT, TURN RIGHT TO UTRECHT ROAD INTERSECTION ENTER P41(R34), TURN LEFT AT BLOOD RIVER INTERSECTION INTO R34-3(R33), VIA STILLWATER BP GARAGE, TURN RIGHT AT CROSS ROAD BEFORE VRYHEID INTO P523(R33) VIA BHEKUZULU TOWNSHIP INTO P46(R69), VIA LOUWSBURG, TURN LEFT AT ROAD INTERSECTION INTO P52-3 (R66), VIA MAGUDU, TURN LEFT TO N2 INTO PONGOLA TAXI RANK.		
12.5	2202BQ2202BQ00047499 - NEWCASTLE TO PAULPIETERSBURG FROM NEWCASTLE TAXI RANK JOIN VOORTREKKER STREET TURN LEFT INTO MARCHISON STREET RIGHT INTO ALLEN STREET, TURN LEFT INTO N1 TURN RIGHT TO JOIN P483 TURN RIGHT R34 TURN LEFT AT BLOOD RIVER TO R34 TOWARDS STILL WATER, FROM STILL WATER TURN LEFT INTO PAULPIETERSBURG TAXI RANK, RETURN OVER SAME ROUTE.		
12.6	2202BQ2202BQ00047500 - NEWCASTLE TO ULUNDI FROM NEWCASTLE TAXI RANK JOIN VOORTREKKER STREET, TURN LEFT INTO MARCHISON STREET, RIGHT INTO ALLEN STREET, TURN LEFT INTO N11, TURN RIGHT TO JOIN P483, TURN RIGHT R34, TURN LEFT AT BLOOD RIVER TO R34 TOWARDS STILL WATER CONTINUE TOWARDS VRYHEID AND TURN RIGHT TO JOIN MEMOTH ROAD UNTIL INTO ULUNDI TURN OFF PROCEED UNTIL ULUNDI TAXI RANK AND RETURN ALONG THE SAME ROUTE.		
12.7	2202BQ2202BQ00047502 - OSIZWENI TO NEWCASTLE - UTRECHT (A) FROM OSIZWENI SECTION C,D&E VIA TOP RANK TOWARDS EMPOMPINI JOIN P483 ROAD VIA KUBEKA STAND ESHLAHLANI JACKALASPAN, DICKS TURN OFF MDOZO SCHOOL KHUMALO STAND, ESITESHINI, RAUTMANS DAIRY STOP, ZIMBUTHU AREA STOP, KWACELE STOP VIA EITHER WHITE CITY EMADALENI TO UTRECHT TAXI RANK. RETURN AS SAME AS FORWARD ROUTE. RESTRICTION: NO RESTRICTION TO AND FROM. (B) FROM OSIZWENI SECTION VIA MAKHANYA, EMA FOUR P483 ROAD VIA ENYONINI STOP, EMASANGWENI STOP DICKS BUS STOP, ZIMBUTHU AREA VIA EITHER WHITE CITY OR EMADALENI UNTIL UTRECHT TAXI RANK. RETURN: SAME AS FORWARD ROUTE. RESTRICTION: NO RESTRICTION TO AND FROM. (C) FROM OSIZWENI C, D & E VIA TOP RANK, EMATHANGINI, EMAROMENI ESITOLLO ESIBOMVU XOLANI TOWARDS EMPOMPINI VIA P483 ROAD TO DICK TURN OFF MDOZO BUS STOP TO MADELENI UNTIL UTRECHT TAXI RANK. RETURN: SAME AS FORWARD ROUTE. RESTRICTION: NO RESTRICTION TO AND FROM. (D) FROM OSIZWENI SECTION C,D & E VIA KHUZANI, MANZANA & JOIN MAIN ROAD TO P483 DICKS TURN OFF MDOZO BUS STOP ZIMBUTHU AREA, KWACELE STOP VIA WHITE CITY OR EMADALENI UNTIL UTRECHT TAXI RANK. RETURN: SAME AS INWARD ROUTE. RESTRICTION: NO RESTRICTION TO AND FROM.		
12.8	2202BQ2202BQ00047504 - NEWCASTLE TO DURBAN FROM NEWCASTLE TAXI RANK VOORTREKKER STREET TURN TO KIRKLAND STREET, TURN TO ALLEN STREET TURN TO N1, BYPASS LADYSMITH, ESTCOURT, MOOIRIVER, PIETERMARITZBURG DROP PASSENGER AT PINETOWN.		
12.9	2202BQ2202BP10047506 - NEWCASTLE TO DUNDEE FROM TAXI RANK INTO VOORTREKKER STREET, TURN TO ALLEN STREET TO N1, BYPASS DANHAUSER TO DUNDEE TAXI RANK AND RETURN. NO PICKING UP EN ROUTE ON FORWARD JOURNEY, NO PICKING UP OR DROPPING OFF EN ROUTE ON RETURN JOURNEY.		
12.10	2202BQ2202DH10047507 - NEWCASTLE TO LADYSMITH FROM TAXI RANK INTO VOORTREKKER STREET, TURN ALLEN STREET TO N1, TO LADYSMITH TAXI RANK AND RETURN WITH PASSENGER VIA SAME ROUTE. NO PICKING UP EN ROUTE ON FORWARD JOURNEY, NO PICKING UP OR DROPPING OFF EN ROUTE ON RETURN JOURNEY.		
12.11	2202BQ2202BQ10047509 - NEWCASTLE TO PIETERMARITZBURG FROM NEWCASTLE TAXI INTO VOORTREKKER STREET TURN KIRKLAND STREET, TURN ALLEN STREET TAKE N1 BYPASS LADYSMITH, ESTCOURT TO N3 BYPASS MOOIRIVER, HOWICK TO PIETERMARITZBURG AND RETURN WITH PASSENGERS VIA SAME ROUTE. NO PICKING UP EN ROUTE ON FORWARD, JOURNEY, NO PICKING UP OR DROPPING OFF EN ROUTE ON RETURN JOURNEY.		



transport

Department:
Transport
Province of KwaZulu-Natal

GAZETTE

LGKZNG48-2022-MAR

REGION: ALL

1) Application Number: APP0138863	2) Gazette Number: LGKZNG48-2022-MAR
3) Applicant: ZL NYAWO ID NO. 9207230620082 Association: SIZWE TAXI ASSOCIATION	4) Applicant Address: P.O BOX 27081 INGAGANE NEWCASTLE 2940
5) Existing Licence Holder: NOT APPLICABLE ID NO. NOT APPLICABLE	6) Existing Licence Holder Address: NOT APPLICABLE
7) Type of application: NEW OPERATING LICENCE	8) Operating Licence Number: LGKZN0103000666
9) Vehicle Type: MINIBUS	10) 1 X 13 (SEATED) + 0 (STANDING)
11) Region: AMAJUBA	
12.1	2202BQ2202BQ00047498 - NEWCASTLE TO VRYHEID SIZWE TAXI RANK IN NEWCASTLE TO JOIN VOORTREKKER STREET TURN LEFT INTO MARCHISON STREET, RIGHT INTO ALLEN STREET CONTINUE WITH N11, TURN RIGHT P483 ROAD, TURN RIGHT TO R34 ROAD, TURN LEFT AT BLOOD RIVER TO R84 ROAD INTO VRYHEID JOIN KERK STREET UP TO VRYHEID STATION TAXI RANK AND RETURN OVER THE SAME ROUTE. RESTRICTION: PASSENGER TO BE PICKED AND DROPPED OF AT BLOOD RIVER ONLY.
12.2	2202BQ2202BQ00047491 - OSIZWENI TO NEWCASTLE - MADADENI FROM OSIZWENI TO MADADENI FROM OSIZWENI TOWNSHIP ALL SECTIONS USING AUTHORISED PUBLIC ROAD TRANSPORT TO JOIN R483 AT EMPOMPINI TEKU, KHUZANI THEN TURN RIGHT AT TEKU TO JOIN BFI.
12.3	2202BQ2202BQ00047493 - OSIZWENI TO NEWCASTLE OSIZWENI TO NEWCASTLE AND RETURN FROM OSIZWENI SECTION A, D & F VIA TOP RANK, WARD FIVE TOWARDS EMPOMPINI AND JOIN MAIN ROAD R483 JOIN N11 TURN RIGHT INTO ALLEN STREET TURN LEFT INTO KIRKLANDS STREET, TURN INTO VOORTREKKER STREET INTO NEWCASTLE TAXI RANK. RETURN: SAME AS FORWARD ROUTE RESTRICTION: NO RESTRICTION TO AND FROM B. FROM OSIZWENI SECTION C, D & F PASS MAKHANYA EMAFOUR, JAKKALSPAN AND JOIN R483 TURN N11, TURN RIGHT INTO ALLEN STREET LEFT INTO KIRKLAND STREET, TURN RIGHT INTO VOORTREKKER STREET INTO NEWCASTLE TAXI RANK. RETURN: SAME AS FORWARD ROUTE RESTRICTION: NO RESTRICTION TO AND FROM C. FROM OSIZWENI SECTION C, D & F EMATHANGINI, EMAROMENI, ESITOLLO, ESIMBOMVINI, XOLANI TOWARDS EMPOMPINI AND JOIN R483, TURN RIGHT INTO HARDWICK STREET, LEFT INTO HARDING STREET, RIGHT INTO ALLEN STREET, LEFT INTO SUTHERLAND, TURN RIGHT INTO VOORTREKKER STREET INTO NEWCASTLE TAXI RANK. RETURN: SAME AS FORWARD ROUTE RESTRICTION: NO RESTRICTION TO AND FROM D. FROM OSIZWENI SECTION C, D & F PASS KHUZANI, MANZANA, AND JOIN R483, TURN RIGHT INTO ASIPHEPE ROAD, ALBERT WESSELS ROAD, TURN RIGHT INTO HARDWICK STREET, LEFT INTO MURCHISON STREET, TURN RIGHT INTO VOORTREKKER STREET INTO NEWCASTLE TAXI RANK. RETURN: SAME AS FORWARD ROUTE RESTRICTION: NO RESTRICTION TO AND FROM E. FROM MENDOZA VIA DICKS, JOIN P483, TURN RIGHT INTO ASIPHEPE ROAD, INTO ALBERT WESSELS STREET, TURN RIGHT INTO FARRADAY STREET, RIGHT INTO HARDWICK STREET, LEFT INTO MURCHISON STREET, TURN RIGHT INTO VOORTREKKER STREET INTO NEWCASTLE TAXI RANK. RETURN: SAME AS FORWARD ROUTE RESTRICTION: NO RESTRICTION TO AND FROM
12.4	2202BQ2202BQ00047495 - NEWCASTLE TO EMPANGENI FROM NEWCASTLE TAXI RANK, INTO VOORTREKKER STREET, TURN LEFT TO KIRKLAND STREET, TURN RIGHT TO ALLEN STREET VIA ARBOR PARK SURBURBS, TURN LEFT INTO N11 ROAD, TURN RIGHT TO P486 VIA BLAUCHBOSCH TO UTRECHT, TURN RIGHT TO UTRECHT ROAD, INTERSECTION ENTER P41 (R34), TURN LEFT AT BLOOD RIVER ON R41 (R33) AND R34 VIA STILLWATER BP GARAGE TO VRYHEID, TURN RIGHT AT CROSS ROADS TO P523 (R34) VAI-VRYHEID, PASS MELMOTH, TURN LEFT TO ENKWALINI NDUNDULU AREA, INTO R7 (R34) INTO EMPANGENI MAIN ROAD, TURN RIGHT AT BOXER SHOPPING CENTRE 'A' TAXI RANK EMPANGENI.
12.5	2202BQ2202BQ00047496 - NEWCASTLE TO PONGOLA FROM NEWCASTLE TAXI RANK, PROCEED STRAIGHT ACROSS TERMINUS STREET, INTO VOORTREKKER STREET, TURN LEFT TO KIRKLAND STREET, TURN RIGHT TO ALLEN STREET, VIA ARBOR PARK SURBURB, TURN LEFT TO N1 TURN RIGHT TO P486, VIA OSIZWENI TO UTRECHT, TURN RIGHT TO UTRECHT ROAD INTERSECTION ENTER P41 (R34), TURN LEFT AT BLOOD RIVER INTERSECTION INTO R34-3 (R33), VIA STILLWATER BP GARAGE, TURN RIGHT AT CROSS ROAD BEFORE VRYHEID INTO P523 (R33) VIA BHEKUZULU TOWNSHIP INTO P46 (R69), VIA LOUWSBURG, TURN LEFT AT ROAD INTERSECTION INTO P52-3 (R66), VIA MAGUDU, TURN LEFT TO N2 INTO PONGOLA TAXI RANK.
12.6	2202BQ2202BQ00047499 - NEWCASTLE TO PAULPIETERSBURG FROM NEWCASTLE TAXI RANK JOIN VOORTREKKER STREET TURN LEFT INTO MARCHISON STREET RIGHT INTO ALLEN STREET, TURN LEFT INTO N1 TURN RIGHT TO JOIN P483 TURN RIGHT R34 TURN LEFT AT BLOOD RIVER TO R84 TOWARDS STILL WATER, FROM STILL WATER TURN LEFT INTO PAULPIETERSBURG TAXI RANK, RETURN OVER SAME ROUTE.
12.7	2202BQ2206YH10047500 - NEWCASTLE TO ULUNDI FROM NEWCASTLE TAXI RANK JOIN VOORTREKKER STREET, TURN LEFT INTO MARCHISON STREET, RIGHT INTO ALLEN STREET, TURN LEFT INTO N11, TURN RIGHT TO JOIN P483, TURN RIGHT R34, TURN LEFT AT BLOOD RIVER TO R84 TOWARDS STILL WATER CONTINUE TOWARDS VRYHEID AND TURN RIGHT TO JOIN MEMOTH ROAD UNTIL INTO ULUNDI TURN OFF PROCEED UNTIL ULUNDI TAXI RANK AND RETURN ALONG THE SAME ROUTE.



transport

Department:
Transport
Province of KwaZulu-Natal

GAZETTE

LGKZNG48-2022-MAR

REGION: ALL

12.8	<p>2202BQ2202BQ00047502 - OSIZWENI TO NEWCASTLE - UTRECHT</p> <p>(A) FROM OSIZWENI SECTION C,D&E VIA TOP RANK TOWARDS EMPOMPINI JOIN R483 ROAD VIA KUBEKA STAND ESHLAHLANI JACKALASPAN, DICKS TURN OFF MNDZO SCHOOL KHUMALO STAND, ESITESHINI, RAUTMANS DAIRY STOP, ZIMBUTHU AREA STOP, KWACELE STOP VIA EITHER WHITE CITY EMADALENI TO UTRECHT TAXI RANK.</p> <p>RETURN AS SAME AS FORWARD ROUTE.</p> <p>RESTRICTION: NO RESTRICTION TO AND FROM.</p> <p>(B) FROM OSIZWENI SECTION VIA MAKHANYA,EMA FOUR R483 ROAD VIA ENYONINI STOP,EMASANGWENI STOP DICKS BUS STOP,ZIMBUTHU AREA VIA EITHER WHITE CITY OR EMADALENI UNTIL UTRECHT TAXI RANK.</p> <p>RETURN: SAME AS FORWARD ROUTE.</p> <p>RESTRICTION: NO RESTRICTION TO AND FROM.</p> <p>(C) FROM OSIZWENI C, D & E VIA TOP RANK,EMATHANGINI,EMAROMENI ESITOLE ESIBOMVU XOLANI TOWARDS EMPOMPINI VIA R483 ROAD TO DICK TURN OFF MNDZO BUS STOP TO MADELENI UNTIL UTRECHT TAXI RANK.</p> <p>RETURN: SAME AS FORWARD ROUTE.</p> <p>RESTRICTION: NO RESTRICTION TO AND FROM.</p> <p>(D)FROM OSIZWENI SECTION C,D & E VIA KHUZANI,MANZANA & JOIN MAIN ROAD TO R483 DICKS TURN OFF MNDZO BUS STOP ZIMBUTHU AREA,KWACELE STOP VIA WHITE CITY OR EMADALENI UNTIL UTRECHT TAXI RANK.</p> <p>RETURN:SAME AS INWARD ROUTE.</p> <p>RESTRICTION: NO RESTRICTION TO AND FROM.</p>
12.9	<p>2202BQ2202BQ00047504 - NEWCASTLE TO DURBAN</p> <p>FROM NEWCASTLE TAXI RANK VOORTREKKER STREET TURN TO KIRKLAND STREET, TURN TO ALLEN STREET TURN TO N1, BYPASS LADYSMITH, ESTCOURT, MOOIRIVER, PIETERMARITZBURG DROP PASSENGER AT PINETOWN.</p>
12.10	<p>2202BQ2207BP10047506 - NEWCASTLE TO DUNDEE</p> <p>FROM TAXI RANK INTO VOORTREKKER STREET, TURN TO ALLEN STREET TO N1, BYPASS DANHAUSER TO DUNDEE TAXI RANK AND RETURN. NO PICKING UP EN ROUTE ON FORWARD JOURNEY, NO PICKING UP OR DROPPING OFF EN ROUTE ON RETURN JOURNEY.</p>
12.11	<p>2202BQ2202DH10047507 - NEWCASTLE TO LADYSMITH</p> <p>FROM TAXI RANK INTO VOORTREKKER STREET,TURN ALLEN STREET TO N1,TO LADYSMITH TAXI RANK AND RETURN WITH PASSENGER VIA SAME ROUTE. NO PICKING UP EN ROUTE ON FORWARD JOURNEY, NO PICKING UP OR DROPPING OFF EN ROUTE ON RETURN JOURNEY.</p>
12.12	<p>2202BQ22068T10047509 - NEWCASTLE TO PIETERMARITZBURG</p> <p>FROM NEWCASTLE TAXI INTO VOORTREKKER STREET TURN KIRKLAND STREET, TURN ALLEN STREET TAKE N1 BYPASS LADYSMITH, ESTCOURT TO N3 BYPASS MOOIRIVER, HOWICK TO PIETERMARITZBURG AND RETURN WITH PASSENGERS VIA SAME ROUTE.NO PICKING UP EN ROUTE ON FORWARD, JOURNEY, NO PICKING UP OR DROPPING OFF EN ROUTE ON RETURN JOURNEY.</p>



transport

Department:
Transport
Province of KwaZulu-Natal

GAZETTE

LGKZNG48-2022-MAR

REGION: ALL

1) Application Number: APP0138864	2) Gazette Number: LGKZNG48-2022-MAR
3) Applicant: ZL NYAWO ID NO. 9207230620082 Association: SIZWE TAXI ASSOCIATION	4) Applicant Address: P.O BOX 27081 NEWCASTLE 2940
5) Existing Licence Holder: AS NYAWO 082396434 ID NO. 6210140788083	6) Existing Licence Holder Address: 582 SECTION A OSIZWENI NEWCASTLE GAUTENG 2940
7) Type of application: DECEASED TRANSFER AND NEW OPERATING LICENCE	8) Operating Licence Number: LKNKZN0121253
9) Vehicle Type: MINIBUS	10) 1 X 13 (SEATED) + 0 (STANDING)
11) Region: AMAJUBA	
12.1	2202BQ2202BQ00047491 - OSIZWENI TO NEWCASTLE - MADADENI FROM OSIZWENI TO MADADENI FROM OSIZWENI TOWNSHIP ALL SECTIONS USING AUTHORISED PUBLIC ROAD TRANSPORT TO JOIN R#83 AT EMPOMPINI TEKU, KHUZANI THEN TURN RIGHT AT TEKU TO JOIN BRI.
12.2	2202BQ2202BQ00047493 - OSIZWENI TO NEWCASTLE OSIZWENI TO NEWCASTLE AND RETURN FROM OSIZWENI SECTION A, D&F VIA TOP RANK, WARD FIVE TOWARDS EMPOMPINI AND JOIN MAIN ROAD R#83 JOIN N11 TURN RIGHT INTO ALLEN STREET TURN LEFT INTO KIRKLANDS STREET, TURN INTO VOORTREKKER STREET INTO NEWCASTLE TAXI RANK. RETURN: SAME AS FORWARD ROUTE RESTRICTION: NO RESTRICTION TO AND FROM B. FROM OSIZWENI SECTION C, D & F PASS MAKHANYA EMAFOUR, JAKKALSPAN AND JOIN R#83 TURN N11, TURN RIGHT INTO ALLEN STREET LEFT INTO KIRKLAND STREET, TURN RIGHT INTO VOORTREKKER STREET INTO NEWCASTLE TAXI RANK. RETURN: SAME AS FORWARD ROUTE RESTRICTION: NO RESTRICTION TO AND FROM C. FROM OSIZWENI SECTION C, D & F EMATHANGINI, EMAROMENI, ESITOLLO, ESIMBOMVINI, XOLANI TOWARDS EMPOMPINI AND JOIN R#83, TURN RIGHT INTO HARDWICK STREET, LEFT INTO HARDING STREET, RIGHT INTO ALLEN STREET, LEFT INTO SUTHERLAND, TURN RIGHT INTO VOORTREKKER STREET INTO NEWCASTLE TAXI RANK. RETURN: SAME AS FORWARD ROUTE RESTRICTION TO AND FROM D. FROM OSIZWENI SECTION C.D & F PASS KHUZANI, MANZANA, AND JOIN R#83, TURN RIGHT INTO ASIPHEPE ROAD, ALBERT WESSELS ROAD, TURN RIGHT INTO HARDWICK STREET, LEFT INTO MURCHISON STREET, TURN RIGHT INTO VOORTREKKER STREET INTO NEWCASTLE TAXI RANK. RETURN: SAME AS FORWARD ROUTE RESTRICTION: NO RESTRICTION TO AND FROM E. FROM MNDZOZO VIA DICKS, JOIN P483, TURN RIGHT INTO ASIPHEPE ROAD, INTO ALBERT WESSELS STREET, TURN RIGHT INTO FARRADAY STREET, RIGHT INTO HARDWICK STREET, LEFT INTO MURCHISON STREET, TURN RIGHT INTO VOORTREKKER STREET INTO NEWCASTLE TAXI RANK. RETURN: SAME AS FORWARD ROUTE RESTRICTION: NO RESTRICTION TO AND FROM
12.3	2202BQ2202BQ00047494 - NEWCASTLE TO ERMELO FROM NEWCASTLE TERMINUS TAXI RANK, INTO VOORTREKAAR, TURN LEFT INTO KIRKLAND STREET, TURN LEFT INTO ALLEN STREET, INTO P354T, INTO N1-4, PASS CHARLESTOWN, PASS VOLKRUST, PASS AMERSFORT ENTR WITH N1 ROAD TO ERMELO WITH KERK STREET AND TURN RIGHT INTO ERMELO TAXI RANK
12.4	2202BQ2202BQ00047495 - NEWCASTLE TO EMPANGENI FROM NEWCASTLE TAXI RANK, INTO VOORTREKKER STREET, TURN LEFT TO KIRKLAND STREET, TURN RIGHT TO ALLEN STREET VIA ARBOR PARK SURBURBS, TURN LEFT INTO N11 ROAD, TURN RIGHT TO P486 VIA BLAUCHBOSCH TO UTRECHT, TURN RIGHT TO UTRECHT ROAD, INTERSECTION ENTER P41 (R34), TURN LEFT AT BLOOD RIVER ON R41 (R33) AND R34 VIA STILLWATER BP GARAGE TO VRYHEID, TURN RIGHT AT CROSS ROADS TO P523 (R34) VAI-VRYHEID, PASS MELMOTH, TURN LEFT TO ENKWALINI NDUNDULU AREA, INTO R7 (R34) INTO EMPANGENI MAIN ROAD, TURN RIGHT AT BOXER SHOPPING CENTRE 'A' TAXI RANK EMPANGENI.
12.5	2202BQ2202BQ00047496 - NEWCASTLE TO PONGOLA FROM NEWCASTLE TAXI RANK, PROCEED STRAIGHT ACROSS TERMINUS STREET, INTO VOORTEKKER STREET, TURN LEFT TO KIRKLAND STREET, TURN RIGHT TO ALLEN STREET, VIA ARBOR PARK SURBURB, TURN LEFT TO N1 TURN RIGHT TO P486, VIA OSIZWENI TO UTRECHT, TURN RIGHT TO UTRECHT ROAD INTERSECTION ENTER P41 (R34), TURN LEFT AT BLOOD RIVER INTERSECTION INTO R34-3 (R33), VIA STILLWATER BP GARAGE, TURN RIGHT AT CROSS ROAD BEFORE VRYHEID INTO P523 (R33) VIA BHEKUZULU TOWNSHIP INTO P46 (R69), VIA LOUWSBURG, TURN LEFT AT ROAD INTERSECTION INTO P52-3 (R66), VIA MAGUDU, TURN LEFT TO N2 INTO PONGOLA TAXI RANK.
12.6	2202BQ2202BQ00047497 - NEWCASTLE TO JOHANNESBURG FROM NEWCASTLE TAXI RANK, JOIN VOORTREKKER STREET, LEFT TO KIRKLAND STREET, TURN LEFT TO ALLEN STREET, TURN LEFT TO N1 TO R23 UNTIL PIENAAR STREET, TURN LEFT TO ALLEN STREET, TURN LEFT TO N1 TO R23 UNTIL PIENAAR STREET IN VOLKRUST TURN LEFT INTO R23, PASS GREYLINGSTRAD, BALFOUR, TURN RIGHT INTO N3, TURN INTO M2, OFF TO HARROW, INTO ANDERSON, TURN RIGHT TO RISSIK STREET, TURN RIGHT TO DEVILLIERS, TURN LEFT INTO WANDERERS, INTO PARK CITY RANK. RETURN JOUNEY DEPART FROM ARK CITY RANK, DEVILLIERS STREET, TURN LEFT HARRISON STREET, TURN RIGHT INTO COMMISSIONER STREET, TURN LEFT INTO SIMMOND STREET, INTO M2 EAST INTO N3 AND THEN CONTINUE WITH SAME ROUTE.
12.7	2202BQ2202BQ00047498 - NEWCASTLE TO VRYHEID SIZWE TAXI RANK IN NEWCASTLE TO JOIN VOORTREKKER STREET TURN LEFT INTO MARCHISON STREET, RIGHT INTO ALLEN STREET CONTINUE WITH N11, TURN RIGHT P483 ROAD, TURN RIGHT TO R34 ROAD, TURN LEFT AT BLOOD RIVER TO R34 ROAD INTO VRYHEID JOIN KERK STREET UP TO VRYHEID STATION TAXI RANK AND RETURN OVER THE SAME ROUTE. RESTRICTION: PASSENGER TO BE PICKED AND DROPPED OF AT BLOOD RIVER ONLY.
12.8	2202BQ2202BQ00047499 - NEWCASTLE TO PAULPIETERSBURG FROM NEWCASTLE TAXI RANK JOIN VOORTREKKER STREET TURN LEFT INTO MARCHISON STREET RIGHT INTO ALLEN STREET, TURN LEFT INTO N1 TURN RIGHT TO JOIN P483 TURN RIGHT R34 TURN LEFT AT BLOOD RIVER TO R34 TOWARDS STILL WATER, FROM STILL WATER TURN LEFT INTO PAULPIETERSBURG TAXI RANK, RETURN OVER SAME ROUTE.



transport

Department:
Transport
Province of KwaZulu-Natal

GAZETTE

LGKZNG48-2022-MAR

REGION: ALL

12.9	<p>2202BQ2202BQ00047502 - OSIZWENI TO NEWCASTLE - UTRECHT</p> <p>(A) FROM OSIZWENI SECTION C,D&E VIA TOP RANK TOWARDS EMPOMPINI JOIN R483 ROAD VIA KUBEKA STAND ESHLAHLANI JACKALASPAN, DICKS TURN OFF MNDZO SCHOOL KHUMALO STAND, ESITESHINI, RAUTMANS DAIRY STOP, ZIMBUTHU AREA STOP, KWACELE STOP VIA EITHER WHITE CITY OR EMADALENI TO UTRECHT TAXI RANK.</p> <p>RETURN AS SAME AS FORWARD ROUTE.</p> <p>RESTRICTION: NO RESTRICTION TO AND FROM.</p> <p>(B) FROM OSIZWENI SECTION VIA MAKHANYA,EMA FOUR R483 ROAD VIA ENYONINI STOP,EMASANGWENI STOP DICKS BUS STOP,ZIMBUTHU AREA VIA EITHER WHITE CITY OR EMADALENI UNTIL UTRECHT TAXI RANK.</p> <p>RETURN: SAME AS FORWARD ROUTE.</p> <p>RESTRICTION: NO RESTRICTION TO AND FROM.</p> <p>(C) FROM OSIZWENI C, D & E VIA TOP RANK,EMATHANGINI,EMAROMENI ESITOLE ESIBOMVU XOLANI TOWARDS EMPOMPINI VIA R483 ROAD TO DICK TURN OFF MNDZO BUS STOP TO MADELENI UNTIL UTRECHT TAXI RANK.</p> <p>RETURN: SAME AS FORWARD ROUTE.</p> <p>RESTRICTION: NO RESTRICTION TO AND FROM.</p> <p>(D)FROM OSIZWENI SECTION C,D & E VIA KHUZANI,MANZANA & JOIN MAIN ROAD TO R483 DICKS TURN OFF MNDZO BUS STOP ZIMBUTHU AREA,KWACELE STOP VIA WHITE CITY OR EMADALENI UNTIL UTRECHT TAXI RANK.</p> <p>RETURN:SAME AS INWARD ROUTE.</p> <p>RESTRICTION: NO RESTRICTION TO AND FROM.</p>
12.10	<p>2202BQ2202BQ00047503 - NEWCASTLE TO PIET RETIEF</p> <p>FROM NEWCASTLE TAXI RANK, INTO TERMINUS STREET, TURN RIGHT TO VOORTREKKER STREET, TURN LEFT TO KIRKLAND STREET,TURN LEFT TO ALLEN STREET, TURN LEFT TO N1, PASS CHARLESTOWN, INTO LANGSNEK STREET AT VOLKRUST, TURN RIGHT AT DE KOCK STREET INTO R43, PASS VUKUZAKHE TOWNSHIP INTO VAN REBECK STREET AT WAKKERSTROOM, TURN LEFT TO KRUGER STREET INTO R43, PASS DURKERS DORP (MAPOLA) INTO KERK STREET AT PIET RETIEF, TURN RIGHT TO ZUIDEND STREET, TURN LEFT INTO WESTEND STREET, INTO PIET RETIEF TAXI RANK.</p>
12.11	<p>2202BQ2207BP10047506 - NEWCASTLE TO DUNDEE</p> <p>FROM TAXI RANK INTO VOORTREKKER STREET, TURN TO ALLEN STREET TO N1, BYPASS DANHAUSER TO DUNDEE TAXI RANK AND RETURN. NO PICKING UP EN ROUTE ON FORWARD JOURNEY, NO PICKING UP OR DROPPING OFF EN ROUTE ON RETURN JOURNEY.</p>
12.12	<p>2202BQ2202DH10047507 - NEWCASTLE TO LADYSMITH</p> <p>FROM TAXI RANK INTO VOORTREKKER STREET,TURN ALLEN STREET TO N1,TO LADYSMITH TAXI RANK AND RETURN WITH PASSENGER VIA SAME ROUTE. NO PICKING UP EN ROUTE ON FORWARD JOURNEY, NO PICKING UP OR DROPPING OFF EN ROUTE ON RETURN JOURNEY.</p>
12.13	<p>2202BQ2202BQ00047536 - NEWCASTLE TO SPRINGS</p> <p>FROM SIZWE TAXI RANK NEWCASTLE INTO VOORTREKKER STREET, TURN LEFT INTO KIRKLAND STREET LEFT INTO ALLEN STREET INTO N1 R23 VOLKRUS UNTIL PIENAAR STREET, THEN LEFT INTO R23 AGAIN PASSING GREYLINGSTAD, TURN RIGHT INTO R61 PASSING BALFOUR NIGEL UP TO SPRINGS INTO SECOND STREET THEN TO LONG DISTANCE TAXI AT MODEL TRANSFER CENTRE AND RETURN ON THE SAME ROUTE.NO PICKING UP EN ROUTE ON FORWARD JOURNEY</p> <p>NO PICKING UP OR DROPPING OFF EN ROUTE ON RETURN JOURNEY.</p>



transport

Department:
Transport
Province of KwaZulu-Natal

GAZETTE

LGKZNG48-2022-MAR

REGION: ALL

1) Application Number: APP0138504	2) Gazette Number: LGKZNG48-2022-MAR
3) Applicant: TS VILAKAZI ID NO. 6108305385085 Association: NOT AVAILABLE	4) Applicant Address: P.O BOX 1564 EMONDLO 3105
5) Existing Licence Holder: NOT APPLICABLE ID NO. NOT APPLICABLE	6) Existing Licence Holder Address: NOT APPLICABLE
7) Type of application: NEW OPERATING LICENCE	8) Operating Licence Number: NOTAVAILABLE
9) Vehicle Type: MINIBUS	10) 1 X 15 (SEATED) + 0 (STANDING)
11) Region: UTHUKELA	
12.1	<p>KZPRERC2860142 - SCHOLARS AND THEIR PERSONAL EFFECTS: EMONDLO (ENGUNJINI AREA) TO VELANKOSI PRIMARY SCHOOL I LEAVE THE HOUSE AT 6 O'CLOCK, DRIVING FROM EMONDLO (ENGUNJINI AREA) I START FROM J51 WITH 1 CHILD AND TURN LEFT INTO A ROAD LEADING TO KWAMA S'BHIKILI AND ON THIS ROAD I PICK UP 2 MORE CHILDREN AT HOUSE NO J159, THEN PROCEED STRAIGHT TO JOIN R34 WHICH IS A MAIN ROAD, WHERE I TURN LEFT TOWARDS EMONDLO TOWNSHIP, I DRIVE A SMALL DISTANCE THEN TURN LEFT BACK INTO (NGUNJINI AREA) WHERE I PICK UP 2 MORE CHILDREN AT HOUSE NO J133, I THEN TURN LEFT FROM THERE TO HOUSE NO:J128 WHERE I PICK UP 3 CHILDREN, ON THAT SAME ROAD I PICK UP 2 MORE CHILDREN AT HOUSE NO:J123. THEN I THEN MAKE A U-TURN AND PROCEED STRAIGHT TO PICK UP 3 MORE CHILDREN AT HOUSE NO:J120 FROM THERE I DRIVE STRAIGHT BACK TO R34, WHERE I DRIVE A SMALL DISTANCE TO TURN RIGHT INTO ANOTHER PART OF EMONDLO (ENGUNJINI AREA) TO HOUSE NO:J110 TO TAKE 2 MORE KIDS THEN I MAKE A U TURN GOING STRAIGHT DOWN TO JOIN R84 AGAIN TOWARDS EMONDLO SECTION C, LEAVING WITH 15 KIDS IN TOTAL. ON THIS MAIN ROAD (R84) WE DROP OFF 6 KIDS AT LINDUMTHETHO PRIMARY SCHOOL, THEN WE CARRY ON JOINING SECTION A OF EMONDLO THEN TURNING RIGHT ON TO MGOZI STREET TO DROP OFF 5 KIDS AT NHLIZIYONHLE PRIMARY SCHOOL. I MAKE A U-TURN AND GO BACK ON MGOZI STREET THEN TURN LEFT WHERE DROP OFF 1 CHILD AT KHETHELIHLE PRIMARY SCHOOL AND RIGHT NEXT TO DROP OFF 3 CHILDREN AT VELANKOSI PRIMARY SCHOOL. I THEN GO PICK THEM UP AT 2PM TO DROP THEM AT THEIR HOMES USING THE SAME ROUTE GOING BACK.</p>



transport

Department:
Transport
Province of KwaZulu-Natal

GAZETTE

LGKZNG48-2022-MAR

REGION: ALL

1) Application Number: APP0138507	2) Gazette Number: LGKZNG48-2022-MAR
3) Applicant: S MBONGWA ID NO. 0012065528080 Association: IMBALI 18,BB,& 14 TAXI ASSOCIATION	4) Applicant Address: 2117 MNGOMEZULU ROAD UNIT 3 IMBALI PIETERMARITZBURG 3219
5) Existing Licence Holder: MC MBONGWA ID NO. 6806085828089	6) Existing Licence Holder Address: 159 GLEN ROAD MONTCLAIR DURBAN KWA-ZULU NATAL 4004
7) Type of application: DECEASED TRANSFER AND NEW OPERATING LICENCE	8) Operating Licence Number: LKNKZN0121586
9) Vehicle Type: MINIBUS	10) 1 X 15 (SEATED) + 0 (STANDING)
11) Region: UMGUNGUNDLOVU	
12.1	22069J238QH00049432 - IMBALI UNIT BB TO SLATTER STREET PMB FROM TAXI RANK AT UNIT BB ALONG N ROAD, INTO N10 ROAD, INTO WILLOWFONTEIN ROAD, INTO FJ SITHOLE ROAD, LEFT INTO SUTHERLAND ROAD, RIGHT INTO EDENDALE ROAD, RIGHT INTO LONGMARKET STREET, (JABU NDLOVU STREET), LEFT INTO RETIEF STREET, LEFT INTO PIETERMARITZ STREET TO DESTINATION AT SLATTER STREET TAXI RANK PIETERMARITZBURG. RETURN. FROM SLATTER STREET TAXI RANK INTO PIETERMARITZ STREET TO WEST STREET TAXI RANK, RIGHT INTO LOOP STREET, INTO EDENDALE ROAD, LEFT INTO SUTHERLAND, RIGHT INTO FJ SITHOLE INTO WILLOWFONTEIN ROAD TO N10 INTO TAXI RANK AT UNIT BB. RESTRICTION NO PICKING UP AND DROPPING OFF ON ROUTE BETWEEN UNIT BB AND RANK IN PIETERMARITZBURG CENTRAL.
12.2	22069J238QH00049433 - IMBALI UNIT 18 TO SLATTER STREET PMB FROM RANK AT IMBALI UNIT 18 ALONG ROAD T3 INTO WILLOWFONTEIN ROAD FROM HERE SAME ROUTE AS ROUTE 1: FROM TAXI RANK AT UNIT BB ALONG N1 ROAD, INTO N10 ROAD, INTO WILLOWFONTEIN ROAD, INTO FJ SITHOLE ROAD, LEFT INTO SUTHERLAND ROAD, RIGHT INTO EDENDALE ROAD, RIGHT INTO LONGMARKET STREET, (JABU NDLOVU STREET), LEFT INTO RETIEF STREET, LEFT INTO PIETERMARITZ STREET TO SLATTER STREET RANK PIETERMARITZBURG. RETURN FROM SLATTER STREET RANK INTO PIETERMARITZ STREET TO WEST STREET RANK, INTO WEST STREET, RIGHT INTO LOOP STREET, INTO EDENDALE ROAD LEFT INTO SUTHERLAND, RIGHT INTO FJ SITHOLE INTO WILLOWFONTEIN ROAD INTO T3 TO RANK IN UNIT 18 RESTRICTION SAME RESTRICTION AS IN ROUTE 1.



transport

Department:
Transport
Province of KwaZulu-Natal

GAZETTE

LGKZNG48-2022-MAR

REGION: ALL

1) Application Number: APP0138533	2) Gazette Number: LGKZNG48-2022-MAR
3) Applicant: NNP MTHALANE ID NO. 7005160636082 Association: NOT AVAILABLE	4) Applicant Address: P O BOX 1151 PIETERMARITZBURG 3200
5) Existing Licence Holder: NOT APPLICABLE ID NO. NOT APPLICABLE	6) Existing Licence Holder Address: NOT APPLICABLE
7) Type of application: NEW OPERATING LICENCE	8) Operating Licence Number: NOTAVAILABLE
9) Vehicle Type: MINIBUS	10) 1 X 15 (SEATED) + 0 (STANDING)
11) Region: UMGUNGUNDLOVU	
12.1	<p>KZPRERC2860093 - SCHOLARS AND THEIR PERSONAL EFFECTS:</p> <p>450195 NGUBO ROAD, MAFINDO AREA TO FOREST HILL PRIMARY SCHOOL</p> <p>AT 6:00 I PICKED 4 CHILDREN OF MY GATE OF 450195 NGUBO ROAD, MAFINDO AREA, I DRIVE FROM NGUBO ROAD TO SWEETWATERS MAIN ROAD TO MABANE SUPERMARKET PICK 2 CHILDREN AND COME BACK TO MAIN SWEETWATERS MAIN ROAD GOING UP STRAIGHT AND TURN TO ZAYEKO ROAD AT MANDLAKAZI BUS STOP I PICK UP A CHILD, I DRIVE BACK TO MAIN ROAD OF NDLOVU BUS STOP I PICK ONE CHILD AND DRIVE TO SWEETWATERS STADIUM, I PASSED BUS DEPORT AND NTOKOZWENI SPECIAL SCHOOL OF 500M I TURN LEFT AND GO DOWN TO SWEETWATERS STADIUM PICK 6 CHILDREN AND GOING FORWARD AFTER STADIUM PICK 1 CHILD AND GOING BACK TO MAIN ROAD, JOIN HILTON CHILD AND GO BACK TO HILTON ROAD, TO TURN LEFT TO MBUTSHANE OF THE BUS STOP I PICK A CHILD AND DRIVE TO SWEETWATERS MAIN ROAD PICK AT ZWARTKOP ROAD, I START DROP OFF OF HERITAGE SCHOOL 8 STAFF ROAD PRESTBURY AND DRIVE TO 5 PALM GROVE PRESTBURY PRIMARY SCHOOL AND DROP OFF CHILDREN, DRIVE BACK TO ZWARTKOP ROAD AND JOIN BERG STREET TURN RIGHT OF CHAPEL TO CHURCH STREET DROP OFF AT MSUNDUZI HIGH SCHOOL TURN FROM CHURCH STREET TO BERG STREET DOWN CROSS COMMERCIAL ROAD, CROSS BHOSHOF STREET TO RETIEF STREET OF THE GATE OF BERG STREET I DROP CHILDREN AND GO DOWN TO MASUKWANE ROAD TURN LEFT TO FOREST HILL PRIMARY SCHOOL DROP SCHOLARS. FINISHING TIME: IN THE MORNING 7:20 AFTERNOON: START PICKING UP OF FOREST HILL OF 13:00 THEN PROCEEDS USING SOME ROUTE LIKE THE MORNING. MY LAST DROP OFF OF SWEETWATERS IS MABANE AND COME BACK HOME. FINISHING TIME IS 16:00 AND PARK MY BUS AT 450195 NGUBO ROAD SWEETWATERS.</p>



transport

Department:
Transport
Province of KwaZulu-Natal

GAZETTE

LGKZNG48-2022-MAR

REGION: ALL

1) Application Number: APP0138639	2) Gazette Number: LGKZNG48-2022-MAR
3) Applicant: BC HLELA ID NO. 6301095770083 Association: WILLOWFONTEIN TAXI ASSOCIATION	4) Applicant Address: BULWER AREA 610334 WILLOWFONTEIN, PMBURG KWAZULU NATAL 3201
5) Existing Licence Holder: NOT APPLICABLE ID NO. NOT APPLICABLE	6) Existing Licence Holder Address: NOT APPLICABLE
7) Type of application: NEW OPERATING LICENCE	8) Operating Licence Number: LGKZN0403000518
9) Vehicle Type: MINIBUS	10) 1 X 15 (SEATED) + 0 (STANDING)
11) Region: UMGUNGUNDLOVU	
12.1	<p>22068T22068T00137067 - WILLOWFONTEIN TO SLATTER STREET - PMB</p> <p>KWANDLOVU INBOUND FROM (ORIGIN): WILLOWFONTEIN TAXI TERMINUS-WILLOWFONTEIN/Z356 (KPE0061) TO (DESTINATION): SLATTER STREET TAXI TERMINAL (KP0023) ROUTE: WILLOWFONTEIN,N48,UNNAMED ROAD,UNNAMED ROADN48, WILLOWFONTEIN, F.J.SITHOLE. SUTHERLAND MOSES MABHIDA (EDENDALE), LANGALIBALELE, RETIEF, PIETERMARITZ SLATTER.</p> <p>OUTBOUND: FROM (ORIGIN): SLATTER STREET TAXI TERMINAL (KP0023) TO (DESTINATION): WILLOWFONTEIN TAXI TERMINUS-WILLOWFONTEIN/Z356 (KPE0061) ROUTE: PIETERITZ, PINE, MOSES MABHIDA (EDENDALE, SUTHERLAND, F.J.SITHOLE, WILLWOFONTEIN.</p> <p>ALTERNATIVE ROUTING: OUTBOUND A: PIETERMARITZ, WEST STREET BUS/TAXI STATION, WEST, JABU NDLOVU (LOOP)MOSES MABHIDA (EDENDALE), SUTHERLAND, F.J.SITHOLE, WILLOWFONTEIN B:PIETERMARITZ, WEST STREET BUS/TAXI STATION, WEST BURGER, MOSES MABHIDA (EDENDALE SUTHERLAND, F.J.SITHOLE WILLOWFONTEIN C: PIETERMARITZ, WEST STREET BUS/TAXI STATION, WEST PRINCE ALFRED, CAMPSDRIFT, MOSES MABHIDA (EDENDALE) SUTHERLAND, F.J.SITHOLE WILLOWFONTEIN RESTRICTIONS: ALONG WILLOWFONTEIN ROAD AND F.J. SITHOLE ROAD (FROM N10 TO SUNDERLAND ROAD), ONLY OFF-LOADING OF PASSENGERS IS PERMITTED. THE LOADING OF PASSENGERS ALONG THIS SECTION OF THE ROUTE IS NOT PERMITTED. SPECIAL CONDITIONS: DISPUTES AGAINST WILLOWFONTEIN TAXI ASSOCIATION:NONE.</p>
12.2	<p>22068T22068T00137068 - WILLOWFONTEIN TO SLATTER STREET - PMB</p> <p>PHUPHA INBOUND: FROM (ORIGIN): WILLOWFONTEIN TAXI TERMINUS - WILLOWFONTEIN/ Z356 (KPE0061) TO: (DESTINATION): SLATTER STREET TAXI TERMINAL (KP0023) ROUTE: WILLOWFONTEIN, Z211 RETURN Z211, WILLOWFONTEIN, F.J.SITHOLE, SUTHERLAND, MOSES MABHIDA (EDENDALE), LANGALIBALELE (LONGMAKERT), RETIEF, PIETERMARITZ, SLATTER.</p> <p>OUTBOUND: FROM (ORIGIN): SLATTER STREET TAXI TERMINAL (KP0023) TO (DESTINATION): WILLOWFONTEIN TAXI RANK TERMINUS - WILLOWFONTEIN/Z356 (KPE0061) ROUTE: PIETERMARITZ, PINE, MOSES MABHIDA (EDENDALE), SUTHERLAND, F.J. SITHOLE, WILLOWFONTEIN.</p> <p>ALTERNATIVE ROUTING: OUTBOUND A: PIETERMARITZ, WEST STREET BUS/TAXI STATION, WEST, JABU NDLOVU (LOOP), MOSES MABHIDA (EDENDALE), SUTHERLAND, F.J.SITHOLE, WILLOWFONTEIN. B: PIETERMARITZ, WEST STREET BUS/TAXI STATION, WEST, BURGER, MOSES MABHIDA (EDENDALE), SUTHERLAND, F.J.SITHOLE, WILLOWFONTEIN. C: PIETERMARITZ, WEST STREET BUS/TAXI STATION, WEST, PRINCE ALFRED, CAMPDRIFT, MOSES MABHIDA (EDENDALE) SUTHERLAND F.J.SITHOLE, WILLOWFONTEIN. RESTRICTIONS: ALONG WILLOWFONTEIN ROAD AND F.J.SITHOLE AND F.J.SITHOLE ROAD (FROM N10 TO SUTHERLAND ROAD), ONLY OFF-LOADING OF PASSENGERS IS PERMITTED. THE LOADING OF PASSENGERS ALONG THIS SECTION OF THE ROUTE IS NOT PERMITTED.</p>
12.3	<p>22068T22068T00137069 - WILLOWFONTEIN TO SLATTER STREET - PMB</p> <p>TOMU INBOUND: FROM (ORIGIN): WILLOWFONTEIN TAXI TERMINUS - WILLOWFONTEIN/Z356 (KPE0061) TO (DESTINATION): SLATTER STREET TAXI TERMINAL (KP0023) ROUTE: Z356, Z371, Z381, V359, Z356, WILLOWFONTEIN, F.J.SITHOLE, SUTHERLAND, MOSES MABHIDA (EDENDALE), LANGALIBALELE (LONGMARKET), RETIEF, PIETERMARITZ, SLATTER</p> <p>OUTBOUND: FROM (ORIGIN): SLATTER STREET TAXI TERMINAL (KP0023) TO (DESTINATION): WILLOWFONTEIN TAXI TERMINUS - WILLOWFONTEIN/Z356 (KPE0061) ROUTE: PIETERMARITZ, PINE, MOSESE MABHIDA (EDENDALE), SUNDERLAND, F.J.SITHOLE WILLOWFONTEIN</p> <p>ALTERNATIVE ROUTING: OUTBOUND A: PIETERMARITZ, WEST, STREET BUS/ TAXI STATION, WEST, JABU NDLOVU (LOOP) MOSES MABHIDA (EDENDALE), SUTHERLAND, F.J.SITHOLE WILLOWFONTEIN B: PIETERAMRITZ, WEST STREET BUS/ TAXI STATION, WEST BURGER, MOSES MABHIDA (EDENDALE), SUTHERLAND, F.J.SITHOLE, WILLOWFONTEIN C: PIETERMARITZ, WEST STREET BUS/ TAXI STATION, WEST, PRINCE ALFRED, CAMPDRIFT, MOSES MABHIDA (EDENDALE)SUTHERLAND, F.J.SITHOLE, WILLOWFONTEIN RESTRICTIONS: ALONG WILLOWFONTEIN ROAD AND F.J.SITHOLE ROAD (FROM N10 TO SUNTHERLAND ROAD) ONLY OFF-LOADING OF PASSENGERS IS PERMITTED. THE LOADING OF PASSENGERS ALONG THIS SECTION OF THE ROUTE IS NOT PERMITTED.</p>



transport

Department:
Transport
Province of KwaZulu-Natal

GAZETTE

LGKZNG48-2022-MAR

REGION: ALL

12.4	<p>22068T22068T00137070 - WILLOWFONTEIN TO SLATTER STREET - PMB</p> <p>INBOUND. WILLOWFONTEIN TAXI TERMINUS / Z356 (KPE0061) TO SLATTER STREET. FROM WILLOWFONTEIN TAXI TERMINUS N48, Z255, Z248, WILLOWFONTEIN, F.J. SITHOLE, SUNDERLAND, MOSES MABHIDA (EDENDALE), LANGALIBALELE (LONGMARKET, RETIEF, PIETERMARITZ, SLATTER STREET.</p> <p>OUTBOUND. FROM SLATTER STREET TAXI TERMINAL (KP0023) ROUTE: PIETERMARITZ, PINE, MOSES MABHIDA (EDENDALE) SUTHERLAND, F.J. SITHOLE, WILLOWFONTEIN TAXI TERMINUS.</p> <p>ALTERNATIVE ROUTING. OUTBOUND.</p> <p>A. PIETERMARITZ, WEST STREET BUS/TAXI STATION, WEST, JABU NDLOVU, WEST, JABU NDLOVU (LOOP), MOSES MABHIDA (EDENDALE) SUNDERLAND F.J. SITHOLE, WILLOWFONTEIN, Z248, Z272, Z255, N48, WILLOWFONTEIN B. PIETERMARITZ, WEST STREET BUS / TAXI STATION, WEST BURGER, MOSES MABHIDA (EDENDALE, SUTHERLAND, F.J. SITHOLE, WILLOWFONTEIN, Z248, Z272, Z255, N48, WILLOWFONTEIN. C. PIETERMARITZ, WEST STREET BUS/TAXI STATION, WEST, PRINCE ALFRED, CAMPSDRIFT, MOSES MABHIDA (EDENDALE) SUTHERLAND, F.J. SITHOLE, WILLOWFONTEIN.</p> <p>RESTRICTIONS: ALONG WILLOWFONTEIN ROAD AND F.J. SITHOLE ROAD (FROM 10H00 ON SUTHERLAND ROAD) ONLY OFF-LOADING OF PASSENGERS IS PERMITTED. THE LOADING OF PASSENGERS ALONG THIS SECTION OF THE ROUTE IS NOT PERMITTED. SPECIAL CONDITIONS: DISPUTES AGAINST WILLOWFONTEIN TAXI ASSOCIATION.</p>
12.5	<p>22068T22068T00137066 - WILLOWFONTEIN TO SLATTER STREET - PMB</p> <p>KHUZWAYO INBOUND: FROM WILLOWFONTEIN TAXI TERMINUS / Z356 (KPE0061) TO SLATTER STREET TAXI TERMINAL (KP0023).</p> <p>FROM WILLOWFONTEIN, Z248, Z290 RETURN Z290, Z248, WILLOWFONTEIN F.J. SITHOLE, SUTHERLAND, MOSES MABHIDA (EDENDALE) LANGALIBALELE (LONGMARKET) RETIEF, PIETERMARITZ, SLATTER.</p> <p>OUTBOUND. FROM SLATTER STREET TAXI TERMINAL (KP0023) TO WILLOWFONTEIN TAXI TERMINUS / Z356 (KPE0061).</p> <p>FROM SLATTER STREET, PIETERMARITZ, PINE, MOSES MABHIDA (EDENDALE) SUTHERLAND, F.J. SITHOLE, WILLOWFONTEIN.</p> <p>ALTERNATIVE ROUTING. OUTBOUND.</p> <p>A. PIETERMARITZ, WEST STREET BUS/TAXI STATION, WEST, JABU NDLOVU (LOOP) MOSES MABHIDA (EDENDALE), SUNDERLAND, F.J. SITHOLE, WILLOWFONTEIN B. PIETERMARITZ, WEST STREET BUS/TAXI STATION, WEST, BURGER, MOSES MABHIDA (EDENDALE), SUTHERLAND, F.J. SITHOLE, WILLOWFONTEIN C. PIETERMARITZ, WEST STREET BUS/TAXI STATION, WEST, PRINCE ALFRED, CAMPSDRIFT, MOSES MABHIDA (EDENDALE) SUTHERLAND, F.J. SITHOLE, WILLOWFONTEIN.</p> <p>RESTRICTIONS: ALONG WILLOWFONTEIN ROAD AND F.J. SITHOLE ROAD (FROM 10H00 ON SUTHERLAND ROAD), ONLY OFF LOADING OF PASSENGERS IS PERMITTED. THE LOADING OF PASSENGERS ALONG THIS SECTION OF THE ROUTE IS NOT PERMITTED. SPECIAL CONDITIONS: DISPUTES AGAINST WILLOWFONTEIN TAXI ASSOCIATION.</p>
12.6	<p>22068T22068T00137072 - CHARTER SERVICE</p> <p>FROM WILLOWFONTEIN TAXI RANK TO POINTS WITHIN THE PROVINCE OF KZN ONLY. NO PICKING UP OR SETTING DOWN OF PASSENGERS EN ROUTE.</p>



transport

Department:
Transport
Province of KwaZulu-Natal

GAZETTE

LGKZNG48-2022-MAR

REGION: ALL

1) Application Number: APP0138701	2) Gazette Number: LGKZNG48-2022-MAR
3) Applicant: MR PHOSWA ID NO. 8501225599082 Association: WILLOWFONTEIN TAXI ASSOCIATION	4) Applicant Address: HOUSE NO 480120 WATER WAX SMERO EDENDALE PIETERMARITZBURG 3200
5) Existing Licence Holder: KE MTOLO ID NO. 5410315200085	6) Existing Licence Holder Address: P O BOX 431 EDENDALE PIETERMARITZBURG 3201
7) Type of application: NORMAL TRANSFER	8) Operating Licence Number: LGKZN0403001512
9) Vehicle Type: MINIBUS	10) 1 X 15 (SEATED) + 0 (STANDING)
11) Region: UMGUNGUNDLOVU	
12.1	<p>22068T22068T00137068 - WILLOWFONTEIN TO SLATTER STREET - PMB</p> <p>PHUPHA INBOUND: FROM (ORIGIN): WILLOWFONTEIN TAXI TERMINUS - WILLOWFONTEIN/ Z356 (KPE0061) TO: (DESTINATION): SLATTER STREET TAXI TERMINAL (KP0023) ROUTE: WILLOWFONTEIN, Z211 RETURN Z211, WILLOWFONTEIN, F.J.SITHOLE, SUTHERLAND, MOSES MABHIDA (EDENDALE), LANGALIBALELE (LONGMAKERT), RETIEF, PIETERMARITZ, SLATTER. OUTBOUND: FROM (ORIGIN): SLATTER STREET TAXI TERMINAL (KP0023) TO: (DESTINATION): WILLOWFONTEIN TAXI RANK TERMINUS - WILLOWFONTEIN/Z356 (KPE0061) ROUTE: PIETERMARITZ, PINE, MOSES MABHIDA (EDENDALE), SUTHERLAND, F.J. SITHOLE, WILLOWFONTEIN. ALTERNATIVE ROUTING: OUTBOUND: A: PIETERMARITZ, WEST STREET BUS/TAXI STATION, WEST, JABU NDLOVU (LOOP), MOSES MABHIDA (EDENDALE), SUTHERLAND, F.J.SITHOLE, WILLOWFONTEIN. B: PIETERMARITZ, WEST STREET BUS/TAXI STATION, WEST, BURGER, MOSES MABHIDA (EDENDALE), SUTHERLAND, F.J.SITHOLE, WILLOWFONTEIN. C: PIETERMARITZ, WEST STREET BUS/TAXI STATION, WEST, PRINCE ALFRED, CAMPDRIFT, MOSES MABHIDA (EDENDALE) SUTHERLAND F.J.SITHOLE, WILLOWFONTEIN. RESTRICTIONS: ALONG WILLOWFONTEIN ROAD AND F.J.SITHOLE AND F.J.SITHOLE ROAD (FROM N0 TO SUTHERLAND ROAD), ONLY OFF-LOADING OF PASSENGERS IS PERMITTED. THE LOADING OF PASSENGERS ALONG THIS SECTION OF THE ROUTE IS NOT PERMITTED.</p>
12.2	<p>22068T22068T00137066 - WILLOWFONTEIN TO SLATTER STREET - PMB</p> <p>KHUZWAYO INBOUND: FROM WILLOWFONTEIN TAXI TERMINUS / Z356 (KPE0061) TO SLATTER STREET TAXI TERMINAL (KP0023). FROM WILLOWFONTEIN, Z248, Z290 RETURN Z290, Z248, WILLOWFONTEIN F.J. SITHOLE, SUTHERLAND, MOSES MABHIDA (EDENDALE) LANGALIBALELE (LONGMARKET) RETIEF, PIETERMARITZ, SLATTER. OUTBOUND: FROM SLATTER STREET TAXI TERMINAL (KP0023) TO WILLOWFONTEIN TAXI TERMINUS / Z356 (KPE0061). FROM SLATTER STREET, PIETERMARITZ, PINE, MOSES MABHIDA (EDENDALE) SUTHERLAND, F.J. SITHOLE, WILLOWFONTEIN. ALTERNATIVE ROUTING: OUTBOUND: A. PIETERMARITZ, WEST STREET BUS/TAXI STATION, WEST, JABU NDLOVU (LOOP) MOSES MABHIDA (EDENDALE), SUTHERLAND, F.J. SITHOLE, WILLOWFONTEIN B. PIETERMARITZ, WEST STREET BUS/TAXI STATION, WEST, BURGER, MOSES MABHIDA (EDENDALE), SUTHERLAND, F.J. SITHOLE, WILLOWFONTEIN C. PIETERMARITZ, WEST STREET BUS/TAXI STATION, WEST, PRINCE ALFRED, CAMPDRIFT, MOSES MABHIDA (EDENDALE) SUTHERLAND. F.J.SITHOLE, WILLOWFONTEIN. RESTRICTIONS: ALONG WILLOWFONTEIN ROAD AND F.J. SITHOLE ROAD (FROM 10HOO ON SUTHERLAND ROAD), ONLY OFF LOADING OF PASSENGERS IS PERMITTED. THE LOADING OF PASSENGERS ALONG THIS SECTION OF THE ROUTE IS NOT PERMITTED. SPECIAL CONDITIONS: DISPUTES AGAINST WILLOWFONTEIN TAXI ASSOCIATION.</p>



transport

Department:
Transport
Province of KwaZulu-Natal

GAZETTE

LGKZNG48-2022-MAR

REGION: ALL

1) Application Number: APP0138718	2) Gazette Number: LGKZNG48-2022-MAR
3) Applicant: NR KHANYILE ID NO. 4611030492086 Association: 3 J & CC	4) Applicant Address: PO BOX 36739 IMBALI T/SHIP PIETERMARITZBURG KWA ZULU NATAL 3200
5) Existing Licence Holder: NOT APPLICABLE ID NO. NOT APPLICABLE	6) Existing Licence Holder Address: NOT APPLICABLE
7) Type of application: NEW OPERATING LICENCE	8) Operating Licence Number: LGKZN0403001041
9) Vehicle Type: MINIBUS	10) 1 X 13 (SEATED) + 0 (STANDING)
11) Region: UMGUNGUNDLOVU	
12.1	22069J22069J00051963 - IMBALI - MAQELENI INBOUND: FROM IMBALI UNIT J TERMINUS MAQELENI J1 (KPE0033) VIA J1, J2, ROUTE 13 (KWAPATA), MR7, EDENDALE, LONGMARKET, RETIEF, PIETERMARITZ, SLATTER TO (DESTINATION): SLATTER STREET TAXI TERMINAL (KP0023). OUTBOUND: FROM SLATTER STREET TAXI TERMINAL (KP0023) VIA PIETERMARITZ, WEST STREET BUS/TAXI STATION, WEST, LOOP, EDENDALE, MR7, ROUTE 13 (KWAPATA), J2, J1 TO IMBALI UNIT J TERMINUS MAQELENI J1 (KPE0033).
12.2	22069J22069J00051964 - IMBALI - IMBALI CC ROUTE 2 INBOUND FROM: IMBALI UNIT CC - THWALA VICINITY, IMBALENHLE CLINIC (KPB190) VIA THWALA, ROUTE 13 (KWAPATA), MR7, EDENDALE, PIETERMARITZBURG, RETIEF, PIETERMARITZBURG SLATTER TO SLATTER STREET TAXI TERMINAL (KP0023). OUTBOUND FROM: SLATTER STREET TAXI TERMINAL (KP0023) VIA: PIETERMARITZ, WEST STREET BUS/BUS TAXI STATION, WEST, LOOP, EDENDALE, MR7, ROUTE 13 (KWAPATA) THWALA TO IMBALI UNIT CC- THWALA VICINITY -IMBALENHLE CLINIC (KPB190)

Printed by and obtainable from the Government Printer, Bosman Street, Private Bag X85, Pretoria, 0001.
Contact Centre Tel: 012-748 6200. eMail: info.egazette@gpw.gov.za
Publications: Tel: (012) 748 6053, 748 6061, 748 6065