



KWAZULU-NATAL PROVINCE  
KWAZULU-NATAL PROVINSIE  
ISIFUNDAZWE SA KWAZULU-NATALI

**Provincial Gazette • Provinsiale Koerant • Igazethi Yesifundazwe**

*(Registered at the post office as a newspaper) • (As 'n nuusblad by die poskantoor geregistreer)*  
*(Irejistiwee njengephephandaba eposihhovisi)*

Vol: 17

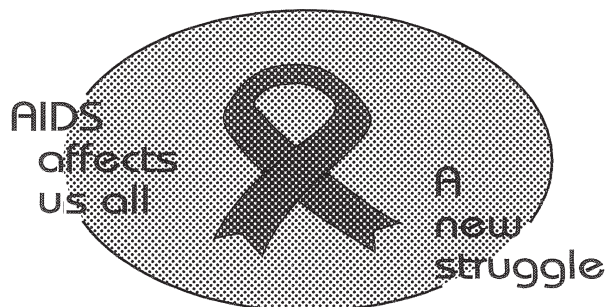
PIETERMARITZBURG

24 AUGUST 2023  
24 AUGUSTUS 2023

**No: 2584**

**PART 1 OF 7**

**We all have the power to prevent AIDS**



**AIDS  
HELPLINE**

**0800 012 322**

DEPARTMENT OF HEALTH

**Prevention is the cure**

**N.B. The Government Printing Works will not be held responsible for the quality of "Hard Copies" or "Electronic Files" submitted for publication purposes**

ISSN 1994-4551



9 771994 455008



0 2 5 8 4

**IMPORTANT NOTICE:**

**THE GOVERNMENT PRINTING WORKS WILL NOT BE HELD RESPONSIBLE FOR ANY ERRORS THAT MIGHT OCCUR DUE TO THE SUBMISSION OF INCOMPLETE / INCORRECT / ILLEGIBLE COPY.**

**No FUTURE QUERIES WILL BE HANDLED IN CONNECTION WITH THE ABOVE.**

**Contents**

<i>No.</i>		<i>Gazette No.</i>	<i>Page No.</i>
<b>MUNICIPAL NOTICES • MUNISIPALE KENNISGEWINGS</b>			
348	Local Government Municipal Systems Act (32/2000): Mkhambathini Municipality: Municipal notice of Local Authority Notice Mkhambathini Outdoor Advertising Amendment Bylaw .....	2584	3
349	Local Government Municipal Property Rates Act (6/2004): uMlalazi Municipality: Public notice calling for inspection of the Supplementary Valuation Roll and lodging of objections .....	2584	5
<b>PROVINCIAL NOTICES • PROVINSIALE KENNISGEWINGS</b>			
542	Local Government Municipal Property Rates Act of 2004: Umvoti Municipality: Resolution levying property rates for the Financial Year 1 July 2023 to 30 June 2024 .....	2584	6
545	KwaZulu-Natal Health Act (1/2009): Notice of name change of King Edward VIII Hospital to Victoria Mxenge Hospital.....	2584	8
546	Local Government: Municipal Property Rates Act, 2004: Erratum on rates Randages: Notice on correction of Inkosi Langalibalele Local Municipality Property Rates Randages for the financial year 1 July 2023 to 30 June 2024.....	2584	9
547	KwaZulu-Natal Gaming and Betting Act (8/2010) as amended: Notice of an application received: Gold Circle (Pty) Ltd t/a Playa Kingsmead Tab .....	2584	10
547	KwaZulu-Natal Dobbelaar en Weddery Wet (8/2010): Kennisgewing van aansoeke ontvang: Gold Circle (Pty) Ltd t/a Playa Kingsmead Tab .....	2584	11
548	Local Government: Municipal Systems Act (32/2000): KwaDukuza Municipality: Waste Management Removal By-Law, 2023.....	2584	13
549	KwaZulu-Natal Roads Act (4/2001): Declaration of Provincial Roads.....	2584	136
550	Road Carrier Permits: KwaZulu-Natal .....	2584	287

## MUNICIPAL NOTICES • MUNISIPALE KENNISGEWINGS

## MUNICIPAL NOTICE 348 OF 2023

**MUNICIPAL NOTICE OF LOCAL AUTHORITY NOTICE  
MKHAMBATHINI OUTDOOR ADVERTISING AMENDMENT BYLAW**

Be it enacted by the Council of the Mkhambathini Municipality, in terms of Section 156 of the Republic of South Africa Act No 108 of 1996, read with section 11 of the Local Government Municipal Systems Act No 32 of 2000, as follows:

To amend the Mkhambathini Outdoor Advertising By-law so as to enable the erection of signboards, predominantly along the N3, which exceed the dimensions permissible in the current Municipality's bylaws.

Amendment of sections of the principal By-law, are as follows:

**1. To be added to Section 1, under existing heading "Definitions":**

*"billboard" means any screen, board, hoarding, fence, wall or free-standing structure used or intended to be used for the purpose of displaying any third-party outdoor advertising sign and which does not exceed 81 m<sup>2</sup> in area; and includes electronic and digital billboards;*

**2. To change Chapter 3, Section 5(2)(d) to read:**

(d) the prescribed application fee will be in line with the adopted municipal tariff structure, applicable at the time of the application.

***[NOTE: It is proposed that an application fee is charged per sqm of display area for a billboard. Within other municipalities, this ranges between R30-R40/sqm.]***

**2. To be added to Chapter 3, as a new Section under new heading "Billboards" (likely as a new section 7):**

*(1) A billboard may only be permitted in urban areas and/or along national and provincial routes where the municipality deems as suitable and within areas of minimum control, as may be defined from time to time.*

*(2) A billboard may not -*

*(a) an overall structure height in excess of 7.5m in landscape format, or 15m in portrait format, above the surface of the road which it is displayed towards.*

*(b) have an area in excess of 81 m<sup>2</sup> in the case of ground signs, for any one of the display faces of a multi-directional structure.*

*(c) encroach over the boundary line of the property on which it is erected, whether such encroachment is aerial or on ground level.*



**MKHAMBATHINI**  
Municipality *For the community*

## NOTICE 2 OF 2

*(3) A billboard must-*

- (a) be spaced at least 120m; 200m or 300m apart on a road or freeway, where the speed limit is less than 60km/h, between 61-80km/h or greater than 81 km/h respectively;*
- (b) be spaced and located at a position which is supported by the relevant roads authority, from a road safety perspective;*
- (c) be displayed between the angles of 90° and 60° to the direction of oncoming traffic.*
- (d) be externally illuminated;*

*(4) Any billboard displayed or altered must-*

- (a) comply with any other applicable law;*
- (b) not be detrimental to the nature of the environment in which it is located by reason of scale, intensity of illumination or design;*
- (c) not partially or wholly obscure any approved outdoor advertising sign previously erected and legally displayed;*
- (d) not constitute a danger to any person or property;*
- (e) not encroach over the boundary line of the property on which it is erected;*
- (f) not be erected if considered by an organ of state to be a distraction to drivers, cyclists or pedestrians which could contribute to unsafe traffic conditions;*
- (g) not have red, amber or green as its main colours when it is located at signalised traffic intersections;*
- (h) not obscure or interfere with any road traffic light or sign;*
- (i) not constitute a road safety hazard or cause undue disturbance or where permitted to be illuminated if such illumination, in the opinion of Municipality, constitutes a road safety hazard or causes undue disturbance; and*
- (j) not impede traffic flow on public roads during their display and maintenance, unless prior permission from the Municipality has been obtained and the necessary precautions have been taken and arranged.*

*(5) The billboard must, where applicable, display the name of the advertising company who is the lessee of immovable property on which the billboard is displayed.*

### **Short title and commencement**

This by-law is called the Mkhambathini Outdoor Advertising Amendment By-law, 2023, and shall come into operation on the date of publication in the KwaZulu Natal Provincial Gazette.



## MUNICIPAL NOTICE 349 OF 2023

**uMLALAZI MUNICIPALITY****PUBLIC NOTICE CALLING FOR INSPECTION OF THE  
SUPPLEMENTARY VALUATION ROLL AND LODGING  
OF OBJECTIONS**

Notice is hereby given in terms of Section 49(1) (a) (i) of the Local Government Municipal Property Rates Act 06 of 2004 that the **Supplementary Valuation Roll No 4** is open for public inspection at the uMlalazi Municipal Offices and Libraries situated in Eshowe, Mtunzini and Gingindlovu from **17 August 2023** to **30 September 2023** during normal office hours (Monday – Thursday 07:30 – 15:30, Friday 07:30 – 14:30). In addition the Supplementary Valuation Roll No 4 is available on the uMlalazi Municipal website at [www.umlalazi.gov.za](http://www.umlalazi.gov.za).

Any owner of property who wishes to lodge an objection in respect of any matter in, or omitted from the roll may do so to the Municipal Manager, uMlalazi Municipality, P O Box 37, Eshowe, 3815 or deliver by hand to the Municipal Offices, Hutchinson Street, Eshowe clearly marked “**Supplementary Valuation Roll No 4**” within the specified period.

An objection must be in relation to a specific individual property and not against the valuation roll as such. For further information please contact the Council’s Valuer, Mr Charl Jacobs on 034 – 212 3195 during normal office hours.

.....  
**N.N. Shandu**

**Municipal Manager**

Municipal Offices  
uMlalazi Municipality  
Hutchinson Street  
Eshowe

## PROVINCIAL NOTICES • PROVINSIALE KENNISGEWINGS

## PROVINCIAL NOTICE 542 OF 2023



**UMVOTI MUNICIPALITY  
RESOLUTION LEVYING PROPERTY RATES FOR THE FINANCIAL YEAR 1 JULY 2023  
TO 30 JUNE 2024**

Notice is hereby given in terms of Section 14(1) of the Local Government Municipal Property Rates Act, of 2004 hereinafter that at its meeting of 27 June 2023, the Council resolved by way of council resolution number UMS 99(1), to levy the rates on properties reflected in the schedule below with effect from 1 July 2023.

Category of Property	Rate Ratio	Cent amount in the Rand rate determined for the relevant property category
Residential	1.00	0.0163
Business and Commercial	1.56	0.0254
Industrial	1.00	0.0163
Agricultural	0.25	0.0041
Specialized non market property	1.00	0.0163
Vacant Land	1.48	0.0242
Public Service Purposes	1.56	0.0254

**EXEMPTIONS, REDUCTIONS AND REBATES**

**Residential Properties:** For all residential properties, the municipality will not levy a rate on the first R 15 000 of the property's market value. The R 15 000 is inclusive of the R 15 000 statutory impermissible rate as per section 17(1)(h) of the Municipal Property Rates Act. A further reduction of R 61 000 as per council resolution has been granted

**Rebates in respect of a category of owners of property are as follows:**

Indigent owners as per the Indigent Policy

Child headed households as per the Indigent Policy

Owners who are dependent on Pension or Social Grants for their livelihood as per Indigent Policy

Agricultural property owners are granted a rebate of 20 % and a further additional rebate of 30%

**Exemptions in respect of a category of owners of property are as follows:**

Public Service infrastructure a rebate of 100%

Public benefit Organization a rebate of 100%

Municipal Properties a rebate of 100%

National Monuments a rebate of 100%

Communal Properties a rebate of 100%

Communal Property Association a rebate of 100%

Protected Areas a rebate of 100%

Place Public of Worship a rebate of 100%

Full details of the Council resolution and rebates, reductions and exemptions specific to each category of owners of properties or owners of a specific category of properties as determined through criteria in the municipality's rates policy are available for inspections on the municipality's offices, website [www.umnvoti.gov.za](http://www.umnvoti.gov.za) and public libraries within the municipality's jurisdiction.

**UMVOTI MUNICIPALITY (KZN 245)**  
**Ms NP NDABA**  
**MUNICIPAL MANAGER**  
**41 KING DINIZULU/ BELL STREET**  
**GREYTOWN**  
**3250**  
**TEL NO; 033 41 39 100**

  
**Miss NP Ndaba**  
**Municipal Manager**

## PROVINCIAL NOTICE 545 OF 2023

**DEPARTMENT OF HEALTH****NOTICE OF NAME CHANGE OF KING EDWARD VIII HOSPITAL TO VICTORIA MXENGE HOSPITAL**

I, Ms. Nomagugu Simelane, in my capacity as Member of KwaZulu-Natal Executive Council responsible for Health, in terms of section 74 (1) of the KwaZulu-Natal Health Act, 2009 (Act No. 1 of 2009), hereby determine that King Edward VIII Hospital shall, with effect from the publication of this Notice, be known as Victoria Mxenge Hospital.

Given under my Hand at Pietermaritzburg on this \_\_\_\_\_ day of May, Twenty Twenty-Three.

\_\_\_\_\_  
Ms. Nomagugu Simelane

Member of the Executive Council of the Province of KwaZulu-Natal responsible for Health

**UMNYANGO WEZEMPILO****ISAZISO SOKUGUQULWA KWEGAMA LESIBHEDLELA I-KING EDWARD VIII HOSPITAL ESIZOBIZWA NGE-VICTORIA MXENGE HOSPITAL**

Mina, Nksz. Nomagugu Simelane, ngokwesikhundla sami njengoNgqongqoshe wezeMpilo waKwaZulu-Natali ngokwesigaba 74(1) soMthetho wezeMpilo waKwaZulu-Natali, 2009 (uMthetho No. 1 ka 2009), ngalokhu nginguma ukuthi isiBhedlela i-King Edward VIII Hospital, isizobizwa nge-Victoria Mxenge Hospital, kusukela ngosuku okuyoshicilelwa ngalo lesi saziso.

Sikhishwe ngaphansi kweSandla sami mhla zingama-25 kuNhlaba, ngoNyaka weziNkulungwane ezingamaShumi amaBili naNtathu.

**NKSZ. NOMAGUGU SIMELANE**

uNgqongqoshe wezeMpilo waKwaZulu-Natali

## PROVINCIAL NOTICE 546 OF 2023



MUNICIPAL NOTICE NO:

ERRATUM ON RATES RANDAGES

**NOTICE ON CORRECTION OF INKOSI LANGALIBALELE LOCAL MUNICIPALITY PROPERTY RATES  
RANDAGES FOR THE FINANCIAL YEAR 1 JULY 2023 TO 30 JUNE 2024**

Notice is hereby given in terms of section 14(1) and (2) of the Local Government: Municipal Property Rates Act, 2004; that at its meeting of 30/05/2023, the Council resolved by way of council resolution number 19.3-C30/05/2023, to levy the rates on property reflected in the schedule below with effect from 1 July 2023.

<b>Category of property</b>	<b><i>Corrected Cents amount in the Rand rate determined for the relevant property category</i></b>
Residential property	0.01307
Business and commercial property	0.01941
Industrial property	0.02955
Agricultural property	0.00277
Mining property	0.02632
Public service infrastructure property	0.03784
Public Benefit Organisation	0.00270
Vacant Land	0.02467
Public Service Purpose Properties	0.03784
Place of Worship	0.00000
Municipal Properties	0.00000
Protected Areas	0.00000

MTHEMBU S.B.

MUNICIPAL MANAGER

Victoria Street, Civic Building, Estcourt 3310

## PROVINCIAL NOTICE 547 OF 2023



10 AUG 2023

10.08.2023

## NOTICE OF AN APPLICATION RECEIVED

In terms of Section 34, read with Regulation 14 of the KwaZulu-Natal Gaming and Betting Act, 2010 (Act No. 8 of 2010) as amended, notice is hereby given of an application received from the applicant mentioned below:

**1. APPLICATION FOR RELOCATION OF BUSINESS OPERATIONS TO OTHER PREMISES IN TERMS OF SECTION 44 (1) OF THE KWAZULU-NATAL GAMING AND BETTING ACT NO. 08 OF 2010, AS AMENDED**

In terms of sections 4(1) (b) and 4(3), read with section 4(4) of the Promotion of Administrative Justice Act, 2000 (Act No.3 of 2000) as amended, notice is hereby given of an application received in terms of Sections 44 (1) and 120 (1) of the KwaZulu-Natal Gaming and Betting Act, 2010 (Act No.8 of 2010), as amended, for the relocation of the below mentioned gaming and betting businesses by the following applicant:

APPLICANT	TYPE OF LICENCE	CURRENT LOCATION OF PREMISES	PROPOSED LOCATION OF PREMISES
Gold Circle (Pty) Ltd t/a Playa Kingsmead Tab	1. Bookmaker Licence	21 Sylvester Ntuli Rd, South Beach, Durban	First floor, TAB Centre, Suite 8A, 80 Parthenon Street, Phoenix
	2. Type A Site Operator- SOP 1115		

**2. Public inspection of an application**

The above-mentioned application will, subject to any ruling by the Board to the contrary in accordance with the provisions of section 34 of the KwaZulu-Natal Gaming and Betting Act, 2010 (Act No. 08 of 2010) as amended, read with Regulation 14, be open for public inspection at the offices of the Board at the addresses mentioned below for the period from **24 August 2023 to 12 September 2023**.

KwaZulu-Natal Gaming & Betting Board Or  
1 George MacFarlane Drive  
Redlands Estate  
Wembley  
Pietermaritzburg, 3201

KwaZulu-Natal Gaming & Betting Board  
22 Dorothy Nyembe Road  
18<sup>th</sup> Floor Marine Building  
Durban, 4000

**3. Invitation to Lodge Representations**

Interested persons are hereby invited to lodge any representations in respect of the application by **no later than 16:00 on 12 September 2023**. Representations should be in writing and must contain at least the following information:

- (a) The name of the applicant to whom the representations relate
- (b) The ground(s) on which representations are made.
- (c) The name, address telephone number of the person submitting the representations.
- (d) An indication as to whether or not the person making the representations wishes to make oral representations when the Board hears the application.

Any representations that do not contain all of the information referred to in paragraph 3 above, will be deemed not to have been lodged with the Board and will not be considered by the Board.

Representations should be addressed to:

Or faxed to: (033) 3427853.

The Chief Executive Officer  
KwaZulu-Natal Gaming and Betting Board  
Private Bag X9102  
PIETERMARITZBURG  
3200

## PROVINSIALE KENNISGEWING 547 VAN 2023



10 Aug 2023

## KENNISGEWING VAN AASOEKE ONTVANG

**1. AANSOEK OM VERSKUIWING VAN BESIGHEDE NA ANDER PERSEEL INGEVOLGE ARTIKEL 44 (1) VAN DIE KWAZULU-NATAL WET OP DOEL EN WEDDING NR. 08 VAN 2020, SOOS GEWYSIG**

Ingevolge artikel 4 (1) (b) en 4 (3), saamgelees met artikel 4 (4) van die Wet op die Bevordering van Administratiewe Geregtigheid, 2000 (Wet No.3 van 2000) kennisgewing word hiermee gegee van die aansoek ontvang ingevolge artikels 44 (1) en 120 (1) van die KwaZulu-Natal Gokkie en Weddery Wet, 2010 (Wet nr 8 van 2010), vir die hervestiging van die onderstaande primêre weddery besigheid, die volledige besonderhede van die aansoeker word uiteengesit in die tabel hieronder:

AANSOEKER	DIE SOORT VAN LISENSIE	HUIDIGE ADRES	VOORGESTELDE ADRES
Gold Circle (Pty) Ltd t/a Playa Kingsmead Tab	1. Bookmaker Licence	21 Sylvester Ntuli Rd, South Beach, Durban	First floor, TAB Centre, Suite 8A, 80 Parthenon Street, Phoenix
	2. Type A Site Operator- SOP 1115		

**2. Openbare inspeksie van aansoeke**

Die aansoeke lê, behoudens enige teenstrydige reëling deur die raad in ooreenstemming met die bepalings van artikel 34 van die KwaZulu-Natal Dobbelaar en Weddery Wet, 2010 (Wet No. 08 van 2010) soos gewysig, gelees met Regulasie 14, vir openbare inspeksie ter insae by die kantoor van die Raad by die ondergemelde adres vir die tydperk van **24 Augustus tot 12 September 2021**.

KwaZulu-Natal Dobbelaar en Weddery Raad      **Of**  
 1 George MacFarlane Drive  
 Redlands Estate  
 Wembley  
 Pietermaritzburg, 3200

KwaZulu-Natal Dobbelaar en Weddery Raad  
 22 Dorothy Nyembe Street  
 18<sup>th</sup> Floor, Marine Building  
 Durban  
 4300

**3. Uitnodiging om vertoë te rig**

Belanghebbende persone word hierby uitgenooi om enige vertoë ten opsigte van die aansoeker te rig teen nie later as **16:00** op **12 September 2021**. Vertoë moet skriftelik geskied en moet minstens die volgende inligting bevat:

- (a) Die name van die aansoeker waarop die vertoë betrekking het;
- (b) Die grond(e) waarop die vertoë berus;
- (c) Die naam, adres en telefoonnommer van die persoon wat die vertoë rig en
- (d) 'n Aanduiding of die persoon wat die vertoë rig ook mondelikse vertoë wil rig, aldan nie, wanneer die raad die aansoek aanhoor.

Enige vertoë wat nie al die besonderhede bevat wat in paragraaf 3 vermeld word nie, sal geag word nie by die raad ingedien te wees nie en sal nie deur die raad oorweeg word nie.

Vertoë moet gerig word aan:  
 Die Hoof- Uitvoerende Beamppte  
 KwaZulu-Natal Dobbelaar en Weddery Raad  
 Private sak 9102  
 Pietermaritzburg  
 3200  
 Faks nommer 033 3427853





10 Aug 2023

## ISAZISO NGOKWESICELO ESAMUKELIWE

**1. ISICELO SOKUSHINTSHWA KWENDAWO YOKUSEBENZELA NGOKWE SIGABA 44 (1) NGAPHANSI KOMTHETHO WEZOKUGEMBULA WAKWAZULU-NATALI, (UMTHETHO NO. 08 KA 2010), KUNYE NEZICHIBIYELO ZAWO**

Ngokwesigaba 4(1)(b) no 4(3), sifundwa nesigaba 4(4) ngaphansi koMthetho oKhuthaza Ukwaziswa koMphakathi (uMthetho No. 3 ka 2000), nangokwe sigaba 44(1) kanye nesigaba 120(1) ngaphansi koMthetho wezokuGembula waKwaZulu-Natali, (uMthetho No. 08 ka 2010), kunye nezichibiyelo zawo, ngalokhu lapha kunikezwa isaziso ngesicelo sokushintshwa kwendawo yokugembula. Ngenzansi igama lenkampani efake isicelo kanye nekheli layo:

UMFAKISICELO	UHLOBO LWE LAYISENSI	INDAWO YOKUSEBENZELA YAMANJE	INDAWO EKUZOTHUTHELWA KUYONA
Gold Circle (Pty) Ltd t/a Playa Kingsmead Tab	1. Bookmaker Licence 2. Type A Site Operator- SOP 1115	21 Sylvester Ntuli Rd, South Beach, Durban	First floor, TAB Centre, Suite 8A, 80 Parthenon Street, Phoenix

**2. Ukuhlolwa kwesicelo ngumphakathi**

Lesi sicelo esibalulwe ngenhla, kuye ngokuhambisana nanoma yisiphi isinqumo seBhodi esiphikisayo ngokwezinhlinzeko zesigaba 34 soMthetho wezokuGembula waKwaZulu-Natali ka2010 (uMthetho No. 08 ka 2010) kunye nezichibiyelo zawo, ufundwe kanye Nomthethonqubo 14, isicelo sizokwazi ukubonwa ngumphakathi emahhovisi eBhodi kuleli kheli elibhalwe ngezansi esikhathini esisukela kumhlaka **24 kuNcwaba 2023 kuyakumhlaka 12 kuMandulo 2023.**

iBhodi YokuGembula NokuBheja  
YaKwa-Zulu Natal  
1 George MacFarlane Drive  
Redlands Estate  
Wembley  
ePietermaritzburg  
3201

**Noma ku**

iBhodi YokuGembula NokuBheja  
YaKwa-Zulu Natal  
Ku 22 Dorothy Nyembe Street  
Esitezini 18 Esakhiweni iMarine  
eThekwini  
4000

**3. Isimemo sokwenza izethulo**

Abantu abanentshisekelo bayamenywa ukuba benze izethulo kungakadluli **12 kuMandulo 2023** ngaphambi **kwehora lesine ntambama**. Izethulo kufanele zibhalwe futhi zibe nalemininingwane elandelayo:

- Igama lomfakisicelo izethulo eziqondene naye;
- Izizathu izethulo ezenziwa ngaphansi kwazo;
- Igama, ikheli kanye nenombolo yocingo yomuntu oletha izethulo; kanye;
- Nokubalula ukuthi umuntu owenza izethulo ufisa ukwenza izethulo ngomlomo uma iBhodi isilalela isicelo.

Noma iziphi izethulo ezingalukethe lonke lolu lwazi olubalulwe endimeni 3 ngenhla zizothathwa ngokuthi azikaze zethulwe kwiBhodi futhi iBhodi angeke izicubungule.

**Izethulo kufanele zithunyelwe ku:**

The Chief Executive Officer  
KwaZulu-Natal Gaming and Betting Board  
Private Bag X9102  
PIETERMARITZBURG  
3200  
Isikhahlamezi – 033 3427853

**PROVINCIAL NOTICE 548 OF 2023**

COMMITTED TO SERVICE DELIVERY

**KWADUKUZA MUNICIPALITY: WASTE MANAGEMENT REMOVAL BY-LAW, 2023**

NOTICE IS HEREBY GIVEN that the KwaDukuza Municipal Council has enacted, by way of resolution in terms of Section 12 of the Local Government: Municipal Systems Act, 32 of 2000, the Waste Removal By-law, 2022 contained hereunder.

Nhlanhla Joshua Mdakane  
Municipal Manager

KwaDukuza Town Hall  
14 Chief Albert Luthuli Street  
KwaDukuza  
4450

COMMITTED TO SERVICE DELIVERY



## KWADUKUZA MUNICIPALITY: WASTE REMOVAL BY-LAW, 2023



Adopted by Council on the:

COMMITTED TO SERVICE DELIVERY

### WASTE REMOVAL BY-LAW, 2023

To make provision for the collection and removal of domestic waste and business waste; to require waste generators to collect and remove bulky waste, building waste, garden refuse, hazardous waste, industrial waste, health care waste, special domestic waste, electronic waste and special industrial waste; to provide for the temporary storage of waste pending collection; to provide for the operation of garden refuse sites; to impose obligations regarding special industrial waste, hazardous waste and health care waste; to provide for proof of disposal of building waste; to impose obligations regarding event waste; to provide for waste management plans; to encourage the recycling of waste; to provide for the conduct at municipal waste disposal sites; to regulate private waste removal contractors; to impose penalties for dumping and other offences and to provide for matters incidental thereto.

COMMITTED TO SERVICE DELIVERY

## PREAMBLE

**WHEREAS** everyone has the right to an environment that is not harmful to their health or well-being in terms of Section 24(a) of the Constitution;

**WHEREAS** one of the objects of the KwaDukuza Municipal Council is, in terms of Section 152(d) of the Constitution, the promotion of a safe and healthy environment;

**WHEREAS** there is a need to regulate waste removal within the area of jurisdiction of the KwaDukuza Municipality in order to ensure a safe and healthy environment;

**WHEREAS** the Municipality has the competence in terms of Part B of Schedule 5 of the Constitution to control refuse removal, refuse dumps and solid waste disposal;

**AND WHEREAS** the KwaDukuza Municipal Council has exclusive competence, in terms of Section 156(2) of the Constitution of the Republic of South Africa, to make and administer by-laws for the effective administration of the matters which it has the right to administer;

**NOW THEREFORE** the KwaDukuza Municipal Council, acting in terms of Section 156 read with Part B of Schedule 5 of the Constitution of the Republic of South Africa, and read with Section 11 of the Local Government: Municipal Systems Act, 2000 (Act No. 32 of 2000), hereby makes the following By-law:

COMMITTED TO SERVICE DELIVERY



## TABLE OF CONTENTS

**CHAPTER 1****INTERPRETATION**

Definitions.....	10
Interpretation of the By-law.....	21
Objects of the By-law.....	21
Application of the By-law.....	21

**CHAPTER 2****DOMESTIC AND BUSINESS WASTE**

Domestic and business waste removal service.....	22
Waste bins and bulk waste containers.....	23
Waste containers supplied by the Municipality.....	24
Waste storage areas.....	25
Waste collection day.....	25
Prohibited use of waste containers.....	26
Notice of new waste generators to the Municipality .....	26
Notice to Municipality of changed circumstances.....	27
Disposable plastic bags and waste containers for domestic waste.....	27
Tariffs: domestic and business waste removal.....	28
Home businesses: tariff charge for business waste.....	28

**CHAPTER 3****GARDEN REFUSE, SPECIAL DOMESTIC WASTE AND BULKY WASTE**

Garden refuse, special domestic waste or bulky waste .....	29
--	----


 COMMITTED TO SERVICE DELIVERY


Garden refuse, special domestic waste or bulky waste removal.....	29
Garden refuse sites.....	29
Disposal of special domestic waste and bulky waste.....	30
The Municipality's special service.....	30

## CHAPTER 4

### INDUSTRIAL WASTE

Industrial waste removal by the Municipality.....	31
Industrial waste removal by a waste generator.....	31
Waste bins and bulk waste containers: industrial waste.....	32
Waste storage areas: industrial waste.....	32
The Municipality's special service: industrial waste.....	32

## CHAPTER 5

### SPECIAL INDUSTRIAL WASTE, HAZARDOUS WASTE AND HEALTH CARE WASTE

Special industrial waste, hazardous waste and health care waste removal.....	33
Special industrial waste, hazardous waste and health care waste removal.....	33
Waste bins and bulk waste containers.....	33
Special industrial waste, hazardous waste and health care waste storage areas.....	34
Notification of the generation of waste.....	34
Special industrial waste, hazardous waste and health care waste removal service.....	35

## CHAPTER 6

### BUILDING WASTE

Building waste removal by the Municipality.....	37
Building waste removal by the waste generator.....	37




 COMMITTED TO SERVICE DELIVERY


Storage of building waste.....	38
Disposal of building waste.....	38

## **CHAPTER 7**

### **EVENT WASTE**

Collection, storage and removal event waste.....	40
Waste management plans for events.....	40

## **CHAPTER 8**

### **WASTE MANAGEMENT PLANS**

Waste management plans.....	43
Exemptions from submitting a waste management plan.....	43

## **CHAPTER 9**

### **REDUCTION, RE-USING, AND RECYCLING OF WASTE**

Reduction, re-using, and recycling of waste.....	44
--	----

## **CHAPTER 10**

### **DISPOSAL SITES**

Waste prohibited at municipal disposal sites.....	45
Conduct at municipal disposal sites.....	46
Waste suitable for use.....	47


 COMMITTED TO SERVICE DELIVERY
**CHAPTER 11****PRIVATE WASTE REMOVAL CONTRACTORS**

Private waste removal contractors.....	48
--	----

**CHAPTER 12****ENFORCEMENT**

Accumulation of waste.....	51
Waste needing special treatment.....	51
Access to premises.....	51
Transporting of waste.....	52

**CHAPTER 13****OFFENCES AND PENALTIES**

Dumping: general.....	53
Dumping on private land.....	53
Dumping: whistle blowing.....	54
Dumping: naming and shaming.....	54
Offences.....	55
Penalties.....	55

**CHAPTER 14****MISCELLANEOUS PROVISIONS**

Ownership of waste.....	56
-------------------------	----



Delegations.....	56
Appeals.....	58
Repeal of laws and savings.....	57
Short title and commencement.....	57

COMMITTED TO SERVICE DELIVERY

## CHAPTER 1

### INTERPRETATION

#### 1. DEFINITIONS

In this By-law, the following words shall have the meanings assigned to them hereunder, unless the context indicates otherwise—

- 1.1. “**accommodation establishment**” means any premises in or upon which the business of supplying lodging with or without meals for reward is conducted for more than four persons, but does not include- self-contained units of accommodation such as flats or maisonettes;
- a) a home for the aged which is registered as such in terms of the Aged Persons Act, 1967 (Act 81 Of 1967);
  - b) a hostel which is ancillary to and under the control of a school, university or other educational establishment; or
  - c) a hotel which is registered as a hotel under the Hotels Act, 1965 (Act of 1965);
- 1.2. “**authorized official**” means any official of the Council who has been authorised or designated by the Council to administer, implement and enforce the provisions of these By-laws, or an employee of a service provider acting within the scope of the powers, functions and duties assigned to that service provider by the Council, if the Council has for the purpose of the By-laws appointed a service provider; including but not limited to-;



COMMITTED TO SERVICE DELIVERY



(a) peace officers as contemplated in Section 334 of the Criminal Procedure Act, 1977 (Act No. 51 of 1977);

(b) Municipal or metropolitan police officers as contemplated in the South African Police Service Act, 1995 (Act No. 68 of 1995); and such employees, agents, delegated nominees, representatives and contractors of the Municipality as are specifically authorised by the Municipality in this regard: Provided that for the purposes of search and seizure, where such person is not a peace officer, such person must be accompanied by a peace officer;

1.3. **“Authorised waste removal contractor”** means—

- a) a private waste removal contractor who has been contracted by the Municipality to provide waste removal services on behalf of the Municipality; or
- b) a private waste removal contractor who holds a permit from the Municipality authorizing it to contract directly with waste generators to provide waste removal services for its own account.

1.4. **“beach”** means the portion of land above and contiguous to the seashore and includes any grass verge (where such verge exists);

1.5. **“bed and breakfast”** means a dwelling, used by a resident of the dwelling, to provide accommodation for persons away from their normal place of residence on a short-term commercial basis and includes the provision of breakfast.

1.6. **“building waste”** means any waste produced during excavation; or the construction, alteration, repair or demolition of any structure, including building rubble, earth, vegetation and rock displaced during these activities;



COMMITTED TO SERVICE DELIVERY



- 1.7. “**bulk waste container**” means a container designed for the temporary storage of waste, with a capacity of more than 2m<sup>3</sup> and less than 6m<sup>3</sup>, whether supplied with wheels or not, and which complies with–
- a) South African Bureau of Standards specification 493-1973: Steel waste bins; or
  - b) South African Bureau of Standards specification 1310-1980: Waste bins of polymeric materials
- 1.8. “**bulky waste**” means domestic waste or business waste which, by virtue of its mass, shape, size or quantity, cannot be conveniently–
- a) stored in a waste container; or
  - b) removed as part of the Municipality’s normal domestic or business waste removal service;
- 1.9. “**business waste**” means waste generated on premises used for non-residential purposes and includes waste generated by informal traders and waste generated on residential premises from which business or commercial activities are undertaken, regardless of whether or not these activities are lawful, but excludes:
- a) bulky waste;
  - b) building waste;
  - c) hazardous waste;
  - d) industrial waste;
  - e) health care waste;
  - f) recyclable waste; and
  - g) special industrial waste.
- 1.10. “**domestic waste**” means any waste and e-waste typically generated on residential premises, including the manure or dung of any animal or bird kept as a domestic pet, but excluding–
- (a) sand;
  - (b) earth;
  - (c) liquid matter;

COMMITTED TO SERVICE DELIVERY

- (d) extra garden refuse;
  - (e) hazardous refuse;
  - (f) the carcass of any animal; and
  - (g) special domestic waste;
- 1.11. “**dump**” means to dispose of waste in a manner which is not permitted by this By-law and includes the depositing, discharging, dropping, spilling, releasing or storing of waste in or at any place, whether publicly or privately owned, including but not limited to–
- (a) a public place;
  - (b) a public road;
  - (c) a sewage or storm water system;
  - (d) a vacant erf;
  - (e) the beach or the seashore; and
  - (f) a water resource;
- 1.12. “**electronic waste /e-waste**” means any electrical or electronic equipment that has been discarded, such as small domestic appliances, household portable batteries, lighting, and IT and communication equipment and consumables such as printer cartridges;
- 1.13. “**event**” means any sporting, entertainment, recreational, cultural, religious, organizational or other gatherings hosted at a venue or within the Municipality;
- 1.14. “**event organizer**” means any person who plans, is in charge of, manages, supervises or holds an event or sponsorship rights to an event or in any manner controls or has a material interest in the hosting of an event, as defined in the Safety at Sports and Recreational Events Act, 2010 (Act No.2 of 2010);
- 1.15. “**event waste**” means waste generated by or at an event, or from activities related to an event held within the Municipality, regardless of whether or not the event takes place on private or public property;



COMMITTED TO SERVICE DELIVERY

- 1.16. “**extra garden refuse**” means garden refuse which cannot, by virtue of its mass, shape or size be conveniently-
- (a) collected;
  - (b) stored in a waste container; or
  - (c) removed as part of the Municipality’s normal domestic waste removal service;
- 1.17. “**garden refuse**” means waste of an organic origin which is generated as a result of normal gardening activities on any premises within the jurisdiction of the Municipality, such as–
- (a) grass cuttings;
  - (b) leaves;
  - (c) plants;
  - (d) flowers;
  - (e) weeds; and
  - (f) the clippings of trees, hedges or fences: Provided that this excludes branches with a diameter exceeding 40 mm;
- 1.18. “**garden refuse site**” means a site provided by the Municipality for the disposal and temporary storage of garden refuse at the discretion of the Municipality;
- 1.19. “**guest house**” means a dwelling house or second dwelling which is used for the purpose of supplying lodging and meals to transient guests for compensation, in an establishment which exceeds the restrictions of a bed and breakfast establishment, and may include business meetings or training sessions by and for guests on the property.
- 1.20. “**hazardous waste**” means any waste that contains organic or inorganic elements or compounds that may, owing to the inherent physical, chemical or toxicological characteristics of that waste, have a detrimental impact on health and the environment, as defined in the National Environmental Management: Waste Act, 2008 (Act No. 59 of 2008);
- 1.21. “**head of department**” means senior managers appointed in terms of Section 56 of the Local Government: Municipal Systems Act, 2000 (Act No. 32 of 2000) or a senior manager in terms of the hierarchy of the human resources within the Unit or Department.



COMMITTED TO SERVICE DELIVERY



- 1.22. “**health care waste**” means waste generated by a hospital, clinic, nursing home, doctor’s rooms medical laboratory, research facility, dental practitioner, medical practitioner, traditional healer, traditional surgeon, veterinarian, or any other place where health care waste which is infectious or potentially infectious is generated, and includes but is not limited to—
- (a) microbial waste which can cause disease in humans, including but not limited to cultures, stocks and associated biologicals;
  - (b) human blood and blood products, including but not limited to serum, plasma and other blood components;
  - (c) pathological waste of human origin, including but not limited to tissues, organs and body parts removed during surgery or autopsy;
  - (d) contaminated animal waste including but not limited to animal carcasses, body parts and bedding which has been exposed to infectious agents;
  - (e) isolation waste associated with human beings or animals known to be infected with highly communicable disease;
  - (f) contaminated and uncontaminated sharps, including but not limited to clinical items which can cause a cut, puncture or injection, such as needles, syringes, blades and microscope slides;
  - (g) used medical equipment and other medical material which is capable of or is reasonably likely to be capable of causing or spreading disease or causing or spreading infection, including but not limited to used surgical dressings, swabs, blood bags, laboratory waste, blood collection tubes, colostomy and other catheter bags, gloves, drip bags, administration dines and tongue depressors;
  - (h) pharmaceutical products, including but not limited to human and animal vaccines, medicine and drugs; and
  - (i) genotoxic chemical waste and radio isotopes from experimental or diagnostic work or any other source;

COMMITTED TO SERVICE DELIVERY

- 1.23. “**industrial waste**” means waste in solid form generated as a result of manufacturing, maintenance, fabricating or dismantling activities, as well as the activities of railway marshalling yards, including waste of this nature which is generated from a residential premises as a result of a business activity, regardless of whether or not the activity is being lawfully conducted from those premises, but does not include building waste, business waste, domestic waste or special industrial waste;
- 1.24. “**Municipal council**” or “**council**” means the KwaDukuza Municipal Council, a Municipal Council referred to in section 157(1) of the Constitution.
- 1.25. “**Municipality**” means the KwaDukuza Municipality, a category B Municipality as envisaged in terms of section 156(1) of the Constitution of South Africa and established in terms of Provincial Notice No. 343 of 2000 (KZN)
- 1.26. “**Municipal Manager**” means a person appointed in terms of Section 54A (1) (a) of the Local Government : Municipal Systems Act 32 of 2000, as the head of administration of the municipal council;
- 1.27. “**mutagen**” means a physical or chemical agent that increases the frequency of mutations by changing the genetic material of an organism;
- 1.28. “**occupier**” includes—
- (a) any person, including the owner, in actual occupation of premises regardless of the title under which he or she occupies those premises, if any; and
  - (b) in the case of premises let to more than one tenant, the person who receives the rent payable by the tenants, whether for his or her own account or as an agent for a person entitled to the rent;
- 1.29. “**owner**” means—

COMMITTED TO SERVICE DELIVERY

- (a) the person who is the registered owner of the premises at the Deeds Office;
- (b) where the registered owner of the premises is insolvent or dead, or is under any form of legal disability whatsoever, the person in whom the administration and control of his or her property is vested as curator, trustee, executor, administrator, judicial manager, liquidator or other legal representative;
- (c) in any case where the Municipality is unable to determine the identity of such person, a person who is entitled to the benefit of the use of the premises or a building or buildings on the premises;
- (d) in a case where such premises have been leased for a period of 30 years or longer, the lessee of the premises; or in relation to—
- (e) a piece of land delineated on a sectional plan registered in terms of the Sectional Titles Act, 1986 (Act No. 95 of 1986) as common property, the developer or the body corporate in respect of the common property; or a section as defined in the Sectional Titles Act, the person in whose name such section is registered under a sectional title deed, and includes the lawfully appointed agent of such a person;

1.30. “**public place**” means—

- (a) a public road;
- (b) a public parking space; or
- (c) any square, park, recreation ground, sports ground, beach, shopping center, municipal cemetery, open space, or vacant municipal land which is vested in the Municipality, or in respect of which the public has the right of use, or which is shown on a general plan of a township filed in the deeds registry or a Surveyor-General's office as having been provided for the use of the public or the owners of erven in such township;

1.31. “**public road**” means any road, street or thoroughfare or any other place, whether a thoroughfare or not, which is commonly used by the public or any section thereof or to which the public or any section thereof has a right of access, and includes—

- (a) the verge of any such road, street or thoroughfare;



COMMITTED TO SERVICE DELIVERY



(b) any bridge, ferry or drift traversed by any such road, street or thoroughfare; and

(c) any other work or object forming part of or connected with or belonging to such road, street or thoroughfare;

- 1.32. “**premises**” means any erf or land, building, room, structure, tent, van, vehicle, stream, lake, dam, pool, lagoon, an opened, covered or enclosed drain or ditch, whether improved or not and whether public or private;
- 1.33. “**recyclable waste**” means any waste intended for recycling or a remanufacture process and which is separated from other waste and managed as a potential resource by the waste generator or someone acting on his or her behalf;
- 1.34. “**recycling**” means the process where waste is reclaimed for further use, which process involves the separation of waste from a waste stream for further use and the processing of that separated material as a product or raw material
- 1.35. “**re-use**” means to utilise articles from the waste stream again for a similar or different purpose without changing the form or properties of the articles;
- 1.36. “**residential premises**” means a house, building, structure, shelter, or mobile home, or portion thereof, used as a dwelling, home, residence, or living place by 1 or more human beings, includes an apartment unit, a boardinghouse, a rooming house, a mobile home, a mobile home space, and a single or multiple family dwelling, but does not include a hotel a motel, motor home, or other tourist accommodation, when used as a temporary accommodation for guests or tourists, or premises used as the principal place of residence of the owner and rented occasionally during temporary absences including vacation or sabbatical leave;
- 1.37. “**seashore**” means the seashore as defined in the National Environmental Management: Integrated Coastal Management Act, 2008 (Act No. 24 of 2008);



COMMITTED TO SERVICE DELIVERY



- 1.38. “**skip**” means a container, with a capacity of between 6m<sup>3</sup> and 18m<sup>3</sup>, designed for the temporary storage of waste and to be loaded onto a truck for removal, rather than being emptied on site;
- 1.39. “**special domestic waste**” means domestic waste which cannot, by virtue of its mass, shape or size be conveniently-
- (a) collected;
  - (b) stored in a waste container; or
  - (c) removed as part of the Municipality’s normal domestic waste removal service;
- 1.40. “**special industrial waste**” means waste consisting of a liquid or sludge, resulting from -
- (a) a manufacturing process; or
  - (b) the pre-treatment, for disposal purposes, of any industrial liquid waste, which, in terms of the Municipality’s stormwater By-law, may not be discharged into a stormwater without the consent of the Municipality, which consent has not been granted;
- 1.41. “**tariff charge**” means the prescribed charge for any service provided by the Municipality in terms of this By-law as set out in the tariff of charges adopted by resolution of the Council;
- 1.42. “**venue owner**” means a person who owns, manages or is entitled to exercise the rights of an owner or occupier of a venue used for events, as defined in the Safety at Sports and Recreational Events Act, 2010 (Act No. 2 of 2010);
- 1.43. “**waste**” means any substance, as defined in the National Environmental Management: Waste Act, 2008 (Act No. 59 of 2008), whether or not that substance can be reduced, re- used, recycled, and recovered :—
- (a) that is surplus, unwanted, rejected, discarded, abandoned or disposed of;
  - (b) which the generator has no further use of for the purposes of production;
  - (c) that must be treated or disposed of; or
  - (d) that is identified as waste in terms of the Waste Act by the Minister of Water and Environmental Affairs by notice in the Gazette, and includes waste generated by the mining, medical or other sector, but— a by-product is not considered waste; and any portion of waste, once re-cycled and recovered, ceases to be waste;



COMMITTED TO SERVICE DELIVERY



- 1.44. “**waste bin**” means a container designed for the temporary storage of waste, with a capacity of less than 2m<sup>3</sup>, whether wheeled or not, and which complies with:–
- (a) South African Bureau of Standards specification 493-1973: Steel waste bins; or
  - (b) South African Bureau of Standards specification 1310-1980: Waste bins of polymeric materials;
- 1.45. “**waste container**” means either a waste bin, a bulk waste container or a skip;
- 1.46. “**waste disposal site**” means a site, excluding a garden refuse site, for the disposal of waste and which site may be owned or set aside by– the Municipality; or a private person and operated by that person in terms of a permit or license issued by a responsible authority;
- 1.47. “**waste generator**” means any person who, or entity which, generates or produces waste and includes–
- (a) the occupier of any premises on which waste is generated;
  - (b) in the case of premises which are occupied by more than one person, the owner of that premises;
  - (c) in the case of premises which are occupied by a different person than the registered owner, the owner of that premises;
- 1.48. “**waste management plan**” means a proposal that prescribes measures for the collection, storage and safe disposal of waste that is generated or to be generated from a business, a project, or an event, this includes provisions for recovery, re-use and recycling of waste;
- 1.49. “**waste removal service**” means the collection and removal of domestic, garden, industrial and business waste as provided for in this By-law; and
- 1.50. “**water resource**” means a river, spring or natural channel in which water flows regularly or intermittently, a wetland, lake or dam into which or from which water flows, surface water, an





COMMITTED TO SERVICE DELIVERY



estuary or aquifer and includes any borehole, structure, earthwork or equipment installed or used for or in connection with the storage, distribution, provision or use of water.

## **2. INTERPRETATION OF BY-LAW**

If there is a conflict of interpretation between the English version of this By-law and a translated version, the English version shall prevail.

## **3. OBJECTS OF BY-LAW**

(1) The objects of this By-law are to—

- (a) regulate the collection and removal of domestic waste and business waste by the Municipality in order to ensure the efficient and effective provision of this service;
- (b) provide for the collection and removal of other types of waste;
- (c) ensure proper waste management at events;
- (d) impose special requirements regarding the disposal of building waste;
- (e) provide for the registration of waste removal contractors;
- (f) prohibit dumping and impose appropriate penalties on dumping and other offences; and
- (g) manage and promote the recycling of waste.

## **4. APPLICATION OF THE BY-LAW**

This By-law applies to all areas which fall under the jurisdiction of the KwaDukuza Municipality and is binding on all persons to the extent applicable.

COMMITTED TO SERVICE DELIVERY

## CHAPTER 2

### DOMESTIC AND BUSINESS WASTE

#### 5. DOMESTIC AND BUSINESS WASTE REMOVAL SERVICE

- (1) The Municipality must itself, or through an authorised waste removal contractor, provide a service for the collection and removal of domestic waste and business waste from premises within its area of jurisdiction.
- (2) The Municipality is not obliged to collect and remove business waste from any premises in respect of which—
  - (a) the waste generator has given written notice that he or she wishes the Municipality to stop providing waste removal services;
  - (b) the waste generator has contracted with an authorized waste removal contractor to provide waste removal services in respect of the premises and waste is being effectively and timeously removed from those premises.
- (3) Where a waste generator has contracted with a waste removal contractor as contemplated in subsection (2), the waste generator must provide proof to the reasonable satisfaction of the Municipality that a waste removal contract is in place for the Municipality to provide authorization.
- (4) The authorization referred to in subsection (3) must not be unreasonably withheld.
- (5) The Municipality is not obliged to collect and remove e-waste from household or business premises.
- (6) The waste generator who generates electronic, electrical products, lighting and lighting equipment waste must make arrangements with an authorized e-waste removal contractor for the removal of such waste.



COMMITTED TO SERVICE DELIVERY



## 6. WASTE BINS AND BULK WASTE CONTAINERS

- (1) Waste generators must make adequate provision for a temporary storage of domestic waste and business waste in either waste bins or bulk waste containers.
- (2) Every waste generator must ensure that all the domestic waste or business waste generated on his or her premises is placed and kept in waste containers for removal by the Municipality or an authorized waste removal contractor, as the case may be.
- (3) Nothing in this By-law prevents any waste generator who has obtained the Municipality's prior written consent from—
  - (a) selling or otherwise disposing of recyclable waste;
  - (b) selling or disposing of swill for non-human consumption; or
  - (c) using suitable domestic waste for making compost:
- (4) The provision of subsection (3) are subject to the following provisions :
  - (a) neither the waste nor the compost causes a nuisance or is a fire threat; and
  - (b) the waste and the compost are kept on the premises on which they are generated or made and are not kept on any verge or neighboring property.
- (5) Every waste generator must ensure that all waste bins and bulk waste containers on his or her premises are—
  - (a) kept clean and hygienic;
  - (b) in good condition; and
  - (c) replaced when necessary.
- (6) In the event of non-compliance with this section, the Municipality may, in addition to any fines imposed on the waste generator, remove the waste container and have it cleaned at the expense of the waste generator.
- (7) The Municipality may give written notice to any waste generator calling on him or her to comply with the provisions of this section within the period specified in the notice.

COMMITTED TO SERVICE DELIVERY

## 7. WASTE CONTAINERS SUPPLIED BY MUNICIPALITY

- (1) The Municipality may, in its discretion, supply bulk waste containers or skips to premises if it considers these containers more suitable than waste bins in view of the—
  - (a) quantity of the domestic or business waste generated on the premises;
  - (b) nature of the domestic or business waste and the suitability of waste bins for storing this type of waste; and
  - (c) accessibility of the waste storage area to the Municipality's waste collection vehicles.
- (2) Waste containers supplied to a waste generator by the Municipality for the purpose of the temporary storage of domestic waste or business waste must be used only for the purpose of storing that waste.
- (3) Waste containers supplied by the Municipality remain the property of the Municipality and may, at any time in the discretion of the Municipality, be replaced or removed by the Municipality.
- (4) If the Municipality removes a bulk waste container, the occupier or owner of the premises concerned must immediately make adequate provision for the storage of waste in either waste bins or bulk waste containers.
- (5) No waste generator may willfully or negligently damage a waste container supplied by the Municipality.
- (6) Each waste generator is responsible for the safekeeping of any waste container supplied by the Municipality and is liable to the Municipality to replace any container which is lost or damaged, except where loss or damage is caused by the Municipality's employees.
- (7) Each waste generator must immediately report to the Municipality any loss of or damage to a waste container supplied to him or her by the Municipality.
- (8) No waste generator may, without the Municipality's prior written consent, remove waste containers from the premises in respect of which they were supplied by the Municipality.
- (9) The Municipality may charge a rental at the applicable tariff charge in respect of any waste containers supplied by the Municipality to a waste generator.

COMMITTED TO SERVICE DELIVERY

## 8. WASTE STORAGE AREAS

- (1) Every waste generator must provide a reserved waste storage area on his or her premises for the keeping of waste containers and such storage area must–
  - (a) be appropriate, in terms of the number and size of the waste containers;
  - (b) be such that the waste containers are not visible from a street or a public place;
  - (c) comply with the Municipality's Building By-laws; and
  - (d) comply with any other requirements of the Municipality.
- (2) Each waste generator must–
  - (a) place the waste containers, or cause the waste containers to be placed, in the waste storage area; and
  - (b) at all times keep the waste containers in the waste storage area, except when they are removed for emptying.
- (3) The waste generator must ensure that the–
  - (a) waste storage area and the waste containers are kept neat, clean and hygienic at all times;
  - (b) waste storage area and the waste containers do not cause a nuisance to any person; and
  - (c) waste containers are properly covered by means of a lid or other covering supplied with the container.

## 9. WASTE COLLECTION DAY

- (1) The Municipality must indicate the days on which it will collect domestic waste and business waste from the different areas under its jurisdiction.
- (2) A waste generator must, before 07:00 on waste collection day for the area within which his or her premises fall, ensure that all waste containers and disposable plastic refuse bags containing domestic waste or business waste are placed–
  - (a) immediately outside the boundary of the premises;
  - (b) on the nearest street boundary; or
  - (c) in such other place as may be determined by the Municipality.

COMMITTED TO SERVICE DELIVERY

- (3) The waste generator must ensure that the waste containers are properly closed and that they do not cause any obstruction to pedestrian or vehicular traffic.

#### 10. PROHIBITED USE OF WASTE CONTAINERS

- (1) The following items may not be placed in any waste container :
- (a) hot ash;
  - (b) unwrapped glass or china pieces or fragments;
  - (c) waste or other waste material, including any liquid which, by reason of its mass or other characteristics, is likely to render the waste containers unreasonably difficult to handle; and
  - (d) any other waste or other waste material which may cause damage to waste containers or waste removal vehicles, or which may cause injury to the Municipality's employees while they carry out their duties in terms of this By-law, unless suitable steps have been taken to avoid such damage or injury.
- (2) No person may place any item which is not domestic waste or business waste as defined in this By-law, in a waste container intended for domestic waste or business waste, and in addition, the following items may not be placed in a waste container intended for domestic waste or business waste:
- (a) any metal item;
  - (b) timber rests;
  - (c) soil, pebbles or rocks; and
  - (d) any other material which is not commonly generated in gardens or households, or in businesses.
- (3) In the event of non-compliance with this section, the Municipality may leave the waste container.

#### 11. NOTICE TO THE MUNICIPALITY OF NEW WASTE GENERATORS

- (1) The occupier of premises on which business waste or domestic waste is about to be generated for the first time or after a period of inactivity or, in the case of premises being occupied by more than one person, the owner of the premises must, notify the Municipality in writing before beginning to generate the waste.

COMMITTED TO SERVICE DELIVERY

- (2) In notifying the Municipality of the generation of the waste, the occupier or owner, as the case may be, must provide the Municipality with full details of the waste to be generated and must, on request, supplement those details as required by the Municipality.

## **12. NOTICE TO THE MUNICIPALITY OF CHANGED CIRCUMSTANCES**

- (1) The occupier of premises on which business waste or domestic waste is generated or, in the case of premises being occupied by more than one person, the owner of the premises must, notify the Municipality in writing within seven days of—
  - (a) registration of transfer of ownership in the premises;
  - (b) any change in the identity of an occupier of the premises;
  - (c) new occupation of the premises following a period of non-occupation; and
  - (d) any change in the nature, mass or volume of the waste generated.
- (2) In notifying the Municipality of the changed circumstances, the occupier must provide the Municipality with full details of the change and must, on request, supplement those details as required by the Municipality.

## **13. DISPOSABLE PLASTIC BAGS AND WASTE CONTAINERS FOR DOMESTIC WASTE**

- (1) The Municipality must provide each domestic waste generator with a number of refuse bags as determined by the Municipality.
- (2) The Municipality may provide each domestic waste generator with a waste container if, in the Municipality's discretion, the waste generated by the waste generator is more appropriately stored in a waste container.
- (3) The Municipality may, in its discretion, distribute the disposable plastic refuse bags at intervals which are convenient given its operations in each of the areas under its jurisdiction.
- (4) Every waste generator must, if he or she has been provided with disposable plastic refuse bags by the Municipality, ensure that waste generated from his or her premises is placed only in waste bins lined with those bags and is not placed directly into a waste bin.

COMMITTED TO SERVICE DELIVERY**14. TARIFFS: DOMESTIC AND BUSINESS WASTE REMOVAL**

- (1) Each waste generator is liable to the Municipality for the applicable tariff charge for the collection, removal and disposal of waste from premises on which domestic waste or business waste is generated.
- (2) The occupier or owner, as the case may be, of premises on which domestic waste or business waste is generated remains liable for payment of the tariff until—
  - (a) The occupier has submitted proof to the satisfaction of the Municipality that he or she is no longer liable for payment of the tariff in terms of this By-law; or
  - (b) Registration of transfer of the premises to the name of a new owner has taken place.

**15. HOME BUSINESSES: TARIFF CHARGE FOR BUSINESS WASTE**

- (1) Where business waste is generated as a result of business activities conducted from a residential premises, the waste generator concerned is liable to the Municipality for the applicable tariff charge for the collection, removal and disposal of business waste from premises.
- (2) In the circumstances referred to subsection (1) above, the Municipality shall be entitled to levy the tariff charge for the removal and disposal of business waste in respect of all waste generated in respect of the premises concerned, regardless of whether that waste is domestic waste or business waste.



COMMITTED TO SERVICE DELIVERY

### CHAPTER 3

#### GARDEN REFUSE, SPECIAL DOMESTIC WASTE AND BULKY WASTE

##### 16. GARDEN REFUSE, SPECIAL DOMESTIC WASTE OR BULKY WASTE REMOVAL BY MUNICIPALITY

The Municipality is not obliged to collect and remove extra garden refuse, special domestic waste or bulky waste.

##### 17. GARDEN REFUSE, SPECIAL DOMESTIC WASTE OR BULKY WASTE REMOVAL

- (1) Each waste generator of garden refuse, special domestic waste or bulky waste must–
  - (a) remove the waste and dispose of it at a waste disposal site against payment of the tariff charge; or
  - (b) make arrangements with an authorized waste removal contractor for the removal and the disposal of the waste at a waste disposal site at the waste generator's cost.
- (2) Nothing in this By-law prevents a waste generator from retaining garden refuse for the purpose of making compost: Provided that–
  - (a) neither the waste nor the compost causes a nuisance or is a fire threat; and
  - (b) the waste and the compost are kept on the premises on which they are generated or made and are not kept on any verge or neighboring property.
- (3) The Municipality may, by notice in writing, instruct a waste generator who generates garden refuse, special domestic waste or bulky waste to comply with the provisions of subsection (1) or to dispose of the waste in such manner; and at such frequencies, as may be required by the Municipality.

##### 18. GARDEN REFUSE SITES

- (1) Garden refuse must, once it has been removed from the premises on which it was generated, be deposited at a–
  - (a) garden refuse site, subject to the requirements of subsection (2); or



COMMITTED TO SERVICE DELIVERY



- (b) waste disposal site.
- (2) A waste generator may deposit reasonable quantities of garden refuse at a garden refuse site at no charge, unless otherwise determined by the Municipality, and provided that—
  - (a) the waste was generated on residential premises;
  - (b) the waste is delivered by means of a vehicle not exceeding a 750 kg or  $\frac{3}{4}$  ton per load; and
  - (c) each waste generator deposits such waste not more than once a week.
- (3) Garden refuse generated at an accommodation establishment, a bed and breakfast, a guest house or any other business premises may only be deposited at a waste disposal site or other designated site against payment of the tariff charge.
- (4) The Municipality is entitled to levy the tariff charge on any waste deposited at a garden refuse site if it is reasonably satisfied that the waste was not generated at a residential premises or that it was delivered to the garden refuse site in a manner which does not comply with the provisions of this By-law.
- (5) The Municipality shall be entitled to determine the operating hours of garden refuse sites, which times must be indicated on notice boards erected at these sites.
- (6) No person may deposit any waste other than garden refuse at a garden refuse site except with the permission of the Municipality.

## **19. DISPOSAL OF SPECIAL DOMESTIC WASTE AND BULKY WASTE**

Special domestic and bulky waste must, once it has been removed from the premises on which it was generated, be deposited at a waste disposal site, against upfront payment of the tariff charge.

## **20. MUNICIPALITY'S SPECIAL SERVICES**

At the request of the waste generator and against payment of the applicable tariff charge, the Municipality may, in its discretion, remove garden refuse, special domestic waste or bulky waste from any premises.

COMMITTED TO SERVICE DELIVERY

## CHAPTER 4

### INDUSTRIAL WASTE

#### 21. INDUSTRIAL WASTE REMOVAL BY MUNICIPALITY

The Municipality is not obliged to collect and remove industrial waste.

#### 22. INDUSTRIAL WASTE REMOVAL BY A WASTE GENERATOR

- (1) Each waste generator who generates industrial waste must–
  - (a) remove, or cause to be removed, the waste and dispose of it at a waste disposal site against payment of the tariff charge; or
  - (b) make arrangements with an authorized waste removal contractor for the removal of the waste and the disposal of the waste at a waste disposal site against payment of the tariff change.
- (2) The Municipality may, by written notice instruct a waste generator who–
  - (a) generates industrial waste; or
  - (b) keeps equine or bovine animals for the purpose of business or trade, to remove the waste, or cause the waste to be removed, either to a waste disposal site or to an incinerator at the discretion of the Municipality or to dispose of it in such other manner as may be approved by the Municipality.
- (3) In giving notice in terms of subsection (2), the Municipality may instruct that the waste be removed and disposed of at any frequency deemed reasonably appropriate by the Municipality.
- (4) Where a waste generator has contracted with an authorized waste removal contractor for the removal of industrial waste, the waste generator must, on written request from the Municipality, provide proof to the reasonable satisfaction of the Municipality that a waste removal contract is in place.



COMMITTED TO SERVICE DELIVERY



**23. WASTE BINS AND BULK WASTE CONTAINERS: INDUSTRIAL WASTE**

- (1) Waste generators must make adequate provision for the temporary storage of industrial waste in either waste bins or bulk waste containers; and comply with the provisions of section 6 to the extent applicable.
- (2) The Municipality has the same powers in respect of waste generators who produce industrial waste as it has in respect of the generators of domestic and business waste as set out in Section 6.

**24. WASTE STORAGE AREAS: INDUSTRIAL WASTE**

Waste generators must provide a reserved waste storage area on his or her premises for the keeping of waste containers; and comply with the provisions of section 8 to the extent applicable.

**25. MUNICIPALITY'S SPECIAL SERVICE: INDUSTRIAL WASTE**

At the request of the waste generator and against an upfront payment of the applicable tariff charge, the Municipality may, in its discretion, remove industrial waste from any premises.



COMMITTED TO SERVICE DELIVERY



## CHAPTER 5

### SPECIAL INDUSTRIAL WASTE, HAZARDOUS WASTE AND HEALTH CARE WASTE

#### 26. SPECIAL INDUSTRIAL WASTE, HAZARDOUS WASTE AND HEALTH CARE WASTE REMOVAL BY MUNICIPALITY

The Municipality is not obliged to collect and remove special industrial waste, hazardous waste or health care waste.

#### 27. SPECIAL INDUSTRIAL WASTE, HAZARDOUS WASTE AND HEALTH CARE WASTE REMOVAL

- (1) Each waste generator who generates special industrial waste, hazardous waste, or health care waste must—
  - (a) remove, or cause to be removed, such waste and dispose of it at a waste disposal site against payment of the tariff charge; or
  - (b) make arrangements with an authorized waste removal contractor for the removal of the waste and the disposal of the waste at a waste disposal site against payment of the tariff charge.
- (2) The Municipality may, by notice in writing, instruct a waste generator who generates special industrial waste, hazardous waste or health care waste to remove the waste, or cause the waste to be removed, either to a waste disposal site or to an incinerator at the discretion of the Municipality or to be disposed of in such other manner as may be approved by the Municipality.
- (3) Where a waste generator has contracted with an authorised waste removal contractor for the removal of special industrial waste, hazardous waste or health care waste, the waste generator must on written request from the Municipality provide proof, to the reasonable satisfaction of the Municipality, that a waste removal contract is in place.

#### 28. WASTE BINS AND BULK WASTE CONTAINERS

- (1) Waste generators must—
  - (a) make adequate provision for the temporary storage of special industrial waste, hazardous waste



COMMITTED TO SERVICE DELIVERY



- and health care waste in either waste bins or bulk waste containers; and
- (b) comply with the provisions of section 6 to the extent applicable.

- (2) The Municipality has the same powers in respect of waste generators who produce special industrial waste, hazardous waste and health care waste as it has in respect of the generators of domestic and business waste as set out in Section 6.

**29. SPECIAL INDUSTRIAL WASTE, HAZARDOUS WASTE AND HEALTH CARE WASTE STORAGE AREAS**

- (1) Waste generators must–
- (a) provide a reserved waste storage area on his or her premises for the keeping of waste containers;
  - (b) ensure that the area is suitable for the storage of waste;
  - (c) store the waste and ensure that any sharps or other hazardous items are stored in such a manner that it does not become a nuisance or a safety hazard or pollute the environment; and
  - (d) comply with the provisions of section 8 to the extent applicable.
- (2) If special industrial waste, hazardous waste or health care waste is not stored in accordance with the provisions of this By-law, the Municipality may order the waste generator to remove the waste within a reasonable time and, if the waste is not removed within that time, the Municipality may, at the waste generator's expense, remove the waste itself or have the waste removed.

**30. NOTIFICATION OF THE GENERATION OF WASTE**

- (1) A waste generator who generates special industrial waste, hazardous waste or health care waste must notify the Municipality, before beginning to generate that waste, of :-
- (a) the composition of the waste
  - (b) the quantity of the waste;
  - (c) the method of storage of the waste;
  - (d) the proposed duration of the storage of the waste; and
  - (e) the manner in which the waste will be removed, in terms of the provisions of Section 27.



COMMITTED TO SERVICE DELIVERY



- (2) If required by the Municipality, the notification referred to in subsection (1) above must be substantiated by an analysis of the waste certified by an appropriately qualified industrial chemist or a person designated by the Municipality.
- (3) Subject to the provisions of any applicable legislation, an authorised official may enter any premises at a reasonable time to ascertain whether a special industrial waste, hazardous waste or health care waste is generated on the premises and may take samples of and test any waste found on the premises to ascertain its composition.
- (4) A person referred to in subsection (1) must notify the Municipality of any changes in the composition and quantity of the special industrial waste, hazardous waste or health care waste occurring after the notification in terms of subsection (1).

**31. SPECIAL INDUSTRIAL WASTE, HAZARDOUS WASTE AND HEALTH CARE WASTE REMOVAL SERVICE**

- (1) No person may operate or conduct a waste removal service for special industrial waste, hazardous waste or health care waste, irrespective of whether such service is rendered for payment or not, unless that person has the written consent of the Municipality.
- (2) The Municipality may refuse or grant consent subject to such terms and conditions as the Municipality may deem fit.
- (3) The waste generator may only have special industrial waste, hazardous waste or health care waste removed by a waste removal contractor approved by the Municipality in compliance with the relevant legislation.
- (4) Special industrial waste, hazardous waste and health care waste may only be transported by a waste removal contractor who is approved by the Municipality and meets the Municipality's requirements in respect of the—
  - (a) competence of the contractor to remove the particular type of waste concerned;
  - (b) containers used by the contractor;
  - (c) markings on the containers used by the contractor;

COMMITTED TO SERVICE DELIVERY

- (d) manner of construction of the containers used by the contractor;
  - (e) contractor's procedures for safety and cleanliness; and
  - (f) contractor's documentation relating to the source, transportation and disposal of waste.
- (5) An authorised waste removal contractor must inform the Municipality, at such intervals as the Municipality may stipulate, of the–
- (a) removal of special industrial waste, hazardous waste or health care waste;
  - (b) identity of the contractor who will remove the waste;
  - (c) date on which the waste will be removed; and
  - (d) quantity and the composition of the waste to be removed.
- (6) Should a person be convicted of contravening the provisions of this section, he or she must, notwithstanding any penalty imposed on him or her, dispose of the waste as directed by the Municipality or, alternatively, the Municipality may dispose of the waste itself at the expense of that person.



COMMITTED TO SERVICE DELIVERY

## **CHAPTER 6**

### **BUILDING WASTE**

#### **32. BUILDING WASTE REMOVAL BY THE MUNICIPALITY**

- (1) The Municipality is not obliged to collect and remove building waste, however, the Municipality may, upon a request from a waste generator and receipt upfront payment of an applicable tariff charge, remove the building waste from any premises.

#### **33. BUILDING WASTE REMOVAL BY THE WASTE GENERATOR**

- (1) Each waste generator who generates building waste must-
  - (a) remove, or cause to be removed, such waste and dispose of it at a waste disposal site against payment of the tariff charge; or
  - (b) Make arrangements with an authorized waste removal contractor for the removal of the waste and the disposal of the waste at a waste disposal site against payment of the tariff charge.
- (2) The Municipality may, by notice in writing, instruct a waste generator who generates building waste to remove the waste, or cause the waste to be removed, either to a waste disposal site or to an incinerator at the discretion of the Municipality or to be disposed of in such other manner as may be approved by the Municipality.
- (3) In giving notice in terms of paragraph (2) above, the Municipality may instruct that the waste be removed and disposed of at any frequency deemed reasonably appropriate by the Municipality.
- (4) Where a waste generator has contracted with an authorized waste removal contractor for the removal of building waste, the waste generator must on written request from the Municipality, provide proof to the reasonable satisfaction of the Municipality that a waste removal contract is in place.
- (5) Any building contractor whose activities produce building waste is jointly and severally liable with the waste generator to ensure that the waste is removed and disposed of in terms of this section.



COMMITTED TO SERVICE DELIVERY



#### **34. STORAGE OF BUILDING WASTE**

- (1) The waste generator and the building contractor whose activities produce the building waste must ensure that—
  - (a) adequate provision for the temporary storage of building waste is provided,
  - (b) the waste is not unsightly.
  - (c) it does not constitute a nuisance or a safety hazard to any person; and
  - (d) it does not pollute the environment.

#### **35. DISPOSAL OF BUILDING WASTE**

- (1) It is an offence for any person to depose building waste at any place other than a waste disposal site.
- (2) The builder's waste may, with the prior written consent of the Municipality, be deposited at a place other than one of the Municipality's waste disposal sites for the purpose of reclaiming land.
- (3) Any consent given in terms of subsection (2) above must be subject to such conditions as the Municipality may deem necessary, provided that in giving or refusing its consent or in laying down conditions, the Municipality must have regard to—
  - (a) the safety of the public;
  - (b) the environment of the proposed disposal site;
  - (c) the suitability of the area including the drainage thereof;
  - (d) the expected manner and times of depositing of waste at the site;
  - (e) the levelling of the site;
  - (f) the control of dust; and any other relevant factors.
- (4) Every waste generator, building contractor and waste removal contractor is obliged, when depositing building waste at a waste disposal site, to obtain and retain for a period of 12 months a weigh bill from the authorized official at the waste disposal site confirming the nature and weight of building waste deposited.



COMMITTED TO SERVICE DELIVERY



- (5) It shall be presumed, until the contrary has been proven, that building waste has been disposed of contrary to the provisions of this section if the waste generator, building contractor or waste removal contractor is unable to produce a weigh bridge certificate or certificates confirming that–
- (a) the building waste was disposed of at a waste disposal site; or
  - (b) an amount of building waste was disposed of at a waste disposal site which could reasonably be expected to have been generated from the building operations concerned as determined by the Head of Department or any other qualified person designated by him or her.

COMMITTED TO SERVICE DELIVERY

## CHAPTER 7 EVENT WASTE

### 36. COLLECTION, STORAGE AND REMOVAL OF EVENT WASTE

- (1) An event organizer and venue owner, as defined in the definitions section 1, is responsible for storing, collecting, recycling and disposing of waste generated before, during and after an event.
- (2) An event organiser and venue owner must ensure that an authorised waste removal contractor is contracted to collect and dispose of waste generated before, during and after the event in terms of this By-law.
- (3) The event organizer and venue owner must ensure that the waste generated from an event is collected and removed within a reasonable period of time, to be determined by the Municipality.

### 37. WASTE MANAGEMENT PLANS FOR EVENTS

- (1) An event organizer and venue owner must develop a waste management plan in respect of each event.
- (2) The waste management plan must be delivered to the Municipality at least 10 working days before the proposed event.
- (3) The waste management plan must deal with at least the following matters:
  - (a) the full names and contact details of the event organiser;
  - (b) the full names and contact details of the owner of the premises at which the event will be held;
  - (c) the nature and duration of the event;
  - (d) the estimated costs of waste management associated with the event.
  - (e) the estimated number of participants and/or people attending the event;
- (4) The Municipality must consider the waste management plan and—
  - (a) approve it subject to any conditions;
  - (b) request that additional information be furnished within a specified time frame;
  - (c) require amendments to be made within a time frame so specified; or



COMMITTED TO SERVICE DELIVERY



- (d) reject the plan and provide reasons therefore.
- (5) If an event organiser and venue owner fail to comply with any provision of this section or the waste management plan submitted in terms of this Section 37, the Municipality may arrange for the collection, recycling and disposal of the waste at the cost of the event organiser and venue owner and such cost may be recovered from the deposit paid.
- (6) If no deposit was paid by the event organiser and venue owner, the event organiser and venue owner are jointly and severally liable for any expenses incurred by the Municipality in this regard.
- (7) Should an event organiser fail to provide a waste management plan in respect of an event, the Municipality may appoint a service provider to obtain information and prepare a plan at the cost of the event organiser.

COMMITTED TO SERVICE DELIVERY

## CHAPTER 8

### WASTE MANAGEMENT PLANS

#### 38. WASTE MANAGEMENT PLANS

- (1) A waste management plan must be submitted to the Municipality by waste generators who generate the following types of waste before they begin generating such waste:
  - (a) business waste;
  - (b) industrial waste;
  - (c) building waste;
  - (d) event waste;
  - (e) hazardous waste; and
  - (f) health care waste.
  
- (2) A waste management plan must include at least the following information:
  - (a) a description of the type of waste that will be generated;
  - (b) an assessment of the quantity of waste that will be generated;
  - (c) the premises at which the waste will be generated;
  - (d) how waste generated will be stored, collected, recycled and disposed of;
  - (e) the full names and contact details of any authorized waste removal contractor contracted by the waste generator and proof that he or she has been contracted to collect and dispose of waste;
  - (f) a description of how the waste generator intends separating recyclable and non-recyclable material at the point of source;
  - (g) a description of the waste generator's waste minimisation and pollution prevention plans;
  - (h) an assessment of the impact or potential impact on the environment of the waste generated;
  - (i) the waste generator's targets for waste reduction, re-use and recycling; and
  - (j) the waste generator's reduction measures or programmes that can minimise the consumption of natural resources.
  
- (3) The Municipality may, on 90 days' notice, instruct any waste generator to supply a new or amended waste management plan in order to comply with this By-law and any other relevant legislation.

COMMITTED TO SERVICE DELIVERY

- (4) When instructed to submit a waste management plan or a new or amended integrated waste management plan in terms of this By-law, a waste generator shall do so within the time stipulated in the instruction.
- (5) The Municipality must consider the waste management plan and—
  - (a) approve it subject to any conditions;
  - (b) request that additional information be furnished within a specified time frame;
  - (c) require amendments to be made within a time frame so specified; or
  - (d) reject the plan and provide reasons therefore.
- (6) If a waste management plan is rejected or not submitted at all, the Municipality shall give directives as to what waste management measures must be taken by the waste generator and should the waste generator fail to take such measures within the time frame specified by the Municipality, the Municipality may implement such measures and the waste generator will be liable for the cost thereof.
- (7) The Head of Department may by written notice require any person to provide such information as he or she requires when considering a waste management plan.
- (8) Should a person fail to provide the information referred to in this section, the Municipality may appoint a service provider to obtain information and prepare a plan at the cost of the waste generator.

### **39. EXEMPTIONS FROM SUBMITTING A WASTE MANAGEMENT PLAN**

- (1) A waste generator may apply in writing for exemption from the requirement to prepare a waste management plan.
- (2) The Municipality may declare—
  - (a) certain classes of waste;
  - (b) a particular mass or volume of waste
  - (c) a particular waste generator or a class of waste generators; or
  - (d) waste generators whose waste management plans have been approved by other spheres of government in terms of applicable legislation, to be exempt from the requirement to submit an integrated waste management plan.

COMMITTED TO SERVICE DELIVERY

## CHAPTER 9

### REDUCTION, RE-USING AND RECYCLING OF WASTE

#### 40. REDUCTION, RE-USING AND RECYCLING OF WASTE

- (1) No unauthorized person may, except for their own domestic purposes—
  - (a) reduce, re-use and recycle waste; or
  - (b) operate as a scrap dealer or buy-back center, without a permit issued by the Municipality.
- (2) When applying for a permit from the Municipality, the applicant must—
  - (a) submit an environmental impact assessment or any similar assessment required by national or provincial legislation, showing that the proposed recycling, re-use or reduction of the waste will be less harmful to the environment than its disposal;
  - (b) submit a waste management plan; and
  - (c) comply with any other requirements set by the Municipality.
- (3) Any person who handles, transports, processes, treats or disposes of waste for recycling purposes must provide the Municipality with a written report on their activities in a format and at such frequencies as may be determined by the Municipality.
- (4) The Municipality may exempt waste generators, handlers, transporters or agents from the requirements of this Chapter in circumstances where the mass or volume of the waste generated is below a threshold stipulated by the Municipality.
- (5) The Municipality may determine—
  - (a) categories of waste which must be recycled;
  - (b) categories of waste generators which must engage in specified forms of recycling; and
  - (c) standards and other rules applicable to recycling.



COMMITTED TO SERVICE DELIVERY

## CHAPTER 10

### WASTE DISPOSAL SITES

#### 41. WASTE PROHIBITED AT MUNICIPAL DISPOSAL SITES

- (1) No person may deliver to, or discharge at, a municipal waste disposal site any of the following types of waste without the specific prior written approval of the Municipality:
- (a) any waste which is a fire hazard by virtue of having a closed cup flashpoint greater than 61°C.
  - (b) any waste containing a substance which is a Group A or Group B carcinogen as defined by the International Agency for Research on Cancer;
  - (c) any waste containing a substance which is a Group C or Group D carcinogen as defined by the International Agency for Research on Cancer at a concentration greater than 1%;
  - (d) any waste containing a substance which is a mutagen;
  - (e) any health care waste, unless it has been incinerated at 800°C or higher for at least 1 second;
  - (f) any waste containing a substance with a median lethal dose of LD50 for acute oral toxicity, as defined in SABS 0228: 1995, less than or equal to 5000 milligrams per kilogram;
  - (g) any waste containing a substance with a median lethal dose of LD50 for acute dermal toxicity, as defined in SABS 0228: 1995, less than or equal to 2000 milligrams per kilogram;
  - (h) any waste containing a substance with a lethal concentration of LC50 for acute toxicity on inhalation, as defined in SABS 0228: 1995 less than or equal to 10 milligrams per litre;
  - (i) any waste with a pH less than 6 or greater than 12;
  - (j) any waste which falls into Class 1 (explosives), Class 2 (compressed gases) or Class 7 (radioactive materials) as specified in SABS 0228:1995;
  - (k) any waste containing a substance listed in SABS 0228:1995;
  - (l) any waste which is difficult to analyse and classify;
  - (m) paints and paint sludges;
  - (n) laboratory chemicals;
  - (o) any waste which will or might reasonably chemically attack the waste disposal facility; and
  - (p) any waste which separately, or when mixed with other waste, creates or has the potential to create a health hazard or a nuisance.
- (2) The waste generator and any waste removal contractor are jointly and severally liable for any costs incurred by the Municipality in remedying damage or in abating any nuisance caused by the discharge

COMMITTED TO SERVICE DELIVERY

of waste at a disposal site in contravention of this By-law, and for the amount of any legal liability or costs incurred by the Municipality in respect of any claim arising from any nuisance.

#### 42. CONDUCT AT MUNICIPAL DISPOSAL SITES

- (1) No person may enter a waste disposal site controlled by the Municipality for any purpose other than the disposal of waste in terms of this By-law and only at such times and between such hours as the Municipality may from time to time determine.
- (2) Every person who, for the purpose of disposing of waste, enters a waste disposal site controlled by the Municipality must—
  - (a) enter the waste disposal site only at an authorised access point as indicated by the Municipality;
  - (b) present the waste for weighing in the manner required by the authorised official;
  - (c) give to the authorised official all the particulars required in regard to the composition of the waste;
  - (d) follow all instructions given to him or her with regard to access to the actual disposal point, the place where and the manner in which the waste should be deposited;
  - (e) provide the authorised official with full information as to the person who is liable to pay the tariff charge for the waste deposited to enable an account to be rendered to him or her, and
  - (f) provide the authorised official with a cash payment on his or her own behalf or on behalf of any person who is liable to pay the tariff charge for the waste deposited,
- (3) Provided that the provisions of subparagraph (b), (c) and (e) above do not apply to a person who, in terms of Subsection 18 (2) of this By-law, has entered a disposal site for the purpose of disposing of garden refuse.
- (4) No person may bring any intoxicating liquor or any drug onto a waste disposal site controlled by the Municipality.
- (5) No person may cause or allow a vehicle in his or her charge to remain at a disposal site for longer than is necessary for the discharge of waste.

COMMITTED TO SERVICE DELIVERY

- (6) If for any reason a vehicle becomes incapable of leaving the site under its own power the person in charge of the vehicle must take immediate steps to prevent any obstruction on the site by the vehicle and to remove it from the site.
- (7) In failing to comply with paragraph 42 (5), an authorised official may take steps to remove the vehicle from the site, or cause these steps to be taken, at the cost of the owner of the vehicle.
- (8) Neither the Municipality nor any employee of the Municipality incurs liability to the owner for any loss or damage which may be suffered by him or her as a result of any action taken in terms of paragraph 42(6).
- (9) No person may deliver to or discharge at a waste disposal site any liquid waste or cause the same to be done, except with the prior written permission of the Municipality and in accordance with such conditions as may be imposed by it.

#### **43. WASTE SUITABLE FOR USE**

Notwithstanding anything contained in this By-law, no charge is payable when a person wishes to deposit at a waste disposal site controlled by the Municipality any waste approved by the Municipality as suitable for top cover, road surfacing or other purposes connected with the waste disposal site.

COMMITTED TO SERVICE DELIVERY

## CHAPTER 11

### PRIVATE WASTE REMOVAL CONTRACTORS

#### 44. PRIVATE WASTE REMOVAL CONTRACTORS

- (1) Waste may only be collected and removed from premises by a waste removal contractor who has been—
  - (a) issued with a scheduled activity permit in terms of the Municipality's Scheduled Activities By-law; and
  - (b) authorised in writing by the Municipality.
- (2) An application for authorisation as a waste removal contractor must be made to the Municipality in the form prescribed.
- (3) The authority contemplated by subsection (1) may be granted or refused at the discretion of the Municipality and may be subject to such conditions, whether as to period of validity, the type of waste which may be collected and removed, or otherwise, as the Municipality may impose.
- (4) No person must hold himself or herself out to be, or act as, a waste removal contractor if—
  - (a) he or she has not been authorised to do so in terms of subsection (1); or
  - (b) his or her approval has expired or been withdrawn.
- (5) No waste removal contractor may contravene any condition imposed on him or her in terms of this By-law.
- (6) No person may employ a waste removal contractor who has not been authorised in writing by the Municipality in terms of Subsection (1).
- (7) Any waste generator who intends to appoint an authorised waste removal contractor must notify the Municipality in writing of that fact and must likewise notify the Municipality whenever such engagement is terminated.
- (8) If the waste generator has given notice in terms of Subsection (7), the waste generator is thereafter responsible for ensuring that waste, excluding domestic waste, is collected and removed in compliance with the provisions of this By-law within a reasonable time after the generation thereof.

COMMITTED TO SERVICE DELIVERY

- (9) The Municipality may, if waste is not being collected and removed to the Municipality's satisfaction from any premises by an approved waste removal contractor, by written notice to a waste generator instruct him or her to terminate the services of the contractor concerned and to use the service provided by the Municipality for the collection and removal of waste with effect from a date specified in such notice.
- (10) A waste removal contractor may not remove waste from any premises unless he or she is provided with proof that the waste generator has notified the Municipality in writing that the waste generator has entered into a contract with a waste removal contractor for the removal of such waste and that the Municipality should not provide a service to the premises for its removal.
- (11) If the Municipality believes that there are grounds to suspend or withdraw authorisation given to a waste removal contractor, the Municipality must give the waste removal contractor at least 21 days written notice by hand delivery or registered mail of the Municipality's intention to suspend or withdraw the authorisation;
- (12) The notice referred to in subsection 7 must include:
- (a) a statement setting out the nature of the proposed action;
  - (b) the reasons for the proposed action;
  - (c) an invitation to make written representations on the matter;
  - (d) an address at which representations may be submitted; and
  - (e) the date, time and place of a hearing, which may not be less than 15 days from the date of the notice, to consider the suspension or withdrawal, and an indication that the waste removal contractor may submit representations and appear at the hearing;
- (13) The waste removal contractor must be given an opportunity to, either personally or through his or her duly authorised representative, appear at a hearing and to make representations before the Head of Department;
- (14) If a waste removal contractor wishes to appear at a hearing and to oppose the proposed action, he or she must, within seven days of receiving the notice or within a further period that the Municipality may allow, submit representations in writing by hand or by registered mail to the address indicated in the notice; and



COMMITTED TO SERVICE DELIVERY



- (15) After the hearing, the Head of Department must give a ruling on whether or not to suspend or withdraw the authorisation and must give the waste removal contractor its reasons for the ruling in writing not later than 14 days after the date of the conclusion of the hearing.

COMMITTED TO SERVICE DELIVERY

## CHAPTER 12 ENFORCEMENT

### 45. ACCUMULATION OF WASTE

- (1) If waste accumulates on premises so as to constitute a nuisance, or in such a way that it is likely that a nuisance will be created, the Municipality may at the waste generator's cost remove the waste or cause the waste to be removed.
- (2) Where the Municipality removes such waste in terms of subsection (1), the waste generator shall be liable for the tariff charge of collecting and removing the waste.

### 46. WASTE NEEDING SPECIAL TREATMENT

- (1) The Municipality may serve written notice on the occupier of any premises or in the case of vacant land, on the owner of the premises, requiring that special measures be taken for the collection, temporary storage, disposal or treatment of any waste on the premises concerned, within such time period as may be stipulated, if the Municipality is of the opinion that the measures are required in order to avoid or remove a health hazard or nuisance.
- (2) Failure to comply with a notice issued in terms of Subsection (1) is an offence.
- (3) In the event of non-compliance with subsection (1), the Municipality may, in addition to any fines imposed on the waste generator, arrange for such measures to be carried out at the expense of the person on whom the notice was served.

### 47. ACCESS TO PREMISES.

- (1) An authorised official is entitled to access any premises on which waste is generated for the :—
  - (a) purpose of ensuring compliance with this By-law; and
  - (b) delivery of any notice required under this By-law,
- (2) An authorised official is entitled to take samples of waste and to test any waste found on the premises



COMMITTED TO SERVICE DELIVERY



in order to ascertain its composition.

#### 48. TRANSPORTING OF WASTE

- (1) Any person removing or transporting waste or other offensive matter must remove the waste or matter—
  - (a) only by means of a properly constructed and enclosed vehicle; and
  - (b) in such manner as will prevent the waste from accidentally falling from the vehicle or from any other nuisance arising.
- (2) No person may, without the prior written consent of the Municipality, collect waste from any premises along a street or public place and transporting it in order to gain access to a waste storage area.
- (3) In the vent that the Municipality is of the opinion that the waste or offensive material that is transported is objectionable or may give rise to a nuisance, the Municipality may serve a written notice imposing conditions in the manner in which and the time during which such waste or material must be transported.





COMMITTED TO SERVICE DELIVERY



## CHAPTER 13

### OFFENCES AND PENALTIES

#### 49. DUMPING: GENERAL

- (1) No person may dump waste in a manner that is not permitted in terms of this By-law, nor may any person allow another person under his or her control to do so.
- (2) Any person found guilty of dumping shall be liable for a fine or imprisonment as set out in this By-law.
- (3) The Municipality may take such measures as are necessary to remove and dispose of waste which has been dumped and the person responsible for dumping the waste shall, in addition to any penalties imposed in terms of this By-law, be liable for the Municipality's costs in removing and disposing of the waste.

#### 50. DUMPING ON PRIVATE LAND

- (1) The owner of private land to which the public has been allowed access to must ensure that sufficient containers are provided to contain litter which is discarded by the public.
- (2) If subsection (1) is contravened, the Municipality may direct, by way of a written notice to the owner, that he or she—
  - (a) cease the contravention, in a specified time;
  - (b) prevent a further contravention or the continuation of the contravention; and
  - (c) takes whatever measures the Municipality considers necessary to clean up or remove the waste and to rehabilitate the area, to ensure that the waste and any contaminated material which cannot be cleaned or rehabilitated is disposed of lawfully.
- (3) The Municipality may in respect of the notice contemplated in subsection (2)(c) state that the owner must, within a maximum of five working days remove the waste or litter, provided the Municipality may grant a further 2 days, on request by the owner, to remove the litter or waste.
- (4) A person who owns land or premises, or who is in control of or has a right to use land or premises,

COMMITTED TO SERVICE DELIVERY

must–

- (a) not use or permit the use of the land or premises for unlawful dumping of waste; and/or
- (b) take reasonable steps to prevent the use of the land or premises for that purpose; and/or
- (c) report all unlawful dumping of waste on the land or premises to the Municipality.

- (5) The Municipality may take such measures as are necessary to remove and dispose of waste which has been dumped in contravention of Subsection (4) and the person responsible for dumping the waste, in the event that such person cannot be identified, the person responsible for the private land, shall, in addition to any penalties imposed in terms of this By-law, be liable for the Municipality's costs in removing and disposing the waste.

#### **51. DUMPING: WHISTLE BLOWING**

- (1) The Municipality may establish mechanisms to assist members of the public to report instances of dumping in contravention of this By-law.
- (2) Any whistle blowing mechanism established in terms of Subsection (1) may, at the discretion of the Municipality, provide for the reporting of dumping on an anonymous or other basis.

#### **52. DUMPING: NAMING AND SHAMING**

- (1) The Municipality may publish the name of any person convicted of dumping in terms of the provision of this By-law, along with details of that person's offence.
- (2) The names and details of dumping in contravention of this By-law, as contemplated in subsection (1), may be published–
  - (a) on the Municipality's website;
  - (b) by posting these details on the Municipality's notice boards;
  - (c) in the media; or
  - (d) in any other manner deemed appropriate by the Municipality.



COMMITTED TO SERVICE DELIVERY



### 53. OFFENCES

- (1) A person is guilty of an offence under this By-law if he or she—
- (a) unlawfully prevents the entry of an authorised official to his or her premises, causes or permits any other person to prevent such entry;
  - (b) obstructs or hinders an authorised official in the performance of his or her duties or causes or permits any other person to so obstruct or hinder the official;
  - (c) refuses or fails to provide to an authorised official with such information as is required to allow an authorised official to perform a function in terms of this By-law;
  - (d) knowingly gives false or misleading information to an authorised official;
  - (e) impersonates an authorised official;
  - (f) contravenes or fails to comply with any provision of this By-law;
  - (g) Illegally dumps waste;
  - (h) contravenes any provision or condition in respect of a consent or authorisation given to him or her; or
  - (i) contravenes or fails to comply with any order or notice lawfully issued under this Bylaw.

### 54. PENALTIES

- (1) Any person who is convicted of an offence under this By-law shall be liable for a fine not exceeding R 5 000 000, 00 (five million rands) or in default of payment to imprisonment for a period not exceeding three years, or both a fine and imprisonment may be imposed.
- (2) In the case of a continuing offence, to a further fine not exceeding R 1 000,00(one thousand rands) or in default of payment, to imprisonment not exceeding ten (10) days for every day that the offence continues, or both a fine and imprisonment.
- (3) The Municipality may impound a vehicle (s); skip (s) and trailer (s) used for illegal dumping and the owner (s) of vehicle (s); skip (s) and trailer (s) will be liable for towing and storage charges;

COMMITTED TO SERVICE DELIVERY

## CHAPTER 14

### MISCELLANEOUS PROVISIONS

#### 55. OWNERSHIP OF WASTE

All waste removed by the Municipality and all waste deposited at waste disposal sites controlled by the Municipality is the property of the Municipality.

#### 56. DELEGATIONS

- (1) Subject to the Constitution and applicable national and provincial laws, any—
  - (a) power, excluding a power referred to in Section 160(2) of the Constitution;
  - (b) function; or
  - (c) duty, conferred in terms of this By-law upon the Municipality, or on any of the Municipality's other political structures, political office bearers, Councilors or staff members, may be delegated or sub-delegated by such political structure, political office bearer, Councilor, or staff member, to an entity within, or a staff member employed by, the Municipality.
- (2) The delegation in terms of Subsection (1) must be effected in accordance with the system of delegation adopted by the Municipality in accordance with Section 59(1) of the Local Government: Municipal Systems Act, 2000 (Act No.32 of 2000), subject to the criteria set out in section 59(2) of said Act.
- (3) Any delegation contemplated in this section must be recorded in the Register of Delegations, which must contain information on the—
  - (a) entity or person issuing the delegation or sub-delegation;
  - (b) recipient of the delegation or sub-delegation; and
  - (c) conditions attached to the delegation or sub-delegation.



COMMITTED TO SERVICE DELIVERY



## 57. APPEALS

- (1) A person whose rights are affected by a decision taken by the Municipality in terms of this By-law may appeal against that decision in terms of the Appeals provision contained in the Local Government: Municipal Systems Act, 2000 (Act No. 32 of 2000) by giving written notice of the appeal and reasons to the Municipal Manager within 21 days of the date of the notification of the decision.
- (2) The Municipal Manager must promptly submit the appeal to the appropriate appeal authority.
- (3) The appeal authority must commence with an appeal within six weeks and decide the appeal within a reasonable period.
- (4) The appeal authority must confirm, vary or revoke the decision, but no such variation or revocation of a decision may detract from any rights which may have accrued as a result of the decision.
- (5) The appeal authority must furnish written reasons for its decision on all appeal matters.
- (6) All appeals lodged are done so in terms of the Local Government: Municipal Systems Act, 2000 (Act No. 32 of 2000) and not in terms of this By-law.
- (7) Where a conviction has been affirmed by a court of law and the accused wishes to appeal such conviction, the appeal must take place in terms of the court's appeal process and not in terms of Subsections (1) to (5).

## 58. REPEAL OF LAWS AND SAVINGS

- (1) The Solid Waste By-laws of the KwaDukuza Municipality published under Provincial Notice 360 of 20 July 1978, as amended, as well as Chapter III of the Public Health By-laws of the, published under Provincial Notice 218 of 1960, are hereby repealed, provided that such repeal does not affect the continued validity of charges determined by the Council under those By-laws.

COMMITTED TO SERVICE DELIVERY

- (2) Any reference in these By-laws to a charge determined by the Council include a charge determined by the Council under the By-laws repealed by Subsection (1), until the Council's determination of charges under these By-laws comes into operation.
- (3) In determination of charges made under the By-laws so repealed, to a provision in those By-laws, must be deemed to be a reference to the corresponding provision in these By-laws.
- (4) Anything done under the provisions of the By-laws repealed by subsection (1) must be deemed to have been done under the corresponding provision of these By-laws and such repeal does not affect the validity of any approval, authority, waiver or other act which at the commencement of these By-laws is valid under the By-laws so repealed.

#### **59. SHORT TITLE AND COMMENCEMENT**

The By-law commence on the date of publication in the KwaZulu Natal Provincial Gazette.



COMMITTED TO SERVICE DELIVERY



## ISAZISO SOMPHAKATHI

### UMTHETHO KAMASIPALA WAKWADUKUZA WOKUSUSWA KWEMFUCUZA Ka 2020

NGALOK-HU KUKHISHWA ISAZISO sokuthi uMkhandlu kaMasipala waKwaDukuza ngokwesinqumo esathathwa ngokwesigaba 12 soMthetho i-Local Government: Municipal Systems Act, 2000 (uMthetho No. 32 ka-2000), usushaye uMthetho kaMasipala Wokususwa Kwemfucuza, ka-2022.

Nhlanhla Joshua Mdakane  
Municipal Manager

KwaDukuza Town Hall  
14 Chief Albert Luthuli Street  
KwaDukuza  
4450

COMMITTED TO SERVICE DELIVERY



**UMASIPALA WETHEKU: UMTHEHO KAMASIPALA WOKUSUSWA  
KWEMFUCUZA KA-2023**



Wemukelwe wuMkhandlu mhla ka:

Ushaywe mhla ka:



COMMITTED TO SERVICE DELIVERY

### UMTHETHO KAMASIPALA WOKUSUSWA KWEMFUCUZA KA-2023

Wokuhlinzekela ukuqoqwa nokususwa kwemfucuzi yasekhaya neyamabhizinisi; wokuyalela ukuba abadali bemfucuzi bayiqoqe futhi basuse imfucuzi eyinqwaba, imfucuzi yokwakha, imfucuzi yasengadini, imfucuzi enobungozi, imfucuzi yezimboni, imfucuzi yezempilo, imfucuzi yasekhaya ekhethekile kanye neyezimboni ekhethekile; wokuhlinzekela ukugcinwa okwesikhashana kwemfucuzi ngaphambi kokuba iqoqwe; wokuhlinzekela ukusebenza kwezindawo zokulahla imfucuzi yasengadini; wokubeka izibopho mayelana nemfucuzi yezimboni ekhethekile, imfucuzi enobungozi neyezempilo; wokuhlinzekela ukuba kube nobufakazi bokulahlwa kwemfucuzi yokwakha; wokubeka izibopho mayelana nemfucuzi yemicimbi; wokuhlinzekela ukuba kube nezinhlelo zokwenganyelwa kwemfucuzi; wokukhuthaza ukuguqulwa kwemfucuzi iphinde isebenziseke; wokuhlinzekela ngendlela yokuziphatha ezindawo zokulahla imfucuzi zikaMasipala; wokulawula osonkontileka abasusa imfucuzi abazimele kanye nokuhlulisa labo abalahla ngokungemthetho kanye namanye amacala kanye nokuhlinzekela izindaba eziphathelele nalokho.

COMMITTED TO SERVICE DELIVERY**ISENDLALELO**

**NJENGOBA** wonke umuntu unelungelo lokuba sendaweni ephephile empilweni noma kwinhlalakahle yakhe ngokwesigaba 24(a) soMthethosisekelo;

**NJENGOBA** enye yezinjongo zoMkhandlu kaMasipala wakwaDukuza, ngokwesigaba 152(d) soMthethosisekelo, kungukukhuthaza ukuba kube nezindawo eziphephile nezinempilo;

**NJENGOBA** kunesidingo sokulawula ukuthuthwa kwemfucuzo kuyo yonke indawo engaphansi kukaMasipala wakwaDukuza ukuze kuqinisekise ukuthi indawo iphephile futhi inempilo;

**NJENGOBA** uMasipala unamandla ngokweNgxenywe B kaSheduli 5 yoMthethosisekelo okulawula ukususwa kwemfucuzo, izindawo zolahlwa ngokungemthetho kwemfucuzo kanye nokulahlwa kwemfucuzo eqinile.

**NANJENGOBA** uMkhandlu kaMasipala wakwaDukuza unamandla ngokwesigaba 156(2) soMthethosisekelo weRiphabhuliki yaseNingizimu Afrika, ukumisa kanye nokwengamela iMithetho kaMasipala ukuze kuphathwe ngempumelelo izindaba onelungelo lokuzengamela.

**MANJE NGAkho-KE** uMkhandlu kaMasipala wakwaDukuza, usebenza ngaphansi kwesigaba 156 sifundwa neNgxenywe B kaSheduli 5 woMthethosisekelo weRiphabhuliki yaseNingizimu Afrika, siphinde sifundwe nesigaba 11 soMthetho Wezinhlelo Zomasipala woHulumeni Basekhaya ka-2000 (uMthetho No. 32 ka-2000) ngalokhu umisa lo Mthetho kaMasipala olandelayo:

COMMITTED TO SERVICE DELIVERY

**OKUQUKETHWE****ISAHLUKO 1  
UKUHUNYUSHWA**

1. Izincazelo.....	9
2. Ukuhunyushwa kwalo Mthetho kaMasipala.....	21
3. Izinjongo zalo Mthetho kaMasipala.....	21
4. Ukusebenza kwalo Mthetho kaMasipala.....	21

**ISAHLUKO 2****IMFUCUZA YASEKHAYA NEYEBHIZINISI**

5. Umsebenzi wokususwa kwemfucuzo yasekhaya neyebhizinisi.....	22
6. Imigqomo yemfucuzo neziqokathi zemfucuzo eyinqwaba.....	23
7. Iziqokathi zemfucuzo ezihlinzekwe wuMasipala.....	24
8. Izindawo zokugcina imfucuzo.....	25
9. Usuku lokuqoqwa kwemfucuzo.....	26
10. Okungavumelekile ukufakwa kwiziqokathi zemfucuzo.....	26
11. Isaziso sikaMasipala mayelana nabadali bemfucuzo abasha.....	27
12. Isaziso sikaMasipala mayelana nokuguquka kwezimo.....	27
13. Opulasitiki bemfucuzo abalahlwayo kanye neziqokathi zemfucuzo yasekhaya.....	28
14. Izimali ezikhokhelwa ukususwa kwemfucuzo yasekhaya neyamabhizinisi.....	28
15. Izimali ezikhokhelwa ukususwa kwemfucula emabhizinisini asekhaya.....	29

**ISAHLUKO 3****IMFUCUZA YASENGADINI, IMFUCUZA EKHETHEKILE YASEKHAYA NEYINQWABA**

16. Imfucuzo yasengadini, ekhethekile yasekhaya noma eyinqwaba eyosuswa wuMasipala.....	30
17. Ukususwa kwemfucuzo yasengadini, ekhethekile yasekhaya noma eyinqwaba.....	30
18. Izindawo zokulahla imfucuzo yengadi.....	31
19. Ukulahlwa kwemfucuzo ekhethekile yasekhaya neyinqwaba.....	32
20. Imisebenzi ekhethekile kaMasipala.....	32

COMMITTED TO SERVICE DELIVERY



#### ISAPLUKO 4

##### IMFUCUZA YEZIMBONI

21. Akukho mfucuza yezimboni eyosuswa wuMasipala.....33
22. Ukususwa kwemfucuza yezimboni.....33
23. Imigqomo yemfucuza neziquthi zemfucuza eyinqwaba: imfucuza yezimboni.....34
24. Izindawo zokugcina imfucuza: imfucuza yezimboni.....34
25. Umsebenzi kaMasipala okhethekile: imfucuza yezimboni.....34

#### ISAPLUKO 5

##### IMFUCUZA YEZIMBONI EKHETHEKILE, ENOBUNGOZI NEYEZEMPILO

26. Imfucuza yezimboni ekhethekile, imfucuza enobungozi noma yezempilo eyosuswa wuMasipala.....35
27. Ukususwa kwemfucuza yezimboni ekhethekile, enobungozi neyezempilo.....35
28. Imigqomo yemfucuza neziquthi zemfucuza eyinqwaba.....36
29. Izindawo zokugcina imfucuza ekhethekile yezimboni, enobungozi neyezempilo.....36
30. Isaziso ngokudalwa kwemfucuza.....37
31. Ukususwa kwemfucuza yezimboni ekhethekile, enobungozi neyezempilo.....37

#### ISAPLUKO 6

##### IMFUCUZA YOKWAKHA

32. Imfucuza yokwakha eyosuswa wuMasipala.....39
33. Ukususwa kwemfucuza yokwakha.....39
34. Ukugcinwa kwemfucuza yokwakha.....40
35. Ukulahlwa kwemfucuza yokwakha.....40

#### ISAPLUKO 7

##### IMFUCUZA YEMICIMBI

36. Ukubophezeleka ngemfucuza yemicimbi.....42
37. Izinhlelo ezididiyelwe zokwengamela imfucuza yemicimbi.....42

#### ISAPLUKO 8

##### IZINHLELO ZOKWENGANYELWA KWEMFUCUZA

COMMITTED TO SERVICE DELIVERY



38. Izinhlelo ezididiyelwe zokwengamela imfucuzi.....44
39. Ukukhululwa ekwethuleni uhlelo oludidiyelwe lokwengamela imfucuzi.....45

**ISAPHLUKO 9****UKUVUSELELA, UKUSEBENZISA KABUSHA NOKUNCIPHISA IMFUCUZA**

40. Ukuvuselela, ukusebenzisa kabusha, ukuhlela nokunciphisa imfucuzi.....47

**ISAPHLUKO 10****IZINDAWO ZOKULAHLA IMFUCUZA**

41. Imfucuzi engavumelekile ezindaweni zokulahla zikaMasipala.....49
42. Ukuziphatha ezindaweni zokulahla zikaMasipala.....50
43. Imfucuzi elungele ukusetshenziswa.....51

**ISAPHLUKO 11****OSONKONTILEKA ABASUSA IMFUCUZA ABAZIMELE**

44. Osonkontileka abasusa imfucuzi abazimele.....52

**ISAPHLUKO 12****UKUQINISWA KOMTHETHO**

45. Ukunqwabelana kwemfucuzi.....55
46. Imfucuzi edinga ukunakekelwa okukhethekile.....55
47. Ukufinyelela ezakhiweni.....55
48. Ukuthuthwa kwemfucuzi.....56

**ISAPHLUKO 13 AMACALA****NEZINHLAWULO**

49. Ukulahla ngokungemthetho: okwejoyalekile.....57
50. Ukulahla ngokungemthetho emhlabeni ozimele.....57
51. Ukulahla ngokungemthetho: inhlabamkhosi.....58
52. Ukulahla ngokungemthetho: ukudalula nokuhlaza.....58
53. Amacala.....59
54. Izinhlawulo.....59


 COMMITTED TO SERVICE DELIVERY


## ISAHLUKO 14

### IZIHLINZEKO EZIYINGXUBEVANGE

55.	Ubunikazi bemfucuza.....	61
56.	Ukudluliselwa kwamandla.....	61
57.	Ukudluliswa kwezinqumo.....	62
58.	Ukuchithwa kwemithetho nokuhambisana nayo.....	62
59.	Isihloko esifingqiwe nokuqala ukusebenza komthetho.....	63

COMMITTED TO SERVICE DELIVERY

## USHEDULI 1: IMITHETHO ECHITHWAYO

### ISAHLUKO 1 UKUHUNYUSHWA

#### 1. IZINCAZELO

Kulo Mthetho KaMasipala, ngaphandle uma ingqikithi isho okwehlukile –

1.1. **“izindlu zokuhlala”** kushiwo izindlu zokuhlala, zokuqashisa izivakashi okubuye kutholakale ukudla kubuye kungatholakali -

- (a) Amayunithi ezindawo zokuhlala njengamafulethi noma ama-maisonette;
- (b) Ikhaya Labantu abadala elibhaliswe ngaphansi KoMthetho obizwa phecelezi Aged Persons Act, 1976 (Act 81 ka 1976);
- (c) Ihostela elisiza futhi elingsaphansi kokulawula yisikole, inyuvesi nanoma yisiphi esinye isikhungu semfundo;
- (d) Ihotela elibhaliswe ngengahhotela ngaphansi koMthetho obizwa phecelezi Hotels Act, 1965 (Act ka 1965).

1.2. **“umsebenzi ogunyaziwe”** kushiwo umuntu ogunyaziwe ukusebenzisa izihlinzeko zalo Mthetho, kubandakanya phakathi kokunye –

- (a) Abasebenzi bomthetho ababekiwe kwiGxenywe ka334 phecelezi kwiCriminals Procedure Act (Act No. 51 ka-1977);
- (b) Amaphoyisa kaMasipala njengoba kubekiwe phecelezi kwiSouth African Police Service Act, 1995 (Act No. 68 ka-1995); kanye
- (c) Abasebenzi, ama-ejenti, izithunywa, nosonkontileka bakaMasipala abagunyazwe ngendlela efanele wuMasipala ngalokhu: Kuncike ekutheni ngokwezinhloso zokusesha nokudla impahla, uma lowo muntu engelona iphoyisa, lowo muntu kumele aphelezwe yiphoyisa.

COMMITTED TO SERVICE DELIVERY



- 1.3. “usonkontileka osusa imfucuzo ogunyaziwe” kushiwo –
- usonkontileka osusa imfucuzo ozimele onesivumelwano noMasipala ukuba ahlinzeke imisebenzi yokususa imfucuzo egameni likaMasipala; noma
  - usonkontileka osusa imfucuzo ozimele onemvume kaMasipala emgunyaza ukuba asayine isivumelwano ngqo nabadali bemfucuzo ukuze abahlinzeke ngemisebenzi yokususa imfucuzo bamkhokhele ngokwabo.
- 1.4. “**ibhishi**” kushiwo isiqephu somhlaba esingaphezulu futhi esigudle ugu lolwandle esihlanganisa notshani obusonqenqemeni (uma bukhona);
- 1.5. “**indawo yokulala nesidlo sasekuseni**” kushiwo indlu yokuhlala esetshenziswa yisakhamuzi ukuhlinzeka ngendawo yokuhlala yabantu abakude ngesikhathi esifushane kubandakanya ibhulakufesi.
- 1.6. “**imfucuzo yokwakha**” kushiwo nayiphi imfucuzo edaleke ngenkathi –
- kumbiwa; noma
  - kwakhiwa, kulungiswa noma kudilizwa noma isiphi isakhiwo, kubandakanya izinsalela zokubhidliza, umhlabathi, utshani namatshe okukhishwe ngenkathi kwakhiwa;
- 1.7. “**isiqukathi semfucuzo eyinqwaba**” kushiwo isiqukathi esakhelwe ukugcina okwesikhashana imfucuzo, esinesisindo esingaphezu kwamamitha amabili ( $2m^3$ ) kodwa angaphansi kwamamitha ayisithupha ( $6m^3$ ), kungaba esinamasondo noma esingenawo, futhi esihambisana –
- nezimfuneko zabakwa-SABS ezingunombolo 493-1973: ezimayelana nemigqomo yemfucuzo yensimbi; noma
  - nezimfuneko zabakwa-SABS ezingunombolo 1310-1980: ezimayelana nemigqomo yemfucuzo eyakhiwe ngokusapulastiki; njengoba zashicilelwa eSazisweni Sikawonkewonke No. 463 sangomhlaka 9 kuJulayi 1982;
- 1.8. “**imfucuzo eyinqwaba**” kushiwo imfucuzo yasekhaya noma yebhizinisi okuthi, ngenxa yokusinda, yokuma, kasayizi noma yobuningi bayo, okungeke kube lula –





COMMITTED TO SERVICE DELIVERY



(a) ukuba igcinwe esiqukathini semfucuzi; noma

(b) ukuba isuswe ngokohlelo olwejoywayekile lukaMasipala lokususwa kwemfucuzi yasekhaya noma yamabhizinisi;

- 1.9. **“imfucuzi yebhizinisi”** kushiwo imfucuzi edaleke esakhiweni esisetshenziselwa izinhloso okungezona zokuhlala futhi ihlanganisa nemfucuzi edalwa ngabadayisi basemgwaqeni kanye nemfucuzi edaleka esakhiweni sokuhlala lapho kwenzelwa khona ibhizinisi, akukhathaleki noma ngabe leyo misebenzi isemthethweni noma cha, kepha ayikufaki lokhu –

(a) imfucuzi eyinqwaba;

(b) imfucuzi yokwakha;

(c) imfucuzi enobungozi;

(d) imfucuzi yezimboni;

(e) imfucuzi yezempilo;

(f) imfucuzi eguqulekayo iphinde isebenze; kanye

(g) nemfucuzi yezimboni ekhethekile.

- 1.10. **“imfucuzi yasekhaya”** kushiwo imfucuzi edaleka esakhiweni okuhlalwa kuso, kubalwa umanyolo noma umquba wanoma yisiphi isilwane noma inyoni esifuyiwe ekhaya, kodwa hhayi lokhu okulandelayo –

(a) isihlabath;

(b) umhlaba;

(c) okusaketshezi;

(d) imfucuzi enobungozi;

(e) isidumbu sesilwane esifile; kanye

(f) nemfucuzi yasekhaya ekhethekile.

COMMITTED TO SERVICE DELIVERY

- 1.11. **“ukulahla ngokungemthetho”** kushiwo ukulahla imfucuzo ngendlela engavumelekile ngokwalo Mthetho KaMasipala futhi kubandakanya, ngale kokufaka umkhawulo ekuxubeni kwalokhu osekushiwo, ukuthulula, ukwethula, ukwehlisa, ukuchitha, ukudedela noma ukugcina imfucuzo nakuyiphi indawo, kungaba eyomphakathi noma ezimele, kubandakanya kodwa kungacini lapho –
- (a) indawo yomphakathi;
  - (b) umgwaqo womphakathi;
  - (c) amapayipi endle noma amanzi emvula;
  - (d) umhlaba ongasebenzi;
  - (e) ibhishi noma unqenqema lolwandle; kanye
  - (f) nomthombo wamanzi.
- 1.12. **“imfucuzo ye-elektronikhi /e-waste”** isho noma yimiphi imishini kagesi noma ye-elektronikhi elahliwe, njengeimishini emincane yasekhaya, amabhethri aphahekayo asendlini, ukukhanyisa, kanye nemishini ye-IT nokuxhumana kanye nezinto ezisetshenziswayo ezifana nama-cartridge wephrinta;
- 1.13. **“umcimbi”** kushiwo namuphi umcimbi wezemidlalo, ezobumnandi, ezamasiko, ezenkolo noma omunye umcimbi osingathwe ngaphansi kukaMasipala;
- 1.14. **“umhleli womcimbi”** kushiwo namuphi umuntu onezinhlelo, owengamele, osingethe, ophethe noma onamalungelo oxhaso mayelana nomcimbi, noma ngayiphi indlela, olawula noma onentshisekelo ekusingathweni komcimbi, njengoba kuchaziwe KuSafety at Sports and Recreational Events Act 2020 (Act No. 2 ka-2010);
- 1.15. **“imfucuzo yomcimbi”** kushiwo imfucuzo edalwe noma edaleke ngenkathi kunomcimbi noma nakuphi okuhlobene nomcimbi, akukhathalekile ukuthi lowo mcimbi wenzeka esakhiweni somuntu sangasese noma esakhiweni somphakathi;
- 1.16. **“imfucuzo yasengadini”** kushiwo imfucuzo evundile edaleka ngenkathi kusetshenzwa ezaleni lanoma yisiphi isakhiwo, njengalokhu –

COMMITTED TO SERVICE DELIVERY



- (a) utshani obunqunyiwe;
  - (b) amaqabunga;
  - (c) izitshalo;
  - (d) izimbali;
  - (e) ukhula; kanye
  - (f) nezihlahla ezinganyuliwe, uheshi noma ucingo (inqobo nje uma kungenamagatsha anokuvuleka okwedlula amamilimitha angama-40);
- 1.17. ***“imfucuzi yengadi eyengeziwe”*** kusho ukwenqaba engadini okungenakukwazi, ngenxa yobuningi bayo, ukuma noma usayizi kube lula-
- (a) Kuqoqiwe;
  - (b) egcinwe esitsheni semfucuzi; noma
  - (c) isuswe njengengxenywe yensizakalo ejwayelekile yokususa imfucuzi yasekhaya kaMasipala;
- 1.17. ***“indawo yemfucuzi yasengadini”*** kushiwo indawo ehlinzekwe wuMasipala ukuba kulahlwe noma kugcinwe kuyo imfucuzi yasengadini okwesikhashana ngokubona kukaMasipala
- 1.18. ***“umuzi wokusingatha izivakashi”*** kushiwo indawo eyiBhizinisi yokuhlalisa izivakashi okuyindawo yokulala nokudla, ephinde yeqe imikhawulo yokulala nesidlo sasekuseni ingabandakanya yebhizinisi moma izikhathi zokuqeqesha izivakashi okuhlelwa umphathi wendawo.
- 1.19. ***“imfucuzi enobungozi”*** kushiwo noma iyiphi imfucuzi equkethe okuphilayo noma okungaphili okungathi ngenxa yomumo wakho, amakhemikhali akho noma ubuthi obukuyo kube nomthelela owubungozi empilweni nakwindalo njengoba kuchaziwe eMthethweni Wokwenganyelwa Kwemvelo Kazwelonke Omayelana Nemfucuzi (uMthetho No. 59 ka-2008);
- 1.20. ***“iNhloko Yomnyango”*** kushiwo umuntu – qokwe ngokwesigaba 56 somthetho wezinhlalo zomasipala, njengenhloko yomnyango obhekele ukuhlanzeka nezindaba eziphathelele nezinto zomphakathi kanye nezinsizi zomphakathi;

COMMITTED TO SERVICE DELIVERY



- 1.21. “**imfucuza yezempilo**” kushiwo imfucuza edaleke esibhedlela, emtholampilo, endaweni okuhlala kuyo abahlengikazi, emagunjini odokotela, emalabholethri ezempilo, ezikhungweni zocwaningo, endaweni kadokotela wamazinyo, egunjini likadokotela wezifo zonke, endaweni yomelaphi wendabuko, endaweni kadokotela wesintu, endaweni kadokotela wezilwane noma nayiphi enye indawo lapho imfucuza yezempilo ethathelanayo noma enokuthathelana idaleka khona, kanti futhi ihlanganisa nalokhu okulandelayo nakuba kungagcini lapho –
- (a) imfucuza yamagciwane angadala isifo kubantu, kubandakanya kodwa kungagcini lapho, ezicutshini, emfuyweni nakwezinye izinto eziphilayo;
  - (b) igazi lomuntu kanye nemikhiqizo yegazi, kubandakanya kodwa kungagcini lapho, umantshu, igazi eselikhishwe ububomvu balo kanye nezinye izingxenyegazi;
  - (c) imfucuza yasemalabholethri exhumene nezifo zabantu, kubandakanya kodwa akugcini lapho, izicubu, izingxenyegazi zomzimba okukhishwe ngesikhathi kuhlinzwa abantu noma kuhlonzwa imbangela yokufa;
  - (d) imfucuza yezilwane engcolisekile, kubandakanya kodwa kungagcini lapho, izidumbu zezilwane ezifile, izicubu zomzimba esezize zatholwa amagciwane athathelanayo;
  - (e) imfucuza yabantu noma izilwane okubekwa emagunjini akho kodwa ngenxa yokuthi kuphethwe yizifo ezithathelana kalula;
  - (f) izinaliti nemimese okungcolisekile noma okungangcolisekile, kubandakanya kodwa kungagcini lapho, izinto ezingadala ukusikeka ukujoveka ezifana nezinaliti, imijovo, imimese kanye namabhodlela;
  - (g) amathuluzi ezempilo asesebenzile kanye nezinye izimpahla zezempilo ezingahle zidale noma zibhebhethekise isifo noma zidale ukubhebhetheka kwegciwane, kubandakanya kodwa kungagcini lapho, izindwangu zokubopha izilonda, amabhandishi, izikhwama zegazi, imfucuza yasemalabholethri, amashubhu okumoma igazi, izikhwama sendle yomuntu ohlinzwe amathumbu, amagilavu, izikhwama zedriphu, amapulawana okucindezela ulimi;
  - (h) imikhiqizo yasekhemisi, kubandakanya kodwa kungagcini lapho, okokugoma izilwane nabantu, imithi nezidakamizwa; Kanye

COMMITTED TO SERVICE DELIVERY



- (i) nemfucuzu yekhemikhali elilimaza intwalalufuzo (i-DNA) okuvela uma kuzanywa ukuhlonza noma kuhlolwa okuthile noma kunanoma yimuphi omunye umthombo.
- 1.22. **“imfucuzu yezimboni”** kushiwo imfucuzu eqinile edaleka ngenxa yokukhiqiza, ukulungisa, noma ukudiliza noma imisebenzi yomashali bolayini bezitimela, okufaka nemfucuzu yalolu hlobo ekhiqizwa ezindaweni zokuhlala ngenxa yokukhuba ibhizinisi kulezo zindawo, ngale kokuthi lelo bhizinisi lenziwa ngokusemthethweni noma cha, kodwa ayibandakanyi imfucuzu yokwakha, imfucuzu yebhizinisi, imfucuzu yasekhaya, imfucuzu yezimboni ekhethekile. Imfucuzu yezimboni ibandakanya imfucuzu yalolu hlobo edaleka esakhiweni sokuhlala okuhweshelwa kuso, akukhathalekile noma ngabe lokho kuhweba okwenzelwa kuleso sakhiwo kusemthethweni noma cha
- 1.23. **“umkhandlu kaMasipala”** noma **“umkhandlu”** kushiwo uMkhandlu kaMasipala wakwaDukuza, umkhandlu kaMasipala okukhulunywa ngawo esigabeni 157(1) soMthethosisekelo.
- 1.24. **“uMasipala”** kushiwo uMasipala wakwaDukuza, okunguMasipala ongena ngaphansi komasipala bohlobo olungu-B njengoba kubekiwe esigabeni 155(1) womthethosisekelo waseNingizumu Afrika, futhi owasungulwa ngokulandela phecelezi Provincial Notice kunombolo 343 ka2000 (KwaZulu-Natali);
- 1.25. **“imenenja kaMasipala”** kushiwo umuntu oqokwe ngokwesigaba 52A (1) soMthetho Wezinhlelo Zomasipala njengenhloko yezokuphatha emkhandlini kaMasipala.
- 1.26. **“okokubolisa”** kushiwo umuthi noma ikhemikhali esheshisa ukubola ngokushintsha isimo sento eboliswayo;
- 1.27. **“umhlali”** kubandakanya –
- a) namuphi umuntu, kubalwa nomnikazi, okunguye ohlala esakhiweni, akukhathalekile ukuthi uhlala ngaphansi kwasiphi isikhundla kuleso sakhiwo, uma sikhona; kanye
  - b) esimweni sesakhiwo esiqashiselwe abantu abangaphezulu koyedwa, nomuntu owemukela imali yerenti (yokuqasha) ekhokhwa ngabaqashile, kungabe uyazenzela noma ubambele umuntu ofanele ukwemukela leyo mali yokuqasha;

COMMITTED TO SERVICE DELIVERY

1.28. ***“umnikazi”*** kushiwo –

- a) umuntu obhalisiwe njengomnikazi wesakhiwo ehhovisi eliqondene lokubhaliswa kwamatayitela;
- b) lapho umnikazi obhalisiwe wesakhiwo eshona noma enezikweletu ngokungahlelengi, noma engaphansi kwesimo esithile sokukhubazeka esisemthethweni, lowo muntu osingethe noma olawula lesa sakhiwo onikezwe amandla okuba wumbheki, umphatheli, umabi wamafa, umsingathi, imenenja yasenkantolo, umhlakazi noma omunye ommele wezomthetho;
- c) kunanoma yisiphi isimo lapho uMasipala ungakwazi ukuthola ukuthi ngubani lowo muntu, umuntu onelungelo lokuhlomula ekusetshenzisweni kwaleso sakhiwo noma kwalelo bhilidi noma amabhilidi kuleso sakhiwo;
- d) esimweni lapho lesa sakhiwo sesiqashiswe isikhathi esiyiminyaka engama-30 noma ngaphezulu, oqashisiwe esakhiweni; noma
- e) mayelana:
  - i. nesiqephu somhlaba esehlukaniswe ngokwepulani yezingxenyana ebhalisiwe ngokulandela uMthetho Wamatayitela Ezingxenyana ka-1986 (uMthetho No. 95 ka-1986), njengempahla enobunikazi obubambisene, umthuthukisi noma inhlango yabanikazi maqondana nalowo mhlaba oxube ubunikazi; noma
  - ii. ingxenywe njengoba kuchaziwe eMthethweni Wamatayitela Ezingxenyana, umuntu leyo ngxenywe ebhaliswe ngaphansi kwagama lakhe ngaphansi kwetayitela lengxenywe yomhlaba, futhi kubandakanya umphatheli oqokwe ngokusemthethweni yilowo muntu.

1.29. ***“indawo yomphakathi”*** kushiwo –

- a) umgwaqo womphakathi
- b) indawo yokupaka yomphakathi; nomanayiphi
- c) ipaki, inkundla yokungcebeleka, ibhishi, inxanxathela yezitolo, amathuna kaMasipala, indawo evulelekile, noma umhlaba ongasetshenziswa kaMasipala okusingethwe nguMasipala, noma umphakathi onelungelo lokuyisebenzisa, noma ekhonjiswa epulani kawonkewonke elokishini yase ithunyelwa ohleni lwamatayitela abhalisiwe noma ehhovisi loMklamimhlaba Jikelele njengendawo ehlinzekelwe ukusetshenziswa wumphakathi noma abanikazi baleso siza kulelo lokishi;

COMMITTED TO SERVICE DELIVERY



- 1.30. ***“umgwaqo womphakathi”*** kushiwo noma omuphi umgwaqo, isitaladi noma indlela yokudlula noma eyiphi enye indawo (kungaba yindlela yokudlula noma cha) evamise ukusetshenziswa wumphakathi noma yingxenywe yawo, ingxenywe yawo umphakathi onelungelo lokufinyelela kuyo, futhi kubandakanya –
- unqenqema lwalowo mgwaqo, isitaladi noma indlela yokudlula;
  - naliphi ibhulohwe, isishushumbisi noma isikebhe okunqamula kulowo mgwaqo, isitaladi noma indlela yokudlula; kanye
  - namuphi omunye umsebenzi noma okuthile okuyingxenywe noma okuxhumene noma okungaphansi kwalowo mgwaqo, isitaladi noma indlela yokudlula;
- 1.31. ***“isakhiwo”*** kushiwo nasiphi isiza noma isiqephu somhlaba, ibhilidi, ikamelo, uhlaka, itende, iveni, imoto, umfudlana, idamu, ichibi, iphuli, umsele ovulekile, omboziwe noma ozibekelwe, okungakhathalekile ukuba uthuthukisiwe noma cha futhi okungakhathalekile noma owomphakathi noma owangasese;
- 1.32. ***“imfucuza evuselelekayo”*** kushiwo nanoma iyiphi imfucuza okuhloswe ukuba iphinde ikhiqizwe kabusha futhi ehlukanisiwe kwenye imfucuza, esingethwe njengengaba wusizo wumdali wemfucuza noma umuntu osebenzela lowo mdali wemfucuza;
- 1.33. ***“ukuvuselela imfucuza”*** kushiwo ukuqoqwa, ukuhlukaniswa nokuthuthwa kwemfucuza ukuze iyodayiswa kabusha noma isetshenziswe kabusha uma sekukhiqizwa enye noma kwezinye izinhlelo;
- 1.34. ***“ukuzitshenziswa futhi”*** kushiwo ukusetshenziswa futhi kwemfucuza ukufezekisa isizathu esifanayo noma esingafani ngaphandle kokushitsha indlela imfucuza eyiyo.
- 1.35. ***“izakhiwo okuhlalwa kuzo”*** kushiwo isakhiwo okuhlala kuso abantu, okungaba umuzi, ibhilidi, indawo yokukhosela noma ngabe isiphi isakhiwo esigunyazwe ukuthi sihlale abantu. Kungaba munye noma abangaki abantu abangahlala kulezizakhiwo.
- 1.36. ***“izakhiwo okuhlalwa kuzo”*** zibalwa kulezi ifulethi namanye amagumbi agunyazwe ukuthi kuhlale abantu nemindeni, kodwa akusilo iHhotela noma indawo egunyazwe ukube indawo



COMMITTED TO SERVICE DELIVERY



yezivakashi. Kuyenzeka kusetshenziswe njenge ndawo yezivakashi noma izihambeli isikhashana noma kube indawo yokuqashisa isikhashana.

- 1.37. **“ugu lolwandle”** kushiwo unqenqema lolwandle njengoba luchaziwe phecelezi kwiNational Environmental Management: Integrated Coastal Management Act, 2008 (Act No. 24 ka-2008);
- 1.38. **“isiqukathikazi”** kushiwo isiqukathi, esinesisindo esiphakathi kwamamitha ayisithupha (6m<sup>3</sup>) nayishumi nesishiyagalombili (18m<sup>3</sup>), esakhelwe ukugcina okwesikhashana imfucuza futhi esizolayishwa elolini ukuze kususwe leyo mfucuza kunokuba sithululelwe esakhiweni;
- 1.39. **“imfucuza ekhethekile yasekhaya”** kushiwo imfucuza yasekhaya okungathi ngenxa yokusinda, ukuma noma usayizi wayo kungabi lula –
  - a) ukuba igcinwe esiqukathini semfucuza; noma
  - b) ukuba isuswe ngokohlelo olwejwayelekile lukaMasipala lokususwa kwemfucuza yasekhaya;
- 1.40. **“imfucuza yezimboni ekhethekile”** kushiwo imfucuza, okubalwa kuyo uketshezi, edalwa –
  - a) uhlelo lokukhiqiza ezimbonini; noma
  - b) ukuhlanzwa, ngenhloso yokuchithwa, kwanoma yiluphi uketshezi lwemboni olungasadingeki, ngokwezihlinzeko zemithetho kaMasipala emayelana nokuhanjiswa kwamanzi eziphepho, okungafanele ichithwe lapho kuhamba khona amanzi eziphepho ngale kokuthola imvume kaMasipala.
- 1.41. **“izimali ezikhokhwayo”** kushiwo izimali ezinqunyiwe zokukhokhela nanoma yimuphi umsebenzi ohlinzekwa wuMasipala ngokulandela lo Mthetho KaMasipala njengoba kubekiwe ohlweni lwezimali ezikhokhelwa imisebenzi ezemukelwe ngokwesinqumo somkhandlu izikhathi ngezikhathi;
- 1.42. **“umnikazi wendawo yomcimbi”** kushiwo umuntu ongumnikazi, ophethe noma onelungelo lokusebenzisa amalungelo omnikazi noma umhlali wendawo esetshenziselwa imicimbi njengoba kuchaziwe phecelezi kwiSafety at Sports and Recreational Events Act, 2010 (Act No. 2 ka 2010);



COMMITTED TO SERVICE DELIVERY



- 1.43. **“imfucuza”** kushiwo nayiphi into, njengoba kuchaziwe phecelezi kwiNational Environmental Management: Waste Act (Act No. 59 ka-2008), noma ngabe leyo nto inganciphiseka noma ingasebenziseka kabusha noma ingaguqulwa iphinde isebenziseke noma ingaphinde ivuseke –
- a) okuyinsalela, okungasadingeki, okunqatsheliwe, okulahlwe, okushiye noma okuchithiwe;
  - b) okutholakala ukuthi umdali wakho akasezukungina ukuze akusebenziseke izinhloso zokukhiqiza;
  - c) okumele kuhlazwe noma kulahlwe;
  - d) okuhlonzwe njengemfucuza wuNgqongqoshe Wezamanzi Nezemvelo ngesaziso kwiGazethi, futhi kubandakanya imfucuza edaleke ezimayini, embonini yezempilo noma kwenye imboni, kodwa –
    - i. umkhqizo owenzelwe ukukhiqiza omunye;
    - ii. nayiphi ingxenye yemfucuza, uma seyike yaguqulelwa ukuphinde isebenziseke noma yavuseleleka, ayibe isaba yimfucuza;
- 1.44. **“umgqomo wemfucuza”** kushiwo isiqukathi esakhelwe ukugcina okwesikhashana imfucuza, esinesisindo esingaphansi kwamamitha amabili (2m<sup>3</sup>), kungaba esinamasondo noma esingenawo, futhi esihambisana nalokhu:
- a) izimfuneko zabakwa-SABS ezingunombolo 493-1973: ezimayelana nemigqomo yemfucuza yensimbi; noma
  - b) izimfuneko zabakwa-SABS ezingunombolo 1310-1980: ezimayelana nemigqomo yemfucuza eyakhiwe ngokusapulasitiki; njengoba zashicilelwa eSazisweni Sikawonkewonke esingonombolo. 463 sangomhlaka 9 kuJulayi 1982;
- 1.45. **“isiqukathi semfucuza”** kushiwo umgqomo wemfucuza, isiqukathi semfucuza eyinqwaba noma isiqukathikazi;
- 1.46. **“indawo yokulahla imfucuza”** kushiwo indawo, engafaki imfucuza yasengadini, okulahlwa kuyo imfucuza, okuyindawo okungaba noma engahlinzekwa nguMasipala noma umuntu ozimele bese iqhutshwa yilowo muntu ngokulandela izimiso zemvume noma ilayisensi ayinikezwe yisikhungo esifanele;

COMMITTED TO SERVICE DELIVERY

- 1.47. **“umdali wemfucuza”** kushiwo namuphi umuntu, noma isikhungo, odala noma esidala, noma okhiqiza pr esikhiqiza imfucuza, futhi kubandakanya –
- a) umhlali wanoma yisiphi isakhiwo lapho kudaleka khona imfucuza; kanye
  - b) esimweni sesakhiwo okuhlala kuso abantu abangaphezulu koyedwa, nomnikazi waleso sakhiwo.
  - c) Esimweni lakhona kuhlala umuntu ongabhalisiwe njengomnini wendawo, umnikazi waleso sakhiwo;
- 1.48. **“umsebenzi wokususa imfucuza”** kushiwo ukuqoqwa nokususwa kwemfucuza yasekhaya, yasengadini, yezimboni neyebhizinisi njengoba kuhlinzekelwe kulo Mthetho KaMasipala; futhi
- 1.49. **“uhlelo lokuphathwa kwemfucuza”** kusho isiphakamiso ezibeka izinyathelo zokuqoqwa, ukugcinwa nokulahlwa okuphephile kwemfucuza ekhiqizwayo noma okufanele ikhiqizwe kusuka kuphrojekthi noma umcimbi, lokhu kufaka phakathi izimiso zokutakula, ukuphinda kusetshenziswe kabusha imfucuza;
- 1.50. **“umthombo wamanzi”** kushiwo umfula, isiphethu noma umgudu wemvelo lapho kuhamba khona amanzi njalo noma ngezikhawu, idamu, ixhaphozi okugelezela khona noma okuphuma khona amanzi, amanzi angaphezulu komhlaba, isizalo somfula noma isivivane samanzi angaphansi, kufaka nanoma yiliphi ipitsi, uhlaka, imishini exhunyelwe noma esetshenziselwa ukugcina, ukusabalalisa, ukuhlinzeka noma ukusebenzisa amanzi.

COMMITTED TO SERVICE DELIVERY

## 2. UKUHUNYUSHWA KWALO MTHETHO KAMASIPALA

Uma kukhona ukushayisana phakathi kombhalo wesiNgisi walo Mthetho KaMasipala nombhalo ohunyushiwe, kuyosebenza owesiNgisi.

## 3. IZINJONGO ZALO MTHETHO KAMASIPALA

### 1) Izinjongo zalo Mthetho KaMasipala –

- a) ukulawula ukuqoqwa nokususwa kwemfucuza yasekhaya nemfucuza yebhizinisi nguMasipala ukuze kuqinisekise ukuhlinzekwa ngempumelelo kwalo msebenzi;
- b) ukuqinisekisa ukuqoqwa nokususwa kwezinye izinhlobo zemfucuza;
- c) ukuhlinzeka ukwenganyelwa kwemfucuza okufanele emicimbini;
- d) ukubeka izimfuneko ezikhethekile mayelana nokulahlwa kwemfucuza yokwakha;
- e) ukuhlinzekela ukubhaliswa kosonkontileka abasusa imfucuza;
- f) ukuvimbela ukulahlwa ngokungemthetho kwemfucuza kanye nokubeka izinhlawulo ezifanele mayelana nokulahla ngokungemthetho kanye namanye amacala; kanye
- g) nokwengamela kanye nokukhuthaza ukuvuselelwa kwemfucuza.

## 4. UKUSEBENZA KWALO MTHETHO KAMASIPALA

Lo mthetho KaMasipala usebenza kuzo zonke izindawo ezingena ngaphansi kuka Masipa wakwa KwaDukuza futhi ubophezela bonke abantu abangaphansikwalo Masipala.

COMMITTED TO SERVICE DELIVERY

## ISAPHLUKO 2

### IMFUCUZA YASEKHAYA NEYEBHIZINISI

#### 5. UMSEBENZI WOKUSUSWA KWEMFUCUZA YASEKHAYA NEYEBHIZINISI

- 1) UMasipala kumele ngokwawo, noma ngokusebenzisa usonkontileka osusa imfucuza ogunyaziwe, ahlinzeke umsebenzi wokuqoqwa nokususwa kwemfucuza yasekhaya neyebhizinisi ezakhiweni ezingaphansi kwendawo yawo.
- 2) UMasipala awudingeki ukuba uqoqe noma ususe imfucuza yebhizinisi kunanoma yisiphi isakhiwo lapho –
  - a) umdali wemfucuza esenikeze isaziso sokuthi ufisa uMasipala uyeke ukuhlinzeka lo msebenzi wokususa imfucuza;
  - b) umdali wemfucuza eseqashe usonkontileka osusa imfucuza ogunyaziwe ukuba ahlinzeke imisebenzi yokususwa kwemfucuza kuleso sakhiwo, uma imfucuza isuswa ngesikhathi nangempumelelo kuleso sakhiwo.
- 3) Lapho umdali wemfucuza eseqashe usonkontileka osuswa imfucuza ogunyaziwe njengoba kubekiwe esigatshaneni (2) ngenhla, umdali wemfucuza kumele anikeze uMasipala ubufakazi obenelisayo, bokuthi sikhona isivumelwano sokususwa kwaleyo mfucuza ukuze uMasipala unike imvume.
- 4) Imvume esesigatshanani (3) uMasipala akumele uyihoxise singekho isizathu esizwakalayo.
- 5) UMasipala awuphoqelekile ukuqoqa nokususa imfucuza ye-elektronikhi, ezindaweni zasemakhaya noma zamabhizinisi.
- 6) Umdali wemfucuza okhiqiza imfucuza ye-elektronikhi, imikhiqizo kagesi, imfucuza yokukhanyisa kanye nemishini yokukhanyisa kumele yenze amalungiselelo nosonkontileka ogunyaziwe wokususa imfucuza ye-e-waste yokususwa kwemfucuza enjalo.

COMMITTED TO SERVICE DELIVERY



## 6. IMIGQOMO YEMFUCUZA NEZIKUKATHI ZEMFUCUZA EYINQWABA

- 1) Abadali bemfucuza kumele benze izihlinzeko ezenele zokugcinwa okwesikhashana kwemfucuza yasekhaya neyebhizinisi kungaba yisemigqonyeni yemfucuza noma eziqukathini zemfucuza eyinqwaba.
- 2) Lowo nalowo mdali wemfucuza kumele aqinisekise ukuthi yonke imfucuza yasekhaya noma yebhizinisi edaleke esakhiweni sakhe ifakwa noma igcinwa eziqukathini zemfucuza ukuze uMasipala noma usonkontileka osusa imfucuza ogunyaziwe ayisuse, kuye ngesimo.
- 3) Akukho lutho kulo Mthetho KaMasipala okuvimbela namuphi umdali wemfucuza osethole imvume kuqala kaMasipala ebhaliweyo –
  - a) yokudayisa noma yokulahla imfucuza eguqulekayo iphinde isebenziseke;
  - b) yokudayisa noma yokulahla ukudla kwezingulube okungadliwa ngabantu; noma;
  - c) yokusebenzisa imfucuza efanele yasekhaya ukwenza umquba:
- 4) Lokhu okubekwe ngenhla ku sub-section 6 (3), kuyinqobo uma –
  - a) leyo mfucuza noma lowo mquba kungadali isiphazamiso noma kube nobungozi bomlilo; futhi;
  - b) imfucuza kanye nomquba kugcinwa esakhiweni lapho kwenzelwe noma kudaleke khona, lokho nje okungaba yikho, futhi, ngale kokufaka umkhawulo walokhu osekushiwo, kungagciniwe onqenqemeni noma esakhiweni esingumakhelwane.
- 5) Lowo nalowo mdali wemfucuza kumele aqinisekise ukuthi yonke imigqomo yemfucuza neziqukathi zemfucuza okusesakhiweni sakhe –
  - (a) kugcinwa kuhanzekile;
  - (b) kusesimweni esihle; futhi
  - (c) kuyashintshwa uma kunesidingo.
- 6) Esimweni lapho kunokungalandelwa kwalesi sigaba, uMasipala, ukwengeza kunanoma yiziphi izinhlawulo ezinikezwe umdali wemfucuza, ungasusa nasiphi isiqukathi semfucuza bese sihlanzwa kukhokhe umdali wemfucuza.

COMMITTED TO SERVICE DELIVERY

- 7) UMasipala unganikeza isaziso esibhaliweyo kunamuphi umdali wemfucuzwa umtshele ukuba alandele izihlinzeko zalesi sigaba singakadluli isikhathi esithile esibekwe esazisweni.

#### 7. IZIKUKATHI ZEMFUCUZA EZIHLINZEKWE WUMASIPALA

- 1) UMasipala, ngokubona kwakhe, angahlinzeka iziqukathi zemfucuzwa esakhiweni uma ubona ukuthi lezi ziqukathi zifaneleke kangcono kunemigqomo yemfucuzwa uma kubukwa lokhu okulandelayo –
- a) inani lemfucuzwa yasekhaya noma yebhizinisi edaleka kuleso sakhiwo;
  - b) uhlobo lwemfucuzwa yasekhaya noma yebhizinisi kanye nokufaneleka kwemigqomo yemfucuzwa ukugcina lolu hlobo lwemfucuzwa;
  - c) nokuthi izimoto zikaMasipala eziqoqa imfucuzwa ziyafinyelela yini endaweni okugcinwa kuyo imfucuzwa.
- 2) Iziqukathi zemfucuzwa ezihlinzekwa umdali wemfucuzwa wuMasipala ngenhloso yokuba agcine imfucuzwa yebhizinisi noma yasekhaya okwesikhashana kumele zisetshenziselwe kuphela ukugcina leyo mfucuzwa.
- 3) Iziqukathi zemfucuzwa ezihlinzekwa wuMasipala ziyohlala zingezikaMasipala futhi, nangasiphi isikhathi, ngokubona kukaMasipala, ziyoshintshwa noma zisuswe wuMasipala.
- 4) Uma uMasipala esusa isiqukathi semfucuzwa eyinqwaba, kungekhona okwesikhashana, umhlali noma umnikazi waleso sakhiwo, kuye ngesimo, kumele enze izinhlelo ngokushesha zokuba kugcinwe leyo mfucuzwa okwesikhashana kungaba yisemigqomeni yemfucuzwa noma eziqukathini zemfucuzwa eyinqwaba.
- 5) Akukho mdali wemfucuzwa ongalimaza ngenhloso noma ngobudedengu isiqukathi semfucuzwa esihlinzekwe wuMasipala.
- 6) Lowo nalowo mdali wemfucuzwa unesibopho sokugada nasiphi isiqukathi semfucuzwa esihlinzekwe nguMasipala kanti futhi ubophezeleke ukuthi afake esinye esikhundleni sesintshontshiwe noma esilimele, ngaphandle kwesimo lapho ukulahleka noma ukulimala kudalwe ngabasebenzi bamasipala.
- 7) Lowo nalowo mdali wemfucuzwa kumele ngokushesha abikele uMasipala mayelana nokulahleka noma



COMMITTED TO SERVICE DELIVERY



ukulimala kwesiqukathi semfucuza esihlinzekwe wuMasipala.

- 8) Akukho mdali wemfucuza, ngale kwemvume kaMasipala ebhaliweyo, ongasusa iziqukathi zemfucuza esakhiweni esihlinzekelwe wuMasipala.
- 9) UMasipala ungakhokhisa imali yerenti efanele mayelana nanoma yiziphi iziqukathi zemfucuza ezihlinzekwe wuMasipala kumdali wemfucuza.

## 8. IZINDAWO ZOKUGCINA IMFUCUZA

- 1) Lowo nalowo mdali wemfucuza kumele ahlinzeke indawo yokugcina imfucuza esakhiweni sakhe ebekelwe ukugcina iziqukathi zemfucuza futhi leyo ndawo yokugcina imfucuza kumele –
  - a) ifaneleke ngokubuka isibalo kanye nosayizi weziqukathi zemfucuza;
  - b) ibe ngale ndlela yokuthi iziqukathi azibonakali esitaladini noma emgwaqeni womphakathi;
  - c) ihambisane nanoma yiziphi ezinye izimfuneko ezibekwa wuMasipala.
- 2) Lowo nalowo mdali wemfucuza kumele –
  - a) abeke iziqukathi zemfucuza, noma enze ukuba kubekwe iziqukathi zemfucuza, endaweni yokugcinwa kwemfucuza; futhi
  - b) ngazo zonke izikhathi agcine iziqukathi zemfucuza endaweni zokugcinwa kwemfucuza, ngaphandle uma zisuselwe ukuchitha imfucuza.
- 3) Umdali wemfucuza kumele aqinisekise ukuthi –
  - a) indawo yokugcina imfucuza kanye neziqukathi zemfucuza kuyahlanzeka ngazo zonke izikhathi;
  - b) indawo yokugcina imfucuza kanye neziqukathi zemfucuza akuphazamisi muntu; futhi
  - c) iziqukathi zemfucuza zimbozwe ngokufanele ngesidikiselo noma okunye kokwemboza okuhlinzekwe nesiqukathi.



COMMITTED TO SERVICE DELIVERY



## 9. USUKU LOKUQOQWA KWEMFUCUZA

- 1) UMasipala kumele, izikhathi ngezikhathi, wazise izinsuku ozoqoqa ngazo imfucuza yasekhaya noma yebhizinisi ezindaweni ezahlukene ngaphansi kwendawo yawo.
- 2) Lowo nalowo mdali wemfucuza kumele, ngaphambi kwehora lesikhombisa ekuseni ngosuku lokuqoqa kwemfucuza endaweni ayakhele, aqinisekise ukuthi zonke iziqukathi zemfucuza esakhiweni eziqukethe imfucuza yasekhaya noma yebhizinisi zibekwa –
  - a) ngokushesha ngaphandle wesakhiwo;
  - b) eduze konqenqema lomgwaqo; noma
  - c) kwezinye izindawo ezinqunywe uMasipala
- 3) Uma umdali wemfucuza ehlinzekwe ngezikhwanyana zepulasitiki zemfucuza nguMasipala, zonke izikhwanyana eziqukethe imfucuza yasekhaya noma yebhizinisi kumele zibekwe –
  - (a) ngaphandle nje komngcele wesakhiwo sakhe;
  - (b) eduze konqenqema lomgwaqo; noma
  - (c) kwenye indawo enganqunywa wuMasipala.
- 4) Umdali wemfucuza kumele aqiniseke ukuthi zonke iziqukathi zemfucuza zivalwe ngendlela nokuthi azizivimbi izimoto noma abantu abahamba ngezinyawo emgwaqeni.

## 10. OKUNGAUVUNYELWE UKUSETSHENZISELWA KWEZIQUKATHI ZEMFUCUZA

- 1) Lezi zinto ezilandelayo azivumelekile ukuba zifakwe kunanoma yisiphi isiqukathi semfucuza; -
  - a) umlotha oshisayo;
  - b) ingilazi engasongiwe noma izitsha zengilazi ezihlotshisiwe;
  - c) imfucuza noma okunye okudala imfucuza, kubandakanya naluphi uketshezi, okungathi ngenxa yokusinda kwayo noma ezinye izimpawu zayo, kungahle kudale ukuba kube nzima ngokungenasidingo ukuphatha lezi ziqukathi zemfucuza;
  - d) nayiphi enye imfucuza noma okunye okudala imfucuza, okungadala umonakalo eziqukathini zemfucuza noma ezimotweni ezisusa imfucuza, noma ezingadala ukulimala kwabasebenzi bamasipala ngenkathi benza imisebenzi yabo ngokulandela lo Mthetho KaMasipala,



COMMITTED TO SERVICE DELIVERY



ngaphandle uma izinyathelo ezifanele sezithathiwe ukuzama ukugwema lowo monakalo noma lokho kulimala.

- 2) Akukho muntu ongabeka nayiphi into okungeyona imfucuza yasekhaya noma yebhizinisi, njengoba kuchaziwe kulo Mthetho KaMasipala, esiqukathini semfucuza esihloswe ukusetshenziselwa imfucuza yasekhaya noma yebhizinisi; futhi ukwengeza, lezi zinto ezilandelayo angeke zafakwa esiqukathini semfucuza okuhloswe ukuba sisetshenziselwe imfucuza yasekhaya noma yebhizinisi:
  - a) nanoma yini okusansimbi;
  - b) isiqu sesihlahla (isigxobo);
  - c) inhlabathi, amatshe noma izimbokodo; kanye
  - d) nanoma yini imfucuza engavamisile ukudaleka ezingadini noma emakhaya, noma emabhizinisini.
- 3) Esimweni lapho kuba khona ukwephulwa kwalesi sigaba, uMasipala ungashiya leso siqukathi singathuthiwe, futhi, ukwengeza ungahlawulisa lowo odale leyo mfucuza.

#### 11. ISAZISO KUMASIPALA MAYELANA NABADALI BEMFUCUZA ABASHA

- 1) Umhlali wesakhiwo lapho imfucuza yebhizinisi noma yasekhaya izodaleka okokuqala noma emva kwesikhathi eside kade ingadaleki noma esimweni lapho kuhlala abantu abangaphezu koyedwa esakhiweni esisodwa, umnikazi waleso sakhiwo, kumele azise uMasipala ngokubhaliwe ngaphambi kokuba aqale adale imfucuza.
- 2) Ekwaziseni uMasipala mayelana nokuguquka kwezimo, umhlali noma umnikazi, kanjengoba kungenzeka, kumele anikeze uMasipala imininingwane egcwele mayelana nalolo guquko futhi kumele, uma ecelwa, esekele leyo mininingwane njengoba kufuna uMasipala.

#### 12. ISAZISO KUMASIPALA MAYELANA NOKUGUQUKA KWEZIMO

- 1) Umhlali wesakhiwo lapho imfucuza yebhizinisi noma yasekhaya idaleka khona noma, esimweni sesakhiwo okuhlala kuso abantu abangaphezu koyedwa, umnikazi waleso sakhiwo kumele azise uMasipala ngokubhaliwe zingakapheli izinsuku eziyisikhombisa –
  - a) ngokubhaliswa kokudluliselwa kobunikazi waleso sakhiwo;

COMMITTED TO SERVICE DELIVERY



- b) nganoma yiluphi uguquko lwegama lomhlali waleso sakhiwo;
  - c) ngokuhlalwa kabusha kwesakhiwo kulandela isikhashana kungahlali muntu; kanye
  - d) nanganoma yiluphi uguquko mayelana nohlobo, isisindo nobuningi kwemfucuzo edalekile.
- 2) Ekwaziseni uMasipala mayelana nokuguquka kwezimo, umhlali kumele anikeze uMasipala imininingwane egcwele mayelana nalolo guquko futhi kumele, uma ecelwa, esekele leyo mininingwane njengoba kufuna uMasipala.

### 13. IZIKHWAMA ZOPULASITIKI EZILAHLOWAYO NEZIKUKATHI ZEMFUCUZA YASEKHAYA

- 1) UMasipala kumele uhlinzeke lowo nalowo mdali wemfucuzo yasekhaya lokhu :-
- a) isibalo sezikhwama zemfucuzo njengoba kunqume uMasipala ngokubona kwawo; noma
  - b) nasiphi isikukathi semfucuzo uma, ngokubona kukaMasipala, leyo mfucuzo edalwe yilowo mdali wemfucuzo igcinwe ngokulungile kunokuba igcinwe esikukathini semfucuzo.
- 2) UMasipala, ngokubona kwawo, ungasabalalisa izikhwama ezilahlwayo zepulasitiki zemfucuzo ngezikhawu eziwulungele ngokubuka imisebenzi kuleyo naleyo ndawo engaphansi kwawo.
- 3) Loyo naloyo mdali wemfucuzo kumele, uma enikezwe izikhwama ezilahlwayo zepulasitiki zemfucuzo nguMasipala, aqinisekise ukuthi imfucuzo edaleke esakhiweni sakhe ifakwa emigqonyeni yemfucuzo kuphela eboshwe ngalezi zikhwama nokuthi ayifakwa emigqonyeni engenazo lezi zikhwama.

### 14. IZIMALI EZIKHOKHELWA UKUSUSWA KWEMFUCUZA YASEKHAYA NEYEBHIZINISI

- 1) Loyo naloyo mdali wemfucuzo ubophezeleke ukuba akhokhele uMasipala izimali ezifanele mayelana nokuqoqwa, ukususwa nokuchithwa kwemfucuzo esakhiweni lapho kudaleka khona imfucuzo yebhizinisi neyasekhaya.
- 2) Umhlali noma umnikazi wesakhiwo lapho kudaleka khona imfucuzo yasekhaya noma yebhizinisi uyoqhubeka nokukhokha le mali kuze kube –



COMMITTED TO SERVICE DELIVERY



- a) loyo mhlali uselethe ubufakazi obenelisa uMasipala ukuthi akasafanele ukukhokha lezo zimali ezibekwe ngokulandela lo Mthetho KaMasipala; noma
- b) ukubhaliswa kokudluliselwa kwesakhiwo egameni lomnikazi omusha sekwenzekile.

**15. IZIMALI EZIKHOKHELWA UKUSUSWA KWEMFUCUZA YEBHIZINISI**

- 1) Uma kudaleke imfucuza ngenxa yemisebenzi yebhizinisi elenziwa ezakhiweni zokuhlala, umdali wemfucuza uyena oyokhokhela uMasipala izimali ezibizwayo zokuqoqwa kwemfucuza yebhizinisi, zokuthuthwa kwayo nokulahlwa kwayo.
- 2) Ezimweni ezibalulwe ngasenhla kwisigatshana (1), uMasipala unelungelo lokubiza izimali zamatharifu zokuqoqwa nokulahlwa kwemfucuza mayelana nayo yonke imfucuza evela kulezo zakhiwo ezithintekayo, kungakhathaleki ukuthi imfucuza ngeyasendlini noma eyebhizinisi.

COMMITTED TO SERVICE DELIVERY

**ISAHLUKO 3****IMFUCUZA YASENGADINI, EKHETHEKILE YASEKHAYA NEYINQWABA****16. IMFUCUZA YASENGADINI, YASEKHAYA EKHETHEKILE NOMA EYINQWABA EYOSUSWA WUMASIPALA**

UMasipala awubophezelekile ukuba uqoqe futhi ususe imfucuza yasengadini eyengeziwe, yasekhaya ekhethekile noma eyinqwaba.

**17. UKUSUSWA KWEMFUCUZA YASENGADINI, YASEKHAYA EKHETHEKILE NOMA EYINQWABA**

1) Lowo nalowo mdali wemfucuza yasengadini, yasekhaya ekhethekile neyinqwaba kumele –

- a) ayisuse futhi ayilahle leyo mfucuza endaweni yokulahla imfucuza bese ekhokha imali ekhokhwayo; noma
- b) enze izinhlelo nosonkontileka osusa imfucuza ogunyaziwe ukuba kususwe futhi kulahlwe leyo mfucuza endaweni yokulahla imfucuza bese kukhokha loyo obange leyo mfucuza.

2) Akukho lutho kulo Mthetho KaMasipala oluvimbela umdali wemfucuza ukuba agcine imfucuza yasengadini ngenhloso yokwakha umquba: Inqobo nje –

- a) uma leyo mfucuza noma lowo mquba kungesona isiphazamiso noma kungebona ubungozi bokuqubula umlilo; futhi
- b) leyo mfucuza nalowo mquba kugcinwe esakhiweni lapho kudaleke noma kwenzelwe khona, kuye ngesimo, futhi kungagciniwe onqenqemeni noma esakhiweni esingumakhelwane.

3) UMasipala, ngesaziso esibhaliweyo, angayalela umdali wemfucuza odale imfucuza yasengadini, ekhethekile yasekhaya noma eyinqwaba ukuba alandele izihlinzeko zesigatshana 17 (1) noma alahle imfucuza ngendlela; kanye nangezikhawu, okunqunywe ngazo uMasipala.

COMMITTED TO SERVICE DELIVERY



## 18. IZINDAWO ZEMFUCUZA YASENGADINI

- 1) Imfucuzu yasengadini, uma seyisusiwe esakhiweni lapho idaleke khona, kumele ilahlwe
  - a) endaweni yemfucuzu yasengadini, ngendlela ezihlinzekwe esigatshana 18 (2); noma
  - b) endaweni yokulahla imfucuzu.
- 2) Umdali wemfucuzu engachitha inani elemukelekile lemfucuzu yasengadini endaweni yemfucuzu yasengadini mahhala, ngaphandle uma uMasipala unquma ngokwehlukile, lokhu kuncike ekutheni –
  - a) leyo mfucuzu idaleke esakhiweni sokuhlala;
  - b) leyo mfucuzu ithuthwa ngemoto engeqile esisindweni esingamakhilo angama-750 noma amakota amathathu ethani omthwalo okhokhelwayo;
  - c) loyo naloyo mdali wemfucuzu ulahla leyo mfucuzu isikhathi esingeqile kokudwa ngesonto.
- 3) Imfucuzu yasengadini edaleke esakhiweni okuhlalwa kuso, endaweni yokulala nesidlo sasekuseni (i-B&B), endaweni yokulalisa izihambeli noma nasiphi esinye isakhiwo sebhizinisi ingalahla kuphela endaweni yokulahla imfucuzu noma enye indawo enqunyiwe uma sekukhokhwe izimali ezikhokhelwa lowo msebenzi.
- 4) uMasipala noma isikhungo esigunyaziwe nguMasipala sinelungelo lokukhokhisa izimali zemisebenzi mayelana nanoma iyiphi imfucuzu elahlwe endaweni yemfucuzu yasengadini uma uMasipala noma leso sikhungo seneliseka ngokufanele ukuthi leyo mfucuzu ayidalekanga esakhiweni sokuhlala noma ihanjiswa endaweni yemfucuzu yasengadini ngendlela engahambisani nezihlinzeko zalo Mthetho KaMasipala.
- 5) UMasipala uyoba nelungelo, izikhathi ngezikhathi, lokunquma izikhathi zokusebenza zezindawo zemfucuzu yasengadini, okuyizikhathi okumele zikhonjiswe emabhodini ezaziso aphanyekwe kulezi zindawo.
- 6) Akukho muntu ongalahla noma iyiphi imfucuzu okungeyona imfucuzu yasengadini endaweni yemfucuzu yasengadini ngaphandle uma enemvume kaMasipala.

COMMITTED TO SERVICE DELIVERY**19. UKUL AHLWA KWEMFUCUZA YASEKHAYA EKHETHEKILE NOMA EYINQWABA**

Imfucuz a yasekhaya ekhethekile neyinqwaba kumele, uma seyisusiwe esakhiweni lapho idaleke khona, ilahlwe endaweni yokulahla imfucuz a, ngokukhokha imali ebekelwe lowo msebenzi.

**20. IMISEBENZI KAMASIPALA EKHETHEKILE**

Ngokucela komdali wemfucuz a futhi sekukhokhwe nemali efanele yalo msebenzi, uMasipala, ngokubona kwawo, ungayisusa imfucuz a yasengadini, eyasekhaya ekhethekile noma eyinqwaba kunanoma yisiphi isakhiwo.

COMMITTED TO SERVICE DELIVERY

#### **ISAHLUKO 4**

#### **IMFUCUZA YEZIMBONI**

#### **21. IMFUCUZA YEZIMBONI EYOSUSWA WUMASIPALA**

UMasipala akabophezelekile ukuba aqoqe futhi asuse imfucuza yezimboni.

#### **22. UKUSUSWA KWEMFUCUZA YEZIMBONI**

- 1) Lowo nalowo mdali wemfucuza odala imfucuza yezimboni kumele –
  - a) asuse, noma enze ukuba kususwe, imfucuza bese ilahlwa endaweni yokulahla imfucuza ngokukhokha imali efanele; noma
  - b) ahlele nosonkontileka osusa imfucuza ogunyaziwe ukuba kususwe leyo mfucuza bese iyolahlwa endaweni yokulahla imfucuza ngokukhokha imali ekhokhelwa lowo msebenzi.
- 2) UMasipala, ngesaziso esibhaliweyo, angayalela umdali wemfucuza –
  - a) odala imfucuza yezimboni; noma
  - b) ofuye izilwane ezisankomo noma ezisahhashi ngenhloso yokwenza ibhizinisi noma uhwebo, ukuba asuse leyo mfucuza, noma enze ukuba leyo mfucuza isuswe, isiwe endaweni yokulahla imfucuza noma endaweni yokushisa imfucuza ngokubona kukaMasipala noma ukuba ayilahle ngendlela engagunyazwa uMasipala.
- 3) Uma ukhipha isaziso ngokwesigatshana 22 (2), uMasipala angayalela ukuba imfucuza isuswe bese ilahlwa ngezikhawu ezithathwa njengezifanele uMasipala.
- 4) Uma umdali wemfucuza esayine isivumelwano nosonkontileka osusa imfucuza ogunyaziwe ukuba asuse imfucuza yezimboni, umdali wemfucuza kumele, ngesicelo esibhaliweyo sikaMasipala, anikeze ubufakazi kuze kweneliseke uMasipala ukuthi sikhona isivumelwano sokususwa kwemfucuza.

COMMITTED TO SERVICE DELIVERY**23. IMIGQOMO YEMFUCUZA NEZIQUKATHI ZEMFUCUZA EYINQWABA: IMFUCUZA YEZIMBONI**

- 1) Abadali bemfucuza kumele bahlinzekele ukugcinwa okwesikhashana kwemfucuza yezimboni emigqonyeni yemfucuza noma eziqukathini zemfucuza eyinqwaba; futhi balandele izihlinzeko zesigaba 6 ngokufanelekile.
- 2) UMasipala unamandla afanayo mayelana nabadali bemfucuza abakhqiza imfucuza yezimboni nalawo anawo mayelana nabadali bemfucuza yasekhaya neyamabhezini njengoba kubekiwe esigabeni 6.

**24. IZINDAWO ZOKUGCINA IMFUCUZA: IMFUCUZA YEZIMBONI**

Abadali bemfucuza kumele bahlinzeke indawo yokugcinwa kwemfucuza esakhiweni sabo ukuze kugcinwe iziqukathi zemfucuza; futhi balandele izihlinzeko zesigaba 8 ngokufanelelo.

**25. UMSEBENZI KAMASIPALA OKHETHEKILE: IMFUCUZA YEZIMBONI**

Ngokucela komdali wemfucuza kanye nangokukhokha imali ekhokhelwa lo msebenzi, uMasipala, ngokubona kwawo, ungasusa imfucuza yezimboni esakhiweni sawo.



COMMITTED TO SERVICE DELIVERY

**ISAHLUKO 5****IMFUCUZA YEZIMBONI EKHETHEKILE, IMFUCUZA ENOBUNGOZI NEYEZEMPILO****26. IMFUCUZA YEZIMBONI EKHETHEKILE, IMFUCUZA ENOBUNGOZI NOMA YEZEMPILO EYOSUSWA WUMASIPALA**

UMasipala awubophezelekile ukuba uqoqe futhi ususe imfucuza yezimboni ekhethekile, imfucuza enobungozi noma imfucuza yezempilo.

**27. UKUSUSWA KWEMFUCUZA YEZIMBONI EKHETHEKILE, ENOBUNGOZI NEYEZEMPILO**

- 1) Loyo naloyo mdali wemfucuza odala imfucuza yezimboni ekhethekile, imfucuza enobungozi noma imfucuza yezempilo kumele –
  - a) asuse noma enze ukuba kususwe leyo mfucuza bese iyolahlwa endaweni yokulahla imfucuza ngokukhokha izimali ezifanele lo msebenzi; noma
  - b) enze izinhlelo nosonkontileka osusa imfucuza ogunyaziwe ukuba kususwe leyo mfucuza bese iyolahlwa endaweni yokulahla imfucuza ngokukhokha imali efanele yalo msebenzi.
- 2) UMasipala, ngesaziso esibhaliwe, angayalela umdali wemfucuza odala imfucuza yezimboni ekhethekile, enobungozi noma yezempilo ukuba asuse leyo mfucuza, noma enze ukuba leyo mfucuza isuswe, isiwe endaweni yokulahla imfucuza noma emgqonyeni wokushisa imfucuza ngokubona kukaMasipala noma ilahlwe ngenye indlela engagunyazwa uMasipala.
- 3) Lapho umdali wemfucuza esevumelene nosonkontileka osusa imfucuza ogunyaziwe ukuba kususwe imfucuza yezimboni ekhethekile, imfucuza enobungozi noma imfucuza yezempilo, lowo mdali wemfucuza kumele, uma ethola isicelo esibhaliwe sikaMasipala, anikeze ubufakazi, kuze kweneliseke uMasipala, bokuthi sikhona isivumelwano sokususwa kwemfucuza.

COMMITTED TO SERVICE DELIVERY**28. IMIGQOMO YEMFUCUZA NEZIKUKATHI ZEMFUCUZA EYINQWABA**

- 1) Abadali bemfucuza kumele –
  - a) benze uhlinzeko olwenele lokugcina okwesikhashana imfucuza yezimboni ekhethekile, imfucuza enobungozi noma yezempilo emigqonyeni yemfucuza noma eziqukathini zemfucuza eyinqwaba; futhi
  - b) balandele izihlinzeko zesigaba 6 ngokufanele.
- 2) UMasipala unamandla afanayo mayelana nabadali bemfucuza abakhiqiza imfucuza yezimboni ekhethekile, imfucuza enobungozi noma yezempilo namandla aphaathelene nabadali bemfucuza yasekhaya neyamabhizinisi njengoba kubekiwe esigabeni 6.

**29. IZINDAWO ZOKUGCINA IMFUCUZA EKHETHEKILE, YEZIMBONI, ENOBUNGOZI NEYEZEMPILO**

- 1) Umdali wemfucuza kumele –
  - a) ahlinzeke ngendawo yokugcina imfucuza eseceleni yesakhiwo sakhe ukuze kugcinwe iziqukathi zemfucuza;
  - b) aqiniseke ukuthi leyo ndawo ifanelekile ukuba kugcinwe imfucuza;
  - c) agcine imfucuza futhi aqinisekise ukuthi nakuphi okucijile noma okunobungozi kugcinwa ngendlela yokuthi akubi yisiphazamiso noma kube nobungozi ekuphepheni noma kungcolise imvelo;
  - d) uyazilandela izihlinzeko zesigaba 8 lapho zisebenza khona.
- 2) Uma imfucuza yezimboni ekhethekile, imfucuza enobungozi noma imfucuza yezempilo ingagciniwe ngokulandela izihlinzeko zalo Mthetho KaMasipala, uMasipala ungayalela umdali waleyo mfucuza ukuba ayisuse imfucuza esikhathini esifanelekile, kanti futhi uma leyo mfucuza ingasuswa kuze kuphele leso sikhathi, uMasipala ungasusa leyo mfucuza ngokwawo noma uthole ozoyisusa ngezindleko zomdali wemfucuza.

COMMITTED TO SERVICE DELIVERY



### 30. ISAZISO NGOKUDALWA KWEMFUCUZA

- 1) Umdali wemfucuzo odala imfucuzo yezimboni ekhethekile, imfucuzo enobungozi noma imfucuzo yezempilo kumele azise uMasipala, ngaphambi kokuba aqale adale imfucuzo, mayelana –
  - a) nokubumbeka kwaleyo mfucuzo;
  - b) inani laleyo mfucuzo;
  - c) indlela ezogcinwa ngayo leyo mfucuzo;
  - d) isikhathi esihlongozwayo ezogcinwa sona leyo mfucuzo;
  - e) indlela leyo mfucuzo ezosuswa ngayo ngokulandela izihlinzeko zesigaba 27.
- 2) Uma kudingeka kuMasipala, lesi saziyo okukhulunywa ngaso esigatshaneni 30 (1) kumele sisekelwe wuhlaziyo lwemfucuzo oluqinisekise ngusokhemese wezezimboni oqeqeshwe ngokufanele noma wumuntu oqokwe nguMasipala.
- 3) Kweyame ezihlinzekweni zanoma yimuphi umthetho ofanele, isikhulu esigunyaziwe singangena kunanoma yisiphi isakhiwo ngesikhathi esifanelekile ukuzoqinisekisa ukuthi imfucuzo yezimboni ekhethekile, imfucuzo enobungozi noma imfucuzo yezempilo iyadaleka yini kuleso sakhiwo kanti singathatha amasampula bese siyohlola leyo mfucuzo ethokalakale kuleso sakhiwo ukuqinisekisa ukuthi iquketheni.
- 4) Umuntu okukhulunywa ngaye esigatshaneni 30 (1) kumele azise uMasipala nganoma yiziphi izinguquko ekubumbekeni kanye nasenanini lemfucuzo yezimboni ekhethekile, imfucuzo enobungozi noma yezempilo ezenzeka emva kwesaziyo esenziwe ngokulandela isigatshana 30 (1).

### 31. UMSEBENZI WOKUSUSWA KWEMFUCUZA YEZIMBONI, EKHETHEKILE, ENOBUNGOZI NOMA YEZEMPILO

- 1) Akukho muntu ongaqhuba noma ongenza umsebenzi wokususa imfucuzo yezimboni ekhethekile, imfucuzo enobungozi noma yezempilo, akukhathaleki noma lowo msebenzi wenziwa ngenkokhelo noma cha, ngaphandle uma lowo muntu enemvume abhaliweyo kaMasipala.


 COMMITTED TO SERVICE DELIVERY


- 2) UMasipala unganqaba noma unganikeza imvume kuye ngemibandela uMasipala ongayithatha njengefanele.
- 3) Umdali wemfucuzwa angasuselwa imfucuzwa yezimboni ekhethekile, imfucuzwa enobungozi noma yezempilo kuphela wusonkontileka osusa imfucuzwa ogunyazwe wuMasipala ngokulandela imithetho efanele.
- 4) Imfucuzwa yezimboni ekhethekile, imfucuzwa enobungozi noma yezempilo ingathuthwa kuphela wusonkontileka osusa imfucuzwa ogunyazwe wuMasipala futhi ohlangabezanayo nezimfuneko zikaMasipala mayelana –
  - (a) nekhono likasonkontileka lokususa imfucuzwa eyilolu hlobo okukhulunywa ngalo;
  - (b) neziqukathi ezisetshenziswa wusonkontileka;
  - (c) nomaka ababhalwe esiqukathini ezisetshenziswa wusonkontileka;
  - (d) nendlela okwakhiwa ngayo iziqukathi ezisetshenziswa wusonkontileka;
  - (e) nenqubo kasonkontileka yokuphepha nenhlanzeko; kanye
  - (f) nemibhalo kasonkontileka ephathelene nomthombo, ukuthuthwa kanye nokuchithwa kwemfucuzwa.
- 5) Usonkontileka osusa imfucuzwa ogunyaziwe kumele azise uMasipala, ngezikhawu ezinganqunywa wuMasipala –
  - a) mayelana nokususwa kwemfucuzwa yezimboni ekhethekile, imfucuzwa enobungozi noma yezempilo;
  - b) mayelana nokuhlonzeka kukasonkontileka ozosusa leyo mfucuzwa;
  - c) mayelana nosuku okuzosuswa ngalo leyo mfucuzwa; kanye
  - d) namayelana nenani nokubumbeka kwemfucuzwa ezosuswa.
- 6) Uma kwenzeka umuntu othile eboshelwa ukwephula izihlinzeko zalesi sigaba, kumele, naphezu kwenhlawulo anikezwe yona, achithe leyo mfucuzwa njengoba eyalelwe wuMasipala noma, okunye, uMasipala ungachitha leyo mfucuzwa ngokwawo ngezindleko zalowo muntu.

COMMITTED TO SERVICE DELIVERY



## ISAPHLUKO 6 IMFUCUZA YOKWAKHA

### 32. IMFUCUZA YOKWAKHA EYOSUSWA WUMASIPALA

UMasipala awuphoqelekile ukuqoqa nokususa imfucuza yokwakha, noma kunjalo, uMasipala, ngesicelo esivela ku-generator yemfucuza kanye nokuthola inkokhelo yangaphambili yenhlawulo yentela esebenzayo, asuse imfucuza yokwakha kunoma iyiphi indawo.

### 33. UKUSUSWA KWEMFUCUZA YOKWAKHA

- 1) Lowo nalowo mdali wemfucuza odala imfucuza yokwakha kumele –
  - (a) asuse, noma enze ukuba kususwe, leyo mfucuza futhi ichithwe endaweni yokuchitha imfucuza ngokukhokha imali efanele;
  - (b) enze izinhlelo nosonkontileka osusa imfucuza ogunyaziwe ukuba kususwe leyo mfucuza bese ichithwa endaweni yokuchitha imfucuza ngokukhokha imali efanele.
- 2) UMasipala, ngesaziso esibhaliwe, angayalela umdali wemfucuza odala imfucuza yokwakha ukuba asuse leyo mfucuza, noma enze ukuba kususwe leyo mfucuza, iyolahlwa endaweni yokulahlwa imfucuza noma emgqonyeni wokushisa imfucuza ngokubona kukaMasipala noma ilahlwe ngenye indlela engagunyazwa uMasipala.
- 3) Ekunikezeni isaziso ngokulandela isigatshana 30 (2), uMasipala angayalela ukuba imfucuza isuswe noma ilahlwe ngezikhawu ezingathathwa njengezifanele uMasipala.
- 4) Lapho umdali wemfucuza esevumelene nosonkontileka osusa imfucuza ogunyaziwe ukuba kususwe imfucuza yokwakha, lowo mdali wemfucuza kumele, ngesicelo esibhaliwe sikaMasipala, anikeze ubufakazi kuze kweneliseke uMasipala, ukuthi sikhona isivumelwano esingeneliwe.
- 5) Namuphi usonkontileka wokwakha omisebenzi yakhe ikhiqiza imfucuza yokwakha ubophezeleke ngokuhlanganyela kunye nomdali wemfucuza ekuqinisekiseni ukuthi leyo mfucuza iyasuswa futhi ilahlwe ngokulandela lesi sigaba.

COMMITTED TO SERVICE DELIVERY**34. UKUGCINWA KWEMFUCUZA YOKWAKHA**

- 1) Umdali wemfucuza kanye nosonkontileka wokwakha omisebenzi yabo ikhiqiza imfucuza yokwakha kumele baqinisekise ukuthi –
  - (a) kunohlinzeko olwenele lokuba kugcinwe okwesikhashana imfucuza yokwakha;
  - (b) imfucuza iyabukeka;
  - (c) ukuthi ayibi yisiphazamiso noma ibe nobungozi bokuphepha kwanoma yimuphi umuntu; futhi
  - (d) ayiyingcolisi imvelo.

**35. UKUL AHLWA KWEMFUCUZA YOKWAKHA**

- 1) Kuyicala kunanoma yimuphi umuntu ukulahla imfucuza yokwakha kunoma yiyiphi indawo okungeyona indawo yokulahla imfucuza.
- 2) Imfucuza yomakhi, ngemvume kuqala ebhaliwe kaMasipala, ingalahlwa endaweni okungeyona indawo kaMasipala yokulahla imfucuza ngenhloso yokubuyisa umhlaba.
- 3) Noma iyiphi imvume enikezwe ngokulandela isigatshana 35 (2) kumele incike emibandeleni uMasipala angayithatha njengenesidingo: Inqobo nje uma ekunikezeni noma ekwenqabeleni imvume yakhe noma ekubekeni imibandela, uMasipala kumele abhekelele –
  - (a) ukuphepha komphakathi;
  - (b) imvelo ezungeze leyo ndawo yokulahla ephakanyiswayo;
  - (c) ukufaneleka kwaleyo ndawo kubandakanya amapayipi ayo okuhambisa amanzi;
  - (d) indlela nezikhathi okulindeleke ukuba kulahlwe ngakho imfucuza kuleyo ndawo;
  - (e) ukulelezwa kwesiza;
  - (f) ukulawulwa kothuli; kanye
  - (g) nezinye izimo ezifanele.



COMMITTED TO SERVICE DELIVERY



- 4) Loyo naloyo mdali wemfucuzwa, usonkontileka wokwakha kanye nosonkontileka osusa imfucuzwa babophezelekile, uma belahla imfucuzwa yokwakha endaweni yokulahla imfucuzwa, ukuba bathole futhi bagcine isikhathi esiyizinyanga eziyi-12 iphepha lesisindo esikhulwini esigunyaziwe endaweni yokulahla imfucuzwa liqinisekisa uhlobo kanye nesisindo kwemfucuzwa yokwakha elahliwe.
- 5) Kuyothathwa ngokuthi imfucuzwa yokwakha ilahlwe ngendlela ephikisana nezihlinzeko zalesi sigaba, ngaphandle uma kuvezwa ubufakazi obehlukile, uma umdali wemfucuzwa, usonkontileka wemfucuzwa noma usonkontileka osusa imfucuzwa ehluleka ukuveza isitifiketi sebhulohwe elikala isisindo noma izitifiketi eziqinisekisa ukuthi –
  - a) imfucuzwa yokwakha ilahlwe endaweni yokulahla imfucuzwa; noma
  - b) inani lemfucuzwa yokwakha elilahlwe endaweni yokulahla imfucuzwa obekulindleke ngokufanele ukuba idaleke emisebenzini yokwakha ethintekayo njengoba kunqume iNhloko Yomnyango noma namuphi omunye umuntu ojutshwe yiyo.

COMMITTED TO SERVICE DELIVERY



## ISAPHLUKO 7 IMFUCUZA YEMICIMBI

### 36. UKUBOPHEZELEKA NGEMFUCUZA YOMCIMBI

- 1) Loyo naloyo mhleli womcimbi nomnikazi wendawo okuhlelwe kuyo umcimbi, njengoba kuchaziwe esigabeni 1, banesibopho sokugcina, ukuqoqa, ukuguqula iphinde isebenziseke nokulahla imfucuza edaleke ngaphambi komcimbi, ngesikhathi uqhubeka nangemva kwalowo mcimbi.
- 2) Loyo naloyo mhleli womcimbi nomnikazi wendawo okuhlelwe kuyo umcimbi kumele baqinisekise ukuthi usonkontileka osusa imfucuza ogunyaziwe onesivumelwano sokuqoqa nokulahla imfucuza edaleke ngaphambi komcimbi, ngesikhathi uqhubeka nangemva kwalowo mcimbi ngokulandela lo Mthetho KaMasipala.
- 3) Umhleli womcimbi nomnikazi wendawo kufanele aqinisekise ukuthi imfucuza ekhiqizwa emcimbini iyaqoqwa futhi isuswe ngesikhathi esifanele, okufanele sinqunywe nguMasipala.

### 37. IZINHLELO EZIDIDIYELWE ZOKWENGAMELA IMFUCUZA YEMICIMBI

- 1) Loyo naloyo mhleli womcimbi nomnikazi wendawo okuhlelwe kuyo umcimbi kumele bakhe uhlelo oludidiyelwe lokwengamela imfucuza yalowo nalowo mcimbi.
- 2) Lolo hlelo oludidiyelwe lokwengamela imfucuza kumele lwethulwe kuMasipala okungenani izinsuku eziyishumi (10) ngaphambi kokuba kwenzeke lowo mcimbi ohlongozwayo.
- 3) Lolo hlelo olididiyelwe lokwengamela kumele lubhekele okungenani lokhu okulandelayo:
  - a) amagama aphelele neminingwane yokuxhumana komhleli womcimbi;
  - b) amagama agcwele neminingwane yokuxhumana komnikazi wesakhiwo okuhlelwe khona umcimbi;
  - c) uhlobo lomcimbi kanye nesikhathi ozosithatha;



COMMITTED TO SERVICE DELIVERY

- d) isilinganiso sezindleko zokwenganyelwa kwemfucuzo ehambisana nalowo mcimbi.
- 4) UMasipala kumele alucubungule uhlelo oludidiyelwe lokwengamele imfucuzo bese –
- a) eyalugunyaza kweyame kunoma yimiphi imibandela;
  - b) ecela ulwazi olwengeziwe ukuba lulethwe abeke nomnqamulajuqu wokulethwa kwalo;
  - c) ecele ukuba kube nezichibiyelo ezenziwayo singakapheli isikhathi esingumnqamulajuqu esibekiwe; noma
  - d) aluchithe lolo hlelo anikeze nezizathu ngalokho.
- 5) Uma umhleli womcimbi nomnikazi wendawo okuhlelwe kuyo umcimbi behluleka ukulandela naluphi uhlinzeko lwalesi sigaba noma uhlelo oludidiyelwe lokusingatha imfuza abalethulile ngokwalesi sigaba, uMasipala ungahlela ukuba kuqoqwe, kuguqulwe kuphinde kusetshenziswe futhi kulahlwe imfucuzo ngezindleko zalowo mhleli womcimbi nomnikazi wendawo okuhlelwe kuyo umcimbi bese ethatha leyo mali emalini yediphozi ekhokhiwe.
- 6) Uma umhleli womcimbi nomnikazi wendawo bebengakhokhanga diphozi, lowo mhleli nomnikazi wendawo babophezeleke ngokuhlanganyela ukuba bakhokhe naziphi izindleko ezidaleke kuMasipala ngalo mcimbi.
- 7) Uma umhleli womcimbi ehluleka ukunikeza uhlelo oludidiyelwe lokwengamela imfucuzo mayelana nomcimbi, uMasipala angaqoka umhlinzeki wemisebenzi (inkampani) ukuba ithole ulwazi bese yenza uhlelo okuzokhokhelwa wumhleli womcimbi.

COMMITTED TO SERVICE DELIVERY

**ISAHLUKO 8****IZINHLELO ZOKWENGANYELWA KWEMFUCUZA****38. IZINHLELO EZIDIDIYELWE ZOKWENGAMELA IMFUCUZA**

- 1) Uhlelo oludidiyelwe lokwengamela imfucuzi kumele lwethulwe kuMasipala wumdali wemfucuzi odala lezi zinhlobo ezilandelayo zemfucuzi ngaphambi kokuba aqale ukudala leyo mfucuzi:
  - a) imfucuzi yamabhizinisi;
  - b) imfucuzi yezimboni;
  - c) imfucuzi yokwakha;
  - d) imfucuzi yomcimbi;
  - e) imfucuzi enobungozi; kanye
  - f) nemfucuzi yezempilo.
- 2) Uhlelo oludidiyelwe lokwengamela imfucuzi kumele lufake okungenani lolu lwazi olulandelayo:
  - a) incazelo mayelana nohlobo lwemfucuzi oluzodaleka;
  - b) ukuhlawumbisela inani lemfucuzi ezodaleka;
  - c) isakhiwo lapho imfucuzi izodaleka khona;
  - d) ukuthi imfucuzi edalekile izogcinwa, iqoqwe, iguqulwe ukuze isebenziseke futhi ilahlwe kanjani;
  - e) amagama aphelele neminingwane yokuxhumana kwanoma yimuphi usonkontileka osusa imfucuzi ogunyaziwe onesivumelwano nomdali wemfucuzi kanye nobufakazi bokuthi unesivumelwano sokuqoqa nokulahla imfucuzi;
  - f) incazelo mayelana nokuthi umdali wemfucuzi uhlose ukuyehlukanisa kanjani impahla ezoguqulwa iphinde isebenziseke kanye naleyo engasenakusebenziseka lapho idaleka khona imfucuzi;
  - g) incazelo mayelana nezinhlelo zomdali wemfucuzi zokunciphisa imfucuzi nokuvimbela ukungcola;
  - h) ukuhlolwa komthelela noma kokungahle kube wumthelela wemfucuzi edalekile kwimvelo;
  - i) lokho umdali wemfucuzi azibekela khona mayelana nokuncishiswa nokuguqulwa kwemfucuzi iphinde isebenziseke; kanye
  - j) nezinyathelo noma izinhlelo zomdali wemfucuzi zokunciphisa imfucuzi okunganciphisa ukusetshenziswa kwamagugu emvelo.

COMMITTED TO SERVICE DELIVERY



- 3) UMasipala angayalela noma imuphi umdali wemfucuzwa ukuba ahlinzeke ngohlelo olusha noma oluchitshiyelwe lokwenganyelwa kwemfucuzwa nangasiphi isikhathi ngesaziso esingekho ngaphansi kwezinsuku ezingamashumi ayisishiyagalolunye (90).
- 4) Uma eyalelwe ukuba alethe uhlelo oludidiyelwe lokwengamela imfucuzwa noma olusha noma oluchitshiyelwe ngokulandela lo Mthetho KaMasipala, umdali wemfucuzwa kuyomele enze njalo, singakapheli isikhathi esibekiwe emyalelweni.
- 5) UMasipala kumele alucubungule uhlelo oludidiyelwe lokwengamela imfucuzwa bese –
  - a) eyalugunyaza kweyame kunoma yimiphi imibandela;
  - b) ecela ulwazi olwengeziwe ukuba lulethwe abeke nomnqamulajuqu wokulethwa kwalo;
  - c) acele ukuba kube nezichibiyelo ezenziwayo singakapheli isikhathi esingumnqamulajuqu esibekiwe; noma
  - d) aluchithe lolo hlelo anikeze nezizathu ngalokho.
- 6) Uma uhlelo oludidiyelwe lokwengamela imfucuzwa luchithwa noma lungethulwa nhlobo, iNhloko Yomnyango kumele inikeze imiyalelo yokuthi yiziphi izinyathelo zokwengamela imfucuzwa okumele zithathwe wumdali wemfucuzwa futhi uma umdali wemfucuzwa ehluleka ukuthatha lezo zinyathelo ngesikhathi esibekwe yiNhloko Yomnyango, uMasipala ungaqalisa lezo zinyathelo kanti umdali wemfucuzwa uyobophezeleka ukuba akhokhe izindleko.
- 7) UMasipala, ngesaziso esibhaliwe, angafuna namuphi umuntu ukuba anikeze ulwazi aludingayo uma elungiselela uhlelo oludidiyelwe lokwengamela imfucuzwa lukaMasipala.
- 8) Uma kwenzeka umuntu ehluleka ukunikeza ulwazi okukhulunywa ngalo kulesi sigaba, uMasipala angaqoka inkampani ehlinzeka lo msebenzi ukuba ithole ulwazi bese yenza uhlelo ngezindleko zomdali wemfucuzwa.

### 39. UKUKHULULWA EKWETHULENI UHLELO OLUDIDIYELWE LOKWENGAMELA IMFUCUZA

- 1) UMdali wemfucuzwa angafaka isicelo ngokubhaliwe ukuba akhululwe ezimfunekweni zokuza nohlelo oludidiyelwe lokwengamela imfucuzwa.



COMMITTED TO SERVICE DELIVERY



2) UMasipala angamemezela –

- a) izinhlobo ezithile zemfucuzi;
- b) isisindo esithile noma inani elithile kwemfucuzi;
- c) umdali wemfucuzi othile noma uhlobo oluthile labadali bemfucuzi; noma
- d) abadali bemfucuzi abazinhlelo zabo zokwengamela imfucuzi zigunyazwe ngeminye iminxaka kahulumeni ngokulandela imithetho efanele, njengokukhululekile ukubakungayilandeli imfuneko yokwethula uhlelo oludidiyelwe lokwengamela imfucuzi.

COMMITTED TO SERVICE DELIVERY

**ISAHLUKO 9****UKUVUSELELA, UKUSEBENZISA KABUSHA, UKUHLUNGA NOKUNCIPHISA IMFUCUZA****40. UKUVUSELELA, UKUSEBENZISA KABUSHA, UKUHLELA NOKUNCIPHISA IMFUCUZA**

- 1) Akukho muntu, ngaphandle uma benzela izinhloso zamakhaya abo –
  - a) ongavuselela, asebenzise kabusha noma abuyise imfucuza;
  - b) onghlunga imfucuza; noma
  - c) ongaqhuba ibhizinisi lokuthenga izimpahla esezisebenzile (izikilebha), ngale kwemvume ekhishwe wuMasipala.
- 2) Uma efaka isicelo semvume kuMasipala, umfakisisicelo kumele –
  - a) ethule umphumela wokuhlolwa komthelela kwimvelo noma nakuphi ukuhlola okufana nalokhu okudingekayo ngokwemithetho yesifundazwe noma kazwelonke, okukhombisa ukuthi lokhu kuguqulwa nokusetshenziswa kabusha noma ukuncishiswa kwemfucuza angeke kube nobungozi kwimvelo kunokulahlwa;
  - b) ethule uhlelo oludidiyelwe lokwengamela imfucuza; futhi
  - c) ahambisane nanoma yiziphi izimfuneko ezibekwe wuMasipala izikhathi ngezikhathi.
- 3) Noma imuphi umuntu osingatha, othutha, ohlunga, onakekela noma olahla imfucuza ngenhloso yokuba iphinde isetshenziswe kumele anikeze uMasipala umbiko obhaliwe mayelana nebhizinisi lakhe ngendlela nangezikhawu okunganqunywa uMasipala.
- 4) UMasipala ungakhulula abadali bemfucuza, abasingathi bemfucuza, abathuthi bayo kanye nezinkampani ezimfunekweni zalesi Sahluko ezimweni lapho isisindo noma inani lemfucuza edalekile kungaphansi kwenani elibekwe uMasipala izikhathi ngezikhathi.
- 5) UMasipala, izikhathi ngezikhathi, unganquma izinhlobo



COMMITTED TO SERVICE DELIVERY



- a) zemfucuzu okumele iguqulwe ukuze isebenziseke;
- b) izinhlobo zabadali bemfucuzu okumele zibandakanyeke ezinhlotsheni ezithile zokuguqulwa kwemfucuzu, kanye nezindlela;
- c) amaqophelo kanye neminye imithetho efanele yokuguqulwa kwemfucuzu.

COMMITTED TO SERVICE DELIVERY



## ISAHLUKO 10 IZINDAWO ZOKULAHLA IMFUCUZA

### 41. IMFUCUZA ENGAVUMELEKILE EZINDAWENI ZOKULAHLA ZIKAMASIPALA

- 1) Akukho muntu ongabeka, noma ongachitha, endaweni yokulahla imfucuza kaMasipala nanoma yiluphi uhlobo lwemfucuza kule elandelayo ngale kokuqala athole isigunyazo esibhaliwe kuMasipala:
  - a) nayiphi imfucuza enobungozi bomlilo ngenxa nje yokuthi inezinga lokushisa uma ivuthiswa elingaphezulu kuka-61°C;
  - b) nayiphi imfucuza equkethe okuwubuthi obuseQoqweni A noma iQoqo B elingadala umdlavuzwa njengoba kuchazwe yinhlangano yomhlaba yocwaningo ngesifo somdlavuzwa (i-International Agency for Research on Cancer);
  - c) nayiphi imfucuza equkethe okuwubuthi obuseQoqweni C noma iQoqo D elingadala umdlavuzwa njengoba kuchazwe yinhlangano yomhlaba yocwaningo ngesifo somdlavuzwa (i-International Agency for Research on Cancer) okunokujijwa okungaphezu kwephesenti elilodwa;
  - d) nayiphi imfucuza equkethe okungadala isifo sokuguquka kwentwalalufuzo;
  - e) nayiphi imfucuza yezempilo, ngaphandle uma seyishisiwe kuma-800°C noma ngaphezulu okungenani umzuzwana owodwa;
  - f) nayiphi imfucuza equkethe isidakamizwa esinobuthi ngale ndlela yokuthi singabulala isigamu salokho okusophiwe (esingu-LD50) uma siphuzwa bukhoma, njengoba kuchaziwe ku-SABS 0228: 1995, esingaphansi noma esilingana namamiligremu ayizi-5000 ikhilo ngalinye;
  - g) nayiphi imfucuza equkethe isidakamizwa esinobuthi ngale ndlela yokuthi singabulala isigamu salokho okusophiwe (esingu-LD50) uma sijovwa esikhunjani njengoba kuchaziwe ku-SABS 0228: 1995, esingaphansi noma esilingana namamiligremu ayizi-2000 ikhilo ngalinye;
  - h) nayiphi imfucuza equkethe uketshezi olunobuthi olujijile (olungu-LC50) uma luhogelwa bukhoma, njengoba kuchaziwe ku-SABS 0228: 1995, olungaphansi noma olulingana namamiligremu ayishumi ilitha ngalinye;
  - i) nayiphi imfucuza enesikalo sobumuncu (pH) esingaphansi kwesiyisithupha noma esingaphezulu kwesiyi-12;
  - j) nayiphi imfucuza engena ngaphansi kweSigaba 1 (iziqhumane), iSigaba 2 (amagesi) noma iSigaba 7 (amandla okushisa alimaza izicubu zokuphilayo) njengoba kuchaziwe kwi-SABS 0228: 1995;
  - k) nayiphi imfucuza equkethe okuthile okusohleni oluku-SABS 0228: 1995;

COMMITTED TO SERVICE DELIVERY



- l) nayiphi imfucuzu okulukhuni ukuyihlaziya noma ukuyibeka ngokwesigaba;
  - m) opende kanye nodaka lwapende;
  - n) amakhemikhali aselabholethri;
  - o) nayiphi imfucuzu engahle noma engahlasela indawo yokulahla imfucuzu ngamakhemikhali;
  - p) nayiphi imfucuzu ngokwehlukana, noma uma ixutshwe nenye imfucuzu, engadala noma enokudala ubungozi empilweni noma engaba yisiphazamiso.
- 2) Umdali wemfucuzu kanye namuphi usonkontileka osusa imfucuzu, ngokuhlanganyela, babophezeleke ukuba bakhokhe naziphi izindleko ezidalwe wuMasipala ekulungiseni umonakalo noma ekususeni isiphazamiso okudalwe ukuchithwa kwemfucuzu endaweni yokulahla ngokuphula lo Mthetho KaMasipala, kanye nanoma yisiphi isamba sanoma yiziphi izindleko noma amacala ezomthetho okudalwe wuMasipala mayelana nanoma yisiphi isimangalo esidalwa yinoma yisiphi isiphazamiso.

#### 42. UKUZIPHATHA EZINDAWENI ZOKULAHLA ZIKAMASIPALA

- 1) Akukho muntu ongangena endaweni yokulahla imfucuzu elawulwa wuMasipala nangayiphi inhloso uma nje kungekhona ukulahla imfucuzu ngokulandela lo Mthetho KaMasipala, nangezikhathi kuphela kanye naphakathi kwamahora anganqunywa wuMasipala izikhathi ngezikhathi.
- 2) Lowo nalowo muntu, ngenhloso yokulahla imfucuzu, ongena endaweni yokulahla imfucuzu elawulwa wuMasipala kumele –
  - a) angene endaweni yokulahla imfucuzu kuphela entubeni yokungena egunyaziwe njengoba kubekwe wuMasipala;
  - b) aveze imfucuzu ukuze ikalwe ngendlela edindekayo ngokucela kwesikhulu esi esigunyaziwe;
  - c) anikeze isikhulu esigunyaziwe yonke imininingwane edingekayo mayelana nokubumbeka kwemfucuzu;
  - d) alandele yonke imiyalelo ayinikeziwe mayelana nokufinyelela endaweni okuyiyona yokulahla, indawo kanye nendlela okumele imfucuzu ichithwe ngayo;
  - e) ahlinzeke isikhulu esigunyaziwe ulwazi olugcwele mayelana nomuntu omele ukukhokha imali yale mfucuzu echithwayo ukuze avulelwe i-akhawunti; futhi



COMMITTED TO SERVICE DELIVERY



- f) ahlinzeke isikhulu esigunyaziwe inkokhelo engukheshi ngokwakhe noma egameni lanoma yimuphi umuntu okumele akhokhe imali yale mfucuzo echithwayo.
- 3) Inqobo nje uma izihlinzeko zezindima (b), (c) nendima (e) ngenhla zingamfaki umuntu, okuthe ngokwesigaba 18(2) salo Mthetho KaMasipala, wangena endaweni yokulahlala ngenhloso yokuzolahlala imfucuzo yasengadini.
  - 4) Akukho muntu ongaletsa uphuzo oludakayo (utshwala) noma nasiphi isidakamizwa endaweni yokulahlala imfucuzo elawulwa wuMasipala.
  - 5) Akukho muntu ongadala noma ongavumela imoto ayilawulayo ukuba ihlale endaweni yokulahlala isikhathi esingaphezulu kwesinesidingo ekubeni kade ezolahlala imfucuzo.
  - 6) Uma nangasiphi isizathu imoto ingakwazi ukuphuma endaweni yokulahlala izihambela ngokwayo, umuntu oyilawulayo kumele athathe izinyathelo ezisheshayo zokuvimbela nakuphi ukuphazamiseka kwendawo yokulahlala okungadalwa yileyo moto nokuthi ayisuse endaweni yokulahlala.
  - 7) Ekwehlulekeni ukuhambisana nesigatshana 42(5), isikhulu esigunyaziwe singathatha izinyathelo zokususa leyo moto endaweni yokulahlala, noma senze ukuba lezo zinyathelo zithathwe, ngezindleko zomnikazi waleyo moto.
  - 8) Akekho phakathi kukaMasipala nomsebenzi kaMasipala onesibopho kumnikazi nganoma yikuphi ukulahlalelwa noma umonakalo ongalawulwa nguye ngenxa yanoma yisiphi isinyathelo esithathwe ngokulandela isigatshana 42 (6).
  - 9) Akukho muntu ongaletsa noma ongalahlala endaweni yokulahlala imfucuzo nanoma yiyiphi imfucuzo ewuketshezi noma enze ukuba kulahlwe imfucuzo ewuketshezi, ngaphandle kokuba aqale athole imvume ebhaliwe kuMasipala kanye nangokulandela imibandela angabekelwa yona.

#### 43. IMFUCUZA ELUNGELE UKUSETSHENZISWA

Naphezu kwanoma yini equkethwe kulo Mthetho KaMasipala, akukho mali eyokhokhwa uma umuntu efisa ukulahlala endaweni yokulahlala elawulwa uMasipala nayiphi imfucuzo egunyazwe uMasipala njengemfucuzo elungele ingxenye emboze phezulu, ukukhonkwa komgwaqo noma ezinye izinhloso eziphathelele nendawo yokulahlala imfucuzo.

COMMITTED TO SERVICE DELIVERY**ISAHLUKO 11****OSONKONTILEKA ABASUSA IMFUCUZA ABAZIMELE****44. OSONKONTILEKA ABASUSA IMFUCUZA ABAZIMELE**

- 1) Imfucuzi ingaqoqwa futhi isuswe kuphela esakhiweni wusonkontileka osusa imfucuzi –
  - a) onikezwe imvume yemisebenzi ehleliwe ngokulandela iMithetho kaMasipala Yemisebenzi KaMasipala Ehleliwe; futhi
  - b) ogunyaziwe ngokubhaliwe yiNhloko Yomnyango.
- 2) Isicelo sokugunyazwa njengosonkontileka osusa imfucuzi kumele senziwe kwiNhloko Yomnyango ngendlela enqunywe nguye izikhathi ngezikhathi.
- 3) Igunya okukhulunywa ngalo esigatshaneni 44 (1) linganikezwa noma lenqatshelwe ngokubona kukMasipala futhi lingabekelwa imibandela, kungaba emayelana nesikhathi elizosithatha lisebenza, uhlobo lwemfucuzi engaqoqwa isuswe, noma eminye, engabekwa uMasipala.
- 4) Akukho muntu ongazithatha, noma ongenza sengathi ungusonkontileka osusa imfucuzi uma –
  - (a) engakagunyazwa ukuba enze kanjalo ngokwesigatshana (1); noma
  - (b) isigunyazo sakhe sesiphelelwe yisikhathi noma sesihoxisiwe.
- 5) Akukho sonkontileka osusa imfucuzi ongaphula namuphi umbandela abekelwe wona.
- 6) Akukho muntu ongaqasha usonkontileka osusa imfucuzi ongagunyaziwe ngokubhaliwe wuMasipala ngokulandela isigatshana (1).
- 7) Namuphi umdali wemfucuzi ohlose ukuqoka usonkontileka osusa imfucuzi ogunyaziwe kumele azise uMasipala ngencwadi ngaleyo nhloso, ngokunjalo futhi kumele azise uMasipala uma leso sivumelwano sesinqanyulwa.

COMMITTED TO SERVICE DELIVERY



- 8) Uma umdali wemfucuzwa esenikeze isaziso ngokulandela isigatshana (7), emva kwalokho unesibopho sokuqinisekisa ukuthi leyo mfucuzwa, ngaphandle kweyasekhaya, iyaqoqwa futhi iyasuswa ngokulandela izihlinzeko zalo Mthetho KaMasipala esikhathini esifanele emva kokudaleka kwaleyo mfucuzwa.
- 9) UMasipala, uma imfucuzwa ingaqoqiwe futhi ingasusiwe ngokweneliseka kwakhe kunanoma yisiphi isakhiwo wusonkontileka osusa imfucuzwa ogunyaziwe, ngesaziso esibhaliwe esibhekiswe kumdali wemfucuzwa, angamyaalela ukuba amise ukusebenza kwalowo sonkontileka othintekayo bese esebenzisa imisebenzi ehlinzekwa wuMasipala yokuqoqwa nokususwa kwemfucuzwa kusukela ngosuku olubekiwe kuleso sazi.
- 10) Usonkontileka osusa imfucuzwa angeyisuse imfucuzwa kunanoma yisiphi isakhiwo ngaphandle uma enikezwa ubufakazi bokuthi umdali wemfucuzwa usemazisile uMasipala ngokubhaliwe ukuthi lowo mdali wemfucuzwa usengene kwisivumelwano nosonkontileka osusa imfucuzwa sokususwa kwaleyo mfucuzwa nokuthi uMasipala akumele uhlinzeke lo msebenzi wokususa imfucuzwa kuleso sakhiwo.
- 11) Uma uMasipala ekholelwa ekutheni kunezizathu zokumisa noma zokuhoxisa imvume enikezwe usonkontileka osusa imfucuzwa, le nqubo elandelayo kumele anikeze usonkontileka osusa imfucuzwa isaziso esibhaliwe okungenani sezinsuku ezingama-21 esihanjiswe ngesandla (mathupha) noma esithunyelwe ngencwadi ebhalisiwe ngezinhloso zikaMasipala zokumisa noma zokuhoxisa isigunyazo.
- 12) Isaziso okukhulunywa ngaso esingatshaneni 7 ngenhla kumele sibe:
  - a) nesitatimende esichaza ngohlobo lwesinyathelo esihlongozwayo;
  - b) nezizathu zaleso sinyathelo esihlongozwayo;
  - c) nesimemo sokuba kwenziwe izethulo ezibhaliwe ngaloludaba;
  - d) nekheli lapho lezo zethulo kumele zithunyelwe khona; kanye
  - e) nosuku, isikhathi nendawo lapho kuzolalelwa khona izethulo, esingeke sibe yisikhathi esingaphansi kwezinsuku eziyi-15 kusukela ngosuku lokukhishwa kwesaziso, ukuba kucutshungulwe ukumiswa noma ukuhoxiswa kwesigunyazo, kanye nencazelo yokuthi usonkontileka osusa imfucuzwa angaletha izethulo futhi avele phambi kwesigcawu sokulalelwa kwezethulo.

COMMITTED TO SERVICE DELIVERY

- 13) Usonkontileka osusa imfucuza kumele anikezwe ithuba lokuthi, ngokwakhe noma ngokusebenzisa ommele ogunyazwe nguye ngokufanele, avele phambi kwesigcawu bese enza izethulo ngaphambi kweNhloko Yomnyango;
- 14) Uma usonkontileka osusa imfucuza efisa ukuvela phambi kwesigcawu futhi efisa ukuphikisana nesinyathelo esihlongozwayo, kumele, zingakapheli izinsuku eziyisikhombisa ethole isaziso noma singakapheli isikhathi eseluliwe uMasipala ongasivumela, ahambise izethulo ezibhaliwe, ngesandla noma ngencwadi ebhalisiwe ekhelini elibekiwe esazisweni; futhi
- 15) Emva kwesigcawu sokulalela izethulo, iNhloko Yomnyango kumele ikhiphe isinqumo mayelana nokuthi iyasimisa noma iyasihoxisa yini, noma cha, isigunyazo futhi kumele inikeze usonkontileka OSUSA imfucuza izizathu zayo mayelana naleso sinqumo ngokubhaliwe zingakapheli izinsuku eziyi-14 emva kosuku lokuphuthulwa kwesigcawu sokulalela izethulo.

COMMITTED TO SERVICE DELIVERY



## ISAPHLUKO 12 UKUQINISWA KOMTHETHO

### 45. UKUNQWABELANA KWEMFUCUZA

- 1) Uma imfucuzu inqwabelana esakhiweni ngendlela yokuthi idala isiphazamiso, noma ngendlela yokuthi kungahle kudaleke isiphazamiso, uMasipala ngezindleko zomhlali ungasusa leyo mfucuzu noma wenze ukuba isuswe.
- 2) Lapho uMasipala esusa leyo mfucuzu, umdali wemfucuzu uyobophezeleka ukukhokha imali yomsebenzi wokuqoqa nokususa imfucuzu.

### 46. IMFUCUZA EDINGA UKUNAKEKELWA OKUKHETHEKILE

- 1) UMasipala angathumela isaziso esibhaliwe kumhlali wanoma yisiphi isakhiwo, noma esimweni lapho umhlaba ungenamhlali, kumnikazi wesakhiwo, acele ukuba kuthathwe izinyathelo ezikhethekile zokuqoqa, ukugcina okwesikhashana, ukulahla noma ukunakekela nanoma yisiphi imfucuzu esesakhiweni esithintekayo, singakapheli isikhathi esingabekwa, uma uMasipala enombono wokuthi lezo zinyathelo ziyadingeka ukuze kugwenywe noma kususwe okunobungozi kwezempilo noma okuyisiphazamiso.
- 2) Ukwehluleka ukulandela isaziso esikhishwe ngokwesigatshana (1) above.
- 3) Ukwehluleka ukulandela imigomo ngokwesigatshana (1), uMasipala, phezu kwanoma yiziphi izinhlawulo ezibekelwe umdali wemfucuzu, angahlela ukuba lezo zinyathelo zithathwe ngezindleko zomuntu okhishelwe isaziso.

### 47. UKUFINYELELA ESAKHIWENI

- 1) Umsebenzi ogunyaziwe unelungelo lokungena kunoma isiphi isakhiwo lapho imfucuzu idaleka khona  
—  
a) nenghloso yokuqinisekisa ukuthi uyalandelwa lo Mthetho kaMasipala; futhi



COMMITTED TO SERVICE DELIVERY



b) ukuze bahambise isaziso esidingekayo ngokwalo Mthetho kaMasipala.

- 2) Umsebenzi ogunyaziwe unelungelo lokuthatha amasampula emfucuzi kanye nokuhlola noma iyiphi imfucuzi etholakale kuleso sakhiwo ukuze kutholakale ukuthi ibumbeke kanjani.

#### 48. UKUTHUTHWA KWEMFUCUZA

- 1) Noma imuphi umuntu osusa noma othutha imfucuzi noma okunye okwenengayo kumele asuse leyo mfucuzi noma leso siphazamiso –
- a) kuphela ngokusebenzisa imoto eyakhiwe futhi evalwe ngokulungele lo msebenzi; kanye
- b) nangendlela ezovimbela imfucuzi ukuba ingawo ngephutha emotweni noma ukuba idale nanoma yisiphi esinye isiphazamiso.
- 2) Akukho muntu, ngale kokuthola kuqala imvume ebhaliwe uMasipala, ongathutha imfucuzi ukusuka kunanoma yisiphi isakhiwo ukugudla umgwaqo noma indawo yomphakathi ukuze afinyelele endaweni yokugcina imfucuzi eyakhiwe kwenye ingxenye yesakhiwo esifanayo.
- 3) UMasipala angathumela isaziso esibhaliwe kunanoma yimuphi umuntu othutha imfucuzi noma okuthile okunengayo emgwaqeni noma endaweni yomphakathi esibeka imibandela ngendlela okungathuthwa ngayo imfucuzi, noma izikhathi okungathuthwa ngazo imfucuzi uma ibona ukuthi ukuthuthwa kwaleyo mfucuzi akuthandeki futhi kudala isiphazamiso.

COMMITTED TO SERVICE DELIVERY

**ISAHLUKO 13****AMACALA NEZINHLAWULO****49. UKULAHLA NGOKUNGEMTHETHO: OKUNGXUBEVANGE**

- 1) Akukho muntu ongalahla ngokungemthetho imfucuzwa ngendlela engavumelekile ngokwalo Mthetho kaMasipala, futhi akukho muntu ongavumela umuntu ongaphansi kolawulo lwakhe ukuba enze njalo.
- 2) Namuphi umuntu otholakala enecala lokulahla ngokungemthetho uyohlawuliswa noma agqunywe ejele njengoba kubekiwe kulo Mthetho kaMasipala.
- 3) UMasipala ungathatha izinyathelo ezidingekayo ukuze ususe futhi ulahle imfucuzwa elahlwe ngokungemthetho bese kuthi umuntu olahle ngokungemthetho leyo mfucuzwa kuyomele, phezu kwezinhlawulo azitholile ngokwalo Mthetho KaMasipala, akhokhe izindleko zikaMasipala zokususa nokulahla leyo mfucuzwa.

**50. UKULAHLA NGOKUNGEMTHETHO EMHLABENI OZIMELE**

- 1) Umnikazi womhlaba ozimele okufinyelela kuwo umphakathi kumele aqinisekise ukuthi kuneziqubathi ezenele ezihlinzekiwe ukuze zifake imfucuzwa elahlwa wumphakathi.
- 2) Uma isigatshana (1) sephulwa, uMasipala angayalela, ngesaziso esibhaliwe ezibhekiswe kumnikazi, ukuba –
  - a) ayeke ukwephula umthetho, ngesikhathi esithile;
  - b) agweme okunye ukwephulwa komthetho noma ukuqhubeka nokwephula umthetho;
  - c) athathe naziphi izinyathelo uMasipala azibona zinesidingo ukukhuculula noma ukususa imfucuzwa, kanye nokuvuselela leyo ndawo, ukuze kuqinisekise ukuthi leyo mfucuzwa kanye nanoma yikuphi okungcolisekile okungeke kwahlanzeka noma kuvuseleleke kulahlwe ngokusemthethweni.
- 3) UMasipala, mayelana nesaziso okukhulunywa ngaso esigatshaneni (2)(c), angasho ukuthi umnikazi kumele, esikhathini esingeqile ezinsukwini ezinhlanu, asuse leyo mfucuzwa, ngaphandle uma

CONTINUES ON PAGE 130 OF BOOK 2

Printed by and obtainable from the Government Printer, Bosman Street, Private Bag X85, Pretoria, 0001.  
Contact Centre Tel: 012-748 6200. eMail: [info.egazette@gpw.gov.za](mailto:info.egazette@gpw.gov.za)  
Publications: Tel: (012) 748 6053, 748 6061, 748 6065





KWAZULU-NATAL PROVINCE  
KWAZULU-NATAL PROVINSIE  
ISIFUNDAZWE SA KWAZULU-NATALI

**Provincial Gazette • Provinsiale Koerant • Igazethi Yesifundazwe**

*(Registered at the post office as a newspaper) • (As 'n nuusblad by die poskantoor geregistreer)*  
*(Irejistiwee njengephephandaba eposihhovisi)*

Vol: 17

PIETERMARITZBURG

24 AUGUST 2023  
24 AUGUSTUS 2023

**No: 2584**

**PART 2 OF 7**

**We all have the power to prevent AIDS**



**Prevention is the cure**

**AIDS  
HELPLINE**

**0800 012 322**

DEPARTMENT OF HEALTH

**N.B. The Government Printing Works will not be held responsible for the quality of "Hard Copies" or "Electronic Files" submitted for publication purposes**

ISSN 1994-4551



9 771994 455008

0 2 5 8 4




 COMMITTED TO SERVICE DELIVERY


uMasipala emnikeza ezinye izinsuku ezimbili, ngokucela kwakhe umnikazi, ukuba asuse leyo mfucuza noma okulahliwe.

- 4) Umuntu ongumnikazi womhlaba noma isakhiwo, noma olawula noma onelungelo lokusebenzisa umhlaba noma isakhiwo, kumele :
  - a) angesisebenzise noma avumele ukuba kusetshenziselwe lowo mhlaba noma leso sakhiwo ukulahla ngokungemthetho imfucuza;
  - b) kumele athathe izinyathelo ezifaneleyo ukuvimbela ukusetshenziselwa komhlaba noma kwesakhiwo inhloso enjalo, futhi
  - c) abike kaMasipala ukulahla ngokungemthetho kwemfucuza.
- 5) UMasipala ungathatha izinyathelo ezidingekayo ukususa nokulahla imfucuza elahlwe ngokungemthetho ngokwephula isigatshana (4) bese kuthi umuntu okunguye olahle ngokungemthetho leyo mfucuza kuyomele, phezu kwanoma yiziphi izinhlawulo ezibekiwe ngokulandela lo Mthetho KaMasipala, abe nesibopho sokuthwala izindleko zokususwa nokulahlwa kwaleyo mfucuza.

#### 51. UKULAHLA NGOKUNGEMTHETHO: INHLABAMKHOSI

- 1) UMasipala ungasungula izindlela zokwelekelela amalungu omphakathi ukuba abike izimo zokulahlwa ngokungemthetho kwemfucuza okungukwephulwa lo Mthetho KaMasipala.
- 2) Nayiphi indlela yokuhlaba umkhosi esungulwe ngokwesigatshana (1), ngokubona kukaMasipala, ingahlinzekela ukuba kubikwe ukulaxazwa kwemfucuza ngale kokuzidalula noma ngenye indlela.

#### 52. UKULAHLA NGOKUNGEMTHETHO: UKUDALULA NOKUHLAZA

- 1) UMasipala ungashicilela igama lanoma yimuphi umuntu ogwetshelwe ukulahla ngokungemthetho ngokwephula lo Mthetho KaMasipala, kanye neminingwane yecala lalowo muntu.
- 2) Amagama neminingwane yokulahlwa ngokungemthetho kwemfucuza ngokwephula lo Mthetho KaMasipala, njengoba kubekiwe esigatshaneni (1) kungashicilelwa –

COMMITTED TO SERVICE DELIVERY



- a) kwingosi kaMasipala;
- b) kungaphanyekwa le mininingwane emabhodini ezaziso kaMasipala;
- c) kwabezindaba; kanye noma
- d) ingayiphi enye indlela ebonakala ifanele kuMasipala.

### 53. AMACALA

- 1) Umuntu uyotholakala enecala ngaphansi kwalo Mthetho KaMasipala uma –
  - a) evimbela ngokungemthetho umsebenzi ogunyaziwe ukuba angene esakhiweni sakhe noma owenza noma ovumela namuphi omunye umuntu ukuba amvimbele ukuba angene;
  - b) evimbela noma ethikameza umsebenzi ogunyaziwe ekwenzeni imisebenzi yakhe noma owenza noma ovumela namuphi omunye umuntu ukuba avimbele noma athikameze umsebenzi;
  - c) enqaba noma ehluleka ukuhlinzeka umsebenzi ogunyaziwe ulwazi oludingekayo ukuze luvumele lowo msebenzi ogunyaziwe ukuba enze umsebenzi ngokulandela lo Mthetho KaMasipala;
  - d) enikeza ngamabomu ulwazi olwedukisayo noma olungamanga kumsebenzi ogunyaziwe;
  - e) ezenza umsebenzi ogunyaziwe;
  - f) ephula noma ehluleka ukulandela naluphi uhlinzeko lwalo Mthetho KaMasipala;
  - g) elahla ngokungemthetho imfucuzo;
  - h) ephula naluphi uhlinzeko noma umbandela mayelana nemvume noma nesigunyazo anikezwe khona; noma
  - i) ephula noma ehluleka ukulandela namuphi umyalelo noma isaziso esikhishwe ngokusemthethweni ngaphansi kwalo Mthetho KaMasipala.

### 54. IZINHLAWULO

- 1) Namuphi umuntu ogwetshelwe icala ngaphansi kwalo Mthetho KaMasipala uyobophezeleka ukuba akhokhe inhlawulo engeqile ku-R 5 000 000,00 noma abhadle ejele isikhathi esingeqile kwesiyiminyaka emithathu noma kokubili – inhlawulo nokubhadla ejele.



COMMITTED TO SERVICE DELIVERY



- 2) Esimweni lapho kuqhutshekwa kwenziwa icala, kuyobekwa inhlawulo eyengeziwe eyisamba esingeqile kuma-R 1 000 000,00, noma ukubhadla ejele isikhathi esingeqile ezinsukwini eziyishumi (10), ngalolo nalolo suku okuqhubeka ngalo ukwenziwa kwalelo cala noma kokubili inhlawulo nokubhadla ejele.
- 3) UMasipala ungabopha imoto, umgqomo kanye nenqolo esentshenziswe ukulahla ngokungemthetho futhi umnikazi wemoto, umgqomo kanye nenqola uyobophezeleka ngezimali zokudonsa nezindleko zokugcina lezimpahla.

COMMITTED TO SERVICE DELIVERY



## ISAHLUKO 14 IZIHLINZEKO EZIYINGXUBEVANGE

### 55. UBUNIKAZI BEMFUCUZA

Yonke imfucuza esuswe wuMasipala kanye nayo yonke imfucuza elahlwe ezindaweni zokulahla imfucuza ezilawulwa wuMasipala iyimpahla kaMasipala.

### 56. UKUDLULISELWA KWAMANDLA

- 1) Kweyame kuMthethosisekelo nemithetho efanele kazwelonke neyesifundazwe –
  - a) namaphi amandla, ngaphandle kwamandla okukhulunywa ngawo esigabeni 160(2) soMthethosisekelo;
  - b) namuphi umsebenzi; noma
  - c) nasiphi isibopho, ngokwalo Mthetho KaMasipala, okunikezwe uMasipala noma naziphi ezinye izinhlobo zikaMasipala zezombusazwe, abaphathizikhundla bezombusazwe, ikhansela, umsebenzi, kungaphinde kudluliselwe yilolo hlobo lwezombusazwe, yilowo mphathisikhundla wezombusazwe, yilelo khansela, noma yilowo msebenzi esikhungweni sangaphakathi, noma kumsebenzi oqashwe wuMasipala.
- 2) Ukudluliselwa kwamandla ngokwesigatshana (1) esingenhla, kumele sihambelane nendlela yokudluliswa kwamandla yakwa Masipala ebekwe kwizigatshana 59 (1) no (2) womthetho we- Local Government : Municipal Systems Act, 2000 (Act No.32 of 2000).
- 3) Nakuphi ukudluliselwa kwamandla okuhlongozwa kulesi sigaba kumele kuqoshwe ohleni lwamandla adluliseliwe, okumele luqukathe ulwazi mayelana –
  - a) naleso sikhungo noma lowo muntu odlulisela amandla noma odlulisa amandla adlulisiwe;
  - b) nowemukela lawo mandla adlulisiwe noma odluliselwe amandla adlulisiwe; kanye
  - c) nemibandela ehambisana nalawo mandla adluliselwe.

COMMITTED TO SERVICE DELIVERY

**57. UKUDLULISWA KWEZINQUMO**

- 1) Umuntu omalungelo akhe achashazelwe yisinqumo somsebenzi ogunyaziwe ngokulandela lo Mthetho KaMasipala angafaka isicelo sokuphikisana naleso sinqumo ngokulandela uhlinzeko lokudlulisa isinqumo oluqukethwe eMthethweni Wezinhlelo Zomasipala: uMthetho Wohulumeni Basekhaya ka-2000 (uMthetho No. 32 ka-2000) ngesaziso esibhaliwe sokudlulisa isinqumo kanye nezizathu kwiMenenja kaMasipala zingakapheli izinsuku ezingama-21 kusukela ngosuku lwesaziso ngesinqumo.
- 2) IMenenja kaMasipala kumele ngokushesha yethule lesi sicelo sokuphikisana nesinqumo kwisiphathimandla sokudlulisa kwezinqumo esifanele.
- 3) Isiphathimandla sokudlulisa kwezinqumo kumele siqalise uhlelo lokudlulisa isinqumo engakapheli amasonto ayisithupha futhi sinqume ngaleso sicelo esikhathini esifanele.
- 4) Isiphathimandla sokudlulisa kwezinqumo kumele sivumelane, siguqule noma sichithe isinqumo, kodwa akukho guquko noma kuchithwa kwesinqumo okungahoxisa namaphi amalungelo angabe atholakele ngenxa yaleso sinqumo.
- 5) Isiphathimandla sokudlulisa kwezinqumo kumele sinikeze izizathu ezibhaliweyo ngesinqumo saso kuzo zonke izindaba ezithinta ukudlulisa kwezinqumo.
- 6) Zonke izicelo zokudlulisa kwezinqumo zenziwa ngokulandela uMthetho Wezinhlelo Zomasipala: uMthetho Wohulumeni Basekhaya, ka-2000 (uMthetho No. 32 ka-2000) hhayi ngokulandela lo Mthetho KaMasipala.
- 7) Uma isigwebo sesiqunywe inkantolo yomthetho, uma umsolwa efisa ukudlulisa isikhalazo ngesigwebo kufanele kulandelwe inqubo yokudlulisa kwecala enkantolo kungasetshenziswa igxenye encane ka (1) – (5).

**58. IMITHETHO ECHITHWAYO NESHIYWAYO**

- 1) Umthetho wokususwa kwemfucuzwa KuMasipala waKwaDukuza oshicilelwe ngaphansi kwesaziso sesifundazwe esingunombolo 360 mhlaka 20 kuNtulikazi 1978 (Notice 360 of July 1978), kanye neSahluko sesithathu somphakathi somthetho wezempilo esikhishwe ngaphansi kwesaziso

COMMITTED TO SERVICE DELIVERY



sesifundazwe esingunombolo 218 ka 1960 (Notice 218 of 1960), ziyachithwa: Ukucithwa kwalemthetho ayizuthinta ingqubukelo yabacala abekwa ngaphansi kwemthetho eyaqokwa umkhandlu.

2) Noma iyiphi inkomba –

- (a) Izibopho ezinqunywe umkhandlu ngemithetho kaMaspala zihlanganisa izibopho eziqunywe ngumkhandlu ngaphansi kwemthetho ecithiwe kwigxanye encane (1), ukuqunywa kwezibopho zemthetho kaMaspala zizosetshenzisa koze kuqale ukusebenza kwemithetho emisha;
- (b) Ekunqunyweni izibopho ezibekwe ngaphansi kwemithetho kaMaspala ecithiwe, ukuhlinzekwe kwaleyomithetho kufanele kubhekwe njengekomba ehambisanayo nemithetho emisha kaMaspala.

- 3) Okwenziwe ngaphansi kwalemithetho ecithiwe ngaphansi kwaleganye encane, kufanele kuhambelane nokubikwe ngaphansi kwalemithetho, imithetho esicithiwe ngeke ithinte ubuqiniso besivumelwano, igunya noma ngabe iphi eminye imithetho engaphansi kwalemithetho ecithiwe.

**59. ISIHLOKO ESIFINGQIWE NOKUQALA UKUSEBENZA KOMTHETHO**

Lo Mthetho kaMasipala uzoqala ngosuku lokushicilelwa kwiKwaZulu – Natal kwiGazethi Yesifundazwe

**PROVINCIAL NOTICE 549 OF 2023****DECLARATION OF PROVINCIAL ROADS**

In terms of section 7 of the KwaZulu Natal Roads Act, 2001 (Act No. 4 of 2001), the Minister declares that as from the date of publication hereof-

- a) the roads specified in Schedule A hereunder, shall in terms of section 7(2)(b)(iii) be closed and cease to be main roads which the public has the right to use; and
- b) the roads specified in Schedule B hereunder, shall in terms of section 7(2)(b)(iii) be closed and cease to be district roads which the public has the right to use; and
- c) the roads specified in Schedule C hereunder, shall in terms of section 7(2)(b)(iii) be closed and cease to be local roads which the public has the right to use; and
- d) the roads specified in Schedule D hereunder, shall in terms of section 7(2)(a) be main roads; and
- e) the roads specified in Schedule E hereunder, shall in terms of section 7(2)(a) be district roads; and
- f) the roads specified in Schedule F hereunder, shall in terms of section 7(2)(a) be local roads.

In terms of section 31 of the KwaZulu Natal Roads Act, 2001 (Act No. 4 of 2001), the Minister declares that as from the date of publication hereof-

- a) the roads specified in Schedule G hereunder, shall in terms of section 31(3) be closed and cease to be Public Right of Way roads which the public has the right to use;
- b) the roads specified in Schedule H hereunder, shall in terms of section 31(3) be Public Right of Way roads which the public has the right to use;

**UKWETHULWA KWEMIGWAQO EMIKHULU**

Ngokwesigaba 7 se KwaZulu Natal Roads Act, 2001 (Act No. 4 of 2001), ungqongqoshe wethula ukuthi kusukela ngosuku lokushicilelwa-

- a) imigwaqo ebalulwe kuHlelo A ngaphansi, ngokwesigaba 7(2)(b)(iii) kumele ivalwe kuphele ukuba ibe imigwaqo emikhulu, abantu bonke abanegunya lokuyisebenzisa; kanye
- b) imigwaqo ebalulwe kuHlelo B ngaphansi, ngokwesigaba 7(2)(b)(iii) kumele ivalwe kuphele ukuba imigwaqo yezifunda le imiphakathi onegunya lokuyisebenzisa; kanye
- c) nemigwaqo ebalulwe kuHlelo C ngaphansi, ngokwesigaba 7(2)(b)(iii) kumele ivalwe kuphele ukuba imigwaqo yangaphakathi le imiphakathi onegunya lokuyisebenzisa; kanye
- d) nomgwaqo ebalulwe kuHlelo D ngaphansi, ngokwesigaba 7(2)(a) kumele ibe nomgwaqo omkhulu; kanye
- e) nemigwaqo ebalulwe kuHlelo E ngaphansi, ngokwesigaba 7(2)(a) kumele ibe imigwaqo yesifunda; kanye
- f) nemigwaqo ebalulwe kuHlelo F ngaphansi, ngokwesigaba 7(2)(a) kumele ibe imigwaqo yangaphakathi.

Ngokwesigaba 31 se KwaZulu Natal Roads Act, 2001 (Act No. 4 of 2001), ungqongqoshe wethula ukuthi kusukela ngosuku lokushicilelwa-

- a) nemigwaqo ebalulwe kuHlelo G ngaphansi, ngokwesigaba 31(3) kumele ivalwe kuphele ukuba imigwaqo yangaphakathi le imiphakathi onegunya lokuyisebenzisa;
- b) nemigwaqo ebalulwe kuHlelo H ngaphansi, ngokwesigaba 31(3) ibe imigwaqo yangaphakathi le imiphakathi onegunya lokuyisebenzisa;



**SCHEDULE / UHLELO A**

**Main Road 430: Bredasfontein – Grovehurst Park (DM)**  
**Umngwaqo Omkhulu u-430: Bredasfontein – Grovehurst Park (DM)**

**SCHEDULE / UHLELO B**

**District Road 21: District Road 9 – Balamhlanga Wetland Area (DC27)**  
**Umngwaqo Wesifunda u-2373: Umngwaqo Wesifunda u-9 – Balamhlanga Wetland Area (DC27)**

**District Road 77: Welgegund Station – Trig. Beacon No. 41 (DC 24)**  
**Umngwaqo Wesifunda u-77: Isiteshi iWelgegund – iTrig No. 41 (DC24)**

**District Road 106: Main Road 60 – Rietvlei Boundary (DC24)**  
**Umngwaqo Wesifunda u-106: Umngwaqo Omkhulu – Ummgcele iRietvlei (DC24)**

**District Road 247: Main Road 200 – Lot 2 Marburg Settlement**  
**Distrikspad 247: Grootpad 200 – Lot 2 Marburg-Nedersetting**

**District Road 267: Main Road 374 - Klipspruit**  
**Distrikspad 267: Grootpad 374 - Klipspruit**

**District Road No. 313: Eshowe–Native Reserve 17.**  
**Distrikspad No. 313: Eshowe–Bantoereservaat 17.**

**District Road 398: Main Road 389 – District Road 780 (Extended along former By-road 31)**  
**Distrikspad 398: Grootpad 389 – Distrikpad 780 (verleng langs voormalige Sypad 31)**

**District Road 607: Rustfontein School – Whistle Rock**  
**Umngwaqo Wesifunda u-607: Isikole iRustfontein – Whistle Rock**

**District Road 747: Carisbrooke School Road**  
**Distrikspad 747: Pad na Carisbrooke Skool**

**District Road 768: District Road 369 –Tabaskop**  
**Distrikspad 768: Distrikspad 369 – Tabaskop**

**District Road 876: Patane – Shwashweni**  
**Umngwaqo Wesifunda u-876: Patane- eShwashweni**

**District Road 880: Empangeni – Matshane Mission**  
**Umngwaqo Wesifunda u-880: Empangeni– Imishini yaseMatshane**

**District Road 1038: Mtoli – Nhlazanyoni (DC21)**  
**Umngwaqo Wesifunda u-1053: Mtoli – Nhlazanyoni**

**District Road 1238: Ntabenkulu – Little Tugela River**  
**Umngwaqo Wesifunda u-1238: Ntabenkulu – uMfula iLittle Tugela**

**District Road 1283: Potsdam - Zamokuhle**  
**Umngwaqo Wesifunda u-1283: Potsdam - Zamokuhle**

**District Road 1284: Ntunjani – Tugela River**  
**Umngwaqo Wesifunda u-1284: : Ntunjani – Umfula iTugela**

**District Road 1292: Magogo - Hlalela**  
**Umngwaqo Wesifunda u-1292: Magogo - Hlalela**

**District Road 1548: Eshowe – Mlalazi River (DC28)**  
**Umngwaqo Wesifunda u-1548: Eshowe – Umfula uMlalazi (DC28)**

District Road 1554: Main Road 525 – Amanzamnyama (DC28)  
Umgwaqo Wesifunda u-1554: Umgwaqo Omkhulu u-525- Amanzamnyama (DC28)

District Road 1555: Ongoye Mission – KwaGugushe River  
Umgwaqo Wesifunda u-1555: Ongoye Mission – uMfula KwaGugushe

District Road 1565: Qudeni – Ntshiza  
Distrikspad 1565: Qudeni - Ntshiza  
Umgwa Qowesifunda u-1565: Qudeni - Ntshiza

District Road 1581: Mevamlhlope Station – Matshane Mission  
Umgwaqo Wesifunda u-1581: Mevamlhlope Station – Imishini yaseMatshane

District Road 1591: Matshane Mission – Matshana  
Umgwaqo Wesifunda u-1591: iMishini yaseMatshane – Matshane

District Road 1592: Nqoleni – KwaNdlangubo  
Umgwaqo Wesifunda u-1592: Nqoleni – KwaNdlangubo

District Road 1594: Vumandlamvu – Mandaba Store  
Distrikpad 1594: Vumandlamvu – Mandaba-winkel  
Umgwaqo Wesifunda u-1594: Vumandlamvu – Mandaba Store

District Road 1599: Ntolwane Mountain – Cetswayo's Grave (DC28)  
Distrikspad 1599: Ntolwaneberg – Graf van Cetswayo (DC28)

District Road 1625: Mowbray – KwaMbula  
Umgwaqo Wesifunda u-1625: Mowbray – KwaMbula

District Road 1731: Bululwana River – Bhadeni School  
Umgwaqo Wesifunda u-1731: Umfula iBululwane – Isikole iBhadeni

District Road 1841: Ndumo Clinic – Mbadleni Clinic  
Umgwaqo Wesifunda u-1841: Ndumo Clinic – Mbadleni Clinic

District Road 1881: Manguzi – Maputla School  
Umgwaqo Wesifunda u-1881: Manguzi – Isikole uMaputla

District Road 2050: Sangweyana Estate – Ntambanana  
Umgwaqo Wesifunda u-2050: Sangweyana Estate – Ntambanana

District Road 2233: Tugela River – Nsuze River  
Umgwaqo Wesifunda u-2233: Umfula uTugela – Umfula iNsuze

District Road 2263: Manguzi – KwaMakhasana  
Umgwaqo Wesifunda u-2263: Manguzi – KwaMakhosana

District Road 2309: Malunge - Taleny  
Umqwaqo Wesifunda u-2309: Malunge – Taleny

#### SCHEDULE / UHLELO C

Local Road 338: Recreation Club – Mfolozi River  
Umgwaqo Wangaphakathi u-338: Recreation Club – Umfula uMfolozi

Local Road 373: Main Road 192 – Omdraai  
Umgwaqo Wangaphakathi u-373: Umgwaqo Omkhulu u-192 - Omdraai

Local Road 444: District Road 1256 - Conniston (DC23)  
Umgwaqo Wangaphakathi u-444: Umgwaqo Wesifunda u-1256 – eConniston (DC23)

Local Road 479: Otterburn – Drakensberg No. 1  
Umgwaqo Wangaphakathi u-479: Otterburn – Drakensberg No. 1

**Local Road 524: Mhlatuze River – Mangeza River**

**Umqwaqo Wangaphakathi u-524: Umfula uMhlatuze - Umfula uMangeza**

**Local Road 530: Main Road 230 – Ntabankulu**

**Umqwaqo Wangaphakathi u-530: Umqwaqo Omkhulu u-230 – Ntabankulu**

**Local Road 560: Main Road 50-3 – Gosweni River**

**Umqwaqo Wangaphakathi u-560: Umqwaqo Omkhulu u-50-3 – Umfula iGosweni**

**Local Road 586: District Road 135 – Matigulu River (DC28)**

**Umqwaqo Wangaphakathi u-586: Umqwaqo Wesifunda u-135 – Umfula iMatigulu (DC28)**

**Local Road 695: Main Road 710 – Local Road 1256 (DC 28)**

**Umqwaqo Wangaphakathi u-695: Umqwaqo Omkhulu u-710 – Umqwaqo Wangaphakathi u- 1256 (DC28)**

**Local Road 703: Mgovuzo – Gwegwede River**

**Umqwaqo Wangaphakathi u-703: Mgovuzo – Umfula uGwegwede**

**Local Road 786: Local Road 888 – Emabhobhane Drift**

**Umqwaqo Wangaphakathi u-786: Umqwaqo Wangaphakathi u-888 – Emabhobhane Drift**

**Local Road 1074: District Road 895 – Forest Reserve**

**Umqwaqo Wangaphakathi 1074: Umqwaqo Wesifunda u-895 – Forest Reserve**

**Local Road 1131: District Road 214 – District Road 1239 (DC23)**

**Umqwaqo Wangaphakathi u-1131: Umqwaqo Wesifunda u-214 – Umqwaqo Wesifunda u-1239 (DC23)**

**Local Road 1183: Hlalela – Buffelsrivier**

**Umqwaqo Wangaphakathi u-1183: Hlalela - Buffelsrivier**

**Local Road 1215: Ngonyamaneni – Qoqoda**

**Umqwaqo Wangaphakathi u-1215: Ngonyamaneni – Qoqoda**

**Local Road 1217: District Road 1858, Pofukulu – Nduna River**

**Umqwaqo Wangaphakathi u-1217: Umqwaqo Wesifunda u-1858 Pofukulu Umfula iNduna**

**Local Road 1256: Main Road 710– District Road 2262**

**Umqwaqo Wangaphakathi u-1256: Umqwaqo Omkhulu u-710 – Umqwaqo Wangaphakathi u-2262**

**Local Road 1290: Mhlumayo – Mungu River**

**Umqwaqo Wangaphakathi u-1290: Mhlumayo – Umfula uMungu**

**Local Road 1338: Msenzene – Buffels River**

**Umqwaqo Wangaphakathi u-1338: Msenzene – Umfula iBuffels**

**Local Road 1346: Bhokuzulu – Bloukrans River**

**Umqwaqo Wangaphakathi u-1346: Bhokuzulu – Umfula iBloukrans**

**Local Road 1374: Trig Beacon 72 – Mlalazi River**

**Umqwaqo Wangaphakathi u-1374: Trig Beacon 72 – Umfula uMlalazi**

**Local Road 1393: Guguletu – Mkukuze River**

**Umqwaqo Wangaphakathi u-1393: Guguletu – Umfula Umkukuze**

**Local Road 1445: KwaNyembe – Mombeni River (DC28)**

**Umqwaqo Wangaphakathi u-1445: KwaNyembe – Umfula uMombeni (DC28)**

**Local Road 1663: Main Road 412 – Henley Dam (DC22)**

**Umqwaqo Wangaphakathi u-1663: Umqwaqo Omkhulu u-412 – iDamu iHenley (DC22)**

**Local Road 1704: Mtengu River – Matshana**

**Umqwaqo Wangaphakathi u-1704: Umfula uMtengu – Matshana**

**Local Road 1757: Main Road 381 – District Road 2051 (DC22)**  
**Umgwaqo Wangaphakathi u-1757: Umgwaqo Omkhulu u-381 – Umgwaqo Wesifunda u-2051 (DC22)**

**Local Road 1802: Hlabisa – KwaTembeke**  
**Umgwaqo Wangaphakathi: Hlabisa – KwaTembeke**

**Local Road 1810: Trig Beacon No. 175 – Asyn Kraal (DC23)**

**Local Road 1942: Main Road 165 – Karkloof Estate (DC22)**  
**Umgwaqo Wangaphakathi u-1942: Umgwaqo Omkhulu u-165 – Karkloof Estate (DC22)**

**Local Road 1962: Main Road 381 – Mzoniwe School (DC22 & DC24)**  
**Umgwaqo wangaphakathi u-1962: Umgwaqo Omkhulu u-381 – Isikole iMzoniwe (DC22 & DC24)**

**Local Road 2143: Main Road 416 – District Road 2421 (DC 43)**  
**Umgwaqo Wangaphakathi u-2143: Umgwaqo Omkhulu u-416 – Umgwaqo Wesifunda u-2421**

**Local Road 2801: Local Road 444 – Ezinyonyana School**  
**Umgwaqo Wangaphakathi u-2801: Umgwaqo Wangaphakathi u-444 – Isikole Ezinyonyana**

**Local Road 3097: Local Road 2515 – Uphathe River (DC24)**  
**Umgwaqo Wangaphakathi u-3097: Umgwaqo Wangaphakathi u-2515 – Umfula Uphathe (DC24)**

**Local Road 3108: District Road 304 – Mvunyana River (DC26)**  
**Umgwaqo Wangaphakathi u-3108: Umgwaqo Wesifunda u-304 - Umfula iMvunyana (DC26)**

#### SCHEDULE / UHLELO D

##### **Main Road 385: Main Road 1 Section 3 – National Road 3 Section 2 (DM)**

From its junction with Main Road 1-3 at Cato Ridge, proceeding in a general southerly direction over Manglo Ridge No. 14324, crossing over Erf No. 55 Cato Ridge, re-entering Manglo Ridge No. 14324, entering Uitkomst and Doornrug No. 852, then runs along the common boundary between the latter farm and the farms Manglo Ridge No. 14324 and Honing Krantz No. 945, changing to a general south-easterly direction over Uitkomst and Doornrug No. 852 and Macpherson No. 14882, re-entering Uitkomst and Doornrug No. 852, passing the Georgedale Substation, entering Woody Glen No. 1247, proceeding through the Georgedale Settlement, running parallel to the railway line, entering Hammersdale No. 6981, passing the Peaceville Railway Station, School and clinic, proceeding over Lot F No. 7430, Lot 5 Sterkspruit No. 1611 and Lot 6 Sterkspruit No. 1612, changing to a general north-easterly direction, entering Lot 7 Sterkspruit No. 1605, re-enters Hammersdale No. 6981 and Dale Spruit No. 13624, entering Lot 22 Sterkspruit No. 1608, changing to a general northerly direction, crossing the Sterkspruit River, proceeding over Lot 13 Sterkspruit No. 15613 and Hammersdale No. 6981, proceeding along the common boundary of the Elangeni Township with Royal No. 14414 and Balgowrie No. 14189 with Sterkspruit No. 907, proceeding over Balgowrie No. 14189, entering Sterkspruit No. 907, then entering Bartlett No. 16387, then running in between Leckhampton No. 13282 and Sterkspruit No. 907 while changing to a north-easterly direction, proceeding along the common boundary of Bartlett No. 16387 and Sterkspruit No. 907, terminating on Sterkspruit No. 907 at its junction with National Road 3-2 at the Hammersdale Interchange.

##### **Umgwaqo Omkhulu u-385: Umgwaqo Omkhulu u-1 Isigaba 3 – Umgwaqo kaZwelonke u-3 Isigaba 2 (DM)**

Usukela enhlanganweni yawo nomgwaqo Omkhulu u-1-3 eCato Ridge, uqhubeke ubheke eningizimu phezu kwase- Manglo Ridge No. 14324, uwele ku-Erf No. 55 Cato Ridge, uphinde ungene Manglo Ridge No. 14324, ungene Uitkomst and Doornrug No. 852, uhambe phezu komgele wepulazi Uitkomst and Doornrug No. 852 kanye nama pulazi Manglo Ridge No. 14324 ne Honing Krantz No. 945, ujike ubheke eningizimu-mpumalanga phezu kwase Uitkomst and Doornrug No. 852 nase Macpherson No. 14882, uphinde ungene Uitkomst and Doornrug No. 852, udlule isiteshi esincane saseGeorgedale, ungene Woody Glen No. 1247, udlule eGeorgedale, uhambe ngokuqondana nojantshi westimela, ungene Hammersdale No. 6981, udlule ujjantshi, isikole noMtholampilo wase Peaceville, udlule phezu kwase Lot F No. 7430 nase Lot 5 Sterkspruit No. 1611 nase Lot 6 Sterkspruit No. 1612, ujike ubheke enyakatho-mpumalanga, ungene Lot 7 Sterkspruit No. 1605, uphinde ungene Hammersdale No. 6981 nase Dale Spruit No. 13264, ungene Lot 22 Sterkspruit No. 1608, ujike ubheke enyakatho, uweleumfula iSterkspruit, uhambe phezu kwase Lot 13 Sterkspruit No. 15613 nase Hammersdale No. 6981, uhambe kumgele phakathi kwedolobha lase Elangeni no Royal No. 14414 nase Balgowrie No. 14189 no Sterkspruit No. 907, uhambe phezu kwase Balgowrie No. 14189, ungene Sterkspruit No. 907, bese ungene Bartlett No. 16387, uhambe phakathi kwase Leckhampton No. 13282 nase

Sterkspruit No. 907 ujike ubheke enyakatho-mpumalanga, uhambe kumgcele phakathi kwase Bartlett No. 16387 nase Sterkspruit No. 907, uphele eSterkspruit No. 907 enhlanganweni yawo nomgwaqo kaZwelonke u-3-2 kwimpambano yaseHammersdale.

**Main Road 430: Main Road 489 – Main Road 385 (DC22 & DM)**

From its junction with Main Road 489 near Bredasfontein, proceeding in a general north-easterly direction over Breda's Fontein No. 1130, passing the Trig. Beacon No. 310, over Grovehurst Park No. 15578, passing the Silvertown School, crossing over Killarney No. 855, entering Woody Glen No. 1247, proceeding through the Mophela area, passing the Mophela School and the Trig. Beacon No. 308, changing to a general northerly direction, crossing the Mlazi River, entering the Alison No. 16981, re-entering Woody Glen No. 1247, passing the Sankotshe School, proceeding through the Sankotshe settlement, entering Uitkomst and Doornrug No. 852, changing to a general easterly direction, terminating at its junction with Main Road 385 near the Georgedale Substation.

**Umgwaqo Omkhulu u-430: Umgwaqo Omkhulu u-489 – Umgwaqo Omkhulu u-385 (DC22 & DM)**

Usukela enhlanganweni yawo nomgwaqo Omkhulu u-489 eduze nase Bredasfontein, uqhubeke ubheke enyakatho-mpumalanga, phezu kwase Breda's Fontein No. 1130, udlule isikhonkwane No. 310, phezu kwase Grovehurst Park No. 15578, udlule isikole iSilvertown, uwele Killarney No. 855, ungene Woody Glen No. 1247, udlule eMophela, udlule isikole iMophela kanye nesikhonkwane No. 308, ujike ubheke enyakatho, uwele umfula uMlazi, ungene Alison No. 16981, uphinde ungene Woody Glen No. 1247, udlule isikole iSankotshe, udlule eSankotshe, ungene Uitkomst and Doornrug No. 852, ujike ubheke empumalanga, uphele enhlanganweni yawo nomgwaqo Omkhulu u-385 eduze nesiteshi esincane sase Georgedale.

**Main Road 431: Main Road 430 - KwaTandaza (DM)**

From its junction with Main Road 430 near Georgedale, proceeding in a south-easterly direction over Uitkomst and Doornrug No. 852, changing to a general south-westerly direction, entering Woody Glen No. 1247, proceeding through the Georgedale township, changing back to south-easterly direction, passing the Amatshezulu School, entering Lot F No. 7430, then running along a common boundary of the latter with Woody Glen No. 1247, terminating within the KwaTandaza Settlement at its intersection with eThekweni Street 74095 and Shezi Main.

**Umgwaqo Omkhulu u-431: Umgwaqo Omkhulu u-430 – KwaTandaza (DM)**

Usukela enhlanganweni yawo nomgwaqo Omkhulu u-430 eduze kwase-Georgedale, uqhubeke ubheke eningizimu-mpumalanga phezu kwase-Uitkomst and Doornrug No. 852, ujike ubheke eningizimu-ntshonalanga, ungene Woody Glen No. 1247, edolobheni lase-Georgedale, uphinde ujike ubuyele eningizimu-mpumalanga, udlule isikole Amatshezulu, ungene Lot F No. 7430, uhambe kumgcele ophakathi kwase Lot 7 No. 7430 nase Woody Glen No. 1247, uphele ngaphakathi KwaTandaza enhlanganweni yawo nemigwaqo yaseThekweni uStreet 74095 noShezi Main.

**Main Road 454: Main Road 1 Section 2 - Summerveld (DM)**

From its junction with Main Road 1-2 at Hillcrest, proceeding in a general south-westerly direction, crossing the Mhlathuzana River, changing to a south-easterly direction, entering Summerveld No. 14226, crossing over Kirkman No. 915 and Main Road 400, re-entering Summerveld No. 14226, entering Kirkfalls No. 14227, crossing over the National Road 3 Section 1, changing back to a south-westerly direction, crossing over the Wekeweke River, changing to a general north-westerly direction, re-entering Summerveld No. 14226, passing the Sewage Disposal Works, changing to a south-westerly then southerly then general easterly direction, terminating on Summerveld No. 14226 at the Racing and Equestrian Academy School.

**Umgwaqo Omkhulu u-454: Umgwaqo Omkhulu u-1 Isigaba u-2 – Summerveld (DM)**

Usukela enhlanganweni yawo nomgwaqo Omkhulu u-1-2 eHillcrest, uqhubeke ubheke eningizimu-ntshonalanga, uwele umfula uMhlathuzana, ujike ubheke eningizimu-mpumalanga, ungene Summerveld No. 14226, uwele Kirkman No. 915 kanye nomgwaqo Omkhulu u-400, uphinde ungene Summerveld No. 14226, ungene Kirkfalls No. 14227, uwele umgwaqo kaZwelonke 3 iSigaba u-1, ubuyele ujike ubheke eningizimu-ntshonalanga, uwele umfula iWekeweke, ujike ubheke enyakatho-ntshonalanga, uphinde ungene Summerveld No. 14226, udlule Indawo yokuhlanza indle, ujike ubheke eningizimu-ntshonalanga ebese ubheka eningizimu ebese ubheka empumalanga, uphele phezu kwase Summerveld No. 14226 kwisikole Racing and Equestrian Academy.

**Main Road 461: Main Road 559 – Ntshongweni Dam (DM)**

From its junction with Main Road 559 near the Denny Mushroom Farm Clinic, proceeding in a general south-westerly direction over Kirkfalls No. 14227, passing Trig. Beacon No. 321, entering Newhope No. 16700, proceeding through the Damini settlement, passing the Edamini School, passing the Delville Wood area, running along the common boundary of Newhope No. 16700 and Salem No. 1052, terminating at the boundary of Salem No. 1052 at the Ntshongweni Dam Resource Reserve.

**Umgwaqo Omkhulu u-461: Umgwaqo Omkhulu u-559 – Ntshongweni Dam (DM)**

Usukela enhlanganweni yawo nomgwaqo Omkhulu u-559 eduze komtholampilo eDenny Mushroom Farm, uqhubeke ubheke eningizimu-ntshonalanga phezu kwase- Kirkfalls No. 14227, udlule isikhonkwane No. 321, ungene Newhope No. 16700, udlule eDamini, udlule isikole Edamini, udlule eDelville Wood, uhambe kumgcele wase Newhope No. 16700 nase Salem No. 1052, uphele kumgcele wase Salem No. 1052 eNtshongweni Dam Resource Reserve.

**Main Road 551: Main Road 454 – Ntshongweni Railway Station (DM)**

From its junction with P454, proceeding on a general south-westerly direction over Kirkfalls No. 14227, running parallel to the Wekeweke River, passing the Ngede Falls, entering Salem No. 1052, running parallel with the New Hope No. 16700 boundary, proceeding through the Trapaland and Walford settlements, crossing over Summerveld No. 14226, entering Zigzag No. 9064, changing to a southerly then general north-westerly direction, running parallel to the Sterkspruit River, changing to a north-easterly then south-easterly direction, terminating at the Ntshongweni Railway Station..

**Umgwaqo Omkhulu u-551: Umgwaqo Omkhulu u-454 – KwiSiteshi saseNtshongweni (DM)**

Usukela enhlanganweni yawo nomgwaqo Omkhulu u-454, uqhubeke ubheke eningizimu-ntshonalanga phezu kwase Kirkfalls No. 14227, uwele umfula iWekeweke, udlule iNgede Falls, ungene eSalem No. 1052, uhambe ngokuqondana nomgcele wase New Hope No. 16700, udlule eTrapaland nase Walford, uwele Summerveld No. 14226, ungene Zigzag No. 9064, ujike ubheke eningizimu ebese ubheka enyakatho-ntshonalanga, uhambe ngokuqondana nomfula iSterkspruit, ujike ubheke enyakatho-mpumalanga ebese ubheka eningizimu-mpumalanga, uphele kwiSiteshi saseNtshongweni.

**Main Road 559: Main Road 454 – Dassenhoek (DM)**

From its junction with Main Road 454 near the Denny Mushroom Farm Clinic, proceeding in a general south-easterly direction over Kirkfalls No. 14227, over Clifton No. 939 and Newhope No. 16700, weaving over the Townlands of Pinetown, re-entering New Hope No. 16700, passing the vicinity of the KwaCutshwayo School and Trig Beacon No. 67, passing through the KwaNdengezi and Dassenhoek settlements, terminating at the boundary of the Remainder of Erf 6388 Pinetown.

**Umgwaqo Omkhulu u-559: Umgwaqo Omkhulu u-454 – Dassenhoek (DM)**

Usukela enhlanganweni yawo nomgwaqo Omkhulu u-454 eduze komtholampilo eDenny Mushroom Farm, uqhubeke ubheke eningizimu-mpumalanga phezu kwase- Kirkfalls No. 14227, phezu kwase Clifton No. 939, phezu kwase Newhope No. 16700, ungene uphume kwiDolobha lase Pinetown, uphinde ungene Newhope No. 16700, udlule bude nesikole KwaCutshwayo kany neSikhonkwane No. 67, udlule KwaNdengezi nase Dassenhoek, uphele kumgcele osele Erf 6388 Pinetown.

**SCHEDULE / UHLELO E**

**District Road 21: District Road 9 – Local Road 2106 (DC27)**

From its junction with District Road 9 near the Makhathini Experimental Farm, proceeding in a general south-easterly direction over Makhathini Flats No. 16533, entering Reserve No. 15 No. 15835, crossing over the Balamhlanga Wetland area, re-entering Makhathini Flats No. 16533, terminating at its junction with Local Road 2106 west of the Biva Experimental Farm.

**Umgwaqo Wesifunda u-21: Umgwaqo Wesifunda u-9 – Umgwaqo Wangaphakathi u-2106 (DC27)**

Usukela enhlanganweni yawo nomgwaqo Wesifunda u-9 eduze nefamu iMakhathini Experimental, uqhubeke ubheke eningizimu-mpumalanga phezu kwase Makhathini Flats No. 16533, ungene eReserve No. 15 No. 15835, uwele ixhaphozi iBalamhlanga, ubuye ungene eMakhathini Flats No. 16533, uphele enhlanganweni yawo nomgwaqo Wangaphakathi u-2106 entshonalanga nefamu iBiva Experimental.



**District Road 77: Main Road 160 – Main Road 381 (DC24, DC22)**

From its junction with Main Road 160 south of the Welgegund Station, proceeding in a general south-westerly direction over Welgegund No. 1099, along the common boundary of Welgegund No. 1099 and Osnabruck No. 16189, over Welgevonden No. 1132, passing Welgevonden and Cambridge, changing to a general south-easterly direction, crossing the Coten River, over Baviaans Krans No. 1981 and Mowbray No. 2088, passing Trig. Beacon No. 78 and Umvotikloof, entering Umvoti Location No. 4667, passing the Entembisweni and Candabuthule Schools, the Ntembisweni Clinic, Trig. Beacon No. 70 and the Emgaga School within the Ziba Settlement, changing to a general south-westerly direction, crossing the Mvoti River, terminating at its junction with Main Road 381.

**Umgwaqo Wesifunda u-77: Umgwaqo Omkhulu u-160 – Umgwaqo Omkhulu u-381 (DC24, DC22)**

Usukela enhlanganweni yawo nomgwaqo Omkhulu u-160 eduze nesiteshi iWelgegund, ubheke eningizimu-ntshonalanga phezu kwase Welgegund No. 1099, uhambe eduze komngcele ophakathi kwase-Welgegund No. 1099 kanye nase-Osnabruck No. 16189, phezu kwase Welgevonden No. 1132, udlule eWelgevonden nase Cambridge, ujike ubheke eningizimu-mpumalanga uwele umfula iCoten, phezu kwase Baviaans Krans No. 1981 nase Mowbray No. 2088, udlule isikhonkwane No. 78 ne Umvotikloof, ungene e-Umvoti Location No. 4667, udlule izikole i-Entembisweni neCandabuthule, umtholampilo iNtembisweni, Isikhonkwane No. 70 kanye nesikole i-Emgaga maphakathi eZiba, ujike ubheke eningizimu-ntshonalanga, uwele umfula iMvoti, uphele enhlanganweni yawo nomgwaqo Omkhulu u-381.

**District Road 106: Main Road 60 – District Road 542 (DC24)**

From its junction with Main Road 60 near the Dejagersdrift, proceeding on a general south-westerly direction over Brakfontein No. 155, running parallel to the Railway line, crossing a tributary of the Buffels River, entering Rietvlei No. 101, changing to a general south-easterly direction, proceeding over Riet Spruit No. 425 and then running along the common boundary of Riet Spruit No. 425 with Klipspruit No. 64 and Zand Spruit No. 176, then proceeding over Zand Spruit No. 176, crossing the Bazangoma River, traversing over Twyfelfontein No. 187, entering and terminating on Vechtkop No. 168 at its junction with District Road 542.

**Umgwaqo Wesifunda u-106: Umgwaqo Omkhulu u-60 – Umgwaqo Wesifunda u-542 (DC24)**

Usukela enhlanganweni yawo nomgwaqo Omkhulu u-60 eduze kwase Dejagersdrift, uqhubeke ubheke eningizimu-ntshonalanga phezu kwase Brakfontein No. 155, ugudle ngokuqondana nomfula wesitimela, uwele umfula iBuffels, ungene eRietvlei No. 101, ujike ubheke eningizimu-mpumalanga, udlule eRiet Spruit No. 425 ubuye ugudle umngcele ophakathi we Riet Spruit No. 425 ne Klipspruit No. 64 kunye ne Zand Spruit No. 176, uqhubeke phezu kwase Zand Spruit No. 176, uwele umfula iBazangoma, dabule phezu kwase Twyfelfontein No. 187, ungene bese uphele phakathi eVechtkop No. 168 enhlanganweni yawo nomgwaqo Wesifunda u-542.

**District Road 140: Main Road 385 – Georgedale Substation (DM)**

From its junction with Main Road 385, proceeding in a north-easterly direction over Uitkomst & Doornrug No. 852, changing to a south-easterly direction, terminating at a road leading to Georgedale Substation to the south and Georgedale Railway Station to the north.

**Umgwaqo Wesifunda u-140: Umgwaqo Omkhulu u-385 – KwiSiteshi esincane saseGeorgedale (DM)**

Usukela enhlanganweni yawo nomgwaqo Omkhulu u-385, ubheke enyakatho-empumalanga kwase Uitkomst & Doornrug No. 852, ujike ubheke eningizimu-mpumalanga, uphele kumgwaqo ohholela kwisiteshi esincane saseGeorgedale esise ningizimu ebese iSiteshi saseGeorgedale sise nyakatho.

**District Road 210: District Road 359 – Mpumalanga (DM)**

From its junction with District Road 359 south-west of the Ntshongweni Station, proceeding in a general south-westerly direction over Zigzag No. 9064, crossing the Sterkspruit River, entering Lot YY No. 10936, changing to a south-westerly then general north-westerly direction, re-entering Zigzag No. 9064, then running along the common boundary between Zigzag No. 9064 and Lot No. 8141, passing the vicinity of the Ntshongweni School weaving over Lot AH Sterkspruit No. 7226, entering Lot O No. 7528, changing to a general south-westerly direction while proceeding through the Ntshongweni Settlement, entering Lot R No. 8982, proceeding through the Ntshongweni area, passing Trig Beacon No. 306, changing to a general northerly direction, entering Lot AG No. 7688, changinh to a westerly direction, terminating at the boundary of the Mpumalanga Township.

**Umgwaqo Wesifunda u-210: Umgwaqo Wesifunda u-359 – Mpumalanga (DM)**

Usukela enhlanganweni yawo nomgwaqo Wesifunda u-359 eningizimu-ntshonalanga kwesiteshi saseNtshongweni, uqhubeke ubheke eningizimu-ntshonalanga phezu kwase-Zigzag No. 9064, uwele umfula iSterkspruit, ungene Lot YY No. 10936, ujike ubheke eningizimu-ntshonalanga ebese ubheka enyakatho-ntshonalanga, uphinde ungene Zigzag No. 9064, ebese uhamba kumgcele ophakathi kwase Zigzag No. 9064 nase Lot No. 8141, uhambe buduze nesikole iNtshongweni, uphume ungene ku Lot AH Sterkspruit No. 7226, ungene Lot O No. 7528, ujike ubheke eningizimu-ntshonalanga udlule eNtshongweni, ungene Lot R No. 8982, udlule eNtshongweni, udlule isikhonkwane No. 306, ujike ubheke enyakatho, ungene Lot AG No. 7688, ujike ubheke entshonalanga, uphele kumngcele wedolobha lase Mpumalanga.

**District Road 247: Main Road 200 – District Road 1014 (DC21)**

From its intersection with Main Road 200 and District Road 440, proceeding in a general north-westerly direction over Lot 14 Marburg Settlement No. 6877, Fredsvold No. 18082 and Skogheim No. 17418, proceeding along the common boundary of Fredsvold No. 18082 with Skogheim No. 17418 and Westhoven No. 15581, passing Trig Beacon No. 368, entering Lot 7 Marburg Settlement No. 5344, Lot 5 Marburg Settlement No. 5214, Lot 2 Marburg Settlement No. 5181 and Lot 1 Marburg Settlement No. 5213, entering Alfred Location No. 5 No. 15845, terminating at its junction with District Road 1014 within the Mobatsha area.

**Umgwaqo Wesifunda u-247: Umgwaqo Omkhulu u-200 – Umgwaqo Wesifunda u-1014 (DC21)**

Usukela enhlanganweni yawo nomgwaqo Omkhulu u-200 nomgwaqo Wesifunda u-440, uqhubeke ubheke enyakatho-ntshonalanga phezu kwase Lot 14 Marburg Settlement No. 6877, Fredsvold No. 18082 nase Skogheim No. 17418, uqhubeke ubheke maphakathi kumngcele wase Fredsvold No. 18082 nase Skogheim No. 17418 nase Westhoven No. 15581, udlule isikhonkwane No. 368, ungene eLot 7 Marburg Settlement No. 5344, Lot 5 Marburg Settlement No. 5214, Lot 2 Marburg Settlement No. 5181, Lot 1 Marburg Settlement No. 5213, ungene e-Alfred Location No. 5 No. 15845, uphele enhlanganweni yawo nomgwaqo Wesifunda u-1014 maphakathi eMobatsha.

**District Road 267: Main Road 374 – Rustverwacht (DC25)**

From its junction with Main Road 374 at the common boundary of Vaalbank No. 103 and Klipspruit No. 178, proceeding in a general north-easterly direction over Klipspruit No. 178, running parallel to the Doringspruit river, passing Klipspruit and the Engodini School, changing to a general south-easterly direction, terminating at the western boundary of Rustverwacht No. 151 near the Kweekspruit.

**Umgwaqo Wesifunda u-267: Umgwaqo Omkhulu u-374 – eRustverwacht (DC25)**

Usukela enhlanganweni yawo nomgwaqo Omkhulu u-374 maphakathi nomngcele wase Vaalbank No. 103 nase Klipspruit No. 178, uqhubeke ubheke enyakatho-mpumalanga phezu kwase Klipspruit No. 178, uhambe ngokuqondana nomfula iDoringspruit, udlule izikole iKlipspruit ne-Engodini, ujike ubheke eningizimu-mpumalanga, uphele entshonalanga yomngcele wase Rustverwacht No. 151 eduze eKweekspruit.

**District Road 313: Eshowe – Main Road 248 (DC28)**

From the boundary between Eshowe Township and Lot 102 Amatikulu No. 9881, proceeding in a general northerly direction over Lot 102 Amatikulu No. 9881, crossing the Mlalazi River and passing the Ihlazi Dam wall, changing to a north-westerly direction, entering Lot 109 Amatikulu No. 13681, changing to a general north-easterly direction and then entering Lot 110 Amatikulu No. 9538, passing the Trig Beacon No. 76 then entering Reserve No. 17 No. 15837, passing the Zibambe School, running parallel to the Mvuntshini River, changing to a general northerly direction, passing the Ncemaneni School, entering Megdale No. 13021, terminating at its junction with Main Road 248.

**Umgwaqo Wesifunda u-313: Eshowe – Umgwaqo Omkhulu u-248 (DC28)**

Usukela phakathi komngcele wase lokishini Eshowe nase Lot 102 Amatikulu No. 9881, uqhubeke ubheke enyakatho phezu kwase Lot 102 Amatikulu No. 9881, uwele umfula uMlalazi bese udlule udonga ledamu Ihlazi, ujike ubheke enyakatho-ntshonalanga, ungene e-Lot 109 Amatikulu No. 13681, ujike ubheke enyakatho-mpumalanga bese ungene eLot 110 Amatikulu No. 9538, udlule isikhonkwane No. 76 bese ungena e-Reserve No. 17 No. 15837, udlule isikole iZibambe, ugudle ngokuqondana nomfula uMvuntshini, ujike ubheke enyakatho, udlule isikole iNcemaneni, ungene e-Megdale No. 13021, uphele enhlanganweni yawo nomgwaqo Omkhulu u-248.



**District Road 359: Main Road 551 – Sterkspruit River (DM)**

From its junction with Main Road 551, proceeding in a general north-westerly direction over Zigzag No. 9064, crossing and then running parallel to the Sterkspruit River, passes the Tumula Retreat, again crossing then running parallel to the Sterkspruit River, terminating near the Sterkspruit River.

**Umgwaqo Wesifunda u-359: Umgwaqo Omkhulu u-551 – Sterkspruit River (DM)**

Usukela enhlanganweni yawo nomgwaqo Omkhulu u-551, uqhubeke ubheke enyakatho-ntshonalanga phezu kwase Zigzag No. 9064, uwele ebese uhamba ngokuqondana nomfula iSterkspruit, udlule Tumula Retreat, uphinde uwele ebese uhamba ngokuqondana nomfula iSterkspruit, uphele eduze nomfula iSterkspruit.

**District Road 391: Main Road 504 - Main Road 454 (DM)**

From its intersection with Main Road 504 and Key Ridge Road, proceeding in a general south-easterly direction over Assagay Kraal No. 853, entering Moller No. 14243, changing a south-westerly direction, entering Maid No. 14027, changing a general southerly direction, enters Summerveld No. 14226, terminating at its junction with Main Road 454.

**Umgwaqo Wesifunda u-391: Umgwaqo Omkhulu u-504 – Umgwaqo Omkhulu u-454 (DM)**

Usukela enhlanganweni yawo nomgwaqo Omkhulu u-504 nomgwaqo wase Key Ridge, uqhubeke ubheke eningizimu-mpumalanga phezu kwase Assagay Kraal No. 853, ungene Moller No. 14243, ujike ubheke eningizimu-ntshonalanga, ungene Maid No. 14027, ujike ubheke eningizimu, ungene Summerveld No. 14226, uphele enhlanganweni yawo nomgwaqo Omkhulu u-454.

**District Road 398: Main Road 389 – District Road 2333 (DC27, DC28)**

From its junction with Main Road 389, south of the Msunduzi River, proceeding in a general south-easterly direction, over Lot NRD No. 15421 and Peterway No. 15481, changing to a general north-easterly direction, proceeding along the common boundaries of Lot 41 Umfolozi No. 18425 with Lot 38 Umfolozi No. 13920 and Glen Grant No. 16686, passing the Velemseni School, over Lot 42 Umfolozi No. 13322, over Lot 43 No. 16859 and Craighill No. 18418, crossing the Msunduzi River, proceeding along the common boundary of Lot 7 Umfolozi No. 13985 and Lot 9 Umfolozi No. 14051, changing to a general south-easterly direction, running alongside the railway line along the common boundaries of Suzi's Place No. 15958 with Lot 9 Umfolozi No. 14051 and Lot 11 Umfolozi No. 13323, then along the common boundary of Lot 17 Umfolozi No. 13616 with Lot 12 Umfolozi No. 13993, Lot 14 Umfolozi No. 13486, U225 No. 14426 and U226 No. 14494, then weaving over Lot 48 Umfolozi No. 13341, U226 No. 14494, Lot 212 Umfolozi No. 13339, U229 No. 14427, U227 No. 14436 and U235 No. 15906, proceeding along the common boundary of Lot U113 No. 13773 with U227 No. 14436 and Lot 84 Umfolozi No. 13297, changing to a general southerly direction, over Lot U114 No. 13448 and North Coast No. 17354, entering U116 No. 13776, changing to a south-easterly direction, then along the common boundary of U128 No. 14295 with U125 No. 14294, U126 No. 14279 and U127 No. 14385 and then along the common boundary of NIC Sugar No. 16708 with U127 No. 14385, terminating at the intersection with District Road 2333 and Local Road 366.

**Umgwaqo Wesifunda u-398: Umgwaqo Omkhulu u-389 – Umgwaqo Wesifunda u-2333 (DC27, DC28)**

Usukela enhlanganweni yawo nomgwaqo Omkhulu u-389, eningizimu yomfula uMsunduzi, uqhubeke ubheke eningizimu-mpumalanga, phezu kwase Lot NRD No. 15421 nase Peterway No. 15481, ujike ubheke enyakatho-mpumalanga, uqhubeke uhambe maphakathi nomngcele wase Lot 41 Umfolozi No. 18425 nase Lot 38 Umfolozi No. 13920 nase Glen Grant No. 16686, udlule isikole iVelemseni, phezu kwase Lot 42 Umfolozi No. 13322, phezu kwase Lot 43 No. 16859 nase Craighill No. 18418, uwele umfula uMsunduzi, uqhubeke ubheke maphakathi nomngcele wase Lot 7 Umfolozi No. 13985 nase Lot 9 Umfolozi No. 14051, ujike ubheke eningizimu-mpumalanga, ugudle umgwaqo wesitimela maphakathi nemingcele iSuzi's Place No. 15958 neLot 9 Umfolozi No. 14051 neLot 11 Umfolozi No. 13323, uhambe maphakathi nomngcele eLot 17 Umfolozi No. 13616 nase Lot 12 Umfolozi No. 13993, eLot 14 Umfolozi No. 13486, e-U225 No. 14426 nase U226 No. 14494, bese udlule phezu kwase Lot 48 Umfolozi No. 13341, e-U226 No. 14494, eLot 212 Umfolozi No. 13339, e-U229 No. 14427, U227 No. 14436 ne U235 No. 15906, uqhubeke uhambe maphakathi nomngcele iLot U113 No. 13773 ne U227 No. 14436 nase Lot 84 Umfolozi No. 13297, ujike ubheke eningizimu, phezu kwase Lot U114 No. 13448 nase North Coast No. 17354, ungene e-U116 No. 13776, ujike ubheke eningizimu-mpumalanga, bese uhambe maphakathi nomngcele e-U128 No. 14295 nase U125 No. 14294, U126 No. 14279 nase U127 No. 14385 bese uhambe maphakathi nomngcele eNIC Sugar No. 16708 ne U127 No. 14385, uphele enhlanganweni yawo nomgwaqo Wesifunda u-2333 nomgwaqo Wangaphakathi u-366.

**District Road 520: Main Road 559 – Dassenhoek Railway Station (DM)**

From its intersection with Main Road 559 and Umhlathuzana Road west of Dassenhoek, proceeding in a general south-westerly direction over Newhope No. 16700, changing to a north-westerly direction, entering Dassenhoek No. 943, changing to a southerly direction, terminating at the Dassenhoek Railway Station.

**Umgwaqo Wesifunda u-520: Umgwaqo Omkhulu u-559 – KwiSiteshi saseDassenhoek (DM)**

Usukela enhlanganweni yawo nomgwaqo Omkhulu u-559 kanye nomgwaqo Umhlathuzana ntshonalanga kwase Dassenhoek, uqhubeke ubheke eingizimu-ntshonalanga phezu kwase Newhope No. 16700, ujike ubheke enyakatho-ntshonalanga, ungene Dassenhoek No. 943, ujike ubheke eningizimu, uphele kwSiteshi sase Dassenhoek.

**District Road 607: District Road 602 – Eastern Cape Boundary (DC43)**

From its junction with District Road 602 near the Rustfontein School, proceeding in a general northerly direction over Weltevrede No. 17040, entering Rooipoort No. 196, running parallel to the Droewigrivier River, changing to a general north-westerly direction, entering Drie Fontein No. 195 and Nauw Hoek No. 194, terminating at the boundary of Sunny Slopes No. 17036, which is the KwaZulu-Natal border with the Eastern Cape.

**Umgwaqo Wesifunda u-607: Umgwaqo Wesifunda u-602 – Umgcele wase Eastern Cape (DC43)**

Usukela enhlanganweni yawo nomgwaqo Wesifunda u-602 eduze nesikole iRustfotein, uqhubeke ubheke enyakatho phezu kwase Weltevrede No. 17040 ungene Rooipoort No. 196, uhambe ngokuqondana nomfula iDroewigrivier, ujike ubheke enyakatho-ntshonalanga ungene eDrie Fontein No. 195 nase Nauw Hoek No. 194, uphele kumngcele wase Sunny Slopes No. 17036, kumngcele waKwaZulu-Natal neEastern Cape.

**District Road 657: Main Road 385 – Leckhampton (DM)**

From its junction with Main Road 385, proceeding in a westerly direction over Bartlett No. 16387, changing to a southerly then north-westerly direction, entering Leckhampton No. 13282, changing to a general southerly-westerly then north-westerly direction, terminating on Leckhampton No. 13282.

**Umgwaqo Wesifunda u-657: Umgwaqo Omkhulu u-385 – Leckhampton (DM)**

Usukela enhlanganweni yawo nomgwaqo Omkhulu u-385 entshonalanga kwase Bartlett No. 16387, ujike ubheke eningizimu ebese ubheka enyakatho-ntshonalanga, ungene Leckhampton No. 13282, ujike ubheke eningizimu-ntshonalanga ebese ubheka enyakatho-ntshonalanga, uphele Leckhampton No. 13282.

**District Road 725: District Road 391 (south) – District Road 391 (north) (DM)**

From its junction with Main Road 391 (south), proceeding in a general north-easterly direction over Maid No. 14027, entering Moller No. 14243, changes to a north-westerly then back to a general north-easterly direction, terminating at its junction with District Road 391 (north).

**Umgwaqo Wesifunda u-725: Umgwaqo Wesifunda u-391 (eningizimu) – Umgwaqo Wesifunda u-391 (enyakatho) (DM)**

Usukela enhlanganweni yawo nomgwaqo Wesifunda u-391 (eningizimu), uqhubeke ubheke enyakatho-mpumalanga phezu kwase Maid No. 14027, ungene Moller No. 14243, ujike ubheke enyakatho-ntshonalanga ebese ubuyela ubheka enyakatho-mpumalanga, uphele enhlanganweni yawo nomgwaqo Wesifunda u-391 (enyakatho).

**District Road 747: District Road 414 – District Road 747 (DC43)**

From its junction with District Road 414, proceeding in a general north-easterly direction over Lot 9 Incalu No. 5000, proceeding through the Carisbrooke area, entering Lot ZZ No. 6831, passing the Carisbrooke School, changing to a general south-easterly then to a southerly then to a general north-westerly direction, terminating on itself.

**Umgwaqo Wesifunda u-747: Umgwaqo Wesifunda u-414 – Umgwaqo Wesifunda u-747 (DC43)**

Usukela enhlanganweni yawo nomgwaqo Wesifunda u-414, uqhubeke ubheke enyakatho-mpumalanga phezu kwase Lot 9 Incalu No. 5000, uqhubeke ubheke eCarisbrooke, ungene eLot ZZ No. 6831, udlule esikoleni iCarisbrooke, ujike ubheke eningizimu-mpumalanga bese ubheke eningizimu uphinde ubheke enyakatho-ntshonalanga, uphele lapho uhlangana khona.

**District Road 768: District Road 369 – Portion 7 of Tabaskop (DC22)**

From its junction with District Road 369 proceeding in a south-westerly direction over Allerton No. 18455, crossing the Lions River, entering Tabaskop No. 14910, changing to a general north-westerly direction, passing Girdwood, changing to south-westerly then back to a general north-westerly direction, then changing to a general south-westerly direction, running alongside the boundary with Versameling No. 15759, terminating at the northern boundary of Portion 7 of Tabaskop No. 14910 at a point north-east of Trig Beacon No. 323.

**Umngwaqo Wesifunda u-768: Umngwaqo Wesifunda u-369 – Ingxenye ya7 ka Tabaskop (DC22)**

Usukela enhlanganweni yawo nomngwaqo Wesifunda u-369 uqhubeke ubheke eningizimu-ntshonalanga phezu kwase Allerton No. 18455, uwele umfula iLion, ungene eTabaskop No. 14910, ujike ubheke enyakatho-ntshonalanga, udlule iGirdwood, ujike ubheke eningizimu-ntshonalanga bese ubuya enyakatho-ntshonalanga, uphinde ujike eningizimu-ntshonalanga, ugudle umngcele wase Versameling No. 15759, uphele enyakatho yomngcele yeNgxenye 7 ka Tabaskop No. 14910 enyakatho-mpumalanga yeSikhonkwana No. 323.

**District Road 772: District Road 391 (north) – District Road 391 (south) (DM)**

From its junction with Main Road 391 (north), proceeding in a westerly direction along the common boundary of Maid No. 14027 and Moller No. 14243, changes to a southerly direction while proceeding over Maid No. 14027, terminating at its junction with District Road 391 (south).

**Umngwaqo Wesifunda u-772: Umngwaqo Wesifunda u-391 (enyakatho)– Umngwaqo Wesifunda u-391 (eningizimu) (DM)**

Usukela enhlanganweni yawo nomngwaqo Wesifunda u-391 (enyakatho), uqhubeke ubheke entshonalanga kanye nomngcele wase Maid No. 14027 nase Moller No. 14243, ujike ubheke eningizimu uhambe phezu kwase Maid No. 14027, uphele enhlanganweni yawo nomngwaqo Wesifunda u-391 (eningizimu).

**District Road 816: Main Road 385 – Balgowrie (DM)**

From its intersection with Main Road 385 and eThekwini Street 62011 in the vicinity of the Hector Substation, proceeding in a westerly direction along the common boundary of Balgowrie No. 14189 and Sterkspruit No. 907, changing to a general south-westerly direction while proceeding over Balgowrie No. 14189, changing back to a westerly direction, terminating on Balgowrie No. 14189.

**Umngwaqo Wesifunda u-816: Umngwaqo Omkhulu u-385 – Balgowrie (DM)**

Usukela enhlanganweni yawo nomngwaqo Omkhulu u-385 nomngwaqo waseThekwini u-62011 eduze kwisiteshi esincane iHector, ubheke entshonalanga uhambe kanye nomngcele wase Balgowrie No. 14189 nase Sterkspruit No. 907, ujike ubheke eningizimu-ntshonalanga phezu kwase Balgowrie No. 14189, ujike uphinda ubheke entshonalanga, uphele Balgowrie No. 14189.

**District Road 828: Main Road 559 – KwaNdengezi (DM)**

From its junction with Main Road 559, proceeding in a general south-easterly direction over Kirkfalls No. 14227, terminating at the boundary of Newhope No. 16700 at the KwaNdengezi settlement.

**Umngwaqo Wesifunda u-828: Umngwaqo Omkhulu u-559 – KwaNdengezi (DM)**

Usukela enhlanganweni yawo nomngwaqo Omkhulu u-559 eningizimu-mpumalanga kwase Kirkfalls No. 14227, uphele kumngcele ophakathi kwase Newhope No. 16700 KwaNdengezi.

**District Road 876: Main Road 494 – Mfolozi River (DC28)**

From its junction with Main Road 494 about 230 meters north of the Soya School access, proceeding in a general north-westerly direction over Reserve No. 5 No. 15824, running parallel to the Ntinkulu River, passing the Welabasha and Shwashweni Schools, proceeding through the KwaGcoba area, changing to a north-easterly then north-westerly direction, crossing a tributary of the Mfolozi River, changing to a general westerly direction, terminating in the vicinity of the Mfolozi River and Mvamanzi wetland area.

**Umngwaqo Wesifunda u-876: Umngwaqo Omkhulu u-494 – Umfula uMfolozi (DC28)**

Usukela enhlanganweni yawo nomngwaqo Omkhulu u-494 cishe amamitha angu-230 enyakatho yokufinyelela eSikoleni iSoya, uqhubeke ubheke enyakatho-ntshonalanga phezu kwase Reserve No. 5 No. 15824, ugudle ngokuqondana nomfula uNtinkulu, udlule izikole iWelabasha ne Shwashweni, uqhubeke KwaGcoba, ujike

ubheke enyakatho-mpumalanga bese ubheke enyakatho-ntshonalanga, uwele umfudlana womfula uMfolozi, ujike ubheke entshonalanga, uphele bude buduze komfula uMfolozi nexhaphozi lase Mvamanzi.

**District Road 880: Main Road 166 - Main Road 230 (DC28)**

From its junction with Main Road 166, proceeding in a general north-westerly direction over the Townlands of Empangeni, entering Reserve No. 7B No. 15827, passing Trig beacon No. 88 and then the Ziphozonke School, passing the Matshane Missions, passing the Amangwe, Matshana and Kangikho Schools, passing through the Matshana Settlement, changing to a south-westerly then back to a north-westerly direction, passing the Mevamhlophe School, proceeding through the KwaSebenzani Settlement, entering Hume No. 16666, terminating at its junction with Main Road 230.

**Umgwaqo Wesifunda u-880: Umgwaqo Omkhulu u-166 - Umgwaqo Omkhulu u-230 (DC28)**

Usukela enhlanganweni yawo nomgwaqo Omkhulu u-166, uqhubeke ubheke enyakatho-ntshonalanga phezu kwamadolobha aseMpangeni, ungene eReserve No. 7B No. 15827, udlule Isikhonkwane No. 88 bese udlula isikole iZiphozonke, udlule iMishini yaseMatshane, udlule izikole i-Amangwe, Matshana ne Kangikho, udlule eMatshana, ujike ubheke eningizimu-ntshonalanga bese ubuyele enyakatho-ntshonalanga, udlule isikole iMevamhlophe, uqhubeke ubheke KwaSebenzani, ungene e-Hume No. 16666, uphele enhlanganweni yawo nomgwaqo Omkhulu u-230.

**District Road 997: District Road 999 – District Road 210 (DM)**

From its junction with District Road 999 within the Ntshongweni area, proceeding in a general south-westerly direction over Lot S No. 7956, weaving over Lot O No. 7528, entering Lot P No. 7661, changing to a general north-westerly, passing the Lalelani School within the Mandlakazi area, proceeding over Lot Z Sterkspruit No. 7662, entering Lot R No. 8982, terminating at its junction with District Road 210.

**Umgwaqo Wesifunda u-997: Umgwaqo Wesifunda u-999 – Umgwaqo Wesifunda u-210 (DM)**

Usukela enhlanganweni yawo nomgwaqo Wesifunda u-999 eNtshongweni, udlule ubheke eningizimu-ntshonalanga phezu kwase Lot S No. 7956, uhambe phezu kwase Lot O No. 7528, ungene Lot P No. 7661, ujike ubheke enyakatho-ntshonalanga, udlule isikole iLalelani eMandlakazi, udlule phezu kwase Lot Z Sterkspruit No. 7662, ungene ku Lot R No. 8982, uphele enhlanganweni yawo nomgwaqo Wesifunda u-210.

**District Road 999: District Road 210 – Mlazi River (DM)**

From its junction with District Road 210, proceeding in a general westerly direction over Zigzag No. 9064, entering Lot T No. 8141, passing through the Ntshongweni settlement, changing to a south-westerly direction then to a south-easterly direction, running along the common boundary between Lot T No. 8141 and Lot S No. 7956, changing to a south-westerly direction and then running along the common boundary between Lot S No. 7956 and Lot Y No. 10937, changing back to a south-easterly direction while entering Lot Y No. 10937, passing the Ntshongweni Clinic, terminating at its junction with eThekweni Road 74018 within the Ntshongweni settlement and far north of the Mlazi River.

**Umgwaqo Wesifunda u-999: Umgwaqo Wesifunda u-210 – uMfula uMlazi (DM)**

Usukela enhlanganweni yawo nomgwaqo Wesifunda u-210, uqhubeke ubheke entshonalanga phezu kwase Zigzag No. 9064, ungene, Lot T No. 8141, udlule eNtshongweni, ujike ubheke eningizimu-ntshonalanga ebese ubheke eningizimu-mpumalanga, uhambe ngokuqondana ngomgcele ophakathi kwase Lot T No. 8141 nase Lot S No. 7956, ujike ubheke eningizimu-ntshonalanga ebese uhamba ngokuqondana ngomgcele ophakathi kwase Lot S No. 7956 nase Lot Y No. 10937, ujike ubuyele ubheke eningizimu-mpumalanga, ungene Lot Y No. 10937, udlule umtholampilo wase Ntshongweni, uphele enhlanganweni yawo nomgwaqo waseThekwini u-74018 eNtshongweni enyakatho komfula uMlazi.

**District Road 1030: Main Road 559 – Thornwood (DM)**

From its junction with Main Road 559 south-west of Dassenhoek, proceeding in a general south-westerly direction over Newhope No. 16700, passing the Bhokokuhle School, terminating near the boundary of Zeekoegat No. 937 within Thornwood settlement.

**Umgwaqo Wesifunda u-1030: Umgwaqo Omkhulu u-559 – Thornwood (DM)**

Usukela enhlanganweni yawo nomgwaqo omkhulu u-559 eningizimu-ntshonalanga kwase Dassenhoek, uqhubeke ubheke eningizimu-ntshonalanga phezu kwase- Newhope No. 16700, udlule isikole iBhokokuhle, uphele eduze komgcele wase Zeekoegat No. 937 eThornwood.

**District Road 1038: Main Road 77 – District Road 962 (DC21)**

From its junction with Main Road 77, just west of the Sivelile and Mtholi Schools, proceeding in a general southerly direction over Alexandra Location No. 2 No. 16458, running parallel to the Mtimba River, proceeding through the Mkhunya then Mphambanyoni areas, crossing the Mzimlilo River, changing to a general westerly then to a general southerly direction through the Nhlanzanyoni area, passing the Sibuyile School, crossing the Mpambanyoni River, terminating at its junction with District Road 962.

**Umgwaqo Wesifunda u-1038: Umgwaqo Omkhulu u-77 – Umgwaqo Wesifunda u-962 (DC21)**

Usukela enhlanganweni yawo nomgwaqo Omkhulu u-77, entshonalanga kwe zikoleni iSivelile noMtholi, uqhubeke ubheke eningizimu phezu kwase Alexandra Location No. 2 No. 16458, uhambe ngokuqondana nomfula uMtimba, udlule eMkhunya nase Mphambanyoni, uwele umfula uMzimlilo, ujike ubheke entshonalanga, bese ubheke eningizimu udlule eNhlanzanyoni, udlule isikole iSibuyile, uwele umfula iMpambanyoni, uphele enhlanganweni yawo nomgwaqo Wesifunda u-962.

**District Road 1238: District Road 214 – District Road 1253 (DC23)**

From its junction with District Road 214 near the Inkosi Mjwayeli School, proceeding in a general southerly direction over Maritz Dam No. 1256, passing through the Moyeni Settlement, changing to a general south-easterly direction, crossing the Madwaleni River, changing to a general south-westerly direction, entering Drakensberg Location No. 2 No. 9605, passing through the Emandabeni area, entering Emangweni Mission Station No. 4485, passing the Emangweni and Sizathina Schools, re-entering Drakensberg Location No. 2 No. 9605, terminating at its junction with District Road 1253 within the Emandabeni area.

**Umgwaqo Wesifunda u-1238: Umgwaqo Wesifunda u-214 – Umgwaqo Wesifunda u-1253 (DC23)**

Usukela enhlanganweni yawo nomgwaqo Wesifunda u-214 eduze nesikole Inkosi Mjwayeli, uqhubeke ubheke eningizimu phezu kwase Maritz Dam No. 1256, udlule iMoyeni, ujike ubheke eningizimu-mpumalanga, uwele umfula iMadwaleni, ujike ubheke eningizimu-ntshonalanga, ungene eDrakensberg Location No. 2 No. 9605, udlule Emandabeni, ungene-Emangweni Mission Station No. 4485, udlule isikole i-Emangweni neSizathina, uphinde ungene eDrakensberg Location No. 2 No. 9605, uphele enhlanganweni yawo nomgwaqo Wesifunda u-1253 maphakathi Emandabeni.

**District Road 1283: Main Road 349 – Tugela River (DC23)**

From its junction with Main Road 349 within the Mteyi area, proceeding in a general southerly direction over Potsdam No. 2394, passing through the Nonjiko area, changing to a general south-westerly direction, over Strasburg No. 2391, entering Wickholm No. 15590, passing through the Zamokhle area, terminating south-east of where the Mankanyana and Tugela Rivers meet.

**Umgwaqo Wesifunda u-1283: Umgwaqo Omkhulu u-349 – uMfula uTugela (DC23)**

Usukela enhlanganweni yawo nomgwaqo Omkhulu u-349 maphakathi eMteyi, uqhubeke ubheke eningizimu phezu kwase Potsdam No. 2394, udlule eNonjiko, ujike ubheke eningizimu-ntshonalanga, phezu kwase Strasburg No. 2391, ungene eWickholm No. 15590, udlule eZamokhle, uphele eningizimu-mpumalanga lapho imifula iMankanyana neTugela ihlangana khona.

**District Road 1284: District Road 1272 – Klip River Location (DC24)**

From its junction with District Road 1272, proceeding in a general north-westerly direction, over Mthembu No. 17484, passing the Mandleni School, the Mandleni Clinic and the Bathembu School, proceeding along the foot of the Nhlonhloni Hill, crossing the Mkhomo River, passing the Emkhomo School, changing to a general south-westerly direction, passing the Batshazwayo and the Swebane Schools, changing to a general north-westerly direction near the junction of the Tugela and Sundays Rivers and then running parallel to the Sundays River, entering Klip River Location No. 4665, passing the Nsimbini School, terminating on Klip River Location No. 4665.

**Umgwaqo Wesifunda u-1284: Umgwaqo Wesifunda u-1272 – eKlip River Location (DC24)**

Usukela enhlanganweni yawo nomgwaqo Wesifunda u-1272, uqhubeke ubheke enyakatho-ntshonalanga, phezu kwase Mthembu No. 17484, udlule isikole iMandleni, umtholampilo iMandleni nesikole iBathembu, uqhubeke ubheke phansi kwegquma iNhlonhloni, uwele umfula iMkhomo, udlule isikole Emkhomo, ujike ubheke eningizimu-ntshonalanga, udlule izikole iBatshazwayo neSwebane, ujike ubheke enyakatho-ntshonalanga eduze enhlanganweni yemifula iTugela neSundays bese uhambe ngokuqondana nomfula iSundays, ungene eKlip River Location No. 4665, udlule isikole iNsimbini, uphele eKlip River Location No. 4665.

**District Road 1292: Main Road 148 – Gubazi (DC24)**



From its junction with Main Road 148 near aMagogo, proceeding in a general south-easterly direction over Reserve No. 18 No. 15838, changing to a general south-westerly direction, crossing the Ntambane River, passing the Nhlomane School, changing to a general westerly direction, proceeding through the Hlalela area, passing Trig Beacon No. 71 and the Hlalela School, changing to a general southerly direction through the Manxili area, then to a general south-westerly direction, passing Trig Beacon No. 374, terminating within the Gubazi area.

**Umgwaqo Wesifunda u-1292: Umgwaqo Omkhulu u-148 – eGubazi (DC24)**

Usukela enhlanganweni yawo nomgwaqo Omkhulu u-148 eduze eMagogo, uqhubeke ubheke eningizimu-mpumalanga phezu kwase Reserve No. 8 No. 15838, ujike ubheke eningizimu-ntshonalanga, uwele umfula iNtambane, udlule isikole iNhlomane, ujike ubheke entshonalanga udlule eHlalela, udlule Isikhonkwane No. 71 kunye nesikole iHlalela, ujike ubheke eningizimu eManxili, ubuye ubheke eningizimu-ntshonalanga, udlule Isikhonkwane No. 374, uphele maphakathi eGubazi.

**District Road 1554: Main Road 525 - District Road 1553 (DC28)**

From its junction with Main Road 525, proceeding in a general north-westerly direction over Reserve No. 9 No. 15829, crossing the KwaGugushe River, passing the Siyabonga School, changing to a general northerly then back to a north-westerly direction, passing the Manzamnyama School, proceeding through the Amanzamnyama area, changing to a south-westerly then north-westerly direction, passing the Zimeme School, changing to a general south-westerly direction, crossing the Ntuzi River, changing to a general south-easterly direction, terminating at its junction with District Road 1553.

**Umgwaqo Wesifunda u-1554: Umgwaqo Omkhulu 525 - Umgwaqo Wesifunda u-1553 (DC28)**

Usukela enhlanganweni yawo nomgwaqo Omkhulu u-525, uqhubeke ubheke enyakatho-ntshonalanga phezu kwase Reserve No. 9 No. 15829, uwele umfula uKwaGugushe, udlule isikole iSiyabonga, ujike ubheke enyakatho bese ubuye enyakatho-ntshonalanga, udlule isikole iManzamnyama, uqhubeke e-Amanzamnyama, ujike ubheke eningizimu-ntshonalanga bese ubheke enyakatho-ntshonalanga, udlule isikole iZimeme, ujike ubheke eningizimu-ntshonalanga, uwele umfula iNtuzi, ujike ubheke eningizimu-mpumalanga, uphele enhlanganweni yawo nomgwaqo Wesifunda u-1553.

**District Road 1555: Main Road 518 - Main Road 525 (DC28)**

From its junction with Main Road 518, proceeding in a general south-westerly direction over Reserve No. 9 No. 15829, passing the Nikiza School, crossing the KwaGugushe River, passing the Phembokuhle School, changing to a general south-easterly direction, running in between and parallel to the aManzamnyama and KwaGugushe Rivers, changing to an easterly then south-westerly direction, crossing the Kwagugushe River again, changing to a south-easterly direction, terminating at its junction with Main Road 525.

**Umgwaqo Wesifunda u-1555: Umgwaqo Omkhulu 518 - Umgwaqo Omkhulu u-525 (DC28)**

Usukela enhlanganweni yawo nomgwaqo Omkhulu u-518, uqhubeke ubheke eningizimu-ntshonalanga phezu kwase Reserve No. 9 No. 15829, udlule isikole iNikiza, uwele umfula uKwaGugushe, udlule isikole iPhembokuhle, ujike ubheke eningizimu-mpumalanga ugudlephakathi nangokuqondana nemifula aManzamnyama no KwaGugushe, ujike ubheke empumalanga bese ubheke eningizimu-ntshonalanga, uphinde uwele umfula uKwaGugushe, ujike ubheke eningizimu-mpumalanga, uphele enhlanganweni yawo nomgwaqo Omkhulu u-525.

**District Road 1565: Main Road 16 Section 3 - Ntshiza (DC28)**

From its junction with Main Road 16-3 within the Qudeni area, proceeding in a general westerly direction over Devondale No. 11039, proceeding through the Ngoje Settlement, entering Lot 8 Qudeni No. 9943, changing to a southerly direction, passing the Qudeni Combined school, changing to a general westerly direction, proceeding through the Springfield area, changing to a general south-westerly direction, entering Westville No. 11014 and Upton No. 11146, changing to a general north-westerly direction, entering 2 Qudeni No. 10823, passing the Entshiza school, entering Reserve No. 19 No. 15839, proceeding through and then terminating within the Ntshiza area.

**Umgwaqo Wesifunda u-1565: Umgwaqo Omkhulu u-16 Isigaba 3 – eNtshiza (DC28)**

Usukela enhlanganweni yawo nomgwaqo Omkhulu u 16-3 maphakathi eQudeni, uqhubeke ubheke entshonalanga, phezu kwase Devondale No. 11039, uqhubeke ubheke eNgoje, ungene e-Lot 8 Qudeni No. 9943, ujike ubheke eningizimu, udlule isikole esihlanganisiwe iQudeni, ujike ubheke entshonalanga, uqhubeke ubheke eSpringfield, ujike ubheke eningizimu-ntshonalanga, ungene e-Westville No. 11014 nase Upton No. 11146, ujike ubheke enyakatho-ntshonalanga, ungene e-2 Qudeni No. 10823, udlule isikole Entshiza, ungene e-Reserve No. 19 No. 15839, uqhubeke eNtshiza bese uphele maphakathi eNtshiza.

**District Road 1581: District Road 880 – Ngwelezana Township boundary (DC28)**

From its junction with District Road 880 near the Matshana School, proceeding in a general south-easterly direction over Reserve No. 7B No. 15827, passing the Amangwe School, proceeding through the Dondolo Settlement, terminating at the boundary of the Townlands of Empangeni and the Ngwelezana township boundary.

**Umgwaqo Wesifunda u-1581: Umgwaqo Wesifunda u-880 - Umngcele welokishi Ingwelezana (DC28)**

Usukela enhlanganweni yawo nomgwaqo Wesifunda u-880 eduze kwesikole iMatshana, uqhubeke ubheke eningizimu-mpumalanga phezu kwase Reserve No. 7B No. 15827, udlule isikole i-Amangwe, uqhubeke ubheke eDondolo, uphele emngceleni wamadolobha aseMpangeni kanye nomngcele welokishi Ingwelezana.

**District Road 1591: District Road 880 - District Road 1581 (DC28)**

From its junction with District Road 880 just east of the Amangwe School, proceeding in a south-westerly direction over Reserve No. 7B No. 15827, terminating at its junction with District Road 1581.

**Umgwaqo Wesifunda u-1591: Umgwaqo Wesifunda u-880 - Umgwaqo Wesifunda u-1581 (DC28)**

Usukela enhlanganweni yawo nomgwaqo Wesifunda u-880 empumalanga yesikole i-Amangwe, uqhubeke ubheke eningizimu-ntshonalanga phezu kwase Reserve No. 7B No. 15827, uphele enhlanganweni yawo nomgwaqo Wesifunda u-1581.

**District Road 1592: Main Road 230 (west) – Main Road 230 (east) (DC28)**

From its junction with Main Road 230 (west) within the Nqoleni area, proceeding in a general north-easterly direction over Reserve No. 17 No. 15837, passing the Enqoleni School, running parallel to and inbetween the Matshitsho and Ndongande Rivers, changing to a general north-westerly direction, passing the Kwa-Sibonda and Nomyaca Schools within the Nomyaca area, crossing the Ndongande River, changing back to a north-easterly direction, passing the Mngampondo School, changing to a general south-easterly direction, proceeding through the Mngampondo area then crossing the Matshitsho River passing the Ufasimba and Phangifa Schools, changing to a general south-westerly direction, running parallel to the Notekwane River, terminating at its junction with Main Road 230 (east) near the Mgitshwa School.

**Umgwaqo Wesifunda u-1592: Umgwaqo Omkhulu u-230 (entshonalanga) – Umgwaqo Omkhulu u-230 (empumalanga) (DC28)**

Usukela enhlanganweni yawo nomgwaqo Omkhulu u-230 (entshonalanga) maphakathi eNqoleni, uqhubeke ubheke enyakatho-mpumalanga phezu kwase Reserve No. 17 No. 15837, udlule isikole Enqoleni, ugudle ngokuqondana namaphakathi kwemifula iMatshitsho neNdongande, ujike ubheke enyakatho-ntshonalanga, udlule izikole Kwa-Sibonda kanye nase Nomyaca maphakathi eNomyaca, uwele umfula iNdongande, ujike ubuyele enyakatho-mpumalanga, udlule isikole iMngampondo, ujike ubheke eningizimu-mpumalanga, uqhubeke uhambe eMngampondo bese uwele umfula iMatshitsho, udlule izikole Ufasimba kanye nePhangifa, ujike ubheke eningizimu-ntshonalanga, ugudle ngokuqondana nomfula iNotekwane, uphele enhlanganweni yawo nomgwaqo Omkhulu u-230 (empumalanga) eduze nesikole iMgitshwa.

**District Road 1594: Main Road 50 Section 2 – Mkupe (DC28)**

From its junction with Main Road 50-2 near the Vumanhlamvu Clinic, proceeding in a general north-easterly direction over Reserve No. 19 No. 15839, passing through the Mahlati and Matshembuzi areas, changing to a general south-easterly direction, passing the Senzela and Mvayiza Schools within the Mandaba area, changing back to a general north-easterly direction, crossing the Damuzini River, passing the Mandaba Clinic and the Sibhakabhaka School, then running parallel to the Oplate River, passing and then terminating near the Trig Beacon No. 251 at Mkupe.

**Umgwaqo Wesifunda u-1594: Umgwaqo Omkhulu u-50 Isigaba 2 – eMkupe (DC28)**

Usukela enhlanganweni yawo nomgwaqo Omkhulu u-50-2 eduze komtholampilo iVumanhlamvu, uqhubeke ubheke enyakatho-mpumalanga phezu kwase Reserve No. 19 No. 15839, udlule eMahlati nase Matshembuzi, ujike ubheke eningizimu-mpumalanga, udlule izikole iSenzela kanye ne Mvayiza maphakathi eMandaba, ujike ubuyele enyakatho-mpumalanga, uwele umfula iDamuzini, udlule umtholampilo iMandaba kanye nesikole iSibhakabhaka bese ugudle ngokuqondana nomfula u-Oplate, udlule bese uphele eduze neSikhonkwane No. 251 eMkupe.

**District Road 1548: Main Road 47 Section 4 and 5 – District Road 2336 (DC28)**

From its intersection with Main Road 47-4 and 47-5 and Main Road 50-1 near the Eshowe Townlands boundary, proceeding in a general south-easterly direction over Reserve No. 17 No. 15837, passing the

Gezinsila Settlement, changing to a general north-easterly direction, passing the KwaMondi and the Zwelithunzi Schools, proceeding through the Thembokwako and Tanjane areas, changing back to a general south-easterly direction, passing the Entenjane school, changing to a general southerly direction, terminating at its junction with District Road 2336.

**Umgwaqo Wesifunda u-1548: Umgwaqo Omkhulu u-47 Isigaba 4 kanye no 5 – Umgwaqo Wesifunda u-2336 (DC28)**

Usukela enhlanganweni yawo nomgwaqo Omkhulu u-47-4 no 47-5 kanye nomgwaqo Omkhulu u-50-1 eduze nomngcele wase Eshowe Townlands, uqhubeke ubheke eningizimu-mpumalanga phezu kwase Reserve No. 17 No. 15837, udlule iGezinsila, ujike ubheke enyakatho-mpumalanga, udlule izikole KwaMondi nase Zwelithunzi, uqhubeke ubheke eThembokwako neTanjane, ujike ubuyele eningizimu-mpumalanga, udlule isikole i-Entenjane, ujike ubheke eningizimu, uphele enhlanganweni yawo nomgwaqo Wesifunda u-2336.

**District Road 1599: Main Road 15 Section 2 – Nsuze River (DC28)**

From its junction with Main Road 15-2 within the Ntolwane area, proceeding in a north-westerly direction over Nxamalala No. 17519, changing to a north-easterly direction, entering Reserve No. 19 No. 15839, crossing the Mkalazi River, changing to a northerly then westerly direction, passing the Magqama school, changing to a general northerly direction, proceeding through the Mdimela area, passing nearby the Halambu Clinic, crossing the Halambu River, changing to a north-westerly, general south-westerly, north-easterly, general south-westerly, then changing back to a general north-westerly direction, proceeding through the Ezimbidla area, changing to a south-westerly direction, passing the Ndabaningi Clinic, changing back to a general north-westerly direction, crossing the Mome and Nsuze rivers, then terminating east of the Nsuze river.

**Umgwaqo Wesifunda u-1599: Umgwaqo Omkhulu u-15 Isigaba 2 – Umfula iNsuze (DC28)**

Usukela enhlanganweni yawo nomgwaqo Omkhulu, u-15-2 maphakathi eNtolwane, uqhubeke ubheke enyakatho-ntshonalanga, phezu kwase Nxamalala No. 17519, ujike ubheke enyakatho-mpumalanga, ungene eReserve No. 19 No. 15839, uwele umfula uMkalazi, ujike ubheke enyakatho bese ubheke entshonalanga, udlule isikole iMagqama, ujike ubheke enyakatho, uqhubeke udlule eMdimela, udlule eduze kwase mtholampilo eHalambu, uwele umfula iHalambu, ujike ubheke enyakatho-ntshonalanga, eningizimu-ntshonalanga, enyakatho-mpumalanga, eningizimu-ntshonalanga, bese ujike ubuyele enyakatho-ntshonalanga, uqhubeke udlule Ezimbidla, ujike ubheke eningizimu-ntshonalanga, udlule emtholampilo eNdabaningi, ujike ubuyele enyakatho-ntshonalanga, uwele imfula iMome Kanye ne-Nsuze bese uphele empumalanga yomfula iNsuze.

**District Road 1731: Main Road 736 – District Road 2507 (DC26)**

From its junction with Main Road 736 within the Bululwane area, proceeding in a westerly direction over Reserve No. 20 No. 15840, changing to a north-westerly then back to a westerly direction, passing Trig Beacon No. 167, passing through the Makhozeni area, terminating at its junction with District Road 2507.

**Umgwaqo Wesifunda u-1731: Umgwaqo Omkhulu u-736 - Umgwaqo Wesifunda u-2507 (DC26).**

Usukela enhlanganweni yawo nomgwaqo Omkhulu u-736 maphakathi eBululwane, uqhubeke ubheke entshonalanga phezu kwase Reserve No. 20 No. 15840, ujike ubheke enyakatho-ntshonalanga ubuye ubheke entshonalanga, udlule Isikhonkwane No. 167, udlule eMakhozeni, uphele enhlanganweni yawo nomgwaqo Wesifunda u-2507.

**District Road 1732: District Road 1730 – Reserve No. 20 (DC26)**

From its junction with District Road 1730, proceeding in a general north-westerly direction, over Reserve No. 20 No. 15840, running parallel to the Sikhwebezi River, proceeding through the Sikhwebazane area, passing the Esikhwebezane School, changing to a south-easterly then back to a general north-westerly direction, changing to a north-easterly direction, running along the common boundary of Reserve No. 20 No. 15840 with Channels No. 837 and Gewonnen No. 572, terminating on Reserve No. 20 No. 15840.

**Umgwaqo Wesifunda u-1732: Umgwaqo Wesifunda u-1730 – Reserve No. 20 (DC26)**

Usukela enhlanganweni yawo nomgwaqo Wesifunda u-1732, uqhubeke ubheke enyakatho-ntshonalanga, phezu kwase Reserve No. 20 No. 15840, ugudle ngokuqondana nomfula iSikhwebezi, uqhubeke eSikhwebazane, udlule Isikole i-Esikhwebezane, ujike ubheke eningizimu-mpumalanga bese ubuyele enyakatho-ntshonalanga, ujike ubheke enyakatho-mpumalanga, ugudle umngcele ophakathi kwase Reserve No. 20 No. 15840 nase Channels No. 837 kanye nase Gewonnen No. 572, uphele eReserve No. 20 No. 15840.

**District Road 1841: Main Road 435 – District Road 1840 (DC27)**



From its junction with Main Road 435 at Ndumo, proceeding in a general north-westerly direction over Ndumo No. 9714, passing the Ndumo Sports Field, entering Impala No. 14932, proceeding through the Eposheni area, changing to a general south-westerly direction, entering Maysie No. 14933, passing nearby the Ziphoseni School, changing to a north-westerly direction, entering Reserve No. 16 No. 15836, changing to a general southerly direction, crossing the Umsunduze River, passing the vicinity of the Zandlazethu School, terminating at its intersection with District Road 1840 and District Road 1842 at the Embadleni School.

**Umgwaqo Wesifunda u-1841: Umgwaqo Omkhulu u-435 - Umgwaqo Wesifunda u-1840 (DC27).**

Usukela enhlanganweni yawo nomgwaqo Omkhulu u-435 maphakathi eNdumo, uqhubeke ubheke enyakatho-ntshonalanga phezu kwase Ndumo No. 9714, udlule inkundla yezemidlalo iNdumo, ungene Impala No. 14932, udlule Eposheni, ujike ubheke eningizimu-ntshonalanga, ungene eMaysie No. 14933, udlule eduze kwesilole iZiphoseni, ujike ubheke enyakatho-ntshonalanga, ungene eReserve No. 16 No. 15836, ujike ubheke eningizimu, uwele umfula Umsunduze, udlule bude buduze nesikole iZandlazethu, uphele enhlanganweni yawo nomgwaqo Wesifunda u-1840 kunye nomgwaqo Wesifunda u-1842 esikoleni Embadleni.

**District Road 1881: National Road 22 – Mloli River (DC27)**

From its junction with National Road 22 at Manguzi, proceeding in a general north-westerly direction over Tembe North No. 17497, running parallel to the Gezisa River, passing the Maputa and Ikhwezi Schools, changing to a general westerly direction, passing the Thandizwe School, changing back to a general north-westerly direction, proceeding through the Pikinini Myamazane then Mloli areas, changing to a general south-westerly then back to a general north-westerly direction, passing the Mloli School, terminating within Tembe North No. 17497 north-east of the Mloli River.

**Umgwaqo Wesifunda u-1881: Umgwaqo KaZwelonke u-22 – Umfula iMloli (DC27).**

Usukela enhlanganweni yawo nomgwaqo KaZwelonke u-22 eManguzi, uqhubeke ubheke enyakatho-ntshonalanga phezu kwase Tembe North No. 17497, ugudle ngokuqondana nomfula iGezisa, udlule izikole iMaputa kunye ne Khwezi, ujike ubheke entshonalanga, udlule isikole iThandizwe, ubuye ubheke enyakatho-ntshonalanga, udlule ePikinini Myamazane kunye ne Mloli, ujike ubheke eningizimu-ntshonalanga bese ubuye ubheke enyakatho-ntshonalanga, udlule isikole iMloli, uphele maphakathi eTembe North No. 17497 enyakatho-mpumalanga nomfula iMloli.

**District Road 1907: Main Road 235 Section 1 – Main Road 235 Section 2 (DC27)**

From its intersection Main Road 235-1 and Main Road 235-2 (south) near the Isibani School at Hlabisa, proceeding in a general north-westerly direction over the Townlands of Hlabisa, entering Reserve No. 12 No. 15832, passing the Mmiso and Phunyane Schools, changing to a general northerly direction, running parallel to the Gwegwede River, changing to a general north-easterly direction, terminating at its junction with Main Road 235-2 (north) within the Mgovuzo area.

**Umgwaqo Wesifunda u-1907: Umgwaqo Omkhulu u-235 Isigaba 1 - Umgwaqo Omkhulu u-235 Isigaba 2 (DC27)**

Usukela enhlanganweni yawo nomgwaqo Omkhulu u-235-1 nomgwaqo Omkhulu u-235-2 (eningizimu) eduze nesikole Isibani eHlabisa, uqhubeke ubheke enyakatho-ntshonalanga phezu kwase Townlands of Hlabisa, ungene eReserve No. 12 No. 15832, udlule izikole iMmiso nePhunyane, ujike ubheke enyakatho, ugudle ngokuqondana nomfula iGwegwede, ujike ubheke enyakatho-mpumalanga, uphele enhlanganweni yawo nomgwaqo Omkhulu u-235-2 (enyakatho) maphakathi eMgovuzo.

**District Road 2000: District Road 878 – Nkomeziphansi (DC28)**

From its intersection with District Road 878 and Local Road 2993, proceeding in a general north-easterly direction over Reserve No. 19 No. 15839, passing the Nhloshane School, crossing a tributary of the Tugela River, proceeding through the Nqobo area, changing to a general north-westerly then back to a general north-easterly direction, terminating within the Nkomeziphansi area.

**Umgwaqo Wesifunda u-2000: Umgwaqo Wesifunda u-878 – Nkomeziphansi (DC28)**

Usukela enhlanganweni yawo nomgwaqo Wesifunda u-878 nomgwaqo Wangaphakathi u-2993, uqhubeke ubheke enyakatho-mpumalanga phezu kwase Reserve No. 19 No. 15839, udlule isikole iNhloshane, uwele umfulana womfula iTugela, uqhubeke maphakathi eNqobo, ujike ubheke enyakatho-ntshonalanga uphinde ubheke enyakatho-mpumalanga, uphele maphakathi eNkomeziphansi.

**District Road 2003: Main Road 16 Section 3 – Vutshini (DC28)**

From its junction with Main Road 16-3, proceeding in a general north-easterly direction over Lot 16 Qudeni No. 10926, changing to a south-easterly then to a general north-westerly direction, crossing over Reserve No. 19 No. 15839, re-entering Lot 16 Qudeni No. 10926, passing the Nkwelo School, re-entering Reserve No. 19 No. 15839, changing to a north-easterly direction, terminating within the Vutshini area.

**Umgwaqo Wesifunda u-2003: Umgwaqo Omkhulu u-16 Isigaba 3 – eVutshini (DC28)**

Usukela enhlanganweni yawo nomgwaqo Omkhulu u-16-3, uqhubeke ubheke enyakatho-mpumalanga phezu kwase Lot 16 Qudeni No. 10926, ujike ubheke eningizimu-mpumalanga bese ubheke enyakatho-ntshonalanga, uwele phezu kwase Reserve No. 19 No. 15839, uphinde ungene eLot 16 Qudeni No. 10926, udlule Isikole iNkwelo, uphinde ungene eReserve No. 19 No. 15839, ujike ubheke enyakatho-mpumalanga, uphele maphakathi eVutshini.

**District Road 2050: Main Road 700 - District Road 2506 (DC28)**

From its junction with Main Road 700, proceeding in a general north-easterly direction over Lot 273 Empangeni No. 14129, passing through the Thuneni settlement, changing to a general south-easterly direction, passing the Sabokwe School, crossing over Lot 3 Ntambanana No. 11724 and then re-entering Lot 273 Empangeni No. 14129, terminating at its junction with District Road 2506 at Ntambanana.

**Umgwaqo Wesifunda u-2050: Umgwaqo Omkhulu u-700 - Umgwaqo Wesifunda u-2506 (DC28)**

Usukela enhlanganweni yawo nomgwaqo Omkhulu u-700, uqhubeke ubheke enyakatho-mpumalanga phezu kwase Lot 273 Empangeni No. 14129, udlule eThuneni, ujike ubheke eningizimu-mpumalanga, udlule isikole iSabokwe, uwele phezu kwase Lot 3 Ntambanana No. 11724 bese uphinde ungene eLot 273 Empangeni No. 14129, uphele enhlanganweni yawo nomgwaqo Wesifunda u-2506 eNtambanana.

**District Road 2235: District Road 1636 – District Road 1642 (DC28)**

From its junction with District Road 1636, proceeding in a general south-westerly direction over Reserve No. 19 No. 15839, proceeding through the Madiyane area, changing to an easterly direction, crossing the Madiyana River, changing to a north-easterly direction while running parallel to the Madiyana River, changing to a general southerly then general south-easterly direction, terminating at its junction with District Road 1642 within the Ntumbeni area.

**Umgwaqo Wesifunda u-2235: Umgwaqo Wesifunda u-1636 – Umgwaqo Wesifunda u-1642 (DC28)**

Usukela enhlanganweni yawo nomgwaqo Wesifunda u-1636, uqhubeke ubheke eningizimu-ntshonalanga phezu kwase Reserve No. 19 No. 15839, uqhubeke ubheke eMadiyane, ujike ubheke empumalanga, uwele umfula iMadiyana, ujike ubheke enyakatho-mpumalanga ube ugudla ngokuqondana nomfula iMadiyana, ujike ubheke eningizimu bese ubheke eningizimu-mpumalanga, uphele enhlanganweni yawo nomgwaqo Wesifunda u-1642 maphakathi eNtumbeni.

**District Road 2250: Main Road 148 – Main Road 291 (DC24)**

From its junction with Main Road 148, proceeding in a general north-easterly direction over Reserve No. 18 No. 15838, passing Trig Beacon No. 32, changing to a general north-westerly direction, running parallel to the Ngxobongo River, changing back to a general north-easterly direction, passing the Mgombane School and Felani Clinic while proceeding past the Silutshane Hill and Trig Beacon No's. 330 and 70, changing to a general northerly direction, proceeding through the Silutshane area, passing the Isilutshana and Msimbu Schools, terminating at its junction with Main Road 291 at Fahlaza.

**Umgwaqo Wesifunda u-2250: Umgwaqo Omkhulu u-148 – Umgwaqo Omkhulu u-291 (DC24)**

Usukela enhlanganweni yawo nomgwaqo Omkhulu u-148, uqhubeke ubheke enyakatho-mpumalanga phezu kwase Reserve No. 18 No. 15838, udlule Isikhonkwane No. 32, ujike ubheke enyakatho-ntshonalanga, ugudle ngokuqondana nomfula iNgxobongo, ubuye ubheke enyakatho-mpumalanga, udlule isikole iMgombane nomtholampilo iFelani, ngenkathi uqhubeka udlula igquma iSilutshane nezikhonkwane No. 330 no 70, ujike ubheke enyakatho, uqhubeke ubheke eSilutshane, udlule izikole Isilutshana neMsimbu, uphele enhlanganweni yawo nomgwaqo Omkhulu u-291 eFahlaza.

**District Road 2309: Main Road 708 – District Road 1568 (DC28)**

From its junction with Main Road 708 at the Malunga Clinic and near the Mashinga School, proceeding in a general north-easterly direction over Reserve No. 19 No. 15839, proceeding through the Khabela area, crossing the Nsuze River, changing to a general northerly then general south-easterly direction, proceeding through the Nsuze area, changing back to a general north-easterly direction, proceeding through the Thaleni

area, changing to a general north-westerly direction, passing the Siyabathwa School, changing to a general northerly direction, running parallel to the Gosweni River, terminating at its junction with District Road 1568.

**Umgwaqo Wesifunda u-2309: Umgwaqo Omkhulu u-708 – Umgwaqo Wesifunda u-1568 (DC28)**

Usukela enhlanganweni yawo nomgwaqo Omkhulu u-708 emtholampilo i-Malunga eduze nesikole iMashinga, uqhubeke ubheke enyakatho-mpumalanga phezu kwase Reserve No. 19 No. 15839, uqhubeke ubheke eKhabela, uwele umfula iNsuzi, ujike ubheke enyakatho ebese ubheke eningizimu-mpumalanga, uqhubeke ubheke eNsuzi, ujike ubheke enyakatho-mpumalanga, uqhubeke ubheke eThaleni ujike ubheke enyakatho-ntshonalanga, udlule isikole iSiyabathwa, ujike ubheke enyakatho, ugudle ngokuqondana nomfula iGosweni, uphele enhlanganweni yawo nomgwaqo Wesifunda u-1568.

**District Road 2497: Main Road 2 Section 7 – District Road 1922 (DC27)**

From its junction with Main Road 2-7 within the Mfekayi area, proceeding in a general north-easterly direction over Reserve No. 3 No. 15822, changing to a general north-westerly direction, passing the Babazani School, terminating at its junction with District Road 1922.

**Umgwaqo Wesifunda u-2497: Umgwaqo Omkhulu u-2 Isigaba 7 – Umgwaqo Wesifunda u-1922 (DC27)**

Usukela enhlanganweni yawo nomgwaqo Omkhulu u-2-7 maphakathi eMfekayi, uqhubeke ubheke enyakatho-mpumalanga phezu kwase Reserve No. 3 No. 15822, ujike ubheke enyakatho-ntshonalanga, udlule Isikole iBabazani, uphele enhlanganweni yawo nomgwaqo Wesifunda u-1922.

**District Road 2505: Main Road 549 – District Road 77 (DC24)**

From its junction with Main Road 549 near the Sangweni School, proceeding in a general south-westerly direction over Maresdaal No. 9919, passing the Trig. Beacon No. 41, entering Umvoti Location No. 4667, proceeding through the Ziba Settlement, passing the Bangumuzi School, terminating at its junction with District Road 77 near the Entembisweni School.

**Umgwaqo Wesifunda u-2505: Umgwaqo Omkhulu u-549 – Umgwaqo Wesifunda u-77 (DC24)**

Usukela enhlanganweni yawo nomgwaqo Omkhulu u-549 eduze nesikole iSangweni, uqhubeke ubheke eningizimu-ntshonalanga phezu kwase Maresdaal No. 9919, udlule Isikhonkwane No. 41, ungene e-Umvoti Location No. 4667, uqhubeke ubheke eZiba, udlule isikole iBangumuzi, uphele enhlanganweni yawo nomgwaqo Wesifunda u-77 eduze nesikole Entembisweni.

**District Road 2503: Main Road 281 – District Road 1284 (DC24)**

From its junction with Main Road 281, proceeding in a general southerly direction over Klip River Location No. 4665, changing to a south-easterly then to a general south-westerly direction, entering Mthembu No. 17484, changing to a general south-easterly direction, terminating at its junction with District Road 1284 at the Emkhamo School.

**Umgwaqo Wesifunda u-2503: Umgwaqo Omkhulu u-281 – Umgwaqo Wesifunda u-1284 (DC24)**

Usukela enhlanganweni yawo nomgwaqo Omkhulu u-281, uqhubeke ubheke eningizimu phezu kwase Klip River Location No. 4665, ujike ubheke eningizimu-mpumalanga bese ubheke eningizimu-ntshonalanga, ungene e-Mthembu No. 17484, ujike ubheke eningizimu-mpumalanga, uphele enhlanganweni yawo nomgwaqo Wesifunda u-1284 esikoleni Emkhamo.

**District Road 2506: Main Road 700 (west) – Main Road 700 (east) (DC28)**

From its junction with Main Road 700 (west), proceeding in a north-easterly direction over Lot 273 Empangeni No. 14129, proceeding through the Ntambanana settlement, changing to a general south-easterly direction, terminating at its junction with Main Road 700 (east).

**Umgwaqo Wesifunda u-2506: Umgwaqo Omkhulu u-700 (entshonalanga) – Umgwaqo Omkhulu u-700 (empumalanga) (DC28)**

Kusukela enhlanganweni yawo nomgwaqo Omkhulu u-700 (entshonalanga), uqhubeke ubheke enyakatho-mpumalanga, phezu kwase Lot 273 Empangeni No. 14129, uqhubeke endaweni yase Ntambanana, ujike ubheke eningizimu-mpumalanga, uphele enhlanganweni yawo nomgwaqo Omkhulu u-700 (empumalanga).

**District Road 2507: District Road 197 – District Road 1730 (DC26)**

From its junction with District Road 197, proceeding in a general south-easterly direction over Langgewacht No. 275 HU, entering Reserve No. 20 No. 15840, passing the Emkhombe School, Ombimbini Clinic and

Ombimbini School, proceeding through the Ombimbini area, terminating at its junction with District Road 1730 within the Makhozeni area.

**Umgwaqo Wesifunda u-2507: Umgwaqo Wesifunda u-197 – Umgwaqo Wesifunda u-1730 (DC26)**

Usukela enhlanganweni yawo nomgwaqo Wesifunda u-197, uqhubeke ubheke eningizimu-mpumalanga phezu kwase Langgewacht No. 275 HU, ungene eReserve No. 20 No. 15840, udlule isikole i-Emkhombe, umtholampilo i-Ombimbini nesikole i-Ombimbini, udlule e-Ombombini, uphele enhlanganweni yawo nomgwaqo Wesifunda u-1730 maphakathi eMakhozeni.

**District Road 2510: District Road 135 – District Road 1661 (DC28)**

From its junction with District Road 135, proceeding in a general south-westerly direction over Reserve No. 21 No. 15841, passing the Imfihlo School and Trig beacon No. 114, changing to a general south-easterly direction, passing the Siphezi School, crossing the Matigulu River, changing back to a south-westerly direction, running parallel to the Matigulu River, terminating at its junction with District Road 1661.

**Umgwaqo Wesifunda u-2510: Umgwaqo Wesifunda u-135 – Umgwaqo Wesifunda u-1661 (DC28)**

Kusukela enhlanganweni yawo nomgwaqo Wesifunda u-135, uqhubeke ubheke eningizimu-ntshonalanga, phezu kwase Reserve No. 21 No. 15841, udlule Isikole Imfihlo kanye nesikhonkwane No. 114, ujike ubheke eningizimu-mpumalanga, udlule Isikole iSiphezi, uwele umfula iMatigulu, ujike ubuyeke eningizimu-ntshonalanga, ugudle ngokuqondana nomfula iMatigulu, uphele enhlanganweni yawo nomgwaqo Wesifunda u-1661.

**SCHEDULE / UHLELO F**

**Local Road 175: District Road 779 – Local Road 175 (DC28)**

From its junction with District Road 779, proceeding in a south-westerly direction over Kortbegrip No. 6121, changing to a general south-easterly direction, proceeding over Altenburg No. 6105 and then entering Vergelegen No. 6104, changing to a general south-westerly direction, passing Trig Beacon No. 284, running parallel to the Mhlatuze River, passing the vicinity of the Maqhashiya School, changing to a general north-easterly direction, running alongside the Mhlatuze River, changing to a north-westerly direction and then terminating on itself.

**Umgwaqo Wangaphakathi u-175: Umgwaqo Wesifunda u-779 - Umgwaqo Wangaphakathi u-175 (DC28)**

Usukela enhlanganweni yawo nomgwaqo Wesifunda u-779, uqhubeke ubheke eningizimu-ntshonalanga, phezu kwase Kortbegrip No. 6121, ujike ubheke eningizimu-mpumalanga, uqhubeke phezu kwase Altenburg No. 6105 bese ungene e-Vergelegen No. 6104, ujike ubheke eningizimu-ntshonalanga, udlule Isikhonkwane No. 284, ugudle ngokuqondana nomfula uMhlatuze, udlule bude buduze kwesikole iMaqhashiya, ujike ubheke enyakatho-mpumalanga, ugudle umfula uMhlatuze, ujike ubheke enyakatho-ntshonalanga bese uphele lapho uhlangana khona.

**Local Road 215: Main Road 7 Section 2 – Netherby (DC22)**

From its junction with Main Road 7-2 at Boston, proceeding in a general north-easterly direction over Elands River Drift No. 4770, changing to a general north-westerly direction, passing the Godolphin farm, changing to a northerly direction and terminating at the Netherby farm.

**Umgwaqo Wangaphakathi u-215: Umgwaqo Omkhulu u-7 Isigaba 2 - eNetherby (DC22)**

Usukela enhlanganweni yawo nomgwaqo Omkhulu u-7-2 eBoston, uqhubeke ubheke enyakatho-mpumalanga phezu kwase Elands River Drift No. 4770, ujike ubheke enyakatho-ntshonalanga, udlule ipulazi Godolphin, ujike ubheke enyakatho bese uphele epulazini iNetherby.

**Local Road 338: District Road 674 – Local Road 352 (DC27)**

From its junction with District Road 674, proceeding in a general south-easterly direction over U183 No. 13332, proceeding along the common boundary of U183 No. 13332 with U181 No. 15643, passing over U181 No. 15643, entering Argyll No. 16327, changing to a general north-easterly direction, running alongside the Mfolozi River, proceeding through Peggy No. 16328, changing to a southerly direction, crossing over the Mfolozi River, terminating at its junction with Local Road 352 within the Mfolozi River boundary.

**Umgwaqo Wangaphakathi u-338: Umgwaqo Wesifunda u-674 – Umgwaqo Wangaphakathi u-352 (DC27)**

Usukela enhlanganweni yawo nomgwaqo Wesifunda u-674, uqhubeke ubheke eningizimu-mpumalanga phezu kwase U183 No. 13332, uqhubeke eduze nomngcele ophakathi U183 No. 13332 no U181 No. 15643, udlule phezu kwase U181 No. 15643, ungene eArgyll No. 16327, ujike ubheke enyakatho-mpumalanga, ugudle umfula iMfolozi, udlule ePeggy No. 16328, ujike ubheke eningizimu, uwele umfula iMfolozi, uphele enhlanganweni yawo nomgwaqo Wangaphakathi u-352 maphakathi nomngcele womfula iMfolozi.

**Local Road 359: Main Road 174 – Mooi Rivier River Waterfall (DC22)**

From its junction with Main Road 174, proceeding in a general southerly direction over Waterval No. 1003, passing the Waterfall farm, changing to a westerly direction, entering Zulu Falls No. 17341, changing to a general south-easterly direction, running parallel with the Mooi Rivier River, changing to an easterly, then to a north-easterly direction, terminating at a point due north of the Mooi Rivier River Waterfall.

**Umgwaqo Wangaphakathi u-359: Umgwaqo Omkhulu u-174 – Umfula iMooi Rivier Impophoma (DC22)**

Usukela enhlanganweni yawo nomgwaqo Omkhulu u-174, uqhubeke ubheke eningizimu phezu kwase Waterval No. 1003, udlule ipulazi lase Waterfall, ujike ubheke entshonalanga, ungene eZulu Falls No. 17341, ujike ubheke eningizimu-mpumalanga, uhambe ngokuqondana nomfula iMooi Rivier, ujike ubheke empumalanga, bese ubheke enyakatho-mpumalanga, uphele ngesikhathi esifanele enyakatho yase umfula iMooi Rivier Impophoma.

**Local Road 373: Main Road 192– Main Road 359 (DC23, DC24)**

From its junction with Main Road 192, proceeding in a general southerly direction along the common boundary of Elim No. 16738 and Twee Koppies No. 16739, and then over Twee Koppies No. 16739, entering Hartebeest Fontein No. 2152, changing to a general south-easterly direction, over Omdraai No. 4981, entering Klip Poort No. 1162, crossing the Jikishoba River, terminating at its boundary with Main Road 359 within the Tholeni Settlement.

**Umgwaqo Wangaphakathi u-373: Umgwaqo Omkhulu u-192- Umgwaqo Omkhulu u-359 (DC23, DC24)**

Usukela enhlanganweni yawo nomgwaqo Omkhulu u-192, uqhubeke ubheke eningizimu maphakathi nomngcele Elim No. 16738 nase Twee Koppies No. 16739 bese phezu kwase Twee Koppies No. 16739, ungene eHartebeest Fontein No. 2152, ujike ubheke eningizimu-mpumalanga, phezu kwase Omdraai No. 4981, ungene eKlip Poort No. 1162, uwele umfula iJikishoba, uphele kumngcele nomgwaqo Omkhulu u-359 maphakathi eTholeni.

**Local Road 444: District Road 1256 – Upper Tugela Location (DC23)**

From its junction with District Road 1256 within the Situlwane area, proceeding in a general south-easterly direction over Upper Tugela Location No. 4794, changing to a general south-westerly direction, running parallel to the Situlwane River, proceeding over Conniston No. 8825, entering Broughton No. 8826, changing to a general south-easterly direction, crossing the Situlwane River, changing to a general north-easterly direction, re-entering Conniston No. 8825, running parallel to the Situlwane River on the eastern side, re-entering and terminating on Upper Tugela Location No. 4794.

**Umgwaqo Wangaphakathi u-444: Umgwaqo Wesifunda u-1256 – Upper Tugela Location (DC23)**

Usukela enhlanganweni yawo nomgwaqo Wesifunda u-1256 maphakathi eSitulwane, uqhubeke ubheke eningizimu-mpumalanga phezu kwase Upper Tugela Location No. 4794, ujike ubheke eningizimu-ntshonalanga, uhambe ngokuqondana nomfula iSitulwane, uqhubeke phezu kwase Conniston No. 8825, ungene eBroughton No. 8826, ujike ubheke eningizimu-mpumalanga, uwele umfula iSitulwane, ujike ubheke enyakatho-mpumalanga, uphinde ungene eConniston No. 8825, uhambe ngokuqondana nomfula iSitulwane ohlangothini olungase mpumalanga, uphinde ungene bese uphele e-Upper Tugela Location No. 4794.

**Local Road 479: District Road 1384 - Manjokweni Settlement (DC23)**

From its junction with District Road 1384, proceeding in a general westerly direction over Drakensberg Location No. 1 No. 9604, changing to a general south-westerly direction, proceeding through the Manjokweni Settlement, changing to a south-easterly direction, passing the Emanjokweni School, terminating within the Manjokweni Settlement on Drakensberg Location No. 1 No. 9604.

**Umgwaqo Wangaphakathi u-479: Umgwaqo Wesifunda u-1384 – eManjokweni (DC23)**

Usukela enhlanganweni yawo nomgwaqo Wesifunda u-1384, uqhubeke ubheke entshonalanga phezu kwase Drakensberg Location No. 1 No. 9604, ujike eningizimu-ntshonalanga, uqhubeke ubheke eManjokweni, ujike ubheke eningizimu-mpumalanga, udlule esikoleni Emanjokweni, uphele maphakathi eManjokweni eDrakensberg

Location No. 1 No. 9604.

**Local Road 511: District Road 1724 – Reserve No. 20 (DC26)**

From its junction with District Road 1724 within the Gazini Settlement and south-west of the Indluyamandla School, proceeding in a general south-westerly direction over Reserve No. 20 No. 15840, proceeding over Keza No. 713, changing to a general southerly direction, re-entering and then terminating on Reserve No. 20 No. 15840, south-east of Trig Beacon No. 10.

**Umgwaqo Wangaphakathi u-511: Umgwaqo Wesifunda u-1724 – eReserve No. 20 (DC26)**

Usukela enhlanganweni yawo nomgwaqo Wesifunda u-1724 maphakathi eGazini eningizimu-ntshonalanga nesikole Indluyamandla, uqhubeke ubheke eningizimu-ntshonalanga phezu kwase eReserve No. 20 No. 15840, udlule eKeza No. 713, ujike ubheke eningizimu, ungene kabusha ubuye uphele eReserve No. 20 No. 15840, eningizimu-mpumalanga nesikhonkwane No. 10.

**Local Road 524: District Road 1662 (north) – District Road 1662 (south) (DC28)**

From its junction with District Road 1662 (north), proceeding in a general south-westerly direction, over Reserve No. 9 No. 15829, changing to a general south-easterly then to a general easterly direction, passing the Mbuyiseni and Phalane Schools, terminating at its junction with District Road 1662 (south) within the Mangeze area.

**Umgwaqo Wangaphakathi u-524: Umgwaqo Wesifunda u-1662 (enyakatho) - Umgwaqo Wesifunda u-1662 (eningizimu) (DC28)**

Usukela enhlanganweni yawo nomgwaqo Wesifunda u-1662 (enyakatho), uqhubeke ubheke eningizimu-ntshonalanga phezu kwase Reserve No. 9 No. 15829, ujike ubheke eningizimu-mpumalanga bese ubheke empumalanga, udlule izikole iMbuyiseni ne Phalane, uphele enhlanganweni yawo nomgwaqo Wesifunda u-1662 (eningizimu) maphakathi eMangeze.

**Local Road 530: Main Road 230 – Local Road 1697 (DC28)**

From its junction with Main Road 230 within the Etsheni Likabhonya area, proceeding in a general north-easterly then south-easterly direction over Reserve No. 17 No. 15837, crossing the Mateku River and then changing to a general north-easterly then general south-easterly direction, terminating at its junction with Local Road 1697.

**Umgwaqo Wangaphakathi u-530: Umgwaqo Omkhulu u-230 – Umgwaqo Wangaphakathi u-1697 (DC28)**

Usukela enhlanganweni yawo nomgwaqo Omkhulu u-230 maphakathi Etsheni Likabhonya, uqhubeke ubheke enyakatho-mpumalanga bese ubheke eningizimu-mpumalanga phezu kwase Reserve No. 17 No. 15837, uwele umfula iMateku bese ujike ubheke enyakatho-mpumalanga bese ubheke eningizimu-mpumalanga, uphele enhlanganweni yawo nomgwaqo Wangaphakathi u-1697.

**Local Road 553: Main Road 522 Section 1 – District Road 850 (DC27)**

From its intersection with Main Road 522-1 and District Road 2290, proceeding in a general north-westerly direction over Reserve No. 16 No. 15836, changing to a south-westerly direction, terminating at its junction with District Road 850 at the Endabeni School.

**Umgwaqo Wangaphakathi u-553: Umgwaqo Omkhulu u-522 Isigaba 1 - Umgwaqo Wesifunda u-850 (DC27)**

Usukela enhlanganweni yawo nomgwaqo Omkhulu u-522-1 nomgwaqo Wesifunda u-2290, uqhubeke ubheke enyakatho-ntshonalanga phezu kwase Reserve No. 16 No. 15836, ujike ubheke eningizimu-ntshonalanga, uphele enhlanganweni yawo nomgwaqo Wesifunda u-850 esikoleni iEndabeni.

**Local Road 560: Main Road 50 Section 3 – Indatshe School (DC28)**

From its intersection with Main Road 50-3 and District Road 1569 within the Kwathema area, proceeding in a general south-westerly direction over Reserve No. 19 No. 15839, passing the Upper Mhlathuze School, crossing the Gosweni River, changing to a general south-easterly direction, running parallel to the Gosweni River, terminating at a road in the vicinity of the Indatshe School.



**Umgwaqo Wangaphakathi u-560: Umgwaqo Omkhulu u-50 Isigaba 3 – Isikole Indatshe (DC28)**

Usukela enhlanganweni yawo nomgwaqo Omkhulu u-50-3 nomgwaqo Wesifunda u-1569 maphakathi Kwathema, uqhubeke ubheke eningizimu-ntshonalanga phezu kwase Reserve No. 19 No. 15839, udlule Isikole i- Upper Mhlathuze, uwele umfula iGosweni, ujike ubheke eningizimu-mpumalanga, ugudle ngokuqondana nomfula iGosweni, uphele kumgwaqo bude buduze nesikole Indatshe.

**Local Road 586: District Road 2510 – Matigulu River (DC28)**

From its junction with District Road 2510, proceeding in a general north-easterly direction over Reserve No. 21 No. 15841, running parallel to the Matigulu River, terminating near the Matigulu River.

**Umgwaqo Wangaphakathi u-586: Umgwaqo Wesifunda u-2510 – Umfula iMatigulu (DC28)**

Usukela enhlanganweni yawo nomgwaqo Wesifunda u-2510, uqhubeke ubheke enyakatho-mpumalanga phezu kwase Reserve No. 21 No. 15841, ugudle ngokuqondana nomfula iMatigulu, uphele eduze nomfula iMatigulu.

**Local Road 621: Main Road 425 – Main Road 511 (DC28)**

From its junction with Main Road 425, proceeding in a north-westerly direction along the common boundary of K91 KwaMbonambi No. 15501 and Ripple No. 11016, entering Reserve No. 5 No. 15824, changing to a south-westerly then north-westerly then back to a south-westerly direction, crossing the Msunduzi River, running in between and parallel to the Msunduzi and KwaNonzumbula Rivers, passing the vicinity of the Empumelelweni School, terminating at its junction with Main Road 511.

**Umgwaqo Wangaphakathi u-621: Umgwaqo Omkhulu u-425 – Umgwaqo Omkhulu u-511 (DC28)**

Usukela enhlanganweni yawo nomgwaqo Omkhulu u-425, uqhubeke ubheke enyakatho-ntshonalanga kumngcele ophakathi kwase K91 KwaMbonambi No. 15501 nase Ripple No. 11016, ungene eReserve No. 5 No. 15824, ujike ubheke eningizimu-ntshonalanga bese ubheke enyakatho-ntshonalanga bese ubuyele eningizimu-ntshonalanga, uwele umfula uMsunduzi, ugudle Phakathi nangokuqondana nemfula uMsunduzi no KwaNonzumbula, udlule bude buduze nesikole Empumelelweni, uphele enhlanganweni yawo nomgwaqo Omkhulu u-511.

**Local Road 628: District Road 1658 – Local Road 624 (DC28)**

From its junction with District Road 1658, proceeding in a general north-westerly direction over Reserve No. 9 No. 15829, crossing the Mkukuze River, entering Reserve No. 17 No. 15837, proceeding through the Amakilimba area, changing to a general north-easterly direction, crossing the Mapopoma River, proceeding through the Mpumaze area, terminating at its junction with Local Road 624.

**Umgwaqo Wangaphakathi u-628: Umgwaqo Wesifunda u-1658 – Umgwaqo Wangaphakathi u-624 (DC28)**

Usukela enhlanganweni yawo nomgwaqo Wesifunda u-1658, uqhubeke ubheke enyakatho-ntshonalanga phezu kwase Reserve No. 9 No. 15829, uwele umfula uMkukuze, ungene eReserve No. 17 No. 15837, uqhubeke e-Amakilimba, ujike ubheke enyakatho-mpumalanga, uwele umfula iMapopoma, uqhubeke eMpumaze, uphele enhlanganweni yawo nomgwaqo Wangaphakathi u-624.

**Local Road 658: District Road 2243 – Nsuze River (DC28)**

From its junction with District Road 2243 near the Ndukuyakhe School, proceeding in a general northerly direction over Nxamalala No. 17519, crossing a tributary of the Nsuze River, changing to a general north-westerly direction, running parallel to the Nsuze River, changing to a general north-easterly then general northerly, then back to a general north-easterly direction, terminating on Nxamalala No. 17519 in the vicinity of the Nsuze River.

**Umgwaqo Wangaphakathi u-658: Umgwaqo Wesifunda u-2243 – Umfula iNsuze (DC28)**

Usukela enhlanganweni yawo nomgwaqo Wesifunda u-2243 eduze nesikole iNdukuyakhe, uqhubeke ubheke enyakatho phezu kwase Nxamalala No. 17519, uwele umfula iNsuze, ujike ubheke enyakatho-ntshonalanga, ugudle ngokuqondana nomfula iNsuze, ujike ubheke enyakatho-mpumalanga, bese ubheke enyakatho uphinde ubuyele enyakatho-mpumalanga, uphele eNxamalala No. 17519 bude buduze nomfula iNsuze.

**Local Road 695: Main Road 710 – Reserve No. 21 (DC 28)**

From its junction with Main Road 710, proceeding in a general north-westerly direction over Reserve No. 21 No. 15841, passing the Dumazinkani School, changing to a south-westerly direction, terminating on Reserve No. 21 No. 15841.

**Umgwaqo Wangaphakathi u-695: Umgwaqo Omkhulu u-710 – Reserve No. 21 (DC28)**

Usukela enhlanganweni yawo nomgwaqo Omkhulu u-710, uqhubeke ubheke enyakatho-ntshonalanga phezu kwase Reserve No. 21 No. 15841, udlule Isikole iDumazinkani, ujike ubheke eningizimu-ntshonalanga, uphele e-Reserve No. 21 No. 15841.

**Local Road 786: Local Road 888 – Tugela River (DC28)**

From its junction with Local Road 888, proceeding in a general south-westerly direction over Reserve No. 21 No. 15841, changing to a south-easterly then back to a south-westerly direction, terminating near the Tugela River.

**Ugwaqo Wangaphakathi u-786: Umgwaqo Wangaphakathi u-888 – Umfula uTugela (DC28)**

Usukela enhlanganweni yawo nomgwaqo wangaphakathi u-888, uqhubeke ubheke eningizimu-ntshonalanga phezu kwase Reserve No. 21 No. 15841, ujike ubheke eningizimu-mpumalanga uphinde ubuyele eningizimu-ntshonalanga, uphele eduze nomfula uTugela.

**Local Road 1020: Main Road 68 Section 1 - Ezitendeni (DC21)**

From its junction with Main Road 68-1 near the Inkawu River near St Faith, proceeding in a general north-easterly direction over St Faith No. 3630, entering Lot 8 St Faiths No. 6818, terminating within the Ezitendeni area.

**Umgwaqo Wangaphakathi u-1020: Umgwaqo Omkhulu u-68 Isigaba 1 – Ezitendeni (DC21)**

Usukela enhlanganweni yawo nomgwaqo Omkhulu u-68-1 eduze nomfula iNkawu eduze neSt Faith, ubheke enyakatho-mpumalanga phezu kwase St Faith No. 3630, ungene eLot 8 St Faiths No. 6818, uphele Ezitendeni.

**Local Road 1022: District Road 180 - Mbiyane (DC21)**

From its junction with District Road 180, on the common boundary of Ramea No. 13825 and Guliga No.2 No. 7942, proceeding in a general south-westerly direction over Guliga No. 2 No 7942 and Mbiyane No. 7941, passing the Nobuzwe School, proceeding though and terminating within the Mbiyane area, far north of the Fafa River

**Umgwaqo Wangaphakathi u-1022: Umgwaqo Wesifunda u-180 – Mbiyane (DC21)**

Usukela enhlanganweni yawo nomgwaqo Wesifunda u-180, kumngcele wase Ramea No. 13825 nase Guliga No. 2 No. 7942, uqhubeke ubheke eningizimu-ntshonalanga phezu kwase Guliga No.2 No 7942 nase Mbiyane No. 7941, udlule isikole iNobuzwe, udlule ebese uphele eMbiyane, enyakatho yomfula iFafa.

**Local Road 1023: Main Road 68 Section 2 – Montana (DC21)**

From its junction with Main Road 68-2, proceeding in a general south-westerly direction over Meshlanyama No. 15729 and Marble View A No. 7904, entering Montana No. 9347, proceeding through the Mehlomyama area, changing to a general south-easterly direction then back to a general south-westerly direction, terminating on Montana No. 9347.

**Umgwaqo Wangaphakathi u-1023: Umgwaqo Omkhulu u-68 Isigaba 2 – Montana (DC21)**

Usukela enhlanganweni nimgwaqo Omkhulu u-68-2, ubheke eningizimu-ntshonalanga phezu kwase Meshlanyama No. 15729 nase Marble View A No. 7904, ungene eMontana No. 9347, udlule eMehlomnyama, ujike ubheke eningizimu-mpumalanga uphinde ubheke eningizimu-ntshonalanga, uphele phakathi eMontana No. 9347.

**Local Road 1028: Main Road 732 – District Road 902 (DC21)**

From its junction with Main Road 732, proceeding in a general north-easterly direction over Patwa's Location No. 4504, passing through the Ngamthilini settlement, crossing the Manzimhlophe River, terminating at its junction with District Road 902.

**Umgwaqo Wangaphakathi u-1028: Umgwaqo Omkhulu u-732 - Umgwaqo Wesifunda u-902 (DC21)**

Usukela enhlanganweni yawo nomgwaqo Omkhulu u-732, ubheke enyakatho-mpumalanga phezu kwase Patwa's Location No. 4504, udlule eNgamthilini, uwele umfula Manzimhlophe, uphele enhlanganweni yawo nomgwaqo Wesifunda u-902.



**Local Road 1050: District Road 379 – District Road 518 (DC24)**

From its junction with District Road 379 near Elandsvlei, proceeding in a westerly direction then to a general south-westerly direction over Elands Vlei No. 1379, passing Trig Beacon No. 28, entering Umvoti Location No. 4667, passing the Qhubinyathi and the Shebe Schools, changing to a general north-westerly direction, crossing over Glen Erskine B No. 11103, changing to a general southerly direction, re-entering Umvoti Location No. 4667, changing to a general south-westerly direction, terminating at its junction with District Road 518 at the Eshane School.

**Umgwaqo Wangaphakathi u-1050: Umgwaqo Wesifunda u-379 – Umgwaqo Wesifunda u-518 (DC24)**

Usukela enhlanganweni yawo nomgwaqo Wesifunda u-379 eduze ne Elandsvlei, uqhubeke ubheke entshonalanga ubuye ubheke eningizimu-ntshonalanga phezu kwase Elands Vlei No. 1379, udlule Isikhonkwane No. 28, ungene Umvoti Location No. 4667, udlule izikole iQhubinyathi kanye ne Shebe, ujike ubheke enyakatho-ntshonalanga, uwele phezu kwase Glen Erskine B No. 11103, ujike ubheke eningizimu, ubuye ungene eMvoti Location No. 4667, ujike ubheke eningizimu-ntshonalanga, uphele enhlanganweni yawo nomgwaqo Wesifunda u-518 kwisikole Eshane.

**Local Road 1074: District Road 895 – District Road 946 (DC21)**

From its junction with District Road 895, proceeding in a general westerly direction over Alexandra Location No. 4 No. 16460, passing the Odeke School, changing to a general south-westerly direction, proceeding through the Egumbini area, crossing the Gumbini River, entering Swat No. 16091 and Poplar Vale No. 9102, proceeding through the Mbonje area, terminating at its junction with District Road 946 just west of the Baphumile Clinic.

**Umgwaqo Wangaphakathi u-1074: Umgwaqo Wesifunda u-895 – Umgwaqo Wesifunda u-946 (DC21)**

Usukela enhlanganweni yawo nomgwaqo Wesifunda u-895, uqhubeke ubheke entshonalanga phezu kwase Alexandra Location No. 4 No. 16460, udlule isikole Odeke, ujike ubheke eningizimu-ntshonalanga, udlule Egumbini, uwele umfula eGumbini, ungene eSwat No. 16091 nase Poplar Vale No. 9102, udlule eMbonje, uphele enhlanganweni yawo nomgwaqo Wesifunda u-946 entshonalanga yase mtholampilo Baphumile.

**Local Road 1075: District Road 938 – Quha River (DC21)**

From its junction with District Road 938 south-east of the Inhlalana School, proceeding in a south-westerly direction over Mangayiyana No. 14235, entering Fashoda No. 8514 and then changing to a southerly then general south-westerly direction, then changing to a general south-easterly direction over the western corner of Fair Hill No. 11801, re-entering Fashoda No. 8514, changing back to a general south-westerly direction, entering Omdurman No. 8505, terminating near the Quha River

**Umgwaqo Wangaphakathi u-1075: Umgwaqo Wesifunda u-938 – Umfula iQuha (DC21)**

Usukela enhlanganweni yawo nomgwaqo Wesifunda u-938 eningizimu-mpumalanga nesikole Inhlalana, ubheke eningizimu-ntshonalanga phezu kwase Mangayiyana No. 14235, ungene Fashoda No. 8514 bese ujike ubheke eningizimu ubuyeke ubheke eningizimu-ntshonalanga, ebese ujike ubheke eningizimu-mpumalanga phezu kwentshonalanga yekhona lase Fair Hill No. 11801, uphinde ungene eFashoda No. 8514, ujike ubuyeke ubheke eningizimu-ntshonalanga, ungena eOmdurman No. 8505, uphele eduze komfula iQuha.

**Local Road 1131: District Road 214 – District Road 1238 (DC23)**

From its junction with District Road 214, proceeding in a general southerly direction over Maritz Dam No. 1256, changing to a general south-westerly direction, proceeding through the Moyeni Settlement, changing to a general north-westerly direction, terminating at its junction with District Road 1238.

**Umgwaqo Wangaphakathi u-1131: Umgwaqo Wesifunda u-214 – Umgwaqo Wesifunda u-1238 (DC23)**

Usukela enhlanganweni yawo nomgwaqo Wesifunda u-214, uqhubeke ubheke eningizimu phezu kwase Maritz Dam No. 1256 ujike ubheke eningizimu-ntshonalanga, uqhubeke ubheke eMoyeni, ujike ubheke enyakatho-ntshonalanga, uphele enhlanganweni yawo nomgwaqo Wesifunda u-1238.

**Local Road 1215: Main Road 52 Section 3 – District Road 1896 (DC26)**

From its junction with Main Road 52-3 near the Ngonyameni area, proceeding in a general south-easterly direction over Reserve No. 12 No. 15832, proceeding through the KwaMshanelo area, changing to a general south-westerly then westerly then back to a general south-westerly direction, terminating at its junction with District Road 1896 near the KwaMthwathube settlement.

**Umgwaqo Wangaphakathi u-1215: Umgwaqo Omkhulu u- 52 Isigaba 3 – Umgwaqo Wesifunda u-1896 (DC26)**

Usukela enhlanganweni yawo nomgwaqo Omkhulu u-52-3 eduze kwase Ngonyameni, uqhubeke ubheke eningizimu-mpumalanga phezu kwase Reserve No. 12 No. 15832, uqhubeke udlule KwaMshanelo, ujike ubheke eningizimu-ntshonalanga, bese ubheke entshonalanga, bese ubuye eningizimu-ntshonalanga, uphele enhlanganweni yawo nomgwaqo Wesifunda u-1896 eduze na-KwaMthwathube.

**Local Road 1217: Main Road 450 – District Road 1858 (DC26, DC27)**

From its intersection with Main Road 450 and Local Road 3474 within the Dukumbane area, proceeding in a general north-westerly direction over Reserve No. 12 No. 15832, crossing the Mduna River, changing to a general westerly direction, running parallel to the Mduna River, changing back to a general north-westerly direction, proceeding through the Potukulu area, passing the Mduna School, terminating at its intersection with District Road 1858 and Local Road 1141.

**Umgwaqo Wangaphakathi u-1217: Umgwaqo Omkhulu u-450 - Umgwaqo Wesifunda u-1858 (DC26, DC 27).**

Usukela enhlanganweni yawo nomgwaqo Omkhulu u-450 kunye nomgwaqo Wangaphakathi u-3474 maphakathi eDukumbane, uqhubeke ubheke enyakatho-ntshonalanga phezu kwase Reserve No. 12 No. 15832, uwele umfula iMduna, ujike ubheke entshonalanga, ugudle ngokuqondana nomfula iMduna, ubuye ubheke enyakatho-ntshonalanga, udlule ePotukulu, udlule isikole iMduna, uphele enhlanganweni yawo nomgwaqo Wesifunda u-1858 kunye nomgwaqo Wangaphakathi u-1141.

**Local Road 1256: Main Road 710 – District Road 1544 (DC28)**

From its junction with Main Road 710, proceeding in a general south-westerly direction over Reserve No. 21 No. 15841, changing to a general westerly then to a general north-westerly direction, running parallel to the Silambo River, terminating at its junction with District Road 1544.

**Umgwaqo Wangaphakathi u-1256: Umgwaqo Omkhulu u-710 – Umgwaqo Wesifunda u-1544 (DC28)**

Usukela enhlanganweni yawo nomgwaqo Omkhulu u-710, uqhubeke ubheke eningizimu-ntshonalanga phezu kwase Reserve No. 21 No. 15841, ujike ubheke entshonalanga bese ubheke enyakatho-ntshonalanga, ugudle ngokuqondana nomfula iSilambo, uphele enhlanganweni yawo nomgwaqo Wesifunda u-1544.

**Local Road 1290: Main Road 281 (north) – Main Road 281 (south) (DC23)**

From its junction with Main Road 281 (north) within the Mhlumayo area, proceeding in a general north-westerly direction over Ndaka No. 11697, changing to a general south-westerly direction, changing to a general south-easterly direction, terminating at its junction with Main Road 281 (south).

**Umgwaqo Wangaphakathi u-1290: Umgwaqo Omkhulu u-281 (enyakatho) – Umgwaqo Omkhulu u-281 (eningizimu) (DC23)**

Usukela enhlanganweni yawo nomgwaqo Omkhulu u-281 (enyakatho) maphakathi eMhlumayo, uqhubeke ubheke enyakatho-ntshonalanga phezu kwase Ndaka No. 11697, ujike ubheke eningizimu-ntshonalanga, ujike ubheke eningizimu-mpumalanga, uphele enhlanganweni yawo nomgwaqo Omkhulu u-281 (eningizimu).

**Local Road 1328: Main Road 534 - District Road 1671 (DC28)**

From its junction with Main Road 534 north of the Nomponjwana Clinic, proceeding in a north-westerly direction over Reserve No. 11 No. 15831, changing to a southerly then back to a general north-westerly direction, crossing the Hlambanyati River, running parallel to the Mfule River, changing to a general northerly direction, terminating at its junction with District Road 1671.

**Umgwaqo Wangaphakathi u-1328: Umgwaqo Omkhulu u-534 – Umgwaqo Wesifunda u-1671 (DC28)**

Usukela enhlanganweni yawo nomgwaqo Omkhulu u-534 enyakatho yomtholampilo iNomponjwana, uqhubeke ubheke enyakatho-ntshonalanga phezu kwase Reserve No. 11 No. 15831, ujike ubheke eningizimu bese ubuye enyakatho-ntshonalanga, uwele umfula iHlambanyati, ugudle ngokuqondana nomfula uMfule, ujike ubheke enyakatho, uphele enhlanganweni yawo nomgwaqo Wesifunda u-1671.

**Local Road 1338: Main Road 372 (north) – Main Road 372 (south) (DC24)**

From its junction with Main Road 372 (north) about 800 meters north-west of the Ntalantala and the Ncepheni School access, proceeding in a general southerly direction over Reserve No. 18 No. 15838,

changing to a general north-westerly direction around the Ncepheni Hill, changing to a south-westerly then to a general southerly direction, proceeding through the Ndodekhling-Shayiwe area, changing to a general north-easterly direction, passing the Mhlazane School, terminating at its junction with Main Road 372 (south)

**Umgwaqo Wangaphakathi u-1338: Umgwaqo Omkhulu u-372 (enyakatho) – Umgwaqo Omkhulu u-372 (eningizimu) (DC24)**

Usukela enhlanganweni yawo nomgwaqo Omkhulu u-372 (enyakatho) mayelana namamitha awu-800 enyakatho-ntshonalanga nezikole iNtalantala neNcepheni, uqhubeke ubheke eningizimu phezu kwase Reserve No. 18 No. 15838, ujike ubheke enyakatho-ntshonalanga nxazonke negquma iNcepheni, ujike ubheke eningizimu-ntshonalanga ubuye ubheke eningizimu, uqhubeke ubheke eNdodekhling-Shayiwe, ujike ubheke enyakatho-mpumalanga, udlule isikole iMhlazane, uphele enhlanganweni yawo nomgwaqo Omkhulu u-372 (eningizimu).

**Local Road 1346: District Road 2283 – Local Road 1135 (DC23)**

From its junction with District Road 2283 within the Bhokuzulu Settlement, proceeding in a north-westerly direction over Draycott A No. 5191, entering Draycott B No. 6426, changing to a general northerly direction, terminating at its junction with Local Road 1135 near the Bloukrans River.

**Umgwaqo Wangaphakathi u-1346: Umgwaqo Wesifunda u-2283 – Umgwaqo Wangaphakathi u-1135 (DC23)**

Usukela enhlanganweni yawo nomgwaqo Wesifunda u-2283 maphakathi eBhekuzulu, uqhubeke ubheke enyakatho-ntshonalanga phezu kwase Draycott A No. 5191, ungene eDraycott B No. 6426, ujike ubheke enyakatho, uphele enhlanganweni yawo nomgwaqo Wangaphakathi u-1135 eduze nomfula iBloukrans.

**Local Road 1374: Main Road 2 Section 4 – Sbhamu Settlement (DC28)**

From its intersection with Main Road 2-4 and Main Road 378, proceeding in a general south-westerly direction over Lot 94 Umlalazi No. 13684, changing to a north-westerly direction along the common boundary of Lot 94 Umlalazi No. 13684 with Lot 92B Umlalazi No. 10263 and Lot 93 Umlalazi No. 9116, entering Reserve No. 9 No. 15829, changing to a general north-easterly direction, crossing the Bhadi River, proceeding through and terminating at the eastern boundary of the Sbhamu Settlement.

**Umgwaqo Wangaphakathi u-1374: Umgwaqo Omkhulu u-2 Isigaba 4 – eSbhamu (DC28)**

Usukela enhlanganweni yawo nomgwaqo Omkhulu u-2-4 nomgwaqo Omkhulu u-378, uqhubeke ubheke eningizimu-ntshonalanga phezu kwase Lot 94 Umlalazi No. 13684, ujike ubheke enyakatho-ntshonalanga, uhambe nomngcele maphakathi kwase Lot 94 Umlalazi No. 13684 nase Lot 92B Umlalazi No. 10263 nase Lot 93 Umlalazi No. 9116, ungene eReserve No. 9 No. 15829, ujike ubheke enyakatho-mpumalanga, uwele umfula iBhadi, uqhubeke bese uphele kumngcele osepumalanga eSbhamu.

**Local Road 1379: National Road 22 – Main Road 447 (DC27)**

From its junction with National Road 22 near the northern boundary of the St Lucia Wetlands No. 17459, proceeding in a general north-westerly direction over Reserve No. 14 No. 15834, passing the Hlulabantu and the Bhukwana Schools and the Oqondweni Clinic, changing to a general north-easterly direction, running parallel to the Muzi River, passing the Oqondweni School, proceeding through the Mphakathini area, terminating at its junction with Main Road 447.

**Umgwaqo Wangaphakathi u-1379: Umgwaqo KaZwelonke u-22 – Umgwaqo Omkhulu u-447 (DC27)**

Usukela enhlanganweni yawo nomgwaqo KaZwelonke u-22 eduze nomngcele osenyakatho eSt Lucia Wetlands No. 17459, uqhubeke ubheke enyakatho-ntshonalanga phezu kwase Reserve No. 14 No. 15834, udlule izikole iHlulabantu ne Bhukwana nomtholampilo iOqondweni, ujike ubheke enyakatho-mpumalanga, ugudle ngokuqondana nomfula iMuzi, udlule isikole Oqondweni, udlule eMphakathini, uphele enhlanganweni yawo nomgwaqo Omkhulu u-447.

**Local Road 1393: Main Road 746 – District Road 1658 (DC28)**

From its junction with Main Road 746 within the Hemfane area, proceeding in a north-westerly then general north-easterly direction over Reserve No. 9 No. 15829, changing back to a north-westerly direction, terminating at its junction with District Road 1658 within the Maqulu area.

**Umgwaqo Wangaphakathi u-1393: Umgwaqo Omkhulu u-746 – Umgwaqo Wesifunda u-1658 (DC28)**

Usukela enhlanganweni yawo nomgwaqo Omkhulu u-746 maphakathi eHemfane, uqhubeke ubheke enyakatho-ntshonalanga bese ubheke enyakatho-mpumalanga phezu kwase Reserve No. 9 No. 15829, ujike

ubuyele enyakatho-ntshonalanga, uphele enhlanganweni yawo nomgwaqo Wesifunda u-1658 maphakathi eMaqhulu.

**Local Road 1424: District Road 312 – District Road 2050 (DC28)**

From its junction with District Road 312 within the Thuneni area, proceeding in a general north-westerly direction over Lot 273 Empangeni No. 14129, passing the Emondini School, changing to a general westerly direction, terminating at its junction with District Road 2050.

**Umgwaqo Wangaphakathi u-1424: Umgwaqo Wesifunda u-312 – Umgwaqo Wesifunda u-2050 (DC28)**

Usukela enhlanganweni yawo nomgwaqo Wesifunda u-312 maphakathi eThuneni, uqhubeke ubheke enyakatho-ntshonalanga phezu kwase Lot 273 Empangeni No. 14129, udlule isikole Emondini, ujike ubheke entshonalanga, uphele enhlanganweni yawo nomgwaqo Wesifunda u-2050.

**Local Road 1445: District Road 356 – Local Road 1083 (DC28)**

From its junction with District Road 356, proceeding in a general south-easterly direction over Reserve No. 21 No. 15841, changing to a general north-easterly direction, running parallel to the Honothi River, passing the Chief's Court, Mombeni School and KuSihlulu Hill, changing to a general south-easterly direction, passing the KuMagule Hills, crossing the Mombeni River, terminating at its junction with Local Road 1083 near the Matigulu River.

**Umgwaqo Wangaphakathi u-1445: Umgwaqo Wesifunda u-356 – Umgwaqo Wangaphakathi u-1083 (DC28)**

Usukela enhlanganweni yawo nomgwaqo Wesifunda u-356, uqhubeke ubheke eningizimu-mpumalanga phezu kwase Reserve No. 21 No. 15841, ujike ubheke enyakatho-mpumalanga, ugudle ngokuqondana nomfula iHonothi, udlule inkantolo yenduna, isikole iMombeni negquma iKuSihlulu, ujike ubheke eningizimu-mpumalanga, udlule amagquma KuMagule uwele umfula iMombeni, uphele enhlanganweni yawo nomgwaqo Wangaphakathi u-1083 eduze komfula uMatigulu.

**Local Road 1447: District Road 158 – Mkhumbane River (DC22)**

From its junction with District Road 158, proceeding in a general north-westerly direction over Umlazi Location No. 4676, proceeding through the Mbila area, changing to a general northerly then to a general south-westerly direction, terminating in the vicinity of the Mkhumbane River on Umlazi Location No. 4676.

**Umgwaqo Wangaphakathi u-1447: Umgwaqo Wesifunda u-158 – Umfula uMkhumbane (DC22)**

Usukela enhlanganweni yawo nomgwaqo Wesifunda u-158, uqhubeke ubheke enyakatho-ntshonalanga phezu kwase Umlazi Location No. 4676, uqhubeke ubheke eMbila, ujike ubheke enyakatho bese ubheke eningizimu-ntshonalanga, uphele bude buduze nomfula iMkhumbane e-Umlazi Location No. 4676.

**Local Road 1450: District Road 1066 – Enkonzwani (DC22)**

From its junction with District Road 1066 near the Mgwenya River, proceeding in a general south-easterly direction over Umlazi Location No. 4676, changing to a general south-westerly direction, running parallel to the Mgwenya and Mkomazi Rivers and then parallel to the Mkomazi River only, proceeding through the Enkonzwani area, changing to a north-easterly direction and terminating within the Enkonzwani area.

**Umgwaqo Wangaphakathi u-1450: Umgwaqo Wesifunda u-1066 – Enkonzwani (DC22)**

Usukela enhlanganweni yawo nomgwaqo Wesifunda u-1066 eduze nomfula iMgwenya, uqhubeke ubheke eningizimu-mpumalanga phezu kwase Umlazi Location No. 4676, ujike ubheke eningizimu-ntshonalanga, uhambe ngokuqondana nemifula iMgwenya noMkomazi bese uhambe ngokuqondana nomfula uMkomazi kuphela, uqhubeke ubheke Enkonzwani, ujike ubheke enyakatho-mpumalanga bese uphele maphakathi Enkonzwani.

**Local Road 1524: Main Road 208 – Kirkintulloch (DC23)**

From its junction with Main Road 208 proceeding in a general south-westerly direction, over Kirkintulloch No. 2105, passing the Sicelokuhle School, changing to a general north-westerly direction, proceeding through the Kirkintulloch Settlement, passing the Kirkintulloch School, changing to a general south-westerly direction, terminating within Kirkintulloch No. 2105 near the eastern boundary of Spitzkop No. 1071.

**Umgwaqo Wangaphakathi u-1524: Umgwaqo Omkhulu u-208 – eKirkintulloch (DC23)**

Usukela enhlanganweni yawo nomgwaqo Omkhulu u-208 uqhubeke ubheke eningizimu-ntshonalanga, phezu kwase Kirkintulloch No. 2105, udlule isikole iSicelokuhle, ujike ubheke enyakatho-ntshonalanga, udlule eKirkintulloch udlule isikole iKirkintulloch, ujike ubheke eningizimu-ntshonalanga, uphele maphakathi eKirkintulloch No. 2105 eduze nomngcele ongase mpumalanga eSpitzkop No. 1071.

**Local Road 1573: District Road 181 – Local Road 3339 (DC25)**

From its junction with District Road 181, proceeding in a general south-easterly direction over Perth No. 7540, entering Dorset No. 10890, crossing the Bloubankspruit, passing the Hlokomani School, passing through the Dorset settlement, running along the common boundary of Devon No. 7575 and Chester No. 8752, entering Devon No. 7575, terminating at its junction with Local Road 3339.

**Umgwaqo Wangaphakathi u-1573: Umgwaqo Wesifunda u-181 – Wangaphakathi u-3339 (DC 25)**

Usukela enhlanganweni yawo nomgwaqo Wesifunda u-181, uqhubeke ubheke eningizimu-mpumalanga phezu kwase Perth No. 7540, ungene Dorset No. 10890, uwele umfula i-Bloubankspruit, udlule isikole iHlokomani, udlule eDorset, uhambe ngokulingana nomngcele ophakathi kwase Devon No. 7575 kanye nase Chester No. 8752, ungene ku Devon No. 7575, uphele enhlanganweni yawo nomgwaqo Wangaphakathi u-3339.

**Local Road 1608: District Road 1739 – Police Training College Road (DC26)**

From its junction with District Road 1739 within the Thokoza Settlement, proceeding in a general south-easterly direction over Reserve No. 20 No. 15840, changing to a general easterly direction, passing Trig Beacon No. 293 and the Thengisangaye School, changing to a general south-westerly direction, terminating at its junction with a Road that leads to the Police Training College.

**Umgwaqo Wangaphakathi u-1608: Umgwaqo Wesifunda u-1739 – Umgwaqo oholela ekolishi lokuqeqesha Amaphoyisa (DC26)**

Usukela enhlanganweni yawo nomgwaqo Wesifunda u-1739 maphakathi eThokoza, uqhubeke ubheke eningizimu-mpumalanga, phezu kwase Reserve No. 20 No 15840, ujike ubheke empumalanga, udlule Isikhonkwane No. 293, nesikole iThengisangaye, ujike ubheke eningizimu-ntshonalanga, uphele enhlanganweni yawo nomgwaqo oholela ekolishi lokuqeqesha amaphoyisa.

**Local Road 1645: Local Road 1644 – Local Road 2426 (DC22)**

From its junction with Local Road 1644 near the Noodsberg area and KwaBiyela River, proceeding in a general north-westerly direction over Umvoti Location No. 4667, terminating at its junction with Local Road 2426, just east of the Sikhulile School.

**Umgwaqo Wangaphakathi u-1645: Umgwaqo Wangaphakathi u-1644 – Umgwaqo Wangaphakathi u-2426 (DC22)**

Usukela enhlanganweni yawo nomgwaqo Wangaphakathi u-1644 eduze eNoodsberg bese nomfula KwaBiyela, uqhubeke ubheke enyakatho-ntshonalanga phezu kwase Umvoti Location No. 4667, uphele enhlanganweni yawo nomgwaqo Wangaphakathi u-2426, empumalanga yesikole iSikhulile.

**Local Road 1648: Main Road 130 – Ntshinini (DC22)**

From its junction with Main Road 130, proceeding in a general north-westerly direction over Impendle Township, crossing the Ntshishini River, entering and then terminating on Impendle Location No. 4673 within the Ntshinini area.

**Umgwaqo Wangaphakathi u-1648: Umgwaqo Omkhulu u-130 – eNtshinini (DC22)**

Usukela enhlanganweni yawo nomgwaqo Omkhulu u-130, uqhubeke ubheke enyakatho-ntshonalanga phezu kwase Impendle Township, uwele umfula iNtshishini, ungene bese uphele e-Impendle Location No. 4673 maphakathi eNtshinini.

**Local Road 1663: Main Road 399 – Main Road 412 (DC22)**

From its junction with Main Road 399, within the KwaMntoqotho Settlement, proceeding in a general south-easterly direction over the location Zwaart Kop No. 4669, changing to a general westerly direction and then back to a general south-easterly direction, passing the Henley Dam, changing to a general south-westerly direction, terminating at its junction with Main Road 412 within the Shange Settlement.

**Umgwaqo Wangaphakathi u-1663: Umgwaqo Omkhulu u-399 – Umgwaqo Omkhulu u-412 (DC22)**

Usukela enhlanganweni yawo nomgwaqo Omkhulu u-399 maphakathi KwaMntoqotho, uqhubeke ubheke eningizimu-mpumalanga phezu kwase Zwaart Kop Location No.4669, ujike ubheke entshonalanga bese ubheke eningizimu-mpumalanga, udlule kwidamu iHenly, ujike ubheke eningizimu-ntshonalanga, uphele enhlanganweni yawo nomgwaqo Omkhulu u-412 maphakathi eShange.

**Local Road 1695: District Road 1565 – Devondale (DC28)**

From its junction with District Road 1565, proceeding in a general north-westerly direction over Devondale No. 11039, changing to a northerly direction, passing through the Ngoje Settlement, changing to a south-easterly then to a general north-easterly direction, terminating on Devondale No. 11039.

**Umgwaqo Wangaphakathi u-1695: Umgwaqo Wesifunda u-1565 – Devondale (DC28)**

Usukela enhlanganweni yawo nomgwaqo Wesifunda u-1565, uqhubeke ubheke enyakatho-ntshonalanga phezu kwase Devondale No. 11039, ujike ubheke enyakatho, udlule eNgoje, ujike ubheke eningizimu-mpumalanga bese ubheke enyakatho-mpumalanga, uphele eDevondale No. 11039.

**Local Road 1704: District Road 880 – Local Road 3373 (DC28)**

From its junction with District Road 880 near the Mtengu River, proceeding in a general easterly direction over Reserve No. 7B No. 15827, crossing a tributary of the Okula River, terminating at its junction with Local Road 3373 within the Matshana area.

**Umgwaqo Wangaphakathi u-1704: Umgwaqo Wesifunda u-880 – Umgwaqo Wangaphakathi u-3373 (DC28)**

Usukela enhlanganweni yawo nomgwaqo Wesifunda u-880 eduze komfula uMtengu, uqhubeke ubheke empumalanga phezu kwase Reserve No. 7B No. 15827, uwele umfulana u-Okula, uphele enhlanganweni yawo nomgwaqo Wangaphakathi u-3373 maphakathi eMatshana.

**Local Road 1711: Main Road 232 – Reserve No. 4 (DC28)**

From its junction with Main Road 232 within the KwaSokhulu area, proceeding in a general south-westerly direction over Reserve No. 4 No. 15823, passing the Sokhulu Clinic, terminating on Reserve No. 4 No. 15823.

**Umgwaqo Wangaphakathi u-1711: Umgwaqo Omkhulu u-232 – Reserve No. 4 (DC28)**

Usukela enhlanganweni yawo nomgwaqo Omkhulu u-232 maphakathi KwaSokhulu, uqhubeke ubheke eningizimu-ntshonalanga phezu kwase Reserve No. 4 No. 15823, udlule umtholampilo iSokhulu, uphele eReserve No. 4 No. 15823.

**Local Road 1721: District Road 1554 – District Road 1555 (DC28)**

From its junction with District Road 1554 near the Manzamnyama School, proceeding in a general north-easterly direction over Reserve No. 9 No. 15829, crossing the aManzamnyama River, changing to a south-easterly then back to a north-easterly direction, proceeding through the Manzamnyama area, changing to a south-easterly direction, terminating at its junction with District Road 1555.

**Umgwaqo Wangaphakathi u-1721: Umgwaqo Wesifunda u-1554 – Umgwaqo Wesifunda u-1555 (DC28)**

Usukela enhlanganweni yawo nomgwaqo Wesifunda u-1554 eduze nesikole iManzamnyama, uqhubeke ubheke enyakatho-mpumalanga phezu kwase Reserve No. 9 No. 15829, uwele umfula aManzamnyama, ujike ubheke eningizimu-mpumalanga bese ubheke enyakatho-mpumalanga, uqhubeke udlule eManzamnyama, ujike ubheke eningizimu-mpumalanga, uphele enhlanganweni yawo nomgwaqo Wesifunda u-1555.

**Local Road 1724: Local Road 2015 – Reserve No. 11 (DC28)**

From its junction with Local Road 2015 within the Candolo area, proceeding in a general westerly direction over Reserve No. 11 No. 15831, running parallel to the Candolo River, changing to a general south-easterly direction, terminating on Reserve No. 11 No. 15831.

**Umgwaqo Wangaphakathi u-1724: Umgwaqo Wangaphakathi u-2015 – eReserve No. 11 (DC28)**

Usukela enhlanganweni yawo nomgwaqo Wangaphakathi u-2015 eCandolo, uqhubeke ubheke entshonalanga phezu kwase Reserve No. 11 No. 15831, ugudle ngukuqondana nomfula iCandolo, ujike ubheke eningizimu-mpumalanga, uphele eReserve No. 11.



**Local Road 1757: Main Road 381 – District Road 2051 (DC22)**

From its junction with Main Road 381, proceeding in a general southerly direction over Welte Vreden No. 1346, running parallel to the Khamanzi River and crossing a tributary thereof, entering Glen Roy No. 3166, changing to a general westerly direction, re-entering Welte Vreden No. 1346, changing to a south-westerly direction, re-entering Glen Roy No. 3166 and terminating at its junction with District Road 2051 at the Mphelandaba School.

**Umgwaqo Wangaphakathi u-1757: Umgwaqo Omkhulu u-381 – Umgwaqo Wesifunda u-2051 (DC22)**

Usukela enhlanganweni yawo nomgwaqo Omkhulu u-381, uqhubeke ubheke eningizimu phezu kwase Welte Vreden No. 1346, uhambe ngokulingana nomfula uKhamanzi bese uwela umfudlana ongenela kumfula uKhamanzi, ungene ku-Glen Roy No. 3166, ujike ubheke ntshonalanga, uphinde ungene eWelte Vreden No. 1346, ujike ubheke eningizimu-ntshonalanga, uphinde ungene eGlen Roy No. 3166 bese uphele enhlanganweni yawo nomgwaqo Wesifunda u-2051 esikolweni eMphelandaba.

**Local Road 1810: Main Road 32 – Local Road 3127 (DC23)**

From its junction with Main Road 32 near the Trig. Beacon No. 175, proceeding in a general south-easterly direction over Opmerkzaamheid No. 1394, and then over Waay Hoek No. 1153, passing the Nsowe Hill, entering Asyn Kraal No. 1158, passing the Nodada School, terminating at its junction with Local Road 3127 in the vicinity of the Wasbank River.

**Umgwaqo Wangaphakathi u-1810: Umgwaqo Omkhulu u-32 – Umgwaqo Wangaphakathi u-3127 (DC23)**

Usukela enhlanganweni yawo nomgwaqo Omkhulu u-32 eduze nesikonkwane No. 175, uqhubeke ubheke eningizimu-mpumalanga phezu kwase Opmerkzaamheid No. 1394 bese phezu kwase Waay Hoek No. 1153, udlule igquma iNsowe, ungene e-Asyn Kraal No. 1158, udlule isikole iNodada, uphele enhlanganweni yawo nomgwaqo Wangaphakathi u-3127 bude buduze nomfula iWasbank.

**Local Road 1942: District Road 293 – Sherwood (DC22)**

From its junction with District Road 293, near the Karkloof Estate, proceeding in a general north-westerly direction, over De Magtenburg No. 985, running parallel to the Karkloof River, entering Siteka No. 14400 and Weltevreden No. 946, still running parallel to the Karkloof River, passing the Morton Estate School terminating at the boundary of Sherwood No. 16636.

**Umgwaqo Wangaphakathi u-1942: Umgwaqo Omkhulu u-165 – eSherwood (DC22)**

Usukela enhlanganweni yawo nomgwaqo Wesifunda u-293, eduze eKarkloof Estate, uqhubeke ubheke enyakatho-ntshonalanga, phezu kwase De Magtenburg No. 985, uhambe ngokuqondana nomfula iKarkloof, ungene eSiteka No. 14400 nase Weltevreden No. 946, uphinde uhambe ngokuqondana nomfula iKarkloof, udlule isikole iMorton Estate uphele kumngcele wase Sherwood No. 16636.

**Local Road 1955: Main Road 494 (east) – Main Road 494 (west) (DC28)**

From its junction with Main Road 494 (east) north-east of Trig Beacon No. 162, proceeding in a general northerly direction over Reserve No. 5 No. 15824, proceeding through the Mzipofu area, passing a quarry, changing to a general north-westerly direction, running parallel to the Manzimpofo River, proceeding through the Nthunzi area, passing by the Lubana Hill, changing to a general south-westerly direction, terminating at its junction with Main Road 494 (west).

**Umgwaqo Wangaphakathi u-1955: Umgwaqo Omkhulu u-494 (empumalanga) – Umgwaqo Omkhulu u-494 (entshonalanga) (DC28)**

Usukela enhlanganweni yawo nomgwaqo Omkhulu u-494 (empumalanga) enyakatho-mpumalanga kwesikhonkwane No. 162, uqhubeke ubheke enyakatho phezu kwase Reserve No. 5 No. 15824, udlule eMzipofu, udlule inkwali, ujike ubheke enyakatho-ntshonalanga, ugudle ngokuqondana nomfula uManzimpofo, udlule eNthunzi, udlule igquma iLubana, ujike ubheke eningizimu-ntshonalanga, uphele enhlanganweni yawo nomgwaqo Omkhulu u-494 (entshonalanga).

**Local Road 1962: District Road 77 – Mzoniwe School (DC24)**

From its junction with District Road 77 near the Mvoti River, proceeding in a general north-westerly direction over Umvoti Location No. 4667, changing to a general northerly direction, terminating at the Mzoniwe School.

**Umgwaqo Wangaphakathi u-1962: Umgwaqo Wesifunda u-77 – Isikole iMzoniwe (DC24)**

Usukela enhlanganweni yawo nomgwaqo Wesifunda u-77 eduze nomfula uMvoti, uqhubeke ubheke enyakatho-ntshonalanga phezu kwase Umvoti Location No. 4667, ujike ubheke enyakatho, uphele esikoleni iMzoniwe.

**Local Road 2003: Main Road 235 Section 1 – Mabhokisini (DC27)**

From its junction with Main Road 235-1, proceeding in a general south-westerly direction over Reserve No. 12 No. 15832, passing Trig beacon No. 232, changing to a south-easterly direction, terminating within the Mabhokisini settlement.

**Umgwaqo Wangaphakathi u-2003: Umgwaqo Omkhulu u-235 Isigaba 1 - eMabhokisini (DC27)**

Usukela enhlanganweni yawo nomgwaqo Omkhulu u-235-1, uqhubeke ubheke eningizimu-ntshonalanga phezu kwase Reserve No. 12 No. 15832, udlule Isikhonkwane No. 232, ujike ubheke eningizimu-mpumalanga, uphele maphakathi eMabhokisini.

**Local Road 2013: Main Road 288 – Main Road 388 (DC23)**

From its junction with Main Road 288 within the Emakhosani area, proceeding in a south-easterly direction over Upper Tugela No. 4794, changing to a general south-westerly direction, running parallel to the the Nhlambamasoka River, terminating at its junction with Main Road 388.

**Umgwaqo Wangaphakathi u-2013: Umgwaqo Omkhulu u-288 – Umgwaqo Omkhulu u-388 (DC23)**

Usukela enhlanganweni yawo nomgwaqo Omkhulu u-288 maphakathi Emakhosani, uqhubeke ubheke eningizimu-mpumalanga phezu kwase Upper Tugela No. 4794, ujike ubheke eningizimu-ntshonalanga, ugudle ngokuqondana nomfula iNhlambamasoka, uphele enhlanganweni yawo nomgwaqo Omkhulu u-388.

**Local Road 2045: District Road 518 – Local Road 1050 (DC24)**

From its junction with District Road 518, proceeding in a general north-easterly direction over Umvoti Location No. 4667, changing to a general north-westerly direction, changing to a general northerly then back to a general north-westerly direction, terminating at its junction with Local Road 1050 within the Nseleni area.

**Umgwaqo Wangaphakathi u-2045: Umgwaqo Wesifunda u-518 – Umgwaqo Wangaphakathi u-1050 (DC24)**

Usukela enhlanganweni yawo nomgwaqo Wesifunda u-518, uqhubeke ubheke enyakatho-mpumalanga phezu kwase Umvoti Location No. 4667, ujike ubheke enyakatho-ntshonalanga, ujike ubheke enyakatho, ubuye ubheke enyakatho-ntshonalanga, uphele enhlanganweni yawo nomgwaqo Wangaphakathi u-1050 maphakathi eNseleni.

**Local Road 2052: Main Road 2 Section 4 – District Road 2494 (DC28)**

From its junction with Main Road 2-4, proceeding in a general northerly direction over Lot 102 Umlalazi No. 13860, running parallel to the Ojinjini River, entering Reserve No. 9 No. 15829, changing to a general south-easterly then general north-easterly direction, running parallel to the Ntuzi River, terminating at its junction with District Road 2494.

**Umgwaqo Wangaphakathi u-2052: Umgwaqo Omkhulu u-2 Isiqaba 4 – Umgwaqo Wesifunda u-2494 (DC28)**

Usukela enhlanganweni yawo nomgwaqo Omkhulu u-2-4, uqhubeke ubheke enyakatho phezu kwase Lot 102 Umlalazi No. 13860, ugudle ngokuqondana nomfula u-Ojinjini, ungene eReserve No. 9 No. 15829, ujike ubheke eningizimu-mpumalanga bese ubheke enyakatho-mpumalanga, ugudle ngokuqondana nomfula uNtuzi, uphele enhlanganweni yawo nomgwaqo Wesifunda u-2494.

**Local Road 2053: Main Road 537 – Local Road 3593 (DC28)**

From its junction with Main Road 537, proceeding in a south-easterly then general south-westerly direction over Port Dunford Station No. 14520, passing through the Port Dunford area, terminating at its intersection with Local Road 3593 and Local Road 3686 within the Nyembe area.

**Umgwaqo Wangaphakathi u-2053: Umgwaqo Omkhulu u-537 – Umgwaqo Wangaphakathi u-3593 (DC28)**



Usukela enhlanganweni yawo nomgwaqo Omkhulu u-537, uqhubeke ubheke eningizimu-mpumalanga bese ubheke eningizimu-ntshonalanga phezu kwase Port Dunford Station No. 14520, udlule ePort Dunford, uphele enhlanganweni yawo nomgwaqo Wangaphakathi u-3593 Kanye nomgwaqo Wangaphakathi u-3686 maphakathi eNyembe.

**Local Road 2071: District Road 1122 – Mafakathini (DC22)**

From its junction with District Road 1122 within the Mafakathini Settlement, proceeding in a general northerly direction over Zwaartkop Location No. 4669, terminating within the Mafakathini Settlement.

**Umgwaqo Wangaphakathi u-2071: Umgwaqo Wesifunda u-1122 – eMafakathini (DC22)**

Usukela enhlanganweni yawo nomgwaqo Wesifunda u-1122 maphakathi eMafakathini, uqhubeke ubheke enyakatho phezu kwase Zwaartkop Location No. 4669, uphele maphakathi eMafakathini.

**Local Road 2143: Main Road 416 - Local Road 3303 (DC43)**

From its junction with Main Road 416 within Clydesdale Settlement, proceeding in a general north-easterly direction over Clydesdale No. 18233, entering Hopewell No. 160, changing to a general south-easterly direction, passing the Hopewell School, changing to a general south-westerly direction, passing through the Hopewell Settlement, terminating at its junction with Local Road 3303.

**Umgwaqo Wangaphakathi u-2143: Umgwaqo Omkhulu u-416 - Umgwaqo Wangaphakathi u-3303 (DC43).**

Usukela enhlanganweni yawo nomgwaqo Omkhulu u-416 maphakathi eClydesdale, uqhubeke ubheke enyakatho-mpumalanga phezu kwase Clydesdale No. 18233, ungene eHopewell No. 160, ujike ubheke eningizimu-mpumalanga, udlule isikole iHopewell, ujike ubheke eningizimu-ntshonalanga, udlule eHopewell, uphele enhlanganweni yawo nomgwaqo Wangaphakathi u-3303.

**Local Road 2151: Local Road 2150 – Driefontein (DC43)**

From its junction with Local Road 2150 near the common boundary of Rietvlei Townlands, Driefontein No. 18215 and Seven Fontein No. 18214, proceeding in a general north-westerly direction over Rietvlei and Driefontein No. 18215, entering Seven Fontein No. 18214, weaving over Driefontein No. 18215, re-entering Seven Fontein No. 18214, terminating at the boundary of Driefontein No. 18215.

**Umgwaqo Wangaphakathi u-2151: Umgwaqo Wangaphakathi u-2150 – eDriefontein (DC43)**

Usukela enhlanganweni yawo nomgwaqo Wangaphakathi u-2150 eduze nomngcele ophakathi eRietvlei Townlands, Driefontein No. 18215 neSeven Fontein No. 18214, uqhubeke enyakatho-ntshonalanga phezu kwase Rietvlei neDriefontein No. 18215, ungene eSeven Fontein No. 18214, weluke phezu kwase Driefontein No. 18215, ubuye ungene eSeven Fontein No. 18214, uphele kumngcele wase Driefontein No. 18215.

**Local Road 2185: Main Road 416 – District Road 2465 (DC43)**

From its junction with Main Road 416, proceeding in a general south-westerly direction over Winter Hoek No. 18240 and Etembeni No. 18239, proceeding through the Thembeni area, entering Niet Gedacht No. 18255, changing to a general south-easterly direction, entering and terminating on Thandiwe No 18257 at its junction with District Road 2465.

**Umgwaqo Wangaphakathi u-2185: Umgwaqo Omkhulu u-416 – Umgwaqo Wesifunda u-2465 (DC43)**

Usukela enhlanganweni yawo nomgwaqo Omkhulu u-416, uqhubeke ubheke eningizimu-ntshonalanga phezu kwase Winter Hoek No. 18240 nase Etembeni No. 18239, udlule eThembeni, ungene eNiet Gedacht No. 18255, ujike ubheke eningizimu-mpumalanga, ungene ubuye uphele eThandiwe No. 18257 enhlanganweni yawo nomgwaqo Wesifunda u-2465.

**Local Road 2304: Main Road 601 Section 2 – Local Road 2299 (DC43)**

From its junction with Main Road 601-2 at the Elundini Settlement, proceeding in a general southerly direction over Lourdes No. 18137, entering Nomeva No. 521, changing to a general south-westerly direction, passing the Nomeva School, passing through the Siphangeni Settlement, crossing the Mgazi River, terminating at its junction with Local Road 2299.

**Umgwaqo Wangaphakathi u-2304: Umgwaqo Omkhulu u-601 Isigaba 2 – Umgwaqo Wangaphakathi u-2299 (DC43)**

Usukela enhlanganweni yawo nomgwaqo Omkhulu u-601-2 Elundini, uqhubeke ubheke eningizimu phezu kwase Lourdes No. 18137, ungene eNomeva No. 521, ujike ubheke eningizimu-ntshonalanga, udlule isikole

iNomeva, udlule eSiphangeni, uwele umfula iMgazi, uphele enhlanganweni yawo nomgwaqo Wangaphakathi u-2299.

**Local Road 2353: District Road 1133 – KaNzakane (DC22)**

From its junction with District Road 1133, proceeding in a general southerly direction over Zwaart Kop Location No 4669, terminating on Zwaart Kop Location No. 4669 within the KaNzakane Settlement.

**Umgwaqo Wangaphakathi u-2353: Umgwaqo Wesifunda u-1133 – KaNzakane (DC22)**

Usukela enhlanganweni yawo nomgwaqo Wesifunda u-1133, uqhubeke ubheke eningizimu phezu kwase Zwaart Kop Location No. 4669, uphele maphakathi e-Zwaart Kop Location No. 4669 maphakathi KaNzakane.

**Local Road 2367: Main Road 522 Section 1 – District Road 1836 (DC27)**

From its junction with Main Road 522-1 within the Mpontshane area, proceeding in an easterly direction over Reserve No. 16 No. 15836, entering Aomori No. 14921, changing to a general south-easterly direction, entering Urk No. 14573, running parallel to the Mpontshane River, terminating at its junction with District Road 1836.

**Umgwaqo Wangaphakathi u-2367: Umgwaqo Omkhulu u-522 Isigaba 1 – Umgwaqo Wesifunda u-1836 (DC27)**

Usukela enhlanganweni yawo nomgwaqo Omkhulu u-522-1 maphakathi eMpontshane, uqhubeke ubheke empumalanga phezu kwase Reserve No. 16 No 15836, ungene e-AoMori No. 14921, ujike ubheke eningizimu-mpumalanga ungene e-Urk No. 14573, ugudle ngokuqondana nomfula uMpontshane, uphele enhlanganweni yawo nomgwaqo Wesifunda u-1836.

**Local Road 2379: Main Road 534 – District Road 1671 (DC28)**

From its junction with Main Road 534 near Trig Beacon No. 286, proceeding in a general north-westerly direction over Reserve No. 11 No. 15831, changing to a general north-easterly then general westerly direction, changing to a general north-easterly direction, crossing the Hlambanyati River, passing the Sizanotho School, terminating at its junction with District Road 1671 within the Makasaneni area.

**Umgwaqo Wangaphakathi u-2379: Umgwaqo Omkhulu u-534 – Umgwaqo Wesifunda u-1671 (DC28)**

Usukela enhlanganweni yawo nomgwaqo Omkhulu u-534 eduze nesikhonkwane No. 286, uqhubeke ubheke enyakatho-ntshonalanga phezu kwase Reserve No. 11 No. 15831, ujike ubheke enyakatho-mpumalanga bese ubheke entshonalanga, ujike ubheke enyakatho-mpumalanga, uwele umfula iHlambaanyati, udlule Isikole iSizanotho, uphele enhlanganweni yawo nomgwaqo Wesifunda u-1671 maphakathi eMakasaneni.

**Local Road 2428: District Road 599 – Local Road 1836 (DC22)**

From its junction with District Road 599 within the Estezi area, proceeding in a general southerly direction over Gcumisa No. 16545, changing to a westerly then to a general northerly direction within the Ekuthuleni area, passing Trig Beacon No. 221, changing to a north-westerly direction terminating at its junction with Local Road 1836.

**Umgwaqo Wangaphakathi 2428: Umgwaqo Wesifunda u-599-Umgwaqo Wangaphakathi u-1836 (DC22)**

Usukela enhlanganweni yawo nomgwaqo Wesifunda u-599 maphakathi Estezi, uqhubeke ubheke eningizimu phezu kwase Gcumisa No. 16545, ujike ubheke entshonalanga bese ubheke enyakatho maphakathi Ekuthuleni, udlule isikhonkwane No. 221, ujike ubheke enyakatho-ntshonalanga, uphele enhlanganweni yawo nomgwaqo Wangaphakathi u-1836.

**Local Road 2444: District Road 904 – Mfundwenhle School (DC21)**

From its junction with District Road 904 within the Chibini Settlement, proceeding in a general south-easterly direction over Tom Fynn's Location No. 16908, proceeding through the Nikwe area, terminating at the Mfundwenhle School.

**Umgwaqo Wangaphakathi u-2444: Umgwaqo Wesifunda u-904 – Isikole iMfundwenhle (DC21)**

Usukela enhlanganweni yawo nomgwaqo Wesifunda u-904 eChibini, uqhubeke ubheke eningizimu-mpumalanga phezu kwase Tom Fynn's Location No. 16908, udlule eNikwe, uphele eskoleni iMfundwenhle.

**Local Road 2446: District Road 1014 – District Road 1053 (DC21)**

From its junction with District Road 1014 within the Boboyi Settlement, proceeding in a general north-westerly direction over Alfred Location No. 5 No. 15845, changing to a general easterly direction, terminating at its junction with District Road 1053.

**Umgwaqo Wangaphakathi u-2446: Umgwaqo Wesifunda u-1014 – Umgwaqo Wesifunda u-1053 (DC21)**

Usukela enhlanganweni yawo nomgwaqo Wesifunda u-1014 kwaBoboyi, uqhubeke ubheke enyakathontshonalanga phezu kwase Alfred Location No. 5 No. 15845, ujike ubheke empumalanga, uphele enhlanganweni yawo nomgwaqo Wesifunda u-1053.

**Local Road 2447: District Road 861 – Woza (DC21)**

From its junction with District Road 861 within the Woza settlement, proceeding in a general easterly direction over Alfred Location No. 4 No. 15844, running parallel to the Little Mpenjati River, changing to a general northerly direction, terminating on Alfred Location No. 4 No. 15844 within the Woza Settlement.

**Umgwaqo Wangaphakathi u-2447: Umgwaqo Wesifunda u-861 – Woza (DC21)**

Usukela enhlanganweni yawo nomgwaqo Wesifunda u-861 eWoza, uqhubeke ubheke empumalanga phezu kwase Alfred Location No. 4 No. 15844, uhambe ngokuqondana nomfula iLittle Mpenjati, ujike ubheke enyakatho, uphele eAlfred Location No. 4 No. 15844 eWoza.

**Local Road 2448: Main Road 68 Section 2 – District Road 2108 (DC21)**

From its junction with Main Road 68-2, proceeding in a general easterly direction over The Watershed B No. 10106, passing the Beulah School, entering Frankland No. 8280, changing to a general north-westerly direction, terminating at its junction with District Road 2108 within the Esikhaleni Settlement.

**Umgwaqo Wangaphakathi u-2448: Umgwaqo Omkhulu u-68 Isigaba 2 – Umgwaqo Wesifunda u-2108 (DC21)**

Usukela enhlanganweni yawo nomgwaqo Omkhulu u-68-2, uqhubeke ubheke empumalanga phezu kwase The Watershed B No. 10106, udlule isikole iBeulah, ungene eFrankland No. 8280, ujike ubheke enyakathontshonalanga, uphele enhlanganweni yawo nomgwaqo Wesifunda u-2108 Esikhaleni.

**Local Road 2449: Main Road 68 Section 2 – District Road 2108 (DC21)**

From its junction with Main Road 68-2, proceeding in a general north-westerly then general north-easterly direction over CherryWillingham Park No. 9323, running parallel to the Mtentweni River, changing to a general north-westerly direction, crossing the Mtentweni River, changing to a general southerly then to a general northerly direction, entering Frankland No. 8280, terminating at its junction with District Road 2108 within the Esikhaleni Settlement.

**Umgwaqo Wangaphakathi u-2449: Umgwaqo Omkhulu u-68 Isigaba 2 – Umgwaqo Wesifunda u-2108 (DC21)**

Usukela enhlanganweni yawo nomgwaqo Omkhulu u-68-2, uqhubeke ubheke enyakathontshonalanga ebese ubheke enyakathompumalanga phezu kwase CherryWillingham Park No. 9323, uhambe ngokuqondana nomfula eMtentweni, ujike ubheke enyakathontshonalanga, uwele umfula eMtentweni, ujike ubheke eningizimu ebese ubheke enyakatho, ungene eFrankland No. 8280, uphele enhlanganweni yawo nomgwaqo Wesifunda u-2108 Esikhaleni.

**Local Road 2503: District Road 1012 (east) – District Road 1012 (west) (DC22)**

From its junction with District Road 1012 (east), just south of the Inkululeko School, within the Mambedwini area, proceeding in a general south-westerly direction over Gcumisa No. 16545, changing to a general north-westerly direction, passing the Baxoleleni School, terminating at its junction with District Road 1012 (west).

**Umgwaqo Wangaphakathi u-2503: Umgwaqo Wesifunda u-1012 (empumalanga) – Umgwaqo Wesifunda u-1012 (entshonalanga) (DC22)**

Usukela enhlanganweni yawo nomgwaqo Wesifunda u-1012 (empumalanga), eningizimu yesikole Inkululeko, maphakathi eMambedwini, uqhubeke ubheke eningizimu-ntshonalanga phezu kwase Gcumisa No. 16545, ujike ubheke enyakathontshonalanga, udlule isikole iBaxoleleni, uphele enhlanganweni yawo nomgwaqo Wesifunda u-1012 (entshonalanga).

**Local Road 2505: Main Road 423 – Cuphulaka (DC22)**

From its junction with Main Road 423, proceeding in a general north-westerly direction over Gcumisa No. 16545, crossing the Mbhava River, changing to a general westerly then to a general south-easterly direction, terminating on Gcumisa No. 16545 within the Cuphulaka area.

**Umngwaqo Wangaphakathi u-2505: Umngwaqo Omkhulu u-423 – eCuphulaka (DC22)**

Usukela enhlanganweni yawo nomngwaqo Omkhulu u-423, uqhubeke ubheke enyakatho-ntshonalanga phezu kwase Gcumisa No. 16545, uwele umfula iMbhava, ujike ubheke entshonalanga bese ubheke eningizimu-mpumalanga, uphele eGcumisa No. 16545 maphakathi eCuphulaka.

**Local Road 2506: Main Road 278 – Frenchay East (DC22)**

From its junction with Main Road 278, proceeding in a general south-easterly direction over Umvoti Slopes No. 2239, entering Umvoti Location No. 4667, running along the common boundary of Umvoti Location No. 4667 and Umvoti Slopes No. 2239, passing the Makhosonke School, crossing over Frenchay West No. 2235, entering and terminating on Frenchay East No. 2241 at a point far north-west of the Makeni River.

**Umngwaqo Wangaphakathi u-2506: Umngwaqo Omkhulu u-278 – Frenchay East (DC22)**

Usukela enhlanganweni yawo nomngwaqo Omkhulu u-278, uqhubeke ubheke eningizimu-mpumalanga phezu kwase Umvoti Slopes No. 2239, ungene e-Umvoti Location No. 4667, ugudle kanye nomngcele ophakathi kwase Umvoti Location No. 4667 nase Umvoti Slopes No. 2239, udlule isikole iMakhosonke, uwele phezu kwase Frenchay West No. 2235, ungene bese uphele eFrenchay East No. 2241 endaweni ekude enyakatho-ntshonalanga yoMfula iMakeni.

**Local Road 2508: District Road 457 (north) - District Road 457 (south) (DC22)**

From its junction with District Road 457 (north), proceeding in a general south-westerly direction over Gcumisa No. 16545, changing to a general south-easterly direction, passing the Mkhabela School, terminating at its junction with District Road 457 (south).

**Umngwaqo Wangaphakathi u-2508: Umngwaqo Wesifunda u-457 (enyakatho) - Umngwaqo Wesifunda u-457 (eningizimu) (DC22)**

Usukela enhlanganweni yawo nomngwaqo Wesifunda u-457 (enyakatho), uqhubeke ubheke eningizimu-ntshonalanga phezu kwase Gcumisa No. 16545, ujike ubheke eningizimu-mpumalanga, udlule isikole iMkhabela, uphele enhlanganweni yawo nomngwaqo Wesifunda u-457 (eningizimu).

**Local Road 2513: Main Road 423 – Msunduze River (DC22)**

From its junction with Main Road 423, proceeding in a general north-easterly direction over Manyavu No. 16547, running in-between and parallel to the Msunduze River, changing to a south-easterly direction, terminating in the vicinity of the Msunduze River.

**Umngwaqo Wangaphakathi u-2513: Umngwaqo Omkhulu u-423 – Umfula uMsunduze (DC22)**

Usukela enhlanganweni yawo nomngwaqo Omkhulu u-423, uqhubeke ubheke enyakatho-mpumalanga, phezu kwase Manyavu No. 16547, ugudle phakathi nangokuqondana nomfula uMsunduze, ujike ubheke eningizimu-mpumalanga, uphele bude buduze nomfula uMsunduze.

**Local Road 2522: Main Road 537 – eSikhaleni Settlement (DC28)**

From its junction with Main Road 537, proceeding in a general north-westerly direction over Reserve No. 10 No. 15830, passing through the Ndindima and Ngwenhyeni Settlements, terminating at its junction with Mdlebe Mpuma Road just within the eSikhaleni Settlement.

**Umngwaqo Wangaphakathi u-2522: Umngwaqo Omkhulu u-537 – eSikhaleni (DC28)**

Usukela enhlanganweni yawo nomngwaqo Omkhulu u-537, uqhubeke ubheke enyakatho-ntshonalanga phezu kwase Reserve No. 10 No. 15830, udlule eNdindima nase Ngwenhyeni, uphele enhlanganweni yawo nomngwaqo uMdlebe Mpuma maphakathi eSikhaleni.

**Local Road 2549: Local Road 1470 – KwaNxamalala (DC22)**

From its junction with Local Road 1470 within the KwaNxamalala Settlement, proceeding in a general north-westerly direction, over Zwaartkop Location No. 4669, changing to a northerly direction terminating within the KwaNxamalala Settlement.

**Umngwaqo Wangaphakathi u-2549: Umngwaqo Wangaphakathi u-1470 – KwaNxamalala (DC22)**

Usukela enhlanganweni yawo nomgwaqo Wangaphakathi u-1470 maphakathi KwaNxamalala, uqhubeke ubheke enyakatho-ntshonalanga, phezu kwase Zwaartkop Location No. 4669, ujike ubheke enyakatho, uphele maphakathi KwaNxamalala.

**Local Road 2560: Main Road 106 – Mzingwenya River (DC28)**

From its junction with Main Road 106 within the Gobandlovu Settlement, proceeding in a general south-easterly direction over Reserve No. 10 No. 15830, running parallel to the eastern boundary of Gage No. 16695, terminating near the Mzingwenya River.

**Umgwaqo Wangaphakathi u-2560: Umgwaqo Omkhulu u-106 – Umfula uMzingwenya (DC28)**

Usukela enhlanganweni yawo nomgwaqo Omkhulu u-106 maphakathi eGobandlovu, uqhubeke ubheke eningizimu-mpumalanga phezu kwase Reserve No. 10 No. 15830, ugudle ngokuqondana nomngcele osepumalanga weGage No. 16695, uphele eduze komfula uMzingwenya.

**Local Road 2561: District Road 887 – Local Road 2744 (DC 28)**

From its junction with District Road 887, proceeding in a general south-westerly direction over Reserve No. 10 No. 15830, proceeding through the Amadaka Settlement, terminating at its intersection with Local Roads 2744 and 2562.

**Umgwaqo Wangaphakathi u-2561: Umgwaqo Wesifunda u-887 – Umgwaqo Wangaphakathi u-2562 (DC 28)**

Usukela enhlanganweni yawo nomgwaqo Wesifunda u-887, uqhubeke ubheke eningizimu-ntshonalanga phezu kuka Reserve No. 10 No. 15830, udlule e-Amadaka, uphele enhlanganweni yawo nemigwaqo Wangaphakathi u-2744 kanye no-2562.

**Local Road 2562: Local Road 2522 – Local Road 2744 (DC28)**

From its intersection with Local Roads 2522 and 2563 within the Ngwenhyeni Settlement, proceeding in a general north-easterly direction over Reserve No. 10 No. 15830, terminating at its intersection with Local Roads 2744 and 2561.

**Umgwaqo Wangaphakathi u-2562: Umgwaqo Wangaphakathi u-2522– Umgwaqo Wangaphakathi u-2561 (DC28)**

Usukela enhlanganweni yawo nemigwaqo yangaphakathi u-2522 kanye no-2563 maphakathi eNgwenhyeni, uqhubeke ubheke enyakatho-mpumalanga phezu kwase Reserve No. 10 No. 15830, uphele enhlanganweni yawo nemigwaqo yangaphakathi u-2744 kanye no-2561.

**Local Road 2563: Local Road 2050 – Local Road 2522 (DC28)**

From its junction with Local Road 2050 within the Ngwenhyeni settlement, proceeding in a general north-easterly direction over Reserve No. 10 No. 15830, terminating at its intersection with Local Road 2522 and Local Road 2562.

**Umgwaqo Wangaphakathi u-2563: Umgwaqo Wangaphakathi u-2050– Umgwaqo Wangaphakathi u-2522 (DC28)**

Usukela enhlanganweni yawo nomgwaqo Wangaphakathi u-2050 maphakathi eNgwenhyeni, uqhubeke ubheke enyakatho-mpumalanga phezu kwase Reserve No. 10 No. 15830, uphele enhlanganweni yawo nemigwaqo yangaphakathi u-2522 kanye no-2562.

**Local Road 2567: Main Road 161 (south) – Main Road 161 (north) (DC24)**

From its junction with Main Road 161(south), proceeding in a south-westerly direction over Nietgedocht No. 1192, changing to a general north-westerly direction, running parallel to the iTshekana then Mooirivier Rivers, changing to a south-easterly direction in the vicinity of Trig Beacon No. 269 and the Muden school, changing to a general north-easterly direction, crossing the iShayanhlanzi River, terminating at its junction with Main Road 161 (north).

**Umgwaqo Wangaphakathi u-2567: Umgwaqo Omkhulu u-161 (eningizimu) – Umgwaqo Omkhulu u-161 (enyakatho) (DC24)**

Usukela enhlanganweni yawo nomgwaqo Omkhulu u-161 (eningizimu), uqhubeke ubheke eningizimu-ntshonalanga phezu kwase Nietgedocht No. 1192, ujike ubheke enyakatho-ntshonalanga, ugudle nguqondana nemifula iTshekana neMoorivier, ujike ubheke eningizimu-mpumalanga bude buduze nesikhonkwana No. 269 nesikole iMuden, ujike ubheke enyakatho-mpumalanga, uwele umfula iShayanhlanzi, uphele enhlanganweni yawo nomgwaqo Omkhulu u-161 (enyakatho).

**Local Road 2571: District Road 2232 – Mthungeni (DC28)**

From its junction with District Road 2232, proceeding in a general north-westerly direction over Reserve No. 19 No. 15839, changing to a north-easterly then back to a general north-westerly direction, proceeding through the Mthungeni area, terminating on Reserve No. 19 No. 15839.

**Umgwaqo Wangaphakathi u-2571: Umgwaqo Wesifunda u-2232 – eMthungeni (DC28)**

Usukela enhlanganweni yawo nomgwaqo Wesifunda u-2232, uqhubeke ubheke enyakatho-ntshonalanga phezu kwase Reserve No. 19 No. 15839, ujike ubheke enyakatho-mpumalanga uphinde ubuyele enyakatho-ntshonalanga, uqhubeke eMthungeni, uphele eReserve No. 19 No. 15839.

**Local Road 2572: District Road 1357 – Sitofela (DC22)**

From its junction with District Road 1357 near the Stoffelton School, proceeding in a general northerly direction over Lot S 3 No. 5144, terminating near a tributary of the Mkomazi River within the Sitofela area.

**Umgwaqo Wangaphakathi u-2572: Umgwaqo Wesifunda u-1357 – eSitofela (DC22)**

Usukela enhlanganweni yawo nomgwaqo Wesifunda u-1357 eduze nesikole iStoffelton, uqhubeke ubheke enyakatho phezu kwase Lot S 3 No. 5144, uwele umfudlana ongenela kumfula uMkomazi maphakathi eSitofela.

**Local Road 2573: Main Road 7 Section 2 – District Road 2212 (DC22)**

From its junction with Main Road 7-2, proceeding in a general easterly direction over Zwaart Kop Location No. 4669, passing the Kwamadlala School, terminating at its junction with District Road 2212.

**Umgwaqo Wangaphakathi u-2573: Umgwaqo Omkhulu 7 Isigaba 2 – Umgwaqo Wesifunda u-2212 (DC22)**

Usukela enhlanganweni yawo nomgwaqo Omkhulu u-7-2, uqhubeke ubheke empumalanga phezu kwase Zwaart Kop Location No. 4669, udlule esikoleni Kwamadlala, uphele enhlanganweni yawo nomgwaqo Wesifunda u-2212.

**Local Road 2589: Local Road 1116 – Inhlazuke (DC22)**

From its junction with Local Road 1116 within the Inhlazuke area, proceeding in a north-westerly direction over Umlazi Location No. 4676, changing to a general south-westerly then to a general south-easterly direction, terminating within the Inhlazuke area.

**Umgwaqo Wangaphakathi u-2589: Umgwaqo Wangaphakathi u-1116- Inhlazuke (DC22)**

Usukela enhlanganweni yawo nomgwaqo Wangaphakathi u-1116 maphakathi e-Inhlazuke, uqhubeka ubheke enyakatho-ntshonalanga phezu kwase Umlazi Location No. 4676, ujike ubheke eningizimu-ntshonalanga bese ubheke eningizimu-mpumalanga, uphele maphakathini e-Inhlazuke.

**Local Road 2590: District Road 348 – Local Road 2590 (DC22)**

From its junction with District Road 348, proceeding in a general south-westerly direction over Frenchay East No. 2241, proceeding along the common boundary of Mount Elias No. 1327 and Ifaye No. 7542, entering Ifaye No. 7542, changing to a general south-easterly direction, entering Redcliff Vale No. 8365, changing to a general westerly direction, crossing over Marchmont A No. 8212, running parallel to the Faye River in the distance, re-entering Ifaye No. 7542, changing to a south-westerly then general northerly direction, terminating at its junction with itself.

**Umgwaqo Wangaphakathi u-2590: Umgwaqo Wesifunda u-348 - Umgwaqo Wangaphakathi u-2590 (DC22)**

Usukela enhlanganweni yawo nomgwaqo Wesifunda u-348, uqhubeke ubheke eningizimu-ntshonalanga phezu kwase Frenchay East No. 2241, uqhubeke ugudle umngcele ophakathi kwe Mount Elias No. 1327 ne Ifaye No. 7542, ugene eIfaye No. 7542, ujike ubheke eningizimu-mpumalanga, ugene eRedcliff Vale No. 8365, ujike ubheke entshonalanga, uwele eMarchmont A No. 8212, ugudle ngokuqondana nomfula uFaye buqamama, uphinde ugene eIfaye No. 7542, ujike ubheke eningizimu-ntshonalanga uphinde ubheke enyakatho, uphele enhlanganweni yawo nawo uqobo.

**Local Road 2605: District Road 2398 – Local Road 776 (DC22)**



From its junction with District Road 2398 within the Mpumuza Settlement, proceeding in a general north-westerly direction over Zwaartkop Location No. 4669, passing the Nobanda School, running parallel to the Mabane river, terminating at its junction with Local Road 776.

**Umngwaqo Wangaphakathi u-2605: Umngwaqo Wesifunda u-2398 – Umngwaqo Wangaphakathi u-776 (DC22)**

Usukela enhlanganweni yawo nomngwaqo Wesifunda u-2398 maphakathi eMpumuza, uqhubeke ubheke enyakatho-ntshonalanga phezu kwase Zwaartkop Location No. 4669, udlule isikole iNobanda, ugudle ngokuqondana nomfula uMabane, uphele enhlanganweni yawo nomngwaqo Wangaphakathi u-776.

**Local Road 2607: District Road 774 - Goudina (DC22)**

From its junction with District Road 774 at Craigieburn, proceeding in a general south-easterly direction over Craigie Burn No. 1277, running parallel to the Myamvubu River, changing to a general north-easterly direction, crossing the Myamvubu River, running along the common boundary of Craigie Burn No. 1277 and Brandvlei No. 16155, re-entering Craigie Burn No. 1277, passing in the vicinity of Trig Beacon No. 465, changing to a north-westerly direction, entering and terminating on Goudina No. 1373.

**Umngwaqo Wangaphakathi u-2607: Umngwaqo Wesifunda u-774 – Goudina (DC22)**

Usukela enhlanganweni yawo nomngwaqo Wesifunda u-774 eCraigieburn, uqhubeke ubheke eningizimu-mpumalanga phezu kwase Craigie Burn No. 1277, ugudle ngokuqondana nomfula uMyamvubu, ujike ubheke enyakatho-mpumalanga, uwele umfula uMyamvubu, ugudle umngcele ophakathi kwase Craigie Burn No. 1277 kunye nase Brandvlei No. 16155, uphinde ungene eCraigie Burn No. 1277, udlule bude buduze nesikhonkwane No. 465, ujike ubheke enyakatho-ntshonalanga, ungene bese uphele eGoudina No. 1373.

**Local Road 2611: District Road 213 – Palmietfontein (DC26)**

From its junction with District Road 213, proceeding in a general north-easterly direction over Rondsprong No. 137, entering Palmietfontein No. 584, changing to a northerly then to a general north-westerly direction, terminating on Palmietfontein No. 584.

**Umngwaqo Wangaphakathi u-2611: Umngwaqo Wesifunda u-213 – ePalmietfontein (DC26)**

Usukela enhlanganweni yawo nomngwaqo Wesifunda u-213, uqhubeke ubheke enyakatho-mpumalanga phezu kwase eRondsprong No. 137, ungene ePalmietfontein No. 584, ujike ubheke enyakatho bese ubheke enyakatho-ntshonalanga, uphele ePalmietfontein No. 584.

**Local Road 2626: Main Road 752 – District Road 1292 (DC24)**

From its junction with Main Road 752 within the Ndlovana area, proceeding in a general north-westerly direction over Reserve No. 19 No. 15839, passing the vicinity of the Nsingabantu School, running parallel to the Mbengwana Hill and then to the Mpunzini River, crossing the Mpunzini River then changing to a general north-easterly direction, then entering Reserve No. 18 No. 15838, changing back to a general north-westerly direction, terminating at its junction with District Road 1292 within the Manxili area.

**Umngwaqo Wangaphakathi u-2626: Umngwaqo Omkhulu u-752 – Umngwaqo Wesifunda u-1292 (DC24).**

Usukela enhlanganweni yawo nomngwaqo Omkhulu u-752 maphakathi eNdlovana, uqhubeke ubheke enyakatho-ntshonalanga phezu kwase Reserve No. 19 No. 15839, udlule bude buduze nesikole iNsingabantu, ugudle ngokuqondana nomfula negquma iMbengwana kunye nomfula iMpunzini, uwele umfula iMpunzini ubuye ubheke enyakatho-mpumalanga, ungene eReserve No. 18 No. 15838, ujike ubheke enyakatho-ntshonalanga, uphele enhlanganweni yawo nomngwaqo Wesifunda u-1292 maphakathi eManxili.

**Local Road 2639: Local Road 704 – Local Road 2639 (DC27)**

From its junction with Local Road 704, proceeding in a general north-easterly direction over Reserve No. 12 No. 15832, changing to a general south-westerly, then to a general north-westerly, then to a north-easterly direction, terminating at its junction with itself, within the Nqotweni area.

**Umngwaqo Wangaphakathi u-2639: Umngwaqo Wangaphakathi u-704 – Umngwaqo Wangaphakathi u-2639 (DC27)**

Usukela enhlanganweni yawo nomngwaqo Wangaphakathi u-704, uqhubeke ubheke enyakatho-mpumalanga phezu kwase Reserve No. 12 No. 15832, ujike ubheke eningizimu-ntshonalanga, uphinde ubheke enyakatho-ntshonalanga, bese ubheke enyakatho-mpumalanga, uphele lapho uhlangana khona, maphakathi eNqotweni.

**Local Road 2640: Main Road 235 Section 2 – District Road 1907 (DC27)**



From its junction with Main Road 235-2, near the Gwegwede River, proceeding in a general south-westerly direction over Reserve No. 12 No. 15832, changing to a south-easterly, then back to a south-westerly direction, running parallel to the KwaLubomvu River, changing to a general southerly direction, terminating at its junction with District Road 1907 in the vicinity of the Mmiso School.

**Umgwaqo Wangaphakathi u-2640: umgwaqo Omkhulu u-235 Isigaba u-2 – Umgwaqo Wesifunda u-1907 (DC27)**

Usukela enhlanganweni yawo nomgwaqo Omkhulu u-235-2, eduze komfula iGwegwede, uqhubeke ubheke eningizimu-ntshonalanga maphezu kwase Reserve No. 12 No. 15832, ujike ubheke eningizimu-mpumalanga, bese ubuyela eningizimu-ntshonalanga, ugudle ngokuqondana nomfula iKwaLubomvu, ujike ubheke eningizimu, uphele enhlanganweni yawo nomgwaqo Wesifunda u-1907, bude buduze nesikole iMmiso.

**Local Road 2642: Main Road 411 – Dulela Settlement (DC22)**

From its junction with Main Road 411, proceeding in a general south-westerly direction over Zwaart Kop Location No. 4669, terminating on Zwaart Kop Location No. 4669 within the Dulela Settlement.

**Umgwaqo Wangaphakathi u-2642: Umgwaqo Omkhulu u-411 – iDulela (DC22)**

Usukela enhlanganweni yawo nomgwaqo Omkhulu u-411, uqhubeke ubheke eningizimu-ntshonalanga phezu kwase Zwaart Kop Location No. 4669, uphele eZwaart Kop Location No. 4669 maphakathi eDulela.

**Local Road 2644: District Road 1012 - District Road 1013 (DC22)**

From its junction with District Road 1012 within the KwaNobhena area, proceeding in a general north-westerly direction over Gcumisa No. 16545, passing the Engobhiyeni School, changing to a general north-easterly direction then to a general south-easterly direction, terminating at its junction with District Road 1013.

**Umgwaqo Wangaphakathi u-2644: Umgwaqo Wesifunda u-1012 - Umgwaqo Wesifunda u-1013 (DC22)**

Usukela enhlanganweni yawo nomgwaqo Wesifunda u-1012 maphakathi KwaNobhena, uqhubeke ubheke enyakatho-ntshonalanga phezu kwase Gcumisa No. 16545, udlule isikole Engobhiyeni, ujike ubheke enyakatho-mpumalanga bese ubheke eningizimu-mpumalanga, uphele enhlanganweni yawo nomgwaqo Wesifunda u-1013.

**Local Road 2645: District Road 750 - Manyonyo River (DC22)**

From its junction with District Road 750 near the Mooi Rivier River, proceeding in a south-easterly direction over Winter Hoek No. 986, crossing the Mtwanyana River, changing to a north-easterly then north-westerly then back to a general north-easterly direction, then changing to a general northerly direction, running parallel the Manyonyo River, terminating in the vicinity of the Manyonyo River.

**Umgwaqo Wangaphakathi u-2645: Umgwaqo Wesifunda u-750 - Umfula iManyonyo (DC22)**

Usukela enhlanganweni yawo nomgwaqo Wesifunda u-750 eduze nomfula iMooi Rivier, uqhubeke ubheke eningizimu-mpumalanga phezu kwase Winter Hoek No. 986, uwele umfula uMtwanyana, ujike ubheke enyakatho-mpumalanga, bese ubheke enyakatho-ntshonalanga, uphinde ubuyele enyakatho-mpumalanga, bese ujike ubheke enyakatho, ugudle ngokuqondana nomfula uManyonyo, uphele bude buduze nomfula uManyonyo.

**Local Road 2646: District Road 1126 – Esinyaneni (DC22)**

From its junction with District Road 1126 within the Esinyaneni Settlement, proceeding in a general south-westerly direction over Zwaartkop Location No. 4669, terminating within the Esinyaneni Settlement.

**Umgwaqo Wangaphakathi u-2646: Umgwaqo Wesifunda u-1126 – Esinyaneni (DC22)**

Usukela enhlanganweni yawo nomgwaqo Wesifunda u-1126 maphakathi Esinyaneni, uqhubeke ubheke eningizimu-ntshonalanga phezu kwase Zwaartkop Location No. 4669, uphele maphakathi Esinyaneni.

**Local Road 2647: Main Road 399 - Local Road 1453 (DC22)**

From its intersection with Main Road 399 and Local Road 2648 within the KwaMntoqotho Settlement, proceeding in a northerly direction over Zwaartkop Location No. 4669, changing to a general north-westerly then to a general north-easterly direction, terminating at its junction with Local Road 1453.

**Umgwaqo Wangaphakathi u-2647: Umgwaqo Omkhulu u-399 – Umgwaqo Wangaphakathi u-1453 (DC22)**

Usukela enhlanganweni yawo nomgwaqo Omkhulu u-399 kanye nomgwaqo Wangaphakathi u-2648 maphakathi KwaMntoqotho, uqhubeke ubheke enyakatho phezu kwase Zwaartkop Location No. 4669, ujike ubheke enyakatho-ntshonalanga bese ubheka enyakatho-mpumalanga, uphele enhlanganweni yawo nomgwaqo Wangaphakathi u-1453.

**Local Road 2648: Main Road 399 - Local Road 2096 (DC22)**

From its intersection with Main Road 399 and Local Road 2647 within the KwaMntoqotho Settlement, proceeding in a general south-easterly direction over Zwaartkop Location No. 4669, changing to a north-easterly direction, terminating at its junction with Local Road 2096.

**Umgwaqo Wangaphakathi u-2648: Umgwaqo Omkhulu u-399 – Umgwaqo Wangaphakathi u-2096 (DC22)**

Usukela enhlanganweni yawo nomgwaqo Omkhulu u-399 kanye nomgwaqo Wangaphakathi u-2647 maphakathi KwaMntoqotho, uqhubeke ubheke eningizimu-mpumalanga phezu kwase Zwaartkop Location No. 4669, ujike ubheke enyakatho-mpumalanga, uphele enhlanganweni yawo nomgwaqo Wangaphakathi u-2096.

**Local Road 2649: District Road 1123 - Local Road 1623 (DC22)**

From its junction with District Road 1123, proceeding in a general south-easterly direction over Zwaartkop Location No. 4669, proceeding through the Nkabini Settlement, changing to a south-westerly direction, terminating at its junction with Local Road 1623.

**Umgwaqo Wangaphakathi u-2649: Umgwaqo Wesifunda u-1123 - Umgwaqo Wangaphakathi u-1623 (DC22)**

Usukela enhlanganweni yawo nomgwaqo Wesifunda u-1123, uqhubeke ubheke eningizimu-mpumalanga phezu kwase Zwaartkop Location No. 4669, udlule eNkabini, ujike ubheke eningizimu-ntshonalanga, uphele enhlanganweni yawo nomgwaqo Wangaphakathi u-1623.

**Local Road 2653: Local Road 463 – Rosenstein (DC23)**

From its junction with Local Road 463, proceeding in a general north-westerly direction over Rosenstein No. 4851, changing to a north-easterly, then to an easterly direction, terminating on Rosenstein No. 4851.

**Umgwaqo Wangaphakathi u-2653: Umgwaqo Wangaphakathi u-463 – eRosenstein (DC23)**

Usukela enhlanganweni yawo nomgwaqo Wangaphakathi u-463, uqhubeke ubheke enyakatho-ntshonalanga phezu kwase Rosenstein No. 4851, ujike ubheke enyakatho-mpumalanga, ubuye ubheke mpumalanga, uphele eRosenstein No. 4851.

**Local Road 2658: Main Road 32 - Modder Spruit (DC23)**

From its intersection with Main Road 32 and Main Road 335 at the St Chad's Clinic within the Modderspruit Settlement, proceeding in a general north-westerly direction over Modder Spruit No. 1185, passing the Mabhumane School, crossing the Mabumane River, terminating on Modder Spruit No. 1185.

**Umgwaqo Wangaphakathi u-2658: Umgwaqo Omkhulu u-32 – eModder Spruit (DC23)**

Usukela enhlanganweni yawo nomgwaqo Omkhulu u-32 nomgwaqo Omkhulu u-335 emtholampilo iSt Chad maphakathi eModderspruit, uqhubeke ubheke enyakatho-ntshonalanga phezu kwase Modder Spruit No. 1185, udlule esikoleni eMabhumane, uwele umfula iMabumane, uphele eModder Spruit No. 1185.

**Local Road 2670: Local Road 1504 – Mbondlongweni River (DC22)**

From its junction with Local Road 1504 within the eGoqweni area, proceeding in a general northerly direction over Umlazi Location No. 4676, crossing the Mbondlongweni River, changing to a general north-easterly direction, running parallel to the Mbondlongweni River, terminating on Umlazi Location No. 4676 west of the Mbondlongweni River.

**Umgwaqo Wangaphakathi u-2670: Umgwaqo Wangaphakathi 1504 – Umfula uMbondlongweni (DC22)**

Usukela enhlanganweni yawo nomgwaqo Wangaphakathi u-1504 maphakathi eGoqweni, udlule ubheke enyakatho phezu kwase Umlazi Location No. 4676, uwele umfula uMbondlongweni, ujike ubheke enyakatho-

mpumalanga, ugudle ngokuqondana nomfula uMbondlongweni, uphele eUmlazi Location No. 4676 entshonalanga yomfula uMbondlongweni.

**Local Road 2672: Main Road 7 Section 2 – District Road 1128 (DC22)**

From its junction with Main Road 7-2 within the Gezibuso Settlement, proceeding in a general south-easterly direction over Zwaartkop Location No. 4669, changing to a northerly then easterly then back to a general south-easterly direction, running parallel the KwaGezubuso River, terminating at its junction with District Road 1128.

**Umgwaqo Wangaphakathi u-2672: Umgwaqo Omkhulu 7 Isigaba 2 – Umgwaqo Wesifunda u-1128 (DC22)**

Usukela enhlanganweni yawo nomgwaqo Omkhulu u-7-2 maphakathi eGezubuso, uqhubeke ubheke eningizimu-mpumalanga phezu kwase Zwaartkop Location No. 4669, ujike ubheke enyakatho bese ubheka empumalanga bese ubuyele eningizimu-mpumalanga, ugudle ngokuqondana nomfula uKwaGezubuso uphele enhlanganweni yawo nomgwaqo Wesifunda u-1128.

**Local Road 2674: District Road 977 – KaMampungushe (DC22)**

From its junction with District Road 977 within the KaMampungushe area, proceeding in a general south-westerly direction over Umlazi Location No. 4676, changing to a general south-easterly then north-easterly direction, terminating within the Kampungushe area.

**Umgwaqo Wangaphakathi u-2674: Umgwaqo Wesifunda u-977 – KaMampungushe (DC22)**

Usukela enhlanganweni yawo nomgwaqo Wesifunda u-977 maphakathi KaMampungushe, uqhubeke ubheke eningizimu-ntshonalanga phezu kwase Umlazi Location No. 4676, ujike ubheke eningizimu-mpumalanga bese ubheke enyakatho-mpumalanga, uphele maphakathi KaMampungushe.

**Local Road 2695: Main Road 399 – Local Road 1475 (DC22)**

From its junction with Main Road 399 within the KwaMntoqotho Settlement, proceeding to a northerly direction over Zwaartkop Location No. 4669, changing to a westerly then to a general north-easterly direction, terminating at its junction with Local Road 1475.

**Umgwaqo Wangaphakathi u-2695: Umgwaqo Omkhulu u-399 – Umgwaqo Wangaphakathi u-1475 (DC22)**

Usukela enhlanganweni yawo nomgwaqo Omkhulu u-399 maphakathi KwaMntoqotho, uqhubeke ubheke enyakatho phezu kwase Zwaartkop No. 4669, ujike ubheke entshonalanga bese ubheke enyakatho-mpumalanga, uphele enhlanganweni yawo nomgwaqo Wangaphakathi u-1475.

**Local Road 2698: Main Road 390 – Local Road 1520 (DC22)**

From its junction with Main Road 390 within the Ebaleni Settlement, proceeding in a general south-easterly direction over Lot No. 50 No. 2589, changing to a south-westerly direction, entering Riet Vallei No. 1043, changing to a general north-easterly direction, terminating at its junction with Local Road 1520.

**Umgwaqo Wangaphakathi u-2698: Umgwaqo Omkhulu u-390 – Umgwaqo Wangaphakathi u-1520 (DC22)**

Usukela enhlanganweni yawo nomgwaqo Omkhulu u-390 maphakathi Ebaleni, uqhubeke ubheke eningizimu-mpumalanga phezu kwase Lot No. 50 No. 2589, ujike ubheke eningizimu-ntshonalanga, ungene eRiet Vallei No. 1043, ujike ubheke enyakatho-mpumalanga, uphele enhlanganweni yawo nomgwaqo Wangaphakathi u-1520.

**Local Road 2700: District Road 14 (south) - District Road 14 (north) (DC22)**

From its junction with District Road 14 (south) within the Smilobha Settlement, proceeding in a general south-westerly direction over Impendhle Location No. 4673, changing to a general north-westerly then to a general north-easterly direction, changing again to a general north-westerly direction, terminating at its junction with District Road 14 (north).

**Umgwaqo Wangaphakathi u-2700: Umgwaqo Wesifunda u-14 (eningizimu) - Umgwaqo Wesifunda u-14 (enyakatho) (DC22)**

Usukela enhlanganweni yawo nomgwaqo Wesifunda u-14 (eningizimu) maphakathi eSmilobha, uqhubeke ubheke eningizimu-ntshonalanga phezu kwase Impendhle Location No. 4673, ujike ubheke enyakatho-

ntshonalanga bese ubheke enyakatho-mpumalanga, ujike futhi ubheke enyakatho-ntshonalanga, uphele enhlanganweni yawo nomgwaqo Wesifunda u-14 (enyakatho).

**Local Road 2706: National Road 22 – District Road 675 (DC27)**

From its junction with National Road 22 proceeding in a general southerly direction over Reserve No. 1 No. 7638, running parallel to the Sifanyawo River, terminating at its junction with District Road 675, within the KwaMduku area.

**Umgwaqo Wangaphakathi u-2706: Umgwaqo Kazwelonke u-22 – Umgwaqo Wesifunda u-675 (DC27)**

Usukela enhlanganweni yawo nomgwaqo Kazwelonke u-22 uqhubeke ubheke eningizimu phezu kwase Reserve No. 1 No. 7638, ugudle ngokuqondana nomfula iSifanyawo, uphele enhlanganweni yawo nomgwaqo Wesifunda u-675 maphakathi KwaMduku.

**Local Road 2707: Local Road 1987 – Mkuze River tributary (DC27)**

From its junction with Local Road 1987 within the Mgobokazi area, proceeding in a general northerly direction over Reserve No. 1 No. 7638, changing to a general north-easterly direction, terminating near a tributary of the Mkuze River.

**Umgwaqo Wangaphakathi u-2707: Umgwaqo Wangaphakathi u-1987 – Umfudlana iMkuze (DC27)**

Usukela enhlanganweni yawo nomgwaqo Wangaphakathi u-1987 maphakathi kwase Mgobokazi, uqhubeke ubheke enyakatho phezu kwase Reserve No. 1 No. 7638, ujike ubheke enyakatho-mpumalanga, uphele eduze nomfudlana womfula iMkuze.

**Local Road 2708: District Road 2491 – KwaNibela (DC27)**

From its junction with District Road 2491, proceeding in a general south-easterly direction over Reserve No. 1 No. 7638, changing to a north-easterly direction, terminating within KwaNibela area.

**Umgwaqo Wangaphakathi u-2708: Umgwaqo Wesifunda u-2491 – KwaNibela (DC27)**

Usukela enhlanganweni yawo nomgwaqo Wesifunda u-2791, uqhubeke ubheke eningizimu-mpumalanga phezu kwase Reserve No. 1 No. 7638, ujike ubheke enyakatho-mpumalanga, uphele maphakathi KwaNibela.

**Local Road 2709: National Road 22 – Nontshwiliza School (DC27)**

From its intersection with National Road 22 and Local Road 2109, proceeding in a general north-westerly direction over Reserve No. 1 No. 7638, changing to a general south-westerly direction, terminating at the Nontshwiliza School.

**Umgwaqo Wangaphakathi u-2709: Umgwaqo KaZwelonke u-22 – Isikole iNontshwiliza (DC27)**

Usukela enhlanganweni yawo nomgwaqo kaZwelonke u-22 nomgwaqo Wangaphakathi u-2109, uqhubeke ubheke enyakatho-ntshonalanga phezu kwase Reserve No. 1 No. 7638, ujike ubheke eningizimu-ntshonalanga, uphele esikoleni iNontshwiliza.

**Local Road 2710: Main Road 484 – Ntweni (DC27)**

From its junction with Main Road 484, proceeding in a general northerly direction over Reserve No. 3 No. 15822, passing the Entweni School, changing to a general north-easterly direction, terminating within the Ntweni area.

**Umgwaqo Wangaphakathi u-2710: Umgwaqo Omkhulu u-484 – eNtweni (DC27)**

Usukela enhlanganweni yawo nomgwaqo Omkhulu u-484, uqhubeke ubheke enyakatho phezu kwase Reserve No. 3 No. 15822, udlule isikole i-Entweni, ujike ubheke enyakatho-mpumalanga, uphele maphakathi eNtweni.

**Local Road 2714: District Road 2502 – Nomafo School (DC24)**

From its junction with District Road 2502, proceeding in a general north-westerly direction over Klip River Location No. 4665, changing to a south-westerly direction, terminating at the Nomafo School, east of the Nadi River.

**Umgwaqo Wangaphakathi u-2714: Umgwaqo Wesifunda u-2502 – isikole iNomafo (DC24)**

Usukela enhlanganweni yawo nomgwaqo Wesifunda u-2502, uqhubeke ubheke enyakatho-ntshonalanga phezu kwase Klip River Location No. 4665, ujike ubheke eningizimu-ntshonalanga, uphele kwisikole iNomafo, empumalanga nomfula iNadi.

**Local Road 2724: District Road 870 – Local Road 1279 (DC29 / DM)**

From its junction with District Road 870, proceeding in a general southerly direction over Inanda Location No. 4675, passing the Meyiwa School, then running alongside the Matata River, then changing to a general south-westerly then to a general westerly direction, terminating at its junction with Local Road 1279.

**Umgwaqo Wangaphakathi u-2724: Umgwaqo Wesifunda u-870 – Umgwaqo Wangaphakathi u-1279 (DC29 / DM)**

Usukela enhlanganweni yawo nomgwaqo Wesifunda u-870, ubheke eningizimu phezu kwase Inanda Location No. 4675, udlule isikole iMeyiwa, ebese uhamba eceleni komfula iMatata, ujike ubheke eningizimu-ntshonalanga bese ubheka entshonalanga, uphele enhlanganweni yawo nomgwaqo Wangaphakathi u-1279.

**Local Road 2725: District Road 994 (east) – District Road 994 (west) (DM)**

From its junction with District Road 994 (east), proceeding in a general north-westerly direction over Amanzimtoti Mission Reserve No. 8318, entering Umlazi Location No. 4676, passing the Charles Sabelo School, terminating at its junction with District Road 994 (west).

**Umgwaqo Wangaphakathi u-2725: Umgwaqo Wesifunda u-944 (empumalanga) – Umgwaqo Wesifunda u-944 (entshonalanga) (DM)**

Usukela enhlanganweni yawo nomgwaqo Wesifunda u-944 (empumalanga), ubheke enyakatho-ntshonalanga phezu kwase Amanzimtoti Mission Reserve No. 8318, ungene Umlazi Location No. 4676, udlule isikole iCharles Sabelo, uphele enhlanganweni yawo nomgwaqo Wesifunda u-944 (entshonalanga).

**Local Road 2727: Main Road 259 – Local Road 3071 (DM)**

From its junction with Main Road 259 within the KwaNgqolosi area, proceeding in a general south-easterly direction over Inanda Location No. 4676, changing to a general north-easterly direction, terminating at its junction with Local Road 3071.

**Umgwaqo Wangaphakathi u-2727: Umgwaqo Omkhulu u-259 – Umgwaqo Wangaphakathi u-3071 (DM)**

Usukela enhlanganweni yawo nomgwaqo Omkhulu u-259 KwaNgqolosi, ubheke eningizimu-mpumalanga phezu kwase Inanda Location No. 4676, ujike ubheke enyakatho-mpumalanga, uphele enhlanganweni yawo nomgwaqo Wangaphakathi u-3071.

**Local Road 2748: Main Road 497 – Reserve No. 5 (DC28)**

From its junction with Main Road 497 north of the Mndaka Hill, proceeding in a general northerly direction over Reserve No. 5 No. 15824, passing the Canaan School, proceeding through the Ntwezi area, running parallel to the Mbabe River, terminating at a road on Reserve No. 5 No. 15824.

**Umgwaqo Wangaphakathi u-2748: Umgwaqo Omkhulu 497 – Reserve No. 5 (DC28)**

Usukela enhlanganweni yawo nomgwaqo Omkhulu u-497 enyakatho yequma iMndaka, uqhubeke ubheke ngase nyakatho phezu kwase Reserve No. 5 No. 15824, udlule isikole iCanaan, uqhubeke eNtwezi, uhambe ngokuqondana nomfula iMbabe, uphele kumgwaqo eReserve No. 5 No. 15824.

**Local Road 2749: Main Road 537 – Mtunzini Forest Road (DC28)**

From its junction with Main Road 537, proceeding in a general south-easterly direction over Port Durnford Station No. 14520, changing to a south-westerly direction, passing the Injabuloyesizwe school, terminating on Port Durnford Station No. 14520 at a road leading to the Mtunzini Forest.

**Umgwaqo Wangaphakathi u-2749: Umgwaqo Omkhulu u-537 – umgwaqo wase Mtunzini Forest (DC 28)**

Usukela enhlanganweni yawo nomgwaqo Omkhulu u-537, uqhubeke ubheke ngase ningizimu-mpumalanga phezu kwase Port Durnford Station No. 14520, ujike ubheke eningizimu-ntshonalanga, udlule isikole Injabuloyesizwe, uphele ku Port Durnford Station No. 14520 emgaqweni okuholela e-Mtunzini Forest.

**Local Road 2753: Main Road 425 – Manzimpofu River (DC28)**

From its junction with Main Road 425 within the Kruisplek area, proceeding in a south-westerly direction over Reserve No. 5 No. 15824, changing to a general south-easterly direction, passing the Manzimpofu

School, changing to a south-westerly direction, crossing a tributary of the Manzimpofu River, then crossing underneath the railway line, terminating at a road near the Manzimpofu River.

**Umgwaqo Wangaphakathi u-2753: Umgwaqo Omkhulu u-425 – umfula iManzimpofu (DC28)**

Usukela enhlanganweni yawo nomgwaqo Omkhulu u-425 maphakathi eKruisplek, uqhubeke ubheke eningizimu-ntshonalanga phezu kwase Reserve No. 5 No. 15824, ujike ubheke eningizimu-mpumalanga, udlule isikole iManzimpofu, ujike ubheke eningizimu-ntshonalanga, uwele umfudlana womfula iManzimpofu, uphinde uwele ngaphansi komgwaqo wesitimela, uphele kumgwaqo eduze nomfula iManzimpofu.

**Local Road 2757: District Road 477 – Reserve No. 11 (DC28)**

From its junction with District Road 477 north of the Ndevu Hill, proceeding in a north-easterly direction over Reserve No. 11 No.15831, running inbetween and parallel to the Madwaleni and Sikwetini Rivers, changing to a general south-easterly direction and then running parallel to the Madwaleni River, terminating on Reserve No. 11 No.15831.

**Umgwaqo Wangaphakathi u-2757: Umgwaqo Wesifunda u-477 – Reserve No. 11 (DC28)**

Usukela enhlanganweni yawo nomgwaqo Wesifunda u-477 enyakatho yequma iNdevu, uqhubeke ubheke enyakatho-mpumalanga phezu kwase Reserve No. 11 No. 15831, ugudle phakathi nangokuqondana nemifula e-Madwaleni no Sikwetini, ujike ubheke eningizimu-mpumalanga, uphele e-Reserve No. 11 No. 15831.

**Local Road 2758: District Road 457 (north) - District Road 457 (south) (DC22)**

From its junction with District Road 457 (north) within the Swayimana area, proceeding in a general easterly direction over Gcumisa No. 16545, changing to a general south-easterly direction, running parallel to the Tholeni River, changing to a general south-westerly direction, terminating at its junction with District Road 457 (south).

**Umgwaqo Wangaphakathi u-2758: Umgwaqo Wesifunda u-457 (enyakatho) - Umgwaqo Wesifunda u-457 (eningizimu) (DC22)**

Usukela ehlanganweni yawo nomgwaqo Wesifunda u-457 (enyakatho) maphakathi eSwayimana, uqhubeke ubheke empumalanga phezu kwase Gcumisa No. 16545, ujike ubheke eningizimu-mpumalanga, ugudle ngokuqondana nomfula uTholeni, ujike ubheke eningizimu-ntshonalanga, uphele enhlanganweni yawo nomgwaqo Wesifunda u-457 (eningizimu).

**Local Road 2759: District Road 15 – Mpolweni River (DC)**

From its junction with District Road 15, proceeding in a general south-easterly direction over Kromme Draai No. 958, running parallel and in-between the Mpolweni River, passing the Kammelhoek School, crossing over Camel Hoek No. 1320, entering and terminating on Koperbult No. 1407 north of the Mpolweni River.

**Umgwaqo Wangaphakathi u-2759: Umgwaqo Wesifunda u-15 – Umfula uMpolweni (DC)**

Usukela enhlanganweni yawo nomgwaqo Wesifunda u-15 uqhubeke ubheke eningizimu-mpumalanga phezu kwase Kromme Draai No. 958, ugudle phakathi kanye ngokuqondana nomfula uMpolweni, udlule isikole iKammelhoek, uwele eCamel Hoek No. 1320, ungene bese uphele eKoperbult No. 1407 enyakatho yomfula uMpolweni.

**Local Road 2762: District Road 550 – Eyingwenya (DC28)**

From its junction with District Road 550, proceeding in a general south-easterly direction over Arcadia No. 6123, changing to a general south-westerly then back to a general south-easterly direction, terminating within the Eyingwenya area.

**Umgwaqo Wangaphakathi u-2762: Umgwaqo Wesifunda u-550 – Eyingwenya (DC28)**

Usukela enhlanganweni yawo nomgwaqo Wesifunda u-550, uqhubeke ubheke eningizimu-mpumalanga phezu kwase Arcadia No. 6123, ujike ubheke eningizimu-ntshonalanga uphinde ubuyele eningizimu-mpumalanga, uphele maphakathi Eyingwenya.

**Local Road 2763: Main Road 47 Section 4 – Local Road 1714 (DC28)**

From its junction with Main Road 47-4, proceeding in a south-westerly direction over Reserve No. 11 No. 15831, changing to a general north-westerly direction, crossing the Sexiwa River, changing to a south-westerly direction, passing the Emkhindini School, changing to a north-westerly then back to a south-westerly direction, entering Lot 103B No. 10538, terminating at its junction with Local Road 1714.



**Umgwaqo Wangaphakathi u-2763: Umgwaqo Omkhulu u-47 Isigaba 4 – Umgwaqo Wangaphakathi u-1714 (DC28)**

Usukela enhlanganweni yawo nomgwaqo Omkhulu u-47-4, uqhubeke ubheke eningizimu-ntshonalanga phezu kwase Reserve No. 11 No. 15831, ujike ubheke enyakatho-ntshonalanga uwele umfula iSexiwa, ujike ubheke eningizimu-ntshonalanga, udlule isikole Emkhindini, ujike ubheke enyakatho-ntshonalanga uphinde ubuyele eningizimu-ntshonalanga, ungene eLot 103B No. 10538, uphele enhlanganweni yawo nomgwaqo Wangaphakathi u-1714.

**Local Road 2764: Main Road 50 Section 2 – Reserve No. 19 (DC28)**

From its junction with Main Road 50-2 near the Sibudeni Clinic and eastern boundary of the Sibudeni Nature Reserve, proceeding in a general north-easterly direction over Reserve No. 19 No. 15839, changing to a general north-westerly direction around the Sibudeni Hill and Trig Beacon No. 260, entering Nkandla Forest Reserve No. 15439, changing back to a general north-easterly direction, re-entering and terminating on Reserve No. 19 No. 15839.

**Umgwaqo Wangaphakathi u-2764: Umgwaqo Omkhulu u-50 Isigaba 2 – Reserve No. 19 (DC28)**

Usukela enhlanganweni yawo nomgwaqo Omkhulu u-50-2 eduze nomtholampilo Esibudeni kanye nomngcele wase mpumalanga yase iSibudeni Nature Reserve, uqhubeke ubheke enyakatho-mpumalanga phezu kwase Reserve No. 19 No. 15839, ujike ubheke enyakatho-ntshonalanga uzungeze igquma iSibudeni kanye nesikhonkwane No. 260, ungene e-Nkandla Forest Reserve No. 15439, ujike ubuyele enyakatho-mpumalanga, uphinde ungene bese uphele e-Reserve No. 19 No. 15839.

**Local Road 2765: District Road 395 – Lot 8 uMhlutuzi (DC28)**

From its junction with District Road 395 at the boundary of Reserve No. 11 No. 15831, proceeding in a general south-easterly direction over Lot 9 uMhlutuzi No. 10872, changing to a south-westerly direction then north-westerly direction, crossing a tributary of the Mhlutuze River, changing to a south-westerly direction, entering Lot 7 uMhlutuzi No. 10870, changing to a general south-easterly direction, entering Lot No. 6 uMhlutuzi No. 10869, terminating at a road on Lot 8 uMhlutuzi No. 10871.

**Umgwaqo Wangaphakathi u-2765: Umgwaqo Wesifunda u-395 – Lot 8 uMhlutuzi (DC28)**

Usukela enhlanganweni yawo nomgwaqo Wesifunda u-395 kumngcele wase Reserve No. 11 No. 15831, uqhubeke ubheke eningizimu-mpumalanga phezu kwase Lot 9 uMhlutuzi No. 10872, ujike ubheke eningizimu-ntshonalanga bese ubheke enyakatho-ntshonalanga, uwele umfudlana womfula uMhlutuze, ujike ubheke eningizimu-ntshonalanga, ungene e-Lot 7 uMhlutuzi No. 10870, ujike ubheke eningizimu-mpumalanga, ungene e-Lot 6 uMhlutuzi No. 10869, uphele kumgwaqo ose Lot 8 uMhlutuzi No. 10871.

**Local Road 2781: District Road 337 – Vunga River (DC21)**

From its junction with District Road 337, proceeding in a general northerly direction over Pleyel No. 10469, entering Alfred Location No. 5 No. 15845, passing through the Nositha area, passing the vicinity of the Nositha School, terminating near the Vunga River.

**Umgwaqo Wangaphakathi u-2781: Umgwaqo Wesifunda u-337 – Umfula iVunga (DC21)**

Usukela enhlanganweni yawo nomgwaqo Wesifunda u-337, ubheke enyakatho phezu kwase Pleyel No. 10469, ungene Alfred Location No. 5 No. 15845, udlule kwa Nositha, udlule eduze nesikole iNositha, uphele eduze komfula iVunga.

**Local Road 2788: Main Road 6 Section 4 – District Road 2287 (DC24)**

From its junction with Main Road 6-4, proceeding in a general north-easterly direction over the Klip River Location No. 4665, passing Trig Beacon No. 259, crossing the Sampofu River, entering Sutherland No. 2417, changing to a general south-easterly direction, passing the Buyafuthi School, running parallel to the Sampofu River, entering Ellesmere No. 2422, changing to a general north-easterly direction, passing through the Mthleni area, re-entering Klip River Location No. 4665, changing to a general south-easterly direction, terminating at its junction with District Road 2287 south-west of the Qinelani Clinic and near the Sifula River.

**Umgwaqo Wangaphakathi u-2788: Umgwaqo Omkhulu u-6 Isigaba 4 – Umgwaqo Wesifunda u-2287 (DC24)**

Usukela enhlanganweni yawo nomgwaqo Omkhulu u-6-4, uqhubeke ubheke enyakatho-mpumalanga phezu kwase Klip River Location No. 4665, udlule Isikhonkwane No. 259, uwele umfula iSampofu, ungene eSutherland No. 2417, ujike ubheke eningizimu-mpumalanga, udlule isikole iBuyafuthi, ugudle ngokuqondana nomfula iSampofu, ungene Ellesmere No. 2422, ujike ubheke enyakatho-mpumalanga, udlule eMthleni, ubuyele



ungene eKlip River Location No. 4665, ujike ubheke eningizimu-mpumalanga, uphele enhlanganweni yawo nomgwaqo Wesifunda u-2287 eningizimu-ntshonalanga nomtholampilo iQinelani eduze nomfula iSifula.

**Local Road 2794: Main Road 2 Section 7 – Nyalazi River (DC27)**

From its intersection with Main Road 2-7 and Main Road 495, proceeding in a general south-easterly direction over Reserve No. 3 No. 15822, terminating within the Mfekayi area in the vicinity of the Nyalazi River.

**Umgwaqo Wangaphakathi u-2794: Umgwaqo Omkhulu u-2 Isigaba 7 – Umfula iNyalazi (DC27)**

Usukela enhlanganweni yawo nomgwaqo Omkhulu u-2-7 nomgwaqo Omkhulu u-495, uqhubeke ubheke eningizimu-mpumalanga phezu kwase Reserve No. 3 No. 15822, uphele maphakathi eMfekayi bude buduze nomfula iNyalazi.

**Local Road 2795: Local Road 2794 – Local Road 3221 (DC27)**

From its junction with Local Road 2794 within the Mfekayi area, proceeding in a general northerly direction over Reserve No. 3 No. 15822, changing to a general north-easterly direction, passing the Mfekayi School, terminating at its junction with Local Road 3221.

**Umgwaqo Wangaphakathi u-2795: Umgwaqo Wangaphakathi u-2794 – Umgwaqo Wangaphakathi u-3221 (DC27)**

Usukela enhlanganweni yawo nomgwaqo Wangaphakathi u-2794 maphakathi kwase Mfekayi, uqhubeke ubheke enyakatho phezu ko Reserve No. 3 No. 15822, ujike ubheke enyakatho-mpumalanga, udlule isikole iMfekayi, uphele enhlanganweni yawo nomgwaqo Wangaphakathi u-3221.

**Local Road 2796: Main Road 495 – District Road 856 (DC27)**

From its junction with Main Road 495 in the vicinity of the Phepha, Sikhothini and Ndimande Schools, proceeding in a north-westerly direction over Reserve No. 3 No. 15822, passing the Ntondweni Clinic, changing to a general south-westerly direction, crossing the Hlazane River, terminating at its junction with District Road 856.

**Umgwaqo Wangaphakathi u-2796: Umgwaqo Omkhulu u-495 – Umgwaqo Wesifunda u-856 (DC27)**

Usukela enhlanganweni yawo nomgwaqo Omkhulu u-495 bude eduze nezikole iPhepha, Sikhothini, ne Ndimande, uqhubeke ubheke enyakatho-ntshonalanga phezu kwase Reserve No. 3 No. 15822, udlule umtholampilo iNtondweni, ujike ubheke eningizimu-ntshonalanga, uwele umfula iHlazane, uphele enhlanganweni yawo nomgwaqo Wesifunda u-856.

**Local Road 2800: District Road 1922 – Nyalazi River (DC27)**

From its junction District Road 1922 north of the Eqakwini and the Babazani Schools, proceeding in a general north-easterly direction over Reserve No. 3 No. 15822, passing the Nkundusi Clinic, changing to a general south-easterly direction, terminating near the Nyalazi river.

**Umgwaqo Wangaphakathi u-2800: Umgwaqo Wesifunda u-1922 – Umfula iNyalazi (DC27)**

Usukela enhlanganweni yawo nomgwaqo Wesifunda u-1922 enyakatho nezikole iEqakwini ne Babazani, uqhubeke ubheke enyakatho-mpumalanga phezu kwase Reserve No. 3 No. 15822, udlule umtholampilo iNkundusi, ujike ubheke eningizimu-mpumalanga, uphele eduze nomfula iNyalazi.

**Local Road 2801: Local Road 1295 – Empimbe (DC23)**

From its junction with Local Road 1295 proceeding in a south-easterly direction over Mission Station Emmaus No. 8011, changing in a north-easterly direction, entering Emmaus Mission Reserve No. 6864, changing to a general south-easterly direction, passing the Mthende and the Ezinyonyana Schools, entering Upper Tugela Location No. 4794, terminating at the northern side of the Empimbe Hill.

**Umgwaqo Wangaphakathi u-2801: Umgwaqo Wangaphakathi u-1295 - Empimbe (DC23).**

Usukela enhlanganweni yawo nomgwaqo Wangaphakathi u-1295 uqhubeke ubheke eningizimu-mpumalanga phezu kwase Mission Station Emmaus No. 8011, ujike ubheke enyakatho-mpumalanga, ungene Emmaus Mission Reserve No. 6864, ujike ubheke eningizimu-mpumalanga, udlule izikole iMthende kunye ne Ezinyonyana, ungene eUpper Tugela Location No. 4794, uphele ohlangothini olusenyakatho kwigquma Empimbe.

**Local Road 2807: District Road 971 – Local Road 2807 (DC21)**

From its junction with District Road 971 within the KwaDumisa area, proceeding in a general southerly direction over Ashford No. 11276, entering Lot WS No. 10650, passing the Sukamuva School, changing to a general easterly direction, crossing the Mpambanyoni River, entering Mount Crocker No. 10784, changing to a general southerly direction, entering Saracen No. 9430, passing Trig Beacon No. 189, changing to a westerly direction, running along the common boundary of Saracen No. 9430 and Wigton No. 12693, changing to a general northerly direction, passing through the Ophondweni area, changing to a general north-westerly direction, crossing the Mpambanyoni River again, entering Lot WS No. 10650 again, terminating on itself.

**Umgwaqo Wangaphakathi u-2807: Umgwaqo Wesifunda u-971 – Umgwaqo Wangaphakathi u-2807 (DC21)**

Usukela enhlanganweni yawo nomgwaqo Wesifunda u-971 KwaDumisa, uqhubeke ubheke eningizimu phezu kwase Ashford No. 11276, ungene Lot WS No. 10650, udlule isikole iSukamuva, ujike ubheke empumalanga, uwele umfula iMpambanyoni, ungene Mount Crocker No. 10784, ujike ubheke eningizimu, ungene Saracen No. 9430, udlule isikhonkwane No. 189, ujike ubheke entshonalanga, uhambe phezu komgele wase Saracen No. 9430 no Wigton No. 12693, ujike ubheke enyakatho, udlule Ophondweni, ujike ubheke enyakatho-ntshonalanga, uphinde uwele umfula iMpambanyoni, uphinde ungene Lot WS No. 10650, uphele kuwona umgwaqo.

**Local Road 2808: District Road 13 – Bhudubhudu (DC21)**

From its junction with District Road 13, proceeding in a general south-easterly direction over Ifafa No. 8319, changing to a general northerly direction, terminating on Ifafa No. 8319 within the Bhudubhudu area.

**Umgwaqo Wangaphakathi u-2808: Umgwaqo Wesifunda u-13 – Bhudubhudu (DC21)**

Usukela enhlanganweni yawo nomgwaqo Wesifunda u-13, uqhubeke ubheke eningizimu-mpumalanga phezu kwase Ifafa No. 8319, ujike ubheke enyakatho, uphele Ifafa No. 8319 eBhudubhudu.

**Local Road 2809: Main Road 55 – District Road 1055 (DC21)**

From its junction with Main Road 55 within the Bomela Settlement, proceeding in a general northerly direction over Alfred Location No. 5 No. 15845, terminating at its junction with District Road 1055.

**Umgwaqo Wangaphakathi u-2809: Umgwaqo Omkhulu u-55 – Umgwaqo Wesifunda u-1055 (DC21)**

Usukela enhlanganweni yawo nomgwaqo Omkhulu u-55 eBomela, uqhubeke ubheke enyakatho phezu kwase Alfred Location No. 5 No. 15845, uphele enhlanganweni yawo nomgwaqo Wesifunda u-1055.

**Local Road 2824: Main Road 16 Section 3 – Ntanyeni (DC28)**

From its junction with Main Road 16-3 within the Phumuzamaphiko area, proceeding in a general westerly direction over Reserve No. 19 No. 15839, passing the Ntanyeni and Mangomuntu Schools, terminating within the Ntanyeni area just north-east of the Ntanyeni Hill and Trig Beacon No. 383.

**Umgwaqo Wangaphakathi u-2824: Umgwaqo Omkhulu u-16 Isigaba 3 – Ntanyeni (DC28)**

Usukela enhlanganweni yawo nomgwaqo Omkhulu u-16-3 maphakathi ePhumuzamaphiko, uqhubeke ubheke entshonalanga phezu kwase Reserve No. 19 No. 15839, udlule izikole iNtanyeni ne Mangomuntu, uphele maphakathi eNtanyeni enyakatho-mpumalanga yegquma iNtanyeni kanye nesikhonkwane No. 383.

**Local Road 2829: District Road 256 – Mfule River (DC28)**

From its junction with District Road 256 near the Incaphayi School and within the Nkweni area, proceeding in a general north-easterly direction over Reserve No. 11 No. 15831, terminating south of the Mfule River.

**Umgwaqo Wangaphakathi u-2829: Umgwaqo Wesifunda u-256 – umfula uMfule (DC28)**

Usukela enhlanganweni yawo nomgwaqo Wesifunda u-256 eduze nesikole Incaphayi maphakathi eNkweni, uqhubeke ubheke enyakatho-mpumalanga phezu kwase Reserve No. 11 No. 15831, uphele eningizimu yomfula uMfule.

**Local Road 2830: District Road 1553 – Emanyameni (DC28)**

From its junction with District Road 1553, proceeding in a general north-easterly direction over Reserve No. 9 No. 15829, passing the Khanyakufikile School, terminating on Reserve No. 9 No. 15829 within the Emanyameni area.

**Umgwaqo Wangaphakathi u-2830: Umgwaqo Wesifunda u-1553 – Emanyameni (DC28)**

Usukela enhlanganweni yawo nomgwaqo Wesifunda u-1553, uqhubeke ubheke enyakatho-mpumalanga phezu kwase Reserve No. 9 No. 15829, udlule isikole iKhanyakufikile, uphele eReserve No. 9 No. 15829 maphakathi Emanyameni.

**Local Road 2831: District Road 2469 – Local Road 1937 (DC27)**

From its junction with District Road 2469, proceeding in a general southerly direction over Reserve No. 12 No. 15832, entering Reserve No. 15 No. 15835, terminating at its junction with Local Road 1937.

**Umgwaqo Wangaphakathi u-2831: Umgwaqo Wesifunda u-2469 - Umgwaqo Wangaphakathi u-1937 (DC27)**

Usukela enhlanganweni yawo nomgwaqo Wesifunda u-2469, uqhubeke ubheke eningizimu phezu kwase Reserve No. 12 No. 15832, ugene eReserve No. 15 No. 15835, uphele enhlanganweni yawo nomgwaqo Wangaphakathi u-1937.

**Local Road 2832: District Road 2462 – Local Road 3555 (DC27)**

From its junction with District Road 2462, proceeding in a general south-westerly direction over Bos No. 14776, passing the Khiphinkunzi School, terminating at its junction with Local Road 3555.

**Umgwaqo Wangaphakathi u-2832: Umgwaqo Wesifunda u-2462 – Umgwaqo Wangaphakathi u-3555 (DC27)**

Usukela enhlanganweni yawo nomgwaqo Wesifunda u-2462, uqhubeke ubheke eningizimu-ntshonalanga phezu kwase Bos No. 14776, udlule isikole iKhiphinkunzi, uphele enhlanganweni yawo nomgwaqo Wangaphakathi u-3555.

**Local Road 2833: District Road 2482 – Nyalazi River (DC27)**

From its junction District Road 2482, proceeding in a general north-easterly direction over Reserve No. 3 No. 15822, passing the Siyelulama, Jinga and Sonkabi Schools, then Trig Beacon No. 55, proceeding through the Makhambane area, terminating within Reserve No. 3 No. 15822 in the vicinity of the Nyalazi River.

**Umgwaqo Wangaphakathi u-2833: Umgwaqo Wesifunda u-2482 – Umfula iNyalazi (DC27)**

Usukela enhlanganweni yawo nomgwaqo Wesifunda u-2482, uqhubeke ubheke enyakatho-mpumalanga phezu kwase Reserve No. 3 No. 15822, udlule izikole iSiyelulama, iJinga neSonkabi, ubuye udlule Isikhonkwane No.55, udlule eMakhambane, uphele maphakathi eReserve No. 3 No. 15822 udlule bude buduze nomfula iNyalazi.

**Local Road 2834: District Road 1918 – District Road 2482 (DC27)**

From its junction District Road 1918 just east of the Veyana School, proceeding in a general north-easterly direction over Reserve No. 3 No. 15822, running parallel to the western boundary of Kangala No. 15986, crossing the Nsane River, terminating at its junction with District Road 2482 within the Makhambane area.

**Umgwaqo Wangaphakathi u-2834: Umgwaqo Wesifunda u-1918 - Umgwaqo Wesifunda u-2482 (DC27)**

Usukela enhlanganweni yawo nomgwaqo Wesifunda u-1918 empumalanga yesikole iVeyana, uqhubeke ubheke enyakatho-mpumalanga phezu kwase Reserve No. 3 No. 15822, ugudle ngokuqondana nomngcele osentshonalanga yase Kangala No. 15986, uwele umfula iNsane, uphele enhlanganweni yawo nomgwaqo Wesifunda u-2482 maphakathi eMakhambane.

**Local Road 2835: Main Road 495 – District Road 2446 (DC27)**

From its junction Main Road 495 at Gwabalanda, proceeding in a general north-easterly direction over Reserve No. 3 No. 15822, proceeding through the Mapheleni area, passing the Isigcino School, changing to a general south-easterly direction, crossing the Mnyaba River, terminating at its intersection with District Road 2446 and Local Road 3477.

**Umgwaqo Wangaphakathi u-2835: Umgwaqo Omkhulu u-495 - Umgwaqo Wesifunda u-2446 (DC27)**

Usukela enhlanganweni yawo nomgwaqo Omkhulu u-495 eGwabalanda, uqhubeke ubheke enyakatho-mpumalanga phezu kwase Reserve No. 3 No. 15822, udlule eMapheleni, udlule isikole Isigcino, ujike ubheke eningizimu-mpumalanga, uwele umfula iMnyaba, uphele enhlanganweni yawo nomgwaqo Wesifunda u-2446 nomgwaqo Wangaphakathi u-3477.

**Local Road 2836: Main Road 2 Section 6 – District Road 2446 (DC27)**

From its junction Main Road 2-6, proceeding in a general north-westerly direction over Reserve No. 2 No. 15821, passing the Kwamnandi School, crossing the Nyalazi River, passing the Makhambane School, changing to a north-easterly direction, passing the Nhliziyo and Phuzudele Schools, changing back to a general north-westerly direction, passing the Mbilini School, changing to a general northerly direction, passing Trig Beacon No. 19, terminating at its junction with District Road 2446 north-east of the Hambangomthetho School and within the Madwaleni area.

**Umgwaqo Wangaphakathi u-2836: Umgwaqo Omkhulu u-2 Isigaba 6 - Umgwaqo Wesifunda u-2446 (DC27)**

Usukela enhlanganweni yawo nomgwaqo Omkhulu u-2-6, uqhubeke ubheke enyakatho-ntshonalanga phezu kwase Reserve No. 2 No. 15821, udlule isikole iKwamnandi, uwele umfula iNyalazi, udlule isikole iMakhambane, ujike ubheke enyakatho-mpumalanga, udlule izikole iNhliziyo nePhuzudele, ubuye ubheke enyakatho-ntshonalanga, udlule isikole iMbilini, ujike ubheke enyakatho, udlule Isikhonkwane No. 19, uphele enhlanganweni yawo nomgwaqo Wesifunda u-2446 enyakatho yasempumalanga nesikole iHambangomthetho maphakathi eMadwaleni.

**Local Road 2841: District Road 2215 – Local Road 2840 (DC22)**

From its junction with District Road 2215 within the Nadi Settlement, proceeding in a northerly direction over Zwaartkop Location No. 4669, changing to a north-easterly then general south-easterly direction, terminating at its junction with local Road 2840.

**Umgwaqo Wangaphakathi u-2841: Umgwaqo Wesifunda u-2215 – Umgwaqo Wangaphakathi u-2840 (DC22)**

Usukela enhlanganweni yawo nomgwaqo Wesifunda u-2215 maphakathi eNadi, uqhubeke ubheke enyakatho phezu kwase Zwaartkop Location No. 4669, ujike ujonge enyakatho-mpumalanga bese ujonge eningizimu-mpumalanga, uphele enhlanganweni yawo nomgwaqo Wangaphakathi u-2840.

**Local Road 2842: Main Road 718 – Bhelukuphiwa (DM)**

From its junction with Main Road 718 within the Ngcukwini area, proceeding in a general north-easterly direction over Inanda Location No. 4676, terminating on Inanda Location No. 4676 within the Bhelukuphiwa area.

**Umgwaqo Wangaphakathi u-2842: Umgwaqo Omkhulu u-718 – Bhelukuphiwa (DM)**

Usukela enhlanganweni yawo nomgwaqo Omkhulu u-718 eNgcukwini, ubheke enyakatho-mpumalanga phezu kwase Inanda Location No. 4676, uphele e-Inanda Location No. 4676 eBhelukuphiwa.

**Local Road 2844: Main Road 21 Section 2 – District Road 983 (DM)**

From its junction with Main Road 21-2, proceeding in a general north-westerly direction over Umlazi Location No. 4676, changing to a general south-westerly direction, terminating at its junction with District Road 983.

**Umgwaqo Wangaphakathi u-2844: Umgwaqo Omkhulu u-21 Isigaba 2 – Umgwaqo Wesifunda u-983 (DM)**

Usukela enhlanganweni yawo nomgwaqo Omkhulu u-21-2, ubheke enyakatho-ntshonalanga phezu kwase Umlazi Location No. 4676, ujike ubheke eningizimu-ntshonalanga, uphele enhlanganweni yawo nomgwaqo Wesifunda u-983.

**Local Road 2845: Main Road 3 Section 2 – National Road 2 Section 24 boundary (DM)**

From its junction with Main Road 3-2 near the Msimbazi River, proceeding in a general westerly direction over Umnini Location No. 1788, proceeding through the Umgababa Settlement, terminating at the road reserve boundary of the National Road 2-24.

**Umgwaqo Wangaphakathi u-2845: Umgwaqo Omkhulu u-3 Isigaba 2 – Kumngcele nomgwaqo Kazwelonke u-2 Isigaba 24 (DM)**

Usukela enhlanganweni yawo nomgwaqo Omkhulu u-3-2 eduze komfula uMsimbazi, ubheke entshonalanga phezu kwase Umnini Location No. 1788, udlule eMgababa, uphele emngceleni nomgwaqo Kazwelonke u-2-24.

**Local Road 2851: Main Road 522 Section 1 – District Road 1836 (DC27)**

From its junction Main Road 522-1 within the Siweni area, proceeding in a general south-easterly direction over GAP No. 16447, crossing and then running parallel to the Zibayeni River, proceeding through Nkwambosi area, terminating at its junction with District Road 1836 just north of the Kwambuzi Clinic.

**Umgwaqo Wangaphakathi u-2851: Umgwaqo Omkhulu u-522 Isigaba 1 - Umgwaqo Wesifunda u-1836 (DC27)**

Usukela enhlanganweni yawo nomgwaqo Omkhulu u-522-1, maphakathi eSiweni uqhubeke ubheke eningizimu-mpumalanga phezu kwase GAP No. 16447, uwele bese uhambe ngokuqondana nomfula iZibayeni, uqhubeke ubheke eNkwambosi, uphele enhlanganweni yawo nomgwaqo Wesifunda u-1836 enyakatho yomtholampilo Kwambuzi.

**Local Road 2852: Local Road 1191 – Local Road 1731 (DC27)**

From its junction with Local Road 1191, proceeding in a general north-easterly direction over Reserve No. 2 No. 15821, terminating at its junction with Local Road 1731.

**Umgwaqo Wangaphakathi u-2852: Umgwaqo Wangaphakathi u-1191 - Umgwaqo Wangaphakathi u-1731 (DC27)**

Usukela enhlanganweni yawo nomgwaqo Wangaphakathi u-1191, uqhubeke ubheke enyakatho-mpumalanga phezu kwase Reserve No. 2 No. 15821, uphele enhlanganweni yawo nomgwaqo Wangaphakathi u-1731.

**Local Road 2853: Main Road 522 Section 1 – District Road 850 (DC27)**

From its junction with Main Road 522-1 near the Mpontshane River, proceeding in a general north-westerly direction over Aomori No. 14921, entering Reserve No. 16 No. 15836, changing to a general westerly direction, passing the vicinity of the Jevu and the Bhkindoda Schools, changing back to a general north-westerly direction, passing Trig Beacon No. 20, terminating at its junction with District Road 850.

**Umgwaqo Wangaphakathi u-2853: Umgwaqo Omkhulu u-522 Isigaba 1- Umgwaqo Wesifunda u-850 (DC27)**

Usukela enhlanganweni yawo nomgwaqo Omkhulu u-522-1 eduze nomfula iMpontshane, uqhubeke ubheke enyakatho-ntshonalanga phezu kwase Aomori No. 14921, ungene eReserve No. 16 No. 15836, ujike ubheke entshonalanga udlule bude buduze nezikole iJevu ne Bhkindoda, ubuye ubheke enyakatho-ntshonalanga, udlule Isikhonkwane No. 20, uphele enhlanganweni yawo nomgwaqo Wesifunda u-850.

**Local Road 2855: District Road 2265 – Ndwalaneni River (DC27)**

From its junction with District Road 2265, proceeding in a general south-easterly direction over Reserve No. 12 No. 15832, passing the Safari School, terminating near the Ndwalaneni River and near the western boundary of Lot H11 No. 12908.

**Umgwaqo Wangaphakathi u-2855: Umgwaqo Wesifunda u-2265 – Umfula iNdwalaneni (DC27)**

Usukela enhlanganweni yawo nomgwaqo Wesifunda u-2265, uqhubeke ubheke eningizimu-mpumalanga phezu kwase Reserve No. 12 No. 15832, udlule isikole iSafari, uphele kumfula iNdwalaneni eduze nomngcele osentshonalanga ka Lot H11 No. 12908.

**Local Road 2860: Main Road 435 – Main Road 522 Section 2 (DC27)**

From its junction with Main Road 435, proceeding in a southerly direction over Mzigi No. 14931, crossing over Makane's Drift No. 14563, changing to a general south-westerly direction, re-entering Mzigi No. 14931, passing the Mzigi and the Zimele Schools, changing to a southerly direction, entering Aloe Flats No. 14928, changing to a south-easterly direction, passing Trig Beacon No. 60, entering Lake View No. 14929, changing to a general southerly direction, passing the Amaqhawe School, terminating at its junction with Main Road 522-2 near Shemula Gate.

**Umgwaqo Wangaphakathi u-2860: Umgwaqo Omkhulu u-435 – Umgwaqo Omkhulu u-522 Isigaba 2 (DC27)**

Usukela enhlanganweni yawo nomgwaqo Omkhulu u-435, uqhubeke ubheke eningizimu phezu kwase Mzigi No. 14931, uwele eMakame's Drift No. 14563, ujike ubheke eningizimu-ntshonalanga, ubuye ungene eMzigi No. 14931, udlule izikole iMzigi kunye ne Zimele, ujike ubheke eningizimu, ungene eAloe Flats No. 14928, ujike ubheke eningizimu-mpumalanga, udlule Isikhonkwane No. 60, ungene eLake View No. 14929, ujike ubheke eningizimu, udlule isikole Amaqhawe, uphele enhlanganweni yawo nomgwaqo Omkhulu u-522-2 eduze nesango iShemula.

**Local Road 2863: Main Road 495 – Ophondweni (DC27)**

From its junction with Main Road 495 within the Ophondweni area, proceeding in a general northerly direction over Reserve No. 3 No. 15822, changing to a general north-easterly direction, terminating at its junction at a road that links Main Road 495 to District Road 1909 within Reserve No. 3 No. 15822.

**Umgwaqo Wangaphakathi u-2863: Umgwaqo Omkhulu u-495 –e-Ophondweni (DC27)**

Usukela enhlanganweni yawo nomgwaqo Omkhulu u-495 maphakathi e-Ophondweni, uqhubeke ubheke enyakatho phezu kwase Reserve No. 3 No. 15822, ujike ubheke enyakatho-mpumalanga, uphele enhlanganweni yawo nomgwaqo oxhumana nomgwaqo Omkhulu u-495 nomgwaqo Wesifunda u-1909 maphakathi eReserve No. 3 No. 15822.

**Local Road 2864: District Road 1887 – Local Road 1191 (DC27)**

From its junction with District Road 1887, proceeding in a general southerly direction over Reserve No. 2 No. 15821, terminating at its intersection with Local Road 1191 and District Road 2500.

**Umgwaqo Wangaphakathi u-2864: Umgwaqo Wesifunda u-1887 – Umgwaqo Wangaphakathi u-1191 (DC27)**

Usukela enhlanganweni yawo nomgwaqo Wesifunda u-1887, uqhubeke ubheke eningizimu phezu kwase Reserve No. 2 No. 15821, uphele enhlanganweni yawo nomgwaqo Wangaphakathi u-1191 nomgwaqo Wesifunda u-2500.

**Local Road 2865: Local Road 1191 – Reserve No. 2 (DC27)**

From its junction with Local Road 1191, about 480 meters south-east of its intersection with District Road 2500 and Local Road 2864, proceeding in a general north-easterly direction over Reserve No. 2 No. 15821, changing to a general north-westerly direction, terminating within Reserve No. 2 No. 15821.

**Umgwaqo Wangaphakathi u-2865: Umgwaqo Wangaphakathi u-1191 – eReserve No. 2 (DC27)**

Usukela enhlanganweni yawo nomgwaqo Wangaphakathi u-1191, mayelana 450 amamitha eningizimu-mpumalanga enhlanganweni yawo nomgwaqo Wesifunda u-2500 nomgwaqo Wangaphakathi u-2864, uqhubeke ubheke enyakatho-mpumalanga phezu kwase Reserve No. 2 No. 15821, ujike ubheke enyakatho-ntshonalanga, uphele maphakathi eReserve No. 2 No. 15821.

**Local Road 2866: Local Road 1191 – Reserve No. 2 (DC27)**

From its junction with Local Road 1191, about 3435 meters north-west of its intersection with District Road 2500 and Local Road 2864, proceeding in a general north-easterly direction over Reserve No. 2 No. 15821, changing to a general south-easterly direction, terminating within Reserve No. 2 No. 15821.

**Umgwaqo Wangaphakathi u-2866: Umgwaqo Wangaphakathi u-1191 – eReserve No. 2 (DC27)**

Usukela enhlanganweni yawo nomgwaqo Wangaphakathi u-1191 cishe amamitha angama 3435 enyakatho-ntshonalanga enhlanganweni nomgwaqo Wesifunda u-2500 nomgwaqo Wangaphakathi u-2864, uqhubeke ubheke enyakatho-mpumalanga phezu kwase Reserve No. 2 No. 15821, ujike ubheke eningizimu-mpumalanga, uphele maphakathi eReserve No. 2 No. 15821.

**Local Road 2867: District Road 1887 – Reserve No. 2 (DC27)**

From its junction with District Road 1887 about 210 meters north of its junction with Local Road 1982, proceeding in a general north-easterly direction over Reserve No. 2 No. 15821, changing to a general easterly, then to a south-easterly direction, terminating within Reserve No. 2 No. 15821.

**Umgwaqo Wangaphakathi u-2867: Umgwaqo Wesifunda u-1887 – eReserve No. 2 (DC27)**

Usukela enhlanganweni yawo nomgwaqo Wesifunda u-1887 cishe amamitha awu-210 enyakatho enhlanganweni nomgwaqo Wangaphakathi u-1982, uqhubeke ubheke enyakatho-mpumalanga phezu kwase Reserve No. 2 No. 15821, ujike ubheke empumalanga, uphinde ubheke eningizimu-mpumalanga, uphele maphakathi eReserve No. 2 No. 15821.

**Local Road 2868: District Road 1887 – Mhlekezi (DC27)**

From its junction with District Road 1887 north-east of the Muhlekazi Clinic, proceeding in a general north-easterly direction over Reserve No. 2 No. 15821, passing the Mmemenzi School, passing the vicinity of Trig Beacon No. 24, terminating within Reserve No. 2 No. 15821 within the Mhlekezi area.



**Umgwaqo Wangaphakathi u-2868 : Umgwaqo Wesifunda u-1887 – eMhlekezi (DC27)**

Usukela enhlanganweni yawo nomgwaqo Wesifunda u-1887 enyakatho-mpumalanga nomtholampilo iMhlekezi, uqhubeke ubheke enyakatho-mpumalanga phezu kwase Reserve No. 2 No. 15821, udlule isikole iMmemezi, udlule bude buduze nesikhonkwane No. 24, uphele maphakathi eReserve No. 2 No. 15821 maphakathi eMhlekezi.

**Local Road 2875: District Road 168 (north) – District Road 168 (south) (DC21)**

From its junction with District Road 168 (north), proceeding in a south-westerly direction over Upper Umkomaas Location No. 8 No. 16422, passing the Endwebu School, changing to a general south-easterly direction, passing through the Indwebu settlement, terminating at its junction with District Road 168 (south).

**Umgwaqo Wangaphakathi u-2875: Umgwaqo Wesifunda u-168 (enyakatho) – Umgwaqo Wesifunda u-168 (eningizimu) (DC21)**

Usukela enhlanganweni yawo nomgwaqo Wesifunda u-168 (enyakatho), uqhubeke ubheke eningizimu-ntshonalanga phezu kwase Upper Umkomaas Location No. 8 No. 16422, udlule isikole Endwebu, ujike ubheke eningizimu-mpumalanga, udlule Indwebu, uphele enhlanganweni yawo nomgwaqo Wesifunda u-168 (eningizimu).

**Local Road 2878: Main Road 68 Section 2 – Granheim (DC21)**

From its junction with Main Road 68-2, proceeding in a general north-easterly direction over Meshlynnyama No. 15729, changing to a general easterly direction, crossing over Forest Reserve No. 16396 and Sunnyside No. 7771, entering and terminating on Granheim No. 11645.

**Umgwaqo Wangaphakathi u-2878: Umgwaqo Omkhulu u-68 Isigaba 2 – Granheim (DC21)**

Usukela enhlanganweni yawo nomgwaqo Omkhulu u-68-2, uqhubeke ubheke enyakatho-mpumalanga phezu kwase Meshlynnyama No. 15729, ujike ubheke empumalanga, udlule phezu kwase Forest Reserve No. 16396 nase Sunnyside No. 7771, ungene ebese uphele e Granheim No. 11645.

**Local Road 2879: District Road 1119 (south) – District Road 1119 (north) (DC21)**

From its junction with District Road 1119 (south) at a point in-between the Sibongimfundo and Velmemeze Schools, proceeding in a general north-westerly direction over Alfred Location No. 4 No. 16460, passing through the Icabhane and Rosettenville areas, terminating at its junction with District Road 1119 (north) just north-east of the Rosettenville School.

**Umgwaqo Wangaphakathi u-2879: Umgwaqo Wesifunda u-1119 (eningizimu) – Umgwaqo Wesifunda u-1119 (enyakatho) (DC21)**

Usukela enhlanganweni yawo nomgwaqo Wesifunda u-1119 (eningizimu) kwindawo ephakathi kwezikole iSibongimfundo neVelmemeze, uqhubeke ubheke enyakatho-ntshonalanga phezu kwase Alfred Location No. 4 No. 16460, udlule Icabhane ne Rosettenville, uphele enhlanganweni yawo nomgwaqo Wesifunda u-1119 (enyakatho) enyakatho-mpumalanga kwase isikole iRosettenville.

**Local Road 2880: District Road 914 – Alfred Location No. 1 (DC21)**

From its junction with District Road 914 within the Ingele area, proceeding in a general south-westerly direction over Alfred Location No. 1 No. 4666, passing the Njamhlophe Hill and the Bazini Forest, changing to a general south-easterly direction, terminating on Alfred Location No. 1 No. 4666.

**Umgwaqo Wangaphakathi u-2880: Umgwaqo Wesifunda u-914 – Alfred Location No. 1 (DC21)**

Usukela enhlanganweni yawo nomgwaqo Wesifunda u-914 eNgele, uqhubeke ubheke eningizimu-ntshonalanga phezu kwase over Alfred Location No. 1 No. 4666, udlule iGquma lase Njamhlophe, nehlati iBazini, ujike ubheke eningizimu-mpumalanga, uphele Alfred Location No. 1 No. 4666.

**Local Road 2885: National Road 22 – Gazini School (DC27)**

From its junction with National Road 22 at Manguzi and about 473 meters east of its junction with District Road 1881, proceeding in a general north-westerly direction over Tembe North No. 17497, passing nearby the Ekuthukuzeni School, proceeding through the eThandizwe, Pikinini Myamazane, KwaMshudu and Gazini areas, terminating at the Manhlenga and the Gazini Schools.

**Umgwaqo Wangaphakathi u-2885: Umgwaqo KaZwelonke u-22–Isikole iGazini (DC27)**

Usukela enhlanganweni yawo nomgwaqo KaZwelonke u-22 eManguzi cishe amamitha angama-473 empumalanga enhlanganweni yawo nomgwaqo Wesifunda u-1881, uqhubeke ubheke enyakatho-



ntshonalanga phezu kwase Tembe North No. 17497, udlule eduze esikoleni Ekuthukuzeni, udlule eThandizwe, Pikinini Myamazane, KwaMshudu nase Gazini, uphele ezikoleni iManhlenga nase Gazini.

**Local Road 2886: National Road 22 – Tembe North (DC27)**

From its junction with National Road 22 due north of the Thengani School within the Thengani area, proceeding in a general northerly direction over Tembe North No. 17497, passing the vicinity of the Masulumane School, changing to a general westerly direction then to a general north-westerly direction, terminating at its junction with a road within the Mloli area on Tembe North No. 17497.

**Umgwaqo Wangaphakathi u-2886: Umgwaqo KaZwelonke u-22 – eTembe North (DC27)**

Usukela enhlanganweni yawo nomgwaqo KaZwelonke u-22 enyakatho yesikole iThengani maphakathi eThengani, uqhubeke ubheke enyakatho phezu kwase Tembe North No. 17497, udlule bude buduze nesikole iMasulumane, ujike ubheke entshonalanga mese ubheke enyakatho-ntshonalanga, uphele enhlanganweni yawo nomgwaqo maphakathi eMloli eTembe North No. 17497.

**Local Road 2887: National Road 22 – Local Road 3012 (DC27)**

From its junction with National Road 22 proceeding in a general south-easterly direction over Reserve No. 14 No. 15834, running parallel to the Mbazwana River, passing the Ozabeni and the Engwenyini Schools, changing to a general north-westerly direction, passing the Mntanenkosi School, changing to a general south-westerly direction, terminating at its junction with Local Road 3012 near the Manzibomvu school within the KwaNdongeni area.

**Umgwaqo Wangaphakathi u-2887: Umgwaqo KaZwelonke u-22 – Umgwaqo Wangaphakathi u-3012 (DC27)**

Usukela enhlanganweni yawo nomgwaqo KaZwelonke u-22, uqhubeke ubheke eningizimu-mpumalanga phezu kwase Reserve No. 14 No. 15834, ugudle ngokuqondana nomfula iMbazwana, udlule izikole Ozabeni ne-Engwenyini, ujike ubheke enyakatho-ntshonalanga, udlule isikole iMntanenkosi, ujike ubheke eningizimu-ntshonalanga, uphele enhlanganweni yawo nomgwaqo Wangaphakathi u-3012 eduze nesikole iManzibomvu maphakathi KwaNdongeni.

**Local Road 2888: National Road 2 Section 30 (south) – National Road 2 Section 30 (north) (DC27)**

From its junction with National Road 2-30 (south), proceeding in a general north-westerly direction over Reserve No. 3 No. 15822, passing the Dlilanga and the Mfundabasha Schools, changing to a northerly then north-easterly direction, then changing to a general south-easterly direction, running parallel to the Hluhluwe River, passing the Bathethe School, terminating at its junction with National Road 2-30 (north).

**Umgwaqo Wangaphakathi u-2888: Umgwaqo KaZwelonke u-2 Isigaba 30 (eningizimu) – Umgwaqo KaZwelonke u-2 Isigaba 30 (enyakatho) (DC27)**

Usukela enhlanganweni yawo nomgwaqo KaZwelonke u-2-30 (eningizimu), uqhubeke ubheke enyakatho-ntshonalanga phezu kwase Reserve No. 3 No. 15822, udlule izikole iDlilanga neMfundabasha, ujike ubheke enyakatho ubuye ubheke enyakatho-mpumalanga, ubuye ubheke eningizimu-mpumalanga, ugudle ngokuqondana nomfula iHluhluwe, udlule isikole iBathethe, uphele enhlanganweni nomgwaqo KaZwelonke u-2-30 (enyakatho).

**Local Road 2889: National Road 2 Section 30 – Local Road 2798 (DC27)**

From its intersection with National Road 2-30 and Local Road 3013 within the Mpukunyoni area, proceeding in a general westerly direction over Reserve No. 3 No. 15822, passing the Emchakweni School, terminating at its junction with Local Road 2798 north of the Ntulufakazi School.

**Umgwaqo Wangaphakathi u-2889: Umgwaqo KaZwelonke u-2 Isigaba 30 – Umgwaqo Wangaphakathi u-2798 (DC27)**

Usukela enhlanganweni yawo nomgwaqo KaZwelonke u-2-30 nomgwaqo Wangaphakathi u-3013 maphakathi eMpukunyoni, uqhubeke ubheke entshonalanga phezu kwase Reserve No. 3 No. 15822, udlule isikole Emchakweni, uphele enhlanganweni yawo nomgwaqo Wangaphakathi u-2798 enyakatho nesikole iNtulufakazi.

**Local Road 2900: Main Road 284 – Riverside (DC21)**

From its junction with Main Road 284, proceeding in a general south-westerly direction over Coniston No. 10749, crossing over Coniston A No. 9485 and Ezansi No. 13059, changing to a general southerly direction, entering and terminating at a road on Riverside No. 10695 within the Goqozi area.

**Umgwaqo Wangaphakathi u-2900: Umgwaqo Omkhulu u-284 – Riverside (DC21)**

Usukela enhlanganweni yawo nomgwaqo Omkhulu u-284, uqhubeke ubheke eningizimu-ntshonalanga phezu kwase Coniston No. 10749, udlule phezu kwase Coniston A No. 9485 nase Ezansi No. 13059, ujike ubheke eningizimu, ungene ebese uphela kumgwaqo e Riverside No. 10695 eGoqozi.

**Local Road 2901: National Road 2 Section 21 – Main Road 262 (DC21)**

From its junction with National Road 2-21, proceeding in a general north-easterly direction over Alfred Location No. 3 No. 15843, changing to a south-easterly then north-westerly direction, crossing the Ncumuse River, passing the Mansfield School, terminating at its junction with Main Road 262 within the Mansfield Mission settlement.

**Umgwaqo Wangaphakathi u-2901: Umgwaqo Kazwelonke u-2 Isigaba 21 – Umgwaqo Omkhulu u-262 (DC21)**

Usukela enhlanganweni yawo nomgwaqo Kazwelonke u-2-21, uqhubeke ubheke enyakatho-mpumalanga phezu kwase Alfred Location No. 3 No. 15843, ujike ubheke eningizimu-mpumalanga ebese ubheke enyakatho-ntshonalanga, uwele umfula iNcumuse, udlule isikole iMansfield, uphele enhlanganweni yawo nomgwaqo Omkhulu u-262 maphakathi nase Mansfield Mission.

**Local Road 2902: Main Road 68 Section 2 – Meshlanyama (DC21)**

From its junction with Main Road 68-2, proceeding in a general north-easterly direction over S. A. P. Reserve No. 16395, entering Marewood No. 16058, changing to general south-easterly direction, crossing over Impunzi No. 10162, entering and terminating on Meshlanyama No. 15729.

**Umgwaqo Wangaphakathi u-2902: Umgwaqo Omkhulu u-68 Isigaba 2 – Meshlanyama (DC21)**

Usukela enhlanganweni yawo nomgwaqo Omkhulu u-68-2, uqhubeke ubheke enyakatho-mpumalanga phezu kwase S. A. P. Reserve No. 16395, ungene Marewood No. 16058, ujike ubheke eningizimu-mpumalanga, udlule phezu kwase Impunzi No. 10162, ungene ebese uphela e Meshlanyama No. 15729.

**Local Road 2908: Main Road 578 – National Road 2 Section 24 boundary (DM)**

From its junction with Main Road 578, proceeding in a general north-easterly direction over Umnini Location No. 1788, terminating at the road reserve boundary of the National Road 2-24..

**Umgwaqo Wangaphakathi u-2908: Umgwaqo Omkhulu u-578 – Kumngcele nomgwaqo Kazwelonke u-2 Isigaba 24 (DM)**

Usukela enhlanganweni yawo nomgwaqo Omkhulu u-578, ubheke enyakatho-mpumalanga phezu kwase Umnini Location No. 1788, uphele emngceleni nomgwaqo Kazwelonke u-2-24.

**Local Road 2912: District Road 477 – Reserve No. 11 (DC28)**

From its junction with District Road 477, proceeding in a general south-westerly direction over Reserve No. 11 No. 15831, running inbetween and parallel to the Hlomu and Nhlolo Rivers, terminating on Reserve No. 11 No. 15831.

**Umgwaqo Wangaphakathi u-2912: Umgwaqo Wesifunda u-477 – Reserve No. 11 (DC28)**

Usukela enhlanganweni yawo nomgwaqo Wesifunda u-477, uqhubeke ubheke eningizimu-ntshonalanga phezu kwase Reserve No. 11 No. 15831, ugudle phakathi nangokuqondana nemifula u-Hlomu no-Nhlolo, uphele e-Reserve No. 11 No. 15831.

**Local Road 2916: District Road 1907 – Mona River (DC27)**

From its junction with District Road 1907, proceeding in a general north-westerly direction over Reserve No. 12 No. 15832, changing to a general southerly direction, terminating within Reserve No. 12 No. 15832 at a point east of the Mona River.

**Umgwaqo Wangaphakathi u-2916: Umgwaqo Wesifunda u-1907 – umfula iMona (DC27)**

Usukela enhlanganweni yawo nomgwaqo Wesifunda u-1907, uqhubeke ubheke enyakatho-ntshonalanga phezu kwase Reserve No. 12 No. 15832, ujike ubheke eningizimu, uphele maphakathi eReserve No. 12 No. 15832 empumalanga yomfula iMona.

**Local Road 2917: Local Road 1326 - Zidonini (DC27)**

From its junction with Local Road 1326 within the Zidonini Settlement, proceeding in a general north-easterly direction over Reserve No. 15 No. 15835, passing the Mthekelezi School, changing to a general south-easterly direction, terminating within the Zidonini area, near the Hluhluwe-Umfolozi Park boundary.

**Umgwaqo Wangaphakathi u-2917: Umgwaqo Wangaphakathi u-1326 - eZidonini (DC27)**

Usukela enhlanganweni yawo nomgwaqo Wangaphakathi u-1326 maphakathi eZidonini, uqhubeke ubheke enyakatho-mpumalanga phezu kwase Reserve No. 15 No. 15835, udlule isikole iMthekelezi, ujike ubheke eningizimu-mpumalanga, uphele maphakathi eZidonini, eduze komngcele waseHluhluwe-Umfolozi Park.

**Local Road 2918: Main Road 735 – Mabhokisini (DC27)**

From its junction with Main Road 735, proceeding in a general south-easterly direction over Reserve No. 12 No. 15832, passing the Mpelenyane and the Nomaganga Schools, running parallel to the Mpelenyane-Emhlophe River, terminating within the Mabhokisini area and north of the Hluhluwe-Umfolozi Park boundary.

**Umgwaqo Wangaphakathi u-2918: Umgwaqo Omkhulu u-735 – eMabhokisini (DC27)**

Usukela enhlanganweni yawo nomgwaqo Omkhulu u-735, uqhubeke ubheke eningizimu-mpumalanga phezu kwase Reserve No. 12 No. 15832, udlule izikole iMpelenyane neNomaganga, ugudle ngokuqondana nomfula iMpelenyane-Emhlophe, uphele maphakathi eMabhokisi nase nyakatho yomngcele eHluhluwe-Umfolozi Park.

**Local Road 2919: Local Road 2924 - KwaHlabisa (DC27)**

From its junction with Local Road 2924 proceeding in a general south-westerly direction over Reserve No. 12 No. 15832, passing Trig Beacon No. 14, changing to a general north-westerly direction, terminating within the KwaHlabisa area.

**Umgwaqo Wangaphakathi u-2919: Umgwaqo Wangaphakathi u-2924 - KwaHlabisa (DC27)**

Usukela enhlanganweni yawo nomgwaqo Wangaphakathi u-2924 uqhubeke ubheke eningizimu-ntshonalanga phezu kwase Reserve No. 12 No. 15832, udlule Isikhonkwane No. 14, ujike ubheke enyakatho-ntshonalanga, uphele maphakathi KwaHlabisa.

**Local Road 2920: Main Road 451 – District Road 1888 (DC27)**

From its junction with Main Road 451 south-west of the Inhlwathi Clinic, proceeding in a general north-westerly direction over Reserve No. 12 No. 15832, crossing the Nkhiwane River, passing the Qalindlela School, crossing the KwaMqeqana River, terminating at its junction with District Road 1888 within the Mkhiwaneni area.

**Umgwaqo Wangaphakathi u-2920: Umgwaqo Omkhulu u-451 - Umgwaqo Wesifunda u-1888 (DC27)**

Usukela enhlanganweni yawo nomgwaqo Omkhulu u-451 eningizimu-ntshonalanga nomtholampilo Inhlwathi, uqhubeke ubheke enyakatho-ntshonalanga phezu kwase Reserve No. 12 No. 15832, uwele umfula Nkhiwane, udlule isikole iQalindlela, uwele umfula iKwaMqeqana, uphele enhlanganweni yawo nomgwaqo Wesifunda u-1888 maphakathi eMkhiwaneni.

**Local Road 2921: Main Road 451 – Reserve No. 15 (DC27)**

From its junction with Main Road 451, proceeding in a general south-westerly direction over Reserve No. 15 No. 15835, passing the Imbalikhona School, changing to a general northerly direction, terminating within Reserve No. 15 No. 15835.

**Umgwaqo Wangaphakathi u-2921: Umgwaqo Omkhulu u-451 – eReserve No. 15 (DC27)**

Usukela enhlanganweni yawo nomgwaqo Omkhulu u-451, uqhubeke ubheke eningizimu-ntshonalanga phezu kwase Reserve No. 15 No. 15835, udlule isikole Imbalikhona, ujike ubheke enyakatho, uphele maphakathi eReserve No. 15 No. 15835.

**Local Road 2922: Main Road 470 (east) – Main Road 470 (west) (DC27)**

From its junction with Main Road 470 (east) within the Matshemhlophe area, proceeding in a general north-westerly direction over Reserve No. 12 No. 15832, changing to a general south-westerly direction, terminating at its junction with Main Road 470 (west).

**Umgwaqo Wangaphakathi u-2922: Umgwaqo Omkhulu u-470 (empumalanga) – Umgwaqo Omkhulu u-470 (entshonalanga) (DC27)**

Usukela enhlanganweni yawo nomgwaqo Omkhulu u-470 (empumalanga) maphakathi eMatshemhlophe, uqhubeke ubheke enyakatho-ntshonalanga phezu kwase Reserve No. 12 No. 15832, ujike ubheke eningizimu-ntshonalanga, uphele enhlanganweni yawo nomgwaqo Omkhulu u-470 (entshonalanga).

**Local Road 2924: District Road 1907 – Local Road 704 (DC27)**

From its junction with District Road 1907 south of the Phunyane School, proceeding in a general south-westerly direction over Reserve No. 12 No. 15832, passing Trig Beacon No. 14, changing to a south-easterly direction, terminating at its junction with Local Road 704.

**Umgwaqo Wangaphakathi u-2924: Umgwaqo Wesifunda u-1907 – Umgwaqo Wangaphakathi u-704 (DC27)**

Usukela enhlanganweni yawo nomgwaqo Wesifunda u-1907 eningizimu kwesikole iPhunyane, uqhubeke ubheke eningizimu-ntshonalanga phezu kwase Reserve No. 12 No. 15832, udlule Trig Beacon No. 14, ujike ubheke eningizimu-mpumalanga, uphele enhlanganweni yawo nomgwaqo Wangaphakathi u-704.

**Local Road 2925: Local Road 704 -Local Road 3406 (DC27)**

From its junction with Local Road 704, proceeding in a northerly then to a general north-easterly direction over Reserve No. 12 No. 15832, changing to a general south-westerly direction, then to a south-easterly direction, terminating at its junction with Local Road 3406.

**Umgwaqo Wangaphakathi u-2925: Umgwaqo Wangaphakathi u-704 – Umgwaqo Wangaphakathi u-3406 (DC27)**

Usukela enhlanganweni yawo nomgwaqo Wangaphakathi u-704, uqhubeke ubheke enyakatho bese ubheke enyakatho-mpumalanga phezu kwase Reserve No. 12 No. 15832, ujike ubheke eningizimu-ntshonalanga, ubuye ubheke eningizimu-mpumalanga, uphele enhlanganweni yawo nomgwaqo Wangaphakathi u-3406.

**Local Road 2926: District Road 675 – Local Road 543 (DC27)**

From its junction with District Road 675 within the Ezimbondweni area, proceeding in a general southerly direction over Reserve No. 1 No. 7638, changing to an easterly direction, terminating at its junction with Local Road 543 within the Qomukuphila area and south-west of the Qomukuphila School.

**Umgwaqo Wangaphakathi u-2926: Umgwaqo Wesifunda u-675 – Umgwaqo Wangaphakathi u-543 (DC27)**

Usukela enhlanganweni yawo nomgwaqo Wesifunda u-675 maphakathi Ezimbondweni, uqhubeke ubheke eningizimu phezu kwase Reserve No. 1 No. 7638, ujike ubheke empumalanga, uphele enhlanganweni yawo nomgwaqo Wangaphakathi u-543 maphakathi eQomukuphila eningizimu-ntshonalanga esikoleni iQomukuphila.

**Local Road 2927: District Road 1907 - KwaTembeka (DC27)**

From its junction with District Road 1907 proceeding in a general south-westerly direction over Reserve No. 12 No. 15832, changing to a general northerly direction, passing through the KwaHlabisa area, running parallel to the Mona River, terminating within the KwaTembeka area.

**Umgwaqo Wangaphakathi u-2927: Umgwaqo Wesifunda u-1907 – KwaTembeka (DC27)**

Usukela enhlanganweni yawo nomgwaqo Wesifunda u-1907 uqhubeke ubheke eningizimu-ntshonalanga phezu kwase Reserve No. 12 No. 15832, ujike ubheke enyakatho, udlule KwaHlabisa, ugudle ngokuqondana nomfula iMona, uphele KwaTembeka.

**Local Road 2928: District Road 1840 – District Road 1842 (DC27)**

From its junction with District Road 1840 proceeding in a general north-westerly direction over Reserve No. 16 No. 15836, terminating at its junction with District Road 1842.

**Umgwaqo Wangaphakathi u-2928: Umgwaqo Wesifunda u-1840 – Umgwaqo Wesifunda u-1842 (DC27)**

Usukela enhlanganweni yawo nomgwaqo Wesifunda u-1840 uqhubeke ubheke enyakatho-ntshonalanga phezu kwase Reserve No. 16 No. 15836, uphele enhlanganweni yawo nomgwaqo Wesifunda u-1842.

**Local Road 2940: Main Road 537 – Empembeni (DC28)**

From its junction with Main Road 537, proceeding in a general north-westerly direction over Reserve No. 10 No. 15830, changing to a south-westerly direction, terminating at a Road within the Empembeni area.

**Umgwaqo Wangaphakathi u-2940: Umgwaqo Omkhulu u-537 – Empembeni (DC28)**

Usukela enhlanganweni yawo nomgwaqo Omkhulu u-537, uqhubeke ubheke enyakatho-ntshonalanga phezu kwase Reserve No. 10 No. 15830, ujike ubheke eningizimu-ntshonalanga, uphele kumgwaqo maphakathi Empembeni.

**Local Road 2941: Main Road 728 – Local Road 1097 (DC21)**

From its junction with Main Road 728, proceeding in a general north-easterly direction over Ifumi Mission Reserve No. 5532, proceeding through the Egudwini area, changing to a north-westerly then south-easterly direction, crossing the Msimbazi River, changing to a northerly direction, terminating at its junction with Local Road 1097.

**Umgwaqo Wangaphakathi u-2941: Umgwaqo Omkhulu u-728 – Umgwaqo Wangaphakathi u-1097 (DC21)**

Usukela enhlanganweni yawo nomgwaqo Omkhulu u-728, ubheke enyakatho-mpumalanga phezu kwase Ifumi Mission Reserve No. 5532, udlule Egudwini, ujike ubheke enyakatho-ntshonalanga ebese ubheke eningizimu-mpumalanga, uwele umfula Msimbazi, ujike ubheke enyakatho, uphele enhlanganweni yawo nomgwaqo Wangaphakathi u-1097.

**Local Road 2942: District Road 2191 – District Road 2480 (DC21)**

From its junction with District Road 2191 within Thulini area, proceeding in a general south-westerly direction over Alfred Location No. 3 No. 16459, crossing the KwaMakosi River, terminating at its junction with District Road 2480 within the KwaBangibizo area.

**Umgwaqo Wangaphakathi u-2942: Umgwaqo Wesifunda u-2191 – Umgwaqo Wesifunda u-2480 (DC21)**

Usukela enhlanganweni yawo nomgwaqo Wesifunda u-2191 eThulini, ubheke eningizimu-ntshonalanga phezu kwase Alfred Location No. 3 No. 16459, uwele umfula KwaMakosi, uphele enhlanganweni yawo nomgwaqo Wesifunda u-2480 KwaBangibizo.

**Local Road 2943: Local Road 1374 – Local Road 1696 (DC28)**

From its junction with Local Road 1374 near the common boundary of Lot 93 Umlalazi No. 9116 and Lot 94 Umlalazi No. 13684, proceeding in a general westerly direction over Reserve No. 9 No. 15829, crossing the Bhadi River, terminating at its junction with Local Road 1696 at the Izingeni Settlement.

**Umgwaqo Wangaphakathi u-2943: Umgwaqo Wangaphakathi u-1374 – Umgwaqo Wangaphakathi u-1696 (DC28)**

Usukela enhlanganweni yawo nomgwaqo Wangaphakathi u-1374 eduze komngcele ovamile phakathi kwase Lot 93 Umlalazi No. 9116 nase Lot 94 Umlalazi No. 13684, uqhubeke ubheke entshonalanga phezu kwase Reserve No. 9 No. 15829, uwele umfula i-Bhadi, uphele enhlanganweni yawo nomgwaqo Wangaphakathi u-1696 e-Izingeni.

**Local Road 2944: Main Road 50 Section 3 – Xamukavinjelwa (DC28)**

From its junction with Main Road 50-3, proceeding in a general south-easterly direction over Reserve No. 19 No. 15839, running parallel to the Manzimnyama River, passing the Sibisisile School, changing to a general north-westerly direction, terminating within the Xamukavinjelwa area.

**Umgwaqo Wangaphakathi u-2944: Umgwaqo Omkhulu u-50 Isigaba 3 – Xamukavinjelwa (DC28)**

Usukela enhlanganweni yawo nomgwaqo Omkhulu u-50-3, uqhubeke ubheke eningizimu-mpumalanga phezu kwase Reserve No. 19 No. 15839, ugudle ngokuqondana nomfula iManzimnyama, udlule isikole iSibisisile, ujike ubheke enyakatho-ntshonalanga, uphele maphakathi eXamukavinjelwa.

**Local Road 2946: District Road 991 – Local Road 3075 (DM)**

From its junction with District Road 991, proceeding in a general north-easterly direction over Umlazi Location No. 4676, running alongside Main Road 21-2, terminating at its junction with Local Road 3075.

**Umgwaqo Wangaphakathi u-2946: Umgwaqo Wesifunda u-991 – Umgwaqo Wangaphakathi u-3075 (DM)**

Usukela enhlanganweni yawo nomgwaqo Wesifunda u-991, ubheke enyakatho-mpumalanga phezu kwase Umlazi Location No. 4676, uhambe eceleni komgwaqo Omkhulu u-21-2, uphele enhlanganweni yawo nomgwaqo Wangaphakathi u-3075.

**Local Road 2949: Local Road 3180 – Local Road 3181 (DM)**

From its junction with Local Road 3180, proceeding in a general north-easterly direction over Umnini Location No. 1788, running alongside Main Road 728, passing the vicinity of the Umnini Memorial School, proceeding through the Mnini area, terminating at its junction with Local Road 3181.

**Umgwaqo Wangaphakathi u-2949: Umgwaqo Wangaphakathi u-3180 – Umgwaqo Wangaphakathi u-3181 (DM)**

Usukela enhlanganweni yawo nomgwaqo Wangaphakathi u-3180, ubheke enyakatho-mpumalanga phezu kwase Umnini Location No. 1788, uhambe eceleni komgwaqo Omkhulu u-728, udlule eduze kwesikole Umnini Memorial, udlule eMnini, uphele enhlanganweni yawo nomgwaqo Wangaphakathi u-3181.

**Local Road 2950: Main Road 718 – Mgangeni (DM)**

From its junction with Main Road 718, north of the Inanda Dam, proceeding in a general northerly direction over Inanda Location No. 4675, proceeding through the Mgangeni settlement, terminating within Inanda Location No. 4675 south of Trig Beacon No. 128.

**Umgwaqo Wangaphakathi u-2950: Umgwaqo Omkhulu u-718 – Mgangeni (DM)**

Usukela enhlanganweni yawo nomgwaqo Umgwaqo Omkhulu u-718, enyakatho kwase Inanda Dam, ubheke enyakatho phezu kwase Inanda Location No. 4675, udlule eMgangeni, uphele eInanda Location No. 4675 eningizimu kwesikhonkwane No. 128.

**Local Road 2951: District Road 300 (east) – District Road 300 (west) (DM)**

From its junction with District Road 300 (east), proceeding in a general south-westerly direction over Umlazi Location No. 4676, running parallel to the National Road 2-24, then changing to a general northerly direction near the Mkomazi River, terminating at its junction with District Road 300 (west) at the Dlambula School.

**Umgwaqo Wangaphakathi u-2951: Umgwaqo Wesifunda u-300 (mpumalanga) – Umgwaqo Wesifunda u-300 (ntshonalanga) (DM)**

Usukela enhlanganweni yawo nomgwaqo Wesifunda u-300 (mpumalanga), ubheke eningizimu-ntshonalanga phezu kwase Umlazi Location No. 4676, uhambe ngokuqondana nomgwaqo Kazwelonke u-2-24, ujike ubheke enyakatho eduze komfula uMkomazi, uphele enhlanganweni yawo nomgwaqo Wesifunda u-300 (ntshonalanga) kwiskole iDlambula.

**Local Road 2958: District Road 1268 – District Road 2504 (DC24)**

From its junction with District Road 1268, proceeding in a general westerly direction over Klip River Location No. 4665, passing the KwaNdunge School within the Mkhuphule area, crossing the Mooirivier River, changing to a north-westerly direction, terminating at its junction with District Road 2504.

**Umgwaqo Wangaphakathi u-2958: Umgwaqo Wesifunda u-1268 – Umgwaqo Wesifunda u-2504 (DC24)**

Usukela enhlanganweni yawo nomgwaqo Wesifunda u-1268, uqhubeke ubheke entshonalanga phezu kwase Klip River Location No. 4665, udlule isikole KwaNdunge maphakathi eMkhuphule, uwele umfula iMoorivier, ujike ubheke enyakatho-ntshonalanga, uphele enhlanganweni yawo nomgwaqo Wesifunda u-2504.

**Local Road 2959: Main Road 6 Section 5 (south) – Main Road 6 Section 5 (north) (DC24)**

From its junction with Main Road 6-5 (south) west of the Morningside School, proceeding in a general south-westerly direction over Stratford No. 2367, changing to a general northerly then to a general north-easterly direction, terminating at its junction with Main Road 6-5 (north) within the Talana area.



**Umgwaqo Wangaphakathi u-2959: Umgwaqo Omkhulu u-6 Isigaba 5 (eningizimu) – Umgwaqo Omkhulu u-6 Isigaba 5 (enyakatho) (DC 24)**

Usukela enhlanganweni yawo nomgwaqo Omkhulu u-6-5 (eningizimu) entshonalanga nesikole iMorningside, uqhubeke ubheke eningizimu-ntshonalanga phezu kwase Stratford No. 2367, ujike ubheke enyakatho ubuye ubheke enyakatho-mpumalanga, uphele enhlanganweni yawo nomgwaqo Omkhulu u-6-5 (enyakatho) maphakathi eTalana.

**Local Road 2965: Main Road 236 – Main Road 449 (DC27)**

From its junction with Main Road 236, proceeding in a general south-westerly direction over Reserve No. 16 No. 15836, passing the Emanqayini School, changing to a general north-westerly direction, passing the Maphaya School, crossing the iNkiwane River, terminating at its junction with Main Road 449 next to a Canal crossing, within the Jozini area.

**Umgwaqo Wangaphakathi u-2965: Umgwaqo Omkhulu u-236 – Umgwaqo Omkhulu u-449 (DC27)**

Usukela enhlanganweni yawo nomgwaqo Omkhulu u-236, uqhubeke ubheke eningizimu-ntshonalanga phezu kwase Reserve No. 16 No. 15836, udlule isikole Emanqayini, ujike ubheke enyakatho-ntshonalanga, udlule isikole iMaphaya, uwele umfula iNkiwane, uphele enhlanganweni yawo nomgwaqo Omkhulu u-449 eduze ne Canal crossing, maphakathi eJozini.

**Local Road 2966: Main Road 435 – District Road 1883 (DC27)**

From its junction with Main Road 435, proceeding in a general westerly direction over Ndumu No. 9714, entering Ndumu A No. 13147, running parallel to the Qotho Dam, changing to a general south-westerly direction, entering Impala No. 14932, running parallel to the Msunduze River, passing the Ithubalethu School, entering Mzigi No. 14931, changing to a general north-westerly direction, re-entering Impala No. 14932, terminating at its junction with District Road 1883.

**Umgwaqo Wangaphakathi u-2966: Umgwaqo Omkhulu u-435 – Umgwaqo Wesifunda u-1883 (DC27)**

Usukela enhlanganweni yawo nomgwaqo Omkhulu u-435, uqhubeke ubheke entshonalanga phezu kwase Ndumu No. 9714, ungene eNdumu A No. 13147, ugudle ngokuqondana nedamu iQotho, ujike ubheke eningizimu-ntshonalanga, ungene e-Impala No. 14932, ugudle ngokuqondana nomfula uMsunduze, udlule isikole Ithubalethu, ungene eMzigi No. 14931, ujike ubheke enyakatho-ntshonalanga, ubuye ungene e-Impala No. 14932, uphele enhlanganweni yawo nomgwaqo Wesifunda u-1883.

**Local Road 2967: District Road 1842 - Reserve No. 16 (DC27)**

From its junction with District Road 1842, proceeding in a general north-westerly then to a northerly direction over Reserve No. 16 No. 15836, running parallel to a tributary of the Ngwavuma River, changing to a general south-westerly direction, passing the Esiba Temple and running parallel to the Mfolozi River, terminating on Reserve No. 16 No. 15836

**Umgwaqo Wangaphakathi u-2967: Umgwaqo Wesifunda u-1842 – Reserve No. 16 (DC27)**

Usukela enhlanganweni yawo nomgwaqo Wesifunda u-1842, uqhubeke ubheke enyakatho-ntshonalanga ubuye ubheke enyakatho phezu kwase Reserve No. 16 No. 15836, ugudle ngokuqondana nomfuldlana womfula iNgwavuma, ujike ubheke eningizimu-ntshonalanga, udlule itempeli Esiba bese ugudle ngokunqondana nomfula iMfolozi, uphele eReserve No. 16 No. 15836.

**Local Road 2968: Main Road 522 Section 1 – Empumelelweni School (DC27)**

From its junction with Main Road 522-1, proceeding in a general north-easterly direction over Maarschalk No. 14924, changing to a general south-easterly direction, terminating within the KwaMbosi area at the Empumelelweni School.

**Umgwaqo Wangaphakathi u-2968: Umgwaqo Omkhulu u-522 Isigaba 1 – Isikole Empumelelweni (DC27)**

Usukela enhlanganweni yawo nomgwaqo Omkhulu u-522-1, uqhubeke ubheke enyakatho-mpumalanga phezu kwase Maarschalk No. 14924, uike ubheke eningizimu-mpumalanga, uphele maphakathi KwaMbosi kwisikole Empumelelweni.

**Local Road 2969: Main Road 443 – Main Road 522 Section 1 (DC27)**

From its junction with Main Road 443, proceeding in a general south-westerly direction over Reserve No. 16 No. 15836, proceeding through the Njobini area, passing the Sambane School, then Trig Beacon No. 22,



changing to a general south-easterly direction, entering GAP No. 16447, proceeding through the Siweni area, terminating at its junction with Main Road 522-1 near the Okhayeni School.

**Umgwaqo Wangaphakathi u-2969: Umgwaqo Omkhulu u-443 - Umgwaqo Omkhulu u-522 Isigaba 1 (DC27)**

Usukela enhlanganweni yawo nomgwaqo Omkhulu u-443, uqhubeke ubheke eningizimu-ntshonalanga phezu kwase Reserve No. 16 No. 15836, uqhubeke ubheke eNjobini, udlule isikole iSambane, bese nesikhonkwane No. 22, ujike ubheke eningizimu-mpumalanga, ungene eGAP No. 16447, udlule eSiweni, uphele enhlanganweni yawo nomgwaqo Omkhulu u-522-1 eduze nesikole i-Okhayeni.

**Local Road 2970: Main Road 522 Section 1 – District Road 1836 (DC27)**

From its junction with Main Road 522-1, at the Sisizakele School, proceeding in a general south-easterly direction over Topi No. 14585, passing through the Bhambanani area, entering Kangazini No. 14925, terminating at its junction with District Road 1836.

**Umgwaqo Wangaphakathi u-2970: Umgwaqo Omkhulu u-522 Isigaba 1 – Umgwaqo Wesifunda u-1836 (DC27)**

Usukela enhlanganweni yawo nomgwaqo Omkhulu u-522-1, esikole iSisizakele, uqhubeke ubheke eningizimu-mpumalanga phezu kwase Topi No. 14585, udlule eBhambanani, ungene eKangazini No. 14925, uphele enhlanganweni yawo nomgwaqo Wesifunda u-1836.

**Local Road 2971: Main Road 443 – District Road 1840 (DC27)**

From its junction with Main Road 443 within the Ntabayengwe area, proceeding in a general north-easterly direction over Reserve No. 16 No. 15836, crossing the Ngwavuma River, changing to a general north-westerly direction, running parallel to the Ngwavuma River, terminating at its junction with District Road 1840.

**Umgwaqo Wangaphakathi u-2971: Umgwaqo Omkhulu u-443 – Umgwaqo Wesifunda u-1840 (DC27)**

Usukela enhlanganweni yawo nomgwaqo Omkhulu u-443 maphakathi eNtabayengwe, uqhubeke ubheke enyakatho-mpumalanga phezu kwase Reserve No. 16 No. 15836, uwele umfula iNgwavuma, ujike ubheke enyakatho-ntshonalanga, ugudle ngokuqondana nomfula iNgwavuma, uphele enhlanganweni yawo nomgwaqo Wesifunda u-1840.

**Local Road 2972: District Road 2485 – Manyampisi School (DC27)**

From its junction with District Road 2485, proceeding in a general north-westerly direction over Makhathini Flats No. 16533 within the Manyampisi area, passing the Manyampisi School, terminating just north of the Manyampisi School.

**Umgwaqo Wangaphakathi u-2972: Umgwaqo Wesifunda u-2485 – Isikole iManyampisi (DC27)**

Usukela enhlanganweni yawo nomgwaqo Wesifunda u-2485, uqhubeke ubheke enyakatho-ntshonalanga phezu kwase Makhathini Flats No. 16533 maphakathi eManyampisi, udlule kwisikole iManyampisi, uphele enyakatho kwisikole iManyampisi.

**Local Road 2973: District Road 850 – Mhlumeni School (DC27)**

From its junction with District Road 850 proceeding in a general north-westerly direction over Reserve No. 16 No. 15836, terminating at the Mhlumeni School within the Yangeni area.

**Umgwaqo Wangaphakathi u-2973: Umgwaqo Wesifunda u-850 – Isikole iMhlumeni (DC27)**

Usukela enhlanganweni yawo nomgwaqo Wesifunda u-850, uqhubeke ubheke enyakatho-ntshonalanga phezu kwase Reserve No. 16 No. 15836, uphele kwisikole iMhlumeni maphakathi eYangeni.

**Local Road 2974: District Road 850 – District Road 1838 (DC27)**

From its junction with District Road 850 proceeding in a general north-westerly direction over Reserve No. 16 No. 15836, running parallel to the Lubambo River, changing to a general south-westerly direction, terminating at its junction with District Road 1838 at the Emthonjeni School.

**Umgwaqo Wangaphakathi u-2974: Umgwaqo Wesifunda u-850 – Umgwaqo Wesifunda u-1838 (DC27)**

Usukela enhlanganweni yawo nomgwaqo Wesifunda u-850, uqhubeke ubheke enyakatho-ntshonalanga phezu kwase Reserve No. 16 No. 15836, ugudle ngokuqondana nomfula iLubambo, ujike ubheke eningizimu-ntshonalanga, uphele enhlanganweni yawo nomgwaqo Wesifunda u-1838 kwisikole Emthonjeni.

**Local Road 2975: Main Road 745 (south) – Main Road 745 (north) (DC27)**

From its junction with Main Road 745 (south) within the Mpukunyoni Settlement, proceeding in a general north-easterly direction over Reserve No. 3 No. 15822, passing the Shikishela and the Nkosana Schools, changing to a northerly then to a general north-westerly direction while running parallel to the Nyalazi River, changing to a general south-westerly direction, terminating at its junction with Main Road 745 (north) within the Shikishela area.

**Umgwaqo Wangaphakathi u-2975: Umgwaqo Omkhulu u-745 (eningizimu) – Umgwaqo Wesifunda u-745 (enyakatho) (DC27)**

Usukela enhlanganweni yawo nomgwaqo Omkhulu u-745 (eningizimu) maphakathi eMpukunyoni, uqhubeke ubheke enyakatho-mpumalanga phezu kwase Reserve No. 3 No. 15822, udlule izikole iShikishela kanye neNkosana, ujike ubheke enyakatho, bese ubheke enyakatho-ntshonalanga ngenkathi ugudla ngokuqondana nomfula iNyalazi, ujike ubheke eningizimu-ntshonalanga, uphele enhlanganweni yawo nomgwaqo Omkhulu u-745 (enyakatho) maphakathi eShikishela.

**Local Road 2976: National Road 2 Section 30 – Local Road 2975 (DC27)**

From its junction with National Road 2-30, proceeding in a general south-westerly direction over Reserve No. 3 No. 15822, passing the vicinity of the Bhokazi and the Mdungandlovu Schools, proceeding through the Shikishela area, running parallel to the Nyalazi River, terminating at its junction with Local Road 2975.

**Umgwaqo Wangaphakathi u-2976: Umgwaqo KaZwelonke u-2 Isigaba 30 – Umgwaqo Wangaphakathi u-2975 (DC27)**

Usukela enhlanganweni yawo nomgwaqo KaZwelonke u-2-30, uqhubeke ubheke eningizimu-ntshonalanga phezu kwase Reserve No. 3 No. 15822, udlule bude buduze izikole iBhokazi neMdungandlovu, udlule eShikishela, ugudle ngokuqondana nomfula iNyalazi, uphele enhlanganweni yawo nomgwaqo Wangaphakathi u-2975.

**Local Road 2979: Main Road 21 Section 1 – District Road 991 (DM)**

From its junction with Main Road 21-1, proceeding in a general south-easterly direction over Umlazi Location No. 4676, crossing a tributary of the Nungwane River, changing to a south-westerly direction, terminating at its junction with District Road 991 due north of the Nungwane Dam wall.

**Umgwaqo Wangaphakathi u-2979: Umgwaqo Omkhulu u-21 Isigaba 1 – Umgwaqo Wesifunda u-991 (DM)**

Usukela enhlanganweni yawo nomgwaqo Omkhulu u-21-1, ubheke eningizimu-mpumalanga phezu kwase Umlazi Location No. 4676, uwele umfudlana iNungwane, ujike ubheke eningizimu-ntshonalanga, uphele enhlanganweni yawo nomgwaqo Wesifunda u-991 enyakatho kodonga lwedamu lase Nungwane.

**Local Road 2980: Local Road 2979 – Umlazi Location (DM)**

From its junction with Local Road 2979, proceeding in a general south-westerly direction over Umlazi Location No. 4676, changing to a north-westerly direction, terminating on Umlazi Location No. 4676, at a road due south of Lugobe School and south-east of Trig Beacon 138.

**Umgwaqo Wangaphakathi u-2980: Umgwaqo Wangaphakathi u-2979 – Umlazi Location (DM)**

Usukela enhlanganweni yawo nomgwaqo Wangaphakathi u-2979, uqhubeke ubheke ningizimu-ntshonalanga phezu kwase Umlazi Location No. 4676, ujike ubheke enyakatho-ntshonalanga, uphele Umlazi Location No. 4676, ngakumgwaqo oseningizimu kwesikole Lugobe nase eningizimu-mpumalanga kwesikhonkwane u-138.

**Local Road 2982: Main Road 255 – Waterfall (DM)**

From its junction with Main Road 255, proceeding in a general southerly direction over Berrell No. 14738, entering Waterfall No. 978, changing to a south-easterly direction, terminating at a road on Waterfall No. 978.

**Umgwaqo Wangaphakathi u-2982: Umgwaqo Omkhulu u-255 – Waterfall (DM)**

Usukela enhlanganweni yawo nomgwaqo Omkhulu u-255, uqhubeke ubheke eningizimu phezu kwase Berrell No. 14738, ugene Waterfall No. 978, ujike ubheke eningizimu-mpumalanga, uphele kumgwaqo eWaterfall No. 978.

**Local Road 2995: District Road 1215 (east) – District Road 1215 (west) (DC22)**

From its junction with District Road 1215 (east) near the Maqadeni Settlement, proceeding in a northly direction over Nooitgedacht No. 1026, changing to a north-easterly direction, then turning around to a south-westerly, then to a general southerly direction, terminating at its junction with District Road 1215 (west).

**Umgwaqo Wangaphakathi u-2995: Umgwaqo Wesifunda u-1215 (empumalanga) – Umgwaqo Wesifunda u-1215 (entshonalanga) (DC22)**

Usukela enhlanganweni yawo nomgwaqo Wesifunda u-1215 (empumalanga) eduze eMaqadeni, uqhubeke ubheke enyakatho phezu kwase Nooitgedacht No. 1026, ujike ubheke enyakatho-mpumalanga, bese ujike eningizimu-ntshonalanga, bese ubheke eningizimu, uphele enhlanganweni yawo nomgwaqo Wesifunda u-1215 (entshonalanga).

**Local Road 2997: Main Road 7- Section 2 – Local Road 2997 (DC22)**

From its junction with Main Road 7-2, within the Henley Dam area, proceeding in a north-westerly direction over Zwaartkop Location No. 4669, running parallel to the Railway line, the Msunduze River and then the Henley Dam, passing the old Henley Railway Station, changing to a general south-easterly then south-westerly direction, terminating on itself.

**Umgwaqo Wangaphakathi u-2997: Umgwaqo Omkhulu u-7 Isigaba 2 – Umgwaqo Wangaphakathi u-2997 (DC22)**

Usukela enhlanganweni yawo nomgwaqo Omkhulu u-7-2, maphakathi eDamini iHenley, uqhubeke ubheke enyakatho-ntshonalanga phezu kwase Zwaartkop Location No. 4669, uhambe ngokuqondana nomgwaqo wesitimela, nomfula uMsunduze bese nedamu iHenley, udlule isiteshi sesitimela iHenley, ujike ubheke eningizimu-mpumalanga bese ubheke eningizimu-ntshonalanga, uphele la uhlangana khona.

**Local Road 2998: Local Road 1454 – Local Road 2997 (DC22)**

From its junction with Local Road 1454, near the Shange Settlement, proceeding in an easterly direction over Zwaartkop Location No. 4669, changing to a south-easterly, then general northerly direction, proceeding through the Henley Dam area, crossing the Msunduze River, changing to an easterly direction, crossing the Railway line just north of the old Henley Station, terminating at its junction with Local Road 2997.

**Umgwaqo Wangaphakathi u-2998: Umgwaqo Wangaphakathi u-1454 – Umgwaqo Wangaphakathi u-2997 (DC22)**

Usukela enhlanganweni yawo nomgwaqo Wangaphakathi u-1454, eduze kaShange, uqhubeke ubheke empumalanga phezu kwase Zwaartkop Location No. 4669, ujike ubheke eningizimu-mpumalanga, bese ubheke enyakatho, uqhubeke ubheke edamini iHenley, uwele umfula uMsunduze, ujike ubheke empumalanga, uwele umgwaqo wesitimela enyakatho yesiteshi esidala iHenley, uphele enhlanganweni yawo nomgwaqo Wangaphakathi u-2997.

**Local Road 2999: Main Road 149 – Melville School (DC22)**

From its junction with Main Road 149, proceeding in a northerly direction over Besters Hoek No. 975, changing to a general north-easterly direction, running parallel to the Sterkspruit River, crossing the Mshwati River, changing to a north-westerly, then south-westerly direction, terminating at the Melville School.

**Umgwaqo Wangaphakathi u-2999: Umgwaqo Omkhulu u-149 – Isikole iMelville (DC22)**

Usukela enhlanganweni yawo nomgwaqo Omkhulu u-149, uqhubeke ubheke enyakatho phezu kwase Besters Hoek No. 975, ujike ubheke enyakatho-mpumalanga, uhambe ngokuqondana nomfula iSterkspruit, uwele umfula uMshwati, ujike ubheke enyakatho-ntshonalanga, ubuye ubheke eningizimu-ntshonalanga, uphele esikoleni iMelville.

**Local Road 3001: Main Road 27 Section 2 – Lot GR 23 (DC22)**

From its junction with Main Road 27-2, within the Mahlutshini Settlement, proceeding in a south-easterly direction over Highlands No. 5753, changing to a general north-easterly, then changing to an easterly direction, entering Tate No. 13527, running parallel to the Lotheni River, changing to a south-westerly then south-easterly direction, entering Lot GR 23 No. 9148, changing to a general southerly direction, terminating on Lot GR 23 No. 9148.

**Umgwaqo Wangaphakathi u-3001: Umgwaqo Omkhulu u-27 Isigaba 2 – eLot GR 23 (DC22)**

Usukela enhlanganweni yawo nomgwaqo Omkhulu u-27-2, maphakathi eMahlutshini, uqhubeke ubheke eningizimu-mpumalanga phezu kwase Highlands No. 5753, ujike ubheke enyakatho-mpumalanga, bese ujike ubheke empumalanga, ungene eTate No. 13527, uhambe ngokuqondana nomfula iLotheni, ujike ubheke eningizimu-ntshonalanga bese ubheke eningizimu-mpumalanga, ungene eLot GR 23 No. 9148, ujike ubheke eningizimu, uphele eLot GR 23 No. 9148.

**Local Road 3002: District Road 1882 – District Road 2485 (DC27)**

From its junction with District Road 1882 within the Tshongwe Settlement, proceeding in a general north-westerly direction over Makhathini Flats No. 16533, proceeding through the Munyu area, passing the Munyu School, terminating at its junction with District Road 2485 within the Magovini area.

**Umgwaqo Wangaphakathi u-3002: Umgwaqo Wesifunda u-1882 – Umgwaqo Wesifunda u-2485 (DC27)**

Usukela enhlanganweni yawo nomgwaqo Wesifunda u-1882 maphakathi eTshongwe, uqhubeke ubheke enyakatho-ntshonalanga phezu kwase Makhathini Flats No. 16533, udlule eMunyu, udlule isikole iMunyu, uphele enhlanganweni yawo nomgwaqo Wesifunda u-2485 maphakathi eMagovini.

**Local Road 3003: Main Road 447 – Mozi School (DC27)**

From its junction with Main Road 447, proceeding in a general southerly direction over Makhathini Flats No. 16533, changing to a general south-easterly direction, proceeding through the Muzi area, terminating at the Mozi School.

**Umgwaqo Wangaphakathi u-3003: Umgwaqo Omkhulu u-447 – Isikole iMozi (DC27)**

Usukela enhlanganweni yawo nomgwaqo Omkhulu u-447, uqhubeke ubheke eningizimu phezu kwase Makhathini Flats No. 16533, ujike ubheke eningizimu-mpumalanga, uqhubeke ubheke eMuzi, uphele esikoleni iMozi.

**Local Road 3008: Main Road 470 – District Road 1917 (DC27)**

From its junction with Main Road 470, near the Makhowe Clinic, and the Majindi School, proceeding in a general north-easterly direction over Reserve No. 12 No. 15832, crossing the KwaNongwenya River, running parallel to the Phaphazi River, terminating at its junction with District Road 1917.

**Umgwaqo Wangaphakathi u-3008: Umgwaqo Omkhulu u-470 – Umgwaqo Wesifunda u-1917 (DC27)**

Usukela enhlanganweni yawo nomgwaqo Omkhulu u-470, eduze nomtholampilo iMakhowe nesikole iMajindi, uqhubeke ubheke enyakatho-mpumalanga phezu kwase Reserve No. 12 No. 15832, uwele umfula i-KwaNongwenya, ugudle ngokuqondana nomfula iPhaphazi, uphele enhlanganweni yawo nomgwaqo Wesifunda u-1917.

**Local Road 3009: District Road 856 – Nzinda-encane Hill (DC27)**

From its intersection with District Road 856 and Local Road 3476, proceeding in a general north-easterly direction over Reserve No. 3 No. 15822 and Mtolo No. 14390 changing to a general north-westerly direction, running parallel to the Hluhluwe Dam, changing to a south-westerly then to a general north-westerly, then back to a south-westerly direction, running parallel to the Hluhluwe River, crossing the Macitsheni River, terminating at the Nzinda-encane Hill.

**Umgwaqo Wangaphakathi u-3009: Umgwaqo Wesifunda u-856 – Igquma iNzinda-encane (DC27)**

Usukela enhlanganweni yawo nomgwaqo Wesifunda u-856 nomgwaqo Wangaphakathi u-3476, uqhubeke ubheke enyakatho-mpumalanga phezu kwase Reserve No. 3 No. 15822 kunye nase Mtolo No. 14390 ujike ubheke enyakatho-ntshonalanga, uhambe ngokuqondana nedamu iHluhluwe, ujike ubheke eningizimu-ntshonalanga, uphinde ubheke enyakatho-ntshonalanga, bese uphinde ubheke eningizimu-ntshonalanga, ugudle ngokuqondana nomfula iHluhluwe, uwele umfula iMacitsheni, uphele kwigquma iNzinda-encane.

**Local Road 3010: Main Road 348 - Esiqwini School (DC27)**

From its junction with Main Road 348, proceeding in a westerly direction over Reserve No. 3 No. 15822, passing the Gunjaneni Clinic, changing to a general north-westerly direction, terminating at the Esiqwini School.

**Umgwaqo Wangaphakathi u-3010: Umgwaqo Omkhuku u-348 – Isikole Esiqwini (DC27)**

Usukela enhlanganweni yawo nomgwaqo Omkhulu u-348, uqhubeke ubheke entshonalanga phezu kwaze Reserve No. 3 No. 15822, udlule umtholampilo iGunjaneni, ujike ubheke enyakatho-ntshonalanga, uphele esikoleni Esiqwini.

**Local Road 3011: District Road 1841 – Nkonjane (DC27)**

From its junction with District Road 1841 near the uMsunduze River, proceeding in a general northerly direction over Reserve No. 16 No. 15836, passing the Mpolimpoli School, crossing the KuPhaphakakhulu River, terminating north-east of the Trig Beacons No. 9 and No.10 within the Nkonjane area.

**Umgwaqo Wangaphakathi u-3011: Umgwaqo Wesifunda u-1841 – Nkonjane (DC27)**

Usukela enhlanganweni yawo nomgwaqo Wesifunda u-1841 eduze nomfula uMsunduze, uqhubeke ubheke enyakatho phezu kwaze Reserve No. 16 No. 15836, udlule isikole iMpolompoli, uwele umfula iKuPhaphakakhulu, uphele enyakatho-mpumalanga yeSikhonkwane No. 9 neSikhonkwane No. 10 maphakathi eNkonjane.

**Local Road 3012: National Road 22 – Manzimbovu School (DC27)**

From its junction with National Road 22, proceeding in a southerly direction over Reserve No. 14 No. 15834, changing to a general south-westerly direction, passing the Manzimbovu School, terminating south of the Manzimbovu School within the KwaNdongeni area.

**Umgwaqo Wangaphakathi u-3012: Umgwaqo KaZwelonke u-22 – Isikole iManzimbovu (DC27)**

Usukela enhlanganweni yawo nomgwaqo KaZwelonke u-22, uqhubeke ubheke eningizimu phezu kwaze Reserve No. 14 No. 15834, ujike ubheke eningizimu-ntshonalanga, udlule isikole iManzimbovu, uphele eningizimu yesikole iManzimbovu maphakathi KwaNdongeni.

**Local Road 3013: National Road 2 Section 30 – Nyalazi River (DC27)**

From its intersection with National Road 2-30 and Local Road 2889, proceeding in a general south-easterly direction over Reserve No. 3 No. 15822, changing to a general north-easterly direction near the Ngotweni School, terminating in the vicinity of the Nyalazi River.

**Umgwaqo Wangaphakathi u-3013: Umgwaqo KaZwelonke u-2 Isigaba u-30 – uMfula iNyalazi (DC27)**

Usukela enhlanganweni yawo nomgwaqo kaZwelonke u-2-30 kanye nomgwaqo Wangaphakathi u-2889, uqhubeke ubheke eningizimu-mpumalanga pheu kwaze Reserve No. 3 No. 15822, ujike ubheke enyakatho-mpumalanga eduze nesikole iNgotweni, uphele bude buduza nomfula iNyalazi.

**Local Road 3014: Main Road 235 Section 2 – Qunwane School (DC27)**

From its junction with Main Road 235-2 within the KwaQunwane area, proceeding in an easterly direction over Reserve No. 12 No. 15832, changing to a north-easterly, then again to a south-easterly direction, terminating at the Qunwane School.

**Umgwaqo Wangaphakathi u-3014: Umgwaqo Omkhulu u-235 Isigaba 2 – Isikole iQunwane (DC27)**

Usukela enhlanganweni yawo nomgwaqo Omkhulu u-235-2 maphakathi KwaQunwane, uqhubeke ubheke empumalanga phezu kwaze Reserve No. 12 No. 15832, ujike ubheke enyakatho-mpumalanga, uphinde ubheke eningizimu-mpumalanga, uphele esikoleni iQunwane.

**Local Road 3015: Main Road 495 – Mfekayi (DC27)**

From its junction with Main Road 495 within the Mfekayi area, proceeding in a general south-westerly direction over Reserve No. 3 No. 15822, passing the Nsabalele School, terminating at a road within the Mfekayi area.

**Umgwaqo Wangaphakathi u-3015: Umgwaqo Omkhulu u-495 – eMfekayi (DC27)**

Usukela enhlanganweni yawo nomgwaqo Omkhulu u-495 maphakathi eMfekayi, uqhubeke ubheke eningizimu-ntshonalanga phezu kwaze Reserve No. 3 No. 15822, udlule isikole iNsabalele, uphele kumgwaqo maphakathi eMfekayi.

**Local Road 3016: Main Road 470 – Msushwana School (DC27)**

From its junction with Main Road 470 proceeding in a general south-westerly direction over Reserve No. 12 No. 15832, changing to a general south-easterly direction, passing Trig Beacon No. 10, passing the Sizwayinkosi School, terminating at the Msushwana School, within the Makowe area.

**Umgwaqo Wangaphakathi u-3016: Umgwaqo Omkhulu u-470 – Isikole iMsushwana (DC27)**

Usukela enhlanganweni yawo nomgwaqo Omkhulu u-470 uqhubeke ubheke eningizimu-ntshonalanga phezu kwase Reserve No. 12 No. 15832, ujike ubheke eningizimu-mpumalanga, udlule Isikhonkwane No. 10, udlule isikole iSizwayinkosi, uphele esikoleni iMsushwana, maphakathi eMakowe.

**Local Road 3017: Main Road 284 – District Road 903 (DC21)**

From its junction with Main Road 284 within the Bandlane settlement, proceeding in a general westerly direction over Alfred Location No. 3 No. 15843, crossing the Qinqa River, changing to a southerly direction, running parallel to and in-between the Ntebeni and Qinqa Rivers, passing the Gem Ntshebe School, changing to a north-westerly direction, running parallel to the Ntebeni River, terminating at its junction with District Road 903 within the KwaShoba area.

**Umgwaqo Wangaphakathi u-3017: Umgwaqo Omkhulu u-284 – Umgwaqo Wesifunda u-903 (DC21)**

Usukela enhlanganweni yawo nomgwaqo Omkhulu u-284 eBandlane, ubheke entshonalanga phezu kwase Alfred Location No. 3 No. 15843, uwele umfula iQinqa, ujike ubheke eningizimu, uhambe ngokuqondana nangaphakathi kwemifula iNtebeni neQinqa, udlule isikole Gem Ntshebe, ujike ubheke enyakatho-ntshonalanga, uhambe ngokuqondana umfula iNtebeni, uphele enhlanganweni yawo nomgwaqo Wesifunda u-903 KwaShoba.

**Local Road 3019: National Road 22 - Njinji School (DC27)**

From its junction with National Road 22, proceeding in a general north-westerly direction over Reserve No. 14 No. 15834, passing through the KwaMlamula area, changing to a south-westerly direction, terminating at the Njinji School.

**Umgwaqo Wangaphakathi u-3019: Umgwaqo kaZwelonke u-22 – Isikole iNjinji (DC27)**

Usukela enhlanganweni yawo nomgwaqo kaZwelonke u-22 uqhubeke ubheke enyakatho-ntshonalanga phezu kwase Reserve No. 14 No. 15834, udlule KwaMlamula, ujike ubheke eningizimu-ntshonalanga, uphele esikoleni iNjinji.

**Local Road 3020: District Road 675 – Local Road 2706 (DC27)**

From its junction with District Road 675, proceeding in a general north-easterly direction over Reserve No. 1 No. 7638, passing the Mduku and the Ekuseni Schools, crossing the Sifanyawo River, terminating at its intersection with Local Road 2706 and Local Road 3021.

**Umgwaqo Wangaphakathi u-3020: Umgwaqo Wesifunda u-675 – Umgwaqo Wangaphakathi u-2706 (DC27)**

Usukela enhlanganweni yawo nomgwaqo Wesifunda u-675, uqhubeke ubheke enyakatho-mpumalanga phezu kwase Reserve No. 1 No. 7638, udlule izikole iMduku kanye ne-Ekuseni, uwele umfula iSifanyawo, uphele enhlanganweni yawo nomgwaqo Wangaphakathi u-2706 kanye nomgwaqo Wangaphakathi u-3201.

**Local Road 3021: District Road 675 – Local Road 2706 (DC27)**

From its junction with District Road 675, proceeding in a general south-westerly direction over Reserve No. 1 No. 7638, passing the Khathazile School, terminating at its intersection with Local Road 2706 and Local Road 3020.

**Umgwaqo Wangaphakathi u-3021: Umgwaqo Wesifunda u-675 – Umgwaqo Wangaphakathi u-2706 (DC27)**

Usukela enhlanganweni yawo nomgwaqo Wesifunda u-675, uqhubeke ubheke eningizimu-ntshonalanga phezu kwase Reserve No. 1 No. 7638, udlule isikole iKhathazile uphele enhlanganweni yawo nomgwaqo Wangaphakathi u-2706 kanye nomgwaqo Wangaphakathi u-3020.

**Local Road 3022: National Road 22 – Local Road 1869 (DC27)**

From its intersection with National Road 22 and Local Road 3348, proceeding in a general south-westerly direction over Reserve No. 1 No. 7638, passing the Mdinwa School, changing to a general north-westerly direction, terminating at its junction with Local Road 1869.

**Umgwaqo Wangaphakathi u-3022: Umgwaqo KaZwelonke u-22 – Umgwaqo Wangaphakathi u-1869 (DC27)**



Usukela enhlanganweni yawo nomgwaqo KaZwelonke u-22 kunye nomgwaqo Wangaphakathi u-3348, uqhubeke ubheke eningizimu-ntshonalanga phezu kwase Reserve No.1 No. 7638, udlule isikole iMdinwa, ujike ubheke enyakatho-ntshonalanga, uphele enhlanganweni yawo nomgwaqo Wangaphakathi u-1869.

**Local Road 3024: Main Road 447 – Esigedeni School (DC27)**

From its junction with Main Road 447, proceeding in a general south-westerly direction over Reserve No. 14 No. 15834, terminating at the Esigedeni School.

**Umgwaqo Wangaphakathi u-3024: Umgwaqo Omkhulu u-447 – Isikole Esigedeni (DC27)**

Usukela enhlanganweni yawo nomgwaqo Omkhulu u-447, uqhubeke ubheke eningizimu-ntshonalanga phezu kwase Reserve No. 14 No. 15834, uphele esikoleni i-Esigedeni.

**Local Road 3026: District Road 2491 – Bangizwe School (DC27)**

From its junction with District Road 2491 within the Bangiswa area, proceeding in a general north-easterly direction over Reserve No.1 No. 7638, terminating at the Bangizwe School.

**Umgwaqo Wangaphakathi u-3026: Umgwaqo Wesifunda u-2491 – Isikole i-Bangizwe (DC27)**

Usukela enhlanganweni yawo nomgwaqo Wesifunda u-2491, maphakathi eBangiswa, uqhubeke ubheke enyakatho-mpumalanga phezu kwase Reserve No.1 No.7638, uphele esikoleni iBangizwe.

**Local Road 3023: District Road 448 – Local Road 1869 (DC27)**

From its junction with District Road 448, proceeding in a general north-easterly direction over Reserve No. 1 No. 7638, terminating at its intersection with Local Road 1869 and Local Road 3486.

**Umgwaqo Wangaphakathi u-3023: Umgwaqo Wesifunda u-448 – Umgwaqo Wangaphakathi u-1869 (DC27)**

Usukela enhlanganweni yawo nomgwaqo Wesifunda u-448, uqhubeke ubheke enyakatho-mpumalanga phezu kwase Reserve No. 1 No. 7638, uphele enhlanganweni yawo nomgwaqo Wangaphakathi u-1869 nomgwaqo Wangaphakathi u-3486.

**Local Road 3029: District Road 348 – Local Road 3029 (DC22)**

From its junction with District Road 348, near the Tholizwe School, proceeding in a northerly direction over Frenchay East No. 2241, changing to a westerly, then general north-easterly direction, proceeding through the Faya Settlement, running parallel to the Mngenangimi River, then turning and changing to a general south-westerly direction, terminating at its junction with itself.

**Umgwaqo Wangaphakathi u-3029: Umgwaqo Wesifunda u-348 – Umgwaqo Wangaphakathi u-3029 (DC22)**

Usukela enhlanganweni yawo nomgwaqo Wesifunda u-348 eduze nesikole iTholizwe, uqhubeke ubheke enyakatho phezu kwase Frenchay East No. 2241, ujike ubheke entshonalanga, bese ubheke enyakatho-mpumalanga, uqhubeke ubheke eFaya, uhambe ngokuqondana nomfula iMngenangimi, bese ujike ubheke eningizimu-ntshonalanga, uphele lapho uhlangana khona.

**Local Road 3032: Local Road 1490 – Msunduze River (DC22)**

From its junction with Local Road 1490, to the east of the Henley Dam area, proceeding in a north-easterly direction over Zwart Kop Location No. 4669, changing to a general northerly direction, terminating near the Msunduze River.

**Umgwaqo Wangaphakathi u-3032: Umgwaqo Wangaphakathi u-1490 – Umfula uMsunduze (DC22)**

Usukela enhlanganweni yawo nomgwaqo Wangaphakathi u-1490, empumalanga yedamu iHenley, uqhubeke ubheke enyakatho-mpumalanga phezu kwase Zwart Kop Location No. 4669, ujike ubheke enyakatho, uphele kumfula uMsunduze.

**Local Road 3033: Main Road 129 – District Road 1226 (DC22)**

From its junction with Main Road 129, near the Nzinga Settlement, proceeding in a general south-easterly direction over Impendhle Location No. 4673, changing to a general north-easterly direction, crossing the Nzinga River, terminating at its junction with District Road 1226.



**Umgwaqo Wangaphakathi u-3033: Umgwaqo Omkhulu u-129 – Umgwaqo Wesifunda u-1226 (DC22)**

Usukela enhlanganweni yawo nomgwaqo Omkhulu u-129 eduze eNzinga, uqhubeke ubheke eningizimu-mpumalanga phezu kwase Impendhle Location No. 4673, ujike ubheke enyakatho-mpumalanga, uwele umfula iNzinga, uphele enhlanganweni yawo nomgwaqo Wesifunda u-1226.

**Local Road 3034: Local Road 741 – Local Road 748 (DC22)**

From its junction with Local Road 741, due south-east of Khazimula School, proceeding in a general south-easterly direction over Impendhle Location No. 4673, crossing a tributary of the Nzinga River, changing to an easterly direction, terminating at its junction with Local Road 748.

**Umgwaqo Wangaphakathi u-3034: Umgwaqo Wangaphakathi u-741 – Umgwaqo Wangaphakathi u-748 (DC22)**

Usukela enhlanganweni yawo nomgwaqo Wangaphakathi u-741, eningizimu-mpumalanga yesikole iKhazimula, uqhubeke ubheke eningizimu-mpumalanga phezu kwase Impendhle Location No. 4673, uwele umfula yomfula iNzinga, ujike ubheke empumalanga, uphele enhlanganweni yawo nomgwaqo Wangaphakathi u-748.

**Local Road 3035: Main Road 7 Section 2 – District Road 1141 (DC22)**

From its junction with Main Road 7-2, near the Kwa Mncane School, proceeding in a south-easterly direction over Zwaartkop Location No. 4669, crossing a tributary of the Msunduze River, terminating at its junction with District Road 1141.

**Umgwaqo Wangaphakathi u-3035: Umgwaqo Omkhulu u-7 Isigaba 2 – Umgwaqo Wesifunda u-1141 (DC22)**

Usukela enhlanganweni yawo nomgwaqo Omkhulu u-7-2, eduze nesikole Kwa Mncane, uqhubeke ubheke eningizimu-mpumalanga phezu kwase Zwaartkop Location No. 4669, uwele umfula womfula uMsunduze, uphele enhlanganweni yawo nomgwaqo Wesifunda u-1141.

**Local Road 3065: Local Road 779 – Mvubukazi (DC22)**

From its junction with Local Road 779 within the Caluza Settlement, proceeding in a north-westerly direction over Zwaartkop Location No. 4669, terminating near a tributary of the Mvubukazi River.

**Umgwaqo Wangaphakathi u-3065: Umgwaqo Wangaphakathi u-779 – Mvubukazi (DC22)**

Usukela enhlanganweni yawo nomgwaqo Wangaphakathi u-779 maphakathi eCaluza, uqhubeke enyakatho-ntshonalanga phezu kwase Zwaartkop Location No. 4669, uphele eduze nomfula womfula iMvubukazi.

**Local Road 3066: Local Road 806 – Local Road 807 (DC22)**

From its junction with Local Road 806 within the Chaewe Settlement, proceeding in a north-easterly direction over Zwaartkop Location No. 4669, changing to a general south-easterly direction, terminating at its junction with Local Road 807.

**Umgwaqo Wangaphakathi u-3066: Umgwaqo Wangaphakathi u-806 – Umgwaqo Wangaphakathi u-807 (DC22)**

Usukela enhlanganweni yawo nomgwaqo Wangaphakathi u-806 maphakathi eChaewe, uqhubeke ubheke enyakatho-mpumalanga phezu kwase Zwaartkop Location No. 4669, ujike ubheke eningizimu-mpumalanga, uphele enhlanganweni yawo nomgwaqo Wangaphakathi u-807.

**Local Road 3067: Main Road 26 – Local Road 665 (DC22)**

From its junction with Main Road 26 in the Ezibhananeni Settlement, proceeding in a north-westerly direction over Mapumulo No. 16456, changing to a general north-easterly direction, then back to a north-westerly direction, changing to a general easterly then general north-westerly direction, terminating at its junction with Local Road 665.

**Umgwaqo Wangaphakathi u-3067: Umgwaqo Omkhulu u-26 – Umgwaqo Wangaphakathi u-665 (DC22)**

Usukela enhlanganweni yawo nomgwaqo Omkhulu u-26 Ezibhananeni, uqhubeke ubheke enyakatho-ntshonalanga phezu kwase Mapumulo No. 16456, ujike ubheke enyakatho-mpumalanga, uphinde ubheke enyakatho-ntshonalanga, ujike ubheke empumalanga bese ubheke enyakatho-ntshonalanga, uphele enhlanganweni yawo nomgwaqo Wangaphakathi u-665.

**Local Road 3068: Main Road 8 Section 1 – KwaMatakana (DC22)**

From its junction with Main Road 8-1, near the KwaMatakana area, proceeding in a general north-easterly direction over Lincolnville No. 13221, crossing the KwaMatakana River, terminating due north of where the KwaMatakana and KwaJuluka Rivers join.

**Umgwaqo Wangaphakathi u-3068: Umgwaqo Omkhulu u-8 Isigaba 1 – KwaMatakana (DC22)**

Usukela enhlanganweni yawo nomgwaqo Omkhulu u-8-1, eduze KwaMatakana, uqhubeke ubheke enyakatho-mpumalanga phezu kwase Lincolnville No. 13221, uwele umfula KwaMatakana, uphele enyakatho lapho kuhlanguka imifula KwaMatakana naKwaJuluka.

**Local Road 3069: District Road 1614 – Inanda Location (DM)**

From its junction with District Road 1614, proceeding in a general easterly direction over Inanda Location No. 4675, terminating at a road that links Main Road 259 to Local Road 3242 on Inanda Location No. 4675.

**Umgwaqo Wangaphakathi u-3069: Umgwaqo Wesifunda u-1614 – Inanda Location (DM)**

Usukela enhlanganweni yawo nomgwaqo Wesifunda u-1614, uqhubeke ubheke mpumalanga phezu kwase Inanda Location No. 4675, uphele kumgwaqo oxhumanisa umgwaqo Omkhulu u-259 nomgwaqo Wangaphakathi u-3242 e-Inanda Location No. 4675.

**Local Road 3070: Main Road 259 (west) – Main Road 259 (east) (DM)**

From its junction with Main Road 259 (west) within the KwaNgcolosi area, proceeding in a general south-easterly direction over Inanda Location No. 4675, changing into a general north-easterly direction, terminating at its junction with Main Road 259 (east).

**Umgwaqo Wangaphakathi u-3070: Umgwaqo Omkhulu u-259 (entshonalanga) – Umgwaqo Omkhulu u-259 (empumalanga) (DM)**

Usukela enhlanganweni yawo nomgwaqo Omkhulu u-259 (entshonalanga) KwaNgcolosi, uqhubeke ubheke eningizimu-mpumalanga phezu kwase Inanda Location No. 4675, ujike ubheke enyakatho-mpumalanga, uphele enhlanganweni yawo nomgwaqo Omkhulu u-259 (empumalanga).

**Local Road 3071: Main Road 259 – KwaNgcolosi (DM)**

From its junction with Main Road 259 within the KwaNgcolosi area, proceeding in a general south-easterly direction over Inanda Location No. 4675, changing into a general westerly direction, terminating on Inanda Location No. 4675 within the KwaNgcolosi area.

**Umgwaqo Wangaphakathi u-3071: Umgwaqo Omkhulu u-259 – KwaNgcolosi (DM)**

Usukela enhlanganweni yawo nomgwaqo Omkhulu u-259 KwaNgcolosi, uqhubeke ubheke eningizimu-mpumalanga phezu kwase Inanda Location No. 4675, ujike ubheke entshonalanga, uphele Inanda Location No. 4675 KwaNgcolosi.

**Local Road 3072: Local Road 1137 – Mzinyathi River (DM)**

From its junction with Local Road 1137, proceeding in a general westerly direction over Inanda Mission Reserve No. 4579, terminating on Inanda Mission Reserve No. 4579 near the edge of the Hill that slopes down to the Mzinyathi River.

**Umgwaqo Wangaphakathi u-3072: Umgwaqo Wangaphakathi u-1137 – Umfula uMzinyathi (DM)**

Usukela enhlanganweni yawo nomgwaqo Wangaphakathi u-1137, uqhubeke ubheke entshonalanga phezu kwase Inanda Mission Reserve No. 4579, uphele Inanda Mission Reserve No. 4579 eduze kwegquma elehlela phansi kumfula uMzinyathi.

**Local Road 3074: Local Road 2979 – Umlazi Location (DM)**

From its junction with Local Road 2979, proceeding in a general south-easterly direction over Umlazi Location No. 4676, changing to a general north-easterly then back to a general south-easterly direction, terminating at a road on Umlazi Location No. 4676.

**Umgwaqo Wangaphakathi u-3074: Umgwaqo Wangaphakathi u-2979 – Umlazi Location (DM)**

Usukela enhlanganweni yawo nomgwaqo Wangaphakathi u-2979, uqhubeke ubheke eningizimu-mpumalanga phezu kwase Umlazi Location No. 4676, ujike ubheke enyakatho-mpumalanga bese uphinda ubheke eningizimu-mpumalanga, uphele kumgwaqo e-Umlazi Location No. 4676.

**Local Road 3075: Main Road 21 Section 2 – Local Road 2980 (DM)**

From its junction with Main Road 21-2, south-west of Trig Beacon No. 138, proceeding in a general south-easterly direction over Umlazi Location No. 4676, terminating at its junction with Local Road 2980.

**Umgwaqo Wangaphakathi u-3075: Umgwaqo Omkhulu u-21 Isigaba 2 – Umgwaqo Wangaphakathi u-2980 (DM)**

Usukela enhlanganweni yawo nomgwaqo Omkhulu u-21-2 eningizimu-ntshonalanga kwisikhonkwane No.138, uqhubeke ubheke eningizimu-mpumalanga phezu kwase Umlazi Location No. 4676, uphele enhlanganweni yawo nomgwaqo Wangaphakathi u-2980.

**Local Road 3076: District Road 1128 – Local Road 1455 (DC22)**

From its junction with District Road 1128 within the Gezibuso area, proceeding in a general easterly direction over Zwaartkop Location No. 4669, crossing the KwaGezibuso River, terminating at its junction with Local Road 1455.

**Umgwaqo Wangaphakathi u-3076: Umgwaqo Wesifunda u-1128 – Umgwaqo Wangaphakathi u-1455 (DC22)**

Usukela enhlanganweni yawo nomgwaqo Wesifunda u-1128 maphakathi Gezibuso, uqhubeke ubheke empumalanga phezu kwase Zwaartkop Location No. 4669, uwele umfula KwaGezibuso, uphele enhlanganweni yawo nomgwaqo Wangaphakathi u-1455.

**Local Road 3077: Main Road 566 – Nkanyezini River 1445 (DC22)**

From its junction with Main Road 566 within the Esinyameni area, proceeding in a general westerly direction over Mapumulo No. 16546, changing to a general northerly then general south-westerly direction, terminating near the Nkanyezini River.

**Umgwaqo Wangaphakathi u-3077: Umgwaqo Omkhulu u-566 – Umfula iNkanyezini (DC 22)**

Usukela enhlanganweni yawo nomgwaqo Omkhulu u-566 maphakathi Esinyameni, uqhubeke ubheke entshonalanga phezu kwase Mapumulo No. 16546, ujike ubheke enyakatho bese ubheke eningizimu-ntshonalanga, uphele eduze nomfula iNkanyezini.

**Local Road 3078: National Road 22 – Ingutshana School (DC27)**

From its junction with National Road 22, proceeding in a general easterly direction over Tembe North No. 17497, changing to a general south-easterly direction, terminating at the Ingutshana School.

**Umgwaqo Wangaphakathi u-3078: Umgwaqo KaZwelonke u-22 – Isikole Ingutshana (DC27)**

Usukela enhlanganweni yawo nomgwaqo KaZwelonke u-22, uqhubeke ubheke empumalanga phezu kwase Tembe North No. 17497, ujike ubheke eningizimu-mpumalanga, uphele esikoleni Ingutshana.

**Local Road 3079: Main Road 444 – District Road 1882 (DC27)**

From its junction with Main Road 444 within the Esibhoweni area, north-east of the Ekuweleni School, proceeding in a general northerly direction over Reserve No. 14 No. 15834, running parallel to the Muzi River, changing to a general north-westerly direction, entering Makhathini Flats No. 16533, terminating at its junction with District Road 1882.

**Umgwaqo Wangaphakathi u-3079: Umgwaqo Omkhulu u-444 – Umgwaqo Wesifunda u-1882 (DC27)**

Usukela enhlanganweni yawo nomgwaqo Omkhulu u-444 maphakathi Esibhoweni, enyakatho-mpumalanga esikoleni i-Ekuweleni, uqhubeke ubheke enyakatho phezu kwase Reserve No. 14 No. 15834, ugudle ngokuqondana nomfula iMuzi, ujike ubheke enyakatho-ntshonalanga, ugene eMakhathini Flats No. 16533, uphele enhlanganweni nomgwaqo Wesifunda u-1882.

**Local Road 3081: District Road 1837 (east) – District Road 1837 (west) (DC27)**

From its junction with District Road 1837(east), proceeding in a general south-westerly direction over Reserve No. 16 No. 15836, passing the Amandlethu School, changing to a general north-westerly direction, entering Pongola No. 86, re-entering Reserve No. 16 No. 15836 and Pongola No. 86, changing to a north-easterly then back to a general north-westerly direction, passing Trig Beacon No. 43 within the Dokolwani area, entering Pongola 85, re-entering Reserve No. 16 No. 15836 and Pongola No. 85, terminating at its junction with District Road 1837 (west) within the Bhukubhukwini area.

**Umgwaqo Wangaphakathi u-3081: Umgwaqo Wesifunda u-1837 (empumalanga) – Umgwaqo Wesifunda u-1837 (entshonalanga) (DC27)**

Usukela enhlanganweni yawo nomgwaqo Wesifunda u-1837 (empumalanga), uqhubeke ubheke eningizimu-ntshonalanga phezu kwase Reserve No. 16 No. 15836, udlule isikole i-Amandlethu, ujike ubheke enyakatho-ntshonalanga, ungene ePongola No. 86, ubuye ungene eReserve No. 16 No. 15836 nase Pongola No. 86, ujike ubheke enyakatho-mpumalanga ubuye ubheke enyakatho-ntshonalanga, udlule Isikhonkwane No. 43 maphakathi eDokolwani, ungene ePongola No. 85, ubuye ungene eReserve No. 16 No. 15836 nase Pongola No. 85, uphele enhlanganweni yawo nomgwaqo Wesifunda u-1837 (entshonalanga) maphakathi eBhukubhukwini.

**Local Road 3083: Main Road 745 – Local Road 2836 (DC27)**

From its junction with Main Road 745 near the Nyalazi River, proceeding in a general south-westerly direction over Reserve No. 3 No. 15822, terminating at its junction with Local Road 2836.

**Umgwaqo Wangaphakathi u-3083: Umgwaqo Omkhulu u-745 – Umgwaqo Wangaphakathi u-2836 (DC27)**

Usukela enhlanganweni yawo nomgwaqo Omkhulu u-745 eduze nomfula iNyalazi, uqhubeke ubheke eningizimu-ntshonalanga phezu kwase Reserve No. 3 No. 15822, uphele enhlanganweni yawo nomgwaqo Wangaphakathi u-2836.

**Local Road 3085: Local Road 1797 – Local Road 2110 (DC27)**

From its junction with Local Road 1797, proceeding in a general north-westerly direction over Reserve No. 1 No. 7638, proceeding through the Mnqobokazi area, passing the Ngwenya Wetland area and the Nkomo School, terminating at its junction with Local Road 2110.

**Umgwaqo Wangaphakathi u-3085: Umgwaqo Wangaphakathi u-1797 – Umgwaqo Wangaphakathi u-2110 (DC27)**

Usukela enhlanganweni yawo nomgwaqo Wangaphakathi u-1797, uqhubeke ubheke enyakatho-ntshonalanga phezu kwase Reserve No. 1 No. 7638, uqhubeke ubheke maphakathi eMnqobokazi, udlule indawo eyixhaphozi iNgwenya nesikole iNkomo, uphele enhlanganweni yawo nomgwaqo Wangaphakathi u-2110.

**Local Road 3086: District Road 2461 - Nkonjane (DC27)**

From its junction with District Road 2461 proceeding in a general easterly direction over Reserve No. 12 No. 15832, changing to a general south-easterly direction, then to a north-easterly direction, terminating within the Nkonjane area.

**Umgwaqo Wangaphakathi u-3086: Umgwaqo Wesifunda u-2461 - eNkonjane (DC27)**

Usukela enhlanganweni yawo nomgwaqo Wesifunda u-2461, uqhubeke ubheke empumalanga phezu kwase Reserve No. 12 No. 15832, ujike ubheke eningizimu-mpumalanga, uphinde ubheke enyakatho-mpumalanga, uphele maphakathi eNkonjane.

**Local Road 3087: Local Road 2001 (south) – Local Road 2001 (north) (DC27)**

From its junction with Local Road 2001 (south) just west of the Hlabisa School, proceeding in a north-westerly direction over Reserve No. 12 No. 15832, passing the Mbopha School, changing to a north-easterly direction, then to a south-easterly direction, terminating at its junction with Local Road 2001 (north).

**Umgwaqo Wangaphakathi u-3087: Umgwaqo Wangaphakathi u-2001 (eningizimu) – Umgwaqo Wangaphakathi u-2001 (enyakatho) (DC27)**

Usukela enhlanganweni yawo nomgwaqo Wangaphakathi u-2001 (eningizimu) entshonalanga nesikole iHlabisa, uqhubeke ubheke enyakatho-ntshonalanga phezu kwase Reserve No. 12 No. 15832, udlule isikole

iMbopha, ujike ubheke enyakatho-mpumalanga, uphinde ubheke eningizimu-mpumalanga, uphele enhlanganweni yawo nomgwaqo Wangaphakathi u-2001 (enyakatho).

**Local Road 3091: National Road 22 – District Road 1848 (DC27)**

From its junction with National Road 22, proceeding in a general north-easterly direction over Reserve No. 14 No. 15834, changing to an easterly, then to a general southerly direction, terminating at its junction with District Road 1848.

**Umgwaqo Wangaphakathi u-3091: Umgwaqo KaZwelonke u-22 – Umgwaqo Wesifunda u-1848 (DC27)**

Usukela enhlanganweni yawo nomgwaqo kaZwelonke u-22, uqhubeke ubheke enyakatho-mpumalanga phezu kwase Reserve No. 14 No. 15834, ujike ubheke empumalanga, uphinde ubheke eningizimu, uphele enhlanganweni yawo nomgwaqo Wesifunda u-1848.

**Local Road 3092: District Road 1848 - Mbazwana Police Station (DC27)**

From its junction with District Road 1848, proceeding in a north-easterly direction over Reserve No. 14 No. 15834, then changing to a general south-easterly direction, terminating at the Mbazwana Police Station.

**Umgwaqo Wangaphakathi u-3092: Umgwaqo Wesifunda u-1848 – Isiteshi samaphoyisa iMbazwana (DC27)**

Usukela enhlanganweni yawo nomgwaqo Wesifunda u-1848, uqhubeke ubheke enyakatho-mpumalanga phezu kwase Reserve No. 14 No. 15834, ujike ubheke eningizimu-mpumalanga, uphele esiteshi samaphoyisa iMbazwana.

**Local Road 3093: Main Road 443 (east) – Main Road 443 (west) (DC27)**

From its junction with Main Road 443 (east), proceeding in a general southerly direction over Reserve No. 16 No. 15836, passing the Nansindlela School, changing to a general westerly, then to a general northerly direction, terminating at its junction with Main Road 443 (west).

**Umgwaqo Wangaphakathi u-3093: Umgwaqo Omkhulu u-443 (empumalanga) – Umgwaqo Omkhulu u-443 (entshonalanga) (DC27)**

Usukela enhlanganweni yawo nomgwaqo Omkhulu u-443 (empumalanga), uqhubeke ubheke eningizimu phezu kwase Reserve No. 16 No. 15836, udlule isikole iNansindlela, ujike ubheke entshonalanga, uphinde ubheke enyakatho, uphele enhlanganweni yawo nomgwaqo Omkhulu u-443 (entshonalanga).

**Local Road 3094: Local Road 1756 – Local Road 2401 (DC22)**

From its junction with Local Road 1756 near the Emvundweni Settlement and just north of the Mzimba School, proceeding in a general north- westerly direction over Zwaartkop Location No. 4669, changing to a general south-westerly, then general north-westerly, then general southerly direction, terminating at its junction with Local Road 2401.

**Umgwaqo Wangaphakathi u-3094: Umgwaqo Wangaphakathi u-1756 – Umgwaqo Wangaphakathi u-2401 (DC22)**

Usukela enhlanganweni yawo nomgwaqo Wangaphakathi u-1756 eduze Emvundweni bese ubheke enyakatho yesikole iMzimba, uqhubeke enyakatho-ntshonalanga phezu kwase Zwaartkop Location No. 4669, ujike ubheke eningizimu-ntshonalanga, bese ubheke enyakatho-ntshonalanga, ubheke eningizimu, uphele enhlanganweni yawo nomgwaqo Wangaphakathi u-2401.

**Local Road 3096: District Road 985 – Local Road 640 (DC22)**

From its junction with District Road 985 at the Odidini School, proceeding in a general westerly direction over Umlazi Location No. 4676, changing to a southerly direction, crossing the Mzimpunzi River, changing to a north-westerly direction, terminating at its junction with Local Road 640.

**Umgwaqo Wangaphakathi u-3096: Umgwaqo Wesifunda u-985 – Umgwaqo Wangaphakathi u-640 (DC22)**

Usukela enhlanganweni yawo nomgwaqo Wesifunda u-985 esikoleni i-Odidini, uqhubeke ubheke entshonalanga phezu kwase Umlazi Location No. 4676, ujike ubheke eningizimu, uwele umfula iMzimpunzi, ujike ubheke enyaktho-ntshonalanga, uphele enhlanganweni yawo nomgwaqo Wangaphakathi u-640.

**Local Road 3097: Local Road 1862 – Local Road 2515 (DC24)**

From its junction with Local Road 1862, proceeding in a general southerly direction over Cunu No. 17483, crossing and then running parallel to the Uphathe River while running along the eastern foot of the uNtabebomvu Hill, entering Lot F.G Muden No. 13014, then again crossing and running parallel to the Uphathe River, changing to a general south-easterly direction, traversing over Lot E Muden No. 12913, Lot D Muden No. 12912, Lot C Muden No. 12913, Lot H Muden No. 13588, and then entering and terminating on Muden Mission Station No. 4543 at its junction with Local Road 2515 near the Ophathe School.

**Umgwaqo Wangaphakathi u-3097: Umgwaqo Wangaphakathi u-1862 – Umgwaqo Wangaphakathi u-2515 (DC24)**

Usukela enhlanganweni yawo nomgwaqo Wangaphakathi u-1862, uqhubeke ubheke eningizimu phezu kwase Cunu No. 17483, uwele bese ugudla ngokuqondana nomfula Ophathe ngenkathi ugijima ngonyawo olusempumalanga negquma iNtabebomvu, ungene eLot F.G Muden No. 13014, ubuye ewele ugudle ngokuqondana nomfula Uphathe, ubuye ubheke eningizimu-mpumalanga, udabule ngaphesheya Lot E Muden No. 12913, Lot D Muden No. 12912, Lot C Muden No. 12913, Lot H Muden No. 13588, ubuye ungene uphele eMuden Mission Station No. 4543 enhlanganweni nomgwaqo Wangaphakathi u-2515 eduze nesikole Ophathe.

**Local Road 3099: Main Road 236 – Overwin (DC27)**

From its junction with Main Road 236 at the Bathesda Hospital within the Ubombo area, proceeding in a general south-easterly direction over Overwin No. 163, running along the eastern boundary of the Ubombo Mountain Reserve, entering Erf 10000 Ubombo, looping in and out of Overwin No 163 and Erf 10000 Ubombo, entering Reserve No. 16 No. 15836, re-entering and then terminating on Overwin No. 163.

**Umgwaqo Wangaphakathi u-3099: Umgwaqo Omkhulu u-236 – eOverwin (DC27)**

Usukela enhlanganweni yawo nomgwaqo Omkhulu u-236 esibhedlela iBathesda maphakathi kwa-Ubombo, uqhubeke ubheke eningizimu-mpumalanga phezu kwase Overwin No. 163, ugudle nomngcele osempumalanga yase Ubombo Mountain Reserve, ungene Erf 10000 Ubombo, uphume ungene eOverwin No. 163 nase Erf 10000 Ubombo, ungene ku- Reserve No. 16 No. 15836, ubuye ungene bese uphele maphakathi eOverwin No. 163.

**Local Road 3101: Main Road 399 – Nqabeni River (DC22)**

From its junction with Main Road 399 within the Ezibomvini Settlement, proceeding in a general north-westerly direction over Zwaartkop Location No. 4669, changing to a general westerly direction, running parallel to the Nqabeni River, changing to a north-easterly direction, terminating at a distance south of the Nqabeni River.

**Umgwaqo Wangaphakathi u-3101: Umgwaqo Omkhulu u-399 – Umfula iNqabeni (DC22)**

Usukela enhlanganweni yawo nomgwaqo Omkhulu u-399 maphakathi Ezibomvini, uqhubeke ubheke enyaktho-ntshonalanga phezu kwase Zwaartkop Location No. 4669, ujike ubheke entshonalanga, uhambe ngokuqondana nomfula iNqabeni, ujike ubheke enyaktho-mpumalanga, uphele kwibanga eningizimu nomfula iNqabeni.

**Local Road 3105: Main Road 100 – District Road 1652 (DM)**

From its junction with Main Road 100, proceeding in a north-easterly direction over Inanda Mission Reserve No. 4579, crossing the Mzinyati River, changing to a northerly then back to a north-easterly direction, terminating at its junction with District Road 1652.

**Umgwaqo Wangaphakathi u-3105: Umgwaqo Omkhulu u-100 – Umgwaqo Wesifunda u-1652 (DM)**

Usukela enhlanganweni yawo nomgwaqo Omkhulu u-100, uqhubeke ubheke enyaktho-mpumalanga phezu kwase Inanda Mission Reserve No. 4579, uwele umfula uMzinyati, ujike ubheke enyaktho ebese uphinda ubheke enyaktho-mpumalanga, uphele enhlanganweni yawo nomgwaqo Wesifunda u-1652.

**Local Road 3108: District Road 304 – Local Road 3596 (DC26)**

From its junction with District Road 304, proceeding in a general southerly direction over Brakvlei No. 331 and Rooikop No. 43, passing the Langgewacht School, entering Eerstepunt No. 46, changing to a south-easterly direction, proceeding over In Memorium No. 442, terminating at its junction with Local Road 3596 on Kromellenboog No. 266.



**Umgwaqo Wangaphakathi u-3108: Umgwaqo Wesifunda u-304 - Umgwaqo Wangaphakathi u-3596 (DC26)**

Usukela enhlanganweni yawo nomgwaqo Wesifunda u-304, uqhubeke ubheke eningizimu phezu kwase Brakvlei No. 331 nase Rooikop No. 43, udlule isikole iLanggewacht, ungene e-Eerstepunt No. 46, ujike ubheke eningizimu-mpumalanga, uqhubeke ubheke phezu kwase In Memorium No. 442, uphele enhlanganweni yawo nomgwaqo Wangaphakathi u-3596 eKromellenboog No. 266.

**Local Road 3111: District Road 1009 – eZimwini (DC22)**

From its junction with District Road 1009 in the eZimwini area, proceeding in a general southerly direction over Umlazi Location No. 4676, passing the Trig Beacon No. 172, changing to a general north-easterly direction, terminating within the eZimwini area.

**Umgwaqo Wangaphakathi u-3111: Umgwaqo Wesifunda u-1009 – eZimwini (DC 22)**

Usukela enhlanganweni yawo nomgwaqo Wesifunda u-1009 eZimwini, uqhubeke ubheke eningizimu phezu kwase Umlazi Location No. 4676, udlule Isikhonkwane No. 172, ujike ubheke enyakatho-mpumalanga, uphele maphakathi eZimwini.

**Local Road 3112: Main Road 566 – District Road 2173 (DC22)**

From its junction with Main Road 566, in the vicinity of the Msunduze River, proceeding in a general south-easterly direction over Lot T No. 4688 and Manyuva No. 16547, changing to a general northerly direction, passing the Banqobile school, re-entering Lot T No. 4688, terminating at its junction with District Road 2173.

**Umgwaqo Wangaphakathi u-3112 Umgwaqo Omkhulu u-566 – Umgwaqo Wesifunda u-2173 (DC22)**

Usukela enhlanganweni yawo nomgwaqo Omkhulu u-566, bude buduza nomfula uMsunduze, uqhubeke ubheke eningizimu-mpumalanga phezu kwase Lot T No. 4688 nase Manyuva No. 16547, ujike ubheke enyakatho, udlule isikole iBanqobile, ungene eLot T No. 4688, uphele enhlanganweni yawo nomgwaqo Wesifunda u-2173.

**Local Road 3113: District Road 1918 – District Road 2482 (DC27)**

From its junction with District Road 1918 near the Mpukunyoni Clinic and the Mpukunyoni and the Veyana Schools, proceeding in a general north-easterly direction over Reserve No. 3 No. 15822, changing to a general northerly direction, crossing the Nsane River, terminating at its junction with District Road 2482.

**Umgwaqo Wangaphakathi u-3113: Umgwaqo Wesifunda u-1918 – Umgwaqo Wesifunda u- 2482 (DC27)**

Usukela enhlanganweni yawo nomgwaqo Wesifunda u-1918 eduze nomthalamphilo iMpukunyoni kanye nezikole iMpukunyoni kanye ne Veyana, uqhubeke ubheke enyakatho-mpumalanga phezu kwase Reserve No. 3 No. 15822, ujike ubheke enyakatho, uwele umfula iNsane, uphele enhlanganweni yawo nomgwaqo Wesifunda u-2482.

**Local Road 3114: Main Road 235 Section 1 – District Road 2446 (DC27)**

From its intersection with Main Road 235-1 and District Road 2390, proceeding in a general north-easterly direction over Reserve No. 3 No. 15822, running parallel to and inbetween the Sunjwana River and KwaMdolomba Hill, changing to a general north-westerly direction, terminating at its junction with District Road 2446.

**Umgwaqo Wangaphakathi u-3114: Umgwaqo Omkhulu u-235 Isigaba 1 – Umgwaqo Wesifunda u-2446 (DC27)**

Usukela enhlanganweni yawo nomgwaqo Omkhulu u-235-1 nomgwaqo Wesifunda u-2390, uqhubeke ubheke enyakatho-mpumalanga phezu kwase Reserve No. 3 No. 15822, ugudle ngokuqondana maphakathi nomfula iSunjwana negquma iKwaMdolomba, ujike ubheke enyakatho-ntshonalanga, uphele enhlanganweni yawo nomgwaqo Wesifunda u-2446.

**Local Road 3115: Main Road 235 Section 1 (south) – Main Road 235 Section 1 (north) (DC27)**

From its junction with Main Road 235-1 (south), proceeding in a north-easterly direction over Reserve No. 3 No. 15822, running parallel to the Nsane River, changing to a north-westerly, then to a general south-westerly direction, proceeding through the Enqupheni area, terminating at its junction with Main Road 235-1 (north).



**Umgwaqo Wangaphakathi u-3115: Umgwaqo Omkhulu u-235 Isigaba 1 (eningizimu) – Umgwaqo Omkhulu u-235 Isigaba 1 (enyakatho) (DC27)**

Usukela enhlanganweni yawo nomgwaqo Omkhulu u-235-1 (eningizimu), uqhubeke ubheke enyakatho-mpumalanga phezu kwase Reserve No. 3 No. 15822, ugudle ngokuqondana nomfula iNsane, ujike ubheke enyakatho-ntshonalanga, ubuye ubheke eningizimu-ntshonalanga, uqhubeke ubheke Enqupheni, uphele enhlanganweni yawo nomgwaqo Omkhulu u-235-1 (enyakatho).

**Local Road 3121: Main Road 12 Section 3 – uNothongo River (DC23)**

From its junction with Main Road 12-3 at the Weenen landing strip, proceeding in a general northerly direction over the Townlands of Weenen No. 7905, proceeding alongside the landing strip, passing through the KwaMbele area, passing the vicinity of Trig. Beacon No. 266, changing to a south-easterly then general north-easterly direction, terminating on the Townlands of Weenen No. 7905, far south of the uNothongo River.

**Umgwaqo Wangaphakathi u-3121: Umgwaqo Omkhulu u-12 Isigaba 3 – Umfula uNothongo**

Usukela enhlanganweni yawo nomgwaqo Omkhulu u-12-3 kwindawo yokuhlala eWeenen, uqhubeke ubheke enyakatho phezu kwase madolobheni ase Weenen No. 7905, uqhubeke ubheke endaweni yokuhlala, udlule KwaMbele, udlule bude buduze nesikhonkwane No. 266, ujike ubheke eningizimu-mpumalanga bese ubheke enyakatho-mpumalanga, uphele emadolobheni ase Weenen No. 7905, kude eningizimu nomfula uNothongo.

**Local Road 3122: District Road 1128 – Local Road 2484 (DC22)**

From its junction with District Road 1128 near the Bhakamshe School and within the Tafuleni Settlement, proceeding in a south-easterly direction over Zwaartkop Location No. 4669, changing to a north-easterly direction, terminating at the junction with Local Road 2484.

**Umgwaqo Wangaphakathi u-3122: Umgwaqo Wesifunda u-1128 – Umgwaqo Wangaphakathi u-2484 (DC22)**

Usukela enhlanganweni yawo nomgwaqo Wesifunda u-1128 eduze nesikole iBhakamshe bese maphakathi eTafuleni, uqhubeke ubheke eningizimu-mpumalanga phezu kwase Zwaartkop Location No. 4669, ujike ubheke enyakatho-mpumalanga, uphele enhlanganweni yawo nomgwaqo Wangaphakathi u-2484.

**Local Road 3125: District Road 2172 – Msunduze River (DC22)**

From its junction with District Road 2172 within the Esinyameni area, proceeding in a general north-easterly direction over Manyavu No. 16547, changing to a southerly, then south-easterly then general north-westerly direction, terminating near the Msunduze River.

**Umgwaqo Wangaphakathi u-3125: Umgwaqo Wesifunda u-2172 – Umfula uMsunduze (DC22)**

Usukela enhlanganweni yawo nomgwaqo Wesifunda u-2172 maphakathi Esinyameni, uqhubeke ubheke enyakatho-mpumalanga phezu kwase Manyavu No. 16547, ujike ubheke eningizimu, bese ubheke eningizimu-mpumalanga bese ubheke enyakatho-ntshonalanga, uphele eduze nomfula uMsunduze.

**Local Road 3129: Main Road 718 – Inanda Location (DM)**

From its junction with Main Road 718, proceeding in a south-westerly direction over Inanda Location No. 4675, running parallel to the Mkhelekehle River, changing to a general southerly direction, terminating on Inanda Location No. 4675.

**Umgwaqo Wangaphakathi u-3129: Umgwaqo Omkhulu u-718 – Inanda Location (DM)**

Usukela enhlanganweni yawo nomgwaqo Omkhulu u-718, uqhubeke ubheke eningizimu-ntshonalanga phezu kwase Inanda location No. 4675, uhambe ngokuqondana nomfula uMkhelekehle, ujike ubheke eningizimu, uphele Inanda location No. 4675.

**Local Road 3130: Local Road 3129 – Inanda Location (DM)**

From its junction with Local Road 3129, proceeding in a general north-westerly direction over Inanda Location No. 4675, changing to a general south-westerly direction, terminating on Inanda Location No. 4675.

**Umgwaqo Wangaphakathi u-3130: Umgwaqo Wangaphakathi u-3129 – Inanda Location (DM)**

Usukela enhlanganweni yawo nomgwaqo Wangaphakathi u-3129, uqhubeke ubheke enyakatho-ntshonalanga phezu kwase Umlazi Location No. 4675, ujike ubheke eningizimu-ntshonalanga, uphele Inanda Location No. 4675

**Local Road 3133: Local Road 1459 – Local Road 3133 (DC22)**

From its junction with Local Road 1459, within the Nqabeni Settlement, proceeding in a general north-westerly, south-westerly, then south-easterly direction over Zwaartkop Location No. 4669, terminating on itself.

**Umgwaqo Wangaphakathi u-3133: Umgwaqo Wangaphakathi u-1459 – Umgwaqo Wangaphakathi u-3133 (DC22)**

Usukela enhlanganweni yawo nomgwaqo Wangaphakathi u-1459, maphakathi eNqabeni, uqhubeke ubheke enyakatho-ntshonalanga, eningizimu-ntshonalanga, bese ubheke eningizimu-mpumalanga phezu kwase Zwaartkop Location No. 4669, uphele lapho uhlangana khona.

**Local Road 3139: Main Road 25 Section 3 – Noodsberg (DC22)**

From its junction with Main Road 25-3, within the Hlathikhulu Settlement, proceeding in a general south-easterly direction over Umvoti Location No. 4667, terminating within the Noodsberg Settlement.

**Umgwaqo Wangaphakathi u-3139: Umgwaqo Omkhulu u-25 Isigaba 3 – eNoodsberg (DC22)**

Usukela enhlanganweni yawo nomgwaqo Omkhulu u-25-3, maphakathi eHlathikhulu, uqhubeke ubheke eningizimu-mpumalanga phezu kwase Umvoti Location No. 4667, uphele eNoodsberg.

**Local Road 3140: Local Road 677 (south) – Local Road 677 (north) (DC22)**

From its junction with Local Road 677 (south), within the Faya Settlement, proceeding in a general north-easterly direction over Frenchay West No. 2235, running parallel with the Mngenangimi River, changing to a general south-westerly direction, terminating at the junction with Local Road 677 (north) within the Faya Settlement.

**Umgwaqo Wangaphakathi u-3140: Umgwaqo Wangaphakathi u-677 (eningizimu) – Umgwaqo Wangaphakathi u-677 (enyakatho) (DC22)**

Usukela enhlanganweni yawo nomgwaqo Wangaphakathi u-677 (eningizimu), maphakathi eFaya, uqhubeke ubheke enyakatho-mpumalanga phezu kwase Frenchay West No. 2235, uhambe ngokuqondana nomfula iMngenangimi, ujike ubheke eningizimu-ntshonalanga, uphele enhlanganweni yawo nomgwaqo Wangaphakathi u-677 (enyakatho) maphakathi eFaya.

**Local Road 3141: District Road 457 – Odlameni (DC22)**

From its junction with District Road 457, within the Odlameni Settlement, proceeding in a general south-easterly direction over Gcumisa No. 16545, passing the Sibongumusa School, changing to a general north-easterly then to a general southerly direction, terminating on Gcumisa No. 16545.

**Umgwaqo Wangaphakathi u-3141: Umgwaqo Wesifunda u-457 – Odlameni (DC22)**

Usukela enhlanganweni yawo nomgwaqo Wesifunda u-457, maphakathi Odlameni, uqhubeke ubheke eningizimu-mpumalanga phezu kwase Gcumisa No. 16545, udlule esikoleni iSibongumusa, ujike ubheke enyakatho-mpumalanga bese ubheke eningizimu, uphele eGcumisa No. 16545.

**Local Road 3145: Main Road 728 – Local Road 3663 (DC22)**

From its junction with Main Road 728, proceeding in a general south-westerly direction over Umlazi Location No. 4676, changing to a south-easterly direction, crossing the KaMampungushe River, changing to a south-westerly direction, terminating at the junction with Local Road 3663.

**Umgwaqo Wangaphakathi u-3145: Umgwaqo Omkhulu u-728 – Umgwaqo Wangaphakathi u-3663 (DC22)**

Usukela enhlanganweni yawo nomgwaqo Omkhulu u-728, uqhubeke ubheke eningizimu-ntshonalanga phezu kwase Umlazi Location No. 4676, ujike ubheke eningizimu-mpumalanga, uwele umfula KaMampungushe, ujike ubheke eningizimu-ntshonalanga, uphele enhlanganweni yawo nomgwaqo Wangaphakathi u-3663.

**Local Road 3163: District Road 1842 – District Road 1884 (DC27)**

From its junction with District Road 1842 within the Khume area, proceeding in a general north-easterly direction over Reserve No. 16 No. 15836, changing to a general north-westerly direction, crossing the uMsunduze River, passing through the KwaMbona area, terminating at its junction with District Road 1884, inbetween the Ekuhleleni School and the Ekuhleleni Clinic.

**Umgwaqo Wangaphakathi u-3163: Umgwaqo Wesifunda u-1842 – Umgwaqo Wesifunda u-1884 (DC27)**

Usukela enhlanganweni yawo nomgwaqo Wesifunda u-1842 maphakathi eKhume, uqhubeke ubheke enyakatho-mpumalanga phezu kwase Reserve No. 16 No. 15836, ujike ubheke enyakatho-ntshonalanga uwele umfula uMsunduze, udlule KwaMbona, uphele enhlanganweni yawo nomgwaqo Wesifunda u-1884, phakathi esikoleni Ekuhleleni nomtholampilo Ekuhleleni.

**Local Road 3164: Main Road 522 Section 1 – Othobothini School (DC27)**

From its intersection with Main Road 522-1 and District Road 850, proceeding in a general south-easterly direction over Reserve No. 16 No. 15836, changing to a north-easterly then to a general north-westerly direction, terminating at the Othobothini School.

**Umgwaqo Wangaphakathi u-3164: Umgwaqo Omkhulu u-522 Isigaba 1 –Isikole Othobothini (DC27)**

Usukela enhlanganweni yawo nomgwaqo Omkhulu u-522-1 nomgwaqo Wesifunda u-850, uqhubeke ubheke eningizimu-mpumalanga phezu kwase Reserve No. 16 No. 15836, ujike ubheke enyakatho-mpumalanga bese ubheke enyakatho-ntshonalanga, uphele esikoleni i-Othobothini.

**Local Road 3165: Main Road 748 – Thungwini (DC27)**

From its junction with Main Road 748 near the Sunshine School, proceeding in a general north-westerly direction over Reserve No. 14 No. 15834, running along the eastern edge of the Mbazwana Plantation, changing to a general north-easterly direction, passing the Othungwini and Embetha Schools, terminating within the Thungwini area.

**Umgwaqo Wangaphakathi u-3165: Umgwaqo Omkhulu u-748 – eThungwini (DC27)**

Usukela enhlanganweni yawo nomgwaqo Omkhulu u-748 eduze nesikole iSunshine, uqhubeke ubheke enyakatho-ntshonalanga phezu kwase Reserve No. 14 No. 15834, ugudle empumalanga emaphethelweni kwase Mbazwana Plantation, ujike ubheke enyakatho-mpumalanga, udlule izikole iOthungwini ne Embetha, uphele maphakathi eThungwini.

**Local Road 3166: District Road 363 – Mkomazi River (DC22)**

From its junction with District Road 363 within the Sitofela area, proceeding in a north-westerly direction over Lot S 3 No. 5144, terminating in the vicinity of the Mkomazi River.

**Umgwaqo Wangaphakathi u-3166: Umgwaqo Wesifunda u-363 – Umfula uMkomazi (DC22)**

Usukela enhlanganweni yawo nomgwaqo Wesifunda u-363 maphakathi eSitofela, uqhubeke ubheke enyakatho-ntshonalanga phezu kwase Lot S 3 No. 5144, uphele bude buduza nomfula uMkomazi.

**Local Road 3167: District Road 1350 – Wozobona School (DC22)**

From its junction with District Road 1350 within the Kamensi Settlement, proceeding in a southerly direction over Impendhle Location No. 4673, terminating at the Wozobona School.

**Umgwaqo Wangaphakathi u-3167: Umgwaqo Wesifunda u-1350 – Isikole iWozobona (DC22)**

Usukela enhlanganweni yawo nomgwaqo Wesifunda u-1350 maphakathi eKamensi, uqhubeke ubheke eningizimu phezu kwase Impendhle Location No. 4673, uphele esikoleni iWozobona.

**Local Road 3180: Main Road 728 – Local Road 2941 (DM)**

From its intersection with Main Road 728 and District Road 2277 at the Umnini Memorial School, proceeding in a general north-westerly direction over Umnini Location No. 1788, passing the Sidiya School, changing to a general south-westerly direction, entering Ifumi Mission Reserve No. 5532, changing to a north-westerly direction, terminating at its junction with Local Road 2941.

**Umngwaqo Wangaphakathi u-3180: Umngwaqo Omkhulu u-728 – Umngwaqo Wangaphakathi u-2941 (DM)**

Usukela enhlanganweni yawo nomngwaqo Omkhulu u-728 kanye nomngwaqo Wesifunda u-2277 kwisikole Umnini Memorial, uqhubeke ubheke enyakatho-ntshonalanga phezu kwase Umnini Location No. 1788, udlule isikole iSidiya, ujike ubheke eningizimu-ntshonalanga, ugene Ifumi Mission Reserve No. 5532, ujike ubheke enyakatho-ntshonalanga, uphele enhlanganweni yawo nomngwaqo Wangaphakathi u-2941.

**Local Road 3181: Main Road 197 Section 3 – Main Road 728 (DM)**

From its junction with Main Road 197-3, proceeding in a general north-westerly direction over Umnini Location No. 1788 running parallel to Msimbazi River, changing to a westerly direction, crossing over Nogi No. 17469, re-entering Umnini Location No. 1788, changing to a general south-westerly then a general southerly direction, terminating at its junction with Main Road 728.

**Umngwaqo Wangaphakathi u-3181: Umngwaqo Omkhulu u-197 Isigaba 3 – Umngwaqo Omkhulu u-728 (DM)**

Usukela enhlanganweni yawo nomngwaqo Omkhulu u-197-3, uqhubeke ubheke enyakatho-ntshonalanga phezu kwase Umnini Location No. 1788, uhambe ngokuqondana nomfula uMsimbazi, ujike ubheke entshonalanga, uwele phezu kwase Nogi No. 17469, uphinde ugene Umnini Location No. 1788, ujike ubheke eningizimu-ntshonalanga ebese ubheke eningizimu, uphele enhlanganweni yawo nomngwaqo Omkhulu u-728.

**Local Road 3182: Main Road 451 – Mpembeni (DC27)**

From its junction with Main Road 451, proceeding in a north-westerly direction over Reserve No. 15 No. 15835, changing to a south-westerly then to a general south-easterly direction, terminating within the Mpembeni area.

**Umngwaqo Wangaphakathi u-3182: Umngwaqo Omkhulu u-451 - eMpembeni (DC27)**

Usukela enhlanganweni yawo nomngwaqo Omkhulu u-451, uqhubeke ubheke enyakatho-ntshonalanga phezu kwase Reserve No. 15 No. 15835, ujike ubheke eningizimu-ntshonalanga uphinde ubheke eningizimu-mpumalanga, uphele maphakathi eMpembeni.

**Local Road 3183: Local Road 3182 – Nzimane River (DC27)**

From its junction with Local Road 3182, proceeding in a general north-westerly direction over Reserve No. 15 No. 15835, terminating on Reserve No. 15 No. 15835 at a point far south of the Nzimane River.

**Umngwaqo Wangaphakathi u-3183: Umngwaqo Wangaphakathi u-3182 – Umfula iNzimane (DC27)**

Usukela enhlanganweni yawo nomngwaqo Wangaphakathi u-3182, uqhubeke ubheke enyakatho-ntshonalanga phezu kwase Reserve No. 15 No. 15835, uphele eReserve No. 15 No. 15835 endaweni eseningizimu yomfula iNzimane.

**Local Road 3184: Main Road 451 – Ngoqolo (DC27)**

From its junction with Main Road 451 within the Kwamayakasi area, proceeding in a westerly direction over Reserve No. 15 No. 15835, running parallel to the Nzimane River, changing to a general south-westerly direction, terminating on Reserve No. 15 No. 15835 within the Ngoqolo area.

**Umngwaqo Wangaphakathi u-3184: Umngwaqo Omkhulu u-451 – eNgoqolo (DC27)**

Usukela enhlanganweni yawo nomngwaqo Omkhulu u-451 maphakathi Kwamayakasi, uqhubeke ubheke entshonalanga phezu kwase Reserve No. 15 No. 15835, ugudle ngokuqondana nomfula uNzimande, ujike ubheke enyakatho-ntshonalanga, uphele eReserve No. 15 No. 15835 maphakathi eNgoqolo.

**Local Road 3185: Main Road 451 (south) – Main Road 451 (north) (DC27)**

From its junction with Main Road 451 (south) just west of the Somfula school, proceeding in a general north-easterly direction over Reserve No. 15 No. 15835, terminating at its junction with Main Road 451 (north).

**Umgwaqo Wangaphakathi u-3185: Umgwaqo Omkhulu u-451 (eningizimu) – Umgwaqo Omkhulu u-451 (enyakatho) (DC27)**

Usukela enhlanganweni yawo nomgwaqo Omkhulu u-451 (eningizimu) entshonalanga nesikole iSomfula, uqhubeke ubheke enyakatho-mpumalanga phezu kwase Reserve No. 15 No. 15835, uphele enhlanganweni yawo nomgwaqo Omkhulu u-451 (enyakatho).

**Local Road 3186: District Road 1905 – Mgovuzo River (DC27)**

From its junction with District Road 1905 at the Sovane School, proceeding in a general south-easterly over Reserve No. 15 No. 15835, terminating north of the Mgovuzo River within the Madunjini area.

**Umgwaqo Wangaphakathi u-3186: Umgwaqo Wesifunda 1905 – uMfula iMgovuzo (DC27)**

Usukela enhlanganweni yawo nomgwaqo Wesifunda 1905 esikoleni iSovane, uqhubeke ubheke eningizimu-mpumalanga phezu kwase Reserve No. 15 No. 15835, uphele enyakatho yomfula iMgovuzo maphakathi eMadunjini.

**Local Road 3187: District Road 1905 – Sangoyana Hill (DC27)**

From its junction with District Road 1905 south-west of the Sovane School and within the KwaMkenkethe area, proceeding in a general north-westerly direction over Reserve No. 15 No. 15835, terminating south of the Sangoyana Hill.

**Umgwaqo Wangaphakathi u-3187: Umgwaqo Wesifunda 1905 – Igquma iSangoyana (DC27)**

Usukela enhlanganweni yawo nomgwaqo Wesifunda u-1905 eningizimu-ntshonalanga nesikole iSovane maphakathi KwaMkenkethe, uqhubeke ubheke enyakatho-ntshonalanga phezu kwase Reserve No. 15 No. 15835, uphele eningizimu negquma lase Songoyana.

**Local Road 3188: Main Road 718 – Local Road 3130 (DM)**

From its junction with Main Road 718 near Inanda Dam, proceeding in a general south-westerly direction over Inanda Location No. 4675, changing to a south-easterly direction, terminating at its junction with Local Road 3130.

**Umgwaqo Wangaphakathi u-3188: Umgwaqo Omkhulu u-718 – Umgwaqo Wangaphakathi u-3130 (DM)**

Usukela enhlanganweni yawo nomgwaqo Omkhulu u-718 eduze kwedamu Inanda, uqhubeke ubheke eningizimu-ntshonalanga phezu kwase Inanda Location No. 4675, ujike ubheke eningizimu-mpumalanga, uphele enhlanganweni yawo nomgwaqo Wangaphakathi u-3130.

**Local Road 3189: District Road 1614 (south) – District Road 1614 (north) (DM)**

From its junction with District Road 1614 (south), proceeding in a general north-easterly direction over Inanda Location No. 4675, running parallel to the Inanda Dam, passing the Umngeni School, changing to a north-westerly direction, terminating at its junction with District Road 1614 (north).

**Umgwaqo Wangaphakathi u-3189: Umgwaqo Wesifunda u-1614 (eningizimu) – Umgwaqo Wesifunda u-1614 (enyakatho) (DM)**

Usukela enhlanganweni yawo nomgwaqo Wesifunda u-1614 (eningizimu), uqhubeke ubheke enyakatho-mpumalanga phezu kwase Inanda Location No. 4675, uhambe ngokuqondana nedamu Inanda, udlule isikole Umngeni, ujike ubheke enyakatho-ntshonalanga, uphele enhlanganweni yawo nomgwaqo Wesifunda u-1614 (enyakatho).

**Local Road 3191: Local Road 1411 – Hlatimba (DC22)**

From its junction with Local Road 1411 near Lotheni School, proceeding in a north-westerly direction over Hlatimba No. 6530, running parallel with the Hlatimba River, changing to a general south-westerly direction, terminating on Hlatimba No. 6530.

**Umgwaqo Wangaphakathi u-3191: Umgwaqo Wangaphakathi u-1411 – eHlatimba (DC22)**

Usukela enhlanganweni yawo nomgwaqo Wangaphakathi u-1411 eduze nesikole iLotheni, uqhubeke ubheke enyakatho-ntshonalanga phezu kwase Hlatimba No. 6530, uhambe ngokuqondana nomfula iHlathimbe, ujike ubheke eningizimu-ntshonalanga, uphele eHlatimba No. 6530.

**Local Road 3198: District Road 907 – District Road 2121 (DC21)**

From its junction with District Road 907, proceeding in a general south-easterly then southerly direction over Isibonda No. 2 No. 17351, passing the Incabhela School, proceeding through the KwaMaci area, changing to a south-westerly then general north-easterly direction within Mbuthuma area, crossing the Ncabhela River, terminating at its junction with District Road 2121 within the Ngubelanga area.

**Umgwaqo Wangaphakathi u-3198: Umgwaqo Wesifunda u-907 – Umgwaqo Wesifunda u-2121 (DC21)**

Usukela enhlanganweni yawo nomgwaqo Wesifunda u-907, ubheke eningizimu-mpumalanga ebese ubheke eningizimu phezu kwase Isibonda No. 2 No. 17351, udlule isikole Incabhela, udlule KwaMaci, ujike ubheke eningizimu-entshonalanga ebese ujike enyakatho-mpumalanga eMbuthuma, uwele umfula iNcabhela, uphele enhlanganweni yawo nomgwaqo Wesifunda u-2121 eNgubelanga.

**Local Road 3200: District Road 1208 (west) – District Road 1208 (east) (DC43)**

From its junction with District Road 1208 (west) within the Mnyamana area, proceeding in a general north-westerly direction over Upper Umkomaas Location No. 4671, crossing the railway line, changing to a general north-easterly direction, running alongside the railway line, terminating at its junction with District Road 1208 (east).

**Umgwaqo Wangaphakathi u-3200: Umgwaqo Wesifunda u-1208 (entshonalanga) – Umgwaqo Wesifunda u-1208 (empumalanga) (DC43)**

Usukela enhlanganweni yawo nomgwaqo Wesifunda u-1208 (entshonalanga) maphakathi eMnyamana, uqhubeke ubheke enyakatho-ntshonalanga phezu kwase Upper Umkomaas Location No. 4671, uwele umgwaqo wesitimela, ujike ubheke enyakatho-mpumalanga, ugudle umgwaqo esitimela, uphele enhlanganweni yawo nomgwaqo Wesifunda u-1208 (empumalanga).

**Local Road 3202: Main Road 419 – District Road 1210 (DC43)**

From its junction with Main Road 419 within the Bethlehem Settlement, proceeding in a general easterly direction, over Upper Umkomaas Location No. 4671, terminating at its intersection with District Road 1210 and Local Road 3203.

**Umgwaqo Wangaphakathi u-3202: Umgwaqo Omkhulu u-419 – Umgwaqo Wesifunda u-1210 (DC43)**

Usukela enhlanganweni yawo nomgwaqo Omkhulu u-419 maphakathi eBethlehem, uqhubeke ubheke empumalanga, phezu kwase Upper Umkomaas Location No. 4671, uphele enhlanganweni yawo nomgwaqo Wesifunda u-1210 nomgwaqo Wangaphakathi u-3203.

**Local Road 3203: Main Road 419 - District Road 1210 (DC43)**

From its junction with Main Road 419 within the Bethlehem Settlement, proceeding in a general southerly direction over Upper Umkomaas Location No. 4671, changing to a general north-westerly direction, terminating at its intersection with District Road 1210 and Local Road 3202.

**Umgwaqo Wangaphakathi u-3203: Umgwaqo Omkhulu u-419 – Umgwaqo Wesifunda u-1210 (DC43)**

Usukela enhlanganweni yawo nomgwaqo Omkhulu u-419 maphakathi eBethlehem, uqhubeke ubheke eningizimu phezu kwase Upper Umkomaas Location No. 4671, ujike ubheke enyakatho-ntshonalanga, uphele enhlanganweni yawo nomgwaqo Wesifunda u-1210 nomgwaqo Wangaphakathi u-3202.

**Local Road 3209: District Road 856 – Local Road 2005 (DC27)**

From its junction with District Road 856, proceeding in a general north-easterly direction over Reserve No. 3 No. 15822, crossing the Kwanyaneni River, changing to a general south-easterly direction, passing the northern side of the Ntondweni Hill, terminating at its junction with Local Road 2005.

**Umgwaqo Wangaphakathi u-3209: Umgwaqo Wesifunda u-856 – Umgwaqo Wangaphakathi u-2005 (DC27)**

Usukela enhlanganweni yawo nomgwaqo Wesifunda u-856, uqhubeke ubheke enyakatho-mpumalanga phezu kwase Reserve No. 3 No. 15822, uwele umfula iKwanyaneni, ujike ubheke eningizimu-mpumalanga, udlule kuhlangathi lasenyakatho kwigquma iNtondweni, uphele enhlanganweni yawo nomgwaqo Wangaphakathi u-2005.



**Local Road 3213: Main Road 58 – Mvolozi River (DC21)**

From its junction with Main Road 58 within the Godloza area, proceeding in a general southerly direction over Alfred Location No. 3 No. 15843, entering Tom Fynn's Location No. 16908, passing the Ebomvini School, running parallel to the KwaSondaba River, terminating on Tom Fynn's Location No. 16908 within the Godloza area at a point far north of the Mvolozi River.

**Umgwaqo Wangaphakathi u-3213: Umgwaqo Omkhulu u-58 – Umfula uMvolozi (DC21)**

Usukela enhlanganweni yawo nomgwaqo Omkhulu u-58 eGodloza, uqhubeke ubheke eningizimu phezu kwase Alfred Location No. 3 No. 15843, ungene Tom Fynn's Location No. 16908, udlule isikole Ebomvini, uhambe ngokuqondana nomfula KwaSondaba, uphele eTom Fynn's Location No. 16908 eGodloza kwindawo enyakatho komfula iMvolozi.

**Local Road 3214: Main Road 73 – District Road 168 (DC21)**

From its junction with Main Road 73, proceeding in a general south-westerly direction over Umzumbi No. 5243, passing the Gebers School, entering Eden Ixopo No. 9981, crossing the KwaTate River, changing to a general north-westerly direction, entering Lot EG No. 8350, passing the Soviyo School, terminating at its junction with District Road 168.

**Umgwaqo Wangaphakathi u-3214: Umgwaqo Omkhulu u-73 – Umgwaqo Wesifunda u-168 (DC21)**

Usukela enhlanganweni yawo nomgwaqo Omkhulu u-73, uqhubeke ubheke eningizimu-ntshonalanga phezu kwase Umzumbi No. 5243, udlule isikole iGebers, ungene Eden Ixopo No. 9981, uwele umfula KwaTate, ujike ubheke enyakatho-ntshonalanga, ungene Lot EG No. 8350, udlule isikole iSoviyo, uphele enhlanganweni yawo nomgwaqo Wesifunda u-168.

**Local Road 3215: Local Road 3214 – Kang-Calugas (DC21)**

From its junction with Local Road 3214, proceeding in a general south-easterly direction over Eden Ixopo No. 9981, entering Eden No.2, changing to a westerly then a general southerly direction, crossing the KwaTate River, changing to a south-westerly direction, terminating within the Kang-Calugas area.

**Umgwaqo Wangaphakathi u-3215: Umgwaqo Wangaphakathi u-3214 – Kang-Calugas (DC21)**

Usukela enhlanganweni yawo nomgwaqo Wangaphakathi u-3214, uqhubeke ubheke eningizimu-mpumalanga phezu kwase Eden Ixopo No. 9981, ungene Eden No. 2, ujike ubheke entshonalanga ebese ubheka eningizimu, uwele umfula KwaTate, ujike ubheke eningizimu-ntshonalanga, uphele eKang-Calugas.

**Local Road 3219: District Road 1905 – KwaNdimbili River (DC27)**

From its junction with District Road 1905 within the Mpembeni area, proceeding in a general south-easterly direction over Reserve No. 15 No. 15835, running parallel to the KwaNdimbili River, terminating east of the KwaNdimbili River.

**Umgwaqo Wangaphakathi u-3219: Umgwaqo Wesifunda 1905 – Umfula KwaNdimbili (DC27)**

Usukela enhlanganweni yawo nomgwaqo Wesifunda 1905 maphakathi eMpembeni, uqhubeke ubheke eningizimu-mpumalanga phezu kwase Reserve No. 15 No. 15835, ugudle ngokuqondana nomfula iKwaNdimbili, uphele empumalanga komfula iKwaNdimbili.

**Local Road 3221: District Road 2497 – Mfekayi (DC27)**

From its junction with District Road 2497 within the Mfekayi area, proceeding in a general south-easterly direction over Reserve No. 3 No. 15822, terminating within the Mfekayi area in the vicinity of the Nyalazi River.

**Umgwaqo Wangaphakathi u-3221: Umgwaqo Wesifunda u-2497 – eMfekayi (DC27)**

Usukela enhlanganweni yawo nomgwaqo Wesifunda u-2497 maphakathi eMfekayi, uqhubeke ubheke eningizimu-mpumalanga phezu kwase Reserve No. 3 No. 15822, uphele maphakathi eMfekayi bude buduza nomfula iNyalazi.

**Local Road 3222: District Road 1922 – Local Road 2800 (DC27)**

From its junction with District Road 1922 within the Qakweni area, proceeding in a general south-easterly direction over Reserve No. 3 No. 15822, changing to a general south-westerly direction, terminating at its junction with Local Road 2800.



**Umgwaqo Wangaphakathi u-3222: Umgwaqo Wesifunda u-1922 – Umgwaqo Wangaphakathi u-2800 (DC27)**

Usukela enhlanganweni yawo nomgwaqo Wesifunda u-1922 maphakathi eQakweni, uqhubeke ubheke eningizimu-mpumalanga phezu kwase Reserve No. 3 No. 15822, ujike ubheke eningizimu-ntshonalanga, uphele enhlanganweni yawo nomgwaqo Wangaphakathi u-2800.

**Local Road 3223: District Road 1908 – District Road 2455 (DC27)**

From its junction with District Road 1908 proceeding in a general north-easterly direction over Reserve No. 3 No. 15822, crossing the Hlazane River, changing to a general south-easterly direction, terminating at its junction with District Road 2455 within the KwaMthole area.

**Umgwaqo Wangaphakathi u-3223: Umgwaqo Wesifunda u-1908 – Umgwaqo Wesifunda u-2455 (DC27)**

Usukela enhlanganweni yawo nomgwaqo Wesifunda u-1908, uqhubeke ubheke enyakatho-mpumalanga phezu kwase Reserve No. 3 No. 15822, uwele umfula iHlazane, ujike ubheke eningizimu-mpumalanga, uphele enhlanganweni yawo nomgwaqo Wesifunda u-2455 maphakathi KwaMthole.

**Local Road 3236: District Road 1060 – Nungwana School (DM)**

From its junction with District Road 1060, proceeding in a westerly direction over Umlazi Location No. 4676, changing to a south-westerly direction, terminating at the Nungwana School within the KwaFakazi area on Umlazi Location No. 4676.

**Umgwaqo Wangaphakathi u-3236: Umgwaqo Wesifunda u-1060 – Isikole iNungwana (DM)**

Usukela enhlanganweni yawo nomgwaqo Wesifunda u-1060, uqhubeke ubheke entshonalanga phezu kwase Umlazi Location No. 4676, ujike ubheke eningizimu-ntshonalanga, uphele kwisikole iNungwana, KwaFakazi Umlazi Location No. 4676.

**Local Road 3237: District Road 1060 – Fakazi School (DM)**

From its junction with District Road 1060, proceeding in a south-westerly direction over Umlazi Location No. 4676, terminating at the Fakazi School.

**Umgwaqo Wangaphakathi u-3237: Umgwaqo Wesifunda u-1060 – Isikole iFakazi (DM)**

Usukela enhlanganweni yawo nomgwaqo Wesifunda u-1060, uqhubeke ubheke eningizimu-entshonalanga phezu kwase Umlazi location No. 4676, uphele kwisikole iFakazi.

**Local Road 3238: Main Road 718 – Trig Beacon No. 508 (DM)**

From its junction with Main Road 718 near the Mgeni River, proceeding in a general southerly direction over Inanda Location No. 4675, changing to a general south-westerly then north westerly direction, terminating at road on Inanda Location No. 4675 due east of Trig Beacon No. 508.

**Umgwaqo Wangaphakathi u-3238: Umgwaqo Omkhulu u-718 – Isikhonkwane No. 508 (DM)**

Usukela enhlanganweni yawo nomgwaqo Omkhulu u-718 eduze komfula uMgeni, uqhubeke ubheke eningizimu phezu kwase Inanda location No. 4675, ujike ubheke eningizimu-ntshonalanga ebese ubheka enyakatho-ntshonalanga, uphele kumgwaqo ose Inanda Location No. 4675 empumalanga kweSikhonkwane No. 508.

**Local Road 3239: Main Road 259 – Main Road 718 (DM)**

From its intersection with Main Road 259 and District Road 1614, proceeding in a general north-westerly direction over Inanda Location No. 4675, running parallel to the Inanda Dam, changing to a general southerly direction passing the Ndlokolo School, terminating at its junction with Main Road 718.

**Umgwaqo Wangaphakathi u-3239: Umgwaqo Omkhulu u-259 – Umgwaqo Omkhulu u-718 (DM)**

Usukela enhlanganweni yawo nomgwaqo Omkhulu u-259 nomgwaqo Wesifunda u-1614, uqhubeke ubheke enyakatho-entshonalanga phezu kwase Inanda location No. 4675, uhambe ngokuqondana idamu Inanda, ujike ubheke eningizimu, udlule isikole iNdlokolo, uphele enhlanganweni yawo nomgwaqo Omkhulu u-718.

**Local Road 3240: Main Road 718 – Mkhelekehle River (DM)**

From its junction with Main Road 718, proceeding in a general westerly direction over Inanda Location No. 4675, crossing the Mkhelekehle Tributaries, changing to a general southerly direction, running parallel to the

Mkhelekehle River, changing to a general north-westerly then general south-westerly direction, terminating on Inanda Location No. 4675 in the vicinity of the Mkhelekehle River.

**Umgwaqo Wangaphakathi u-3240: Umgwaqo Omkhulu u-718 – Umfula uMkhelekehle (DM)**

Usukela enhlanganweni yawo nomgwaqo Omkhulu u-718, uqhubeke ubheke entshonalanga phezu kwase Inanda location No. 4675, uwele imfudlana yomfula uMkhelekehle, ujike ubheke eningizimu, uhambe ngokuqondana nomfula uMkhelekehle, ujike ubheke enyakatho-ntshonalanga ebese ubheke eningizimu-ntshonalanga, uphele Inanda Location No. 4675 bude buduze nomfula uMkhelekehle.

**Local Road 3241: Main Road 259 (west) – Main Road 259 (east) (DM)**

From its junction with Main Road 259 (west), proceeding in a general south-easterly direction over Inanda Location No. 4675, changing to a general north-easterly direction, terminating at its junction with Main Road 259 (east) about 428 meters south-east of the KwaNgcolosi Clinic turnoff.

**Umgwaqo Wangaphakathi u-3241: Umgwaqo Omkhulu u-259 (entshonalanga) – Umgwaqo Omkhulu u-259 (empumalanga) (DM)**

Usukela enhlanganweni yawo nomgwaqo Omkhulu u-259 (entshonalanga), uqhubeke ubheke eningizimu-mpumalanga phezu kwase Inanda Location No. 4675, ujike ubheke enyakatho-mpumalanga uphele enhlanganweni yawo nomgwaqo Omkhulu u-259 (empumalanga) cishe amamitha angu-428 eningizimu-mpumalanga komtholampilo waKwaNgcolosi,

**Local Road 3242: Main Road 259 – Local Road 3189 (DM)**

From its junction with Main Road 259, proceeding in a northerly direction over Inanda Location No. 4675, changing to a south-westerly direction, crossing a tributary of the Inanda Dam, changing to a general north-westerly direction, terminating at its junction with Local Road 3189.

**Umgwaqo Wangaphakathi u-3242: Umgwaqo Omkhulu u-259 – Umgwaqo Wangaphakathi u-3189 (DM)**

Usukela enhlanganweni yawo nomgwaqo Omkhulu u-259, uqhubeke ubheke enyakatho phezu kwase Inanda location No. 4675, ujike ubheke eningizimu-ntshonalanga, uwele imifudlana yedamu Inanda, ujike ubheke enyakatho-ntshonalanga, uphele enhlanganweni yawo nomgwaqo Wangaphakathi u-3189.

**Local Road 3243: District Road 1614 (south) – District Road 1614 (north) (DM)**

From its junction with District Road 1614 (south), proceeding in a northerly direction over Inanda Location No. 4675, running parallel to the Inanda Dam, changing to a general easterly direction, terminating at its junction with District Road 1614 (north).

**Umgwaqo Wangaphakathi u-3243: Umgwaqo Wesifunda u-1614 (eningizimu) – Umgwaqo Wesifunda u-1614 (enyakatho) (DM)**

Usukela enhlanganweni yawo nomgwaqo Wesifunda u-1614 (eningizimu), uqhubeke ubheke enyakatho phezu kwase Inanda location No. 4675, uhambe ngokuqondana nedamu Inanda, ujike ubheke empumalanga, uphele enhlanganweni yawo nomgwaqo Wesifunda u-1614 (enyakatho).

**Local Road 3244: District Road 1614 – Inanda Dam (DM)**

From its junction with District Road 1614, proceeding in an easterly direction over Inanda Location No. 4675, terminating near the Inanda Dam.

**Umgwaqo Wangaphakathi u-3244: Umgwaqo Wesifunda u-1614 – Nedamu Inanda (DM)**

Usukela enhlanganweni yawo nomgwaqo Wesifunda u-1614, uqhubeke ubheke empumalanga phezu kwase Inanda location No. 4675, uphele eduze kwase nedamu Inanda.

**Local Road 3245: District Road 932 – Quha River (DC21)**

From its junction with District Road 932 within the Quha area, proceeding in a general south-westerly direction over Tophet No. 9000, running parallel to Quha River, passing the Thulubheke School, crossing the Quha River, terminating at the Quha River.

**Umgwaqo Wangaphakathi u-3245: Umgwaqo Wesifunda u-932 – Umfula iQuha (DC21)**

Usukela uphele enhlanganweni yawo nomgwaqo Wesifunda u-932 maphakathi eQuha, uqhubeke ubheke eningizimu-ntshonalanga phezu kwase Tophet No. 9000, uhambe ngokuqondana nomfula iQuha, udlule esikoleni iThulubheke, uwele umfula iQuha, uphele emfuleni iQuha.

**Local Road 3248: Main Road 522 Section 1 – District Road 1836 (DC27)**

From its junction with Main Road 522-1 within the Othobothini area, proceeding in a general easterly direction over Reserve No. 16 No. 15836, running parallel to the Bhukwini River, changing to a general south-easterly direction, crossing the Bhukwini River, entering Aanstoot No. 14916, terminating at its junction with District Road 1836.

**Umgwaqo Wangaphakathi u-3248: Umgwaqo Omkhulu u-522 Isigaba 1 – Umgwaqo Wesifunda u-1836 (DC27)**

Usukela enhlanganweni yawo nomgwaqo Omkhulu u-522-1 maphakathi eOthobothini, uqhubeke ubheke empumalanga phezu kwase Reserve No. 16 No. 15836, uhambe ngokuqondana nomfula iBhukwini, ujike ubheke eningizimu-mpumalanga, uwele umfula iBhukwini, ungene e-Aanstoot No. 14916, uphele enhlanganweni yawo nomgwaqo Wesifunda u-1836.

**Local Road 3249: Local Road 2965 - Majozini (DC27)**

From its junction with Local Road 2965 near the Emanqayini School, proceeding in a general south-westerly then to a general north-westerly direction over Reserve No. 16 No. 15836, changing to back a general south-westerly direction, running parallel to the iNkiwane River, terminating within the Majozini area.

**Umgwaqo Wangaphakathi u-3249: Umgwaqo Wangaphakathi u-2965 - eMajozini (DC27)**

Usukela enhlanganweni yawo nomgwaqo Wangaphakathi u-2965 eduze nesikole Emanqayini, uqhubeke ubheke eningizimu-ntshonalanga, uphinde ubheke enyakatho-ntshonalanga phezu kwase Reserve No. 16 No. 15836, ujike ubheke eningizimu-ntshonalanga, uhambe ngokuqondana nomfula iNkiwane, uphele maphakathi eMajozini.

**Local Road 3252: Main Road 451 – Mgwaqeni (DC27)**

From its junction with Main Road 451, proceeding in a general southerly direction over Reserve No. 12 No. 15832, passing the Hlabisa Hospital and Mission Station, terminating at Mgwaqeni, north of the Bazaneni River.

**Umgwaqo Wangaphakathi u-3252: Umgwaqo Omkhulu u-451 - eMgwaqeni (DC27)**

Usukela enhlanganweni yawo nomgwaqo Omkhulu u-451, uqhubeke ubheke eningizimu phezu kwase Reserve No. 12 No. 15832, udlule isibhedlela iHlabisa nesiteshi iMission, uphele eMgwaqeni, enyakatho yomfula iBazaneni.

**Local Road 3253: Main Road 451 – Mpembeni (DC27)**

From its junction with Main Road 451, proceeding in a general northerly direction over Reserve No. 12 No. 15832, passing the Bazaneni School, running parallel to the Bazaneni River, changing to a general north-easterly direction, enters Reserve No. 15 No. 15835, terminating within the Mpembeni area.

**Umgwaqo Wangaphakathi u-3253: Umgwaqo Omkhulu u-451 - eMpembeni (DC27)**

Usukela enhlanganweni yawo nomgwaqo Omkhulu u-451, uqubeke ubheke enyakatho phezu kwase Reserve No. 12 No. 15832, udlule isikole iBazaneni, ugudle ngokuqondana nomfula iBazaneni, ujike ubheke enyakatho-mpumalanga ungene eReserve No. 15 No. 15835, uphele maphakathi eMpembeni.

**Local Road 3254: Main Road 451 – KwaSeme (DC27)**

From its junction with Main Road 451 near the Silethimfundo School and within the KwaQonda area, proceeding in a general south-easterly direction over Reserve No. 12 No. 15832, changing to a general south-westerly direction, terminating at a point east of the Hluhluwe River and within the KwaSeme area.

**Umgwaqo Wangaphakathi u-3254: Umgwaqo Omkhulu u-451 - KwaSeme (DC27)**

Usukela enhlanganweni yawo nomgwaqo Omkhulu u-451 eduze nesikole iSilethimfundo maphakathi KwaQonda, uqhubeke ubheke eningizimu-mpumalanga phezu kwase Reserve No. 12 No. 15832, ujike ubheke eningizimu-ntshonalanga, uphele empumalanga yomfula iHluhluwe bese maphakathi KwaSeme.

**Local Road 3255: District Road 1843 – Velabusha School (DC27)**

From its junction with District Road 1843 within the Manguzi area, proceeding in a southerly direction over Tembe North No. 17497, passing through the Thengani area, passing the Nsukumbili School within the

Nsukumbili area and then running parallel to the Malangeni River, passing through the KwaZibi and eMvelabusha areas, terminating at the Velabusha School.

**Umgwaqo Wangaphakathi u-3255: Umgwaqo Wesifunda u-1843 – Isikole iVelabusha (DC27)**

Usukela enhlanganweni yawo nomgwaqo Wesifunda u-1843 maphakathi eManguzi, uqhubeke ubheke eningizimu phezu kwase Tembe North No. 17497, udlule eThengani, udlule isikole iNsukumbili maphakathi eNsukumbili, ugudle ngokuqondana nomfula iMalangeni, udlule KwaZibi nase eMvelabusha, uphele esikoleni iVelabusha.

**Local Road 3258: District Road 1017 – Inyaninga School (DC22)**

From its junction with District Road 1017 within the Mambedwini area, proceeding in a general south-westerly direction over Gcumisa No. 16545, terminating at the Inyaninga School.

**Umgwaqo Wangaphakathi u-3258: Umgwaqo Wesifunda u-1017 – Isikole Inyaninga (DC22)**

Usukela enhlanganweni yawo nomgwaqo Wesifunda u-1017 maphakathi eMambedwini, uqhubeke ubheke eningizimu-ntshonalanga phezu kwase Gcumisa No. 16545, uphele esikoleni Inyaninga.

**Local Road 3260: Main Road 77 – Odidini (DC21)**

From its junction with Main Road 77, proceeding in a general south-easterly direction over Alfred Location No. 2 No. 16458, entering Mbhele No. 16581, changing to a general south-westerly direction, proceeding over Lot WS 20 No. 10160, re-entering Alfred Location No. 2 No. 16458, running parallel to the Mtimba River, terminating within the Odidini area.

**Umgwaqo Wangaphakathi u-3260: Umgwaqo Omkhulu u-77 – Odidini (DC21)**

Usukela enhlanganweni yawo nomgwaqo Omkhulu u-77, uqhubeke ubheke eningizimu-mpumalanga phezu kwase Alfred Location No. 2 No. 16458, ungene Mbhele No. 16581, ujike ubheke eningizimu-ntshonalanga, udlule phezu kwase Lot WS 20 No. 10160, uphinde ungene Alfred Location No. 2 No. 16458, uhambe ngokuqondana kumfula uMtimba, uphele Odidini.

**Local Road 3261: Main Road 739 (south) – Main Road 739 (north) (DC21)**

From its junction with Main Road 739 (south) within the Bhudubhudu area, proceeding in a general north-easterly then general south-easterly then back to a general north-easterly direction over Mbhele No. 16581, running parallel to the Mkomazi River, changing to a general north-westerly direction, terminating at its junction with Main Road 739 (north).

**Umgwaqo Wangaphakathi u-3261: Umgwaqo Omkhulu u-739 (eningizimu) - Umgwaqo Omkhulu u-739 (enyakatho) (DC21)**

Usukela enhlanganweni yawo nomgwaqo Omkhulu u-739 (eningizimu) eBhudubhudu, uqhubeke ubheke nyakatho-mpumalanga, ebese ubheke eningizimu-mpumalanga ebese ubuyela enyakatho-mpumalanga phezu kwase Mbhele No. 16581, uhambe ngokuqondana nomfula uMkomazi, ujike ubheke enyakatho-ntshonalanga, uphele enhlanganweni yawo nomgwaqo Omkhulu u-739 (enyakatho).

**Local Road 3290: Main Road 489 – District Road 1011 (DM)**

From its junction with Main Road 489 near Clifton Heights, proceeding in a general south-easterly direction over Umlazi Location No. 4676, changing to a general easterly direction, running parallel the Mbokodweni River, changing to a general north-easterly direction, passing the Situndwana area, terminating at its junction with District Road 1011.

**Umgwaqo Wangaphakathi u-3290: Umgwaqo Omkhulu u-489 – Umgwaqo Wesifunda u-1011 (DM)**

Usukela enhlanganweni yawo nomgwaqo Omkhulu u-489 eduze kwase Clifton Heights, ubheke eningizimu-mpumalanga phezu kwase Umlazi Location No. 4676, ujike ubheke empumalanga, uhambe uqondana nomfula Mbokodweni, ujike ubheke enyakatho-mpumalanga, udlule eSitundwana, uphele enhlanganweni yawo nomgwaqo Wesifunda u-1011.

**Local Road 3303: District Road 2421- Local Road 2143 (DC43)**

From its intersection with District Road 2421, District Road 2422 and Local Road 3636, proceeding in a general north-easterly direction over Hopewell No. 160, passing Trig Beacon No. 211, terminating at its junction with Local Road 2143 within the Hopewell settlement.

**Umgwaqo Wangaphakathi u-3303: Umgwaqo Wesifunda u-2421- Umgwaqo Wangaphakathi u-2143 (DC43).**

Usukela enhlanganweni yawo nomgwaqo Wesifunda u-2421, umgwaqo Wesifunda u-2422 nomgwaqo Wangaphakathi u-3636, uqhubeke ubheke enyakatho-mpumalanga phezu kwase Hopewell No. 160, udlule Isikhonkwana No. 211, uphele enhlanganweni yawo nomgwaqo Wangaphakathi u-2143 maphakathi eHopewell.

**Local Road 3307: Main Road 601 Section 2 - District Road 2406 (DC43)**

From its junction with Main Road 601-2 at the Lourdes Settlement, proceeding in a general north-westerly direction over Lourdes No. 69, changing to a general north-easterly then south-easterly direction, terminating at its junction with District Road 2406 near the Dumisa area.

**Umgwaqo Wangaphakathi u-3307: Umgwaqo Omkhulu u-601 Isigaba 2 - Umgwaqo Wesifunda u-2406 (DC43)**

Usukela enhlanganweni yawo nomgwaqo Omkhulu 601-2 eLourdes, uqhubeke ubheke enyakatho-ntshonalanga phezu kwase Lourdes No. 69, ujike ubheke enyakatho-mpumalanga bese ubheke eningizimu-mpumalanga, uphele enhlanganweni yawo nomgwaqo Wesifunda u-2406 eduze kwase Dumisa.

**Local Road 3315: District Road 691 – Amavenya School (DC21)**

From its junction with District Road 691 at Braemar, proceeding in a general south-westerly direction over Lot B4 No. 5392, entering Lot 46 No. 4642, changing to a southerly direction, entering Lot 42 No. 4640 and Lot 41 No. 4595, changing to a general westerly direction, re-entering Lot 42 No. 4640, changing to a north-easterly direction, terminating at the Amavenya School.

**Umgwaqo Wangaphakathi u-3315: Umgwaqo Wesifunda u-691 – Isikole Amavenya (DC21)**

Usukela enhlanganweni yawo nomgwaqo Wesifunda u-69 eBraemar, uqhubeke ubheke ningizimu-ntshonalanga phezu kwase Lot B4 No. 5392, ungene Lot 46 No. 4642, ujike ubheke eningizimu, ungene Lot 42 No. 4640 nase Lot 41 No. 4595, ujike ubheke ntshonalanga, uphinde ungene Lot 42 No. 4640, ujike ubheke enyakatho-mpumalanga, uphele kwisikole Amavenya.

**Local Road 3316: District Road 982 – Mashiwase School (DM)**

From its junction with District Road 982, proceeding in a general southerly direction over Umlazi Location No. 4676, terminating just past the Mashiwase School.

**Umgwaqo Wangaphakathi u-3316: Umgwaqo Wesifunda u-982 – Isikole Mashiwase (DM)**

Usukela enhlanganweni yawo nomgwaqo Wesifunda u-982, ubheke eningizimu phezu kwase Umlazi Location No. 4676, uphele uma uqeda ukudlula isikole iMashiwase.

**Local Road 3317: Local Road 1099 – Robert Hlongwa School (DM)**

From its junction with Local Road 1099, proceeding in a general north-easterly direction over Umlazi Location No. 4676, terminating just past the Robert Hlongwa School.

**Umgwaqo Wangaphakathi u-3317: Umgwaqo Wangaphakathi u-1099 – Isikole Robert Hlongwa (DM)**

Usukela enhlanganweni yawo nomgwaqo Wangaphakathi u-1099, ubheke enyakatho-mpumalanga phezu kwase Umlazi Location No. 4676, uphele uma uqeda ukdlula isikole iRobert Hlongwa.

**Local Road 3318: District Road 1556 – KuNqwaba (DC28)**

From its junction with District Road 1556 near eKuphumuleni area, proceeding in a general south-westerly direction over Reserve No. 9 No. 15829, passing alongside the Ntshidi Settlement, changing to a general southerly direction, crossing the Mhlatuzana River, terminating at the KuNqwaba area.

**Umgwaqo Wangaphakathi u-3318: Umgwaqo Wesifunda u-1556 – KuNqwaba (DC28)**

Usukela enhlanganweni yawo nomgwaqo Wesifunda u-1556 eduze kwase eKuphumuleni, uqhubeke ubheke eningizimu-ntshonalanga phezu kwase Reserve No. 9 No. 15829, udlule eNtshidi, ujike ubheke eningizimu, uwele umfula uMhlatuzana, uphele e-KuNqwaba.

**Local Road 3319: National Road 22 – KwaGeorge (DC27)**

From its junction with National Road 22 at Manguzi, proceeding in a general south-easterly direction over Tembe North No. 17497, crossing the Gezisa River, proceeding through the Enkathwini area changing to a general north-easterly direction, passing through the Gezisa Wetlands area, changing back to a general south-easterly direction, passing the Emasakeni School, terminating at the Emyutshini dry pans within the KwaGeorge area.

**Umgwaqo Wangaphakathi u-3319: Umgwaqo KaZwelonke u-22 – KwaGeorge (DC27)**

Usukela enhlanganweni yawo nomgwaqo KaZwelonke u-22 eManguzi, uqhubeke ubheke eningizimu-mpumalanga phezu kwase Tembe North No. 17497, uwele umfula iGezisa, udlule Enkathwini, ujike ubheke enyakatho-mpumalanga, udlule iGezisa Wetlands, ujike ubheke eningizimu-mpumalanga, udlule isikole Emasakeni, uphele kumapani omile Emyutshini maphakathi KwaGeorge.

**Local Road 3325: Main Road 21 Section 2 – Main Road 725 (DM)**

From its junction with Main Road 21-2 west of Tobi School, proceeding in a general north-easterly direction over Umlazi Location No. 4676, proceeding through the Tholeni area, changing to a general north-westerly direction, terminating at its junction with Main Road 725.

**Umgwaqo Wangaphakathi u-3325: Umgwaqo Omkhulu u-21 Isigaba u-2 – Umgwaqo Omkhulu u-725 (DM)**

Usukela enhlanganweni yawo nomgwaqo Omkhulu u-21-2 entshonalanga kwesikole iTobi, ubheke enyakatho-mpumalanga phezu kwase Umlazi Location No. 4676, udlule eTholeni, ujike ubheke enyakatho-ntshonalanga, uphele enhlanganweni yawo nomgwaqo Omkhulu u-725.

**Local Road 3326: Main Road 725 – Bivane River (DM)**

From its junction with Main Road 725, proceeding in a general southerly direction over Umlazi Location No. 4676, passing the Sibukanya School, changing to a general easterly direction, terminating in the vicinity of the Bivane River on Umlazi Location No. 4676.

**Umgwaqo Wangaphakathi u-3326: Umgwaqo Omkhulu u-725 – Umfula iBivane (DM)**

Usukela enhlanganweni yawo nomgwaqo Omkhulu u-725, ubheke eningizimu phezu kwase Umlazi Location No. 4676, udlule isikole iSibukanya, ujike ubheke empumalanga, uphele eduze komfula iBivane e-Umlazi Location No. 4676.

**Local Road 3341: Main Road 444 – Bhevela School (DC27)**

From its junction with Main Road 444, just east of the Tshongwe School, proceeding in a general southerly direction over Makhathini Flats No. 16533, terminating at the Bhevela School.

**Umgwaqo Wangaphakathi u-3341: Umgwaqo Omkhulu u-444 – Isikole iBhevela (DC27)**

Usukela enhlanganweni yawo nomgwaqo Omkhulu u-444, empumalanga yesikole iTshongwe, uqhubeke ubheke eningizimu phezu kwase Makhathini Flats No. 16533, uphele esikoleni iBhevela.

**Local Road 3342: Main Road 447 – Maphakathini School (DC27)**

From its junction with Main Road 447, proceeding in a general south-westerly direction over Reserve No. 14 No. 15834, passing the Esigedeni School, terminating at the Maphakathini School.

**Umgwaqo Wangaphakathi u-3342: Umgwaqo Omkhulu u-447 – Isikole iMaphakathini (DC27)**

Usukela enhlanganweni yawo nomgwaqo Omkhulu u-447, uqhubeke ubheke eningizimu-ntshonalanga phezu kwase Reserve No. 14 No. 15834, udlule isikole iEsigedeni, uphele kwisikole iMaphakathini.

**Local Road 3343: National Road 22 – KwaMboma School (DC27)**

From its junction with National Road 22, proceeding in a general north-easterly direction over Reserve No. 14 No. 15834, passing the KwaMboma School, terminating north of the KwaMboma School.

**Umgwaqo Wangaphakathi u-3343: Umgwaqo KaZwelonke u-22 – Isikole iKwaMboma (DC27)**

Usukela enhlanganweni yawo nomgwaqo KaZwelonke u-22, uqhubeke ubheke enyakatho-mpumalanga phezu kwase Reserve No. 14 No. 15834, udlule isikole iKwaMboma, uphele enyakatho nje kwisikole iKwaMboma.

**Local Road 3344: Main Road 745 – Local Road 2835 (DC27)**

From its junction with Main Road 745, proceeding in a general south-westerly direction over Reserve No. 3 No. 15822, passing the Mbongeni and the Manzamandi Schools within the Kukhanyeni area, running parallel to the Hlazane River, terminating at its junction with Local Road 2835.

**Umgwaqo Wangaphakathi u-3344: Umgwaqo Omkhulu u-745 – Umgwaqo Wangaphakathi u-2835 (DC27)**



Usukela enhlanganweni yawo nomgwaqo Omkhulu u-745, uqhubeke ubheke eningizimu-mpumalanga phezu kwase Reserve No. 3 No. 15822, udlule izikole iMbongeni neManzamnandi maphakathi eKukhanyeni, ugudle ngokuqondana nomfula iHlazane, uphele enhlanganweni yawo nomgwaqo Wangaphakathi u-2835.

**Local Road 3345: Main Road 495 – Local Road 3344 (DC27)**

From its junction with Main Road 495 at the Ndimande School, proceeding in a general south-easterly direction over Reserve No. 3 No. 15822, terminating at its junction with Local Road 3344 within the Ophondweni area.

**Umgwaqo Wangaphakathi u-3345: Umgwaqo Omkhulu u-495 – Umgwaqo Wangaphakathi u-3344 (DC27)**

Usukela enhlanganweni yawo nomgwaqo Omkhulu u-495 kwisikole iNdimande, uqhubeke ubheke eningizimu-mpumalanga phezu kwase Reserve No. 3 No. 15822, uphele enhlanganweni yawo nomgwaqo Wangaphakathi u-3344 maphakathi Ophondweni.

**Local Road 3346: Local Road 2796 - Ntondweni Hill (DC27)**

From its junction with Local Road 2796, proceeding in a general north-westerly direction over Reserve No. 3 No. 15822, terminating in the vicinity of the Ntondweni Hill and Trig Beacon No. 1 within the Ntondweni area.

**Umgwaqo Wangaphakathi u-3346: Umgwaqo Wangaphakathi u-2796 – Igquma iNtondweni (DC27)**

Usukela enhlanganweni yawo nomgwaqo Wangaphakathi u-2796, uqhubeke ubheke enyakatho-ntshonalanga phezu kwase Reserve No. 3 No. 15822, uphele bude buduze negquma iNtondweni nesikhonkwane No. 1 maphakathi eNtondweni.

**Local Road 3347: Main Road 495 - Ndombeni (DC27)**

From its intersection with Main Road 495 and District Road 1910, proceeding in a general north-westerly direction over Reserve No. 3 No. 15822, terminating at a road within the Ndombeni area.

**Umgwaqo Wangaphakathi u-3347: Umgwaqo Omkhulu u-495 - eNdombeni (DC27)**

Usukela enhlanganweni yawo nomgwaqo Omkhulu u-495 kunye nomgwaqo Wesifunda u-1910, uqhubeke ubheke enyakatho-ntshonalanga phezu kwase Reserve No. 3 No. 15822, uphele emgaqweni maphakathi eNdombeni.

**Local Road 3348: National Road 22 – Local Road 554 (DC27)**

From its intersection with National Road 22 and Local Road 3022, proceeding in a general south-easterly direction over Reserve No. 1 No. 7638, changing to a general north-easterly direction, terminating at its intersection with Local Road 554 and Local Road 3604.

**Umgwaqo Wangaphakathi u-3348: Umgwaqo KaZwelonke u-22 – Umgwaqo Wangaphakathi u-554 (DC27)**

Usukela enhlanganweni yawo nomgwaqo KaZwelonke u-22 kunye nomgwaqo Wangaphakathi u-3022, uqhubeke ubheke eningizimu-mpumalanga phezu kwase Reserve No. 1 No. 7638, ujike ubheke enyakatho-mpumalanga, uphele enhlanganweni yawo nomgwaqo Wangaphakathi u-554 kunye nomgwaqo Wangaphakathi u-3604.

**Local Road 3349: District Road 675 – Local Road 554 (DC27)**

From its junction with District Road 675, proceeding in a general south-westerly direction over Reserve No. 1 No. 7638, passing the Advent Hope School, terminating at its junction with Local Road 554.

**Umgwaqo Wangaphakathi u-3349: Umgwaqo Wesifunda u-675 – Umgwaqo Wangaphakathi u-554 (DC27)**

Usukela enhlanganweni yawo nomgwaqo Wesifunda u-675, uqhubeke ubheke eningizimu-ntshonalanga phezu kwase Reserve No. 1 No. 7638, udlule isikole iAdvent Hope, uphele enhlanganweni yawo nomgwaqo Wangaphakathi u-554.

**Local Road 3350: District Road 2437 – Local Road 555 (DC27)**

From its intersection with District Road 2437 and Local Road 1869 at the Khulani School, proceeding in a general northerly direction over Reserve No. 1 No. 7638, terminating at its junction with Local Road 555.



**Umgwaqo Wangaphakathi u-3350: Umgwaqo Wesifunda u-2437 – Umgwaqo Wangaphakathi u-555 (DC27)**

Usukela enhlanganweni yawo nomgwaqo Wesifunda u-2437 kunye nomgwaqo Wangaphakathi u-1869 kwisikole iKhulani, uqhubeke ubheke enyakatho phezu kwase Reserve No. 1 No. 7638, uphele enhlanganweni yawo nomgwaqo Wangaphakathi u-555.

**Local Road 3364: Local Road 704 (east) – Local Road 704 (west) (DC27)**

From its junction with Local Road 704 (east), proceeding in a general south-westerly direction over Reserve No. 12 No. 15832, entering Reserve No. 3 No. 15822 changing to a general westerly, then to a general northerly direction, proceeding through the Mabundeni area, terminating at its junction with Local Road 704 (west).

**Umgwaqo Wangaphakathi u-3364: Wangaphakathi u-704 (empumalanga) – Umgwaqo Wangaphakathi u-704 (entshonalanga) (DC27)**

Usukela enhlanganweni yawo nomgwaqo Wangaphakathi u-704 (empumalanga), uqhubeke ubheke eningizimu-ntshonalanga phezu kwase Reserve No. 12 No. 15832, ungene eReserve No. 3 No. 15822, ujike ubheke entshonalanga, ubuye ubheke enyakatho, uqhubeke ubheke eMabundeni, uphele enhlanganweni yawo nomgwaqo Wangaphakathi u-704 (entshonalanga).

**Local Road 3366: Local Road 1632 - Local Road 3190 (DC43)**

From its junction with Local Road 1632 proceeding in a general south-westerly direction over Upper Umkomaas Location No.1 No. 16415, running parallel to the Pholela River and then crossing the Mzimkhulu River, entering Location 1A No. 7660, terminating at its junction with Local Road 3190 within the Mpumulwane area.

**Umgwaqo Wangaphakathi u-3366: Umgwaqo Wangaphakathi u-1632 – Umgwaqo Wangaphakathi u-3190 (DC43)**

Usukela enhlanganweni yawo nomgwaqo Wangaphakathi u-1632 uqhubeke ubheke eningizimu-ntshonalanga phezu kwase Upper Umkomaas Location No. 1 No. 16415, uhambe ngokuqondana nomfula iPholela bese uwele umfula uMzimkhulu, ungene eLocation 1A No. 7660, uphele enhlanganweni yawo nomgwaqo Wangaphakathi u-3190 maphakathi eMpumulwane.

**Local Road 3371: Main Road 237 - Zwenelitsha (DC27)**

From its junction with Main Road 237, proceeding in a general south-easterly direction over Dukuduku Wetlands No. 17458, passing the Mzabalazo School, changing to a general south-westerly direction, terminating within the Zwenelitsha area.

**Umgwaqo Wangaphakathi u-3371: Umgwaqo Omkhulu u-237 - eZwenelitsha (DC27)**

Usukela enhlanganweni yawo nomgwaqo Omkhulu u-237, uqhubeke ubheke eningizimu-mpumalanga phezu kwase Dukuduku Wetlands No. 17458, udlule isikole iMzabalazo, ujike ubheke eningizimu-ntshonalanga, uphele maphakathi eZwenelitsha.

**Local Road 3372: District Road 2316 – Luwambeni (DC43)**

From its junction with District Road 2316, proceeding in a general north-easterly direction over Upper Umkomaas Location No. 4 No. 16418, changing to a general north-westerly direction and terminating at a road next to the Railway line within the Luwambeni Settlement.

**Umgwaqo Wangaphakathi u-3372: Umgwaqo Wesifunda u-2316 – eLuwambeni (DC43)**

Usukela enhlanganweni yawo nomgwaqo Wesifunda u-2316 uqhubeke ubheke enyakatho-mpumalanga phezu kwase Upper Umkomaas Location No. 4 No. 16418, ujike ubheke enyakatho-ntshonalanga bese uphele kumgwaqo oseduze nomgwaqo wesitimela maphakathi eLuwambeni.

**Local Road 3373: Main Road 230 – District Road 880 (DC28)**

From its junction with Main Road 230, proceeding in a general south-westerly direction over Lot 224 Empangeni No. 12417, running parallel to and along the eastern boundary of Lot 225 Empangeni No. 12052, entering Reserve No. 7B No. 15827 and the Matshana Settlement, changing to a general south-easterly direction, terminating at its junction with District Road 880.

**Umgwaqo Wangaphakathi u-3373: Umgwaqo Omkhulu u-230 – Umgwaqo Wesifunda u-880 (DC28)**

Usukela enhlanganweni yawo nomgwaqo Omkhulu u-230, uqhubeke ubheke eningizimu-ntshonalanga phezu kwase Lot 224 Empangeni No. 12417, ugudle ngokuqondana empumalanga yomngcele wase Lot 225 Empangeni No. 12052, ungene e-Reserve No. 7B No. 15827 nase Matshana, ujike ubheke eningizimu-mpumalanga, uphele enhlanganweni yawo nomgwaqo Wesifunda u-880.

**Local Road 3382: Local Road 1969 – Klip River Location (DC24)**

From its junction with Local Road 1969 within the Nomaqhulu area and due east of Trig Beacon No. 379, proceeding in a general south-easterly direction over the Klip River Location No. 4665, passing the Nomaqhulu School, changing to a general westerly direction, terminating on Klip River Location No. 4665.

**Umgwaqo Wangaphakathi u-3382: Umgwaqo Wangaphakathi u-1969 – Klip River Location (DC24)**

Usukela enhlanganweni yawo nomgwaqo Wangaphakathi u-1969 maphakathi eNomaqhulu empumalanga neSikhonkwane No. 379, uqhubeke ubheke eningizimu-mpumalanga phezu kwase Klip River Location No. 4665, udlule isikole iNomaqhulu, ujike ubheke entshonalanga, uphele eKlip River Location No. 4665.

**Local Road 3386: Main Road 68 Section 1 – Ubambulo's Location (DC21)**

From its junction with Main Road 68-1, proceeding in a general south-westerly direction over Johns Dale No. 12632 and Brooklands No. 9429, entering Lot 11 B St. Faith No. 4988, passing Trig Beacon No. 139, passing the Hlwathika and Ingolela Schools, proceeding through the Taleni area, running along the common boundary of Ubambulo's Location No. 4866 and Lot 11 B St. Faith No. 4988, changing to a general south-easterly direction and then proceeding over Lot DZ No. 6824, changing back to a general south-westerly direction, running parallel to and inbetween the Nsimba and Mzimkulu Rivers, entering and then terminating on Ubambulo's Location No. 4866.

**Umgwaqo Wangaphakathi u-3386: Umgwaqo Omkhulu u-68 Isigaba 1 – Ubambulo's Location (DC21)**

Usukela enhlanganweni yawo nomgwaqo Omkhulu u-68-1, uqhubeke ubheke eningizimu-ntshonalanga phezu kwase Johns Dale No. 12632 nase Brooklands No. 9429, ungene Lot 11 B St. Faith No. 4988, udlule iSikhonkwane No. 139, udlule izikole iHlwathika ne Ingolela, udlule eTalen, uhambe kumngcele we Ubambulo's Location No. 4866 and Lot 11 B St. Faith No. 4988, ujike ubheke eningizimu-mpumalanga ebese ungene Lot DZ No. 6824, ujike ubheke eningizimu-ntshonalanga, uhambe ngokuqondana naphakathi kwemifula iNsimba noMzimkulu, ungene ebese uphele Ubambulo's Location No. 4866.

**Local Road 3387: Main Road 423 – District Road 2173 (DC22)**

From its junction with Main Road 423 near the Msunduzi River, proceeding in a general westerly direction over Manyavu No. 16547, changing to a general southerly direction, terminating at its junction with District Road 2173 at the Ophokweni Settlement.

**Umgwaqo Wangaphakathi u-3387: Umgwaqo Omkhulu u-423 – Umgwaqo Wesifunda u-2173 (DC22)**

Usukela enhlanganweni yawo nomgwaqo Omkhulu u-423 eduze nomfula uMsunduzi, uqhubeke ubheke entshonalanga phezu kwase Manyavu No. 16547, ujike ubheke eningizimu, uphele enhlanganweni yawo nomgwaqo Wesifunda u-2173 e-Ophokweni.

**Local Road 3394: Local Road 1942 – Weltevreden (DC22)**

From its junction with Local Road 1942 at kilometre 7.461 near the Karkloof River, proceeding in a general south-westerly direction over Weltevreden No. 946, running parallel to a tributary of the Karkloof River, terminating on Weltevreden No. 946.

**Umgwaqo Wangaphakathi u-3394: Umgwaqo Wangaphakathi u-1942 – eWeltevreden (DC22)**

Usukela enhlanganweni yawo nomgwaqo Wangaphakathi u-1942 kumakhilomitha 7.461 eduze nomfula iKarkloof, uqhubeke ubheke eningizimu-ntshonalanga phezu kwase Weltevreden No. 946, uhambe ngokuqondana nomfuladlana womfula iKarkloof, uphele eWeltevreden No. 946.

**Local Road 3395: Local Road 2513 – Emvini (DC22)**

From its junction with Local Road 2513 near the Ophokweni settlement, proceeding in a general north-westerly direction over Manyavu No: 16547, crossing the Msunduze River, entering Inanda Location No: 4675, changing to a north-easterly direction, terminating within the Emvini area.

**Umgwaqo Wangaphakathi u-3395: Umgwaqo Wangaphakathi u-2513 – Emvini (DC22)**

Usukela enhlanganweni yawo nomgwaqo Wangaphakathi u-2513 eduze e-Ophokweni, uqhubeke ubheke enyakatho-ntshonalanga phezu kwase Manyavu No. 16547, uwele umfula uMsunduze, ungene e-Inanda Location No. 4675, ujike ubheke enyakatho-mpumalanga, uphele maphakathi Emvini.

**Local Road 3398: District Road 2169 – Inhlazuka Ridges No. 1 (DC22)**

From its junction with District Road 2169 within the Gulubie View C area, proceeding in a general north-easterly direction over Gulubie View C No. 5620, entering and then terminating on Inhlazuka Ridges No.1 No. 11439.

**Umgwaqo Wangaphakathi u-3398: Umgwaqo Wesifunda u-2169 – Inhlazuka Ridges No. 1 (DC22)**

Usukela enhlanganweni yawo nomgwaqo Wesifunda u-2169, maphakathi eGulubie View C, uqhubeke ubheke enyakatho-mpumalanga phezu kwase eGulubie View C No. 5620, ungene uphinde uphele e-Inhlazuka Ridges No. 1 No. 11439.

**Local Road 3400: National Road 22 - Threlfall (DC27)**

From its junction with National Road 22 within the Mahlunqulu area, proceeding in a general south-easterly direction over Tembe North No. 17497, running parallel to the Ngweve marsh, passing the Threlfall School, terminating at the Utshwayelo Kosi Mouth Lodge within the Threlfall area and near the Greater St. Lucia Wetlands boundary.

**Umgwaqo Wangaphakathi u-3400: Umgwaqo KaZwelonke u-22 - eThrelfall (DC27)**

Usukela enhlanganweni yawo nomgwaqo KaZwelonke u-22 maphakathi eMahlunqulu, uqhubeke ubheke eningizimu-mpumalanga phezu kwase Tembe North No. 17497, ugudle ngokuqondana nexhaphonzi iNgweve, udlule isikole iThrelfall, uphele Utshwayelo Kosi Mouth Lodge maphakathi eThrelfall eduze nomngcele iGreater St. Lucia Wetlands.

**Local Road 3401: District Road 1881 - Manguzi (DC27)**

From its junction with District Road 1881, proceeding in a general northerly direction over Tembe North No. 17497, passing the vicinity of the Maputa School, changing to a general north-westerly direction, passing the Shayina School, changing to a general northerly direction, terminating at its junction with a road within the Manguzi Settlement.

**Umgwaqo Wangaphakathi u-3401: Umgwaqo Wesifunda u-1881 - eManguzi (DC27)**

Usukela enhlanganweni yawo nomgwaqo Wesifunda u-1881, uqhubeke ubheke enyakatho phezu kwase Tembe North No. 17497, udlule bude buduze isikole iMaputa, ujike ubheke enyakatho-ntshonalanga, udlule isikole iShayina, ujike ubheke enyakatho, uphele enhlanganweni yawo nomgwaqo maphakathi eManguzi.

**Local Road 3402: Main Road 235 Section 2 – Reserve No. 12 (DC27)**

From its junction with Main Road 235-2 within the KwaQunwane area, proceeding in a general south-easterly direction over Reserve No. 12 No. 15832, changing to a general north-easterly direction, terminating within Reserve No. 12 No. 15832.

**Umgwaqo Wangaphakathi u-3402: Umgwaqo Omkhulu u-235 Isigaba 2 – Reserve No. 12 (DC27)**

Usukela enhlanganweni yawo nomgwaqo Omkhulu u-235-2 maphakathi kwaQunwane, uqhubeke ubheke eningizimu-mpumalanga phezu kwase Reserve No. 12 No. 15832, ujike ubheke enyakatho-mpumalanga, uphele maphakathi eReserve No. 12 No. 15832.

**Local Road 3404: Main Road 235 Section 2 – District Road 1907 (DC27)**

From its junction with Main Road 235-2 south of the Ngebeza School, proceeding in a general south-westerly direction, over Reserve No. 12 No. 15832, proceeding through the Ngxongwana Settlement, changing to a south-easterly then to a general north-easterly direction, terminating at its junction with District Road 1907.

**Umgwaqo Wangaphakathi u-3404: Umgwaqo Omkhulu u-235 Isigaba 2 – Umgwaqo Wesifunda u-1907 (DC27)**

Usukela enhlanganweni yawo nomgwaqo Omkhulu u-235-2 eningizimu nesikole iNgebeza, uqhubeke ubheke eningizimu-ntshonalanga phezu kwase Reserve No. 12 No. 15832, uqhubeke eNgxongwana, ujike ubheke eningizimu-mpumalanga uphinde ubheke enyakatho-mpumalanga, uphele enhlanganweni yawo nomgwaqo Wesifunda u-1907.

**Local Road 3407: Main Road 470 – Local Road 1729 (DC27)**

From its junction with Main Road 470 within the Zamokwake area and near the Phumowakhe School, proceeding in a general southerly direction over Reserve No. 12 No. 15832, terminating at its junction with Local Road 1729 near the Nhlwathi Hill.

**Umgwaqo Wangaphakathi u-3407: Umgwaqo Omkhulu u-470 – Umgwaqo Wangaphakathi u-1729 (DC27)**

Usukela enhlanganweni yawo nomgwaqo Omkhulu u-470 maphakathi eZamokuhle eduze nesikole iPhumowakhe, uqhubeke ubheke eningizimu phezu kwase Reserve No. 12 No. 15832, uphele enhlanganweni yawo nomgwaqo Wangaphakathi u-1729 eduze negquma iNhlwathi.

**Local Road 3409: Main Road 412 – Ezibomvini (DC22)**

From its junction with Main Road 412 within the Ezibomvini Settlement, proceeding in a general north-easterly direction, terminating on Zwart Kop Location No. 4669.

**Umgwaqo Wangaphakathi u-3409: Umgwaqo Omkhulu u-412 – Ezibomvini (DC22)**

Usukela enhlanganweni yawo nomgwaqo Omkhulu u-412 maphakathi Ezibomvini, uqhubeke ubheke enyakatho-mpumalanga, uphele eZwart Kop Location No. 4669.

**Local Road 3410: District Road 1000 – Local Road 2489 (DC22)**

From its junction with District Road 1000 within the Nkanyezini area, proceeding in a general easterly direction over Manyavu No. 16547, passing the Inkanyezini School, changing to a general north-easterly direction, terminating at its junction with Local Road 2489 near the Msunduze River.

**Umgwaqo Wangaphakathi u-3410: Umgwaqo Wesifunda u-1000 – Umgwaqo Wangaphakathi u-2489 (DC22)**

Usukela enhlanganweni yawo nomgwaqo Wesifunda u-1000 maphakathi eNkanyezini, uqhubeke ubheke empumalanga phezu kwase Manyavu No. 16547, udlule isikole Inkanyezini, ujike ubheke enyakatho-mpumalanga, uphele enhlanganweni yawo nomgwaqo Wangaphakathi u-2489 eduze nomfula uMsunduze.

**Local Road 3411: District Road 1890– District Road 1896 (DC26)**

From its junction with District Road 1890, proceeding in a general north-westerly direction over Reserve No. 12 No. 15832, passing through the Nqokotho area, changing to a south-westerly direction, terminating at its junction with District Road 1896 near the KwaNqokotho School.

**Umgwaqo Wangaphakathi u-3411: Umgwaqo Wesifunda u-1890 – Umgwaqo Wesifunda u-1896 (DC26)**

Usukela enhlanganweni yawo nomgwaqo Wesifunda u-1890, uqhubeke uphele enyakatho-ntshonalanga phezu kwase Reserve No. 12 No. 15832, udlule eNqokotho, ujike ubheke eningizimu-ntshonalanga, uphele enhlanganweni yawo nomgwaqo Wesifunda u-1896 eduze nesikole KwaNqokotho.

**Local Road 3413: Main Road 423 – Cuphulaka (DC22)**

From its junction with Main Road 423, proceeding in a general north-westerly direction over Gcumisa No. 16545, terminating within the Cuphulaka area.

**Umgwaqo Wangaphakathi u-3413: Umgwaqo Omkhulu u-423 – eCuphulaka (DC22)**

Usukela enhlanganweni yawo nomgwaqo Omkhulu u-423, uqhubeke ubheke enyakatho-ntshonalanga phezu kwase Gcumisa No. 16545, uphele maphakathi eCuphulaka.

**Local Road 3432: National Road 22 – Local Road 1990 (DC27)**

From its junction with National Road 22 west of the KwaGiba School, proceeding in a general north-westerly direction over Reserve No. 1 No. 7638, terminating at its junction with Local Road 1990.

**Umgwaqo Wangaphakathi u-3432: Umgwaqo KaZwelonke u-22 – Umgwaqo Wangaphakathi u-1990 (DC27)**

Usukela enhlanganweni yawo nomgwaqo KaZwelonke u-22 entshonalanga yesikole iKwaGiba, uqhubeke ubheke enyakatho-ntshonalanga phezu kwase Reserve No. 1 No. 7638, uphele enhlanganweni yawo nomgwaqo Wangaphakathi u-1990.

**Local Road 3433: Local Road 1736 – Local Road 1990 (DC27)**

From its junction with Local Road 1736 within the Mnqobokazi area, proceeding in a general south-easterly direction over Reserve No. 1 No. 7638, running parallel to the National Road 22, terminating at its junction with Local Road 1990.

**Umgwaqo Wangaphakathi u-3433: Umgwaqo Wangaphakathi u-1736 – Umgwaqo Wangaphakathi u-1990 (DC27)**

Usukela enhlanganweni yawo nomgwaqo Wangaphakathi u-1736 maphakathi eMnqobokazi, uqhubeke ubheke eningizimu-mpumalanga phezu kwase Reserve No. 1 No. 7638, uhambe ngokuqondana nomgwaqo kaZwelonke u-22, uphele enhlanganweni yawo nomgwaqo Wangaphakathi u-1990.

**Local Road 3434: National Road 22 – Local Road 897 (DC27)**

From its junction with National Road 22 in the vicinity of the Mnqobokazi Clinic, proceeding in a general north-easterly direction over Reserve No. 1 No. 7638, changing to a general south-easterly direction, terminating at its junction with Local Road 897.

**Umgwaqo Wangaphakathi u-3434: Umgwaqo KaZwelonke u-22 – Umgwaqo Wangaphakathi u-897 (DC27)**

Usukela enhlanganweni yawo nomgwaqo KaZwelonke u-22 bude buduze nomtholampilo i-Mnqobokazi, uqhubeke ubheke enyakatho-mpumalanga phezu kwase Reserve No. 1 No. 7638, ujike ubheke eningizimu-mpumalanga, uphele enhlanganweni yawo nomgwaqo Wangaphakathi u-897.

**Local Road 3435: Local Road 1736 – Local Road 1991 (DC27)**

From its junction with Local Road 1736 within the Mnqobokazi area, proceeding in a general north-westerly direction over Reserve No. 1 No. 7638, terminating at its junction with Local Road 1991.

**Umgwaqo Wangaphakathi u-3435: Umgwaqo Wangaphakathi u-1736 – Umgwaqo Wangaphakathi u-1991 (DC27)**

Usukela enhlanganweni yawo nomgwaqo Wangaphakathi u-1736 maphakathi eMnqobokazi, uqhubeke ubheke enyakatho-ntshonalanga phezu kwase Reserve No. 1 No. 7638, uphele enhlanganweni yawo nomgwaqo Wangaphakathi u-1991.

**Local Road 3436: National Road 22 (south) – National Road 22 (north) (DC27)**

From its junction with National Road 22 (south), proceeding in a south-easterly direction over Reserve No. 1 No. 7638, crossing the Sifanyawo River and then changing to a general north-easterly direction and then crossing the Sifanyawo River again, changing to a north-westerly direction, terminating at its junction with National Road 22 (north).

**Umgwaqo Wangaphakathi u-3436: Umgwaqo Kazwelonke u-22 (eningizimu) – Umgwaqo KaZwelonke u-22 (enyakatho) (DC27)**

Usukela enhlanganweni yawo nomgwaqo KaZwelonke u-22 (eningizimu), uqhubeke ubheke eningizimu-mpumalanga phezu kwase Reserve No. 1 No. 7638, uwele umfula iSifanyawo, ujike ubheke enyakatho-mpumalanga, uphinde uwele umfula iSifanyawo, ujike ubheke enyakatho-ntshonalanga, uphele enhlanganweni yawo nomgwaqo KaZwelonke u-22 (enyakatho).

**Local Road 3437: District Road 2039 – Local Road 1988 (DC27)**

From its junction with District Road 2039, proceeding in a general north-easterly direction over Reserve No. 1 No. 7638, running parallel to the National Road 22, terminating at its junction with Local Road 1988.

**Umgwaqo Wangaphakathi u-3437: Umgwaqo Wesifunda u-2039 – Umgwaqo Wangaphakathi u-1988 (DC27)**

Usukela enhlanganweni yawo nomgwaqo Wesifunda u-2039, uqhubeke ubheke enyakatho-mpumalanga phezu kwase Reserve No. 1 No. 7638, ugudle ngokuqondana nomgwaqo KaZwelonke u-22, uphele enhlanganweni yawo nomgwaqo Wangaphakathi u-1988.

**Local Road 3438: Local Road 1988 – Local Road 2709 (DC27)**

From its junction with Local Road 1988, proceeding in a general north-easterly direction over Reserve No. 1 No. 7638, changing to a general south-easterly direction, passing the vicinity of the Nontshwiliza School, terminating at its junction with Local Road 2709.

**Umgwaqo Wangaphakathi u-3438: Umgwaqo Wangaphathi u-1988 – Umgwaqo Wangaphakathi u-2709 (DC27)**

Usukela enhlanganweni yawo nomgwaqo Wangaphakathi u-1988, uqhubeke ubheke enyakatho-mpumalanga phezu kwase Reserve No. 1 No. 7638, ujike ubheke eningizimu-mpumalanga, udlule bude buduze nesikole iNontshwiliza, uphele enhlanganweni yawo nomgwaqo Wangaphakathi u-2709.

**Local Road 3439: Local Road 683 – Local Road 2109 (DC27)**

From its junction with Local Road 683, proceeding in a general northerly direction over Reserve No. 1 No. 7638, changing to a general westerly direction, terminating at its junction with Local Road 2109.

**Umgwaqo Wangaphakathi u-3439: Umgwaqo Wangaphathi u-683 – Umgwaqo Wangaphakathi u-2109 (DC27)**

Usukela enhlanganweni yawo nomgwaqo Wangaphakathi u-683, uqhubeke ubheke enyakatho phezu kwase Reserve No. 1 No. 7638, ujike ubheke entshonalanga, uphele enhlanganweni yawo nomgwaqo Wangaphakathi u-2109.

**Local Road 3440: Local Road 1985 – Local Road 2706 (DC27)**

From its junction with Local Road 1985, proceeding in a general south-westerly direction over Reserve No. 1 No. 7638, terminating at its junction with Local Road 2706.

**Umgwaqo Wangaphakathi u-3440: Umgwaqo Wangaphathi u-1985 – Umgwaqo Wangaphakathi u-2706 (DC27)**

Usukela enhlanganweni yawo nomgwaqo Wangaphakathi u-1985, uqhubeke ubheke eningizimu-ntshonalanga phezu kwase Reserve No. 1 No. 7638, uphele enhlanganweni yawo nomgwaqo Wangaphakathi u-2706.

**Local Road 3441: District Road 2491 – Local Road 543 (DC27)**

From its junction with District Road 2491, proceeding in a general westerly direction over Reserve No. 1 No. 7638, changing to a general south-westerly then to a general south-easterly direction, terminating at its junction with Local Road 543 just north-east of the Qomukuphila School.

**Umgwaqo Wangaphakathi u-3441: Umgwaqo Wesifunda u-2491 – Umgwaqo Wangaphakathi u-543 (DC27)**

Usukela enhlanganweni yawo nomgwaqo Wesifunda u-2491, uqhubeke ubheke entshonalanga phezu kwase Reserve No. 1 No. 7638, ujike ubheke eningizimu-ntshonalanga uohinde ubheke eningizimu-mpumalanga, uphele enhlanganweni yawo nomgwaqo Wangaphakathi u-543 enyakatho-mpumalanga nesikole iQomukuphila.

**Local Road 3442: District Road 675 – Local Road 554 (DC27)**

From its junction with District Road 675 within the KwaMduku area, proceeding in a general south-easterly direction over Reserve No. 1 No. 7638, running parallel to the Sifanyawo River, changing to a south-westerly direction, passing the S.H Gumede School, terminating at its junction with Local Road 554.

**Umgwaqo Wangaphakathi u-3442: Umgwaqo Wesifunda u-675 – Umgwaqo Wangaphakathi u-554 (DC27)**

Usukela enhlanganweni yawo nomgwaqo Wesifunda u-675 maphakathi KwaMduku, uqhubeke ubheke eningizimu-mpumalanga phezu kwase Reserve No. 1 No. 7638, ugudle ngokuqondana nomfula iSifanyawo, ujike ubheke eningizimu-ntshonalanga, udlule isikole iS.H. Gumede, uphele enhlanganweni yawo nomgwaqo Wangaphakathi u-554.

**Local Road 3443: Local Road 554 – Local Road 3348 (DC27)**

From its junction with Local Road 554 proceeding in a general south-westerly direction over Reserve No. 1 No. 7638, terminating at its junction with Local Road 3348.



**Umgwaqo Wangaphakathi u-3443: Umgwaqo Wangaphakathi u-554 – Umgwaqo Wangaphakathi u-3348 (DC27)**

Usukela enhlanganweni yawo nomgwaqo Wangaphakathi u-554, uqhubeke ubheke eningizimu-ntshonalanga phezu kwase Reserve No. 1 No. 7638, uphele enhlanganweni yawo nomgwaqo Wangaphakathi u-3348.

**Local Road 3444: Local Road 3348 – Cloete (DC27)**

From its junction with Local Road 3348 proceeding in a general south-easterly direction over Reserve No. 1 No. 7638, terminating at a point north of the Mzinene River and the northern boundary of Cloete No. 13350.

**Umgwaqo Wangaphakathi u-3444: Umgwaqo Wangaphakathi u-3348 – Cloete (DC27)**

Usukela enhlanganweni yawo nomgwaqo Wangaphakathi u-3348, uqhubeke ubheke eningizimu-mpumalanga phezu kwase Reserve No. 1 No. 7638, uphele endaweni esenyakatho nomfula uMzinene kanye nomngcele osenyakatho kwase Cloete No. 13350.

**Local Road 3445: Main Road 451 – Local Road 1729 (DC27)**

From its intersection with Main Road 451 and Local Road 423 proceeding in a southerly direction over Reserve No. 12 No. 15832, passing the Mkhali School, running parallel to the Mlambazane River, terminating at its junction with Local Road 1729.

**Umgwaqo Wangaphakathi u-3445: Umgwaqo Omkhulu u-451 – Umgwaqo Wangaphakathi u-1729 (DC27)**

Usukela enhlanganweni yawo nomgwaqo Omkhulu u-451 kunye nomgwaqo Wangaphakathi u-423, uqhubeke ubheke eningizimu phezu kwase Reserve No. 12 No. 15832, udlule isikole iMkhali, ugudle ngokuqondana nomfula iMlambazane, uphele enhlanganweni yawo nomgwaqo Wangaphakathi u-1729.

**Local Road 3446: Local Road 2997 – Msunduze River (DC22)**

From its junction with Local Road 2997 near the Henley Dam, proceeding in a general north-easterly direction over Zwaartkop Location No. 4669, running parallel to and in-between the Msunduze River, changing to a north-westerly then south-easterly direction, terminating in the vicinity of the Msunduze River.

**Umgwaqo Wangaphakathi u-3446: Umgwaqo Wangaphakathi u-2997 – Umfula uMsunduze (DC22)**

Usukela enhlanganweni yawo nomgwaqo Wangaphakathi u-2997 udeze nedamu uHenley, uqhubeke ubheke enyakatho-mpumalanga phezu kwase Zwaartkop Location No. 4669, ugudle phakathi nangokuqondana nomfula uMsunduze, ujike ubheke enyakatho-ntshonalanga bese ubheke eningizimu-mpumalanga, uphele eduze nomfula uMsunduze.

**Local Road 3450: District Road 1841 – Local Road 3011 (DC27)**

From its junction with District Road 1841 within the Ephosheni area, proceeding in a general north-westerly direction over Maysie No. 14933, passing the Ziphosheni School, proceeding through the Emanyeni area, changing to a general south-westerly direction, entering Reserve No. 16 No. 15836, terminating at its junction with Local Road 3011, near the Mpolimpoli School.

**Umgwaqo Wangaphakathi u-3450: Umgwaqo Wesifunda u-1841 – Umgwaqo Wangaphakathi u-3011 (DC27)**

Usukela enhlanganweni yawo nomgwaqo Wesifunda u-1841 maphakathi Ephosheni, uqhubeke ubheke enyakatho-ntshonalanga phezu kwase Maysie No. 14933, udlule isikole iZiphosheni, uqhubeke udlule Emanyeni, ujike ubheke eningizimu-ntshonalanga, ungene eReserve No. 16 No. 15836, uphele enhlanganweni yawo nomgwaqo Wangaphakathi u-3011, eduze nesikole iMpolimpoli.

**Local Road 3451: Main Road 443 (west) – Main Road 443 (east) (DC27)**

From its junction with Main Road 443 (west) at a point south-east of the Control Post and Nqobizazi School, proceeding in a general south-westerly direction over Reserve No. 16 No. 15838, proceeding through the Ntabayengwe area, changing to a general north-westerly direction, terminating at its junction with Main Road 443 (east) south of the Ngwavuma River.

**Umgwaqo Wangaphakathi u-3451: Umgwaqo Omkhulu u-443 (entshonalanga) – Umgwaqo Omkhulu u-443 (empumalanga) (DC27)**

Usukela enhlanganweni yawo nomgwaqo Omkhulu u-443 (entshonalanga) endaweni eseningizimu-mpumalanga yeControl Post nesikole iNqobizazi, uqhubeke ubheke eningizimu-ntshonalanga phezu kwase



Reserve No. 16 No. 15838, uqhubeke udlule eNtabayengwe, ujike ubheke enyakatho-ntshonalanga, uphele enhlanganweni nomgwaqo Omkhulu u-443 (empumalanga) eningizimu nomfula iNgwavuma.

**Local Road 3452: Main Road 443 – Mabibi River (DC27)**

From its intersection with Main Road 443 and Local Road 2108, proceeding in a general northerly direction over Reserve No. 16 No. 15836, terminating south of the Mabibi River.

**Umgwaqo Wangaphakathi u-3452: Umgwaqo Omkhulu u-443 – Umfula iMabibi (DC27)**

Usukela enhlanganweni yawo nomgwaqo Omkhulu u-443 nomgwaqo Wangaphakathi u-2108, uqhubeke ubheke enyakatho phezu kwase Reserve No. 16 No. 15836, uphele eningizimu yomfula iMabibi.

**Local Road 3453: Main Road 443 – Ntunja River tributary (DC27)**

From its junction with Main Road 443, proceeding in a general southerly direction over the Townlands of Ingwavuma No. 16243, passing the Mosvold Hospital and landing strip, entering Reserve No. 16 No. 15836, changing to a general north-easterly direction, terminating on Reserve No. 16 No. 15836, in the vicinity of a tributary of the Ntunja River, north of the Khwelelani area.

**Umgwaqo Wangaphakathi u-3453: Umgwaqo Omkhulu u-443 – uMfudlana iNtunja (DC27)**

Usukela enhlanganweni yawo nomgwaqo Omkhulu u-443, uqhubeke ubheke eningizimu phezu kwase Townlands of Ingwavuma No. 16243, udlule isibhedlela iMosvold nomugqa wokufika, ungene eReserve No. 16 No. 15836, ujike ubheke enyakatho-mpumalanga, uphele eReserve No. 16 No. 15836, bude buduze nomfudlana iNtunja, enyakatho eKhwelelani.

**Local Road 3454: District Road 1886 – Machobeni (DC27)**

From its junction with District Road 1886 just north of the Isicelothu School, proceeding in a general northerly direction over the Townlands of Ingwavuma No. 16243, entering Reserve No. 16 No. 15836, terminating within the Machobeni area.

**Umgwaqo Wangaphakathi u-3454: Umgwaqo Wesifunda u-1886 – eMachobeni (DC27)**

Usukela enhlanganweni yawo nomgwaqo Wesifunda u-1886 enyakatho nesikole Isicelothu, uqhubeke ubheke enyakatho phezu kwase Townlands of Ingwavuma No. 16243, ungene eReserve No. 16 No. 15836, uphele maphakathi eMachobeni.

**Local Road 3455: District Road 1834 – Nhlanzana Area (DC27)**

From its junction with District Road 1834 within the Mamfene area, north of the Mamfene School, proceeding in a general north-westerly direction over Reserve No. 15 No. 15835, changing to a general north-easterly direction, entering the Makhathini Flats No. 16533, terminating within the Nhlanzana area.

**Umgwaqo Wangaphakathi u-3455: Umgwaqo Wesifunda u-1834 – eNhlanzana (DC27)**

Usukela enhlanganweni yawo nomgwaqo Wesifunda u-1834 maphakathi eMamfene, enyakatho kwisikole iMamfene, uqhubeke ubheke enyakatho-ntshonalanga phezi kwase Reserve No. 15 No. 15835, ujike ubheke enyakatho-mpumalanga, ungene Makhathini Flats No. 16533, uphele eNhlanzana.

**Local Road 3456: District Road 1834 – Mjindi (DC27)**

From its junction with District Road 1834 just north of the Mjindi and the Mamfene Schools, proceeding in a general south-westerly direction over Reserve No. 15 No. 15835, terminating within the Mjindi area.

**Umgwaqo Wangaphakathi u-3456: Umgwaqo Wesifunda u-1834 – eMjindi (DC27)**

Usukela enhlanganweni yawo nomgwaqo Wesifunda u-1834 enyakatho yase Mjindi nje bese udlule esikoleni iMamfene, uqhubeke ubheke eningizimu-ntshonalanga phezu kwase Reserve No. 15 No. 15835, uphele maphakathi eMjindi.

**Local Road 3457: District Road 21 – Local Road 2369 (DC27)**

From its junction with District Road 21, proceeding in a southerly direction over Makhathini Flats No. 16533, changing to a general south-westerly direction, passing the Biva School, terminating at its junction with Local Road 2369, due north of the Mkhonjeni School.

**Umgwaqo Wangaphakathi u-3457: Umgwaqo Wesifunda u-21 – Umgwaqo Wangaphakathi u-2369 (DC27)**

Usukela enhlanganweni yawo nomgwaqo Wesifunda u-21, uqhubeke ubheke eningizimu phezu kwase Makhathini Flats No. 16533, ujike ubheke eningizimu-ntshonalanga, udlule isikole iBiva, uphele enhlanganweni yawo nomgwaqo Wangaphakathi u-2369, enyakatho yesikole iMkhonjeni.

**Local Road 3458: Main Road 444 – District Road 1830 (DC27)**

From its junction with Main Road 444 within the Nkononde area, proceeding in a general south-easterly direction over Makhathini Flats No. 16533, running parallel to Local Road 3460, terminating at its junction with District Road 1830.

**Umgwaqo Wangaphakathi u-3458: Umgwaqo Omkhulu u-444 – Umgwaqo Wesifunda u-1830 (DC27)**

Usukela enhlanganweni yawo nomgwaqo Omkhulu u-444 maphakathi eNkononde, uqhubeke ubheke eningizimu-mpumalanga phezu kwase Makhathini Flats No. 16533, ugudle ngokuqonda nomgwaqo Wangaphakathi u-3460, uphele enhlanganweni yawo nomgwaqo Wesifunda u-1830.

**Local Road 3459: Main Road 444 – Local Road 3457 (DC27)**

From its junction with Main Road 444 within the Nkononde area, proceeding in a general northerly direction over Makhathini Flats No. 16533, terminating at its junction with Local Road 3457 south-west of the Biva School.

**Umgwaqo Wangaphakathi u-3459: Umgwaqo Omkhulu u-444 – Umgwaqo Wangaphakathi u-3457 (DC27)**

Usukela enhlanganweni yawo nomgwaqo Omkhulu u-444 maphakathi eNkononde, uqhubeke ubheke enyakatho phezu kwase Makhathini Flats No. 16533, uphele enhlanganweni yawo nomgwaqo Wangaphakathi u-3457 eningizimu-ntshonalanga yesikole iBiva.

**Local Road 3460: Main Road 444 – Local Road 3458 (DC27)**

From its junction with Main Road 444 near the Gedleza Clinic, proceeding in a general southerly direction over Makhathini Flats No. 16533, changing to a general south-easterly direction, terminating at its junction with Local Road 3458.

**Umgwaqo Wangaphakathi u-3460: Umgwaqo Omkhulu u-444 – Umgwaqo Wangaphakathi u-3458 (DC27)**

Usukela enhlanganweni yawo nomgwaqo Omkhulu u-444 eduze nomtholampilo iGedleza, uqhubeke ubheke eningizimu phezu kwase Makhathini Flats No. 16533, ujike ubheke eningizimu-mpumalanga, uphele enhlanganweni yawo nomgwaqo Wangaphakathi u-3458.

**Local Road 3461: District Road 1830 – Qokolwane (DC27)**

From its junction with District Road 1830, proceeding in a general south-westerly direction over Makhathini Flats No. 16533, running parallel to a Canal, terminating within the Qokolwane area on Makhathini Flats No. 16533.

**Umgwaqo Wangaphakathi u-3461: Umgwaqo Wesifunda u-1830 – eQokolwane (DC27)**

Usukela enhlanganweni yawo nomgwaqo Wesifunda u-1830, uqhubeke ubheke eningizimu-ntshonalanga phezu kwase Makhathini Flats No. 16533, ugudle ngokuqondana nomsele, uphele maphakathi eQokolwane eMakhathini Flats No. 16533.

**Local Road 3462: District Road 9 – District Road 1835 (DC27)**

From its junction with District Road 9, proceeding in a general south-easterly direction over Makhathini Flats No. 16533, crossing a Canal, passing the Banjana School, terminating at its junction with District Road 1835.

**Umgwaqo Wangaphakathi u-3462: Umgwaqo Wesifunda u-9 – Umgwaqo Wesifunda u-1835 (DC27)**

Usukela enhlanganweni yawo nomgwaqo Wesifunda u-9, uqhubeke ubheke eningizimu-mpumalanga phezu kwase Makhathini Flats No. 16533, uwele umsele, udlule isikole iBanjana, uphele enhlanganweni yawo nomgwaqo Wesifunda u-1835.

**Local Road 3463: Main Road 522 Section 1 – Reserve No. 16 (DC27)**

From its junction with Main Road 522-1 within the Majozini area, proceeding in a general south-easterly direction over Reserve No. 16 No. 15836, changing to a general north-easterly direction, terminating within Reserve No. 16 No. 15836.

**Umgwaqo Wangaphakathi u-3463: Umgwaqo Omkhulu u-522 Isigaba 1 – Reserve No. 16 (DC27)**  
Usukela enhlanganweni yawo nomgwaqo Omkhulu u-522-1 maphakathi eMajozini, uqhubeke ubheke eningizimu-mpumalanga phezu kwase Reserve No. 16 No. 15836, ujike ubheke enyakatho-mpumalanga, uphele maphakathi eReserve No. 16 No. 15836.

**Local Road 3464: District Road 1823 - Majozini (DC27)**

From its junction with District Road 1823 at the Majozini School, proceeding in a general south-easterly direction over Reserve No. 16 No. 15836, changing to a general north-easterly, then back to a general south-easterly direction, terminating within the Majozini area.

**Umgwaqo Wangaphakathi u-3464: Umgwaqo Wesifunda u-1823 – eMajozini (DC27)**

Usukela enhlanganweni yawo nomgwaqo Wesifunda u-1823 kwisikole iMajozini, uqhubeke ebheke eningizimu-mpumalanga phezu kwase Reserve No. 16 No. 15836, ujike ubheke enyakatho-mpumalanga, ubuye ubheke eningizimu-mpumalanga uphele maphakathi eMajozini.

**Local Road 3465: District Road 1823 - Nkangala (DC27)**

From its junction with District Road 1823 north of the Zuzanawe School, proceeding in a general north-easterly direction over Reserve No. 16 No. 15836, passing the Nkangala School, changing to a general northerly direction, terminating within the Nkangala area near a peak of the Ubombo mountain range.

**Umgwaqo Wangaphakathi u-3465: Umgwaqo Wesifunda u-1823 – eNkangala (DC27)**

Usukela enhlanganweni yawo nomgwaqo Wesifunda u-1823 enyakatho nesikole iZuzanawe, uqhubeke ebheke enyakatho-mpumalanga phezu kwase Reserve No. 16 No. 15836, udlule isikole iNkangala, ujike ubheke enyakatho, uphele maphakathi eNkangala eduze kwesiqongo sezintaba ze-Ubombo.

**Local Road 3466: Main Road 236 – Mangwazane (DC27)**

From its junction with Main Road 236, proceeding in a general north-westerly direction over Reserve No. 16 No. 15836, terminating within the Mangwazane area.

**Umgwaqo Wangaphakathi u-3466: Umgwaqo Omkhulu u-236 – eMangwazane (DC27)**

Usukela enhlanganweni yawo nomgwaqo Omkhulu u-236, uqhubeke ubheke enyakatho-ntshonalanga phezu kwase Reserve No. 16 No. 15836, uphele maphakathi eMangwazane.

**Local Road 3467: Local Road 3099 – Nsimbane School (DC27)**

From its junction with Local Road 3099, proceeding in a general north-easterly direction over Overwin No. 163, entering Erf 10000 Ubombo, passing the Bethesda Hospital, changing to a general south-easterly direction, then to a north-easterly direction, terminating north of the Nsimbane School.

**Umgwaqo Wangaphakathi u-3467: Umgwaqo Wangaphakathi u-3099 – Isikole iNsimbane (DC27)**

Usukela enhlanganweni yawo nomgwaqo Wangaphakathi u-3099, uqhubeke ubheke enyakatho-mpumalanga phezu kwase Overwin No. 163, ungene Erf 10000 Ubombo, udlule isibhedlela iBethesda, ujike ubheke eningizimu-mpumalanga, ubuye ubheke enyakatho-mpumalanga, uphele enyakatho yesikole iNsimbane.

**Local Road 3468: Main Road 236 (south) – Main Road 236 (north) (DC27)**

From its junction with Main Road 236 (south), proceeding in a general north-easterly direction over Erf 10000 Ubombo, entering Reserve No. 16 No. 15836, changing to a general north-westerly direction, terminating at its junction with Main Road 236 (north).

**Umgwaqo Wangaphakathi u-3468: Umgwaqo Omkhulu u-236 (eningizimu) – Umgwaqo Omkhulu u-236 (enyakatho) (DC27)**

Usukela enhlanganweni yawo nomgwaqo Omkhulu u-236 (eningizimu), uqhubeke ubheke enyakatho-mpumalanga phezu kwase Erf 10000 Ubombo, ungene eReserve No. 16 No. 15836, ujike ubheke enyakatho-ntshonalanga, uphele enhlanganweni yawo nomgwaqo Omkhulu u-236 (enyakatho).

**Local Road 3469: Main Road 236 (south) – Main Road 236 (north) (DC27)**

From its junction with Main Road 236 (south), near the Vezukusa School, proceeding in a general north-easterly direction over Reserve No. 16 No. 15836, proceeding through the Intandani area, changing to a general north-westerly direction, terminating at its junction with Main Road 236 (north).

**Umgwaqo Wangaphakathi u-3469: Umgwaqo Omkhulu u-236 (eningizimu) – Umgwaqo Omkhulu u-236 (enyakatho) (DC27)**

Usukela enhlanganweni yawo nomgwaqo Omkhulu u-236 (eningizimu), eduze nesikole iVezukusa uqhubeke ubheke enyakatho-mpumalanga phezu kwase Reserve No. 16 No. 15836, uqhubeke udlule eNtandani, ujike ubheke enyakatho-ntshonalanga, uphele enhlanganweni yawo nomgwaqo Omkhulu u-236 (enyakatho).

**Local Road 3470: District Road 1831 (south) – District Road 1831 (north) (DC27)**

From its junction with District Road 1831 (south), proceeding in a general south-westerly direction over Makhathini Flats No. 16533, changing to a general north-westerly direction near the Ophande Hill, passing the Hlazazane School, entering Reserve No. 16 No. 15836, terminating at its junction with District Road 1831 (north).

**Umgwaqo Wangaphakathi u-3470: Umgwaqo Wesifunda u-1831 (eningizimu) – Umgwaqo Wesifunda u-1831 (enyakatho) (DC27)**

Usukela enhlanganweni yawo nomgwaqo Wesifunda u-1831 (eningizimu), uqhubeke ubheke eningizimu-ntshonalanga phezu kwase Makhathini Flats No. 16533, ujike ubheke enyakatho-ntshonalanga eduze negquma iOphande, udlule isikole iHlazazane, ungene Reserve No. 16 No. 15836, uphele enhlanganweni nomgwaqo Wesifunda u-1831 (enyakatho).

**Local Road 3471: National Road 22 – Local Road 2887 (DC27)**

From its junction with National Road 22, proceeding in a general south-easterly direction over Reserve No. 14 No. 15834, changing to a south-westerly direction, terminating at its junction Local Road 2887.

**Umgwaqo Wangaphakathi u-3471: Umgwaqo KaZwelonke u-22 – Umgwaqo Wangaphakathi u-2887 (DC27)**

Usukela enhlanganweni yawo nomgwaqo KaZwelonke u-22, uqhubeke ubheke eningizimu-mpumalanga phezu kwase Reserve No. 14 No. 15834, ujike ubheke eningizimu-ntshonalanga, uphele enhlanganweni nomgwaqo Wangaphakathi u-2887.

**Local Road 3472: District Road 1848 – Lake Sibayi (DC27)**

From its intersection with District Road 1848 and Local Road 3532, proceeding in a general north-easterly direction over Reserve No. 14 No. 15834, passing the vicinity of the Ntshingwayo School, changing to a north-westerly, then back to a general north-easterly direction, terminating within the KuSibayi area near Lake Sibayi.

**Umgwaqo Wangaphakathi u-3472: Umgwaqo Wesifunda u-1848 – Ichibi uSibayi (DC27)**

Usukela enhlanganweni yawo nomgwaqo Wesifunda u-1848 nomgwaqo Wangaphakathi u-3532, uqhubeke ubheke enyakatho-mpumalanga phezu kwase Reserve No. 14 No. 15834, udlule bude buduze nesikole iNtshingwayo, ujike ubheke enyakatho-ntshonalanga, bese ubheke enyakatho-mpumalanga, uphele maphakathi KuSibayi eduze nechibi iSibayi.

**Local Road 3474: Main Road 450 – Local Road 2372 (DC27)**

From its intersection with Main Road 450 and Local Road 1217, proceeding in south-easterly then to a general south-westerly direction over Reserve No. 12 No. 15832, crossing the Qaqana River, changing to a general south-easterly direction, crossing the Jejane River, terminating at its junction with Local Road 2372

**Umgwaqo Wangaphakathi u-3474: Umgwaqo Omkhulu u-450 – Local Road 2372 (DC27)**

Usukela enhlanganweni yawo nomgwaqo Omkhulu u-450 nomgwaqo Wangaphakathi u-1217, uqhubeke ubheke eningizimu-mpumalanga uphinde ubheke eningizimu-ntshonalanga phezu kwase Reserve No. 12 No. 15832, uwele umfula iQaqana, ujike ubheke eningizimu-mpumalanga, uwele umfula iJejane, uphele enhlanganweni yawo nomgwaqo Wangaphakathi u-2372.

**Local Road 3475: Main Road 470 – Matshemhlophe (DC27)**

From its junction with Main Road 470, proceeding in a general south-easterly direction over Reserve No. 12 No. 15832, terminating within the Matshemhlophe area.

**Umgwaqo Wangaphakathi u-3475: Umgwaqo Omkhulu u-470 - eMatshemhlophe (DC27)**

Usukela enhlanganweni yawo nomgwaqo Omkhulu u-470, uqhubeke ubheke eningizimu-mpumalanga phezu kwase Reserve No. 12 No. 15832, uphele eMatshemhlophe.

**Local Road 3476: District Road 856 – Local Road 3209 (DC27)**

From its junction with District Road 856, proceeding in a general south-easterly over Reserve No. 3 No. 15822, running parallel to the Mvutshini River, passing the Duma School, terminating at its junction with Local Road 3209.

**Umgwaqo Wangaphakathi u-3476: Umgwaqo Wesifunda u-856 - Umgwaqo Wangaphakathi u-3209 (DC27)**

Usukela enhlanganweni yawo nomgwaqo Wesifunda u-856, uqhubeke ubheke eningizimu-mpumalanga phezu kwase Reserve No. 3 No. 15822, ugudle ngokuqondana nomfula iMvutshini, udlule isikole iDuma, uphele enhlanganweni nomgwaqo Wangaphakathi u-3209.

**Local Road 3477: Main Road 745 – District Road 2446 (DC27)**

From its junction with Main Road 745, proceeding in a general westerly direction over Reserve No. 3 No. 15822, changing to a general south-westerly direction, terminating at its intersection with District Road 2446 and Local Road 2835.

**Umgwaqo Wangaphakathi u-3477: Umgwaqo Omkhulu u-745 - Umgwaqo Wesifunda u-2446 (DC27)**

Usukela enhlanganweni yawo nomgwaqo Omkhulu u-745, uqhubeke ubheke entshonalanga phezi kwase Reserve No. 3 No. 15822, ujike ubheke eningizimu-ntshonalanga, uphele enhlanganweni yawo nomgwaqo Wesifunda u-2446 kunye nomgwaqo Wangaphakathi u-2835.

**Local Road 3481: Main Road 748 – Shayamoya Lodge (DC27)**

From its junction Main Road 748, proceeding in a general southerly direction over Reserve No. 14 No. 15834, passing the vicinity of the Qongwana School, terminating at the Shayamoya Lodge.

**Umgwaqo Wangaphakathi u-3481: Umgwaqo Omkhulu u-748 – Indawo yokulala iShayamoya (DC27)**

Usukela enhlanganweni yawo nomgwaqo Omkhulu u-748, uqhubeke ubheke eningizimu phezu kwase Reserve No. 14 No. 15834, udlule bude buduze nesikole iQongwana, uphele kwindawo yokulala iShayamoya.

**Local Road 3482: District Road 1842 – Mayaluka area (DC27)**

From its junction District Road 1842, proceeding in a general north-easterly direction over Reserve No. 16 No. 15836, passing the Emanyiseni School, changing to a general north-westerly direction, terminating within the Mayaluka area.

**Umgwaqo Wangaphakathi u-3482: Umgwaqo Wesifunda u-1842 – eMayaluka (DC27)**

Usukela enhlanganweni yawo nomgwaqo Wesifunda u-1842, uqhubeke ubheke enyakatho-mpumalanga phezu kwase Reserve No. 16 No. 15836, udlule isikole Emanyiseni, ujike ubheke enyakatho-ntshonalanga, uphele maphakathi eMayaluka.

**Local Road 3483: District Road 1842 – Manyiseni (DC27)**

From its junction District Road 1842, proceeding in a general northerly direction over Reserve No. 16 No. 15836, passing the Emanyiseni School, changing to a general north-easterly direction, terminating within the Manyiseni area, far south of the uMsunduze River.

**Umgwaqo Wangaphakathi u-3483: Umgwaqo Wesifunda u-1842 – eManyiseni (DC27)**

Usukela enhlanganweni yawo nomgwaqo Wesifunda u-1842, uqhubeke ubheke enyakatho phezu kwase Reserve No. 16 No. 15836, udlule isikole Emanyiseni, ujike ubheke enyakatho-mpumalanga, uphele maphakathi eManyiseni kude eningizimu yomfula uMsunduze.

**Local Road 3484: District Road 1884 – Manzimhlophe River (DC27)**

From its junction District Road 1884 at the Mtsholekwane School, proceeding in a general south-easterly direction over Reserve No. 16 No. 15836, terminating at the Manzimhlophe River, within the Nhlabezinde area.

**Umgwaqo Wangaphakathi u-3484: Umgwaqo Wesifunda u-1884 – Umfula iManzimhlophe (DC27)**

Usukela enhlanganweni yawo nomgwaqo Wesifunda u-1884 kwisikole iMtsholekwane, uqhubeke ubheke eningizimu-mpumalanga phezu kwase Reserve No. 16 No. 15836, uphele kumfula iManzimhlophe, maphakathi eNhlabezinde.

**Local Road 3485: District Road 240 – District Road-1827 (DC27)**

From its junction District Road 240, proceeding in a north-westerly direction over Okalweni No. 13151, changing to a south-westerly direction and crossing over Luthuli No. 18399, entering Quixote No. 13360, crossing the Manyoni River, entering Reserve No. 12 No. 15832, terminating at its junction with District Road 1827.

**Umgwaqo Wangaphakathi u-3485: Umgwaqo Wesifunda u-240 – Umgwaqo Wesifunda u-1827 (DC27)**

Usukela enhlanganweni yawo nomgwaqo Wesifunda u-240, uqhubeke ubheke enyakatho-ntshonalanga phezu kwase Okalweni No. 13151, ujike ubheke eningizimu-ntshonalanga bese uwele eLuthuli No. 18399, ungene eQuixote No. 13360, uwele umfula iManyoni, ungene eReserve No. 12 No. 15832, uphele enhlanganweni yawo nomgwaqo Wasifunda u-1827.

**Local Road 3486: Local Road 1869 (south) – Local Road 1869 (north) (DC27)**

From its intersection with Local Road 1869 (south) and Local Road 3023, proceeding in a general northerly direction over Reserve No. 1 No. 7638 through the Ekuseni area, changing to a general north-easterly direction, terminating at its junction with Local Road 1869 (north), south of the Khulani school.

**Umgwaqo Wangaphakathi u-3486: Umgwaqo Wangaphakathi u-1869 (eningizimu) – Umgwaqo Wangaphakathi u-1869 (enyakatho) (DC27)**

Usukela enhlanganweni yawo nomgwaqo Wangaphakathi u-1869 (eningizimu) nomgwaqo Wangaphakathi u-3023, uqhubeke ubheke enyakatho phezu kwase Reserve No. 1 No. 7638 udlule Ekuseni, ujike ubheke enyakatho-mpumalanga, uphele enhlanganweni yawo nomgwaqo Wangaphakathi u-1869 (enyakatho), eningizimu yesikole iKhulani.

**Local Road 3487: District Road 2265 – Lot H 10 (DC27)**

From its junction with District Road 2265 within the Ncemane area, proceeding in a general north-easterly direction over Reserve No. 12 No. 15832, entering and then terminating on Lot H 10 No. 12984.

**Umgwaqo Wangaphakathi u-3487: Umgwaqo Wesifunda u-2265 – Lot H 10 (DC27)**

Usukela enhlanganweni yawo nomgwaqo Wesifunda u-2265 maphakathi eNcemane, uqhubeke ubheke enyakatho-mpumalanga phezu kwase Reserve No. 12 No. 15832, ungene bese uphele maphakathi eLot H 10 No. 12984.

**Local Road 3488: District Road 2265 – Local Road 3487 (DC27)**

From its junction with District Road 2265 within the Mayiya area, proceeding in a general south-easterly direction over Reserve No. 12 No. 15832, changing to a general northerly direction then terminating at its junction with Local Road 3487.

**Umgwaqo Wangaphakathi u-3488: Umgwaqo Wesifunda u-2265 – Umgwaqo Wangaphakathi u-3487 (DC27)**

Usukela enhlanganweni yawo nomgwaqo Wesifunda u-2265 maphakathi eMayiya, uqhubeke ubheke eningizimu-mpumalanga phezu kwase Reserve No. 12 No. 15832, ujike ubheke enyakatho, bese uphele enhlanganweni yawo nomgwaqo Wangaphakathi u-3487.

**Local Road 3493: Local Road 2345 – Kleinfontein (DC23)**

From its junction with Local Road 2345, proceeding in a general south-westerly direction over Rooival No. 1101, changing to a general north-westerly direction, proceeding over Driefontein No. 1079 and Spitzkop No. 1071, entering and terminating on Kleinfontein No. 1072.

**Umgwaqo Wangaphakathi u-3493: Umgwaqo Wangaphakathi u- 2345 – eKleinfontein (DC23)**

Usukela enhlanganweni yawo nomgwaqo Wangaphakathi u-2345, uqhubeke ubheke eningizimu-ntshonalanga phezu kwase Rooival No. 1101, ujike ebheke enyakatho-ntshonalanga phezu kwase Driefontein No. 1079 kunye ne Spitzkop No. 1071, ungene bese uphele eKleinfontein No. 1072.

**Local Road 3500: Main Road 497 – Bumbaneni (DC28)**

From its junction with Main Road 497, proceeding in a general north-westerly direction over Reserve No. 5 No. 15824, running parallel to the Bumbaneni River, changing to a north-easterly then back to a north-westerly direction, terminating at a road within the Bumbaneni area.

**Umgwaqo Wangaphakathi u-3500: Umgwaqo Omkhulu u-497 – eBumbaneni (DC28)**



Usukela enhlanganweni yawo nomgwaqo Omkhulu u-497, uqhubeke ubheke eyakatho-ntshonalanga, phezu kwase Reserve No. 5 No. 15824, ugudle ngokuqondana nomfula iBumbaneni, ujike ubheke enyakatho-mpumalanga bese ubuyela enyakatho-ntshonalanga, uphele enhlanganweni yawo nomgwaqo ose-Bumbaneni.

**Local Road 3501: Main Road 706 – Ezilezini (DC28)**

From its junction with Main Road 706 within the Isilokomane area, proceeding in a general southerly direction over Reserve No. 19 No. 15839, changing to a south-easterly direction, passing the Mbangayi School, then changing to a general south-westerly direction, running parallel to the Tugela River, changing to a south-easterly then north-easterly direction, terminating within the Ezilezini area.

**Umgwaqo Wangaphakathi u-3501: Umgwaqo Omkhulu u-706 – Ezilezini (DC28)**

Usukela enhlanganweni yawo nomgwaqo Omkhulu u-706 maphakathi e-Isilokomane, uqhubeke ubheke eningizimu, phezu kwase Reserve No. 19 No. 15839, ujike ubheke eningizimu-mpumalanga, udlule isikole iMbangayi bese ujike ubheke eningizimu-ntshonalanga, ugudle ngokuqondana nomfula iTugela, ujike ubheke eningizimu-mpumalanga bese ubheke enyakatho-mpumalanga, uphele maphakathi Ezilezini.

**Local Road 3502: Main Road 15 Section 2 – District Road 1547 (DC28)**

From its junction with Main Road 15-2, proceeding in a northerly then general north-easterly direction over Nxamalala No. 17519, proceeding through the Ntolwane area, changing to a south-easterly then back to a general north-easterly direction, terminating at its junction with District Road 1547.

**Umgwaqo Wangaphakathi u-3502: Umgwaqo Omkhulu u-15 Isigaba 2 – Umgwaqo Wesifunda u-1547 (DC28)**

Usukela enhlanganweni yawo nomgwaqo Omkhulu u-15-2, uqhubeke ubheke enyakatho bese ubheke enyakatho-mpumalanga, phezu kwase Nxamalala No. 17519, uqhubeke ubheke eNtolwane, ujike ubheke eningizimu-mpumalanga bese ubuyele enyakatho-mpumalanga, uphele enhlanganweni yawo nomgwaqo Wesifunda u-1547.

**Local Road 3503: District Road 2232 – Emthungweni School (DC28)**

From its junction with District Road 2232 within the Mthungeni area, proceeding in a general north-easterly then general south-easterly direction over Reserve No. 19 No. 15839, terminating at the Emthungweni School.

**Umgwaqo Wangaphakathi u-3503: Umgwaqo Wesifunda u-2232 – iSikole Emthungweni (DC28)**

Usukela enhlanganweni yawo nomgwaqo Wesifunda u-2232 maphakathi eMthungeni, uqhubeke ubheke enyakatho-mpumalanga bese ubheke eningizimu-mpumalanga phezu kwase Reserve No. 19 No. 15839, uphele esikoleni Emthungweni.

**Local Road 3514: Main Road 752 – Kusakusa School (DC27)**

From its junction with Main Road 752, south of the Holwane School, within the Vimbukhalo area, proceeding in a general south-easterly direction over Klip River Location No. 4665, changing to a general south-westerly direction, terminating at the Kusakusa School.

**Umgwaqo Wangaphakathi u-3514: Umgwaqo Omkhulu u-752 – Isikole iKusakusa (DC27)**

Usukela enhlanganweni yawo nomgwaqo Omkhulu u-752, eningizimu nesikole uHolwane, maphakathi eVimbukhalo, uqhubeke ubheke eningizimu-mpumalanga phezu kwase Klip River Location No. 4665, ujike ubheke eningizimu-ntshonalanga, uphele esikoleni iKusakusa.

**Local Road 3515: Main Road 497 – Main Road 499 (DC28)**

From its junction with Main Road 497 within the Bumbaneni area, proceeding in a general north-westerly direction over Reserve No. 5 No. 15824, changing to a general north-easterly direction, proceeding through the Mfolozane area, passing the vicinity of the Qedumona School, crossing the Mbabe River, terminating at its junction with Main Road 499.

**Umgwaqo Wangaphakathi u-3515: Umgwaqo Omkhulu u-497 – Umgwaqo Omkhulu u-499 (DC28)**

Usukela enhlanganweni yawo nomgwaqo Omkhulu u-497 maphakathi eBumbaneni, uqhubeke ubheke enyakatho-ntshonalanga phezu kwase Reserve No. 5 No. 15824, ujike ubheke enyakatho-mpumalanga, uqhubeke ubheke eMfolozane, udlule eduze kwesikole iQedumona School, uwele umfula iMbabe, uphele enhlanganweni yawo nomgwaqo Omkhulu u-499.



**Local Road 3516: District Road 1548 - Reserve No. 17 (DC28)**

From its junction with District Road 1548, proceeding in a general south-westerly direction over Reserve No. 17 No. 15837, running parallel to Main Road 47-5, changing to a south-easterly direction, passing the Baqaqe School, changing to a north-easterly then general south-easterly direction, terminating on Reserve No. 17 No. 15837.

**Umgwaqo Wangaphakathi u-3516: Umgwaqo Wesifunda u-1548 - Reserve No. 17 (DC28)**

Usukela enhlanganweni yawo nomgwaqo Wesifunda u-1548, uqhubeke ubheke eningizimu-ntshonalanga phezu kwase Reserve No. 17 No. 15837, ugudle ngokuqondana nomgwaqo Omkhulu u-47-5, ujike ubheke eningizimu-mpumalanga, uudlule isikole iBaqaqe, ujike ubheke enyakatho-mpumalanga bese ubheke eningizimu-mpumalanga, uphele e-Reserve No. 17 No. 15837.

**Local Road 3517: Main Road 47 Section 5 – Local Road 1248 (DC28)**

From its junction with Main Road 47-5, proceeding in a northerly direction over SAR2 Dikinyana No. 15039, changing to a westerly direction, entering Reserve No. 17 No. 15837, changing to a north-easterly then general north-westerly direction, changing back to a general north-easterly direction around the western foot of the KuMbomboshana Hill, passing in the vicinity of the Trig Beacon No. 74, terminating at its junction with Local Road 1248.

**Umgwaqo Wangaphakathi u-3517: Umgwaqo Omkhulu u-47 Isigaba 5 – Umgwaqo Wangaphakathi u-1248 (DC28)**

Usukela enhlanganweni yawo nomgwaqo Omkhulu u-47-5, uqhubeke ubheke enyakatho phezu kwase SAR2 Dikinyana No. 15039, ujike ubheke entshonalanga, ungene eReserve No. 17 No. 15837, ujike ubheke enyakatho-mpumalanga bese ubheke enyakatho-ntshonalanga, uphinde ujike ubuyele enyakatho-mpumalanga, uzungeze ezansi nentshonalanga yequma i-KuMbomboshane, udlule bude buduze kwesikhonkwane u-74, uphele enhlanganweni yawo nomgwaqo Wangaphakathi u-1248.

**Local Road 3518: Main Road 47 Section 5 – Local Road 3517 (DC28)**

From its junction with Main Road 47-5, proceeding in a general easterly direction over Reserve No. 17 No. 15837, terminating at its junction with Local Road 3517.

**Umgwaqo Wangaphakathi u-3518: Umgwaqo Omkhulu u-47 Isigaba 5 – Umgwaqo Wangaphakathi u-3517 (DC28)**

Usukela enhlanganweni yawo nomgwaqo Omkhulu u-47-5, uqhubeke ubheke empumalanga, phezu kwase Reserve No. 17 No. 15837, uphele enhlanganweni yawo nomgwaqo Wangaphakathi u-3517.

**Local Road 3519: Local Road 3517 – Khanyangodumo School (DC28)**

From its junction with Local Road 3517, proceeding in a general south-easterly direction over Reserve No. 17 No. 15837, changing to a north-easterly then to a north-westerly direction, terminating at the Khanyangodumo School.

**Umgwaqo Wangaphakathi u-3519: Umgwaqo Wangaphakathi u-3517 – Isikole iKhanyangodumo (DC28)**

Usukela enhlanganweni yawo nomgwaqo Wangaphakathi u-3517, uqhubeke ubheke eningizimu-mpumalanga, phezu kwase Reserve No. 17 No. 15837, ujike ubheke enyakatho-mpumalanga, bese ubheke enyakatho-ntshonalanga, uphele nesikole eKhanyangodumo.

**Local Road 3520: District Road 2336 – Local Road 3519 (DC28)**

From its junction with District Road 2336, proceeding in a general southerly direction over Reserve No. 17 No. 15837, proceeding through the Emncongweni area, changing to a north-westerly then to a general south-westerly direction, crossing the Tole River, terminating at its junction with Local Road 3519.

**Umgwaqo Wangaphakathi u-3520: Umgwaqo Wesifunda u-2336 – Umgwaqo Wangaphakathi u-3519 (DC28)**

Usukela enhlanganweni yawo nomgwaqo Wesifunda u-2336, uqhubeke ubheke eningizimu phezu kwase Reserve No. 17 No. 15837, uqhubeke ubheke Emncongweni ujike ubheke enyakatho-ntshonalanga bese ubheke eningizimu-ntshonalanga, uwele umfula iTole, uphele enhlanganweni yawo nomgwaqo Wangaphakathi u-3519.

**Local Road 3521: Main Road 230 – Mtilombo River (DC28)**

From its junction with Main Road 230 within the Mtilombo area, proceeding in a general south-easterly direction over Reserve No. 17 No. 15837, passing the Gawozi and the Ekuphakameni Schools, terminating north of the Mtilombo River.

**Umgwaqo Wangaphakathi u-3521: Umgwaqo Omkhulu u-230 – umfula uMtilombo (DC28)**

Usukela enhlanganweni yawo nomgwaqo Omkhulu u-230 maphakathi eMtilombo, eduze kwase Nkume, uqhubeke ubheke eningizimu-mpumalanga phezu kwase Reserve No. 17 No. 15837, udlule izikole iGawozi kanye nase Ekuphakameni, uphele enyakatho yomfula uMtilombo.

**Local Road 3523: Local Road 1241 – Local Road 3623 (DC28)**

From its junction with Local Road 1241, proceeding in a general westerly direction over Reserve No. 21 No. 15841, crossing the Nembe River, changing to a general north-westerly then to a general north-easterly direction, terminating at its junction with Local Road 3623.

**Umgwaqo Wangaphakathi u-3523: Umgwaqo Wangaphakathi u-1241 – Umgwaqo Wangaphakathi u-3623 (DC28)**

Usukela enhlanganweni yawo nomgwaqo Wangaphakathi u-1241, uqhubeke ubheke entshonalanga, phezu kwase Reserve No. 21 No. 15841, uwele umfula uNembe, ujike ubheke enyakatho-ntshonalanga bese ubheke enyakatho-mpumalanga, uphele enhlanganweni yawo nomgwaqo Wangaphakathi u-3623.

**Local Road 3524: Main Road 710 – District Road 883 (DC28)**

From its junction with Main Road 710, proceeding in a general northerly direction over Reserve No. 21 No. 15841, running parallel to the Nembe River, proceeding through the Ziyendane area, changing to a general north-easterly then to a general north-westerly direction, passing the Ndondlo School, changing back to a north-easterly direction, terminating at its junction with District Road 883 within the Gcotsheni area.

**Umgwaqo Wangaphakathi u-3524: Umgwaqo Omkhulu u-710 – Umgwaqo Wesifunda u-883 (DC28)**

Usukela enhlanganweni yawo nomgwaqo Omkhulu u-710, uqhubeke ubheke enyakatho phezu kwase Reserve No. 21 No. 15841, ugudle ngokuqondana nomfula uNembe, uqhubeke eZiyendane, ujike ubheke enyakatho-mpumalanga bese ubheke enyakatho-ntshonalanga, udlule isikole iNdondlo, ujike ubuyeke enyakatho-mpumalanga, uphele enhlanganweni yawo nomgwaqo Wesifunda u-883 maphakathi eGcotsheni.

**Local Road 3525: Main Road 706 – Nsuze River (DC28)**

From its junction with Main Road 706 within the Mzwaneni area, proceeding in a general south-easterly direction over Reserve No. 19 No. 15839, running parallel to and then terminating near the Nsuze River.

**Umgwaqo Wangaphakathi u-3525: Umgwaqo Omkhulu u-706 – Umfula iNsuze (DC28)**

Usukela enhlanganweni yawo nomgwaqo Omkhulu u-706 maphakathi eMzwaneni, uqhubeke ubheke eningizimu-mpumalanga phezu kwase Reserve No. 19 No. 15839, ugudle ngokuqondana uphinde uyophela eduze nomfula iNsuze.

**Local Road 3526: District Road 2232 – Local Road 820 (DC28)**

From its junction with District Road 2232, proceeding in a general north-westerly direction over Reserve No. 19 No. 15839, passing the Nsundukazi School, changing to a general north-easterly then a general easterly direction, terminating at its junction with Local Road 820 within the Nsundukazi area.

**Umgwaqo Wangaphakathi u-3526: Umgwaqo Wesifunda u-2232 – Umgwaqo Wangaphakathi u-820 (DC28)**

Usukela enhlanganweni yawo nomgwaqo Wesifunda u-2232, uqhubeke ubheke enyakatho-ntshonalanga phezu kwase Reserve No. 19 No. 15839, udlule isikole iNsundukazi, ujike ubheke enyakatho-mpumalanga bese ubheke empumalanga, uphele enhlanganweni yawo nomgwaqo Wangaphakathi u-820 maphakathi eNsundukazi.

**Local Road 3527: District Road 1599 – Ntolwane Hill (DC28)**

From its junction with District Road 1599 within the Ntolwane area, proceeding in a general north-easterly direction over Nxamalala No. 17519, passing the Ntolwane School, changing to a general south-westerly direction, terminating near the north-eastern foot of the Ntolwane hill.

**Umgwaqo Wangaphakathi u-3527: Umgwaqo Wesifunda u-1599 – Igquma iNtolwane (DC28)**

Usukela enhlanganweni yawo nomgwaqo Wesifunda u-1599 maphakathi eNtolwane, uqhubeke ubheke enyakatho-mpumalanga phezu kwase Nxamalala No. 17519, udlule isikole iNtolwane, ujike ubheke eningizimu-ntshonalanga, uphele eduze kwase nyakatho-mpumalanga yegquma i-Ntolwane.

**Local Road 3528: District Road 1599 – Ezimbidla (DC28)**

From its junction with District Road 1599 within the Ezimbidla area, proceeding in a general southerly direction over Reserve No. 19 No. 15839, passing the King Cetshwayo and Hambayedwa Schools, terminating within the Ezimbidla area.

**Umgwaqo Wangaphakathi u-3528: Umgwaqo Wesifunda u-1599 – Ezimbidla (DC28)**

Usukela enhlanganweni yawo nomgwaqo Wesifunda u-1599 maphakathi Ezimbidla, uqhubeke ubheke eningizimu phezu kwase Reserve No. 19 No. 15839, udlule izikole iKing Cetshwayo kanye ne-Hambayedwa, uphele Ezimbidla.

**Local Road 3529: Local Road 689 – Local Road 3502 (DC28)**

From its junction with Local Road 689, proceeding in a general south-westerly direction over Reserve No. 19 No. 15839, changing to a general north-westerly then to a general south-easterly direction, crossing the Mkalazi River and entering Nxamalala No. 17519, terminating at its junction with Local Road 3502.

**Umgwaqo Wangaphakathi u-3529: Umgwaqo Wangaphakathi u-689 – Umgwaqo Wangaphakathi u-3502 (DC28)**

Usukela enhlanganweni yawo nomgwaqo Wangaphakathi u-689, uqhubeke ubheke eningizimu-ntshonalanga phezu kwase Reserve No. 19 No. 15839, ujike ubheke enyakatho-ntshonalanga uphinde ubheke eningizimu-mpumalanga, uwele umfula uMkalazi bese ungene eNxamalala No. 17519, uphele enhlanganweni yawo nomgwaqo Wangaphakathi u-3502.

**Local Road 3530: Local Road 3501 – Ezilozini School (DC28)**

From its junction with Local Road 3501 within the Ezilozini area, proceeding in a north-westerly then general south-westerly direction over Reserve No. 19 No. 15839, terminating at the Ezilozini School.

**Umgwaqo Wangaphakathi u-3530: Umgwaqo Wangaphakathi u-3501 – Isikole Ezilozini (DC28)**

Usukela enhlanganweni yawo nomgwaqo Wangaphakathi u-3501, uqhubeke ubheke enyakatho-ntshonalanga bese ubheke eningizimu-ntshonalanga phezu kwase Reserve No. 19 No. 15839, uphele esikoleni i-Ezilozini.

**Local Road 3531: Main Road 447 – Sibhoweni (DC27)**

From its junction with Main Road 447 near the KwaNdongeni and Maphakathini areas, proceeding in a general north-easterly direction over Reserve No. 14 No. 15834 proceeding through the Mbube area, terminating within the Sibhoweni area within Reserve No. 14 No. 15834.

**Umgwaqo Wangaphakathi u-3531: Umgwaqo Omkhulu u-447 – eSibhoweni (DC27)**

Usukela enhlanganweni yawo nomgwaqo Omkhulu u-447 eduze KwaNdongeni nase Maphakathi, uqhubeke ubheke enyakatho-mpumalanga phezu kwase Reserve No. 14 No. 15834, udlule eMbube, uphele maphakathi eSibhoweni maphakathi eReserve No. 14 No. 15834.

**Local Road 3532: District Road 1848 – Local Road 3165 (DC27)**

From its intersection with District Road 1848 and Local Road 3472, proceeding in a general south-easterly then to a general south-westerly direction over Reserve No. 14 No. 15834, proceeding through the Thungwini area and running parallel to the Greater St. Lucia Marine Reserve boundary, passing the Othungwini School, terminating at its junction with Local Road 3165 at the Embetha School.

**Umgwaqo Wangaphakathi u-3532: Umgwaqo Wesifunda u-1848 – Umgwaqo Wangaphakathi u-3165 (DC27)**

Usukela enhlanganweni yawo nomgwaqo Wesifunda u-1848 kunye nomgwaqo Wangaphakathi u-3472, uqhubeke ubheke eningizimu-mpumalanga uphinde ubheke eningizimu-ntshonalanga phezu kwase Reserve No. 14 No. 15834, udlule eThungwini ugudle ngokuqondana nomngcele we Greater St. Lucia Marine Reserve, udlule isikole Othungwini, uphele enhlanganweni yawo nomgwaqo Wangaphakathi u-3165 esikoleni Embetha.

**Local Road 3533: District Road 1885 (south) – District Road 1885 (north) (DC27)**

From its intersection with District Road 1885 (south) and Local Road 1977, proceeding in a general northerly direction over Reserve No. 14 No. 15834, passing the Mseleni Hospital, changing to a general north-westerly then to a north-easterly direction within the Nhlamvu area, changing to a general south-easterly direction, terminating at its junction with District Road 1885(north), north-east of the Nhlamvu School.

**Umgwaqo Wangaphakathi u-3533: Umgwaqo Wesifunda u-1885 (eningizimu) – Umgwaqo Wesifunda u-1885 (enyakatho) (DC27)**

Usukela enhlanganweni yawo nomgwaqo Wesifunda u-1885 (eningizimu) nomgwaqo Wangaphakathi u-1977, uqhubeke ubheke enyakatho phezu kwase Reserve No. 14 No. 15834, udlule isibhedlela iMseleni, ujike ubheke enyakatho-ntshonalanga uphinde ubheke enyakatho-mpumalanga maphakathi eNhlamvu, ujike ubheke eningizimu-mpumalanga, uphele enhlanganweni yawo nomgwaqo Wesifunda u-1885 (enyakatho), enyakatho-mpumalanga nesikole iNhlamvu.

**Local Road 3534: District Road 1831 (south) – District Road 1831 (north) (DC27)**

From its junction with District Road 1831 (south) within the Gujini area, proceeding in a general easterly direction over Makhathini Flats No. 16533, passing the Gujini School, changing to a general northerly direction, crossing the Ndlamyane River, changing to a general south-westerly direction, terminating at its junction with District Road 1831 (north).

**Umgwaqo Wangaphakathi u-3534: Umgwaqo Wesifunda u-1831 (eningizimu) – Umgwaqo Wesifunda u-1831 (enyakatho) (DC27)**

Usukela enhlanganweni yawo nomgwaqo Wesifunda u-1831 (eningizimu) maphakathi eGujini, uqhubeke ubheke empumalanga phezu kwase Makhathini Flats No. 16533, udlule isikole iGujini, ujike ubheke enyakatho, uwele umfula iNdlamyane, ujike ubheke eningizimu-ntshonalanga, uphele enhlanganweni yawo nomgwaqo Wesifunda u-1831 (enyakatho).

**Local Road 3535: Main Road 236 – Local Road 3535 (DC27)**

From its junction with Main Road 236, proceeding in a general north-westerly direction over Reserve No. 16 No. 15836, passing the KwaQondile School, changing to a general south-westerly then to a general south-easterly direction, proceeding through the Magedla area, then changing to a general north-easterly direction, terminating at itself.

**Umgwaqo Wangaphakathi u-3535: Umgwaqo Omkhulu u-236 – Umgwaqo Wangaphakathi u-3535 (DC27)**

Usukela enhlanganweni yawo nomgwaqo Omkhulu u-236, uqhubeke ubheke enyakatho-ntshonalanga phezu kwase Reserve No. 16 No. 15836, udlule isikole iKwaQondile, ujike ubheke eningizimu-ntshonalanga, uphinde ubheke eningizimu-mpumalanga, udlule eMagedla, bese ubheke enyakatho-mpumalanga, uphele lapho uhlanga khona.

**Local Road 3536: Main Road 236 – Local Road 2107 (DC27)**

From its junction with Main Road 236 south of the KwaQondile School, proceeding in a general south-easterly direction over Reserve No. 16 No. 15836, entering Makhathini Flats No. 16533, changing to a general north-easterly direction, terminating at its junction with Local Road 2107 in the vicinity of a Canal.

**Umgwaqo Wangaphakathi u-3536: Umgwaqo Omkhulu u-236 – Umgwaqo Wangaphakathi u-2107 (DC27)**

Usukela enhlanganweni yawo nomgwaqo Omkhulu u-236 eningizimu yesikole KwaQondile, uqhubeke ubheke eningizimu-mpumalanga phezu kwase Reserve No. 16 No. 15836, ungene eMakhathini Flats No. 16533, ujike ubheke enyakatho-mpumalanga, uphele enhlanganweni yawo nomgwaqo Wangaphakathi u-2107 bude buduze neCanal.

**Local Road 3537: Main Road 522 Section 1 – Local Road 2366 (DC27)**

From its intersection with Main Road 522-1 and District Road 1836 near Jozini, proceeding in a general westerly then north-westerly direction over Reserve No. 16 No. 15836, passing the Pongolapoort Dam, changing to a north-easterly direction, terminating at its junction with Local Road 2366.

**Umgwaqo Wangaphakathi u-3537: Umgwaqo Omkhulu u-522 Isigaba 1 – Umgwaqo Wangaphakathi u-2366 (DC27)**

Usukela enhlanganweni yawo nomgwaqo Omkhulu u-522-1 nomgwaqo Wesifunda u-1836 eduze eJozini, uqhubeke ubheke entshonalanga ubuye ubheke enyakatho-ntshonalanga phezu kwase Reserve No. 16 No.

15836, udlule idamu iPongolapoort, ujike ubheke enyakatho-mpumalanga, uphele enhlanganweni yawo nomgwaqo Wangaphakathi u-2366.

**Local Road 3538: District Road 1836 – District Road 2210 (DC27)**

From its intersection with District Road 1836 and Local Road 3539 within the Nondabuya area, proceeding in a general north-westerly over Eggelala No. 14918, terminating at its junction with District Road 2210, north-east of the Nondabuya School.

**Umgwaqo Wangaphakathi u-3538: Umgwaqo Wesifunda u-1836 – Umgwaqo Wesifunda u-2210 (DC27)**

Usukela enhlanganweni yawo nomgwaqo Wesifunda u-1836 kunye nomgwaqo Wangaphakathi u-3539 maphakathi eNondabuya, uqhubeke ubheke enyakatho-ntshonalanga phezu kwase Eggelala No. 14918, uphele enhlanganweni yawo nomgwaqo Wesifunda u-2210, enyakatho-mpumalanga nesikole iNondabuya.

**Local Road 3539: District Road 1836 – Phongolo River (DC27)**

From its intersection with District Road 1836 and Local Road 3538, proceeding in a general south-easterly direction over Eggelala No. 14918, passing the Zamintuthuko and the Mfingose Schools, entering Eduard No. 14917, changing to a general north-easterly direction then back to a general south-easterly direction, terminating at the Phongolo River.

**Umgwaqo Wangaphakathi u-3539: Umgwaqo Wesifunda u-1836 – Umfula iPhongolo (DC27)**

Usukela enhlanganweni yawo nomgwaqo Wesifunda u-1836 nomgwaqo Wangaphakathi u-3538, uqhubeke ubheke eningizimu-mpumalanga phezu kwase Eggelala No. 14918, udlule izikole iZamintuthuko ne Mfingose, ungene e-Eduard No. 14917, ujike ubheke enyakatho-mpumalanga ubuye ubheke eningizimu-mpumalanga, uphele kumfula iPhongolo.

**Local Road 3540: Main Road 522 Section 1 – District Road 1836 (DC27)**

From its intersection with Main Road 522-1 and Local Road 2113, proceeding in a general south-easterly direction over Reserve No. 16 No. 15836, entering Staalberg No. 14920, changing to an easterly direction within the eMangwasha area, terminating at its intersection with District Road 1836 and Local Road 3541.

**Umgwaqo Wangaphakathi u-3540: Umgwaqo Omkhulu u-522 Isigaba 1 – Umgwaqo Wesifunda u-1836 (DC27)**

Usukela enhlanganweni yawo nomgwaqo Omkhulu u-522-1 kunye nomgwaqo Wangaphakathi u-2113, uqhubeke ubheke eningizimu-mpumalanga phezu kwase Reserve No. 16 No. 15836, ungene eStaalberg No. 14920, ujike ubheke mpumalanga maphakathi eMangwasha, uphele enhlanganweni yawo nomgwaqo Wesifunda u-1836 kunye nomgwaqo Wangaphakathi u-3541.

**Local Road 3541: District Road 1836 – District Road 2375 (DC27)**

From its intersection with District Road 1836 and Local Road 3540 within the Masabe area, proceeding in a general easterly direction over Staalberg No. 14920, changing to a south-easterly direction, entering Nerser No. 14919, terminating at its junction with District Road 2375 near the Malobeni and KwaPhaweni Schools.

**Umgwaqo Wangaphakathi u-3541: Umgwaqo Wesifunda u-1836 – Umgwaqo Wesifunda u-2375 (DC27)**

Usukela enhlanganweni yawo nomgwaqo Wesifunda u-1836 nomgwaqo Wangaphakathi u-3540 maphakathi eMasabe, uqhubeke ubheke empumalanga phezu kwase Staalberg No. 14920, ujike ubheke eningizimu-mpumalanga, ungene eNerser No. 14919, uphele enhlanganweni yawo nomgwaqo Wesifunda u-2375 eduze nezikole iMalobeni naKwaPhaweni.

**Local Road 3542: District Road 850 – Gazini Hill (DC27)**

From its junction with District Road 850 within the Kwaliweni area, proceeding in a general north-westerly over Reserve No. 16 No. 15836, running parallel to and in between the Ndlovini and Mfoqosi Rivers, changing to a general south-westerly direction, then running parallel to and inbetween the Ndlovini and KuManzibomvana Rivers, terminating near the Gazini Hill, east of the Hlatikulu Nature Reserve.

**Umgwaqo Wangaphakathi u-3542: Umgwaqo Wesifunda u-850 – iqguma iGazini (DC27)**

Usukela enhlanganweni yawo nomgwaqo Wesifunda u-850 maphakathi Kwaliweni, uqhubeke ubheke enyakatho-ntshonalanga phezu kwase Reserve No. 16 No. 15836, ugudle ngokuqondana maphakathi nemifula

iNdlovini neMfoqosi, ujike ubheke eningizimu-ntshonalanga, ugudle ngokuqondana maphakathi kwemifula iNdlovini ne KuManzibomvana, uphele eduze negquma iGazini, empumalanga yeHlatikulu Nature Reserve.

**Local Road 3543: Main Road 522 Section 2 – Local Road 2860 (DC27)**

From its junction with Main Road 522-2 proceeding in a general north-westerly direction over Lake View No. 14929, changing to a westerly direction, terminating at its junction with Local Road 2860.

**Umgwaqo Wangaphakathi u-3543: Umgwaqo Omkhulu u-522 Isigaba 2 – Umgwaqo Wangaphakathi u-2860 (DC27)**

Usukela enhlanganweni yawo nomgwaqo Omkhulu u-522-2, uqhubeke ubheke enyakatho-ntshonalanga phezu kwase Lake View No. 14929, ujike ubheke entshonalanga, uphele enhlanganweni yawo nomgwaqo Wangaphakathi u-2860.

**Local Road 3544: Local Road 1794 – Local Road 3084 (DC27)**

From its junction with Local Road 1794 south-west of the Manqoba School, proceeding in a general southerly direction over Reserve No. 1 No. 7638, changing to a general south-easterly direction, terminating at its junction with Local Road 3084.

**Umgwaqo Wangaphakathi u-3544: Umgwaqo Wangaphakathi u-1794 – Local Road 3084 (DC27)**

Usukela enhlanganweni yawo nomgwaqo Wangaphakathi u-1794 eningizimu-ntshonalanga nesikole iManqoba, uqhubeke ubheke eningizimu phezu kwase Reserve No. 1 No. 7638, ujike ubheke eningizimu-mpumalanga, uphele enhlanganweni yawo nomgwaqo Wangaphakathi u-3084.

**Local Road 3545: District Road 675 – Local Road 1986 (DC27)**

From its junction with District Road 675, proceeding in a general south-westerly direction over Reserve No. 1 No. 7638, changing to a general southerly direction, terminating at its junction with Local Road 1986 within the Ezimbondweni area.

**Umgwaqo Wangaphakathi u-3545: Umgwaqo Wesifunda u-675 – Umgwaqo Wangaphakathi u-1986 (DC27)**

Usukela enhlanganweni yawo nomgwaqo Wesifunda u-675, uqhubeke ubheke eningizimu-ntshonalanga phezu kwase Reserve No. 1 No. 7638, ujike ubheke eningizimu, uphele enhlanganweni yawo nomgwaqo Wangaphakathi u-1986 maphakathi Ezimbondweni.

**Local Road 3546: District Road 2491 – Qomukuphila (DC27)**

From its junction with District Road 2491, proceeding in a general south-westerly direction over Reserve No. 1 No. 7638, terminating near the Qomukuphila area within Reserve No. 1 No. 7638.

**Umgwaqo Wangaphakathi u-3546: Umgwaqo Wesifunda u-2491 – eQomukuphila (DC27)**

Usukela enhlanganweni yawo nomgwaqo Wesifunda u-2491, uqhubeke ubheke eningizimu-ntshonalanga phezu kwase Reserve No. 1 No. 7638, uphele eduze eQomukuphila maphakathi eReserve No. 1 No. 7638.

**Local Road 3547: Local Road 2926 – Local Road 3441 (DC27)**

From its junction with Local Road 2926, proceeding in a general easterly direction over Reserve No. 1 No. 7638, terminating at its junction with Local Road 3441.

**Umgwaqo Wangaphakathi u-3547: Umgwaqo Wangaphakathi u-2926 – Umgwaqo Wangaphakathi u-3441 (DC27)**

Usukela enhlanganweni yawo nomgwaqo Wangaphakathi u-2926, uqhubeke ubheke empumalanga phezu kwase Reserve No. 1 No. 7638, uphele enhlanganweni yawo nomgwaqo Wangaphakathi u-3441.

**Local Road 3548: Local Road 2708 – KwaNibela (DC27)**

From its junction with Local Road 2708 within the KwaNibela area, proceeding in a general north-easterly direction over Reserve No. 1 No. 7638, running parallel to the Mkuze Wetlands and River, terminating within KwaNibela area.

**Umgwaqo Wangaphakathi u-3548: Umgwaqo Wangaphakathi u-2708 – KwaNibela (DC27)**



Usukela enhlanganweni yawo nomgwaqo Wangaphakathi u-2708 maphakathi KwaNibela, uqhubeke ubheke enyakatho-mpumalanga phezu kwase Reserve No. 1 No. 7638, ugudle ngokuqondanane namaxhaphosi nomfula iMkuze, uphele KwaNibela.

**Local Road 3549: District Road 2491 – Local Road 544 (DC27)**

From its junction District Road 2491 within the Mphakathini area, proceeding in a general south-westerly direction over Reserve No. 1 No. 7638, terminating at its junction with Local Road 544.

**Umgwaqo Wangaphakathi u-3549: Umgwaqo Wesifunda u-2491 – Umgwaqo Wangaphakathi u-544 (DC27)**

Usukela enhlanganweni yawo nomgwaqo Wesifunda u-2491 maphakathi Mphakathini, uqhubeke ubheke eningizimu-ntshonalanga phezu kwase Reserve No. 1 No. 7638, uphele enhlanganweni yawo nomgwaqo Wangaphakathi u-544.

**Local Road 3550: District Road 2491 – Nqutsheni (DC27)**

From its junction District Road 2491 south of the Ntulabakayise School, proceeding in a north-westerly direction over Reserve No. 1 No. 7638, changing to a general south-westerly direction, terminating within Reserve No. 1 No. 7638.

**Umgwaqo Wangaphakathi u-3550: Umgwaqo Wesifunda u-2491 – eNqutsheni (DC27)**

Usukela enhlanganweni yawo nomgwaqo Wesifunda u-2491 eningizimu yesikole iNtulabakayise, uqhubeke ubheke enyakatho-ntshonalanga phezu kwase Reserve No. 1 No. 7638, ujike ubheke eningizimu-ntshonalanga, uphele maphakathi eReserve No. 1 No. 7638.

**Local Road 3551: District Road 1905 – Mgovuzo River tributary (DC27)**

From its junction District Road 1905 within the KwaMkenkethe area, proceeding in a general south-easterly direction over Reserve No. 15 No. 15835, terminating at a road near a tributary of the Mgovuzo River on Reserve No. 15 No. 15835.

**Umgwaqo Wangaphakathi u-3551: Umgwaqo Wesifunda u-1905 – Umfudlana iMgovuzo (DC27)**

Usukela enhlanganweni yawo nomgwaqo Wesifunda u-1905 maphakathi KwaMkenkethe, uqhubeke ubheke eningizimu-mpumalanga phezu kwase Reserve No. 15 No. 15835, uphele kumgaqo eduze nomfudlana iMgovuzo maphakathi eReserve No. 15 No. 15835.

**Local Road 3552: Local Road 2001 – Mathsamnyama River (DC27)**

From its junction Local Road 2001 within the Sitezi area, proceeding in a south-westerly then general north-westerly direction over Reserve No. 15 No. 15835, passing the Thembamandla School, changing to a general southerly direction, terminating far north of the Matshemnyama River.

**Umgwaqo Wangaphakathi u-3552: Umgwaqo Wangaphakathi u-2001 – Umfula iMatshamnyama (DC27)**

Usukela enhlanganweni yawo nomgwaqo Wangaphakathi u-2001 maphakathi eSitezi, uqhubeke ubheke eningizimu-ntshonalanga bese ubheke enyakatho-ntshonalanga phezu kwase Reserve No. 15 No. 15835, udlule isikole iThembamandla, ujike ubheke eningizimu, uphele kude enyakatho yomfula iMatshemnyama.

**Local Road 3553: Local Road 2373 – Mbewa Hill (DC27)**

From its junction Local Road 2373, proceeding in a general northerly direction over Reserve No. 15 No. 15835, changing to a westerly direction, terminating within Reserve No. 15 No. 15835 near the south-eastern foot of the Mbewu Hill.

**Umgwaqo Wangaphakathi u-3553: Umgwaqo Wangaphakathi u-2373 – igquma iMbewa (DC27)**

Usukela enhlanganweni yawo nomgwaqo Wangaphakathi u-2373, uqhubeke ubheke enyakatho phezu kwase Reserve No. 15 No. 15835, ujike ubheke entshonalanga, uphele maphakathi eReserve No. 15 No. 15835 eduze nonyawo oluseningizimu-mpumalanga negquma iMbewu.

**Local Road 3554: District Road 1909 – Ophondweni (DC27)**

From its junction District Road 1909, proceeding in a general northerly direction over Reserve No. 3 No. 15822, changing to a general south-easterly direction at the vicinity of the Hluhluwe River, passing the vicinity of the Phiwamandla School, terminating at its junction with a road within the Ophondweni area.



**Umgwaqo Wangaphakathi u-3554: Umgwaqo Wesifunda u-1909 – Ophondweni (DC27)**

Usukela enhlanganweni yawo nomgwaqo Wesifunda u-1909, uqhubeke ubheke enyakatho phezu kwase Reserve No. 3 No. 15822, ujike ubheke eningizimu-mpumalanga bude eduze nomfula iHluhluwe, udlule bude buduze nesikole iPhiwamandla, uphele enhlanganweni yawo nomgwaqo maphakathi Ophondweni.

**Local Road 3555: District Road 2462 – Local Road 338 (DC27)**

From its junction District Road 2462, proceeding in a general south-easterly direction over Khula Village No. 1, entering BOS No. 14776, passing the Vezobala and the Nkombane Schools, changing to a general south-easterly then to a general southerly direction through the Dukuduku area, entering Marshford No. 16119, passing Trig Beacon No. 52, changing to a general south-westerly direction, running alongside the Mfolozi River and boundary of Marshford No. 16119 and Peggy No. 16328, crossing over BOS No. 14776, re-entering Peggy No. 16328, terminating at its junction with Local Road 338 alongside the Mfolozi River.

**Umgwaqo Wangaphakathi u-3555: Umgwaqo Wesifunda u-2462 – Umgwaqo Wangaphakathi u-338 (DC27)**

Usukela enhlanganweni yawo nomgwaqo Wesifunda u-2462, uqhubeke ubheke eningizimu-mpumalanga phezu kwase Khula Village No. 1, ungene eBOS No. 14776, udlule izikole iVezobala neNkombane, ujike ubheke eningizimu-mpumalanga bese ubheke eningizimu eDukuduku, ungene eMarshford No. 16119, udlule Isikhonkwane No. 52, ujike ubheke eningizimu-ntshonalanga, ugudle eceleni nomfula iMfolozi kunye nomgcele ophakathi we Marshford No. 16119 nePeggy No. 16328, uwele phezu kwase BOS No. 14776, ubuye ungene ePeggy No. 16328, uphele enhlanganweni yawo nomgwaqo Wangaphakathi u-338 eceleni komfula iMfolozi.

**Local Road 3567: National Road 22 – Mseleni River (DC27)**

From its junction National Road 22 at the southern boundary of the Jobe area, proceeding in a general north-westerly direction over Reserve No. 14 No. 15834, terminating near the Mseleni River within Reserve No. 14 No. 15834

**Umgwaqo Wangaphakathi u-3567: Umgwaqo KaZwelonke u-22 – uMfula iMseleni (DC27)**

Usukela enhlanganweni yawo nomgwaqo KaZwelonke u-22 eningizimu nomgcele waka Jobe, uqhubeke ubheke enyakatho-ntshonalanga phezu kwase Reserve No. 14 No. 15834, uphele eduze nomfula iMseleni maphakathi eReserve No. 14 No. 15834.

**Local Road 3568: Main Road 348 – Local Road 2797 (DC27)**

From its junction Main Road 348 far north of the Gunjaneni Hospital, proceeding in a general north-easterly direction over Reserve No. 3 No. 15822 changing to a general northerly direction, proceeding through the Ensolweni area, terminating at its junction with Local Road 2797.

**Umgwaqo Wangaphakathi u-3568: Umgwaqo Omkhulu u-348 – Umgwaqo Wangaphakathi u-2797 (DC27)**

Usukela enhlanganweni yawo nomgwaqo Omkhulu u-348 kude enyakatho yesibhedlela iGunjaneni, uqhubeke ubheke enyakatho-mpumalanga phezu kwase Reserve No. 3 No. 15822 ujike ubheke enyakatho, uqhubeke ubheke maphakathi Ensolweni, uphele enhlanganweni yawo nomgwaqo Wangaphakathi u-2797.

**Local Road 3569: Main Road 348 – Local Road 1423 (DC27)**

From its junction Main Road 348 within the Gunjaneni area, proceeding in a general south-westerly direction over Reserve No. 3 No. 15822, crossing the Gunjaneni River, changing to a general north-westerly direction then to a general south-westerly direction proceeding along the southern side of the Zihlalaneni Hill, terminating at its junction with Local Road 1423, within the Machibini area.

**Umgwaqo Wangaphakathi u-3569: Umgwaqo Omkhulu u-348 – Umgwaqo Wangaphakathi u-1423 (DC27)**

Usukela enhlanganweni yawo nomgwaqo Omkhulu u-348 maphakathi eGunjaneni, uqhubeke ubheke eningizimu-ntshonalanga phezu kwase Reserve No. 3 No. 15822, uwele umfula iGunjaneni, ujike ubheke enyakatho-ntshonalanga, ubuye ujike ubheke eningizimu-ntshonalanga udlule ngase ningizimu yegquma iZihlalaneni, uphele enhlanganweni yawo nomgwaqo Wangaphakathi u-1423, maphakathi eMachibini.

**Local Road 3570: Local Road 629 – Local Road 2797 (DC27)**

From its junction Local Road 629, proceeding in a general northerly direction over Reserve No. 3 No. 15822, crossing the Mnyaba River, changing to a general north-westerly direction, terminating at its junction with Local Road 2797 within the Ensolweni area.

**Umgwaqo Wangaphakathi u-3570: Umgwaqo Wangaphakathi u-629 – Umgwaqo Wangaphakathi u-2797 (DC27)**

Usukela enhlanganweni yawo nomgwaqo Wangaphakathi u-629, uqhubeke ubheke enyakatho phezu kwase Reserve No. 3 No. 15822, uwele umfula uMnyaba, ujike ubheke enyakatho-ntshonalanga, uphele enhlanganweni yawo nomgwaqo Wangaphakathi u-2797 maphakathi Ensolweni.

**Local Road 3571: District Road 1908 – Local Road 3223 (DC27)**

From its junction District Road 1908, proceeding in a general south-easterly direction over Reserve No. 3 No. 15822, crossing the Hlazane River, terminating at its junction with Local Road 3223 within the KwaMthole area.

**Umgwaqo Wangaphakathi u-3571: Umgwaqo Wesifunda u-1908 – Umgwaqo Wangaphakathi u-3223 (DC27)**

Usukela enhlanganweni yawo nomgwaqo Wesifunda u-1908, uqhubeke ubheke eningizimu-mpumalanga phezu kwase Reserve No. 3 No. 15822 uwele umfula iHlazane, uphele enhlanganweni yawo nomgwaqo Wangaphakathi u-3223 maphakathi KwaMthole.

**Local Road 3577: District Road 1281 – Vreedenburg (DC23)**

From its junction with District Road 1281 near Noqayizivele, proceeding in a south-westerly direction over Doornplaat No. 2392, changing to a general south-easterly direction, running along the foot of the Nkangala hill, passing the Trig. Beacon No. 220, over Caspar No. 9791, entering and terminating on Vreedenburg No. 1297.

**Umgwaqo Wangaphakathi u-3577: Umgwaqo Wesifunda u-1281 – eVreedenburg (DC23)**

Usukela enhlanganweni yawo nomgwaqo Wesifunda u-1281 eduze eNoqayizivele, uqhubeke ubheke eningizimu-ntshonalanga phezu kwase Doornplaat No. 2392, ujike ubheke eningizimu-mpumalanga, uhambe kwigquma eNkangala, udlule Isikhonkwane No. 220, phezu kwase Caspar No. 9791, ungene uphinde uphele eVreedenburg No. 1297.

**Local Road 3579: Main Road 537 – Empembeni (DC28)**

From its junction with Main Road 537 within the Empembeni Settlement, proceeding in a general south-easterly direction over Reserve No. 10 No. 15830, passing the Empembeni School, changing to a north-easterly then back to a south-easterly direction, terminating at a road within the Empembeni area.

**Umgwaqo Wangaphakathi u-3579: Umgwaqo Omkhulu u-537 – Empembeni (DC28)**

Usukela enhlanganweni yawo nomgwaqo Omkhulu u-537 maphakathi Empembeni, uqhubeke ubheke eningizimu-mpumalanga phezu kwase Reserve No. 10 No. 15830, udlule isikole i-Empembeni, ujike ubheke enyakatho-mpumalanga, uphinde ubheke eningizimu-mpumalanga, uphele kumgwaqo maphakathi Empembeni.

**Local Road 3580: Main Road 537 – Gubhethuka Settlement (DC28)**

From its junction with Main Road 537 near the Ndesheni School, proceeding in a general south-easterly direction over Reserve No. 10 No. 15830, changing to a north-easterly direction, terminating at a road within the Gubhethuka Settlement.

**Umgwaqo Wangaphakathi u-3580: Umgwaqo Omkhulu u-537 – eGubhethuka (DC28)**

Usukela enhlanganweni yawo nomgwaqo Omkhulu u-537 eduze nesikole iNdesheni, uqhubeke ubheke eningizimu-mpumalanga phezu kwase Reserve No. 10 No. 15830, ujike ubheke enyakatho-mpumalanga, uphele kumgwaqo maphakathi eGubhethuka.

**Local Road 3582: Local Road 1955 – Local Road 2521 (DC28)**

From its junction with Local Road 1955 within the Mzipofu area, proceeding in a general south-westerly direction, over Reserve No. 5 No. 15824, terminating at its intersection with Local Roads 2521 and 3581.

**Umgwaqo Wangaphakathi u-3582: Umgwaqo Wangaphakathi u-1955 – Umgwaqo Wangaphakathi u-2521 (DC28)**

Usukela enhlanganweni yawo nomgwaqo Wangaphakathi u-1955 maphakathi eMzipofu, uqhubeke ubheke eningizimu-ntshonalanga phezu kwase Reserve No. 5 No. 15824, uphele enhlanganweni yawo nemigwaqo yangaphakathi u-2521 kanye no 3581.

**Local Road 3583: Main Road 494 – Mayeni (DC28)**

From its junction with Main Road 494 south-west of the Hluma School, proceeding in a general south-easterly direction, over Reserve No. 5 No. 15824, terminating within the Mayeni area.

**Umgwaqo Wangaphakathi u-3583: Umgwaqo Omkhulu u-494 – eMayeni (DC28)**

Usukela enhlanganweni yawo nomgwaqo Omkhulu u-494 eningizimu-ntshonalanga yesikole iHluma, uqhubeke ubheke eningizimu-mpumalanga phezu kwase Reserve No. 5 No. 15824, uphele maphakathi eMayeni.

**Local Road 3584: Main Road 47 Section 4 – Mbiza (DC28)**

From its junction with Main Road 47-4 within the Mbiza area, proceeding in a general northerly direction, over Reserve No. 17 No. 15837, terminating in the vicinity of the Mvuntshini River tributary within the Mbiza area.

**Umgwaqo Wangaphakathi u-3584: Umgwaqo Omkhulu u-47 Isigaba 4 – eMbiza (DC28)**

Usukela enhlanganweni yawo nomgwaqo Omkhulu u-47-4 maphakathi eMbiza, uqhubeke ubheke enyakatho phezu kwase Reserve No. 17 No. 15837, uphele bude buduza komfudlana womfula iMvuntshini maphakathi eMbiza.

**Local Road 3585: District Road 465 – Local Road 945 (DC28)**

From its junction with District Road 465, proceeding in a general westerly direction over Reserve No. 17 No. 15837, passing the Yamela School, changing to a general northerly direction, crossing the Nhlisa river, terminating at its junction with Local Road 945.

**Umgwaqo Wangaphakathi u-3585: Umgwaqo Wesifunda u-465 – Umgwaqo Wangaphakathi u-945 (DC28)**

Usukela enhlanganweni yawo nomgwaqo Wesifunda u-465, uqhubeke ubheke entshonalanga phezu kwase Reserve No. 17 No. 15837, udlule isikole iYamela, ujike ubheke enyakatho, uwele umfula iNhlisa, uphele enhlanganweni yawo nomgwaqo Wangaphakathi u-945.

**Local Road 3586: District Road 2336 – Emncongweni (DC28)**

From its junction with District Road 2336, proceeding in a general south-easterly direction over Reserve No. 17 No. 15837, terminating near the Tole River within the Emncongweni area.

**Umgwaqo Wangaphakathi u-3586: Umgwaqo Wesifunda u-2336 – Emncongweni (DC28)**

Usukela enhlanganweni yawo nomgwaqo Wesifunda u-2336, uqhubeke ubheke eningizimu-mpumalanga phezu kwase Reserve No. 17 No. 15837, uphele eduze nomfula iTole maphakathi Emncongweni.

**Local Road 3587: District Road 2488 – Tugela River (DC28)**

From its junction with District Road 2488, proceeding in a general southerly direction over Reserve No. 21 No. 15841, terminating in the vicinity of the Tugela River.

**Umgwaqo Wangaphakathi u-3587: Umgwaqo Wesifunda u-2488 – umfula uTugela (DC28)**

Usukela enhlanganweni yawo nomgwaqo Wesifunda u-2488, uqhubeke ubheke eningizimu phezu kwase Reserve No. 21 No. 15841, uphele bude buduza komfula iTugela.

**Local Road 3588: Main Road 50 Section 3 – Main Road 707 (DC28)**

From its junction with Main Road 50-3, proceeding in a general south-westerly direction over Reserve No. 19 No. 15839, proceeding through the Imanzimnyama area, passing the Manzamnyama School, terminating at its junction with Main Road 707.

**Umgwaqo Wangaphakathi u-3588: Umgwaqo Omkhulu u-50 Isigaba 3 – Umgwaqo Omkhulu u-707 (DC28)**

Usukela enhlanganweni yawo nomgwaqo Omkhulu u-50-3, uqhubeke ubheke eningizimu-ntshonalanga phezu kwase Reserve No. 19 No. 15839, uqhubeke ubheke e-Imanzimnyama, udlule isikole iManzamyama, uphele enhlanganweni yawo nomgwaqo Omkhulu u-707.

**Local Road 3589: Main Road 706 – Nsuze River (DC28)**

From its junction with Main Road 706, proceeding in a general south-easterly direction over Reserve No. 19 No. 15839, passing the Ekuzwaneni school, terminating in the vicinity of the Nsuze River where it joins the Tugela River.

**Umgwaqo Wangaphakathi u-3589: Umgwaqo Omkhulu u-706 – umfula iNsuze (DC28)**

Usukela enhlanganweni yawo nomgwaqo Omkhulu u-706, uqhubeke ubheke eningizimu-mpumalanga phezu kwase Reserve No. 19 No. 15839, udlule isikole i-Ekuzwaneni, uphele bude buduze komfula iNsuze lapho uxhumana khona nomfula iTugela.

**Local Road 3590: Main Road 50 Section 1 – Local Road 3651 (DC28)**

From its junction with Main Road 50-1, proceeding in a north-westerly direction over Reserve No. 17 No. 15837, crossing the kwaNonkolombelana River, terminating at its junction with Local Road 3651.

**Umgwaqo Wangaphakathi u-3590: Umgwaqo Omkhulu u-50 Isigaba 1 – Umgwaqo Wangaphakathi u-3651 (DC28)**

Usukela enhlanganweni yawo nomgwaqo Omkhulu u-50-1, uqhubeke ubheke enyakatho-ntshonalanga phezu kwase Reserve No. 17 No. 15837, uwele umfula i-kwaNonkolombelana uphele enhlanganweni yawo nomgwaqo Wangaphakathi u-3651.

**Local Road 3591: Main Road 240 – Local Road 627 (DC28)**

From its junction with Main Road 240, proceeding in a south-westerly direction over Ngoye Forest Reserve No. 15784, changing to a general northerly direction, entering Reserve No. 9 No. 15829, changing to a westerly then north-easterly direction, proceeding through the Matshamhlophe area, changing to a general north-westerly direction, crossing the Kumbukumbu River, terminating at its junction with Local Road 627.

**Umgwaqo Wangaphakathi u-3591: Umgwaqo Omkhulu u-240 – Umgwaqo Wangaphakathi u-627 (DC28)**

Usukela enhlanganweni yawo nomgwaqo Omkhulu u-240, uqhubeke ubheke eningizimu-ntshonalanga phezu kwase Ngoye Forest Reserve No. 15784, ujike ubheke enyakatho, ungene e-Reserve No. 9 No. 15829, ujike ubheke entshonalanga bese ubheke enyakatho-mpumalanga, uqhubeke udlule eMatshamhlophe, ujike ubheke enyakatho-ntshonalanga, uwele umfula iNkumbukumbu, uphele enhlanganweni yawo nomgwaqo Wangaphakathi u-627.

**Local Road 3592: Local Road 3519 – Emncongweni (DC28)**

From its junction with Local Road 3519, proceeding in a general south-easterly direction over Reserve No. 17 No. 15837, running parallel to the Tole River, changing to a general north-easterly-direction, terminating within the Emncongweni area.

**Umgwaqo Wangaphakathi u-3592: Umgwaqo Wangaphakathi u-3519 – Emncongweni (DC28)**

Usukela enhlanganweni yawo nomgwaqo Wangaphakathi u-3519, uqhubeke ubheke eningizimu-mpumalanga phezu kwase Reserve No. 17 No. 15837, ugudle ngokuqondana nomfula i-Tole, ujike ubheke enyakatho-mpumalanga, uphele maphakathi Emncongweni.

**Local Road 3593: Local Road 2053 - Local Road 3629 (DC28)**

From its junction with Local Road 2053 within the Port Dunford area, proceeding in a south-westerly direction over Port Dunford Station No. 14520, proceeding through the Nyembe area, changing to a south-easterly direction, terminating at its junction with Local Road 3629.

**Umgwaqo Wangaphakathi u-3593: Umgwaqo Wangaphakathi u-2053 - Umgwaqo Wangaphakathi u-3629 (DC28)**

Usukela enhlanganweni yawo nomgwaqo Wangaphakathi u-2053 maphakathi ePort Dunford, uqhubeke ubheke eningizimu-ntshonalanga phezu kwase Port Dunford Station No. 14520, uqhubeke eNyembe, ujike ubheke eningizimu-mpumalanga, uphele enhlanganweni yawo nomgwaqo Wangaphakathi u-3629.

**Local Road 3594: National Road 2 Section 32 (east) – National Road 2 Section 32 (west) (DC26)**

From its junction with National Road 2-32 (east) at the Ugu School within the Mbekakanye area, proceeding in a general north-westerly direction over Simdlagentsha No. 16956, entering Beginsel No. 56, terminating at its junction with National Road 2-32 (west).

**Umgwaqo Wangaphakathi u-3594: Umgwaqo KaZwelonke u-2 Isigaba 32 (empumalanga) – Umgwaqo KaZwelonke u-2 Isigaba 32 (entshonalanga) (DC26)**

Usukela enhlanganweni yawo nomgwaqo KaZwelonke u-2-32 (empumalanga) esikoleni i-Ugu maphakathi eMbekakanye, uqhubeke ubheke enyakatho-ntshonalanga phezu kwase Simdlagentsha No. 16956, ungene eBeginsel No. 56, uphele enhlanganweni yawo nomgwaqo KaZwelonke u-2-32 (entshonalanga).

**Local Road 3596: Main Road 16 Section 4 – Mvunyana River (DC26)**

From its junction with Main Road 16-4, proceeding in a south-easterly direction over Brakvlei No. 331, changing to a south-westerly direction, along the common boundary of Brakvlei No. 331 and Eerstepunt No. 46, changing to a general south-easterly direction, entering Eerstepunt No. 46, crossing the Manzamnyama River, passing the Trig. Beacon No. 148, entering Kromellenboog No. 266, passing through the Kromellenboog area, passing the Sakhesethu School, changing to a general westerly direction, terminating on Kromellenboog No. 266 near the junction of the Mvunyana and Nondweni Rivers.

**Umgwaqo Wangaphakathi u-3596: Umgwaqo Omkhulu u-16 Isigaba 4 – Umfula iMyunyana (DC26)**

Usukela enhlanganweni yawo nomgwaqo Omkhulu u-16-4, uqhubeke ubheke eningizimu-mpumalanga phezu kwase Brakvlei No. 331, ujike ubheke eningizimu-ntshonalanga, uhambe maphakathi nomgcele Brakvlei No. 331 ne-Eerstepunt No. 46, ujike ubheke eningizimu-ntshonalanga, ungene e-Eerstepunt No. 46, uwele umfula iManzamnyama, udlule kwisikhonkwane No. 148, ungene eKromellenboog No. 266, udlule eKromellenboog, udlule isikole iSakhesethu, ujike ubheke entshonalanga, uphele eKromellenboog No. 266 eduze enhlanganweni yawo nemifula iMvunyana neNondweni.

**Local Road 3602: District Road 1834 – District Road 1836 (DC27)**

From its junction District Road 1834 within the Mboza area, proceeding in a general westerly direction over Makhathini Flats No. 16533, crossing the Phongolo River, entering Maarschalk No. 14924, terminating at its junction with District Road 1836.

**Umgwaqo Wangaphakathi u-3602: Umgwaqo Wesifunda u-1834 – Umgwaqo Wesifunda u-1836 (DC27)**

Usukela enhlanganweni yawo nomgwaqo Wesifunda u-1834 maphakathi eMboza, uqhubeke ubheke entshonalanga phezu kwase Makhathini Flats No. 16533, uwele umfula iPhongolo, ungene eMaarschalk No. 14924, uphele enhlanganweni yawo nomgwaqo Wesifunda u-1836.

**Local Road 3603: District Road 675 – Local Road 3349 (DC27)**

From its junction District Road 675 within the KwaMduku area, proceeding in a general southerly direction over Reserve No. 1 No. 7638, passing the Advent Hope Christian School, terminating at its junction with Local Road 3349.

**Umgwaqo Wangaphakathi u-3603: Umgwaqo Wesifunda u-675 – Umgwaqo Wangaphakathi u-3349 (DC27)**

Usukela enhlanganweni yawo nomgwaqo Wesifunda u-675 maphakathi KwaMduku, uqhubeke ubheke eningizimu phezu kwase Reserve No. 1 No. 7638, udlule isikole i-Advent Hope Christian, uphele enhlanganweni yawo nomgwaqo Wangaphakathi u-3349.

**Local Road 3604: Local Road 554 – Local Road 3349 (DC27)**

From its intersection with Local Road 554 and Local Road 3348 within the KwaMduku area, proceeding in a general north-easterly direction over Reserve No. 1 No. 7638, terminating at its junction with Local Road 3349.

**Umgwaqo Wangaphakathi u-3604: Umgwaqo Wangaphakathi u-554 – Umgwaqo Wangaphakathi u-3349 (DC27)**

Usukela enhlanganweni yawo nomgwaqo Wangaphakathi u-554 nomgwaqo Wangaphakathi u-3348 maphakathi KwaMduku, uqhubeke ubheke enyakatho-mpumalanga phezu kwase Reserve No. 1 No. 7638, uphele enhlanganweni yawo nomgwaqo Wangaphakathi u-3349.

**Local Road 3605: Local Road 2367 (west) – Local Road 2367 (east) (DC27)**

From its junction with Local Road 2367 (west) within the Mpontshane area, proceeding in a south-easterly direction over Aomori No. 14921, entering Urk No. 14573, changing to a north-easterly then easterly direction, running along the common boundary of Aomori No. 14921 and Urk No. 14573, changing to a general south-easterly direction, re-entering Urk No. 14573, passing the KwaMangqwashu School, terminating at its junction with Local Road 2367 (east).

**Umgwaqo Wangaphakathi u-3605: Umgwaqo Wangaphakathi u-2367 (ntshonalanga) – Umgwaqo Wangaphakathi u-2367 (mpumalanga) (DC27)**

Usukela enhlanganweni yawo nomgwaqo Wangaphakathi u-2367 (entshonalanga) maphakathi eMpontshane, uqhubeke ubheke eningizimu-mpumalanga phezu kwase Aomori No. 14921, ungene eUrk No. 14573, ujike ubheke enyakatho-mpumalanga ubuye ubheke empumalanga, ugudle umngcele ophakathi we Aomori No. 14921 kunye ne Urk No. 14573, ujike ubheke eningizimu-mpumalanga, ubuye ungene eUrk No. 14573, udlule isikole iKwaMngqwashu, uphele enhlanganweni yawo nomgwaqo Wangaphakathi u-2367 (empumalanga).

**Local Road 3606: Local Road 2105 – Local Road 2887 (DC27)**

From its junction Local Road 2105 within the Mbazwana area, proceeding in a general southerly direction over Reserve No. 14 No. 15834, running parallel to the Mbazwana River, changing to a general south-westerly direction, crossing the Mbazwana River, passing the Engwenyeni School, terminating at its junction with Local Road 2887.

**Umgwaqo Wangaphakathi u-3606: Umgwaqo Wangaphakathi u-2105 – Umgwaqo Wangaphakathi u-2887 (DC27)**

Usukela enhlanganweni yawo nomgwaqo Wangaphakathi u-2105 maphakathi eMbazwana, uqhubeke ubheke eningizimu phezu kwase Reserve No. 14 No. 15834, ugudle ngokuqondana nomfula iMbazwana, ujike ubheke eningizimu-ntshonalanga, uwele umfula iMbazwana udlule isikole Engwenyeni, uphele enhlanganweni nomgwaqo Wangaphakathi u-2887.

**Local Road 3611: Main Road 331 (north) - Main Road 331 (south) (DC23)**

From its junction with Main Road 331 (north), proceeding in a general south-westerly direction over Maritz Dam No. 1256, passing through the Nkomokazini area and running parallel to the Little Tugela River, changing to an easterly direction, terminating at its intersection with Main Road 331 (south) and District Road 1250.

**Umgwaqo Wangaphakathi u-3611: Umgwaqo Omkhulu u-331 (enyakatho) – Umgwaqo Omkhulu u-331 (eningizimu) (DC23)**

Usukela enhlanganweni yawo nomgwaqo Omkhulu u-331 (enyakatho), uqhubeke ubheke eningizimu-ntshonalanga phezu kwase Maritz Dam No. 1256, udlule eNkomokazini bese uhambe ngokuqondana nomfula iLittle Tugela, ujike ubheke empumalanga, uphele enhlanganweni yawo nomgwaqo Omkhulu u-331 (eningizimu) nomgwaqo Wesifunda u-1250.

**Local Road 3612: Main Road 331 (north) – Main Road 331 (south) (DC23)**

From its junction with Main Road 331 (north) within the Mbelekwanne area, proceeding in a general north-westerly direction over Drakensberg Location No. 2 No. 9605, changing to a general south-westerly direction, running parallel to the Little Tugela River, terminating at its junction with Main Road 331 (south).

**Umgwaqo Wangaphakathi u-3612: Umgwaqo Omkhulu u-331 (enyakatho) – Umgwaqo Omkhulu u-331 (eningizimu) (DC23)**

Usukela enhlanganweni yawo nomgwaqo Omkhulu u-331 (enyakatho) maphakathi eMbelekwanne, uqhubeke enyakatho-ntshonalanga phezu kwase Drakensberg Location No. 2 No. 9605, ujike ubheke eningizimu-ntshonalanga, uhambe ngokuqondana nomfula iLittle Tugela, uphele enhlanganweni yawo nomgwaqo Omkhulu u-331 (eningizimu).

**Local Road 3613: Main Road 10 Section 1 – Local Road 1135 (DC23)**

From its junction with Main Road 10-1 within the Bhokuzulu area, proceeding in a south-westerly direction over Droog Spruit No. 4935, crossing the railway line, passing the Rosedale and Phumelelani Schools,



entering Spitzberg No. 4936, changing to a general south-easterly then to a general north-easterly direction, re-entering Droog Spruit No. 4935, changing to a south-easterly direction, crossing the Bloukrans River, entering Draycott B No. 6426, terminating at its junction with Local Road 1135 within the Bhekuzulu Settlement.

**Umgwaqo Wangaphakathi u-3613: Umgwaqo Omkhulu u-10 Isigaba 1 – Umgwaqo Wangaphakathi u-1135 (DC23)**

Usukela enhlanganweni yawo nomgwaqo Omkhulu u-10-1 maphakathi eBhekuzulu, uqhubeke ubheke eningizimu-ntshonalanga phezu kwase Droog Spruit No. 4935, uwele uJantshi wesitimela, udlule izikole iRosedale nePhumelelani, ungene eSpitzberg No. 4936, ujike ubheke eningizimu-mpumalanga ubuye ubheke enyakatho-mpumalanga, uphinde ungene eDroog Spruit No. 4935, ujike ubheke eningizimu-mpumalanga, uwele umfula iBloukrans, ungene iDraycott B No. 6426, uphele enhlanganweni yawo nomgwaqo Wangaphakathi u-1135 maphakathi eBhekuzulu.

**Local Road 3616: Main Road 700 - Sangweyana Estate (DC28)**

From its junction with Main Road 700, proceeding in a north-easterly direction over Lot 273 Empangeni No. 14129, changing to a south-easterly direction, terminating within the Sangweyana Estate.

**Umgwaqo Wangaphakathi u-3616: Umgwaqo Omkhulu u-700 - eSangweyana Estate (DC28)**

Usukela enhlanganweni yawo nomgwaqo Omkhulu u-700, uqhubeke ubheke enyakatho-mpumalanga phezu kwase Lot 273 Empangeni No. 14129, ujike ubheke eningizimu-mpumalanga, uphele maphakathi eSangweyana Estate.

**Local Road 3617: District Road 2336 – Local Road 519 (DC28)**

From its junction with District Road 2336, proceeding in a general south-easterly direction over Reserve No. 17 No. 15837, passing through the Mawundlu area, entering Reserve No. 9 No. 15829, passing through the Ntenjane area, terminating at its junction with Local Road 519.

**Umgwaqo Wangaphakathi u-3617: Umgwaqo Wesifunda u-2336 – Umgwaqo Wangaphakathi u-519 (DC28)**

Usukela enhlanganweni yawo nomgwaqo Wesifunda u-2336, uqhubeke ubheke eningizimu-mpumalanga, phezu kwase Reserve No. 17 No. 15837, udlule eMawundlu, ungene e-Reserve No. 9 No. 15829, udlule eNtenjane, uphele enhlanganweni yawo nomgwaqo Wangaphakathi u-519.

**Local Road 3620: District Road 1880 (north) – District Road 1880 (south) (DC26)**

From its intersection with District Road 1880 (north) and Local Road 2358 within the Opuzane Settlement, proceeding in a general south-westerly direction over Slang Spruit No. 17098, crossing the Opuzane River, passing the Ophuzane School, changing to a general south-easterly direction, terminating at its junction with District Road 1880 (south) near the Bivane River.

**Umgwaqo Wangaphakathi u-3620: Umgwaqo Wesifunda u-1880 (enyakatho) – Umgwaqo Wesifunda u-1880 (eningizimu) (DC26)**

Usukela enhlanganweni yawo nomgwaqo Wesifunda u-1880 (enyakatho) nomgwaqo Wangaphakathi u-2358 maphakathi e-Opuzane, uqhubeke ubheke eningizimu-ntshonalanga phezu kwase Slang Spruit No. 17098, uwele umfula i-Opuzane, udlule isikole i-Ophuzane, ujike ubheke eningizimu-mpumalanga, uphele enhlanganweni yawo nomgwaqo Wesifunda u-1880 (eningizimu) eduze nomfula iBivane.

**Local Road 3622: Main Road 525 – Tondo River (DC28)**

From its junction with Main Road 525, proceeding in a north-westerly direction over Reserve No. 9 No. 15829, changing to a north-easterly-direction, passing the Lindelihle school, proceeding through the Thando area, changing to a general northerly direction, terminating near the Tondo River.

**Umgwaqo Wangaphakathi u-3622: Umgwaqo Omkhulu u-525 – Tondo River (DC28)**

Usukela enhlanganweni yawo nomgwaqo Omkhulu u-525, uqhubeke ubheke enyakatho-ntshonalanga phezu kwase Reserve No. 9 No. 15829, ujike ubheke enyakatho-mpumalanga, udlule isikole iLindelihle, uqhubeke eThando, ujike ubheke enyakatho, uphele eduze komfula iTondo.

**Local Road 3623: District Road 356 – Local Road 1241 (DC28)**

From its junction with District Road 356 near the Buthanani School, proceeding in a general south-easterly direction over Reserve No. 21 No. 15841, running parallel to the Nembe River, proceeding through the



Samangu area, changing to a general southerly direction, crossing the Nembe River, terminating at its junction with Local Road 1241.

**Umgwaqo Wangaphakathi u-3623: Umgwaqo Wesifunda u-356 – Umgwaqo Wangaphakathi u-1241 (DC28)**

Usukela enhlanganweni yawo nomgwaqo Wesifunda u-356 eduze nesikole iButhanani, uqhubeke ubheke eningizimu-mpumalanga phezu kwase Reserve No. 21 No. 15841, ugudle ngokuqondana nomfula iNembe, uqhubeke udlule eSamangu, ujike ubheke eningizimu, uwele umfula iNembe, uphele enhlanganweni yawo nomgwaqo Wangaphakathi u-1241.

**Local Road 3624: Local Road 588 – Reserve No. 21 (DC28)**

From its junction with Local Road 588 at a point north-west of the Madidima School and north of the Madidima River, proceeding in a general northerly direction over Reserve No. 21 No. 15841, changing to a general north-westerly direction, passing the Izinsundu area, passing the Old Chrome mines, crossing a tributary of the Mamba River, terminating at a road on Reserve No. 21 No. 15841.

**Umgwaqo Wangaphakathi u-3624: Umgwaqo Wangaphakathi u-588 – Reserve No. 21 (DC28)**

Usukela enhlanganweni yawo nomgwaqo Wangaphakathi u-588 endaweni esenyakatho-ntshonalanga yesikole iMadidima Kanye nase nyakatho yomfula iMadidima, uqhubeke ubheke enyakatho phezu kwase Reserve No. 21 No. 15841, ujike ubheke enyakatho-ntshonalanga, udlule e-Izinsundu, udlule ezimayini ezindala ze-Chrome, uwele umfulana womfula iMamba, uphele kumgwaqo ose Reserve No. 21 No. 15841.

**Local Road 3625: Local Road 3622 – Thando (DC28)**

From its junction with Local Road 3622, proceeding in a general north-westerly direction, over Reserve No. 9 No. 15829, changing to a general northerly direction, terminating within the Thando area.

**Umgwaqo Wangaphakathi u-3625: Umgwaqo Wangaphakathi u-3622 – eThando (DC28)**

Usukela enhlanganweni yawo nomgwaqo Wangaphakathi u-3622, uqhubeke ubheke enyakatho-ntshonalanga, phezu kwase Reserve No. 9 No. 15829, ujike ubheke enyakatho, uphele maphakathi eThando.

**Local Road 3629: District Road 1598 – Mtunzini Forest Beach (DC28)**

From its junction with District Road 1598 within the Mhlanga area, proceeding in a general south-westerly direction over Port Dunford Station No. 14520, passing the vicinity of the Qantayih School, proceeding through the Mtunzini forest area, changing to a south-easterly direction, terminating at the beach, just east of the Mlalazi River mouth.

**Umgwaqo Wangaphakathi u-3629: Umgwaqo Wesifunda u-1598 – Mtunzini Forest Beach (DC28)**

Usukela enhlanganweni yawo nomgwaqo Wesifunda u-1598 maphakathi eMhlanga, uqhubeke ubheke eningizimu-ntshonalanga, phezu kwase Port Dunford Station No. 14520, udlule bude buduze kwesikole i-Qantayih, uqhubeke ehlathini lase Mtunzini, ujike ubheke eningizimu-mpumalanga, uphele olwandle empumalanga yomlomo womfula uMlalazi.

**Local Road 3630: District Road 135 – District Road 1549 (DC28)**

From its junction with District Road 135, proceeding in general easterly direction over Reserve No. 21 No. 15841, changing to a north-easterly direction, passing the Phindulimi School, changing to a north-westerly then to a south-easterly direction, crossing the Dikinyane River, changing to a general northerly direction, rurring parallel to the Bumba River, changing to a north-westerly then general north-easterly direction, entering Nzuza No. 17877, changing to a general northerly direction, passing Trig beacon No. 112, entering SAR 2 Dikinyana No. 15039, terminating at its junction with District Road 1549.

**Umgwaqo Wangaphakathi u-3630: Umgwaqo Wesifunda u-135 – Umgwaqo Wesifunda u-1549 (DC28)**

Usukela enhlanganweni yawo nomgwaqo Wesifunda u-135, uqhubeke ubheke empumalanga phezu kwase Reserve No. 21 No. 15841, ujike ubheke enyakatho-mpumalanga, udlule isikole iPhindulimi, ujike ubheke enyakatho-ntshonalanga bese ubheke eningizimu-mpumalanga, uwele umfula uDikinyane, ujike ubheke enyakatho, ugudle ngokuqondana nomfula i Bumba, ujike ubheke enyakatho-ntshonalanga bese ubheke enyakatho-mpumalanga, ungene eNzuza No. 17877, ujike ubheke enyakatho, udlule Isikhonkwane No. 112, ungene e SAR 2 Dikinyana No. 15039, uphele enhlanganweni yawo nomgwaqo Wesifunda u-1549.

**Local Road 3634: Main Road 601 Section 2 – Local Road 2164 (DC43)**

From its junction with Main Road 601-2, proceeding in a general north-westerly direction over Niez Hout Fontein No. 18205, entering Schoonhoven No. 18154 changing to a general north-easterly direction, entering Lourdes No. 18137 and then running parallel to the Cabane River, terminating at its intersection with Local Road 2164 and Local Road 3635.

**Umgwaqo Wangaphakathi u-3634: Umgwaqo Omkhulu u-601 Isigaba 2 – Umgwaqo Wangaphakathi u-2164 (DC43)**

Usukela enhlanganweni yawo nomgwaqo Omkhulu u-601-2, uqhubeke ubheke enyakatho-ntshonalanga phezu kwase Niez Hout Fontein No. 18205, ungene eSchoonhoven No. 18154, ujike ubheke enyakatho-mpumalanga, ungene eLourdes No. 18137 bese ugudla ngokuqondana nomfula iCabane, uphele enhlanganweni yawo nomgwaqo Wangaphakathi u-2164 nomgwaqo Wangaphakathi u-3635.

**Local Road 3635: District Road 2406 – Local Road 2164 (DC43)**

From its junction with District Road 2406, proceeding in a general southerly direction over Lourdes No. 18137, changing to a general south-easterly then to a south-westerly direction, crossing the Cabane River, terminating at its intersection with Local Road 2164 and Local Road 3634.

**Umgwaqo Wangaphakathi u-3635: Umgwaqo Wesifunda u-2406 – Umgwaqo Wangaphakathi u-2164 (DC43)**

Usukela enhlanganweni yawo nomgwaqo Wesifunda u-2406, uqhubeke ubheke eningizimu phezu kwase Lourdes No. 18137, ujike ubheke eningizimu-mpumalanga bese ubheke eningizimu-ntshonalanga, uwele umfula iCabane, uphele enhlanganweni yawo nomgwaqo Wangaphakathi u-2164 nomgwaqo Wangaphakathi u-3634.

**Local Road 3636: District Road 2421 – Local Road 2143 (DC43)**

From its intersection with District Road 2421, District Road 2422 and Local Road 3303 within the KwaGijima area, proceeding in a general south-easterly direction over Hopewell No. 160, changing to a general north-easterly direction, proceeding along the western boundary of Strangers Rest No. 18242 and then continuing over Hopewell No. 160, changing to a general north-westerly direction, terminating at its junction with Local Road 2143 within the Hopewell Settlement.

**Umgwaqo Wangaphakathi u-3636: Umgwaqo Wesifunda u-2421 – Umgwaqo Wangaphakathi u-2143 (DC43)**

Usukela enhlanganweni yawo nomgwaqo Wesifunda u-2421, umgwaqo Wesifunda u-2422 kanye nomgwaqo Wangaphakathi u-3303 maphakathi KwaGijima, uqhubeke ubheke eningizimu-mpumalanga phezu kwase Hopewell No. 160, ujike ubheke enyakatho-mpumalanga, uqhubeke entshonalanga womngcele wase Strangers Rest No. 18242 bese uqhubeke phezu kwase Hopewell No. 160, ujike ubheke enyakatho-ntshonalanga, uphele enhlanganweni yawo nomgwaqo Wangaphakathi u-2143 maphakathi eHopewell.

**Local Road 3637: Main Road 73 – Mgeni River (DC21)**

From its junction with Main Road 73 at the Mlamula settlement, proceeding in a general northerly direction over The Links No. 8788, terminating within the Nyonyana settlement at a distance south of the Mgeni River.

**Umgwaqo Wangaphakathi u-3637: Umgwaqo Omkhulu u-73 – Umfula uMgeni (DC21)**

Usukela enhlanganweni yawo nomgwaqo Omkhulu u-73 kwaMlamula, ubheke enyakatho phezu kwase The Links No. 8788, uphele kwaNyonyana buqamama eningizimu komfula uMgeni.

**Local Road 3638: Main Road 734 – Reserve No. 20 (DC26)**

From its junction with Main Road 734 within the aMabedlana area and about 970 meters north-west of its junction with Local Road 2602, proceeding in a general northerly direction over Reserve No. 20 No. 15840, terminating at its junction with a road within Reserve No. 20 No. 15840, near the railway line.

**Umgwaqo Wangaphakathi u-3638: Umgwaqo Omkhulu u-734 – eReserve No. 20 (DC26)**

Usukela enhlanganweni yawo nomgwaqo Omkhulu u-734 maphakathi eMabedlana cishe amamitha angama-970 enyakatho-ntshonalanga nenhlango yawo nomgwaqo Wangaphakathi u-2602, uqhubeke ubheke enyakatho phezu kwase Reserve No. 20 No. 15840, uphele enhlanganweni nomgwaqo maphakathi eReserve No. 20 No. 15840, eduze nomgwaqo wesitimela.

**Local Road 3639: Main Road 705 – Nkaphane (DC26)**

From its junction with Main Road 705 about 887 meters north-east of the Goje School, proceeding in a general easterly direction over Nobamba No. 16505, proceeding through the Maqwatha Settlement, changing to a general south-easterly direction, then to a general north-easterly direction, passing the Buhlebelanga School, terminating within the Nkaphane area.

**Umgwaqo Wangaphakathi u-3639: Umgwaqo Omkhulu u-705 – eNkaphane (DC26)**

Usukela enhlanganweni yawo nomgwaqo Omkhulu u-705 cishe amamitha angama-887 enyakatho-mpumalanga nesikole iGoje, uqhubeke ubheke empumalanga phezu kwase Nobamba No. 16505 udlule eMaqwatha, ujike ubheke eningizimu-mpumalanga, ubuye ubheke enyakatho-mpumalanga, udlule isikole iBuhlebelanga, uphele maphakathi eNkaphane.

**Local Road 3640: District Road 2427 – Local Road 2301 (DC43)**

From its junction with District Road 2427 at the Zamani School and within the Emvubukazi B Settlement, proceeding in a general north-westerly then to a general north-easterly direction over Imvubukazi No. 533, terminating at its junction with Local Road 2301 at the Imvubukazi A Settlement.

**Umgwaqo Wangaphakathi u-3640: Umgwaqo Wesifunda u-2427 – Umgwaqo Wangaphakathi u-2301 (DC43)**

Usukela enhlanganweni yawo nomgwaqo Wesifunda u-2427 esikoleni iZamani maphakathi Emvubukazi B, uqhubeke ubheke enyakatho-ntshonalanga bese ubheke enyakatho-mpumalanga phezu kwase Imvubukazi No. 533, uphele enhlanganweni yawo nomgwaqo Wangaphakathi u-2301 eMvubukazi A.

**Local Road 3641: Local Road 2245 – Local Road 2278 (DC43)**

From its junction with Local Road 2245, proceeding in a general north-easterly direction over Spitzkop No. 18217, crossing a tributary of the uMbumbane River, terminating at its junction with Local Road 2278.

**Umgwaqo Wangaphakathi u-3641: Umgwaqo Wangaphakathi u-2245 – Umgwaqo Wangaphakathi u-2278 (DC43)**

Usukela enhlanganweni yawo nomgwaqo Wangaphakathi u-2245, uqhubeke ubheke enyakatho-mpumalanga phezu kwase Spitzkop No. 18217, uwele umfudlana uMbumbane, uphele enhlanganweni yawo nomgwaqo Wangaphakathi u-2278.

**Local Road 3642: Local Road 2278 – Zamenkomst (DC43)**

From its junction with Local Road 2278 near the Nomdaphu Settlement, proceeding in a general south-westerly direction over Zamenkomst No. 18261, changing to a general westerly then back to a south-westerly direction, terminating at its junction with a road near the south-western boundary corner of Zamenkomst No. 18261.

**Umgwaqo Wangaphakathi u-3642: Umgwaqo Wangaphakathi u-2278 – eZamenkomst (DC43)**

Usukela enhlanganweni yawo nomgwaqo Wangaphakathi u-2278 eduze eNomdaphu, uqhubeke ubheke eningizimu-ntshonalanga phezu kwase Zamenkomst No. 18261, ujike ubheke ntshonalanga ubuye ubheke eningizimu-ntshonalanga, uphele enhlanganweni yawo nomgwaqo eduze kwekhona yomngecele eningizimu-ntshonalanga ye Zamenkomst No 18261.

**Local Road 3643: District Road 2416 – Local Road 2245 (DC43)**

From its junction with District Road 2416, proceeding in a general south-easterly direction over Sihleza No. 18 No. 525, passing the Texnybert School, entering Nobuhle No. 509 then changing to a general north-easterly direction, looping over Drie Fontein No. 18215, re-enetring Nobuhle No. 509, proceeding along the common boundary of Nobuhle No. 509 with Roodewal No. 18216 and then with Bonte Rand No. 18218 and Spitzkop No. 18217, then twice weaving over Bonte Rand No. 18218 and Spitzkop No. 18217, terminating at its junction with Local Road No. 2245.

**Umgwaqo Wangaphakathi u-3643: Umgwaqo Wesifunda u-2416 – Umgwaqo Wangaphakathi u-2245 (DC43)**

Usukela enhlanganweni yawo nomgwaqo Wesifunda u-2416, uqhubeke ubheke eningizimu-mpumalanga phezu kwase Sihleza No. 18 No. 525, udlule isikole iTexnybert, ungene eNobuhle No. 509, ujike ubheke enyakatho-mpumalanga, uqaqe ngaphezu kwase Drie Fontein No. 18215, ungene kabusha Nobuhle No. 509, uqhubeke uqhubeke ugudle umngecele waphakathi wase Nobuhle No. 509 kunye nase Roodewal No. 18216

CONTINUES ON PAGE 258 OF BOOK 3

Printed by and obtainable from the Government Printer, Bosman Street, Private Bag X85, Pretoria, 0001.  
Contact Centre Tel: 012-748 6200. eMail: [info.egazette@gpw.gov.za](mailto:info.egazette@gpw.gov.za)  
Publications: Tel: (012) 748 6053, 748 6061, 748 6065



KWAZULU-NATAL PROVINCE  
KWAZULU-NATAL PROVINSIE  
ISIFUNDAZWE SA KWAZULU-NATALI

**Provincial Gazette • Provinsiale Koerant • Igazethi Yesifundazwe**

*(Registered at the post office as a newspaper) • (As 'n nuusblad by die poskantoor geregistreer)*  
*(Irejistiwee njengephephandaba eposihhovisi)*

Vol: 17

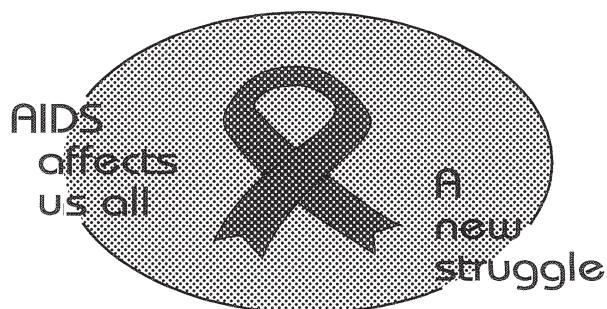
PIETERMARITZBURG

24 AUGUST 2023  
24 AUGUSTUS 2023

**No: 2584**

**PART 3 OF 7**

**We all have the power to prevent AIDS**



**AIDS  
HELPLINE**

**0800 012 322**

DEPARTMENT OF HEALTH

**Prevention is the cure**

**N.B. The Government Printing Works will not be held responsible for the quality of "Hard Copies" or "Electronic Files" submitted for publication purposes**

ISSN 1994-4551



9 771994 455008

0 2 5 8 4



bese Bonte Rand No. 18218 kunye ne Spitzkop No. 18217, bese uluka kabili phezu kwase Bonte Rond No. 18218 kunye ne Spitzkop No. 18217, uphele enhlanganweni yawo nomgwaqo Wangaphakathi u-2245.

**Local Road 3644: National Road 22 – Mozambique Border (DC27)**

From its junction with National Road 22 within the eNgezini area, proceeding in a general north-westerly direction over Tembe North No. 17497, passing the Ndwangu School, changing to a general northerly direction within the KwaMshudu area, passing the Bambisanani School, terminating at its junction with the Mozambique Border.

**Umgwaqo Wangaphakathi u-3644: Umgwaqo KaZwelonke u-22 – Umngcele weMozambique (DC27)**

Usukela enhlanganweni yawo nomgwaqo KaZwelonke u-22 maphakathi eNgezini, uqhubeke ubheke enyakatho-ntshonalanga phezu kwase Tembe North No. 17497, udlule isikole iNdwangu, ujike ubheke enyakatho maphakathi KwaMshudu, udlule isikole iBambisanani, uphele enhlanganweni yawo nomngcele waMozambique.

**Local Road 3645: District Road 1910 (east) – District Road 1910 (west) (DC27)**

From its intersection with District Road 1910 (east) and Local Road 2798, proceeding in a general north-westerly direction over Reserve No. 3 No. 15822, changing to a general south-westerly direction, passing the Endombeni School, changing to a general south-easterly direction, terminating at its junction with District Road 1910 (west).

**Umgwaqo Wangaphakathi u-3645: Umgwaqo Wesifunda u-1910 (empumalanga) – umgwaqo Wesifunda u-1910 (entshonalanga) (DC27)**

Usukela enhlanganweni yawo nomgwaqo Wesifunda u-1910 (empumalanga) nomgwaqo Wangaphakathi u-2798, uqhubeke ubheke enyakatho-ntshonalanga phezu kwase Reserve No. 3 No. 15822, ujike ubheke eningizimu-ntshonalanga, udlule isikole Endombeni, ujike ubheke eningizimu-mpumalanga, uphele enhlanganweni yawo nomgwaqo Wesifunda u-1910 (entshonalanga).

**Local Road 3646: Local Road 2005 (north) – Local Road 2005 (south) (DC27)**

From its junction with Local Road 2005 (north), proceeding in a general south-easterly direction over Reserve No. 3 No. 15822, changing to a general south-westerly direction, terminating at its junction with Local Road 2005 (south)

**Umgwaqo Wangaphakathi u-3646: Umgwaqo Wangaphakathi u-2005 (enyakatho) – Umgwaqo Wangaphakathi u-2005 (eningizimu) (DC27)**

Usukela enhlanganweni yawo nomgwaqo Wangaphakathi u-2005 (enyakatho), uqhubeke ubheke eningizimu-mpumalanga phezu kwase Reserve No. 3 No. 15822, ujike ubheke eningizimu-ntshonalanga, uphele enhlanganweni yawo nomgwaqo Wangaphakathi u-2005 (eningizimu).

**Local Road 3647: Local Road 1215 – KwaMaduma River (DC26)**

From its junction with Local Road 1215 within the KwaMshanelo area, proceeding in a general north-easterly direction over Reserve No. 12 No. 15832, changing to a south-easterly direction, terminating in the vicinity of the KwaMaduma River.

**Umgwaqo Wangaphakathi u-3647: Umgwaqo Wangaphakathi u-1215- Umfula KwaMaduma (DC26)**

Usukela enhlanganweni yawo nomgwaqo nomgwaqo Wangaphakathi u-1215 maphakathi KwaMshanelo, uqhubeke ubheke enyakatho-mpumalanga phezu kwase Reserve No. 12 No. 15832, ujike ubheke eningizimu-mpumalanga, uphele bude buduze nomfula iKwaMaduma.

**Local Road 3648: Main Road 700 – Local Road 3616 (DC28)**

From its junction with Main Road 700, proceeding in a general south-easterly direction over Lot 280 Empangeni 13074, entering Lot 273 Empangeni No. 14129, terminating at its junction with Local Road 3616.

**Umgwaqo Wangaphakathi u-3648: Umgwaqo Omkhulu u-700 – Umgwaqo Wangaphakathi u-3616 (DC28)**

Usukela enhlanganweni yawo nomgwaqo Omkhulu u-700, uqhubeke ubheke eningizimu-mpumalanga phezu kwase Lot 280 Empangeni 13074, ugene e-Lot 273 Empangeni No. 14129, uphele enhlanganweni yawo nomgwaqo Wangaphakathi u-3616

**Local Road 3649: District Road 130 (south) – District Road 130 (north) (DC28)**

From its junction with District Road 130 (south), proceeding in a general north-westerly direction over Fatima No. 11785, changing to a north-easterly then general westerly direction, passing the Mission Station, changing back to a general north-easterly direction, entering Spes Bona No. 11829 and Lot 262 Empangeni 13375, terminating at its junction with District Road 130 (north).

**Umgwaqo Wangaphakathi u-3649: Umgwaqo Wesifunda u-130 (eningizimu) – Umgwaqo Wesifunda u-130 (enyakatho) (DC28)**

Usukela enhlanganweni yawo nomgwaqo Wesifunda u-130 (eningizimu), uqhubeke ubheke enyakatho-ntshonalanga phezu kwase Fatima No. 11785, ujike ubheke enyakatho-mpumalanga bese ubheke entshonalanga, udlule isiteshi semishini, ujike ubuyele enyakatho-mpumalanga, ungene eSpes Bona No. 11829 nase Lot 262 Empangeni No. 13375, uphele enhlanganweni yawo nomgwaqo Wesifunda u-130 (enyakatho).

**Local Road 3650: District Road 312 – Sangoyana (DC28)**

From its junction with District Road 312, proceeding in a general north-easterly direction over Lot 317 Empangeni 14404, entering Lot 318 Empangeni 14496, terminating at its junction with an unnamed road within the Sangoyana area

**Umgwaqo Wangaphakathi u-3650: Umgwaqo Wesifunda u-312 – eSangoyana (DC28)**

Usukela enhlanganweni yawo nomgwaqo Wesifunda u-312, uqhubeke ubheke enyakatho-mpumalanga phezu kwase Lot 317 Empangeni 14404, ungene eLot 318 Empangeni 14496, uphele enhlanganweni yawo nomgwaqo ongashiwongo maphakathi eSangoyana.

**Local Road 3651: Main Road 50 Section 1- Siqandaqanda (DC28)**

From its junction with Main Road 50-1 within the Entumeni area, proceeding in a general north-easterly direction over Reserve No. 17 No. 15837, running parallel to the KwaNonkolombelana river then running parallel to the Sabuyazi river then running parallel to the Bomvana river, terminating within the Siqandaqanda area.

**Umgwaqo Wangaphakathi u-3651: Umgwaqo Omkhulu u-50 Isigaba 1- Siqandaqanda (DC28)**

Usukela enhlanganweni yawo nomgwaqo Omkhulu u-50-1 maphakathi Entumeni, uqhubeke ubheke enyakatho-mpumalanga phezu kwase Reserve No. 17 No. 15837, ugudle ngokuqondana nomfula uKwaNonkolombelana bese ugudle ngokuqondana nomfula uSabuyazi bese ugudle ngokuqondana nomfula iBomvana, uphele eSiqandaqanda.

**Local Road 3652: Main Road 518 - Sibhakuza School (DC28)**

From its junction with Main Road 518 within the Lubisana area, proceeding in a general north-westerly direction over Reserve No. 9 No. 15829, running parallel to the Kwalubisana River, changing to a southerly then back to a general north-westerly direction, proceeding through the Phongola area, changing to a westerly then southerly direction, changing back to a general north-westerly direction, passing the Ekudonseni School, changing to a north-easterly direction, terminating near the Sibhakuza School.

**Umgwaqo Wangaphakathi u-3652: Umgwaqo Omkhulu u-518 - isikole iSibhakuza (DC28)**

Usukela enhlanganweni yawo nomgwaqo Omkhulu u-518 maphakathi eLubisana, uqhubeke ubheke enyakatho-ntshonalanga phezu kwase Reserve No. 9 No. 15829, ugudle ngokuqondana nomfula iKwalubisana, ujike ubheke eningizimu bese uphindele enyakatho-ntshonalanga, uqhubeke ubheke ePhongola, ujike ubheke entshonalanga bese ubheke eningizimu, bese uphindele enyakatho-ntshonalanga, udlule isikole Ekudonseni, ujike ubheke enyakatho-mpumalanga, uphele eduze kwesikole iSibhakuza.

**Local Road 3653: Main Road 518 – District Road 1560 (DC28)**

From its junction with Main Road 518 within the KwaNgceda Settlement, proceeding in a north-westerly direction over Reserve No. 9 No. 15829, changing to a general north-easterly direction, crossing the Munywana River, passing the Lethimfundo School, terminating at its junction with District Road 1560.

**Umgwaqo Wangaphakathi u-3653: Umgwaqo Omkhulu u-518 – Umgwaqo Wesifunda u-1560 (DC28)**

Usukela enhlanganweni yawo nomgwaqo Omkhulu u-518 maphakathi KwaNgceda, uqhubeke ubheke enyakatho-ntshonalanga phezu kwase Reserve No. 9 No. 15829, ujike ubheke enyakatho-mpumalanga, uwele



umfula uMunywana, udlule isikole iLethimfundo, uphele enhlanganweni yawo nomgwaqo Wesifunda u-1560.

**Local Road 3654: District Road 1560 – Hlobane (DC28)**

From its junction with District Road 1560, proceeding in a general north-easterly direction over Reserve No. 9 No. 15829, changing to a general westerly direction, terminating at the Hlobane Settlement.

**Umgwaqo Wangaphakathi u-3654: Umgwaqo Wesifunda u-1560 – eHlobane (DC28)**

Usukela enhlanganweni yawo nomgwaqo Wesifunda u-1560, uqhubeke ubheke enyakatho-mpumalanga phezu kwase Reserve No. 9 No. 15829, ujike ubheke entshonalanga, uphele eHlobane.

**Local Road 3655: Main Road 710 - Tugela River (DC28)**

From its junction with Main Road 710 about 940 meters north-west of the Mthonga School turnoff that's within the Hlungwini area, proceeding in a general south-westerly direction over Reserve No. 21 No. 15841, passing the vicinity of Trig beacon No. 207, changing to a general south-easterly direction, passing the vicinity of Trig beacon No. 205, changing back to a general south-westerly direction, terminating near the Tugela River.

**Umgwaqo Wangaphakathi u-3655: Umgwaqo Omkhulu u-710 - umfula iTugela (DC28)**

Usukela enhlanganweni yawo nomgwaqo Omkhulu u-710 cishe amamitha ayi-940 enyakatho-ntshonalanga yomgwaqo ojika esikoleni iMthonga maphakathi eHlungwini, uqhubeke ubheke eningizimu-ntshonalanga phezu kwase Reserve No. 21 No. 15841, udlule bude buduze kwesikhonkwane No. 207, ujike ubheke eningizimu-mpumalanga, udlule bude buduze kwesikhonkwane No. 205, ujike ubheke eningizimu-ntshonalanga, uphele eduze komfula iTugela.

**Local Road 3656: District Road 2194 - Local Road 3524 (DC28)**

From its junction with District Road 2194 near Trig Beacon No. 151, proceeding in a general north-westerly direction over Reserve No. 21 No. 15841, changing to a general south-westerly direction, crossing a tributary of the Nembe river, changing to a southerly then back to a general south-westerly direction, terminating at its junction with Local Road 3524 near the Nembe River.

**Umgwaqo Wangaphakathi u-3656: Umgwaqo Wesifunda u-2194 - Umgwaqo Wangaphakathi u-3524 (DC28)**

Usukela enhlanganweni yawo nomgwaqo Wesifunda u-2194 eduze nesikhonkwane No. 151, uqhubeke ubheke enyakatho-ntshonalanga phezu kwase Reserve No. 21 No. 15841, ujike ubheke eningizimu-ntshonalanga, uwele umfulana womfula iNembe, ujike ubheke eningizimu bese ubuyela eningizimu-ntshonalanga, uphele enhlanganweni yawo nomgwaqo Wangaphakathi u-3524 eduze nomfula iNembe.

**Local Road 3657: Main Road 707 – Esibomvu (DC28)**

From its junction with Main Road 707, proceeding in a general north-westerly direction over Reserve No. 19 No. 15839, crossing the Mkulu River, changing to a south-westerly then to a northerly direction, terminating within the Esibomvu area.

**Umgwaqo Wangaphakathi u-3657: Umgwaqo Omkhulu u-707 - Esibomvu (DC28)**

Usukela enhlanganweni yawo nomgwaqo Omkhulu u-707, uqhubeke ubheke enyakatho-ntshonalanga phezu kwase Reserve No. 19 No. 15839, uwele umfula uMkulu, ujike ubheke eningizimu-ntshonalanga bese ubheka enyakatho, uphele maphakathi Esibomvu.

**Local Road 3658: Main Road 50 Section 2 - Main Road 90 (DC28)**

From its junction with Main Road 50-2, proceeding in a general north-westerly direction over Reserve No. 19 No. 15839, changing to a general north-easterly direction, terminating at its junction with Main Road 90.

**Umgwaqo Wangaphakathi u-3658: Umgwaqo Omkhulu u-50 Isigaba 2 – Umgwaqo Omkhulu u-90 (DC28)**

Usukela enhlanganweni yawo nomgwaqo Omkhulu u-50-2, uqhubeke ubheke enyakatho-ntshonalanga phezu kwase Reserve No. 19 No. 15839, ujike ubheke enyakatho-mpumalanga, uphele enhlanganweni yawo nomgwaqo Omkhulu u-90.

**Local Road 3659: District Road 2475 – Nkonisa (DC28)**

From its junction with District Road 2475 at the Mdlelang School, proceeding in a general south-easterly direction over Lot 38 Qudeni No. 13157, passing through the Nkonisa Settlement, terminating within the Nkonisa area.

**Umgwaqo Wangaphakathi u-3659: Umgwaqo Wesifunda u 2475 – eNkonisa (DC28)**

Usukela enhlanganweni yawo nomgwaqo Wesifunda u-2475 esikoleni iMdlelang, uqhubeke ubheke eningizimu-mpumalanga phezu kwase Lot 38 Qudeni No. 13157 udlule eNkonisa, uphele maphakathi eNkonisa.

**Local Road 3660: Local Road 3659 – Nkonisa (DC28)**

From its junction with Local Road 3659, proceeding in a westerly direction over Lot 38 Qudeni No. 13157, changing to a general south-westerly direction, terminating within the Nkonisa area.

**Umgwaqo Wangaphakathi u-3660: Umgwaqo Wangaphakathi u-3659 – eNkonisa (DC28)**

Usukela enhlanganweni yawo nomgwaqo Wangaphakathi u-3659, uqhubeke ubheke entshonalanga, phezu kwase Lot 38 Qudeni No. 13157, ujike ubheke eningizimu-ntshonalanga, uphele maphakathi eNkonisa.

**Local Road 3661: District Road 135 - Local Road 1331 (DC28)**

From its junction with District Road 135 within the Izingwenya area, proceeding in a north-easterly direction over Reserve No. 21 No. 15841, changing to a northerly direction, terminating at its junction with Local Road 1331.

**Umgwaqo Wangaphakathi u-3661: Umgwaqo Wesifunda u-135 – Umgwaqo Wangaphakathi u-1331 (DC28)**

Usukela enhlanganweni yawo nomgwaqo Wesifunda u-135 maphakathi e-Izingwenya, uqhubeke ubheke enyakatho-mpumalanga phezu kwase Reserve No. 21 No. 15841, ujike ubheke enyakatho, uphele enhlanganweni yawo nomgwaqo Wangaphakathi u-1331.

**Local Road 3662: District Road 978 – Trig. Beacon No. 184 (DM)**

From its junction with District Road 978, proceeding in a south-easterly direction over Umlazi Location No. 4676, passing along the Emgageni area, changing to a general south-westerly then general south-easterly direction, running parallel to the Mkomazi River, changing to a north-easterly direction, terminating on Umlazi Location No. 4676 at a point north-west of Trig. Beacon No. 184.

**Umgwaqo Wangaphakathi u-3662: Umgwaqo Wesifunda u-978 – Isikhonkwane No. 184 (DM)**

Usukela enhlanganweni yawo nomgwaqo Wesifunda u-978, ubheke eningizimu-mpumalanga phezu kwase Umlazi Location No. 4676, udlule Emgageni, ujike ubheke eningizimu-ntshonalanga ebese ubheke eningizimu-mpumalanga, uhambisane nomfula uMkomazi, ujike ubheke enyakatho-mpumalanga, uphele Umlazi Location No. 4676 enyakatho-ntshonalanga kweSikhonkwane No. 184.

**Local Road 3663: Main Road 728 – Local Road 1282 (DM)**

From its junction with Main Road 728, proceeding in a general south-westerly direction over Umlazi Location No. 4676, crossing the iNgolela River, changing to a south-easterly direction, terminating at its junction with Local Road 1282 in the vicinity of the Mkomazi River.

**Umgwaqo Wangaphakathi u-3663: Umgwaqo Omkhulu u-728 – Umgwaqo Wangaphakathi u-1282 (DM)**

Usukela enhlanganweni yawo nomgwaqo Omkhulu u-728, ubheke eningizimu-ntshonalanga phezu kwase Umlazi Location No. 4676, uwele umfula iNgolela, ujike ubheke eningizimu-mpumalanga, uphele enhlanganweni yawo nomgwaqo Wangaphakathi u-1282 eduse komfula uMkomazi.

**Local Road 3666: Main Road 161 – Impala (DC24)**

From its junction with Main Road 161 south of the Kwazenzele School, proceeding in a general south-westerly direction over Etembeni Mission No. 4696, entering Etembeni Mission No. 8312, running parallel to the Mooirivier River, proceeding through the Othulini Lwezulu eChibini area, entering and then terminating on Impala No. 15680.

**Umgwaqo Wangaphakathi u-3666: Umgwaqo Omkhulu u-161 - eImpala (DC24)**

Usukela enhlanganweni yawo nomgwaqo Omkhulu u-161 eningizimu nesikole iKwaZenzele, uqhubeke ubheke eningizimu-ntshonalanga phezu kwase Etembeni Mission No. 4696, ungene Etembeni Mission No.

8312, ugudle ngokuqondana nomfula iMoorivier, uqhubeke ubheke Othulini Lwezulu eChibini, ungene ubuye uphele eImpala No. 15680.

**Local Road 3667: District Road 2504 – Local Road 1967 (DC24)**

From its junction with District Road 2504, proceeding in a general south-westerly direction over Kranz Kloof No. 1176, changing to a general southerly direction through the Nhlesi area, entering Cunu No. 17483, changing to a general westerly direction, passing Trig Beacon No. 97, changing to a general south-westerly then north-westerly, then back to a south-westerly direction, terminating at its junction with Local Road 1967 at Mpofana and due south of the Mertoun School.

**Umgwaqo Wangaphakathi u-3667: Umgwaqo Wesifunda u-2504 – Umgwaqo Wangaphakathi u-1967 (DC24)**

Usukela enhlanganweni yawo nomgwaqo Wesifunda u-2504, uqhubeke ubheke eningizimu-ntshonalanga phezu kwase Kranz Kloof No. 1176, ujike ubheke eningizimu eNhlesi, ungene eCunu No. 17483, ujike ubheke entshonalanga, udlule Isikhonkwane No. 97, ujike ubheke eningizimu-ntshonalanga, ubheke enyakatho-ntshonalanga ubuye ubheke eningizimu-ntshonalanga, uphele enhlanganweni yawo nomgwaqo Wangaphakathi u-1967 eMpofana nase ningizimu nesikole iMertoun.

**Local Road 3668: District Road 1271 – Ngubevu (DC24)**

From its junction with District Road 1271 north of the Tugela River, proceeding in a general north-easterly direction over Bomvu No. 17485, running parallel to the Ngubevu River, changing to a general north-westerly then south-westerly direction, terminating within the Ngubevu area.

**Umgwaqo Wangaphakathi u-3668: Umgwaqo Wesifunda u-1271 – eNgubevu (DC24)**

Usukela enhlanganweni yawo nomgwaqo Wesifunda u-1271 enyakatho nomfula iTugela, uqhubeke ubheke enyakatho-mpumalanga phezu kwase Bomvu No. 17485, uhambe ngokuqondana nomfula iNgubevu, ujike ubheke enyakatho-ntshonalanga ubuye ubheke eningizimu-ntshonalanga, uphele maphakathi eNgubevu.

**Local Road 3669: Main Road 494 (west) – Main Road 494 (east) (DC28)**

From its junction with Main Road 494 (west), proceeding in a north-westerly direction over Reserve No. 5 No. 15824, changing to a general north-easterly direction, passing Trig Beacon No. 49, changing to a general southerly direction, crossing a tributary of the Mfolozi River, terminating at its intersection with Main Road 494 (east) and Local Road 1783.

**Umgwaqo Wangaphakathi u-3669: Umgwaqo Omkhulu u-494 (entshonalanga) – Umgwaqo Omkhulu u-494 (empumalanga) (DC28)**

Usukela enhlanganweni yawo nomgwaqo Omkhulu u-494 (entshonalanga), uqhubeke ubheke enyakatho-ntshonalanga phezu kwase Reserve No. 5 No. 15824, ujike ubheke enyakatho-mpumalanga udlule Isikhonkwane No. 49, ujike ubheke eningizimu, uwele umfudlana womfula uMfolozi, uphele enhlanganweni yawo nomgwaqo Omkhulu u-494 (empumalanga) nomgwaqo Wangaphakathi u-1783.

**Local Road 3670: Main Road 497 – Local Road 2748 (DC28)**

From its junction with Main Road 497, proceeding in a general north-westerly direction over Reserve No. 5 No. 15824, crossing the Mbabe River, changing to a south-westerly then general north-westerly direction, changing back to a south-westerly direction, terminating at its junction with Local Road 2748.

**Umgwaqo Wangaphakathi u-3670: Umgwaqo Omkhulu u-497 – Umgwaqo Wangaphakathi u-2748 (DC28)**

Usukela enhlanganweni yawo nomgwaqo Omkhulu u-497, uqhubeke ubheke enyakatho-ntshonalanga phezu kwase Reserve No. 5 No. 15824, uwele umfula iMbabe, ujike ubheke eningizimu-ntshonalanga bese ubheke enyakatho-ntshonalanga, ujike ubuye eningizimu-ntshonalanga, uphele enhlanganweni yawo nomgwaqo Wangaphakathi u-2748.

**Local Road 3671: Main Road 50 Section 1 – Reserve No. 17 (DC28)**

From its junction with Main Road 50-1, proceeding in a north-westerly direction over Reserve No. 17 No. 15837, changing to a general north-easterly, south-westerly then back to a north-easterly direction, running parallel to the eastern boundary of Lot 15 Amatikulu No. 10754, changing back to a general north-easterly direction, terminating on Reserve No. 17 No. 15837.

**Umgwaqo Wangaphakathi u-3671: Umgwaqo Omkhulu u-50 Isigaba 1 – Reserve No. 17 (DC28)**

Usukela enhlanganweni yawo nomgwaqo Omkhulu u-50-1, uqhubeke ubheke enyakatho-ntshonalanga phezu kwase Reserve No. 17 No. 15837, ujike ubheke enyakatho-mpumalanga, eningizimu-ntshonalanga bese ubuyeke enyakatho-mpumalanga, ugudle ngokuqondana nomngcele osentshonalanga wase Lot 15 Amatikulu No. 10754, ujike ubuyeke enyakatho-mpumalanga, uphele ku Reserve No. 17 No. 15837.

**Local Road 3672: Local Road 3524 - Reserve No. 21 (DC28)**

From its junction with Local Road 3524, proceeding in a general north-easterly direction over Reserve No. 21 No. 15841, changing to a southerly then back to a general north-easterly direction, passing the Izule School, changing to a general northerly direction, terminating on Reserve No. 21 No. 15841.

**Umgwaqo Wangaphakathi u-3672: Umgwaqo Wangaphakathi u-3524 – Reserve No. 21 (DC28)**

Usukela enhlanganweni yawo nomgwaqo Wangaphakathi u-3524, uqhubeke ubheke enyakatho-mpumalanga phezu kwase Reserve No. 21 No. 15841, ujike ubheke eningizimu bese ubuyeke enyakatho-ntshonalanga, udlule isikole Izule, ujike ubheke enyakatho, uphele ku Reserve No. 21 No. 15841.

**Local Road 3673: District Road 256 - Local Road 1726 (DC28)**

From its junction with District Road 256, proceeding in an easterly direction over Reserve No. 11 No. 15831, changing to a north-easterly then to a general south-easterly direction, crossing the Mfule River, changing to a general easterly direction, passing the Phumosizini School, terminating at its junction with Local Road 1726.

**Umgwaqo Wangaphakathi u-3673: Umgwaqo Wesifunda u-256 – Umgwaqo Wangaphakathi u-1726 (DC28)**

Usukela enhlanganweni yawo nomgwaqo Wesifunda u-256, uqhubeke ubheke empumalanga phezu kwase Reserve No. 11 No. 15831, ujike ubheke enyakatho-mpumalanga bese ubheke eningizimu-mpumalanga, uwele umfula uMfule, ujike ubheke empumalanga, udlule isikole iPhumosizini, uphele enhlanganweni yawo nomgwaqo Wangaphakathi u-1726.

**Local Road 3674: Main Road 47 Section 4 - Main Road 230 (DC28)**

From its junction with Main Road 47-4, proceeding in a general south-easterly direction over Reserve No. 17 No. 15837, proceeding through the Emaqeleni area, terminating at its junction with Main Road 230.

**Umgwaqo Wangaphakathi u-3674: Umgwaqo Omkhulu u-47 Isigaba 4 – Umgwaqo Omkhulu u-230 (DC28)**

Usukela enhlanganweni yawo nomgwaqo Omkhulu u-47-4, uqhubeke ubheke eningizimu-mpumalanga phezu kwase Reserve No. 17 No. 15837, uqhubeke ubheke Emaqeleni, uphele enhlanganweni yawo nomgwaqo Omkhulu u-230.

**Local Road 3675: Main Road 230 (west)- Main Road 230 (east) (DC28)**

From its junction with Main Road 230 (west), proceeding in a south-westerly direction over Reserve No. 17 No. 15837, changing to a southerly then south-easterly then to a general northerly direction around the Bhekeshowe School, terminating at its junction with Main Road 230 (east).

**Umgwaqo Wangaphakathi u-3675: Umgwaqo Omkhulu u-230 (entshonalanga) – Umgwaqo Omkhulu u-230 (empumalanga) (DC28)**

Usukela enhlanganweni yawo nomgwaqo Omkhulu u-230 (entshonalanga), uqhubeke ubheke eningizimu-ntshonalanga, phezu kwase Reserve No. 17 No. 15837, ujike ubheke eningizimu bese ubheke eningizimu-mpumalanga bese ubheke enyakatho nxazonke kwesikole iBhekeshowe, uphele enhlanganweni yawo nomgwaqo Omkhulu u-230 (empumalanga).

**Local Road 3676: Local Road 3675 - KwaNandi School (DC28)**

From its junction with Local Road 3675, proceeding in a general south-easterly direction over Reserve No. 17 No. 15837, terminating near the KwaNandi School.

**Umgwaqo Wangaphakathi u-3676: Umgwaqo Wangaphakathi u-3675 –Isikole KwaNandi (DC28)**

Usukela enhlanganweni yawo nomgwaqo Wangaphakathi u-3675, uqhubeke ubheke eningizimu-mpumalanga, phezu kwase Reserve No. 17 No. 15837, uphele eduze kwesikole KwaNandi.

**Local Road 3677: Main Road 230 - Mhlutuzana River (DC28)**

From its junction with Main Road 230 within the Inkunzana Settlement, proceeding in a general south-easterly direction over Reserve No. 17 No. 15837, running parallel to the Nhlunywana River, entering Reserve No. 9 No. 15829, passing through the KwaManyati area changing to a north-easterly then back to a general south-easterly direction, passing through the Dobongwana area, changing to a general south-westerly direction, terminating at the Mhlutuzana River.

**Umgwaqo Wangaphakathi u-3677: Umgwaqo Omkhulu u-230 – Umfula uMhlutuzana (DC28)**

Usukela enhlanganweni yawo nomgwaqo Omkhulu u-230 maphakathi e-Inkunzana, uqhubeke ubheke eningizimu-mpumalanga phezu kwase Reserve No. 17 No. 15837, ugudle ngokuqondana nomfula iNhlunywana, ungene eReserve No. 9 No. 15829, uqhubeke ubheke KwaManyati, ujike ubheke enyakatho-mpumalanga bese ubuyele eningizimu-mpumalanga, udlule eDobongwana, ujike ubheke eningizimu-ntshonalanga, uphele emfuleni uMhlutuzana.

**Local Road 3678: Local Road 3677 - Royal Zulu Footpath (DC28)**

From its junction with Local Road 3677, proceeding in a general northerly direction over Reserve No. 9 No. 15829, changing to a general north-easterly direction, crossing the Mkungwazi River, terminating at its junction with the Royal Zulu Footpath Road.

**Umgwaqo Wangaphakathi u-3678: Umgwaqo Wangaphakathi u-3677 – Royal Zulu Footpath (DC28)**

Usukela enhlanganweni yawo nomgwaqo Wangaphakathi u-3677, uqhubeke ubheke enyakatho phezu kwase Reserve No. 9 No. 15829, ujike ubheke enyakatho-mpumalanga, uwele umfula uMkungwazi, uphele enhlanganweni yawo nomgwaqo i-Royal Zulu Footpath.

**Local Road 3679: Main Road 230 - Khabingwe (DC28)**

From its junction with Main Road 230, proceeding in a general south-westerly direction over Reserve No. 17 No. 15837, changing to a south-easterly direction, running parallel to the Mkungwazi River, terminating within the Khabingwe Settlement.

**Umgwaqo Wangaphakathi u-3679: Umgwaqo Omkhulu u-230 – eKhabingwe (DC28)**

Usukela enhlanganweni yawo nomgwaqo Omkhulu u-230, uqhubeke ubheke eningizimu-ntshonalanga phezu kwase Reserve No. 17 No. 15837, ujike ubheke eningizimu-mpumalanga, ugudle ngokuqondana nomfula uMkungwazi, uphele maphakathi eKhabingwe.

**Local Road 3680: Main Road 230 – District Road 1592 (DC28)**

From its junction with Main Road 230, proceeding in a general northerly direction over Reserve No. 9 No. 15829, crossing the Mkhholweni River, changing to a north-westerly, south-westerly then back to a general north-westerly direction, entering Reserve No. 17 No. 15837, crossing the Notekwane River, terminating at its junction with District Road 1592.

**Umgwaqo Wangaphakathi u-3680: Umgwaqo Omkhulu u-230 – Umgwaqo Wesifunda u-1592 (DC28)**

Usukela enhlanganweni yawo nomgwaqo Omkhulu u-230, uqhubeke ubheke enyakatho phezu kwase Reserve No. 9 No. 15829, uwele umfula uMkhholweni, ujike ubheke enyakatho-ntshonalanga, eningizimu-ntshonalanga, bese ubuyele enyakatho-ntshonalanga, ungene eReserve No. 17 No. 15837, uwele umfula iNotekwane, uphele enhlanganweni yawo nomgwaqo Wesifunda u-1592.

**Local Road 3681: Main Road 230 - District Road 1560 (DC28)**

From its junction with Main Road 230 within the Mevamhlope area, proceeding in a general south-easterly direction over Reserve No. 7B No. 15827, changing to an easterly direction, terminating at its junction with District Road 1560 within the Ntengu Settlement.

**Umgwaqo Wangaphakathi u-3681: Umgwaqo Omkhulu u-230 – Umgwaqo Wesifunda u-1560 (DC28)**

Usukela enhlanganweni yawo nomgwaqo Omkhulu u-230 maphakathi eMevamhlophe, uqhubeke ubheke eningizimu-mpumalanga phezu kwase Reserve No. 7B No. 15827, ujike ubheke empumalanga, uphele enhlanganweni yawo nomgwaqo Wesifunda u-1560 maphakathi eNtengu.

**Local Road 3682: District Road 1592 - Mngampondo (DC28)**

From its junction with District Road 1592, proceeding in a north-easterly direction over Reserve No. 17 No. 15837, terminating within the Mngampondo area.

**Umgwaqo Wangaphakathi u-3682: Umgwaqo Wesifunda u-1592 - eMngampondo (DC28)**

Usukela enhlanganweni yawo nomgwaqo Wesifunda u-1592, uqhubeke ubheke enyakatho-mpumalanga phezu kwase Reserve No. 17 No. 15837, uphele eMngampondo.

**Local Road 3683: District Road 1669 – Lalaneni River (DC28)**

From its junction with District Road 1669 within the Ngwelezana settlement, proceeding in a general north-westerly direction over Reserve No. 7B No. 15827, passing the Nongweleza and Sigisi Schools, changing to a south-westerly direction, terminating on Reserve No. 7B No. 15827 in the vicinity of the Lalaneni River.

**Umgwaqo Wangaphakathi u-3683: Umgwaqo Wesifunda u-1669 – Umfula iLalaneni (DC28)**

Usukela enhlanganweni yawo nomgwaqo Wesifunda u-1669 maphakathi Ngwelezana, uqhubeke ubheke enyakatho-ntshonalanga phezu kwase Reserve No. 7B No. 15827, udlule izikole i Nongweleza ne Sigisi, ujike ubheke eningizimu-ntshonalanga, uphele eReserve No. 7B No. 15827 bude buduze nomfula iLalaneni.

**Local Road 3684: Main Road 253 - Local Road 1368 (DC28)**

From its junction with Main Road 253, proceeding in a general north-easterly direction over Reserve No. 11 No. 15831, passing the Dumezweni School and the Kwambiza Clinic, crossing the Nseleni River, changing to a north-westerly then back to a general north-easterly direction, crossing the Ngwavu River, terminating at its junction with Local Road 1368.

**Umgwaqo Wangaphakathi u-3684: Umgwaqo Omkhulu u-253 - Umgwaqo Wangaphakathi u-1368 (DC28)**

Usukela enhlanganweni yawo nomgwaqo Omkhulu u-253, uqhubeke ubheke enyakatho-mpumalanga phezu kwase Reserve No. 11 No. 15831, udlule isikole iDumezweni nomtholampilo iKwambiza, uwele umfula iNseleni, ujike ubheke enyakatho-ntshonalanga bese ubuyele enyakatho-mpumalanga, uwele umfula iNgwavu, uphele enhlanganweni yawo nomgwaqo Wangaphakathi u-1368.

**Local Road 3685: Main Road 700 – Nselenyana River (DC28)**

From its junction with Main Road 700, proceeding in a general south-easterly direction over Reserve No. 11 No. 15831, running parallel to the Nselenyana River, entering Sandown No. 12025, terminating near the Nselenyana River.

**Umgwaqo Wangaphakathi u-3685: Umgwaqo Omkhulu u-700 – Umfula iNselenyana (DC28)**

Usukela enhlanganweni yawo nomgwaqo Omkhulu u-700, uqhubeke ubheke eningizimu-mpumalanga phezu kwase Reserve No. 11 No. 15831, ugudle ngokuqondana nomfula iNselenyana, ungene e-Sandown No. 12025, uphele eduze komfula iNselenyana.

**Local Road 3686: Local Road 2053 - Nyembe (DC28)**

From its intersection with Local Roads 2053 and 3593 within the Nyembe area, proceeding in a general south-westerly direction over Port Dunford Station No. 14520, passing the Mntokhona School, terminating within the Nyembe area.

**Umgwaqo Wangaphakathi u-3686: Umgwaqo Wangaphakathi u-2053 – eNyembe (DC28)**

Usukele enhlanganweni yawo nomgwaqo Wangaphakathi u-2053 kanye no-3593 maphakathi eNyembe, uqhubeke ubheke eningizimu-ntshonalanga phezu kwase Port Dunford Station No. 14520, udlule Isikole iMntokhona, uphele maphakathi eNyembe.

**Local Road 3687: District Road 1655 - District Road 1656 (DC28)**

From its junction with District Road 1655, proceeding in a general south-easterly direction over Reserve No. 9 No. 15829, terminating at its junction with District Road 1656.

**Umgwaqo Wangaphakathi u-3687: Umgwaqo Wesifunda u-1655 - Umgwaqo Wesifunda u-1656 (DC28)**

Usukela enhlanganweni yawo nomgwaqo Wesifunda u-1655, uqhubeke ubheke eningizimu-mpumalanga phezu kwase Reserve No. 9 No. 15829, uphele enhlanganweni yawo nomgwaqo Wesifunda u-1656.

**Local Road 3688: District Road 135 (east) - District Road 135 (west) (DC28)**

From its junction with District Road 135 (east), proceeding in a general northerly direction over Reserve No. 21 No. 15841, changing to a north-westerly direction, proceeding through the Izingwenya area, changing to a general south-westerly direction, terminating at its junction with District Road 135 (west) in the vicinity of the Matigulu River.



**Umgwaqo Wangaphakathi u-3688: Umgwaqo Wesifunda u-135 (empumalanga) - Umgwaqo Wesifunda u-135 (entshonalanga) (DC28)**

Usukela enhlanganweni yawo nomgwaqo Wesifunda u-135 (empumalanga), uqhubeke ubheke enyakatho phezu kwase Reserve No. 21 No. 15841, ujike ubheke enyakatho-ntshonalanga, uqhubeke ubheke e-Izingwenya, ujike ubheke eningizimu-nshonalanga, uphele enhlanganweni yawo nomgwaqo Wesifunda u-135 (entshonalanga) bude buduze nomfula iMatigulu.

**Local Road 3689: District Road 135 - Matigulu River (DC28)**

From its junction with District Road 135 within the Izingwenya area, proceeding in a southerly direction over Reserve No. 21 No. 1584, changing to a south-westerly then general southerly direction, terminating in the vicinity of the Matigulu River.

**Umgwaqo Wangaphakathi u-3689: Umgwaqo Wesifunda u-135 - Umfula iMatigulu (DC28)**

Usukela enhlanganweni yawo nomgwaqo Wesifunda u-135 maphakathi e-Izingwenya, uqhubeke ubheke eningizimu phezu kwase Reserve No. 21 No. 1584, ujike ubheke eningizimu-ntshonalanga bese ubheke eningizimu, uphele bude buduze komfula iMatigulu.

**Local Road 3690: District Road 135 – Dikinyane River (DC28)**

From its junction with District Road 135, proceeding in a general south-westerly direction over Reserve No. 21 No. 15841, changing to a general south-easterly direction, terminating on Reserve No. 21 No. 15841 at a point far west of the Dikinyane River.

**Umgwaqo Wangaphakathi u-3690: Umgwaqo Wesifunda u-135 – Umfula iDikinyane (DC28)**

Usukela enhlanganweni yawo nomgwaqo Wesifunda u-135, uqhubeke ubheke eningizimu-ntshonalanga phezu kwase Reserve No. 21 No. 15841, ujike ubheke eningizimu-mpumalanga, uphele e-Reserve No. 21 No. 15841 endaweni ekude entshonalanga yoMfula iDikinyane.

**Local Road 3691: District Road 356 - Reserve No. 21 (DC28)**

From its junction with District Road 356, proceeding in a north-easterly direction over Reserve No. 21 No. 15841, running parallel to and inbetween the Honothi and Matigulu Rivers, changing to a south-easterly then back to a north-easterly direction, terminating on Reserve No. 21 No. 15841.

**Umgwaqo Wangaphakathi u-3691: Umgwaqo Wesifunda u-356 - Reserve No. 21 (DC28)**

Usukela enhlanganweni yawo nomgwaqo Wesifunda u-356, uqhubeke ubheke enyakatho-mpumalanga phezu kwase Reserve No. 21 No. 15841, ugudle ngokuqondana naphakathi komfula iHonothi kanye noMatigulu, ujike ubheke eningizimu-mpumalanga bese ubuyele enyakatho-mpumalanga, uphele e-Reserve No. 21 No. 15831.

**Local Road 3692: District Road 191 - Local Road 1693 (DC28)**

From its junction with District Road 191, proceeding in a general southerly direction over Reserve No. 21 No. 15841, changing to a north-easterly then south-easterly direction, passing the Emasudwini School, terminating at its junction with Local Road 1693.

**Umgwaqo Wangaphakathi u-3692: Umgwaqo Wesifunda u-191 - Umgwaqo Wangaphakathi u-1693 (DC28)**

Usukela enhlanganweni yawo nomgwaqo Wesifunda u-191, uqhubeke ubheke eningizimu phezu kwase Reserve No. 21 No. 15841, ujike ubheke enyakatho-mpumalanga bese ubheke eningizimu-mpumalanga, udlule isikole Emasudwini, uphele enhlanganweni yawo nomgwaqo Wangaphakathi u-1693.

**Local Road 3694: Main Road 226 (west) - Main Road 226 (east) (DC28)**

From its junction with Main Road 226 (west), proceeding in a general north-easterly direction over Reserve No. 19 No. 15839, changing to a general northerly then easterly direction, proceeding in through the Cholvane area, changing to a south-easterly direction, terminating at its junction with Main Road 226 (east).

**Umgwaqo Wangaphakathi u-3694: Umgwaqo Wesifunda u-226 (entshonalanga) – Umgwaqo Omkhulu u-226 (empumalanga) (DC28)**

Usukela enhlanganweni yawo nomgwaqo Omkhulu u-226 (entshonalanga), uqhubeke ubheke enyakatho-mpumalanga phezu kwase Reserve No. 19 No. 15839, ujike ubheke enyakatho bese ubheke empumalanga,



uqhubeke ubheke eCholwane ujike ubheke eningizimu-mpumalanga, uphele enhlanganweni yawo nomgwaqo Omkhulu u-226 (empumalanga).

**Local Road 3695: Main Road 16 Section 3 - District Road 1565 (DC28)**

From its junction with Main Road 16-3, proceeding in a general south-westerly direction over Devondale No. 11039, terminating at its junction with District Road 1565.

**Umgwaqo Wangaphakathi u-3695: Umgwaqo Omkhulu u-16 Isigaba 3 – Umgwaqo Wesifunda u-1565 (DC28)**

Usukela enhlanganweni yawo Nomgwaqo Omkhulu u-16-3, uqhubeke ubheke eningizimu-ntshonalanga phezu kwase Devondale No. 11039, uphele enhlanganweni yawo nomgwaqo Wesifunda u-1565.

**Local Road 3696: District Road 1565 - Lot 7 Qudeni (DC28)**

From its junction with District Road 1565 within the Springfield area, proceeding in a north-westerly direction over Lot 8 Qudeni No. 9943, changing to a general northerly then general north-easterly direction, crossing the Vove River, changing to a general north-westerly direction, entering and then terminating on Lot 7 Qudeni No. 11061.

**Umgwaqo Wangaphakathi u-3696: Umgwaqo Wesifunda u-1565 – Lot 7 Qudeni (DC28)**

Usukela enhlanganweni yawo nomgwaqo Wesifunda u-1565 maphakathi eSpringfield, uqhubeke ubheke enyakatho-ntshonalanga phezu kwase Lot 8 Qudeni No. 9943, ujike ubheke enyakatho bese ubheke enyakatho-mpumalanga, uwele umfula Uvove, ujike ubheke enyakatho-ntshonalanga, ungene bese uphele e-Lot 7 Qudeni No. 11061.

**Local Road 3697: District Road 1565 – Reserve No. 19 (DC28)**

From its junction with District Road 1565, proceeding in a general westerly direction over Westville No. 11014, crossing a tributary of the Mankuba River, changing to a general north-westerly direction, entering Lot 5 Qudeni No. 10859 and Reserve No. 19 No. 15839, terminating within the Mzimhlophe area.

**Umgwaqo Wangaphakathi u-3697: Umgwaqo Wesifunda u-1565 – eReserve No. 19 (DC28)**

Usukela enhlanganweni yawo nomgwaqo Wesifunda u-1565, uqhubeke ubheke entshonalanga phezu kwase Westville No. 11014, uwele umfudlana womfula uMankuba, ujike ubheke enyakatho-ntshonalanga, ungene e-Lot 5 Qudeni No. 10859 nase Reserve No. 19 No. 15839, uphele maphakathi eMzimhlophe.

**Local Road 3698: District Road 2224 - Local Road 1240 (DC28)**

From its junction with District Road 2224, proceeding in a westerly direction over Ensingabantu No. 11299, changing to a general north-westerly direction, crossing a tributary of the Mpopoma River, proceeding in a south-westerly then westerly direction through the Nsingabantu Settlement, changing to a general northerly then north-easterly direction, terminating at its junction with Local Road 1240.

**Umgwaqo Wangaphakathi u-3698: Umgwaqo Wesifunda u-2224 - Umgwaqo Wangaphakathi u-1240 (DC28)**

Usukela enhlanganweni yawo nomgwaqo Wesifunda u-2224, uqhubeke ubheke entshonalanga phezu kwase Ensingabantu No. 11299, ujike ubheke enyakatho-ntshonalanga, uwele umfudlana womfula iMpopoma, uqhubeke ubheke eningizimu-ntshonalanga bese ubheke entshonalanga unqamule eNsingabantu, ujike ubheke enyakatho bese ubheke enyakatho-mpumalanga, uphele enhlanganweni yawo nomgwaqo Wangaphakathi u-1240.

**Local Road 3699: District Road 1599 - Reserve No. 19 (DC28)**

From its junction with District Road 1599 near the Mkalazi River, proceeding in general north-easterly direction over Reserve No. 19 No. 15839, passing Trig beacon No. 248, terminating on Reserve No. 19 No. 15839.

**Umgwaqo Wangaphakathi u-3699: Umgwaqo Wesifunda u-1599 – Reserve No. 19 (DC28)**

Usukela enhlanganweni yawo Nomgwaqo Wesifunda u-1599 eduze komfula uMkalazi, uqhubeke ubheke enyakatho-mpumalanga phezu kwase Reserve No. 19 No. 15839, udlule Isikhonkwane No. 248, uphele eReserve No. 19 No. 15839.

**Local Road 3700: Local Road 689 - Local Road 3699 (DC28)**

From its junction with Local Road 689, proceeding in a south-easterly direction over Reserve No. 19 No. 15839, passing Trig beacon No. 248, changing to a north-easterly then south-easterly direction, terminating at its junction with Local Road 3699.

**Umgwaqo Wangaphakathi u-3700: Umgwaqo Wangaphakathi u-689 – Umgwaqo Wangaphakathi u-3699 (DC28)**

Usukela enhlanganweni yawo nomgwaqo Wangaphakathi u-689, uqhubeke ubheke eningizimu-mpumalanga phezu kwase Reserve No. 19 No. 15839, udlule Isikhonkwane No. 248, ujike ubheke enyakatho-mpumalanga bese ubheke eningizimu-mpumalanga, uphele enhlanganweni yawo nomgwaqo Wangaphakathi u- 3699.

**Local Road 3701: District Road 1724 - Thulasizwe Hospital (DC26)**

From its junction with District Road 1724 within the Gazini Settlement, proceeding in a north-westerly direction over Reserve No. 20 No. 15840, entering Keza No. 713, changing to a north-easterly then easterly direction, terminating at the Thulasizwe Hospital.

**Umgwaqo Wangaphakathi u-3701: Umgwaqo Wesifunda u-1724 - esbhedlela iThulasizwe (DC28)**

Usukela enhlanganweni yawo nomgwaqo Wesifunda u-1724 maphakathi eGazini, uqhubeke ubheke enyakatho-ntshonalanga phezu kwase Reserve No. 20 No. 15840, ungene e-Keza No. 713, ujike ubheke enyakatho-mpumalanga bese ubheke empumalanga, uphele esibhedlela iThulasizwe.

**Local Road 3705: Main Road 518 – Main Road 525 (DC28)**

From its junction with Main Road 518, proceeding in a westerly direction over Reserve No. 9 No. 15829, changing to a general southerly direction, proceeding inbetween the Kwabhodlisa and KwaDlangezwa areas, crossing the Msasandla River, terminating at its junction with Main Road 525.

**Umgwaqo Wangaphakathi u-3705: Umgwaqo Omkhulu u-518 – Umgwaqo Omkhulu u-525 (DC28)**

Usukela enhlanganweni yawo nomgwaqo Omkhulu u-518, uqhubeke ubheke entshonalanga phezu kwase Reserve No. 9 No. 15829, ujike ubheke eningizimu, uqhubeke phakathi kwezindawo KwaBhodlisa naKwaDlangezwa, uwele umfula uMsasandla, uphele enhlanganweni yawo nomgwaqo Omkhulu u-525.

**Local Road 3706: Local Road 3652 – Gugushe (DC28)**

From its junction with Local Road 3652 within the Lubisana area, proceeding in a general north-westerly direction over Reserve No. 9 No. 15829, crossing and then running parallel to the KwaGugushe River, crossing it again, proceeding through the Gugushe area, changing to a general south-westerly direction, terminating within the Gugushe area near the Ngoye Nature Reserve.

**Umgwaqo Wangaphakathi u-3706: Umgwaqo Wangaphakathi u-3652 – eGugushe (DC28)**

Usukela enhlanganweni yawo nomgwaqo Wangaphakathi u-3652 maphakathi eLubisana, uqhubeke ubheke enyakatho-ntshonalanga phezu kwase Reserve No. 9 No. 15829, uwele bese ugudle ngokuqondana nomfula iKwaGugushe, uwuwele futhi, uqhubeke eGugushe, ujike ubheke eningizimu-ntshonalanga, uphele maphakathi eGugushe eduze nesiqiwi oNgoye.

**Local Road 3707: Main Road 230 – Local Road 1250 (DC28)**

From its junction with Main Road 230, proceeding in a general south-easterly direction over Reserve No. 17 No. 15837, changing to a general south-westerly direction, crossing the Mtilombo River, terminating at its junction with Local Road 1250 within the Eziqwaqweni area.

**Umgwaqo Wangaphakathi u-3707: Umgwaqo Omkhulu u-230 – Umgwaqo Wangaphakathi u-1250 (DC28)**

Usukela enhlanganweni yawo nomgwaqo Omkhulu u-230, uqhubeke ubheke eningizimu-mpumalanga phezu kwase Reserve No. 17 No. 15837, ujike ubheke eningizimu-ntshonalanga, uwele umfula uMtilombo, uphele enhlanganweni yawo nomgwaqo Wangaphakathi u-1250 maphakathi Eziqwaqweni.

**Local Road 3708: Main Road 518 (east) – Main Road 518 (west) (DC28)**

From its junction with Main Road 518 (east), proceeding in a general south-westerly direction over Reserve No. 9 No. 15829, changing to a general northerly direction, proceeding through the KwaNcekwana settlement, terminating at its junction with Main Road 518 (west).

**Umgwaqo Wangaphakathi u-3708: Umgwaqo Omkhulu u-518 (empumalanga) – Umgwaqo Omkhulu u-518 (entshonalanga) (DC28)**

Usukela enhlanganweni yawo nomgwaqo Omkhulu u-518 (empumalanga), uqhubeke ubheke eningizimu-ntshonalanga phezu kwase Reserve No. 9 No. 15829, ujike ubheke enyakatho, uqhubeke KwaNcekwana, uphele enhlanganweni yawo nomgwaqo Omkhulu u-518 (entshonalanga).

**Local Road 3709: District 135 – Local Road 3710 (DC28)**

From its intersection with District Road 135 and Local Road 3335, proceeding in a general south-westerly direction over Reserve No. 21 No. 15841, changing to a general north-westerly then back to a general south-westerly direction, terminating at its junction with Local Road 3710 near the Mpushini River.

**Umgwaqo Wangaphakathi u-3709: Umgwaqo Wesifunda u-135 – Umgwaqo Wangaphakathi u-3710 (DC28)**

Usukela enhlanganweni yawo nomgwaqo Wesifunda u-135 nomgwaqo Wangaphakathi u-3335, uqhubeke ubheke eningizimu-ntshonalanga phezu kwase Reserve No. 21 No. 15841, ujike ubheke enyakatho-ntshonalanga bese ubuyele eningizimu-ntshonalanga, uphele enhlanganweni yawo nomgwaqo Wangaphakathi u-3710 eduze nomfula iMpushini.

**Local Road 3710: District 135 – Reserve No. 21 (DC28)**

From its junction with District Road 135, proceeding in a north-westerly direction over Reserve No. 21 No. 15841, changing to a general south-westerly direction, terminating at its junction with a road near the Mpushini River on Reserve No. 21 No. 15841.

**Umgwaqo Wangaphakathi u-3710: Umgwaqo Wesifunda u-135 – Reserve No. 21 (DC28)**

Usukela enhlanganweni yawo nomgwaqo Wesifunda u-135, uqhubeke ubheke enyakatho-ntshonalanga phezu kwase Reserve No. 21 No. 15841, ujike ubheke eningizimu-ntshonalanga, uphele enhlanganweni yawo nomgwaqo oseduze nomfula iMpushini eReserve No. 21 No. 15841.

**Local Road 3711: District 1546 – Umvuzane River (DC28)**

From its junction with District Road 1546, proceeding in a general north-easterly direction over Reserve No. 17 No. 15837, running parallel to the Umvuzane River, terminating on Reserve No. 17 No. 15837 west of the Umvuzane River.

**Umgwaqo Wangaphakathi u-3711: Umgwaqo Wesifunda u-1546 – Umfula Umvuzane (DC28)**

Usukela enhlanganweni yawo nomgwaqo Wesifunda u-1546, uqhubeke ubheke enyakatho-mpumalanga phezu kwase Reserve No. 17 No. 15837, ugudle ngokuqondana nomfula Umvuzane, uphele eReserve No. 17 No. 15837 entshonalanga yomfula Umvuzane.

**Local Road 3712: District 1546 – Umvuzane River (DC28)**

From its junction with District Road 1546, proceeding in a south-westerly direction over Reserve No. 17 No. 15837, running parallel to the Umvuzane River, changing to a general southerly direction, terminating within the Mvuzane area.

**Umgwaqo Wangaphakathi u-3712: Umgwaqo Wesifunda u-1546 – Umfula Umvuzane (DC28)**

Usukela enhlanganweni yawo nomgwaqo Wesifunda u-1546, uqhubeke ubheke eningizimu-ntshonalanga phezu kwase Reserve No. 17 No. 15837, ugudle ngokuqondana nomfula Umvuzane, ujike ubheke eningizimu, uphele maphakathi eMvuzane.

**Local Road 3713: Main Road 15 Section 2 – Local Road 3736 (DC28)**

From its junction with Main Road 15-2, proceeding in a general south-easterly direction over Reserve No. 21 No. 15841, terminating at its junction with Local Road 3736.

**Umgwaqo Wangaphakathi u-3713: Umgwaqo Omkhulu u-15 Isigaba 2 – Umgwaqo Wangaphakathi u-3736 (DC28)**

Usukela enhlanganweni yawo nomgwaqo Omkhulu u-15-2, uqhubeke ubheke eningizimu-mpumalanga phezu kwase Reserve No. 21 No. 15841, uphele enhlanganweni yawo nomgwaqo Wangaphakathi u-3736.

**Local Road 3714: Main Road 218 – Mamba River (DC28)**

From its junction with Main Road 218 within the eMadungela area, proceeding in a general south-westerly direction over Reserve No. 21 No. 15841, running parallel to the kuNhloyile River, passing the Ephusheni School, running parallel to the Tugela River, changing to a south-easterly direction, terminating near the Mamba River.

**Umgwaqo Wangaphakathi u-3714: Umgwaqo Omkhulu u-218 – Umfula uMamba (DC28)**

Usukela enhlanganweni yawo nomgwaqo Omkhulu u-218 eMadungela, uqhubeke ubheke eningizimu-ntshonalanga phezu kwase Reserve No. 21 No. 15841, ugudle ngokuqondana nomfula u-kunhloyile, udlule Isikole Ephusheni, ugudle ngokuqondana nomfula uTugela, ujike ubheke eningizimu-mpumalanga, uphele eduze nomfula uMamba.

**Local Road 3715: Main Road 706 – District Road 1599 (DC28)**

From its junction with Main Road 706 within the Ntolwane area, proceeding in a general north-westerly direction over Nxamalala No. 17519, running parallel to the Nsuzi River, crossing the Mkalazi River, entering Reserve No. 19 No. 15839, changing to a general north-easterly then general south-easterly direction, terminating at its junction with District Road 1599.

**Umgwaqo Wangaphakathi u-3715: Umgwaqo Omkhulu u-706 – Umgwaqo Wesifunda u-1599 (DC28)**

Usukela enhlanganweni yawo nomgwaqo Omkhulu u-706 maphakathi eNtolwane, uqhubeke ubheke enyakatho-ntshonalanga phezu kwase Nxamalala No. 17519, ugudle ngokuqondana nomfula iNsuzi, uwele umfula uMkalazi, ungene eReserve No. 19 No. 15839, ujike ubheke enyakatho-mpumalanga bese ubheke eningizimu-mpumalanga, uphele enhlanganweni yawo nomgwaqo Wesifunda u-1599.

**Local Road 3716: Main Road 706 – Nsuzi River (DC28)**

From its intersection with Main Road 706 and District Road 2242 within the Thuma area, proceeding in a general north-easterly direction over Reserve No. 19 No. 15839, changing to a general south-easterly then south-westerly direction, terminating near the Nsuzi River.

**Umgwaqo Wangaphakathi u-3716: Umgwaqo Omkhulu u-706 – Umfula iNsuzi (DC28)**

Usukela enhlanganweni yawo nomgwaqo Omkhulu u-706 kanye nomgwaqo Wesifunda u-2242 maphakathi eThuma, uqhubeke ubheke enyakatho-mpumalanga phezu kwase Reserve No. 19 No. 15839, ujike ubheke eningizimu-mpumalanga bese ubheke eningizimu-ntshonalanga, uphele eduze komfula iNsuzi.

**Local Road 3717: Local Road 3529 – Local Road 3699 (DC28)**

From its junction with Local Road 3529, proceeding in a general north-westerly direction over Reserve No. 19 No. 15839, changing to a general westerly direction, running parallel to the Mkalazi River, terminating at its junction with Local Road 3699.

**Umgwaqo Wangaphakathi u-3717: Umgwaqo Wangaphakathi u-3529 – Umgwaqo Wangaphakathi u-3699 (DC28)**

Usukela enhlanganweni yawo nomgwaqo Wangaphakathi u-3529, uqhubeke ubheke enyakatho-ntshonalanga phezu kwase Reserve No. 19 No. 15839, ujike ubheke entshonalanga, uphele enhlanganweni yawo nomgwaqo Wangaphakathi u-3699.

**Local Road 3718: Local Road 2676 – The Heights (DC28)**

From its junction with Local Road 2676 within the Ntshiza area, proceeding in a general south-westerly direction over 2 Quedeni No. 10823, changing to a south-easterly then back to a general south-westerly direction, entering The Heights No. 11866, changing to a general north-westerly direction, terminating on The Heights No. 11866.

**Umgwaqo Wangaphakathi u-3718: Umgwaqo Wangaphakathi u-2676 – The Heights (DC28)**

Usukela enhlanganweni yawo nomgwaqo Wangaphakathi u-2676 maphakathi eNtshiza, uqhubeke ubheke eningizimu-ntshonalanga phezu kwase 2 Quedeni No. 10823, ujike ubheke eningizimu-mpumalanga bese ubuyele eningizimu-ntshonalanga, ungene e-The Heights No. 11866, ujike ubheke enyakatho-ntshonalanga, uphele e-The Heights No. 11866.

**Local Road 3719: Local Road 3696 – Gonzaga School (DC28)**

From its junction with Local Road 3696 within the Springfield area, proceeding in a general north-westerly direction over Lot 8 Quedeni No. 9943, changing to a westerly then back to north-westerly direction, entering Lot 5 Quedeni No. 10859, proceeding through the Gonzaga area, terminating at the Gonzaga School.

**Umgwaqo Wangaphakathi u-3719: Umgwaqo Wangaphakathi u-3696 – Isikole iGonzaga (DC28)**

Usukela enhlanganweni yawo nomgwaqo Wangaphakathi u-3696 maphakathi eSpringfield, uqhubeke ubheke enyakatho-ntshonalanga phezu kwase Lot 8 Qudeni No. 9943, ujike ubheke entshonalanga bese ubuyeke enyakatho-ntshonalanga, ungene Lot 5 Qudeni No. 10859, uqhubeke eGonzaga, uphele esikoleni iGonzaga.

**Local Road 3720: Main Road 50 Section 2 – Mathiya (DC28)**

From its junction with Main Road 50-2, proceeding in a general westerly direction over Reserve No. 19 No. 15839, changing to a north-westerly direction, proceeding through the Mathiya area, changing to a general south-westerly direction, passing the Mathiya School, running parallel to the Mathiya River, changing to a north-westerly then south-westerly direction, terminating on Reserve No. 19 No. 15839 within the Mathiya area.

**Umgwaqo Wangaphakathi u-3720: Umgwaqo Omkhulu u-50 Isigaba 2 – eMathiya (DC28)**

Usukela enhlanganweni yawo nomgwaqo Omkhulu u-50-2, uqhubeke ubheke entshonalanga phezu kwase Reserve No. 19 No. 15839, ujike ubheke enyakatho-ntshonalanga, uqhubeke eMathiya, ujike ubheke eningizimu-ntshonalanga, udlule Isikole iMathiya, ugudle ngokuqondana nomfula uMathiya, ujike ubheke enyakatho-ntshonalanga bese ubheke eningizimu-ntshonalanga, uphele eReserve No. 19 No. 15839 eMathiya.

**Local Road 3721: District Road 477 – Kwamukeni River (DC28)**

From its junction with District Road 477, proceeding in a general south-westerly direction over Reserve No. 11 No. 15831, passing the Mlindazwe School, proceeding through the Hlomo area, running parallel to the Hlomu River, terminating in the vicinity of where the Kwamukeni and Hlomu Rivers meet.

**Umgwaqo Wangaphakathi u-3721: Umgwaqo Wesifunda u-477 – Umfula uKwamukeni (DC28)**

Usukela enhlanganweni yawo nomgwaqo Wesifunda u-477, uqhubeke ubheke eningizimu-ntshonalanga phezu kwase Reserve No. 11 No. 15831, udlule Isikole iMlindazwe, uqhubeke eHlomo, ugudle ngokuqondana nomfula uHlomu, uphele bude buduza lapho kuhlangana khona imifula uKwamukeni no Hlomu.

**Local Road 3722: Main Road 700 – Local Road 3738 (DC28)**

From its junction with Main Road 700, proceeding in a general south-westerly direction over Reserve No. 11 No. 15831, running parallel to the KwaMaduna River, terminating at its junction with Local Road 3738.

**Umgwaqo Wangaphakathi u-3722: Umgwaqo Omkhulu u-700 – Umgwaqo Wangaphakathi u-3738 (DC28)**

Usukela enhlanganweni yawo nomgwaqo Omkhulu u-700, uqhubeke ubheke eningizimu-ntshonalanga phezu kwase Reserve No. 11 No. 15831, ugudle ngokuqondana nomfula uKwaMaduna, uphele enhlanganweni yawo nomgwaqo Wangaphakathi u-3738.

**Local Road 3723: Main Road 253 – Reserve No. 11 (DC28)**

From its junction with Main Road 253, proceeding in a general north-easterly direction over Reserve No. 11 No. 15831, passing the Endabenhle School, changing to a general northerly direction, passing Trig Beacon No. 219, changing back to a general north-easterly direction, passing the Qalukuvuka School, terminating on Reserve No. 11 No. 15831.

**Umgwaqo Wangaphakathi u-3723: Umgwaqo Omkhulu u-253 – Reserve No. 11 (DC28)**

Usukela enhlanganweni yawo nomgwaqo Omkhulu u-253, uqhubeke ubheke enyakatho-mpumalanga phezu kwase Reserve No. 11 No. 15831, udlule Isikole i-Endabenhle, ujike ubheke enyakatho, udlule Isikhonkwane No. 219, ujike ubuyeke enyakatho-mpumalanga, udlule Isikole iQalukuvuka, uphele eReserve No. 11 No. 15831.

**Local Road 3724: District Road 986 – District Road 988 (DM)**

From its junction with District Road 986 east of the Bridgeman School, proceeding in a general north-easterly direction over Umlazi Location No. 4676, running parallel to the Kwashushu River, proceeding over the KwaMpepeto Hill, changing to a south-easterly direction, passing the Khulabebuka School, terminating at its junction with District Road 988.

**Umgwaqo Wangaphakathi u-3724: Umgwaqo Wesifunda u-986 – Umgwaqo Wesifunda u-988 (DM)**

Usukela enhlanganweni yawo nomgwaqo Wesifunda u-986 empumalanga kwesikole iBridgeman, uqhubeke ubheke enyakatho-mpumalanga phezu kwase Umlazi Location No. 4676, uhambe ngokuqondana nomfula

Kwashushu, udlule KwaMpepeto Hill, ujike ubheke eningizimu-mpumalanga, udlule isikole iKhulabebuka, uphele enhlanganweni yawo nomgwaqo Wesifunda u-988.

**Local Road 3725: District Road 991 – Nungwane River (DM)**

From its junction with District Road 991, proceeding in a general south-easterly direction over Umlazi Location No. 4676, running parallel to the Nungwane River, terminating on Umlazi Location No. 4676 north of the Nungwane Falls.

**Umgwaqo Wangaphakathi u-3725: Umgwaqo Wesifunda u-991 – Umfula iNungwane (DM)**

Usukela enhlanganweni yawo nomgwaqo Wesifunda u-991, ubheke eningizimu-empumalanga phezu kwase Umlazi Location No. 4676, uhambe ngokuqondana nomfula iNungwane, uphele Umlazi Location No. 4676 enyakatho kwase Nungwane Falls.

**Local Road 3726: Main Road 230 – Main Road 240 (DC28)**

From its junction with Main Road 230 near the Enqoleni settlement, proceeding in a general south-easterly direction over Reserve No. 17 No. 15837, changing to a general south-westerly direction, crossing the Mateku River, terminating at its junction with Main Road 240.

**Umgwaqo Wangaphakathi u-3726: Umgwaqo Omkhulu u-230 – Umgwaqo Omkhulu u-240 (DC28)**

Usukela enhlanganweni yawo nomgwaqo Omkhulu u-230 eduze kwase Enqoleni, uqhubeke ubheke eningizimu-mpumalanga phezu kwase Reserve No. 17 No. 15837, ujike ubheke eningizimu-ntshonalanga, uwele umfula iMateku, uphele enhlanganweni yawo nomgwaqo Omkhulu u-240.

**Local Road 3727: Main Road 230 – District Road 1592 (DC28)**

From its intersection with Main Road 230 and Local Road 3728 at the Khabingwe Settlement, proceeding in a general north-westerly direction over Reserve No. 17 No. 15837, changing to a westerly direction, passing Trig Beacon No. 107, changing to a general north-easterly then to a general north-westerly direction, crossing the Matshitsho River, terminating at its junction with District Road 1592.

**Umgwaqo Wangaphakathi u-3727: Umgwaqo Omkhulu u-230 – Umgwaqo Wesifunda u-1592 (DC28)**

Usukela enhlanganweni yawo nomgwaqo Omkhulu u-230 nomgwaqo Wangaphakathi u-3728 eKhabingwe, uqhubeke ubheke enyakatho-ntshonalanga phezu kwase Reserve No. 17 No. 15837, ujike ubheke entshonalanga, udlule Isikhonkwane No. 107, ujike ubheke enyakatho-mpumalanga bese ubheke enyakatho-ntshonalanga, uwele umfula uMatshitsho, uphele enhlanganweni yawo nomgwaqo Wesifunda u-1592.

**Local Road 3728: Main Road 230 – Local Road 3678 (DC28)**

From its intersection with Main Road 230 and Local Road 3727 near Trig beacon No. 107, proceeding in a general south-westerly direction over Reserve No. 17 No. 15837, proceeding through the Khabingwe settlement, changing to a general south-easterly direction, entering Reserve No. 9 No. 15829, crossing the Mkungwazi River, terminating at its junction with Local Road 3678.

**Umgwaqo Wangaphakathi u-3728: Umgwaqo Omkhulu u-230 – Umgwaqo Wangaphakathi u-3678 (DC28)**

Usukela enhlanganweni yawo nomgwaqo Omkhulu u-230 nomgwaqo Wangaphakathi u-3727 eduze nesikhonkwane No. 107, uqhubeke ubheke eningizimu-ntshonalanga phezu kwase Reserve No. 17 No. 15837, uqhubeke eKhabingwe, ujike ubheke eningizimu-mpumalanga, ugene eReserve No. 9 No. 15829, uwele umfula uMkungwazi, uphele enhlanganweni yawo nomgwaqo Wangaphakathi u-3678.

**Local Road 3729: Main Road 230 – Local Road 3728 (DC28)**

From its junction with Main Road 230 near the Mathubu School, proceeding in a general south-easterly direction over Reserve No. 17 No. 15837, passing the Ndlangubo Clinic, changing to a general south-westerly direction, proceeding through the Khabingwe settlement, entering Reserve No. 9 No. 15829, terminating at its junction with Local Road 3728.

**Umgwaqo Wangaphakathi u-3729: Umgwaqo Omkhulu u-230 – Umgwaqo Wangaphakathi u-3728 (DC28)**

Usukela enhlanganweni yawo nomgwaqo Omkhulu u-230 eduze kwesikole iMathubu, uqhubeke ubheke eningizimu-mpumalanga phezu kwase Reserve No. 17 No. 15837, udlule emtholampilo eNdlangubo, ujike



ubheke eningizimu-ntshonalanga, uqhubeke udlule eKhabingwe, ungene eReserve No. 9 No. 15829, uphele enhlanganweni yawo nomgwaqo Wangaphakathi u-3728.

**Local Road 3730: Main Road 230 – District Road 1556 (DC28)**

From its junction with Main Road 230, proceeding in a general south-easterly direction over Reserve No. 9 No. 15829, following the Royal Zulu footpath, running parallel to the Mkungwazi River, terminating at its junction with District Road 1556 within the Ntshidi settlement.

**Umgwaqo Wangaphakathi u-3730: Umgwaqo Omkhulu u-230 – Umgwaqo Wesifunda u-1556 (DC28)**

Usukela enhlanganweni yawo nomgwaqo Omkhulu u-230, uqhubeke ubheke eningizimu-mpumalanga phezu kwase Reserve No. 9 No. 15829, ulandele i-Royal Zulu footpath, ugudle ngokuqondana nomfula uMkungwazi, uphele enhlanganweni yawo nomgwaqo Wesifunda u-1556 maphakathi eNtshidi.

**Local Road 3731: Local Road 3708 – Local Road 3730 (DC28)**

From its junction with Local Road 3708 within the KwaNcekwana settlement, proceeding in a general south-westerly direction over Reserve No. 9 No. 15829, crossing the Msunduzi River, terminating at its junction with Local Road 3730.

**Umgwaqo Wangaphakathi u-3731: Umgwaqo Wangaphakathi u-3708 – Umgwaqo Wangaphakathi u-3730 (DC28)**

Usukela enhlanganweni yawo nomgwaqo Wangaphakathi u-3708, uqhubeke ubheke eningizimu-ntshonalanga phezu kwase Reserve No. 9 No. 15829, uwele umfula uMsunduzi, uphele enhlanganweni yawo nomgwaqo Wangaphakathi u-3730.

**Local Road 3732: Main Road 240 – District Road 1659 (DC28)**

From its junction with Main Road 240 within the Zamakuhle Settlement, proceeding in a general north-westerly direction over Reserve No. 9 No. 15829, proceeding through the Obanjeni Settlement, changing to a general south-easterly direction, terminating at its junction with District Road 1659 near the Enjabulweni School.

**Umgwaqo Wangaphakathi u-3732: Umgwaqo Omkhulu u-240 – Umgwaqo Wesifunda u-1659 (DC28)**

Usukela enhlanganweni yawo nomgwaqo Omkhulu u-240 maphakathi eZamakuhle, uqhubeke ubheke enyakatho-ntshonalanga phezu kwase Reserve No. 9 No. 15829, uqhubeke Obanjeni, ujike ubheke eningizimu-mpumalanga, uphele enhlanganweni yawo nomgwaqo Wesifunda u-1659 eduze nesikole Enjabulweni.

**Local Road 3733: Main Road 525 – Reserve No. 9 (DC28)**

From its junction with Main Road 525 within the Nhlangenyuke area, proceeding in a general south-easterly direction over Reserve No. 9 No. 15829, passing the Nhlangenyuke and Zenzeleni Mashamase Schools, terminating at a Road on Reserve No. 9 No. 15829.

**Umgwaqo Wangaphakathi u-3733: Umgwaqo Omkhulu u-525 – Reserve No. 9 (DC28)**

Usukela enhlanganweni yawo nomgwaqo Omkhulu u-525 maphakathi eNhlangenyuke, uqhubeke ubheke eningizimu-mpumalanga phezu kwase Reserve No. 9 No. 15829, udlule izikole iNhlangenyuke Kanye ne Zenzeleni Mashamase uphele kumgwaqo ose Reserve No. 9 No. 15829.

**Local Road 3734: Local Road 3733 – Mlalazi River (DC28)**

From its junction with Local Road 3733 within the Nhlangenyuke area, proceeding in a general south-westerly direction over Reserve No. 9 No. 15829, terminating just before the Mlalazi River.

**Umgwaqo Wangaphakathi u-3734: Umgwaqo Wangaphakathi u-3733 – umfula uMlalazi (DC28)**

Usukela enhlanganweni yawo nomgwaqo Wangaphakathi u-3733 maphakathi eNhlangenyuke, uqhubeke ubheke eningizimu-ntshonalanga phezu kwase Reserve No. 9 No. 15829, uphele ngaphambi komfula uMlalazi.

**Local Road 3735: District Road 1562 – Local Road 797 (DC28)**

From its Intersection with District Road 1562 and Local Road 1748, proceeding in a general north-easterly direction over Reserve No. 17 No. 15837, running parallel to the Mhlutuzana River, proceeding along the



eastern foot of the Ntabankulu Hill, changing to a general north-westerly direction, crossing the Mbuluzana River, changing to an easterly direction, terminating at its junction with Local Road 797.

**Umgwaqo Wangaphakathi u-3735: Umgwaqo Wesifunda u-1562 – Umgwaqo Wangaphakathi u-797 (DC28)**

Usukela enhlanganweni yawo nomgwaqo Wesifunda u-1562 kanye nomgwaqo Wangaphakathi u-1748, uqhubeke ubheke enyakatho-mpumalanga phezu kwase Reserve No. 17 No. 15837, ugudle ngokuqondana nomfula uMhlutuzana, uqhubeke ezansi empumalanga yegquma iNtabankulu, ujike ubheke enyakatho-ntshonalanga, uwele umfula uMbuluzana. Ujike ubheke empumalanga, uphele enhlanganweni yawo nomgwaqo Wangaphakathi u-797.

**Local Road 3736: Main Road 15 Section 2 – Kwazikwakhe School (DC28)**

From its junction with Main Road 15-2, proceeding in a general south-easterly direction over Nxamalala No. 17519, entering Reserve No. 21 No. 15841, changing to a general north-easterly direction, proceeding through the Matini area, terminating at its junction with a road near the Kwazikwakhe School.

**Umgwaqo Wangaphakathi u-3736: Umgwaqo Omkhulu u-15 Isigaba 2 – Isikole iKwazikwakhe (DC28)**

Usukela enhlanganweni yawo nomgwaqo Omkhulu u-15-2, uqhubeke ubheke eningizimu-mpumalanga phezu kwase Nxamalala No. 17519, ugene eReserve No. 21 No. 15841, ujike ubheke enyakatho-mpumalanga, uqhubeke eMatini, uphele enhlanganweni yawo nomgwaqo eduze kwesikole iKwazikwakhe.

**Local Road 3737: District Road 1549 – Local Road 3630 (DC28)**

From its junction with District Road 1549, proceeding in a general south-westerly direction over Reserve No. 21 No. 15841, crossing the KwaNogobhoda River, changing to a general north-westerly direction, crossing the Bumba River, changing to a general south-westerly then north-easterly direction and back to a general north-westerly direction, terminating at its junction with Local Road 3630.

**Umgwaqo Wangaphakathi u-3737: Umgwaqo Wesifunda u-1549 – Umgwaqo Wangaphakathi u-3630 (DC28)**

Usukela enhlanganweni yawo nomgwaqo Wesifunda u-1549, uqhubeke ubheke eningizimu-ntshonalanga phezu kwase Reserve No. 21 No. 15841, uwele umfula KwaNogobhoda, ujike ubheke enyakatho-ntshonalanga, uwele umfula iBumba, ujike ubheke eningizimu-ntshonalanga bese ubheke enyakatho-mpumalanga, ubuyele enyakatho-ntshonalanga, uphele enhlanganweni yawo nomgwaqo Wangaphakathi u-3630.

**Local Road 3738: Local Road 1368 – Reserve No. 11 (DC28)**

From its junction with Local Road 1368, proceeding in a general north-easterly direction over Reserve No. 11 No. 15831, proceeding through the Nonsengwa area, changing to a general north-westerly direction, running parallel to the Mayayeni River, terminating on Reserve No. 11 No. 15831.

**Umgwaqo Wangaphakathi u-3738: Umgwaqo Wangaphakathi u-1368 – Reserve No. 11 (DC28)**

Usukela enhlanganweni yawo nomgwaqo Wangaphakathi u-1368, uqhubeke ubheke enyakatho-mpumalanga phezu kwase Reserve No. 11 No. 15831, uqhubeke KwaNonsengwa, ujike ubheke enyakatho-ntshonalanga, ugudle ngokuqondana nomfula iMayayeni, uphele eReserve No. 11 No. 15831.

**Local Road 3739: Local Road 1791 – Mfolozi River (DC28)**

From its junction with Local Road 1791 within the Novunula settlement, proceeding in a general north-easterly direction over Reserve No. 5 No. 15824, terminating near the Mfolozi River.

**Umgwaqo Wangaphakathi u-3739: Umgwaqo Wangaphakathi u-1791 – Umfula uMfolozi (DC28)**

Usukela enhlanganweni yawo nomgwaqo Wangaphakathi u-1791 maphakathi eNovunula, uqhubeke ubheke enyakatho-mpumalanga phezu kwase Reserve No. 5 No. 15824, uphele eduze komfula uMfolozi.

**Local Road 3740: District Road 2235 – Sakhile Settlement (DC28)**

From its junction with District Road 2235, proceeding in a general north-westerly direction over Reserve No. 19 No. 15839, crossing the Madiyana River, changing to a general south-westerly direction, passing through the Madiyane area, terminating at the Nkandla Townlands boundary at the Sakhile Settlement.

**Umgwaqo Wangaphakathi u-3740: Umgwaqo Wesifunda u-2235 – eSakhile (DC28)**

Usukela enhlanganweni yawo nomgwaqo Wesifunda u-2235, uqhubeke ubheke enyakatho-ntshonalanga phezu kwase Reserve No. 19 No. 15839, uwele umfula iMadiyana, ujike ubheke eningizimu-ntshonalanga, udlule eMadiyana, uphele kumngcele wamadolobha ase Nkandla eSakhile.

**Local Road 3741: District Road 878 – Dlolwane School (DC28)**

From its junction with District Road 878 within the Dlolwane area, proceeding in a general north-easterly direction over Reserve No. 19 No. 15839, terminating near the Dlolwane School.

**Umgwaqo Wangaphakathi u-3741: Umgwaqo Wesifunda u-878 – Isikole iDlolwane (DC28)**

Usukela enhlanganweni yawo nomgwaqo Wesifunda u-878 maphakathi eDlolwane, uqhubeke ubheke enyakatho-mpumalanga phezu kwase Reserve No. 19 No. 15839, uphele eduze kwesikole iDlolwane.

**Local Road 3742: District Road 1639 – Sibuyane area (DC27)**

From its junction with District Road 1639 south of the Tugela River at the Sibuyane Clinic, proceeding in a general south-westerly direction over Tugela Location No. 4674, terminating within the Sibuyane area.

**Umgwaqo Wangaphakathi u-3742: Umgwaqo Wesifunda u-1639 - eSibuyane (DC27)**

Usukela enhlanganweni yawo nomgwaqo Wesifunda u-1639 eningizimu nomfula iTugela kumtholampilo iSibuyane, uqhubeke ubheke eningizimu-ntshonalanga phezu kwase Tugela Location No. 4674, uphele maphakathi eSibuyane.

**Local Road 3745: Main Road 232 – Reserve No. 4 (DC28)**

From its intersection with Main Road 232 and Local Road 1710 within the KwaSokhulu area, proceeding in a general south-westerly direction over Reserve No. 4 No. 15823, terminating on Reserve No. 4 No. 15823.

**Umgwaqo Wangaphakathi u-3745: Umgwaqo Omkhulu u-232 – Reserve No. 4 (DC28)**

Usukela enhlanganweni yawo nomgwaqo Omkhulu u-232 nomgwaqo Wangaphakathi u-1710 maphakathi KwaSokhulu, uqhubeke ubheke eningizimu-ntshonalanga phezu kwase Reserve No. 4 No. 15823, uphele eReserve No. 4 No. 15823.

**Local Road 3746: Local Road 622 (south) – Local Road 622 (north) (DC28)**

From its junction with Local Road 622 (south) within the Sokulu area, proceeding in a general north-westerly direction over Reserve No. 4 No. 15823, changing to a general north-easterly direction, terminating at its junction with Local Road 622 (north) near the Langalibomvu and Sokhulu Schools.

**Umgwaqo Wangaphakathi u-3746: Umgwaqo Wangaphakathi u-622 (eningizimu) – Umgwaqo Wangaphakathi u-622 (enyakatho) (DC28)**

Usukela enhlanganweni yawo nomgwaqo Wangaphakathi u-622 (eningizimu) maphakathi eSokulu, uqhubeke ubheke enyakatho-ntshonalanga phezu kwase Reserve No. 4 No. 15823, ujike ubheke enyakatho-mpumalanga, uphele enhlanganweni yawo nomgwaqo Wangaphakathi u-622 (enyakatho) eduze nezikole iLangalibomvu neSokhulu.

**Local Road 3747: Main Road 525 – Local Road 1720 (DC28)**

From its junction with Main Road 525 within the Msasandla area, proceeding in a general south-westerly direction over Reserve No. 9 No. 15829, changing to a general southerly direction, terminating at its intersection with Local Road 1720 and Local Road 3332 near the iNsiwa School.

**Umgwaqo Wangaphakathi u-3747: Umgwaqo Omkhulu u-525 – Umgwaqo Wangaphakathi u-1720 (DC28)**

Usukela enhlanganweni yawo nomgwaqo Omkhulu u-525 maphakathi eMsasandla, uqhubeke ubheke eningizimu-ntshonalanga phezu kwase Reserve No. 9 No. 15829, ujike ubheke eningizimu uphele enhlanganweni yawo nomgwaqo Wangaphakathi u-1720 nomgwaqo Wangaphakathi u-3332 eduze nesikole iNsiwa.

**Local Road 3748: Main Road 230 – Zikumba River (DC28)**

From its junction with Main Road 230 within the Habeni area, proceeding in a general south-easterly direction over Reserve No. 17 No. 15837, passing the Matheku School, running parallel to the Zikumba River, terminating far north of the Zikumba River.

**Umgwaqo Wangaphakathi u-3748: Umgwaqo Omkhulu u-230 – Umfula uZikumba (DC28)**

Usukela enhlanganweni yawo nomgwaqo Omkhulu u-230 maphakathi eHaben, uqhubeke ubheke eningizimu-mpumalanga phezu kwase Reserve No. 17 No. 15837, udlule Isikole iMatheku, ugudle ngokuqondana nomfula uZikumba, uphele kude enyakatho yomfula uZikumba.

**Local Road 3749: Main Road 230 – Local Road 3751 (DC28)**

From its junction with Main Road 230 within the Emgosinaneni area, proceeding in a general southerly direction over Reserve No. 17 No. 15837, terminating at its junction with Local Road 3751.

**Umgwaqo Wangaphakathi u-3749: Umgwaqo Omkhulu u-230 – Umgwaqo Wangaphakathi u-3751 (DC28)**

Usukela enhlanganweni yawo nomgwaqo Omkhulu u-230 maphakathi Emgosinaneni, uqhubeke ubheke eningizimu phezu kwase Reserve No. 17 No. 15837, uphele enhlanganweni yawo nomgwaqo Wangaphakathi u-3751.

**Local Road 3750: Local Road 3749 – Emgosinaneni (DC28)**

From its junction with Local Road 3749 within the Emgosinaneni area, proceeding in a general south-easterly direction over Reserve No. 17 No. 15837, changing to a northerly direction, terminating within the Emgosinaneni area.

**Umgwaqo Wangaphakathi u-3750: Umgwaqo Wangaphakathi u-3749 – Emgosinaneni (DC28)**

Usukela enhlanganweni yawo nomgwaqo Wangaphakathi u-3749 maphakathi Emgosinaneni, uqhubeke ubheke eningizimu-mpumalanga phezu kwase Reserve No. 17 No. 15837, ujike ubheke enyakatho, uphele maphakathi Emgosinaneni.

**Local Road 3751: Habeni – Mateku River (DC28)**

From its junction with a Road within the Habeni area, proceeding in a general south-easterly direction over Reserve No. 17 No. 15837, terminating near the Mateku River.

**Umgwaqo Wangaphakathi u-3751: eHaben – Umfula iMateku (DC28)**

Usukela enhlanganweni yawo nomgwaqo maphakathi eHaben, uqhubeke ubheke eningizimu-mpumalanga phezu kwase Reserve No. 17 No. 15837, uphele eduze nomfula iMateku.

**Local Road 3752: Local Road 3764 (north) – Local Road 3764 (south) (DC28)**

From its junction with Local Road 3764 (north) within the KwaMaqwakazi Settlement, proceeding in a general westerly direction over Reserve No. 17 No. 15837, changing to a south-westerly then to a general easterly direction, terminating its junction with Local Road 3764 (south).

**Umgwaqo Wangaphakathi u-3752: Umgwaqo Wangaphakathi u-3764 (enyakatho) – Umgwaqo Wangaphakathi u-3764 (eningizimu) (DC28)**

Usukela enhlanganweni yawo nomgwaqo Wangaphakathi u-3764 (enyakatho) maphakathi KwaMaqwakazi, uqhubeke ubheke entshonalanga phezu kwase Reserve No. 17 No. 15837, ujike ubheke eningizimu-ntshonalanga bese ubheke empumalanga, uphele enhlanganweni yawo nomgwaqo Wangaphakathi u-3764 (eningizimu).

**Local Road 3753: District Road 1656 (east) – District Road 1656 (west) (DC28)**

From its junction with District Road 1656 (east), proceeding in a general south-westerly direction over Reserve No. 9 No. 15829, running parallel to the Nyezane River, changing to a general north-westerly direction, terminating at its junction with District Road 1656 (west).

**Umgwaqo Wangaphakathi u-3753: Umgwaqo Wesifunda u-1656 (empumalanga) – Umgwaqo Wesifunda u-1656 (entshonalanga) (DC28)**

Usukela enhlanganweni yawo nomgwaqo Wesifunda u-1656 (empumalanga), uqhubeke ubheke eningizimu-ntshonalanga phezu kwase Reserve No. 9 No. 15829, ugudle ngokuqondana nomfula uNyezane, ujike ubheke enyakatho-ntshonalanga, uphele enhlanganweni yawo nomgwaqo Wesifunda u-1656 (entshonalanga).

**Local Road 3754: District Road 1656 – Local Road 1373 (DC28)**

From its junction with District Road 1656 within the Mabhokweni area, proceeding in a general north-easterly direction over Reserve No. 9 No. 15829, passing the Nxenjane School, terminating at its junction with Local Road 1373.

**Umgwaqo Wangaphakathi u-3754: Umgwaqo Wesifunda u-1656 – Umgwaqo Wangaphakathi u-1373 (DC28)**

Usukela enhlanganweni yawo nomgwaqo Wesifunda u-1656 maphakathi eMabhokweni, uqhubeke ubheke enyakatho-mpumalanga phezu kwase Reserve No. 9 No. 15829, udlule Isikole iNxenjane, uphele enhlanganweni yawo nomgwaqo Wangaphakathi u-1373.

**Local Road 3755: Local Road 1872 (west) – Local Road 1872 (east) (DC28)**

From its junction with Local Road 1872 (west) within the Velebandhla area, proceeding in a general south-westerly direction over Reserve No. 4 No. 15823, changing to a general south-easterly direction, passing the Manqamu and Umbonambi Schools, changing to an easterly then north-easterly direction, terminating at its junction with Local Road 1872 (east).

**Umgwaqo Wangaphakathi u-3755: Umgwaqo Wangaphakathi u-1872 (entshonalanga) – Umgwaqo Wangaphakathi u-1872 (empumalanga) (DC28)**

Usukela enhlanganweni yawo nomgwaqo Wangaphakathi u-1872 (entshonalanga) maphakathi eVelebandhla, uqhubeke ubheke eningizimu-ntshonalanga phezu kwase Reserve No. 4 No. 15823, ujike ubheke eningizimu-mpumalanga, udlule Izikole iManqamu Kanye ne-Umbonambi, ujike ubheke empumalanga bese ubheke enyakatho-mpumalanga, uphele enhlanganweni yawo nomgwaqo Wangaphakathi u-1872 (empumalanga).

**Local Road 3756: District Road 1592 – Local Road 3727 (DC28)**

From its junction with District Road 1592 within the Nomyaca area, proceeding in a south-easterly direction over Reserve No. 17 No. 15837, changing to a south-westerly direction, running parallel to the Matshitsho River, terminating at its junction with Local Road 3727.

**Umgwaqo Wangaphakathi u-3756: Umgwaqo Wesifunda u-1592 – Umgwaqo Wangaphakathi u-3727 (DC28)**

Usukela enhlanganweni yawo nomgwaqo Wesifunda u-1592 eNomyaca, uqhubeke ubheke eningizimu-mpumalanga phezu kwase Reserve No. 17 No. 15837, ujike ubheke eningizimu-ntshonalanga, ugudle ngokuqondana nomfula iMatshitsho, uphele enhlanganweni yawo nomgwaqo Wangaphakathi u-3727.

**Local Road 3757: Main Road 15 Section 2 – Nsuze River (DC28)**

From its junction with Main Road 15-2, proceeding in a general north-easterly direction over Nxamalala No. 17519, passing the vicinity of Trig Beacon No. 247, changing to a general north-westerly then south-westerly direction, running parallel to the Nsuze River, terminating in the vicinity of the Nsuze River.

**Umgwaqo Wangaphakathi u-3757: Umgwaqo Omkhulu u-15 Isigaba 2 – Umfula iNsuze (DC28)**

Usukela enhlanganweni yawo nomgwaqo Omkhulu u 15-2, uqhubeke ubheke enyakatho-mpumalanga phezu kwase Nxamalala No. 17519, udlule bude buduze nesikhonkwane No. 247, ujike ubheke enyakatho-ntshonalanga bese ubheke eningizimu-ntshonalanga, ugudle ngokuqondana nomfula iNsuze, uphele bude buduze nomfula iNsuze.

**Local Road 3758: Main Road 706 – Local Road 3757 (DC28)**

From its junction with Main Road 706, proceeding in a general north-westerly direction over Nxamalala No. 17519, changing to a south-westerly then back to a north-westerly direction, terminating at its junction with Local Road 3757.

**Umgwaqo Wangaphakathi u-3758: Umgwaqo Omkhulu u-706 – Umgwaqo Wangaphakathi u-3757 (DC28)**

Usukela enhlanganweni yawo nomgwaqo Omkhulu u 706, uqhubeke ubheke enyakatho-ntshonalanga phezu kwase Nxamalala No. 17519, ujike ubheke eningizimu-ntshonalanga bese ubuyele enyakatho-ntshonalanga, uphele enhlanganweni yawo nomgwaqo Wangaphakathi u-3757.

**Local Road 3761: Main Road 15 Section 2 – Local Road 3762 (DC28)**

From its junction with Main Road 15-2 within the Matini area, proceeding in a general south-easterly direction over Reserve No. 21 No. 15841, passing the Kwazikwakhe School, changing to a general north-easterly direction, crossing the Mamba River, terminating at its junction with Local Road 3762.

**Umgwaqo Wangaphakathi u-3761: Umgwaqo Omkhulu u-15 Isigaba 2 – Umgwaqo Wangaphakathi u-3762 (DC28)**

Usukela enhlanganweni yawo nomgwaqo Omkhulu u-15-2 maphakathi eMatini, uqhubeke ubheke eningizimu-mpumalanga phezu kwase Reserve No. 21 No. 15841, udlule isikole iKwazikwakhe, ujike ubheke enyakatho-mpumalanga, uwele umfula uMamba, uphele enhlanganweni yawo nomgwaqo Wangaphakathi u-3762.

**Local Road 3762: Main Road 15 Section 2 (west) – Main Road 15 Section 2 (east) (DC28)**

From its junction with Main Road 15-2 (west) within the Shange area, proceeding in a general south-easterly direction over Reserve No. 21 No. 15841, crossing the Mamba River, changing to a general north-easterly direction, crossing the Mamba River again, passing the Mamba School, changing to a general north-westerly direction, passing the Nqumizwe School, entering Nxamalala No. 17519, terminating at its intersection with Main Road 15-2 (east) and District Road 1547.

**Umgwaqo Wangaphakathi u-3762: Umgwaqo Omkhulu u-15 Isigaba 2 (entshonalanga) – Umgwaqo Omkhulu u-15 Isigaba 2 (empumalanga) (DC28)**

Usukela enhlanganweni yawo nomgwaqo Omkhulu u-15-2 (entshonalanga) maphakathi KwaShange, uqhubeke ubheke eningizimu-mpumalanga phezu kwase Reserve No. 21 No. 15841, uwele umfula uMamba, ujike ubheke enyakatho-mpumalanga, uphinde uwele umfula uMamba, udlule isikole iMamba, ujike ubheke enyakatho-ntshonalanga, udlule Isikole iNqumizwe, ungene eNxamalala No. 17519, uphele enhlanganweni yawo nomgwaqo Omkhulu u-15-2 (empumalanga) nomgwaqo Wesifunda u-1547.

**Local Road 3763: Main Road 230 – Local Road 3748 (DC28)**

From its junction with Main Road 230 within the Habeni area, proceeding in a general southerly direction over Reserve No. 17 No. 15837, terminating at its junction with Local Road 3748.

**Umgwaqo Wangaphakathi u-3763: Umgwaqo Omkhulu u-230 – Umgwaqo Wangaphakathi u-3748 (DC28)**

Usukela enhlanganweni yawo nomgwaqo Omkhulu u-230 maphakathi eHaben, uqhubeke ubheke eningizimu phezu kwase Reserve No. 17 No. 15837, uphele enhlanganweni yawo nomgwaqo Wangaphakathi u-3748.

**Local Road 3764: Main Road 230 – KwaMaqwakazi (DC28)**

From its junction with Main Road 230 within the KwaMaqwakazi area, proceeding in a south-easterly direction over Reserve No. 17 No. 15837, changing to a general south-westerly then back to a general south-easterly direction, terminating within the KwaMaqwakazi area.

**Umgwaqo Wangaphakathi u-3764: Umgwaqo Omkhulu u-230 – KwaMaqwakazi (DC28)**

Usukela enhlanganweni yawo nomgwaqo Omkhulu u-230 maphakathi KwaMaqwakazi, uqhubeke ubheke eningizimu-mpumalanga phezu kwase Reserve No. 17 No. 15837, ujike ubheke eningizimu-ntshonalanga bese ubuyela eningizimu-mpumalanga, uphele maphakathi KwaMaqwakazi.

**Local Road 3765: District Road 877 – District Road 2365 (DC28)**

From its junction with District Road 877, proceeding in a general south-westerly direction over Reserve No. 11 No. 15831, terminating at its junction with District Road 2365 near the Busane River.

**Umgwaqo Wangaphakathi u-3765: Umgwaqo Wesifunda u-877 – Umgwaqo Wesifunda u-2365 (DC28)**

Usukela enhlanganweni yawo nomgwaqo Wesifunda u-877, uqhubeke ubheke eningizimu-ntshonalanga phezu kwase Reserve No. 11 No. 15831, uphele enhlanganweni yawo nomgwaqo Wesifunda u-2365 eduze nomfula iBusane.

**Local Road 3766: Main Road 253 – Nseleni River (DC28)**

From its junction with Main Road 253, proceeding in a north-westerly direction over Reserve No. 11 No. 15831, changing to a northerly direction, running parallel to and inbetween the Mvutshini and Thaka Rivers terminating on Reserve No. 11 No. 15831 at a distance due south of where the Nseleni and Mvutshini Rivers meet.

**Umgwaqo Wangaphakathi u-3766: Umgwaqo Omkhulu u-253 – Umfula iNseleni (DC28)**

Usukela enhlanganweni yawo nomgwaqo Omkhulu u-253, uqhubeke ubheke enyakatho-ntshonalanga phezu kwase Reserve No. 11 No. 15831, ujike ubheke enyakatho, ugudle ngokuqondana maphakathi nemifula uMvutshini noThaka, uphele eReserve No. 11 No. 15831 kwibanga leningizimu lapho kuhlangana khona imifula iNseleni neMvutshini.

**Local Road 3767: Main Road 700 – Nseleni River (DC28)**

From its intersection with Main Road 700 and Local Road 3685, proceeding in a general north-easterly direction over Reserve No. 11 No. 15831, passing the Mashoba School, running parallel to the Nseleni River, terminating on Reserve No. 11 No. 15831 in the vicinity of the Nseleni River.

**Umgwaqo Wangaphakathi u-3767: Umgwaqo Omkhulu u-700 – Umfula iNseleni (DC28)**

Usukela enhlanganweni yawo nomgwaqo Omkhulu u-700 nomgwaqo Wangaphakathi u-3685, uqhubeke ubheke enyakatho-mpumalanga phezu kwase Reserve No. 11 No. 15831, udlule Isikole iMashoba, ugudle ngokuqondana nomfula iNseleni, uphele eReserve No. 11 No. 15831 bude buduze nomfula iNseleni.

**Local Road 3768: Main Road 700 – Local Road 3780 (DC28)**

From its junction with Main Road 700 just west of the common boundary of Lot 303 Empangeni No. 12670 and Lot 277 Empangeni No. 12671, proceeding in a general north-westerly direction over Reserve No. 11 No. 15831, terminating at its junction with Local Road 3780.

**Umgwaqo Wangaphakathi u-3768: Umgwaqo Omkhulu u-700 – Umgwaqo Wangaphakathi u-3780 (DC28)**

Usukela enhlanganweni yawo nomgwaqo Omkhulu u-700 entshonalanga yomngcele ophakathi kwase Lot 303 Empangeni No. 12670 nase Lot 277 Empangeni No. 12671, uqhubeke ubheke enyakatho-ntshonalanga phezu kwase Reserve No. 11 No. 15831, uphele enhlanganweni yawo nomgwaqo Wangaphakathi u-3780.

**Local Road 3769: District Road 256 – District Road 477 (DC28)**

From its junction with District Road 256, proceeding in a general south-easterly direction over Barneveld No. 6156, changing to an easterly direction, entering Springfield No. 16670, changing back to a general south-easterly direction, entering Reserve No. 11 No. 15831, changing to a south-westerly then north-easterly direction while running parallel to the Kwantunja then Ntunja Rivers, crossing the Ntunja River, changing to a general southerly direction, terminating at its junction with District Road 477.

**Umgwaqo Wangaphakathi u-3769: Umgwaqo Wesifunda u-256 – Umgwaqo Wesifunda u-477 (DC28)**

Usukela enhlanganweni yawo nomgwaqo Wesifunda u-256, uqhubeke ubheke eningizimu-mpumalanga phezu kwase Barneveld No. 6156, ujike ubheke empumalanga, ungene eSpringfield No. 16670, ujike ubuyele eningizimu-mpumalanga, ungene eReserve No. 11 No. 15831, ujike ubheke eningizimu-ntshonalanga bese ubheke enyakatho-mpumalanga lapho ugudla ngokuqondana nemifula uKwantunja bese kuba uNtunja, uwele umfula uNtunja, ujike ubheke eningizimu, uphele enhlanganweni yawo nomgwaqo Wesifunda u-477.

**Local Road 3770: District Road 255 – KwaSengeni River (DC28)**

From its junction with District Road 255, proceeding in a general south-easterly direction over Dirkchirurg No. 6125, entering Ekutuleni No. 6124, running parallel to the KwaSengeni River, terminating east of the KwaSengeni River

**Umgwaqo Wangaphakathi u-3770: Umgwaqo Wesifunda u-255 – Umfula KwaSengeni (DC28)**

Usukela enhlanganweni yawo nomgwaqo Wesifunda u-255, uqhubeke ubheke eningizimu-mpumalanga phezu kwase Dirkchirurg No. 6125, ungene Ekutuleni No. 6124, ugudle ngokuqondana nomfula uKwaSengeni, uphele empumalanga yomfula uKwaSengeni.

**Local Road 3772: Local Road 1872 – RBM Road (DC28)**

From its junction with Local Road 1872 within the Velabandhla area, proceeding in a general south-westerly direction over Reserve No. 4 No. 15823, running parallel to and then terminating east of the Bhodlisa River at its junction with the Richards Bay Minerals (RBM) road.

**Umgwaqo Wangaphakathi u-3772: Umgwaqo Wesifunda u-1872 – Umgwaqo wase RBM (DC28)**



Usukela enhlanganweni yawo nomgwaqo Wangaphakathi u-1872 maphakathi eVelabandhla, uqhubeke ubheke eningizimu-ntshonalanga phezu kwase Reserve No. 4 No. 15823, ugudle ngokuqondana bese uphele empumalanga yomfula uBhodlisa enhlanganweni yawo nomgwaqo wase Richards Bay Minerals (RBM).

**Local Road 3773: Main Road 568 (east) – Main Road 568 (west) (DC28)**

From its junction with Main Road 568 (east) within the Ndondwane area, proceeding in a general north-westerly direction over Reserve No. 5 No. 15824, running parallel to the Manzathengwayo River, terminating at its junction with Main Road 568 (west).

**Umgwaqo Wangaphakathi u-3773: Umgwaqo Omkhulu u-568 (empumalanga) – Umgwaqo Omkhulu u-568 (entshonalanga) (DC28)**

Usukela enhlanganweni yawo nomgwaqo Omkhulu u-568 (empumalanga) maphakathi eNdondwane, uqhubeke ubheke enyakatho-ntshonalanga phezu kwase Reserve No. 5 No. 15824, ugudle ngokuqondana nomfula uManzathengwayo uphele enhlanganweni yawo nomgwaqo Omkhulu u-568 (entshonalanga).

**Local Road 3774: District Road 1592 – Fasimba (DC28)**

From its junction with District Road 1592, proceeding in a north-westerly direction over Reserve No. 17 No. 15837, changing to a north-easterly direction, passing the Ufasimba School, running parallel to the Mhlataze River, changing to a south-easterly direction, terminating within the Fasimba Settlement within the vicinity of the Mhlataze River.

**Umgwaqo Wangaphakathi u-3774: Umgwaqo Wesifunda u-1592 – eFasimba (DC28)**

Usukela enhlanganweni yawo nomgwaqo Wesifunda u-1592, uqhubeke ubheke enyakatho-ntshonalanga phezu kwase Reserve No. 17 No. 15837, ujike ubheke enyakatho-mpumalanga, udlule Isikole Ufasimba, ugudle ngokuqondana nomfula uMhlataze, ujike ubheke eningizimu-mpumalanga, uphele maphakathi eFasimba bude buduze nomfula uMhlataze.

**Local Road 3775: Local Road 1420 – Mlalazi River (DC28)**

From its junction with Local Road 1420, proceeding in a general northerly direction over Reserve No. 9 No. 15829, running parallel to the KwaDapuna River, terminating at a road south of the Mlalazi River.

**Umgwaqo Wangaphakathi u-3775: Umgwaqo Wangaphakathi u-1420 – Umfula uMlalazi (DC28)**

Usukela enhlanganweni yawo nomgwaqo Wangaphakathi u-1420, uqhubeke ubheke enyakatho phezu kwase Reserve No. 9 No. 15829, ugudle ngokuqondana nomfula uKwaDapuna, uphele kumgwaqo eningizimu yomfula uMhlataze.

**Local Road 3776: Local Road 3735 – Reserve No. 17 (DC28)**

From its junction with Local Road 3735, proceeding in a general south-westerly direction over Reserve No. 17 No. 15837, running parallel to the Mbuluzana River, terminating on Reserve No. 17 No. 15837.

**Umgwaqo Wangaphakathi u-3776: Umgwaqo Wangaphakathi u-3735 – eReserve No. 17 (DC28)**

Usukela enhlanganweni yawo nomgwaqo Wangaphakathi u-3735, uqhubeke ubheke eningizimu-ntshonalanga phezu kwase Reserve No. 17 No. 15837, ugudle ngokuqondana nomfula uMbuluzana, uphele eReserve No. 17 No. 15837.

**Local Road 3777: Local Road 3776 – Reserve No. 17 (DC28)**

From its junction with Local Road 3776 within the Amatheku area, proceeding in a general north-westerly direction over Reserve No. 17 No. 15837, changing to a general south-westerly direction running parallel to the Mateku River, changing to a south-easterly direction, terminating on Reserve No. 17 No. 15837.

**Umgwaqo Wangaphakathi u-3777: Umgwaqo Wangaphakathi u-3776 – eReserve No. 17 (DC28)**

Usukela enhlanganweni yawo nomgwaqo Wangaphakathi u-3776 maphakathi e-Amatheku, uqhubeke ubheke enyakatho-ntshonalanga phezu kwase Reserve No. 17 No. 15837, ujike ubheke eningizimu-ntshonalanga, ugudle ngokuqondana nomfula uMateku, ujike ubheke eningizimu-mpumalanga, uphele eReserve No. 17 No. 15837.

**Local Road 3778: Main Road 700 – Nseleni River (DC28)**

From its junction with Main Road 700, proceeding in a northerly direction over Reserve No. 11 No. 15831, changing to a general north-easterly direction, running parallel to the Masunjwaneni River, terminating south of the Nseleni River.



**Umgwaqo Wangaphakathi u-3778: Umgwaqo Omkhulu u-700 – Umfula iNseleni (DC28)**

Usukela enhlanganweni yawo nomgwaqo Omkhulu u-700, uqhubeke ubheke enyakatho phezu kwase Reserve No. 11 No. 15831, ujike ubheke enyakatho-mpumalanga, ugudle ngokuqondana nomfula uMasunjwaneni, uphele eningizimu yomfula iNseleni.

**Local Road 3779: Local Road 3685 – Nselenyana River (DC28)**

From its junction with Local Road 3685, proceeding in a general south-westerly direction over Reserve No. 11 No. 15831, changing to a general southerly direction, terminating on Reserve No. 11 No. 15831 in the vicinity of the Nselenyana River.

**Umgwaqo Wangaphakathi u-3779: Umgwaqo Wangaphakathi u-3685 – Umfula iNselenyana (DC28)**

Usukela enhlanganweni yawo nomgwaqo Wangaphakathi u-3685, uqhubeke ubheke eningizimu-ntshonalanga phezu kwase Reserve No. 11 No. 15831, ujike ubheke eningizimu, uphele eReserve No. 11 No. 15831 bude buduza nomfula iNselenyana.

**Local Road 3780: Main Road 700 – Lot 303 Empangeni (DC28)**

From its junction with Main Road 700, proceeding in a general north-easterly direction over Reserve No. 11 No. 15831, changing to an easterly direction, terminating on the boundary of Lot 303 Empangeni No. 12670 south of the Nseleni River.

**Umgwaqo Wangaphakathi u-3780: Umgwaqo Omkhulu u-700 – eLot 303 Empangeni (DC28)**

Usukela enhlanganweni yawo nomgwaqo Omkhulu u-700, uqhubeke ubheke enyakatho-mpumalanga phezu kwase Reserve No. 11 No. 15831, ujike ubheke empumalanga, uphele kumngcele wase Lot 303 Empangeni No. 12670 eningizimu yomfula iNseleni.

**Local Road 3781: Main Road 47 Section 4 – Hlambanyati River (DC28)**

From its junction with Main Road 47-4, proceeding in a north-easterly direction over Reserve No. 11 No. 15831, changing to an easterly then back to a north-easterly direction, running inbetween and parallel to the Hlambanyati and Nomyeni Rivers, terminating on Reserve No. 11 No. 15831 at the top of the hill, north-west of where the Hlambanyati and Nomyeni Rivers join.

**Umgwaqo Wangaphakathi u-3781: Umgwaqo Omkhulu u-47 Isigaba 4 – Umfula uHlambanyati (DC28)**

Usukela enhlanganweni yawo nomgwaqo Omkhulu u-47-4, uqhubeke ubheke enyakatho-mpumalanga phezu kwase Reserve No. 11 No. 15831, ujike ubheke empumalanga bese ubuyele enyakatho-mpumalanga, ugudle phakathi nangokuqondana nemfula uHlambanyati no-Nomyeni, uphele eReserve No. 11 No. 15831 phezu kwegquma, enyakatho-ntshonalanga lapho kuxhumana khona imfula uHlambanyati no-Nomyeni.

**Local Road 3782: District Road 1577 – Nhlube River (DC28)**

From its junction with District Road 1577, proceeding in a general north-easterly direction over Reserve No. 11 No. 15831, running parallel to the Nhlube River, changing to a northerly direction, terminating on Reserve No. 11 No. 15831 south of the Nhlube River.

**Umgwaqo Wangaphakathi u-3782: Umgwaqo Wesifunda u-1577 – Umfula iNhlube (DC28)**

Usukela enhlanganweni yawo nomgwaqo Wesifunda u-1577, uqhubeke ubheke enyakatho-mpumalanga phezu kwase Reserve No. 11 No. 15831, ugudle ngokuqondana nomfula Nhlube, ujike ubheke enyakatho, uphele eReserve No. 11 No. 15831 eningizimu yomfula iNhlube.

**Local Road 3785: District Road 1599 – Reserve No. 19 (DC28)**

From its junction with District Road 1599, proceeding in a general south-westerly direction over Reserve No. 19 No. 15839, running parallel to the Halambu River, passing the Halambu Clinic, changing to a general north-westerly direction, crossing the Halambu River, changing to a north-easterly direction, terminating on Reserve No. 19 No. 15839.

**Umgwaqo Wangaphakathi u-3785: Umgwaqo Wesifunda u-1599 – eReserve No. 19 (DC28)**

Usukela enhlanganweni yawo nomgwaqo Wesifunda u-1599, uqhubeke ubheke eningizimu-ntshonalanga phezu kwase Reserve No. 19 No. 15839, ugudle ngokuqondana nomfula iHalambu, udlule umtholampilo iHalambu, ujike ubheke enyakatho-ntshonalanga, uwele emfula iHalambu, ujike ubheke enyakatho-mpumalanga, uphele eReserve No. 19 No. 15839.

**Local Road 3786: District Road 2309 – Local Road 560 (DC28)**

From its junction with District Road 2309, proceeding in a south-easterly direction over Reserve No. 19 No. 15839, crossing the Gosweni River, changing to a general north-easterly direction, passing the Mloyiswa and Chwezi Schools, running parallel to the Gosweni River, changing to a south-easterly then to a general easterly direction, terminating at its junction with Local Road 560.

**Umgwaqo Wangaphakathi u-3786: Umgwaqo Wesifunda u-2309 – Umgwaqo Wangaphakathi u-560 (DC28)**

Usukela enhlanganweni yawo nomgwaqo Wesifunda u-2309, uqhubeke ubheke eningizimu-mpumalanga phezu kwase Reserve No. 19 No. 15839, uwele umfula iGosweni, ujike ubheke enyakatho-mpumalanga, udlule Izikole iMloyiswa ne Chwezi, ugudle ngokuqondana nomfula iGosweni, ujike ubheke eningizimu-mpumalanga bese ubheke mpumalanga, uphele enhlanganweni yawo nomgwaqo Wangaphakathi u-560.

**Local Road 3787: Main Road 708 – Reserve No. 19 (DC28)**

From its junction with Main Road 708, proceeding in a general south-easterly direction over Reserve No. 19 No. 15839, running parallel to the Maxhuma River, changing to a south-westerly then to a general north-easterly direction, passing the Ntatshana School, terminating on Reserve No. 19 No. 15839.

**Umgwaqo Wangaphakathi u-3787: Umgwaqo Omkhulu u-708 – Reserve No. 19 (DC28)**

Usukela enhlanganweni yawo nomgwaqo Omkhulu u-708, uqhubeke ubheke eningizimu-mpumalanga phezu kwase Reserve No. 19 No. 15839, ugudle ngokuqondana nomfula iMaxhuma, ujike ubheke eningizimu-ntshonalanga bese ubheke enyakatho-mpumalanga, udlule Isikole iNtatshana, uphele eReserve No. 19 No. 15839.

**Local Road 3789: District Road 1320 – Local Road 3789 (DC24)**

From its junction with District Road 1320, proceeding in a general northerly direction over Bosch Hoek No. 140, changing to a general north-easterly, then to a north-westerly, then to a general south-easterly direction, terminating at its junction with itself.

**Umgwaqo Wangaphakathi u-3789: Umgwaqo Wesifunda u-1320 – Umgwaqo Wangaphakathi u-3789 (DC24)**

Usukela enhlanganweni yawo nomgwaqo Wesifunda u-1320, uqhubeke ubheke enyakatho phezu kwase Bosch Hoek No. 140, ujike ubheke enyakatho-mpumalanga, ubheke enyakatho-ntshonalanga, ubuye ubheke eningizimu-mpumalanga, uphele lapho uhlangana khona.

**Local Road 3791: Main Road 50 Section 4 – Local Road 3790 (DC24)**

From its junction with Main Road 50-4, proceeding in a general south-westerly direction over Bosch Hoek No. 140, crossing the Nswelamanzi River, terminating at its junction with Local Road 3790.

**Umgwaqo Wangaphakathi u-3791: Umgwaqo Omkhulu u-50 Isigaba 4 – Umgwaqo Wesifunda u-3790 (DC24)**

Usukela enhlanganweni yawo nomgwaqo Omkhulu u-50-4, uqhubeke ubheke eningizimu-ntshonalanga ohezu kwase Bosch Hoek No. 140, uwele umfula iNswelamanzi, uphele enhlanganweni yawo nomgwaqo Wangaphakathi u-3790.

**Local Road 3798: Main Road 483 – Local Road 1430 (DC25)**

From its junction with Main Road 483, proceeding in a north-westerly direction over Berouw No. 179, changing to a north-easterly direction, terminating at its intersection with Local Road 1430 and Local Road 3799 within the Berouw Settlement.

**Umgwaqo Wangaphakathi u-3798: Umgwaqo Omkhulu u-483 – Umgwaqo Wangaphakathi u-1430 (DC25)**

Usukela enhlanganweni yawo nomgwaqo Omkhulu u-483, uqhubeke ubheke enyakatho-ntshonalanga phezu kwase Berouw No. 179, ujike ubheke enyakatho-mpumalanga, uphele enhlanganweni yawo nomgwaqo Wangaphakathi u-1430 nomgwaqo wangaphakathi u-3799 maphakathi kwase Berouw.

**Local Road 3799: Local Road 1430 – Local Road 3175 (DC25)**

From its intersection with Local Road 1430 and Local Road 3798, proceeding in a north-easterly direction over Berouw No. 179, changing to a south-easterly direction, terminating at its junction with Local Road 3175 within the Berouw Settlement.

**Umgwaqo Wangaphakathi u-3799: Umgwaqo Wangaphakathi u-1430 – Umgwaqo Wangaphakathi u-3175 (DC25)**

Usukela enhlanganweni yawo nomgwaqo Wangaphakathi u-1430 nomgwaqo Wangaphakathi u-3798, uqhubeke ubheke enyakatho-mpumalanga phezu kwase Berouw No. 179, ujike ubheke eningizimu-mpumalanga, uphele enhlanganweni yawo nomgwaqo Wangaphakathi u-3175 maphakathi kwase Berouw.

**SCHEDULE / UHLELO G****By-Road 61 / Public Right of Way 61: Main Road 604 - Blakeley**

From Main Road No. 4 on the farm Blakeley running in a general northerly direction to a point on the Masakala's Location at the boundary common to the farm Blakeley and Masakala's Location: length approximately 1 1/4 miles.

**Sy-Pad 61 / Publike Reg van Toegang 61: Grootpad 604 – Blakeley**

Vanaf hoofpad no. 4 op die plaas Blakeley lopend in 'n algemeen noordelike rigting tot 'n punt op Masakala se Locasie by die gemeenskaplike grens van die plaas Blakeley en Masakala se Lokasie. Lengte ongeveer 1 ¼ myl.

**By-Road 63 / Public Right of Way 63: District Road 639 - Strathroy**

From Divisional Road No. 1 (39) on the farm Welland running in a general easterly direction over the farms Welland and Strathroy, thence in a general southerly direction over the farm Strathroy where it terminates at the Mkeani River, being the boundary common to the farm Strathroy and the Amahlubi Location Reserve: length approximately 3 miles.

**Sy-Pad 63 / Publike Reg van Toegang 63: Districtpad 653 – Strathroy**

Vanaf afdelingspad no. 1 (39) op die plaas Welland lopend in 'n algemeen oostelike rigting oor die plase Welland en Strathroy en daarna in 'n algemeen suidelike rigting oor die plaas Strathroy waarop dit eindig by die Mkeani rivier, synde die gemeenskaplike grens van die plaas Strathroy en die Amahlubilokasie-reservaat. Lengte ongeveer 3 myl.

**By-Road 64 / Public Right of Way 64: District Road 640 – Levels Railway Siding**

From Divisional Road No. 6 on the farm Riet Fontein No. C 42 running in a general north-easterly direction over the farms Riet Fontein No. C 42 and Colchester and terminating at the Umzimvubu River: length approximately 1 1/2 miles.

**Sy-Pad 64 / Publike Reg van Toegang 64: Districtpad 640 – Levels Spoorweg Stasie**

Vanaf afdelingspad no. 6 op die plaas Riet Fontein No. C 42 lopend in 'n algemeen noordoostelike rigting oor die plase Riet Fontein No. C 42 en Colchester tot by die Umzimvubu rivier waar dit eindig. Lengte ongeveer 1 1/2 myl.

**By-Road 154 / Public Right of Way 154: Main Road 604 - Settlement 142 / Northbrook**

From Main Road No. 4 on the farm Farnham running in a general northerly direction over the farm Sydenham to a point on the farm Northbrook at the boundary common to the farms Sydenham and Northbrook: length approximately 6 miles.

**Sy-Pad 154 / Publike Reg van Toegang 154: Grootpad 604 – Gemeenskap 142 / Northbrook**

Vanaf hoofpad no. 4 op die plaas Farnham lopend in 'n algemeen noordelike rigting oor die plaas Sydenham tot by 'n punt op die plaas Northbrook by die gemeenskaplike grens van die plase Sydenham en Northbrook. Lengte ongeveer 6 myl.

**By-Road 157 / Public Right of Way 157: Main Road 609 – District Road 639**

From Divisional Road No. 19 (49) on the farm Riet Fontein No. 289 running in a general south-westerly direction over the farms Riet Fontein No. 289, Claybrook, Alingthun and Rust Fontein to Divisional Road No. 5 on the farm Zwart Modder Fontein: length approximately 8 miles.

**Sy-Pad 157 / Publike Reg van Toegang 157: Grootpad 609 – Districtpad 639**

Vanaf afdelingspad no. 19 (49) op die plaas Riet Fontein no. 289 lopend in 'n algemeen suidwestelike rigting oor the plase Riet Fontein no. 289, Claybrook, Alingthun en Rust Fontein to by afdelingspad no. 5 op die plaas Zwart Modder Fontein. Lengte ongeveer 8 myl.

**By-Road 158 / Public Right of Way 158: Main Road 604 – District Road 653**

From Trunk Road No. 50 (Main Road 609) on the farm Edendale running in a general northerly direction over the farms Coldstream and the Meads to Main Road No. 4 on the farm The Meads: length approximately 4 miles.

**Sy-Pad 158 / Publike Reg van Toegang 158: Grootpad 604 – Districtpad 653**

Vanaf grootpad no. 50 (Grootpad 609) op die plaas Edendale lopend in 'n algemeen noordelike rigting oor die plase Coldstream en The Meads tot by hooppad no. 4 op die plaas The Meads. Lengte ongeveer 4 myl.

**By-Road 159 / Public Right of Way 159: District Road 650 – District Road 640**

From Divisional Road No. 20 (50) on the farm Merino Walk running in a general north-easterly direction over the farm Seteba Wiela to Divisional Road No. 3 on the farm Seteba Wiela: length approximately 2  $\frac{3}{4}$  miles.

**Sy-Pad 159 / Publike Reg van Toegang 159: Districtpad 650 - Districtpad 640**

Vanaf afdelingspad no. 20 (50) op die plaas Merino Walk lopend in 'n algemeen noordoostelike rigting oor die plaas Seteba Wiela tot by afdelingspad no. 3 op die plaas Seteba Wiela. Lengte ongeveer 2  $\frac{3}{4}$  myl.

**By-Road 160 / Public Right of Way 160: Main Road 605 – District Road 619**

From Main Road No. 5 on the farm Spring Fontein No. A 294 running in a general easterly direction over the farm Spring Fontein No. A 294 for a distance of approximately  $\frac{1}{2}$  mile thence in a southerly direction over the farm Melk Fontein No. 288 for a distance of approximately 2  $\frac{1}{2}$  miles to a point on the farm Hill Side at the boundary common to the farms Melk Fontein No. 288 and Hill Side: length approximately 3 miles.

**Sy-Pad 160 / Publike Reg van Toegang 160: Grootpad 605 – Districtpad 619**

Vanaf hoofpad no. 5 op die plaas Spring Fontein no. A 294 lopend in 'n algemeen oostelike rigting oor die plaas Spring Fontein no. A 294 vir 'n lengte van ongeveer  $\frac{1}{2}$  myl daarna in 'n algemeen suidelike rigting oor die plaas Melk Fontein No. 288 vir 'n afstand van ongeveer 2  $\frac{1}{2}$  myl tot by 'n punt op die plaas Hill Side by die gemeenskaplike grens van die plase Melk Fontein No. 288 en Hill Side. Lengte ongeveer 3 myl.

**By-Road 164 / Public Right of Way 164: Main Road 607 – District Road 607**

A portion of Divisional Road No. 7 as proclaimed by Proclamation No. 24, dated the 29<sup>th</sup> January, 1934, from Main Road No. 7 within the Mount Curie Division on the farm Vluitjes Krantz, thence in an easterly direction to a point on the farm Nauw Hoek, about 400 yards west of the boundary common to the said Nauw Hoek and to Drie Fontein: a total length of about 3.55 miles.

**Sy-Pad 164 / Publike Reg van Toegang 164: Grootpad 607 – Districtpad 607**

**By-Road 165 / Public Right of Way 165: District Road 619 – District Road 620**

A portion of Divisional Road No. 19 as proclaimed by Proclamation No. 24, dated the 29<sup>th</sup> January, 1934, from Divisional Road No. 19 (old No. 37) as proclaimed by Schedule 1 to this Proclamation, on the farm Witte Fontein, to a point on the farm Drie Kop, about 1.0 mile west-south-west of the trigonometrical beacon "Driekop": a total length of about 4.4 miles.

**Sy-Pad 165 / Publike Reg van Toegang 165: Districtpad 619 – Districtpad 620**

**By-Road 240 / Public Right of Way 240: Main Road 604 – Kroon Hoek**

From Main Road No. 4 on the farm High Flats running in a general north-westerly direction over the farms High Flats and Lange Punt to a point on the farm Kroon Hoek at the boundary common to the farms Lange Punt and Kroon Hoek: length approximately 5 miles.

**Sy-Pad 240 / Publike Reg van Toegang 240: Grootpad 604 – Kroon Hoek**

Vanaf hoofpad no. 4 op die plaas High Flats lopend in 'n algemeen noordwestelike rigting oor die plase High Flats en Lange Punt tot by 'n punt op die plaas Kroon Hoek by die gemeenskaplike grens van die plase Lange Punt en Kroon Hoek. Lengte ongeveer 5 myl.

**By-Road 243 / Public Right of Way 243: Main Road 607 – District Road 636**

A road commencing at its junction with Main Road No. 9 (Franklin – Cedarville) on Bultfontein, running in a north-easterly direction over Bultfontein and Badfontein, across the Railway line and Minor Road No. 86 over Rietspruit to its junction with Main Road No. 8 (Matatiele – Sneezewood) on Rietspruit.

**Sy-Pad 243 / Publike Reg van Toegang 243: Grootpad 607 – Districtpad 636**

'n Pad wat by die aansluiting daarvan by hoofpad no. 9 (Franklin – Cedarville) op Bultfontein begin, en daarvandaan in 'n noordoostelike rigting gaan oor Bultfontein en Badfontein, oor die spoorlyn en ondergeskikte pad no. 86, daarvandaan oor Rietspruit tot by die aansluiting daarvan by hoofpad no. 8 (Matatiele – Sneezewood) op Rietspruit.

**By-Road 283 / Public Right of Way 283: Main Road 606 – By-Road 285 / Corner of Zandfontein and Vluitjeskrantz**

A road commencing at its junction with Main Road No. 10 (6) (Sandflats – Makoba's Location) on Fairview, running in a westerly direction over Springhurst and Mirage to its junction with Minor Road No. 80 at the common boundary between the farms Mirage and Harefield.

**Sy-Pad 283 / Publike Reg van Toegang 283: Grootpad 606 – Sy-Pad 285 / Hoek van Zandfontein en Vluitjeskrantz**

'n Pad wat by die aansluiting daarvan by hoofpad no. 10 (6) (Sandflats – Makoba's Location) op Fairview begin, en daarvandaan in 'n westelike rigting gaan oor Springhurst en Mirage tot by die aansluiting daarvan by ondergeskikte pad no. 80 by die gemeenskaplike grens tussen die plase Mirage en Harefield.

**By-Road 286 / Public Right of Way 286: Main Road 607 – By-Road 287 / Corner of Zandfontein and Harefield**

A road commencing at its junction with Main Road No. 9 (7) (Franklin - Cedarville) on Rathfarnham, running in a northerly direction over Rathfarnham, Sandfontein, Topend (Portion of The Levels), The Levels, Drakensview and Springhurst to its junction with Minor Road No. 91 on Springhurst.

**Sy-Pad 286 / Publike Reg van Toegang 286: Grootpad 607 – Sy-Pad 287 / Hoek van Zandfontein en Harefield**

'n Pad wat by die aansluiting daarvan by hoofpad no. 9 (7) (Franklin - Cedarville) op Rathfarnham begin, en daarvandaan in 'n noordelike rigting gaan oor Rathfarnham, Sandfontein, Topend (Gedeelte van The Levels), The Levels, Drakensview en Springhurst tot by die aansluiting daarvan by ondergeskikte pad no. 91 op Springhurst.

**By-Road 289 / Public Right of Way 289: Main Road 607 – Rossleigh**

A road commencing at its junction with Main Road No. 9 (7) (Franklin - Cedarville) on Whistlerock, running in a northerly direction over Whistlerock, Rossleigh, Sandflats, and Springhurst to its junction with Minor Road No. 82 on Springhurst.

**Sy-Pad 289 / Publike Reg van Toegang 289: Grootpad 607 – Rossleigh**

'n Pad wat by die aansluiting daarvan by hoofpad no. 9 (7) (Franklin - Cedarville) op Whistlerock begin, en daarvandaan in 'n noordelike rigting gaan oor Whistlerock, Rossleigh, Sandflats en Springhurst tot by die aansluiting daarvan by ondergeskikte pad no. 82 op Springhurst.

**By-Road 307 / Public Right of Way 307: Main Road 604 – Main Road 609**

From Main Road No. 4 on the farm Blakeley running in a general southerly direction to Trunk Road No. 50 on the farm Compensation: length approximately 1 mile.

**Sy-Pad 307 / Publike Reg van Toegang 307: Grootpad 604 – Grootpad 609**

Vanaf hoofpad no. 4 op die plaas Blakeley lopend in 'n algemeen suidelike rigting tot by grootpad no. 50 op die plaas Compensation. Lengte ongeveer 1 myl.

**By-Road 308 / Public Right of Way 308: District Road 639 – Transkei border / Morosi Location No. 11B**

From Divisional Road No. 1 (39) on the farm Welland running in a general westerly direction over the farm Welland to a point on the Amahlubi Location Reserve at the boundary common to the farm Welland and the Amahlubi Location Reserve: length approximately 2 miles.

**Sy-Pad 308 / Publike Reg van Toegang 308: Districtpad 639 – Transkei grens / Morosi Lokasie No. 11B**

Vanaf afdelingspad no. 1 (39) op die plaas Welland lopend in 'n algemeen westelike rigting oor die plaas Welland tot by 'n punt op die Amahlubi -lokasie-reservaat by die gemeenskaplike grens van die plaas Welland en die Amahlubi-lokasie-reservaat: Lengte ongeveer 2 myl.

**By-Road 309 / Public Right of Way 309: District Road 639 – Transkei border / Mgubo Location No. 6**  
From Divisional Road No. 5 (39) on the farm Kenilworth No. C. 13 running in a general westerly direction over the farms Kenilworth No. C. 13, Weltevreden No. A 242 and Dovedale No. C 126 to a point on the Lupindo Location No. 8 at the boundary common to the farm Dovedale No. C 126 and Lupindo Location No. 8: length approximately 5 miles.

**Sy-Pad 309 / Publike Reg van Toegang 309: Districtpad 639 – Transkei grens / Mgubo Lokasie No. 6**  
Vanaf afdelingspad no. 5 (39) op die plaas Kenilworth No. C. 13 lopend in 'n algemeen westelike rigting oor die plase Kenilworth No. C. 13, Weltevreden No. A 242 en Dovedale No. C 126 tot by 'n punt op die Lupindo-locasie no. 8 by die gemeenskaplike grens van die plaas Dovedale No. C 126 en Lupindo-locasie No. 8: Lengte ongeveer 5 myl.

**By-Road 310 / Public Right of Way 310: Transkei border / Matatiele Commonage boundary - By-Road 309 / Public Right of Way 309**

From the southern boundary of the Matatiele Commonage running in a general southerly direction over the farms Avenham No. D7, Weltevreden No. A 242 and Dovedale No. C 126 where it terminates with Public Path No. 3 on the farm Dovedale No. c 126: length approximately 3 miles.

**Sy-Pad 310 / Publike Reg van Toegang 310: Transkei grens / Matatiele Dorpsgebied grens - Sy-Pad 309 / Publike Reg van Toegang 309**

Vanaf die suidelike grens van die Matatiele-dorpsmeent lopend in 'n algemeen suidelike rigting oor die plase Avenham No. D7, Weltevreden No. A 242 en Dovedale No. C 126 waarop dit eindig by openbare paadjie no. 3 op die plaas Dovedale No. C126: Lengte ongeveer 3 myl.

#### SCHEDULE / UHLELO H

**Public Right of Way 165: District Road 619 – Eastern Cape boundary (DC43)**

From its junction with District Road 619, proceeding in a north-westerly direction over Witfontein No. 346, terminating on at the Eastern Cape boundary common to the boundary of Leeuwfontein No. 227.

**Nomgwaqo Wangaphakathi Umphakathi Onegunya Lokuwusebenzisa u-165: Umgwaqo Wesifunda u-619 – Eastern Cape boundary (DC43)**

Usukela enhlanganweni yawo nomgwaqo Wesifunda u-619, uqhubeke ubheke enyakatho-ntshonalanga phezu kwase Witfontein No. 346, uphele kumngcele omaphakathi nase Eastern Cape nese Leeuwfontein No. 227.

The Department of Transport requests comment on the declaration or de-declaration of the above roads within 21 days, failing which it will assume that there are none, and the declaration or de-declaration of the above roads would then be valid.

Comments marked for attention: Control Technician: Engineering Services, Ms Margie Vosloo, should be forwarded to:

Postal Address: The Department of Transport, Private Bag X 9043, Pietermaritzburg, 3200

Tel: 033-355 8600

E-mail: [margie.vosloo@kzntransport.gov.za](mailto:margie.vosloo@kzntransport.gov.za)

UMnyango wezokuThutha ucela abanezethulo ngezinhloso zokumemezela noma zokungamemezeli zale migwaqo engenhlal kungakapheli izinsuku ezinga-21, ukwehluleka ukwenza lokho kuzothathwa ngokuthi azikho, ebese kuqhutshekwa nokumenyezelwa noma nokungamenyezelwa kwemigwaqo engaphezulu.

Izethulo ziqondiswe ku: Ukulawula Uchwepheshe: Engineering Services, Ms Margie Vosloo, okufanele zidluliselwe:

Ikheli lePosi: The Department of Transport, Private Bag X 9043, Pietermaritzburg, 3200

Ucingo: 033-355 8600

E-mail: [margie.vosloo@kzntransport.gov.za](mailto:margie.vosloo@kzntransport.gov.za)



## PROVINCIAL NOTICE 550 OF 2023



## transport

Department:  
Transport  
Province of KwaZulu-Natal

## GAZETTE

LGKZNG16-2023-JUL

REGION: ALL

1) Application Number: APP0137529	2) Gazette Number: LGKZNG16-2023-JUL
3) Applicant: D MHLONGO ID NO. 7501095500088 Association: STANGER TAXI OWNERS ASSOCIATION	4) Applicant Address: P.O. BOX 4555 STANGER KWA-ZULU NATAL 4450
5) Existing Licence Holder: NOT APPLICABLE ID NO. NOT APPLICABLE	6) Existing Licence Holder Address: NOT APPLICABLE
7) Type of application: ADD AUTHORISATIONS/ROUTES	8) Operating Licence Number: LGKZN0903000655
9) Vehicle Type: MIDIBUS	10) 1 X 22 (SEATED) + 0 (STANDING)
11) Region: ILEMBE	
12.1	KZPRERC2917962 - STANGER TO NONGOMA FROM STANGER TAXI RANK AT THE CORNER OF CATO STREET AND BALCOMB STREET, TURN LEFT TO BALCOMB STREET, TURN RIGHT TO GLEDHOW MILL ROAD, TURN LEFT TO R102, TURN RIGHT TO R74, TURN LEFT TO JOIN N2 PROCEED STRAIGHT TAKE EXIT AND TURN LEFT TO R66, PROCEED TOWARD GINGINDLOVU, ESHOWE, ULUNDI PROCEED NONGOMA AND TURN LEFT TO NONGOMA TAXI RANK AND RETURN TO STANGER USING THE SAME ROUTE.
12.2	KZPRERC2918011 - STANGER TO ULUNDI FROM STANGER TAXI RANK AT THE CORNER OF CATO STREET AND BALCOMB STREET, TURN LEFT TO BALCOMB STREET, TURN RIGHT TO GLEDHOW MILL ROAD, TURN LEFT TO R102, TURN RIGHT TO R74, TURN RIGHT TO N2 OFFRAMP AND TURN LEFT PASS (DOKODWENI PLAZA) TO R66, TURN RIGHT TO R66 RIGHT INTO PRINCESS MAGOGO STREET AND TURN RIGHT TO ULUNDI TAXI RANK AND RETURN ON THE SAME ROUTE.
12.3	KZPRERC2918060 - STANGER TO PONGOLA FROM STANGER TAXI RANK AT THE CORNER OF CATO STREET AND BALCOMB STREET, TURN LEFT TO BALCOMB STREET, TURN RIGHT TO GLEDHOW MILL ROAD, TURN LEFT TO R102, TURN RIGHT TO R74, TURN LEFT TO N2 PROCEED ALONG N2 (NO PICK UP AND DROP OFF ALLOWED) TURN RIGHT TO NAUDE STREET AND TURN LEFT TO PONGOLA TAXI AND RETURN ON THE SAME ROUTE.
12.4	KZPRERC2918109 - STANGER TO GINGINDLOVU FROM STANGER TAXI RANK AT THE CORNER OF CATO STREET AND BALCOMB STREET, TURN LEFT TO BALCOMB STREET, TURN RIGHT TO GLEDHOW MILL ROAD, TURN LEFT TO JOIN R102, PROCEED STRAIGHT PASS NEW GUELDERLAND, PASS DARNALL, PASS ZINKWAZI RIVER, PASS FORT PEARSON TUGELA, PROCEED PASS MATIGULU RIVER, TURN LEFT TO GINGINDLOVU TAXI RANK, DROP OFF AND PICK UP PASSENGERS AND RETURN WITH THE SAME ROUTE TO STANGER TAXI RANK.
12.5	KZPRERC2918158 - STANGER TO PORT EDWARD FROM STANGER TAXI RANK AT THE CORNER OF CATO STREET AND BALCOMB STREET, TURN LEFT TO BALCOMB STREET, TURN RIGHT TO GLEDHOW MILL ROAD, TURN LEFT TO R102, TURN RIGHT TO R74, TURN RIGHT TO N2, PROCEED STRAIGHT PASS PORT SHEPSTONE, PASS MARGATE, PROCEED STRAIGHT, ON THE OFF RAMP TO TURN RIGHT TO OWEN ELLIES DRIVE, CROSS N2 AND IMMEDIATE TURN LEFT EZINGOLWENI ROAD PROCEED STRAIGHT INTO PORT EDWARD TAXI RANK AND RETURN ON THE SAME ROUTE.
12.6	KZPRERC2918207 - STANGER TO RICHARDS BAY FROM STANGER TAXI RANK AT THE CORNER OF CATO STREET AND BALCOMB STREET, TURN LEFT TO BALCOMB STREET, TURN RIGHT TO GLEDHOW MILL ROAD, TURN LEFT TO R102, TURN RIGHT TO R74, TURN LEFT TO N2 OFF-RAMP AND TURN RIGHT TO R34(JOHN ROSS HIGHWAY) TURN LEFT TO EAST CENTRAL ARTERIAL, TURN LEFT TO R619, TURN LEFT TO BULLION BOULEVARD, TURN RIGHT TO KRUGERAND GROVE AND TURN RIGHT TO RICHARDS BAY TAXI RANK AND RETURN ON THE SAME ROUTE.
12.7	KZPRERC2918256 - STANGER TO JOZINI FROM STANGER TAXI RANK AT THE CORNER OF CATO STREET AND BALCOMB STREET, TURN LEFT TO BALCOMB STREET, TURN RIGHT TO GLEDHOW MILL ROAD, TURN LEFT TO R102, TURN RIGHT TO R74, TURN LEFT TO N2 OFF-RAMP, AND TURN RIGHT TO R69, TURN RIGHT TO JOZINI TAXI RANK AFTER TOTAL GARAGE, AND RETURN ON THE SAME ROUTE.
12.8	KZPRERC2918305 - STANGER TO MANGUZI ROUTE NO. 02 FROM STANGER TAXI RANK AT THE CORNER OF CATO STREET AND BALCOMB STREET, TURN LEFT TO BALCOMB STREET, TURN RIGHT TO GLEDHOW MILL ROAD, TURN LEFT TO R102, TURN RIGHT TO R74 PROCEED TO JOIN N2 NORTH FREEWAY, PASS MTHUNZINI TOLL PLAZA, PROCEED STRAIGHT PASS MTUBATUBA, SLIDE LEFT TO TURN RIGHT TO R22, PROCEED PASS HLUHLUWE, MBAZWANE PROCEED STRAIGHT UNTIL MANGUZI, TURN RIGHT TO MANGUZI TAXI RANK, DROP OFF AND PICK PASSENGERS AND RETURN WITH THE SAME ROUTE TO STANGER TAXI RANK.
12.9	KZPRERC2918354 - STANGER TO INGWAUVUMA FROM STANGER TAXI RANK AT THE CORNER OF CATO STREET AND BALCOMB STREET, TURN LEFT TO BALCOMB STREET, TURN RIGHT TO GLEDHOW MILL ROAD, TURN LEFT TO R102, TURN RIGHT TO R74 PROCEED TO JOIN N2 NORTH FREEWAY PASS MTHUNZINI TOLL PLAZA, PROCEED STRAIGHT PASS MTUBATUBA, HLUHLUWE, MKHUZE, TURN RIGHT TO P522 PASS JOZINI DAM, PROCEED TO MBAMANANA, TURN RIGHT TO P443 PROCEED STRAIGHT TURN RIGHT TO INGWAUVUMA TAXI RANK DROP OFF AND PICK PASSENGERS, RETURN WITH THE SAME ROUTE TO STANGER TAXI RANK.
12.10	KZPRERC2918403 - STANGER TO LUSIKISIKI FROM STANGER TAXI RANK AT THE CORNER OF CATO STREET AND BALCOMB STREET, TURN LEFT BALCOMB STREET, TURN RIGHT TO GLEDHOW MILL ROAD, TURN LEFT TO R102, TURN RIGHT TO R74 PROCEED TO JOIN N2 SOUTH FREEWAY PASS UMVOTI TOLL PLAZA, UTHONGATHI TOLL PLAZA, PROCEED STRAIGHT PASS AMANZIMTOTI, SCOTTBURGH, PORT SHEPSTONE, PORT EDWARD, BIZANE, PROCEED UNTIL LUSIKISIKI, THEN TURN LEFT TO UNCEDO TAXI RANK DROP OFF AND PICK UP PASSENGERS THEN RETURN BACK WITH THE SAME ROUTE TO STANGER TAXI RANK.
12.11	KZPRERC2917717 - STANGER TO DURBAN FROM STANGER TAXI RANK AT THE CORNER OF CATO STREET AND BALCOMB STREET, TURN LEFT TO BALCOMB STREET, TURN RIGHT TO GLEDHOW MILL ROAD, TURN LEFT TO R102, TURN RIGHT TO R74 PROCEED TO JOIN N2 SOUTH FREEWAY, PASS UMVOTI PLAZA, THONGATHI TOLL PLAZA PROCEED STRAIGHT TURN LEFT TO JOIN R102, PASS GATE WAY MALL, TURN RIGHT TO JOIN M4 SOUTH, TURN RIGHT TO SANDILE THUSI ROAD, TURN LEFT TO UMGENI ROAD, PROCEED PASS DURBAN STATION AND TURN RIGHT TO CART WRIGHT TAXI RANK DROP OFF AND PICK PASSENGERS AND RETURN USING THE SAME ROUTE.
12.12	KZPRERC2917766 - STANGER TO EMPANGENI FROM STANGER TAXI RANK AT THE CORNER OF CATO STREET AND BALCOMB STREET, TURN LEFT TO BALCOMB STREET, TURN RIGHT TO GLEDHOW MILL ROAD TURN RIGHT TO KING SHAKA STREET, TURN LEFT TO R74, PROCEED TO JOIN N2 NORTH FREEWAY, PROCEED STRAIGHT PASS MTHUNZINI TOLL PLAZA, PROCEED TAKE OFF RAMP TO TURN LEFT TO R34 TURN LEFT TO MPALA STREET, JOIN TANNER ROAD, TURN RIGHT TO KNUZTEN STREET, TURN LEFT TO MORRIS STREET, TURN RIGHT R102, TURN LEFT TO R34 PASS FIVE WAYS MALL, PROCEED TURN RIGHT TO TURNBULL STREET, TURN LEFT TO COMMERCIAL STREET, TURN LEFT TO MAXWELL STREET, TURN RIGHT TO A-TAXI RANK (LOT 16) DROP OFF AND PICK UP PASSENGERS AND RETURN WITH THE SAME ROUTE.
12.13	KZPRERC2917815 - STANGER TO ESHOWE FROM STANGER TAXI RANK AT THE CORNER OF CATO STREET AND BALCOMB STREET, TURN LEFT TO BALCOMB STREET, TURN RIGHT TO GLEDHOW MILL ROAD, TURN LEFT TO R102, PROCEED PASS NEW GUELDERLAND, PASS DARNALL, PASS ZINKWAZI, PASS FORT PEARSON, PASS MATIGULU RIVER, PASS GINGINDLOVU, TURN LEFT TO R66, PROCEED STRAIGHT TURN LEFT TO JOHN ROSS STREET, TURN RIGHT TO KANGELA STREET, AND TURN LEFT TO ESHOWE TAXI RANK DROP OFF AND PICK UP RETURN WITH THE SAME ROUTE.





## transport

Department:  
Transport  
Province of KwaZulu-Natal

## GAZETTE

LGKZNG16-2023-JUL

REGION: ALL

12.14	KZPRERC2917864 - STANGER TO TONGAAT FROM STANGER TAXI RANK AT THE CORNER OF CATO STREET AND BALCOMB STREET, TURN LEFT TO BALCOMB STREET, TURN RIGHT INTO GLEDHOW MILL ROAD, TURN RIGHT TO R102, PROCEED STRAIGHT PASS GROUVILLE, PASS SHAKASKRAAL, PROCEED STRAIGHT TURN RIGHT TO THONGATHI TAXI RANK DROP OFF AND PICK UP PASSENGERS AND RETURN WITH THE SAME ROUTE.
12.15	KZPRERC2918501 - STANGER TO KWADUKUZA HOSPITAL & LOT 16 FROM STANGER TAXI RANK TURN RIGHT TO BALCOMB STREET, PROCEED STRAIGHT TURN LEFT TO CHIEF ALBERT LUTHULI STREET, PASS SHAKA MALL, TURN RIGHT TO HAYSOM ROAD, TURN LEFT TO THEUNISSEN ROAD, ON THE TRAFFIC CYCLE TAKE THE FIRST EXIST AND PROCEED STRAIGHT PASS STANGER HIGH SCHOOL PICK AND DROP OFF PASSENGERS AT KWADUKUZA PRIVATE HOSPITAL PROCEED THEN TURN LEFT TO ROAD NO. 9, TURN RIGHT TO R102 PROCEED TURN RIGHT GLEDHOW CROSS, TURN RIGHT AND ENTER INTO GLEDHOW LOCATION PICK AND DROP PASSENGERS IN GLEDHOW LOCATION PROCEED UNTIL GLENHILL DRIVE MAKE A U-TURN AND RETURN WITH THE SAME ROUTE TO KWADUKUZA TAXI RANK.
12.16	KZPRERC2918550 - STANGER TO GENERAL JUSTICE GIZENGA MPANZA HOSPITAL FROM STANGER TAXI RANK TURN RIGHT TO BALCOMB STREET, PROCEED STRAIGHT CROSS CHIEF ALBERT LUTHULI STREET, PASS STANGER LIBRARY, TURN RIGHT TO PERSON STREET, PROCEED PICK AND DROP AT GIZELA HOSPITAL, PROCEED, AND TURN LEFT TO COLENBRANDER STREET JOIN GREYRIDGE DRIVE, TURN RIGHT TO JOIN R74, TURN LEFT TO VOORTREKKER STREET PICK AND DROP AT KWADUKUZA MALL, TURN RIGHT TO CHIEF ALBERT LUTHULI STREET, TURN LEFT TO BALCOMB STREET AND RETURN TO STANGER TAXI RANK.



## transport

Department:  
Transport  
Province of KwaZulu-Natal

## GAZETTE

LGKZNG16-2023-JUL

REGION: ALL

1) <b>Application Number:</b> APP0137533	2) <b>Gazette Number:</b> LGKZNG16-2023-JUL
3) <b>Applicant:</b> MH GUMEDE <b>ID NO.</b> 7612075363080 <b>Association:</b> STANGER TAXI OWNERS ASSOCIATION	4) <b>Applicant Address:</b> P O BOX 3984 KWADUKUZA KWAZULU NATAL 4450
5) <b>Existing Licence Holder:</b> NOT APPLICABLE <b>ID NO.</b> NOT APPLICABLE	6) <b>Existing Licence Holder Address:</b> NOT APPLICABLE
7) <b>Type of application:</b> ADD AUTHORISATIONS/ROUTES	8) <b>Operating Licence Number:</b> LGKZN0903000637
9) <b>Vehicle Type:</b> MINIBUS	10) 1 X 15 (SEATED) + 0 (STANDING)
11) <b>Region:</b> ILEMBE	
12.1	KZPRERC2917962 - STANGER TO NONGOMA FROM STANGER TAXI RANK AT THE CORNER OF CATO STREET AND BALCOMB STREET, TURN LEFT TO BALCOMB STREET, TURN RIGHT TO GLEDHOW MILL ROAD, TURN LEFT TO R102, TURN RIGHT TO R74, TURN LEFT TO JOIN N2 PROCEED STRAIGHT TAKE EXIT AND TURN LEFT TO R66, PROCEED TOWARD GINGINDLOVU, ESHOWE, ULUNDI PROCEED NONGOMA AND TURN LEFT TO NONGOMA TAXI RANK AND RETURN TO STANGER USING THE SAME ROUTE.
12.2	KZPRERC2918011 - STANGER TO ULUNDI FROM STANGER TAXI RANK AT THE CORNER OF CATO STREET AND BALCOMB STREET, TURN LEFT TO BALCOMB STREET, TURN RIGHT TO GLEDHOW MILL ROAD, TURN LEFT TO R102, TURN RIGHT TO R74, TURN LEFT TO N2 OFFRAMP AND TURN LEFT PASS (DOKODWENI PLAZA) TO R66, TURN RIGHT TO R66 RIGHT INTO PRINCESS MAGOGO STREET AND TURN RIGHT TO ULUNDI TAXI RANK AND RETURN ON THE SAME ROUTE.
12.3	KZPRERC2918060 - STANGER TO PONGOLA FROM STANGER TAXI RANK AT THE CORNER OF CATO STREET AND BALCOMB STREET, TURN LEFT TO BALCOMB STREET, TURN RIGHT TO GLEDHOW MILL ROAD, TURN LEFT TO R102, TURN RIGHT TO R74, TURN LEFT TO N2 PROCEED ALONG N2 (NO PICK UP AND DROP OFF ALLOWED) TURN RIGHT TO NAUDE STREET AND TURN LEFT TO PONGOLA TAXI AND RETURN ON THE SAME ROUTE.
12.4	KZPRERC2918109 - STANGER TO GINGINDLOVU FROM STANGER TAXI RANK AT THE CORNER OF CATO STREET AND BALCOMB STREET, TURN LEFT TO BALCOMB STREET, TURN RIGHT TO GLEDHOW MILL ROAD, TURN LEFT TO JOIN R102, PROCEED STRAIGHT PASS NEW GUELDERLAND, PASS DARNALL, PASS ZINKWAZI RIVER, PASS FORT PEARSON TUGELA, PROCEED PASS MATIGULU RIVER, TURN LEFT TO GINGINDLOVU TAXI RANK, DROP OFF AND PICK UP PASSENGERS AND RETURN WITH THE SAME ROUTE TO STANGER TAXI RANK.
12.5	KZPRERC2918158 - STANGER TO PORT EDWARD FROM STANGER TAXI RANK AT THE CORNER OF CATO STREET AND BALCOMB STREET, TURN LEFT TO BALCOMB STREET, TURN RIGHT TO GLEDHOW MILL ROAD, TURN LEFT TO R102, TURN RIGHT TO R74, TURN RIGHT TO N2, PROCEED STRAIGHT PASS PORT SHEPSTONE, PASS MARGATE, PROCEED STRAIGHT, ON THE OFF RAMP TO TURN RIGHT TO OWEN ELLIES DRIVE, CROSS N2 AND IMMEDIATE TURN LEFT EZINGOLWENI ROAD PROCEED STRAIGHT INTO PORT EDWARD TAXI RANK AND RETURN ON THE SAME ROUTE.
12.6	KZPRERC2918207 - STANGER TO RICHARDS BAY FROM STANGER TAXI RANK AT THE CORNER OF CATO STREET AND BALCOMB STREET, TURN LEFT TO BALCOMB STREET, TURN RIGHT TO GLEDHOW MILL ROAD, TURN LEFT TO R102, TURN RIGHT TO R74, TURN LEFT TO N2 OFF-RAMP AND TURN RIGHT TO R34(JOHN ROSS HIGHWAY) TURN LEFT TO EAST CENTRAL ARTERIAL, TURN LEFT TO R619, TURN LEFT TO BULLION BOULEVARD, TURN RIGHT TO KRUGERAND GROVE AND TURN RIGHT TO RICHARDS BAY TAXI RANK AND RETURN ON THE SAME ROUTE.
12.7	KZPRERC2918256 - STANGER TO JOZINI FROM STANGER TAXI RANK AT THE CORNER OF CATO STREET AND BALCOMB STREET, TURN LEFT TO BALCOMB STREET, TURN RIGHT TO GLEDHOW MILL ROAD, TURN LEFT TO R102, TURN RIGHT TO R74, TURN LEFT TO N2 OFF-RAMP, AND TURN RIGHT TO R69, TURN RIGHT TO JOZINI TAXI RANK AFTER TOTAL GARAGE, AND RETURN ON THE SAME ROUTE.
12.8	KZPRERC2918305 - STANGER TO MANGUZI ROUTE NO. 02 FROM STANGER TAXI RANK AT THE CORNER OF CATO STREET AND BALCOMB STREET, TURN LEFT TO BALCOMB STREET, TURN RIGHT TO GLEDHOW MILL ROAD, TURN LEFT TO R102, TURN RIGHT TO R74 PROCEED TO JOIN N2 NORTH FREEWAY, PASS MTHUNZINI TOLL PLAZA, PROCEED STRAIGHT PASS MTUBATUBA, SLIDE LEFT TO TURN RIGHT TO R22, PROCEED PASS HLUHLUWE, MBABANE PROCEED STRAIGHT UNTIL MANGUZI, TURN RIGHT TO MANGUZI TAXI RANK, DROP OFF AND PICK PASSENGERS AND RETURN WITH THE SAME ROUTE TO STANGER TAXI RANK.
12.9	KZPRERC2918354 - STANGER TO INGWAUVUMA FROM STANGER TAXI RANK AT THE CORNER OF CATO STREET AND BALCOMB STREET, TURN LEFT TO BALCOMB STREET, TURN RIGHT TO GLEDHOW MILL ROAD, TURN LEFT TO R102, TURN RIGHT TO R74 PROCEED TO JOIN N2 NORTH FREEWAY PASS MTHUNZINI TOLL PLAZA, PROCEED STRAIGHT PASS MTUBATUBA, HLUHLUWE, MKHUZE, TURN RIGHT TO P522 PASS JOZINI DAM, PROCEED TO MBAMANANA, TURN RIGHT TO P443 PROCEED STRAIGHT TURN RIGHT TO INGWAUVUMA TAXI RANK DROP OFF AND PICK PASSENGERS, RETURN WITH THE SAME ROUTE TO STANGER TAXI RANK.
12.10	KZPRERC2918403 - STANGER TO LUSIKISIKI FROM STANGER TAXI RANK AT THE CORNER OF CATO STREET AND BALCOMB STREET, TURN LEFT TO BALCOMB STREET, TURN RIGHT TO GLEDHOW MILL ROAD, TURN LEFT TO R102, TURN RIGHT TO R74 PROCEED TO JOIN N2 SOUTH FREEWAY PASS UMVOTI TOLL PLAZA, UTHONGATHI TOLL PLAZA, PROCEED STRAIGHT PASS AMANZIMTOTO, SCOTTBURGH, PORT SHEPSTONE, PORT EDWARD, BIZANE, PROCEED UNTIL LUSIKISIKI, THEN TURN LEFT TO UNCEDO TAXI RANK DROP OFF AND PICK UP PASSENGERS THEN RETURN BACK WITH THE SAME ROUTE TO STANGER TAXI RANK.
12.11	KZPRERC2917717 - STANGER TO DURBAN FROM STANGER TAXI RANK AT THE CORNER OF CATO STREET AND BALCOMB STREET, TURN LEFT TO BALCOMB STREET, TURN RIGHT TO GLEDHOW MILL ROAD, TURN LEFT TO R102, TURN RIGHT TO R74 PROCEED TO JOIN N2 SOUTH FREEWAY, PASS UMVOTI PLAZA, THONGATHI TOLL PLAZA PROCEED STRAIGHT TURN LEFT TO JOIN R102, PASS GATE WAY MALL, TURN RIGHT TO JOIN M4 SOUTH, TURN RIGHT TO SANDILE THUSI ROAD, TURN LEFT TO UMGENI ROAD, PROCEED PASS DURBAN STATION AND TURN RIGHT TO CART WRIGHT TAXI RANK DROP OFF AND PICK PASSENGERS AND RETURN USING THE SAME ROUTE.
12.12	KZPRERC2917766 - STANGER TO EMPANGENI FROM STANGER TAXI RANK AT THE CORNER OF CATO STREET AND BALCOMB STREET, TURN LEFT TO BALCOMB STREET, TURN RIGHT TO GLEDHOW MILL ROAD TURN RIGHT TO KING SHAKA STREET, TURN LEFT TO R74, PROCEED TO JOIN N2 NORTH FREEWAY, PROCEED STRAIGHT PASS MTHUNZINI TOLL PLAZA, PROCEED TAKE OFF RAMP TO TURN LEFT TO R34 TURN LEFT TO MPALA STREET, JOIN TANNER ROAD, TURN RIGHT TO KNUZTEN STREET, TURN LEFT TO MORRIS STREET, TURN RIGHT R102, TURN LEFT TO R34 PASS FIVE WAYS MALL, PROCEED TURN RIGHT TO TURNBULL STREET, TURN LEFT TO COMMERCIAL STREET, TURN LEFT TO MAXWELL STREET, TURN RIGHT TO A-TAXI RANK (LOT 16) DROP OFF AND PICK UP PASSENGERS AND RETURN WITH THE SAME ROUTE.
12.13	KZPRERC2917815 - STANGER TO ESHOWE FROM STANGER TAXI RANK AT THE CORNER OF CATO STREET AND BALCOMB STREET, TURN LEFT TO BALCOMB STREET, TURN RIGHT TO GLEDHOW MILL ROAD, TURN LEFT TO R102, PROCEED PASS NEW GUELDERLAND, PASS DARNALL, PASS ZINKWAZI, PASS FORT PEARSON, PASS MATIGULU RIVER, PASS GINGINDLOVU, TURN LEFT TO R66, PROCEED STRAIGHT TURN LEFT TO JOHN ROSS STREET, TURN RIGHT TO KANGELA STREET, AND TURN LEFT TO ESHOWE TAXI RANK DROP OFF AND PICK UP RETURN WITH THE SAME ROUTE.



## transport

Department:  
Transport  
Province of KwaZulu-Natal

## GAZETTE

LGKZNG16-2023-JUL

REGION: ALL

12.14	KZPRERC2917864 - STANGER TO TONGAAT FROM STANGER TAXI RANK AT THE CORNER OF CATO STREET AND BALCOMB STREET, TURN LEFT TO BALCOMB STREET, TURN RIGHT INTO GLEDHOW MILL ROAD, TURN RIGHT TO R102, PROCEED STRAIGHT PASS GROUVILLE, PASS SHAKASKRAAL, PROCEED STRAIGHT TURN RIGHT TO THONGATHI TAXI RANK DROP OFF AND PICK UP PASSENGERS AND RETURN WITH THE SAME ROUTE.
12.15	KZPRERC2918501 - STANGER TO KWADUKUZA HOSPITAL & LOT 16 FROM STANGER TAXI RANK TURN RIGHT TO BALCOMB STREET, PROCEED STRAIGHT TURN LEFT TO CHIEF ALBERT LUTHULI STREET, PASS SHAKA MALL, TURN RIGHT TO HAYSOM ROAD, TURN LEFT TO THEUNISSEN ROAD, ON THE TRAFFIC CYCLE TAKE THE FIRST EXIST AND PROCEED STRAIGHT PASS STANGER HIGH SCHOOL PICK AND DROP OFF PASSENGERS AT KWADUKUZA PRIVATE HOSPITAL PROCEED THEN TURN LEFT TO ROAD NO. 9, TURN RIGHT TO R102 PROCEED TURN RIGHT GLEDHOW CROSS, TURN RIGHT AND ENTER INTO GLEDHOW LOCATION PICK AND DROP PASSENGERS IN GLEDHOW LOCATION PROCEED UNTIL GLENHILL DRIVE MAKE A U-TURN AND RETURN WITH THE SAME ROUTE TO KWADUKUZA TAXI RANK.
12.16	KZPRERC2918550 - STANGER TO GENERAL JUSTICE GIZENGA MPANZA HOSPITAL FROM STANGER TAXI RANK TURN RIGHT TO BALCOMB STREET, PROCEED STRAIGHT CROSS CHIEF ALBERT LUTHULI STREET, PASS STANGER LIBRARY, TURN RIGHT TO PERSON STREET, PROCEED PICK AND DROP AT GIZELA HOSPITAL, PROCEED, AND TURN LEFT TO COLENBRANDER STREET JOIN GREYRIDGE DRIVE, TURN RIGHT TO JOIN R74, TURN LEFT TO VOORTREKKER STREET PICK AND DROP AT KWADUKUZA MALL, TURN RIGHT TO CHIEF ALBERT LUTHULI STREET, TURN LEFT TO BALCOMB STREET AND RETURN TO STANGER TAXI RANK.



## transport

Department:  
Transport  
Province of KwaZulu-Natal

## GAZETTE

LGKZNG16-2023-JUL

REGION: ALL

1) <b>Application Number:</b> APP0137535	2) <b>Gazette Number:</b> LGKZNG16-2023-JUL
3) <b>Applicant:</b> HSS GUMEDE <b>ID NO.</b> 7506155658080 <b>Association:</b> STANGER TAXI OWNERS ASSOCIATION	4) <b>Applicant Address:</b> P.O. BOX 4555 KWADUKUZA STANGER  4450
5) <b>Existing Licence Holder:</b> NOT APPLICABLE <b>ID NO.</b> NOT APPLICABLE	6) <b>Existing Licence Holder Address:</b> NOT APPLICABLE
7) <b>Type of application:</b> ADD AUTHORISATIONS/ROUTES	8) <b>Operating Licence Number:</b> LGKZN0903000099
9) <b>Vehicle Type:</b> MINIBUS	10) 1 X 15 (SEATED) + 0 (STANDING)
11) <b>Region:</b> ILEMBE	
12.1	KZPRERC2917962 - STANGER TO NONGOMA FROM STANGER TAXI RANK AT THE CORNER OF CATO STREET AND BALCOMB STREET, TURN LEFT TO BALCOMB STREET, TURN RIGHT TO GLEDHOW MILL ROAD, TURN LEFT TO R102, TURN RIGHT TO R74, TURN LEFT TO JOIN N2 PROCEED STRAIGHT TAKE EXIT AND TURN LEFT TO R66, PROCEED TOWARD GINGINDLOVU, ESHOWE, ULUNDI PROCEED NONGOMA AND TURN LEFT TO NONGOMA TAXI RANK AND RETURN TO STANGER USING THE SAME ROUTE.
12.2	KZPRERC2918011 - STANGER TO ULUNDI FROM STANGER TAXI RANK AT THE CORNER OF CATO STREET AND BALCOMB STREET, TURN LEFT TO BALCOMB STREET, TURN RIGHT TO GLEDHOW MILL ROAD, TURN LEFT TO R102, TURN RIGHT TO R74, TURN LEFT TO N2 OFFRAMP AND TURN LEFT PASS (DOKODWENI PLAZA) TO R66, TURN RIGHT TO R66 RIGHT INTO PRINCESS MAGOGO STREET AND TURN RIGHT TO ULUNDI TAXI RANK AND RETURN ON THE SAME ROUTE.
12.3	KZPRERC2918060 - STANGER TO PONGOLA FROM STANGER TAXI RANK AT THE CORNER OF CATO STREET AND BALCOMB STREET, TURN LEFT TO BALCOMB STREET, TURN RIGHT TO GLEDHOW MILL ROAD, TURN LEFT TO R102, TURN RIGHT TO R74, TURN LEFT TO N2 PROCEED ALONG N2 (NO PICK UP AND DROP OFF ALLOWED) TURN RIGHT TO NAUDE STREET AND TURN LEFT TO PONGOLA TAXI AND RETURN ON THE SAME ROUTE.
12.4	KZPRERC2918109 - STANGER TO GINGINDLOVU FROM STANGER TAXI RANK AT THE CORNER OF CATO STREET AND BALCOMB STREET, TURN LEFT TO BALCOMB STREET, TURN RIGHT TO GLEDHOW MILL ROAD, TURN LEFT TO JOIN R102, PROCEED STRAIGHT PASS NEW GUELDERLAND, PASS DARNALL, PASS ZINKWAZI RIVER, PASS FORT PEARSON TUGELA, PROCEED PASS MATIGULU RIVER, TURN LEFT TO GINGINDLOVU TAXI RANK, DROP OFF AND PICK UP PASSENGERS AND RETURN WITH THE SAME ROUTE TO STANGER TAXI RANK.
12.5	KZPRERC2918158 - STANGER TO PORT EDWARD FROM STANGER TAXI RANK AT THE CORNER OF CATO STREET AND BALCOMB STREET, TURN LEFT TO BALCOMB STREET, TURN RIGHT TO GLEDHOW MILL ROAD, TURN LEFT TO R102, TURN RIGHT TO R74, TURN RIGHT TO N2, PROCEED STRAIGHT PASS PORT SHEPSTONE, PASS MARGATE, PROCEED STRAIGHT, ON THE OFF RAMP TO TURN RIGHT TO OWEN ELLIES DRIVE, CROSS N2 AND IMMEDIATE TURN LEFT EZINGOLWENI ROAD PROCEED STRAIGHT INTO PORT EDWARD TAXI RANK AND RETURN ON THE SAME ROUTE.
12.6	KZPRERC2918207 - STANGER TO RICHARDS BAY FROM STANGER TAXI RANK AT THE CORNER OF CATO STREET AND BALCOMB STREET, TURN LEFT TO BALCOMB STREET, TURN RIGHT TO GLEDHOW MILL ROAD, TURN LEFT TO R102, TURN RIGHT TO R74, TURN LEFT TO N2 OFF-RAMP AND TURN RIGHT TO R34(JOHN ROSS HIGHWAY) TURN LEFT TO EAST CENTRAL ARTERIAL, TURN LEFT TO R619, TURN LEFT TO BULLION BOULEVARD, TURN RIGHT TO KRUGERRAND GROVE AND TURN RIGHT TO RICHARDS BAY TAXI RANK AND RETURN ON THE SAME ROUTE.
12.7	KZPRERC2918256 - STANGER TO JOZINI FROM STANGER TAXI RANK AT THE CORNER OF CATO STREET AND BALCOMB STREET, TURN LEFT TO BALCOMB STREET, TURN RIGHT TO GLEDHOW MILL ROAD, TURN LEFT TO R102, TURN RIGHT TO R74, TURN LEFT TO N2 OFF-RAMP, AND TURN RIGHT TO R69, TURN RIGHT TO JOZINI TAXI RANK AFTER TOTAL GARAGE, AND RETURN ON THE SAME ROUTE.
12.8	KZPRERC2918305 - STANGER TO MANGUZI ROUTE NO. 02 FROM STANGER TAXI RANK AT THE CORNER OF CATO STREET AND BALCOMB STREET, TURN LEFT TO BALCOMB STREET, TURN RIGHT TO GLEDHOW MILL ROAD, TURN LEFT TO R102, TURN RIGHT TO R74 PROCEED TO JOIN N2 NORTH FREEWAY, PASS MTHUNZINI TOLL PLAZA, PROCEED STRAIGHT PASS MTUBATUBA, SLIDE LEFT TO TURN RIGHT TO R22, PROCEED PASS HLUHLUWE, MBAZWANE PROCEED STRAIGHT UNTIL MANGUZI, TURN RIGHT TO MANGUZI TAXI RANK, DROP OFF AND PICK PASSENGERS AND RETURN WITH THE SAME ROUTE TO STANGER TAXI RANK.
12.9	KZPRERC2918354 - STANGER TO INGWAUVUMA FROM STANGER TAXI RANK AT THE CORNER OF CATO STREET AND BALCOMB STREET, TURN LEFT TO BALCOMB STREET, TURN RIGHT TO GLEDHOW MILL ROAD, TURN LEFT TO R102, TURN RIGHT TO R74 PROCEED TO JOIN N2 NORTH FREEWAY PASS MTHUNZINI TOLL PLAZA, PROCEED STRAIGHT PASS MTUBATUBA, HLUHLUWE, MKHUZE, TURN RIGHT TO P522 PASS JOZINI DAM, PROCEED TO MBAMANANA, TURN RIGHT TO P443 PROCEED STRAIGHT TURN RIGHT TO INGWAUVUMA TAXI RANK DROP OFF AND PICK PASSENGERS, RETURN WITH THE SAME ROUTE TO STANGER TAXI RANK.
12.10	KZPRERC2918403 - STANGER TO LUSIKISIKI FROM STANGER TAXI RANK AT THE CORNER OF CATO STREET AND BALCOMB STREET, TURN LEFT BALCOMB STREET, TURN RIGHT TO GLEDHOW MILL ROAD, TURN LEFT TO R102, TURN RIGHT TO R74 PROCEED TO JOIN N2 SOUTH FREEWAY PASS UMVOTI TOLL PLAZA, UTHONGATHI TOLL PLAZA, PROCEED STRAIGHT PASS AMANZIMTOTI, SCOTTBURGH, PORT SHEPSTONE, PORT EDWARD, BIZANE, PROCEED UNTIL LUSIKISIKI, THEN TURN LEFT TO UNCEDO TAXI RANK DROP OFF AND PICK UP PASSENGERS THEN RETURN BACK WITH THE SAME ROUTE TO STANGER TAXI RANK.
12.11	KZPRERC2917717 - STANGER TO DURBAN FROM STANGER TAXI RANK AT THE CORNER OF CATO STREET AND BALCOMB STREET, TURN LEFT TO BALCOMB STREET, TURN RIGHT TO GLEDHOW MILL ROAD, TURN LEFT TO R102, TURN RIGHT TO R74 PROCEED TO JOIN N2 SOUTH FREEWAY, PASS UMVOTI PLAZA, THONGATHI TOLL PLAZA PROCEED STRAIGHT TURN LEFT TO JOIN R102, PASS GATE WAY MALL, TURN RIGHT TO JOIN M4 SOUTH, TURN RIGHT TO SANDILE THUSI ROAD, TURN LEFT TO UMGENI ROAD, PROCEED PASS DURBAN STATION AND TURN RIGHT TO CART WRIGHT TAXI RANK DROP OFF AND PICK PASSENGERS AND RETURN USING THE SAME ROUTE.
12.12	KZPRERC2917766 - STANGER TO EMPANGENI FROM STANGER TAXI RANK AT THE CORNER OF CATO STREET AND BALCOMB STREET, TURN LEFT TO BALCOMB STREET, TURN RIGHT TO GLEDHOW MILL ROAD TURN RIGHT TO KING SHAKA STREET, TURN LEFT TO R74, PROCEED TO JOIN N2 NORTH FREEWAY, PROCEED STRAIGHT PASS MTHUNZINI TOLL PLAZA, PROCEED TAKE OFF RAMP TO TURN LEFT TO R34 TURN LEFT TO MPALA STREET, JOIN TANNER ROAD, TURN RIGHT TO KNUITZEN STREET, TURN LEFT TO MORRIS STREET, TURN RIGHT R102, TURN LEFT TO R34 PASS FIVE WAYS MALL, PROCEED TURN RIGHT TO TURNBULL STREET, TURN LEFT TO COMMERCIAL STREET, TURN LEFT TO MAXWELL STREET, TURN RIGHT TO A-TAXI RANK (LOT 16) DROP OFF AND PICK UP PASSENGERS AND RETURN WITH THE SAME ROUTE.
12.13	KZPRERC2917815 - STANGER TO ESHOWE FROM STANGER TAXI RANK AT THE CORNER OF CATO STREET AND BALCOMB STREET, TURN LEFT TO BALCOMB STREET, TURN RIGHT TO GLEDHOW MILL ROAD, TURN LEFT TO R102, PROCEED PASS NEW GUELDERLAND, PASS DARNALL, PASS ZINKWAZI, PASS FORT PEARSON, PASS MATIGULU RIVER, PASS GINGINDLOVU, TURN LEFT TO R66, PROCEED STRAIGHT TURN LEFT TO JOHN ROSS STREET, TURN RIGHT TO KANGELA STREET, AND TURN LEFT TO ESHOWE TAXI RANK DROP OFF AND PICK UP RETURN WITH THE SAME ROUTE.



## transport

Department:  
Transport  
Province of KwaZulu-Natal

## GAZETTE

LGKZNG16-2023-JUL

REGION: ALL

12.14	KZPRERC2917864 - STANGER TO TONGAAT FROM STANGER TAXI RANK AT THE CORNER OF CATO STREET AND BALCOMB STREET, TURN LEFT TO BALCOMB STREET, TURN RIGHT INTO GLEDHOW MILL ROAD, TURN RIGHT TO R102, PROCEED STRAIGHT PASS GROUTVILLE, PASS SHAKASKRAAL, PROCEED STRAIGHT TURN RIGHT TO THONGATHI TAXI RANK DROP OFF AND PICK UP PASSENGERS AND RETURN WITH THE SAME ROUTE.
12.15	KZPRERC2918501 - STANGER TO KWADUKUZA HOSPITAL & LOT 16 FROM STANGER TAXI RANK TURN RIGHT TO BALCOMB STREET, PROCEED STRAIGHT TURN LEFT TO CHIEF ALBERT LUTHULI STREET, PASS SHAKA MALL, TURN RIGHT TO HAYSOM ROAD, TURN LEFT TO THEUNISSEN ROAD, ON THE TRAFFIC CYCLE TAKE THE FIRST EXIST AND PROCEED STRAIGHT PASS STANGER HIGH SCHOOL PICK AND DROP OFF PASSENGERS AT KWADUKUZA PRIVATE HOSPITAL PROCEED THEN TURN LEFT TO ROAD NO. 9, TURN RIGHT TO R102 PROCEED TURN RIGHT GLEDHOW CROSS, TURN RIGHT AND ENTER INTO GLEDHOW LOCATION PICK AND DROP PASSENGERS IN GLEDHOW LOCATION PROCEED UNTIL GLENHILL DRIVE MAKE A U-TURN AND RETURN WITH THE SAME ROUTE TO KWADUKUZA TAXI RANK.
12.16	KZPRERC2918550 - STANGER TO GENERAL JUSTICE GIZENGA MPANZA HOSPITAL FROM STANGER TAXI RANK TURN RIGHT TO BALCOMB STREET, PROCEED STRAIGHT CROSS CHIEF ALBERT LUTHULI STREET, PASS STANGER LIBRARY, TURN RIGHT TO PERSON STREET, PROCEED PICK AND DROP AT GIZELA HOSPITAL, PROCEED, AND TURN LEFT TO COLENBRANDER STREET JOIN GREYRIDGE DRIVE, TURN RIGHT TO JOIN R74, TURN LEFT TO VOORTREKKER STREET PICK AND DROP AT KWADUKUZA MALL, TURN RIGHT TO CHIEF ALBERT LUTHULI STREET, TURN LEFT TO BALCOMB STREET AND RETURN TO STANGER TAXI RANK.



## transport

Department:  
Transport  
Province of KwaZulu-Natal

## GAZETTE

LGKZNG16-2023-JUL

REGION: ALL

1) <b>Application Number:</b> APP0137537	2) <b>Gazette Number:</b> LGKZNG16-2023-JUL
3) <b>Applicant:</b> PM NGCAMU <b>ID NO.</b> 8402195721089 <b>Association:</b> STANGER TAXI OWNERS ASSOCIATION	4) <b>Applicant Address:</b> P OP BOX 4555 KWADUKUZA 4450
5) <b>Existing Licence Holder:</b> NOT APPLICABLE <b>ID NO.</b> NOT APPLICABLE	6) <b>Existing Licence Holder Address:</b> NOT APPLICABLE
7) <b>Type of application:</b> ADD AUTHORISATIONS/ROUTES	8) <b>Operating Licence Number:</b> LGKZN0903000679
9) <b>Vehicle Type:</b> MINIBUS	10) 1 X 15 (SEATED) + 0 (STANDING)
11) <b>Region:</b> ILEMBE	
12.1	KZPRERC2918207 - STANGER TO RICHARDS BAY FROM STANGER TAXI RANK AT THE CORNER OF CATO STREET AND BALCOMB STREET, TURN LEFT TO BALCOMB STREET, TURN RIGHT TO GLEDHOW MILL ROAD, TURN LEFT TO R102, TURN RIGHT TO R74, TURN LEFT TO N2 OFF-RAMP AND TURN RIGHT TO R34(JOHN ROSS HIGHWAY) TURN LEFT TO EAST CENTRAL ARTERIAL, TURN LEFT TO R619, TURN LEFT TO BULLION BOULEVARD, TURN RIGHT TO KRUGERAND GROVE AND TURN RIGHT TO RICHARDS BAY TAXI RANK AND RETURN ON THE SAME ROUTE.
12.2	KZPRERC2918256 - STANGER TO JOZINI FROM STANGER TAXI RANK AT THE CORNER OF CATO STREET AND BALCOMB STREET, TURN LEFT TO BALCOMB STREET, TURN RIGHT TO GLEDHOW MILL ROAD, TURN LEFT TO R102, TURN RIGHT TO R74, TURN LEFT TO N2 OFF-RAMP, AND TURN RIGHT TO R69, TURN RIGHT TO JOZINI TAXI RANK AFTER TOTAL GARAGE, AND RETURN ON THE SAME ROUTE.
12.3	KZPRERC2918305 - STANGER TO MANGUZI ROUTE NO. 02 FROM STANGER TAXI RANK AT THE CORNER OF CATO STREET AND BALCOMB STREET, TURN LEFT TO BALCOMB STREET, TURN RIGHT TO GLEDHOW MILL ROAD, TURN LEFT TO R102, TURN RIGHT TO R74 PROCEED TO JOIN N2 NORTH FREEWAY, PASS MTHUNZINI TOLL PLAZA, PROCEED STRAIGHT PASS MTUBATUBA, SLIDE LEFT TO TURN RIGHT TO R22, PROCEED PASS HLUHLUWE, MBAZWANE PROCEED STRAIGHT UNTIL MANGUZI, TURN RIGHT TO MANGUZI TAXI RANK, DROP OFF AND PICK PASSENGERS AND RETURN WITH THE SAME ROUTE TO STANGER TAXI RANK.
12.4	KZPRERC2918354 - STANGER TO INGWAUVUMA FROM STANGER TAXI RANK AT THE CORNER OF CATO STREET AND BALCOMB STREET, TURN LEFT TO BALCOMB STREET, TURN RIGHT TO GLEDHOW MILL ROAD, TURN LEFT TO R102, TURN RIGHT TO R74 PROCEED TO JOIN N2 NORTH FREEWAY PASS MTHUNZINI TOLL PLAZA, PROCEED STRAIGHT PASS MTUBATUBA, HLUHLUWE, MKHUZE, TURN RIGHT TO P522 PASS JOZINI DAM, PROCEED TO MBAMANANA, TURN RIGHT TO P443 PROCEED STRAIGHT TURN RIGHT TO INGWAUVUMA TAXI RANK DROP OFF AND PICK PASSENGERS, RETURN WITH THE SAME ROUTE TO STANGER TAXI RANK.
12.5	KZPRERC2918403 - STANGER TO LUSIKISIKI FROM STANGER TAXI RANK AT THE CORNER OF CATO STREET AND BALCOMB STREET, TURN LEFT BALCOMB STREET, TURN RIGHT TO GLEDHOW MILL ROAD, TURN LEFT TO R102, TURN RIGHT TO R74 PROCEED TO JOIN N2 SOUTH FREEWAY PASS UMVOTI TOLL PLAZA, THONGATHI TOLL PLAZA, PROCEED STRAIGHT PASS AMANZIMTOTI, SCOTTBURGH, PORT SHEPSTONE, PORT EDWARD, BIZANE, PROCEED UNTIL LUSIKISIKI, THEN TURN LEFT TO UNCEDO TAXI RANK DROP OFF AND PICK UP PASSENGERS THEN RETURN BACK WITH THE SAME ROUTE TO STANGER TAXI RANK.
12.6	KZPRERC2917717 - STANGER TO DURBAN FROM STANGER TAXI RANK AT THE CORNER OF CATO STREET AND BALCOMB STREET, TURN LEFT TO BALCOMB STREET, TURN RIGHT TO GLEDHOW MILL ROAD, TURN LEFT TO R102, TURN RIGHT TO R74 PROCEED TO JOIN N2 SOUTH FREEWAY, PASS MTHUNZINI TOLL PLAZA, THONGATHI TOLL PLAZA PROCEED STRAIGHT TURN LEFT TO JOIN R102, PASS GATE WAY MALL, TURN RIGHT TO JOIN M4 SOUTH, TURN RIGHT TO SANDILE THUSI ROAD, TURN LEFT TO UMNGENI ROAD, PROCEED PASS DURBAN STATION AND TURN RIGHT TO CART WRIGHT TAXI RANK DROP OFF AND PICK PASSENGERS AND RETURN USING THE SAME ROUTE.
12.7	KZPRERC2917766 - STANGER TO EMPANGENI FROM STANGER TAXI RANK AT THE CORNER OF CATO STREET AND BALCOMB STREET, TURN LEFT TO BALCOMB STREET, TURN RIGHT TO GLEDHOW MILL ROAD TURN RIGHT TO KING SHAKA STREET, TURN LEFT TO R74, PROCEED TO JOIN N2 NORTH FREEWAY, PROCEED STRAIGHT PASS MTHUNZINI TOLL PLAZA, PROCEED TAKE OFF RAMP TO TURN LEFT TO R34 TURN LEFT TO MPALA STREET, JOIN TANNER ROAD, TURN RIGHT TO KNUZTEN STREET, TURN LEFT TO MORRIS STREET, TURN RIGHT R102, TURN LEFT TO R34 PASS FIVE WAYS MALL, PROCEED TURN RIGHT TO TURNBULL STREET, TURN LEFT TO COMMERCIAL STREET, TURN LEFT TO MAXWELL STREET, TURN RIGHT TO A-TAXI RANK (LOT 16) DROP OFF AND PICK UP PASSENGERS AND RETURN WITH THE SAME ROUTE.
12.8	KZPRERC2917815 - STANGER TO ESHOWE FROM STANGER TAXI RANK AT THE CORNER OF CATO STREET AND BALCOMB STREET, TURN LEFT TO BALCOMB STREET, TURN RIGHT TO GLEDHOW MILL ROAD, TURN LEFT TO R102, PROCEED PASS NEW GUENDERLAND, PASS DARNALL, PASS ZINKWAZI, PASS FORT PEARSON, PASS MATIGULU RIVER, PASS GINGINDLOVU, TURN LEFT TO R66, PROCEED STRAIGHT TURN LEFT TO JOHN ROSS STREET, TURN RIGHT TO KANGELA STREET, AND TURN LEFT TO ESHOWE TAXI RANK DROP OFF AND PICK UP RETURN WITH THE SAME ROUTE.
12.9	KZPRERC2918501 - STANGER TO KWADUKUZA HOSPITAL & LOT 16 FROM STANGER TAXI RANK TURN RIGHT TO BALCOMB STREET, PROCEED STRAIGHT TURN LEFT TO CHIEF ALBERT LUTHULI STREET, PASS SHAKA MALL, TURN RIGHT TO HAYSOM ROAD, TURN LEFT TO THEUNISSEN ROAD, ON THE TRAFFIC CYCLE TAKE THE FIRST EXIST AND PROCEED STRAIGHT PASS STANGER HIGH SCHOOL PICK AND DROP OFF PASSENGERS AT KWADUKUZA PRIVATE HOSPITAL PROCEED THEN TURN LEFT TO ROAD NO. 9, TURN RIGHT TO R102 PROCEED TURN RIGHT GLEDHOW CROSS, TURN RIGHT AND ENTER INTO GLEDHOW LOCATION PICK AND DROP PASSENGERS IN GLEDHOW LOCATION PROCEED UNTIL GLENHILL DRIVE MAKE A U-TURN AND RETURN WITH THE SAME ROUTE TO KWADUKUZA TAXI RANK.
12.10	KZPRERC2917864 - STANGER TO TONGAAT FROM STANGER TAXI RANK AT THE CORNER OF CATO STREET AND BALCOMB STREET, TURN LEFT TO BALCOMB STREET, TURN RIGHT INTO GLEDHOW MILL ROAD, TURN RIGHT TO R102, PROCEED STRAIGHT PASS GROUTVILLE, PASS SHAKASKRAAL, PROCEED STRAIGHT TURN RIGHT TO THONGATHI TAXI RANK DROP OFF AND PICK UP PASSENGERS AND RETURN WITH THE SAME ROUTE.
12.11	KZPRERC2918550 - STANGER TO GENERAL JUSTICE GIZENGA MPANZA HOSPITAL FROM STANGER TAXI RANK TURN RIGHT TO BALCOMB STREET, PROCEED STRAIGHT CROSS CHIEF ALBERT LUTHULI STREET, PASS STANGER LIBRARY, TURN RIGHT TO PERSON STREET, PROCEED PICK AND DROP AT GIZELA HOSPITAL, PROCEED, AND TURN LEFT TO COLENBRANDER STREET JOIN GREYRIDGE DRIVE, TURN RIGHT TO JOIN R74, TURN LEFT TO VOORTREKKER STREET PICK AND DROP AT KWADUKUZA MALL, TURN RIGHT TO CHIEF ALBERT LUTHULI STREET, TURN LEFT TO BALCOMB STREET AND RETURN TO STANGER TAXI RANK.



## transport

Department:  
Transport  
Province of KwaZulu-Natal

## GAZETTE

LGKZNG16-2023-JUL

REGION: ALL

1) <b>Application Number:</b> APP0137540	2) <b>Gazette Number:</b> LGKZNG16-2023-JUL
3) <b>Applicant:</b> BM NGCAMU <b>ID NO.</b> 6809205671082 <b>Association:</b> STANGER TAXI OWNERS ASSOCIATION	4) <b>Applicant Address:</b> P O BOX 4555 KWADUKUZA KWAZULU NATAL 4450
5) <b>Existing Licence Holder:</b> NOT APPLICABLE <b>ID NO.</b> NOT APPLICABLE	6) <b>Existing Licence Holder Address:</b> NOT APPLICABLE
7) <b>Type of application:</b> ADD AUTHORISATIONS/ROUTES	8) <b>Operating Licence Number:</b> LGKZN0903000704
9) <b>Vehicle Type:</b> MINIBUS	10) 1 X 15 (SEATED) + 0 (STANDING)
11) <b>Region:</b> ILEMBE	
12.1	KZPRERC2917962 - STANGER TO NONGOMA FROM STANGER TAXI RANK AT THE CORNER OF CATO STREET AND BALCOMB STREET, TURN LEFT TO BALCOMB STREET, TURN RIGHT TO GLEDHOW MILL ROAD, TURN LEFT TO R102, TURN RIGHT TO R74, TURN LEFT TO JOIN N2 PROCEED STRAIGHT TAKE EXIT AND TURN LEFT TO R66, PROCEED TOWARD GINGINDLOVU, ESHOWE, ULUNDI PROCEED NONGOMA AND TURN LEFT TO NONGOMA TAXI RANK AND RETURN TO STANGER USING THE SAME ROUTE.
12.2	KZPRERC2918011 - STANGER TO ULUNDI FROM STANGER TAXI RANK AT THE CORNER OF CATO STREET AND BALCOMB STREET, TURN LEFT TO BALCOMB STREET, TURN RIGHT TO GLEDHOW MILL ROAD, TURN LEFT TO R102, TURN RIGHT TO R74, TURN LEFT TO N2 OFFRAMP AND TURN LEFT PASS (DOKODWENI PLAZA) TO R66, TURN RIGHT TO R66 RIGHT INTO PRINCESS MAGOGO STREET AND TURN RIGHT TO ULUNDI TAXI RANK AND RETURN ON THE SAME ROUTE.
12.3	KZPRERC2918060 - STANGER TO PONGOLA FROM STANGER TAXI RANK AT THE CORNER OF CATO STREET AND BALCOMB STREET, TURN LEFT TO BALCOMB STREET, TURN RIGHT TO GLEDHOW MILL ROAD, TURN LEFT TO R102, TURN RIGHT TO R74, TURN LEFT TO N2 PROCEED ALONG N2 (NO PICK UP AND DROP OFF ALLOWED) TURN RIGHT TO NAUDE STREET AND TURN LEFT TO PONGOLA TAXI AND RETURN ON THE SAME ROUTE.
12.4	KZPRERC2918109 - STANGER TO GINGINDLOVU FROM STANGER TAXI RANK AT THE CORNER OF CATO STREET AND BALCOMB STREET, TURN LEFT TO BALCOMB STREET, TURN RIGHT TO GLEDHOW MILL ROAD, TURN LEFT TO JOIN R102, PROCEED STRAIGHT PASS NEW GUELDERLAND, PASS DARNALL, PASS ZINKWAZI RIVER, PASS FORT PEARSON TUGELA, PROCEED PASS MATIGULU RIVER, TURN LEFT TO GINGINDLOVU TAXI RANK, DROP OFF AND PICK UP PASSENGERS AND RETURN WITH THE SAME ROUTE TO STANGER TAXI RANK.
12.5	KZPRERC2918158 - STANGER TO PORT EDWARD FROM STANGER TAXI RANK AT THE CORNER OF CATO STREET AND BALCOMB STREET, TURN LEFT TO BALCOMB STREET, TURN RIGHT TO GLEDHOW MILL ROAD, TURN LEFT TO R102, TURN RIGHT TO R74, TURN RIGHT TO N2, PROCEED STRAIGHT PASS PORT SHEPSTONE, PASS MARGATE, PROCEED STRAIGHT, ON THE OFF RAMP TO TURN RIGHT TO OWEN ELLIES DRIVE, CROSS N2 AND IMMEDIATE TURN LEFT EZINGOLWENI ROAD PROCEED STRAIGHT INTO PORT EDWARD TAXI RANK AND RETURN ON THE SAME ROUTE.
12.6	KZPRERC2918207 - STANGER TO RICHARDS BAY FROM STANGER TAXI RANK AT THE CORNER OF CATO STREET AND BALCOMB STREET, TURN LEFT TO BALCOMB STREET, TURN RIGHT TO GLEDHOW MILL ROAD, TURN LEFT TO R102, TURN RIGHT TO R74, TURN LEFT TO N2 OFF-RAMP AND TURN RIGHT TO R34(JOHN ROSS HIGHWAY) TURN LEFT TO EAST CENTRAL ARTERIAL, TURN LEFT TO R619, TURN LEFT TO BULLION BOULEVARD, TURN RIGHT TO KRUGERRAND GROVE AND TURN RIGHT TO RICHARDS BAY TAXI RANK AND RETURN ON THE SAME ROUTE.
12.7	KZPRERC2918256 - STANGER TO JOZINI FROM STANGER TAXI RANK AT THE CORNER OF CATO STREET AND BALCOMB STREET, TURN LEFT TO BALCOMB STREET, TURN RIGHT TO GLEDHOW MILL ROAD, TURN LEFT TO R102, TURN RIGHT TO R74, TURN LEFT TO N2 OFF-RAMP, AND TURN RIGHT TO R69, TURN RIGHT TO JOZINI TAXI RANK AFTER TOTAL GARAGE, AND RETURN ON THE SAME ROUTE.
12.8	KZPRERC2918305 - STANGER TO MANGUZI ROUTE NO. 02 FROM STANGER TAXI RANK AT THE CORNER OF CATO STREET AND BALCOMB STREET, TURN LEFT TO BALCOMB STREET, TURN RIGHT TO GLEDHOW MILL ROAD, TURN LEFT TO R102, TURN RIGHT TO R74 PROCEED TO JOIN N2 NORTH FREEWAY, PASS MTHUNZINI TOLL PLAZA, PROCEED STRAIGHT PASS MTUBATUBA, SLIDE LEFT TO TURN RIGHT TO R22, PROCEED PASS HLUHLUWE, MBABANE PROCEED STRAIGHT UNTIL MANGUZI, TURN RIGHT TO MANGUZI TAXI RANK, DROP OFF AND PICK PASSENGERS AND RETURN WITH THE SAME ROUTE TO STANGER TAXI RANK.
12.9	KZPRERC2918354 - STANGER TO INGWAUVUMA FROM STANGER TAXI RANK AT THE CORNER OF CATO STREET AND BALCOMB STREET, TURN LEFT TO BALCOMB STREET, TURN RIGHT TO GLEDHOW MILL ROAD, TURN LEFT TO R102, TURN RIGHT TO R74 PROCEED TO JOIN N2 NORTH FREEWAY PASS MTHUNZINI TOLL PLAZA, PROCEED STRAIGHT PASS MTUBATUBA, HLUHLUWE, MKHUZE, TURN RIGHT TO P522 PASS JOZINI DAM, PROCEED TO MBAMANANA, TURN RIGHT TO P443 PROCEED STRAIGHT TURN RIGHT TO INGWAUVUMA TAXI RANK DROP OFF AND PICK PASSENGERS, RETURN WITH THE SAME ROUTE TO STANGER TAXI RANK.
12.10	KZPRERC2918403 - STANGER TO LUSIKISIKI FROM STANGER TAXI RANK AT THE CORNER OF CATO STREET AND BALCOMB STREET, TURN LEFT TO BALCOMB STREET, TURN RIGHT TO GLEDHOW MILL ROAD, TURN LEFT TO R102, TURN RIGHT TO R74 PROCEED TO JOIN N2 SOUTH FREEWAY PASS UMVOTI TOLL PLAZA, UTHONGATHI TOLL PLAZA, PROCEED STRAIGHT PASS AMANZIMTOTI, SCOTTBURGH, PORT SHEPSTONE, PORT EDWARD, BIZANE, PROCEED UNTIL LUSIKISIKI, THEN TURN LEFT TO UNCEDO TAXI RANK DROP OFF AND PICK UP PASSENGERS THEN RETURN BACK WITH THE SAME ROUTE TO STANGER TAXI RANK.
12.11	KZPRERC2917717 - STANGER TO DURBAN FROM STANGER TAXI RANK AT THE CORNER OF CATO STREET AND BALCOMB STREET, TURN LEFT TO BALCOMB STREET, TURN RIGHT TO GLEDHOW MILL ROAD, TURN LEFT TO R102, TURN RIGHT TO R74 PROCEED TO JOIN N2 SOUTH FREEWAY, PASS UMVOTI PLAZA, THONGATHI TOLL PLAZA PROCEED STRAIGHT TURN LEFT TO JOIN R102, PASS GATE WAY MALL, TURN RIGHT TO JOIN M4 SOUTH, TURN RIGHT TO SANDILE THUSI ROAD, TURN LEFT TO UMGENI ROAD, PROCEED PASS DURBAN STATION AND TURN RIGHT TO CART WRIGHT TAXI RANK DROP OFF AND PICK PASSENGERS AND RETURN USING THE SAME ROUTE.
12.12	KZPRERC2917766 - STANGER TO EMPANGENI FROM STANGER TAXI RANK AT THE CORNER OF CATO STREET AND BALCOMB STREET, TURN LEFT TO BALCOMB STREET, TURN RIGHT TO GLEDHOW MILL ROAD TURN RIGHT TO KING SHAKA STREET, TURN LEFT TO R74, PROCEED TO JOIN N2 NORTH FREEWAY, PROCEED STRAIGHT PASS MTHUNZINI TOLL PLAZA, PROCEED TAKE OFF RAMP TO TURN LEFT TO R34 TURN LEFT TO MPALA STREET, JOIN TANNER ROAD, TURN RIGHT TO KNUZTEN STREET, TURN LEFT TO MORRIS STREET, TURN RIGHT R102, TURN LEFT TO R34 PASS FIVE WAYS MALL, PROCEED TURN RIGHT TO TURNBULL STREET, TURN LEFT TO COMMERCIAL STREET, TURN LEFT TO MAXWELL STREET, TURN RIGHT TO A-TAXI RANK (LOT 16) DROP OFF AND PICK UP PASSENGERS AND RETURN WITH THE SAME ROUTE.
12.13	KZPRERC2917815 - STANGER TO ESHOWE FROM STANGER TAXI RANK AT THE CORNER OF CATO STREET AND BALCOMB STREET, TURN LEFT TO BALCOMB STREET, TURN RIGHT TO GLEDHOW MILL ROAD, TURN LEFT TO R102, PROCEED PASS NEW GUELDERLAND, PASS DARNALL, PASS ZINKWAZI, PASS FORT PEARSON, PASS MATIGULU RIVER, PASS GINGINDLOVU, TURN LEFT TO R66, PROCEED STRAIGHT TURN LEFT TO JOHN ROSS STREET, TURN RIGHT TO KANGELA STREET, AND TURN LEFT TO ESHOWE TAXI RANK DROP OFF AND PICK UP RETURN WITH THE SAME ROUTE.





## transport

Department:  
Transport  
Province of KwaZulu-Natal

## GAZETTE

LGKZNG16-2023-JUL

REGION: ALL

12.14	KZPRERC2917864 - STANGER TO TONGAAT FROM STANGER TAXI RANK AT THE CORNER OF CATO STREET AND BALCOMB STREET, TURN LEFT TO BALCOMB STREET, TURN RIGHT INTO GLEDHOW MILL ROAD, TURN RIGHT TO R102, PROCEED STRAIGHT PASS GROUTVILLE, PASS SHAKASKRAAL, PROCEED STRAIGHT TURN RIGHT TO THONGATHI TAXI RANK DROP OFF AND PICK UP PASSENGERS AND RETURN WITH THE SAME ROUTE.
12.15	KZPRERC2917913 - STANGER TO KRANSKOP FROM STANGER TAXI RANK AT THE CORNER OF CATO STREET AND BALCOMB STREET, TURN LEFT TO BALCOMB STREET, TURN LEFT INTO GLEDHOW MILL ROAD, TURN RIGHT TO KING SHAKA STREET, TURN LEFT TO R74, PROCEED STRAIGHT PASS MAPHUMULO, TURN RIGHT TO MAIN ROAD P15-1 PROCEED STRAIGHT TO KRANSKOP AND TURN LEFT TO KRANSKOP TAXI RANK DROP OFF AND PICK UP PASSENGERS RETURN WITH THE SAME ROUTE.
12.16	KZPRERC2918501 - STANGER TO KWADUKUZA HOSPITAL & LOT 16 FROM STANGER TAXI RANK TURN RIGHT TO BALCOMB STREET, PROCEED STRAIGHT TURN LEFT TO CHIEF ALBERT LUTHULI STREET, PASS SHAKA MALL, TURN RIGHT TO HAYSOM ROAD, TURN LEFT TO THEUNISSEN ROAD, ON THE TRAFFIC CYCLE TAKE THE FIRST EXIST AND PROCEED STRAIGHT PASS STANGER HIGH SCHOOL PICK AND DROP OFF PASSENGERS AT KWADUKUZA PRIVATE HOSPITAL PROCEED THEN TURN LEFT TO ROAD NO. 9, TURN RIGHT TO R102 PROCEED TURN RIGHT GLEDHOW CROSS, TURN RIGHT AND ENTER INTO GLEDHOW LOCATION PICK AND DROP PASSENGERS IN GLEDHOW LOCATION PROCEED UNTIL GLENHILL DRIVE MAKE A U-TURN AND RETURN WITH THE SAME ROUTE TO KWADUKUZA TAXI RANK.
12.17	KZPRERC2918550 - STANGER TO GENERAL JUSTICE GIZENGA MPANZA HOSPITAL FROM STANGER TAXI RANK TURN RIGHT TO BALCOMB STREET, PROCEED STRAIGHT CROSS CHIEF ALBERT LUTHULI STREET, PASS STANGER LIBRARY, TURN RIGHT TO PERSON STREET, PROCEED PICK AND DROP AT GIZELA HOSPITAL, PROCEED, AND TURN LEFT TO COLENBRANDER STREET JOIN GREYRIDGE DRIVE, TURN RIGHT TO JOIN R74, TURN LEFT TO VOORTREKKER STREET PICK AND DROP AT KWADUKUZA MALL, TURN RIGHT TO CHIEF ALBERT LUTHULI STREET, TURN LEFT TO BALCOMB STREET AND RETURN TO STANGER TAXI RANK.



## transport

Department:  
Transport  
Province of KwaZulu-Natal

## GAZETTE

LGKZNG16-2023-JUL

REGION: ALL

1) <b>Application Number:</b> APP0137567	2) <b>Gazette Number:</b> LGKZNG16-2023-JUL
3) <b>Applicant:</b> BI GUMEDE <b>ID NO.</b> 7703245297082 <b>Association:</b> STANGER TAXI OWNERS ASSOCIATION	4) <b>Applicant Address:</b> NO 60 BALCOMB STREET KWA-DUKUZA 4450
5) <b>Existing Licence Holder:</b> NOT APPLICABLE <b>ID NO.</b> NOT APPLICABLE	6) <b>Existing Licence Holder Address:</b> NOT APPLICABLE
7) <b>Type of application:</b> ADD AUTHORISATIONS/ROUTES	8) <b>Operating Licence Number:</b> LGKZN0903000712
9) <b>Vehicle Type:</b> MINIBUS	10) 1 X 15 (SEATED) + 0 (STANDING)
11) <b>Region:</b> ILEMBE	
12.1	KZPRERC2917962 - STANGER TO NONGOMA FROM STANGER TAXI RANK AT THE CORNER OF CATO STREET AND BALCOMB STREET, TURN LEFT TO BALCOMB STREET, TURN RIGHT TO GLEDHOW MILL ROAD, TURN LEFT TO R102, TURN RIGHT TO R74, TURN LEFT TO JOIN N2 PROCEED STRAIGHT TAKE EXIT AND TURN LEFT TO R66, PROCEED TOWARD GINGINDLOVU, ESHOWE, ULUNDI PROCEED NONGOMA AND TURN LEFT TO NONGOMA TAXI RANK AND RETURN TO STANGER USING THE SAME ROUTE.
12.2	KZPRERC2918011 - STANGER TO ULUNDI FROM STANGER TAXI RANK AT THE CORNER OF CATO STREET AND BALCOMB STREET, TURN LEFT TO BALCOMB STREET, TURN RIGHT TO GLEDHOW MILL ROAD, TURN LEFT TO R102, TURN RIGHT TO R74, TURN LEFT TO N2 OFFRAMP AND TURN LEFT PASS (DOKODWENI PLAZA) TO R66, TURN RIGHT TO R66 RIGHT INTO PRINCESS MAGOGO STREET AND TURN RIGHT TO ULUNDI TAXI RANK AND RETURN ON THE SAME ROUTE.
12.3	KZPRERC2918060 - STANGER TO PONGOLA FROM STANGER TAXI RANK AT THE CORNER OF CATO STREET AND BALCOMB STREET, TURN LEFT TO BALCOMB STREET, TURN RIGHT TO GLEDHOW MILL ROAD, TURN LEFT TO R102, TURN RIGHT TO R74, TURN LEFT TO N2 PROCEED ALONG N2 (NO PICK UP AND DROP OFF ALLOWED) TURN RIGHT TO NAUDE STREET AND TURN LEFT TO PONGOLA TAXI AND RETURN ON THE SAME ROUTE.
12.4	KZPRERC2918109 - STANGER TO GINGINDLOVU FROM STANGER TAXI RANK AT THE CORNER OF CATO STREET AND BALCOMB STREET, TURN LEFT TO BALCOMB STREET, TURN RIGHT TO GLEDHOW MILL ROAD, TURN LEFT TO JOIN R102, PROCEED STRAIGHT PASS NEW GUELDERLAND, PASS DARNALL, PASS ZINKWAZI RIVER, PASS FORT PEARSON TUGELA, PROCEED PASS MATIGULU RIVER, TURN LEFT TO GINGINDLOVU TAXI RANK, DROP OFF AND PICK UP PASSENGERS AND RETURN WITH THE SAME ROUTE TO STANGER TAXI RANK.
12.5	KZPRERC2918158 - STANGER TO PORT EDWARD FROM STANGER TAXI RANK AT THE CORNER OF CATO STREET AND BALCOMB STREET, TURN LEFT TO BALCOMB STREET, TURN RIGHT TO GLEDHOW MILL ROAD, TURN LEFT TO R102, TURN RIGHT TO R74, TURN LEFT TO N2, PROCEED STRAIGHT PASS PORT SHEPSTONE, PASS MARGATE, PROCEED STRAIGHT, ON THE OFF RAMP TO TURN RIGHT TO OWEN ELLIES DRIVE, CROSS N2 AND IMMEDIATE TURN LEFT EZINGOLWENI ROAD PROCEED STRAIGHT INTO PORT EDWARD TAXI RANK AND RETURN ON THE SAME ROUTE.
12.6	KZPRERC2918207 - STANGER TO RICHARDS BAY FROM STANGER TAXI RANK AT THE CORNER OF CATO STREET AND BALCOMB STREET, TURN LEFT TO BALCOMB STREET, TURN RIGHT TO GLEDHOW MILL ROAD, TURN LEFT TO R102, TURN RIGHT TO R74, TURN LEFT TO N2 OFF-RAMP AND TURN RIGHT TO R34(JOHN ROSS HIGHWAY) TURN LEFT TO EAST CENTRAL ARTERIAL, TURN LEFT TO R619, TURN LEFT TO BULLION BOULEVARD, TURN RIGHT TO KRUGERRAND GROVE AND TURN RIGHT TO RICHARDS BAY TAXI RANK AND RETURN ON THE SAME ROUTE.
12.7	KZPRERC2918256 - STANGER TO JOZINI FROM STANGER TAXI RANK AT THE CORNER OF CATO STREET AND BALCOMB STREET, TURN LEFT TO BALCOMB STREET, TURN RIGHT TO GLEDHOW MILL ROAD, TURN LEFT TO R102, TURN RIGHT TO R74, TURN LEFT TO N2 OFF-RAMP, AND TURN RIGHT TO R69, TURN RIGHT TO JOZINI TAXI RANK AFTER TOTAL GARAGE, AND RETURN ON THE SAME ROUTE.
12.8	KZPRERC2918305 - STANGER TO MANGUZI ROUTE NO. 02 FROM STANGER TAXI RANK AT THE CORNER OF CATO STREET AND BALCOMB STREET, TURN LEFT TO BALCOMB STREET, TURN RIGHT TO GLEDHOW MILL ROAD, TURN LEFT TO R102, TURN RIGHT TO R74 PROCEED TO JOIN N2 NORTH FREEWAY, PASS MTHUNZINI TOLL PLAZA, PROCEED STRAIGHT PASS MTUBATUBA, SLIDE LEFT TO TURN RIGHT TO R22, PROCEED PASS HLUHLUWE, MBAZWANE PROCEED STRAIGHT UNTIL MANGUZI, TURN RIGHT TO MANGUZI TAXI RANK, DROP OFF AND PICK PASSENGERS AND RETURN WITH THE SAME ROUTE TO STANGER TAXI RANK.
12.9	KZPRERC2918354 - STANGER TO INGWAUVUMA FROM STANGER TAXI RANK AT THE CORNER OF CATO STREET AND BALCOMB STREET, TURN LEFT TO BALCOMB STREET, TURN RIGHT TO GLEDHOW MILL ROAD, TURN LEFT TO R102, TURN RIGHT TO R74 PROCEED TO JOIN N2 NORTH FREEWAY PASS MTHUNZINI TOLL PLAZA, PROCEED STRAIGHT PASS MTUBATUBA, HLUHLUWE, MKHUZE, TURN RIGHT TO P522 PASS JOZINI DAM, PROCEED TO MBAMANANA, TURN RIGHT TO P443 PROCEED STRAIGHT TURN RIGHT TO INGWAUVUMA TAXI RANK DROP OFF AND PICK PASSENGERS, RETURN WITH THE SAME ROUTE TO STANGER TAXI RANK.
12.10	KZPRERC2918403 - STANGER TO LUSIKISIKI FROM STANGER TAXI RANK AT THE CORNER OF CATO STREET AND BALCOMB STREET, TURN LEFT BALCOMB STREET, TURN RIGHT TO GLEDHOW MILL ROAD, TURN LEFT TO R102, TURN RIGHT TO R74 PROCEED TO JOIN N2 SOUTH FREEWAY PASS UMVOTI TOLL PLAZA, UTHONGATHI TOLL PLAZA, PROCEED STRAIGHT PASS AMANZIMTOTI, SCOTTBURGH, PORT SHEPSTONE, PORT EDWARD, BIZANE, PROCEED UNTIL LUSIKISIKI, THEN TURN LEFT TO UNCEDO TAXI RANK DROP OFF AND PICK UP PASSENGERS THEN RETURN BACK WITH THE SAME ROUTE TO STANGER TAXI RANK.
12.11	KZPRERC2917717 - STANGER TO DURBAN FROM STANGER TAXI RANK AT THE CORNER OF CATO STREET AND BALCOMB STREET, TURN LEFT TO BALCOMB STREET, TURN RIGHT TO GLEDHOW MILL ROAD, TURN LEFT TO R102, TURN RIGHT TO R74 PROCEED TO JOIN N2 SOUTH FREEWAY, PASS UMVOTI PLAZA, THONGATHI TOLL PLAZA PROCEED STRAIGHT TURN LEFT TO JOIN R102, PASS GATE WAY MALL, TURN RIGHT TO JOIN M4 SOUTH, TURN RIGHT TO SANDILE THUSI ROAD, TURN LEFT TO UMGENI ROAD, PROCEED PASS DURBAN STATION AND TURN RIGHT TO CART WRIGHT TAXI RANK DROP OFF AND PICK PASSENGERS AND RETURN USING THE SAME ROUTE.
12.12	KZPRERC2917766 - STANGER TO EMPANGENI FROM STANGER TAXI RANK AT THE CORNER OF CATO STREET AND BALCOMB STREET, TURN LEFT TO BALCOMB STREET, TURN RIGHT TO GLEDHOW MILL ROAD TURN RIGHT TO KING SHAKA STREET, TURN LEFT TO R74, PROCEED TO JOIN N2 NORTH FREEWAY, PROCEED STRAIGHT PASS MTHUNZINI TOLL PLAZA, PROCEED TAKE OFF RAMP TO TURN LEFT TO R34 TURN LEFT TO MPALA STREET, JOIN TANNER ROAD, TURN RIGHT TO KNUTZEN STREET, TURN LEFT TO MORRIS STREET, TURN RIGHT R102, TURN LEFT TO R34 PASS FIVE WAYS MALL, PROCEED TURN RIGHT TO TURNBULL STREET, TURN LEFT TO COMMERCIAL STREET, TURN LEFT TO MAXWELL STREET, TURN RIGHT TO A-TAXI RANK (LOT 16) DROP OFF AND PICK UP PASSENGERS AND RETURN WITH THE SAME ROUTE.
12.13	KZPRERC2917815 - STANGER TO ESHOWE FROM STANGER TAXI RANK AT THE CORNER OF CATO STREET AND BALCOMB STREET, TURN LEFT TO BALCOMB STREET, TURN RIGHT TO GLEDHOW MILL ROAD, TURN LEFT TO R102, PROCEED PASS NEW GUELDERLAND, PASS DARNALL, PASS ZINKWAZI, PASS FORT PEARSON, PASS MATIGULU RIVER, PASS GINGINDLOVU, TURN LEFT TO R66, PROCEED STRAIGHT TURN LEFT TO JOHN ROSS STREET, TURN RIGHT TO KANGELA STREET, AND TURN LEFT TO ESHOWE TAXI RANK DROP OFF AND PICK UP RETURN WITH THE SAME ROUTE.



## transport

Department:  
Transport  
Province of KwaZulu-Natal

## GAZETTE

LGKZNG16-2023-JUL

REGION: ALL

12.14	KZPRERC2917864 - STANGER TO TONGAAT FROM STANGER TAXI RANK AT THE CORNER OF CATO STREET AND BALCOMB STREET, TURN LEFT TO BALCOMB STREET, TURN RIGHT INTO GLEDHOW MILL ROAD, TURN RIGHT TO R102, PROCEED STRAIGHT PASS GROUTVILLE, PASS SHAKASKRAAL, PROCEED STRAIGHT TURN RIGHT TO THONGATHI TAXI RANK DROP OFF AND PICK UP PASSENGERS AND RETURN WITH THE SAME ROUTE.
12.15	KZPRERC2917913 - STANGER TO KRANSKOP FROM STANGER TAXI RANK AT THE CORNER OF CATO STREET AND BALCOMB STREET, TURN LEFT TO BALCOMB STREET, TURN LEFT INTO GLEDHOW MILL ROAD, TURN RIGHT TO KING SHAKA STREET, TURN LEFT TO R74, PROCEED STRAIGHT PASS MAPHUMULO, TURN RIGHT TO MAIN ROAD P15-1 PROCEED STRAIGHT TO KRANSKOP AND TURN LEFT TO KRANSKOP TAXI RANK DROP OFF AND PICK UP PASSENGERS RETURN WITH THE SAME ROUTE.
12.16	KZPRERC2918501 - STANGER TO KWADUKUZA HOSPITAL & LOT 16 FROM STANGER TAXI RANK TURN RIGHT TO BALCOMB STREET, PROCEED STRAIGHT TURN LEFT TO CHIEF ALBERT LUTHULI STREET, PASS SHAKA MALL, TURN RIGHT TO HAYSOM ROAD, TURN LEFT TO THEUNISSEN ROAD, ON THE TRAFFIC CYCLE TAKE THE FIRST EXIST AND PROCEED STRAIGHT PASS STANGER HIGH SCHOOL PICK AND DROP OFF PASSENGERS AT KWADUKUZA PRIVATE HOSPITAL PROCEED THEN TURN LEFT TO ROAD NO. 9, TURN RIGHT TO R102 PROCEED TURN RIGHT GLEDHOW CROSS, TURN RIGHT AND ENTER INTO GLEDHOW LOCATION PICK AND DROP PASSENGERS IN GLEDHOW LOCATION PROCEED UNTIL GLENHILL DRIVE MAKE A U-TURN AND RETURN WITH THE SAME ROUTE TO KWADUKUZA TAXI RANK.
12.17	KZPRERC2918550 - STANGER TO GENERAL JUSTICE GIZENGA MPANZA HOSPITAL FROM STANGER TAXI RANK TURN RIGHT TO BALCOMB STREET, PROCEED STRAIGHT CROSS CHIEF ALBERT LUTHULI STREET, PASS STANGER LIBRARY, TURN RIGHT TO PERSON STREET, PROCEED PICK AND DROP AT GIZELA HOSPITAL, PROCEED, AND TURN LEFT TO COLENBRANDER STREET JOIN GREYRIDGE DRIVE, TURN RIGHT TO JOIN R74, TURN LEFT TO VOORTREKKER STREET PICK AND DROP AT KWADUKUZA MALL, TURN RIGHT TO CHIEF ALBERT LUTHULI STREET, TURN LEFT TO BALCOMB STREET AND RETURN TO STANGER TAXI RANK.



## transport

Department:  
Transport  
Province of KwaZulu-Natal

## GAZETTE

LGKZNG16-2023-JUL

REGION: ALL

1) <b>Application Number:</b> APP0137571	2) <b>Gazette Number:</b> LGKZNG16-2023-JUL
3) <b>Applicant:</b> NG DUMAKUDE <b>ID NO.</b> 7510010403088 <b>Association:</b> STANGER TAXI OWNERS ASSOCIATION	4) <b>Applicant Address:</b> P.O. BOX 4555 KWADUKUZA 4450
5) <b>Existing Licence Holder:</b> NOT APPLICABLE <b>ID NO.</b> NOT APPLICABLE	6) <b>Existing Licence Holder Address:</b> NOT APPLICABLE
7) <b>Type of application:</b> ADD AUTHORISATIONS/ROUTES	8) <b>Operating Licence Number:</b> LGKZN0903000705
9) <b>Vehicle Type:</b> MINIBUS	10) 1 X 15 (SEATED) + 0 (STANDING)
11) <b>Region:</b> ILEMBE	
12.1	KZPRERC2917962 - STANGER TO NONGOMA FROM STANGER TAXI RANK AT THE CORNER OF CATO STREET AND BALCOMB STREET, TURN LEFT TO BALCOMB STREET, TURN RIGHT TO GLEDHOW MILL ROAD, TURN LEFT TO R102, TURN RIGHT TO R74, TURN LEFT TO JOIN N2 PROCEED STRAIGHT TAKE EXIT AND TURN LEFT TO R66, PROCEED TOWARD GINGINDLOVU, ESHOWE, ULUNDI PROCEED NONGOMA AND TURN LEFT TO NONGOMA TAXI RANK AND RETURN TO STANGER USING THE SAME ROUTE.
12.2	KZPRERC2918011 - STANGER TO ULUNDI FROM STANGER TAXI RANK AT THE CORNER OF CATO STREET AND BALCOMB STREET, TURN LEFT TO BALCOMB STREET, TURN RIGHT TO GLEDHOW MILL ROAD, TURN LEFT TO R102, TURN RIGHT TO R74, TURN LEFT TO N2 OFFRAMP AND TURN LEFT PASS (DOKODWENI PLAZA) TO R66, TURN RIGHT TO R66 RIGHT INTO PRINCESS MAGOGO STREET AND TURN RIGHT TO ULUNDI TAXI RANK AND RETURN ON THE SAME ROUTE.
12.3	KZPRERC2918060 - STANGER TO PONGOLA FROM STANGER TAXI RANK AT THE CORNER OF CATO STREET AND BALCOMB STREET, TURN LEFT TO BALCOMB STREET, TURN RIGHT TO GLEDHOW MILL ROAD, TURN LEFT TO R102, TURN RIGHT TO R74, TURN LEFT TO N2 PROCEED ALONG N2 (NO PICK UP AND DROP OFF ALLOWED) TURN RIGHT TO NAUDE STREET AND TURN LEFT TO PONGOLA TAXI AND RETURN ON THE SAME ROUTE.
12.4	KZPRERC2918109 - STANGER TO GINGINDLOVU FROM STANGER TAXI RANK AT THE CORNER OF CATO STREET AND BALCOMB STREET, TURN LEFT TO BALCOMB STREET, TURN RIGHT TO GLEDHOW MILL ROAD, TURN LEFT TO JOIN R102, PROCEED STRAIGHT PASS NEW GUELDERLAND, PASS DARNALL, PASS ZINKWAZI RIVER, PASS FORT PEARSON TUGELA, PROCEED PASS MATIGULU RIVER, TURN LEFT TO GINGINDLOVU TAXI RANK, DROP OFF AND PICK UP PASSENGERS AND RETURN WITH THE SAME ROUTE TO STANGER TAXI RANK.
12.5	KZPRERC2918158 - STANGER TO PORT EDWARD FROM STANGER TAXI RANK AT THE CORNER OF CATO STREET AND BALCOMB STREET, TURN LEFT TO BALCOMB STREET, TURN RIGHT TO GLEDHOW MILL ROAD, TURN LEFT TO R102, TURN RIGHT TO R74, TURN RIGHT TO N2, PROCEED STRAIGHT PASS PORT SHEPSTONE, PASS MARGATE, PROCEED STRAIGHT, ON THE OFF RAMP TO TURN RIGHT TO OWEN ELLIES DRIVE, CROSS N2 AND IMMEDIATE TURN LEFT EZINGOLWENI ROAD PROCEED STRAIGHT INTO PORT EDWARD TAXI RANK AND RETURN ON THE SAME ROUTE.



## transport

Department:  
Transport  
Province of KwaZulu-Natal

## GAZETTE

LGKZNG16-2023-JUL

REGION: ALL

1) <b>Application Number:</b> APP0137575	2) <b>Gazette Number:</b> LGKZNG16-2023-JUL
3) <b>Applicant:</b> VM NDLOVU <b>ID NO.</b> 7207016131082 <b>Association:</b> STANGER TAXI OWNERS ASSOCIATION	4) <b>Applicant Address:</b> P O BOX 4555 KWADUKUZA 4450
5) <b>Existing Licence Holder:</b> NOT APPLICABLE <b>ID NO.</b> NOT APPLICABLE	6) <b>Existing Licence Holder Address:</b> NOT APPLICABLE
7) <b>Type of application:</b> ADD AUTHORISATIONS/ROUTES	8) <b>Operating Licence Number:</b> LGKZN0903000714
9) <b>Vehicle Type:</b> MINIBUS	10) 1 X 15 (SEATED) + 0 (STANDING)
11) <b>Region:</b> ILEMBE	
12.1	KZPRERC2917962 - STANGER TO NONGOMA FROM STANGER TAXI RANK AT THE CORNER OF CATO STREET AND BALCOMB STREET, TURN LEFT TO BALCOMB STREET, TURN RIGHT TO GLEDHOW MILL ROAD, TURN LEFT TO R102, TURN RIGHT TO R74, TURN LEFT TO JOIN N2 PROCEED STRAIGHT TAKE EXIT AND TURN LEFT TO R66, PROCEED TOWARD GINGINDLOVU, ESHOWE, ULUNDI PROCEED NONGOMA AND TURN LEFT TO NONGOMA TAXI RANK AND RETURN TO STANGER USING THE SAME ROUTE.
12.2	KZPRERC2918011 - STANGER TO ULUNDI FROM STANGER TAXI RANK AT THE CORNER OF CATO STREET AND BALCOMB STREET, TURN LEFT TO BALCOMB STREET, TURN RIGHT TO GLEDHOW MILL ROAD, TURN LEFT TO R102, TURN RIGHT TO R74, TURN LEFT TO N2 OFFRAMP AND TURN LEFT PASS (DOKODWENI PLAZA) TO R66, TURN RIGHT TO R66 RIGHT INTO PRINCESS MAGOGO STREET AND TURN RIGHT TO ULUNDI TAXI RANK AND RETURN ON THE SAME ROUTE.
12.3	KZPRERC2918060 - STANGER TO PONGOLA FROM STANGER TAXI RANK AT THE CORNER OF CATO STREET AND BALCOMB STREET, TURN LEFT TO BALCOMB STREET, TURN RIGHT TO GLEDHOW MILL ROAD, TURN LEFT TO R102, TURN RIGHT TO R74, TURN LEFT TO N2 PROCEED ALONG N2 (NO PICK UP AND DROP OFF ALLOWED) TURN RIGHT TO NAUDE STREET AND TURN LEFT TO PONGOLA TAXI AND RETURN ON THE SAME ROUTE.
12.4	KZPRERC2918109 - STANGER TO GINGINDLOVU FROM STANGER TAXI RANK AT THE CORNER OF CATO STREET AND BALCOMB STREET, TURN LEFT TO BALCOMB STREET, TURN RIGHT TO GLEDHOW MILL ROAD, TURN LEFT TO JOIN R102, PROCEED STRAIGHT PASS NEW GUELDERLAND, PASS DARNALL, PASS ZINKWAZI RIVER, PASS FORT PEARSON TUGELA, PROCEED PASS MATIGULU RIVER, TURN LEFT TO GINGINDLOVU TAXI RANK, DROP OFF AND PICK UP PASSENGERS AND RETURN WITH THE SAME ROUTE TO STANGER TAXI RANK.
12.5	KZPRERC2918158 - STANGER TO PORT EDWARD FROM STANGER TAXI RANK AT THE CORNER OF CATO STREET AND BALCOMB STREET, TURN LEFT TO BALCOMB STREET, TURN RIGHT TO GLEDHOW MILL ROAD, TURN LEFT TO R102, TURN RIGHT TO R74, TURN LEFT TO N2, PROCEED STRAIGHT PASS PORT SHEPSTONE, PASS MARGATE, PROCEED STRAIGHT, ON THE OFF RAMP TO TURN RIGHT TO OWEN ELLIES DRIVE, CROSS N2 AND IMMEDIATE TURN LEFT EZINGOLWENI ROAD PROCEED STRAIGHT INTO PORT EDWARD TAXI RANK AND RETURN ON THE SAME ROUTE.
12.6	KZPRERC2918207 - STANGER TO RICHARDS BAY FROM STANGER TAXI RANK AT THE CORNER OF CATO STREET AND BALCOMB STREET, TURN LEFT TO BALCOMB STREET, TURN RIGHT TO GLEDHOW MILL ROAD, TURN LEFT TO R102, TURN RIGHT TO R74, TURN LEFT TO N2 OFF-RAMP AND TURN RIGHT TO R34(JOHN ROSS HIGHWAY) TURN LEFT TO EAST CENTRAL ARTERIAL, TURN LEFT TO R619, TURN LEFT TO BULLION BOULEVARD, TURN RIGHT TO KRUGERRAND GROVE AND TURN RIGHT TO RICHARDS BAY TAXI RANK AND RETURN ON THE SAME ROUTE.
12.7	KZPRERC2918256 - STANGER TO JOZINI FROM STANGER TAXI RANK AT THE CORNER OF CATO STREET AND BALCOMB STREET, TURN LEFT TO BALCOMB STREET, TURN RIGHT TO GLEDHOW MILL ROAD, TURN LEFT TO R102, TURN RIGHT TO R74, TURN LEFT TO N2 OFF-RAMP, AND TURN RIGHT TO R69, TURN RIGHT TO JOZINI TAXI RANK AFTER TOTAL GARAGE, AND RETURN ON THE SAME ROUTE.
12.8	KZPRERC2918305 - STANGER TO MANGUZI ROUTE NO. 02 FROM STANGER TAXI RANK AT THE CORNER OF CATO STREET AND BALCOMB STREET, TURN LEFT TO BALCOMB STREET, TURN RIGHT TO GLEDHOW MILL ROAD, TURN LEFT TO R102, TURN RIGHT TO R74 PROCEED TO JOIN N2 NORTH FREEWAY, PASS MTHUNZINI TOLL PLAZA, PROCEED STRAIGHT PASS MTUBATUBA, SLIDE LEFT TO TURN RIGHT TO R22, PROCEED PASS HLUHLUWE, MBAZWANE PROCEED STRAIGHT UNTIL MANGUZI, TURN RIGHT TO MANGUZI TAXI RANK, DROP OFF AND PICK PASSENGERS AND RETURN WITH THE SAME ROUTE TO STANGER TAXI RANK.
12.9	KZPRERC2918354 - STANGER TO INGWAUVUMA FROM STANGER TAXI RANK AT THE CORNER OF CATO STREET AND BALCOMB STREET, TURN LEFT TO BALCOMB STREET, TURN RIGHT TO GLEDHOW MILL ROAD, TURN LEFT TO R102, TURN RIGHT TO R74 PROCEED TO JOIN N2 NORTH FREEWAY PASS MTHUNZINI TOLL PLAZA, PROCEED STRAIGHT PASS MTUBATUBA, HLUHLUWE, MKHUZE, TURN RIGHT TO P522 PASS JOZINI DAM, PROCEED TO MBAMANANA, TURN RIGHT TO P443 PROCEED STRAIGHT TURN RIGHT TO INGWAUVUMA TAXI RANK DROP OFF AND PICK PASSENGERS, RETURN WITH THE SAME ROUTE TO STANGER TAXI RANK.
12.10	KZPRERC2918403 - STANGER TO LUSIKISIKI FROM STANGER TAXI RANK AT THE CORNER OF CATO STREET AND BALCOMB STREET, TURN LEFT BALCOMB STREET, TURN RIGHT TO GLEDHOW MILL ROAD, TURN LEFT TO R102, TURN RIGHT TO R74 PROCEED TO JOIN N2 SOUTH FREEWAY PASS UMVOTI TOLL PLAZA, UTHONGATHI TOLL PLAZA, PROCEED STRAIGHT PASS AMANZIMTOTI, SCOTTBURGH, PORT SHEPSTONE, PORT EDWARD, BIZANE, PROCEED UNTIL LUSIKISIKI, THEN TURN LEFT TO UNCEDO TAXI RANK DROP OFF AND PICK UP PASSENGERS THEN RETURN BACK WITH THE SAME ROUTE TO STANGER TAXI RANK.
12.11	KZPRERC2917717 - STANGER TO DURBAN FROM STANGER TAXI RANK AT THE CORNER OF CATO STREET AND BALCOMB STREET, TURN LEFT TO BALCOMB STREET, TURN RIGHT TO GLEDHOW MILL ROAD, TURN LEFT TO R102, TURN RIGHT TO R74 PROCEED TO JOIN N2 SOUTH FREEWAY, PASS UMVOTI PLAZA, THONGATHI TOLL PLAZA PROCEED STRAIGHT TURN LEFT TO JOIN R102, PASS GATE WAY MALL, TURN RIGHT TO JOIN M4 SOUTH, TURN RIGHT TO SANDILE THUSI ROAD, TURN LEFT TO UMGENI ROAD, PROCEED PASS DURBAN STATION AND TURN RIGHT TO CART WRIGHT TAXI RANK DROP OFF AND PICK PASSENGERS AND RETURN USING THE SAME ROUTE.
12.12	KZPRERC2917766 - STANGER TO EMPANGENI FROM STANGER TAXI RANK AT THE CORNER OF CATO STREET AND BALCOMB STREET, TURN LEFT TO BALCOMB STREET, TURN RIGHT TO GLEDHOW MILL ROAD TURN RIGHT TO KING SHAKA STREET, TURN LEFT TO R74, PROCEED TO JOIN N2 NORTH FREEWAY, PROCEED STRAIGHT PASS MTHUNZINI TOLL PLAZA, PROCEED TAKE OFF RAMP TO TURN LEFT TO R34 TURN LEFT TO MPALA STREET, JOIN TANNER ROAD, TURN RIGHT TO KNUTZEN STREET, TURN LEFT TO MORRIS STREET, TURN RIGHT R102, TURN LEFT TO R34 PASS FIVE WAYS MALL, PROCEED TURN RIGHT TO TURNBULL STREET, TURN LEFT TO COMMERCIAL STREET, TURN LEFT TO MAXWELL STREET, TURN RIGHT TO A-TAXI RANK (LOT 16) DROP OFF AND PICK UP PASSENGERS AND RETURN WITH THE SAME ROUTE.
12.13	KZPRERC2917815 - STANGER TO ESHOWE FROM STANGER TAXI RANK AT THE CORNER OF CATO STREET AND BALCOMB STREET, TURN LEFT TO BALCOMB STREET, TURN RIGHT TO GLEDHOW MILL ROAD, TURN LEFT TO R102, PROCEED PASS NEW GUELDERLAND, PASS DARNALL, PASS ZINKWAZI, PASS FORT PEARSON, PASS MATIGULU RIVER, PASS GINGINDLOVU, TURN LEFT TO R66, PROCEED STRAIGHT TURN LEFT TO JOHN ROSS STREET, TURN RIGHT TO KANGELA STREET, AND TURN LEFT TO ESHOWE TAXI RANK DROP OFF AND PICK UP RETURN WITH THE SAME ROUTE.



## transport

Department:  
Transport  
Province of KwaZulu-Natal

## GAZETTE

LGKZNG16-2023-JUL

REGION: ALL

12.14	KZPRERC2917864 - STANGER TO TONGAAT FROM STANGER TAXI RANK AT THE CORNER OF CATO STREET AND BALCOMB STREET, TURN LEFT TO BALCOMB STREET, TURN RIGHT INTO GLEDHOW MILL ROAD, TURN RIGHT TO R102, PROCEED STRAIGHT PASS GROUTVILLE, PASS SHAKASKRAAL, PROCEED STRAIGHT TURN RIGHT TO THONGATHI TAXI RANK DROP OFF AND PICK UP PASSENGERS AND RETURN WITH THE SAME ROUTE.
12.15	KZPRERC2918501 - STANGER TO KWADUKUZA HOSPITAL & LOT 16 FROM STANGER TAXI RANK TURN RIGHT TO BALCOMB STREET, PROCEED STRAIGHT TURN LEFT TO CHIEF ALBERT LUTHULI STREET, PASS SHAKA MALL, TURN RIGHT TO HAYSOM ROAD, TURN LEFT TO THEUNISSEN ROAD, ON THE TRAFFIC CYCLE TAKE THE FIRST EXIST AND PROCEED STRAIGHT PASS STANGER HIGH SCHOOL PICK AND DROP OFF PASSENGERS AT KWADUKUZA PRIVATE HOSPITAL PROCEED THEN TURN LEFT TO ROAD NO. 9, TURN RIGHT TO R102 PROCEED TURN RIGHT GLEDHOW CROSS, TURN RIGHT AND ENTER INTO GLEDHOW LOCATION PICK AND DROP PASSENGERS IN GLEDHOW LOCATION PROCEED UNTIL GLENHILL DRIVE MAKE A U-TURN AND RETURN WITH THE SAME ROUTE TO KWADUKUZA TAXI RANK.
12.16	KZPRERC2918550 - STANGER TO GENERAL JUSTICE GIZENGA MPANZA HOSPITAL FROM STANGER TAXI RANK TURN RIGHT TO BALCOMB STREET, PROCEED STRAIGHT CROSS CHIEF ALBERT LUTHULI STREET, PASS STANGER LIBRARY, TURN RIGHT TO PERSON STREET, PROCEED PICK AND DROP AT GIZELA HOSPITAL, PROCEED, AND TURN LEFT TO COLENBRANDER STREET JOIN GREYRIDGE DRIVE, TURN RIGHT TO JOIN R74, TURN LEFT TO VOORTREKKER STREET PICK AND DROP AT KWADUKUZA MALL, TURN RIGHT TO CHIEF ALBERT LUTHULI STREET, TURN LEFT TO BALCOMB STREET AND RETURN TO STANGER TAXI RANK.



## transport

Department:  
Transport  
Province of KwaZulu-Natal

## GAZETTE

LGKZNG16-2023-JUL

REGION: ALL

1) <b>Application Number:</b> APP0137577	2) <b>Gazette Number:</b> LGKZNG16-2023-JUL
3) <b>Applicant:</b> XA MGUBANE <b>ID NO.</b> 7202035935084 <b>Association:</b> STANGER TAXI OWNERS ASSOCIATION	4) <b>Applicant Address:</b> 60 BALCOM STREET KWADUKUZA 4450
5) <b>Existing Licence Holder:</b> NOT APPLICABLE <b>ID NO.</b> NOT APPLICABLE	6) <b>Existing Licence Holder Address:</b> NOT APPLICABLE
7) <b>Type of application:</b> ADD AUTHORISATIONS/ROUTES	8) <b>Operating Licence Number:</b> LGKZN0903000610
9) <b>Vehicle Type:</b> MINIBUS	10) 1 X 15 (SEATED) + 0 (STANDING)
11) <b>Region:</b> ILEMBE	
12.1	KZPRERC2917962 - STANGER TO NONGOMA FROM STANGER TAXI RANK AT THE CORNER OF CATO STREET AND BALCOMB STREET, TURN LEFT TO BALCOMB STREET, TURN RIGHT TO GLEDHOW MILL ROAD, TURN LEFT TO R102, TURN RIGHT TO R74, TURN LEFT TO JOIN N2 PROCEED STRAIGHT TAKE EXIT AND TURN LEFT TO R66, PROCEED TOWARD GINGINDLOVU, ESHOWE, ULUNDI PROCEED NONGOMA AND TURN LEFT TO NONGOMA TAXI RANK AND RETURN TO STANGER USING THE SAME ROUTE.
12.2	KZPRERC2918011 - STANGER TO ULUNDI FROM STANGER TAXI RANK AT THE CORNER OF CATO STREET AND BALCOMB STREET, TURN LEFT TO BALCOMB STREET, TURN RIGHT TO GLEDHOW MILL ROAD, TURN LEFT TO R102, TURN RIGHT TO R74, TURN LEFT TO N2 OFFRAMP AND TURN LEFT PASS (DOKODWENI PLAZA) TO R66, TURN RIGHT TO R66 RIGHT INTO PRINCESS MAGOGO STREET AND TURN RIGHT TO ULUNDI TAXI RANK AND RETURN ON THE SAME ROUTE.
12.3	KZPRERC2918060 - STANGER TO PONGOLA FROM STANGER TAXI RANK AT THE CORNER OF CATO STREET AND BALCOMB STREET, TURN LEFT TO BALCOMB STREET, TURN RIGHT TO GLEDHOW MILL ROAD, TURN LEFT TO R102, TURN RIGHT TO R74, TURN LEFT TO N2 PROCEED ALONG N2 (NO PICK UP AND DROP OFF ALLOWED) TURN RIGHT TO NAUDE STREET AND TURN LEFT TO PONGOLA TAXI AND RETURN ON THE SAME ROUTE.
12.4	KZPRERC2918109 - STANGER TO GINGINDLOVU FROM STANGER TAXI RANK AT THE CORNER OF CATO STREET AND BALCOMB STREET, TURN LEFT TO BALCOMB STREET, TURN RIGHT TO GLEDHOW MILL ROAD, TURN LEFT TO JOIN R102, PROCEED STRAIGHT PASS NEW GUELDERLAND, PASS DARNALL, PASS ZINKWAZI RIVER, PASS FORT PEARSON TUGELA, PROCEED PASS MATIGULU RIVER, TURN LEFT TO GINGINDLOVU TAXI RANK, DROP OFF AND PICK UP PASSENGERS AND RETURN WITH THE SAME ROUTE TO STANGER TAXI RANK.
12.5	KZPRERC2918158 - STANGER TO PORT EDWARD FROM STANGER TAXI RANK AT THE CORNER OF CATO STREET AND BALCOMB STREET, TURN LEFT TO BALCOMB STREET, TURN RIGHT TO GLEDHOW MILL ROAD, TURN LEFT TO R102, TURN RIGHT TO R74, TURN LEFT TO N2, PROCEED STRAIGHT PASS PORT SHEPSTONE, PASS MARGATE, PROCEED STRAIGHT, ON THE OFF RAMP TO TURN RIGHT TO OWEN ELLIES DRIVE, CROSS N2 AND IMMEDIATE TURN LEFT EZINGOLWENI ROAD PROCEED STRAIGHT INTO PORT EDWARD TAXI RANK AND RETURN ON THE SAME ROUTE.
12.6	KZPRERC2918207 - STANGER TO RICHARDS BAY FROM STANGER TAXI RANK AT THE CORNER OF CATO STREET AND BALCOMB STREET, TURN LEFT TO BALCOMB STREET, TURN RIGHT TO GLEDHOW MILL ROAD, TURN LEFT TO R102, TURN RIGHT TO R74, TURN LEFT TO N2 OFF-RAMP AND TURN RIGHT TO R34(JOHN ROSS HIGHWAY) TURN LEFT TO EAST CENTRAL ARTERIAL, TURN LEFT TO R619, TURN LEFT TO BULLION BOULEVARD, TURN RIGHT TO KRUGERRAND GROVE AND TURN RIGHT TO RICHARDS BAY TAXI RANK AND RETURN ON THE SAME ROUTE.
12.7	KZPRERC2918256 - STANGER TO JOZINI FROM STANGER TAXI RANK AT THE CORNER OF CATO STREET AND BALCOMB STREET, TURN LEFT TO BALCOMB STREET, TURN RIGHT TO GLEDHOW MILL ROAD, TURN LEFT TO R102, TURN RIGHT TO R74, TURN LEFT TO N2 OFF-RAMP, AND TURN RIGHT TO R69, TURN RIGHT TO JOZINI TAXI RANK AFTER TOTAL GARAGE, AND RETURN ON THE SAME ROUTE.
12.8	KZPRERC2918305 - STANGER TO MANGUZI ROUTE NO. 02 FROM STANGER TAXI RANK AT THE CORNER OF CATO STREET AND BALCOMB STREET, TURN LEFT TO BALCOMB STREET, TURN RIGHT TO GLEDHOW MILL ROAD, TURN LEFT TO R102, TURN RIGHT TO R74 PROCEED TO JOIN N2 NORTH FREEWAY, PASS MTHUNZINI TOLL PLAZA, PROCEED STRAIGHT PASS MTUBATUBA, SLIDE LEFT TO TURN RIGHT TO R22, PROCEED PASS HLUHLUWE, MBAZWANE PROCEED STRAIGHT UNTIL MANGUZI, TURN RIGHT TO MANGUZI TAXI RANK, DROP OFF AND PICK PASSENGERS AND RETURN WITH THE SAME ROUTE TO STANGER TAXI RANK.
12.9	KZPRERC2918354 - STANGER TO INGWAUVUMA FROM STANGER TAXI RANK AT THE CORNER OF CATO STREET AND BALCOMB STREET, TURN LEFT TO BALCOMB STREET, TURN RIGHT TO GLEDHOW MILL ROAD, TURN LEFT TO R102, TURN RIGHT TO R74 PROCEED TO JOIN N2 NORTH FREEWAY PASS MTHUNZINI TOLL PLAZA, PROCEED STRAIGHT PASS MTUBATUBA, HLUHLUWE, MKHUZE, TURN RIGHT TO P522 PASS JOZINI DAM, PROCEED TO MBAMANANA, TURN RIGHT TO P443 PROCEED STRAIGHT TURN RIGHT TO INGWAUVUMA TAXI RANK DROP OFF AND PICK PASSENGERS, RETURN WITH THE SAME ROUTE TO STANGER TAXI RANK.
12.10	KZPRERC2918403 - STANGER TO LUSIKISIKI FROM STANGER TAXI RANK AT THE CORNER OF CATO STREET AND BALCOMB STREET, TURN LEFT BALCOMB STREET, TURN RIGHT TO GLEDHOW MILL ROAD, TURN LEFT TO R102, TURN RIGHT TO R74 PROCEED TO JOIN N2 SOUTH FREEWAY PASS UMVOTI TOLL PLAZA, UTHONGATHI TOLL PLAZA, PROCEED STRAIGHT PASS AMANZIMTOTI, SCOTTBURGH, PORT SHEPSTONE, PORT EDWARD, BIZANE, PROCEED UNTIL LUSIKISIKI, THEN TURN LEFT TO UNCEDO TAXI RANK DROP OFF AND PICK UP PASSENGERS THEN RETURN BACK WITH THE SAME ROUTE TO STANGER TAXI RANK.
12.11	KZPRERC2917717 - STANGER TO DURBAN FROM STANGER TAXI RANK AT THE CORNER OF CATO STREET AND BALCOMB STREET, TURN LEFT TO BALCOMB STREET, TURN RIGHT TO GLEDHOW MILL ROAD, TURN LEFT TO R102, TURN RIGHT TO R74 PROCEED TO JOIN N2 SOUTH FREEWAY, PASS UMVOTI PLAZA, THONGATHI TOLL PLAZA PROCEED STRAIGHT TURN LEFT TO JOIN R102, PASS GATE WAY MALL, TURN RIGHT TO JOIN M4 SOUTH, TURN RIGHT TO SANDILE THUSI ROAD, TURN LEFT TO UMGENI ROAD, PROCEED PASS DURBAN STATION AND TURN RIGHT TO CART WRIGHT TAXI RANK DROP OFF AND PICK PASSENGERS AND RETURN USING THE SAME ROUTE.
12.12	KZPRERC2917766 - STANGER TO EMPANGENI FROM STANGER TAXI RANK AT THE CORNER OF CATO STREET AND BALCOMB STREET, TURN LEFT TO BALCOMB STREET, TURN RIGHT TO GLEDHOW MILL ROAD TURN RIGHT TO KING SHAKA STREET, TURN LEFT TO R74, PROCEED TO JOIN N2 NORTH FREEWAY, PROCEED STRAIGHT PASS MTHUNZINI TOLL PLAZA, PROCEED TAKE OFF RAMP TO TURN LEFT TO R34 TURN LEFT TO MPALA STREET, JOIN TANNER ROAD, TURN RIGHT TO KNUTZEN STREET, TURN LEFT TO MORRIS STREET, TURN RIGHT R102, TURN LEFT TO R34 PASS FIVE WAYS MALL, PROCEED TURN RIGHT TO TURNBULL STREET, TURN LEFT TO COMMERCIAL STREET, TURN LEFT TO MAXWELL STREET, TURN RIGHT TO A-TAXI RANK (LOT 16) DROP OFF AND PICK UP PASSENGERS AND RETURN WITH THE SAME ROUTE.
12.13	KZPRERC2917815 - STANGER TO ESHOWE FROM STANGER TAXI RANK AT THE CORNER OF CATO STREET AND BALCOMB STREET, TURN LEFT TO BALCOMB STREET, TURN RIGHT TO GLEDHOW MILL ROAD, TURN LEFT TO R102, PROCEED PASS NEW GUELDERLAND, PASS DARNALL, PASS ZINKWAZI, PASS FORT PEARSON, PASS MATIGULU RIVER, PASS GINGINDLOVU, TURN LEFT TO R66, PROCEED STRAIGHT TURN LEFT TO JOHN ROSS STREET, TURN RIGHT TO KANGELA STREET, AND TURN LEFT TO ESHOWE TAXI RANK DROP OFF AND PICK UP RETURN WITH THE SAME ROUTE.





## transport

Department:  
Transport  
Province of KwaZulu-Natal

## GAZETTE

LGKZNG16-2023-JUL

REGION: ALL

12.14	KZPRERC2917864 - STANGER TO TONGAAT FROM STANGER TAXI RANK AT THE CORNER OF CATO STREET AND BALCOMB STREET, TURN LEFT TO BALCOMB STREET, TURN RIGHT INTO GLEDHOW MILL ROAD, TURN RIGHT TO R102, PROCEED STRAIGHT PASS GROUVILLE, PASS SHAKASKRAAL, PROCEED STRAIGHT TURN RIGHT TO THONGATHI TAXI RANK DROP OFF AND PICK UP PASSENGERS AND RETURN WITH THE SAME ROUTE.
12.15	KZPRERC2918501 - STANGER TO KWADUKUZA HOSPITAL & LOT 16 FROM STANGER TAXI RANK TURN RIGHT TO BALCOMB STREET, PROCEED STRAIGHT TURN LEFT TO CHIEF ALBERT LUTHULI STREET, PASS SHAKA MALL, TURN RIGHT TO HAYSOM ROAD, TURN LEFT TO THEUNISSEN ROAD, ON THE TRAFFIC CYCLE TAKE THE FIRST EXIST AND PROCEED STRAIGHT PASS STANGER HIGH SCHOOL PICK AND DROP OFF PASSENGERS AT KWADUKUZA PRIVATE HOSPITAL PROCEED THEN TURN LEFT TO ROAD NO. 9, TURN RIGHT TO R102 PROCEED TURN RIGHT GLEDHOW CROSS, TURN RIGHT AND ENTER INTO GLEDHOW LOCATION PICK AND DROP PASSENGERS IN GLEDHOW LOCATION PROCEED UNTIL GLENHILL DRIVE MAKE A U-TURN AND RETURN WITH THE SAME ROUTE TO KWADUKUZA TAXI RANK.
12.16	KZPRERC2918550 - STANGER TO GENERAL JUSTICE GIZENGA MPANZA HOSPITAL FROM STANGER TAXI RANK TURN RIGHT TO BALCOMB STREET, PROCEED STRAIGHT CROSS CHIEF ALBERT LUTHULI STREET, PASS STANGER LIBRARY, TURN RIGHT TO PERSON STREET, PROCEED PICK AND DROP AT GIZELA HOSPITAL, PROCEED, AND TURN LEFT TO COLENBRANDER STREET JOIN GREYRIDGE DRIVE, TURN RIGHT TO JOIN R74, TURN LEFT TO VOORTREKKER STREET PICK AND DROP AT KWADUKUZA MALL, TURN RIGHT TO CHIEF ALBERT LUTHULI STREET, TURN LEFT TO BALCOMB STREET AND RETURN TO STANGER TAXI RANK.



## transport

Department:  
Transport  
Province of KwaZulu-Natal

## GAZETTE

LGKZNG16-2023-JUL

REGION: ALL

1) <b>Application Number:</b> APP0137584	2) <b>Gazette Number:</b> LGKZNG16-2023-JUL
3) <b>Applicant:</b> PM NGCAMU <b>ID NO.</b> 8402195721089 <b>Association:</b> STANGER TAXI OWNERS ASSOCIATION	4) <b>Applicant Address:</b> P OP BOX 4555 KWADUKUZA 4450
5) <b>Existing Licence Holder:</b> NOT APPLICABLE <b>ID NO.</b> NOT APPLICABLE	6) <b>Existing Licence Holder Address:</b> NOT APPLICABLE
7) <b>Type of application:</b> ADD AUTHORISATIONS/ROUTES	8) <b>Operating Licence Number:</b> LGKZN0903000676
9) <b>Vehicle Type:</b> MINIBUS	10) 1 X 15 (SEATED) + 0 (STANDING)
11) <b>Region:</b> ILEMBE	
12.1	KZPRERC2917962 - STANGER TO NONGOMA FROM STANGER TAXI RANK AT THE CORNER OF CATO STREET AND BALCOMB STREET, TURN LEFT TO BALCOMB STREET, TURN RIGHT TO GLEDHOW MILL ROAD, TURN LEFT TO R102, TURN RIGHT TO R74, TURN LEFT TO JOIN N2 PROCEED STRAIGHT TAKE EXIT AND TURN LEFT TO R66, PROCEED TOWARD GINGINDLOVU, ESHOWE, ULUNDI PROCEED NONGOMA AND TURN LEFT TO NONGOMA TAXI RANK AND RETURN TO STANGER USING THE SAME ROUTE.
12.2	KZPRERC2918011 - STANGER TO ULUNDI FROM STANGER TAXI RANK AT THE CORNER OF CATO STREET AND BALCOMB STREET, TURN LEFT TO BALCOMB STREET, TURN RIGHT TO GLEDHOW MILL ROAD, TURN LEFT TO R102, TURN RIGHT TO R74, TURN LEFT TO N2 OFFRAMP AND TURN LEFT PASS (DOKODWENI PLAZA) TO R66, TURN RIGHT TO R66 RIGHT INTO PRINCESS MAGOGO STREET AND TURN RIGHT TO ULUNDI TAXI RANK AND RETURN ON THE SAME ROUTE.
12.3	KZPRERC2918060 - STANGER TO PONGOLA FROM STANGER TAXI RANK AT THE CORNER OF CATO STREET AND BALCOMB STREET, TURN LEFT TO BALCOMB STREET, TURN RIGHT TO GLEDHOW MILL ROAD, TURN LEFT TO R102, TURN RIGHT TO R74, TURN LEFT TO N2 PROCEED ALONG N2 (NO PICK UP AND DROP OFF ALLOWED) TURN RIGHT TO NAUDE STREET AND TURN LEFT TO PONGOLA TAXI AND RETURN ON THE SAME ROUTE.
12.4	KZPRERC2918109 - STANGER TO GINGINDLOVU FROM STANGER TAXI RANK AT THE CORNER OF CATO STREET AND BALCOMB STREET, TURN LEFT TO BALCOMB STREET, TURN RIGHT TO GLEDHOW MILL ROAD, TURN LEFT TO JOIN R102, PROCEED STRAIGHT PASS NEW GUELDERLAND, PASS DARNALL, PASS ZINKWAZI RIVER, PASS FORT PEARSON TUGELA, PROCEED PASS MATIGULU RIVER, TURN LEFT TO GINGINDLOVU TAXI RANK, DROP OFF AND PICK UP PASSENGERS AND RETURN WITH THE SAME ROUTE TO STANGER TAXI RANK.
12.5	KZPRERC2918158 - STANGER TO PORT EDWARD FROM STANGER TAXI RANK AT THE CORNER OF CATO STREET AND BALCOMB STREET, TURN LEFT TO BALCOMB STREET, TURN RIGHT TO GLEDHOW MILL ROAD, TURN LEFT TO R102, TURN RIGHT TO R74, TURN LEFT TO N2, PROCEED STRAIGHT PASS PORT SHEPSTONE, PASS MARGATE, PROCEED STRAIGHT, ON THE OFF RAMP TO TURN RIGHT TO OWEN ELLIES DRIVE, CROSS N2 AND IMMEDIATE TURN LEFT EZINGOLWENI ROAD PROCEED STRAIGHT INTO PORT EDWARD TAXI RANK AND RETURN ON THE SAME ROUTE.
12.6	KZPRERC2918207 - STANGER TO RICHARDS BAY FROM STANGER TAXI RANK AT THE CORNER OF CATO STREET AND BALCOMB STREET, TURN LEFT TO BALCOMB STREET, TURN RIGHT TO GLEDHOW MILL ROAD, TURN LEFT TO R102, TURN RIGHT TO R74, TURN LEFT TO N2 OFF-RAMP AND TURN RIGHT TO R34(JOHN ROSS HIGHWAY) TURN LEFT TO EAST CENTRAL ARTERIAL, TURN LEFT TO R619, TURN LEFT TO BULLION BOULEVARD, TURN RIGHT TO KRUGERRAND GROVE AND TURN RIGHT TO RICHARDS BAY TAXI RANK AND RETURN ON THE SAME ROUTE.
12.7	KZPRERC2918256 - STANGER TO JOZINI FROM STANGER TAXI RANK AT THE CORNER OF CATO STREET AND BALCOMB STREET, TURN LEFT TO BALCOMB STREET, TURN RIGHT TO GLEDHOW MILL ROAD, TURN LEFT TO R102, TURN RIGHT TO R74, TURN LEFT TO N2 OFF-RAMP, AND TURN RIGHT TO R69, TURN RIGHT TO JOZINI TAXI RANK AFTER TOTAL GARAGE, AND RETURN ON THE SAME ROUTE.
12.8	KZPRERC2918305 - STANGER TO MANGUZI ROUTE NO. 02 FROM STANGER TAXI RANK AT THE CORNER OF CATO STREET AND BALCOMB STREET, TURN LEFT TO BALCOMB STREET, TURN RIGHT TO GLEDHOW MILL ROAD, TURN LEFT TO R102, TURN RIGHT TO R74 PROCEED TO JOIN N2 NORTH FREEWAY, PASS MTHUNZINI TOLL PLAZA, PROCEED STRAIGHT PASS MTUBATUBA, SLIDE LEFT TO TURN RIGHT TO R22, PROCEED PASS HLUHLUWE, MBAZWANE PROCEED STRAIGHT UNTIL MANGUZI, TURN RIGHT TO MANGUZI TAXI RANK, DROP OFF AND PICK PASSENGERS AND RETURN WITH THE SAME ROUTE TO STANGER TAXI RANK.
12.9	KZPRERC2918354 - STANGER TO INGWAUVUMA FROM STANGER TAXI RANK AT THE CORNER OF CATO STREET AND BALCOMB STREET, TURN LEFT TO BALCOMB STREET, TURN RIGHT TO GLEDHOW MILL ROAD, TURN LEFT TO R102, TURN RIGHT TO R74 PROCEED TO JOIN N2 NORTH FREEWAY PASS MTHUNZINI TOLL PLAZA, PROCEED STRAIGHT PASS MTUBATUBA, HLUHLUWE, MKHUZE, TURN RIGHT TO P522 PASS JOZINI DAM, PROCEED TO MBAMANANA, TURN RIGHT TO P443 PROCEED STRAIGHT TURN RIGHT TO INGWAUVUMA TAXI RANK DROP OFF AND PICK PASSENGERS, RETURN WITH THE SAME ROUTE TO STANGER TAXI RANK.
12.10	KZPRERC2918403 - STANGER TO LUSIKISIKI FROM STANGER TAXI RANK AT THE CORNER OF CATO STREET AND BALCOMB STREET, TURN LEFT BALCOMB STREET, TURN RIGHT TO GLEDHOW MILL ROAD, TURN LEFT TO R102, TURN RIGHT TO R74 PROCEED TO JOIN N2 SOUTH FREEWAY PASS UMVOTI TOLL PLAZA, UTHONGATHI TOLL PLAZA, PROCEED STRAIGHT PASS AMANZIMTOTI, SCOTTBURGH, PORT SHEPSTONE, PORT EDWARD, BIZANE, PROCEED UNTIL LUSIKISIKI, THEN TURN LEFT TO UNCEDO TAXI RANK DROP OFF AND PICK UP PASSENGERS THEN RETURN BACK WITH THE SAME ROUTE TO STANGER TAXI RANK.
12.11	KZPRERC2917717 - STANGER TO DURBAN FROM STANGER TAXI RANK AT THE CORNER OF CATO STREET AND BALCOMB STREET, TURN LEFT TO BALCOMB STREET, TURN RIGHT TO GLEDHOW MILL ROAD, TURN LEFT TO R102, TURN RIGHT TO R74 PROCEED TO JOIN N2 SOUTH FREEWAY, PASS UMVOTI PLAZA, THONGATHI TOLL PLAZA PROCEED STRAIGHT TURN LEFT TO JOIN R102, PASS GATE WAY MALL, TURN RIGHT TO JOIN M4 SOUTH, TURN RIGHT TO SANDILE THUSI ROAD, TURN LEFT TO UMGENI ROAD, PROCEED PASS DURBAN STATION AND TURN RIGHT TO CART WRIGHT TAXI RANK DROP OFF AND PICK PASSENGERS AND RETURN USING THE SAME ROUTE.
12.12	KZPRERC2917766 - STANGER TO EMPANGENI FROM STANGER TAXI RANK AT THE CORNER OF CATO STREET AND BALCOMB STREET, TURN LEFT TO BALCOMB STREET, TURN RIGHT TO GLEDHOW MILL ROAD TURN RIGHT TO KING SHAKA STREET, TURN LEFT TO R74, PROCEED TO JOIN N2 NORTH FREEWAY, PROCEED STRAIGHT PASS MTHUNZINI TOLL PLAZA, PROCEED TAKE OFF RAMP TO TURN LEFT TO R34 TURN LEFT TO MPALA STREET, JOIN TANNER ROAD, TURN RIGHT TO KNUTZEN STREET, TURN LEFT TO MORRIS STREET, TURN RIGHT R102, TURN LEFT TO R34 PASS FIVE WAYS MALL, PROCEED TURN RIGHT TO TURNBULL STREET, TURN LEFT TO COMMERCIAL STREET, TURN LEFT TO MAXWELL STREET, TURN RIGHT TO A-TAXI RANK (LOT 16) DROP OFF AND PICK UP PASSENGERS AND RETURN WITH THE SAME ROUTE.
12.13	KZPRERC2917815 - STANGER TO ESHOWE FROM STANGER TAXI RANK AT THE CORNER OF CATO STREET AND BALCOMB STREET, TURN LEFT TO BALCOMB STREET, TURN RIGHT TO GLEDHOW MILL ROAD, TURN LEFT TO R102, PROCEED PASS NEW GUELDERLAND, PASS DARNALL, PASS ZINKWAZI, PASS FORT PEARSON, PASS MATIGULU RIVER, PASS GINGINDLOVU, TURN LEFT TO R66, PROCEED STRAIGHT TURN LEFT TO JOHN ROSS STREET, TURN RIGHT TO KANGELA STREET, AND TURN LEFT TO ESHOWE TAXI RANK DROP OFF AND PICK UP RETURN WITH THE SAME ROUTE.



## transport

Department:  
Transport  
Province of KwaZulu-Natal

## GAZETTE

LGKZNG16-2023-JUL

REGION: ALL

12.14	KZPRERC2917864 - STANGER TO TONGAAT FROM STANGER TAXI RANK AT THE CORNER OF CATO STREET AND BALCOMB STREET, TURN LEFT TO BALCOMB STREET, TURN RIGHT INTO GLEDHOW MILL ROAD, TURN RIGHT TO R102, PROCEED STRAIGHT PASS GROUTVILLE, PASS SHAKASKRAAL, PROCEED STRAIGHT TURN RIGHT TO THONGATHI TAXI RANK DROP OFF AND PICK UP PASSENGERS AND RETURN WITH THE SAME ROUTE.
12.15	KZPRERC2917913 - STANGER TO KRANSKOP FROM STANGER TAXI RANK AT THE CORNER OF CATO STREET AND BALCOMB STREET, TURN LEFT TO BALCOMB STREET, TURN LEFT INTO GLEDHOW MILL ROAD, TURN RIGHT TO KING SHAKA STREET, TURN LEFT TO R74, PROCEED STRAIGHT PASS MAPHUMULO, TURN RIGHT TO MAIN ROAD P15-1 PROCEED STRAIGHT TO KRANSKOP AND TURN LEFT TO KRANSKOP TAXI RANK DROP OFF AND PICK UP PASSENGERS RETURN WITH THE SAME ROUTE.
12.16	KZPRERC2918501 - STANGER TO KWADUKUZA HOSPITAL & LOT 16 FROM STANGER TAXI RANK TURN RIGHT TO BALCOMB STREET, PROCEED STRAIGHT TURN LEFT TO CHIEF ALBERT LUTHULI STREET, PASS SHAKA MALL, TURN RIGHT TO HAYSOM ROAD, TURN LEFT TO THEUNISSEN ROAD, ON THE TRAFFIC CYCLE TAKE THE FIRST EXIST AND PROCEED STRAIGHT PASS STANGER HIGH SCHOOL PICK AND DROP OFF PASSENGERS AT KWADUKUZA PRIVATE HOSPITAL PROCEED THEN TURN LEFT TO ROAD NO. 9, TURN RIGHT TO R102 PROCEED TURN RIGHT GLEDHOW CROSS, TURN RIGHT AND ENTER INTO GLEDHOW LOCATION PICK AND DROP PASSENGERS IN GLEDHOW LOCATION PROCEED UNTIL GLENHILL DRIVE MAKE A U-TURN AND RETURN WITH THE SAME ROUTE TO KWADUKUZA TAXI RANK.
12.17	KZPRERC2918550 - STANGER TO GENERAL JUSTICE GIZENGA MPANZA HOSPITAL FROM STANGER TAXI RANK TURN RIGHT TO BALCOMB STREET, PROCEED STRAIGHT CROSS CHIEF ALBERT LUTHULI STREET, PASS STANGER LIBRARY, TURN RIGHT TO PERSON STREET, PROCEED PICK AND DROP AT GIZELA HOSPITAL, PROCEED, AND TURN LEFT TO COLENBRANDER STREET JOIN GREYRIDGE DRIVE, TURN RIGHT TO JOIN R74, TURN LEFT TO VOORTREKKER STREET PICK AND DROP AT KWADUKUZA MALL, TURN RIGHT TO CHIEF ALBERT LUTHULI STREET, TURN LEFT TO BALCOMB STREET AND RETURN TO STANGER TAXI RANK.



## transport

Department:  
Transport  
Province of KwaZulu-Natal

## GAZETTE

LGKZNG16-2023-JUL

REGION: ALL

1) <b>Application Number:</b> APP0138381	2) <b>Gazette Number:</b> LGKZNG16-2023-JUL
3) <b>Applicant:</b> N MNGOMA <b>ID NO.</b> 8410106460085 <b>Association:</b> STANGER TAXI OWNERS ASSOCIATION	4) <b>Applicant Address:</b> P O BOX 4555 KWADUKUZA 4450
5) <b>Existing Licence Holder:</b> NOT APPLICABLE <b>ID NO.</b> NOT APPLICABLE	6) <b>Existing Licence Holder Address:</b> NOT APPLICABLE
7) <b>Type of application:</b> ADD AUTHORISATIONS/ROUTES	8) <b>Operating Licence Number:</b> LGKZN0903000696
9) <b>Vehicle Type:</b> MINIBUS	10) 1 X 15 (SEATED) + 0 (STANDING)
11) <b>Region:</b> ILEMBE	
12.1	KZPRERC2917913 - STANGER TO KRANSKOP FROM STANGER TAXI RANK AT THE CORNER OF CATO STREET AND BALCOMB STREET, TURN LEFT TO BALCOMB STREET, TURN LEFT INTO GLEDHOW MILL ROAD, TURN RIGHT TO KING SHAKA STREET, TURN LEFT TO R74, PROCEED STRAIGHT PASS MAPHUMULO, TURN RIGHT TO MAIN ROAD P15-1 PROCEED STRAIGHT TO KRANSKOP AND TURN LEFT TO KRANSKOP TAXI RANK DROP OFF AND PICK UP PASSENGERS RETURN WITH THE SAME ROUTE.



## transport

Department:  
Transport  
Province of KwaZulu-Natal

## GAZETTE

LGKZNG16-2023-JUL

REGION: ALL

1) <b>Application Number:</b> APP0139098	2) <b>Gazette Number:</b> LGKZNG16-2023-JUL
3) <b>Applicant:</b> VM NDLOVU <b>ID NO.</b> 7207016131082 <b>Association:</b> STANGER TAXI OWNERS ASSOCIATION	4) <b>Applicant Address:</b> P O BOX 4555 KWADUKUZA 4450
5) <b>Existing Licence Holder:</b> NOT APPLICABLE <b>ID NO.</b> NOT APPLICABLE	6) <b>Existing Licence Holder Address:</b> NOT APPLICABLE
7) <b>Type of application:</b> ADD AUTHORISATIONS/ROUTES	8) <b>Operating Licence Number:</b> LGKZN0903000653
9) <b>Vehicle Type:</b> MINIBUS	10) 1 X 15 (SEATED) + 0 (STANDING)
11) <b>Region:</b> ILEMBE	
12.1	KZPRERC2917962 - STANGER TO NONGOMA FROM STANGER TAXI RANK AT THE CORNER OF CATO STREET AND BALCOMB STREET, TURN LEFT TO BALCOMB STREET, TURN RIGHT TO GLEDHOW MILL ROAD, TURN LEFT TO R102, TURN RIGHT TO R74, TURN LEFT TO JOIN N2 PROCEED STRAIGHT TAKE EXIT AND TURN LEFT TO R66, PROCEED TOWARD GINGINDLOVU, ESHOWE, ULUNDI PROCEED NONGOMA AND TURN LEFT TO NONGOMA TAXI RANK AND RETURN TO STANGER USING THE SAME ROUTE.
12.2	KZPRERC2918011 - STANGER TO ULUNDI FROM STANGER TAXI RANK AT THE CORNER OF CATO STREET AND BALCOMB STREET, TURN LEFT TO BALCOMB STREET, TURN RIGHT TO GLEDHOW MILL ROAD, TURN LEFT TO R102, TURN RIGHT TO R74, TURN LEFT TO N2 OFFRAMP AND TURN LEFT PASS (DOKODWENI PLAZA) TO R66, TURN RIGHT TO R66 RIGHT INTO PRINCESS MAGOGO STREET AND TURN RIGHT TO ULUNDI TAXI RANK AND RETURN ON THE SAME ROUTE.
12.3	KZPRERC2918060 - STANGER TO PONGOLA FROM STANGER TAXI RANK AT THE CORNER OF CATO STREET AND BALCOMB STREET, TURN LEFT TO BALCOMB STREET, TURN RIGHT TO GLEDHOW MILL ROAD, TURN LEFT TO R102, TURN RIGHT TO R74, TURN LEFT TO N2 PROCEED ALONG N2 (NO PICK UP AND DROP OFF ALLOWED) TURN RIGHT TO NAUDE STREET AND TURN LEFT TO PONGOLA TAXI AND RETURN ON THE SAME ROUTE.
12.4	KZPRERC2918109 - STANGER TO GINGINDLOVU FROM STANGER TAXI RANK AT THE CORNER OF CATO STREET AND BALCOMB STREET, TURN LEFT TO BALCOMB STREET, TURN RIGHT TO GLEDHOW MILL ROAD, TURN LEFT TO JOIN R102, PROCEED STRAIGHT PASS NEW GUELDERLAND, PASS DARNALL, PASS ZINKWAZI RIVER, PASS FORT PEARSON TUGELA, PROCEED PASS MATIGULU RIVER, TURN LEFT TO GINGINDLOVU TAXI RANK, DROP OFF AND PICK UP PASSENGERS AND RETURN WITH THE SAME ROUTE TO STANGER TAXI RANK.
12.5	KZPRERC2918158 - STANGER TO PORT EDWARD FROM STANGER TAXI RANK AT THE CORNER OF CATO STREET AND BALCOMB STREET, TURN LEFT TO BALCOMB STREET, TURN RIGHT TO GLEDHOW MILL ROAD, TURN LEFT TO R102, TURN RIGHT TO R74, TURN LEFT TO N2, PROCEED STRAIGHT PASS PORT SHEPSTONE, PASS MARGATE, PROCEED STRAIGHT, ON THE OFF RAMP TO TURN RIGHT TO OWEN ELLIES DRIVE, CROSS N2 AND IMMEDIATE TURN LEFT EZINGOLWENI ROAD PROCEED STRAIGHT INTO PORT EDWARD TAXI RANK AND RETURN ON THE SAME ROUTE.
12.6	KZPRERC2918207 - STANGER TO RICHARDS BAY FROM STANGER TAXI RANK AT THE CORNER OF CATO STREET AND BALCOMB STREET, TURN LEFT TO BALCOMB STREET, TURN RIGHT TO GLEDHOW MILL ROAD, TURN LEFT TO R102, TURN RIGHT TO R74, TURN LEFT TO N2 OFF-RAMP AND TURN RIGHT TO R34(JOHN ROSS HIGHWAY) TURN LEFT TO EAST CENTRAL ARTERIAL, TURN LEFT TO R619, TURN LEFT TO BULLION BOULEVARD, TURN RIGHT TO KRUGERRAND GROVE AND TURN RIGHT TO RICHARDS BAY TAXI RANK AND RETURN ON THE SAME ROUTE.
12.7	KZPRERC2918256 - STANGER TO JOZINI FROM STANGER TAXI RANK AT THE CORNER OF CATO STREET AND BALCOMB STREET, TURN LEFT TO BALCOMB STREET, TURN RIGHT TO GLEDHOW MILL ROAD, TURN LEFT TO R102, TURN RIGHT TO R74, TURN LEFT TO N2 OFF-RAMP, AND TURN RIGHT TO R69, TURN RIGHT TO JOZINI TAXI RANK AFTER TOTAL GARAGE, AND RETURN ON THE SAME ROUTE.
12.8	KZPRERC2918305 - STANGER TO MANGUZI ROUTE NO. 02 FROM STANGER TAXI RANK AT THE CORNER OF CATO STREET AND BALCOMB STREET, TURN LEFT TO BALCOMB STREET, TURN RIGHT TO GLEDHOW MILL ROAD, TURN LEFT TO R102, TURN RIGHT TO R74 PROCEED TO JOIN N2 NORTH FREEWAY, PASS MTHUNZINI TOLL PLAZA, PROCEED STRAIGHT PASS MTUBATUBA, SLIDE LEFT TO TURN RIGHT TO R22, PROCEED PASS HLUHLUWE, MBAZWANE PROCEED STRAIGHT UNTIL MANGUZI, TURN RIGHT TO MANGUZI TAXI RANK, DROP OFF AND PICK PASSENGERS AND RETURN WITH THE SAME ROUTE TO STANGER TAXI RANK.
12.9	KZPRERC2918354 - STANGER TO INGWAUVUMA FROM STANGER TAXI RANK AT THE CORNER OF CATO STREET AND BALCOMB STREET, TURN LEFT TO BALCOMB STREET, TURN RIGHT TO GLEDHOW MILL ROAD, TURN LEFT TO R102, TURN RIGHT TO R74 PROCEED TO JOIN N2 NORTH FREEWAY PASS MTHUNZINI TOLL PLAZA, PROCEED STRAIGHT PASS MTUBATUBA, HLUHLUWE, MKHUZE, TURN RIGHT TO P522 PASS JOZINI DAM, PROCEED TO MBAMANANA, TURN RIGHT TO P443 PROCEED STRAIGHT TURN RIGHT TO INGWAUVUMA TAXI RANK DROP OFF AND PICK PASSENGERS, RETURN WITH THE SAME ROUTE TO STANGER TAXI RANK.
12.10	KZPRERC2918403 - STANGER TO LUSIKISIKI FROM STANGER TAXI RANK AT THE CORNER OF CATO STREET AND BALCOMB STREET, TURN LEFT BALCOMB STREET, TURN RIGHT TO GLEDHOW MILL ROAD, TURN LEFT TO R102, TURN RIGHT TO R74 PROCEED TO JOIN N2 SOUTH FREEWAY PASS UMVOTI TOLL PLAZA, UTHONGATHI TOLL PLAZA, PROCEED STRAIGHT PASS AMANZIMTOTI, SCOTTBURGH, PORT SHEPSTONE, PORT EDWARD, BIZANE, PROCEED UNTIL LUSIKISIKI, THEN TURN LEFT TO UNCEDO TAXI RANK DROP OFF AND PICK UP PASSENGERS THEN RETURN BACK WITH THE SAME ROUTE TO STANGER TAXI RANK.
12.11	KZPRERC2917717 - STANGER TO DURBAN FROM STANGER TAXI RANK AT THE CORNER OF CATO STREET AND BALCOMB STREET, TURN LEFT TO BALCOMB STREET, TURN RIGHT TO GLEDHOW MILL ROAD, TURN LEFT TO R102, TURN RIGHT TO R74 PROCEED TO JOIN N2 SOUTH FREEWAY, PASS UMVOTI PLAZA, THONGATHI TOLL PLAZA PROCEED STRAIGHT TURN LEFT TO JOIN R102, PASS GATE WAY MALL, TURN RIGHT TO JOIN M4 SOUTH, TURN RIGHT TO SANDILE THUSI ROAD, TURN LEFT TO UMGENI ROAD, PROCEED PASS DURBAN STATION AND TURN RIGHT TO CART WRIGHT TAXI RANK DROP OFF AND PICK PASSENGERS AND RETURN USING THE SAME ROUTE.
12.12	KZPRERC2917766 - STANGER TO EMPANGENI FROM STANGER TAXI RANK AT THE CORNER OF CATO STREET AND BALCOMB STREET, TURN LEFT TO BALCOMB STREET, TURN RIGHT TO GLEDHOW MILL ROAD TURN RIGHT TO KING SHAKA STREET, TURN LEFT TO R74, PROCEED TO JOIN N2 NORTH FREEWAY, PROCEED STRAIGHT PASS MTHUNZINI TOLL PLAZA, PROCEED TAKE OFF RAMP TO TURN LEFT TO R34 TURN LEFT TO MPALA STREET, JOIN TANNER ROAD, TURN RIGHT TO KNUTZEN STREET, TURN LEFT TO MORRIS STREET, TURN RIGHT R102, TURN LEFT TO R34 PASS FIVE WAYS MALL, PROCEED TURN RIGHT TO TURNBULL STREET, TURN LEFT TO COMMERCIAL STREET, TURN LEFT TO MAXWELL STREET, TURN RIGHT TO A-TAXI RANK (LOT 16) DROP OFF AND PICK UP PASSENGERS AND RETURN WITH THE SAME ROUTE.
12.13	KZPRERC2917815 - STANGER TO ESHOWE FROM STANGER TAXI RANK AT THE CORNER OF CATO STREET AND BALCOMB STREET, TURN LEFT TO BALCOMB STREET, TURN RIGHT TO GLEDHOW MILL ROAD, TURN LEFT TO R102, PROCEED PASS NEW GUELDERLAND, PASS DARNALL, PASS ZINKWAZI, PASS FORT PEARSON, PASS MATIGULU RIVER, PASS GINGINDLOVU, TURN LEFT TO R66, PROCEED STRAIGHT TURN LEFT TO JOHN ROSS STREET, TURN RIGHT TO KANGELA STREET, AND TURN LEFT TO ESHOWE TAXI RANK DROP OFF AND PICK UP RETURN WITH THE SAME ROUTE.



## transport

Department:  
Transport  
Province of KwaZulu-Natal

## GAZETTE

LGKZNG16-2023-JUL

REGION: ALL

12.14	KZPRERC2917864 - STANGER TO TONGAAT FROM STANGER TAXI RANK AT THE CORNER OF CATO STREET AND BALCOMB STREET, TURN LEFT TO BALCOMB STREET, TURN RIGHT INTO GLEDHOW MILL ROAD, TURN RIGHT TO R102, PROCEED STRAIGHT PASS GROUVILLE, PASS SHAKASKRAAL, PROCEED STRAIGHT TURN RIGHT TO THONGATHI TAXI RANK DROP OFF AND PICK UP PASSENGERS AND RETURN WITH THE SAME ROUTE.
12.15	KZPRERC2918501 - STANGER TO KWADUKUZA HOSPITAL & LOT 16 FROM STANGER TAXI RANK TURN RIGHT TO BALCOMB STREET, PROCEED STRAIGHT TURN LEFT TO CHIEF ALBERT LUTHULI STREET, PASS SHAKA MALL, TURN RIGHT TO HAYSOM ROAD, TURN LEFT TO THEUNISSEN ROAD, ON THE TRAFFIC CYCLE TAKE THE FIRST EXIST AND PROCEED STRAIGHT PASS STANGER HIGH SCHOOL PICK AND DROP OFF PASSENGERS AT KWADUKUZA PRIVATE HOSPITAL PROCEED THEN TURN LEFT TO ROAD NO. 9, TURN RIGHT TO R102 PROCEED TURN RIGHT GLEDHOW CROSS, TURN RIGHT AND ENTER INTO GLEDHOW LOCATION PICK AND DROP PASSENGERS IN GLEDHOW LOCATION PROCEED UNTIL GLENHILL DRIVE MAKE A U-TURN AND RETURN WITH THE SAME ROUTE TO KWADUKUZA TAXI RANK.
12.16	KZPRERC2918550 - STANGER TO GENERAL JUSTICE GIZENGA MPANZA HOSPITAL FROM STANGER TAXI RANK TURN RIGHT TO BALCOMB STREET, PROCEED STRAIGHT CROSS CHIEF ALBERT LUTHULI STREET, PASS STANGER LIBRARY, TURN RIGHT TO PERSON STREET, PROCEED PICK AND DROP AT GIZELA HOSPITAL, PROCEED, AND TURN LEFT TO COLENBRANDER STREET JOIN GREYRIDGE DRIVE, TURN RIGHT TO JOIN R74, TURN LEFT TO VOORTREKKER STREET PICK AND DROP AT KWADUKUZA MALL, TURN RIGHT TO CHIEF ALBERT LUTHULI STREET, TURN LEFT TO BALCOMB STREET AND RETURN TO STANGER TAXI RANK.



## transport

Department:  
Transport  
Province of KwaZulu-Natal

## GAZETTE

LGKZNG16-2023-JUL

REGION: ALL

1) <b>Application Number:</b> APP0139099	2) <b>Gazette Number:</b> LGKZNG16-2023-JUL
3) <b>Applicant:</b> D MHLONGO <b>ID NO.</b> 7501095500088 <b>Association:</b> STANGER TAXI OWNERS ASSOCIATION	4) <b>Applicant Address:</b> P.O. BOX 4555 STANGER KWA-ZULU NATAL 4450
5) <b>Existing Licence Holder:</b> NOT APPLICABLE <b>ID NO.</b> NOT APPLICABLE	6) <b>Existing Licence Holder Address:</b> NOT APPLICABLE
7) <b>Type of application:</b> ADD AUTHORISATIONS/ROUTES	8) <b>Operating Licence Number:</b> LGKZN0903000681
9) <b>Vehicle Type:</b> MINIBUS	10) 1 X 15 (SEATED) + 0 (STANDING)
11) <b>Region:</b> ILEMBE	
12.1	KZPRERC2917962 - STANGER TO NONGOMA FROM STANGER TAXI RANK AT THE CORNER OF CATO STREET AND BALCOMB STREET, TURN LEFT TO BALCOMB STREET, TURN RIGHT TO GLEDHOW MILL ROAD, TURN LEFT TO R102, TURN RIGHT TO R74, TURN LEFT TO JOIN N2 PROCEED STRAIGHT TAKE EXIT AND TURN LEFT TO R66, PROCEED TOWARD GINGINDLOVU, ESHOWE, ULUNDI PROCEED NONGOMA AND TURN LEFT TO NONGOMA TAXI RANK AND RETURN TO STANGER USING THE SAME ROUTE.
12.2	KZPRERC2918011 - STANGER TO ULUNDI FROM STANGER TAXI RANK AT THE CORNER OF CATO STREET AND BALCOMB STREET, TURN LEFT TO BALCOMB STREET, TURN RIGHT TO GLEDHOW MILL ROAD, TURN LEFT TO R102, TURN RIGHT TO R74, TURN LEFT TO N2 OFFRAMP AND TURN LEFT PASS (DOKODWENI PLAZA) TO R66, TURN RIGHT TO R66 RIGHT INTO PRINCESS MAGOGO STREET AND TURN RIGHT TO ULUNDI TAXI RANK AND RETURN ON THE SAME ROUTE.
12.3	KZPRERC2918060 - STANGER TO PONGOLA FROM STANGER TAXI RANK AT THE CORNER OF CATO STREET AND BALCOMB STREET, TURN LEFT TO BALCOMB STREET, TURN RIGHT TO GLEDHOW MILL ROAD, TURN LEFT TO R102, TURN RIGHT TO R74, TURN LEFT TO N2 PROCEED ALONG N2 (NO PICK UP AND DROP OFF ALLOWED) TURN RIGHT TO NAUDE STREET AND TURN LEFT TO PONGOLA TAXI AND RETURN ON THE SAME ROUTE.
12.4	KZPRERC2918109 - STANGER TO GINGINDLOVU FROM STANGER TAXI RANK AT THE CORNER OF CATO STREET AND BALCOMB STREET, TURN LEFT TO BALCOMB STREET, TURN RIGHT TO GLEDHOW MILL ROAD, TURN LEFT TO JOIN R102, PROCEED STRAIGHT PASS NEW GUELDERLAND, PASS DARNALL, PASS ZINKWAZI RIVER, PASS FORT PEARSON TUGELA, PROCEED PASS MATIGULU RIVER, TURN LEFT TO GINGINDLOVU TAXI RANK, DROP OFF AND PICK UP PASSENGERS AND RETURN WITH THE SAME ROUTE TO STANGER TAXI RANK.
12.5	KZPRERC2918158 - STANGER TO PORT EDWARD FROM STANGER TAXI RANK AT THE CORNER OF CATO STREET AND BALCOMB STREET, TURN LEFT TO BALCOMB STREET, TURN RIGHT TO GLEDHOW MILL ROAD, TURN LEFT TO R102, TURN RIGHT TO R74, TURN RIGHT TO N2, PROCEED STRAIGHT PASS PORT SHEPSTONE, PASS MARGATE, PROCEED STRAIGHT, ON THE OFF RAMP TO TURN RIGHT TO OWEN ELLIES DRIVE, CROSS N2 AND IMMEDIATE TURN LEFT EZINGOLWENI ROAD PROCEED STRAIGHT INTO PORT EDWARD TAXI RANK AND RETURN ON THE SAME ROUTE.
12.6	KZPRERC2918207 - STANGER TO RICHARDS BAY FROM STANGER TAXI RANK AT THE CORNER OF CATO STREET AND BALCOMB STREET, TURN LEFT TO BALCOMB STREET, TURN RIGHT TO GLEDHOW MILL ROAD, TURN LEFT TO R102, TURN RIGHT TO R74, TURN LEFT TO N2 OFF-RAMP AND TURN RIGHT TO R34(JOHN ROSS HIGHWAY) TURN LEFT TO EAST CENTRAL ARTERIAL, TURN LEFT TO R619, TURN LEFT TO BULLION BOULEVARD, TURN RIGHT TO KRUGERRAND GROVE AND TURN RIGHT TO RICHARDS BAY TAXI RANK AND RETURN ON THE SAME ROUTE.
12.7	KZPRERC2918256 - STANGER TO JOZINI FROM STANGER TAXI RANK AT THE CORNER OF CATO STREET AND BALCOMB STREET, TURN LEFT TO BALCOMB STREET, TURN RIGHT TO GLEDHOW MILL ROAD, TURN LEFT TO R102, TURN RIGHT TO R74, TURN LEFT TO N2 OFF-RAMP, AND TURN RIGHT TO R69, TURN RIGHT TO JOZINI TAXI RANK AFTER TOTAL GARAGE, AND RETURN ON THE SAME ROUTE.
12.8	KZPRERC2918305 - STANGER TO MANGUZI ROUTE NO. 02 FROM STANGER TAXI RANK AT THE CORNER OF CATO STREET AND BALCOMB STREET, TURN LEFT TO BALCOMB STREET, TURN RIGHT TO GLEDHOW MILL ROAD, TURN LEFT TO R102, TURN RIGHT TO R74 PROCEED TO JOIN N2 NORTH FREEWAY, PASS MTHUNZINI TOLL PLAZA, PROCEED STRAIGHT PASS MTUBATUBA, SLIDE LEFT TO TURN RIGHT TO R22, PROCEED PASS HLUHLUWE, MBAZWANE PROCEED STRAIGHT UNTIL MANGUZI, TURN RIGHT TO MANGUZI TAXI RANK, DROP OFF AND PICK PASSENGERS AND RETURN WITH THE SAME ROUTE TO STANGER TAXI RANK.
12.9	KZPRERC2918354 - STANGER TO INGWAUVUMA FROM STANGER TAXI RANK AT THE CORNER OF CATO STREET AND BALCOMB STREET, TURN LEFT TO BALCOMB STREET, TURN RIGHT TO GLEDHOW MILL ROAD, TURN LEFT TO R102, TURN RIGHT TO R74 PROCEED TO JOIN N2 NORTH FREEWAY PASS MTHUNZINI TOLL PLAZA, PROCEED STRAIGHT PASS MTUBATUBA, HLUHLUWE, MKHUZE, TURN RIGHT TO P522 PASS JOZINI DAM, PROCEED TO MBAMANANA, TURN RIGHT TO P443 PROCEED STRAIGHT TURN RIGHT TO INGWAUVUMA TAXI RANK DROP OFF AND PICK PASSENGERS, RETURN WITH THE SAME ROUTE TO STANGER TAXI RANK.
12.10	KZPRERC2918403 - STANGER TO LUSIKISIKI FROM STANGER TAXI RANK AT THE CORNER OF CATO STREET AND BALCOMB STREET, TURN LEFT TO BALCOMB STREET, TURN RIGHT TO GLEDHOW MILL ROAD, TURN LEFT TO R102, TURN RIGHT TO R74 PROCEED TO JOIN N2 SOUTH FREEWAY PASS UMVOTI TOLL PLAZA, UTHONGATHI TOLL PLAZA, PROCEED STRAIGHT PASS AMANZIMTOTI, SCOTTBURGH, PORT SHEPSTONE, PORT EDWARD, BIZANE, PROCEED UNTIL LUSIKISIKI, THEN TURN LEFT TO UNCEDO TAXI RANK DROP OFF AND PICK UP PASSENGERS THEN RETURN BACK WITH THE SAME ROUTE TO STANGER TAXI RANK.
12.11	KZPRERC2917717 - STANGER TO DURBAN FROM STANGER TAXI RANK AT THE CORNER OF CATO STREET AND BALCOMB STREET, TURN LEFT TO BALCOMB STREET, TURN RIGHT TO GLEDHOW MILL ROAD, TURN LEFT TO R102, TURN RIGHT TO R74 PROCEED TO JOIN N2 SOUTH FREEWAY, PASS UMVOTI PLAZA, THONGATHI TOLL PLAZA PROCEED STRAIGHT TURN LEFT TO JOIN R102, PASS GATE WAY MALL, TURN RIGHT TO JOIN M4 SOUTH, TURN RIGHT TO SANDILE THUSI ROAD, TURN LEFT TO UMGENI ROAD, PROCEED PASS DURBAN STATION AND TURN RIGHT TO CART WRIGHT TAXI RANK DROP OFF AND PICK PASSENGERS AND RETURN USING THE SAME ROUTE.
12.12	KZPRERC2917766 - STANGER TO EMPANGENI FROM STANGER TAXI RANK AT THE CORNER OF CATO STREET AND BALCOMB STREET, TURN LEFT TO BALCOMB STREET, TURN RIGHT TO GLEDHOW MILL ROAD TURN RIGHT TO KING SHAKA STREET, TURN LEFT TO R74, PROCEED TO JOIN N2 NORTH FREEWAY, PROCEED STRAIGHT PASS MTHUNZINI TOLL PLAZA, PROCEED TAKE OFF RAMP TO TURN LEFT TO R34 TURN LEFT TO MPALA STREET, JOIN TANNER ROAD, TURN RIGHT TO KNUZTEN STREET, TURN LEFT TO MORRIS STREET, TURN RIGHT R102, TURN LEFT TO R34 PASS FIVE WAYS MALL, PROCEED TURN RIGHT TO TURNBULL STREET, TURN LEFT TO COMMERCIAL STREET, TURN LEFT TO MAXWELL STREET, TURN RIGHT TO A-TAXI RANK (LOT 16) DROP OFF AND PICK UP PASSENGERS AND RETURN WITH THE SAME ROUTE.
12.13	KZPRERC2917815 - STANGER TO ESHOWE FROM STANGER TAXI RANK AT THE CORNER OF CATO STREET AND BALCOMB STREET, TURN LEFT TO BALCOMB STREET, TURN RIGHT TO GLEDHOW MILL ROAD, TURN LEFT TO R102, PROCEED PASS NEW GUELDERLAND, PASS DARNALL, PASS ZINKWAZI, PASS FORT PEARSON, PASS MATIGULU RIVER, PASS GINGINDLOVU, TURN LEFT TO R66, PROCEED STRAIGHT TURN LEFT TO JOHN ROSS STREET, TURN RIGHT TO KANGELA STREET, AND TURN LEFT TO ESHOWE TAXI RANK DROP OFF AND PICK UP RETURN WITH THE SAME ROUTE.





## transport

Department:  
Transport  
Province of KwaZulu-Natal

## GAZETTE

LGKZNG16-2023-JUL

REGION: ALL

12.14	KZPRERC2917864 - STANGER TO TONGAAT FROM STANGER TAXI RANK AT THE CORNER OF CATO STREET AND BALCOMB STREET, TURN LEFT TO BALCOMB STREET, TURN RIGHT INTO GLEDHOW MILL ROAD, TURN RIGHT TO R102, PROCEED STRAIGHT PASS GROUTVILLE, PASS SHAKASKRAAL, PROCEED STRAIGHT TURN RIGHT TO THONGATHI TAXI RANK DROP OFF AND PICK UP PASSENGERS AND RETURN WITH THE SAME ROUTE.
12.15	KZPRERC2918501 - STANGER TO KWADUKUZA HOSPITAL & LOT 16 FROM STANGER TAXI RANK TURN RIGHT TO BALCOMB STREET, PROCEED STRAIGHT TURN LEFT TO CHIEF ALBERT LUTHULI STREET, PASS SHAKA MALL, TURN RIGHT TO HAYSOM ROAD, TURN LEFT TO THEUNISSEN ROAD, ON THE TRAFFIC CYCLE TAKE THE FIRST EXIST AND PROCEED STRAIGHT PASS STANGER HIGH SCHOOL PICK AND DROP OFF PASSENGERS AT KWADUKUZA PRIVATE HOSPITAL PROCEED THEN TURN LEFT TO ROAD NO. 9, TURN RIGHT TO R102 PROCEED TURN RIGHT GLEDHOW CROSS, TURN RIGHT AND ENTER INTO GLEDHOW LOCATION PICK AND DROP PASSENGERS IN GLEDHOW LOCATION PROCEED UNTIL GLENHILL DRIVE MAKE A U-TURN AND RETURN WITH THE SAME ROUTE TO KWADUKUZA TAXI RANK.
12.16	KZPRERC2918550 - STANGER TO GENERAL JUSTICE GIZENGA MPANZA HOSPITAL FROM STANGER TAXI RANK TURN RIGHT TO BALCOMB STREET, PROCEED STRAIGHT CROSS CHIEF ALBERT LUTHULI STREET, PASS STANGER LIBRARY, TURN RIGHT TO PERSON STREET, PROCEED PICK AND DROP AT GIZELA HOSPITAL, PROCEED, AND TURN LEFT TO COLENBRANDER STREET JOIN GREYRIDGE DRIVE, TURN RIGHT TO JOIN R74, TURN LEFT TO VOORTREKKER STREET PICK AND DROP AT KWADUKUZA MALL, TURN RIGHT TO CHIEF ALBERT LUTHULI STREET, TURN LEFT TO BALCOMB STREET AND RETURN TO STANGER TAXI RANK.



## transport

Department:  
Transport  
Province of KwaZulu-Natal

## GAZETTE

LGKZNG16-2023-JUL

REGION: ALL

1) <b>Application Number:</b> APP0139278	2) <b>Gazette Number:</b> LGKZNG16-2023-JUL
3) <b>Applicant:</b> D MHLONGO <b>ID NO.</b> 7501095500088 <b>Association:</b> STANGER TAXI OWNERS ASSOCIATION	4) <b>Applicant Address:</b> P.O. BOX 4555 STANGER KWA-ZULU NATAL 4450
5) <b>Existing Licence Holder:</b> NOT APPLICABLE <b>ID NO.</b> NOT APPLICABLE	6) <b>Existing Licence Holder Address:</b> NOT APPLICABLE
7) <b>Type of application:</b> ADD AUTHORISATIONS/ROUTES	8) <b>Operating Licence Number:</b> LGKZN0903000684
9) <b>Vehicle Type:</b> MINIBUS	10) 1 X 15 (SEATED) + 0 (STANDING)
11) <b>Region:</b> ILEMBE	
12.1	KZPRERC2917962 - STANGER TO NONGOMA FROM STANGER TAXI RANK AT THE CORNER OF CATO STREET AND BALCOMB STREET, TURN LEFT TO BALCOMB STREET, TURN RIGHT TO GLEDHOW MILL ROAD, TURN LEFT TO R102, TURN RIGHT TO R74, TURN LEFT TO JOIN N2 PROCEED STRAIGHT TAKE EXIT AND TURN LEFT TO R66, PROCEED TOWARD GINGINDLOVU, ESHOWE, ULUNDI PROCEED NONGOMA AND TURN LEFT TO NONGOMA TAXI RANK AND RETURN TO STANGER USING THE SAME ROUTE.
12.2	KZPRERC2918011 - STANGER TO ULUNDI FROM STANGER TAXI RANK AT THE CORNER OF CATO STREET AND BALCOMB STREET, TURN LEFT TO BALCOMB STREET, TURN RIGHT TO GLEDHOW MILL ROAD, TURN LEFT TO R102, TURN RIGHT TO R74, TURN LEFT TO N2 OFFRAMP AND TURN LEFT PASS (DOKODWENI PLAZA) TO R66, TURN RIGHT TO R66 RIGHT INTO PRINCESS MAGOGO STREET AND TURN RIGHT TO ULUNDI TAXI RANK AND RETURN ON THE SAME ROUTE.
12.3	KZPRERC2918060 - STANGER TO PONGOLA FROM STANGER TAXI RANK AT THE CORNER OF CATO STREET AND BALCOMB STREET, TURN LEFT TO BALCOMB STREET, TURN RIGHT TO GLEDHOW MILL ROAD, TURN LEFT TO R102, TURN RIGHT TO R74, TURN LEFT TO N2 PROCEED ALONG N2 (NO PICK UP AND DROP OFF ALLOWED) TURN RIGHT TO NAUDE STREET AND TURN LEFT TO PONGOLA TAXI AND RETURN ON THE SAME ROUTE.
12.4	KZPRERC2918109 - STANGER TO GINGINDLOVU FROM STANGER TAXI RANK AT THE CORNER OF CATO STREET AND BALCOMB STREET, TURN LEFT TO BALCOMB STREET, TURN RIGHT TO GLEDHOW MILL ROAD, TURN LEFT TO JOIN R102, PROCEED STRAIGHT PASS NEW GUELDERLAND, PASS DARNALL, PASS ZINKWAZI RIVER, PASS FORT PEARSON TUGELA, PROCEED PASS MATIGULU RIVER, TURN LEFT TO GINGINDLOVU TAXI RANK, DROP OFF AND PICK UP PASSENGERS AND RETURN WITH THE SAME ROUTE TO STANGER TAXI RANK.
12.5	KZPRERC2918158 - STANGER TO PORT EDWARD FROM STANGER TAXI RANK AT THE CORNER OF CATO STREET AND BALCOMB STREET, TURN LEFT TO BALCOMB STREET, TURN RIGHT TO GLEDHOW MILL ROAD, TURN LEFT TO R102, TURN RIGHT TO R74, TURN RIGHT TO N2, PROCEED STRAIGHT PASS PORT SHEPSTONE, PASS MARGATE, PROCEED STRAIGHT, ON THE OFF RAMP TO TURN RIGHT TO OWEN ELLIES DRIVE, CROSS N2 AND IMMEDIATE TURN LEFT EZINGOLWENI ROAD PROCEED STRAIGHT INTO PORT EDWARD TAXI RANK AND RETURN ON THE SAME ROUTE.
12.6	KZPRERC2918207 - STANGER TO RICHARDS BAY FROM STANGER TAXI RANK AT THE CORNER OF CATO STREET AND BALCOMB STREET, TURN LEFT TO BALCOMB STREET, TURN RIGHT TO GLEDHOW MILL ROAD, TURN LEFT TO R102, TURN RIGHT TO R74, TURN LEFT TO N2 OFF-RAMP AND TURN RIGHT TO R34(JOHN ROSS HIGHWAY) TURN LEFT TO EAST CENTRAL ARTERIAL, TURN LEFT TO R619, TURN LEFT TO BULLION BOULEVARD, TURN RIGHT TO KRUGERAND GROVE AND TURN RIGHT TO RICHARDS BAY TAXI RANK AND RETURN ON THE SAME ROUTE.
12.7	KZPRERC2918256 - STANGER TO JOZINI FROM STANGER TAXI RANK AT THE CORNER OF CATO STREET AND BALCOMB STREET, TURN LEFT TO BALCOMB STREET, TURN RIGHT TO GLEDHOW MILL ROAD, TURN LEFT TO R102, TURN RIGHT TO R74, TURN LEFT TO N2 OFF-RAMP, AND TURN RIGHT TO R69, TURN RIGHT TO JOZINI TAXI RANK AFTER TOTAL GARAGE, AND RETURN ON THE SAME ROUTE.
12.8	KZPRERC2918305 - STANGER TO MANGUZI ROUTE NO. 02 FROM STANGER TAXI RANK AT THE CORNER OF CATO STREET AND BALCOMB STREET, TURN LEFT TO BALCOMB STREET, TURN RIGHT TO GLEDHOW MILL ROAD, TURN LEFT TO R102, TURN RIGHT TO R74 PROCEED TO JOIN N2 NORTH FREEWAY, PASS MTHUNZINI TOLL PLAZA, PROCEED STRAIGHT PASS MTUBATUBA, SLIDE LEFT TO TURN RIGHT TO R22, PROCEED PASS HLUHLUWE, MBAZWANE PROCEED STRAIGHT UNTIL MANGUZI, TURN RIGHT TO MANGUZI TAXI RANK, DROP OFF AND PICK PASSENGERS AND RETURN WITH THE SAME ROUTE TO STANGER TAXI RANK.
12.9	KZPRERC2918354 - STANGER TO INGWAUVUMA FROM STANGER TAXI RANK AT THE CORNER OF CATO STREET AND BALCOMB STREET, TURN LEFT TO BALCOMB STREET, TURN RIGHT TO GLEDHOW MILL ROAD, TURN LEFT TO R102, TURN RIGHT TO R74 PROCEED TO JOIN N2 NORTH FREEWAY PASS MTHUNZINI TOLL PLAZA, PROCEED STRAIGHT PASS MTUBATUBA, HLUHLUWE, MKHUZE, TURN RIGHT TO P522 PASS JOZINI DAM, PROCEED TO MBAMANANA, TURN RIGHT TO P443 PROCEED STRAIGHT TURN RIGHT TO INGWAUVUMA TAXI RANK DROP OFF AND PICK PASSENGERS, RETURN WITH THE SAME ROUTE TO STANGER TAXI RANK.
12.10	KZPRERC2918403 - STANGER TO LUSIKISIKI FROM STANGER TAXI RANK AT THE CORNER OF CATO STREET AND BALCOMB STREET, TURN LEFT TO BALCOMB STREET, TURN RIGHT TO GLEDHOW MILL ROAD, TURN LEFT TO R102, TURN RIGHT TO R74 PROCEED TO JOIN N2 SOUTH FREEWAY PASS UMVOTI TOLL PLAZA, UTHONGATHI TOLL PLAZA, PROCEED STRAIGHT PASS AMANZIMTOTI, SCOTTBURGH, PORT SHEPSTONE, PORT EDWARD, BIZANE, PROCEED UNTIL LUSIKISIKI, THEN TURN LEFT TO UNCEDO TAXI RANK DROP OFF AND PICK UP PASSENGERS THEN RETURN BACK WITH THE SAME ROUTE TO STANGER TAXI RANK.
12.11	KZPRERC2917717 - STANGER TO DURBAN FROM STANGER TAXI RANK AT THE CORNER OF CATO STREET AND BALCOMB STREET, TURN LEFT TO BALCOMB STREET, TURN RIGHT TO GLEDHOW MILL ROAD, TURN LEFT TO R102, TURN RIGHT TO R74 PROCEED TO JOIN N2 SOUTH FREEWAY, PASS UMVOTI PLAZA, THONGATHI TOLL PLAZA PROCEED STRAIGHT TURN LEFT TO JOIN R102, PASS GATE WAY MALL, TURN RIGHT TO JOIN M4 SOUTH, TURN RIGHT TO SANDILE THUSI ROAD, TURN LEFT TO UMNGENI ROAD, PROCEED PASS DURBAN STATION AND TURN RIGHT TO CART WRIGHT TAXI RANK DROP OFF AND PICK PASSENGERS AND RETURN USING THE SAME ROUTE.
12.12	KZPRERC2917766 - STANGER TO EMPANGENI FROM STANGER TAXI RANK AT THE CORNER OF CATO STREET AND BALCOMB STREET, TURN LEFT TO BALCOMB STREET, TURN RIGHT TO GLEDHOW MILL ROAD TURN RIGHT TO KING SHAKA STREET, TURN LEFT TO R74, PROCEED TO JOIN N2 NORTH FREEWAY, PROCEED STRAIGHT PASS MTHUNZINI TOLL PLAZA, PROCEED TAKE OFF RAMP TO TURN LEFT TO R34 TURN LEFT TO MPALA STREET, JOIN TANNER ROAD, TURN RIGHT TO KNUZTEN STREET, TURN LEFT TO MORRIS STREET, TURN RIGHT R102, TURN LEFT TO R34 PASS FIVE WAYS MALL, PROCEED TURN RIGHT TO TURNBULL STREET, TURN LEFT TO COMMERCIAL STREET, TURN LEFT TO MAXWELL STREET, TURN RIGHT TO A-TAXI RANK (LOT 16) DROP OFF AND PICK UP PASSENGERS AND RETURN WITH THE SAME ROUTE.
12.13	KZPRERC2917815 - STANGER TO ESHOWE FROM STANGER TAXI RANK AT THE CORNER OF CATO STREET AND BALCOMB STREET, TURN LEFT TO BALCOMB STREET, TURN RIGHT TO GLEDHOW MILL ROAD, TURN LEFT TO R102, PROCEED PASS NEW GUELDERLAND, PASS DARNALL, PASS ZINKWAZI, PASS FORT PEARSON, PASS MATIGULU RIVER, PASS GINGINDLOVU, TURN LEFT TO R66, PROCEED STRAIGHT TURN LEFT TO JOHN ROSS STREET, TURN RIGHT TO KANGELA STREET, AND TURN LEFT TO ESHOWE TAXI RANK DROP OFF AND PICK UP RETURN WITH THE SAME ROUTE.



## transport

Department:  
Transport  
Province of KwaZulu-Natal

## GAZETTE

LGKZNG16-2023-JUL

REGION: ALL

12.14	KZPRERC2917864 - STANGER TO TONGAAT FROM STANGER TAXI RANK AT THE CORNER OF CATO STREET AND BALCOMB STREET, TURN LEFT TO BALCOMB STREET, TURN RIGHT INTO GLEDHOW MILL ROAD, TURN RIGHT TO R102, PROCEED STRAIGHT PASS GROUTVILLE, PASS SHAKASKRAAL, PROCEED STRAIGHT TURN RIGHT TO THONGATHI TAXI RANK DROP OFF AND PICK UP PASSENGERS AND RETURN WITH THE SAME ROUTE.
12.15	KZPRERC2918501 - STANGER TO KWADUKUZA HOSPITAL & LOT 16 FROM STANGER TAXI RANK TURN RIGHT TO BALCOMB STREET, PROCEED STRAIGHT TURN LEFT TO CHIEF ALBERT LUTHULI STREET, PASS SHAKA MALL, TURN RIGHT TO HAYSOM ROAD, TURN LEFT TO THEUNISSEN ROAD, ON THE TRAFFIC CYCLE TAKE THE FIRST EXIST AND PROCEED STRAIGHT PASS STANGER HIGH SCHOOL PICK AND DROP OFF PASSENGERS AT KWADUKUZA PRIVATE HOSPITAL PROCEED THEN TURN LEFT TO ROAD NO. 9, TURN RIGHT TO R102 PROCEED TURN RIGHT GLEDHOW CROSS, TURN RIGHT AND ENTER INTO GLEDHOW LOCATION PICK AND DROP PASSENGERS IN GLEDHOW LOCATION PROCEED UNTIL GLENHILL DRIVE MAKE A U-TURN AND RETURN WITH THE SAME ROUTE TO KWADUKUZA TAXI RANK.
12.16	KZPRERC2918550 - STANGER TO GENERAL JUSTICE GIZENGA MPANZA HOSPITAL FROM STANGER TAXI RANK TURN RIGHT TO BALCOMB STREET, PROCEED STRAIGHT CROSS CHIEF ALBERT LUTHULI STREET, PASS STANGER LIBRARY, TURN RIGHT TO PERSON STREET, PROCEED PICK AND DROP AT GIZELA HOSPITAL, PROCEED, AND TURN LEFT TO COLENBRANDER STREET JOIN GREYRIDGE DRIVE, TURN RIGHT TO JOIN R74, TURN LEFT TO VOORTREKKER STREET PICK AND DROP AT KWADUKUZA MALL, TURN RIGHT TO CHIEF ALBERT LUTHULI STREET, TURN LEFT TO BALCOMB STREET AND RETURN TO STANGER TAXI RANK.



## transport

Department:  
Transport  
Province of KwaZulu-Natal

## GAZETTE

LGKZNG16-2023-JUL

REGION: ALL

1) <b>Application Number:</b> APP0139280	2) <b>Gazette Number:</b> LGKZNG16-2023-JUL
3) <b>Applicant:</b> MH GUMEDE <b>ID NO.</b> 7612075363080 <b>Association:</b> STANGER TAXI OWNERS ASSOCIATION	4) <b>Applicant Address:</b> P O BOX 4555 KWADUKUZA KWAZULU NATAL 4450
5) <b>Existing Licence Holder:</b> NOT APPLICABLE <b>ID NO.</b> NOT APPLICABLE	6) <b>Existing Licence Holder Address:</b> NOT APPLICABLE
7) <b>Type of application:</b> ADD AUTHORISATIONS/ROUTES	8) <b>Operating Licence Number:</b> LGKZN0903000636
9) <b>Vehicle Type:</b> MINIBUS	10) 1 X 15 (SEATED) + 0 (STANDING)
11) <b>Region:</b> ILEMBE	
12.1	KZPRERC2917962 - STANGER TO NONGOMA FROM STANGER TAXI RANK AT THE CORNER OF CATO STREET AND BALCOMB STREET, TURN LEFT TO BALCOMB STREET, TURN RIGHT TO GLEDHOW MILL ROAD, TURN LEFT TO R102, TURN RIGHT TO R74, TURN LEFT TO JOIN N2 PROCEED STRAIGHT TAKE EXIT AND TURN LEFT TO R66, PROCEED TOWARD GINGINDLOVU, ESHOWE, ULUNDI PROCEED NONGOMA AND TURN LEFT TO NONGOMA TAXI RANK AND RETURN TO STANGER USING THE SAME ROUTE.
12.2	KZPRERC2918011 - STANGER TO ULUNDI FROM STANGER TAXI RANK AT THE CORNER OF CATO STREET AND BALCOMB STREET, TURN LEFT TO BALCOMB STREET, TURN RIGHT TO GLEDHOW MILL ROAD, TURN LEFT TO R102, TURN RIGHT TO R74, TURN LEFT TO N2 OFFRAMP AND TURN LEFT PASS (DOKODWENI PLAZA) TO R66, TURN RIGHT TO R66 RIGHT INTO PRINCESS MAGOGO STREET AND TURN RIGHT TO ULUNDI TAXI RANK AND RETURN ON THE SAME ROUTE.
12.3	KZPRERC2918060 - STANGER TO PONGOLA FROM STANGER TAXI RANK AT THE CORNER OF CATO STREET AND BALCOMB STREET, TURN LEFT TO BALCOMB STREET, TURN RIGHT TO GLEDHOW MILL ROAD, TURN LEFT TO R102, TURN RIGHT TO R74, TURN LEFT TO N2 PROCEED ALONG N2 (NO PICK UP AND DROP OFF ALLOWED) TURN RIGHT TO NAUDE STREET AND TURN LEFT TO PONGOLA TAXI AND RETURN ON THE SAME ROUTE.
12.4	KZPRERC2918109 - STANGER TO GINGINDLOVU FROM STANGER TAXI RANK AT THE CORNER OF CATO STREET AND BALCOMB STREET, TURN LEFT TO BALCOMB STREET, TURN RIGHT TO GLEDHOW MILL ROAD, TURN LEFT TO JOIN R102, PROCEED STRAIGHT PASS NEW GUELDERLAND, PASS DARNALL, PASS ZINKWAZI RIVER, PASS FORT PEARSON TUGELA, PROCEED PASS MATIGULU RIVER, TURN LEFT TO GINGINDLOVU TAXI RANK, DROP OFF AND PICK UP PASSENGERS AND RETURN WITH THE SAME ROUTE TO STANGER TAXI RANK.
12.5	KZPRERC2918158 - STANGER TO PORT EDWARD FROM STANGER TAXI RANK AT THE CORNER OF CATO STREET AND BALCOMB STREET, TURN LEFT TO BALCOMB STREET, TURN RIGHT TO GLEDHOW MILL ROAD, TURN LEFT TO R102, TURN RIGHT TO R74, TURN RIGHT TO N2, PROCEED STRAIGHT PASS PORT SHEPSTONE, PASS MARGATE, PROCEED STRAIGHT, ON THE OFF RAMP TO TURN RIGHT TO OWEN ELLIES DRIVE, CROSS N2 AND IMMEDIATE TURN LEFT EZINGOLWENI ROAD PROCEED STRAIGHT INTO PORT EDWARD TAXI RANK AND RETURN ON THE SAME ROUTE.
12.6	KZPRERC2918207 - STANGER TO RICHARDS BAY FROM STANGER TAXI RANK AT THE CORNER OF CATO STREET AND BALCOMB STREET, TURN LEFT TO BALCOMB STREET, TURN RIGHT TO GLEDHOW MILL ROAD, TURN LEFT TO R102, TURN RIGHT TO R74, TURN LEFT TO N2 OFF-RAMP AND TURN RIGHT TO R34(JOHN ROSS HIGHWAY) TURN LEFT TO EAST CENTRAL ARTERIAL, TURN LEFT TO R619, TURN LEFT TO BULLION BOULEVARD, TURN RIGHT TO KRUGERRAND GROVE AND TURN RIGHT TO RICHARDS BAY TAXI RANK AND RETURN ON THE SAME ROUTE.
12.7	KZPRERC2918256 - STANGER TO JOZINI FROM STANGER TAXI RANK AT THE CORNER OF CATO STREET AND BALCOMB STREET, TURN LEFT TO BALCOMB STREET, TURN RIGHT TO GLEDHOW MILL ROAD, TURN LEFT TO R102, TURN RIGHT TO R74, TURN LEFT TO N2 OFF-RAMP, AND TURN RIGHT TO R69, TURN RIGHT TO JOZINI TAXI RANK AFTER TOTAL GARAGE, AND RETURN ON THE SAME ROUTE.
12.8	KZPRERC2918305 - STANGER TO MANGUZI ROUTE NO. 02 FROM STANGER TAXI RANK AT THE CORNER OF CATO STREET AND BALCOMB STREET, TURN LEFT TO BALCOMB STREET, TURN RIGHT TO GLEDHOW MILL ROAD, TURN LEFT TO R102, TURN RIGHT TO R74 PROCEED TO JOIN N2 NORTH FREEWAY, PASS MTHUNZINI TOLL PLAZA, PROCEED STRAIGHT PASS MTUBATUBA, SLIDE LEFT TO TURN RIGHT TO R22, PROCEED PASS HLUHLUWE, MBABANE PROCEED STRAIGHT UNTIL MANGUZI, TURN RIGHT TO MANGUZI TAXI RANK, DROP OFF AND PICK PASSENGERS AND RETURN WITH THE SAME ROUTE TO STANGER TAXI RANK.
12.9	KZPRERC2918354 - STANGER TO INGWAUVUMA FROM STANGER TAXI RANK AT THE CORNER OF CATO STREET AND BALCOMB STREET, TURN LEFT TO BALCOMB STREET, TURN RIGHT TO GLEDHOW MILL ROAD, TURN LEFT TO R102, TURN RIGHT TO R74 PROCEED TO JOIN N2 NORTH FREEWAY PASS MTHUNZINI TOLL PLAZA, PROCEED STRAIGHT PASS MTUBATUBA, HLUHLUWE, MKHUZE, TURN RIGHT TO P522 PASS JOZINI DAM, PROCEED TO MBAMANANA, TURN RIGHT TO P443 PROCEED STRAIGHT TURN RIGHT TO INGWAUVUMA TAXI RANK DROP OFF AND PICK PASSENGERS, RETURN WITH THE SAME ROUTE TO STANGER TAXI RANK.
12.10	KZPRERC2918403 - STANGER TO LUSIKISIKI FROM STANGER TAXI RANK AT THE CORNER OF CATO STREET AND BALCOMB STREET, TURN LEFT TO BALCOMB STREET, TURN RIGHT TO GLEDHOW MILL ROAD, TURN LEFT TO R102, TURN RIGHT TO R74 PROCEED TO JOIN N2 SOUTH FREEWAY PASS UMVOTI TOLL PLAZA, UTHONGATHI TOLL PLAZA, PROCEED STRAIGHT PASS AMANZIMTOTI, SCOTTBURGH, PORT SHEPSTONE, PORT EDWARD, BIZANE, PROCEED UNTIL LUSIKISIKI, THEN TURN LEFT TO UNCEDO TAXI RANK DROP OFF AND PICK UP PASSENGERS THEN RETURN BACK WITH THE SAME ROUTE TO STANGER TAXI RANK.
12.11	KZPRERC2917717 - STANGER TO DURBAN FROM STANGER TAXI RANK AT THE CORNER OF CATO STREET AND BALCOMB STREET, TURN LEFT TO BALCOMB STREET, TURN RIGHT TO GLEDHOW MILL ROAD, TURN LEFT TO R102, TURN RIGHT TO R74 PROCEED TO JOIN N2 SOUTH FREEWAY, PASS UMVOTI PLAZA, THONGATHI TOLL PLAZA PROCEED STRAIGHT TURN LEFT TO JOIN R102, PASS GATE WAY MALL, TURN RIGHT TO JOIN M4 SOUTH, TURN RIGHT TO SANDILE THUSI ROAD, TURN LEFT TO UMNGENI ROAD, PROCEED PASS DURBAN STATION AND TURN RIGHT TO CART WRIGHT TAXI RANK DROP OFF AND PICK PASSENGERS AND RETURN USING THE SAME ROUTE.
12.12	KZPRERC2917766 - STANGER TO EMPANGENI FROM STANGER TAXI RANK AT THE CORNER OF CATO STREET AND BALCOMB STREET, TURN LEFT TO BALCOMB STREET, TURN RIGHT TO GLEDHOW MILL ROAD TURN RIGHT TO KING SHAKA STREET, TURN LEFT TO R74, PROCEED TO JOIN N2 NORTH FREEWAY, PROCEED STRAIGHT PASS MTHUNZINI TOLL PLAZA, PROCEED TAKE OFF RAMP TO TURN LEFT TO R34 TURN LEFT TO MPALA STREET, JOIN TANNER ROAD, TURN RIGHT TO KNUZTEN STREET, TURN LEFT TO MORRIS STREET, TURN RIGHT R102, TURN LEFT TO R34 PASS FIVE WAYS MALL, PROCEED TURN RIGHT TO TURNBULL STREET, TURN LEFT TO COMMERCIAL STREET, TURN LEFT TO MAXWELL STREET, TURN RIGHT TO A-TAXI RANK (LOT 16) DROP OFF AND PICK UP PASSENGERS AND RETURN WITH THE SAME ROUTE.
12.13	KZPRERC2917815 - STANGER TO ESHOWE FROM STANGER TAXI RANK AT THE CORNER OF CATO STREET AND BALCOMB STREET, TURN LEFT TO BALCOMB STREET, TURN RIGHT TO GLEDHOW MILL ROAD, TURN LEFT TO R102, PROCEED PASS NEW GUELDERLAND, PASS DARNALL, PASS ZINKWAZI, PASS FORT PEARSON, PASS MATIGULU RIVER, PASS GINGINDLOVU, TURN LEFT TO R66, PROCEED STRAIGHT TURN LEFT TO JOHN ROSS STREET, TURN RIGHT TO KANGELA STREET, AND TURN LEFT TO ESHOWE TAXI RANK DROP OFF AND PICK UP RETURN WITH THE SAME ROUTE.



## transport

Department:  
Transport  
Province of KwaZulu-Natal

## GAZETTE

LGKZNG16-2023-JUL

REGION: ALL

12.14	KZPRERC2917864 - STANGER TO TONGAAT FROM STANGER TAXI RANK AT THE CORNER OF CATO STREET AND BALCOMB STREET, TURN LEFT TO BALCOMB STREET, TURN RIGHT INTO GLEDHOW MILL ROAD, TURN RIGHT TO R102, PROCEED STRAIGHT PASS GROUTVILLE, PASS SHAKASKRAAL, PROCEED STRAIGHT TURN RIGHT TO THONGATHI TAXI RANK DROP OFF AND PICK UP PASSENGERS AND RETURN WITH THE SAME ROUTE.
12.15	KZPRERC2918501 - STANGER TO KWADUKUZA HOSPITAL & LOT 16 FROM STANGER TAXI RANK TURN RIGHT TO BALCOMB STREET, PROCEED STRAIGHT TURN LEFT TO CHIEF ALBERT LUTHULI STREET, PASS SHAKA MALL, TURN RIGHT TO HAYSOM ROAD, TURN LEFT TO THEUNISSEN ROAD, ON THE TRAFFIC CYCLE TAKE THE FIRST EXIST AND PROCEED STRAIGHT PASS STANGER HIGH SCHOOL PICK AND DROP OFF PASSENGERS AT KWADUKUZA PRIVATE HOSPITAL PROCEED THEN TURN LEFT TO ROAD NO. 9, TURN RIGHT TO R102 PROCEED TURN RIGHT GLEDHOW CROSS, TURN RIGHT AND ENTER INTO GLEDHOW LOCATION PICK AND DROP PASSENGERS IN GLEDHOW LOCATION PROCEED UNTIL GLENHILL DRIVE MAKE A U-TURN AND RETURN WITH THE SAME ROUTE TO KWADUKUZA TAXI RANK.
12.16	KZPRERC2918550 - STANGER TO GENERAL JUSTICE GIZENGA MPANZA HOSPITAL FROM STANGER TAXI RANK TURN RIGHT TO BALCOMB STREET, PROCEED STRAIGHT CROSS CHIEF ALBERT LUTHULI STREET, PASS STANGER LIBRARY, TURN RIGHT TO PERSON STREET, PROCEED PICK AND DROP AT GIZELA HOSPITAL, PROCEED, AND TURN LEFT TO COLENBRANDER STREET JOIN GREYRIDGE DRIVE, TURN RIGHT TO JOIN R74, TURN LEFT TO VOORTREKKER STREET PICK AND DROP AT KWADUKUZA MALL, TURN RIGHT TO CHIEF ALBERT LUTHULI STREET, TURN LEFT TO BALCOMB STREET AND RETURN TO STANGER TAXI RANK.



## transport

Department:  
Transport  
Province of KwaZulu-Natal

## GAZETTE

LGKZNG16-2023-JUL

REGION: ALL

1) <b>Application Number:</b> APP0139285	2) <b>Gazette Number:</b> LGKZNG16-2023-JUL
3) <b>Applicant:</b> VM NGCAMU <b>ID NO.</b> 5812305268081 <b>Association:</b> STANGER TAXI OWNERS ASSOCIATION	4) <b>Applicant Address:</b> P O BOX 4555 KWADUKUZA KWA ZULU-NATAL  4450
5) <b>Existing Licence Holder:</b> NOT APPLICABLE <b>ID NO.</b> NOT APPLICABLE	6) <b>Existing Licence Holder Address:</b> NOT APPLICABLE
7) <b>Type of application:</b> ADD AUTHORISATIONS/ROUTES	8) <b>Operating Licence Number:</b> LGKZN0903000685
9) <b>Vehicle Type:</b> MINIBUS	10) 1 X 15 (SEATED) + 0 (STANDING)
11) <b>Region:</b> ILEMBE	
12.1	KZPRERC2917962 - STANGER TO NONGOMA FROM STANGER TAXI RANK AT THE CORNER OF CATO STREET AND BALCOMB STREET, TURN LEFT TO BALCOMB STREET, TURN RIGHT TO GLEDHOW MILL ROAD, TURN LEFT TO R102, TURN RIGHT TO R74, TURN LEFT TO JOIN N2 PROCEED STRAIGHT TAKE EXIT AND TURN LEFT TO R66, PROCEED TOWARD GINGINDLOVU, ESHOWE, ULUNDI PROCEED NONGOMA AND TURN LEFT TO NONGOMA TAXI RANK AND RETURN TO STANGER USING THE SAME ROUTE.
12.2	KZPRERC2918011 - STANGER TO ULUNDI FROM STANGER TAXI RANK AT THE CORNER OF CATO STREET AND BALCOMB STREET, TURN LEFT TO BALCOMB STREET, TURN RIGHT TO GLEDHOW MILL ROAD, TURN LEFT TO R102, TURN RIGHT TO R74, TURN LEFT TO N2 OFFRAMP AND TURN LEFT PASS (DOKODWENI PLAZA) TO R66, TURN RIGHT TO R66 RIGHT INTO PRINCESS MAGOGO STREET AND TURN RIGHT TO ULUNDI TAXI RANK AND RETURN ON THE SAME ROUTE.
12.3	KZPRERC2918060 - STANGER TO PONGOLA FROM STANGER TAXI RANK AT THE CORNER OF CATO STREET AND BALCOMB STREET, TURN LEFT TO BALCOMB STREET, TURN RIGHT TO GLEDHOW MILL ROAD, TURN LEFT TO R102, TURN RIGHT TO R74, TURN LEFT TO N2 PROCEED ALONG N2 (NO PICK UP AND DROP OFF ALLOWED) TURN RIGHT TO NAUDE STREET AND TURN LEFT TO PONGOLA TAXI AND RETURN ON THE SAME ROUTE.
12.4	KZPRERC2918109 - STANGER TO GINGINDLOVU FROM STANGER TAXI RANK AT THE CORNER OF CATO STREET AND BALCOMB STREET, TURN LEFT TO BALCOMB STREET, TURN RIGHT TO GLEDHOW MILL ROAD, TURN LEFT TO JOIN R102, PROCEED STRAIGHT PASS NEW GUELDERLAND, PASS DARNALL, PASS ZINKWAZI RIVER, PASS FORT PEARSON TUGELA, PROCEED PASS MATIGULU RIVER, TURN LEFT TO GINGINDLOVU TAXI RANK, DROP OFF AND PICK UP PASSENGERS AND RETURN WITH THE SAME ROUTE TO STANGER TAXI RANK.
12.5	KZPRERC2918158 - STANGER TO PORT EDWARD FROM STANGER TAXI RANK AT THE CORNER OF CATO STREET AND BALCOMB STREET, TURN LEFT TO BALCOMB STREET, TURN RIGHT TO GLEDHOW MILL ROAD, TURN LEFT TO R102, TURN RIGHT TO R74, TURN RIGHT TO N2, PROCEED STRAIGHT PASS PORT SHEPSTONE, PASS MARGATE, PROCEED STRAIGHT, ON THE OFF RAMP TO TURN RIGHT TO OWEN ELLIES DRIVE, CROSS N2 AND IMMEDIATE TURN LEFT EZINGOLWENI ROAD PROCEED STRAIGHT INTO PORT EDWARD TAXI RANK AND RETURN ON THE SAME ROUTE.



## transport

Department:  
Transport  
Province of KwaZulu-Natal

## GAZETTE

LGKZNG16-2023-JUL

REGION: ALL

1) <b>Application Number:</b> APP0139287	2) <b>Gazette Number:</b> LGKZNG16-2023-JUL
3) <b>Applicant:</b> PM NGCAMU <b>ID NO.</b> 8402195721089 <b>Association:</b> STANGER TAXI OWNERS ASSOCIATION	4) <b>Applicant Address:</b> P OP BOX 4555 KWADUKUZA 4450
5) <b>Existing Licence Holder:</b> NOT APPLICABLE <b>ID NO.</b> NOT APPLICABLE	6) <b>Existing Licence Holder Address:</b> NOT APPLICABLE
7) <b>Type of application:</b> ADD AUTHORISATIONS/ROUTES	8) <b>Operating Licence Number:</b> LGKZN0903000668
9) <b>Vehicle Type:</b> MINIBUS	10) 1 X 15 (SEATED) + 0 (STANDING)
11) <b>Region:</b> ILEMBE	
12.1	KZPRERC2917962 - STANGER TO NONGOMA FROM STANGER TAXI RANK AT THE CORNER OF CATO STREET AND BALCOMB STREET, TURN LEFT TO BALCOMB STREET, TURN RIGHT TO GLEDHOW MILL ROAD, TURN LEFT TO R102, TURN RIGHT TO R74, TURN LEFT TO JOIN N2 PROCEED STRAIGHT TAKE EXIT AND TURN LEFT TO R66, PROCEED TOWARD GINGINDLOVU, ESHOWE, ULUNDI PROCEED NONGOMA AND TURN LEFT TO NONGOMA TAXI RANK AND RETURN TO STANGER USING THE SAME ROUTE.
12.2	KZPRERC2918011 - STANGER TO ULUNDI FROM STANGER TAXI RANK AT THE CORNER OF CATO STREET AND BALCOMB STREET, TURN LEFT TO BALCOMB STREET, TURN RIGHT TO GLEDHOW MILL ROAD, TURN LEFT TO R102, TURN RIGHT TO R74, TURN LEFT TO N2 OFFRAMP AND TURN LEFT PASS (DOKODWENI PLAZA) TO R66, TURN RIGHT TO R66 RIGHT INTO PRINCESS MAGOGO STREET AND TURN RIGHT TO ULUNDI TAXI RANK AND RETURN ON THE SAME ROUTE.
12.3	KZPRERC2918060 - STANGER TO PONGOLA FROM STANGER TAXI RANK AT THE CORNER OF CATO STREET AND BALCOMB STREET, TURN LEFT TO BALCOMB STREET, TURN RIGHT TO GLEDHOW MILL ROAD, TURN LEFT TO R102, TURN RIGHT TO R74, TURN LEFT TO N2 PROCEED ALONG N2 (NO PICK UP AND DROP OFF ALLOWED) TURN RIGHT TO NAUDE STREET AND TURN LEFT TO PONGOLA TAXI AND RETURN ON THE SAME ROUTE.
12.4	KZPRERC2918109 - STANGER TO GINGINDLOVU FROM STANGER TAXI RANK AT THE CORNER OF CATO STREET AND BALCOMB STREET, TURN LEFT TO BALCOMB STREET, TURN RIGHT TO GLEDHOW MILL ROAD, TURN LEFT TO JOIN R102, PROCEED STRAIGHT PASS NEW GUELDERLAND, PASS DARNALL, PASS ZINKWAZI RIVER, PASS FORT PEARSON TUGELA, PROCEED PASS MATIGULU RIVER, TURN LEFT TO GINGINDLOVU TAXI RANK, DROP OFF AND PICK UP PASSENGERS AND RETURN WITH THE SAME ROUTE TO STANGER TAXI RANK.
12.5	KZPRERC2918158 - STANGER TO PORT EDWARD FROM STANGER TAXI RANK AT THE CORNER OF CATO STREET AND BALCOMB STREET, TURN LEFT TO BALCOMB STREET, TURN RIGHT TO GLEDHOW MILL ROAD, TURN LEFT TO R102, TURN RIGHT TO R74, TURN LEFT TO N2, PROCEED STRAIGHT PASS PORT SHEPSTONE, PASS MARGATE, PROCEED STRAIGHT, ON THE OFF RAMP TO TURN RIGHT TO OWEN ELLIES DRIVE, CROSS N2 AND IMMEDIATE TURN LEFT EZINGOLWENI ROAD PROCEED STRAIGHT INTO PORT EDWARD TAXI RANK AND RETURN ON THE SAME ROUTE.
12.6	KZPRERC2918207 - STANGER TO RICHARDS BAY FROM STANGER TAXI RANK AT THE CORNER OF CATO STREET AND BALCOMB STREET, TURN LEFT TO BALCOMB STREET, TURN RIGHT TO GLEDHOW MILL ROAD, TURN LEFT TO R102, TURN RIGHT TO R74, TURN LEFT TO N2 OFF-RAMP AND TURN RIGHT TO R34(JOHN ROSS HIGHWAY) TURN LEFT TO EAST CENTRAL ARTERIAL, TURN LEFT TO R619, TURN LEFT TO BULLION BOULEVARD, TURN RIGHT TO KRUGERRAND GROVE AND TURN RIGHT TO RICHARDS BAY TAXI RANK AND RETURN ON THE SAME ROUTE.
12.7	KZPRERC2918256 - STANGER TO JOZINI FROM STANGER TAXI RANK AT THE CORNER OF CATO STREET AND BALCOMB STREET, TURN LEFT TO BALCOMB STREET, TURN RIGHT TO GLEDHOW MILL ROAD, TURN LEFT TO R102, TURN RIGHT TO R74, TURN LEFT TO N2 OFF-RAMP, AND TURN RIGHT TO R69, TURN RIGHT TO JOZINI TAXI RANK AFTER TOTAL GARAGE, AND RETURN ON THE SAME ROUTE.
12.8	KZPRERC2918305 - STANGER TO MANGUZI ROUTE NO. 02 FROM STANGER TAXI RANK AT THE CORNER OF CATO STREET AND BALCOMB STREET, TURN LEFT TO BALCOMB STREET, TURN RIGHT TO GLEDHOW MILL ROAD, TURN LEFT TO R102, TURN RIGHT TO R74 PROCEED TO JOIN N2 NORTH FREEWAY, PASS MTHUNZINI TOLL PLAZA, PROCEED STRAIGHT PASS MTUBATUBA, SLIDE LEFT TO TURN RIGHT TO R22, PROCEED PASS HLUHLUWE, MBAZWANE PROCEED STRAIGHT UNTIL MANGUZI, TURN RIGHT TO MANGUZI TAXI RANK, DROP OFF AND PICK PASSENGERS AND RETURN WITH THE SAME ROUTE TO STANGER TAXI RANK.
12.9	KZPRERC2918354 - STANGER TO INGWAUVUMA FROM STANGER TAXI RANK AT THE CORNER OF CATO STREET AND BALCOMB STREET, TURN LEFT TO BALCOMB STREET, TURN RIGHT TO GLEDHOW MILL ROAD, TURN LEFT TO R102, TURN RIGHT TO R74 PROCEED TO JOIN N2 NORTH FREEWAY PASS MTHUNZINI TOLL PLAZA, PROCEED STRAIGHT PASS MTUBATUBA, HLUHLUWE, MKHUZE, TURN RIGHT TO P522 PASS JOZINI DAM, PROCEED TO MBAMANANA, TURN RIGHT TO P443 PROCEED STRAIGHT TURN RIGHT TO INGWAUVUMA TAXI RANK DROP OFF AND PICK PASSENGERS, RETURN WITH THE SAME ROUTE TO STANGER TAXI RANK.
12.10	KZPRERC2918403 - STANGER TO LUSIKISIKI FROM STANGER TAXI RANK AT THE CORNER OF CATO STREET AND BALCOMB STREET, TURN LEFT BALCOMB STREET, TURN RIGHT TO GLEDHOW MILL ROAD, TURN LEFT TO R102, TURN RIGHT TO R74 PROCEED TO JOIN N2 SOUTH FREEWAY PASS UMVOTI TOLL PLAZA, UTHONGATHI TOLL PLAZA, PROCEED STRAIGHT PASS AMANZIMTOTI, SCOTTBURGH, PORT SHEPSTONE, PORT EDWARD, BIZANE, PROCEED UNTIL LUSIKISIKI, THEN TURN LEFT TO UNCEDO TAXI RANK DROP OFF AND PICK UP PASSENGERS THEN RETURN BACK WITH THE SAME ROUTE TO STANGER TAXI RANK.
12.11	KZPRERC2917717 - STANGER TO DURBAN FROM STANGER TAXI RANK AT THE CORNER OF CATO STREET AND BALCOMB STREET, TURN LEFT TO BALCOMB STREET, TURN RIGHT TO GLEDHOW MILL ROAD, TURN LEFT TO R102, TURN RIGHT TO R74 PROCEED TO JOIN N2 SOUTH FREEWAY, PASS UMVOTI PLAZA, THONGATHI TOLL PLAZA PROCEED STRAIGHT TURN LEFT TO JOIN R102, PASS GATE WAY MALL, TURN RIGHT TO JOIN M4 SOUTH, TURN RIGHT TO SANDILE THUSI ROAD, TURN LEFT TO UMGENI ROAD, PROCEED PASS DURBAN STATION AND TURN RIGHT TO CART WRIGHT TAXI RANK DROP OFF AND PICK PASSENGERS AND RETURN USING THE SAME ROUTE.
12.12	KZPRERC2917766 - STANGER TO EMPANGENI FROM STANGER TAXI RANK AT THE CORNER OF CATO STREET AND BALCOMB STREET, TURN LEFT TO BALCOMB STREET, TURN RIGHT TO GLEDHOW MILL ROAD TURN RIGHT TO KING SHAKA STREET, TURN LEFT TO R74, PROCEED TO JOIN N2 NORTH FREEWAY, PROCEED STRAIGHT PASS MTHUNZINI TOLL PLAZA, PROCEED TAKE OFF RAMP TO TURN LEFT TO R34 TURN LEFT TO MPALA STREET, JOIN TANNER ROAD, TURN RIGHT TO KNUTZEN STREET, TURN LEFT TO MORRIS STREET, TURN RIGHT R102, TURN LEFT TO R34 PASS FIVE WAYS MALL, PROCEED TURN RIGHT TO TURNBULL STREET, TURN LEFT TO COMMERCIAL STREET, TURN LEFT TO MAXWELL STREET, TURN RIGHT TO A-TAXI RANK (LOT 16) DROP OFF AND PICK UP PASSENGERS AND RETURN WITH THE SAME ROUTE.
12.13	KZPRERC2917815 - STANGER TO ESHOWE FROM STANGER TAXI RANK AT THE CORNER OF CATO STREET AND BALCOMB STREET, TURN LEFT TO BALCOMB STREET, TURN RIGHT TO GLEDHOW MILL ROAD, TURN LEFT TO R102, PROCEED PASS NEW GUELDERLAND, PASS DARNALL, PASS ZINKWAZI, PASS FORT PEARSON, PASS MATIGULU RIVER, PASS GINGINDLOVU, TURN LEFT TO R66, PROCEED STRAIGHT TURN LEFT TO JOHN ROSS STREET, TURN RIGHT TO KANGELA STREET, AND TURN LEFT TO ESHOWE TAXI RANK DROP OFF AND PICK UP RETURN WITH THE SAME ROUTE.





## transport

Department:  
Transport  
Province of KwaZulu-Natal

## GAZETTE

LGKZNG16-2023-JUL

REGION: ALL

12.14	KZPRERC2917864 - STANGER TO TONGAAT FROM STANGER TAXI RANK AT THE CORNER OF CATO STREET AND BALCOMB STREET, TURN LEFT TO BALCOMB STREET, TURN RIGHT INTO GLEDHOW MILL ROAD, TURN RIGHT TO R102, PROCEED STRAIGHT PASS GROUTVILLE, PASS SHAKASKRAAL, PROCEED STRAIGHT TURN RIGHT TO THONGATHI TAXI RANK DROP OFF AND PICK UP PASSENGERS AND RETURN WITH THE SAME ROUTE.
12.15	KZPRERC2917913 - STANGER TO KRANSKOP FROM STANGER TAXI RANK AT THE CORNER OF CATO STREET AND BALCOMB STREET, TURN LEFT TO BALCOMB STREET, TURN LEFT INTO GLEDHOW MILL ROAD, TURN RIGHT TO KING SHAKA STREET, TURN LEFT TO R74, PROCEED STRAIGHT PASS MAPHUMULO, TURN RIGHT TO MAIN ROAD P15-1 PROCEED STRAIGHT TO KRANSKOP AND TURN LEFT TO KRANSKOP TAXI RANK DROP OFF AND PICK UP PASSENGERS RETURN WITH THE SAME ROUTE.
12.16	KZPRERC2918501 - STANGER TO KWADUKUZA HOSPITAL & LOT 16 FROM STANGER TAXI RANK TURN RIGHT TO BALCOMB STREET, PROCEED STRAIGHT TURN LEFT TO CHIEF ALBERT LUTHULI STREET, PASS SHAKA MALL, TURN RIGHT TO HAYSOM ROAD, TURN LEFT TO THEUNISSEN ROAD, ON THE TRAFFIC CYCLE TAKE THE FIRST EXIST AND PROCEED STRAIGHT PASS STANGER HIGH SCHOOL PICK AND DROP OFF PASSENGERS AT KWADUKUZA PRIVATE HOSPITAL PROCEED THEN TURN LEFT TO ROAD NO. 9, TURN RIGHT TO R102 PROCEED TURN RIGHT GLEDHOW CROSS, TURN RIGHT AND ENTER INTO GLEDHOW LOCATION PICK AND DROP PASSENGERS IN GLEDHOW LOCATION PROCEED UNTIL GLENHILL DRIVE MAKE A U-TURN AND RETURN WITH THE SAME ROUTE TO KWADUKUZA TAXI RANK.
12.17	KZPRERC2918550 - STANGER TO GENERAL JUSTICE GIZENGA MPANZA HOSPITAL FROM STANGER TAXI RANK TURN RIGHT TO BALCOMB STREET, PROCEED STRAIGHT CROSS CHIEF ALBERT LUTHULI STREET, PASS STANGER LIBRARY, TURN RIGHT TO PERSON STREET, PROCEED PICK AND DROP AT GIZELA HOSPITAL, PROCEED, AND TURN LEFT TO COLENBRANDER STREET JOIN GREYRIDGE DRIVE, TURN RIGHT TO JOIN R74, TURN LEFT TO VOORTREKKER STREET PICK AND DROP AT KWADUKUZA MALL, TURN RIGHT TO CHIEF ALBERT LUTHULI STREET, TURN LEFT TO BALCOMB STREET AND RETURN TO STANGER TAXI RANK.



## transport

Department:  
Transport  
Province of KwaZulu-Natal

## GAZETTE

LGKZNG16-2023-JUL

REGION: ALL

1) <b>Application Number:</b> APP0139454	2) <b>Gazette Number:</b> LGKZNG16-2023-JUL
3) <b>Applicant:</b> HSS GUMEDE <b>ID NO.</b> 7506155658080 <b>Association:</b> STANGER TAXI OWNERS ASSOCIATION	4) <b>Applicant Address:</b> P.O. BOX 4555 KWADUKUZA STANGER  4450
5) <b>Existing Licence Holder:</b> NOT APPLICABLE <b>ID NO.</b> NOT APPLICABLE	6) <b>Existing Licence Holder Address:</b> NOT APPLICABLE
7) <b>Type of application:</b> ADD AUTHORISATIONS/ROUTES	8) <b>Operating Licence Number:</b> LGKZN0903000438
9) <b>Vehicle Type:</b> MINIBUS	10) 1 X 15 (SEATED) + 0 (STANDING)
11) <b>Region:</b> ILEMBE	
12.1	KZPRERC2917962 - STANGER TO NONGOMA FROM STANGER TAXI RANK AT THE CORNER OF CATO STREET AND BALCOMB STREET, TURN LEFT TO BALCOMB STREET, TURN RIGHT TO GLEDHOW MILL ROAD, TURN LEFT TO R102, TURN RIGHT TO R74, TURN LEFT TO JOIN N2 PROCEED STRAIGHT TAKE EXIT AND TURN LEFT TO R66, PROCEED TOWARD GINGINDLOVU, ESHOWE, ULUNDI PROCEED NONGOMA AND TURN LEFT TO NONGOMA TAXI RANK AND RETURN TO STANGER USING THE SAME ROUTE.
12.2	KZPRERC2918011 - STANGER TO ULUNDI FROM STANGER TAXI RANK AT THE CORNER OF CATO STREET AND BALCOMB STREET, TURN LEFT TO BALCOMB STREET, TURN RIGHT TO GLEDHOW MILL ROAD, TURN LEFT TO R102, TURN RIGHT TO R74, TURN LEFT TO N2 OFFRAMP AND TURN LEFT PASS (DOKODWENI PLAZA) TO R66, TURN RIGHT TO R66 RIGHT INTO PRINCESS MAGOGO STREET AND TURN RIGHT TO ULUNDI TAXI RANK AND RETURN ON THE SAME ROUTE.
12.3	KZPRERC2918060 - STANGER TO PONGOLA FROM STANGER TAXI RANK AT THE CORNER OF CATO STREET AND BALCOMB STREET, TURN LEFT TO BALCOMB STREET, TURN RIGHT TO GLEDHOW MILL ROAD, TURN LEFT TO R102, TURN RIGHT TO R74, TURN LEFT TO N2 PROCEED ALONG N2 (NO PICK UP AND DROP OFF ALLOWED) TURN RIGHT TO NAUDE STREET AND TURN LEFT TO PONGOLA TAXI AND RETURN ON THE SAME ROUTE.
12.4	KZPRERC2918109 - STANGER TO GINGINDLOVU FROM STANGER TAXI RANK AT THE CORNER OF CATO STREET AND BALCOMB STREET, TURN LEFT TO BALCOMB STREET, TURN RIGHT TO GLEDHOW MILL ROAD, TURN LEFT TO JOIN R102, PROCEED STRAIGHT PASS NEW GUELDERLAND, PASS DARNALL, PASS ZINKWAZI RIVER, PASS FORT PEARSON TUGELA, PROCEED PASS MATIGULU RIVER, TURN LEFT TO GINGINDLOVU TAXI RANK, DROP OFF AND PICK UP PASSENGERS AND RETURN WITH THE SAME ROUTE TO STANGER TAXI RANK.
12.5	KZPRERC2918158 - STANGER TO PORT EDWARD FROM STANGER TAXI RANK AT THE CORNER OF CATO STREET AND BALCOMB STREET, TURN LEFT TO BALCOMB STREET, TURN RIGHT TO GLEDHOW MILL ROAD, TURN LEFT TO R102, TURN RIGHT TO R74, TURN RIGHT TO N2, PROCEED STRAIGHT PASS PORT SHEPSTONE, PASS MARGATE, PROCEED STRAIGHT, ON THE OFF RAMP TO TURN RIGHT TO OWEN ELLIES DRIVE, CROSS N2 AND IMMEDIATE TURN LEFT EZINGOLWENI ROAD PROCEED STRAIGHT INTO PORT EDWARD TAXI RANK AND RETURN ON THE SAME ROUTE.
12.6	KZPRERC2918207 - STANGER TO RICHARDS BAY FROM STANGER TAXI RANK AT THE CORNER OF CATO STREET AND BALCOMB STREET, TURN LEFT TO BALCOMB STREET, TURN RIGHT TO GLEDHOW MILL ROAD, TURN LEFT TO R102, TURN RIGHT TO R74, TURN LEFT TO N2 OFF-RAMP AND TURN RIGHT TO R34(JOHN ROSS HIGHWAY) TURN LEFT TO EAST CENTRAL ARTERIAL, TURN LEFT TO R619, TURN LEFT TO BULLION BOULEVARD, TURN RIGHT TO KRUGERRAND GROVE AND TURN RIGHT TO RICHARDS BAY TAXI RANK AND RETURN ON THE SAME ROUTE.
12.7	KZPRERC2918256 - STANGER TO JOZINI FROM STANGER TAXI RANK AT THE CORNER OF CATO STREET AND BALCOMB STREET, TURN LEFT TO BALCOMB STREET, TURN RIGHT TO GLEDHOW MILL ROAD, TURN LEFT TO R102, TURN RIGHT TO R74, TURN LEFT TO N2 OFF-RAMP, AND TURN RIGHT TO R69, TURN RIGHT TO JOZINI TAXI RANK AFTER TOTAL GARAGE, AND RETURN ON THE SAME ROUTE.
12.8	KZPRERC2918305 - STANGER TO MANGUZI ROUTE NO. 02 FROM STANGER TAXI RANK AT THE CORNER OF CATO STREET AND BALCOMB STREET, TURN LEFT TO BALCOMB STREET, TURN RIGHT TO GLEDHOW MILL ROAD, TURN LEFT TO R102, TURN RIGHT TO R74 PROCEED TO JOIN N2 NORTH FREEWAY, PASS MTHUNZINI TOLL PLAZA, PROCEED STRAIGHT PASS MTUBATUBA, SLIDE LEFT TO TURN RIGHT TO R22, PROCEED PASS HLUHLUWE, MBAZWANE PROCEED STRAIGHT UNTIL MANGUZI, TURN RIGHT TO MANGUZI TAXI RANK, DROP OFF AND PICK PASSENGERS AND RETURN WITH THE SAME ROUTE TO STANGER TAXI RANK.
12.9	KZPRERC2918354 - STANGER TO INGWAUVUMA FROM STANGER TAXI RANK AT THE CORNER OF CATO STREET AND BALCOMB STREET, TURN LEFT TO BALCOMB STREET, TURN RIGHT TO GLEDHOW MILL ROAD, TURN LEFT TO R102, TURN RIGHT TO R74 PROCEED TO JOIN N2 NORTH FREEWAY PASS MTHUNZINI TOLL PLAZA, PROCEED STRAIGHT PASS MTUBATUBA, HLUHLUWE, MKHUZE, TURN RIGHT TO P522 PASS JOZINI DAM, PROCEED TO MBAMANANA, TURN RIGHT TO P443 PROCEED STRAIGHT TURN RIGHT TO INGWAUVUMA TAXI RANK DROP OFF AND PICK PASSENGERS, RETURN WITH THE SAME ROUTE TO STANGER TAXI RANK.
12.10	KZPRERC2918403 - STANGER TO LUSIKISIKI FROM STANGER TAXI RANK AT THE CORNER OF CATO STREET AND BALCOMB STREET, TURN LEFT BALCOMB STREET, TURN RIGHT TO GLEDHOW MILL ROAD, TURN LEFT TO R102, TURN RIGHT TO R74 PROCEED TO JOIN N2 SOUTH FREEWAY PASS UMVOTI TOLL PLAZA, UTHONGATHI TOLL PLAZA, PROCEED STRAIGHT PASS AMANZIMTOTI, SCOTTBURGH, PORT SHEPSTONE, PORT EDWARD, BIZANE, PROCEED UNTIL LUSIKISIKI, THEN TURN LEFT TO UNCEDO TAXI RANK DROP OFF AND PICK UP PASSENGERS THEN RETURN BACK WITH THE SAME ROUTE TO STANGER TAXI RANK.
12.11	KZPRERC2917717 - STANGER TO DURBAN FROM STANGER TAXI RANK AT THE CORNER OF CATO STREET AND BALCOMB STREET, TURN LEFT TO BALCOMB STREET, TURN RIGHT TO GLEDHOW MILL ROAD, TURN LEFT TO R102, TURN RIGHT TO R74 PROCEED TO JOIN N2 SOUTH FREEWAY, PASS UMVOTI PLAZA, THONGATHI TOLL PLAZA PROCEED STRAIGHT TURN LEFT TO JOIN R102, PASS GATE WAY MALL, TURN RIGHT TO JOIN M4 SOUTH, TURN RIGHT TO SANDILE THUSI ROAD, TURN LEFT TO UMGENI ROAD, PROCEED PASS DURBAN STATION AND TURN RIGHT TO CART WRIGHT TAXI RANK DROP OFF AND PICK PASSENGERS AND RETURN USING THE SAME ROUTE.
12.12	KZPRERC2917766 - STANGER TO EMPANGENI FROM STANGER TAXI RANK AT THE CORNER OF CATO STREET AND BALCOMB STREET, TURN LEFT TO BALCOMB STREET, TURN RIGHT TO GLEDHOW MILL ROAD TURN RIGHT TO KING SHAKA STREET, TURN LEFT TO R74, PROCEED TO JOIN N2 NORTH FREEWAY, PROCEED STRAIGHT PASS MTHUNZINI TOLL PLAZA, PROCEED TAKE OFF RAMP TO TURN LEFT TO R34 TURN LEFT TO MPALA STREET, JOIN TANNER ROAD, TURN RIGHT TO KNUUTZEN STREET, TURN LEFT TO MORRIS STREET, TURN RIGHT R102, TURN LEFT TO R34 PASS FIVE WAYS MALL, PROCEED TURN RIGHT TO TURNBULL STREET, TURN LEFT TO COMMERCIAL STREET, TURN LEFT TO MAXWELL STREET, TURN RIGHT TO A-TAXI RANK (LOT 16) DROP OFF AND PICK UP PASSENGERS AND RETURN WITH THE SAME ROUTE.
12.13	KZPRERC2917815 - STANGER TO ESHOWE FROM STANGER TAXI RANK AT THE CORNER OF CATO STREET AND BALCOMB STREET, TURN LEFT TO BALCOMB STREET, TURN RIGHT TO GLEDHOW MILL ROAD, TURN LEFT TO R102, PROCEED PASS NEW GUELDERLAND, PASS DARNALL, PASS ZINKWAZI, PASS FORT PEARSON, PASS MATIGULU RIVER, PASS GINGINDLOVU, TURN LEFT TO R66, PROCEED STRAIGHT TURN LEFT TO JOHN ROSS STREET, TURN RIGHT TO KANGELA STREET, AND TURN LEFT TO ESHOWE TAXI RANK DROP OFF AND PICK UP RETURN WITH THE SAME ROUTE.



## transport

Department:  
Transport  
Province of KwaZulu-Natal

## GAZETTE

LGKZNG16-2023-JUL

REGION: ALL

12.14	KZPRERC2917864 - STANGER TO TONGAAT FROM STANGER TAXI RANK AT THE CORNER OF CATO STREET AND BALCOMB STREET, TURN LEFT TO BALCOMB STREET, TURN RIGHT INTO GLEDHOW MILL ROAD, TURN RIGHT TO R102, PROCEED STRAIGHT PASS GROUTVILLE, PASS SHAKASKRAAL, PROCEED STRAIGHT TURN RIGHT TO THONGATHI TAXI RANK DROP OFF AND PICK UP PASSENGERS AND RETURN WITH THE SAME ROUTE.
12.15	KZPRERC2918501 - STANGER TO KWADUKUZA HOSPITAL & LOT 16 FROM STANGER TAXI RANK TURN RIGHT TO BALCOMB STREET, PROCEED STRAIGHT TURN LEFT TO CHIEF ALBERT LUTHULI STREET, PASS SHAKA MALL, TURN RIGHT TO HAYSOM ROAD, TURN LEFT TO THEUNISSEN ROAD, ON THE TRAFFIC CYCLE TAKE THE FIRST EXIST AND PROCEED STRAIGHT PASS STANGER HIGH SCHOOL PICK AND DROP OFF PASSENGERS AT KWADUKUZA PRIVATE HOSPITAL PROCEED THEN TURN LEFT TO ROAD NO. 9, TURN RIGHT TO R102 PROCEED TURN RIGHT GLEDHOW CROSS, TURN RIGHT AND ENTER INTO GLEDHOW LOCATION PICK AND DROP PASSENGERS IN GLEDHOW LOCATION PROCEED UNTIL GLENHILL DRIVE MAKE A U-TURN AND RETURN WITH THE SAME ROUTE TO KWADUKUZA TAXI RANK.
12.16	KZPRERC2918550 - STANGER TO GENERAL JUSTICE GIZENGA MPANZA HOSPITAL FROM STANGER TAXI RANK TURN RIGHT TO BALCOMB STREET, PROCEED STRAIGHT CROSS CHIEF ALBERT LUTHULI STREET, PASS STANGER LIBRARY, TURN RIGHT TO PERSON STREET, PROCEED PICK AND DROP AT GIZELA HOSPITAL, PROCEED, AND TURN LEFT TO COLENBRANDER STREET JOIN GREYRIDGE DRIVE, TURN RIGHT TO JOIN R74, TURN LEFT TO VOORTREKKER STREET PICK AND DROP AT KWADUKUZA MALL, TURN RIGHT TO CHIEF ALBERT LUTHULI STREET, TURN LEFT TO BALCOMB STREET AND RETURN TO STANGER TAXI RANK.



## transport

Department:  
Transport  
Province of KwaZulu-Natal

## GAZETTE

LGKZNG16-2023-JUL

REGION: ALL

1) <b>Application Number:</b> APP0139456	2) <b>Gazette Number:</b> LGKZNG16-2023-JUL
3) <b>Applicant:</b> TG MKHIZE <b>ID NO.</b> 7812200542083 <b>Association:</b> STANGER TAXI OWNERS ASSOCIATION	4) <b>Applicant Address:</b> P.O. BOX4555 KWADUKUZA 4450
5) <b>Existing Licence Holder:</b> NOT APPLICABLE <b>ID NO.</b> NOT APPLICABLE	6) <b>Existing Licence Holder Address:</b> NOT APPLICABLE
7) <b>Type of application:</b> ADD AUTHORISATIONS/ROUTES	8) <b>Operating Licence Number:</b> LGKZN0903000699
9) <b>Vehicle Type:</b> MINIBUS	10) 1 X 15 (SEATED) + 0 (STANDING)
11) <b>Region:</b> ILEMBE	
12.1	KZPRERC2917962 - STANGER TO NONGOMA FROM STANGER TAXI RANK AT THE CORNER OF CATO STREET AND BALCOMB STREET, TURN LEFT TO BALCOMB STREET, TURN RIGHT TO GLEDHOW MILL ROAD, TURN LEFT TO R102, TURN RIGHT TO R74, TURN LEFT TO JOIN N2 PROCEED STRAIGHT TAKE EXIT AND TURN LEFT TO R66, PROCEED TOWARD GINGINDLOVU, ESHOWE, ULUNDI PROCEED NONGOMA AND TURN LEFT TO NONGOMA TAXI RANK AND RETURN TO STANGER USING THE SAME ROUTE.
12.2	KZPRERC2918011 - STANGER TO ULUNDI FROM STANGER TAXI RANK AT THE CORNER OF CATO STREET AND BALCOMB STREET, TURN LEFT TO BALCOMB STREET, TURN RIGHT TO GLEDHOW MILL ROAD, TURN LEFT TO R102, TURN RIGHT TO R74, TURN LEFT TO N2 OFFRAMP AND TURN LEFT PASS (DOKODWENI PLAZA) TO R66, TURN RIGHT TO R66 RIGHT INTO PRINCESS MAGOGO STREET AND TURN RIGHT TO ULUNDI TAXI RANK AND RETURN ON THE SAME ROUTE.
12.3	KZPRERC2918060 - STANGER TO PONGOLA FROM STANGER TAXI RANK AT THE CORNER OF CATO STREET AND BALCOMB STREET, TURN LEFT TO BALCOMB STREET, TURN RIGHT TO GLEDHOW MILL ROAD, TURN LEFT TO R102, TURN RIGHT TO R74, TURN LEFT TO N2 PROCEED ALONG N2 (NO PICK UP AND DROP OFF ALLOWED) TURN RIGHT TO NAUDE STREET AND TURN LEFT TO PONGOLA TAXI AND RETURN ON THE SAME ROUTE.
12.4	KZPRERC2918109 - STANGER TO GINGINDLOVU FROM STANGER TAXI RANK AT THE CORNER OF CATO STREET AND BALCOMB STREET, TURN LEFT TO BALCOMB STREET, TURN RIGHT TO GLEDHOW MILL ROAD, TURN LEFT TO JOIN R102, PROCEED STRAIGHT PASS NEW GUELDERLAND, PASS DARNALL, PASS ZINKWAZI RIVER, PASS FORT PEARSON TUGELA, PROCEED PASS MATIGULU RIVER, TURN LEFT TO GINGINDLOVU TAXI RANK, DROP OFF AND PICK UP PASSENGERS AND RETURN WITH THE SAME ROUTE TO STANGER TAXI RANK.
12.5	KZPRERC2918158 - STANGER TO PORT EDWARD FROM STANGER TAXI RANK AT THE CORNER OF CATO STREET AND BALCOMB STREET, TURN LEFT TO BALCOMB STREET, TURN RIGHT TO GLEDHOW MILL ROAD, TURN LEFT TO R102, TURN RIGHT TO R74, TURN RIGHT TO N2, PROCEED STRAIGHT PASS PORT SHEPSTONE, PASS MARGATE, PROCEED STRAIGHT, ON THE OFF RAMP TO TURN RIGHT TO OWEN ELLIES DRIVE, CROSS N2 AND IMMEDIATE TURN LEFT EZINGOLWENI ROAD PROCEED STRAIGHT INTO PORT EDWARD TAXI RANK AND RETURN ON THE SAME ROUTE.



## transport

Department:  
Transport  
Province of KwaZulu-Natal

## GAZETTE

LGKZNG16-2023-JUL

REGION: ALL

1) <b>Application Number:</b> APP0139460	2) <b>Gazette Number:</b> LGKZNG16-2023-JUL
3) <b>Applicant:</b> JB KANYILE <b>ID NO.</b> 6809055357089 <b>Association:</b> STANGER TAXI OWNERS ASSOCIATION	4) <b>Applicant Address:</b> P O BOX 4555 KWADUKUZA KWAZULU NATAL 4450
5) <b>Existing Licence Holder:</b> NOT APPLICABLE <b>ID NO.</b> NOT APPLICABLE	6) <b>Existing Licence Holder Address:</b> NOT APPLICABLE
7) <b>Type of application:</b> ADD AUTHORISATIONS/ROUTES	8) <b>Operating Licence Number:</b> LGKZN0903000630
9) <b>Vehicle Type:</b> MINIBUS	10) 1 X 15 (SEATED) + 0 (STANDING)
11) <b>Region:</b> ILEMBE	
12.1	KZPRERC2917962 - STANGER TO NONGOMA FROM STANGER TAXI RANK AT THE CORNER OF CATO STREET AND BALCOMB STREET, TURN LEFT TO BALCOMB STREET, TURN RIGHT TO GLEDHOW MILL ROAD, TURN LEFT TO R102, TURN RIGHT TO R74, TURN LEFT TO JOIN N2 PROCEED STRAIGHT TAKE EXIT AND TURN LEFT TO R66, PROCEED TOWARD GINGINDLOVU, ESHOWE, ULUNDI PROCEED NONGOMA AND TURN LEFT TO NONGOMA TAXI RANK AND RETURN TO STANGER USING THE SAME ROUTE.
12.2	KZPRERC2918011 - STANGER TO ULUNDI FROM STANGER TAXI RANK AT THE CORNER OF CATO STREET AND BALCOMB STREET, TURN LEFT TO BALCOMB STREET, TURN RIGHT TO GLEDHOW MILL ROAD, TURN LEFT TO R102, TURN RIGHT TO R74, TURN LEFT TO N2 OFFRAMP AND TURN LEFT PASS (DOKODWENI PLAZA) TO R66, TURN RIGHT TO R66 RIGHT INTO PRINCESS MAGOGO STREET AND TURN RIGHT TO ULUNDI TAXI RANK AND RETURN ON THE SAME ROUTE.
12.3	KZPRERC2918060 - STANGER TO PONGOLA FROM STANGER TAXI RANK AT THE CORNER OF CATO STREET AND BALCOMB STREET, TURN LEFT TO BALCOMB STREET, TURN RIGHT TO GLEDHOW MILL ROAD, TURN LEFT TO R102, TURN RIGHT TO R74, TURN LEFT TO N2 PROCEED ALONG N2 (NO PICK UP AND DROP OFF ALLOWED) TURN RIGHT TO NAUDE STREET AND TURN LEFT TO PONGOLA TAXI AND RETURN ON THE SAME ROUTE.
12.4	KZPRERC2918109 - STANGER TO GINGINDLOVU FROM STANGER TAXI RANK AT THE CORNER OF CATO STREET AND BALCOMB STREET, TURN LEFT TO BALCOMB STREET, TURN RIGHT TO GLEDHOW MILL ROAD, TURN LEFT TO JOIN R102, PROCEED STRAIGHT PASS NEW GUELDERLAND, PASS DARNALL, PASS ZINKWAZI RIVER, PASS FORT PEARSON TUGELA, PROCEED PASS MATIGULU RIVER, TURN LEFT TO GINGINDLOVU TAXI RANK, DROP OFF AND PICK UP PASSENGERS AND RETURN WITH THE SAME ROUTE TO STANGER TAXI RANK.
12.5	KZPRERC2918158 - STANGER TO PORT EDWARD FROM STANGER TAXI RANK AT THE CORNER OF CATO STREET AND BALCOMB STREET, TURN LEFT TO BALCOMB STREET, TURN RIGHT TO GLEDHOW MILL ROAD, TURN LEFT TO R102, TURN RIGHT TO R74, TURN RIGHT TO N2, PROCEED STRAIGHT PASS PORT SHEPSTONE, PASS MARGATE, PROCEED STRAIGHT, ON THE OFF RAMP TO TURN RIGHT TO OWEN ELLIES DRIVE, CROSS N2 AND IMMEDIATE TURN LEFT EZINGOLWENI ROAD PROCEED STRAIGHT INTO PORT EDWARD TAXI RANK AND RETURN ON THE SAME ROUTE.
12.6	KZPRERC2918207 - STANGER TO RICHARDS BAY FROM STANGER TAXI RANK AT THE CORNER OF CATO STREET AND BALCOMB STREET, TURN LEFT TO BALCOMB STREET, TURN RIGHT TO GLEDHOW MILL ROAD, TURN LEFT TO R102, TURN RIGHT TO R74, TURN LEFT TO N2 OFF-RAMP AND TURN RIGHT TO R34(JOHN ROSS HIGHWAY) TURN LEFT TO EAST CENTRAL ARTERIAL, TURN LEFT TO R619, TURN LEFT TO BULLION BOULEVARD, TURN RIGHT TO KRUGERAND GROVE AND TURN RIGHT TO RICHARDS BAY TAXI RANK AND RETURN ON THE SAME ROUTE.
12.7	KZPRERC2918256 - STANGER TO JOZINI FROM STANGER TAXI RANK AT THE CORNER OF CATO STREET AND BALCOMB STREET, TURN LEFT TO BALCOMB STREET, TURN RIGHT TO GLEDHOW MILL ROAD, TURN LEFT TO R102, TURN RIGHT TO R74, TURN LEFT TO N2 OFF-RAMP, AND TURN RIGHT TO R69, TURN RIGHT TO JOZINI TAXI RANK AFTER TOTAL GARAGE, AND RETURN ON THE SAME ROUTE.
12.8	KZPRERC2918305 - STANGER TO MANGUZI ROUTE NO. 02 FROM STANGER TAXI RANK AT THE CORNER OF CATO STREET AND BALCOMB STREET, TURN LEFT TO BALCOMB STREET, TURN RIGHT TO GLEDHOW MILL ROAD, TURN LEFT TO R102, TURN RIGHT TO R74 PROCEED TO JOIN N2 NORTH FREEWAY, PASS MTHUNZINI TOLL PLAZA, PROCEED STRAIGHT PASS MTUBATUBA, SLIDE LEFT TO TURN RIGHT TO R22, PROCEED PASS HLUHLUWE, MBABANE PROCEED STRAIGHT UNTIL MANGUZI, TURN RIGHT TO MANGUZI TAXI RANK, DROP OFF AND PICK PASSENGERS AND RETURN WITH THE SAME ROUTE TO STANGER TAXI RANK.
12.9	KZPRERC2918354 - STANGER TO INGWAUVUMA FROM STANGER TAXI RANK AT THE CORNER OF CATO STREET AND BALCOMB STREET, TURN LEFT TO BALCOMB STREET, TURN RIGHT TO GLEDHOW MILL ROAD, TURN LEFT TO R102, TURN RIGHT TO R74 PROCEED TO JOIN N2 NORTH FREEWAY PASS MTHUNZINI TOLL PLAZA, PROCEED STRAIGHT PASS MTUBATUBA, HLUHLUWE, MKHUZE, TURN RIGHT TO P522 PASS JOZINI DAM, PROCEED TO MBAMANANA, TURN RIGHT TO P443 PROCEED STRAIGHT TURN RIGHT TO INGWAUVUMA TAXI RANK DROP OFF AND PICK PASSENGERS, RETURN WITH THE SAME ROUTE TO STANGER TAXI RANK.
12.10	KZPRERC2918403 - STANGER TO LUSIKISIKI FROM STANGER TAXI RANK AT THE CORNER OF CATO STREET AND BALCOMB STREET, TURN LEFT TO BALCOMB STREET, TURN RIGHT TO GLEDHOW MILL ROAD, TURN LEFT TO R102, TURN RIGHT TO R74 PROCEED TO JOIN N2 SOUTH FREEWAY PASS UMVOTI TOLL PLAZA, UTHONGATHI TOLL PLAZA, PROCEED STRAIGHT PASS AMANZIMTOTI, SCOTTBURGH, PORT SHEPSTONE, PORT EDWARD, BIZANE, PROCEED UNTIL LUSIKISIKI, THEN TURN LEFT TO UNCEDO TAXI RANK DROP OFF AND PICK UP PASSENGERS THEN RETURN BACK WITH THE SAME ROUTE TO STANGER TAXI RANK.
12.11	KZPRERC2917717 - STANGER TO DURBAN FROM STANGER TAXI RANK AT THE CORNER OF CATO STREET AND BALCOMB STREET, TURN LEFT TO BALCOMB STREET, TURN RIGHT TO GLEDHOW MILL ROAD, TURN LEFT TO R102, TURN RIGHT TO R74 PROCEED TO JOIN N2 SOUTH FREEWAY, PASS UMVOTI PLAZA, THONGATHI TOLL PLAZA PROCEED STRAIGHT TURN LEFT TO JOIN R102, PASS GATE WAY MALL, TURN RIGHT TO JOIN M4 SOUTH, TURN RIGHT TO SANDILE THUSI ROAD, TURN LEFT TO UMGENI ROAD, PROCEED PASS DURBAN STATION AND TURN RIGHT TO CART WRIGHT TAXI RANK DROP OFF AND PICK PASSENGERS AND RETURN USING THE SAME ROUTE.
12.12	KZPRERC2917766 - STANGER TO EMPANGENI FROM STANGER TAXI RANK AT THE CORNER OF CATO STREET AND BALCOMB STREET, TURN LEFT TO BALCOMB STREET, TURN RIGHT TO GLEDHOW MILL ROAD TURN RIGHT TO KING SHAKA STREET, TURN LEFT TO R74, PROCEED TO JOIN N2 NORTH FREEWAY, PROCEED STRAIGHT PASS MTHUNZINI TOLL PLAZA, PROCEED TAKE OFF RAMP TO TURN LEFT TO R34 TURN LEFT TO MPALA STREET, JOIN TANNER ROAD, TURN RIGHT TO KNUZEN STREET, TURN LEFT TO MORRIS STREET, TURN RIGHT R102, TURN LEFT TO R34 PASS FIVE WAYS MALL, PROCEED TURN RIGHT TO TURNBULL STREET, TURN LEFT TO COMMERCIAL STREET, TURN LEFT TO MAXWELL STREET, TURN RIGHT TO A-TAXI RANK (LOT 16) DROP OFF AND PICK UP PASSENGERS AND RETURN WITH THE SAME ROUTE.
12.13	KZPRERC2917815 - STANGER TO ESHOWE FROM STANGER TAXI RANK AT THE CORNER OF CATO STREET AND BALCOMB STREET, TURN LEFT TO BALCOMB STREET, TURN RIGHT TO GLEDHOW MILL ROAD, TURN LEFT TO R102, PROCEED PASS NEW GUELDERLAND, PASS DARNALL, PASS ZINKWAZI, PASS FORT PEARSON, PASS MATIGULU RIVER, PASS GINGINDLOVU, TURN LEFT TO R66, PROCEED STRAIGHT TURN LEFT TO JOHN ROSS STREET, TURN RIGHT TO KANGELA STREET, AND TURN LEFT TO ESHOWE TAXI RANK DROP OFF AND PICK UP RETURN WITH THE SAME ROUTE.



## transport

Department:  
Transport  
Province of KwaZulu-Natal

## GAZETTE

LGKZNG16-2023-JUL

REGION: ALL

12.14	KZPRERC2917864 - STANGER TO TONGAAT FROM STANGER TAXI RANK AT THE CORNER OF CATO STREET AND BALCOMB STREET, TURN LEFT TO BALCOMB STREET, TURN RIGHT INTO GLEDHOW MILL ROAD, TURN RIGHT TO R102, PROCEED STRAIGHT PASS GROUTVILLE, PASS SHAKASKRAAL, PROCEED STRAIGHT TURN RIGHT TO THONGATHI TAXI RANK DROP OFF AND PICK UP PASSENGERS AND RETURN WITH THE SAME ROUTE.
12.15	KZPRERC2918501 - STANGER TO KWADUKUZA HOSPITAL & LOT 16 FROM STANGER TAXI RANK TURN RIGHT TO BALCOMB STREET, PROCEED STRAIGHT TURN LEFT TO CHIEF ALBERT LUTHULI STREET, PASS SHAKA MALL, TURN RIGHT TO HAYSOM ROAD, TURN LEFT TO THEUNISSEN ROAD, ON THE TRAFFIC CYCLE TAKE THE FIRST EXIST AND PROCEED STRAIGHT PASS STANGER HIGH SCHOOL PICK AND DROP OFF PASSENGERS AT KWADUKUZA PRIVATE HOSPITAL PROCEED THEN TURN LEFT TO ROAD NO. 9, TURN RIGHT TO R102 PROCEED TURN RIGHT GLEDHOW CROSS, TURN RIGHT AND ENTER INTO GLEDHOW LOCATION PICK AND DROP PASSENGERS IN GLEDHOW LOCATION PROCEED UNTIL GLENHILL DRIVE MAKE A U-TURN AND RETURN WITH THE SAME ROUTE TO KWADUKUZA TAXI RANK.
12.16	KZPRERC2918550 - STANGER TO GENERAL JUSTICE GIZENGA MPANZA HOSPITAL FROM STANGER TAXI RANK TURN RIGHT TO BALCOMB STREET, PROCEED STRAIGHT CROSS CHIEF ALBERT LUTHULI STREET, PASS STANGER LIBRARY, TURN RIGHT TO PERSON STREET, PROCEED PICK AND DROP AT GIZELA HOSPITAL, PROCEED, AND TURN LEFT TO COLENBRANDER STREET JOIN GREYRIDGE DRIVE, TURN RIGHT TO JOIN R74, TURN LEFT TO VOORTREKKER STREET PICK AND DROP AT KWADUKUZA MALL, TURN RIGHT TO CHIEF ALBERT LUTHULI STREET, TURN LEFT TO BALCOMB STREET AND RETURN TO STANGER TAXI RANK.



## transport

Department:  
Transport  
Province of KwaZulu-Natal

## GAZETTE

LGKZNG16-2023-JUL

REGION: ALL

1) <b>Application Number:</b> APP0139465	2) <b>Gazette Number:</b> LGKZNG16-2023-JUL
3) <b>Applicant:</b> HSS GUMEDE <b>ID NO.</b> 7506155658080 <b>Association:</b> STANGER TAXI OWNERS ASSOCIATION	4) <b>Applicant Address:</b> P.O. BOX 4555 KWADUKUZA STANGER  4450
5) <b>Existing Licence Holder:</b> NOT APPLICABLE <b>ID NO.</b> NOT APPLICABLE	6) <b>Existing Licence Holder Address:</b> NOT APPLICABLE
7) <b>Type of application:</b> ADD AUTHORISATIONS/ROUTES	8) <b>Operating Licence Number:</b> LGKZN0903000706
9) <b>Vehicle Type:</b> MINIBUS	10) 1 X 15 (SEATED) + 0 (STANDING)
11) <b>Region:</b> ILEMBE	
12.1	KZPRERC2918207 - STANGER TO RICHARDS BAY FROM STANGER TAXI RANK AT THE CORNER OF CATO STREET AND BALCOMB STREET, TURN LEFT TO BALCOMB STREET, TURN RIGHT TO GLEDHOW MILL ROAD, TURN LEFT TO R102, TURN RIGHT TO R74, TURN LEFT TO N2 OFF-RAMP AND TURN RIGHT TO R34(JOHN ROSS HIGHWAY) TURN LEFT TO EAST CENTRAL ARTERIAL, TURN LEFT TO R619, TURN LEFT TO BULLION BOULEVARD, TURN RIGHT TO KRUGERRAND GROVE AND TURN RIGHT TO RICHARDS BAY TAXI RANK AND RETURN ON THE SAME ROUTE.
12.2	KZPRERC2918256 - STANGER TO JOZINI FROM STANGER TAXI RANK AT THE CORNER OF CATO STREET AND BALCOMB STREET, TURN LEFT TO BALCOMB STREET, TURN RIGHT TO GLEDHOW MILL ROAD, TURN LEFT TO R102, TURN RIGHT TO R74, TURN LEFT TO N2 OFF-RAMP, AND TURN RIGHT TO R69, TURN RIGHT TO JOZINI TAXI RANK AFTER TOTAL GARAGE, AND RETURN ON THE SAME ROUTE.
12.3	KZPRERC2918305 - STANGER TO MANGUZI ROUTE NO. 02 FROM STANGER TAXI RANK AT THE CORNER OF CATO STREET AND BALCOMB STREET, TURN LEFT TO BALCOMB STREET, TURN RIGHT TO GLEDHOW MILL ROAD, TURN LEFT TO R102, TURN RIGHT TO R74 PROCEED TO JOIN N2 NORTH FREEWAY, PASS MTHUNZINI TOLL PLAZA, PROCEED STRAIGHT PASS MTUBATUBA, SLIDE LEFT TO TURN RIGHT TO R22, PROCEED PASS HLUHLUWE, MBAZWANE PROCEED STRAIGHT UNTIL MANGUZI, TURN RIGHT TO MANGUZI TAXI RANK, DROP OFF AND PICK PASSENGERS AND RETURN WITH THE SAME ROUTE TO STANGER TAXI RANK.
12.4	KZPRERC2918354 - STANGER TO INGWAUVA FROM STANGER TAXI RANK AT THE CORNER OF CATO STREET AND BALCOMB STREET, TURN LEFT TO BALCOMB STREET, TURN RIGHT TO GLEDHOW MILL ROAD, TURN LEFT TO R102, TURN RIGHT TO R74 PROCEED TO JOIN N2 NORTH FREEWAY PASS MTHUNZINI TOLL PLAZA, PROCEED STRAIGHT PASS MTUBATUBA, HLUHLUWE, MKHUZE, TURN RIGHT TO P522 PASS JOZINI DAM, PROCEED TO MBAMANANA, TURN RIGHT TO P443 PROCEED STRAIGHT TURN RIGHT TO INGWAUVA TAXI RANK DROP OFF AND PICK PASSENGERS, RETURN WITH THE SAME ROUTE TO STANGER TAXI RANK.
12.5	KZPRERC2918403 - STANGER TO LUSIKISIKI FROM STANGER TAXI RANK AT THE CORNER OF CATO STREET AND BALCOMB STREET, TURN LEFT BALCOMB STREET, TURN RIGHT TO GLEDHOW MILL ROAD, TURN LEFT TO R102, TURN RIGHT TO R74 PROCEED TO JOIN N2 SOUTH FREEWAY PASS UMVOTI TOLL PLAZA, UTHONGATHI TOLL PLAZA, PROCEED STRAIGHT PASS AMANZIMTOTI, SCOTTBURGH, PORT SHEPSTONE, PORT EDWARD, BIZANE, PROCEED UNTIL LUSIKISIKI, THEN TURN LEFT TO UNCEDO TAXI RANK DROP OFF AND PICK UP PASSENGERS THEN RETURN BACK WITH THE SAME ROUTE TO STANGER TAXI RANK.
12.6	KZPRERC2917717 - STANGER TO DURBAN FROM STANGER TAXI RANK AT THE CORNER OF CATO STREET AND BALCOMB STREET, TURN LEFT TO BALCOMB STREET, TURN RIGHT TO GLEDHOW MILL ROAD, TURN LEFT TO R102, TURN RIGHT TO R74 PROCEED TO JOIN N2 SOUTH FREEWAY, PASS UMVOTI PLAZA, THONGATHI TOLL PLAZA PROCEED STRAIGHT TURN LEFT TO JOIN R102, PASS GATE WAY MALL, TURN RIGHT TO JOIN M4 SOUTH, TURN RIGHT TO SANDILE THUSI ROAD, TURN LEFT TO UMGENI ROAD, PROCEED PASS DURBAN STATION AND TURN RIGHT TO CART WRIGHT TAXI RANK DROP OFF AND PICK PASSENGERS AND RETURN USING THE SAME ROUTE.
12.7	KZPRERC2917766 - STANGER TO EMPANGENI FROM STANGER TAXI RANK AT THE CORNER OF CATO STREET AND BALCOMB STREET, TURN LEFT TO BALCOMB STREET, TURN RIGHT TO GLEDHOW MILL ROAD TURN RIGHT TO KING SHAKA STREET, TURN LEFT TO R74, PROCEED TO JOIN N2 NORTH FREEWAY, PROCEED STRAIGHT PASS MTHUNZINI TOLL PLAZA, PROCEED TAKE OFF RAMP TO TURN LEFT TO R34 TURN LEFT TO MPALA STREET, JOIN TANNER ROAD, TURN RIGHT TO KNUZTEN STREET, TURN LEFT TO MORRIS STREET, TURN RIGHT R102, TURN LEFT TO R34 PASS FIVE WAYS MALL, PROCEED TURN RIGHT TO TURNBULL STREET, TURN LEFT TO COMMERCIAL STREET, TURN LEFT TO MAXWELL STREET, TURN RIGHT TO A-TAXI RANK (LOT 16) DROP OFF AND PICK UP PASSENGERS AND RETURN WITH THE SAME ROUTE.
12.8	KZPRERC2917815 - STANGER TO ESHOWE FROM STANGER TAXI RANK AT THE CORNER OF CATO STREET AND BALCOMB STREET, TURN LEFT TO BALCOMB STREET, TURN RIGHT TO GLEDHOW MILL ROAD, TURN LEFT TO R102, PROCEED PASS NEW GUELDERLAND, PASS DARNALL, PASS ZINKWAZI, PASS FORT PEARSON, PASS MATIGULU RIVER, PASS GINGINDLOVU, TURN LEFT TO R66, PROCEED STRAIGHT TURN LEFT TO JOHN ROSS STREET, TURN RIGHT TO KANGELA STREET, AND TURN LEFT TO ESHOWE TAXI RANK DROP OFF AND PICK UP RETURN WITH THE SAME ROUTE.
12.9	KZPRERC2917864 - STANGER TO TONGAAT FROM STANGER TAXI RANK AT THE CORNER OF CATO STREET AND BALCOMB STREET, TURN LEFT TO BALCOMB STREET, TURN RIGHT INTO GLEDHOW MILL ROAD, TURN RIGHT TO R102, PROCEED STRAIGHT PASS GROUTVILLE, PASS SHAKASKRAAL, PROCEED STRAIGHT TURN RIGHT TO THONGATHI TAXI RANK DROP OFF AND PICK UP PASSENGERS AND RETURN WITH THE SAME ROUTE.
12.10	KZPRERC2917913 - STANGER TO KRANSKOP FROM STANGER TAXI RANK AT THE CORNER OF CATO STREET AND BALCOMB STREET, TURN LEFT TO BALCOMB STREET, TURN LEFT INTO GLEDHOW MILL ROAD, TURN RIGHT TO KING SHAKA STREET, TURN LEFT TO R74, PROCEED STRAIGHT PASS MAPHUMULO, TURN RIGHT TO MAIN ROAD P15-1 PROCEED STRAIGHT TO KRANSKOP AND TURN LEFT TO KRANSKOP TAXI RANK DROP OFF AND PICK UP PASSENGERS RETURN WITH THE SAME ROUTE.
12.11	KZPRERC2918501 - STANGER TO KWADUKUZA HOSPITAL & LOT 16 FROM STANGER TAXI RANK TURN RIGHT TO BALCOMB STREET, PROCEED STRAIGHT TURN LEFT TO CHIEF ALBERT LUTHULI STREET, PASS SHAKA MALL, TURN RIGHT TO HAYSOM ROAD, TURN LEFT TO THEUNISSEN ROAD, ON THE TRAFFIC CYCLE TAKE THE FIRST EXIST AND PROCEED STRAIGHT PASS STANGER HIGH SCHOOL PICK AND DROP OFF PASSENGERS AT KWADUKUZA PRIVATE HOSPITAL PROCEED THEN TURN LEFT TO ROAD NO. 9, TURN RIGHT TO R102 PROCEED TURN RIGHT GLEDHOW CROSS, TURN RIGHT AND ENTER INTO GLEDHOW LOCATION PICK AND DROP PASSENGERS IN GLEDHOW LOCATION PROCEED UNTIL GLENHILL DRIVE MAKE A U-TURN AND RETURN WITH THE SAME ROUTE TO KWADUKUZA TAXI RANK.
12.12	KZPRERC2918550 - STANGER TO GENERAL JUSTICE GIZENGA MPANZA HOSPITAL FROM STANGER TAXI RANK TURN RIGHT TO BALCOMB STREET, PROCEED STRAIGHT CROSS CHIEF ALBERT LUTHULI STREET, PASS STANGER LIBRARY, TURN RIGHT TO PERSON STREET, PROCEED PICK AND DROP AT GIZELA HOSPITAL, PROCEED, AND TURN LEFT TO COLENBRANDER STREET JOIN GREYRIDGE DRIVE, TURN RIGHT TO JOIN R74, TURN LEFT TO VOORTREKKER STREET PICK AND DROP AT KWADUKUZA MALL, TURN RIGHT TO CHIEF ALBERT LUTHULI STREET, TURN LEFT TO BALCOMB STREET AND RETURN TO STANGER TAXI RANK.





## transport

Department:  
Transport  
Province of KwaZulu-Natal

## GAZETTE

LGKZNG16-2023-JUL

REGION: ALL

1) <b>Application Number:</b> APP0139466	2) <b>Gazette Number:</b> LGKZNG16-2023-JUL
3) <b>Applicant:</b> VM NDLOVU <b>ID NO.</b> 7207016131082 <b>Association:</b> STANGER TAXI OWNERS ASSOCIATION	4) <b>Applicant Address:</b> P O BOX 4555 KWADUKUZA 4450
5) <b>Existing Licence Holder:</b> NOT APPLICABLE <b>ID NO.</b> NOT APPLICABLE	6) <b>Existing Licence Holder Address:</b> NOT APPLICABLE
7) <b>Type of application:</b> ADD AUTHORISATIONS/ROUTES	8) <b>Operating Licence Number:</b> LGKZN0903000650
9) <b>Vehicle Type:</b> MINIBUS	10) 1 X 15 (SEATED) + 0 (STANDING)
11) <b>Region:</b> ILEMBE	
12.1	KZPRERC2918207 - STANGER TO RICHARDS BAY FROM STANGER TAXI RANK AT THE CORNER OF CATO STREET AND BALCOMB STREET, TURN LEFT TO BALCOMB STREET, TURN RIGHT TO GLEDHOW MILL ROAD, TURN LEFT TO R102, TURN RIGHT TO R74, TURN LEFT TO N2 OFF-RAMP AND TURN RIGHT TO R34(JOHN ROSS HIGHWAY) TURN LEFT TO EAST CENTRAL ARTERIAL, TURN LEFT TO R619, TURN LEFT TO BULLION BOULEVARD, TURN RIGHT TO KRUGERAND GROVE AND TURN RIGHT TO RICHARDS BAY TAXI RANK AND RETURN ON THE SAME ROUTE.
12.2	KZPRERC2918256 - STANGER TO JOZINI FROM STANGER TAXI RANK AT THE CORNER OF CATO STREET AND BALCOMB STREET, TURN LEFT TO BALCOMB STREET, TURN RIGHT TO GLEDHOW MILL ROAD, TURN LEFT TO R102, TURN RIGHT TO R74, TURN LEFT TO N2 OFF-RAMP, AND TURN RIGHT TO R69, TURN RIGHT TO JOZINI TAXI RANK AFTER TOTAL GARAGE, AND RETURN ON THE SAME ROUTE.
12.3	KZPRERC2918305 - STANGER TO MANGUZI ROUTE NO. 02 FROM STANGER TAXI RANK AT THE CORNER OF CATO STREET AND BALCOMB STREET, TURN LEFT TO BALCOMB STREET, TURN RIGHT TO GLEDHOW MILL ROAD, TURN LEFT TO R102, TURN RIGHT TO R74 PROCEED TO JOIN N2 NORTH FREEWAY, PASS MTHUNZINI TOLL PLAZA, PROCEED STRAIGHT PASS MTUBATUBA, SLIDE LEFT TO TURN RIGHT TO R22, PROCEED PASS HLUHLUWE, MBABANE PROCEED STRAIGHT UNTIL MANGUZI, TURN RIGHT TO MANGUZI TAXI RANK, DROP OFF AND PICK PASSENGERS AND RETURN WITH THE SAME ROUTE TO STANGER TAXI RANK.
12.4	KZPRERC2918354 - STANGER TO INGWAUVA FROM STANGER TAXI RANK AT THE CORNER OF CATO STREET AND BALCOMB STREET, TURN LEFT TO BALCOMB STREET, TURN RIGHT TO GLEDHOW MILL ROAD, TURN LEFT TO R102, TURN RIGHT TO R74 PROCEED TO JOIN N2 NORTH FREEWAY PASS MTHUNZINI TOLL PLAZA, PROCEED STRAIGHT PASS MTUBATUBA, HLUHLUWE, MKHUZE, TURN RIGHT TO P522 PASS JOZINI DAM, PROCEED TO MBAMANA, TURN RIGHT TO P443 PROCEED STRAIGHT TURN RIGHT TO INGWAUVA TAXI RANK DROP OFF AND PICK PASSENGERS, RETURN WITH THE SAME ROUTE TO STANGER TAXI RANK.
12.5	KZPRERC2918403 - STANGER TO LUSIKISIKI FROM STANGER TAXI RANK AT THE CORNER OF CATO STREET AND BALCOMB STREET, TURN LEFT BALCOMB STREET, TURN RIGHT TO GLEDHOW MILL ROAD, TURN LEFT TO R102, TURN RIGHT TO R74 PROCEED TO JOIN N2 SOUTH FREEWAY PASS UMVOTI TOLL PLAZA, THONGATHI TOLL PLAZA, PROCEED STRAIGHT PASS AMANZIMTOTI, SCOTTBURGH, PORT SHEPSTONE, PORT EDWARD, BIZANE, PROCEED UNTIL LUSIKISIKI, THEN TURN LEFT TO UNCEDO TAXI RANK DROP OFF AND PICK UP PASSENGERS THEN RETURN BACK WITH THE SAME ROUTE TO STANGER TAXI RANK.
12.6	KZPRERC2917717 - STANGER TO DURBAN FROM STANGER TAXI RANK AT THE CORNER OF CATO STREET AND BALCOMB STREET, TURN LEFT TO BALCOMB STREET, TURN RIGHT TO GLEDHOW MILL ROAD, TURN LEFT TO R102, TURN RIGHT TO R74 PROCEED TO JOIN N2 SOUTH FREEWAY, PASS UMVOTI PLAZA, THONGATHI TOLL PLAZA PROCEED STRAIGHT TURN LEFT TO JOIN R102, PASS GATE WAY MALL, TURN RIGHT TO JOIN M4 SOUTH, TURN RIGHT TO SANDILE THUSI ROAD, TURN LEFT TO UMNGENI ROAD, PROCEED PASS DURBAN STATION AND TURN RIGHT TO CART WRIGHT TAXI RANK DROP OFF AND PICK PASSENGERS AND RETURN USING THE SAME ROUTE.
12.7	KZPRERC2917766 - STANGER TO EMPANGENI FROM STANGER TAXI RANK AT THE CORNER OF CATO STREET AND BALCOMB STREET, TURN LEFT TO BALCOMB STREET, TURN RIGHT TO GLEDHOW MILL ROAD TURN RIGHT TO KING SHAKA STREET, TURN LEFT TO R74, PROCEED TO JOIN N2 NORTH FREEWAY, PROCEED STRAIGHT PASS MTHUNZINI TOLL PLAZA, PROCEED TAKE OFF RAMP TO TURN LEFT TO R34 TURN LEFT TO MPALA STREET, JOIN TANNER ROAD, TURN RIGHT TO KNUZTEN STREET, TURN LEFT TO MORRIS STREET, TURN RIGHT R102, TURN LEFT TO R34 PASS FIVE WAYS MALL, PROCEED TURN RIGHT TO TURNBULL STREET, TURN LEFT TO COMMERCIAL STREET, TURN LEFT TO MAXWELL STREET, TURN RIGHT TO A-TAXI RANK (LOT 16) DROP OFF AND PICK UP PASSENGERS AND RETURN WITH THE SAME ROUTE.
12.8	KZPRERC2917815 - STANGER TO ESHOWE FROM STANGER TAXI RANK AT THE CORNER OF CATO STREET AND BALCOMB STREET, TURN LEFT TO BALCOMB STREET, TURN RIGHT TO GLEDHOW MILL ROAD, TURN LEFT TO R102, PROCEED PASS NEW GUELDERLAND, PASS DARNALL, PASS ZINKWAZI, PASS FORT PEARSON, PASS MATIGULU RIVER, PASS GINGINDLOVU, TURN LEFT TO R66, PROCEED STRAIGHT TURN LEFT TO JOHN ROSS STREET, TURN RIGHT TO KANGELA STREET, AND TURN LEFT TO ESHOWE TAXI RANK DROP OFF AND PICK UP RETURN WITH THE SAME ROUTE.
12.9	KZPRERC2917864 - STANGER TO TONGAAT FROM STANGER TAXI RANK AT THE CORNER OF CATO STREET AND BALCOMB STREET, TURN LEFT TO BALCOMB STREET, TURN RIGHT INTO GLEDHOW MILL ROAD, TURN RIGHT TO R102, PROCEED STRAIGHT PASS GROUTVILLE, PASS SHAKASKRAAL, PROCEED STRAIGHT TURN RIGHT TO THONGATHI TAXI RANK DROP OFF AND PICK UP PASSENGERS AND RETURN WITH THE SAME ROUTE.
12.10	KZPRERC2918501 - STANGER TO KWADUKUZA HOSPITAL & LOT 16 FROM STANGER TAXI RANK TURN RIGHT TO BALCOMB STREET, PROCEED STRAIGHT TURN LEFT TO CHIEF ALBERT LUTHULI STREET, PASS SHAKA MALL, TURN RIGHT TO HAYSOM ROAD, TURN LEFT TO THEUNISSEN ROAD, ON THE TRAFFIC CYCLE TAKE THE FIRST EXIST AND PROCEED STRAIGHT PASS STANGER HIGH SCHOOL PICK AND DROP OFF PASSENGERS AT KWADUKUZA PRIVATE HOSPITAL PROCEED THEN TURN LEFT TO ROAD NO. 9, TURN RIGHT TO R102 PROCEED TURN RIGHT GLEDHOW CROSS, TURN RIGHT AND ENTER INTO GLEDHOW LOCATION PICK AND DROP PASSENGERS IN GLEDHOW LOCATION PROCEED UNTIL GLENHILL DRIVE MAKE A U-TURN AND RETURN WITH THE SAME ROUTE TO KWADUKUZA TAXI RANK.
12.11	KZPRERC2918550 - STANGER TO GENERAL JUSTICE GIZENGA MPANZA HOSPITAL FROM STANGER TAXI RANK TURN RIGHT TO BALCOMB STREET, PROCEED STRAIGHT CROSS CHIEF ALBERT LUTHULI STREET, PASS STANGER LIBRARY, TURN RIGHT TO PERSON STREET, PROCEED PICK AND DROP AT GIZELA HOSPITAL, PROCEED, AND TURN LEFT TO COLENBRANDER STREET JOIN GREYRIDGE DRIVE, TURN RIGHT TO JOIN R74, TURN LEFT TO VOORTREKKER STREET PICK AND DROP AT KWADUKUZA MALL, TURN RIGHT TO CHIEF ALBERT LUTHULI STREET, TURN LEFT TO BALCOMB STREET AND RETURN TO STANGER TAXI RANK.



## transport

Department:  
Transport  
Province of KwaZulu-Natal

## GAZETTE

LGKZNG16-2023-JUL

REGION: ALL

1) <b>Application Number:</b> APP0139467	2) <b>Gazette Number:</b> LGKZNG16-2023-JUL
3) <b>Applicant:</b> MN. MHLONGO <b>ID NO.</b> 7202265373089 <b>Association:</b> STANGER TAXI OWNERS ASSOCIATION	4) <b>Applicant Address:</b> P.O BOX 4555 KWADUKUZA  4450
5) <b>Existing Licence Holder:</b> NOT APPLICABLE <b>ID NO.</b> NOT APPLICABLE	6) <b>Existing Licence Holder Address:</b> NOT APPLICABLE
7) <b>Type of application:</b> ADD AUTHORISATIONS/ROUTES	8) <b>Operating Licence Number:</b> LGKZN0903000726
9) <b>Vehicle Type:</b> MINIBUS	10) 1 X 15 (SEATED) + 0 (STANDING)
11) <b>Region:</b> ILEMBE	
12.1	KZPRERC2918207 - STANGER TO RICHARDS BAY FROM STANGER TAXI RANK AT THE CORNER OF CATO STREET AND BALCOMB STREET, TURN LEFT TO BALCOMB STREET, TURN RIGHT TO GLEDHOW MILL ROAD, TURN LEFT TO R102, TURN RIGHT TO R74, TURN LEFT TO N2 OFF-RAMP AND TURN RIGHT TO R34(JOHN ROSS HIGHWAY) TURN LEFT TO EAST CENTRAL ARTERIAL, TURN LEFT TO R619, TURN LEFT TO BULLION BOULEVARD, TURN RIGHT TO KRUGERAND GROVE AND TURN RIGHT TO RICHARDS BAY TAXI RANK AND RETURN ON THE SAME ROUTE.
12.2	KZPRERC2918256 - STANGER TO JOZINI FROM STANGER TAXI RANK AT THE CORNER OF CATO STREET AND BALCOMB STREET, TURN LEFT TO BALCOMB STREET, TURN RIGHT TO GLEDHOW MILL ROAD, TURN LEFT TO R102, TURN RIGHT TO R74, TURN LEFT TO N2 OFF-RAMP, AND TURN RIGHT TO R69, TURN RIGHT TO JOZINI TAXI RANK AFTER TOTAL GARAGE, AND RETURN ON THE SAME ROUTE.
12.3	KZPRERC2918305 - STANGER TO MANGUZI ROUTE NO. 02 FROM STANGER TAXI RANK AT THE CORNER OF CATO STREET AND BALCOMB STREET, TURN LEFT TO BALCOMB STREET, TURN RIGHT TO GLEDHOW MILL ROAD, TURN LEFT TO R102, TURN RIGHT TO R74 PROCEED TO JOIN N2 NORTH FREEWAY, PASS MTHUNZINI TOLL PLAZA, PROCEED STRAIGHT PASS MTUBATUBA, SLIDE LEFT TO TURN RIGHT TO R22, PROCEED PASS HLUHLUWE, MBAZWANE PROCEED STRAIGHT UNTIL MANGUZI, TURN RIGHT TO MANGUZI TAXI RANK, DROP OFF AND PICK PASSENGERS AND RETURN WITH THE SAME ROUTE TO STANGER TAXI RANK.
12.4	KZPRERC2918354 - STANGER TO INGWAUVUMA FROM STANGER TAXI RANK AT THE CORNER OF CATO STREET AND BALCOMB STREET, TURN LEFT TO BALCOMB STREET, TURN RIGHT TO GLEDHOW MILL ROAD, TURN LEFT TO R102, TURN RIGHT TO R74 PROCEED TO JOIN N2 NORTH FREEWAY PASS MTHUNZINI TOLL PLAZA, PROCEED STRAIGHT PASS MTUBATUBA, HLUHLUWE, MKHUZE, TURN RIGHT TO P522 PASS JOZINI DAM, PROCEED TO MBAMANANA, TURN RIGHT TO P443 PROCEED STRAIGHT TURN RIGHT TO INGWAUVUMA TAXI RANK DROP OFF AND PICK PASSENGERS, RETURN WITH THE SAME ROUTE TO STANGER TAXI RANK.
12.5	KZPRERC2918403 - STANGER TO LUSIKISIKI FROM STANGER TAXI RANK AT THE CORNER OF CATO STREET AND BALCOMB STREET, TURN LEFT BALCOMB STREET, TURN RIGHT TO GLEDHOW MILL ROAD, TURN LEFT TO R102, TURN RIGHT TO R74 PROCEED TO JOIN N2 SOUTH FREEWAY PASS UMVOTI TOLL PLAZA, UTHONGATHI TOLL PLAZA, PROCEED STRAIGHT PASS AMANZIMTOTI, SCOTTBURGH, PORT SHEPSTONE, PORT EDWARD, BIZANE, PROCEED UNTIL LUSIKISIKI, THEN TURN LEFT TO UNCEDO TAXI RANK DROP OFF AND PICK UP PASSENGERS THEN RETURN BACK WITH THE SAME ROUTE TO STANGER TAXI RANK.
12.6	KZPRERC2917717 - STANGER TO DURBAN FROM STANGER TAXI RANK AT THE CORNER OF CATO STREET AND BALCOMB STREET, TURN LEFT TO BALCOMB STREET, TURN RIGHT TO GLEDHOW MILL ROAD, TURN LEFT TO R102, TURN RIGHT TO R74 PROCEED TO JOIN N2 SOUTH FREEWAY, PASS UMVOTI PLAZA, THONGATHI TOLL PLAZA PROCEED STRAIGHT TURN LEFT TO JOIN R102, PASS GATE WAY MALL, TURN RIGHT TO JOIN M4 SOUTH, TURN RIGHT TO SANDILE THUSI ROAD, TURN LEFT TO UMGENI ROAD, PROCEED PASS DURBAN STATION AND TURN RIGHT TO CART WRIGHT TAXI RANK DROP OFF AND PICK PASSENGERS AND RETURN USING THE SAME ROUTE.
12.7	KZPRERC2917766 - STANGER TO EMPANGENI FROM STANGER TAXI RANK AT THE CORNER OF CATO STREET AND BALCOMB STREET, TURN LEFT TO BALCOMB STREET, TURN RIGHT TO GLEDHOW MILL ROAD TURN RIGHT TO KING SHAKA STREET, TURN LEFT TO R74, PROCEED TO JOIN N2 NORTH FREEWAY, PROCEED STRAIGHT PASS MTHUNZINI TOLL PLAZA, PROCEED TAKE OFF RAMP TO TURN LEFT TO R34 TURN LEFT TO MPALA STREET, JOIN TANNER ROAD, TURN RIGHT TO KNUZEN STREET, TURN LEFT TO MORRIS STREET, TURN RIGHT R102, TURN LEFT TO R34 PASS FIVE WAYS MALL, PROCEED TURN RIGHT TO TURNBULL STREET, TURN LEFT TO COMMERCIAL STREET, TURN LEFT TO MAXWELL STREET, TURN RIGHT TO A-TAXI RANK (LOT 16) DROP OFF AND PICK UP PASSENGERS AND RETURN WITH THE SAME ROUTE.
12.8	KZPRERC2917815 - STANGER TO ESHOWE FROM STANGER TAXI RANK AT THE CORNER OF CATO STREET AND BALCOMB STREET, TURN LEFT TO BALCOMB STREET, TURN RIGHT TO GLEDHOW MILL ROAD, TURN LEFT TO R102, PROCEED PASS NEW GUELDERLAND, PASS DARNALL, PASS ZINKWAZI, PASS FORT PEARSON, PASS MATIGULU RIVER, PASS GINGINDLOVU, TURN LEFT TO R66, PROCEED STRAIGHT TURN LEFT TO JOHN ROSS STREET, TURN RIGHT TO KANGELA STREET, AND TURN LEFT TO ESHOWE TAXI RANK DROP OFF AND PICK UP RETURN WITH THE SAME ROUTE.
12.9	KZPRERC2917864 - STANGER TO TONGAAT FROM STANGER TAXI RANK AT THE CORNER OF CATO STREET AND BALCOMB STREET, TURN LEFT TO BALCOMB STREET, TURN RIGHT INTO GLEDHOW MILL ROAD, TURN RIGHT TO R102, PROCEED STRAIGHT PASS GROUTVILLE, PASS SHAKASKRAAL, PROCEED STRAIGHT TURN RIGHT TO THONGATHI TAXI RANK DROP OFF AND PICK UP PASSENGERS AND RETURN WITH THE SAME ROUTE.
12.10	KZPRERC2918501 - STANGER TO KWADUKUZA HOSPITAL & LOT 16 FROM STANGER TAXI RANK TURN RIGHT TO BALCOMB STREET, PROCEED STRAIGHT TURN LEFT TO CHIEF ALBERT LUTHULI STREET, PASS SHAKA MALL, TURN RIGHT TO HAYSOM ROAD, TURN LEFT TO THEUNISSEN ROAD, ON THE TRAFFIC CYCLE TAKE THE FIRST EXIST AND PROCEED STRAIGHT PASS STANGER HIGH SCHOOL PICK AND DROP OFF PASSENGERS AT KWADUKUZA PRIVATE HOSPITAL PROCEED THEN TURN LEFT TO ROAD NO. 9, TURN RIGHT TO R102 PROCEED TURN RIGHT GLEDHOW CROSS, TURN RIGHT AND ENTER INTO GLEDHOW LOCATION PICK AND DROP PASSENGERS IN GLEDHOW LOCATION PROCEED UNTIL GLENHILL DRIVE MAKE A U-TURN AND RETURN WITH THE SAME ROUTE TO KWADUKUZA TAXI RANK.
12.11	KZPRERC2918550 - STANGER TO GENERAL JUSTICE GIZENGA MPANZA HOSPITAL FROM STANGER TAXI RANK TURN RIGHT TO BALCOMB STREET, PROCEED STRAIGHT CROSS CHIEF ALBERT LUTHULI STREET, PASS STANGER LIBRARY, TURN RIGHT TO PERSON STREET, PROCEED PICK AND DROP AT GIZELA HOSPITAL, PROCEED, AND TURN LEFT TO COLENBRANDER STREET JOIN GREYRIDGE DRIVE, TURN RIGHT TO JOIN R74, TURN LEFT TO VOORTREKKER STREET PICK AND DROP AT KWADUKUZA MALL, TURN RIGHT TO CHIEF ALBERT LUTHULI STREET, TURN LEFT TO BALCOMB STREET AND RETURN TO STANGER TAXI RANK.



## transport

Department:  
Transport  
Province of KwaZulu-Natal

## GAZETTE

LGKZNG16-2023-JUL

REGION: ALL

1) <b>Application Number:</b> APP0139927	2) <b>Gazette Number:</b> LGKZNG16-2023-JUL
3) <b>Applicant:</b> XA MGUBANE <b>ID NO.</b> 7202035935084 <b>Association:</b> STANGER TAXI OWNERS ASSOCIATION	4) <b>Applicant Address:</b> 60 BALCOM STREET KWADUKUZA 4450
5) <b>Existing Licence Holder:</b> NOT APPLICABLE <b>ID NO.</b> NOT APPLICABLE	6) <b>Existing Licence Holder Address:</b> NOT APPLICABLE
7) <b>Type of application:</b> ADD AUTHORISATIONS/ROUTES	8) <b>Operating Licence Number:</b> LGKZN0903000656
9) <b>Vehicle Type:</b> MINIBUS	10) 1 X 15 (SEATED) + 0 (STANDING)
11) <b>Region:</b> ILEMBE	
12.1	KZPRERC2918207 - STANGER TO RICHARDS BAY FROM STANGER TAXI RANK AT THE CORNER OF CATO STREET AND BALCOMB STREET, TURN LEFT TO BALCOMB STREET, TURN RIGHT TO GLEDHOW MILL ROAD, TURN LEFT TO R102, TURN RIGHT TO R74, TURN LEFT TO N2 OFF-RAMP AND TURN RIGHT TO R34(JOHN ROSS HIGHWAY) TURN LEFT TO EAST CENTRAL ARTERIAL, TURN LEFT TO R619, TURN LEFT TO BULLION BOULEVARD, TURN RIGHT TO KRUGERAND GROVE AND TURN RIGHT TO RICHARDS BAY TAXI RANK AND RETURN ON THE SAME ROUTE.
12.2	KZPRERC2918256 - STANGER TO JOZINI FROM STANGER TAXI RANK AT THE CORNER OF CATO STREET AND BALCOMB STREET, TURN LEFT TO BALCOMB STREET, TURN RIGHT TO GLEDHOW MILL ROAD, TURN LEFT TO R102, TURN RIGHT TO R74, TURN LEFT TO N2 OFF-RAMP, AND TURN RIGHT TO R69, TURN RIGHT TO JOZINI TAXI RANK AFTER TOTAL GARAGE, AND RETURN ON THE SAME ROUTE.
12.3	KZPRERC2918305 - STANGER TO MANGUZI ROUTE NO. 02 FROM STANGER TAXI RANK AT THE CORNER OF CATO STREET AND BALCOMB STREET, TURN LEFT TO BALCOMB STREET, TURN RIGHT TO GLEDHOW MILL ROAD, TURN LEFT TO R102, TURN RIGHT TO R74 PROCEED TO JOIN N2 NORTH FREEWAY, PASS MTHUNZINI TOLL PLAZA, PROCEED STRAIGHT PASS MTUBATUBA, SLIDE LEFT TO TURN RIGHT TO R22, PROCEED PASS HLUHLUWE, MBAZWANE PROCEED STRAIGHT UNTIL MANGUZI, TURN RIGHT TO MANGUZI TAXI RANK, DROP OFF AND PICK PASSENGERS AND RETURN WITH THE SAME ROUTE TO STANGER TAXI RANK.
12.4	KZPRERC2918354 - STANGER TO INGWAUVA FROM STANGER TAXI RANK AT THE CORNER OF CATO STREET AND BALCOMB STREET, TURN LEFT TO BALCOMB STREET, TURN RIGHT TO GLEDHOW MILL ROAD, TURN LEFT TO R102, TURN RIGHT TO R74 PROCEED TO JOIN N2 NORTH FREEWAY PASS MTHUNZINI TOLL PLAZA, PROCEED STRAIGHT PASS MTUBATUBA, HLUHLUWE, MKHUZE, TURN RIGHT TO P522 PASS JOZINI DAM, PROCEED TO MBAMANANA, TURN RIGHT TO P443 PROCEED STRAIGHT TURN RIGHT TO INGWAUVA TAXI RANK DROP OFF AND PICK PASSENGERS, RETURN WITH THE SAME ROUTE TO STANGER TAXI RANK.
12.5	KZPRERC2918403 - STANGER TO LUSIKISIKI FROM STANGER TAXI RANK AT THE CORNER OF CATO STREET AND BALCOMB STREET, TURN LEFT BALCOMB STREET, TURN RIGHT TO GLEDHOW MILL ROAD, TURN LEFT TO R102, TURN RIGHT TO R74 PROCEED TO JOIN N2 SOUTH FREEWAY PASS UMVOTI TOLL PLAZA, THONGATHI TOLL PLAZA, PROCEED STRAIGHT PASS AMANZIMTOTI, SCOTTBURGH, PORT SHEPSTONE, PORT EDWARD, BIZANE, PROCEED UNTIL LUSIKISIKI, THEN TURN LEFT TO UNCEDO TAXI RANK DROP OFF AND PICK UP PASSENGERS THEN RETURN BACK WITH THE SAME ROUTE TO STANGER TAXI RANK.
12.6	KZPRERC2917717 - STANGER TO DURBAN FROM STANGER TAXI RANK AT THE CORNER OF CATO STREET AND BALCOMB STREET, TURN LEFT TO BALCOMB STREET, TURN RIGHT TO GLEDHOW MILL ROAD, TURN LEFT TO R102, TURN RIGHT TO R74 PROCEED TO JOIN N2 SOUTH FREEWAY, PASS UMVOTI PLAZA, THONGATHI TOLL PLAZA PROCEED STRAIGHT TURN LEFT TO JOIN R102, PASS GATE WAY MALL, TURN RIGHT TO JOIN M4 SOUTH, TURN RIGHT TO SANDILE THUSI ROAD, TURN LEFT TO UMNGENI ROAD, PROCEED PASS DURBAN STATION AND TURN RIGHT TO CART WRIGHT TAXI RANK DROP OFF AND PICK PASSENGERS AND RETURN USING THE SAME ROUTE.
12.7	KZPRERC2917766 - STANGER TO EMPANGENI FROM STANGER TAXI RANK AT THE CORNER OF CATO STREET AND BALCOMB STREET, TURN LEFT TO BALCOMB STREET, TURN RIGHT TO GLEDHOW MILL ROAD TURN RIGHT TO KING SHAKA STREET, TURN LEFT TO R74, PROCEED TO JOIN N2 NORTH FREEWAY, PROCEED STRAIGHT PASS MTHUNZINI TOLL PLAZA, PROCEED TAKE OFF RAMP TO TURN LEFT TO R34 TURN LEFT TO MPALA STREET, JOIN TANNER ROAD, TURN RIGHT TO KNUZTEN STREET, TURN LEFT TO MORRIS STREET, TURN RIGHT R102, TURN LEFT TO R34 PASS FIVE WAYS MALL, PROCEED TURN RIGHT TO TURNBULL STREET, TURN LEFT TO COMMERCIAL STREET, TURN LEFT TO MAXWELL STREET, TURN RIGHT TO A-TAXI RANK (LOT 16) DROP OFF AND PICK UP PASSENGERS AND RETURN WITH THE SAME ROUTE.
12.8	KZPRERC2917815 - STANGER TO ESHOWE FROM STANGER TAXI RANK AT THE CORNER OF CATO STREET AND BALCOMB STREET, TURN LEFT TO BALCOMB STREET, TURN RIGHT TO GLEDHOW MILL ROAD, TURN LEFT TO R102, PROCEED PASS NEW GUELDERLAND, PASS DARNALL, PASS ZINKWAZI, PASS FORT PEARSON, PASS MATIGULU RIVER, PASS GINGINDLOVU, TURN LEFT TO R66, PROCEED STRAIGHT TURN LEFT TO JOHN ROSS STREET, TURN RIGHT TO KANGELA STREET, AND TURN LEFT TO ESHOWE TAXI RANK DROP OFF AND PICK UP RETURN WITH THE SAME ROUTE.
12.9	KZPRERC2917864 - STANGER TO TONGAAT FROM STANGER TAXI RANK AT THE CORNER OF CATO STREET AND BALCOMB STREET, TURN LEFT TO BALCOMB STREET, TURN RIGHT INTO GLEDHOW MILL ROAD, TURN RIGHT TO R102, PROCEED STRAIGHT PASS GROUTVILLE, PASS SHAKASKRAAL, PROCEED STRAIGHT TURN RIGHT TO THONGATHI TAXI RANK DROP OFF AND PICK UP PASSENGERS AND RETURN WITH THE SAME ROUTE.
12.10	KZPRERC2918501 - STANGER TO KWADUKUZA HOSPITAL & LOT 16 FROM STANGER TAXI RANK TURN RIGHT TO BALCOMB STREET, PROCEED STRAIGHT TURN LEFT TO CHIEF ALBERT LUTHULI STREET, PASS SHAKA MALL, TURN RIGHT TO HAYSOM ROAD, TURN LEFT TO THEUNISSEN ROAD, ON THE TRAFFIC CYCLE TAKE THE FIRST EXIST AND PROCEED STRAIGHT PASS STANGER HIGH SCHOOL PICK AND DROP OFF PASSENGERS AT KWADUKUZA PRIVATE HOSPITAL PROCEED THEN TURN LEFT TO ROAD NO. 9, TURN RIGHT TO R102 PROCEED TURN RIGHT GLEDHOW CROSS, TURN RIGHT AND ENTER INTO GLEDHOW LOCATION PICK AND DROP PASSENGERS IN GLEDHOW LOCATION PROCEED UNTIL GLENHILL DRIVE MAKE A U-TURN AND RETURN WITH THE SAME ROUTE TO KWADUKUZA TAXI RANK.
12.11	KZPRERC2918550 - STANGER TO GENERAL JUSTICE GIZENGA MPANZA HOSPITAL FROM STANGER TAXI RANK TURN RIGHT TO BALCOMB STREET, PROCEED STRAIGHT CROSS CHIEF ALBERT LUTHULI STREET, PASS STANGER LIBRARY, TURN RIGHT TO PERSON STREET, PROCEED PICK AND DROP AT GIZELA HOSPITAL, PROCEED, AND TURN LEFT TO COLENBRANDER STREET JOIN GREYRIDGE DRIVE, TURN RIGHT TO JOIN R74, TURN LEFT TO VOORTREKKER STREET PICK AND DROP AT KWADUKUZA MALL, TURN RIGHT TO CHIEF ALBERT LUTHULI STREET, TURN LEFT TO BALCOMB STREET AND RETURN TO STANGER TAXI RANK.



## transport

Department:  
Transport  
Province of KwaZulu-Natal

## GAZETTE

LGKZNG16-2023-JUL

REGION: ALL

1) <b>Application Number:</b> APP0139930	2) <b>Gazette Number:</b> LGKZNG16-2023-JUL
3) <b>Applicant:</b> BC MBUYISA <b>ID NO.</b> 7103165653085 <b>Association:</b> STANGER TAXI OWNERS ASSOCIATION	4) <b>Applicant Address:</b> P.O. BOX4555 STANGER 4450
5) <b>Existing Licence Holder:</b> NOT APPLICABLE <b>ID NO.</b> NOT APPLICABLE	6) <b>Existing Licence Holder Address:</b> NOT APPLICABLE
7) <b>Type of application:</b> ADD AUTHORISATIONS/ROUTES	8) <b>Operating Licence Number:</b> LGKZN0903000708
9) <b>Vehicle Type:</b> MINIBUS	10) 1 X 15 (SEATED) + 0 (STANDING)
11) <b>Region:</b> ILEMBE	
12.1	KZPRERC2917962 - STANGER TO NONGOMA FROM STANGER TAXI RANK AT THE CORNER OF CATO STREET AND BALCOMB STREET, TURN LEFT TO BALCOMB STREET, TURN RIGHT TO GLEDHOW MILL ROAD, TURN LEFT TO R102, TURN RIGHT TO R74, TURN LEFT TO JOIN N2 PROCEED STRAIGHT TAKE EXIT AND TURN LEFT TO R66, PROCEED TOWARD GINGINDLOVU, ESHOWE, ULUNDI PROCEED NONGOMA AND TURN LEFT TO NONGOMA TAXI RANK AND RETURN TO STANGER USING THE SAME ROUTE.
12.2	KZPRERC2918011 - STANGER TO ULUNDI FROM STANGER TAXI RANK AT THE CORNER OF CATO STREET AND BALCOMB STREET, TURN LEFT TO BALCOMB STREET, TURN RIGHT TO GLEDHOW MILL ROAD, TURN LEFT TO R102, TURN RIGHT TO R74, TURN LEFT TO N2 OFFRAMP AND TURN LEFT PASS (DOKODWENI PLAZA) TO R66, TURN RIGHT TO R66 RIGHT INTO PRINCESS MAGOGO STREET AND TURN RIGHT TO ULUNDI TAXI RANK AND RETURN ON THE SAME ROUTE.
12.3	KZPRERC2918060 - STANGER TO PONGOLA FROM STANGER TAXI RANK AT THE CORNER OF CATO STREET AND BALCOMB STREET, TURN LEFT TO BALCOMB STREET, TURN RIGHT TO GLEDHOW MILL ROAD, TURN LEFT TO R102, TURN RIGHT TO R74, TURN LEFT TO N2 PROCEED ALONG N2 (NO PICK UP AND DROP OFF ALLOWED) TURN RIGHT TO NAUDE STREET AND TURN LEFT TO PONGOLA TAXI AND RETURN ON THE SAME ROUTE.
12.4	KZPRERC2918109 - STANGER TO GINGINDLOVU FROM STANGER TAXI RANK AT THE CORNER OF CATO STREET AND BALCOMB STREET, TURN LEFT TO BALCOMB STREET, TURN RIGHT TO GLEDHOW MILL ROAD, TURN LEFT TO JOIN R102, PROCEED STRAIGHT PASS NEW GUELDERLAND, PASS DARNALL, PASS ZINKWAZI RIVER, PASS FORT PEARSON TUGELA, PROCEED PASS MATIGULU RIVER, TURN LEFT TO GINGINDLOVU TAXI RANK, DROP OFF AND PICK UP PASSENGERS AND RETURN WITH THE SAME ROUTE TO STANGER TAXI RANK.
12.5	KZPRERC2918158 - STANGER TO PORT EDWARD FROM STANGER TAXI RANK AT THE CORNER OF CATO STREET AND BALCOMB STREET, TURN LEFT TO BALCOMB STREET, TURN RIGHT TO GLEDHOW MILL ROAD, TURN LEFT TO R102, TURN RIGHT TO R74, TURN RIGHT TO N2, PROCEED STRAIGHT PASS PORT SHEPSTONE, PASS MARGATE, PROCEED STRAIGHT, ON THE OFF RAMP TO TURN RIGHT TO OWEN ELLIES DRIVE, CROSS N2 AND IMMEDIATE TURN LEFT EZINGOLWENI ROAD PROCEED STRAIGHT INTO PORT EDWARD TAXI RANK AND RETURN ON THE SAME ROUTE.



## transport

Department:  
Transport  
Province of KwaZulu-Natal

## GAZETTE

LGKZNG16-2023-JUL

REGION: ALL

1) <b>Application Number:</b> APP0139965	2) <b>Gazette Number:</b> LGKZNG16-2023-JUL
3) <b>Applicant:</b> XA MGUBANE <b>ID NO.</b> 7202035935084 <b>Association:</b> STANGER TAXI OWNERS ASSOCIATION	4) <b>Applicant Address:</b> 60 BALCOM STREET KWADUKUZA 4450
5) <b>Existing Licence Holder:</b> NOT APPLICABLE <b>ID NO.</b> NOT APPLICABLE	6) <b>Existing Licence Holder Address:</b> NOT APPLICABLE
7) <b>Type of application:</b> ADD AUTHORISATIONS/ROUTES	8) <b>Operating Licence Number:</b> LGKZN0903000611
9) <b>Vehicle Type:</b> MINIBUS	10) 1 X 15 (SEATED) + 0 (STANDING)
11) <b>Region:</b> ILEMBE	
12.1	KZPRERC2917962 - STANGER TO NONGOMA FROM STANGER TAXI RANK AT THE CORNER OF CATO STREET AND BALCOMB STREET, TURN LEFT TO BALCOMB STREET, TURN RIGHT TO GLEDHOW MILL ROAD, TURN LEFT TO R102, TURN RIGHT TO R74, TURN LEFT TO JOIN N2 PROCEED STRAIGHT TAKE EXIT AND TURN LEFT TO R66, PROCEED TOWARD GINGINDLOVU, ESHOWE, ULUNDI PROCEED NONGOMA AND TURN LEFT TO NONGOMA TAXI RANK AND RETURN TO STANGER USING THE SAME ROUTE.
12.2	KZPRERC2918011 - STANGER TO ULUNDI FROM STANGER TAXI RANK AT THE CORNER OF CATO STREET AND BALCOMB STREET, TURN LEFT TO BALCOMB STREET, TURN RIGHT TO GLEDHOW MILL ROAD, TURN LEFT TO R102, TURN RIGHT TO R74, TURN LEFT TO N2 OFFRAMP AND TURN LEFT PASS (DOKODWENI PLAZA) TO R66, TURN RIGHT TO R66 RIGHT INTO PRINCESS MAGOGO STREET AND TURN RIGHT TO ULUNDI TAXI RANK AND RETURN ON THE SAME ROUTE.
12.3	KZPRERC2918060 - STANGER TO PONGOLA FROM STANGER TAXI RANK AT THE CORNER OF CATO STREET AND BALCOMB STREET, TURN LEFT TO BALCOMB STREET, TURN RIGHT TO GLEDHOW MILL ROAD, TURN LEFT TO R102, TURN RIGHT TO R74, TURN LEFT TO N2 PROCEED ALONG N2 (NO PICK UP AND DROP OFF ALLOWED) TURN RIGHT TO NAUDE STREET AND TURN LEFT TO PONGOLA TAXI AND RETURN ON THE SAME ROUTE.
12.4	KZPRERC2918109 - STANGER TO GINGINDLOVU FROM STANGER TAXI RANK AT THE CORNER OF CATO STREET AND BALCOMB STREET, TURN LEFT TO BALCOMB STREET, TURN RIGHT TO GLEDHOW MILL ROAD, TURN LEFT TO JOIN R102, PROCEED STRAIGHT PASS NEW GUELDERLAND, PASS DARNALL, PASS ZINKWAZI RIVER, PASS FORT PEARSON TUGELA, PROCEED PASS MATIGULU RIVER, TURN LEFT TO GINGINDLOVU TAXI RANK, DROP OFF AND PICK UP PASSENGERS AND RETURN WITH THE SAME ROUTE TO STANGER TAXI RANK.
12.5	KZPRERC2918158 - STANGER TO PORT EDWARD FROM STANGER TAXI RANK AT THE CORNER OF CATO STREET AND BALCOMB STREET, TURN LEFT TO BALCOMB STREET, TURN RIGHT TO GLEDHOW MILL ROAD, TURN LEFT TO R102, TURN RIGHT TO R74, TURN LEFT TO N2, PROCEED STRAIGHT PASS PORT SHEPSTONE, PASS MARGATE, PROCEED STRAIGHT, ON THE OFF RAMP TO TURN RIGHT TO OWEN ELLIES DRIVE, CROSS N2 AND IMMEDIATE TURN LEFT EZINGOLWENI ROAD PROCEED STRAIGHT INTO PORT EDWARD TAXI RANK AND RETURN ON THE SAME ROUTE.
12.6	KZPRERC2918207 - STANGER TO RICHARDS BAY FROM STANGER TAXI RANK AT THE CORNER OF CATO STREET AND BALCOMB STREET, TURN LEFT TO BALCOMB STREET, TURN RIGHT TO GLEDHOW MILL ROAD, TURN LEFT TO R102, TURN RIGHT TO R74, TURN LEFT TO N2 OFF-RAMP AND TURN RIGHT TO R34(JOHN ROSS HIGHWAY) TURN LEFT TO EAST CENTRAL ARTERIAL, TURN LEFT TO R619, TURN LEFT TO BULLION BOULEVARD, TURN RIGHT TO KRUGERRAND GROVE AND TURN RIGHT TO RICHARDS BAY TAXI RANK AND RETURN ON THE SAME ROUTE.
12.7	KZPRERC2918256 - STANGER TO JOZINI FROM STANGER TAXI RANK AT THE CORNER OF CATO STREET AND BALCOMB STREET, TURN LEFT TO BALCOMB STREET, TURN RIGHT TO GLEDHOW MILL ROAD, TURN LEFT TO R102, TURN RIGHT TO R74, TURN LEFT TO N2 OFF-RAMP, AND TURN RIGHT TO R69, TURN RIGHT TO JOZINI TAXI RANK AFTER TOTAL GARAGE, AND RETURN ON THE SAME ROUTE.
12.8	KZPRERC2918305 - STANGER TO MANGUZI ROUTE NO. 02 FROM STANGER TAXI RANK AT THE CORNER OF CATO STREET AND BALCOMB STREET, TURN LEFT TO BALCOMB STREET, TURN RIGHT TO GLEDHOW MILL ROAD, TURN LEFT TO R102, TURN RIGHT TO R74 PROCEED TO JOIN N2 NORTH FREEWAY, PASS MTHUNZINI TOLL PLAZA, PROCEED STRAIGHT PASS MTUBATUBA, SLIDE LEFT TO TURN RIGHT TO R22, PROCEED PASS HLUHLUWE, MBAZWANE PROCEED STRAIGHT UNTIL MANGUZI, TURN RIGHT TO MANGUZI TAXI RANK, DROP OFF AND PICK PASSENGERS AND RETURN WITH THE SAME ROUTE TO STANGER TAXI RANK.
12.9	KZPRERC2918354 - STANGER TO INGWAUVUMA FROM STANGER TAXI RANK AT THE CORNER OF CATO STREET AND BALCOMB STREET, TURN LEFT TO BALCOMB STREET, TURN RIGHT TO GLEDHOW MILL ROAD, TURN LEFT TO R102, TURN RIGHT TO R74 PROCEED TO JOIN N2 NORTH FREEWAY PASS MTHUNZINI TOLL PLAZA, PROCEED STRAIGHT PASS MTUBATUBA, HLUHLUWE, MKHUZE, TURN RIGHT TO P522 PASS JOZINI DAM, PROCEED TO MBAMANANA, TURN RIGHT TO P443 PROCEED STRAIGHT TURN RIGHT TO INGWAUVUMA TAXI RANK DROP OFF AND PICK PASSENGERS, RETURN WITH THE SAME ROUTE TO STANGER TAXI RANK.
12.10	KZPRERC2918403 - STANGER TO LUSIKISIKI FROM STANGER TAXI RANK AT THE CORNER OF CATO STREET AND BALCOMB STREET, TURN LEFT BALCOMB STREET, TURN RIGHT TO GLEDHOW MILL ROAD, TURN LEFT TO R102, TURN RIGHT TO R74 PROCEED TO JOIN N2 SOUTH FREEWAY PASS UMVOTI TOLL PLAZA, UTHONGATHI TOLL PLAZA, PROCEED STRAIGHT PASS AMANZIMTOTI, SCOTTBURGH, PORT SHEPSTONE, PORT EDWARD, BIZANE, PROCEED UNTIL LUSIKISIKI, THEN TURN LEFT TO UNCEDO TAXI RANK DROP OFF AND PICK UP PASSENGERS THEN RETURN BACK WITH THE SAME ROUTE TO STANGER TAXI RANK.
12.11	KZPRERC2917717 - STANGER TO DURBAN FROM STANGER TAXI RANK AT THE CORNER OF CATO STREET AND BALCOMB STREET, TURN LEFT TO BALCOMB STREET, TURN RIGHT TO GLEDHOW MILL ROAD, TURN LEFT TO R102, TURN RIGHT TO R74 PROCEED TO JOIN N2 SOUTH FREEWAY, PASS UMVOTI PLAZA, THONGATHI TOLL PLAZA PROCEED STRAIGHT TURN LEFT TO JOIN R102, PASS GATE WAY MALL, TURN RIGHT TO JOIN M4 SOUTH, TURN RIGHT TO SANDILE THUSI ROAD, TURN LEFT TO UMGENI ROAD, PROCEED PASS DURBAN STATION AND TURN RIGHT TO CART WRIGHT TAXI RANK DROP OFF AND PICK PASSENGERS AND RETURN USING THE SAME ROUTE.
12.12	KZPRERC2917766 - STANGER TO EMPANGENI FROM STANGER TAXI RANK AT THE CORNER OF CATO STREET AND BALCOMB STREET, TURN LEFT TO BALCOMB STREET, TURN RIGHT TO GLEDHOW MILL ROAD TURN RIGHT TO KING SHAKA STREET, TURN LEFT TO R74, PROCEED TO JOIN N2 NORTH FREEWAY, PROCEED STRAIGHT PASS MTHUNZINI TOLL PLAZA, PROCEED TAKE OFF RAMP TO TURN LEFT TO R34 TURN LEFT TO MPALA STREET, JOIN TANNER ROAD, TURN RIGHT TO KNUTZEN STREET, TURN LEFT TO MORRIS STREET, TURN RIGHT R102, TURN LEFT TO R34 PASS FIVE WAYS MALL, PROCEED TURN RIGHT TO TURNBULL STREET, TURN LEFT TO COMMERCIAL STREET, TURN LEFT TO MAXWELL STREET, TURN RIGHT TO A-TAXI RANK (LOT 16) DROP OFF AND PICK UP PASSENGERS AND RETURN WITH THE SAME ROUTE.
12.13	KZPRERC2917815 - STANGER TO ESHOWE FROM STANGER TAXI RANK AT THE CORNER OF CATO STREET AND BALCOMB STREET, TURN LEFT TO BALCOMB STREET, TURN RIGHT TO GLEDHOW MILL ROAD, TURN LEFT TO R102, PROCEED PASS NEW GUELDERLAND, PASS DARNALL, PASS ZINKWAZI, PASS FORT PEARSON, PASS MATIGULU RIVER, PASS GINGINDLOVU, TURN LEFT TO R66, PROCEED STRAIGHT TURN LEFT TO JOHN ROSS STREET, TURN RIGHT TO KANGELA STREET, AND TURN LEFT TO ESHOWE TAXI RANK DROP OFF AND PICK UP RETURN WITH THE SAME ROUTE.



## transport

Department:  
Transport  
Province of KwaZulu-Natal

## GAZETTE

LGKZNG16-2023-JUL

REGION: ALL

12.14	KZPRERC2917864 - STANGER TO TONGAAT FROM STANGER TAXI RANK AT THE CORNER OF CATO STREET AND BALCOMB STREET, TURN LEFT TO BALCOMB STREET, TURN RIGHT INTO GLEDHOW MILL ROAD, TURN RIGHT TO R102, PROCEED STRAIGHT PASS GROUVILLE, PASS SHAKASKRAAL, PROCEED STRAIGHT TURN RIGHT TO THONGATHI TAXI RANK DROP OFF AND PICK UP PASSENGERS AND RETURN WITH THE SAME ROUTE.
12.15	KZPRERC2918501 - STANGER TO KWADUKUZA HOSPITAL & LOT 16 FROM STANGER TAXI RANK TURN RIGHT TO BALCOMB STREET, PROCEED STRAIGHT TURN LEFT TO CHIEF ALBERT LUTHULI STREET, PASS SHAKA MALL, TURN RIGHT TO HAYSOM ROAD, TURN LEFT TO THEUNISSEN ROAD, ON THE TRAFFIC CYCLE TAKE THE FIRST EXIST AND PROCEED STRAIGHT PASS STANGER HIGH SCHOOL PICK AND DROP OFF PASSENGERS AT KWADUKUZA PRIVATE HOSPITAL PROCEED THEN TURN LEFT TO ROAD NO. 9, TURN RIGHT TO R102 PROCEED TURN RIGHT GLEDHOW CROSS, TURN RIGHT AND ENTER INTO GLEDHOW LOCATION PICK AND DROP PASSENGERS IN GLEDHOW LOCATION PROCEED UNTIL GLENHILL DRIVE MAKE A U-TURN AND RETURN WITH THE SAME ROUTE TO KWADUKUZA TAXI RANK.
12.16	KZPRERC2918550 - STANGER TO GENERAL JUSTICE GIZENGA MPANZA HOSPITAL FROM STANGER TAXI RANK TURN RIGHT TO BALCOMB STREET, PROCEED STRAIGHT CROSS CHIEF ALBERT LUTHULI STREET, PASS STANGER LIBRARY, TURN RIGHT TO PERSON STREET, PROCEED PICK AND DROP AT GIZELA HOSPITAL, PROCEED, AND TURN LEFT TO COLENBRANDER STREET JOIN GREYRIDGE DRIVE, TURN RIGHT TO JOIN R74, TURN LEFT TO VOORTREKKER STREET PICK AND DROP AT KWADUKUZA MALL, TURN RIGHT TO CHIEF ALBERT LUTHULI STREET, TURN LEFT TO BALCOMB STREET AND RETURN TO STANGER TAXI RANK.





## transport

Department:  
Transport  
Province of KwaZulu-Natal

## GAZETTE

LGKZNG16-2023-JUL

REGION: ALL

1) <b>Application Number:</b> APP0140169	2) <b>Gazette Number:</b> LGKZNG16-2023-JUL
3) <b>Applicant:</b> SW KUBHEKA <b>ID NO.</b> 7806285634088 <b>Association:</b> STANGER TAXI OWNERS ASSOCIATION	4) <b>Applicant Address:</b> P.O. BOX4555 STANGER 4450
5) <b>Existing Licence Holder:</b> NOT APPLICABLE <b>ID NO.</b> NOT APPLICABLE	6) <b>Existing Licence Holder Address:</b> NOT APPLICABLE
7) <b>Type of application:</b> ADD AUTHORISATIONS/ROUTES	8) <b>Operating Licence Number:</b> LGKZN0903000652
9) <b>Vehicle Type:</b> MINIBUS	10) 1 X 15 (SEATED) + 0 (STANDING)
11) <b>Region:</b> ILEMBE	
12.1	KZPRERC2918207 - STANGER TO RICHARDS BAY FROM STANGER TAXI RANK AT THE CORNER OF CATO STREET AND BALCOMB STREET, TURN LEFT TO BALCOMB STREET, TURN RIGHT TO GLEDHOW MILL ROAD, TURN LEFT TO R102, TURN RIGHT TO R74, TURN LEFT TO N2 OFF-RAMP AND TURN RIGHT TO R34(JOHN ROSS HIGHWAY) TURN LEFT TO EAST CENTRAL ARTERIAL, TURN LEFT TO R619, TURN LEFT TO BULLION BOULEVARD, TURN RIGHT TO KRUGERAND GROVE AND TURN RIGHT TO RICHARDS BAY TAXI RANK AND RETURN ON THE SAME ROUTE.
12.2	KZPRERC2918256 - STANGER TO JOZINI FROM STANGER TAXI RANK AT THE CORNER OF CATO STREET AND BALCOMB STREET, TURN LEFT TO BALCOMB STREET, TURN RIGHT TO GLEDHOW MILL ROAD, TURN LEFT TO R102, TURN RIGHT TO R74, TURN LEFT TO N2 OFF-RAMP, AND TURN RIGHT TO R69, TURN RIGHT TO JOZINI TAXI RANK AFTER TOTAL GARAGE, AND RETURN ON THE SAME ROUTE.
12.3	KZPRERC2918305 - STANGER TO MANGUZI ROUTE NO. 02 FROM STANGER TAXI RANK AT THE CORNER OF CATO STREET AND BALCOMB STREET, TURN LEFT TO BALCOMB STREET, TURN RIGHT TO GLEDHOW MILL ROAD, TURN LEFT TO R102, TURN RIGHT TO R74 PROCEED TO JOIN N2 NORTH FREEWAY, PASS MTHUNZINI TOLL PLAZA, PROCEED STRAIGHT PASS MTUBATUBA, SLIDE LEFT TO TURN RIGHT TO R22, PROCEED PASS HLUHLUWE, MBAZWANE PROCEED STRAIGHT UNTIL MANGUZI, TURN RIGHT TO MANGUZI TAXI RANK, DROP OFF AND PICK PASSENGERS AND RETURN WITH THE SAME ROUTE TO STANGER TAXI RANK.
12.4	KZPRERC2918354 - STANGER TO INGWAUVA FROM STANGER TAXI RANK AT THE CORNER OF CATO STREET AND BALCOMB STREET, TURN LEFT TO BALCOMB STREET, TURN RIGHT TO GLEDHOW MILL ROAD, TURN LEFT TO R102, TURN RIGHT TO R74 PROCEED TO JOIN N2 NORTH FREEWAY PASS MTHUNZINI TOLL PLAZA, PROCEED STRAIGHT PASS MTUBATUBA, HLUHLUWE, MKHUZE, TURN RIGHT TO P522 PASS JOZINI DAM, PROCEED TO MBAMANANA, TURN RIGHT TO P443 PROCEED STRAIGHT TURN RIGHT TO INGWAUVA TAXI RANK DROP OFF AND PICK PASSENGERS, RETURN WITH THE SAME ROUTE TO STANGER TAXI RANK.
12.5	KZPRERC2918403 - STANGER TO LUSIKISIKI FROM STANGER TAXI RANK AT THE CORNER OF CATO STREET AND BALCOMB STREET, TURN LEFT BALCOMB STREET, TURN RIGHT TO GLEDHOW MILL ROAD, TURN LEFT TO R102, TURN RIGHT TO R74 PROCEED TO JOIN N2 SOUTH FREEWAY PASS UMVOTI TOLL PLAZA, THONGATHI TOLL PLAZA, PROCEED STRAIGHT PASS AMANZIMTOTI, SCOTTBURGH, PORT SHEPSTONE, PORT EDWARD, BIZANE, PROCEED UNTIL LUSIKISIKI, THEN TURN LEFT TO UNCEDO TAXI RANK DROP OFF AND PICK UP PASSENGERS THEN RETURN BACK WITH THE SAME ROUTE TO STANGER TAXI RANK.
12.6	KZPRERC2917717 - STANGER TO DURBAN FROM STANGER TAXI RANK AT THE CORNER OF CATO STREET AND BALCOMB STREET, TURN LEFT TO BALCOMB STREET, TURN RIGHT TO GLEDHOW MILL ROAD, TURN LEFT TO R102, TURN RIGHT TO R74 PROCEED TO JOIN N2 SOUTH FREEWAY, PASS UMVOTI PLAZA, THONGATHI TOLL PLAZA PROCEED STRAIGHT TURN LEFT TO JOIN R102, PASS GATE WAY MALL, TURN RIGHT TO JOIN M4 SOUTH, TURN RIGHT TO SANDILE THUSI ROAD, TURN LEFT TO UMNGENI ROAD, PROCEED PASS DURBAN STATION AND TURN RIGHT TO CART WRIGHT TAXI RANK DROP OFF AND PICK PASSENGERS AND RETURN USING THE SAME ROUTE.
12.7	KZPRERC2917766 - STANGER TO EMPANGENI FROM STANGER TAXI RANK AT THE CORNER OF CATO STREET AND BALCOMB STREET, TURN LEFT TO BALCOMB STREET, TURN RIGHT TO GLEDHOW MILL ROAD TURN RIGHT TO KING SHAKA STREET, TURN LEFT TO R74, PROCEED TO JOIN N2 NORTH FREEWAY, PROCEED STRAIGHT PASS MTHUNZINI TOLL PLAZA, PROCEED TAKE OFF RAMP TO TURN LEFT TO R34 TURN LEFT TO MPALA STREET, JOIN TANNER ROAD, TURN RIGHT TO KNUZTEN STREET, TURN LEFT TO MORRIS STREET, TURN RIGHT R102, TURN LEFT TO R34 PASS FIVE WAYS MALL, PROCEED TURN RIGHT TO TURNBULL STREET, TURN LEFT TO COMMERCIAL STREET, TURN LEFT TO MAXWELL STREET, TURN RIGHT TO A-TAXI RANK (LOT 16) DROP OFF AND PICK UP PASSENGERS AND RETURN WITH THE SAME ROUTE.
12.8	KZPRERC2917815 - STANGER TO ESHOWE FROM STANGER TAXI RANK AT THE CORNER OF CATO STREET AND BALCOMB STREET, TURN LEFT TO BALCOMB STREET, TURN RIGHT TO GLEDHOW MILL ROAD, TURN LEFT TO R102, PROCEED PASS NEW GUENDERLAND, PASS DARNALL, PASS ZINKWAZI, PASS FORT PEARSON, PASS MATIGULU RIVER, PASS GINGINDLOVU, TURN LEFT TO R66, PROCEED STRAIGHT TURN LEFT TO JOHN ROSS STREET, TURN RIGHT TO KANGELA STREET, AND TURN LEFT TO ESHOWE TAXI RANK DROP OFF AND PICK UP RETURN WITH THE SAME ROUTE.
12.9	KZPRERC2917864 - STANGER TO TONGAAT FROM STANGER TAXI RANK AT THE CORNER OF CATO STREET AND BALCOMB STREET, TURN LEFT TO BALCOMB STREET, TURN RIGHT INTO GLEDHOW MILL ROAD, TURN RIGHT TO R102, PROCEED STRAIGHT PASS GROUTVILLE, PASS SHAKASKRAAL, PROCEED STRAIGHT TURN RIGHT TO THONGATHI TAXI RANK DROP OFF AND PICK UP PASSENGERS AND RETURN WITH THE SAME ROUTE.
12.10	KZPRERC2918501 - STANGER TO KWADUKUZA HOSPITAL & LOT 16 FROM STANGER TAXI RANK TURN RIGHT TO BALCOMB STREET, PROCEED STRAIGHT TURN LEFT TO CHIEF ALBERT LUTHULI STREET, PASS SHAKA MALL, TURN RIGHT TO HAYSOM ROAD, TURN LEFT TO THEUNISSEN ROAD, ON THE TRAFFIC CYCLE TAKE THE FIRST EXIST AND PROCEED STRAIGHT PASS STANGER HIGH SCHOOL PICK AND DROP OFF PASSENGERS AT KWADUKUZA PRIVATE HOSPITAL PROCEED THEN TURN LEFT TO ROAD NO. 9, TURN RIGHT TO R102 PROCEED TURN RIGHT GLEDHOW CROSS, TURN RIGHT AND ENTER INTO GLEDHOW LOCATION PICK AND DROP PASSENGERS IN GLEDHOW LOCATION PROCEED UNTIL GLENHILL DRIVE MAKE A U-TURN AND RETURN WITH THE SAME ROUTE TO KWADUKUZA TAXI RANK.
12.11	KZPRERC2918550 - STANGER TO GENERAL JUSTICE GIZENGA MPANZA HOSPITAL FROM STANGER TAXI RANK TURN RIGHT TO BALCOMB STREET, PROCEED STRAIGHT CROSS CHIEF ALBERT LUTHULI STREET, PASS STANGER LIBRARY, TURN RIGHT TO PERSON STREET, PROCEED PICK AND DROP AT GIZELA HOSPITAL, PROCEED, AND TURN LEFT TO COLENBRANDER STREET JOIN GREYRIDGE DRIVE, TURN RIGHT TO JOIN R74, TURN LEFT TO VOORTREKKER STREET PICK AND DROP AT KWADUKUZA MALL, TURN RIGHT TO CHIEF ALBERT LUTHULI STREET, TURN LEFT TO BALCOMB STREET AND RETURN TO STANGER TAXI RANK.





## transport

Department:  
Transport  
Province of KwaZulu-Natal

## GAZETTE

LGKZNG16-2023-JUL

REGION: ALL

1) <b>Application Number:</b> APP0140171	2) <b>Gazette Number:</b> LGKZNG16-2023-JUL
3) <b>Applicant:</b> N MNGOMA <b>ID NO.</b> 8410106460085 <b>Association:</b> STANGER TAXI OWNERS ASSOCIATION	4) <b>Applicant Address:</b> P O BOX 4555 KWADUKUZA 4450
5) <b>Existing Licence Holder:</b> NOT APPLICABLE <b>ID NO.</b> NOT APPLICABLE	6) <b>Existing Licence Holder Address:</b> NOT APPLICABLE
7) <b>Type of application:</b> ADD AUTHORISATIONS/ROUTES	8) <b>Operating Licence Number:</b> LGKZN0903000664
9) <b>Vehicle Type:</b> MINIBUS	10) 1 X 15 (SEATED) + 0 (STANDING)
11) <b>Region:</b> ILEMBE	
12.1	KZPRERC2917913 - STANGER TO KRANSKOP FROM STANGER TAXI RANK AT THE CORNER OF CATO STREET AND BALCOMB STREET, TURN LEFT TO BALCOMB STREET, TURN LEFT INTO GLEDHOW MILL ROAD, TURN RIGHT TO KING SHAKA STREET, TURN LEFT TO R74, PROCEED STRAIGHT PASS MAPHUMULO, TURN RIGHT TO MAIN ROAD P15-1 PROCEED STRAIGHT TO KRANSKOP AND TURN LEFT TO KRANSKOP TAXI RANK DROP OFF AND PICK UP PASSENGERS RETURN WITH THE SAME ROUTE.
12.2	KZPRERC2918207 - STANGER TO RICHARDS BAY FROM STANGER TAXI RANK AT THE CORNER OF CATO STREET AND BALCOMB STREET, TURN LEFT TO BALCOMB STREET, TURN RIGHT TO GLEDHOW MILL ROAD, TURN LEFT TO R102, TURN RIGHT TO R74, TURN LEFT TO N2 OFF-RAMP AND TURN RIGHT TO R34(JOHN ROSS HIGHWAY) TURN LEFT TO EAST CENTRAL ARTERIAL, TURN LEFT TO R619, TURN LEFT TO BULLION BOULEVARD, TURN RIGHT TO KRUGERRAND GROVE AND TURN RIGHT TO RICHARDS BAY TAXI RANK AND RETURN ON THE SAME ROUTE.
12.3	KZPRERC2918256 - STANGER TO JOZINI FROM STANGER TAXI RANK AT THE CORNER OF CATO STREET AND BALCOMB STREET, TURN LEFT TO BALCOMB STREET, TURN RIGHT TO GLEDHOW MILL ROAD, TURN LEFT TO R102, TURN RIGHT TO R74, TURN LEFT TO N2 OFF-RAMP, AND TURN RIGHT TO R69, TURN RIGHT TO JOZINI TAXI RANK AFTER TOTAL GARAGE, AND RETURN ON THE SAME ROUTE.
12.4	KZPRERC2918305 - STANGER TO MANGUZI ROUTE NO. 02 FROM STANGER TAXI RANK AT THE CORNER OF CATO STREET AND BALCOMB STREET, TURN LEFT TO BALCOMB STREET, TURN RIGHT TO GLEDHOW MILL ROAD, TURN LEFT TO R102, TURN RIGHT TO R74 PROCEED TO JOIN N2 NORTH FREEWAY, PASS MTHUNZINI TOLL PLAZA, PROCEED STRAIGHT PASS MTUBATUBA, SLIDE LEFT TO TURN RIGHT TO R22, PROCEED PASS HLUHLUWE, MBAZWANE PROCEED STRAIGHT UNTIL MANGUZI, TURN RIGHT TO MANGUZI TAXI RANK, DROP OFF AND PICK PASSENGERS AND RETURN WITH THE SAME ROUTE TO STANGER TAXI RANK.
12.5	KZPRERC2918354 - STANGER TO INGWAVUMA FROM STANGER TAXI RANK AT THE CORNER OF CATO STREET AND BALCOMB STREET, TURN LEFT TO BALCOMB STREET, TURN RIGHT TO GLEDHOW MILL ROAD, TURN LEFT TO R102, TURN RIGHT TO R74 PROCEED TO JOIN N2 NORTH FREEWAY PASS MTHUNZINI TOLL PLAZA, PROCEED STRAIGHT PASS MTUBATUBA, HLUHLUWE, MKHUZE, TURN RIGHT TO P522 PASS JOZINI DAM, PROCEED TO MBAMANANA, TURN RIGHT TO P443 PROCEED STRAIGHT TURN RIGHT TO INGWAVUMA TAXI RANK DROP OFF AND PICK PASSENGERS, RETURN WITH THE SAME ROUTE TO STANGER TAXI RANK.
12.6	KZPRERC2918403 - STANGER TO LUSIKISIKI FROM STANGER TAXI RANK AT THE CORNER OF CATO STREET AND BALCOMB STREET, TURN LEFT BALCOMB STREET, TURN RIGHT TO GLEDHOW MILL ROAD, TURN LEFT TO R102, TURN RIGHT TO R74 PROCEED TO JOIN N2 SOUTH FREEWAY PASS UMVOTI TOLL PLAZA, UTHONGATHI TOLL PLAZA, PROCEED STRAIGHT PASS AMANZIMTOTI, SCOTTBURGH, PORT SHEPSTONE, PORT EDWARD, BIZANE, PROCEED UNTIL LUSIKISIKI, THEN TURN LEFT TO UNCEDO TAXI RANK DROP OFF AND PICK UP PASSENGERS THEN RETURN BACK WITH THE SAME ROUTE TO STANGER TAXI RANK.
12.7	KZPRERC2917717 - STANGER TO DURBAN FROM STANGER TAXI RANK AT THE CORNER OF CATO STREET AND BALCOMB STREET, TURN LEFT TO BALCOMB STREET, TURN RIGHT TO GLEDHOW MILL ROAD, TURN LEFT TO R102, TURN RIGHT TO R74 PROCEED TO JOIN N2 SOUTH FREEWAY, PASS UMVOTI TOLL PLAZA, UTHONGATHI TOLL PLAZA PROCEED STRAIGHT TURN LEFT TO JOIN R102, PASS GATE WAY MALL, TURN RIGHT TO JOIN M4 SOUTH, TURN RIGHT TO SANDILE THUSI ROAD, TURN LEFT TO UMGENI ROAD, PROCEED PASS DURBAN STATION AND TURN RIGHT TO CART WRIGHT TAXI RANK DROP OFF AND PICK PASSENGERS AND RETURN USING THE SAME ROUTE.
12.8	KZPRERC2917786 - STANGER TO EMPANGENI FROM STANGER TAXI RANK AT THE CORNER OF CATO STREET AND BALCOMB STREET, TURN LEFT TO BALCOMB STREET, TURN RIGHT TO GLEDHOW MILL ROAD TURN RIGHT TO KING SHAKA STREET, TURN LEFT TO R74, PROCEED TO JOIN N2 NORTH FREEWAY, PROCEED STRAIGHT PASS MTHUNZINI TOLL PLAZA, PROCEED TAKE OFF RAMP TO TURN LEFT TO R34 TURN LEFT TO MPALA STREET, JOIN TANNER ROAD, TURN RIGHT TO KNUZTEN STREET, TURN LEFT TO MORRIS STREET, TURN RIGHT R102, TURN LEFT TO R34 PASS FIVE WAYS MALL, PROCEED TURN RIGHT TO TURNBULL STREET, TURN LEFT TO COMMERCIAL STREET, TURN LEFT TO MAXWELL STREET, TURN RIGHT TO A-TAXI RANK (LOT 16) DROP OFF AND PICK UP PASSENGERS AND RETURN WITH THE SAME ROUTE.
12.9	KZPRERC2917815 - STANGER TO ESHOWE FROM STANGER TAXI RANK AT THE CORNER OF CATO STREET AND BALCOMB STREET, TURN LEFT TO BALCOMB STREET, TURN RIGHT TO GLEDHOW MILL ROAD, TURN LEFT TO R102, PROCEED PASS NEW GUENDERLAND, PASS DARNALL, PASS ZINKWAZI, PASS FORT PEARSON, PASS MATIGULU RIVER, PASS GINGINDLOVU, TURN LEFT TO R66, PROCEED STRAIGHT TURN LEFT TO JOHN ROSS STREET, TURN RIGHT TO KANGELA STREET, AND TURN LEFT TO ESHOWE TAXI RANK DROP OFF AND PICK UP RETURN WITH THE SAME ROUTE.
12.10	KZPRERC2917864 - STANGER TO TONGAAT FROM STANGER TAXI RANK AT THE CORNER OF CATO STREET AND BALCOMB STREET, TURN LEFT TO BALCOMB STREET, TURN RIGHT INTO GLEDHOW MILL ROAD, TURN RIGHT TO R102, PROCEED STRAIGHT PASS GROUTVILLE, PASS SHAKASKRAAL, PROCEED STRAIGHT TURN RIGHT TO THONGATHI TAXI RANK DROP OFF AND PICK UP PASSENGERS AND RETURN WITH THE SAME ROUTE.
12.11	KZPRERC2918452 - STANGER TO GERMISTON FROM STANGER TAXI RANK AT THE CORNER OF CATO STREET AND BALCOMB STREET, TURN LEFT TO BALCOMB STREET, TURN LEFT TO GLEDHOW MILL ROAD, TURN RIGHT TO KING SHAKA STREET, TURN LEFT R74, PROCEED STRAIGHT PASS MAPHUMULO, PASS KRANSKOP, PASS GREYTOWN, PASS COLENSO, TURN LEFT TO JOIN R103 PROCEED STRAIGHT PASS LADYSMITH, PROCEED TO JOIN N3, PASS HARRISMITH, PASS HEIDELBERG, PROCEED STRAIGHT TO GERMISTON TAXI RANK AND RETURN USING THE SAME ROUTE.
12.12	KZPRERC2918501 - STANGER TO KWADUKUZA HOSPITAL & LOT 16 FROM STANGER TAXI RANK TURN RIGHT TO BALCOMB STREET, PROCEED STRAIGHT TURN LEFT TO CHIEF ALBERT LUTHULI STREET, PASS SHAKA MALL, TURN RIGHT TO HAYSOM ROAD, TURN LEFT TO THEUNISSEN ROAD, ON THE TRAFFIC CYCLE TAKE THE FIRST EXIST AND PROCEED STRAIGHT PASS STANGER HIGH SCHOOL PICK AND DROP OFF PASSENGERS AT KWADUKUZA PRIVATE HOSPITAL PROCEED THEN TURN LEFT TO ROAD NO. 9, TURN RIGHT TO R102 PROCEED TURN RIGHT GLEDHOW CROSS, TURN RIGHT AND ENTER INTO GLEDHOW LOCATION PICK AND DROP PASSENGERS IN GLEDHOW LOCATION PROCEED UNTIL GLENHILL DRIVE MAKE A U-TURN AND RETURN WITH THE SAME ROUTE TO KWADUKUZA TAXI RANK.
12.13	KZPRERC2918560 - STANGER TO GENERAL JUSTICE GIZENGA MPANZA HOSPITAL FROM STANGER TAXI RANK TURN RIGHT TO BALCOMB STREET, PROCEED STRAIGHT CROSS CHIEF ALBERT LUTHULI STREET, PASS STANGER LIBRARY, TURN RIGHT TO PERSON STREET, PROCEED PICK AND DROP AT GIZELA HOSPITAL, PROCEED, AND TURN LEFT TO COLENBRANDER STREET JOIN GREYRIDGE DRIVE, TURN RIGHT TO JOIN R74, TURN LEFT TO VOORTREKKER STREET PICK AND DROP AT KWADUKUZA MALL, TURN RIGHT TO CHIEF ALBERT LUTHULI STREET, TURN LEFT TO BALCOMB STREET AND RETURN TO STANGER TAXI RANK.



## **transport**

Department:  
Transport  
Province of KwaZulu-Natal

## **GAZETTE**

LGKZNG16-2023-JUL

REGION: ALL



## transport

Department:  
Transport  
Province of KwaZulu-Natal

## GAZETTE

LGKZNG16-2023-JUL

REGION: ALL

1) <b>Application Number:</b> APP0140172	2) <b>Gazette Number:</b> LGKZNG16-2023-JUL
3) <b>Applicant:</b> N MNGOMA <b>ID NO.</b> 8410106460085 <b>Association:</b> STANGER TAXI OWNERS ASSOCIATION	4) <b>Applicant Address:</b> P O BOX 4555 KWADUKUZA 4450
5) <b>Existing Licence Holder:</b> NOT APPLICABLE <b>ID NO.</b> NOT APPLICABLE	6) <b>Existing Licence Holder Address:</b> NOT APPLICABLE
7) <b>Type of application:</b> ADD AUTHORISATIONS/ROUTES	8) <b>Operating Licence Number:</b> LGKZN0903000667
9) <b>Vehicle Type:</b> MINIBUS	10) 1 X 15 (SEATED) + 0 (STANDING)
11) <b>Region:</b> ILEMBE	
12.1	KZPRERC2917913 - STANGER TO KRANSKOP FROM STANGER TAXI RANK AT THE CORNER OF CATO STREET AND BALCOMB STREET, TURN LEFT TO BALCOMB STREET, TURN LEFT INTO GLEDHOW MILL ROAD, TURN RIGHT TO KING SHAKA STREET, TURN LEFT TO R74, PROCEED STRAIGHT PASS MAPHUMULO, TURN RIGHT TO MAIN ROAD P15-1 PROCEED STRAIGHT TO KRANSKOP AND TURN LEFT TO KRANSKOP TAXI RANK DROP OFF AND PICK UP PASSENGERS RETURN WITH THE SAME ROUTE.



## transport

Department:  
Transport  
Province of KwaZulu-Natal

## GAZETTE

LGKZNG16-2023-JUL

REGION: ALL

1) <b>Application Number:</b> APP0152497	2) <b>Gazette Number:</b> LGKZNG16-2023-JUL
3) <b>Applicant:</b> MR MNTUNGWA <b>ID NO.</b> 7711105741081 <b>Association:</b> TUGELA FERRY TAXI ASSOCIATION	4) <b>Applicant Address:</b> PO BOX 519 TUGELA FERRY 3010
5) <b>Existing Licence Holder:</b> NOT APPLICABLE <b>ID NO.</b> NOT APPLICABLE	6) <b>Existing Licence Holder Address:</b> NOT APPLICABLE
7) <b>Type of application:</b> ADD AUTHORISATIONS/ROUTES	8) <b>Operating Licence Number:</b> LGKZN0203001044
9) <b>Vehicle Type:</b> MINIBUS	10) 1 X 15 (SEATED) + 0 (STANDING)
11) <b>Region:</b> UMZINYATHI	
12.1	KZPRERC2924185 - TUGELA FERRY TO GERMISTON FROM TUGELA FERRY TAXI RANK INTO R33 ROAD PASS POMEROY, DUNDEE, NEWCASTLE, VOLKSRUST, BALFOUR, HIEDELBURG AND PROCEED INTO N3, PROCEED INTO M2 STREET AND PROCEED STRAIGHT INTO JACK STREET, PROCEED INTO PARK ROAD AND PROCEED INTO HIGH ROAD, PROCEED INTO PLANTATION ROAD AND PROCEED INTO GERMISTON MAIN TAXI RANK, OFF LOAD AND LOAD PASSENGERS BACK IN SAME ROUTE TO TUGELA FERRY TAXI RANK.



## transport

Department:  
Transport  
Province of KwaZulu-Natal

## GAZETTE

LGKZNG16-2023-JUL

REGION: ALL

1) <b>Application Number:</b> APP0155165	2) <b>Gazette Number:</b> LGKZNG16-2023-JUL
3) <b>Applicant:</b> SC MKHWANAZI <b>ID NO.</b> 4912135462085 <b>Association:</b> THUTHUKANIMATHULI TAXI ASSOCIATION	4) <b>Applicant Address:</b> N 585 UMLAZI P O UMLAZI T/SHIP DURBAN KWA-ZULU NATAL 4000
5) <b>Existing Licence Holder:</b> NOT APPLICABLE <b>ID NO.</b> NOT APPLICABLE	6) <b>Existing Licence Holder Address:</b> NOT APPLICABLE
7) <b>Type of application:</b> NEW OPERATING LICENCE	8) <b>Operating Licence Number:</b> LGKZN1103000419
9) <b>Vehicle Type:</b> MINIBUS	10) 1 X 15 (SEATED) + 0 (STANDING)
11) <b>Region:</b> NINGIZMU 1	
12.1	<p>2206SV2206LS00055022 - MAGABHENI TO DURBAN</p> <p>FROM MAGABHENI TAXI RANK SIDIYA HIGHWAY TURN RIGHT PICK AND DROP IN THE TOWNSHIP TURN LEFT P197 PICK AND DROP. TURN FIRST RIGHT P97 PICK AND DROP, TURN LEFT R102 AT EMAKETHE EBOMVU, DROP ONLY. TURN LEFT P578 DROP, TURN RIGHT N2 (128), LEFT M4 INKOSI ALBERT LUTHULI FREEWAY STRAIGHT TO BROOK STREET. RANK 68. PROCEED WITH R102 DROP TO WINKLESPRUIT, TURN LEFT R603, TURN RIGHT N2 FREEWAY, TURN M4 INKOSI ALBERT LUTHULI TO BROOK STREET RANK 68. FROM P197, RIGHT TURN P578 DROP ONLY, TURN LEFT TO N2 (128), TURN LEFT M4 INKOSI ALBERT LUTHULI FREEWAY STRAIGHT TO BROOK STREET RANK 68.</p> <p>ALTERNATIVE ROUTE.</p> <p>FROM MAGABHENI TAXI RANK RIGHT SIDIYA HIGHWAY PICK AND DROP, TURN RIGHT P197 PICK AND DROP, TURN LEFT D300 TO IFRACOM RAILWAY STATION, TURN LEFT R102 DROP TURN, LEFT P97 DROP, TURN RIGHT P197 PICK AND DROP, RIGHT P578 OR R603 DROP LEFT N2 FREEWAY, TURN RIGHT ADAMS ROAD AMANZIMTOTI, TURN RIGHT R102 KINGSWAY ROAD, TURN AROUND AT AMANZIMTOTI RAILWAY STATION, PROCEED WITH R102 /KINGSWAY, ROAD STRAIGHT TO PROSPECTON ROAD BECOMING R102, TURN LEFT OLD MAIN ROAD, RIGHT INWABI ROAD, LEFT THOMAS LANE- ISIPHINGO RANK. BACK TO N2 NORTHBOUND, TURN LEFT TO M4/ INKOSI ALBERT LUTHULI, LEFT HIMALAYAS ROAD DROP OUT ONLY, TURN RIGHT SOUTH RIGHT SOUTH COAST ROAD, TURN LEFT M7, RIGHT M5/SARNIA ROAD BECOMING UMBILO ROAD, TURN RIGHT GALE STREET, TURN RIGHT BEREA ROAD, STRAIGHT TO WEST STREET, LEFT BROOK STREET RANK 68.</p>
12.2	<p>2206SV2209WC00055023 - MAGABHENI TO ISIPHINGO</p> <p>THE ROUTES ARE SAME AS TO DURBAN BUT ISIPHINGO IS THE DESTINATION. ON N2 NORTHBOUND, TURN LEFT JOYNER ROAD BECOMING JEFFELS ROAD, LEFT JEFFELS ROAD, RIGHT OLD MAIN ROAD, LEFT INWABI ROAD, LEFT THOMAS LANE TO THE RANK. OR N2 NORTHBOUND, TURN RIGHT JOYNER ROAD, TURN LEFT PROSPECTION ROAD BECOMING R102, TURN LEFT OLD MAIN ROAD, TURN RIGHT INWABI ROAD, ROAD, TURN LEFT THOMAS LANE TO THE RANK AND RETURN ALONG THE SAME ROUTE</p>
12.3	<p>2206SV2206SW00055024 - MAGABHENI TO UMKOMAAS</p> <p>FROM MAGABHENI TAXI RANK, TURN LEFT SIDIYA HIGHWAY, TURN RIGHT P197, TURN LEFT P541, TURN LEFT PP78 SHERPSTONE ROAD AND MACLEAN ROAD, RANK AT UMKOMAAS RAILWAY STATION AND RETURN ON THE SAME ROUTE.</p>



## transport

Department:  
Transport  
Province of KwaZulu-Natal

## GAZETTE

LGKZNG16-2023-JUL

REGION: ALL

1) <b>Application Number:</b> APP0155920	2) <b>Gazette Number:</b> LGKZNG16-2023-JUL
3) <b>Applicant:</b> ME MTESHANE <b>ID NO.</b> 610705532086 <b>Association:</b> THUTHUKANI TAXI ASSOCIATION (HARDING)	4) <b>Applicant Address:</b> PO BOX 182 HARDING 4680
5) <b>Existing Licence Holder:</b> NOT APPLICABLE <b>ID NO.</b> NOT APPLICABLE	6) <b>Existing Licence Holder Address:</b> NOT APPLICABLE
7) <b>Type of application:</b> NEW OPERATING LICENCE	8) <b>Operating Licence Number:</b> NOTAVAILABLE
9) <b>Vehicle Type:</b> MINIBUS	10) 1 X 15 (SEATED) + 0 (STANDING)
11) <b>Region:</b> UGU-OGWINI	
12.1	2100HE32019010150038 - HARDING TO MATATIELE  FROM AN APPROVED TAXI RANK IN HARDING EXIT AND TURN LEFT TO FIELD STREET, UPON REACHING THE INTERSECTION TURN LEFT INTO LIVINGSTONE STREET UNTIL YOU APPROACH LIVINGSTONE HAWKINS STREET INTERSECTION, TURN RIGHT INTO HAWKINS STREET LEADING TO N2, AT N2 TURN TO LEFT (WEST), PROCEED VIA KOKSTAD (OFF LOAD), CEDARVILLE (OFF – LOAD ) PROCEED UNTIL YOU REACH MATATIELE TAXI RANK AND USE THE SAME ROUTE ON RETURN.
12.2	2100HE61002P10150056 - HARDING TO CARLETONVILLE (NW)  FROM APPROVED TAXI RANK IN HARDING EXIT AND TURN LEFT TO FIELD STREET, UPON REACHING THE INTERSECTION TURN LEFT INTO LIVINGSTONE STREET UNTIL YOU APPROACH LIVINGSTONE /HAWKINS STREET INTERSECTION, TURN RIGHT INTO HAWKINS STREET LEADING TO N2, AT N2 JOIN R56, PASS UMZIMKULU, IXOPO, MOOI RIVER, HARRISMITH, WARDEN VILLERS, VEREENING (DROP & PASS), JOIN M2 TO CARTONVILLE TAXI RANK (DROP & PASS) JOIN M2 TO CARLETON TAXI RANK AND ON RETURN USE THE SAME ROUTE.
12.3	22026D11008Z10052026 - HARDING TO JOHANNESBURG  21. FROM APPROVED TAXI RANK HARDING PROCEED ALONG HAWKINS STREET INTO N2, JOIN R56, PASS UMZIMKHULU, RICHMOND, THORNVILLE, AND JOIN ALEXANDRA ROAD INTO COMMERCIAL STREET IN PIETERMARITZBURG, JOIN N3 AND PASS HOWICK, MOOI RIVER, HARRISMITH, WARDEN, VILLIERS, HEIDELBERG, BOKSBURG, SPRUIT, ALBERTON AND JOINING M2 TO RISSIK STREET AND TURN RIGHT INTO DE VILLIERS IN JOHANNESBURG PARK CITY TAXI RANK AND PROCEED INTO APPROVED TAXI RANK IN JOHANNESBURG. OFFLOAD, LOAD AND RETURN ALONG THE FORWARD ROUTE IN REVERSE.
12.4	22026D21004R10052004 - HARDING TAXI RANK TO DURBAN.  APPROVED TAXI RANK IN HARDING , TURN LEFT TO FIELD STREET UPON REACHING THE INTERSECTION, TURN LEFT INTO LIVINGSTONE STREET UNTIL APPROACHING LIVINGSTONE / HAWKINS STREET INTERSECTION, TURN RIGHT INTO HAWKINS STREET LEADING TO N2. PROCEED ALONG N2 AND TURN TO THE RIGHT (EAST) PROCEED AND TURN LEFT INTO JOYNER ROAD, TURN LEFT INTO PROSPECTON ROAD, TURN RIGHT TO WILCOX ROAD, TURN RIGHT TO OLD MAIN ROAD (TE HUIS), TURN RIGHT TO MOBENI ROAD JOIN HIMALAYAS ROAD (PENDLEBURY ROAD), TO RANK 59A (OFFLOAD & LOAD), (SWINTON ROAD), PROCEED TO N2 UNTIL YOU JOIN SMITH STREET, WARWICK AVENUE, OLD DUTCH ROAD, CENTENARY UNTIL YOU JOIN SMITH STREET, WARWICK AVENUE, OLD DUTCH ROAD, CENTENARY UNTIL YOU REACH RANK B. OFFLOAD, LOAD AND RETURN ALONG THE FORWARD ROUTE IN REVERSE.
12.5	22026D22024E10052009 - HARDING TAXI RANK TO KOKSTAD.  FROM APPROVED TAXI RANK IN HARDING TURN LEFT INTO FIELD STREET UPON REACHING THE INTERSECTION, TURN LEFT INTO LIVINGSTONE STREET UNTIL YOU APPROACH THE LIVINGSTONE / HAWKINS STREET INTERSECTION TURN RIGHT INTO HAWKINS STREET LEADING TO N2. PROCEED ALONG N2 AND TURN LEFT (WEST) JOIN R56 AND PROCEED INTO APPROVED TAXI RANK IN KOKSTAD TAXI RANK OFFLOAD, LOAD AND RETURN ALONG THE FORWARD ROUTE IN REVERSE.
12.6	22026D22026D00052007 - HARDING TAXI RANK TO IZINGOLWENI.  FROM APPROVED TAXI RANK IN HARDING, TURN LEFT INTO FIELD STREET UPON REACHING THE INTERSECTION YOU TURN LEFT INTO LIVINGSTONE STREET UNTIL YOU APPROACH THE LIVINGSTONE / HAWKINS STREET INTERSECTION; TURN RIGHT INTO HAWKINS STREET LEADING TO N2. PROCEED ALONG N2 AND TURN TO THE RIGHT (EAST) PROCEED UNTIL YOU TURN TO THE RIGHT INTO APPROVED TAXI RANK IN IZINGOLWENI. OFFLOAD, LOAD AND RETURN ALONG THE FORWARD ROUTE IN REVERSE.
12.7	22026D22026D00052010 - HARDING TAXI RANK TO EGUGWINI.  FROM APPROVED TAXI RANK IN HARDING TURN LEFT TO FIELD STREET UPON REACHING THE INTERSECTION, TURN LEFT INTO LIVINGSTONE STREET UNTIL APPROACHING THE LIVINGSTONE / HAWKINS STREET INTERSECTION; TURN RIGHT INTO HAWKINS STREET LEADING TO N2. PROCEED ALONG N2 AND TURN TO THE RIGHT, PROCEED UNTIL YOU TURN TO THE LEFT TO UMZIMKULU ROAD AND PROCEED INTO APPROVED TAXI RANK IN GUGWINI. OFFLOAD, LOAD AND RETURN ALONG THE FORWARD ROUTE IN REVERSE.
12.8	22026D22026D00052011 - HARDING TO KWA-JALI  FROM APPROVED TAXI RANK IN HARDING TURN LEFT TO FIELD STREET UPON REACHING THE INTERSECTION, TURN LEFT INTO LIVINGSTONE STREET UNTIL APPROACHING THE LIVINGSTONE / HAWKINS STREET INTERSECTION; AND TURN RIGHT INTO HAWKINS STREET LEADING TO N2. PROCEED ALONG N2 AND TURN LEFT (WEST), PROCEED UNTIL TURNING TO THE LEFT (WEZA ROAD), PROCEED AGAIN INTO APPROVED TAXI RANK IN KWA-JALI (D862). OFFLOAD, LOAD AND RETURN ALONG THE FORWARD ROUTE IN REVERSE.
12.9	22026D22026D00052012 - HARDING TO EKHWEZI FROM APPROVED TAXI RANK IN HARDING TURN LEFT TO FIELD STREET UPON REACHING THE INTERSECTION, YOU TURN LEFT INTO LIVINGSTONE STREET UNTIL APPROACHING THE LIVINGSTONE / HAWKINS STREET INTERSECTION; TURN RIGHT INTO HAWKINS STREET LEADING TO N2. PROCEED ALONG N2 AND TURN LEFT (WEST) PROCEEDS INTO APPROVED TAXI RANK IN IKHWEZI (WEZA ROAD). OFFLOAD, LOAD AND RETURN ALONG THE FORWARD ROUTE IN REVERSE.
12.10	22026D22026D00052013 - HARDING TAXI RANK TO WEZA SAWMILL.  FROM APPROVED TAXI RANK IN HARDING TURN LEFT TO FIELD STREET UPON REACHING THE INTERSECTION, TURN LEFT INTO LIVINGSTONE STREET UNTIL YOU APPROACH THE LIVINGSTONE / HAWKINS STREET INTERSECTION; TURN RIGHT INTO HAWKINS STREET LEADING TO N2. PROCEED ALONG N2 AND TURN LEFT (WEZA ROAD) INTO APPROVED TAXI RANK IN SAWMILL. OFFLOAD, LOAD AND RETURN ALONG THE FORWARD ROUTE IN REVERSE.
12.11	22026D22026D00052014 - HARDING TAXI RANK TO KWA MBOTHO.  FROM APPROVED TAXI RANK IN HARDING TURN LEFT TO FIELD STREET UPON REACHING THE INTERSECTION TURN LEFT INTO LIVINGSTONE STREET UNTIL APPROACHING THE LIVINGSTONE / HAWKINS STREET INTERSECTION, TURN RIGHT INTO HAWKINS STREET LEADING TO N2. PROCEED ALONG N2 AND TURN RIGHT (EAST), PROCEED INTO APPROVED TAXI RANK IN KWAMBOTHO. OFFLOAD, LOAD AND RETURN ALONG THE FORWARD ROUTE IN REVERSE.



## transport

Department:  
Transport  
Province of KwaZulu-Natal

## GAZETTE

LGKZNG16-2023-JUL

REGION: ALL

12.12	22026D22026D00052015 - HARDING TO SANTOMBE	FROM APPROVED TAXI RANK IN HARDING TURN LEFT TO FIELD STREET UPON REACHING THE INTERSECTION, TURN LEFT INTO LIVINGSTONE STREET UNTIL APPROACHING LIVINGSTONE / HAWKINS STREET INTERSECTION, TURN RIGHT INTO HAWKINS STREET LEADING TO N2. PROCEED ALONG N2 AND TURN RIGHT (EAST), PROCEED INTO APPROVED TAXI RANK IN SANTOMBE. OFFLOAD, LOAD AND RETURN ALONG THE FORWARD ROUTE IN REVERSE.
12.13	22026D22026D00052016 - HARDING TAXI RANK TO NYUSWA.	FROM APPROVED TAXI RANK IN HARDING TURN LEFT TO FIELD STREET UPON REACHING THE INTERSECTION, YOU TURN LEFT INTO LIVINGSTONE STREET UNTIL YOU APPROACH THE LIVINGSTONE / HAWKINS STREET INTERSECTION; TURN RIGHT INTO HAWKINS STREET LEADING TO N2. PROCEED ALONG N2 AND TURN RIGHT (EAST), PROCEED INTO APPROVED TAXI RANK IN NYUSWA. OFFLOAD, LOAD AND RETURN ALONG THE FORWARD ROUTE IN REVERSE.
12.14	22026D22026D00052017 - HARDING TO RIETVLEI	FROM APPROVED TAXI RANK IN HARDING TURN LEFT TO FIELD STREET UPON REACHING THE INTERSECTION, TURN LEFT INTO LIVINGSTONE STREET UNTIL APPROACHING THE LIVINGSTONE/HAWKINS STREET INTERSECTION; TURN RIGHT INTO HAWKINS STREET LEADING TO N2. PROCEED ALONG N2 AND TURN LEFT (WEZA) PROCEED UNTIL YOU JOIN R56 (MANUBER) AND TURN RIGHT AND PROCEED INTO APPROVED TAXI RANK IN RIETVLEI. OFFLOAD, LOAD AND RETURN ALONG THE FORWARD ROUTE IN REVERSE.
12.15	22026D22026D00052019 - HARDING TO KWA-GQIGQA	FROM APPROVED TAXI RANK IN HARDING TURN LEFT TO FIELD STREET UPON REACHING THE INTERSECTION, LEFT INTO LIVINGSTONE STREET UNTIL APPROACHING THE LIVINGSTONE / HAWKINS STREET INTERSECTION, TURN RIGHT INTO HAWKINS STREET LEADING TO N2. AT HAWKINS STREET TURN LEFT AND PROCEED ALONG BIZANA ROAD UNTIL YOU TURN TO THE LEFT TO KWA-GQIGQA ROAD P327 AND PROCEED INTO APPROVED TAXI RANK. OFFLOAD, LOAD AND RETURN ALONG THE FORWARD ROUTE IN REVERSE.
12.16	22026D22026D00052020 - HARDING TO KWAMACHI	FROM APPROVED TAXI RANK IN HARDING TURN TO FIELD STREET UPON REACHING THE LIVINGSTONE / FIELD STREET INTERSECTION. YOU TURN LEFT INTO LIVINGSTONE STREET UNTIL YOU APPROACH THE LIVINGSTONE / HAWKINS STREET YOU TURN TO THE LEFT AND PROCEED WITH BIZANA ROAD UNTIL YOU TURN TO THE LEFT TO KWAMACHI ROAD P58 AND PROCEED INTO APPROVED TAXI RANK. OFFLOAD, LOAD AND RETURN ALONG THE FORWARD ROUTE IN REVERSE.
12.17	22026D22026D00052021 - HARDING TO UMZIMKHULU.	FROM APPROVED TAXI RANK IN HARDING PROCEED ALONG HAWKINS STREET INTO N2, JOIN R56 TO APPROVED TAXI RANK UMZIMKHULU. OFFLOAD, LOAD AND RETURN ALONG THE FORWARD ROUTE IN REVERSE.
12.18	22026D22026D00052022 - HARDING TO BIZANA.	FROM APPROVED TAXI RANK HARDING PROCEED ALONG HAWKINS STREET INTO N2, PROCEED UNTIL YOU JOIN GUNDRIFT/BIZANA, AND TURN LEFT INTO R56 TO APPROVED TAXI RANK IN BIZANA IN THE EASTERN CAPE. OFFLOAD, LOAD AND RETURN ALONG THE FORWARD ROUTE FORWARD ROUTE IN REVERSE.
12.19	22026D22026D00052024 - FROM APPROVED TAXI RANK IN HARDING PROCEED ALONG HAWKINS STREET INTO N2, PROCEED TOWARDS KOKSTAD THEN TURN LEFT INTO N2 TOWARDS UMTATA, TURN LEFT INTO R61 (PHAKADE) PROCEED INTO APPROVED TAXI RANK IN FLAGSTAFF. OFFLOAD, LOAD AND RETURN ALONG THE FORWARD ROUTE IN REVERSE.	ALTERNATIVELY: TURN AT MAGUSHENI (R61) TOWARDS BIZANA, TURN LEFT AND JOIN HARDING ROAD AT THE NOMLACU TURN OFF PROCEED TO HARDING.
12.20	22026D22026D00052025 - FROM APPROVED TAXI RANK IN HARDING PROCEED ALONG HAWKINS STREET INTO N2, PROCEED AND PASS KOKSTAD AND TURN LEFT TOWARDS UMTATA AND TURN LEFT INTO R61 (PHAKADE) PROCEED AND TURN RIGHT AT MAGUSHENI AND PROCEED TO FLAGSTAFF (DROP OFF). PROCEED ALONG R61 TO LUSIKISIKI TAXI RANK. OFFLOAD, LOAD AND RETURN ALONG THE FORWARD ROUTE IN REVERSE. ALTERNATIVELY TURN AT MAGUSHENI (R61) TOWARDS BIZANA, TURN LEFT AND JOIN HARDING ROAD AT THE NOMLACU TURN OFF AND PROCEED TO HARDING.	
12.21	22026D22067A10052006 - HARDING TO PORT SHEPSTONE	UPON LEAVING HARDING TAXI RANK, TURN LEFT TO FIELD STREET UPON REACHING THE INTERSECTION, TURN LEFT INTO LIVINGSTONE STREET UNTIL APPROACHING THE LIVINGSTONE / HAWKINS STREET INTERSECTION, AND TURN RIGHT INTO HAWKINS STREET LEADING TO N2. PROCEED ALONG N2, TURN TO THE RIGHT (EAST) AND PROCEED TO APPROVED TAXI RANK IN PORT SHEPSTONE. OFFLOAD, LOAD AND RETURN ALONG THE FORWARD ROUTE IN REVERSE.
12.22	22026D22068T10052008 - HARDING TAXI RANK TO PIETERMARITZBURG.	FROM HARDING TAXI RANK, TURN LEFT TO FIELD STREET, UPON REACHING THE INTERSECTION, TURN LEFT INTO LIVINGSTONE STREET UNTIL APPROACHING THE LIVINGSTONE / HAWKINS STREET INTERSECTION AND TURN RIGHT INTO HAWKINS STREET LEADING TO N2. AT N2, TURN TO THE LEFT (WEST) PROCEED UNTIL TURNING RIGHT TO R56. PROCEED ALONG R56 AND PASS UMZIMKHULU, IXOPO, RICHMOND, AND AT PIETERMARITZBURG EITHER TURN LEFT INTO COLLEGE ROAD OR TURN LEFT INTO COMMERCIAL ROAD UNTIL JOINING LONGMARKET STREET INTO APPROVED TAXI RANK IN PIETERMARITZBURG. OFFLOAD, LOAD AND RETURN ALONG THE FORWARD ROUTE IN REVERSE.  ONLY DROP OFF AT MZIMKHULU, IXOPO AND RICHMOND.
12.23	22026D7204W610052027 - HARDING TO WELKOM	FROM APPROVED TAXI RANK IN HARDING PROCEED ALONG HAWKINS STREET INTO N2, JOIN R56, PASS UMZIMKHULU, RICHMOND, THORNVILLE, AND JOIN ALEXANDRA ROAD INTO COMMERCIAL STREET IN PIETERMARITZBURG. JOIN N3 AND PASS HOWICK, MOOI RIVER, HARRISMITH, JOIN N5 AND PASS BETHLEHEM, SENEKAL, WINBURG, JOIN R73 TO VIRGINIA INTO WELKOM TAXI RANK. OFFLOAD, LOAD AND RETURN ALONG THE FORWARD ROUTE IN REVERSE.





## transport

Department:  
Transport  
Province of KwaZulu-Natal

## GAZETTE

LGKZNG16-2023-JUL

REGION: ALL

1) <b>Application Number:</b> APP0155921	2) <b>Gazette Number:</b> LGKZNG16-2023-JUL
3) <b>Applicant:</b> ME MTESHANE <b>ID NO.</b> 610705532086 <b>Association:</b> THUTHUKANI TAXI ASSOCIATION (HARDING)	4) <b>Applicant Address:</b> PO BOX 182 HARDING 4680
5) <b>Existing Licence Holder:</b> NOT APPLICABLE <b>ID NO.</b> NOT APPLICABLE	6) <b>Existing Licence Holder Address:</b> NOT APPLICABLE
7) <b>Type of application:</b> NEW OPERATING LICENCE	8) <b>Operating Licence Number:</b> NOTAVAILABLE
9) <b>Vehicle Type:</b> MINIBUS	10) 1 X 15 (SEATED) + 0 (STANDING)
11) <b>Region:</b> UGU-OGWINI	
12.1	2100HE32019010150038 - HARDING TO MATATIELE  FROM AN APPROVED TAXI RANK IN HARDING EXIT AND TURN LEFT TO FIELD STREET, UPON REACHING THE INTERSECTION TURN LEFT INTO LIVINGSTONE STREET UNTIL YOU APPROACH LIVINGSTONE HAWKINS STREET INTERSECTION, TURN RIGHT INTO HAWKINS STREET LEADING TO N2, AT N2 TURN TO LEFT (WEST), PROCEED VIA KOKSTAD (OFF LOAD), CEDARVILLE (OFF – LOAD ) PROCEED UNTIL YOU REACH MATATIELE TAXI RANK AND USE THE SAME ROUTE ON RETURN.
12.2	2100HE61002P10150056 - HARDING TO CARLETONVILLE (NW)  FROM APPROVED TAXI RANK IN HARDING EXIT AND TURN LEFT TO FIELD STREET, UPON REACHING THE INTERSECTION TURN LEFT INTO LIVINGSTONE STREET UNTIL YOU APPROACH LIVINGSTONE /HAWKINS STREET INTERSECTION, TURN RIGHT INTO HAWKINS STREET LEADING TO N2, AT N2 JOIN R56, PASS UMZIMKULU, IXOPO, MOOI RIVER, HARRISMITH, WARDEN VILLERS, VEREENING (DROP & PASS), JOIN M2 TO CARTONVILLE TAXI RANK (DROP & PASS) JOIN M2 TO CARLETON TAXI RANK AND ON RETURN USE THE SAME ROUTE.
12.3	22026D11008Z10052026 - HARDING TO JOHANNESBURG  21. FROM APPROVED TAXI RANK HARDING PROCEED ALONG HAWKINS STREET INTO N2, JOIN R56, PASS UMZIMKHULU, RICHMOND, THORNVILLE, AND JOIN ALEXANDRA ROAD INTO COMMERCIAL STREET IN PIETERMARITZBURG, JOIN N3 AND PASS HOWICK, MOOI RIVER, HARRISMITH, WARDEN, VILLIERS, HEIDELBERG, BOKSBURG, SPRUIT, ALBERTON AND JOINING M2 TO RISSIK STREET AND TURN RIGHT INTO DE VILLIERS IN JOHANNESBURG PARK CITY TAXI RANK AND PROCEED INTO APPROVED TAXI RANK IN JOHANNESBURG. OFFLOAD, LOAD AND RETURN ALONG THE FORWARD ROUTE IN REVERSE.
12.4	22026D21004R10052004 - HARDING TAXI RANK TO DURBAN.  APPROVED TAXI RANK IN HARDING , TURN LEFT TO FIELD STREET UPON REACHING THE INTERSECTION, TURN LEFT INTO LIVINGSTONE STREET UNTIL APPROACHING LIVINGSTONE / HAWKINS STREET INTERSECTION, TURN RIGHT INTO HAWKINS STREET LEADING TO N2. PROCEED ALONG N2 AND TURN TO THE RIGHT (EAST) PROCEED AND TURN LEFT INTO JOYNER ROAD, TURN LEFT INTO PROSPECTION ROAD, TURN RIGHT TO WILCOX ROAD, TURN RIGHT TO OLD MAIN ROAD (TE HUIS), TURN RIGHT TO MOBENI ROAD JOIN HIMALAYAS ROAD (PENDLEBURY ROAD), TO RANK 59A (OFFLOAD & LOAD), (SWINTON ROAD), PROCEED TO N2 UNTIL YOU JOIN SMITH STREET, WARWICK AVENUE, OLD DUTCH ROAD, CENTENARY UNTIL YOU JOIN SMITH STREET, WARWICK AVENUE, OLD DUTCH ROAD, CENTENARY UNTIL YOU REACH RANK B. OFFLOAD, LOAD AND RETURN ALONG THE FORWARD ROUTE IN REVERSE.
12.5	22026D22024E10052009 - HARDING TAXI RANK TO KOKSTAD.  FROM APPROVED TAXI RANK IN HARDING TURN LEFT INTO FIELD STREET UPON REACHING THE INTERSECTION, TURN LEFT INTO LIVINGSTONE STREET UNTIL YOU APPROACH THE LIVINGSTONE / HAWKINS STREET INTERSECTION TURN RIGHT INTO HAWKINS STREET LEADING TO N2. PROCEED ALONG N2 AND TURN LEFT (WEST) JOIN R56 AND PROCEED INTO APPROVED TAXI RANK IN KOKSTAD TAXI RANK OFFLOAD, LOAD AND RETURN ALONG THE FORWARD ROUTE IN REVERSE.
12.6	22026D22026D00052007 - HARDING TAXI RANK TO IZINGOLWENI.  FROM APPROVED TAXI RANK IN HARDING, TURN LEFT INTO FIELD STREET UPON REACHING THE INTERSECTION YOU TURN LEFT INTO LIVINGSTONE STREET UNTIL YOU APPROACH THE LIVINGSTONE / HAWKINS STREET INTERSECTION; TURN RIGHT INTO HAWKINS STREET LEADING TO N2. PROCEED ALONG N2 AND TURN TO THE RIGHT (EAST) PROCEED UNTIL YOU TURN TO THE RIGHT INTO APPROVED TAXI RANK IN IZINGOLWENI. OFFLOAD, LOAD AND RETURN ALONG THE FORWARD ROUTE IN REVERSE.
12.7	22026D22026D00052010 - HARDING TAXI RANK TO EGUGWINI.  FROM APPROVED TAXI RANK IN HARDING TURN LEFT TO FIELD STREET UPON REACHING THE INTERSECTION, TURN LEFT INTO LIVINGSTONE STREET UNTIL APPROACHING THE LIVINGSTONE / HAWKINS STREET INTERSECTION; TURN RIGHT INTO HAWKINS STREET LEADING TO N2. PROCEED ALONG N2 AND TURN TO THE RIGHT, PROCEED UNTIL YOU TURN TO THE LEFT TO UMZIMKULU ROAD AND PROCEED INTO APPROVED TAXI RANK IN GUGWINI. OFFLOAD, LOAD AND RETURN ALONG THE FORWARD ROUTE IN REVERSE.
12.8	22026D22026D00052011 - HARDING TO KWA-JALI  FROM APPROVED TAXI RANK IN HARDING TURN LEFT TO FIELD STREET UPON REACHING THE INTERSECTION, TURN LEFT INTO LIVINGSTONE STREET UNTIL APPROACHING THE LIVINGSTONE / HAWKINS STREET INTERSECTION; AND TURN RIGHT INTO HAWKINS STREET LEADING TO N2. PROCEED ALONG N2 AND TURN LEFT (WEST), PROCEED UNTIL TURNING TO THE LEFT (WEZA ROAD), PROCEED AGAIN INTO APPROVED TAXI RANK IN KWA-JALI (D862). OFFLOAD, LOAD AND RETURN ALONG THE FORWARD ROUTE IN REVERSE.
12.9	22026D22026D00052012 - HARDING TO EKHWEZI FROM APPROVED TAXI RANK IN HARDING TURN LEFT TO FIELD STREET UPON REACHING THE INTERSECTION, YOU TURN LEFT INTO LIVINGSTONE STREET UNTIL APPROACHING THE LIVINGSTONE / HAWKINS STREET INTERSECTION; TURN RIGHT INTO HAWKINS STREET LEADING TO N2. PROCEED ALONG N2 AND TURN LEFT (WEST) PROCEEDS INTO APPROVED TAXI RANK IN IKHWEZI (WEZA ROAD). OFFLOAD, LOAD AND RETURN ALONG THE FORWARD ROUTE IN REVERSE.
12.10	22026D22026D00052013 - HARDING TAXI RANK TO WEZA SAWMILL.  FROM APPROVED TAXI RANK IN HARDING TURN LEFT TO FIELD STREET UPON REACHING THE INTERSECTION, TURN LEFT INTO LIVINGSTONE STREET UNTIL YOU APPROACH THE LIVINGSTONE / HAWKINS STREET INTERSECTION; TURN RIGHT INTO HAWKINS STREET LEADING TO N2. PROCEED ALONG N2 AND TURN LEFT (WEZA ROAD) INTO APPROVED TAXI RANK IN SAWMILL. OFFLOAD, LOAD AND RETURN ALONG THE FORWARD ROUTE IN REVERSE.
12.11	22026D22026D00052014 - HARDING TAXI RANK TO KWA MBOTHO.  FROM APPROVED TAXI RANK IN HARDING TURN LEFT TO FIELD STREET UPON REACHING THE INTERSECTION TURN LEFT INTO LIVINGSTONE STREET UNTIL APPROACHING THE LIVINGSTONE / HAWKINS STREET INTERSECTION, TURN RIGHT INTO HAWKINS STREET LEADING TO N2. PROCEED ALONG N2 AND TURN RIGHT (EAST), PROCEED INTO APPROVED TAXI RANK IN KWAMBOTHO. OFFLOAD, LOAD AND RETURN ALONG THE FORWARD ROUTE IN REVERSE.



## transport

Department:  
Transport  
Province of KwaZulu-Natal

## GAZETTE

LGKZNG16-2023-JUL

REGION: ALL

12.12	22026D22026D00052015 - HARDING TO SANTOMBE	FROM APPROVED TAXI RANK IN HARDING TURN LEFT TO FIELD STREET UPON REACHING THE INTERSECTION, TURN LEFT INTO LIVINGSTONE STREET UNTIL APPROACHING LIVINGSTONE / HAWKINS STREET INTERSECTION, TURN RIGHT INTO HAWKINS STREET LEADING TO N2. PROCEED ALONG N2 AND TURN RIGHT (EAST), PROCEED INTO APPROVED TAXI RANK IN SANTOMBE. OFFLOAD, LOAD AND RETURN ALONG THE FORWARD ROUTE IN REVERSE.
12.13	22026D22026D00052016 - HARDING TAXI RANK TO NYUSWA.	FROM APPROVED TAXI RANK IN HARDING TURN LEFT TO FIELD STREET UPON REACHING THE INTERSECTION, YOU TURN LEFT INTO LIVINGSTONE STREET UNTIL YOU APPROACH THE LIVINGSTONE / HAWKINS STREET INTERSECTION; TURN RIGHT INTO HAWKINS STREET LEADING TO N2. PROCEED ALONG N2 AND TURN RIGHT (EAST), PROCEED INTO APPROVED TAXI RANK IN NYUSWA. OFFLOAD, LOAD AND RETURN ALONG THE FORWARD ROUTE IN REVERSE.
12.14	22026D22026D00052017 - HARDING TO RIETVLEI	FROM APPROVED TAXI RANK IN HARDING TURN LEFT TO FIELD STREET UPON REACHING THE INTERSECTION, TURN LEFT INTO LIVINGSTONE STREET UNTIL APPROACHING THE LIVINGSTONE/HAWKINS STREET INTERSECTION; TURN RIGHT INTO HAWKINS STREET LEADING TO N2. PROCEED ALONG N2 AND TURN LEFT (WEZA) PROCEED UNTIL YOU JOIN R56 (MANUBER) AND TURN RIGHT AND PROCEED INTO APPROVED TAXI RANK IN RIETVLEI. OFFLOAD, LOAD AND RETURN ALONG THE FORWARD ROUTE IN REVERSE.
12.15	22026D22026D00052019 - HARDING TO KWA-GQIGQA	FROM APPROVED TAXI RANK IN HARDING TURN LEFT TO FIELD STREET UPON REACHING THE INTERSECTION, LEFT INTO LIVINGSTONE STREET UNTIL APPROACHING THE LIVINGSTONE / HAWKINS STREET INTERSECTION, TURN RIGHT INTO HAWKINS STREET LEADING TO N2. AT HAWKINS STREET TURN LEFT AND PROCEED ALONG BIZANA ROAD UNTIL YOU TURN TO THE LEFT TO KWA-GQIGQA ROAD P327 AND PROCEED INTO APPROVED TAXI RANK. OFFLOAD, LOAD AND RETURN ALONG THE FORWARD ROUTE IN REVERSE.
12.16	22026D22026D00052020 - HARDING TO KWAMACHI	FROM APPROVED TAXI RANK IN HARDING TURN TO FIELD STREET UPON REACHING THE LIVINGSTONE / FIELD STREET INTERSECTION. YOU TURN LEFT INTO LIVINGSTONE STREET UNTIL YOU APPROACH THE LIVINGSTONE / HAWKINS STREET YOU TURN TO THE LEFT AND PROCEED WITH BIZANA ROAD UNTIL YOU TURN TO THE LEFT TO KWAMACHI ROAD P58 AND PROCEED INTO APPROVED TAXI RANK. OFFLOAD, LOAD AND RETURN ALONG THE FORWARD ROUTE IN REVERSE.
12.17	22026D22026D00052021 - HARDING TO UMZIMKHULU.	FROM APPROVED TAXI RANK IN HARDING PROCEED ALONG HAWKINS STREET INTO N2, JOIN R56 TO APPROVED TAXI RANK UMZIMKHULU. OFFLOAD, LOAD AND RETURN ALONG THE FORWARD ROUTE IN REVERSE.
12.18	22026D22026D00052022 - HARDING TO BIZANA.	FROM APPROVED TAXI RANK HARDING PROCEED ALONG HAWKINS STREET INTO N2, PROCEED UNTIL YOU JOIN GUNDRIFT/BIZANA, AND TURN LEFT INTO R56 TO APPROVED TAXI RANK IN BIZANA IN THE EASTERN CAPE. OFFLOAD, LOAD AND RETURN ALONG THE FORWARD ROUTE FORWARD ROUTE IN REVERSE.
12.19	22026D22026D00052024 - FROM APPROVED TAXI RANK IN HARDING PROCEED ALONG HAWKINS STREET INTO N2, PROCEED TOWARDS KOKSTAD THEN TURN LEFT INTO N2 TOWARDS UMTATA, TURN LEFT INTO R61 (PHAKADE) PROCEED INTO APPROVED TAXI RANK IN FLAGSTAFF. OFFLOAD, LOAD AND RETURN ALONG THE FORWARD ROUTE IN REVERSE.	ALTERNATIVELY: TURN AT MAGUSHENI (R61) TOWARDS BIZANA, TURN LEFT AND JOIN HARDING ROAD AT THE NOMLACU TURN OFF PROCEED TO HARDING.
12.20	22026D22026D00052025 - FROM APPROVED TAXI RANK IN HARDING PROCEED ALONG HAWKINS STREET INTO N2, PROCEED AND PASS KOKSTAD AND TURN LEFT TOWARDS UMTATA AND TURN LEFT INTO R61 (PHAKADE) PROCEED AND TURN RIGHT AT MAGUSHENI AND PROCEED TO FLAGSTAFF (DROP OFF). PROCEED ALONG R61 TO LUSIKISIKI TAXI RANK. OFFLOAD, LOAD AND RETURN ALONG THE FORWARD ROUTE IN REVERSE. ALTERNATIVELY TURN AT MAGUSHENI (R61) TOWARDS BIZANA, TURN LEFT AND JOIN HARDING ROAD AT THE NOMLACU TURN OFF AND PROCEED TO HARDING.	
12.21	22026D22067A10052006 - HARDING TO PORT SHEPSTONE	UPON LEAVING HARDING TAXI RANK, TURN LEFT TO FIELD STREET UPON REACHING THE INTERSECTION, TURN LEFT INTO LIVINGSTONE STREET UNTIL APPROACHING THE LIVINGSTONE / HAWKINS STREET INTERSECTION, AND TURN RIGHT INTO HAWKINS STREET LEADING TO N2. PROCEED ALONG N2, TURN TO THE RIGHT (EAST) AND PROCEED TO APPROVED TAXI RANK IN PORT SHEPSTONE. OFFLOAD, LOAD AND RETURN ALONG THE FORWARD ROUTE IN REVERSE.
12.22	22026D22068T10052008 - HARDING TAXI RANK TO PIETERMARITZBURG.	FROM HARDING TAXI RANK, TURN LEFT TO FIELD STREET, UPON REACHING THE INTERSECTION, TURN LEFT INTO LIVINGSTONE STREET UNTIL APPROACHING THE LIVINGSTONE / HAWKINS STREET INTERSECTION AND TURN RIGHT INTO HAWKINS STREET LEADING TO N2. AT N2, TURN TO THE LEFT (WEST) PROCEED UNTIL TURNING RIGHT TO R56. PROCEED ALONG R56 AND PASS UMZIMKHULU, IXOPO, RICHMOND, AND AT PIETERMARITZBURG EITHER TURN LEFT INTO COLLEGE ROAD OR TURN LEFT INTO COMMERCIAL ROAD UNTIL JOINING LONGMARKET STREET INTO APPROVED TAXI RANK IN PIETERMARITZBURG. OFFLOAD, LOAD AND RETURN ALONG THE FORWARD ROUTE IN REVERSE.  ONLY DROP OFF AT MZIMKHULU, IXOPO AND RICHMOND.
12.23	22026D7204W610052027 - HARDING TO WELKOM	FROM APPROVED TAXI RANK IN HARDING PROCEED ALONG HAWKINS STREET INTO N2, JOIN R56, PASS UMZIMKHULU, RICHMOND, THORNVILLE, AND JOIN ALEXANDRA ROAD INTO COMMERCIAL STREET IN PIETERMARITZBURG. JOIN N3 AND PASS HOWICK, MOOI RIVER, HARRISMITH, JOIN N5 AND PASS BETHLEHEM, SENEKAL, WINBURG, JOIN R73 TO VIRGINIA INTO WELKOM TAXI RANK. OFFLOAD, LOAD AND RETURN ALONG THE FORWARD ROUTE IN REVERSE.



## transport

Department:  
Transport  
Province of KwaZulu-Natal

## GAZETTE

LGKZNG16-2023-JUL

REGION: ALL

1) <b>Application Number:</b> APP0156631	2) <b>Gazette Number:</b> LGKZNG16-2023-JUL
3) <b>Applicant:</b> NR MBILI <b>ID NO.</b> 4811120412081 <b>Association:</b> ZAMUKUKHANYA TAXI OWNERS ASSOCIATION	4) <b>Applicant Address:</b> P.O BOX12812 MURCHISON 4250
5) <b>Existing Licence Holder:</b> NOT APPLICABLE <b>ID NO.</b> NOT APPLICABLE	6) <b>Existing Licence Holder Address:</b> NOT APPLICABLE
7) <b>Type of application:</b> NEW OPERATING LICENCE	8) <b>Operating Licence Number:</b> NOTAVAILABLE
9) <b>Vehicle Type:</b> MINIBUS	10) 1 X 15 (SEATED) + 0 (STANDING)
11) <b>Region:</b> UGU-OGWINI	
12.1	KZPRERC2717062 - MURCHISON (REHOBOTH) TO PORT SHEPSTONE FROM MURCHISON TAXI RANK TURN RIGHT INTO MAIN HARDING ROAD AND TURN RIGHT INTO D412 ESPERANZER DRIVE PICK AND DROP TO REHOBOTH AND RETURN BACK INTO MAIN HARDING ROAD PROCEED TO MARBURG AND TURN LEFT INTO NELSON MANDELA DRIVE PICK AND DROP ALONG THE WAY TURN RIGHT INTO RYDER STREET ANOTHER RIGHT INTO DENNIS SHEPSTONE ROAD AND LEFT INTO CORNER STREET PROCEED AND TURN PROCEED TO PASS MARBURG AND TURN LEFT INTO NELSON MANDELA DRIVE PICK AND DROP ALONG THE WAY TURN RIGHT INTO RYDER STREET ANOTHER RIGHT INTO DENNIS SHEPSTONE ROAD AND LEFT INTO CORNER STREET PROCEED AND TURN RIGHT INTO BAZLEY CROSS R102 AND TURN LEFT INTO SINCLAIR ROAD PICK AND DROP INTO ORIBI PLAZA THEN PROCEED INTO AIKEN STREET TURN LEFT ON NELSON MANDELA DRIVE THEN RIGHT INTO RYDER STREET PROCEED INTO PORT SHEPSTONE TAXI RANK AND RETURN BACK USING THE SAME ROUTES AS DESCRIBED.
12.2	KZPRERC2717111 - MURCHISON (ORIBI FLATS) TO PORT SHEPSTONE FROM MURCHISON TAXI RANK TURN LEFT INTO MAIN HARDING ROAD AND TURN LEFT INTO P262 ORIBI FLATS PICK AND DROP PROCEED TO IDWALA MILLS AND RETURN AND TURN LEFT INTO MAIN HARDING ROAD PROCEED TO MARBURG TURN LEFT INTO NELSON MANDELA DRIVE.
12.3	KZPRERC2717160 - MURCHISON (MADAKANE) TO PORT SHEPSTONE FROM MURCHISON TAXI RANK TURN RIGHT INTO MAIN HARDING ROAD THEN LEFT INTO D1098 INTO MADAKANE AREA PICK AND DROP ALONG THE WAY AND RETURN BACK INTO HARDING MAIN ROAD TURN RIGHT PROCEED INTO MARBURG PICK AND DROP. TURN LEFT INTO NELSON MANDELA DRIVE PICK AND DROP ALONG THE WAY TURN RIGHT INTO RYDER STREET ANOTHER RIGHT INTO DENNIS SHEPSTONE ROAD LEFT INTO CORNER STREET PROCEED AND TURN RIGHT INTO BAZLEY CROSS R102 AND TURN LEFT INTO SINCLAIR ROAD PICK AND DROP INTO ORIBI PLAZA THEN PROCEED INTO AIKEN STREET TURN LEFT ON NELSON MANDELA DRIVE THEN RIGHT IN RYDER STREET PROCEED INTO PORT SHEPSTONE TAXI RANK AND RETURN BACK USING THE SAME ROUTES AS DESCRIBED.
12.4	KZPRERC2717209 - MURCHISON (JESUS) TO PORT SHEPSTONE FROM MURCHISON TAXI RANK TURN LEFT INTO MAIN HARDING ROAD AND TURN LEFT INTO KWANGWABE PROCEEDING INTO JESUS LOCATION PICK AND DROP INTO SASTI ROAD AND TURN LEFT INTO DAIRY ROAD CROSS P464 INTO PROTEA ROAD THEN TURN LEFT INTO NELSON MANDELA DRIVE PICK AND DROP ALONG THE WAY TURN RIGHT INTO RYDER STREET ANOTHER RIGHT INTO DENNIS SHEPSTONE ROAD AND LEFT INTO CORNER STREET PROCEED AND TURN RIGHT INTO BAZLEY CROSS R102 AND TURN LEFT INTO SINCLAIR ROAD PICK AND DROP INTO ORIBI PLAZA THEN PROCEED INTO AIKEN STREET TURN LEFT ON NELSON MANDELA DRIVE THEN RIGHT INTO RYDER STREET PROCEED INTO PORT SHEPSTONE TAXI RANK AND RETURN BACK USING THE SAME ROUTES AS DESCRIBED.
12.5	KZPRERC2717258 - MURCHISON TO (MBOTSHA) TO PORT SHEPSTONE (ALTERNATIVE) FROM MURCHISON TAXI RANK TURN LEFT INTO MAIN HARDING ROAD AND TURN RIGHT INTO D1014 PICK AND DROP PROCEED INTO MBOTSHA PASSING MGANKA AND TURN BACK INTO MAIN HARDING ROAD PROCEED INTO MARBURG TURN LEFT INTO NELSON MANDELA DRIVE AND PICK AND DROP ALONG THE WAY TURN RIGHT INTO RYDER STREET ANOTHER RIGHT INTO DENNIS SHEPSTONE ROAD AND LEFT INTO CORNER STREET PROCEED AND TURN RIGHT INTO BAZLEY CROSS R102 AND TURN LEFT INTO SINCLAIR ROAD PICK AND DROP INTO ORIBI PLAZA THEN PROCEED INTO AIKEN STREET TURN LEFT ON NELSON MANDELA DRIVE THEN RIGHT INTO RYDER STREET PROCEED INTO PORT SHEPSTONE TAXI RANK AND RETURN BACK USING THE SAME ROUTES AS DESCRIBED.
12.6	KZPRERC2717307 - MURCHISON TO IZINGOLWENI MURCHISON TAXI RANK TURN RIGHT INTO MAIN HARDING ROAD AND PROCEED ALONG MAIN HARDING ROAD DROP ALONG THE WAY TURN LEFT INTO IZINGOLWENI AND RIGHT P284 IZINGOLWENI TAXI RANK. RETURN BACK WITH NO PASSENGER USING THE SAME ROUTES AS DESCRIBED.
12.7	KZPRERC2717356 - MURCHISON TO PORT SHEPSTONE FROM MURCHISON TAXI RANK TURN LEFT INTO MAIN HARDING ROAD PICK AND DROP MAVESHE, CROSS ROADS, NKONKA, KWASTHOLE, KING, MASHEMBENI, GANYAZA, NDUNENI, NOBAMBA, JOJI, ABC, NGWABE, NYENYEZI, MERLEWOOD, MARBURG PROCEED ALONG TURN LEFT INTO NELSON MANDELA DRIVE PICK AND DROP ALONG THE WAY TURN RIGHT INTO RYDER STREET ANOTHER RIGHT INTO DENNIS SHEPSTONE ROAD AND LEFT INTO CORNER STREET PROCEED AND TURN RIGHT INTO BAZLEY CROSS R102 AND TURN LEFT INTO SINCLAIR ROAD PICK AND DROP INTO ORIBI PLAZA THEN PROCEED INTO AIKEN STREET TURN LEFT ON NELSON MANDELA DRIVE THEN RIGHT INTO RYDER STREET PORT SHEPSTONE TAXI RANK AND RETURN BACK USING THE SAME ROUTES AS DESCRIBED WITH PASSENGERS.
12.8	KZPRERC2717405 - MURCHISON (ILLOVO MILLS) TO PORT SHEPSTONE FROM MURCHISON TAXI RANK LEFT INTO MAIN HARDING ROAD PROCEED INTO MARBURG PICK AND DROP TURN LEFT INTO LEFT INTO P464 PROCEED INTO ILLOVO MILLS AND TURN LEFT INTO PELICAN ROAD AND TURN RIGHT INTO ALBERSVILLE ROAD AND LEFT INTO MEMORIAL ROAD PROCEED INTO REYNOLDS STREET AND TURN RIGHT INTO NELSON MANDELA DRIVE PICK AND DROP ALONG THE WAY TURN RIGHT INTO RYDER STREET ANOTHER RIGHT INTO DENNIS SHEPSTONE ROAD AND LEFT INTO CORNER STREET PROCEED AND TURN RIGHT INTO BAZLEY CROSS R102 AND TURN LEFT INTO SINCLAIR ROAD PICK AND DROP INTO ORIBI PLAZA THEN PROCEED INTO AIKEN STREET TURN LEFT INTO NELSON MANDELA DRIVE THEN RIGHT INTO RYDER STREET PROCEED INTO PORT SHEPSTONE TAXI RANK AND RETURN BACK USING THE SAME ROUTES AS DESCRIBED.
12.9	KZPRERC2717454 - MURCHISON (MKHOLOMBE) TO PORT SHEPSTONE FROM MURCHISON TAXI RANK TURN LEFT INTO MAIN HARDING ROAD AND TURN LEFT INTO MKHOLOMBE RETURN BACK INTO CROSS MAIN HARDING ROAD INTO PALM ROAD (MERLEWOOD) AND TURN RIGHT (UNKNOWN ROAD) BACK INTO MAIN HARDING ROAD PROCEED TO PASS MARBURG AND TURN LEFT INTO NELSON MANDELA DRIVE PICK AND DROP ALONG THE WAY TURN RIGHT INTO RYDER STREET ANOTHER RIGHT INTO DENNIS SHEPSTONE ROAD AND LEFT INTO CORNER STREET PROCEED AND TURN RIGHT INTO BAZLEY CROSS R102 AND TURN LEFT INTO SINCLAIR ROAD PICK AND DROP INTO ORIBI PLAZA THEN PROCEED INTO AIKEN STREET TURN LEFT ON NELSON MANDELA DRIVE THEN RIGHT INTO RYDER STREET PROCEED INTO PORT SHEPSTONE TAXI RANK AND RETURN BACK USING THE SAME ROUTES AS DESCRIBED.



## transport

Department:  
Transport  
Province of KwaZulu-Natal

## GAZETTE

LGKZNG16-2023-JUL

REGION: ALL

1) <b>Application Number:</b> APP0156640	2) <b>Gazette Number:</b> LGKZNG16-2023-JUL
3) <b>Applicant:</b> K MADLEBETSHA <b>ID NO.</b> 5210105187082 <b>Association:</b> KOKSTAD TAXI OWNERS ASSOCIATION	4) <b>Applicant Address:</b> P.O.BOX 676 KOKSTAD  4700
5) <b>Existing Licence Holder:</b> NOT APPLICABLE <b>ID NO.</b> NOT APPLICABLE	6) <b>Existing Licence Holder Address:</b> NOT APPLICABLE
7) <b>Type of application:</b> NEW OPERATING LICENCE	8) <b>Operating Licence Number:</b> NOTAVAILABLE
9) <b>Vehicle Type:</b> MINIBUS	10) 1 X 15 (SEATED) + 0 (STANDING)
11) <b>Region:</b> HARRY GWALA	
12.1	21009Z21004R10052948 - KOKSTAD TO DURBAN FROM DOWER STREET (KOKSTAD TAXI RANK) ALONG MAIN STREET, JOIN GROOM STREET, AND JOIN HOPE STREET, JOIN R56 DROP AND PASS UMZIMKULU, IXOPO, RICHMOND AND THORNVILLE JOIN UMLAAS ROAD TO N3 TO GREY/ BROAD STREET TO SMITH STREET TO M4 TO BROOK STREET INTO BEREA TAXI RANK IN DURBAN. ON RETURN FROM BEREA TAXI RANK TO THEATRE LANE, JOIN WEST STREET INTO RUSSEL STREET INTO N3 AND USE THE FORWARD ROUTE TO KOKSTAD IN REVERSE.
12.2	22024E11008Z10052951 - KOKSTAD TO JOHANNESBURG FROM DOWER STREET (KOKSTAD TAXI RANK) JOIN MAIN STREET, GROOM STREET, HOPE STREET, R56 TO UMZIMKULU, IXOPO, RICHMOND JOIN R617 JOIN ALEXANDRA ROAD TO COMMERCIAL ROAD IN PIETERMARITZBURG, JOIN N3 DROP AND PASS HOWICK, MOOI RIVER, HARRISMITH, WARDEN, VILLERS, HIEDELBERG, BOKSBURG, SPRUIT AND ALBERTON STREET JOIN M2 TO RISSIK STREET TO BREE STREET TO WANDERERS STREET TO PARK STATION TAXI RANK. ON RETURN JOIN WOLMARANS STREET TO M2 HIGHWAY AND JOIN N3 AND USE THE SAME ROUTE TO KOKSTAD IN REVERSE.
12.3	22024E11008Z10052953 - KOKSTAD TO JOHANNESBURG FROM DOWER STREET (KOKSTAD TAXI RANK) INTO MAIN STREET JOIN R394 TO FRANKLIN, TO SWARTBERG, DROP AND PASS UNDERBURG, BULWER, BOSTON, MPPOPHOMENI, JOIN N3 AT HOWICK THEN DROP AND PASS MOOI RIVER, ESTCOURT, JOIN N11 TO LADYSMITH THROUGH MAIN STREET REJOIN THE N11 THEN DROP AND PASS LADYSMITH, DANHAUSER, NEWCASTLE, VOLKRUST, JOIN R23 TO STANDERTON ALONG R23/ R546/R547/R50 AND ALONG R546 DROP AND PASS EMBALENHLE SECUNDA TO LEANDRA, JOIN N17 DROP AND PASS DEVON, SPRINGS, BRAKPAN, GERMISTON TO M2 TO RISSIK STREET TO BREE STREET TO WANDERERS STREET TO PARK STATION TAXI RANK IN JOHANNESBURG AND ON RETURN JOIN WOLMARANS STREET TO M2 HIGHWAY TO N3 AND VIA THE SAME ROUTE TO KOKSTAD IN REVERSE.
12.4	22024E1205GJ10052950 - KOKSTAD TO JOHANNESBURG FROM DOWER STREET (KOKSTAD TAXI RANK) INTO MAIN STREET, JOIN R394 VIA FRANKLIN, SWARTBERG AND JOIN R617 TO UNDERBERG, BULWER, BOSTON, MPPOPHOMENI, JOIN N3 AT HOWICK DROP AND PASS MOOI RIVER, HARRISMITH, WARDEN, VILLERS, HEILDBERG, BOKSBURG, SPRUIT, ALBERTON, JOIN M2 TO RISSIK STREET, INTO DE VILLERS STREET TO JOHANNESBURG TAXI RANK AT PARK STATION IN GAUTENG, AND ON RETURN JOIN WOLMARANS STREET TO M2 HIGHWAY TO N3 AND USE SAME ROUTE TO KOKSTAD IN REVERSE.
12.5	22024E1205GJ10127435 - KOKSTAD TO CARLTONVILLE.  FROM DOWER STREET, MAIN STREET JOIN R394 TO FRANKLIN TO SWARTBERG, DROP OFF PASSENGERS AND PASS UNDERBERG, BULWER, BOSTON, MPPOPHOMENI, JOIN N3 AT HOWICK DROP OFF PASSENGERS AND PASS MOOI RIVER, ESTCOURT, PASS DEVON, SPRINGS, BRAKPAN, GERMISTON TO M2 TO RISSIK STREET TO BREE STREET TO WANDERERS STREET TO PARK STATION TAXI RANK IN JOHANNESBURG TO KRUGERSDORP TO WESTONORIA, BEKKERSDALE TO CARLTONVILLE TAXI RANK AND BACK THE SAME ROUTE TO JOHANNESBURG AND JOIN WOLMARANS STREET TO M2 HIGHWAY TO N3 AND N3 AND SAME ROUTE TO KOKSTAD.
12.6	22024E21009Z00052941 - KOKSTAD TO LUSIKISIKI FROM KOKSTAD TAXI RANK IN DOWER STREET JOIN MAIN STREET, JOIN HOPE STREET REJOIN R56 TO N2 DROP AND PASS PAKADE R61 TO FLAGSTAFF TAXI RANK IN MAIN STREET PASS R61 TO LUSIKISIKI TAXI RANK R61 TO PORT ST JOHNS AND ON RETURN SAME ROUTE TO KOKSTAD IN REVERSE.
12.7	22024E2100H310052944 - KOKSTAD TO PIETERMARITZBURG.  FROM DOWER STREET (KOKSTAD TAXI RANK) JOIN MAIN STREET, GROOM STREET JOIN HOPE STREET REJOIN R56 DROP AND PASS UMZIMKULU, IXOPO, RICHMOND, THORNVILLE, JOIN ALEXANDRA STREET / ROAD TO FRENCH ROAD TO EDENDALE ROAD/R103/M70 TO STATION ROAD TAXI RANK IN PIETERMARITZBURG AND ON RETURN SAME ROUTE TO KOKSTAD IN REVERSE.
12.8	22024E2100H310052945 - KOKSTAD TO PIETERMARITZBURG.  FROM DOWER STREET (KOKSTAD TAXI RANK) ALONG MAIN STREET JOIN R394 DROP AND PASS R617 FRANKLIN TO SWARTBERG JOIN R617 DROP AND PASS UNDERBERG R617 BULWER AND BOSTON JOIN M70/ EDENDALE ROAD TO STATION ROAD TO TAXI RANK IN PIETERMARITZBURG AND ON RETURN SAME ROUTE TO KOKSTAD
12.9	22024E22019010052934 - 1.KOKSTAD TO UMTATA FROM DOWER STREET (KOKSTAD TAXI RANK), JOIN MAIN STREET, TURN TO GROOM STREET JOIN HOPE STREET, REJOIN R56 TO N2 DROP AND PASS PAKADE STATION N2 TURN OFF TO NTSIZWE ROAD IN MOUNT AYLIFF TAXI RANK, JOIN R56 TO MOUNT FRERE TAXI RANK AT MAIN ROAD, N2 TO QUMBU, N2 TO TSOLO N2 UMTATA THROUGH MADERIA STREET TO YOLK STREET TO MAIN RANK IN UMTATA AND RETURN ALONG THE SAME ROUTE TO KOKSTAD.
12.10	22024E22019010052935 - KOKSTAD TO MATATIELE FROM DOWER STREET (KOKSTAD TAXI RANK) JOIN MAIN STREET, JOIN BARKER STREET, JOIN HOPE STREET TURN TO R56 DROP AND PASS CEDARVILLE R56 TO MAIN STREET TAXI RANK IN MATATIELE AND ON RETURN ALONG THE SAME ROUTE TO KOKSTAD IN REVERSE.
12.11	22024E22024E00052943 - KOKSTAD TO TABANKULU FROM KOKSTAD TAXI RANK DOWER STREET JOIN MAIN STREET, TURN TO GROOM STREET JOIN HOPE STREET R56 REJOIN R56 TO N2 DROP AND PASS PAKADE STATION TURN OFF TO NTSIZWA STREET DROP AT TAXI RANK JOIN R56 TURN OFF PUTHI TO TABANKULU TAXI RANK AT MAIN STREET AND ON RETURN SAME ROUTE TO KOKSTAD IN REVERSE.
12.12	22024E22024E00052947 - 9.KOKSTAD TO MOUNT AYLIFF  FROM DOWER STREET (KOKSTAD TAXI RANK) ALONG MAIN STREET, JOIN GROOM STREET, AND JOIN HOPE STREET, JOIN R56, INTO N2 (DROP OF PASSENGERS), PASS PAKADE STATION INTO NTSIZWA ROAD, INTO MOUNT AYLIFF TAXI RANK AND RETURN SAME ROUTE TO KOKSTAD.



## transport

Department:  
Transport  
Province of KwaZulu-Natal

## GAZETTE

LGKZNG16-2023-JUL

REGION: ALL

12.13	22024E22024E00052949 - 11.FROM KOKSTAD TO OTHER PROVINCES: FREESTATE, GAUTENG, CAPE, ETC.  FROM DOWER STREET (KOKSTAD TAXI RANK) REJOIN MAIN STREET, JOIN HOPE STREET, REJOIN R56 TO UMZIMKULU DROP AND PASS IXOPO, RICHMOND, THORNVILLE JOIN ALEXANDRA ROAD TO COMMERCIAL ROAD IN PIETERMARITZBURG, JOIN N3 DROP AND PASS HOWICK, HARRISMITH, WARDEN TO R103 TO R546 VREDE, PERDEKOP TO STANDERTON THROUGH R50/R546/R547/R25 AND ALONG R547 TO EMBALENHLE TAXI RANK IN MPUMALANGA AND ON RETURN BY THE SAME ROUTE TO KOKSTAD.
12.14	22024E22024E00052955 - KOKSTAD TO GCADINJA FROM DOWER STREET TAXI RANK INTO MURRAY STREET, INTO MAKAE ROAD, INTO STEMERE STREET, INTO MATHE STREET, INTO MASINYANE ROAD, INTO MOYANA ROAD, INTO JULY ROAD, INTO SIWELA LANE, INTO NKONYA ROAD, INTO GCADINJA ROAD AND RETURN.
12.15	22024E22024E00052956 - KOKSTAD TO FRANKLIN FROM (KOKSTAD TAXI RANK) DOWER STREET ALONG MAIN STREET, HOPE STREET, JOIN R56 TO PAKADE STATION, JOIN R61 TO FORT DONALD AND RETURN ALONG THE SAME ROUTE TO KOKSTAD. FROM KOKSTAD TAXI RANK DOWER STREET, JOIN MAIN STREET, JOIN R394 TO FRANKLIN R617 AND BACK ON THE SAME ROUTE TO KOKSTAD.
12.16	22024E22024E00052957 - KOKSTAD TO GOGELA FROM KOKSTAD TAXI RANK DOWER STREET JOIN MAIN STREET JOIN R56 PASS THE MAXIMUM PRISION TO GOGELA TAXI RANK AND ON RETURN SAME ROUTE TO KOKSTAD.  FROM KOKSTAD TAXI RANK DOWER STREET JOIN MAIN STREET TO HOPE STREET TO R56 TO PAKKIES TAXI RANK AND ON RETURN SAME ROUTE TO KOKSTAD KOKSTAD - NTSIKENI.  FROM KOKSTAD TAXI RANK DOWER STREET JOIN HOPE STREET TO R56 TO NTSIKENI TAXI RANK AND RETURN ALONG THE SAME ROUTE TO KOKSTAD.
12.17	22024E22024E00052958 - KOKSTAD TO PAKKIES FROM KOKSTAD TAXI RANK DOWER STREET JOIN MAIN STREET TO HOPE STREET TO R56 TO PAKKIES TAXI RANK AND ON RETURN SAME ROUTE TO KOKSTAD.
12.18	22024E22024E00052960 - KOKSTAD TO NTSIKENI.  FROM KOKSTAD TAXI RANK DOWER STREET JOIN HOPE STREET TO R56 TO NTSIKENI TAXI RANK RETURN ALONG THE SAME ROUTE TO KOKSTAD.
12.19	22024E22024E00052962 - KOKSTAD TO UMZIMKULU FROM DOWER STREET (KOKSTAD TAXI RANK) MAIN STREET, GROOM STREET HOPE STREET JOIN R56 TO UMZIMKULU TAXI RANK AND BACK SAME ROUTE TO KOKSTAD.
12.20	22024E22024E00052963 - CHARTER SERVICE FROM KOKSTAD TAXI RANK TO POINT WITHIN THE PROVINCE OF KZN ONLY. NO PICKING UP OR SETTING DOWN OF PASSENGERS EN ROUTE.
12.21	22024E22024E00127316 - KOKSTAD TO MOUNT FLETCHER FROM DOWER STREET, MAIN STREET, JOIN BARKER STREET, JOIN HOPE STREET, TURN TO R56, DROP OFF PASSENGERS AND PASS CERDAVILLE R56 TO MAIN STREET, DROP OFF PASSENGERS AND PASS STATION ROAD IN MATATIELE, JOIN MAIN STREET TO R56 TO MAIN STREET IN MOUNT FLETCHER AND BACK SAME ROUTE TO KOKSTAD.
12.22	22024E22024E00127317 - KOKSTAD TO CEDARVILLE FROM DOWER STREET, JOIN MAIN STREET, JOIN BARKER STREET, JOIN HOPE STREET, TURN TO R56 TO CEDARVILLE R56 TO MAIN STREET TAXI AND BACK SAME ROUTE TO KOKSTAD.
12.23	22024E22024E00127322 - KOKSTAD TO MT FRERE FROM DOWER STREET, MAIN STREET, TURN TO GROOM STREET, JOIN HOPE STREET, REJOIN R56 TO N2, DROP PASSENGERS AND PASS PAKADE STATION N2 TO MT AYLIFF, JOIN R56 TO MT FRERE TAXI RANK AND BACK SAME ROUTE TO KOKSTAD.
12.24	22024E22024E00127427 - KOKSTAD TO SWARTBERG FROM DOWER STREET, MAIN STREET, JOIN R394, DROP OFF PASSENGERS AND PASS R617, DROP OFF PASSENGERS AND PASS FRANKLIN TO SWARTBERG TAXI RANK AND BACK SAME ROUTE TO KOKSTAD.
12.25	22024E22024E00127428 - KOKSTAD TO TIGER HOEK FROM DOWER STREET, MAIN STREET JOIN GROOM STREET, JOIN HOPE STREET TO R56 TURN LEFT TO SINGISI ROAD, DROP OFF PASSENGERS AND PASS NGWINJINI TO TIGERHOEK TAXI RANK AND BACK SAME ROUTE TO KOKSTAD.
12.26	22024E22024E00127431 - KOKSTAD TO NGWINJINI FROM DOWER STREET, MAIN STREET, REJOIN HOPE STREET TO R56, TURN LEFT TO SINGISI ROAD TO NGWINJINI TAXI RANK AND BACK SAME ROUTE TO KOKSTAD.
12.27	22024E22026D10127323 - 26. KOKSTAD TO HARDING  FROM DOWER STREET, MAIN STREET, TURN TO GROOM STREET, JOIN HOPE STREET, REJOIN R56 PASS STAFFORD'S POST, JOIN N2 TO HARDING RANK IN MAIN STREET AND ON RETURN SAME ROUTE TO KOKSTAD.
12.28	22024E22065P10052946 - 8. KOKSTAD TO HAMMERSDALE.  FROM DOWER STREET (KOKSTAD TAXI RANK) ALONG MAIN STREET JOIN GROOM STREET AND JOIN HOPE STREET REJOIN R56 TO UMZIMKULU DROP AND PASS IXOPO, RICHMOND, THORNVILLE, JOIN UMLAAS ROAD TO N3 JOIN R103 TO NTSIMBINI ROAD TO GEORGEDALE/ OLD MAIN ROAD MEYIWA ROAD TO MCOYI RANK IN MPUMALANGA IN HAMMARSDALE AND ON RETURN SAME ROUTE TO KOKSTAD.
12.29	22024E22067A10127324 - KOKSTAD TO PORT SHEPSTONE FROM DOWER STREET, MAIN STREET, TURN TO GROOM STREET, JOIN HOPE STREET, REJOIN R56, PASS STAFFORD'S POST, JOIN N2, DROP OFF PASSENGERS AND PASS HARDING, PASS IZINGOLWENI TO MARBURG TO POST SHEPSTONE AND BACK SAME ROUTE TO KOKSTAD.
12.30	22024E31001F10052940 - 3. KOKSTAD TO BIZANA FROM DOWER STREET (KOKSTAD TAXI RANK) JOIN MAIN STREET, TURN TO GROOM STREET, JOIN HOPE STREET, REJOIN R56 TO N2 DROP AND PASS R61 PAKADE STATION TURN MAGUSHENI R61 TO BIZANA TAXI RANK IN MAIN STREET AND ON RETURN SAME ROUTE TO KOKSTAD.
12.31	22024E3203J10127314 - KOKSTAD TO FLAGSTAFF FROM DOWER STREET, MAIN STREET, TO GROOM STREET JOIN HOPE STREET, REJOIN R56 TO N2, DROP OFF PASSENGERS AND PASS R61 PAKADE STATION JOIN R61, PASS MAGUSHENI TO FLAGSTAFF TAXI RANK AND BACK SAME ROUTE TO KOKSTAD.
12.32	22024E7204W610052954 - KOKSTAD TO WELKOM FROM DOWER STREET (KOKSTAD TAXI RANK) INTO MAIN STREET JOIN R394 DROP AND PASS FRANKLIN TO SWARTBURG, JOIN R617 VIA UNDERBURG, BULWER, BISTON, MPHOMENI JOIN N3 AT HOWICK DROP AND MOOI RIVER, ESTCOURT TO HARRISMITH JOIN N5 DROP AND PASS BETHLEHEM, SENEKAL TO R70 DROP AND PASS VENTERSBURG HENNEEMAN TO THABONG MOTHUSI TAXI RANK IN WELKOM IN THE FREE STATE PROVINCE AND ON RETURN USE THE SAME ROUTE TO KOKSTAD IN REVERSE.



## transport

Department:  
Transport  
Province of KwaZulu-Natal

## GAZETTE

LGKZNG16-2023-JUL

REGION: ALL

12.33	2206WA2206WA00053271 - THEMENI TO ISITHEBE FROM THEMENI TAXI RANK PICK UP PASSENGERS AND PROCEED TO GRAVEL ROAD. PICKING UP AND DROPPING PASSENGERS AT NGUBANDE, NSIMBINI, TSHENI, SINETHEMBA, MAPATHA STORE, EZIHLABATHINI, MBOKAZI AND EPOSINI, TURN LEFT INTO NEMBE ROAD AND KWA-MANQELE AND FOLLOW THE SAME AS ON ROUTE NO.3, DROP-OFF PASSENGERS AT ISITHEBE DIRECT AND RETURN, ALTERNATIVELY, PICK UP PASSENGERS AT NSIMBINI, NGUBANDE, CORNER HOUSE, THEMENI, MAGWAZA AND TURN RIGHT TO NDULINDE GRAVEL ROAD AND RIGHT ON MAIN ROAD P459 DROP-OFF AND PICK-UP PASSENGERS AT ISITHEBE DIRECT AND RETURN
12.34	KZPRERC2770668 - KOKSTAD TO EXTENSION 7 FROM KOKSTAD TAXI RANK IN DOWER STREET, TURN LEFT INTO MAIN STREET, LEFT INTO BARKER STREET, TURN RIGHT INTO HOPE STREET, TURN LEFT INTO WYLDE ROAD INTO ELLIOT STREET TO THE HOSPITAL, TURN LEFT TO R56 TOWARDS BONGWENI CMAX PRISON, BACK IN TO R56 TURN LEFT INTO ELLIOT STREET JOIN STRACHAN STREET, THEN TURN LEFT TO JOIN HOPE STREET, TURN LEFT TO EXTENSION 7 AND JOIN MT CURRIE DRIVE AND RETURN TO KOKSTAD TAXI RANK.
12.35	KZPRERC2770717 - KOKSTAD TO SHAYAMOYA FROM KOKSTAD TAXI RANK IN DOWER STREET, TURN LEFT INTO MAIN STREET TURN LEFT TO BARKER STREET, JOIN HOPE STREET, TURN LEFT INTO AVENUE STREET TURN LEFT TO MURRAY STREET INTO MT CURRIE ROAD TURN LEFT TO NKOSI ALBERT LUTHULI ROAD JOIN JOE SLOVO, TURN RIGHT TO ROBERT SOBUKWE ROAD TURN RIGHT TO SOLOMON MAHLANGU ROAD TURN LEFT TO STEVE BIKO ROAD, TURN RIGHT TO CHRIS HANI JOIN THABO MBEKI ROAD, TURN RIGHT JOIN CHRIS HANI STREET AND TURN LEFT JOIN R617, JOIN HOPE STREET BACK TO KOKSTAD TAXI RANK.
12.36	KZPRERC2770766 - KOKSTAD TO KRANSDRAAI FROM KOKSTAD TAXI RANK IN DOWER STREET, MAIN STREET, JOIN HOPE STREET, R617 PROCEED AND TURN RIGHT INTO D609, TURN LEFT INTO D631, TURN RIGHT INTO D644 (KRANSDRAAI) AND RETURN TO KOKSTAD TAXI RANK.
12.37	KZPRERC2770815 - KOKSTAD TO WYNSBURG FROM KOKSTAD TAXI RANK IN DOWER STREET, MAIN STREET, JOIN HOPE STREET, R617 PROCEED AND TURN RIGHT TO D609 TURN RIGHT INTO D662 TO WYNSBURG AND RETURN TO KOKSTAD TAXI RANK.
12.38	KZPRERC2770864 - KOKSTAD TO MAKHOBHA FROM KOKSTAD TAXI RANK IN DOWER STREET, MAIN STREET JOIN HOPE STREET, R617 PROCEED AND TURN LEFT INTO P604 TO MAKHOBHA AND RETURN TO KOKSTAD TAXI RANK.
12.39	KZPRERC2770913 - KOKSTAD TO MARAIKOP FROM KOKSTAD TAXI RANK IN DOWER STREET, MAIN STREET JOIN HOPE STREET, R617 PROCEED AND TURN LEFT INTO P604 TO MARIASKOP AND RETURN TO KOKSTAD TAXI RANK.
12.40	KZPRERC2770962 - KOKSTAD TO HORSE-SHOE LOCATION FROM DOWER TAXI RANK, TURN RIGHT INTO NQUBELA ROAD AND PROCEED TO HORSE-SHOE TAXI RANK AND RETURN.





## transport

Department:  
Transport  
Province of KwaZulu-Natal

## GAZETTE

LGKZNG16-2023-JUL

REGION: ALL

1) <b>Application Number:</b> APP0157952	2) <b>Gazette Number:</b> LGKZNG16-2023-JUL
3) <b>Applicant:</b> XL KHUMALO <b>ID NO.</b> 8210305504083 <b>Association:</b> NOT AVAILABLE	4) <b>Applicant Address:</b> PO BOX 369 HLUHLUWE 3960
5) <b>Existing Licence Holder:</b> NOT APPLICABLE <b>ID NO.</b> NOT APPLICABLE	6) <b>Existing Licence Holder Address:</b> NOT APPLICABLE
7) <b>Type of application:</b> NEW OPERATING LICENCE	8) <b>Operating Licence Number:</b> NOTAVAILABLE
9) <b>Vehicle Type:</b> OTHER	10) 1 X 0 (SEATED)
11) <b>Region:</b> UMKHANYAKUDE	
12.1	<p>KZPRERC2926194 - SCHOLARS AND THEIR PERSONAL EFFECTS: KHUMALO RESIDENCE, MZINENE AREA TO HLUHLUWE PUBLIC SCHOOL THE VEHICLE STARTS AT HOME KHUMALO RESIDENCE AT MZINENE AREA TURN LEFT TO JOIN UNNAMED ROAD PROCEED TO MBATHA RESIDENCE PICK UP 3 LEARNERS PROCEED STRAIGHT TO BUTHELEZI RESIDENCE AND PICK UP 4 LEARNERS PROCEED TURN LEFT TO JOIN UNNAMED ROAD PROCEED TO NDLOVU RESIDENCE AND PICK UP 4 LEARNERS PROCEED STRAIGHT TO NTSHANGASE RESIDENCE AND PICK UP 2 LEARNERS PROCEED TURN RIGHT TO JOIN UNNAMED ROAD PROCEED TO GUMEDE RESIDENCE AND PICK UP 2 LEARNERS PROCEED TURN LEFT TO JOIN P475 PROCEED STRAIGHT TURN LEFT TO JOIN P453 PROCEED STRAIGHT AND JOIN R22 PROCEED PASS THE TRAFFIC CIRCLE PROCEED STRAIGHT PASS THE TRAFFIC CIRCLE STILL ON R22 PROCEED STRAIGHT PASS TRAFFIC CIRCLE AND JOIN P2-7 PROCEED THEN TURN RIGHT STILL ON P2-7 PROCEED STRAIGHT TILL I REACH HLUHLUWE PUBLIC SCHOOL AND DROP OFF ALL LEARNERS. I THEN RETURN HOME TO PARK THE VEHICLE AND WAIT FOR THE SCHOOL DEPARTURE AND I USE THE SAME ROUTE IN THE AFTERNOON TO DROP THEM OFF AT THEIR HOMES.</p>





## transport

Department:  
Transport  
Province of KwaZulu-Natal

## GAZETTE

LGKZNG16-2023-JUL

REGION: ALL

1) <b>Application Number:</b> APP0158121	2) <b>Gazette Number:</b> LGKZNG16-2023-JUL
3) <b>Applicant:</b> MW NDLELA <b>ID NO.</b> 5711075576089 <b>Association:</b> B-RANK TAXI ASSOCIATION	4) <b>Applicant Address:</b> P O BOX 178 EMPANGENI 3880
5) <b>Existing Licence Holder:</b> NOT APPLICABLE <b>ID NO.</b> NOT APPLICABLE	6) <b>Existing Licence Holder Address:</b> NOT APPLICABLE
7) <b>Type of application:</b> NEW OPERATING LICENCE	8) <b>Operating Licence Number:</b> LKNKN015873
9) <b>Vehicle Type:</b> MINIBUS	10) 1 X 13 (SEATED) + 0 (STANDING)
11) <b>Region:</b> KING CETHWAYO	
12.1	2207XJ22027Q10048996 - B-RANK TO STANGER  FROM B-RANK IN EMPANGENI ALONG TANNER ROAD INTO AND PROCEED WITH R102 UNTIL REACHING GINGINDLOVU, TURN LEFT INTO R66 AND TURN RIGHT TO R102, TURN RIGHT WITH R74 AND TURN LEFT TO KING SHAKA ROAD, TURN LEFT INTO LINK ROAD, TURN RIGHT TO BALCOMB ROAD, TURN RIGHT AGAIN INTO THE STANGER RANK. FROM STANGER TURN LEFT TO BALCOMB ROAD AND TURN RIGHT TO R102 AND RETURN WITH THE SAME ROUTES.
12.2	2207XJ2206WA10048997 - B-RANK TO MANDINI  FROM B-RANK TAXI RANK IN EMPANGENI TO AND ALONG TANNER ROAD TURN INTO R102 AND TURN INTO R66 AND TURN RIGHT TO JOIN R102 AGAIN TURN RIGHT INTO SITHEBE AND PROCEED TO MANDINI. TURN INTO WHITE STREET PASS SUNDUMBILI AND PROCEED TO MANDINI TAXI RANK. FROM MANDINI TAXI RANK TURN RIGHT TO JOIN WHITE STREET AND TURN LEFT INTO R258 TO R102, TURN LEFT AT R102 AND RETURN ALONG THE SAME ROUTE TO B-RANK.
12.3	2207XJ22074410049006 - B-RANK TO MTUBATUBA  FROM B-RANK TAXI RANK IN EMPANGENI, TURN RIGHT TO TANNER ROAD AND PROCEED AND TURN LEFT TO JOIN R34 AT THE ROBOT, TURN RIGHT R102, JOIN N2 FROM THE SOUTH AND TURN RIGHT TO R615 TO MTUBA, TURN RIGHT TO INKOSI MTUBATUBA ROAD AND PROCEED TO MTUBATUBA TAXI RANK AND RETURN ALONG THE SAME ROUTE TO B-RANK.
12.4	2207XJ2100DX10049008 - B-RANK TO MKHUZE  FROM B-RANK TAXI RANK IN EMPANGENI TURN RIGHT TO TANNER ROAD AND PROCEED AND TURN LEFT TO JOIN R34 AT THE ROBOT TURN RIGHT TO R102, JOIN N2 FROM THE SOUTH AND PROCEED TO MKHUZE TAXI RANK AND RETURN ALONG THE SAME ROUTE TO B-RANK.
12.5	2207XJ2207WL10049013 - B-RANK TO PONGOLA  FROM B-RANK TAXI RANK IN EMPANGENI TURN RIGHT TO TANNER ROAD AND PROCEED AND TURN LEFT TO JOIN R34 AT THE ROBOT, TURN RIGHT TO R102 PROCEED AND FOLLOW N2 FROM THE SOUTH AND PROCEED TO GOGELA, TURN AROUND AND PROCEED ALONG THE N2, RIGHT INTO R29 TO PHONGOLA TAXI RANK, RETURN ALONG THE SAME ROUTE TO B-RANK.
12.6	2207XJ21007X10049014 - B-RANK TO HLABISA  FROM B-RANK TAXI RANK IN EMPANGENI TURN RIGHT TO JOIN TANNER ROAD AND PROCEED AND TURN LEFT TO JOIN R34 AT THE ROBOT TURN RIGHT AND JOIN N2 NORTH AND TURN LEFT AT NKOBIDE TO JOIN R618 TO HLABISA TAXI RANK, AND RETURN WITH THE SAME ROUTE.
12.7	2207XJ22076I10049015 - B-RANK TO NONGOMA  FROM B-RANK IN EMPANGENI TURN RIGHT TO TANNER ROAD AND PROCEED AND TURN LEFT TO JOIN R34 AT THE ROBOTS TURN RIGHT JOIN R102 PROCEED AND JOIN N2 NORTH, AT NKADIBE TURN LEFT AND JOIN R618 THROUGH HLABISA STRAIGHT TO NONGOMA, PROCEED ALONG R66 TO ULUNDI AND TURN LEFT TO JOIN R34, PROCEED THROUGH MELMOTH AND TURN LEFT AT NKWALINE CONTINUE WITH R34 AND PROCEED TO B-RANK TAXI RANK.
12.8	2207XJ2100I700049016 - B-RANK TO RICHARDS BAY  FROM B-RANK IN EMPANGENI TURN RIGHT AND PROCEED TO AND ALONG TANNER ROAD STRAIGHT TO R34, TURN RIGHT INTO R34 AND PROCEED, TURN LEFT TO ALUMINA ALLEE PASS ALTON CAFÉ AND COME BACK JOINING BULLION BOULEVARD STRAIGHT AND TURN LEFT TO GO TOWARDS THE NORTH, AND RETURN ALONG BULLION BOULEVARD TO R34 AND PROCEED WITH THE SAME ROUTES TO B-RANK
12.9	2207XJ2207XJ00049148 - CONDITIONS 1. PASSENGERS MAY BE PICKED UP AND OR SET DOWN ON, ONLY AT DESIGNATED TAXI RANK OR TAXI STOPS WHICH SHALL EXCLUDE BUS STOPS 2. ON THE INBOUND TRIP TO DURBAN, NO PASSENGERS MAY BE PICKED UP EN ROUTE FROM THE N2, UNTIL REACHING THE DURBAN TAXI RANK 3. ON THE RETURN TRIP TO B-RANK EMPANGENI, NO PASSENGERS MAY BE SET DOWN UNTIL LEAVING THE N2 4. ENTRY OR RANKING ON PRIVATE PROPERTY IS NOT PERMITTED WITHOUT WRITTEN PERMISSION OF THE LANDLORD, A COPY OF WHICH MUST BE SUPPLIED TO THE BOARD 5. WITHOUT HAVING ENTERED INTO AN AGREEMENT WITH OTHER OPERATORS ON A COMMON ROUTE, AS CONTEMPLATED BY SECTION 88(2)(B) OF ACT 22 OF 2000, THE PICKING UP OR SETTING DOWN OF PASSENGERS ON SUCH ROUTE IS NOT PERMITTED, A COPY OF SUCH AGREEMENT MUST BE SUPPLIED TO THE BOARD. 6. AT RANKS, WHETHER ON -STREET OR OFF - STREET, ONLY THE TAXIS THAT CAN BE ACCOMMODATED IN THE DEMARCATED AREA MAY OCCUPY THE RANK, EXCESS VEHICLES MUST HOLD ELSEWHERE AT DESIGNATED HOLDING AREAS
12.10	2207XJ2206LS10049151 - B-RANK TO DURBAN  FROM B-RANK IN EMPANGENI ALONG TANNER ROAD, TURN RIGHT INTO R102, AT MTUNZINI GARAGE TURN LEFT INTO ROAD 297 AND TURN RIGHT INTO AND PROCEED WITH N2 TO JOIN M4 BALLITO OR MOUNT EDGEcombe ON RAMP AND PROCEED TO DURBAN TURN RIGHT INTO ARGYLE ROAD AND TURN LEFT TO UMGENI ROAD (R102), TURN RIGHT INTO LEOPOLD STREET AND PROCEED TO WARWICK AVENUE AND OFF-LOAD, PROCEED WITH WARWICK AVENUE, RIGHT INTO ALICE STREET, TURN LEFT INTO OSBORNE ROAD O RANK 35 RETURN FROM OSBORNE ROAD RANK AND TURN RIGHT FIRST AVENUE AND PROCEED WITH RIGHT HAND SIDE INTO STANFORD HILL ROAD, TURN RIGHT TO ARGYLE ROAD AND PROCEED, TURN LEFT AND JOIN M4 THEN LEFT M4 TO JOIN N2 AND RETURN TO B-RANK ALONG THE SAME ROUTES.



## transport

Department:  
Transport  
Province of KwaZulu-Natal

## GAZETTE

LGKZNG16-2023-JUL

REGION: ALL

1) <b>Application Number:</b> APP0158248	2) <b>Gazette Number:</b> LGKZNG16-2023-JUL
3) <b>Applicant:</b> NG MABASO <b>ID NO.</b> 6402110639087 <b>Association:</b> QADI-NYUSWA TAXI OWNERS ASSOCIATION	4) <b>Applicant Address:</b> 080202 MANQOBA ROAD KWANYUSWA AREA BOTHAS HILL DURBAN 3660
5) <b>Existing Licence Holder:</b> MT MABASO <b>ID NO.</b> 8607185736083	6) <b>Existing Licence Holder Address:</b> P O BOX 1160 HILLCREST 3650
7) <b>Type of application:</b> NORMAL TRANSFER	8) <b>Operating Licence Number:</b> LGKZN1503000137
9) <b>Vehicle Type:</b> MINIBUS	10) 1 X 15 (SEATED) + 0 (STANDING)
11) <b>Region:</b> DURBAN WEST	
12.1	<p>21004R21004R00047933 - NYUSWA TO PINETOWN FROM QADI/NYUSWA RANK ALONG UNNAMED ROADS THROUGH SHELELE, MGOGOZI, MABEDLANA, MLAMBO, MKHIZWANE, EZITHOLENI, MATHEBETHU, MNAMATHA, SHAYAMOYA, SIKHELEKEHLENI, INTO OLD MAIN ROAD PASS VALLEY TRUST, QADI EXTENSION, BOTHAS HILL, BOTHAS HILL STATION, PASS KEARSNEY COLLEGE, INTO MKHIZE ROAD, ASSAGAY ROAD, ALONG THE M13 TO HILLCREST TAXI RANK IN INANDA ROAD, RETURN TO THE M13, PASS POLICE STATION, HILDENE, WISTON PARK, GILLETTS, MAYTIME CENTRE, KLOOF SHOPPING CENTRE, PROCEED ALONG THE M13 THROUGH FIELD'S HILL TO THE INTERSECTION WITH OLD MAIN ROAD AND RICHMOND ROAD.</p> <p>ALTERNATE: TURN LEFT INTO OLD MAIN ROAD IN PINETOWN AND PROCEED TO ANDERSON STREET TAXI RANK AND RETURN TO THE STARTING POINT ALONG THE SAME ROUTE IN THE OPPOSITE DIRECTION.</p> <p>TURN RIGHT INTO RICHMOND ROAD, LEFT INTO TRAFFORD ROAD, HILLCLIMB ROAD, SUZUKA ROAD, KYALAMI ROAD, CIRCUIT ROAD, MALCOLM ROAD, CLARK ROAD, MOSS ROAD, ALEXANDER ROAD, BACK IN TO RICHMOND ROAD, INTO OLD MAIN ROAD, LEFT INTO ANDERSON STREET INTO ANDERSON TAXI RANK AND RETURN TO THE STARTING POINT ALONG THE SAME ROUTE IN THE OPPOSITE DIRECTION.</p>



## transport

Department:  
Transport  
Province of KwaZulu-Natal

## GAZETTE

LGKZNG16-2023-JUL

REGION: ALL

1) <b>Application Number:</b> APP0158288	2) <b>Gazette Number:</b> LGKZNG16-2023-JUL
3) <b>Applicant:</b> TE MUTHWA <b>ID NO.</b> 6302026075089 <b>Association:</b> INANDA TAXI OWNERS ASSOCIATION	4) <b>Applicant Address:</b> 137 HILDALE DRIVE CASTLE HILL NEWLANDS WEST 4037
5) <b>Existing Licence Holder:</b> BI MUTWA <b>ID NO.</b> 3808045212084	6) <b>Existing Licence Holder Address:</b> 34 KARATEEN GARDEN NEWLANDS EAST KWAZULU NATAL KWA-ZULU NATAL 4039
7) <b>Type of application:</b> DECEASED TRANSFER AND NEW OPERATING LICENCE	8) <b>Operating Licence Number:</b> LKNKN016365
9) <b>Vehicle Type:</b> MINIBUS TAXI	10) 1 X 9-16 (SEATED) + 0 (STANDING)
11) <b>Region:</b> GREATER NORTH	
12.1	2206OA21004R00049208 - 1. MTSEBHENI TO DURBAN VIA EKUKHANYENI.  1.1 EKUKHANYENI TO DURBAN FROM EMTSHEBHENI TAXI RANK(DESPATCHING POINT)ONM25/MR93, ALONG MR93, AROUND THE CIRCLE, PROCEED AND TURNING RIGHT INTO M27, ALONG M27 AND PROCEED INTO EKUKHANYENI, RETURN ALONG M27, TURNING LEFT INTO MR93, ALONG MR93, INTO KWAMASHU HIGHWAY(M25), ALONG M25, RIGHT INTO N2, ALONG THE N2, TURNING LEFT AT THE OFF-RAMP TO M21(INANDA ROAD), LEFT INTO INANDA ROAD, INTO SEA COW LAKE ROAD, RIGHT INTO NORTH COAST ROAD, INTO UMGENI ROAD AND CONTINUE AS PER(1.4) OR (1.5)BELOW, PICKING UP AND DROPPING OFF EN ROUTE.
12.2	2206RP21004R00049209 - AMATIKWE TO DURBAN FROM EMTSHEBHENI TAXI RANK ON MR25/MR93, ALONG MR93, AROUND THE CIRCLE, PROCEED TURNING RIGHT INTO M27, AND PROCEED TO AMATIKWE(SS), AND RETURN ALONG M27, TURN LEFT INTO MR93, ALONG MR93, INTO KWAMASHU HIGHWAY(M25), ALONG M25, RIGHT INTO N2, ALONG N2, LEFT INTO INANDA ROAD (M21) OFF-RAMP, LEFT INTO INANDA ROAD, ALONG INANDA ROAD, INTO SEA COW LAKE ROAD, RIGHT INTO NORTH COAST ROAD, INTO UMGENI ROAD.
12.3	2206OA21004R00049210 - NYONI THWELENYE TO DURBAN  FROM EMTSHEBHENI TAXI RANK ON MR25/MR93, AROUND THE CIRCLE, TURNING RIGHT INTO M27, ALONG M27, PASSING HLOLOHOLO AND PROCEED ALONG ALONG ROAD TO NYONI THWELENYE, AND RETURN TO M27, ALONG M27, LEFT INTO MR93, ALONG MR93, INTO MR936, INTO KWAMASHU HIGHWAY(M25), ALONG M25, RIGHT INTO THE N2, LEFT INTO INANDA ROAD(M21) OFF-RAMP, LEFT INTO INANDA ROAD, ALONG INANDA ROAD, INTO SEA COW LAKE ROAD, RIGHT INTO NORTH COAST ROAD, INTO UMGENI ROAD AND CONTINUE AS PER (1.4) OR (1.5) BELOW.
12.4	2206OA2206LS00049211 - 1.4 MTSHEBHENI TO DURBAN VIA NGOQOKAZI.  NGOQOKAZI TO DURBAN. FROM THE STARTING POINT AT EMTSHEBHENI TAXI RANK ON MR25/MR93,ALONG MR93 AROUND THE CIRCLE, TURNING RIGHT INTO M27, ALONG M27, LEFT INTO MR93/M25, ALONG M25, INTO KWA-MASHU HIGHWAY(M25), TURN RIGHT INTO N2, ALONG THE N2, TURN LEFT INTO THE M21 (INANDA ROAD)OFF-RAMP, LEFT INTO M21, INTO SEA COW LAKE ROAD, RIGHT INTO NORTH COAST ROAD, INTO SOLDIER'S WAY AND PROCEED TO SOLDIER'S WAY TAXI RANK, OR RIGHT INTO LEOPOLD STREET, RIGHT INTO WARWICK AVENUE, INTO CENTENARY ROAD AND PROCEED TO CENTENARY ROAD TAXI RANK.
12.5	2206OA2206LS00049212 - 1.5 EMTSHEBHENI TO DURBAN VIA CONGO INANDA: CONGO TO DURBAN FROM THE STARTING POINT AT EMTSHEBHENI TAXI RANK ON M25/MR93, ALONG MR93 AROUND THE CIRCLE, TURNING RIGHT INTO M27, ALONG M27, TURNING RIGHT INTO UN-NAMED ROAD AND PROCEED TO CONGO AND RETURN ALONG THE SAME ROUTE TURNING LEFT INTO M27, ALONG M27, TURN LEFT INTO MR93, ALONG MR93, INTO KWAMASHU HIGHWAY (M25), INTO NORTH COAST ROAD (R12), INTO UMGENI ROAD -(INTO SOLDIER'S WAY AND PROCEED TO SOLDIER'S WAY TAXI RANK), OR (RIGHT INTO LEOPOLD STREET, RIGHT INTO WARWICK AVENUE, INTO CENTENARY ROAD, AND PROCEED TO CENTENARY ROAD TAXI RANK). ALTERNATIVELY UMGENI ROAD -(LEFT INTO ARGYLE ROAD, RIGHT INTO BRICKHILL ROAD, INTO POINT ROAD, RIGHT INTO BAY TERRACE, RIGHT INTO STANGER STREET, LEFT INTO ORDANCE ROAD, LEFT INTO SOLDIER'S WAY, RIGHT INTO QUEEN STREET, RIGHT INTO FIELD STREET AND PROCEED TO SOLDIER'S WAY TAXI RANK).SOLDIER'S WAY, RIGHT INTO QUEEN STREET, INTO RUSSEL STREET, LEFT INTO LEOPOLD STREET, RIGHT INTO WARWICK AVENUE, INTO CENTENARY ROAD AND PROCEED TO CENTENARY ROAD TAXI RANK. SOLDIER'S WAY, RIGHT INTO PINE STREET, INTO RUSSEL STREET, LEFT INTO LEOPOLD STREET, RIGHT INTO WARWICK AVENUE, INTO CENTENARY ROAD AND PROCEED TO CENTENARY ROAD TAXI RANK. RIGHT INTO LEOPOLD STREET, RIGHT INTO WARWICK AVENUE, RIGHT INTO ALICE STREET, RIGHT INTO SOLDIER'S WAY AND PROCEED TO SOLDIER'S WAY TAXI RANK.
12.6	2206OA21004R00049213 - EMTSHEBHENI TO DURBAN VIA EMACHOBENI (INANDA) / GWALA'S HOUSE  FROM THE STARTING POINT AT EMTSHEBHENI TAXI RANK ON M25/MR93, ALONG MR93,AROUND THE CIRCLE, PROCEED STRAIGHT PASSING INANDA POLICE STATION, ALONG NEWLANDS EXPRESS WAY(D138), ALONG NEWLANDS EXPRESS WAY, TURNING LEFT INTO DALMENY ROAD, CONTINUE PASSING (ETHEMBENI) STORE TO EMEPHENI.  RETURN.  ALONG DALMENY ROAD, TURNING LEFT INTO NEWLANDS EXPRESS WAY, PROCEED ALONG NEWLANDS EXPRESS WAY TO GWALA'S HOUSE AND RETURN ALONG NEWLANDS EXPRESS WAY, INTO MR93, ALONG MR93, INTO KWAMASHU HIGHWAY (M25), ALONG M25, RIGHT INTO N2, ALONG N2,LEFT INTO M25 OFF-RAMP, (LEFT INTO M21 (INANDA ROAD), ALONG M21, INTO SEA COW LAKE ROAD, RIGHT INTO NORTH COAST ROAD, RIGHT INTO NORTH COAST ROAD OR PROCEED ALONG THE OFF-RAMP, TURN LEFT INTO M19 (UMGENI ROAD) INTO UMGENI ROAD (R102), ALONG UMGENI ROAD, AND CONTINUE AS PER (1.4) OR (1.5).
12.7	2206OA21004R00049214 - NGONGWENI TO DURBAN  FROM THE TAXI RANK AT EMTSHEBHENI ON M25/MR93, ALONG MR93 PASSING THE TRAFFIC CIRCLE INTO NEWLANDA EXPRESS WAY (P138), ALONG P138, TURNING RIGHT AFTER PASSING EMASHEBHENI, CONTINUE ALONG THE ROADP138, TURNING RIGHT AFTER PASSING EMASHEBHENI, CONTINUE ALONG THE ROAD TURNING RIGHT INTO OLD MACHOBENI ROAD, ALONG OLD MACHOBENI ROAD, TURN LEFT NEAR THE OLD POST OFFICE BUILDING AND CONTINUE PASSING ZIMLENI STORE CONTINUE PASSING VUSUKUKHANYA PRIMARY SCHOOL. AT THE T-JUNCTION WITH M27 AND PROCEED UNTIL THE T-JUNCTION WITH M27 AND PROCEED TO EMTSHEBHENI TAXI RANK ON M25/MR93.



## transport

Department:  
Transport  
Province of KwaZulu-Natal

## GAZETTE

LGKZNG16-2023-JUL

REGION: ALL

12.8	2206OA21004R00049215 - EMTSHEBHENI TO DURBAN VIA NAMIBIA (INANDA): NAMIBIA TO DURBAN FROM THE STARTING POINT AT EMTSHEBHENI TAXI RANK ON M25/MR93, ALONG MR93 AROUND THE CIRCLE, PROCEED STRAIGHT PASSING INANDA POLICE STATION, ALONG NEWLANDS EXPRESS WAY, TURNING INTO F16 TREE ROAD, ALONG F16 TREE ROAD, TURNING LEFT INTO AN UN-NAMED ROAD TO NAMIBIA, CONTINUE ALONG AN UN-NAMED ROAD, TURN RIGHT INTO F16 TREE ROAD, RIGHT INTO NEWLANDS EXPRESS WAY, ALONG NEWLANDS EXPRESS WAY, INTO MR93, ALONG MR93, INTO KWAMASHU HIGHWAY (M25), ALONG M25, TURN RIGHT INTO N2, ALONG N2, LEFT INTO M21 OFF-RAMP, CONTINUE ALONG THE OFF-RAMP TO THE INTERSECTION WITH M19 (UMGENI ROAD), LEFT INTO M19, INTO UMGENI ROAD (R102), ALONG UMGENI ROAD AND CONTINUE AS PER (1.4) OR (1.5) ABOVE.
12.9	2206OA21004R00049216 - INANDA TO DURBAN INANDA GLEBE/ NAMIBIA/ MASTEBHINI/ NONHLANHLA'S PLACE FROM EMTSHEBHENI TAXI RANK ON M25/MR93, ALONG THE M25, PASSING THE TRAFFIC CIRCLE, INTO NEWLANDS EXPRESS WAY (P138), PASSING INANDA POLICE STATION-(INTO EMASTEBHISINI OR TURN LEFT INTO BHEKUZULU DRIVE, ALONG BHEKUZULU DRIVE, TURN LEFT INTO A ROAD LEADING TO NAMIBIA AND RETURN TURNING TO BHEKUZULU DRIVE OR TURNING LEFT INTO ITHENDE DRIVE PASSING THE FIRST LEFT, TURNING LEFT JUST BEFORE ETHEMBENI BUTCHERY, ALONG THIS ROAD UNTIL THE T-JUNCTION WITH BHEKUZULU DRIVE, TURN LEFT INTO BHEKUZULU DRIVE, RIGHT INTO P138 AND PROCEED TO TAXI RANK IN EMTSHEBHENI ON M25/MR93.
12.10	2206OA21004R00049217 - EMTSHEBHENI TO UMHLANGA ROCKS : FROM EMTSHEBHENI TAXI RANK ON M25/MR93, ALONG MR93, INTO KWAMASHU HIGHWAY (M25), ALONG THE M25, LEFT INTO THE N2, ALONG THE N2, LEFT INTO AN OFF-RAMP TO THE M41, RIGHT INTO THE M41, ALONG THE M41, LEFT INTO AN OFF-RAMP TO UMHLANGA ROCKS DRIVE, LEFT INTO UMHLANGA ROCKS DRIVE, INTO LIGHTHOUSE ROAD, LEFT INTO TANAGER WAY TO AN APPROVED TAXI RANK ON TANAGER WAY.
12.11	2206OA21004R00049218 - INANDA TO DURBAN FROM ANY OF THE ABOVE ROUTES IN 1 TO DURBAN: VIA SPHAGHETTI JUNCTION. INTO MR93, ALONG MR93, INTO KWAMASHU HIGHWAY (M25), ALONG M25 TURN RIGHT INTO THE N2, ALONG THE N2, LEFT INTO THE N3 ON RAMP, ALONG THE N3, INTO OLD DUTCH ROAD ? (LEFT INTO CENTENARY ROAD AND PROCEED TO CENTENARY ROAD TAXI RANK) OR (INTO ALICE STREET, RIGHT INTO SOLDIERS WAY AND PROCEED TO SOLDIERS WAY TAXI RANK AND RETURN AS FOLLOWS: RETURN ROUTES: 4.1. FROM CENTENARY ROAD TAXI RANK RETURN TO WESTERN FREEWAY, M3 AND RETURN TO STARTING POINT ALONG THE SAME ROUTE IN REVERSE. 4.2. FROM SOLDIERS WAY TAXI RANK INTO PINE STREET AND PROCEED TO THE WESTERN FREEWAY (N3) AND RETURN TO THE STARTING POINT AS IN 4.1 5. FROM ANY OF THE ABOVE STARTING POINTS TO DURBAN : VIA NORTH COAST ROAD: INTO MR93, ALONG THE MR93, INTO KWAMASHU HIGHWAY (M25), ALONG M25, INTO NORTH COAST ROAD, INTO UMGENI ROAD AND CONTINUE AS PER(1.4) OR (1.5) ABOVE.
12.12	2206OA21004R00049219 - EMTSHEBHENI TO DURBAN. FROM EMTSHEBHENI TAXI RANK ON M25/MR93, ALONG MR93, INTO KWAMASHU HIGHWAY (M25), ALONG THE M25, LEFT INTO THE N2, ALONG THE N2, LEFT INTO AN OFF-RAMP TO THE M41, RIGHT INTO THE M41, ALONG THE M41, LEFT INTO AN OFF-RAMP TO UMHLANGA ROCKS DRIVE, LEFT INTO UMHLANGA ROCKS DRIVE, INTO LIGHTHOUSE ROAD, LEFT INTO TANAGER WAY TO THE APPROVED TAXI RANK IN TANAGER WAY. RETURN ROUTE: UMHLANGA ROCKS TO EMTSHEBHENI FROM AN APPROVED TAXI RANK IN TANAGER WAY, ALONG TANAGER WAY, RIGHT INTO LAGOON DRIVE, RIGHT INTO LIGHTHOUSE ROAD, INTO UMHLANGA ROCKS DRIVE, ALTERNATE 1 RIGHT INTO THE ON-RAMP TO THE M41, ALONG THE M41, LEFT INTO THE N2, ALONG THE N2, LEFT INTO THE OFF-RAMP TO KWAMASHU HIGHWAY (M25), RIGHT INTO KWAMASHU HIGHWAY, ALONG M25, INTO MR93, AND PROCEED TO EMTSHEBHENI TAXI RANK ON M25/MR93. ALTERNATE 2 UMHLANGA ROCKS DRIVE, RIGHT INTO BLACKBURN ROAD, RIGHT INTO NORTH COAST ROAD, INTO KWAMASHU HIGHWAY (M25), ALONG THE M25, INTO MR93 AND PROCEED TO EMTSHEBHENI TAXI RANK ON M25/MR93. RESTRICTION NO SETTING DOWN OF PASSENGERS ON UMHLANGA ROCKS DRIVE AND BLACKBURN ROAD ON RETURN LEG, PASSENGERS TO BE DROPPED OFF ONLY ON FORWARD LEG.
12.13	2206OA21004R00049220 - PUTCO DEPORT TO DURBAN VIA MSHAYAZAFE. FROM EMTSHEBHENI TAXI RANK ON M25/MR93, ALONG M25, TURN RIGHT INTO KWAMSHAYAZAFE (OLD CASSIM STORE), PROCEED ALONG THAT ROAD, TURNING RIGHT BEFORE DEPART, PROCEED ALONG THE NARROW ROAD AND RETURN TURNING RIGHT INTO M25 AND PROCEED AS IN (1.4) OR (1.5) ABOVE.
12.14	2206OA21004R00049221 - PUTCO DEPOT TO DURBAN PUTCO DEPORT/SPORTS GROUND/SAWOTIFROM: EMTSHEBHENI TAXI RANK ON M25/MR93, ALONG M25, PASSING SHEMA MEMEORIAL/KWAMAWULA, TURN LEFT INTO A ROAD OPPOSITE THE ROAD LEADING TO THE OLD PUTCO DEPORT, ALONG THIS ROAD TURNING LEFT JUST AFTER THE SPORTS GROUND, CONTINUE PASSING KWASAWOTI, AT THE T-JUNCTION TURN RIGHT PROCEEDING UNTIL THE T-JUNCTION WHICH BECOMES WESTHAM DRIVE, TURN RIGHT PASSING THE SPORTS GROUND, TURN LEFT INTO M25.
12.15	2206LS2206OA00049231 - RETURN ROUTES: DURBAN TO INANDA (EMTSHEBHENI TAXI RANK) 3.1. FROM SOLDIERS WAY TAXI RANK, RIGHT INTO FIELD STREET, INTO ALBERT STREET, INTO UMGENI ROAD (R102) INTO NORTH COAST ROAD, INTO KWAMASHU HIGHWAY (M25), INTO MR93 AND PROCEED TO EMTSHEBHENI TAXI RANK AND TO ANY OF THE STARTING POINTS MENTIONED IN THE FORWARD JOURNEY. OR 3.2. RIGHT INTO FIELD STREET, LEFT INTO LEOPOLD STREET, INTO CANNONGATE ROAD INTO THE N3, ALONG THE N3 (WEST BOUND ), INTO THE N2, ALONG THE N2, LEFT INTO KWAMASHU HIGHWAY (M25), ALONG THE M25AND PROCEED AS IN (1.4.) ABOVE IN REVERSE TO THE STARTING POINT.
12.16	2206LS2206OA00049232 - FROM CENTENARY ROAD TAXI RANK. RIGHT INTO MARKET ROAD, LEFT INTO ALICE STREET, LEFT INTO ALBERT STREET INTO UMGENI ROAD, INTO NORTH COAST ROAD, INTO KWAMASHU HIGHWAY (M25) INTO M93, PROCEED TO EMTSHEBHENI TAXI RANK AND TO ANY OF THE STARTING POINTS MENTIONED ON THE FORWARD JOURNEY IN REVERSE. OR RIGHT INTO MARKET ROAD, ALONG MARKET ROAD, RIGHT INTO LEOPOLD STREET, INTO CANONGATE ROAD, INTO THE N3 ALONG THE N3 (WEST BOUND), INTO THE N2 ALONG THE N2, LEFT INTO KWAMASHU HIGHWAY (M25), ALONG THE M25 AND PROCEED A IN (1.5) ABOVE IN REVERSE TO THE STARTING.
12.17	2206O52206LS00049239 - CENTENARY TO SOLDIERS WAY FROM ANY OF THE ABOVE STARTING POINTS TO DURBAN:VIA NORTH COAST ROAD:INTO MR93,ALONG THE MR93, INTO KWAMASUH HIGHWAY (M25) ALONG M25,INTO NORTH COAST ROAD, INTO UMGENI ROAD AND CONTINUE AS PER (1.4)OR(1.5).



## transport

Department:  
Transport  
Province of KwaZulu-Natal

## GAZETTE

LGKZNG16-2023-JUL

REGION: ALL

1) <b>Application Number:</b> APP0158456	2) <b>Gazette Number:</b> LGKZNG16-2023-JUL
3) <b>Applicant:</b> BP ZUNGU <b>ID NO.</b> 5905265489083 <b>Association:</b> MAPHUMULO TAXI OWNERS ASSOCIATION	4) <b>Applicant Address:</b> MAQUMBI AREA MAPHUMULO 4470
5) <b>Existing Licence Holder:</b> NOT APPLICABLE <b>ID NO.</b> NOT APPLICABLE	6) <b>Existing Licence Holder Address:</b> NOT APPLICABLE
7) <b>Type of application:</b> NEW OPERATING LICENCE	8) <b>Operating Licence Number:</b> NOTAVAILABLE
9) <b>Vehicle Type:</b> MINIBUS	10) 1 X 15 (SEATED) + 0 (STANDING)
11) <b>Region:</b> ILEMBE	
12.1	KZPRERC2804478 - MAPHUMULO TO STANGER FROM MAPHUMULO TAXI RANK ALONG D893 AND PROCEED WITH D893 TURN LEFT TO JOIN R74 TO GREYTOWN, TURN LEFT TO D379, PROCEED TO THULIMI PRIMARY TO LOAD AND OFFLOAD PASSENGERS, PROCEED TO NYONEBOVU AND TURN BACK USING D379 PICK AND DROP AT THULIMI STORE, PROCEED AND TURN RIGHT TO JOIN R74, TURN RIGHT TO SILVERSTREAM STORE TO PICK AND DROP PASSENGERS AND TURN BACK TO R74, PROCEED AND TURN RIGHT D1541 (KWAMXHOSA) PICK AND DROP AT PHEZUKOMKHONO SCHOOL AND BACK WITH D1541 CROSS R74 AND JOIN D1527, PROCEED AND PICK AND DROP AT MENYEZWAYO SCHOOL, PROCEED TO PICK AND DROP AT IMPANGELE SCHOOL AND TURN BACK USING D1527 THEN TURN RIGHT AT KWA MXHOSA TO JOIN R74, PROCEED AND TURN LEFT TO D1540, PROCEED AND PICK AND DROP AT EMTHOMBENI SCHOOL, PROCEED TO NHLOKOZI HIGH SCHOOL TO PICK AND DROP AND RETURN WITH D1540 AND TURN LEFT TO R74, PROCEED TURN RIGHT TO PICK UP AND DROP AT EHLWANI AND RETURN USING D1540 AND TURN RIGHT TO JOIN R74, PROCEED AND TURN RIGHT TO D1528, PROCEED AND TURN BACK AT OCHENI PRIMARY SCHOOL PICK AND DROP AND RETURN BACK USING D1528 AND TURN LEFT TO PICK AND DROP AT VUMA SCHOOL AND RETURN BACK TO JOIN D1528 AND TURN RIGHT TO R74, PROCEED AND TURN LEFT TO JOIN D881 TO MPHISE PICK AND DROP ALONG THE ROUTE, CROSS MPHISE RIVER, PROCEED AND TURN RIGHT AND TURN NEXT TO MPHISE SCHOOL/MPHISE CLINIC TURN BACK AND TURN LEFT TO JOIN D881 PICK UP AT SIHLUSHWANENI STORE, PICK UP KWAMLAMBO STORE, PROCEED WITH D881 AND CROSS R74 TO KWANOMBOKOJWANE TO PICK UP AND TURN BACK, THEN TURN RIGHT TO JOIN R74, PROCEED AND TURN RIGHT TO PICK UP AT UMPHUMULO HOSPITAL PICK AND DROP AND PROCEED TURN RIGHT TO JOIN R74, PROCEED AND TURN LEFT TO D1536 PICK AND DROP AT SIKHONANGENKOSI STORE, PROCEED AND PICK AND DROP KWATHUSI STORE TURN BACK AND RETURN WITH D1536, PROCEED AND TURN LEFT TO JOIN R74, PROCEED AND TURN RIGHT TO JOIN D893 TO MAPHUMULO TAXI RANK TO PICK AND DROP, TURN BACK JOIN D893, TURN RIGHT OR LEFT PROCEED AND TURN RIGHT TO JOIN R74, PROCEED AND TURN TO JOIN KING SHAKA, TURN LEFT TO GLEDOW MILL ROAD AND RIGHT TO BALCOMB STREET AND TURN RIGHT TO STANGER TAXI RANK TO DROP AND PICK PASSENGERS AND RETURN TO MAPHUMULO.
12.2	KZPRERC2804527 - MAPHUMULO TO STANGER MAPHUMULO TAXI RANK ALONG TURN LEFT TO D983, THEN TURN RIGHT TO P711, PROCEED AND TURN RIGHT TO D1527, PROCEED PICK AND DROP AT SIPHAMANDLA SCHOOL, PROCEED TO PICK AND DROP AT HLIMBITHWA SCHOOL AND TURN BACK USING D1527, PROCEED AND TURN LEFT TO JOIN P711, PROCEED AND TURN LEFT TO JOIN D893, TURN RIGHT TO PICK AND DROP AT MAPHUMULO TAXI RANK, TURN BACK AND TURN LEFT OR RIGHT WITH D893, PROCEED AND TURN RIGHT TO JOIN R74, PROCEED AND TURN TO JOIN KING SHAKA TURN LEFT TO GLEDOW MILL ROAD AND RIGHT TO BALCOMB STREET AND TURN RIGHT TO STANGER TAXI RANK TO DROP AND PICK PASSENGERS AND RETURN TO MAPHUMULO.
12.3	KZPRERC2804576 - MAPHUMULO TO STANGER MAPHUMULO TAXI RANK TURN LEFT, PROCEED WITH D893 AND TURN RIGHT TO JOIN P711, PROCEED AND TURN RIGHT TO JOIN P549, PROCEED TO SITHUNDU SCHOOL TO PICK AND DROP AND TURN BACK USING THE SAME ROAD AND TURN LEFT D1632, PROCEED AND PICK AND DROP PASSENGERS AND TURN BACK USING THE SAME ROAD, TURN LEFT TO P549 AND TURN RIGHT TO JOIN P71 1, PROCEED TO PICK PASSENGERS AT DLAKATHI ALONG P711, TURN BACK AND PROCEED THEN TURN LEFT TO D893, PROCEED AND TURN LEFT TO R74, PROCEED AND TURN TO JOIN KING SHAKA, TURN LEFT TO GLEDOW MILL ROAD AND RIGHT TO BALCOMB STREET AND TURN RIGHT TO STANGER TAXI RANK TO DROP AND PICK PASSENGERS AND RETURN TO MAPHUMULO.
12.4	KZPRERC2804625 - MAPHUMULO TO STANGER FROM MAPHUMULO TAXI RANK ALONG D893 AND PROCEED WITH D893, TURN LEFT TO JOIN R74 TO GREYTOWN PASS KRANSKOP INTERSECTION, PROCEED AND TURN LEFT AND TURN RIGHT, PROCEED TO MATIMATOLO AND PICK UP AT BUSANE HIGH SCHOOL, PROCEED PASS MATIMATOLO PRIMARY, PROCEED WITH P549 (MATIMATOLO ROAD) VIKINDLALA VILLAGE PICK UP AT SITHUNDU, PROCEED AND TURN RIGHT THE P711, TURN RIGHT CROSS MVOTI RIVER, PICK UP ON D980 ZAMANTUNGWA TRADING STORE, HALAKAHLE SCHOOL ZAKHELE, TURN LEFT TO ESIDUMBINI SCHOOL PICK AND DROP AND TURN BACK PROCEED AND TURN RIGHT TO JOIN D890, PROCEED AND TURN RIGHT AND PICK UP AT MVOZANE SCHOOL THEN BACK AND PROCEED ON THE ROAD AND TURN RIGHT JOIN D1530, PROCEED AND TURN RIGHT TO JOIN D1531, PROCEED AND TURN RIGHT USING D1531 TO PICK AND DROP AT MUSHANE, PROCEED AND TURN LEFT TO JOIN P711, PICK AND DROP AT MTHANDENI, PROCEED AND PICK UP AT KWA GANI, PROCEED WITH P711 PASS GLENDALE DISTILLERY AND TURN LEFT TO JOIN P104, PROCEED AND PICK AND DROP AT MKHAMBENI AND PROCEED AND TURN RIGHT TO R74 AND PROCEED AND TURN TO JOIN KING SHAKA, TURN LEFT TO GLEDOW MILL ROAD AND RIGHT TO BALCOMB STREET AND TURN RIGHT TO STANGER TAXI RANK TO DROP AND PICK PASSENGERS AND RETURN TO MAPHUMULO.
12.5	KZPRERC2804674 - MAPHUMULO TO STANGER MAPHUMULO TAXI RANK TURN LEFT TO D983, THEN TURN RIGHT TO JOIN P711, TURN RIGHT BEFORE WOZA PRIMARY, PICK AND DROP AT SIPHAMANDLA PRIMARY SCHOOL, TURN BACK ON THE SAME ROUTE TO MAPHUMULO TAXI RANK ALONG D893 PICK AND DROP AND PROCEED WITH D893 AND TURN RIGHT TO R74 PROCEED AND TURN TO JOIN KING SHAKA, TURN LEFT TO GLEDOW MILL ROAD AND RIGHT TO BALCOMB STREET AND TURN RIGHT TO STANGER TAXI RANK TO DROP AND PICK PASSENGERS AND RETURN TO MAPHUMULO.
12.6	KZPRERC2804723 - MAPHUMULO TO STANGER MAPHUMULO TAXI RANK TURN LEFT TO JOIN D893, TURN RIGHT TO SABUYAZE SECONDARY SCHOOL TO PICK AND DROP AND TURN BACK TO MAPHUMULO TAXI RANK USING THE SAME ROUTE ALONG D893, PICK AND DROP AND PROCEED WITH D893 AND TURN RIGHT TO R74 PROCEED AND TURN TO JOIN KING SHAKA, TURN LEFT TO GLEDOW MILL ROAD AND RIGHT TO BALCOMB STREET AND TURN RIGHT TO STANGER TAXI RANK TO DROP AND PICK PASSENGERS AND RETURN TO MAPHUMULO.
12.7	KZPRERC2804772 - MAPHUMULO TO STANGER MAPHUMULO TAXI RANK TURN LEFT TO JOIN D893, PROCEED AND TURN RIGHT TO R74, TURN LEFT TO D1533 PROCEED AND TURN LEFT TO D1534 PICK AND DROP, PROCEED AND JOIN D1537 PICK UP AND DROP, PROCEED AND TURN RIGHT TO JOIN D1533, PROCEED TO PICK AND DROP AT MABHOBHANE STORE, PROCEED AND TURN RIGHT TO JOIN D1537, PROCEED AND TURN RIGHT, THEN PICK AND DROP AT NSUNGWINI SCHOOL AND TURN BACK USING THE SAME ROAD PICK AND DROP AT MAQUMBI PRIMARY SCHOOL, PROCEED AND TURN RIGHT TO JOIN R74, PROCEED TURN RIGHT TO JOIN D1531, PROCEED AND PICK AND DROP AT SAKHUMUZI PRIRNARY AND TURN BACK USING D1531 AND TURN LEFT TO R74, PROCEED AND TURN TO JOIN KING SHAKA, TURN LEFT TO GLEDOW MILL ROAD AND RIGHT TO BALCOMB STREET AND TURN RIGHT TO STANGER TAXI RANK TO DROP AND PICK PASSENGERS AND RETURN TO MAPHUMULO.



## transport

Department:  
Transport  
Province of KwaZulu-Natal

## GAZETTE

LGKZNG16-2023-JUL

REGION: ALL

1) <b>Application Number:</b> APP0158482	2) <b>Gazette Number:</b> LGKZNG16-2023-JUL
3) <b>Applicant:</b> ZS MATHONSI <b>ID NO.</b> 5308055742086 <b>Association:</b> ESIKHAWINI TAXI ASSOCIATION	4) <b>Applicant Address:</b> P O BOX 7425 ESIKHAWINI  3887
5) <b>Existing Licence Holder:</b> NOT APPLICABLE <b>ID NO.</b> NOT APPLICABLE	6) <b>Existing Licence Holder Address:</b> NOT APPLICABLE
7) <b>Type of application:</b> NEW OPERATING LICENCE	8) <b>Operating Licence Number:</b> LGKZN0703001188
9) <b>Vehicle Type:</b> MINIBUS	10) 1 X 15 (SEATED) + 0 (STANDING)
11) <b>Region:</b> KING CETSHWAYO	
12.1	2207YW2207W300050655 - ESIKHAWINI (MPEMBENI) TO RICHARDS BAY  DEPART ESIKHAWINI TAXI RANK, TURN RIGHT INTO MTHOMBONI ROAD, CARRY STRAIGHT ACROSS MDLEBE MPUMA ROBOTS ALONG D887 TO MPEMBENI (LEXON TEA ROOM), TURN BACK ALONG D887, STRAIGHT DOWN THE B10 (P106), PAST MADLANKALA, TURN RIGHT INTO R34 (JOHN ROSS PARKWAY), TURN LEFT INTO WEST CENTRAL ARTERIAL, CARRY STRAIGHT TO BULLION BOULEVARD, THEN LEFT INTO TAXI CITY RANK RICHARDSBAY, ALONG THE SAME ROUTE.
12.2	2207YW2207W300050647 - ESIKHAWINI TO RICHARDSBAY  DEPART ESIKHAWINI TAXI RANK, TURN LEFT INTO MTHOMBONI ROAD, RIGHT INTO MDLEBE MPUMA (EAST), INTO MELONI (P106). CARRY STRAIGHT DOWN THE B10 (P106), PAST MADLANKALA, TURN RIGHT INTO R34 (JOHN ROSS PARKWAY), TURN LEFT WEST CENTRAL ARTERIAL CARRY STRAIGHT INTO BULLION BOULEVARD, THEN TURN LEFT INTO TAXI CITY RANK RICHARDSBAY, RETURN ALONG THE SAME ROUTE.
12.3	2207YW2207XJ00050654 - ESIKHAWINI TO EMPANGENI LOT 63  DEPART ESIKHAWINI RANK, TURN LEFT INTO MTHOMBONI ROAD, STRAIGHT INTO D1567, TURN RIGHT INTO N2, LEFT INTO R34 (JOHN ROSS PARKWAY), STRAIGHT INTO MAIN ROAD, OFF LOADING AT SPEEDY, TURN LEFT INTO PRESIDENT SWART AVENUE, OFF LOADING AT CENTRAL PARK, TOTAL GARAGE, TURN RIGHT INTO MAXWELL STREET, THEN LEFT INTO LOT 63 TAXI RANK EMPANGENI AND RETURN ALONG THE SAME ROUTE.
12.4	2207YW2207W300050648 - ESIKHAWINI TO RICHARDS BAY VIA ALTON  2. DEPART ESIKHAWINI RANK, LEFT INTO MTHOMBONI ROAD, RIGHT INTO MDLEBE MPUMA (EAST), INTO MELONI (P106), CARRY ON STRAIGHT DOWN THE B10 (P106), PAST MADLANKALA, TURN RIGHT INTO R34 (JOHN ROSS PARKWAY), TURN RIGHT INTO ALUMINA ALLEE, 100 METRES AWAY FROM THE ROAD, OFF LOADING AT BUS STOP (MARINGINI), RETURN. STRAIGHT ACROSS ALUMINA ALLEE, OFF LOADING AT AMALGAMATED, ENGINE GARAGE, IKHWEZI DEPORT BELL, SHELL GARAGE, ZCBF, DOLLAR DRIVE, TURN RIGHT AND LEFT INTO BULLION BOULEVARD AND TURN LEFT INTO TAXI RANK RICHARDSBAY, AND RETURN ALONG THE SAME ROUTE.
12.5	2207YW2207XJ00050650 - ESIKHAWINI TO EMPANGENI RAIL  DEPART ESIKHAWINI RANK, TURN LEFT INTO MTHOMBONI ROAD, CARRY STRAIGHT INTO D1567, TURN RIGHT INTO N2 (FREEWAY), TURN LEFT INTO R34 (JOHN ROSS PARKWAY), STRAIGHT INTO TANNER ROAD, OFF LOADING AT KENTUCKY, POST OFFICE, EMRICMOTORS AND TURN LEFT INTO B RANK, OFF LOADING THEN TURN INTO MAIN ROAD, TURN LEFT AND RIGHT GRANTHAM HIGHWAY, BACK INTO R34, TURN RIGHT INTO MAXWELL STREET, THEN LEFT INTO LOT 63 TAXI RANK, TURN RIGHT INTO N2 (NGOYA X ROADS) STRAIGHT TO EMPANGNI CIRCLE, LEFT INTO TANNER ROAD, THEN RIGHT INTO B-RANK, TURN RIGHT INTO TANNER ROAD, TURN LEFT INTO R34, RIGHT INTO MAXWELL STREET, LEFT INTO LOT 63, TAXI RANK EMPANGENI AND RETURN ALONG THE SAME ROUTE.
12.6	2207YW2207XJ00050657 - ESIKHAWINI (PORT DUNFORD) TO EMPANGENI  DEPART ESIKHAWINI RANK TO PORT DUNFORD, ALONG D537 TO KWAMOLI TEA ROOM AND TURN BACK ALONG D537, TURN LEFT INTO D1597, STRAIGHT TO MASONGO X ROADS, TURN LEFT INTO MDLEBE MPUMA, RIGHT INTO MELONI (P106), CARRY STRAIGHT DOWN THE B10 (P106), PAST MADLANKALA, TURN LEFT INTO R34 (JOHN ROSS PARKWAY), TURN LEFT INTO TANNER ROAD, OFFLOADING AT KENTUCKY, POST OFFICE, EMRIC MOTORS, LEFT INTO B-RANK, BACK INTO MAIN ROAD, LEFT AND RIGHT INTO GRANTAM HIGHWAY, TURN RIGHT INTO MAXWELL STREET, THEN LEFT INTO LOT 63 TAXI RANK EMPANGNI, AND RETURN ALONG THE SAME ROUTE.
12.7	2207YW21004R10050659 - ESIKHAWINI TO DURBAN  DEPART ESIKHAWINI RANK, CARRY STRAIGHT INTO D1567, TURN LEFT INTO N2 FREEWAY, CARRY ON STRAIGHT AND TURN RIGHT INTO ARGYLE ROAD, TURN LEFT INTO UMGENI ROAD, TURN RIGHT INTO LEOPOLD STREET, OFF LOADING AT DURBAN STATION, CARRY STRAIGHT TO MARKET STREET, OFF LOADING AT BEREA NEW MARKET DURBAN, RETURN ALONG THE SAME ROUTE.





## transport

Department:  
Transport  
Province of KwaZulu-Natal

## GAZETTE

LGKZNG16-2023-JUL

REGION: ALL

- |      |   |
|------|---|
| 12.8 | <p>2207YW2207YW00050661 - 1.PASSENGERS MAY BE PICKED UP AND/OR SET DOWN ONLY AT DESIGNATED TAXI RANK OR TAXI STOP, WHICH SHALL EXCLUDE BUS STOPS.</p> <p>2.ENTRY OR RANKING ON PRIVATE PROPERTY IS NOT PERMITTED WITHOUT WRITTEN PERMISSION OF THE LANDLORD, A COPY OF WHICH MUST BE SUPPLIED TO THE BOARD.</p> <p>3.WITHOUT HAVING ENTERED INTO AN AGREEMENT WITH OTHER OPERATORS ON A COMMON ROUTE, AS CONTEMPLATED BY SECTION 88(2)(B) OF ACT 22 OF 2000, THE PICKING UP OR SETTING DOWN OF PASSENGERS ON SUCH ROUTE IS NOT PERMITTED. A COPY OF SUCH AGREEMENT MUST BE SUPPLIED TO THE BOARD.</p> <p>4.AT RANKS, WHETHER ON – STREET OR OFF – STREET, ONLY THE TAXIS THAT CAN BE ACCOMMODATED IN THE DEMARCATED AREA MAY OCCUPY THE RANK, EXCESS VEHICLES MUST HOLD ELSEWHERE AT DESIGNATED HOLDING AREAS.</p> <p>5.RANK PERMITS OR LETTERS OF AUTHORITY MUST BE PRODUCED IN RESPECT OF ALL RANKS IN MUNICIPAL AREAS, IN PARTICULAR MAJOR TOWNS AND CITIES AND IN PARTICULAR INTER-PROVINCIAL DESTINATIONS.</p> <p>6.THE ALLOCATION OF ANY ROUTE OR PORTION OF A ROUTE IS SUBJECT TO THE CONDITION THAT IT HAS BEEN APPROVED AND ALLOCATED IN GOOD FAITH AND THAT SUCH ROUTE WILL BE INVALID SHOULD IT TRANSPIRE THAT THE ROUTE OR PORTION THEREOF WILL, OR HAS CAUSED CONFLICT DUE TO IT HAVING BEEN APPROVED BASED ON INCORRECT OR FALSE INFORMATION SUPPLIED TO THE BOARD OR AS A RESULT OF AN ERROR. IN SUCH INSTANCE THE OPERATING LICENCE MUST BE RETURNED TO THE BOARD FOR CORRECTION.</p> <p>7.THE VEHICLE MUST BE COVERED BY MOTOR VEHICLE INSURANCE AS WELL AS PERSONAL LIABILITY INSURANCE</p> |
|------|---|





## transport

Department:  
Transport  
Province of KwaZulu-Natal

## GAZETTE

LGKZNG16-2023-JUL

REGION: ALL

1) <b>Application Number:</b> APP0158525	2) <b>Gazette Number:</b> LGKZNG16-2023-JUL
3) <b>Applicant:</b> NN DUBE <b>ID NO.</b> 5801130653088 <b>Association:</b> ESIKHAWINI TAXI ASSOCIATION	4) <b>Applicant Address:</b> PO BOX 2086 EMPANGENI 3880
5) <b>Existing Licence Holder:</b> QS DUBE <b>ID NO.</b> 5603225795083	6) <b>Existing Licence Holder Address:</b> PO BOX 2086 EMPANGENI 3880
7) <b>Type of application:</b> DECEASED TRANSFER AND NEW OPERATING LICENCE AND CONVERSION	8) <b>Operating Licence Number:</b> 375173
9) <b>Vehicle Type:</b> MINIBUS TAXI	10) 1 X 9-16 (SEATED) + 0 (STANDING)
11) <b>Region:</b> KING CETSHWAYO	
12.1	2207YW2207W300050647 - ESIKHAWINI TO RICHARDSBAY DEPART ESIKHAWINI TAXI RANK, TURN LEFT INTO MTHOMBONI ROAD, RIGHT INTO MDLEBE MPUMA (EAST), INTO MELONI (P106). CARRY STRAIGHT DOWN THE B10 (P106), PAST MADLANKALA, TURN RIGHT INTO R34 (JOHN ROSS PARKWAY), TURN LEFT WEST CENTRAL ARTERIAL CARRY STRAIGHT INTO BULLION BOULEVARD, THEN TURN LEFT INTO TAXI CITY RANK RICHARDSBAY, RETURN ALONG THE SAME ROUTE.
12.2	2207YW2207W300050648 - ESIKHAWINI TO RICHARDS BAY VIA ALTON 2. DEPART ESIKHAWINI RANK, LEFT INTO MTHOMBONI ROAD, RIGHT INTO MDLEBE MPUMA (EAST), INTO MELONI (P106), CARRY ON STRAIGHT DOWN THE B10 (P106), PAST MADLANKALA, TURN RIGHT INTO R34 (JOHN ROSS PARKWAY), TURN RIGHT INTO ALUMINA ALLEE, 100 METRES AWAY FROM THE ROAD, OFF LOADING AT BUS STOP (MARINGINI). RETURN. STRAIGHT ACROSS ALUMINA ALLEE, OFF LOADING AT AMALGAMATED, ENGINE GARAGE, IKHWEZI DEPORT BELL, SHELL GARAGE, ZCBF, DOLLAR DRIVE, TURN RIGHT AND LEFT INTO BULLION BOULEVARD AND TURN LEFT INTO TAXI RANK RICHARDSBAY, AND RETURN ALONG THE SAME ROUTE.
12.3	2207YW2207W300050655 - ESIKHAWINI (MPEMBENI) TO RICHARDS BAY DEPART ESIKHAWINI TAXI RANK, TURN RIGHT INTO MTHOMBONI ROAD, CARRY STRAIGHT ACROSS MDLEBE MPUMA ROBOTS ALONG D887 TO MPEMBENI (LEXON TEA ROOM), TURN BACK ALONG D887, STRAIGHT DOWN THE B10 (P106), PAST MADLANKALA, TURN RIGHT INTO R34 (JOHN ROSS PARKWAY), TURN LEFT INTO WEST CENTRAL ARTERIAL, CARRY STRAIGHT TO BULLION BOULEVARD, THEN LEFT INTO TAXI CITY RANK RICHARDSBAY, ALONG THE SAME ROUTE.
12.4	2207YW2207XJ00050650 - ESIKHAWINI TO EMPANGENI RAIL DEPART ESIKHAWINI RANK, TURN LEFT INTO MTHOMBONI ROAD, CARRY STRAIGHT INTO D1567, TURN RIGHT INTO N2 (FREEWAY), TURN LEFT INTO R34 (JOHN ROSS PARKWAY), STRAIGHT INTO TANNER ROAD, OFF LOADING AT KENTUCKY, POST OFFICE, EMRICMOTORS AND TURN LEFT INTO B RANK, OFF LOADING THEN TURN INTO MAIN ROAD, TURN LEFT AND RIGHT GRANTHAM HIGHWAY, BACK INTO R34, TURN RIGHT INTO MAXWELL STREET, THEN LEFT INTO LOT 63 TAXI RANK, TURN RIGHT INTO N2 (NGOYA X ROADS) STRAIGHT TO EMPANGNI CIRCLE, LEFT INTO TANNER ROAD, THEN RIGHT INTO B-RANK, TURN RIGHT INTO TANNER ROAD, TURN LEFT INTO R34, RIGHT INTO MAXWELL STREET, LEFT INTO LOT 63, TAXI RANK EMPANGENI AND RETURN ALONG THE SAME ROUTE.
12.5	2207YW2207XJ00050654 - ESIKHAWINI TO EMPANGENI LOT 63 DEPART ESIKHAWINI RANK, TURN LEFT INTO MTHOMBONI ROAD, STRAIGHT INTO D1567, TURN RIGHT INTO N2, LEFT INTO R34 (JOHN ROSS PARKWAY), STRAIGHT INTO MAIN ROAD, OFF LOADING AT SPEEDY, TURN LEFT INTO PRESIDENT SWART AVENUE, OFF LOADING AT CENTRAL PARK, TOTAL GARAGE, TURN RIGHT INTO MAXWELL STREET, THEN LEFT INTO LOT 63 TAXI RANK EMPANGENI AND RETURN ALONG THE SAME ROUTE.
12.6	2207YW2207XJ00050657 - ESIKHAWINI (PORT DUNFORD) TO EMPANGENI DEPART ESIKHAWINI RANK TO PORT DUNFORD, ALONG D537 TO KWAMOLI TEA ROOM AND TURN BACK ALONG D537, TURN LEFT INTO D1597, STRAIGHT TO MASONGO X ROADS, TURN LEFT INTO MDLEBE MPUMA, RIGHT INTO MELONI (P106), CARRY STRAIGHT DOWN THE B10 (P106), PAST MADLANKALA, TURN LEFT INTO R34 (JOHN ROSS PARKWAY), TURN LEFT INTO TANNER ROAD, OFFLOADING AT KENTUCKY, POST OFFICE, EMRIC MOTORS, LEFT INTO B-RANK, BACK INTO MAIN ROAD, LEFT AND RIGHT INTO GRANTAM HIGHWAY, TURN RIGHT INTO MAXWELL STREET, THEN LEFT INTO LOT 63 TAXI RANK EMPANGNI, AND RETURN ALONG THE SAME ROUTE.
12.7	2207YW2207B8L00179114 - ESIKHAWINI TO KWADLANGEZWA. FROM ESIKHAWINI AND THEREAFTER TURNING INTO MTHOMBONI ROAD ACROSS THE ROBOTS AND CARRYING STRAIGHT D1567 AND STRAIGHT ACROSS P2 (NGOYE ROAD) AND STRAIGHT INTO D361 AND THERE AFTER TURNING RIGHT TO UNGOYE UNIVERSITY, KWADLANGEZWA TAXI RANK (POST OFFICE) PICKING UP PASSENGERS AT KWADLANGEZWA TAXI RANK AND RETURN ALONG THE SAME ROUTE IN RESPECT OF ETA AND THE ROUTE DEPARTING KWADLANGEZWA TAXI RANK TO POST OFFICE, MFUNDO STREET, PICK UP AND DROP OFF PASSENGERS, STRAIGHT TO CROSS ROAD R102 TO ESIKHAWINI TAXI RANK SITUATED AT MTHOMBONI ROAD DROP OFF AND PICK UP, PASSENGERS AT ESIKHAWINI TAXI RANK AND RETURN ALONG THE SAME ROUTE IN RESPECT OF KTA, THE RETURN ROUTE FOR KTA SHALL EXACTLY BE SIMILAR AS THAT OF ETA BY DEFINITION.



## transport

Department:  
Transport  
Province of KwaZulu-Natal

## GAZETTE

LGKZNG16-2023-JUL

REGION: ALL

1) <b>Application Number:</b> APP0158526	2) <b>Gazette Number:</b> LGKZNG16-2023-JUL
3) <b>Applicant:</b> NN DUBE <b>ID NO.</b> 5801130653088 <b>Association:</b> ESIKHAWINI TAXI ASSOCIATION	4) <b>Applicant Address:</b> PO BOX 2086 EMPANGENI 3880
5) <b>Existing Licence Holder:</b> QS DUBE <b>ID NO.</b> 5603225795083	6) <b>Existing Licence Holder Address:</b> PO BOX 2086 EMPANGENI 3880
7) <b>Type of application:</b> DECEASED TRANSFER AND NEW OPERATING LICENCE AND CONVERSION	8) <b>Operating Licence Number:</b> 1280551
9) <b>Vehicle Type:</b> MINIBUS TAXI	10) 1 X 9-16 (SEATED) + 0 (STANDING)
11) <b>Region:</b> KING CETSHWAYO	
12.1	2207YW2207W300050647 - ESIKHAWINI TO RICHARDSBAY DEPART ESIKHAWINI TAXI RANK, TURN LEFT INTO MTHOMBONI ROAD, RIGHT INTO MDLEBE MPUMA (EAST), INTO MELONI (P106). CARRY STRAIGHT DOWN THE B10 (P106), PAST MADLANKALA, TURN RIGHT INTO R34 (JOHN ROSS PARKWAY), TURN LEFT WEST CENTRAL ARTERIAL CARRY STRAIGHT INTO BULLION BOULEVARD, THEN TURN LEFT INTO TAXI CITY RANK RICHARDSBAY, RETURN ALONG THE SAME ROUTE.
12.2	2207YW2207W300050648 - ESIKHAWINI TO RICHARDS BAY VIA ALTON 2. DEPART ESIKHAWINI RANK, LEFT INTO MTHOMBONI ROAD, RIGHT INTO MDLEBE MPUMA (EAST), INTO MELONI (P106), CARRY ON STRAIGHT DOWN THE B10 (P106), PAST MADLANKALA, TURN RIGHT INTO R34 (JOHN ROSS PARKWAY), TURN RIGHT INTO ALUMINA ALLEE, 100 METRES AWAY FROM THE ROAD, OFF LOADING AT BUS STOP (MARINGINI). RETURN. STRAIGHT ACROSS ALUMINA ALLEE, OFF LOADING AT AMALGAMATED, ENGINE GARAGE, IKHWEZI DEPORT BELL, SHELL GARAGE, ZCBF, DOLLAR DRIVE, TURN RIGHT AND LEFT INTO BULLION BOULEVARD AND TURN LEFT INTO TAXI RANK RICHARDSBAY, AND RETURN ALONG THE SAME ROUTE.
12.3	2207YW2207W300050655 - ESIKHAWINI (MPEMBENI) TO RICHARDS BAY DEPART ESIKHAWINI TAXI RANK, TURN RIGHT INTO MTHOMBONI ROAD, CARRY STRAIGHT ACROSS MDLEBE MPUMA ROBOTS ALONG D887 TO MPEMBENI (LEXON TEA ROOM), TURN BACK ALONG D887, STRAIGHT DOWN THE B10 (P106), PAST MADLANKALA, TURN RIGHT INTO R34 (JOHN ROSS PARKWAY), TURN LEFT INTO WEST CENTRAL ARTERIAL, CARRY STRAIGHT TO BULLION BOULEVARD, THEN LEFT INTO TAXI CITY RANK RICHARDSBAY, ALONG THE SAME ROUTE.
12.4	2207YW2207XJ00050650 - ESIKHAWINI TO EMPANGENI RAIL DEPART ESIKHAWINI RANK, TURN LEFT INTO MTHOMBONI ROAD, CARRY STRAIGHT INTO D1567, TURN RIGHT INTO N2 (FREEWAY), TURN LEFT INTO R34 (JOHN ROSS PARKWAY), STRAIGHT INTO TANNER ROAD, OFF LOADING AT KENTUCKY, POST OFFICE, EMRICMOTORS AND TURN LEFT INTO B RANK, OFF LOADING THEN TURN INTO MAIN ROAD, TURN LEFT AND RIGHT GRANTHAM HIGHWAY, BACK INTO R34, TURN RIGHT INTO MAXWELL STREET, THEN LEFT INTO LOT 63 TAXI RANK, TURN RIGHT INTO N2 (NGOYA X ROADS) STRAIGHT TO EMPANGENI CIRCLE, LEFT INTO TANNER ROAD, THEN RIGHT INTO B-RANK, TURN RIGHT INTO TANNER ROAD, TURN LEFT INTO R34, RIGHT INTO MAXWELL STREET, LEFT INTO LOT 63, TAXI RANK EMPANGENI AND RETURN ALONG THE SAME ROUTE.
12.5	2207YW2207XJ00050654 - ESIKHAWINI TO EMPANGENI LOT 63 DEPART ESIKHAWINI RANK, TURN LEFT INTO MTHOMBONI ROAD, STRAIGHT INTO D1567, TURN RIGHT INTO N2, LEFT INTO R34 (JOHN ROSS PARKWAY), STRAIGHT INTO MAIN ROAD, OFF LOADING AT SPEEDY, TURN LEFT INTO PRESIDENT SWART AVENUE, OFF LOADING AT CENTRAL PARK, TOTAL GARAGE, TURN RIGHT INTO MAXWELL STREET, THEN LEFT INTO LOT 63 TAXI RANK EMPANGENI AND RETURN ALONG THE SAME ROUTE.
12.6	2207YW2207XJ00050657 - ESIKHAWINI (PORT DUNFORD) TO EMPANGENI DEPART ESIKHAWINI RANK TO PORT DUNFORD, ALONG D537 TO KWAMOLI TEA ROOM AND TURN BACK ALONG D537, TURN LEFT INTO D1597, STRAIGHT TO MASONGO X ROADS, TURN LEFT INTO MDLEBE MPUMA, RIGHT INTO MELONI (P106), CARRY STRAIGHT DOWN THE B10 (P106), PAST MADLANKALA, TURN LEFT INTO R34 (JOHN ROSS PARKWAY), TURN LEFT INTO TANNER ROAD, OFFLOADING AT KENTUCKY, POST OFFICE, EMRIC MOTORS, LEFT INTO B-RANK, BACK INTO MAIN ROAD, LEFT AND RIGHT INTO GRANTHAM HIGHWAY, TURN RIGHT INTO MAXWELL STREET, THEN LEFT INTO LOT 63 TAXI RANK EMPANGENI, AND RETURN ALONG THE SAME ROUTE.
12.7	2207YW2207YW00050661 - 1.PASSENGERS MAY BE PICKED UP AND/OR SET DOWN ONLY AT DESIGNATED TAXI RANK OR TAXI STOP, WHICH SHALL EXCLUDE BUS STOPS. 2.ENTRY OR RANKING ON PRIVATE PROPERTY IS NOT PERMITTED WITHOUT WRITTEN PERMISSION OF THE LANDLORD, A COPY OF WHICH MUST BE SUPPLIED TO THE BOARD. 3.WITHOUT HAVING ENTERED INTO AN AGREEMENT WITH OTHER OPERATORS ON A COMMON ROUTE, AS CONTEMPLATED BY SECTION 88(2)(B) OF ACT 22 OF 2000, THE PICKING UP OR SETTING DOWN OF PASSENGERS ON SUCH ROUTE IS NOT PERMITTED. A COPY OF SUCH AGREEMENT MUST BE SUPPLIED TO THE BOARD. 4.AT RANKS, WHETHER ON – STREET OR OFF – STREET, ONLY THE TAXIS THAT CAN BE ACCOMMODATED IN THE DEMARCATED AREA MAY OCCUPY THE RANK. EXCESS VEHICLES MUST HOLD ELSEWHERE AT DESIGNATED HOLDING AREAS. 5.RANK PERMITS OR LETTERS OF AUTHORITY MUST BE PRODUCED IN RESPECT OF ALL RANKS IN MUNICIPAL AREAS, IN PARTICULAR MAJOR TOWNS AND CITIES AND IN PARTICULAR INTER-PROVINCIAL DESTINATIONS. 6.THE ALLOCATION OF ANY ROUTE OR PORTION OF A ROUTE IS SUBJECT TO THE CONDITION THAT IT HAS BEEN APPROVED AND ALLOCATED IN GOOD FAITH AND THAT SUCH ROUTE WILL BE INVALID SHOULD IT TRANSPIRE THAT THE ROUTE OR PORTION THEREOF WILL, OR HAS CAUSED CONFLICT DUE TO IT HAVING BEEN APPROVED BASED ON INCORRECT OR FALSE INFORMATION SUPPLIED TO THE BOARD OR AS A RESULT OF AN ERROR. IN SUCH INSTANCE THE OPERATING LICENCE MUST BE RETURNED TO THE BOARD FOR CORRECTION. 7.THE VEHICLE MUST BE COVERED BY MOTOR VEHICLE INSURANCE AS WELL AS PERSONAL LIABILITY INSURANCE

**transport**

Department:  
Transport  
Province of KwaZulu-Natal

**GAZETTE**

LGKZNG16-2023-JUL

REGION: ALL

12.8	2207YW220B8L00179114 - ESIKHAWINI TO KWADLANGEZWA.  FROM ESIKHAWINI AND THEREAFTER TURNING INTO MTHOMBONI ROAD ACROSS THE ROBOTS AND CARRYING STRAIGHT D1567 AND STRAIGHT ACROSS P2 (NGOYE ROAD) AND STRAIGHT INTO D361 AND THERE AFTER TURNING RIGHT TO UNGOYE UNIVERSITY, KWADLANGEZWA TAXI RANK (POST OFFICE) PICKING UP PASSENGERS AT KWADLANGEZWA TAXI RANK AND RETURN ALONG THE SAME ROUTE IN RESPECT OF ETA AND THE ROUTE DEPARTING KWADLANGEZWA TAXI RANK TO POST OFFICE, MFUNDO STREET, PICK UP AND DROP OFF PASSENGERS, STRAIGHT TO CROSS ROAD R102 TO ESIKHAWINI TAXI RANK SITUATED AT MTHOMBENI ROAD DROP OFF AND PICK UP, PASSENGERS AT ESIKHAWINI TAXI RANK AND RETURN ALONG THE SAME ROUTE IN RESPECT OF KTA, THE RETURN ROUTE FOR KTA SHALL EXACTLY BE SIMILAR AS THAT OF ETA BY DEFINITION.
------	--



## transport

Department:  
Transport  
Province of KwaZulu-Natal

## GAZETTE

LGKZNG16-2023-JUL

REGION: ALL

1) <b>Application Number:</b> APP0158535	2) <b>Gazette Number:</b> LGKZNG16-2023-JUL
3) <b>Applicant:</b> NN DUBE <b>ID NO.</b> 5801130653088 <b>Association:</b> ESIKHAWINI TAXI ASSOCIATION	4) <b>Applicant Address:</b> PO BOX 20088 EMPANGENI 3880
5) <b>Existing Licence Holder:</b> QS DUBE <b>ID NO.</b> 5603225795083	6) <b>Existing Licence Holder Address:</b> PO BOX 20088 EMPANGENI 3880
7) <b>Type of application:</b> DECEASED TRANSFER AND NEW OPERATING LICENCE AND CONVERSION	8) <b>Operating Licence Number:</b> 362220
9) <b>Vehicle Type:</b> MINIBUS TAXI	10) 1 X 9-16 (SEATED) + 0 (STANDING)
11) <b>Region:</b> KING CETSHWAYO	
12.1	2207YW2207W300050647 - ESIKHAWINI TO RICHARDSBAY DEPART ESIKHAWINI TAXI RANK, TURN LEFT INTO MTHOMBONI ROAD, RIGHT INTO MDLEBE MPUMA (EAST), INTO MELONI (P106). CARRY STRAIGHT DOWN THE B10 (P106), PAST MADLANKALA, TURN RIGHT INTO R34 (JOHN ROSS PARKWAY), TURN LEFT WEST CENTRAL ARTERIAL CARRY STRAIGHT INTO BULLION BOULEVARD, THEN TURN LEFT INTO TAXI CITY RANK RICHARDSBAY, RETURN ALONG THE SAME ROUTE.
12.2	2207YW2207W300050648 - ESIKHAWINI TO RICHARDS BAY VIA ALTON 2. DEPART ESIKHAWINI RANK, LEFT INTO MTHOMBONI ROAD, RIGHT INTO MDLEBE MPUMA (EAST), INTO MELONI (P106), CARRY ON STRAIGHT DOWN THE B10 (P106), PAST MADLANKALA, TURN RIGHT INTO R34 (JOHN ROSS PARKWAY), TURN RIGHT INTO ALUMINA ALLEE, 100 METRES AWAY FROM THE ROAD, OFF LOADING AT BUS STOP (MARINGINI). RETURN. STRAIGHT ACROSS ALUMINA ALLEE, OFF LOADING AT AMALGAMATED, ENGINE GARAGE, IKHWEZI DEPORT BELL, SHELL GARAGE, ZCBF, DOLLAR DRIVE, TURN RIGHT AND LEFT INTO BULLION BOULEVARD AND TURN LEFT INTO TAXI RANK RICHARDSBAY, AND RETURN ALONG THE SAME ROUTE.
12.3	2207YW2207W300050655 - ESIKHAWINI (MPEMBENI) TO RICHARDS BAY DEPART ESIKHAWINI TAXI RANK, TURN RIGHT INTO MTHOMBONI ROAD, CARRY STRAIGHT ACROSS MDLEBE MPUMA ROBOTS ALONG D887 TO MPEMBENI (LEXON TEA ROOM), TURN BACK ALONG D887, STRAIGHT DOWN THE B10 (P106), PAST MADLANKALA, TURN RIGHT INTO R34 (JOHN ROSS PARKWAY), TURN LEFT INTO WEST CENTRAL ARTERIAL, CARRY STRAIGHT TO BULLION BOULEVARD, THEN LEFT INTO TAXI CITY RANK RICHARDSBAY, ALONG THE SAME ROUTE.
12.4	2207YW2207XJ00050650 - ESIKHAWINI TO EMPANGENI RAIL DEPART ESIKHAWINI RANK, TURN LEFT INTO MTHOMBONI ROAD, CARRY STRAIGHT INTO D1567, TURN RIGHT INTO N2 (FREEWAY), TURN LEFT INTO R34 (JOHN ROSS PARKWAY), STRAIGHT INTO TANNER ROAD, OFF LOADING AT KENTUCKY, POST OFFICE, EMRICMOTORS AND TURN LEFT INTO B RANK, OFF LOADING THEN TURN INTO MAIN ROAD, TURN LEFT AND RIGHT GRANTHAM HIGHWAY, BACK INTO R34, TURN RIGHT INTO MAXWELL STREET, THEN LEFT INTO LOT 63 TAXI RANK, TURN RIGHT INTO N2 (NGOYA X ROADS) STRAIGHT TO EMPANGENI CIRCLE, LEFT INTO TANNER ROAD, THEN RIGHT INTO B-RANK, TURN RIGHT INTO TANNER ROAD, TURN LEFT INTO R34, RIGHT INTO MAXWELL STREET, LEFT INTO LOT 63, TAXI RANK EMPANGENI AND RETURN ALONG THE SAME ROUTE.
12.5	2207YW2207XJ00050654 - ESIKHAWINI TO EMPANGENI LOT 63 DEPART ESIKHAWINI RANK, TURN LEFT INTO MTHOMBONI ROAD, STRAIGHT INTO D1567, TURN RIGHT INTO N2, LEFT INTO R34 (JOHN ROSS PARKWAY), STRAIGHT INTO MAIN ROAD, OFF LOADING AT SPEEDY, TURN LEFT INTO PRESIDENT SWART AVENUE, OFF LOADING AT CENTRAL PARK, TOTAL GARAGE, TURN RIGHT INTO MAXWELL STREET, THEN LEFT INTO LOT 63 TAXI RANK EMPANGENI AND RETURN ALONG THE SAME ROUTE.
12.6	2207YW2207XJ00050657 - ESIKHAWINI (PORT DUNFORD) TO EMPANGENI DEPART ESIKHAWINI RANK TO PORT DUNFORD, ALONG D537 TO KWAMOLI TEA ROOM AND TURN BACK ALONG D537, TURN LEFT INTO D1597, STRAIGHT TO MASONGO X ROADS, TURN LEFT INTO MDLEBE MPUMA, RIGHT INTO MELONI (P106), CARRY STRAIGHT DOWN THE B10 (P106), PAST MADLANKALA, TURN LEFT INTO R34 (JOHN ROSS PARKWAY), TURN LEFT INTO TANNER ROAD, OFFLOADING AT KENTUCKY, POST OFFICE, EMRIC MOTORS, LEFT INTO B-RANK, BACK INTO MAIN ROAD, LEFT AND RIGHT INTO GRANTAM HIGHWAY, TURN RIGHT INTO MAXWELL STREET, THEN LEFT INTO LOT 63 TAXI RANK EMPANGENI, AND RETURN ALONG THE SAME ROUTE.
12.7	2207YW2207YW00050661 - 1.PASSENGERS MAY BE PICKED UP AND/OR SET DOWN ONLY AT DESIGNATED TAXI RANK OR TAXI STOP, WHICH SHALL EXCLUDE BUS STOPS. 2.ENTRY OR RANKING ON PRIVATE PROPERTY IS NOT PERMITTED WITHOUT WRITTEN PERMISSION OF THE LANDLORD, A COPY OF WHICH MUST BE SUPPLIED TO THE BOARD. 3.WITHOUT HAVING ENTERED INTO AN AGREEMENT WITH OTHER OPERATORS ON A COMMON ROUTE, AS CONTEMPLATED BY SECTION 88(2)(B) OF ACT 22 OF 2000, THE PICKING UP OR SETTING DOWN OF PASSENGERS ON SUCH ROUTE IS NOT PERMITTED. A COPY OF SUCH AGREEMENT MUST BE SUPPLIED TO THE BOARD. 4.AT RANKS, WHETHER ON – STREET OR OFF – STREET, ONLY THE TAXIS THAT CAN BE ACCOMMODATED IN THE DEMARCATED AREA MAY OCCUPY THE RANK. EXCESS VEHICLES MUST HOLD ELSEWHERE AT DESIGNATED HOLDING AREAS. 5.RANK PERMITS OR LETTERS OF AUTHORITY MUST BE PRODUCED IN RESPECT OF ALL RANKS IN MUNICIPAL AREAS, IN PARTICULAR MAJOR TOWNS AND CITIES AND IN PARTICULAR INTER-PROVINCIAL DESTINATIONS. 6.THE ALLOCATION OF ANY ROUTE OR PORTION OF A ROUTE IS SUBJECT TO THE CONDITION THAT IT HAS BEEN APPROVED AND ALLOCATED IN GOOD FAITH AND THAT SUCH ROUTE WILL BE INVALID SHOULD IT TRANSPIRE THAT THE ROUTE OR PORTION THEREOF WILL, OR HAS CAUSED CONFLICT DUE TO IT HAVING BEEN APPROVED BASED ON INCORRECT OR FALSE INFORMATION SUPPLIED TO THE BOARD OR AS A RESULT OF AN ERROR. IN SUCH INSTANCE THE OPERATING LICENCE MUST BE RETURNED TO THE BOARD FOR CORRECTION. 7.THE VEHICLE MUST BE COVERED BY MOTOR VEHICLE INSURANCE AS WELL AS PERSONAL LIABILITY INSURANCE

**transport**

Department:  
Transport  
Province of KwaZulu-Natal

**GAZETTE**

LGKZNG16-2023-JUL

REGION: ALL

12.8	2207YW220B8L00179114 - ESIKHAWINI TO KWADLANGEZWA.  FROM ESIKHAWINI AND THEREAFTER TURNING INTO MTHOMBONI ROAD ACROSS THE ROBOTS AND CARRYING STRAIGHT D1567 AND STRAIGHT ACROSS P2 (NGOYE ROAD) AND STRAIGHT INTO D361 AND THERE AFTER TURNING RIGHT TO UNGOYE UNIVERSITY, KWADLANGEZWA TAXI RANK (POST OFFICE) PICKING UP PASSENGERS AT KWADLANGEZWA TAXI RANK AND RETURN ALONG THE SAME ROUTE IN RESPECT OF ETA AND THE ROUTE DEPARTING KWADLANGEZWA TAXI RANK TO POST OFFICE, MFUNDO STREET, PICK UP AND DROP OFF PASSENGERS, STRAIGHT TO CROSS ROAD R102 TO ESIKHAWINI TAXI RANK SITUATED AT MTHOMBENI ROAD DROP OFF AND PICK UP, PASSENGERS AT ESIKHAWINI TAXI RANK AND RETURN ALONG THE SAME ROUTE IN RESPECT OF KTA, THE RETURN ROUTE FOR KTA SHALL EXACTLY BE SIMILAR AS THAT OF ETA BY DEFINITION.
------	--



## transport

Department:  
Transport  
Province of KwaZulu-Natal

## GAZETTE

LGKZNG16-2023-JUL

REGION: ALL

1) <b>Application Number:</b> APP0158611	2) <b>Gazette Number:</b> LGKZNG16-2023-JUL
3) <b>Applicant:</b> MM LUTHULI <b>ID NO.</b> 7705055425083 <b>Association:</b> ESIKHAWINI TAXI ASSOCIATION	4) <b>Applicant Address:</b> PO BOX 2398 ESIKHAWINI 3887
5) <b>Existing Licence Holder:</b> NOT APPLICABLE <b>ID NO.</b> NOT APPLICABLE	6) <b>Existing Licence Holder Address:</b> NOT APPLICABLE
7) <b>Type of application:</b> NEW OPERATING LICENCE	8) <b>Operating Licence Number:</b> LGKN0703001128
9) <b>Vehicle Type:</b> MINIBUS	10) 1 X 15 (SEATED) + 0 (STANDING)
11) <b>Region:</b> KING CETSHWAYO	
12.1	2207YW2207W300050655 - ESIKHAWINI (MPEMBENI) TO RICHARDS BAY  DEPART ESIKHAWINI TAXI RANK, TURN RIGHT INTO MTHOMBONI ROAD, CARRY STRAIGHT ACROSS MDLEBE MPUMA ROBOTS ALONG D887 TO MPEMBENI (LEXON TEA ROOM), TURN BACK ALONG D887, STRAIGHT DOWN THE B10 (P106), PAST MADLANKALA, TURN RIGHT INTO R34 (JOHN ROSS PARKWAY), TURN LEFT INTO WEST CENTRAL ARTERIAL, CARRY STRAIGHT TO BULLION BOULEVARD, THEN LEFT INTO TAXI CITY RANK RICHARDSBAY, ALONG THE SAME ROUTE.
12.2	2207YW2207W300050647 - ESIKHAWINI TO RICHARDSBAY  DEPART ESIKHAWINI TAXI RANK, TURN LEFT INTO MTHOMBONI ROAD, RIGHT INTO MDLEBE MPUMA (EAST), INTO MELONI (P106), CARRY STRAIGHT DOWN THE B10 (P106), PAST MADLANKALA, TURN RIGHT INTO R34 (JOHN ROSS PARKWAY), TURN LEFT WEST CENTRAL ARTERIAL CARRY STRAIGHT INTO BULLION BOULEVARD, THEN TURN LEFT INTO TAXI CITY RANK RICHARDSBAY, RETURN ALONG THE SAME ROUTE.
12.3	2207YW2207XJ00050654 - ESIKHAWINI TO EMPANGENI LOT 63  DEPART ESIKHAWINI RANK, TURN LEFT INTO MTHOMBONI ROAD, STRAIGHT INTO D1567, TURN RIGHT INTO N2, LEFT INTO R34 (JOHN ROSS PARKWAY), STRAIGHT INTO MAIN ROAD, OFF LOADING AT SPEEDY, TURN LEFT INTO PRESIDENT SWART AVENUE, OFF LOADING AT CENTRAL PARK, TOTAL GARAGE, TURN RIGHT INTO MAXWELL STREET, THEN LEFT INTO LOT 63 TAXI RANK EMPANGENI AND RETURN ALONG THE SAME ROUTE.
12.4	2207YW2207W300050648 - ESIKHAWINI TO RICHARDS BAY VIA ALTON  2. DEPART ESIKHAWINI RANK, LEFT INTO MTHOMBONI ROAD, RIGHT INTO MDLEBE MPUMA (EAST), INTO MELONI (P106), CARRY ON STRAIGHT DOWN THE B10 (P106), PAST MADLANKALA, TURN RIGHT INTO R34 (JOHN ROSS PARKWAY), TURN RIGHT INTO ALUMINA ALLEE, 100 METRES AWAY FROM THE ROAD, OFF LOADING AT BUS STOP (MARINGINI), RETURN. STRAIGHT ACROSS ALUMINA ALLEE, OFF LOADING AT AMALGAMATED, ENGINE GARAGE, IKHWEZI DEPORT BELL, SHELL GARAGE, ZCBF, DOLLAR DRIVE, TURN RIGHT AND LEFT INTO BULLION BOULEVARD AND TURN LEFT INTO TAXI RANK RICHARDSBAY, AND RETURN ALONG THE SAME ROUTE.
12.5	2207YW2207XJ00050650 - ESIKHAWINI TO EMPANGENI RAIL  DEPART ESIKHAWINI RANK, TURN LEFT INTO MTHOMBONI ROAD, CARRY STRAIGHT INTO D1567, TURN RIGHT INTO N2 (FREEWAY), TURN LEFT INTO R34 (JOHN ROSS PARKWAY), STRAIGHT INTO TANNER ROAD, OFF LOADING AT KENTUCKY, POST OFFICE, EMRICMOTORS AND TURN LEFT INTO B RANK, OFF LOADING THEN TURN INTO MAIN ROAD, TURN LEFT AND RIGHT GRANTHAM HIGHWAY, BACK INTO R34, TURN RIGHT INTO MAXWELL STREET, THEN LEFT INTO LOT 63 TAXI RANK, TURN RIGHT INTO N2 (NGOYA X ROADS) STRAIGHT TO EMPANGENI CIRCLE, LEFT INTO TANNER ROAD, THEN RIGHT INTO B-RANK, TURN RIGHT INTO TANNER ROAD, TURN LEFT INTO R34, RIGHT INTO MAXWELL STREET, LEFT INTO LOT 63, TAXI RANK EMPANGENI AND RETURN ALONG THE SAME ROUTE.
12.6	2207YW2207XJ00050657 - ESIKHAWINI (PORT DUNFORD) TO EMPANGENI  DEPART ESIKHAWINI RANK TO PORT DUNFORD, ALONG D537 TO KWAMOLI TEA ROOM AND TURN BACK ALONG D537, TURN LEFT INTO D1597, STRAIGHT TO MASONGO X ROADS, TURN LEFT INTO MDLEBE MPUMA, RIGHT INTO MELONI (P106), CARRY STRAIGHT DOWN THE B10 (P106), PAST MADLANKALA, TURN LEFT INTO R34 (JOHN ROSS PARKWAY), TURN LEFT INTO TANNER ROAD, OFFLOADING AT KENTUCKY, POST OFFICE, EMRIC MOTORS, LEFT INTO B-RANK, BACK INTO MAIN ROAD, LEFT AND RIGHT INTO GRANTAM HIGHWAY, TURN RIGHT INTO MAXWELL STREET, THEN LEFT INTO LOT 63 TAXI RANK EMPANGENI, AND RETURN ALONG THE SAME ROUTE.
12.7	2207YW2207YW00050661 - 1.PASSENGERS MAY BE PICKED UP AND/OR SET DOWN ONLY AT DESIGNATED TAXI RANK OR TAXI STOP, WHICH SHALL EXCLUDE BUS STOPS. 2.ENTRY OR RANKING ON PRIVATE PROPERTY IS NOT PERMITTED WITHOUT WRITTEN PERMISSION OF THE LANDLORD, A COPY OF WHICH MUST BE SUPPLIED TO THE BOARD. 3.WITHOUT HAVING ENTERED INTO AN AGREEMENT WITH OTHER OPERATORS ON A COMMON ROUTE, AS CONTEMPLATED BY SECTION 88(2)(B) OF ACT 22 OF 2000, THE PICKING UP OR SETTING DOWN OF PASSENGERS ON SUCH ROUTE IS NOT PERMITTED. A COPY OF SUCH AGREEMENT MUST BE SUPPLIED TO THE BOARD. 4.AT RANKS, WHETHER ON – STREET OR OFF – STREET, ONLY THE TAXIS THAT CAN BE ACCOMODATED IN THE DEMARCATED AREA MAY OCCUPY THE RANK, EXCESS VEHICLES MUST HOLD ELSEWHERE AT DESIGNATED HOLDING AREAS. 5.RANK PERMITS OR LETTERS OF AUTHORITY MUST BE PRODUCED IN RESPECT OF ALL RANKS IN MUNICIPAL AREAS, IN PARTICULAR MAJOR TOWNS AND CITIES AND IN PARTICULAR INTER-PROVINCIAL DESTINATIONS. 6.THE ALLOCATION OF ANY ROUTE OR PORTION OF A ROUTE IS SUBJECT TO THE CONDITION THAT IT HAS BEEN APPROVED AND ALLOCATED IN GOOD FAITH AND THAT SUCH ROUTE WILL BE INVALID SHOULD IT TRANSPIRE THAT THE ROUTE OR PORTION THEREOF WILL, OR HAS CAUSED CONFLICT DUE TO IT HAVING BEEN APPROVED BASED ON INCORRECT OR FALSE INFORMATION SUPPLIED TO THE BOARD OR AS A RESULT OF AN ERROR. IN SUCH INSTANCE THE OPERATING LICENCE MUST BE RETURNED TO THE BOARD FOR CORRECTION. 7.THE VEHICLE MUST BE COVERED BY MOTOR VEHICLE INSURANCE AS WELL AS PERSONAL LIABILITY INSURANCE



## transport

Department:  
Transport  
Province of KwaZulu-Natal

## GAZETTE

LGKZNG16-2023-JUL

REGION: ALL

1) <b>Application Number:</b> APP0158653	2) <b>Gazette Number:</b> LGKZNG16-2023-JUL
3) <b>Applicant:</b> LG MLAMBO <b>ID NO.</b> 5210255767089 <b>Association:</b> A RANK TAXI ASSOCIATION	4) <b>Applicant Address:</b> P O BOX 1027 EMPANGENI 3880
5) <b>Existing Licence Holder:</b> NOT APPLICABLE <b>ID NO.</b> NOT APPLICABLE	6) <b>Existing Licence Holder Address:</b> NOT APPLICABLE
7) <b>Type of application:</b> NEW OPERATING LICENCE	8) <b>Operating Licence Number:</b> LGKZN0703000415
9) <b>Vehicle Type:</b> MINIBUS	10) 1 X 15 (SEATED) + 0 (STANDING)
11) <b>Region:</b> KING CETSHWAYO	
12.1	2207XJ22071T10052057 - A-RANK TO ESHOWE FROM APPROVED A-RANK INTO R34, INTO R66 INTO OSBORN ROAD TO ESHOWE RANK PICK AND DROP AND RETURN WITH PASSENGERS.
12.2	2207XJ2206Y410052058 - A-RANK TO MELMOTH FROM APPROVED A-RANK INTO R34 INTO PIET RETIEF INTO REKENHOLDM INTO VICTORIA STREET TO MELMOTH RANK PICK AND DROP AND RETURN WITH PASSENGERS..
12.3	2207XJ2207J510052059 - A-RANK TO VRYHEID FROM APPROVED A-RANK R34 INTO EAST STREET INTO CHURCH STREET INTO VRYHEID PLAZA PICK AND DROP AND RETURN WITH PASSENGERS.
12.4	2207XJ2202BQ10052061 - A-RANK TO NEWCASTLE FROM APPROVED A-RANK INTO R34 INTO NII KERK HAND INTO VOORTREKKER & PROCEED TO NEWCASTLE TAXI RANK AND RETURN WITH PASSENGERS.
12.5	2207XJ11008Z10052062 - A-RANK TO JOHANNESBURG FROM APPROVED A-RANK INTO R34 INTO N11 INTO R23 WANDERERS STREET, PARK CITY TAXI RANK NO.2, JOHANNESBURG DIRECT AND RETURN WITH PASSENGERS.
12.6	2207XJ2206LS10052063 - A-RANK TO DURBAN FROM APPROVED A-RANK R34, N2, M27, M4, R102, M17 TO DURBAN STATION AND PASS BEREJA AND RETURN WITH PASSENGERS.
12.7	2207XJ2202EN10052067 - A-RANK TO ESTCOURT FROM APPROVED A-RANK R34, BIYELA STREET, BRYN STREET, OK BAZAAR, HANDSON ROAD, TANNER ROAD, N2, PASS GINGINDLOVU PASS MANDENI PASS TUGELA, MAPHUMULO PASS GREYTOWN ALONG R74 PASS MOOI-RIVER ALONG R622, R103, DIAMOND ROAD, HARDING STREET, ALEXANDER STREET TO ESTCOURT AND RETURN WITH PASSENGERS.
12.8	2207XJ2207XJ00052068 - A-RANK TO MKUZE FROM APPROVE A-RANK R34 BIYELA STREET, BRYN STREET, OK BAZAAR, UNION STREET, Z.S. M ROAD N2 PASS NSELENI INTO R102 PASS MTUBATUBA ALONG P237 PASS HLUHLUWE AND PROCEED TO MKUZE AND RETURN WITH PASSENGERS.
12.9	2207XJ2207W300052056 - A-RANK TO RICHARDS BAY FROM APPROVED A-RANK INTO R34, INTO JOHN ROSS HIGHWAY TO RICHARDSBAY C.B.D. APPROVED TAXI RANK, RETURN WITH PASSENGERS.
12.10	2207XJ2207XJ00052064 - A-RANK TO EMPANGENI FROM APPROVED A-RANK R34, R68 FORTH LIOS BABANANGU INTO NQUTHU TAXI RANK TO EMPANGENI WITH PASSENGERS.
12.11	2207XJ2207EP10052065 - A-RANK TO NKANDLA FROM APPROVED A-RANK R34, PIET RETIEF, R226, P503, TO NKANDLA AND RETURN WITH PASSENGERS.
12.12	290909369000HUM93954 - A-RANK TO ULUNDI FROM APPROVED A-RANK IN EMPANGENI TURN RIGHT MAIN ROAD R34 TURN LEFT BIYELA STREET, TURN RIGHT BRYNE STREET TO OK BAZAAR PICK UP AND DROP OFF, PROCEED TO BIYELA STREET AT THE ROBOT TURN RIGHT TO R34 MAIN ROAD PROCEED TO NKWALINI T JUNCTION. TURN RIGHT TO R66 PROCEED WITH R66, TURN RIGHT TO P/. PROCEED TO ULUNDI TAXI RANK AND RETURN WITH THE SAME ROUTE TO A RANK WITH PASSENGERS.
12.13	290909369000HUM94273 - A-RANK TO KWANGWANASE FROM APPROVED A-RANK IN EMPANGENI TURN RIGHT MAIN ROAD R34 TURN LEFT BIYELA STREET, TURN RIGHT BRYNE STREET TO OK BAZAAR PICK UP AND DROP OFF, PROCEED TO TURN RIGHT TO MAXWELL STREET AT THE ROBOT TURN LEFT TO JOIN R34 PROCEED STRAIGHT AT THE ROBOT TURN LEFT TO JOIN N2 PROCEED TURN RIGHT TO P522/1 PROCEED TO D850 TURN LEFT TO P443 KWA NGWANASE TAXI RANK RETURN WITH ALONG THE SAME ROUTE TO A RANK WITH PASSENGERS.
12.14	290909369000HUM94592 - A-RANK TO MTUBATUBA FROM APPROVED A-RANK IN EMPANGENI TURN RIGHT MAIN ROAD R34 TURN LEFT BIYELA STREET, TURN RIGHT BRYNE STREET TO OK BAZAAR PICK UP AND DROP OFF, PROCEED TO TURN RIGHT TO MAXWELL STREET AT THE ROBOT TURN LEFT TO JOIN R34 PROCEED STRAIGHT AT THE ROBOT TURN LEFT TO JOIN R102 PROCEED TO JOIN N2 FROM THE SOUTH AND TURN RIGHT TO P237 ROAD TO MTUBATUBA THEN TURN LEFT TO RIVERVIEW ROAD TURN RIGHT TO INYATHI ROAD TO MTUBATUBA RANK AND RETURN ALONG THE SAME ROUTES TO A RANK WITH PASSENGERS.
12.15	290909369000HUM94911 - A-RANK TO TONGAAT FROM APPROVED A-RANK IN EMPANGENI TURN RIGHT MAIN ROAD R34, TURN LEFT BIYELA STREET, TURN RIGHT BRYNE STREET TO OK BAZAAR PICK UP AND DROP OFF, PROCEED TO MAXWELL STREET AT THE ROBOT TURN LEFT TO JOIN R34 MAIN ROAD AT THE ROBOT (JOHN ROSS HIGHWAY), TURN RIGHT TO JOIN N2 PROCEED WITH N2 TURN LEFT OFF RAMP BEFORE TONGAAT PLAZA (TOLLGATE), TURN RIGHT TO WATSON HIGHWAY PROCEED TO TONGAAT TAXI RANK AND RETURN ALONG THE SAME ROUTE TO A RANK WITH PASSENGERS





## transport

Department:  
Transport  
Province of KwaZulu-Natal

## GAZETTE

LGKZNG16-2023-JUL

REGION: ALL

1) <b>Application Number:</b> APP0158676	2) <b>Gazette Number:</b> LGKZNG16-2023-JUL
3) <b>Applicant:</b> <input type="checkbox"/> SEHLASENYUKA INVESTMENTS <b>ID NO.</b> 2018/597062/07 <b>Association:</b> UMLAZI NORTH TAXI OWNERS ASSOCIATION	4) <b>Applicant Address:</b> 20 PIGEON DRIVE YELLOWWOOD PARK 4004
5) <b>Existing Licence Holder:</b> NOT APPLICABLE <b>ID NO.</b> NOT APPLICABLE	6) <b>Existing Licence Holder Address:</b> NOT APPLICABLE
7) <b>Type of application:</b> NEW OPERATING LICENCE	8) <b>Operating Licence Number:</b> LGKZN1203000758
9) <b>Vehicle Type:</b> MINIBUS	10) 1 X 15 (SEATED) + 0 (STANDING)
11) <b>Region:</b> NINGIZMU 2	
12.1	2202IR2001A900048880 - UMLAZI - UMLAZI TAXI RANK FROM APPROVED TAXI RANK UMLAZI STATION NORTH SIDE ALONG SOKESIMBONE ROAD, TURN LEFT INTO KING DINGANE LEFT INTO SIBUSISO MDAKANE ROAD BECOMING ROAD R1902, PICK AND 'DROP, TURN LEFT INTO PRINCE MCWAYIZENI AND TURN LEFT INTO ISIPINGO OLD MAIN ROAD LEFT TO APPROVED TAXI RANK AT ALEXANDRA ROAD, LEFT INTO CHURCH LANE, TURN RIGHT INTO NWABI ROAD BACK TO ISIPINGO OLD MAIN ROAD AND PROCEED TO UMLAZI TAXI RANK ALONG THE SAME ROUTE IN REVERSE.
12.2	2202IR2202IR00048886 - CONDITIONS 1. ALL PASSENGERS WILL BE PICKED UP AND DROPPED OFF IN AREAS DESIGNATED BY THE MUNICIPALITY FOR SUCH PURPOSES.2. NO PICK UP OF PASSENGERS WILL BE EFFECTED IN AREAS WHICH DO NOT FALL UNDER THE JURISDICTION OF THE ASSOCIATION SAVE PASSENGERS WHO ARE BEING CONVEYED DIRECTLY TO THE STARTING POINT.3. ENTRY OR RANKING ON PRIVATE PROPERTY IS NOT PERMITTED WITHOUT THE WRITTEN PERMISSION OF THE LANDLORD. A COPY OF WHICH MUST BE SUPPLIED TO THE BOARD.4. WITHOUT HAVING ENTERED INTO AN AGREEMENT WITH OTHER OPERATORS ON A COMMON ROUTE AS CONTEMPLATED SECTION 88(2)(B) OF ACT 22 OF 2000, THE PICKING UP OR SETTING DOWN OF PASSENGERS ON SUCH ROUTE IS NOT PERMITTED. A COPY OF SUCH AGREEMENT MUST BE SUPPLIED TO THE BOARD.5. AT RANKS, WHETHER ON STREET OR OFF STREET, ONLY THE TAXIS THAT CAN BE ACCOMMODATED IN THE DEMARCATED AREA MAY OCCUPY THE RANK. EXCESS VEHICLES MUST HOLD ELSEWHERE.6. NO PICKING UP OR SETTING DOWN OF PASSENGERS PERMITTED ON ROUTE 5 ALONG THE WESTERN FREEWAY (N3) AND THE M13 EITHER WAY.
12.3	2202IR239IVY00048878 - UMLAZI TO QUEEN STREET  FROM APPROVED TAXI RANK UMLAZI STATION NORTH SIDE INTO SOKESIMBONE ROAD LEFT INTO KING DINGANE BORABORA TURN AROUND TO KING DINGANE, LEFT INTO SIBUSISO MDAKANE ROAD R1902 PICK 'N' DROP LEFT INTO MANGOSUTHU HIGHWAY PICK 'N' DROP LEFT INTO PRINCE MSHIYENI MEMORIAL HOSPITAL, BACK TO MANGOSUTHU HIGHWAY, LEFT INTO R102, RIGHT INTO M4, LEFT INTO MOORE ROAD RIGHT INTO WARWICK AVENUE, TURN RIGHT TO WEST STREET DROP PASSENGERS ALONG WEST STREET RIGHT INTO POINT ROAD RIGHT INTO FISHER STREET, RIGHT INTO SHEPSTONE STREET, LEFT INTO PINE STREET, RIGHT INTO FIELD STREET, LEFT INTO QUEEN STREET TAXI RANK AND PROCEED TO QUEEN STREET RANK.  OR  FROM QUEEN STREET, RIGHT INTO RUSSELL STREET, LEFT INTO LEOPOLD STREET, LEFT INTO MARKET ROAD, INTO THE SERVICE ROAD BEHIND THE ENGLISH MARKET, AND PROCEED TO THE TAXI RANK.  RETURN  FROM QUEEN STREET TAXI RANK, RIGHT INTO RUSSELL STREET, LEFT INTO LEOPOLD STREET, LEFT INTO MARKET ROAD, INTO WILLIAMS ROAD, LEFT INTO MOORE ROAD, INTO INKOSI ALBERT LUTHULI FREEWAY (M4), AND PROCEED TO UMLAZI ALONG THE FORWARD ROUTE IN REVERSE.  FROM WARWICK AVENUE TAXI RANK, LEFT INTO WEST STREET, RIGHT INTO WILLIAMS ROAD, LEFT INTO MOORE ROAD, INTO INKOSI ALBERT LUTHULI FREEWAY (M4), AND PROCEED TO UMLAZI ALONG THE FORWARD ROUTE IN REVERSE NB:NO PICKING UP OF PASSENGERS IN THE CBD ON THE INWARD JOURNEY AND NO DROPPING OFF ON THE OUTWARD JOURNEY.
12.4	2202IR239QA300048879 - UMLAZI- DALTON ROAD (INANDA NU).  FROM APPROVED TAXI RANK UMLAZI STATION NORTH SIDE SOKESIMBONE ROAD, LEFT INTO KING DINGANE, BORABORA TURN TO KING DINGANE INTO SIBUSISO MDAKANE ROAD BECOMING ROAD R1902, PICK 'N' DROP, JOINING SOUTH COAST ROAD, EDWIN SWALES VC DRIVE, M7 RIGHT INTO SARNIA ROAD PASS ROSSBURGH, RIGHT TURN UMBILO ROAD RIGHT TURN GALE STREET TURN RIGHT INTO DALTON ROAD TO APPROVED TAXI STOP IN DALTON ROAD.  RETURN. FROM DALTON ROAD, TURN RIGHT INTO WILLIAMS ROAD, INTO SYDNEY ROAD, INTO SARNIA, UMBILO ROAD, INTO EDWIN SWALES VC DRIVE (M7), RIGHT INTO SOUTH COAST ROAD, INTO MANGOSUTHU HIGHWAY (M30), RIGHT INTO ROAD 1902 INTO SIBUSISO MDAKANE AND PROCEED AS PER FORWARD ROUTE IN REVERSE TO UMLAZI TAXI RANK AT UMLAZI STATION NORTH SIDE.
12.5	2202IR239BKG00048881 - UMLAZI - R102 DURBAN INT. M30 UMLAZI OFF RAMP (MEREWENT) FROM APPROVED TAXI RANK UMLAZI STATION NORTH SIDE SOKESIMBONE ROAD TURN LEFT KING DINGANE, BORABORA ROAD TURN AROUND BACK INTO KING DINGANE LEFT INTO SIBUSISO MDAKANE ROAD BECOMING ROAD R1902 PICK 'N' DROP, TURN LEFT INTO PRINCE MCWAYIZENI AND TURN LEFT INTO ISIPINGO OLD MAIN ROAD, TURN RIGHT INTO RANA ROAD, TURN RIGHT INTO R102 TURN LEFT INTO PROSPECTION INDUSTRIAL AREA, PICK - UP AND SET DOWN AND RETURN TO UMLAZI NORTH TAXI RANK ALONG THE SAME ROUTE IN REVERSE.
12.6	2202IR2395FB00048882 - UMLAZI - SWANFIELD ROAD (ASHLEY).  FROM APPROVED TAXI RANK UMLAZI STATION NORTH SIDE SOKESIMBONE TURN LEFT KING DINGANE BORABORA TURN AROUND BACK TO KING DINGANE LEFT INTO SIBUSISO MDAKANE ROAD BECOMING ROAD R1902 PICK 'N' DROP TURN LEFT MANGOSUTHU HIGHWAY PICK 'N' DROP PRINCE MSHIYENI MEMORIAL HOSPITAL TURN LEFT TO R102 UMBILO ROAD, BEREA ROAD AND PROCEED INTO AND ALONG THE WESTERN FREEWAY (N3) TURN LEFT INTO M13 AND TURN LEFT INTO RICHMOND ROAD, TURN RIGHT INTO ALEXANDRA ROAD, CLARK ROAD RIGHT INTO MOSS ROAD RIGHT INTO ALEXANDRA ROAD TO APPROVED TAXI STOP IN SWANFIELD ROAD, WESTMED, AND RETURN ALONG THE SAME ROUTE TO UMLAZI NORTH TAXI RANK IN REVERSE.



## transport

Department:  
Transport  
Province of KwaZulu-Natal

## GAZETTE

LGKZNG16-2023-JUL

REGION: ALL

1)	<b>Application Number:</b> APP0158772	2)	<b>Gazette Number:</b> LGKZNG16-2023-JUL
3)	<b>Applicant:</b> GS SIBIYA <b>ID NO.</b> 8803206120080 <b>Association:</b> NOT AVAILABLE	4)	<b>Applicant Address:</b> 598 NTANDEKA OSIZWENI 3080
5)	<b>Existing Licence Holder:</b> NOT APPLICABLE <b>ID NO.</b> NOT APPLICABLE	6)	<b>Existing Licence Holder Address:</b> NOT APPLICABLE
7)	<b>Type of application:</b> NEW OPERATING LICENCE	8)	<b>Operating Licence Number:</b> NOTAVAILABLE
9)	<b>Vehicle Type:</b> MINIBUS	10)	1 X 15 (SEATED) + 0 (STANDING)
11)	<b>Region:</b> AMAJUBA		
12.1	KZPRERC2925851 - SCHOLARS AND THEIR PERSONAL EFFECTS: HOUSE NO.598 ENTENDEKA OSIZWENI TOWNSHIP TO SIZAKANCANE PRIMARY SCHOOL STARTING POINT HOUSE NO.598 ENTENDEKA OSIZWENI TOWNSHIP, DRIVE STRAIGHT TURN RIGHT DRIVE STRAIGHT TO HOUSE NO.530 OSIZWENI TOWNSHIP PICK UP 3 CHILDREN, DRIVE STRAIGHT TURN LEFT DRIVE STRAIGHT REACH T-JUNCTION, TURN LEFT DRIVE STRAIGHT PASS MALINDI STORE BLAAUWBOSCH OSIZWENI TOWNSHIP DRIVE STRAIGHT TURN RIGHT DRIVE STRAIGHT TO HOUSE NO.610 ENTENDEKA OSIZWENI TOWNSHIP PICK UP 1 CHILD DRIVE STRAIGHT TURN LEFT DRIVE STRAIGHT TO HOUSE NO.615 ENTENDEKA OSIZWENI TOWNSHIP PICK-UP 1 CHILD DRIVE STRAIGHT TURN LEFT DRIVE STRAIGHT TURN LEFT DRIVE STRAIGHT TURN RIGHT TO HOUSE NO.1010 ENTENDEKA OSIZWENI TOWNSHIP PICK UP 2 CHILDREN, DRIVE STRAIGHT TURN LEFT TO HOUSE NO.1121 ENTENDEKA OSIZWENI TOWNSHIP PICK UP 1 CHILD, DRIVE STRAIGHT TO HOUSE NO.1310 ENTENDEKA OSIZWENI TOWNSHIP PICK-UP 2 CHILDREN, DRIVE STRAIGHT TURN LEFT TO HOUSE NO.2000 OSIZWENI TOWNSHIP PICK UP 1 CHILD, DRIVE STRAIGHT TO HOUSE NO.2014 OSIZWENI PICK-UP 2 CHILDREN, DRIVE STRAIGHT TURN LEFT TO HOUSE NO.3000 OSIZWENI TOWNSHIP PICK UP 1 CHILD, DRIVE STRAIGHT TO HOUSE NO.3002 OSIZWENI PICK UP 1 CHILD, DO A U-TURN DRIVE BACK STRAIGHT TURN LEFT, DRIVE STRAIGHT TURN RIGHT DRIVE STRAIGHT TO SIZAKANCANE PRIMARY SCHOOL GATE, DROP OFF ALL LEARNERS, THEN DRIVE BACK HOME. IN THE AFTERNOON I USE THE ROUTE TO COLLECT ALL LEARNERS AND DROP THEM AT THEIR HOMES.		



## transport

Department:  
Transport  
Province of KwaZulu-Natal

## GAZETTE

LGKZNG16-2023-JUL

REGION: ALL

1) <b>Application Number:</b> APP0158790	2) <b>Gazette Number:</b> LGKZNG16-2023-JUL
3) <b>Applicant:</b> MS DLAMINI <b>ID NO.</b> 7307135405084 <b>Association:</b> NOT AVAILABLE	4) <b>Applicant Address:</b> P.O BOX 697 NQUTHU 3135
5) <b>Existing Licence Holder:</b> NOT APPLICABLE <b>ID NO.</b> NOT APPLICABLE	6) <b>Existing Licence Holder Address:</b> NOT APPLICABLE
7) <b>Type of application:</b> NEW OPERATING LICENCE	8) <b>Operating Licence Number:</b> NOTAVAILABLE
9) <b>Vehicle Type:</b> OTHER	10) 1 X 8 (SEATED) + 0 (STANDING)
11) <b>Region:</b> UTHUKELA	
12.1	KZPRERC2925802 - SCHOLARS AND THEIR PERSONAL EFFECTS: KWA DLAMINI EZINKONDLWENI AREA TO LUVISI PRIMARY SCHOOL STARTING POINT AT EZINKONDLWENI AREA KWA DLAMINI I START BY PICKING UP 2 CHILDREN KWA STHOLE AND MOVE ON TO PICK UP 3 CHILDREN KWAMBHELE CARRY ON STRAIGHT TO KWANGEMA AND PICK UP 2 CHILDREN LASTLY, I PICK UP 2 KIDS KWA MASEKO AND OFF-LOAD ALL OF THEM AT LUVISI PRIMARY SCHOOL THEN AM DONE. AFTER SCHOOL I USED THE SAME ROUTE, I USED IN THE MORNING TO PICK-UP THEM AND DROP THEM BACK AT THEIR HOMES.



## transport

Department:  
Transport  
Province of KwaZulu-Natal

## GAZETTE

LGKZNG16-2023-JUL

REGION: ALL

1) <b>Application Number:</b> APP0158815	2) <b>Gazette Number:</b> LGKZNG16-2023-JUL
3) <b>Applicant:</b> LW MATHENJWA-ZUNGU <b>ID NO.</b> 7012290431087 <b>Association:</b> ESIKHAWINI TAXI ASSOCIATION	4) <b>Applicant Address:</b> PO BOX 255 ESIKHAWINI 3887
5) <b>Existing Licence Holder:</b> NOT APPLICABLE <b>ID NO.</b> NOT APPLICABLE	6) <b>Existing Licence Holder Address:</b> NOT APPLICABLE
7) <b>Type of application:</b> NEW OPERATING LICENCE	8) <b>Operating Licence Number:</b> LGKZN0703001198
9) <b>Vehicle Type:</b> MINIBUS	10) 1 X 14 (SEATED) + 0 (STANDING)
11) <b>Region:</b> KING CETSHWAYO	
12.1	2207YW2207W300050655 - ESIKHAWINI TO KWADLANGEZWA. FROM ESIKHAWINI AND THEREAFTER TURNING INTO MTHOMBONI ROAD ACROSS THE ROBOTS AND CARRYING STRAIGHT D1567 AND STRAIGHT ACROSS P2 (NGOYE ROAD) AND STRAIGHT INTO D361 AND THERE AFTER TURNING RIGHT TO UNGOYE UNIVERSITY, KWADLANGEZWA TAXI RANK (POST OFFICE) PICKING UP PASSENGERS AT KWADLANGEZWA TAXI RANK AND RETURN ALONG THE SAME ROUTE IN RESPECT OF ETA AND THE ROUTE DEPARTING KWADLANGEZWA TAXI RANK TO POST OFFICE, MFUNDO STREET, PICK UP AND DROP OFF PASSENGERS, STRAIGHT TO CROSS ROAD R102 TO ESIKHAWINI TAXI RANK SITUATED AT MTHOMBONI ROAD DROP OFF AND PICK UP, PASSENGERS AT ESIKHAWINI TAXI RANK AND RETURN ALONG THE SAME ROUTE IN RESPECT OF KTA, THE RETURN ROUTE FOR KTA SHALL EXACTLY BE SIMILAR AS THAT OF ETA BY DEFINITION.
12.2	2207YW2207W300050655 - ESIKHAWINI (MPEMBENI) TO RICHARDS BAY DEPART ESIKHAWINI TAXI RANK, TURN RIGHT INTO MTHOMBONI ROAD, CARRY STRAIGHT ACROSS MDLEBE MPUMA ROBOTS ALONG D887 TO MPEMBENI (LEXON TEA ROOM), TURN BACK ALONG D887, STRAIGHT DOWN THE B10 (P106), PAST MADLANKALA, TURN RIGHT INTO R34 (JOHN ROSS PARKWAY), TURN LEFT INTO WEST CENTRAL ARTERIAL, CARRY STRAIGHT TO BULLION BOULEVARD, THEN LEFT INTO TAXI CITY RANK RICHARDSBAY, ALONG THE SAME ROUTE.
12.3	2207YW2207W300050647 - ESIKHAWINI TO RICHARDSBAY DEPART ESIKHAWINI TAXI RANK, TURN LEFT INTO MTHOMBONI ROAD, RIGHT INTO MDLEBE MPUMA (EAST), INTO MELONI (P106). CARRY STRAIGHT DOWN THE B10 (P106), PAST MADLANKALA, TURN RIGHT INTO R34 (JOHN ROSS PARKWAY), TURN LEFT WEST CENTRAL ARTERIAL CARRY STRAIGHT INTO BULLION BOULEVARD, THEN TURN LEFT INTO TAXI CITY RANK RICHARDSBAY, RETURN ALONG THE SAME ROUTE.
12.4	2207YW2207XJ00050654 - ESIKHAWINI TO EMPANGENI LOT 63 DEPART ESIKHAWINI RANK, TURN LEFT INTO MTHOMBONI ROAD, STRAIGHT INTO D1567, TURN RIGHT INTO N2, LEFT INTO R34 (JOHN ROSS PARKWAY), STRAIGHT INTO MAIN ROAD, OFF LOADING AT SPEEDY, TURN LEFT INTO PRESIDENT SWART AVENUE, OFF LOADING AT CENTRAL PARK, TOTAL GARAGE, TURN RIGHT INTO MAXWELL STREET, THEN LEFT INTO LOT 63 TAXI RANK EMPANGENI AND RETURN ALONG THE SAME ROUTE.
12.5	2207YW2207W300050648 - ESIKHAWINI TO RICHARDS BAY VIA ALTON 2. DEPART ESIKHAWINI RANK, LEFT INTO MTHOMBONI ROAD, RIGHT INTO MDLEBE MPUMA (EAST), INTO MELONI (P106), CARRY ON STRAIGHT DOWN THE B10 (P106), PAST MADLANKALA, TURN RIGHT INTO R34 (JOHN ROSS PARKWAY), TURN RIGHT INTO ALUMINA ALLEE, 100 METRES AWAY FROM THE ROAD, OFF LOADING AT BUS STOP (MARINGINI), RETURN. STRAIGHT ACROSS ALUMINA ALLEE, OFF LOADING AT AMALGAMATED, ENGINE GARAGE, IKHWEZI DEPORT BELL, SHELL GARAGE, ZCBF, DOLLAR DRIVE, TURN RIGHT AND LEFT INTO BULLION BOULEVARD AND TURN LEFT INTO TAXI RANK RICHARDSBAY, AND RETURN ALONG THE SAME ROUTE.
12.6	2207YW2207XJ00050650 - ESIKHAWINI TO EMPANGENI RAIL DEPART ESIKHAWINI RANK, TURN LEFT INTO MTHOMBONI ROAD, CARRY STRAIGHT INTO D1567, TURN RIGHT INTO N2 (FREEWAY), TURN LEFT INTO R34 (JOHN ROSS PARKWAY), STRAIGHT INTO TANNER ROAD, OFF LOADING AT KENTUCKY, POST OFFICE, EMRICMOTORS AND TURN LEFT INTO B RANK, OFF LOADING THEN TURN INTO MAIN ROAD, TURN LEFT AND RIGHT GRANTHAM HIGHWAY, BACK INTO R34, TURN RIGHT INTO MAXWELL STREET, THEN LEFT INTO LOT 63 TAXI RANK, TURN RIGHT INTO N2 (NGOYA X ROADS) STRAIGHT TO EMPANGENI CIRCLE, LEFT INTO TANNER ROAD, THEN RIGHT INTO B-RANK, TURN RIGHT INTO TANNER ROAD, TURN LEFT INTO R34, RIGHT INTO MAXWELL STREET, LEFT INTO LOT 63, TAXI RANK EMPANGENI AND RETURN ALONG THE SAME ROUTE.
12.7	2207YW2207XJ00050657 - ESIKHAWINI (PORT DUNFORD) TO EMPANGENI DEPART ESIKHAWINI RANK TO PORT DUNFORD, ALONG D537 TO KWAMOLI TEA ROOM AND TURN BACK ALONG D537, TURN LEFT INTO D1597, STRAIGHT TO MASONGO X ROADS, TURN LEFT INTO MDLEBE MPUMA, RIGHT INTO MELONI (P106), CARRY STRAIGHT DOWN THE B10 (P106), PAST MADLANKALA, TURN LEFT INTO R34 (JOHN ROSS PARKWAY), TURN LEFT INTO TANNER ROAD, OFFLOADING AT KENTUCKY, POST OFFICE, EMRIC MOTORS, LEFT INTO B-RANK, BACK INTO MAIN ROAD, LEFT AND RIGHT INTO GRANTHAM HIGHWAY, TURN RIGHT INTO MAXWELL STREET, THEN LEFT INTO LOT 63 TAXI RANK EMPANGENI, AND RETURN ALONG THE SAME ROUTE.



## transport

Department:  
Transport  
Province of KwaZulu-Natal

## GAZETTE

LGKZNG16-2023-JUL

REGION: ALL

1) <b>Application Number:</b> APP0158816	2) <b>Gazette Number:</b> LGKZNG16-2023-JUL
3) <b>Applicant:</b> LW MATHENJWA-ZUNGU <b>ID NO.</b> 7012290431087 <b>Association:</b> ESIKHAWINI TAXI ASSOCIATION	4) <b>Applicant Address:</b> PO BOX 255 ESIKHAWINI 3887
5) <b>Existing Licence Holder:</b> NOT APPLICABLE <b>ID NO.</b> NOT APPLICABLE	6) <b>Existing Licence Holder Address:</b> NOT APPLICABLE
7) <b>Type of application:</b> NEW OPERATING LICENCE	8) <b>Operating Licence Number:</b> LGKZN0703001209
9) <b>Vehicle Type:</b> MINIBUS	10) 1 X 13 (SEATED) + 0 (STANDING)
11) <b>Region:</b> KING CETSHWAYO	
12.1	2207YW220B8L00179114 - ESIKHAWINI TO KWADLANGEZWA. FROM ESIKHAWINI AND THEREAFTER TURNING INTO MTHOMBONI ROAD ACROSS THE ROBOTS AND CARRYING STRAIGHT D1567 AND STRAIGHT ACROSS P2 (NGOYE ROAD) AND STRAIGHT INTO D361 AND THERE AFTER TURNING RIGHT TO UNGOYE UNIVERSITY, KWADLANGEZWA TAXI RANK (POST OFFICE) PICKING UP PASSENGERS AT KWADLANGEZWA TAXI RANK AND RETURN ALONG THE SAME ROUTE IN RESPECT OF ETA AND THE ROUTE DEPARTING KWADLANGEZWA TAXI RANK TO POST OFFICE, MFUNDO STREET, PICK UP AND DROP OFF PASSENGERS, STRAIGHT TO CROSS ROAD R102 TO ESIKHAWINI TAXI RANK SITUATED AT MTHOMBONI ROAD DROP OFF AND PICK UP, PASSENGERS AT ESIKHAWINI TAXI RANK AND RETURN ALONG THE SAME ROUTE IN RESPECT OF KTA, THE RETURN ROUTE FOR KTA SHALL EXACTLY BE SIMILAR AS THAT OF ETA BY DEFINITION.
12.2	2207YW2207W300050655 - ESIKHAWINI (MPEMBENI) TO RICHARDS BAY DEPART ESIKHAWINI TAXI RANK, TURN RIGHT INTO MTHOMBONI ROAD, CARRY STRAIGHT ACROSS MDLEBE MPUMA ROBOTS ALONG D887 TO MPEMBENI (LEXON TEA ROOM), TURN BACK ALONG D887, STRAIGHT DOWN THE B10 (P106), PAST MADLANKALA, TURN RIGHT INTO R34 (JOHN ROSS PARKWAY), TURN LEFT INTO WEST CENTRAL ARTERIAL, CARRY STRAIGHT TO BULLION BOULEVARD, THEN LEFT INTO TAXI CITY RANK RICHARDSBAY, ALONG THE SAME ROUTE.
12.3	2207YW2207W300050647 - ESIKHAWINI TO RICHARDSBAY DEPART ESIKHAWINI TAXI RANK, TURN LEFT INTO MTHOMBONI ROAD, RIGHT INTO MDLEBE MPUMA (EAST), INTO MELONI (P106). CARRY STRAIGHT DOWN THE B10 (P106), PAST MADLANKALA, TURN RIGHT INTO R34 (JOHN ROSS PARKWAY), TURN LEFT WEST CENTRAL ARTERIAL CARRY STRAIGHT INTO BULLION BOULEVARD, THEN TURN LEFT INTO TAXI CITY RANK RICHARDSBAY, RETURN ALONG THE SAME ROUTE.
12.4	2207YW2207XJ00050654 - ESIKHAWINI TO EMPANGENI LOT 63 DEPART ESIKHAWINI RANK, TURN LEFT INTO MTHOMBONI ROAD, STRAIGHT INTO D1567, TURN RIGHT INTO N2, LEFT INTO R34 (JOHN ROSS PARKWAY), STRAIGHT INTO MAIN ROAD, OFF LOADING AT SPEEDY, TURN LEFT INTO PRESIDENT SWART AVENUE, OFF LOADING AT CENTRAL PARK, TOTAL GARAGE, TURN RIGHT INTO MAXWELL STREET, THEN LEFT INTO LOT 63 TAXI RANK EMPANGENI AND RETURN ALONG THE SAME ROUTE.
12.5	2207YW2207W300050648 - ESIKHAWINI TO RICHARDS BAY VIA ALTON 2. DEPART ESIKHAWINI RANK, LEFT INTO MTHOMBONI ROAD, RIGHT INTO MDLEBE MPUMA (EAST), INTO MELONI (P106), CARRY ON STRAIGHT DOWN THE B10 (P106), PAST MADLANKALA, TURN RIGHT INTO R34 (JOHN ROSS PARKWAY), TURN RIGHT INTO ALUMINA ALLEE, 100 METRES AWAY FROM THE ROAD, OFF LOADING AT BUS STOP (MARINGINI), RETURN. STRAIGHT ACROSS ALUMINA ALLEE, OFF LOADING AT AMALGAMATED, ENGINE GARAGE, IKHWEZI DEPORT BELL, SHELL GARAGE, ZCBF, DOLLAR DRIVE, TURN RIGHT AND LEFT INTO BULLION BOULEVARD AND TURN LEFT INTO TAXI RANK RICHARDSBAY, AND RETURN ALONG THE SAME ROUTE.
12.6	2207YW2207XJ00050650 - ESIKHAWINI TO EMPANGENI RAIL DEPART ESIKHAWINI RANK, TURN LEFT INTO MTHOMBONI ROAD, CARRY STRAIGHT INTO D1567, TURN RIGHT INTO N2 (FREEWAY), TURN LEFT INTO R34 (JOHN ROSS PARKWAY), STRAIGHT INTO TANNER ROAD, OFF LOADING AT KENTUCKY, POST OFFICE, EMRICMOTORS AND TURN LEFT INTO B RANK, OFF LOADING THEN TURN INTO MAIN ROAD, TURN LEFT AND RIGHT GRANTHAM HIGHWAY, BACK INTO R34, TURN RIGHT INTO MAXWELL STREET, THEN LEFT INTO LOT 63 TAXI RANK, TURN RIGHT INTO N2 (NGOYA X ROADS) STRAIGHT TO EMPANGENI CIRCLE, LEFT INTO TANNER ROAD, THEN RIGHT INTO B-RANK, TURN RIGHT INTO TANNER ROAD, TURN LEFT INTO R34, RIGHT INTO MAXWELL STREET, LEFT INTO LOT 63, TAXI RANK EMPANGENI AND RETURN ALONG THE SAME ROUTE.
12.7	2207YW2207XJ00050657 - ESIKHAWINI (PORT DUNFORD) TO EMPANGENI DEPART ESIKHAWINI RANK TO PORT DUNFORD, ALONG D537 TO KWAMOLI TEA ROOM AND TURN BACK ALONG D537, TURN LEFT INTO D1597, STRAIGHT TO MASONGO X ROADS, TURN LEFT INTO MDLEBE MPUMA, RIGHT INTO MELONI (P106), CARRY STRAIGHT DOWN THE B10 (P106), PAST MADLANKALA, TURN LEFT INTO R34 (JOHN ROSS PARKWAY), TURN LEFT INTO TANNER ROAD, OFFLOADING AT KENTUCKY, POST OFFICE, EMRIC MOTORS, LEFT INTO B-RANK, BACK INTO MAIN ROAD, LEFT AND RIGHT INTO GRANTHAM HIGHWAY, TURN RIGHT INTO MAXWELL STREET, THEN LEFT INTO LOT 63 TAXI RANK EMPANGENI, AND RETURN ALONG THE SAME ROUTE.



## transport

Department:  
Transport  
Province of KwaZulu-Natal

## GAZETTE

LGKZNG16-2023-JUL

REGION: ALL

1) <b>Application Number:</b> APP0158826	2) <b>Gazette Number:</b> LGKZNG16-2023-JUL
3) <b>Applicant:</b> NC MNGOMEZULU <b>ID NO.</b> 8412230427089 <b>Association:</b> NOT AVAILABLE	4) <b>Applicant Address:</b> 4401 BLAaubosch OSIZWENI 2952
5) <b>Existing Licence Holder:</b> NOT APPLICABLE <b>ID NO.</b> NOT APPLICABLE	6) <b>Existing Licence Holder Address:</b> NOT APPLICABLE
7) <b>Type of application:</b> NEW OPERATING LICENCE	8) <b>Operating Licence Number:</b> NOTAVAILABLE
9) <b>Vehicle Type:</b> MOTORCAR	10) 1 X 4 (SEATED) + 0 (STANDING)
11) <b>Region:</b> AMAJUBA	
12.1	KZPRERC2925557 - FROM 4401 SITHOLE STAND OSIZWENI TO ARRANGED PICK UP POINTS WITHIN 25KM OSIZWENI AND BLAUBOSCH DIRECT AND RETURN.



## transport

Department:  
Transport  
Province of KwaZulu-Natal

## GAZETTE

LGKZNG16-2023-JUL

REGION: ALL

1) <b>Application Number:</b> APP0158828	2) <b>Gazette Number:</b> LGKZNG16-2023-JUL
3) <b>Applicant:</b> NC MNGOMEZULU <b>ID NO.</b> 8412230427089 <b>Association:</b> NOT AVAILABLE	4) <b>Applicant Address:</b> 4401 BLAaubosch OSIZWENI 2952
5) <b>Existing Licence Holder:</b> NOT APPLICABLE <b>ID NO.</b> NOT APPLICABLE	6) <b>Existing Licence Holder Address:</b> NOT APPLICABLE
7) <b>Type of application:</b> NEW OPERATING LICENCE	8) <b>Operating Licence Number:</b> NOTAVAILABLE
9) <b>Vehicle Type:</b> MOTORCAR	10) 1 X 4 (SEATED) + 0 (STANDING)
11) <b>Region:</b> AMAJUBA	
12.1	KZPRERC2925557 - FROM 4401 SITHOLE STAND OSIZWENI TO ARRANGED PICK UP POINTS WITHIN 25KM OSIZWENI AND BLAUBOSCH DIRECT AND RETURN.





## transport

Department:  
Transport  
Province of KwaZulu-Natal

## GAZETTE

LGKZNG16-2023-JUL

REGION: ALL

1) <b>Application Number:</b> APP0158831	2) <b>Gazette Number:</b> LGKZNG16-2023-JUL
3) <b>Applicant:</b> F DLAMINI <b>ID NO.</b> 8209250681086 <b>Association:</b> NOT AVAILABLE	4) <b>Applicant Address:</b> 4401 SITHOLE STAND OSIZWENI 2940
5) <b>Existing Licence Holder:</b> NOT APPLICABLE <b>ID NO.</b> NOT APPLICABLE	6) <b>Existing Licence Holder Address:</b> NOT APPLICABLE
7) <b>Type of application:</b> NEW OPERATING LICENCE	8) <b>Operating Licence Number:</b> NOTAVAILABLE
9) <b>Vehicle Type:</b> MOTORCAR	10) 1 X 4 (SEATED) + 0 (STANDING)
11) <b>Region:</b> AMAJUBA	
12.1	KZPRERC2925557 - FROM 4401 SITHOLE STAND OSIZWENI TO ARRANGED PICK UP POINTS WITHIN 25KM OSIZWENI AND BLAUBOSCH DIRECT AND RETURN.



## transport

Department:  
Transport  
Province of KwaZulu-Natal

## GAZETTE

LGKZNG16-2023-JUL

REGION: ALL

1) <b>Application Number:</b> APP0158834	2) <b>Gazette Number:</b> LGKZNG16-2023-JUL
3) <b>Applicant:</b> H MBATHA <b>ID NO.</b> 8005210322088 <b>Association:</b> RICHARDS BAY TAXI ASSOCIATION	4) <b>Applicant Address:</b> NKOMBOSE RESERVE MTUBATUBA 3936
5) <b>Existing Licence Holder:</b> SD MBATHA <b>ID NO.</b> 7403115406083	6) <b>Existing Licence Holder Address:</b> P.O. BOX 321 ST LUCIA 3936
7) <b>Type of application:</b> DECEASED TRANSFER	8) <b>Operating Licence Number:</b> LGKZN0703001604
9) <b>Vehicle Type:</b> MINIBUS	10) 1 X 15 (SEATED) + 0 (STANDING)
11) <b>Region:</b> KING CETSHTWAYO	
12.1	2207W32207W000051543 - RICHARDS BAY TO BRACKENHAM FROM RICHARDSBAY TAXI RANK, JOIN WEST CENTRAL ARTERIAL, PROCEED TO THE LEFT, JOINING R34, ENTERING VELDENVLEI, PASS VERBAN, OFFLOAD PASSENGERS, PASSING WILDENWEIDE, USING ANTELOPE ALLEY, OFFLOAD PASSENGERS, ENTER BRACKENHAM, VIA FIBROS, OFFLOAD AND LOAD PASSENGERS THEN BACK TO THE RICHARDSBAY TAXI RANK.
12.2	2207W32207XJ00051536 - RICHARDSBAY TO EMPANGENI FROM RICHARDSBAY TAXI RANK, ENTERING WEST CENTRAL ARTERIAL, PROCEEDING TO THE JOHN ROSS PARKWAY UNTIL TURNING ON THE LEFT OF THE ROBOT USING TURNER ROAD UNTIL ENTERING EMPANGENI STATION TAXI RANK, OFFLOAD AND LOAD PASSENGERS, TAKE UP TURNER ROAD, GOING TO EMPANGENI A RANK USING R34 IF GOING TO THE RANK AT OK BAZAAR AND LOAD, THEN GO BACK TO THE RICHARDSBAY RANK.
12.3	2207W32207W200051541 - RICHARDS BAY TO MEERENSEE FROM RICHARDSBAY RANK, ENTER WEST CENTRAL ARTERIAL, TURN RIGHT, TAKE NORTH CENTRAL ARTERIAL, PROCEED UNTIL TURNING LEFT ON THE JOHN ROSS PARKWAY, PROCEED WITH THE SAME ROAD, PASS SMALLROADS, E.G. BAYVIEW, BOULEVARD ENTERING THE BEACH, THEN ENTER MEERENSEE SUBURB, PASS ROAD LIKE PIENKIE POOL, CRAYFISH CREEK, KREWELKRING, MEDWAY ROAD TO THE HARBOUR, ENTERING MEERENSEE STOP & RETURN
12.4	2207W32207W100051542 - RICHARDS BAY TO AQUADENE RICHARDSBAY TAXI RANK TO WEST CENTRAL ARTERIAL, PROCEED LEFT TO R34, TURN RIGHT AT THE ROBOT, PASS MAMALIA PROCEED RIGHT OF ARCURUS ANCHOR STREET, ENTER INSIDE AQUADENE SUBURB, OFFLOAD AND LOAD PASSENGERS, RETURN TO RICHARDSBAY RANK
12.5	K2NPR320008820L98609 - RICHARDSBAY TO ALTON FROM RICHARDS BAY TAXI ASSOCIATION JOIN KRUGER RAND TURN LEFT JOINING BULLION BOULEVARD ON THE ROBOT TURN RIGHT JOINING GULDENGRACHT AND PROCEED TO ALTON TURN RIGHT JOINING CHALK LINE AND TURN RIGHT JOINING GELEIRGANG OFFLOAD AND LOAD PASSENGERS AND RETURN BACK ON THE SAME ROUTE TO RICHARDSBAY TAXI RANK.
12.6	K2NPR320008820L98617 - RICHARDSBAY TO JUNCTION BUSINESS PARK FROM RICHARDSBAY TAXI RANK JOINING KRUGER RAND ON THE ROBOT TURN RIGHT JOINING BULLION BOULEVARD PROCEED TO R34 THEN TURN RIGHT TO JOIN JOHN ROSS HIGHWAY (R34), TURN RIGHT ENTER TO JOHN ROSS INTERCHANGE BUSINESS PARK OFFLOAD AND LOAD PASSENGERS AND RETURN BACK ON THE SAME ROUTE TO RICHARDSBAY



## transport

Department:  
Transport  
Province of KwaZulu-Natal

## GAZETTE

LGKZNG16-2023-JUL

REGION: ALL

1) <b>Application Number:</b> APP0158835	2) <b>Gazette Number:</b> LGKZNG16-2023-JUL
3) <b>Applicant:</b> H MBATHA <b>ID NO.</b> 8005210322088 <b>Association:</b> RICHARDS BAY TAXI ASSOCIATION	4) <b>Applicant Address:</b> PO BOX 321 ST LUCIA 3936
5) <b>Existing Licence Holder:</b> SD MBATHA <b>ID NO.</b> 7403115406083	6) <b>Existing Licence Holder Address:</b> P.O. BOX 321 ST LUCIA 3936
7) <b>Type of application:</b> DECEASED TRANSFER	8) <b>Operating Licence Number:</b> LGKZN0703001631
9) <b>Vehicle Type:</b> MINIBUS	10) 1 X 15 (SEATED) + 0 (STANDING)
11) <b>Region:</b> KING CETSHWAYO	
12.1	2207W32207W000051543 - RICHARDS BAY TO BRACKENHAM FROM RICHARDSBAY TAXI RANK, JOIN WEST CENTRAL ARTERIAL, PROCEED TO THE LEFT, JOINING R34, ENTERING VELDENVLEI, PASS VERBAN, OFFLOAD PASSENGERS, PASSING WILDENWEIDE, USING ANTELOPE ALLEY, OFFLOAD PASSENGERS, ENTER BRACKENHAM, VIA FIBROS, OFFLOAD AND LOAD PASSENGERS THEN BACK TO THE RICHARDSBAY TAXI RANK.
12.2	2207W32207XJ00051536 - RICHARDSBAY TO EMPANGENI FROM RICHARDSBAY TAXI RANK, ENTERING WEST CENTRAL ARTERIAL, PROCEEDING TO THE JOHN ROSS PARKWAY UNTIL TURNING ON THE LEFT OF THE ROBOT USING TURNER ROAD UNTIL ENTERING EMPANGENI STATION TAXI RANK, OFFLOAD AND LOAD PASSENGERS, TAKE UP TURNER ROAD, GOING TO EMPANGENI A RANK USING R34 IF GOING TO THE RANK AT OK BAZAAR AND LOAD, THEN GO BACK TO THE RICHARDSBAY RANK.
12.3	2207W32206YH10051538 - RICHARDSBAY TO NONGOMA VIA ULUNDI FROM RICHARDSBAY TAXI RANK JOINING WEST CENTRAL ARTERIAL, CARRY ON WITH THE SAME ROAD, JOINING JOHN ROSS PARKWAY, PROCEED UNTIL JOINING WITH R34, JOIN R66 AT NDUNDULU MOUNTAIN, TURN RIGHT AT R66, PROCEED STRAIGHT UNTIL REACHING ULUNDI TURN OFF, STRAIGHT UNTIL REACHING MASHONA TURN-OFF, ARRIVING AT NONGOMA TOWN / VILLAGE, OFFLOAD AND LOAD PASSENGERS, RETURN TO RICHARDSBAY RANK.
12.4	2207W322074410051539 - RICHARDSBAY TO MTUBATUBA FROM RICHARDSBAY TAXI RANK ENTERING AT WEST CENTRAL ARTERIAL, TAKE R34, JOINING N2, STRAIGHT TO MTUBA, PASS KWAMBONAMBI TURN OFF, CARRY ON WITH N2, TURNING TO R618 TO R618 TO MTUBATUBA TAXI RANK OFF LOAD, LOAD AND RETURN ALONG THE FORWARD ROUTE IN REVERSE.
12.5	2207W322077Z10051540 - RICHARDS BAY TO MKUZE FROM RICHARDSBAY TAXI RANK ENTERING WEST CENTRAL ARTERIAL, TURNING LEFT MR2-31, STRAIGHT UNTIL TURNING TO THE RIGHT HAND SIDE, ENTERING N2, PROCEED STRAIGHT TO MKUZE TAXI RANK OFF LOAD, LOAD AND RETURN ALONG THE FORWARD ROUTE IN REVERSE.
12.6	2207W32207W200051541 - RICHARDS BAY TO MEERENSEE FROM RICHARDSBAY TAXI RANK, ENTER WEST CENTRAL ARTERIAL, TURN RIGHT, TAKE NORTH CENTRAL ARTERIAL, PROCEED UNTIL TURNING LEFT ON THE JOHN ROSS PARKWAY, PROCEED WITH THE SAME ROAD, PASS SMALLROADS, E.G. BAYVIEW, BOULEVARD ENTERING THE BEACH, THEN ENTER MEERENSEE SUBURB, PASS ROAD LIKE PIENKIE POOL, CRAYFISH CREEK, KREWELKRING, MEDWAY ROAD TO THE HARBOUR, ENTERING MEERENSEE STOP & RETURN
12.7	2207W32207W100051542 - RICHARDS BAY TO AQUADENE RICHARDSBAY TAXI RANK TO WEST CENTRAL ARTERIAL, PROCEED LEFT TO R34, TURN RIGHT AT THE ROBOT, PASS MAMALIA PROCEED RIGHT OF ARCURUS ANCHOR STREET, ENTER INSIDE AQUADENE SUBURB, OFFLOAD AND LOAD PASSENGERS, RETURN TO RICHARDSBAY RANK
12.8	K2NPR32000882OL98577 - RICHARDS BAY TO NONGOMA (ALTERNATIVE) FROM RICHARDSBAY TAXI RANK ENTER KRUGER RAND ON THE ROBOT TURN LEFT JOINING BULLION BOULEVARD TURN LEFT JOINING NORTH CENTRAL ARTERIAL AND PROCEED OVER THE BRIDGE TURN RIGHT ENTER N2 PROCEED PASS MTUBATUBA AND TAKE OFF RAMP HLABISA AND NONGOMA AND TURN LEFT JOINING R6B PROCEED AND PASS GAME RESERVE ENTER CIRCLE TURN LEFT PROCEED ON R6B TO NONGOMA ENTER CIRCLE BEFORE HLABISA THEN PASS HLABISA, ENTER ANOTHER CIRCLE TURN LEFT PROCEED ON R6B TO NONGOMA AND ENTER TAXI RANK OFFLOAD AND LOAD PASSENGERS AND THEN RETURN BACK TO RICHARDS BAY
12.9	K2NPR32000882OL98593 - RICHARDSBAY TO KWANGWANASE/MANGUZI FROM RICHARDS TAXI RANK ENTER KRUGER RAND ON THE ROBOT TURN LEFT JOINING BULLION BOULEVARD TURN LEFT JOINING NORTH CENTRAL ARTERIAL AND PROCEED OVER THE BRIDGE TO NSELENI, TURN RIGHT JOIN N2 PROCEED WITH N2 AND TAKE HLUHLUWE OFF RAMP TURN RIGHT JOIN R22 PROCEED TO HLUHLUWE PASS FIRST, SECOND AND THIRD AND THE FORTH CIRCLE TURN LEFT PROCEED AND TURN RIGHT CROSS RATLWAY LINE AND PROCEED WITH R22 ENTER CIRCLE BEFORE MBAZWANA AND PROCEED PASS MBAZWANA ENTER ANOTHER CIRCLE AND PROCEED PASS PHELANDABA, ENTER CIRCLE PROCEED AND ENTER THE SECOND CIRCLE AND THEN PROCEED TO MANGUZI OFFLOAD AND LOAD PASSENGERS AND RETURN BACK ON THE SAME ROUTE TO RICHARDS BAY
12.10	K2NPR32000882OL98609 - RICHARDSBAY TO ALTON FROM RICHARDS BAY TAXI ASSOCIATION JOIN KRUGER RAND TURN LEFT JOINING BULLION BOULEVARD ON THE ROBOT TURN RIGHT JOINING GULDENGRACHT AND PROCEED TO ALTON TURN RIGHT JOINING CHALK LINE AND TURN RIGHT JOINING GELEIRGANG OFFLOAD AND LOAD PASSENGERS AND RETURN BACK ON THE SAME ROUTE TO RICHARDSBAY TAXI RANK.
12.11	K2NPR32000882OL98617 - RICHARDSBAY TO JUNCTION BUSINESS PARK FROM RICHARDSBAY TAXI RANK JOINING KRUGER RAND ON THE ROBOT TURN RIGHT JOINING BULLION BOULEVARD PROCEED TO R34 THEN TURN RIGHT TO JOIN JOHN ROSS HIGHWAY (R34), TURN RIGHT ENTER TO JOHN ROSS INTERCHANGE BUSINESS PARK OFFLOAD AND LOAD PASSENGERS AND RETURN BACK ON THE SAME ROUTE TO RICHARDSBAY



## transport

Department:  
Transport  
Province of KwaZulu-Natal

## GAZETTE

LGKZNG16-2023-JUL

REGION: ALL

1) <b>Application Number:</b> APP0158864	2) <b>Gazette Number:</b> LGKZNG16-2023-JUL
3) <b>Applicant:</b> DJ MKHWANAZI <b>ID NO.</b> 6912015858087 <b>Association:</b> NOT AVAILABLE	4) <b>Applicant Address:</b> PO BOX 3221 MTUBATUBA 3935
5) <b>Existing Licence Holder:</b> ZP NYEMBE <b>ID NO.</b> 7506010953080	6) <b>Existing Licence Holder Address:</b> PO BOX 677 HLUHLUWE 3960
7) <b>Type of application:</b> NORMAL TRANSFER	8) <b>Operating Licence Number:</b> LGKZN0704000001
9) <b>Vehicle Type:</b> MOTORCAR	10) 1 X 4 (SEATED) + 0 (STANDING)
11) <b>Region:</b> UMKHANYAKUDE	
12.1	FROM TOTAL BONJOUR GARAGE AT THE MAGISTERIAL DISTRICT OF MTUBATUBA TO POINTS WITHIN A 50 (FIFTY) KILOMETER RADIUS AND A CHARTER SERVICE WITHIN THE KZN PROVINCE.



## transport

Department:  
Transport  
Province of KwaZulu-Natal

## GAZETTE

LGKZNG16-2023-JUL

REGION: ALL

1) <b>Application Number:</b> APP0158899	2) <b>Gazette Number:</b> LGKZNG16-2023-JUL
3) <b>Applicant:</b> NT ZUMA <b>ID NO.</b> 8908015860089 <b>Association:</b> KWAMBONAMBI LOCAL & LONG D. TAXI ASS.	4) <b>Applicant Address:</b> P O BOX 305 KWAMBONAMBI 3915
5) <b>Existing Licence Holder:</b> MR MBOKAZI <b>ID NO.</b> 5809085365087	6) <b>Existing Licence Holder Address:</b> P O BOX 526 KWAMBONAMBI 3915
7) <b>Type of application:</b> NORMAL TRANSFER	8) <b>Operating Licence Number:</b> LGKZN0703001790
9) <b>Vehicle Type:</b> MINIBUS	10) 1 X 15 (SEATED) + 0 (STANDING)
11) <b>Region:</b> KING CETSHWAYO	
12.1	2207UV2207XJ10055888 - KWAMBONAMBI TO EMPANGENI  FROM KWAMBONAMBI TAXI RANK IN REGIA STREET AT KWAMBONAMBI GO DOWN THE ROAD (REGIA STREET), TURN LEFT TO P232, GO UP THE ROAD TO P497, TURN RIGHT TO P511 TO BHUBHUBHU & MTHWANA THEN TURN BACK TO P497, AGAIN PASS ZONZA, MBABE & MABHUYENI, GO DOWN AND TURN TO R34, GO DOWN UKULA STREET, TURN RIGHT TO BIYELA STREET, TURN RIGHT TO MAIN STREET, GO TO A-RANK EMPANGENI, OFFLOAD AND RETURN WITH PASSENGERS.
12.2	2207UV2207UV00055889 - KWAMBONAMBI TO KWANGWANASE  FROM KWAMBONAMBI TAXI RANK IN REGIA STREET AT KWAMBONAMBI GO DOWN THE ROAD (REGIA STREET), TURN RIGHT TO P231, GO DOWN, TURN LEFT TO N2 FREEWAY, GO DOWN JOZINI 19 ROAD TO R22, DOWN TO ITHALA COMPLEX TAXI RANK, OFFLOAD AND RETURN WITHOUT PASSENGERS.
12.3	2207UV2207W310055890 - KWAMBONAMBI TO RICHARDS BAY  FROM KWAMBONAMBI TAXI RANK IN REGIA STREET AT KWAMBONAMBI, GO DOWN THE ROAD (REGIA STREET), TURN RIGHT TO P232, GO DOWN TURN LEFT TO N2 FREEWAY, GO DOWN PASS MPOSA, PASS ENSELENI, TURN LEFT TO D249, GO UP THE ROAD TURNING LEFT TO KRUGERRAND ROAD, GO DOWN TO CBD TAXI RANK AT RICHARDS BAY, OFFLOAD AND RETURN WITH PASSENGERS
12.4	2207UV2207UV00055891 - SOKHULU TO KWAMBONAMBI  FROM SOKHULU TAXI RANK, GO DOWN MAPHELANE ROAD, PASS CASOLINE SAW MILL, PASS MALANGA PAN, PASS QEDUSIZI BOTTLE STORE, GO ACROSS N2 FREEWAY, GO UP P232 ROAD, TURN LEFT TO REGIA STREET, GO DOWN THE ROAD TO KWAMBONAMBI TAXI RANK.
12.5	2207UV2207UV00055892 - KWAMBONAMBI TO DONDOTHA  FROM KWAMBONAMBI IN REGIA STREET AT KWAMBONAMBI, GO DOWN THE ROAD (REGIA STREET), TURN LEFT INTO P232, GO UP THE ROAD, AT THE CROSS JUNCTION (OLD MTUBATUBA ROAD), GO STRAIGHT ACROSS TO P497, PASS TANDAZA STORE, TURN RIGHT INTO P499, PASS ESIGAGANENI, CONTINUE UNTIL YOU REACH DONDITHA TAXI RANK, OFFLOAD AND RETURN WITHOUT PASSENGERS.
12.6	2207UV22074410055893 - KWAMBONAMBI TO MTUBATUBA  FROM KWAMBONAMBI TAXI RANK IN REGIA STREET AT KWAMBONAMBI, GO DOWN THE ROAD (REGIA STREET), TURN RIGHT INTO P232, GO DOWN THE ROAD, TURN LEFT INTO N2 FREEWAY, PASS PENICUICK, TEZA, SAFARI, KWAMSANI.  ALTERNATIVE: FROM KWAMBONAMBI TAXI RANK IN REGIA STREET AT KWAMBONAMBI, GO DOWN THE ROAD (REGIA STREET), TURN RIGHT INTO P232, GO DOWN THE ROAD, TURN LEFT ONTO N2 FREEWAY, PASS PENICUICK, TEZA, SAFARI, KWAMSANI, TURN RIGHT INTO R618, RIGHT INTO THE PLATZA RANK, OFFLOAD AND RETURN WITHOUT PASSENGERS.
12.7	2207UV2209Q910055894 - KWAMBONAMBI TO NHLABANE RESERVE  FROM KWAMBONAMBI TAXI RANK IN REGIA STREET, GO DOWN THE ROAD (REGIA STREET), TURN RIGHT INTO P232, GO DOWN, TURN LEFT ONTO N2 FREEWAY, TURN RIGHT INTO TANER ROAD, GO DOWN TO B-RANK, OFFLOAD AND RETURN WITHOUT PASSENGERS.
12.8	2207UV2207UV00055883 - GOINTETHE TO KWA MBONAMBI,  FROM GOINTHETHE STORE, TURN LEFT PASS MNDENI, PASS MHLAHLANCNI TO MANAZARETHEN, BACK TO VELA, PASS CASOLINE TO P232 (MAPHELANE ROAD), GO ACROSS N2 FREEWAY, TO P232, TURN LEFT TO REGIA STREET, GO DOWN TO KWAMBONAMBI TAXI RANK.
12.9	2207UV2206LS10055887 - KWAMBONAMBI TO DURBAN STATION.  FROM KWAMBONAMBI TAXI RANK (LOT NO. 15977) IN REGIA STREET AT KWAMBONAMBI, GO DOWN THE ROAD (REGIA STREET), TURN RIGHT TO P232, GO DOWN, TURN LEFT TO N2 FREEWAY, TURN LEFT TO M4, GO DOWN THE ROAD, TURN RIGHT TO M17, GO DOWN THEN TURN LEFT TO R102, DOWN TO DURBAN STATION, OFFLOAD AND RETURN WITHOUT PASSENGERS.



## transport

Department:  
Transport  
Province of KwaZulu-Natal

## GAZETTE

LGKZNG16-2023-JUL

REGION: ALL

1) <b>Application Number:</b> APP0158919	2) <b>Gazette Number:</b> LGKZNG16-2023-JUL
3) <b>Applicant:</b> MS SHEZI <b>ID NO.</b> 5601018594085 <b>Association:</b> NOT AVAILABLE	4) <b>Applicant Address:</b> P.O BOX 3407 BLOOD RIVER 3102
5) <b>Existing Licence Holder:</b> NOT APPLICABLE <b>ID NO.</b> NOT APPLICABLE	6) <b>Existing Licence Holder Address:</b> NOT APPLICABLE
7) <b>Type of application:</b> NEW OPERATING LICENCE	8) <b>Operating Licence Number:</b> NOTAVAILABLE
9) <b>Vehicle Type:</b> OTHER	10) 1 X 0 (SEATED)
11) <b>Region:</b> UTHUKELA	
12.1	KZPRERC2926047 - SCHOLARS AND THEIR PERSONAL EFFECTS: 3645 NKANDE AREA TO NTSHANGASE PRIMARY SCHOOL STARTING POINT IS 3645 NKANDE AREA, MY HOME WHERE THE VEHICLE IS STATIONED TAKE LEFT TO JOIN R34 ROAD GO STRAIGHT AND TAKE U-TURN AT HOUSE NO.1101 TO PICK UP 5 LEARNERS AT 06:15AM, THEN PROCEED TO PICK UP 4 LEARNERS AT HOUSE NO.2120 AT 06:20AM AND TURN LEFT TO JOIN P34 ROAD GO STRAIGHT TO PICK UP 3 LEARNERS AT HOUSE NO.2367 AT 06:35AM, TAKE A U-TURN THEN GO STRAIGHT AND TURN RIGHT DROP OFF 3 LEARNERS INSIDE NKANDE PRIMARY SCHOOL AT 06:40AM, OUTSIDE THE SCHOOL TURN RIGHT TO JOIN P34 ROAD THEN GO STRAIGHT TO PICK UP 3 LEARNERS AT HOUSE NO.2287 06:45AM, PROCEED STRAIGHT AND TURN LEFT TO JOIN R34 THEN GO STRAIGHT TILL YOU REACH NTSHANGASE PRIMARY SCHOOL ON THE RIGHT HAND SIDE TO DROP OFF ALL LEARNERS INSIDE THE SCHOOL AT 06:55AM. THE VEHICLE IS STATIONED AT NTSHANGASE PRIMARY SCHOOL TILL SCHOOLS COME OUT AND THE ROUTES ARE VISE VESA.



## transport

Department:  
Transport  
Province of KwaZulu-Natal

## GAZETTE

LGKZNG16-2023-JUL

REGION: ALL

1) <b>Application Number:</b> APP0158925	2) <b>Gazette Number:</b> LGKZNG16-2023-JUL
3) <b>Applicant:</b> TA MKHIZE <b>ID NO.</b> 6407125600081 <b>Association:</b> NOT AVAILABLE	4) <b>Applicant Address:</b> P.O BOX 328 NQUTHU 3135
5) <b>Existing Licence Holder:</b> NOT APPLICABLE <b>ID NO.</b> NOT APPLICABLE	6) <b>Existing Licence Holder Address:</b> NOT APPLICABLE
7) <b>Type of application:</b> NEW OPERATING LICENCE	8) <b>Operating Licence Number:</b> NOTAVAILABLE
9) <b>Vehicle Type:</b> OTHER	10) 1 X 0 (SEATED)
11) <b>Region:</b> UTHUKELA	
12.1	KZPRERC2925998 - SCHOLARS AND THEIR PERSONAL EFFECTS: HOUSE NO. 10H20 NDATSHANA AREA TO NDATSHANA PRIMARY SCHOOL STARTING POINT HOUSE NO. 10H20 NDATSHANA AREA AT 07:00AM, MY HOME WHERE THE VEHICLE IS STATIONED, TAKE LEFT AND GO STRAIGHT TO PICK-UP 6 LEARNERS AT HOUSE NO. 12H21 AT 07:05AM THEN TAKE A U-TURN AND PROCEED STRAIGHT TO PICK UP 5 LEARNERS AT HOUSE NO. 28H24 AT 07:15AM. PROCEED STRAIGHT THEN TURN RIGHT TO JOIN NDATSHANA MAIN ROAD TO NDATSHANA PRIMARY SCHOOL TO DROP OFF ALL LEARNERS ON THE RIGHT HAND SIDE AT 07:30AM. THE VEHICLE IS STATIONED AT NDATSHANA PRIMARY SCHOOL TILL SCHOOL COMES OUT AND THE ROUTES ARE VISE VESA.





## transport

Department:  
Transport  
Province of KwaZulu-Natal

## GAZETTE

LGKZNG16-2023-JUL

REGION: ALL

1) <b>Application Number:</b> APP0158928	2) <b>Gazette Number:</b> LGKZNG16-2023-JUL
3) <b>Applicant:</b> ZNT MHLONGO <b>ID NO.</b> 8212061216084 <b>Association:</b> NOT AVAILABLE	4) <b>Applicant Address:</b> P.O BOX 1432 VRYHEID 3100
5) <b>Existing Licence Holder:</b> NOT APPLICABLE <b>ID NO.</b> NOT APPLICABLE	6) <b>Existing Licence Holder Address:</b> NOT APPLICABLE
7) <b>Type of application:</b> NEW OPERATING LICENCE	8) <b>Operating Licence Number:</b> NOTAVAILABLE
9) <b>Vehicle Type:</b> OTHER	10) 1 X 0 (SEATED)
11) <b>Region:</b> UTHUKELA	
12.1	KZPRERC2925949 - SCHOLARS AND THEIR PERSONAL EFFECTS: HOUSE NO. 15H12 NDATSHANA AREA TO BAYABONGA PRIMARY SCHOOL STARTING POINT IS HOUSE NO.15H12 NDATSHANA AREA AT 07:00AM, MY HOME WHERE THE VEHICLE IS STATIONED, TURN RIGHT TO JOIN NDATSHANA MAIN ROAD AND GO STRAIGHT TO PICK UP 6 LEARNERS AT HOUSE NO.18H16 AT 07:10AM, TAKE U-TURN AND PROCEED STRAIGHT TO PICK UP 7 LEARNERS AT HOUSE NO.26H11 AT 07:10AM, PROCEED STRAIGHT TO PICK UP 2 LEARNERS AT HOUSE NO.500H9 AT 07:15AM, PROCEED STRAIGHT AND TURN RIGHT TO JOIN THE ROAD TO BAYABONGA PRIMARY SCHOOL TO DROP OFF ALL LEARNERS ON RIGHT HAND SIDE AT 07:25AM. THE VEHICLE IS STATIONED AT BAYABONGA PRIMARY SCHOOL TILL THE SCHOOL COMES OUT AND THE ROUTES ARE VISE VESA.



## transport

Department:  
Transport  
Province of KwaZulu-Natal

## GAZETTE

LGKZNG16-2023-JUL

REGION: ALL

1) <b>Application Number:</b> APP0158935	2) <b>Gazette Number:</b> LGKZNG16-2023-JUL
3) <b>Applicant:</b> NJ LUVUNO <b>ID NO.</b> 6101160420089 <b>Association:</b> NOT AVAILABLE	4) <b>Applicant Address:</b> P.O BOX 1462 VRYHEID 3100
5) <b>Existing Licence Holder:</b> NOT APPLICABLE <b>ID NO.</b> NOT APPLICABLE	6) <b>Existing Licence Holder Address:</b> NOT APPLICABLE
7) <b>Type of application:</b> NEW OPERATING LICENCE	8) <b>Operating Licence Number:</b> NOTAVAILABLE
9) <b>Vehicle Type:</b> OTHER	10) 1 X 0 (SEATED)
11) <b>Region:</b> UTHUKELA	
12.1	KZPRERC2925900 - SCHOLARS AND THEIR PERSONAL EFFECTS: 2004 NKANDE AREA TO NTSHANGASE PRIMARY SCHOOL STARTING POINT IS 2004, NKANDE AREA, MY HOME WHERE THE VEHICLE IS STATIONED, TAKE LEFT TO JOIN P54 ROAD GO STRAIGHT TO HOUSE NO.2390 ON THE LEFT TO PICK UP 07 LEARNERS AT 06:30AM, THEN TAKE A U-TURN GO STRAIGHT TO HOUSE NO.2386 ON THE LEFT TO PICK UP 06 LEARNERS AT 06:34AM, GO STRAIGHT AND DO A DROP-OFF 03 LEARNERS AT NKANDE PRIMARY SCHOOL AT 06:36AM, FROM NKANDE PRIMARY SCHOOL TURN RIGHT TO JOIN P54 ROAD, GO STRAIGHT THEN TURN LEFT TO STHANDENE PRIMARY SCHOOL TO DROP-OFF 10 LEARNERS AT 06:38AM, COME FROM STHANDENE PRIMARY SCHOOL TURN LEFT TO JOIN P54 ROAD, GO STRAIGHT THEN TURN RIGHT TO JOIN R34 ROAD GO STRAIGHT TO HOUSE NO.2231 TO PICK UP 01 LEARNER AT 06:41AM AND MAKE A U-TURN ON R34 ROAD, GO STRAIGHT TO HOUSE NO.2240 TO PICK UP 01 LEARNER AT 06:43AM AND MAKE A U-TURN ON R34 ROAD, GO STRAIGHT THEN TURN LEFT TO NTSHANGASE PRIMARY SCHOOL TO DROP-OFF 02 LEARNERS AT 06:46AM, THE VEHICLE IS STATIONED AT NTSHANGASE PRIMARY SCHOOL TILL SCHOOL COMES OUT AND THE ROUTES ARE VISE VESA.



## transport

Department:  
Transport  
Province of KwaZulu-Natal

## GAZETTE

LGKZNG16-2023-JUL

REGION: ALL

1) <b>Application Number:</b> APP0158953	2) <b>Gazette Number:</b> LGKZNG16-2023-JUL
3) <b>Applicant:</b> ED MAGUBANE <b>ID NO.</b> 7211195422080 <b>Association:</b> NOT AVAILABLE	4) <b>Applicant Address:</b> DLOKWAKHE P SCHOOL P O BOX 6 MVUNDLWENI  3200
5) <b>Existing Licence Holder:</b> NOT APPLICABLE <b>ID NO.</b> NOT APPLICABLE	6) <b>Existing Licence Holder Address:</b> NOT APPLICABLE
7) <b>Type of application:</b> NEW OPERATING LICENCE	8) <b>Operating Licence Number:</b> NOTAVAILABLE
9) <b>Vehicle Type:</b> MIDIBUS	10) 1 X 22 (SEATED) + 0 (STANDING)
11) <b>Region:</b> UMGUNGUNDLOVU	
12.1	<p>KZPRERC2926488 - SCHOLARS AND THEIR PERSONAL EFFECTS:</p> <p>5153884 MVUNDLWENI ROAD TO EMZAMWENI HIGH SCHOOL FROM HOME AT 5153884 IN MVUNDLWENI ROAD TURN RIGHT AT THE CROSS PICK UP AMELIA ZONDI, SIBONGA NZIMANDE AND SIFISO MNCWABE CARRY ON WITH THE SAME ROAD AGAIN TO JOIN ROAD D1 134, GO STRAIGHT UP NO TURNING AT THE BUS STOP PICK UP LIKHONITHEMBA MOKOENA, ZAMANGCOBO, AMATHEMBA ZUNGU, ALWANDE NGUBO AND ASANDA ZUMA CONTINUE GOING STRAIGHT PASS THE TREES AND BUSHES NEAR THE ROAD ON THE ROAD THAT TURNS RIGHT UP TO THE MOUNTAIN PICK UP THOKO ZANI GWAZA, SIPHOKAZI MKHIZE, OLUHLE NZIMANDE, BAYANDA NGCOBO CONTINUE WITH THE SAME ROAD AGAIN PASS THE SHELTER PICK UP NOKWANDA NGCOBO, PHILASANDE NKABINI, GO DOWN WITH THE SAME ROAD AT SONDELANI CLINIC PICK UP AKWONA NGUBO, SIPHOKUHLE MKHAYE, MUKE SHANGE AND MPILO SHEZI, JOIN THE D1128 ROAD GO WITH IT UNTIL YOU REACH BULWER ROAD NO STOPPING NO TURNING RIGHT BEFORE YOU JOIN BULWER AT THE SHELTER NEXT TO THE SPAZA SHOP PICK UP SLINDILE NGUBO AND THANDOLWETU KHAWULA, JOIN THE BULWER ROAD TO DROP THEM OFF AT EMZAMWENI HIGH SCHOOL, FROM THE FIRST LOAD EMZAMWENI HIGH SCHOOL JOIN D2341 ROAD JUST GO STRAIGHT WITH THE ROAD AT MHLABA UHLANGENE STORE OPPOSITE AT SWITTER CHURCH PICK UP OWAMI MKHIZE, SINDISWA BHENGU, AZOKUHLE NDLELA AND WANDILE MAKHAYE, CONTINUE DRIVING WITH THE SAME ROAD AT THE DOUBLE STORY HOUSE PICK-UP SINAKHO NDLANGISA AND SIBUSISEKILE NDLANGISA, GO STRAIGHT NO STOPPING NO TURNING AT THE POINT HOUSE OPPOSITE THE TURNING LEFT ROAD PICK UP SCELO DUMA, OKUHLE NDLOVU, INATHI DLAMINI, BAYANDA SHIBE, CONTINUE AT THE CROSS RIGHT AFTER PASSING EMATHEKENINI TUCK SHOP PICK UP SBONELO NKABINI CONTINUE WITH THE ROAD CROSS OVER THE BRIDGE GO STRAIGHT UP AT THE CROSS ROAD AGAIN PICK UP AYABUSA ZONDI AND SAMUKELISIWE DLAMINI, NOW CROSS THE Z9 IBAMBELE MAINTANANCE ROAD AND CONTINUE WITH THE SAME ROUTE AT THE CROSS T-ROAD PICK UP AMAHLE ZUMA, IMINATHI ZUMA AND APHILE ZUMA AND TURN RIGHT TO JOIN EMCACWENI SHOPPING CENTER AND FREE CHURCH TURN RIGHT TO BULWER ROAD TO DLOKWAKHE PRIMARY SCHOOL AND DROP THEM OFF.</p> <p>LOAD TWO THAT IS FROM DLOKWAKHE PRIRMARY SCHOOL YOU JOIN BURWER ROAD AND TURN LEFT TO ZIBAMBELE MAINTENANCE ROAD AT THE FIRST HOUSE RIGHT AFTER YOU'VE CROSSED THE BRIDGE PICK UP MELOKUHLE KHOZA AND ASANDA KHUBONI, CONTINUE WITH THE ROUTE AT THE BIG TREE OPPOSITE THE BIG HOUSE PICK UP MBALI SHEZI, GO STRAIGHT, PICK UP ESETHU ZONDI AND NTETHELELO ZONDI, CONTINUE GO STRAIGHT UP PASS THE GEZUBUSO STORE UNTIL YOU REACH THE TOP AT THE CROSS TURN LEFT GO STRAIGHT, NO STOPPING, NO TURNING CROSS THE BRIDGE AT THE CROSS RIGHT BEFORE EMATHEKENINI TUCK SHOP TURN LEFT USING MABASO ROAD AT THE YELLOW HOUSE WITH THE BIG LEMON TREE OPPOSITE THE SITES PICK UP KHULANI NGCOBO AND OKUHLE MVUBU, PASS THE YELLOW CONCRETE WATER TANK GO STRAIGHT DOWN PASS THE BLUE HOUSE AND TURN LEFT THEN TURN RIGHT WITH THE ROAD PASS THE BRIDGE PICK UP AYANDA MAKHAYE AND GO STRAIGHT FORWARD TO DLOKWAKHE HIGH SCHOOL AND DROP THE FEW LEFT AT EMZAMWENI HIGH SCHOOL. USE THE SAME ROUTE BACK TO HOME.</p>



## transport

Department:  
Transport  
Province of KwaZulu-Natal

## GAZETTE

LGKZNG16-2023-JUL

REGION: ALL

1) <b>Application Number:</b> APP0158781	2) <b>Gazette Number:</b> LGKZNG16-2023-JUL
3) <b>Applicant:</b> MV MABASO <b>ID NO.</b> 7412085522084 <b>Association:</b> NOT AVAILABLE	4) <b>Applicant Address:</b> B3618 INKEZO ROAD EZAKHENI 3381
5) <b>Existing Licence Holder:</b> NOT APPLICABLE <b>ID NO.</b> NOT APPLICABLE	6) <b>Existing Licence Holder Address:</b> NOT APPLICABLE
7) <b>Type of application:</b> NEW OPERATING LICENCE	8) <b>Operating Licence Number:</b> NOTAVAILABLE
9) <b>Vehicle Type:</b> MINIBUS	10) 1 X 14 (SEATED) + 0 (STANDING)
11) <b>Region:</b> UTHUKELA	
12.1	<p>KZPRERC2926096 - SCHOLARS AND THEIR PERSONAL EFFECTS: NO.2957 EZAKHENI TO CUDDLY BEAR DAY CARE FROM HOUSE NO.2957 EZAKHENI WHERE THE TAXI STAYS AT 6H00 JOIN MKHIWANE STREET AND PICK UP 2 CHILDREN THEN TURN LEFT TO MKHUMBI STREET TO JOIN CHIEF ALBERT LUTHULI AND TURN RIGHT DRIVE STRAIGHT TO PICK UP 4 CHILDREN THEN LEFT TO DUBE STREET JOIN ISIZUNGI STREET AND PICK UP 3 CHILDREN TURN RIGHT TO UMHLANGA STREET THEN TURN TO LANGA DUBE STREET AND PICK UP 2 CHILDREN AND TURN RIGHT TO CHIEF ALBERT LUTHULI THEN TURN TO MOSES MABHIDA STREET AND PICK UP 4 CHILDREN AND GO STRAIGHT TO ROLIHLEHLA DRIVE THEN TURN LEFT AND GO STRAIGHT TO PEITERS ROAD AND CROSS TO MTHANDI ROAD UNTIL PROTEA DRIVE AND TURN RIGHT TO AJANTHA THEN TURN LEFT TO KANDARE ROAD AND TURN RIGHT TO BIRL AVENUE AND DRIVE TO ALOE PARK SCHOOL AND DROP OFF 2 CHILDREN THEN GO STRAIGHT AND TURN RIGHT TO SAFFA AVENUE, JOIN KANDAHARE ALL THE THROUGH THEN TURN RIGHT TO MY SORE ROAD AND GO TO ML SULTAN PRIMARY SCHOOL AND DROP OFF 6 CHILDREN THEN TURN BACK TO KANDAHARE ROAD, GO STRAIGHT THROUGH THE ROBERT AND APPROUCH QUEES STREET THEN TURN LEFT TO KAETE STREET PRIMARY SCHOOL AND DROP OFF 2 CHILDREN, GO BACK TO KAETE STREET NOW APPROACHING THE HOME AFFAIRS TURN LEFT JOINING MURCHIRSON ROAD TURN LEFT AGAIN TO EGERTON ROAD BY THE ROBOT TURN RIGHT TO RESIDENCE ROAD TO HAMILTON PRIMARY SCHOOL AND DROP OFF 2 CHILDREN THEN TURN BACK AGAIN TO CONVENT ROAD AND GO TO EDU-KIDS AND 2 CHILDREN TURN RIGHT TO FARQUHARE STREET BY THE ROBOT TURN RIGHT TO FRANCIS ROAD THEN TURN RIGHT TO PRINCESS ELIZABETH AND DROP OFF ONE CHILD AT CUDDLY BEAR DAY CARE THEN WAIT THERE TILL SCHOOL COME OUT AT 12H00 AND THEN RETURN THEM BACK HOME BY USING THE SAME ROUTE.</p>



## transport

Department:  
Transport  
Province of KwaZulu-Natal

## GAZETTE

LGKZNG16-2023-JUL

REGION: ALL

1) <b>Application Number:</b> APP0159008	2) <b>Gazette Number:</b> LGKZNG16-2023-JUL
3) <b>Applicant:</b> CB NGOBESE <b>ID NO.</b> 7706110242083 <b>Association:</b> NOT AVAILABLE	4) <b>Applicant Address:</b> 1587 UNIT 14 IMBALI PMBURG 3201
5) <b>Existing Licence Holder:</b> NOT APPLICABLE <b>ID NO.</b> NOT APPLICABLE	6) <b>Existing Licence Holder Address:</b> NOT APPLICABLE
7) <b>Type of application:</b> NEW OPERATING LICENCE	8) <b>Operating Licence Number:</b> NOTAVAILABLE
9) <b>Vehicle Type:</b> MINIBUS	10) 1 X 15 (SEATED) + 0 (STANDING)
11) <b>Region:</b> UMGUNGUNDLOVU	
12.1	<p>KZPRERC2926243 - SCHOLARS AND THEIR PERSONAL EFFECTS: HOUSE NO. 1587 UNIT 14 IMBALI TO GRANGE PRIMARY SCHOOL THE VEHICLE STARTS AT HOME HOUSE NO. 1587 UNIT 14 IMBALI AND TURN LEFT TO JOIN UNNAMED ROAD TO PICK UP 2 LEARNERS AT HOUSE NO. 1581 THEN PROCEED STRAIGHT AND TURN LEFT TO JOIN UNNAMED THEN PROCEED STRAIGHT TO PICK UP 2 LEARNERS AT HOUSE NO. 1577 THEN PROCEED STRAIGHT AND TURN RIGHT TO JOIN UNNAMED ROAD TO PICK UP 3 LEARNERS AT HOUSE NO. 1565 THEN PROCEED STRAIGHT AND TURN LEFT TO JOIN UNNAMED ROAD THEN PROCEED STRAIGHT AND TURN RIGHT THEN PROCEED STRAIGHT AND TURN LEFT TO PICK UP 1 LEARNER AND PROCEED STRAIGHT AND TURN RIGHT TO JOIN SPIERS ROAD THEN PROCEED AND TURN LEFT TO JOIN THEN PROCEED STRAIGHT AND JOIN JORDAAN ROAD THEN PROCEED STRAIGHT AND TURN LEFT TO JOIN WHITE ROAD THEN PROCEED STRAIGHT CROSS TURN BALL ROAD AND REACH THE GRANGE PRIMARY SCHOOL TO DROP OFF ALL LEARNERS. THEN GO BACK TO PARK AND WAIT FOR SCHOOL DEPARTURE AND USE THE SAME ROUTE IN THE AFTERNOON WHEN PICKING THEM UP FROM SCHOOL TO DROP OFF ALL LEARNERS AT THEIR HOMES.</p>



## transport

Department:  
Transport  
Province of KwaZulu-Natal

## GAZETTE

LGKZNG16-2023-JUL

REGION: ALL

1) <b>Application Number:</b> APP0159040	2) <b>Gazette Number:</b> LGKZNG16-2023-JUL
3) <b>Applicant:</b> BN DUMAKUDE <b>ID NO.</b> 7308230430084 <b>Association:</b> DURBAN & DISTRICT TAXI ASSOCIATION	4) <b>Applicant Address:</b> 32 UMNENI CENTRE 273 UMNENI CENTRE DURBAN 4001
5) <b>Existing Licence Holder:</b> NOT APPLICABLE <b>ID NO.</b> NOT APPLICABLE	6) <b>Existing Licence Holder Address:</b> NOT APPLICABLE
7) <b>Type of application:</b> NEW OPERATING LICENCE	8) <b>Operating Licence Number:</b> NOTAVAILABLE
9) <b>Vehicle Type:</b> MINIBUS	10) 1 X 15 (SEATED) + 0 (STANDING)
11) <b>Region:</b> DURBAN CENTRAL	
12.1	<p>21004R2206LS00052001 - DURBAN TO BULWER.</p> <p>INBOUND</p> <p>FROM APPROVED TAXI RANK ON ALICE STREET RANK 22, TURN RIGHT INTO GREY STREET, AND FROM APPROVED TAXI RANK 38 ON GREY STREET PROCEED ALONG GREY STREET, TURN RIGHT INTO LEOPOLD STREET, INTO CANNONGATE ROAD, RIGHT INTO N3, ALONG THE N3, FROM THE N3 DRIVE ALONG THE ROAD TO BULWER.</p> <p>OUTBOUND</p> <p>FROM BULWER DRIVE ALONG TOWARDS THE N3, TURN RIGHT INTO N3, PROCEED ALONG N3, AND TURN LEFT OLD MAIN ROAD, RIGHT CROMPTON STREET, LEFT INTO M13, LEFT INTO N3, LEFT INTO BEREA ROAD NORTH, INTO OLD DUTCH ROAD, BECOMING ALICE STREET, INTO RANK 22, RANK 38, PROCEED ALONG ALICE STREET, LEFT INTO ALBERT STREET, LEFT INTO LORNE STREET, LEFT INTO GREY STREET AND RANK.</p>
12.2	<p>2206LS2202C710052000 - DURBAN TO GREYTOWN.</p> <p>INBOUND</p> <p>FROM APPROVED TAXI RANK ON ALICE STREET RANK 22, TURN RIGHT INTO GREY STREET, AND FROM APPROVED TAXI RANK 38 ON GREY STREET, PROCEED ALONG GREY STREET, TURN RIGHT INTO LEOPOLD STREET, INTO CANNONGATE ROAD, RIGHT INTO N3, PROCEED ALONG THE N3, AND ARRIVING AT OFF-RAMP INDICATING PIETERMARITZBURG, TURN RIGHT GREYTOWN ROAD, PROCEED ALONG GREYTOWN ROAD, INTO GREYTOWN AND RANK.</p> <p>OUTBOUND</p> <p>FROM GREYTOWN RANK, PROCEED ALONG GREYTOWN ROAD, LEFT INTO N3, PROCEED ALONG N3, LEFT M13, LEFT OLD MAIN ROAD, RIGHT CROMPTON STREET, LEFT M13, LEFT N3, LEFT BEREA ROAD NORTH, INTO OLD DUTCH ROAD, BECOMING ALICE STREET, INTO RANK 22, RANK 38, PROCEED ALONG ALICE STREET, LEFT ALBERT STREET, LEFT LORNE STREET, LEFT GREY STREET AND RANK.</p>
12.3	<p>2206LS22068T10051999 - DURBAN TO PIETERMARITZBURG</p> <p>INBOUND</p> <p>FROM APPROVED TAXI RANK ON ALICE STREET, TURN RIGHT INTO GREY STREET, AND FROM APPROVED TAXI RANK 38, GREY STREET, PROCEED ALONG GREY STREET, TURN RIGHT INTO LEOPOLD STREET, INTO CANNONGATE ROAD, RIGHT INTO N3, ALONG THE N3, AND ARRIVING AT OFF-RAMP INDICATING PIETERMARITZBURG, TURN LEFT INTO GREYTOWN ROAD, PROCEED UP UNTIL ARRIVING AT MARKET SQUARE ON CHURCH STREET AND RANK.</p> <p>CONDITIONS</p> <p>PASSENGERS TO BE DROPPED OFF ONLY AT DESIGNATED MINIBUS TAXI STOPPING AREA AND NO PICKING UP OF PASSENGERS IN THE PINETOWN AREA.</p> <p>OUTBOUND</p> <p>FROM MARKET SQUARE RANK, PROCEED ALONG CHURCH STREET, RIGHT INTO N3, PROCEED ALONG N3, LEFT M13, LEFT OLD MAIN ROAD, RIGHT CROMPTON STREET, LEFT INTO M13, LEFT INTO N3, LEFT INTO BEREA ROAD NORTH, INTO OLD DUTCH ROAD, BECOMING ALICE STREET, INTO RANK 22, FROM RANK 38, PROCEED ALONG ALICE STREET, INTO LEFT ALBERT STREET, LEFT INTO LORNE STREET, LEFT GREY STREET AND RANK.</p>
12.4	<p>2206LS2206LS00052003 - CHARTER SERVICE.</p> <p>FROM DURBAN &amp; DISTRICT TAXI RANK TO POINT WITHIN THE PROVINCE OF KZN ONLY. NO PICKING UP OR SETTING DOWN OF PASSENGERS EN ROUTE.</p>
12.5	<p>KZN601NS117810 - DURBAN TO NEPSPRUIT</p> <p>FROM APPROVED TAXI RANK NO 22 IN ALICE STREET (JOHANNES NKOSI), LEFT TO MASABALALA YENGWA STREET, CROSS ARGYLE ROAD AND JOIN M4, RIGHT TO N2 PROCEED UNTIL REACHING DOKODWENI PLAZA OFFRAMP AND JOIN R34, PASS GINGINDLOVU, PASS ESHOWE, PASS MELMOTH, PASS GLUCKSTAD, BEFORE VRYHEID TURN LEFT TO R33, PASS PAULPIETERSBURG, PASS PIET RETIEF, PASS AMSTERDAM, RIGHT TO N17, LEFT TO R541, PASS BADPLAAS, RIGHT TO R36, LEFT TO R40, RIGHT TO OLD PRETORIA ROAD, PROCEED UNTIL REACHING NELSPRUIT TAXI RANK AND RETURN ON THE SAME ROUTE TO DURBAN.</p>
12.6	<p>KZNM10007900 - FROM 43B OGLE ROAD AUSTERVILLE, TO POINTS WITHIN A RADIUS OF 50 (FIFTY) KILOMETERS THEREFROM AND RETURN.</p>



## transport

Department:  
Transport  
Province of KwaZulu-Natal

## GAZETTE

LGKZNG16-2023-JUL

REGION: ALL

1) <b>Application Number:</b> APP0159045	2) <b>Gazette Number:</b> LGKZNG16-2023-JUL
3) <b>Applicant:</b> PT NTULI <b>ID NO.</b> 6402140716087 <b>Association:</b> DURBAN & DISTRICT TAXI ASSOCIATION	4) <b>Applicant Address:</b> 9 HAROLD PLACE GLENASHLEY  4051
5) <b>Existing Licence Holder:</b> NOT APPLICABLE <b>ID NO.</b> NOT APPLICABLE	6) <b>Existing Licence Holder Address:</b> NOT APPLICABLE
7) <b>Type of application:</b> NEW OPERATING LICENCE	8) <b>Operating Licence Number:</b> NOTAVAILABLE
9) <b>Vehicle Type:</b> MINIBUS	10) 1 X 15 (SEATED) + 0 (STANDING)
11) <b>Region:</b> DURBAN CENTRAL	
12.1	21004R2206LS00052001 - DURBAN TO BULWER.  INBOUND  FROM APPROVED TAXI RANK ON ALICE STREET RANK 22, TURN RIGHT INTO GREY STREET, AND FROM APPROVED TAXI RANK 38 ON GREY STREET PROCEED ALONG GREY STREET, TURN RIGHT INTO LEOPOLD STREET, INTO CANNONGATE ROAD, RIGHT INTO N3, ALONG THE N3, FROM THE N3 DRIVE ALONG THE ROAD TO BULWER.  OUTBOUND  FROM BULWER DRIVE ALONG TOWARDS THE N3, TURN RIGHT INTO N3, PROCEED ALONG N3, AND TURN LEFT OLD MAIN ROAD, RIGHT CROMPTON STREET, LEFT INTO M13, LEFT INTO N3, LEFT INTO BEREA ROAD NORTH, INTO OLD DUTCH ROAD, BECOMING ALICE STREET, INTO RANK 22, RANK 38, PROCEED ALONG ALICE STREET, LEFT INTO ALBERT STREET, LEFT INTO LORNE STREET, LEFT INTO GREY STREET AND RANK.
12.2	2206LS2202C710052000 - DURBAN TO GREYTOWN.  INBOUND  FROM APPROVED TAXI RANK ON ALICE STREET RANK 22, TURN RIGHT INTO GREY STREET, AND FROM APPROVED TAXI RANK 38 ON GREY STREET, PROCEED ALONG GREY STREET, TURN RIGHT INTO LEOPOLD STREET, INTO CANNONGATE ROAD, RIGHT INTO N3, PROCEED ALONG THE N3, AND ARRIVING AT OFF-RAMP INDICATING PIETERMARITZBURG, TURN RIGHT GREYTOWN ROAD, PROCEED ALONG GREYTOWN ROAD, INTO GREYTOWN AND RANK.  OUTBOUND  FROM GREYTOWN RANK, PROCEED ALONG GREYTOWN ROAD, LEFT INTO N3, PROCEED ALONG N3, LEFT M13, LEFT OLD MAIN ROAD, RIGHT CROMPTON STREET, LEFT M13, LEFT N3, LEFT BEREA ROAD NORTH, INTO OLD DUTCH ROAD, BECOMING ALICE STREET, INTO RANK 22, RANK 38, PROCEED ALONG ALICE STREET, LEFT ALBERT STREET, LEFT LORNE STREET, LEFT GREY STREET AND RANK.
12.3	2206LS22068T10051999 - DURBAN TO PIETERMARITZBURG  INBOUND  FROM APPROVED TAXI RANK ON ALICE STREET, TURN RIGHT INTO GREY STREET, AND FROM APPROVED TAXI RANK 38, GREY STREET, PROCEED ALONG GREY STREET, TURN RIGHT INTO LEOPOLD STREET, INTO CANNONGATE ROAD, RIGHT INTO N3, ALONG THE N3, AND ARRIVING AT OFF-RAMP INDICATING PIETERMARITZBURG, TURN LEFT INTO GREYTOWN ROAD, PROCEED UP UNTIL ARRIVING AT MARKET SQUARE ON CHURCH STREET AND RANK.  CONDITIONS  PASSENGERS TO BE DROPPED OFF ONLY AT DESIGNATED MINIBUS TAXI STOPPING AREA AND NO PICKING UP OF PASSENGERS IN THE PINETOWN AREA.  OUTBOUND  FROM MARKET SQUARE RANK, PROCEED ALONG CHURCH STREET, RIGHT INTO N3, PROCEED ALONG N3, LEFT M13, LEFT OLD MAIN ROAD, RIGHT CROMPTON STREET, LEFT INTO M13, LEFT INTO N3, LEFT INTO BEREA ROAD NORTH, INTO OLD DUTCH ROAD, BECOMING ALICE STREET, INTO RANK 22. FROM RANK 38, PROCEED ALONG ALICE STREET, INTO LEFT ALBERT STREET, LEFT INTO LORNE STREET, LEFT GREY STREET AND RANK.
12.4	2206LS2206LS00052003 - CHARTER SERVICE.  FROM DURBAN & DISTRICT TAXI RANK TO POINT WITHIN THE PROVINCE OF KZN ONLY. NO PICKING UP OR SETTING DOWN OF PASSENGERS EN ROUTE.
12.5	KZN601NS117810 - DURBAN TO NEPSPRUIT FROM APPROVED TAXI RANK NO 22 IN ALICE STREET(JOHANNES NKOSI), LEFT TO MASABALALA YENGWA STEET, CROSS ARGYLE ROAD AND JOIN M4, RIGHT TO N2 PROCEED UNTIL REACHING DOKODWENI PLAZA OFFRAMP AND JOIN R34, PASS GINGINDLOVU, PASS ESHOWE, PASS MELMOTH, PASS GLUCKSTAD, BEFORE VRYHEID TURN LEFT TO R33, PASS PAULPIETERSBURG, PASS PIET RETIEF, PASS AMSTERDAM, RIGHT TO N17, LEFT TO R541, PASS BADPLAAS, RIGHT TO R3G, LEFT TO R40, RIGHT TO OLD PRETORIA ROAD, PROCEED UNTIL REACHING NELSPRUIT TAXI RANK AND RETURN ON THE SAME ROUTE TO DURBAN.
12.6	KZNTM10007900 - FROM 43B OGLE ROAD AUSTERVILLE, TO POINTS WITHIN A RADIUS OF 50 (FIFTY) KILOMETERS THEREFROM AND RETURN.





## transport

Department:  
Transport  
Province of KwaZulu-Natal

## GAZETTE

LGKZNG16-2023-JUL

REGION: ALL

1) <b>Application Number:</b> APP0159051	2) <b>Gazette Number:</b> LGKZNG16-2023-JUL
3) <b>Applicant:</b> PM NGCAMU <b>ID NO.</b> 8402195721089 <b>Association:</b> STANGER TAXI OWNERS ASSOCIATION	4) <b>Applicant Address:</b> P OP BOX 4555 KWADUKUZA 4450
5) <b>Existing Licence Holder:</b> NOT APPLICABLE <b>ID NO.</b> NOT APPLICABLE	6) <b>Existing Licence Holder Address:</b> NOT APPLICABLE
7) <b>Type of application:</b> INCREASE IN CARRYING CAPACITY AND COV	8) <b>Operating Licence Number:</b> LGKZN0903000727
9) <b>Vehicle Type:</b> MIDIBUS	10) 1 X 22 (SEATED) + 0 (STANDING)
11) <b>Region:</b> ILEMBE	
12.1	22027Q2206W100191815 - STANGER TO DARNALL FROM STANGER TAXI RANK AT THE CORNER OF CATO STREET AND BALCOMB STREET, TURN LEFT INTO BALCOMB STREET, TURN RIGHT INTO GLEDOWMILL ROAD, TURN LEFT INTO R102 TURN LEFT INTO D159 CROSS RAILWAY BRIDGE (PICK AND DROP PASSENGERS) PROCEED AND TURN RIGHT, CROSS A BRIDGE TOWARDS HULLET SUGARMILL DROP OFF AND PICK UP PASSENGERS AT THE CORNER OF NALLAH AND SAMARDEE ROAD IN DARNALL.
12.2	22027Q2209QU10191818 - STANGER TO MANDENI. FROM STANGER TAXI RANK AT THE CORNER OF CATO AND BALCOMB STREET, TURN LEFT INTO BALCOMB STREET, TURN RIGHT INTO GLEDOWMILL ROAD, TURN LEFT TO JOIN R102 PROCEED PASSING NEWGEUDELAND, DARNAL, ZINKWAZI, FORT PEARSON TUGELA, TURN LEFT TO JOIN D258 PROCEED AND TURN RIGHT INTO P459 PROCEED AND TURN LEFT AT THE SET OF ROBOTS, PROCEED AND TURN LEFT INTO MANDENI TAXI RANK, DROP OFF PASSENGERS AND PICK UP PASSENGERS TO STANGER TAXI RANK USING THE SAME ROUTE.
12.3	22027Q22068T10191820 - STANGER TO PIETERMARITZBURG. FROM STANGER TAXI RANK RIGHT AT THE CORNER OF CATO AND BALCOMB STREET, TURN RIGHT INTO BALCOMB STREET, TURN LEFT INTO CATO STREET, TURN RIGHT INTO MAHTMA GHANDI STREET WHICH BECOMES ALBERT LUTHULI STREET, JOIN R74, PASS MAPHUMULO, PASS KRANSKOP AND PROCEED WITH R74 PROCEED AND TURN LEFT INTO R33 PROCEED PASSING SEVEN OAK, PASS NEW HANOVER PROCEED WITH R33 AND TURN LEFT TO BHAMBATHA ROAD WHICH BECOMES DR CHOTA MOTALA ROAD BECOMING CHURCH STREET TURN LEFT TO PIETERMARITZBURG TAXI RANK (DROP OFF AND PICK UP PASSENGERS TO STANGER TAXI RANK USING THE SAME ROUTE).
12.4	22027Q2201EM10191823 - STANGER TO MANGUZI FROM STANGER TAXI RANK AT THE CORNER OF CATO STREET AND BALCOMB STREET, TURN LEFT INTO BALCOMB STREET, TURN RIGHT INTO GLEDOWMILL ROAD, TURN LEFT INTO R102 PASSING MANDINI, GINGINDLOVU AND TURN LEFT INTO R66, TURN RIGHT INTO R102 TO MTHUNZINI, PASS MTUNZINI, PASS EMPANGENI USING R102 JOIN N2 TO MTUBATUBA PASS HLUHLUWE, PASS MKHUZE, TURN RIGHT INTO P522/1 PASS JOZINI PROCEED AND TURN RIGHT INTO P55/2 PROCEED TO OPHONDWENI AND DROP OFF PASSENGERS PROCEED AND JOIN R22, PROCEED UNTIL MANGUZI THEN TURN RIGHT INTO MANGUZI TAXI RANK (DROP OFF AND PICK UP PASSENGERS AND BACK TO STANGER TAXI RANK)
12.5	22027Q2202HJ00191826 - STANGER TO BALLITO BAY. FROM STANGER TAXI RANK AT THE CORNER OF CATO AND BALCOMB STREET, TURN LEFT INTO BALCOMB STREET, TURN RIGHT INTO GLEDOWMILL ROAD, TURN RIGHT INTO R102 PASS NTSRAWINI, MELLVILLE, GROUTVILLE START PICKING UP AND DROPPING OFF AT ETETE PROCEED TO SHAKASKRAAL RAILWAY STATION ( PICK AND DROP) PROCEED AND TURN LEFT INTO SALT ROCK ROAD CROSS N2 FREEWAY PROCEED PASS SIZANI SCHOOL, PASS SHELL GARAGE, PASS SALT ROCK HOTEL, JOIN DOLPHIN CRESCENT ROAD, JOIN OCEAN DRIVE, JOIN DOLPHIN CRESCENT PROCEED AND TURN RIGHT INTO COMPENSATION BEACH BOULEVARD ROAD PROCEED AND TURN INTO TAXI STOP NEXT TO SPAR (DROP OFF AND PICK UP PASSENGERS), RETURN USING COMPENSATION BEACH ROAD, TURN LEFT TO JOIN HAWKINS ROAD, LEFT INTO BALLITO DRIVE PASS CALTEX GARAGE PROCEED TO A TRAFFIC CIRCLE AND TURN LEFT INTO BALLITO BUSINESS PARK ( DROP OFF AND PICK UP PASSENGERS) RETURN TO STANGER TAXI RANK USING BALLITO DRIVE TURN LEFT TO JOIN N2 PROCEED TURN LEFT TO JOIN SALT ROCK ROAD, TURN RIGHT TO JOIN R102 PASS UMHLALI POLICE STATION, PASS STANGER POLICE STATION JOIN ALBERT LUTHULI STREET, TURN RIGHT INTO BALCOMB STREET AND TURN LEFT INTO STANGER TAXI RANK ( DROP OFF AND PICK UP PASSENGERS).
12.6	KZNNRCBC601NS112332 - STANGER TO NTSRAWINI FROM STANGER TAXI RANK TURN RIGHT TO BALCOMB STREET TURN LEFT INTO CHIEF ALBERT STREET PROCEED STANGER PASSING POLICE STATION JOIN R102 TURN RIGHT AT GLEDOW CROSSING AND TURN RIGHT INTO NTSRAWINI AREA THEN LEFT AT MAGANGA COTTAGE TO DROP AND PICK PASSENGERS AND RETURN TO STANGER TAXI RANK ON THE SAME.
12.7	KZNNRCBC601NS112952 - STANGER TO SHEFIELD FROM STANGER TAXI RANK TURN LEFT TO BALCOMB STREET TURN RIGHT TO GLEDOW MILL ROAD PROCEED AND TURN RIGHT TO JOIN R102 ALONG R102 TURN LEFT SALT ROCK ROAD AND CROSSOVER N2 FREEWAY INTO SHEFIELD BEACH ROAD PROCEED SHEFIELD BEACH ROAD DROP OFF PASSENGERS PASSING CBD TO BP GARAGE TO SHEFIELD BEACH DROP OFF AND PICK UP PASSENGERS AND RETURN TO STANGER TAXI RANK ON THE SAME ROUTE.
12.8	KZNNRCBC601NS112704 - STANGER TO TINLEY MANOR FROM STANGER TAXI RANK LEFT INTO BALCOMB STREET TURN LEFT INTO CHIEF ALBERT LUTHULI STREET PROCEED PASSING STANGER POLICE STATION TURN RIGHT TO JOIN R102 TURN LEFT TINLEY MANOR ROAD PASS UNDERNEATH THE BRIDGE PROCEED STRAIGHT TO TINLEY MANOR PICK UP AND DROP OFF AND PICK UP PASSENGERS AND RETURN TO STANGER TAXI RANK ON THE SAME ROUTE.
12.9	KZNNRCBC601NS112363 - STANGER TO THEM BENI ONE FROM STANGER TAXI RANK TURN LEFT TO BALCOMB STREET TURN RIGHT TO R102, TURN LEFT BEFORE PASSING GROUTVILLE HIGH SCHOOL THEN INTO D226 AT THEM BENI ONE (MJOsty STOP) TO DROP OFF AND PICK UP PASSENGERS AND RETURN TO STANGER TAXI RANK ON THE SAME ROUTE.
12.10	KZNNRCBC601NS112797 - STANGER TO MTUBATUBA FROM STANGER TAXI RANK LEFT ONTO BALCOMB STREET TURN RIGHT INTO GLEDOW MILL ROAD LEFT INTO R102 RIGHT INTO R74 PROCEED TO JOIN N2 NORTH FREEWAY PASS MTHUNZINI TOLL PLAZA, PROCEED UNTIL TURN RIGHT TO JOIN TO JOIN R618 TURN LEFT TO INYATHI ROAD AND TURN RIGHT INTO MTUBATUBA TAXI RANK, DROP OFF AND PICK UP RETURN TO STANGER TAXI RANK ON THE SAME ROUTE.
12.11	KZNNRCBC601NS112394 - STANGER TO GLEDOW MILL FROM STANGER TAXI RANK TURN LEFT TO BALCOMB STREET TURN RIGHT INTO GLEDOW MILL ROAD CROSS R102 THEN PROCEED ALONG GLEDOW MILL ROAD PASSING GLEDOW SUGAR MILL DROP OFF PASSENGERS TO GLEDOW MINI MARKET AND DROP OFF AND PICK UP PASSENGERS PROCEED TO GLEDOW MILL MINI MARKET AND DROP OFF AND PICK UP PASSENGERS AND RETURN TO STANGER TAXI RANK IN THE SAME ROUTE.
12.12	KZNNRCBC601NS112425 - STANGER TO BLYTHEDALE BEACH FROM STANGER TAXI RANK TURN LEFT INTO BALCOMB STREET, RIGHT INTO GLEDOW MILL ROAD TURN LEFT INTO R102 TURN RIGHT INTO R74 PROCEED TO BLYTHEDALE BEACH TO DROP OFF AND PICK UP PASSENGERS AND RETURN TO STANGER TAXI RANK ON THE SAMEROUTE.
12.13	KZNNRCBC601NS113076 - STANGER TO TETE FROM STANGER TAXI RANK TURN INTO BALCOMB STREET TURN LEFT INTO CHIEF ALBERT LUTHULI PROCEED PASSING STANGER POLICE STATION TURN RIGHT R102 PROCEED TUR4 RIGHT TETE TOWNSHIP DROP OFF AND PICK UP PASSENGER AND RETURN TO STANGER TAXI RANK ON THE SAME ROUTE.



## transport

Department:  
Transport  
Province of KwaZulu-Natal

## GAZETTE

LGKZNG16-2023-JUL

REGION: ALL

12.14	KZNNRCBC601NS112983 - STANGER TO GREYTOWN FROM STANGER TAXI RANK TURN LEFT INTO BELCOMB STREET TURN LEFT INTO GLEDOW MILL ROUTE, RIGHT INTO KING SHAKA STREET LEFT INTO R74, PROCEED AND TURN LEFT INTO DURBAN STREET INTO GREYTOWN TAXI RANK DROP OFF AND PICK UP PASSENGERS RETURN TO STANGER TAXI RANK ON THE SAME ROUTE.
12.15	KZNNRCBC601NS113138 - STANGER TO SHOMBELA FROM STANGER TAXI RANK TURN INTO BALCOMB STREET TURN LEFT INTO CHIEF ALBERT STREET PASSING STANGER POLICE STATION TURN INTO R102 TURN RIGHT TO ZIHLABATHINI PASSING LLOYD SCHOOL TURN LEFT PROCEED TO SHOMBELA TOWNSHIP DROP OFF AND PICK UP PASSENGER AND RETURN TO STANGER TAXI RANK ON THE SAME ROUTE.
12.16	KZNNRCBC601NS113169 - STANGER TO NKOBOONGO FROM STANGER TAXI RANK TURN INTO BALCOMB STREET TURN LEFT INTO CHIEF ALBERT STREET PASSING STANGER POLICE STATION TURN INTO R102 TURN RIGHT INTO CEMETERY ROAD PROCEED TO NKOBOONGO TOWNSHIP DROP OFF AND PICK UP PASSENGER AND RETURN TO STANGER TAXI RANK ON THE SAME ROUTE.
12.17	KZNNRCBC601NS113200 - STANGER TO SHAKASKRAAL (NKOBOONGO) FROM STANGER TAXI RANK TURN INTO BALCOMB STREET TURN LEFT INTO CHIEF ALBERT STREET PASSING STANGER POLICE STATION TURN INTO R102 INTO SHAKASKRAAL CBD TURN RIGHT INTO SCHOOL ROAD PROCEED TO NKOBOONGO TOWNSHIP DROP OFF AND PICK UP PASSENGER AND RETURN TO STANGER TAXI RANK ON THE SAME ROUTE.
12.18	KZNNRCBC601NS113231 - STANGER TO GROUTVILLE FROM STANGER TAXI RANK TURN INTO BALCOMB STREET TURN LEFT INTO CHIEF ALBERT STREET PASSING STANGER POLICE STATION TURN RIGHT TO JOIN R102 PASSING NONHLEVU HIGH SCHOOL AT GROUTVILLE DROP OFF AND PICK UP PASSENGER AND TURN RIGHT TO D393 AT GROUTVILLE DROP OFF AND PICK UP PASSENGERS AND RETURN TO STANGER TAXI RANK ON THE SAME ROUTE.
12.19	KZNNRCBC601NS112487 - STANGER TO SHAKAVILLE FROM STANGER TAXI RANK TURN LEFT TO BALCOMB STREET TURN LEFT INTO GLEDOW MILL ROAD TURN RIGHT INTO KING SHAKA, TURN LEFT INTO MAHATMA GANDI ROAD TURN RIGHT INTO CATO STREET ALONG SHAKAVILLE, DROP OFF PASSENGER AND PICK UP TURN LEFT TO BAUHINIA RIGHT INTO SHAKAVILLE STREET LEFT TO SCHOOL STREET LEFT TO MDIMA RIGHT TO MAFAVUKE, RIGHT TO NOBAMBA RIGHT TO MFEKANE AND DROP OFF AND PICK UP PASSENGERS AND RETURN TO STANGER TAXI RANK ON THE SAME ROUTE.
12.20	KZNNRCBC601NS113417 - STANGER TO NYATHIKAZI FROM STANGER TAXI RANK TURN INTO BALCOMB STREET TURN RIGHT GLEDOW MILL ROAD, TURN LEFT INTO R102, TURN LEFT TO DARNALL ROAD, TURN LEFT AND PROCEED NYATHIKAZI PROCEED TO NYATHIKAZI DROP OFF AND PICK UP PASSENGER AND RETURN TO STANGER TAXI RANK ON THE SAME ROUTE
12.21	KZNNRCBC601NS113479 - STANGER TO HLOMENDLINI. FROM STANGER TAXI RANK TURN LEFT INTO BALCOMB STREET TURN RIGHT INTO GLEDOW MILL ROAD, TURN LEFT INTO R102 PROCEED, TURN LEFT BDWOOD ROAD PASS BP GARAGE PROCEED HLOMENDLINI TOWNSHIP DROP OFF AND PICK UP PASSENGERS AND RETURN TO STANGER TAXI RANK ON THE SAME ROUTE.
12.22	KZNNRCBC601NS112518 - STANGER TO LINDELANI FROM STANGER TAXI RANK RIGHT INTO BALCOMB STREET LEFT INTO GLEDOW MILL ROAD, TURN RIGHT INTO KING SHAKA PROCEED INTO DOESBURG ROAD, LEFT INTO LINDELANI ROAD DROP OFF AND PICK UP PASSENGERS AND RETURN TO STANGER TAXI RANK ON THE SAME ROUTE.
12.23	KZNNRCBC601NS112580 - STANGER TO CHARLOTTEDALE FROM STANGER TAXI RANK, TURN RIGHT INTO GLEDOW MILL ROAD, TURN RIGHT INTO R102 PROCEED ALONG R102, TURN LEFT AND PASS GROUTVILLE CLINIC PASS ALDENVILLE PRIMARY SCHOOL PASS THE CHARLOTTEDALE RAILWAY STATION, TURN LEFT TO CHARLOTTEDALE INFORMAL SETTLEMENT, PICK UP AND DROP PASSENGERS AND RETURN TO STANGER TAXI RANK ON THE SAME ROUTE.
12.24	KZNNRCBC601NS112611 - STANGER TO CRANBROOK FROM STANGER TAXI RANK RIGHT TO BALCOMB STREET LEFT TO CHIEF ALBERT STREET PROCEED PASSING STANGER POLICE STATION, TURN RIGHT TO R102 PASSING CRANBROOK ROAD PROCEED ALONG CRANBROOK ROAD AND PASS ZILUNGISELE PRIMARY SCHOOL AND MGIMBE PRIMARY SCHOOL BOTH ON THE LEFT AND AT CRANBROOK PICK AND DROP PASSENGERS AND RETURN TO STANGER TAXI RANK ON THE SAME ROUTE.
12.25	KZNNRCBC601NS112642 - STANGER TO GROUTVILLE FROM STANGER TAXI RANK TURN RIGHT TO BALCOMB STREET AND LEFT TO ALBERT LUTHULI STREET JOIN R102 PROCEED AND TURN RIGHT TO NOKUKHANYA LUTHULI STREET PASS LUTHULI MUSEUM, TURN LEFT AT THE T JUNCTION PASS THE GRAVE YARD AT MELANDA TO DROP OFF AND PICK UP PASSENGERS AND RETURN TO STANGER TAXI RANK ON THE SAME ROUTE.
12.26	KZNNRCBC601NS112673 - STANGER TO ETHEMBENI TWO FROM STANGER TAXI RANK TURN LEFT TO BALCOMB TURN, RIGHT TO GLEDOW MILL ROAD, LEFT TO R102 TURN RIGHT TO JOIN R74 PROCEED STRAIGHT UNTIL YOU JOIN N2 SOUTH FREEWAY PROCEED AND TURN TO THE FIRST LEFT TURN OFF, TURN RIGHT TO D226 AND CROSS OVER N2 FREEWAY, TURN TO THE FIRST RIGHT PALM LAND PASSING B&B TO ETHEMBENI TWO DROP OFF AND PICK UP PASSENGERS AND RETURN TO STANGER TAXI RANK ON THE SAME ROUTE
12.27	KZNNRCBC601NS112921 - STANGER TO DRIEFONTEIN FROM STANGER TAXI RANK, RIGHT BALCOMBE STREET, TURN LEFT TO CHIEF ALBERT LUTHULI STREET PROCEED PASSING STANGER POLICE STATION, TURN RIGHT TO R102 PROCEED ALONG R102, TURN RIGHT ON COMPENSATION ROAD PROCEED TO DRIEFONTEIN TAXI RANK DROP AND PICK UP PASSENGERS AND RETURN TO STANGER TAXI RANK ON THE SAME ROUTE.
12.28	22027Q220HJ00197122 - STANGER TO BALLITO BAY. FROM STANGER TAXI RANK AT THE CORNER OF CATO AND BALCOMB STREET, TURN LEFT INTO BALCOMB STREET, TURN RIGHT INTO GLEDOW MILL ROAD, TURN RIGHT INTO R102 PASS NTSHAWINI, MELLVILLE, GROUTVILLE START PICKING UP AND DROPPING OFF AT ETETE PROCEED TO SHAKASKRAAL RAILWAY STATION ( PICK AND DROP) PROCEED AND TURN LEFT INTO SALT ROCK ROAD CROSS N2 FREEWAY PROCEED PASS SIZANI SCHOOL, PASS SHELL GARAGE, PASS SALT ROCK HOTEL, JOIN DOLPHIN CRESCENT ROAD, JOIN OCEAN DRIVE, JOIN DOLPHIN CRESCENT PROCEED AND TURN RIGHT INTO COMPENSATION BEACH BOULEVARD ROAD PROCEED AND TURN INTO TAXI STOP NEXT TO SPAR (DROP OFF AND PICK UP PASSENGERS), RETURN USING COMPENSATION BEACH ROAD, TURN LEFT TO JOIN HAWKINS ROAD, LEFT INTO BALLITO DRIVE PASS CALTEX GARAGE PROCEED TO A TRAFFIC CIRCLE AND TURN LEFT INTO BALLITO BUSINESS PARK ( DROP OFF AND PICK UP PASSENGERS) RETURN TO STANGER TAXI RANK USING BALLITO DRIVE TURN LEFT TO JOIN N2 PROCEED TURN LEFT TO JOIN SALT ROCK ROAD, TURN RIGHT TO JOIN R102 PASS UMLALI POLICE STATION, PASS STANGER POLICE STATION JOIN ALBERT LUTHULI STREET, TURN RIGHT INTO BALCOMB STREET AND TURN LEFT INTO STANGER TAXI RANK ( DROP OFF AND PICK UP PASSENGERS).



## transport

Department:  
Transport  
Province of KwaZulu-Natal

## GAZETTE

LGKZNG16-2023-JUL

REGION: ALL

1) <b>Application Number:</b> APP0159052	2) <b>Gazette Number:</b> LGKZNG16-2023-JUL
3) <b>Applicant:</b> HSS GUMEDE <b>ID NO.</b> 7506155658080 <b>Association:</b> STANGER TAXI OWNERS ASSOCIATION	4) <b>Applicant Address:</b> P.O. BOX 4555 KWADUKUZA STANGER  4450
5) <b>Existing Licence Holder:</b> NOT APPLICABLE <b>ID NO.</b> NOT APPLICABLE	6) <b>Existing Licence Holder Address:</b> NOT APPLICABLE
7) <b>Type of application:</b> INCREASE IN CARRYING CAPACITY AND COV	8) <b>Operating Licence Number:</b> LGKZN0903000706
9) <b>Vehicle Type:</b> MIDIBUS	10) 1 X 22 (SEATED) + 0 (STANDING)
11) <b>Region:</b> ILEMBE	
12.1	22027Q2206W100191815 - STANGER TO DARNALL  FROM STANGER TAXI RANK AT THE CORNER OF CATO STREET AND BALCOMB STREET, TURN LEFT INTO BALCOMB STREET, TURN RIGHT INTO GLEDOWMILL ROAD, TURN LEFT INTO R102 TURN LEFT INTO D159 CROSS RAILWAY BRIDGE (PICK AND DROP PASSENGERS) PROCEED AND TURN RIGHT, CROSS A BRIDGE TOWARDS HULLET SUGARMILL DROP OFF AND PICK UP PASSENGERS AT THE CORNER OF NALLAH AND SAMARDEE ROAD IN DARNALL.
12.2	22027Q2209QU10191818 - STANGER TO MANDENI.  FROM STANGER TAXI RANK AT THE CORNER OF CATO AND BALCOMB STREET, TURN LEFT INTO BALCOMB STREET, TURN RIGHT INTO GLEDOWMILL ROAD, TURN LEFT TO JOIN R102 PROCEED PASSING NEWGEUDELAND, DARNAL, ZINKWAZI, FORT PEARSON TUGELA, TURN LEFT TO JOIN D258 PROCEED AND TURN RIGHT INTO P459 PROCEED AND TURN LEFT AT THE SET OF ROBOTS, PROCEED AND TURN LEFT INTO MANDENI TAXI RANK, DROP OFF PASSENGERS AND PICK UP PASSENGERS TO STANGER TAXI RANK USING THE SAME ROUTE.
12.3	22027Q22068T10191820 - STANGER TO PIETERMARITZBURG.  FROM STANGER TAXI RANK RIGHT AT THE CORNER OF CATO AND BALCOMB STREET, TURN RIGHT INTO BALCOMB STREET, TURN LEFT INTO CATO STREET, TURN RIGHT INTO MAHTMA GHANDI STREET WHICH BECOMES ALBERT LUTHULI STREET, JOIN R74, PASS MAPHUMULO, PASS KRANSKOP AND PROCEED WITH R74 PROCEED AND TURN LEFT INTO R33 PROCEED PASSING SEVEN OAK, PASS NEW HANOVER PROCEED WITH R33 AND TURN LEFT TO BHAMBATHA ROAD WHICH BECOMES DR CHOTA MOTALA ROAD BECOMING CHURCH STREET TURN LEFT TO PIETERMARITZBURG TAXI RANK (DROP OFF AND PICK UP PASSENGERS TO STANGER TAXI RANK USING THE SAME ROUTE).
12.4	22027Q2201EM10191823 - STANGER TO MANGUZI  FROM STANGER TAXI RANK AT THE CORNER OF CATO STREET AND BALCOMB STREET, TURN LEFT INTO BALCOMB STREET, TURN RIGHT INTO GLEDOWMILL ROAD, TURN LEFT INTO R102 PASSING MANDINI, GINGINDLOVU AND TURN LEFT INTO R66, TURN RIGHT INTO R102 TO MTHUNZINI, PASS MTUNZINI, PASS EMPANGENI USING R102 JOIN N2 TO MTUBATUBA PASS HLUHLUWE, PASS MKHUZE, TURN RIGHT INTO P522/1 PASS JOZINI PROCEED AND TURN RIGHT INTO P55/2 PROCEED TO OPHONDWENI AND DROP OFF PASSENGERS PROCEED AND JOIN R22, PROCEED UNTIL MANGUZI THEN TURN RIGHT INTO MANGUZI TAXI RANK (DROP OFF AND PICK UP PASSENGERS AND BACK TO STANGER TAXI RANK)
12.5	22027Q2202HJ00191826 - STANGER TO BALLITO BAY.  FROM STANGER TAXI RANK AT THE CORNER OF CATO AND BALCOMB STREET, TURN LEFT INTO BALCOMB STREET, TURN RIGHT INTO GLEDOWMILL ROAD, TURN RIGHT INTO R102 PASS NTSHAWINI, MELLVILLE, GROUTVILLE START PICKING UP AND DROPPING OFF AT ETETE PROCEED TO SHAKASKRAAL RAILWAY STATION ( PICK AND DROP) PROCEED AND TURN LEFT INTO SALT ROCK ROAD CROSS N2 FREEWAY PROCEED PASS SIZANI SCHOOL, PASS SHELL GARAGE, PASS SALT ROCK HOTEL, JOIN DOLPHIN CRESCENT ROAD, JOIN OCEAN DRIVE, JOIN DOLPHIN CRESCENT PROCEED AND TURN RIGHT INTO COMPENSATION BEACH BOULEVARD ROAD PROCEED AND TURN INTO TAXI STOP NEXT TO SPAR (DROP OFF AND PICK UP PASSENGERS), RETURN USING COMPENSATION BEACH ROAD, TURN LEFT TO JOIN HAWKINS ROAD, LEFT INTO BALLITO DRIVE PASS CALTEX GARAGE PROCEED TO A TRAFFIC CIRCLE AND TURN LEFT INTO BALLITO BUSINESS PARK ( DROP OFF AND PICK UP PASSENGERS) RETURN TO STANGER TAXI RANK USING BALLITO DRIVE TURN LEFT TO JOIN N2 PROCEED TURN LEFT TO JOIN SALT ROCK ROAD, TURN RIGHT TO JOIN R102 PASS UMLHALI POLICE STATION, PASS STANGER POLICE STATION JOIN ALBERT LUTHULI STREET, TURN RIGHT INTO BALCOMB STREET AND TURN LEFT INTO STANGER TAXI RANK ( DROP OFF AND PICK UP PASSENGERS).
12.6	KZNNRCBC601NS112332 - STANGER TO NTSHAWINI  FROM STANGER TAXI RANK TURN RIGHT TO BALCOMB STREET TURN LEFT INTO CHIEF ALBERT STREET PROCEED STANGER PASSING POLICE STATION JOIN R102 TURN RIGHT AT GLEDOW CROSSING AND TURN RIGHT INTO NTSHAWINI AREA THEN LEFT AT MAGANGA COTTAGE TO DROP AND PICK PASSENGERS AND RETURN TO STANGER TAXI RANK ON THE SAME.
12.7	KZNNRCBC601NS112952 - STANGER TO SHEFIELD  FROM STANGER TAXI RANK TURN LEFT TO BALCOMB STREET TURN RIGHT TO GLEDOW MILL ROAD PROCEED AND TURN RIGHT TO JOIN R102 ALONG R102 TURN LEFT SALT ROCK ROAD AND CROSSOVER N2 FREEWAY INTO SHEFIELD BEACH ROAD PROCEED SHEFIELD BEACH ROAD DROP OFF PASSENGERS PASSING CBD TO BP GARAGE TO SHEFIELD BEACH DROP OFF AND PICK UP PASSENGERS AND RETURN TO STANGER TAXI RANK ON THE SAME ROUTE.
12.8	KZNNRCBC601NS112704 - STANGER TO TINLEY MANOR  FROM STANGER TAXI RANK LEFT INTO BALCOMB STREET TURN LEFT INTO CHIEF ALBERT LUTHULI STREET PROCEED PASSING STANGER POLICE STATION TURN RIGHT TO JOIN R102 TURN LEFT TINLEY MANOR ROAD PASS UNDERNEATH THE BRIDGE PROCEED STRAIGHT TO TINLEY MANOR PICK UP AND DROP OFF AND PICK UP PASSENGERS AND RETURN TO STANGER TAXI RANK ON THE SAME ROUTE.
12.9	KZNNRCBC601NS112363 - STANGER TO THEM BENI ONE  FROM STANGER TAXI RANK TURN LEFT TO BALCOMB STREET TURN RIGHT TO R102, TURN LEFT BEFORE PASSING GROUTVILLE HIGH SCHOOL THEN INTO D226 AT THEM BENI ONE (MJOISTY STOP) TO DROP OFF AND PICK UP PASSENGERS AND RETURN TO STANGER TAXI RANK ON THE SAME ROUTE.
12.10	KZNNRCBC601NS112797 - STANGER TO MTUBATUBA  FROM STANGER TAXI RANK LEFT ONTO BALCOMB STREET TURN RIGHT INTO GLEDOW MILL ROAD LEFT INTO R102 RIGHT INTO R74 PROCEED TO JOIN N2 NORTH FREEWAY PASS MTHUNZINI TOLL PLAZA, PROCEED UNTIL TURN RIGHT TO JOIN TO JOIN R618 TURN LEFT TO INYATHI ROAD AND TURN RIGHT INTO MTUBATUBA TAXI RANK, DROP OFF AND PICK UP RETURN TO STANGER TAXI RANK ON THE SAME ROUTE.
12.11	KZNNRCBC601NS112394 - STANGER TO GLEDOW MILL  FROM STANGER TAXI RANK TURN LEFT TO BALCOMB STREET TURN RIGHT INTO GLEDOW MILL ROAD CROSS R102 THEN PROCEED ALONG GLEDOW MILL ROAD PASSING GLEDOW SUGAR MILL DROP OFF PASSENGERS TO GLEDOW MINI MARKET AND DROP OFF AND PICK UP PASSENGERS PROCEED TO GLEDOW MILL MINI MARKET AND DROP OFF AND PICK UP PASSENGERS AND RETURN TO STANGER TAXI RANK IN THE SAME ROUTE.
12.12	KZNNRCBC601NS112425 - STANGER TO BLYTHEDALE BEACH  FROM STANGER TAXI RANK TURN LEFT INTO BALCOMB STREET, RIGHT INTO GLEDOW MILL ROAD TURN LEFT INTO R102 TURN RIGHT INTO R74 PROCEED TO BLYTHEDALE BEACH TO DROP OFF AND PICK UP PASSENGERS AND RETURN TO STANGER TAXI RANK ON THE SAMEROUTE.



## transport

Department:  
Transport  
Province of KwaZulu-Natal

## GAZETTE

LGKZNG16-2023-JUL

REGION: ALL

12.13	KZNNRCBC601NS113076 - STANGER TO TETE FROM STANGER TAXI RANK TURN INTO BALCOMB STREET TURN LEFT INTO CHIEF ALBERT LUTHULI PROCEED PASSING STANGER POLICE STATION TURN RIGHT R102 PROCEED TUR4 RIGHT TETE TOWNSHIP DROP OFF AND PICK UP PASSENGER AND RETURN TO STANGER TAXI RANK ON THE SAME ROUTE.
12.14	KZNNRCBC601NS112983 - STANGER TO GREYTOWN FROM STANGER TAXI RANK TURN LEFT INTO BALCOMB STREET TURN LEFT INTO GLEDOW MILL ROUTE, RIGHT INTO KING SHAKA STREET LEFT INTO R74, PROCEED AND TURN LEFT INTO DURBAN STREET INTO GREYTOWN TAXI RANK DROP OFF AND PICK UP PASSENGERS RETURN TO STANGER TAXI RANK ON THE SAME ROUTE.
12.15	KZNNRCBC601NS113138 - STANGER TO SHOMBELA FROM STANGER TAXI RANK TURN INTO BALCOMB STREET TURN LEFT INTO CHIEF ALBERT STREET PASSING STANGER POLICE STATION TURN INTO R102 TURN RIGHT TO ZIHLABATHINI PASSING LLOYD SCHOOL TURN LEFT PROCEED TO SHOMBELA TOWNSHIP DROP OFF AND PICK UP PASSENGER AND RETURN TO STANGER TAXI RANK ON THE SAME ROUTE.
12.16	KZNNRCBC601NS113169 - STANGER TO NKOBONGO FROM STANGER TAXI RANK TURN INTO BALCOMB STREET TURN LEFT INTO CHIEF ALBERT STREET PASSING STANGER POLICE STATION TURN INTO R102 TURN RIGHT INTO CEMETERY ROAD PROCEED TO NKOBONGO TOWNSHIP DROP OFF AND PICK UP PASSENGER AND RETURN TO STANGER TAXI RANK ON THE SAME ROUTE.
12.17	KZNNRCBC601NS113200 - STANGER TO SHAKASKRAAL (NKOBONGO) FROM STANGER TAXI RANK TURN INTO BALCOMB STREET TURN LEFT INTO CHIEF ALBERT STREET PASSING STANGER POLICE STATION TURN INTO R102 INTO SHAKASKRAAL CBD TURN RIGHT INTO SCHOOL ROAD PROCEED TO NKOBONGO TOWNSHIP DROP OFF AND PICK UP PASSENGER AND RETURN TO STANGER TAXI RANK ON THE SAME ROUTE.
12.18	KZNNRCBC601NS113231 - STANGER TO GROUTVILLE FROM STANGER TAXI RANK TURN INTO BALCOMB STREET TURN LEFT INTO CHIEF ALBERT STREET PASSING STANGER POLICE STATION TURN RIGHT TO JOIN R102 PASSING NONHLEVU HIGH SCHOOL AT GROUTVILLE DROP OFF AND PICK UP PASSENGER AND TURN RIGHT TO D393 AT GROUTVILLE DROP OFF AND PICK UP PASSENGERS AND RETURN TO STANGER TAXI RANK ON THE SAME ROUTE.
12.19	KZNNRCBC601NS112487 - STANGER TO SHAKAVILLE FROM STANGER TAXI RANK TURN LEFT TO BALCOMB STREET TURN LEFT INTO GLEDOW MILL ROAD TURN RIGHT INTO KING SHAKA, TURN LEFT INTO MAHATMA GANDI ROAD TURN RIGHT INTO CATO STREET ALONG SHAKAVILLE, DROP OFF PASSENGER AND PICK UP TURN LEFT TO BAUHINIA RIGHT INTO SHAKAVILLE STREET LEFT TO SCHOOL STREET LEFT TO MDIMA RIGHT TO MAFAVUKE, RIGHT TO NOBAMBA RIGHT TO MFECANE AND DROP OFF AND PICK UP PASSENGERS AND RETURN TO STANGER TAXI RANK ON THE SAME ROUTE.
12.20	KZNNRCBC601NS113417 - STANGER TO NYATHIKAZI FROM STANGER TAXI RANK TURN INTO BALCOMB STREET TURN RIGHT GLEDOW MILL ROAD, TURN LEFT INTO R102, TURN LEFT TO DARNALL ROAD, TURN LEFT AND PROCEED NYATHIKAZI PROCEED TO NYATHIKAZI DROP OFF AND PICK UP PASSENGER AND RETURN TO STANGER TAXI RANK ON THE SAME ROUTE.
12.21	KZNNRCBC601NS113479 - STANGER TO HLOMENDLINI. FROM STANGER TAXI RANK TURN LEFT INTO BALCOMB STREET TURN RIGHT INTO GLEDOW MILL ROAD, TURN LEFT INTO R102 PROCEED, TURN LEFT BDWOOD ROAD PASS BP GARAGE PROCEED HLOMENDLINI TOWNSHIP DROP OFF AND PICK UP PASSENGERS AND RETURN TO STANGER TAXI RANK ON THE SAME ROUTE.
12.22	KZNNRCBC601NS112518 - STANGER TO LINDELANI FROM STANGER TAXI RANK TURN RIGHT INTO BALCOMB STREET LEFT INTO GLEDOW MILL ROAD, TURN RIGHT INTO KING SHAKA PROCEED INTO DOESBURG ROAD, LEFT INTO LINDELANI ROAD DROP OFF AND PICK UP PASSENGERS AND RETURN TO STANGER TAXI RANK ON THE SAME ROUTE.
12.23	KZNNRCBC601NS112580 - STANGER TO CHARLOTTEDALE FROM STANGER TAXI RANK, TURN RIGHT INTO GLEDOW MILL ROAD, TURN RIGHT INTO R102 PROCEED ALONG R102, TURN LEFT AND PASS GROUTVILLE CLINIC PASS ALDENVILLE PRIMARY SCHOOL PASS THE CHARLOTTEDALE RAILWAY STATION, TURN LEFT TO CHARLOTTEDALE INFORMAL SETTLEMENT, PICK UP AND DROP PASSENGERS AND RETURN TO STANGER TAXI RANK ON THE SAME ROUTE.
12.24	KZNNRCBC601NS112611 - STANGER TO CRANBROOK FROM STANGER TAXI RANK RIGHT TO BALCOMB STREET LEFT TO CHIEF ALBERT STREET PROCEED PASSING STANGER POLICE STATION, TURN RIGHT TO R102 PASSING CRANBROOK ROAD PROCEED ALONG CRANBROOK ROAD AND PASS ZILUNGISELE PRIMARY SCHOOL AND MGIGIMBE PRIMARY SCHOOL BOTH ON THE LEFT AND AT CRANBROOK PICK AND DROP PASSENGERS AND RETURN TO STANGER TAXI RANK ON THE SAME ROUTE.
12.25	KZNNRCBC601NS112642 - STANGER TO GROUTVILLE FROM STANGER TAXI RANK TURN RIGHT TO BALCOMB STREET AND LEFT TO ALBERT LUTHULI STREET JOIN R102 PROCEED AND TURN RIGHT TO NOKUKHANYA LUTHULI STREET PASS LUTHULI MUSEUM, TURN LEFT AT THE T JUNCTION PASS THE GRAVE YARD AT MELANDA TO DROP OFF AND PICK UP PASSENGERS AND RETURN TO STANGER TAXI RANK ON THE SAME ROUTE.
12.26	KZNNRCBC601NS112673 - STANGER TO ETHEMBENI TWO FROM STANGER TAXI RANK TURN LEFT TO BALCOMB STREET, RIGHT TO GLEDOW MILL ROAD, LEFT TO R102 TURN RIGHT TO JOIN R74 PROCEED STRAIGHT UNTIL YOU JOIN N2 SOUTH FREEWAY PROCEED AND TURN TO THE FIRST LEFT TURN OFF, TURN RIGHT TO D226 AND CROSS OVER N2 FREEWAY, TURN TO THE FIRST RIGHT PALM LAND PASSING B&B TO ETHEMBENI TWO DROP OFF AND PICK UP PASSENGERS AND RETURN TO STANGER TAXI RANK ON THE SAME ROUTE.
12.27	KZNNRCBC601NS112921 - STANGER TO DRIEFONTEIN FROM STANGER TAXI RANK, RIGHT BALCOMB STREET, TURN LEFT TO CHIEF ALBERT LUTHULI STREET PROCEED PASSING STANGER POLICE STATION, TURN RIGHT TO R102 PROCEED ALONG R102, TURN RIGHT ON COMPENSATION ROAD PROCEED TO DRIEFONTEIN TAXI RANK DROP AND PICK UP PASSENGERS AND RETURN TO STANGER TAXI RANK ON THE SAME ROUTE.
12.28	22027Q220HJ00197122 - STANGER TO BALLITO BAY. FROM STANGER TAXI RANK AT THE CORNER OF CATO AND BALCOMB STREET, TURN LEFT INTO BALCOMB STREET, TURN RIGHT INTO GLEDOW MILL ROAD, TURN RIGHT INTO R102 PASS NTSHAWINI, MELLVILLE, GROUTVILLE START PICKING UP AND DROPPING OFF AT ETETE PROCEED TO SHAKASKRAAL RAILWAY STATION ( PICK AND DROP) PROCEED AND TURN LEFT INTO SALT ROCK ROAD CROSS N2 FREEWAY PROCEED PASS SIZANI SCHOOL, PASS SHELL GARAGE, PASS SALT ROCK HOTEL, JOIN DOLPHIN CRESCENT ROAD, JOIN OCEAN DRIVE, JOIN DOLPHIN CRESCENT PROCEED AND TURN RIGHT INTO COMPENSATION BEACH BOULEVARD ROAD PROCEED AND TURN INTO TAXI STOP NEXT TO SPAR (DROP OFF AND PICK UP PASSENGERS), RETURN USING COMPENSATION BEACH ROAD, TURN LEFT TO JOIN HAWKINS ROAD, LEFT INTO BALLITO DRIVE PASS CALTEX GARAGE PROCEED TO A TRAFFIC CIRCLE AND TURN LEFT INTO BALLITO BUSINESS PARK ( DROP OFF AND PICK UP PASSENGERS) RETURN TO STANGER TAXI RANK USING BALLITO DRIVE TURN LEFT TO JOIN N2 PROCEED TURN LEFT TO JOIN SALT ROCK ROAD, TURN RIGHT TO JOIN R102 PASS UMHLALI POLICE STATION, PASS STANGER POLICE STATION JOIN ALBERT LUTHULI STREET, TURN RIGHT INTO BALCOMB STREET AND TURN LEFT INTO STANGER TAXI RANK ( DROP OFF AND PICK UP PASSENGERS).



## transport

Department:  
Transport  
Province of KwaZulu-Natal

## GAZETTE

LGKZNG16-2023-JUL

REGION: ALL

1) <b>Application Number:</b> APP0159056	2) <b>Gazette Number:</b> LGKZNG16-2023-JUL
3) <b>Applicant:</b> PT NTULI <b>ID NO.</b> 6402140716087 <b>Association:</b> DURBAN & DISTRICT TAXI ASSOCIATION	4) <b>Applicant Address:</b> 9 HAROLD PLACE GLENASHLEY  4051
5) <b>Existing Licence Holder:</b> NOT APPLICABLE <b>ID NO.</b> NOT APPLICABLE	6) <b>Existing Licence Holder Address:</b> NOT APPLICABLE
7) <b>Type of application:</b> NEW OPERATING LICENCE	8) <b>Operating Licence Number:</b> NOTAVAILABLE
9) <b>Vehicle Type:</b> MINIBUS	10) 1 X 15 (SEATED) + 0 (STANDING)
11) <b>Region:</b> DURBAN CENTRAL	
12.1	21004R2206LS00052001 - DURBAN TO BULWER.  INBOUND  FROM APPROVED TAXI RANK ON ALICE STREET RANK 22, TURN RIGHT INTO GREY STREET, AND FROM APPROVED TAXI RANK 38 ON GREY STREET PROCEED ALONG GREY STREET, TURN RIGHT INTO LEOPOLD STREET, INTO CANNONGATE ROAD, RIGHT INTO N3, ALONG THE N3, FROM THE N3 DRIVE ALONG THE ROAD TO BULWER.  OUTBOUND  FROM BULWER DRIVE ALONG TOWARDS THE N3, TURN RIGHT INTO N3, PROCEED ALONG N3, AND TURN LEFT OLD MAIN ROAD, RIGHT CROMPTON STREET, LEFT INTO M13, LEFT INTO N3, LEFT INTO BEREA ROAD NORTH, INTO OLD DUTCH ROAD, BECOMING ALICE STREET, INTO RANK 22, RANK 38, PROCEED ALONG ALICE STREET, LEFT INTO ALBERT STREET, LEFT INTO LORNE STREET, LEFT INTO GREY STREET AND RANK.
12.2	2206LS2202C710052000 - DURBAN TO GREYTOWN.  INBOUND  FROM APPROVED TAXI RANK ON ALICE STREET RANK 22, TURN RIGHT INTO GREY STREET, AND FROM APPROVED TAXI RANK 38 ON GREY STREET, PROCEED ALONG GREY STREET, TURN RIGHT INTO LEOPOLD STREET, INTO CANNONGATE ROAD, RIGHT INTO N3, PROCEED ALONG THE N3, AND ARRIVING AT OFF-RAMP INDICATING PIETERMARITZBURG, TURN RIGHT GREYTOWN ROAD, PROCEED ALONG GREYTOWN ROAD, INTO GREYTOWN AND RANK.  OUTBOUND  FROM GREYTOWN RANK, PROCEED ALONG GREYTOWN ROAD, LEFT INTO N3, PROCEED ALONG N3, LEFT M13, LEFT OLD MAIN ROAD, RIGHT CROMPTON STREET, LEFT M13, LEFT N3, LEFT BEREA ROAD NORTH, INTO OLD DUTCH ROAD, BECOMING ALICE STREET, INTO RANK 22, RANK 38, PROCEED ALONG ALICE STREET, LEFT ALBERT STREET, LEFT LORNE STREET, LEFT GREY STREET AND RANK.
12.3	2206LS22068T10051999 - DURBAN TO PIETERMARITZBURG  INBOUND  FROM APPROVED TAXI RANK ON ALICE STREET, TURN RIGHT INTO GREY STREET, AND FROM APPROVED TAXI RANK 38, GREY STREET, PROCEED ALONG GREY STREET, TURN RIGHT INTO LEOPOLD STREET, INTO CANNONGATE ROAD, RIGHT INTO N3, ALONG THE N3, AND ARRIVING AT OFF-RAMP INDICATING PIETERMARITZBURG, TURN LEFT INTO GREYTOWN ROAD, PROCEED UP UNTIL ARRIVING AT MARKET SQUARE ON CHURCH STREET AND RANK.  CONDITIONS  PASSENGERS TO BE DROPPED OFF ONLY AT DESIGNATED MINIBUS TAXI STOPPING AREA AND NO PICKING UP OF PASSENGERS IN THE PINETOWN AREA.  OUTBOUND  FROM MARKET SQUARE RANK, PROCEED ALONG CHURCH STREET, RIGHT INTO N3, PROCEED ALONG N3, LEFT M13, LEFT OLD MAIN ROAD, RIGHT CROMPTON STREET, LEFT INTO M13, LEFT INTO N3, LEFT INTO BEREA ROAD NORTH, INTO OLD DUTCH ROAD, BECOMING ALICE STREET, INTO RANK 22. FROM RANK 38, PROCEED ALONG ALICE STREET, INTO LEFT ALBERT STREET, LEFT INTO LORNE STREET, LEFT GREY STREET AND RANK.
12.4	2206LS2206LS00052003 - CHARTER SERVICE.  FROM DURBAN & DISTRICT TAXI RANK TO POINT WITHIN THE PROVINCE OF KZN ONLY. NO PICKING UP OR SETTING DOWN OF PASSENGERS EN ROUTE.
12.5	KZN601NS117810 - DURBAN TO NEPSPRUIT FROM APPROVED TAXI RANK NO 22 IN ALICE STREET(JOHANNES NKOSI), LEFT TO MASABALALA YENGWA STEET, CROSS ARGYLE ROAD AND JOIN M4, RIGHT TO N2 PROCEED UNTIL REACHING DOKODWENI PLAZA OFFRAMP AND JOIN R34, PASS GINGINDLOVU, PASS ESHOWE, PASS MELMOTH, PASS GLUCKSTAD, BEFORE VRYHEID TURN LEFT TO R33, PASS PAULPIETERSBURG, PASS PIET RETIEF, PASS AMSTERDAM, RIGHT TO N17, LEFT TO R541, PASS BADPLAAS, RIGHT TO R3G, LEFT TO R40, RIGHT TO OLD PRETORIA ROAD, PROCEED UNTIL REACHING NELSPRUIT TAXI RANK AND RETURN ON THE SAME ROUTE TO DURBAN.
12.6	KZNM10007900 - FROM 43B OGLE ROAD AUSTERVILLE, TO POINTS WITHIN A RADIUS OF 50 (FIFTY) KILOMETERS THEREFROM AND RETURN.

CONTINUES ON PAGE 386 OF BOOK 4

Printed by and obtainable from the Government Printer, Bosman Street, Private Bag X85, Pretoria, 0001.  
Contact Centre Tel: 012-748 6200. eMail: [info.egazette@gpw.gov.za](mailto:info.egazette@gpw.gov.za)  
Publications: Tel: (012) 748 6053, 748 6061, 748 6065





KWAZULU-NATAL PROVINCE  
KWAZULU-NATAL PROVINSIE  
ISIFUNDAZWE SA KWAZULU-NATALI

**Provincial Gazette • Provinsiale Koerant • Igazethi Yesifundazwe**

*(Registered at the post office as a newspaper) • (As 'n nuusblad by die poskantoor geregistreer)*  
*(Irejistiwee njengephephandaba eposihhovisi)*

Vol: 17

PIETERMARITZBURG

24 AUGUST 2023  
24 AUGUSTUS 2023

**No: 2584**

**PART 4 OF 7**

**We all have the power to prevent AIDS**



**Prevention is the cure**

**AIDS  
HELPLINE**

**0800 012 322**

DEPARTMENT OF HEALTH

**N.B. The Government Printing Works will not be held responsible for the quality of "Hard Copies" or "Electronic Files" submitted for publication purposes**

ISSN 1994-4551



9 771994 455008

0 2 5 8 4







## transport

Department:  
Transport  
Province of KwaZulu-Natal

## GAZETTE

LGKZNG16-2023-JUL

REGION: ALL

1) <b>Application Number:</b> APP0159072	2) <b>Gazette Number:</b> LGKZNG16-2023-JUL
3) <b>Applicant:</b> HT CELE <b>ID NO.</b> 7509145829084 <b>Association:</b> MPUMALANGA AND DISTRICT TAXI ASSOCIATION	4) <b>Applicant Address:</b> D358 YEYEE ROAD MPUMALANGA TOWNSHIP HAMMARSDALE 3699
5) <b>Existing Licence Holder:</b> PN CELE <b>ID NO.</b> 5709140713083	6) <b>Existing Licence Holder Address:</b> D 358 MPUMALANGA T/SHIP HAMMARSDALE 3699
7) <b>Type of application:</b> DECEASED TRANSFER	8) <b>Operating Licence Number:</b> LGKZN1503002881
9) <b>Vehicle Type:</b> MINIBUS	10) 1 X 15 (SEATED) + 0 (STANDING)
11) <b>Region:</b> DURBAN WEST	
12.1	22065P22065Q00052034 - MPUMALANGA TAXI RANK TO CATO RIDGE AND ABBATOIR.  FROM MPUMALANGA TAXI RANK – MEYIWA MAIN ROAD, TURN LEFT 2011 STREET, TURN RIGHT 74095 STREET, TURN LEFT P385 BECOMING R103/P1-3, TURN LEFT P423 / EDDY HAGAN, DRIVE INTO CATO RIDGE ABBATOIR TAXI RANK AND RETURN BACK ON THE SAME ROUTE.
12.2	22065P22065F10052033 - MPUMALANGA – CAMPERDOWN.  INBOUND: FROM MPUMALANGA. ROUTE: P385, N3, P418, CHURCH STREET, VR PLANK SQUARE TO CAMPERDOWN TAXI RANK – ADJACENT TO CAMPERDOWN STATION (KPC 0021).  OUTBOUND: FROM CAMPERDOWN TAXI RANK – ADJACENT TO CAMPERDOWN STATION (KPC0021) ROUTE: VR PLANK SQUARE, SHEPSTONE, BISHOP, P418, N3, P385 TO MPUMALANGA.
12.3	22065P22065P00052035 - MPUMALANGA TAXI RANK TO UMLAAS ROAD.  INBOUND: FROM MPUMALANGA TAXI RANK, TURN RIGHT TO MEYIWA MAIN ROAD, TURN LEFT 2011 STREET, TURN RIGHT 74095 STREET, TURN LEFT P385, TURN LEFT R603. ROUTE: GEORGEDALE, CATO RIDGE, CAMPERDOWN DESTINATION UMLAAS ROAD.  OUTBOUND: FROM UMLAAS ROAD, R603, N3, MPUMALANGA / INCHANGA / CATO RIDGE OFF-RAMP – JOIN R103, TURN RIGHT GEORGEDALE ROAD, MEYIWA MAIN ROAD. ROUTE: CAMPERDOWN, CATO RIDGE, GEORGEDALE DESTINATION MPUMALANGA TOWNSHIP (ALL SECTIONS INCLUDING EMALANGENI).
12.4	22065P2202EN10052039 - MPUMALANGA TAXI RANK TO ESTCOURT.  INBOUND: FROM MPUMALANGA TAXI RANK, TURN RIGHT TO MEYIWA MAIN ROAD, GEORGEDALE ROAD, JOIN R103,N3, OFF RAMP ESTCOURT, HARDING STREET, ALEXANDRA STREET TO ESTCOURT TAXI RANK.  OUTBOUND: FROM ESTCOURT TAXI RANK – ALEXANDRA STREET – HARDING STREET TO R103, JOIN N3 DURBAN, MPUMALANGA, INCHANGA, CATO RIDGE, OFF RAMP JOIN R103, TURN RIGHT GEORGEDALE ROAD – MEYIWA MAIN ROAD TO MPUMALANGA TOWNSHIP (ALL SECTIONS AND EMALANGENI).
12.5	22065P22019Q10052040 - MPUMALANGA TAXI RANK TO MATATIELE.  INBOUND: FROM MPUMALANGA TAXI RANK, TURN RIGHT TO MEYIWA ROAD, TURN LEFT TO GEORGEDALE ROAD, JOIN R103, N3 TO PIETERMARITZBURG, AND TURN OFF TO R56 UMLAAS ROAD. ROUTE: RICHMOND, IXOPO, UMZIMKHULU, KOSTAD TO OFFLOAD MATATIELE, MARKET STREET, STATION ROAD, INTO MATATIELE TAXI RANK.  OUTBOUND: FROM MATATIELE TAXI RANK, STATION ROAD, MARKET ROAD, 56 TO UMLAAS ROAD ROUTE: UMLAAS ROAD, CAMPERDOWN, CATO RIDGE GEORGEDALE TO MPUMALANGA TOWNSHIP AND EMALANGENI.
12.6	22065K2206R400052047 - MPUMALANGA TO WESTMEAD.  FROM MPUMALANGA TAXI RANK ON MEYIWA MAIN ROAD, TURN LEFT 2011 STREET, TURN RIGHT 74095 STREET, TURN RIGHT P385, TURN RIGHT N3, PASS MARIANHILL TOLL PLAZA, LEFT RICHMOND ROAD, LEFT WESTMEAD ROAD, LEFT ALEXANDER ROAD, RIGHT TRAFFORD ROAD, LEFT RICHMOND ROAD, LEFT SWANFIELD ROAD, LEFT INTO TAXI HOLDING ON COMMERCIAL ROAD AND RETURN BACK ON THE SAME ROUTE TO ALL UNITS WITHIN MPUMALANGA
12.7	22065K2206LS00052048 - MPUMALANGA TAXI RANK TO DURBAN.  FROM MPUMALANGA TAXI RANK ON MEYIWA MAIN ROAD, TURN LEFT 2011 STREET, TURN RIGHT 74095 STREET, TURN RIGHT P385, TURN RIGHT N3, PASS MARIANHILL TOLL PLAZA, OR N3, LEFT M13, LEFT OLD MAIN ROAD PINETOWN, RIGHT STAPLETON ROAD, LEFT M13, LEFT N3, TURN LEFT INTO BEREA ROAD NORTH, RIGHT INTO BEREA ROAD, INTO WEST STREET, LEFT TURN RUSSELL STREET AND RANK AT THE INTERSECTION OF RUSSELL STREET AND PINE STREET.  ALTERNATIVE ROUTE.  FROM BEREA ROAD NORTH, INTO OLD DUTCH ROAD, INTO ALICE STREET, TURN RIGHT INTO GREY STREET, BECOMING BROAD STREET, RIGHT TURN SMITH STREET, RIGHT TURN RUSSELL STREET AND PROCEED TO RANK AS ABOVE, RETURN TRIP – FROM RANK AT THE INTERSECTION OF PINE STREET, LEFT TURN INTO N3, FROM THE N3 DRIVE BACKWARDS ON THE SAME ROUTE AS THE FORWARD TRIP.



## transport

Department:  
Transport  
Province of KwaZulu-Natal

## GAZETTE

LGKZNG16-2023-JUL

REGION: ALL

12.8	<p>22065P22068T10052032 - MPUMALANGA - PIETERMARITZBURG (VIA CHURCH STREET).</p> <p>INBOUND: FROM MPUMALANGA, P385, N3, N3/P338 (UMLAAS ROAD) INTERCHANGE, N3, MARKET ROAD INTERCHANGE, N3, BHAMBATHA (GREYTOWN), CHURCH, MASUKWANA (EAST), BOOM STREET TO BOOM / RETIEF TAXI TERMINAL (KPC0013).</p> <p>OUTBOUND: FROM BOOM / TAXI TERMINAL (KPC0013), BOOM STREET, MASUKWANA STREET (EAST), ECHO ROAD, ORTHMANN, N3, N3/P338 (UMLAAS ROAD), INTERCHANGE, N3, P385.</p> <p>ALTERNATIVE – INBOUND</p> <p>(A) P385, N3, P418, CHURCH STREET, VR PLANK SQUARE (CAMPERDOWN TAXI RANK KPX0021, VR PLANK SQUARE, SHEPSTONE, BISHOP, P418, N3 / P338 (UMLAAS ROAD) INTERCHANGE, N3, MARKET ROAD INTERCHANGE, N3, BHAMBATHA (GREYTOWN), CHURCH STREET, MASUKWANA (EAST), BOOM.</p> <p>(B) P385, N3, P418, CHURCH STREET, VR PLANK SQUARE (CAMPERDOWN TAXI RANK KPX 0021), VR PLANK SQUARE, SHEPSTONE, BISHOP, P418, N3 / P338 (UMLAAS ROAD), INTERCHANGE, N3, MARKET ROAD INTERCHANGE, N3, ARMITAGE, CHATTERTON, BOSHOF, BOOM STREET, RETIEF STREET, PIETERMARITZ STREET, PINE STREET, BOOM STREET.</p> <p>ALTERNATIVE – OUTBOUND.</p> <p>(A) BOOM STREET, MASUKWANA (EAST), ECHO, ORTHMANN, N3, N3 / P338 (UMLAAS ROAD) INTERCHANGE, P418, CHURCH STREET, VR PLANK SQUARE, SHEPSTONE, BISHOP, P418, N3, P385.</p> <p>RESTRICTIONS: ALONG MARKET ROAD, OFF-RAMP TO MARKET ROAD, ON-RAMP, ONLY OFFLOADING OF PASSENGERS IS PERMITTED. THE LOADING OF PASSENGERS ALONG THIS SECTION OF THE ROUTE IS NOT PERMITTED.</p>
12.9	<p>22065P22065P00052043 - MPUMALANGA TO HAMMERSDALE</p> <p>FROM (ORIGIN): MPUMALANGA TAXI RANK ON MEYIWA MAIN ROAD, TURN LEFT 2011 STREET, TURN RIGHT 74095 STREET, TURN RIGHT P385, RIGHT TURN KELLY ROAD, TURN LEFT ANDERSON ROAD ELANGENI INDUSTRIES AND RETURN BACK ON THE SAME ROUTE TO ALL UNITS WITHIN MPUMALANGA (INCLUDING EMALANGENI)</p>
12.10	<p>22065P2206RK00052046 - MPUMALANGA TAXI RANK TO PINETOWN.</p> <p>8. FROM MPUMALANGA TAXI RANK ON MEYIWA MAIN ROAD, TURN LEFT 2011 STREET, TURN RIGHT 74095 STREET, TURN RIGHT P385, TURN RIGHT N3, LEFT M13, PASS EVERTON, MAYTIME STORES, KLOOF, LEFT TURN OLD MAIN ROAD, RIGHT ANDERSON ROAD, LEFT TURN STANFIELD LANE, RIGHT INTO HILL STREET BUS RANK AND RETURN BACK ON THE SAME ROUTE TO ALL UNITS WITHIN MPUMALANGA.</p>
12.11	<p>MPUMALANGA TAXI RANK TO EMALANGENI</p> <p>FROM MPUMALANGA TAXI RANK (KWAMCOYI) TO 3001 STREET PICK UP PASSENGERS, RIGHT TO MEYIWA ROAD, PICK UP PASSENGERS, LEFT TO SHEZI STREET, PICK UP PASSENGERS, RIGHT TO MEYIWA STREET, LEFT TO SHEZI MAIN ROAD, PICK AND DROP PASSENGERS, RIGHT TO 74085 STREET TO P385. PICK AND DROP, RIGHT TO BUCK MAN BOULEVARD, PICK AND DROP, RIGHT TO LUBEX ROAD, PICK AND DROP, RIGHT TO SIBISI ROAD, PICK AND DROP, SIBISI BECOMES MEYIWA ROAD, PICK AND DROP INTO MPUMALANGA TAXI RANK(KWAMCOYI).</p>
12.12	<p>MPUMALANGA TAXI RANK TO HILLCREST</p> <p>FROM MPUMALANGA TAXI RANK (KWAMCOYI), TO 3001 STREET, PICK AND DROP, PASSENGERS, RIGHT TO MEYIWA ROAD, PICK UP PASSENGERS, RIGHT TO MEYIWA ROAD, PICK AND DROP PASSENGERS, LEFT TO SHEZI STREET, PICK AND DROP PASSENGERS, RIGHT TO MEYIWA STREET, PICK AND DROP PASSENGERS, LEFT TO SHEZI STREET, PICK AND DROP PASSENGERS, RIGHT TO 74085 STREET, PICK AND DROP PASSENGERS, RIGHT TO P385, PICK UP PASSENGERS, JOIN N3 (NO PICKING UP OF PASSENGERS), LEFT TO M13, OFF-RAMP AND TURN LEFT KASSIER ROAD ROAD(M46), RIGHT TO OLD MAIN ROAD, DROP OFF PASSENGERS ON OLD MAIN ROAD, LEFT TO INANDA ROAD, DROP OFF PASSENGERS, TURN RIGHT TO HILLCREST TAXI RANK AND RETURN ON THE SAME ROUTE.</p>
12.13	<p>MPUMALANGA TAXI RANK TO MPUMALANGA MALL</p> <p>FROM MPUMALANGA TAXI RANK (KWAMCOYI), TO 3001 STREET, PICK UP PASSENGERS, RIGHT TO MEYIWA ROAD, PICK UP PASSENGERS, LEFT TO SHEZI MAIN ROAD, PICK UP PASSENGERS, RIGHT TO 74095 STREET, PICK UP PASSENGERS, RIGHT TO KUNENE STREET, PICK UP PASSENGERS, RIGHT TO HAMMARSDALE MALL AND RETURN ON THE SAME ROUTE TO MPUMALANGA TAXI RANK (KWAMCOYI)</p>
12.14	<p>MPUMALANGA TAXI RANK TO MLABA VILLAGE</p> <p>FROM MPUMALANGA TAXI RANK (KWAMCOYI), TO 3001 STREET, PICK UP PASSENGERS, RIGHT TO MEYIWA ROAD, PICK UP TO SHEZI STREET, PICK UP PASSENGERS, RIGHT TO 74095 STREET, PICK AND DROP PASSENGERS, CROSS P385 HEADING MLABA VILLAGE MAIN ROAD, PICK AND DROP PASSENGERS, RETURN BACK AT SINENZUZO PRIMARY SCHOOL TO MPUMALANGA TAXI RANK ON THE SAME ROUTE TO MPUMALANGA TAXI RANK (KWAMCOYI).</p>



## transport

Department:  
Transport  
Province of KwaZulu-Natal

## GAZETTE

LGKZNG16-2023-JUL

REGION: ALL

1) <b>Application Number:</b> APP0159073	2) <b>Gazette Number:</b> LGKZNG16-2023-JUL
3) <b>Applicant:</b> HT CELE <b>ID NO.</b> 7509145829084 <b>Association:</b> MPUMALANGA AND DISTRICT TAXI ASSOCIATION	4) <b>Applicant Address:</b> D358 YEYEE ROAD MPUMALANGA TOWNSHIP HAMMARSDALE 3699
5) <b>Existing Licence Holder:</b> PN CELE <b>ID NO.</b> 5709140713083	6) <b>Existing Licence Holder Address:</b> D 358 MPUMALANGA T/SHIP HAMMARSDALE 3699
7) <b>Type of application:</b> DECEASED TRANSFER	8) <b>Operating Licence Number:</b> LGKZN1503002880
9) <b>Vehicle Type:</b> MINIBUS	10) 1 X 15 (SEATED) + 0 (STANDING)
11) <b>Region:</b> DURBAN WEST	
12.1	22065P22065Q00052034 - MPUMALANGA TAXI RANK TO CATO RIDGE AND ABBATOIR.  FROM MPUMALANGA TAXI RANK – MEYIWA MAIN ROAD, TURN LEFT 2011 STREET, TURN RIGHT 74095 STREET, TURN LEFT P385 BECOMING R103/P1-3, TURN LEFT P423 / EDDY HAGAN, DRIVE INTO CATO RIDGE ABBATOIR TAXI RANK AND RETURN BACK ON THE SAME ROUTE.
12.2	22065P22065F10052033 - MPUMALANGA – CAMPERDOWN.  INBOUND: FROM MPUMALANGA. ROUTE: P385, N3, P418, CHURCH STREET, VR PLANK SQUARE TO CAMPERDOWN TAXI RANK – ADJACENT TO CAMPERDOWN STATION (KPC 0021).  OUTBOUND: FROM CAMPERDOWN TAXI RANK – ADJACENT TO CAMPERDOWN STATION (KPC0021) ROUTE: VR PLANK SQUARE, SHEPSTONE, BISHOP, P418, N3, P385 TO MPUMALANGA.
12.3	22065P22065P00052035 - MPUMALANGA TAXI RANK TO UMLAAS ROAD.  INBOUND: FROM MPUMALANGA TAXI RANK, TURN RIGHT TO MEYIWA MAIN ROAD, TURN LEFT 2011 STREET, TURN RIGHT 74095 STREET, TURN LEFT P385, TURN LEFT R603. ROUTE: GEORGEDALE, CATO RIDGE, CAMPERDOWN DESTINATION UMLAAS ROAD.  OUTBOUND: FROM UMLAAS ROAD, R603, N3, MPUMALANGA / INCHANGA / CATO RIDGE OFF-RAMP – JOIN R103, TURN RIGHT GEORGEDALE ROAD, MEYIWA MAIN ROAD. ROUTE: CAMPERDOWN, CATO RIDGE, GEORGEDALE DESTINATION MPUMALANGA TOWNSHIP (ALL SECTIONS INCLUDING EMALANGENI).
12.4	22065P2202EN10052039 - MPUMALANGA TAXI RANK TO ESTCOURT.  INBOUND: FROM MPUMALANGA TAXI RANK, TURN RIGHT TO MEYIWA MAIN ROAD, GEORGEDALE ROAD, JOIN R103,N3, OFF RAMP ESTCOURT, HARDING STREET, ALEXANDRA STREET TO ESTCOURT TAXI RANK.  OUTBOUND: FROM ESTCOURT TAXI RANK – ALEXANDRA STREET – HARDING STREET TO R103, JOIN N3 DURBAN, MPUMALANGA, INCHANGA, CATO RIDGE, OFF RAMP JOIN R103, TURN RIGHT GEORGEDALE ROAD – MEYIWA MAIN ROAD TO MPUMALANGA TOWNSHIP (ALL SECTIONS AND EMALANGENI).
12.5	22065P22019Q10052040 - MPUMALANGA TAXI RANK TO MATATIELE.  INBOUND: FROM MPUMALANGA TAXI RANK, TURN RIGHT TO MEYIWA ROAD, TURN LEFT TO GEORGEDALE ROAD, JOIN R103, N3 TO PIETERMARITZBURG, AND TURN OFF TO R56 UMLAAS ROAD. ROUTE: RICHMOND, IXOPO, UMZIMKHULU, KOSTAD TO OFFLOAD MATATIELE, MARKET STREET, STATION ROAD, INTO MATATIELE TAXI RANK.  OUTBOUND: FROM MATATIELE TAXI RANK, STATION ROAD, MARKET ROAD, 56 TO UMLAAS ROAD ROUTE: UMLAAS ROAD, CAMPERDOWN, CATO RIDGE GEORGEDALE TO MPUMALANGA TOWNSHIP AND EMALANGENI.
12.6	22065K2206R400052047 - MPUMALANGA TO WESTMEAD.  FROM MPUMALANGA TAXI RANK ON MEYIWA MAIN ROAD, TURN LEFT 2011 STREET, TURN RIGHT 74095 STREET, TURN RIGHT P385, TURN RIGHT N3, PASS MARIANHILL TOLL PLAZA, LEFT RICHMOND ROAD, LEFT WESTMEAD ROAD, LEFT ALEXANDER ROAD, RIGHT TRAFFORD ROAD, LEFT RICHMOND ROAD, LEFT SWANFIELD ROAD, LEFT INTO TAXI HOLDING ON COMMERCIAL ROAD AND RETURN BACK ON THE SAME ROUTE TO ALL UNITS WITHIN MPUMALANGA
12.7	22065K2206LS00052048 - MPUMALANGA TAXI RANK TO DURBAN.  FROM MPUMALANGA TAXI RANK ON MEYIWA MAIN ROAD, TURN LEFT 2011 STREET, TURN RIGHT 74095 STREET, TURN RIGHT P385, TURN RIGHT N3, PASS MARIANHILL TOLL PLAZA, OR N3, LEFT M13, LEFT OLD MAIN ROAD PINETOWN, RIGHT STAPLETON ROAD, LEFT M13, LEFT N3, TURN LEFT INTO BEREA ROAD NORTH, RIGHT INTO BEREA ROAD, INTO WEST STREET, LEFT TURN RUSSELL STREET AND RANK AT THE INTERSECTION OF RUSSELL STREET AND PINE STREET.  ALTERNATIVE ROUTE.  FROM BEREA ROAD NORTH, INTO OLD DUTCH ROAD, INTO ALICE STREET, TURN RIGHT INTO GREY STREET, BECOMING BROAD STREET, RIGHT TURN SMITH STREET, RIGHT TURN RUSSELL STREET AND PROCEED TO RANK AS ABOVE, RETURN TRIP – FROM RANK AT THE INTERSECTION OF PINE STREET, LEFT TURN INTO N3, FROM THE N3 DRIVE BACKWARDS ON THE SAME ROUTE AS THE FORWARD TRIP.



## transport

Department:  
Transport  
Province of KwaZulu-Natal

## GAZETTE

LGKZNG16-2023-JUL

REGION: ALL

12.8	<p>22065P22068T10052032 - MPUMALANGA - PIETERMARITZBURG (VIA CHURCH STREET).</p> <p>INBOUND: FROM MPUMALANGA, P385, N3, N3/P338 (UMLAAS ROAD) INTERCHANGE, N3, MARKET ROAD INTERCHANGE, N3, BHAMBATHA (GREYTOWN), CHURCH, MASUKWANA (EAST), BOOM STREET TO BOOM / RETIEF TAXI TERMINAL (KPC0013).</p> <p>OUTBOUND: FROM BOOM / TAXI TERMINAL (KPC0013), BOOM STREET, MASUKWANA STREET (EAST), ECHO ROAD, ORTHMANN, N3, N3/P338 (UMLAAS ROAD), INTERCHANGE, N3, P385.</p> <p>ALTERNATIVE – INBOUND</p> <p>(A) P385, N3, P418, CHURCH STREET, VR PLANK SQUARE (CAMPERDOWN TAXI RANK KPX0021, VR PLANK SQUARE, SHEPSTONE, BISHOP, P418, N3 / P338 (UMLAAS ROAD) INTERCHANGE, N3, MARKET ROAD INTERCHANGE, N3, BHAMBATHA (GREYTOWN), CHURCH STREET, MASUKWANA (EAST), BOOM.</p> <p>(B) P385, N3, P418, CHURCH STREET, VR PLANK SQUARE (CAMPERDOWN TAXI RANK KPX 0021), VR PLANK SQUARE, SHEPSTONE, BISHOP, P418, N3 / P338 (UMLAAS ROAD), INTERCHANGE, N3, MARKET ROAD INTERCHANGE, N3, ARMITAGE, CHATTERTON, BOSHOF, BOOM STREET, RETIEF STREET, PIETERMARITZ STREET, PINE STREET, BOOM STREET.</p> <p>ALTERNATIVE – OUTBOUND.</p> <p>(A) BOOM STREET, MASUKWANA (EAST), ECHO, ORTHMANN, N3, N3 / P338 (UMLAAS ROAD) INTERCHANGE, P418, CHURCH STREET, VR PLANK SQUARE, SHEPSTONE, BISHOP, P418, N3, P385.</p> <p>RESTRICTIONS: ALONG MARKET ROAD, OFF-RAMP TO MARKET ROAD, ON-RAMP, ONLY OFFLOADING OF PASSENGERS IS PERMITTED. THE LOADING OF PASSENGERS ALONG THIS SECTION OF THE ROUTE IS NOT PERMITTED.</p>
12.9	<p>22065P22065P00052043 - MPUMALANGA TO HAMMERSDALE</p> <p>FROM (ORIGIN): MPUMALANGA TAXI RANK ON MEYIWA MAIN ROAD, TURN LEFT 2011 STREET, TURN RIGHT 74095 STREET, TURN RIGHT P385, RIGHT TURN KELLY ROAD, TURN LEFT ANDERSON ROAD ELANGENI INDUSTRIES AND RETURN BACK ON THE SAME ROUTE TO ALL UNITS WITHIN MPUMALANGA (INCLUDING EMALANGENI)</p>
12.10	<p>22065P2206RK00052046 - MPUMALANGA TAXI RANK TO PINETOWN.</p> <p>8. FROM MPUMALANGA TAXI RANK ON MEYIWA MAIN ROAD, TURN LEFT 2011 STREET, TURN RIGHT 74095 STREET, TURN RIGHT P385, TURN RIGHT N3, LEFT M13, PASS EVERTON, MAYTIME STORES, KLOOF, LEFT TURN OLD MAIN ROAD, RIGHT ANDERSON ROAD, LEFT TURN STANFIELD LANE, RIGHT INTO HILL STREET BUS RANK AND RETURN BACK ON THE SAME ROUTE TO ALL UNITS WITHIN MPUMALANGA.</p>
12.11	<p>MPUMALANGA TAXI RANK TO EMALANGENI</p> <p>FROM MPUMALANGA TAXI RANK (KWAMCOYI) TO 3001 STREET PICK UP PASSENGERS, RIGHT TO MEYIWA ROAD, PICK UP PASSENGERS, LEFT TO SHEZI STREET, PICK UP PASSENGERS, RIGHT TO MEYIWA STREET, LEFT TO SHEZI MAIN ROAD, PICK AND DROP PASSENGERS, RIGHT TO 74085 STREET TO P385. PICK AND DROP, RIGHT TO BUCK MAN BOULEVARD, PICK AND DROP, RIGHT TO LUBEX ROAD, PICK AND DROP, RIGHT TO SIBISI ROAD, PICK AND DROP, SIBISI BECOMES MEYIWA ROAD, PICK AND DROP INTO MPUMALANGA TAXI RANK(KWAMCOYI).</p>
12.12	<p>MPUMALANGA TAXI RANK TO HILLCREST</p> <p>FROM MPUMALANGA TAXI RANK (KWAMCOYI), TO 3001 STREET, PICK AND DROP, PASSENGERS, RIGHT TO MEYIWA ROAD, PICK UP PASSENGERS, RIGHT TO MEYIWA ROAD, PICK AND DROP PASSENGERS, LEFT TO SHEZI STREET, PICK AND DROP PASSENGERS, RIGHT TO MEYIWA STREET, PICK AND DROP PASSENGERS, LEFT TO SHEZI STREET, PICK AND DROP PASSENGERS, RIGHT TO 74085 STREET, PICK AND DROP PASSENGERS, RIGHT TO P385, PICK UP PASSENGERS, JOIN N3 (NO PICKING UP OF PASSENGERS), LEFT TO M13, OFF-RAMP AND TURN LEFT KASSIER ROAD ROAD(M46), RIGHT TO OLD MAIN ROAD, DROP OFF PASSENGERS ON OLD MAIN ROAD, LEFT TO INANDA ROAD, DROP OFF PASSENGERS, TURN RIGHT TO HILLCREST TAXI RANK AND RETURN ON THE SAME ROUTE.</p>
12.13	<p>MPUMALANGA TAXI RANK TO MPUMALANGA MALL</p> <p>FROM MPUMALANGA TAXI RANK (KWAMCOYI), TO 3001 STREET, PICK UP PASSENGERS, RIGHT TO MEYIWA ROAD, PICK UP PASSENGERS, LEFT TO SHEZI MAIN ROAD, PICK UP PASSENGERS, RIGHT TO 74095 STREET, PICK UP PASSENGERS, RIGHT TO KUNENE STREET, PICK UP PASSENGERS, RIGHT TO HAMMARSDALE MALL AND RETURN ON THE SAME ROUTE TO MPUMALANGA TAXI RANK (KWAMCOYI)</p>
12.14	<p>MPUMALANGA TAXI RANK TO MLABA VILLAGE</p> <p>FROM MPUMALANGA TAXI RANK (KWAMCOYI), TO 3001 STREET, PICK UP PASSENGERS, RIGHT TO MEYIWA ROAD, PICK UP TO SHEZI STREET, PICK UP PASSENGERS, RIGHT TO 74095 STREET, PICK AND DROP PASSENGERS, CROSS P385 HEADING MLABA VILLAGE MAIN ROAD, PICK AND DROP PASSENGERS, RETURN BACK AT SINENZUZO PRIMARY SCHOOL TO MPUMALANGA TAXI RANK ON THE SAME ROUTE TO MPUMALANGA TAXI RANK (KWAMCOYI).</p>



## transport

Department:  
Transport  
Province of KwaZulu-Natal

## GAZETTE

LGKZNG16-2023-JUL

REGION: ALL

1) <b>Application Number:</b> APP0159074	2) <b>Gazette Number:</b> LGKZNG16-2023-JUL
3) <b>Applicant:</b> RT NENE <b>ID NO.</b> 6402225306085 <b>Association:</b> NOT AVAILABLE	4) <b>Applicant Address:</b> L181 SECTION7 MADADENI 2951
5) <b>Existing Licence Holder:</b> NOT APPLICABLE <b>ID NO.</b> NOT APPLICABLE	6) <b>Existing Licence Holder Address:</b> NOT APPLICABLE
7) <b>Type of application:</b> NEW OPERATING LICENCE	8) <b>Operating Licence Number:</b> NOTAVAILABLE
9) <b>Vehicle Type:</b> MINIBUS	10) 1 X 15 (SEATED) + 0 (STANDING)
11) <b>Region:</b> AMAJUBA	
12.1	<p>KZPRERC2926439 - SCHOLARS AND THEIR PERSONAL EFFECTS: L181 SECTION 7 MADADENI TO KHASLEHLE PRIMARY SCHOOL STARTING AT HOUSE L181 SECTION 7 MADADENI, DRIVE STRAIGHT TURN RIGHT ON LOCAL STREET AND DRIVE STRAIGHT TURN RIGHT TO N SECTION 7 MADADENI, DRIVE STRAIGHT TURN LEFT ON LOCAL STREET TO HOUSE N255 SECTION 7 MADADENI TO PICK UP 2 LEARNERS, DRIVE STRAIGHT TURN RIGHT ON LOCAL STREET TO HOUSE N277 SECTION 7 MADADENI TO PICK UP 2 LEARNERS, DRIVE STRAIGHT TURN RIGHT ON LOCAL STREET TO HOUSE N5088 SECTION 7 MADADENI TO PICK UP 1 LEARNER, DRIVE STRAIGHT TURN RIGHT ON LOCAL STREET TO HOUSE N451 SECTION 7 MADADENI TO PICK UP 1 LEARNER, DRIVE STRAIGHT TO LOCAL STREET TURN RIGHT DRIVE STRAIGHT TO HOUSE N149 MADADENI TO PICK UP 2 LEARNER, DRIVE STRAIGHT TO LOCAL STREET TURN LEFT DRIVE STRAIGHT TO HOUSE N99 SECTION 7 MADADENI TO PICK UP 1 LEARNER, DRIVE STRAIGHT TO LOCAL STREET TURN RIGHT DRIVE STRAIGHT TO HOUSE N342 SECTION 7 MADADENI TO PICK UP 1 LEARNER, DRIVE STRAIGHT TO LOCAL STREET TURN LEFT DRIVE STRAIGHT TO HOUSE N5102 SECTION 7 MADADENI TO PICK UP 1 LEARNER, DRIVE STRAIGHT TURN RIGHT ON LOCAL STREET TO HOUSE N223 SECTION 7 MADADENI TO PICK UP 2 LEARNERS, DRIVE STRAIGHT TURN RIGHT ON LOCAL STREET TO HOUSE N6605 SECTION 7 MADADENI TO PICK UP 1 LEARNER, DRIVE STRAIGHT TURN RIGHT ON LOCAL STREET TO HOUSE N307 SECTION MADADENI TO PICK UP 1 LEARNER, DRIVE STRAIGHT TURN LEFT ONTO LOCAL STREET DRIVE STRAIGHT TO 4 WAY STOP AND TURN LEFT, DRIVE STRAIGHT ON THE STOP SIGN TURN RIGHT DRIVE AND AGAIN TURN TO E SECTION 5 MADADENI, DRIVE STRAIGHT TURN LEFT DRIVE, STRAIGHT TURN LEFT AND DRIVE STRAIGHT AND RIGHT TO LOCAL STREET, DRIVE STRAIGHT TO MLAMULELI PRIMARY SCHOOL AND DROP OF 2 LEARNERS, DRIVE BACK TO 4 WAY STOP AND TURN RIGHT, DRIVE STRAIGHT TO MAIN ROAD TURN LEFT DRIVE STRAIGHT TO SECTION 4 TO NONTOBOKO P. SCHOOL AND DROP OFF 4 LEARNERS, DRIVE STRAIGHT TURN RIGHT TO JOIN MD 5 ROAD TO B SECTION 2 MADADENI TURN LEFT STRAIGHT TURN RIGHT TO DROPPING ZONE AT VUMELLANI PRIMARY SCHOOL TO DROP 4 LEARNERS, DRIVE STRAIGHT AND TURN LEFT AND DRIVE STRAIGHT TO SIPHENI PRIMARY SCHOOL TO DROP OFF 2 LEARNERS, DRIVE STRAIGHT AND TURN LEFT TO KHASLEHLE PRIMARY SCHOOL TO DROP OFF ALL LEARNERS. IN THE AFTERNOON USE THE SAME ROUTE IN REVERSE TO PICK UP LEARNERS AT SCHOOL AND DROP LEARNERS AT THEIR HOMES.</p>



## transport

Department:  
Transport  
Province of KwaZulu-Natal

## GAZETTE

LGKZNG16-2023-JUL

REGION: ALL

1) <b>Application Number:</b> APP0159079	2) <b>Gazette Number:</b> LGKZNG16-2023-JUL
3) <b>Applicant:</b> MZ SHABALALA <b>ID NO.</b> 6507120360084 <b>Association:</b> NOT AVAILABLE	4) <b>Applicant Address:</b> F405 SECTION 6 MADADE 2951
5) <b>Existing Licence Holder:</b> NOT APPLICABLE <b>ID NO.</b> NOT APPLICABLE	6) <b>Existing Licence Holder Address:</b> NOT APPLICABLE
7) <b>Type of application:</b> NEW OPERATING LICENCE	8) <b>Operating Licence Number:</b> NOTAVAILABLE
9) <b>Vehicle Type:</b> OTHER	10) 1 X 6 (SEATED) + 0 (STANDING)
11) <b>Region:</b> AMAJUBA	
12.1	<p>KZPRERC2926292 - SCHOLARS AND THEIR PERSONAL EFFECTS:</p> <p>HOUSE F405 SECTION 6 MADADENI TO LENNOXTON PRIMARY SCHOOL STARTING AT HOUSE F405 SECTION 6 MADADENI DRIVE STRAIGHT TO HOUSE F402 SECTION 6 MADADENI TO PICK UP 1 LEARNER, DRIVE STRAIGHT TURN LEFT TO MAIN ROAD AND DRIVE STRAIGHT TO 4 WAY STOP AND TURN RIGHT TO JOHNSTONE FARM, DRIVE STRAIGHT TURN LEFT TO HOUSE 4560 JOHNSTONE FARM TO PICK UP 3 LEARNERS, DRIVE STRAIGHT TURN LEFT DRIVE STRAIGHT AND TURN RIGHT TO HOUSE 3575 FARM TO PICK UP 1 LEARNER, DRIVE STRAIGHT TURN LEFT TO HOUSE 4562 JOHNSTONE FARM TO PICK UP 1 LEARNER, DRIVE STRAIGHT TURN ON LOCAL STREET TURN RIGHT TO JOIN MA1 ROAD AND DRIVE STRAIGHT TURN RIGHT ON THE ROBOT TO JOIN ALBERT WESSEL ROAD TO NEWCASTLE TOWN, DRIVE STRAIGHT AND CROSS N11, DRIVE STRAIGHT PASS 2 SETS OF ROBOT AND TURN RIGHT TO JOIN ALLEN STREET, DRIVE STRAIGHT AND PASS NEWCASTLE SAPS DRIVE STRAIGHT AND TURN LEFT TO YORK ROAD AND DRIVE STRAIGHT AND TURN RIGHT TO SUTHERLANDS STREET AND DRIVE STRAIGHT TURN LEFT TO KIKLAND STREET AND DRIVE STRAIGHT AND TURN LEFT TO BIRD STREET AND DRIVE STRAIGHT THAN TURN TO OLYMPIC STREET DRIVE STRAIGHT TO DROPPING ZONE AT S.E VAWDA PRIMARY SCHOOL AND DROP OFF 4 LEARNERS, DRIVE STRAIGHT TURN LEFT TO KIRKLAND STREET AND DRIVE STRAIGHT AND TURN LEFT TO CENTRE SR DRIVE STRAIGHT AND RIGHT TO LEXTON STREET DRIVE STRAIGHT TURN LEFT TO DRAPER STREET DRIVE STRAIGHT AND TURN RIGHT TO COFIR PI DRIVE STRAIGHT TO DROPPING ZONE AT LENNOXTON PRIMARY SCHOOL AND DROP OFF 2 LEARNERS. IN THE AFTERNOON USE THE SAME ROUTE IN REVERSE TO PICK UP LEARNERS AT THE SCHOOL GATE AND DROP LEARNERS AT THEIR HOMES.</p>



## transport

Department:  
Transport  
Province of KwaZulu-Natal

## GAZETTE

LGKZNG16-2023-JUL

REGION: ALL

1) <b>Application Number:</b> APP0159082	2) <b>Gazette Number:</b> LGKZNG16-2023-JUL
3) <b>Applicant:</b> PHINDILE VICTORIA SHEZI <b>ID NO.</b> 6511100561083 <b>Association:</b> NOT AVAILABLE	4) <b>Applicant Address:</b> 6 LEO STREET LIMITHILL LADYSMITH  3370
5) <b>Existing Licence Holder:</b> NOT APPLICABLE <b>ID NO.</b> NOT APPLICABLE	6) <b>Existing Licence Holder Address:</b> NOT APPLICABLE
7) <b>Type of application:</b> NEW OPERATING LICENCE	8) <b>Operating Licence Number:</b> NOTAVAILABLE
9) <b>Vehicle Type:</b> MINIBUS	10) 1 X 15 (SEATED) + 0 (STANDING)
11) <b>Region:</b> UTHUKELA	
12.1 KZPRERC2926390 - SCHOLARS AND THEIR PERSONAL EFFECTS: 2837 IMPANGELE STREET STEADVILLE TO ALOE PARK PRIMARY SCHOOL FROM 2837 IMPANGELE STREET STEADVILLE TURN LEFT TO PICK UP 2 KIDS AT NEW STAND HOUSE NO.2836 PICK UP 2 CHILDREN, GO STRAIGHT TO INDONSA NEW STAND HOUSE NO.2915 TO PICK UP 2 CHILDREN GO STRAIGHT TO 0.7 KM THEN TURN LEFT TO TERROR LEKOTA STREET HOUSE NO.3691 PICK UP 3 CHILDREN GO TO STEVE BIKO ROAD HOUSE NO.3505 TO PICK UP 2 CHILDREN FOR 2KM TURN LEFT TO ITHENDELE STREET HOUSE NO.4740 TO PICK UP 1 CHILD TURN LEFT TO DR MADIBA DRIVE GO STRAIGHT FOR 0.2 KM THEN TURN LEFT TO GO AT THE NEXT DROP OFF 4 CHILDREN AT NIKELANI PRIMARY SCHOOL 3.4 KM THEN TURN LEFT TO ILLING ROAD, GO STRAIGHT FOR 0.3KM TURN RIGHT TO ALFRED DUMA STREET GO FOR 0.4 KM TURN LEFT TO NEWCASTLE ROAD, GO STRAIGHT THEN TURN LEFT TO ALEXANDRA STREET AND GO TO FORBERS STREET GO TO JOIN KANDAHAR AVENUE GO FOR 2.9KM TURN LEFT TO AGRA CRESCENT FOR 0.3KM TURN RIGHT TO DRIVIDIAN ROAD DROP POINT 6 CHILDREN AT ALOE PARK PRIMARY SCHOOL.	





## transport

Department:  
Transport  
Province of KwaZulu-Natal

## GAZETTE

LGKZNG16-2023-JUL

REGION: ALL

1)	<b>Application Number:</b> APP0159092	2)	<b>Gazette Number:</b> LGKZNG16-2023-JUL
3)	<b>Applicant:</b> VB VILAKAZI <b>ID NO.</b> 7110235554086 <b>Association:</b> VULAMEHLO TAXI OWNERS ASSOCIATION	4)	<b>Applicant Address:</b> D742 UMLAZI UMLAZI 4066
5)	<b>Existing Licence Holder:</b> NOT APPLICABLE <b>ID NO.</b> NOT APPLICABLE	6)	<b>Existing Licence Holder Address:</b> NOT APPLICABLE
7)	<b>Type of application:</b> NEW OPERATING LICENCE	8)	<b>Operating Licence Number:</b> LGKZN1003000863
9)	<b>Vehicle Type:</b> MINIBUS	10)	1 X 11 (SEATED) + 0 (STANDING)
11)	<b>Region:</b> UGU-OGWINI		
12.1	<p>2206SL2206LS10055295 - AMANDAWE TO DURBAN</p> <p>FROM AMANDAWE JUNCTION TAXI RANK PROCEED ALONG R102 / P188 TURN LEFT INTO N2 FREEWAY TOWARDS NORTH AND DRIVE ALONG AS STATED ABOVE IN ROUTE 1.</p> <p>ALTERNATIVELY: FROM AMANDAWE JUNCTION TAXI RANK PROCEED ALONG ROAD NUMBER P197 / 3 TURN RIGHT INTO ROAD NUMBER P78 THEN LEFT INTO N2 FREEWAY NORTH AND THEN PROCEED AS STATED IN ROUTE 1.</p> <p>ALTERNATIVELY: FROM AMANDAWE JUNCTION TAXI RANK PROCEED ALONG ROAD NUMBER P197/ 3 DRIVE STRAIGHT AND AFTER PASSING SAPPI THEN MAGABHENI AND TURN RIGHT AND JOIN N2 FREEWAY NORTH.</p>		
12.2	<p>2206SH2209WC10055319 - SCOTTBURGH TO ISIPINGO</p> <p>FROM SCOTTBURGH TAXI RANK PROCEED ALONG AIRTH STREET THEN TURN RIGHT INTO R102 FROM PARK RYNE CONTINUE ALONG PASSING UMKOMAAS THEN IIFRACOMBE AND CONTINUED ALONG R102 USING THE SAME FORWARD ROUTE IN 1 OR ALTERNATIVELY, ALONG ON R102 PARK RYNE TURN LEFT INTO R102 SCOTTBURGH BECOMING P188 DRIVE STRAIGHT AND TURN RIGHT INTO ROAD NUMBER P197/ 3 PASSING AMAHLONGWA AREA THEN TURN RIGHT INTO P78 AND LEFT INTO N2 FREEWAY NORTH TOWARDS AMANZIMTOTI THEN FOLLOW THE SAME DIRECTION AS IN ROUTE 1 ABOVE. ALONG N2 FREEWAY TURN LEFT INTO JOYNER ROAD (PROSPECTON WEST) RIGHT INTO WILCOX ROAD M35 LEFT INTO PROSPECTON ROAD AND LEFT AGAIN INTO OLD MAIN ROAD THEN RIGHT INTO ALEXANDER ROAD THEN PROCEED STRAIGHT TO THE TAXI RANK ON THE LEFT HAND SIDE.</p> <p>REVERSE ROUTE.</p> <p>FROM ISIPINGO TAXI RANK PROCEED ONTO ALEXANDER AVENUE AND LEFT INTO THOMAS AVENUE THEN RIGHT INTO INWABI ROAD AND TURN LEFT INTO OLD MAIN ROAD AND THEN RIGHT INTO PROSPECTON ROAD AND DRIVE BACK TO THE STARTING POINT USING THE SAME FORWARD ROUTE IN REVERSE.</p>		
12.3	<p>2206SW21004R00055270 - UMKOMAAS TO DURBAN</p> <p>FROM THE TAXI RANK IN UMKOMAAS DRIVE ALONG PATTERSON STREET BECOMING HARVEY ROAD TURN LEFT INTO MOODIE STREET THEN CONTINUE AND TURN RIGHT INTO R102 FROM SCOTTBURGH, AND PROCEED STRAIGHT ALONG R102 NORTH PASSING IIFRACOMBE, AND EITHER TURN LEFT INTO P491 WHICH LEADS TO N2 FREEWAY TOWARDS NORTH.</p> <p>ALTERNATIVELY.</p> <p>FOR THE PURPOSES OF SETTING DOWN PASSENGERS EN ROUTE CONTINUE ALONG R102. TURN LEFT INTO R603 (KINGSWAY/WINKLESPRUIT) AND RIGHT INTO N2 ON RAMP PROCEED ALONG N2 FREEWAY THEN LEFT INTO SEADOONE ROAD DOONSIDE OFF RAMP AFTER SETTING DOWN PASSENGERS AT A DESIGNATED AREA DRIVE BACK TO N2 FREEWAY NORTHWARDS. TURN LEFT INTO ADAMS ROAD OFF RAMP AND LEFT INTO LEWIS DRIVE THEN LEFT AGAIN INTO ADAMS ROAD IN AMANZIMTOTI. TURN RIGHT INTO KINGSWAY R102 AND LEFT INTO ADAMS ROAD AND THEN DRIVE BACK INTO N2 FREEWAY.</p> <p>ALTERNATIVELY,</p> <p>TURN LEFT INTO MOSS KOLNIC DRIVE, RIGHT INTO R102 KINGSWAY AND THEN PROCEED ALONG R102 PASSING KINGSWAY HOSPITAL. LEFT INTO HEATHER ROAD AND LEFT AGAIN INTO DICKENS ROAD THEN RIGHT INTO N2 FREEWAY NORTHWARDS AND CONTINUED DRIVING ALONG THE FREEWAY. ON ARRIVAL AT PROSPECTON TURN LEFT INTO JOYNER ROAD BECOMING JEFFELS ROAD AND PROCEED ALONG THEN TURN RIGHT INTO WILCOX ROAD M35 AND THEN TURN RIGHT INTO PROSPECTON ROAD THEN LEFT INTO N2 FREEWAY NORTHWARDS AND PROCEED ALONG TOWARDS DURBAN.</p> <p>ALTERNATIVELY.</p> <p>TURN LEFT INTO PROSPECTON ROAD AND RIGHT INTO OLD MAIN ROAD AND RIGHT INTO PRINCE MCWAYIZENI DRIVE. TURN RIGHT INTO M30 THEN JOIN R102 SOUTH COAST ROAD TOWARDS MEREBANK THEN DURBAN.</p> <p>ALTERNATEVELY,</p> <p>FROM OLD MAIN ROAD IN ISIPINGO AREA TURN RIGHT INTO RANA ROAD THEN THEN LEFT INTO R102 TOWARDS DURBAN. PROCEED ALONG AND JOIN M4 INKOSI ALBERT LUTHULI AND CONTINUE DRIVING ALONG M4, OR TURN LEFT INTO AN OFF RAMP NEAR CLAIRWOOD HORSE RACE COURSE AND PROCEED ALONG HIMALAYAS ROAD THEN TURN RIGHT INTO R102 SOUTH COAST ROAD THEN CARRY ON ALONG R102 SOUTH COAST ROAD.</p> <p>ALTERNATIVELY,</p> <p>TURN RIGHT INTO QUALITY STREET IN JACOBS EITHER TURN LEFT INTO M4 INKOSI ALBERT OR PRECEED ALONG QUALITY STREET THEN TURN LEFT INTO BALFOR ROAD BECOMING JACOBS ROAD THEN RIGHT INTO M4 ON RAMP AND DRIVE ALONG TOWARDS DURBAN. ALONG SOUTH COAST ROAD R102 EITHER.</p> <p>(A) TURN LEFT INTO M7 / EDWIN SWALES DRIVE THEN RIGHT INTO R102 UMBILO DIRECTION AND PROCEED ALONG R102N BECOMING UMBILO ROAD AND FINALLY TURN RIGHT INTO BEREA AND JOIN WEST STREET..</p> <p>(B) PROCEED AND JOIN WISLEY ROAD TOWARDS MAYDON WARF THEN JOIN MYDON ROAD AND TURN LEFT INTO M11 / MOORE ROAD.</p> <p>(C) LEFT INTO M7 RIGHT ON M5 TOWARDS UMBILO DIRECTION AGAIN INTO UMBILO ROAD BECOMING THEN DRIVE FORWARD AS STATED IN PARAGRAPH 9A0 ABOVE.</p>		

**transport**

Department:  
Transport  
Province of KwaZulu-Natal

**GAZETTE**

LGKZNG16-2023-JUL

REGION: ALL

- |             |  |
|-------------|--|
| <b>12.4</b> | <p>2206SW2209WC00055311 - UMKOMAAS TO UMGABABA.</p> <p>FROM THE TAXI RANK IN UMKOMAAS DRIVE ALONG PATTERSON STREET BECOMING HARVEY STREET THEN TURN LEFT INTO MOODIE STREET AND RIGHT INTO R102 FROM SCOTTBURGH, CONTINUED ALONG PASSING IIFRACOMBE THEN ARRIVE AT UMGABABA.</p> <p>REVERSE ROUTE:<br/>FROM A TAXI RANK IN UMGABABA JOIN R102 THEN DRIVE ALONG BACK TO THE STARTING POINT.</p> |
|-------------|--|



## transport

Department:  
Transport  
Province of KwaZulu-Natal

## GAZETTE

LGKZNG16-2023-JUL

REGION: ALL

1) <b>Application Number:</b> APP0159110	2) <b>Gazette Number:</b> LGKZNG16-2023-JUL
3) <b>Applicant:</b> SS SIBISI <b>ID NO.</b> 7707115474085 <b>Association:</b> INGWAVUMA TAXI ASSOCIATION	4) <b>Applicant Address:</b> PO BOX 211 INGWAVUMA 3968
5) <b>Existing Licence Holder:</b> BS NDAMANE <b>ID NO.</b> 4501010556085	6) <b>Existing Licence Holder Address:</b> P O BOX 2252 INGWAVUMA 3968
7) <b>Type of application:</b> NORMAL TRANSFER	8) <b>Operating Licence Number:</b> LGKZN0603000808
9) <b>Vehicle Type:</b> MINIBUS	10) 1 X 15 (SEATED) + 0 (STANDING)
11) <b>Region:</b> UMKHANYAKUDE	
12.1	KZPRERC2722844 - BHAMBANANA TO JOHANNESBURG FROM BHAMBANANA TAXI RANK TO JOHANNESBURG TURN LEFT INTO P522/1 PASS NKKONKONI TURN RIGHT TO N2, PASS PONGOLA PASS PIET RETIEF, TURN RIGHT INTO N17 PASS ERMELO VIA TRICHARD VIA BETHAL N17 VIA KINROSS ALENDRA AND SPRINGS. TURN LEFT TO RISSIK TURN RIGHT DE VILLIERS TO PARK CITY IN JOHANNESBURG OR TURN TO JOE SLOVO TURN LEFT TO WOLMARANS AND TURN LEFT TO HARRISON TO DE VILLIERS TO PARK CITY IN JOHANNESBURG. RETURN BACK SAME ROUTE.
12.2	KZPRERC2722697 - FROM BHAMBANANA TAXI RANK TURN LEFT TO P522/1 PASS JOZINI, PASS NKKONKONI TURN LEFT INTO N2 PASS HLUHLUWE PASS MTUBATUBA AND TURN LEFT TO R618 SUNROSH ROAD WITH PASSENGERS.
12.3	KZPRERC2722305 - BHAMBANANA TO INGWAVUMA FROM BHAMBANANA TAXI RANK TURN RIGHT INTO P522/1, TURN LEFT P443 STRAIGHT PASS INGWAVUMA BRIDGE NTAMBAYENGWE, PASS QHATHA PICK AND DROP UP TO INGWAVUMA TAXI RANK.
12.4	KZPRERC2722942 - BHAMBANANA TO JOZINI MALL FROM BHAMBANANA TAXI RANK TURN LEFT INTO P522/1 PASS JOZINI, TURN LEFT INTO P449 UP TO JOZINI MALL TAXI RANK AND RETURN BACK USING THE SAME ROUTE WITH PASSENGERS PICK AND DROP.
12.5	KZPRERC2722207 - BHAMBANANA TO MANYISENI FROM BHAMBANANA TAXI RANK TO MKUZE TURN LEFT INTO P522/1 MABHONUYINI PICK AND DROP TO JOZINI PICK AND DROP, NKKONKONI TURN LEFT INTO N2 AND TURN LEFT TO MKUZE TAXI RANK RETURNING BACK USING THE SAME ROUTE WITH PASSENGERS. THIS IS THE NEW ROUTE, THE DISTANCE FROM BHAMBANANA IS ABOUT THIRTY FIVE KILOMETERS TO MANYISENI. MASIBAMBISANE HAS GOT THE ROUTE TO MANYISE BUT THEY ARE STARTING AT MKUZE TAXI RANK.
12.6	KZPRERC2722648 - BHAMBANANA TO DURBAN FROM BHAMBANANA TAXI RANK TURN LEFT TO P22/1 PASS JOZINI, PASS NKKONKONI TURN TO N2 PASS HLUHLUWE, PASS MTUBATUBA PASS EMPANGENI, PASS TONGAAT, PASS BALLITO, THEN LEFT TO R102 STRAIGHT INTO YMCA TAXI RANK AND RETURN BACK USING THE SAME ROUTE WITH PASSENGERS.
12.7	KZPRERC2722256 - BHAMBANANA TO JOZINI FROM BHAMBANANA TAXI RANK TURN LEFT INTO P522/1 STRAIGHT AT MABHONUYINI PICK AND DROP, MSIYANE PICK AND DROP TURN RIGHT UP TO JOZINI TAXI RANK AND RETURN BACK USING THE SAME ROUTE WITH PASSENGERS.
12.8	KZPRERC2722354 - BHAMBANANA TO NDUMO FROM BHAMBANANA TAXI RANK TURN RIGHT INTO P522/1, TURN RIGHT INTO P522/2 PASS MAKWAKWA PICK AND DROP TURN LEFT INTO P435 MAKHASINI PICK AND DROP STRAIGHT UP TO NDUMO TAXI RANK
12.9	KZPRERC2722501 - BHAMBANANA TO MSIYANE FROM BHAMBANANA TAXI RANK TURN RIGHT INTO P522/1, TURN LEFT INTO P443 PASS INGWAVUMA BRIDGE, TURN LEFT INTO D850 NYAMANE PICK AND DROP PASS NYAMANE, PASS THEMBELIHLI PICK AND DROP PROCEED STRAIGHT UP TO MSIYANE TAXI RANK AND RETURN BACK WITH PASSENGER USING THE SAME ROUTE.
12.10	KZPRERC2722403 - BHAMBANANA TO KWANGWANASE FROM BHAMBANANA TAXI RANK TURN RIGHT INTO P522/1, TURN RIGHT INTO P522/2 PASS MAKWAKWA PICK AND DROP, PASS SKHEMELELE PICK AND DROP, PASS PHELANDABA PICK AND DROP, EZAMGOMENI ROAD PASS CIRCLE JOIN R22 STRAIGHT UP TO KWANGWANASE TAXI RANK AND RETURN BACK WITH PASSENGERS USING THE SAME ROUTE.
12.11	KZPRERC2722746 - BHAMBANANA TO EMPANGENI FROM BHAMBANANA TAXI RANK TURN LEFT TO P522/1 PASS JOZINI, PASS NKKONKONI TURN LEFT TO N2 PASS HLUHLUWE, PASS MTUBATUBA AND TURN LEFT TO R102 TURN RIGHT TO EMPANGENI TAXI RANK (BOXER) DROP OFF AND RETURN BACK USING THE SAME ROUTE WITH PASSENGERS.
12.12	KZPRERC2722893 - BHAMBANANA TO EKHLEHLI FROM BHAMBANANA TAXI RANK TURN RIGHT INTO P522/1, TURN LEFT INTO P443 PASS BRIDGE PICK AND DROP TURN RIGHT INTO D1840 NONJINKAZI PICK AND DROP PASS MBANDLENI PICK AND DROP, MANYISENI D1842 TURN RIGHT INTO D1884 PROCEED TO EKHLEHLI DROP OFF AND PICK UP AND RETURN BACK WITH PASSENGERS USING THE SAME ROUTE.
12.13	KZPRERC2722599 - BHAMBANANA TO SHEMULA FROM BHAMBANANA TAXI RANK TURN LEFT INTO P522/1 THEN TURN LEFT INTO D2037 PICK AND DROP TURN RIGHT INTO D1836 PASS KWAMBUZI PICK AND DROP, PASS MZIYENI STRAIGHT UP TO SHEMULA TAXI RANK AND RETURN WITH PASSENGERS USING THE SAME ROUTE
12.14	KZPRERC2722550 - BHAMBANANA TO KWASHUKELA FROM BHAMBANANA TAXI RANK TURN LEFT INTO D2038 PROCEED STRAIGHT UP TO SHUKELA TAXI RANK PICK AND DROP AND RETURN BACK USING THE SAME ROUTE WITH PASSENGERS. FROM BHAMBANANA TAXI RANK TURN LEFT INTO P522/1 THEN TURN LEFT INTO D2037 PICK AND DROP TURN RIGHT INTO D1836 PASS KWAMBUZI PICK AND DROP, PASS MZIYENI STRAIGHT UP TO SHEMULA TAXI RANK AND RETURN WITH PASSENGERS USING THE SAME ROUTE

**transport**

Department:  
Transport  
Province of KwaZulu-Natal

**GAZETTE**

LGKZNG16-2023-JUL

REGION: ALL

12.15	KZPRERC2722452 - BHAMBANANA TO GWALIWENI FROM BHAMBANANA TAXI RANK TURN RIGHT INTO P522/1, TURN LEFT INTO P443 PICK AND DROP TURN LEFT INTO D1837 PICK AND DROP PROCEED STRAIGHT TO GWALIWENI TAXI RANK AND RETURN BACK USING THE SAME ROUTE.
12.16	KZPRERC2722795 - BHAMBANANA TO PONGOLA FROM BHAMBANANA TAXI RANK TURN LEFT TO P522/1 PASS JOZINI, PASS NKKONKONI TURN RIGHT TO PONGOLA AND RETURN BACK USING THE SAME ROUTE WITH PASSENGERS.
12.17	KZPRERC2722158 - FROM BHAMBANANA TAXI RANK TO MKUZE TURN LEFT INTO P522/1 MABHONYINI PICK AND DROP TO JOZINI PICK AND DROP, NKKONKONI TURN LEFT INTO N2 AND TURNS LEFT TO MKUZE TAXI RANK RETURNING BACK USING THE SAME ROUTE WITH PASSENGERS



## transport

Department:  
Transport  
Province of KwaZulu-Natal

## GAZETTE

LGKZNG16-2023-JUL

REGION: ALL

1) <b>Application Number:</b> APP0159113	2) <b>Gazette Number:</b> LGKZNG16-2023-JUL
3) <b>Applicant:</b> L. LUTHULI <b>ID NO.</b> 0505185821087 <b>Association:</b> ZWARTKOP TAXI ASSOCIATION	4) <b>Applicant Address:</b> P O BOX 10700 SWEETWATER PIETERMARITZBURG 3201
5) <b>Existing Licence Holder:</b> XV KHUMALO <b>ID NO.</b> 7201130372086	6) <b>Existing Licence Holder Address:</b> 960420 KWANXAMALALA LOCATION SWEETWATERS PIETERMARITZBURG 3201
7) <b>Type of application:</b> NORMAL TRANSFER	8) <b>Operating Licence Number:</b> LGKZN0403000736
9) <b>Vehicle Type:</b> MINIBUS	10) 1 X 15 (SEATED) + 0 (STANDING)
11) <b>Region:</b> UMGUNGUNDLOVU	
12.1	<p>2202GM238N1W00051170 - ZWARTKOP TAXI ASSOCIATION.</p> <p>1.1 FROM GUBESHE TO RETIEF STREET TERMINAL.</p> <p>INBOUND: FROM GUBESHE TERMINUS INTO AND ALONG P399 INTO ZM109, INTO MR139, INTO SWEETWATERS ROAD, INTO SWARTKOP ROAD, INTO MAYORS WALK ( M80), INTO AND ALONG BERG STREET TO THE RANK AT THE CORNER OF RETIEF AND BERG STREET.</p> <p>1.2 FROM RETIEF STREET TERMINAL TO GUBESHE</p> <p>OUTBOUND: FROM RETIEF STREET TERMINAL INTO BERG STREET, LEFT INTO EAST STREET, LEFT INTO BOOM STREET, RIGHT INTO RETIEF STREET, LEFT INTO VICTORIA ROAD WHICH BECOMES WINSTON ROAD AND RIGHT INTO MAYORS WALK WHICH BECOMES SWARTKOP ROAD AND INTO SWEETWATERS ROAD (M80), INTO M139, INTO ZM109, INTO P399 AND PROCEED TO GUBESHE TERMINUS.</p>
12.2	<p>22068T22068T00051191 - HILTON COLLEGE TO PIETERMARITZBURG</p> <p>FROM HILTON COLLEGE INTO MR139, INTO HILTON (QUARRY SHOPPING CENTRE), RETURN TO N3 INTERSECTION AND RIGHT INTO N3, INTO DUNCAN MCKENZIE, AND INTO HYSLOP ROAD, INTO COMMERCIAL ROAD AND LEFT INTO LONGMARKET STREET AND LEFT INTO FREEDOM SQUARE( NEW TAXI RANK).</p> <p>FROM CITY TERMINAL ( FREEDOM SQUARE ), RIGHT INTO CHURCH STREET, LEFT INTO BOSHOF STREET, INTO CHATTERTON ROAD, INTO THE N3, INTO HILTON (QUARRY SHOPPING CENTRE), RETURN TO HILTON AND PROCEED TO HILTON COLLEGE; AS PER THE FORWARD ROUTE IN REVERSE;</p> <p>FROM CITY TERMINAL ( FREEDOM SQUARE ), RIGHT INTO CHURCH STREET, AND LEFT INTO N3, INTO HILTON ( QUARRY SHOPPING CENTRE), RETURN TO HILTON AND PROCEED TO HILTON COLLEGE AS PER THE FORWARD ROUTE IN REVERSE.</p>
12.3	<p>22068822068T00051192 - ZAYEKA TO PIETERMARITZBURG</p> <p>FROM ZAYEKA-BHEKIZIZWE SCHOOL (D1132), INTO AND ALONG P399 INTO ZM109, INTO MR139, INTO SWEETWATERS ROAD, INTO SWARTKOP ROAD, INTO MAYORS WALK (M80), INTO AND ALONG BERG STREET TO THE RANK AT THE CORNER OF RETIEF AND BERG STREET</p> <p>FROM RETIEF STREET TERMINAL INTO BERG STREET, LEFT INTO EAST STREET, LEFT INTO BOOM STREET, RIGHT INTO RETIEF STREET, LEFT INTO VICTORIA ROAD WHICH BECOMES WINSTON ROAD AND RIGHT INTO MAYORS WALK WHICH BECOMES SWARTKOP ROAD AND INTO SWEETWATERS ROAD (M80), INTO M139, INTO ZM109, INTO P399 AND PROCEED TO ZAYEKA- BHEKIZIZWE SCHOOL (D1132).</p>
12.4	<p>22068T22068T00051197 - 6.1. FROM MBUTSHANA (A3683) TO HILTON HOTEL.</p> <p>INBOUND: FROM MBUTSHANA, INTO P139 AND PROCEED TO HILTON HOTEL DIRECT.</p> <p>6.2. FROM HILTON HOTEL TO MBUTSHANA (A3683).</p> <p>OUTBOUND: FROM HILTON HOTEL, INTO P 139 AND PROCEED TO MBUTSHANA DIRECT.</p>
12.5	<p>22068T238N1W00051202 - MBUTSHANA TO RETIEF STREET (PIETERMARITZBURG)</p> <p>FROM MBUTSHANA, INTO AND ALONG P399 INTO ZM109, INTO MR139, INTO SWEETWATERS ROAD, INTO SWARTKOP ROAD, INTO MAYORS WALK (M80), INTO AND ALONG BERG STREET TO THE RANK AT THE CORNER OF RETIEF AND BERG STREET.</p> <p>OUTBOUND FROM RETIEF STREET TERMINAL INTO BERG STREET, LEFT INTO EAST STREET, LEFT INTO BOOM STREET, RIGHT INTO RETIEF STREET, LEFT INTO VICTORIA ROAD WHICH BECOMES WINSTON ROAD AND RIGHT INTO MAYORS WALK WHICH BECOMES SWARTKOP ROAD AND INTO SWEETWATERS ROAD (M80), INTO M139, INTO ZM109, INTO P399 AND PROCEED TO MBUTSHANA.</p>



## transport

Department:  
Transport  
Province of KwaZulu-Natal

## GAZETTE

LGKZNG16-2023-JUL

REGION: ALL

1) <b>Application Number:</b> APP0159115	2) <b>Gazette Number:</b> LGKZNG16-2023-JUL
3) <b>Applicant:</b> L LUTHULI <b>ID NO.</b> 0505185821087 <b>Association:</b> ZWARTKOP TAXI ASSOCIATION	4) <b>Applicant Address:</b> P O BOX 10700 SWEETWATER PIETERMARITZBURG 3201
5) <b>Existing Licence Holder:</b> XV KHUMALO <b>ID NO.</b> 7201130372086	6) <b>Existing Licence Holder Address:</b> 960420 KWANXAMALALA LOCATION SWEETWATERS PIETERMARITZBURG 3201
7) <b>Type of application:</b> NORMAL TRANSFER	8) <b>Operating Licence Number:</b> LGKZN0403003208
9) <b>Vehicle Type:</b> MINIBUS	10) 1 X 15 (SEATED) + 0 (STANDING)
11) <b>Region:</b> UMGUNGUNDLOVU	
12.1	<p>2202GM238N1W00051170 - ZWARTKOP TAXI ASSOCIATION.</p> <p>1.1 FROM GUBESHE TO RETIEF STREET TERMINAL.</p> <p>INBOUND: FROM GUBESHE TERMINUS INTO AND ALONG P399 INTO ZM109, INTO MR139, INTO SWEETWATERS ROAD, INTO SWARTKOP ROAD, INTO MAYORS WALK ( M80), INTO AND ALONG BERG STREET TO THE RANK AT THE CORNER OF RETIEF AND BERG STREET.</p> <p>1.2 FROM RETIEF STREET TERMINAL TO GUBESHE</p> <p>OUTBOUND: FROM RETIEF STREET TERMINAL INTO BERG STREET, LEFT INTO EAST STREET, LEFT INTO BOOM STREET, RIGHT INTO RETIEF STREET, LEFT INTO VICTORIA ROAD WHICH BECOMES WINSTON ROAD AND RIGHT INTO MAYORS WALK WHICH BECOMES SWARTKOP ROAD AND INTO SWEETWATERS ROAD (M80), INTO M139, INTO ZM109, INTO P399 AND PROCEED TO GUBESHE TERMINUS.</p>
12.2	<p>22068T22068T00051191 - HILTON COLLEGE TO PIETERMARITZBURG</p> <p>FROM HILTON COLLEGE INTO MR139, INTO HILTON (QUARRY SHOPPING CENTRE), RETURN TO N3 INTERSECTION AND RIGHT INTO N3, INTO DUNCAN MCKENZIE, AND INTO HYSLOP ROAD, INTO COMMERCIAL ROAD AND LEFT INTO LONGMARKET STREET AND LEFT INTO FREEDOM SQUARE( NEW TAXI RANK).</p> <p>FROM CITY TERMINAL ( FREEDOM SQUARE), RIGHT INTO CHURCH STREET, LEFT INTO BOSHOF STREET, INTO CHATTERTON ROAD, INTO THE N3, INTO HILTON (QUARRY SHOPPING CENTRE), RETURN TO HILTON AND PROCEED TO HILTON COLLEGE; AS PER THE FORWARD ROUTE IN REVERSE;</p> <p>FROM CITY TERMINAL ( FREEDOM SQUARE ), RIGHT INTO CHURCH STREET, AND LEFT INTO N3, INTO HILTON ( QUARRY SHOPPING CENTRE), RETURN TO HILTON AND PROCEED TO HILTON COLLEGE AS PER THE FORWARD ROUTE IN REVERSE.</p>
12.3	<p>22068822068T00051192 - ZAYEKA TO PIETERMARITZBURG</p> <p>FROM ZAYEKA-BHEKIZIWE SCHOOL (D1132), INTO AND ALONG P399 INTO ZM109, INTO MR139, INTO SWEETWATERS ROAD, INTO SWARTKOP ROAD, INTO MAYORS WALK (M80), INTO AND ALONG BERG STREET TO THE RANK AT THE CORNER OF RETIEF AND BERG STREET</p> <p>FROM RETIEF STREET TERMINAL INTO BERG STREET, LEFT INTO EAST STREET, LEFT INTO BOOM STREET, RIGHT INTO RETIEF STREET, LEFT INTO VICTORIA ROAD WHICH BECOMES WINSTON ROAD AND RIGHT INTO MAYORS WALK WHICH BECOMES SWARTKOP ROAD AND INTO SWEETWATERS ROAD (M80), INTO M139, INTO ZM109, INTO P399 AND PROCEED TO ZAYEKA-BHEKIZIWE SCHOOL (D1132).</p>
12.4	<p>22068T22068T00051193 - 4.1 FROM BHOBHONOMA (D1130) TO PIETERMARITZBURGH, RETIEF STREET TERMINAL.</p> <p>INBOUND: FROM BHOBHONOMA, INTO AND ALONG P399 INTO ZM109, INTO MR139, INTO SWEETWATERS ROAD, INTO SWARTKOP ROAD, INTO MAYORS WALK ( M80), INTO AND ALONG BERG STREET TO THE RANK AT THE CORNER OF RETIEF AND BERG STREET.</p> <p>4.2 FROM RETIEF STREET TERMINAL TO BHOBHONOMA (D1130).</p> <p>OUTBOUND: FROM RETIEF STREET TERMINAL INTO BERG STREET, LEFT INTO EAST STREET, LEFT INTO BOOM STREET, RIGHT INTO RETIEF STREET, LEFT INTO VICTORIA ROAD WHICH BECOMES WINSTON ROAD AND RIGHT INTO MAYORS WALK WHICH BECOMES SWARTKOP ROAD AND INTO SWEETWATERS ROAD (M80), INTO M139, INTO ZM109, INTO P399 AND PROCEED TO BHOBHONOMA.</p>
12.5	<p>22068T238N1W00051194 - 5.1 FROM EZIBONIVINI TO RETIEF STREET TERMINAL.</p> <p>INBOUND: FROM EZIBONIVINI, INTO AND ALONG P399 INTO ZM109, INTO MR139, INTO SWEETWATERS ROAD, INTO SWARTKOP ROAD, INTO MAYORS WALK ( M80), INTO AND ALONG BERG STREET TO THE RANK AT THE CORNER OF RETIEF AND BERG STREET.</p> <p>5.2 FROM RETIEF STREET TERMINAL TO EZIBONIVINI (P142).</p> <p>OUTBOUND: FROM RETIEF STREET TERMINAL INTO BERG STREET, LEFT INTO EAST STREET, LEFT INTO BOOM STREET, RIGHT INTO RETIEF STREET, LEFT INTO VICTORIA ROAD WHICH BECOMES WINSTON ROAD AND RIGHT INTO MAYORS WALK WHICH BECOMES SWARTKOP ROAD AND INTO SWEETWATERS ROAD (M80), INTO M139, INTO ZM109, INTO P399 AND PROCEED TO EZIBONIVINI.</p>
12.6	<p>22068T22068T00051197 - 6.1. FROM MBUTSHANA (A3683) TO HILTON HOTEL.</p> <p>INBOUND: FROM MBUTSHANA, INTO P139 AND PROCEED TO HILTON HOTEL DIRECT.</p> <p>6.2. FROM HILTON HOTEL TO MBUTSHANA (A3683).</p> <p>OUTBOUND: FROM HILTON HOTEL, INTO P 139 AND PROCEED TO MBUTSHANA DIRECT.</p>
12.7	<p>22068T238N1W00051202 - MBUTSHANA TO RETIEF STREET (PIETERMARITZBURG)</p> <p>FROM MBUTSHANA, INTO AND ALONG P399 INTO ZM109, INTO MR139, INTO SWEETWATERS ROAD, INTO SWARTKOP ROAD, INTO MAYORS WALK (M80), INTO AND ALONG BERG STREET TO THE RANK AT THE CORNER OF RETIEF AND BERG STREET.</p> <p>OUTBOUND FROM RETIEF STREET TERMINAL INTO BERG STREET, LEFT INTO EAST STREET, LEFT INTO BOOM STREET, RIGHT INTO RETIEF STREET, LEFT INTO VICTORIA ROAD WHICH BECOMES WINSTON ROAD AND RIGHT INTO MAYORS WALK WHICH BECOMES SWARTKOP ROAD AND INTO SWEETWATERS ROAD (M80), INTO M139, INTO ZM109, INTO P399 AND PROCEED TO MBUTSHANA.</p>



## transport

Department:  
Transport  
Province of KwaZulu-Natal

## GAZETTE

LGKZNG16-2023-JUL

REGION: ALL

1)	<b>Application Number:</b> APP0159083	2)	<b>Gazette Number:</b> LGKZNG16-2023-JUL
3)	<b>Applicant:</b> FS MOTAUNG <b>ID NO.</b> 5903205335086 <b>Association:</b> NOT AVAILABLE	4)	<b>Applicant Address:</b> F296 SECTION 6 MADADENI 2951
5)	<b>Existing Licence Holder:</b> NOT APPLICABLE <b>ID NO.</b> NOT APPLICABLE	6)	<b>Existing Licence Holder Address:</b> NOT APPLICABLE
7)	<b>Type of application:</b> NEW OPERATING LICENCE	8)	<b>Operating Licence Number:</b> NOTAVAILABLE
9)	<b>Vehicle Type:</b> MINIBUS	10)	1 X 15 (SEATED) + 0 (STANDING)
11)	<b>Region:</b> AMAJUBA		
12.1	<p>KZPRERC2926341 - SCHOLARS AND THEIR PERSONAL EFFECTS: HOUSE F296 SECTION 6 MADADENI TO KHASILIHLE PRIMARY SCHOOL STARTING AT HOUSE F296 SECTION 6 MADADENI, DRIVE STRAIGHT TURN LEFT TO MAIN ROAD AND DRIVE STRAIGHT TO 4 WAY STOP SIGN AND TURN RIGHT TO MASKRAAL FARM, DRIVE STRAIGHT TURN LEFT TO HOUSE 15 MASKRAAL FARM TO PICK UP 2 LEARNERS, DRIVE STRAIGHT TURN LEFT TO HOUSE 16 MASKRAAL FARM TO PICK UP 2 LEARNERS, DRIVE STRAIGHT TURN LEFT TO HOUSE 27 MASKRAAL FARM TO PICK UP 2 LEARNERS, DRIVE STRAIGHT TO JOIN MD5 ROAD, DRIVE STRAIGHT TURN LEFT ONTO LOCAL STREET DRIVE STRAIGHT TO 4 WAY STOP AND TURN LEFT, DRIVE STRAIGHT ON THE STOP SIGN TURN RIGHT DRIVE STRAIGHT AND AGAIN TURN LEFT TO F SECTION 6 MADADENI, DRIVE STRAIGHT TURN LEFT ON LOCAL STREET TO HOUSE F1834 SECTION 6 MADADENI TO PICK UP 2 LEARNERS, DRIVE STRAIGHT TURN LEFT ON LOCAL STREET TO STREET TO HOUSE F 1926 SECTION 6 MADADENI TO PICK UP 1 LEARNER, DRIVE STRAIGHT TURN RIGHT ON LOCAL STREET TO HOUSE F207 SECTION 6 MADADENI TO PICK UP 6 LEARNERS, DRIVE STRAIGHT TURN LEFT TO MAIN ROAD AND MAIN ROAD AND DRIVE STRAIGHT TO 4 WAY STOP AND TURN RIGHT TO H93 DRIVE STRAIGHT TURN RIGHT ON LOCAL STREET TO HOUSE 862 H39 MADADENI TO PICK UP 2 LEARNERS, DRIVE BACK TO WAY STOP AND TURN RIGHT DRIVE STRAIGHT TO MAIN ROAD TURN LEFT DRIVE STRAIGHT TO SECTION 6 TO PHENDUKANI HIGH SCHOOL AND DROP OFF 3 LEARNERS, DRIVE STRAIGHT TURN RIGHT TO JOIN MD5 ROAD TO B SECTION 2 MADADENI TURN LEFT DRIVE STRAIGHT AND TURN LEFT AND DRIVE STRAIGHT TO SIPHENI PRIMARY SCHOOL TO DROP OFF 5 THE LEARNERS, DRIVE STRAIGHT AND TURN LEFT TO KHASILIHLE PRIMARY SCHOOL TO DROP OFF ALL LEARNERS. IN AFTERNOON USE THE SAME ROUTE IN REVERSE TO PICK UP LEARNERS AT SCHOOL AND DROP LEARNERS AT THEIR HOMES.</p>		





## transport

Department:  
Transport  
Province of KwaZulu-Natal

## GAZETTE

LGKZNG16-2023-JUL

REGION: ALL

1) <b>Application Number:</b> APP0159119	2) <b>Gazette Number:</b> LGKZNG16-2023-JUL
3) <b>Applicant:</b> ME NGCOBO <b>ID NO.</b> 6904225363081 <b>Association:</b> NONGOMA TAXI ASSOCIATION	4) <b>Applicant Address:</b> PO BOX 1851 NONGOMA 3950
5) <b>Existing Licence Holder:</b> PS MNGOMEZULU <b>ID NO.</b> 4910195412081	6) <b>Existing Licence Holder Address:</b> P.O. BOX 1851 NONGOMA 3950
7) <b>Type of application:</b> NORMAL TRANSFER	8) <b>Operating Licence Number:</b> LGKZN0803001183
9) <b>Vehicle Type:</b> MINIBUS	10) 1 X 15 (SEATED) + 0 (STANDING)
11) <b>Region:</b> ZULULAND	
12.1	<p>22076I21004R10050355 - NONGOMA TO DURBAN</p> <p>FROM AN APPROVED NONGOMA TAXI RANK, TURN RIGHT TO NONGOMA MAIN ROAD INTO R66, PROCEED ALONG R66 AND PASS ULUNDI AND MELMOTH (NO DROP OR PICK UP WILL BE MADE), PROCEED INTO R34 AND PASS NDUNDULU AND TURN RIGHT INTO R66 AND PASS ESHOWE. FROM ESHOWE TOWN TURN LEFT TO TOTAL GARAGE (WHICH IS REFRESHMENT AREA. NO DROP OR PICK UP WILL BE MADE), PROCEED ALONG R66 AND PASS GINGINLOVU (NO DROP OR PICK UP WILL BE MADE), AND PROCEED TO DOKODWENI N2 ON-RAMP TURN RIGHT AND JOIN N2 TOLL ROAD, PASS THROUGH UMVOTI PLAZA AND PASS BALLITO AND TURN INTO RIGHT INTO M4 (DROP MAY BE MADE, NO PICKUPS), AND PROCEED ALONG M4 TO DURBAN INTO ORDINANCE ROAD, TURN LEFT INTO SOLDIERS WAY (DROP OFF AT THE KINGS GATE), TURN RIGHT INTO LEOPOLD ROAD REACHING WARWICK AVENUE, TURN RIGHT AND (DROP CAN BE MADE AT MARKET, NO PICK-UPS, PROCEED TO ALBERT ROAD AND TURN RIGHT TO UMNENI ROAD, AND EXIT LEFT TO OSBORNE STREET AT THE APPROVED TAXI RANK. OFF LOAD, LOAD AND RETURN ALONG THE FORWARD ROUTE IN REVERSE.</p> <p>ALTERNATIVE ROUTE FROM APPROVED TAXI RANK IN NONGOMA FOLLOW ROUTE AS PER NO.1 ABOVE UP TO BALLITO, PROCEED ALONG N2 TOLL ROAD THROUGH UMVOTI PLAZA AND EXIT TO R102 AT THE GATEWAY MALL TO UMNENI ROAD, TURN LEFT AND DROP OFF AT THE DURBAN STATION, PROCEED TO LEOPOLD ROAD AND DROP OFF AT KING'S GATE AND PROCEED ALONG AS DETAILED ABOVE.</p> <p>ALTERNATIVE ROUTE FROM APPROVED TAXI RANK IN NONGOMA, PROCEED TO N2 TOLL ROAD, EXITING LEFT INTO N3. PROCEED ALONG N3, EXIT TO M13. DROP-OFF AT ENGEN GARAGE, CROSS OVER TO WARWICK AVENUE, INTO ALICE ROAD (DROP WILL BE MADE AT GREY STREET), PROCEED TO AN APPROVED RANK AT OSBORNE STREET AND RETURN ALONG ROUTE NUMBER 1 ABOVE.</p>
12.2	<p>22076I2202BQ10050359 - NONGOMA TO NEWCASTLE</p> <p>FROM NONGOMA TAXI RANK, TURN LEFT INTO R618, PROCEED ALONG R618 TO NGOME (DROP ONLY), AND TURN LEFT INTO R69, AND CROSS OVER TO R33 ALONG VRYHEID. PROCEED ALONG R33 AND BLOOD RIVIER T-JUNCTION TURN RIGHT INTO R34 PROCEED ALONG R34 TO UTRECHT (DROP CAN BE MADE ONLY), PROCEED ALONG R34 AND PASS OSIZWENI AND MADADENI (NO DROP ONLY) AND PROCEED TO NEWCASTLE, INTO NEWCASTLE TAXI RANK. OFF LOAD, LOAD AND RETURN ALONG THE FORWARD ROUTE IN REVERSE.</p>
12.3	<p>22076I2207J510050360 - NONGOMA TO VRYHEID</p> <p>FROM NONGOMA TAXI RANK, TURN LEFT INTO R618, PROCEED ALONG R618 TO NGOME (DROP CAN BE MADE ONLY), PROCEED ALONG R618 AND TURN LEFT INTO R69, PROCEED ALONG TO VRYHEID TAXI RANK. OFFLOAD, LOAD AND RETURN ALONG FORWARD ROUTE IN REVERSE.</p>
12.4	<p>22076I22076I00050361 - NONGOMA TO PONGOLA</p> <p>FROM NONGOMA TAXI RANK, TURN RIGHT INTO R66, PROCEED ALONG R66 AND PASS MAHLANGASI (DROP CAN BE MADE), AND PROCEED TO MAGUDU ALONG R66, AT THE T JUNCTION TURN LEFT ALONG N2 ROAD, ENTERING TOWN, AND TURN RIGHT TO THE APPROVED TAXI RANK IN PONGOLA. OFF-LOAD, LOAD AND RETURN ALONG FORWARD ROUTE IN REVERSE.</p>
12.5	<p>22076I22077Z10050362 - NONGOMA TO MKHUZE</p> <p>FROM NONGOMA TAXI RANK, TURN LEFT TO MAIN ROAD AND PROCEED TO THE JUNCTION AND TAKE RIGHT ALONG R618 AT SIPHAMBANWENI, TURN LEFT ALONG P234, AND PASS EKUTHOKOZENI (PICK-UPS IS MADE SUBJECT TO CONDITION 5 BELOW), PROCEED ALONG P234 TO N2 AND CROSS OVER TO N2 TO MKHUZE MAIN ROAD AND TURN LEFT TO APPROVED TAXI RANK AT MKHUZE. OFFLOAD AND LOAD RETURN ALONG THE FORWARD ROUTE IN REVERSE.</p>
12.6	<p>22076I2207XJ10050363 - NONGOMA TO EMPANGENI</p> <p>FROM NONGOMA TAXI RANK TURN LEFT TO THE MAIN ROAD AT THE JUNCTION TURN RIGHT ALONG R618, AND PASS ALONG BUXEDEN AND HLABISA (NO PICK AND DROP MADE), PROCEED TO MATUBATUBA, AT THE N2 JUNCTION, TURN RIGHT INTO N2 AND PROCEED TO RICHARDS BAY (DROP IS MADE, NO PICK UPS), PROCEED ALONG R34 TO EMPANGENI AND DROP OFF ONLY PASSENGERS AT 'B' RANK AND PROCEED TO 'A' RANK. OFF-LOAD, LOAD AND RETURN ALONG THE FORWARD ROUTE IN REVERSE.</p> <p>ALTERNATIVE ROUTE FROM NONGOMA TAXI RANK, TURN RIGHT ALONG R66 AND PASS ULUNDI (NO PICK OR DROP) AND PROCEED TO MELMOTH ALONG R66 AND DROP WILL BE MADE ONLY, PROCEED ALONG R34 TO NDUNDULU (DROP ONLY), AND PROCEED ALONG R34 TO EMPANGENI. OFFLOAD AND LOAD AT EMPANGENI 'A' RANK AND RETURN ALONG THE FORWARD ROUTE IN REVERSE.</p>
12.7	<p>22076I11008Z10050364 - NONGOMA TO JOHANNESBURG</p> <p>FROM NONGOMA APPROVED TAXI RANK, TURN LEFT AT JUNCTION, TURN RIGHT INTO R618, PROCEED ALONG R618 INTO R69. PROCEED ALONG R69 AND PASS VRYHEID AND CROSS OVER INTO R33; AT BLOOD RIVIER T JUNCTION TURN RIGHT INTO R34, AND PASS UTRECHT AND NEWCASTLE (NO PICK UP OR DROP WILL BE MADE). AT NEWCASTLE TURN RIGHT INTO N11. PROCEED ALONG N11 TO VOLKRUST (REFRESHMENT POINT) (NO PICK UP), TURN LEFT INTO R23 AND PROCEED TO STANDERTON, HEIDELBERG AND BALFOUR (DROP CAN BE MADE, NO PICKS UPS), AND PROCEED INTO N3 SUBWAY AND TURN RIGHT INTO N3. PROCEED ALONG N3 TO JOHANNESBURG, AND PASS BOKSBURG, VOSLOORUS (NO PICK OR DROP) AND TURN LEFT INTO M2. PROCEED ALONG M2 AND TURN LEFT INTO RISSIK STREET, INTO WOLMARANS STREET, TURN RIGHT INTO WANDERERS STREET AND TURN LEFT INTO AN APPROVED TAXI RANK. OFFLOAD AND LOAD AND RETURN ALONG THE FORWARD ROUTE IN REVERSE.</p>



## transport

Department:  
Transport  
Province of KwaZulu-Natal

## GAZETTE

LGKZNG16-2023-JUL

REGION: ALL

12.8	<p>22076I22076I00050373 - CONDITIONS/RESTRICTIONS</p> <ol style="list-style-type: none"> <li>1. PASSENGERS MAY BE PICKED UP AND/OR SET DOWN ONLY AT DESIGNATED TAXI RANK OR TAXI STOP, WHICH SHALL EXCLUDE BUS STOPS.</li> <li>2. ON THE INBOUND TRIP TO DURBAN, VOSLOORUS, NEWCASTLE, LADYSMITH, EMPANGENI, MANDINI AND ULUNDI, NO PASSENGERS MAY BE PICKED UP END ROUTE FROM LEAVING THE MAGISTERIAL OF NONGOMA UNTIL REACHING THE DESTINATION RANK.</li> <li>3. ON THE RETURN TRIP TO NONGOMA, NO PASSENGERS MAY BE SET DOWN UNTIL REACHING THE MAGISTERIAL DISTRICT OF NONGOMA.</li> <li>4. ENTRY OR RANKING ON PRIVATE PROPERTY IS NOT PERMITTED WITHOUT PERMISSION OF THE LANDLORD, A COPY OF WHICH MUST BE SUPPLIED TO THE BOARD BEFORE ISSUE OPERATING LICENCE.</li> <li>5. WITHOUT HAVING ENTERED INTO AN AGREEMENT WITH OTHER OPERATORS ON A COMMON ROUTE, AS CONTEMPLATED BY SECTION 88 (2) (B) OF ACT 22 OF 2000, THE PICKING UP OR SETTING DOWN OF PASSENGERS ON SUCH ROUTE IS NOT PERMITTED. A COPY OF SUCH AGREEMENT MUST BE SUPPLIED TO THE BOARD.</li> <li>6. AT RANKS, WHETHER ON -STREET OR OFF-STREET, ONLY THE TAXIS THAT CAN BE ACCOMMODATED IN THE DEMARCATED AREA MAY OCCUPY THE RANK, EXCESS VEHICLES MUST HOLD ELSEWHERE AT DESIGNATED HOLDING AREAS.</li> <li>7. RANK PERMITS OR LETTERS OF AUTHORITY MUST BE PRODUCED IN RESPECT OF ALL RANKS IN MUNICIPAL ARREARS, IN PARTICULAR MAJOR TOWNS AND CITIES.</li> <li>8. THE ALLOCATION OF ANY ROUTE OR PORTION OF A ROUTE IS SUBJECT TO THE CONDITION THAT IT HAS BEEN APPROVED AND ALLOCATED IN GOOD FAITH AND THAT SUCH ROUTE WILL BE INVALID SHOULD IT TRANSPIRE THAT THE ROUTE OR PORTION THEREOF WILL, OR HAS CAUSED CONFLICT DUE TO IT HAVING BEEN APPROVED BASED ON INCORRECT OR FALSE INFORMATION SUPPLIED TO THE BOARD OR AS A RESULT OF AN ERROR. IN SUCH INSTANCE THE OPERATING LICENCE MUST BE RETURNED TO THE BOARD FOR CORRECTION.</li> <li>9. THE VEHICLE MUST BE COVERED BY MOTOR VEHICLE INSURANCE AS WELL AS PERSONAL LIABILITY INSURANCE.</li> </ol>
------	---



## transport

Department:  
Transport  
Province of KwaZulu-Natal

## GAZETTE

LGKZNG16-2023-JUL

REGION: ALL

1) <b>Application Number:</b> APP0159122	2) <b>Gazette Number:</b> LGKZNG16-2023-JUL
3) <b>Applicant:</b> DB MKHIZE <b>ID NO.</b> 5809210733084 <b>Association:</b> MATIMATOLO TAXI ASSOCIATION	4) <b>Applicant Address:</b> MBALANE AREA GREYTOWN 3250
5) <b>Existing Licence Holder:</b> NOT APPLICABLE <b>ID NO.</b> NOT APPLICABLE	6) <b>Existing Licence Holder Address:</b> NOT APPLICABLE
7) <b>Type of application:</b> NEW OPERATING LICENCE	8) <b>Operating Licence Number:</b> NOTAVAILABLE
9) <b>Vehicle Type:</b> MINIBUS	10) 1 X 15 (SEATED) + 0 (STANDING)
11) <b>Region:</b> UMGUNGUNDLOVU	
12.1	2202C72100H310054925 - 2. MATIMATOLO TO PIETERMARITZBURG FROM MATIMATOLO VIA D1627, TURN LEFT TO R74, PASS WELGEGUND GARAGE, THROUGH GREYTOWN AND JOIN R33, PASS NEW HANOVER TO PIETERMARITZBURG, CHURCH STREET, TURN RIGHT TO PIETERMARITZ STREET TO CHURCH STREET TO RANK (KWAMDAPHUNA), OFFLOAD AND LOAD PASSENGERS BACK TO MATIMATOLO VIA SAME ROUTE (NO PICKING UP IN GREYTOWN).
12.2	2202C72100H310054928 - RIETVLEI TO PIETERMARITZBURG FROM RIET VLEI TAXI RANK VIA R74, PASS HOWICK TO N3 TO PIETERMARITZBURG, BY CHURCH STREET AND TURN LEFT TO PIETERMARITZ STREET AND AGAIN TO CHURCH STREET TO KWAMDAPHUNA RANK WHERE WE OFFLOAD AND LOAD PASSENGERS BACK TO RIETVLEI.
12.3	2202C72202C700054924 - ESHANE TO GREYTOWN FROM SHANE VIA D1627 AND R74, PASS WELGEGUND GARAGE TO GREYTOWN TURN LEFT TO SURGENT STREET OFFLOAD AND LOAD PASSENGERS BACK TO SHANE VIA SAME ROUTE.
12.4	2202C72202C700054929 - ENTEMBENI TO GREYTOWN FROM NTEMBISWENI VIA D1327 TO R74 PASS WELGEGUND GARAGE TO GREYTOWN TURN LEFT TO MATLAND STREET RIGHT INTO SURGENT STREET TO THE RANK OFF LOAD AND LOAD BACK TO MATIMATOLO VIA SAME ROUTE.
12.5	2202C72202C700054930 - MBALANE TO GREYTOWN FROM MBALANE VIA D21 PASS GREYTOWN TURN TO R622 TO GREYTOWN TURN RIGHT TO DURBAN STREET RIGHT INTO BELL STREET LEFT INTO SURGE3NT STREET LOAD BACK TO MBALANE VIA SAME ROUTE.
12.6	2202C72207KA00054926 - MATIMATOLO TO DURBAN FROM MATIMATOLO VIA D1627, TURN LEFT TO R74, PASS WELGEGUND GARAGE THROUGH GREYTOWN, JOIN R33, PASS NEW HANOVER, PASS PIETERMARITZBURG, JOIN N3 AGAIN TO DURBAN, OFFLOAD PASSENGERS TO BEREA STREET AND LOAD BACK TO MATIMATOLO USING THE SAME ROUTE.
12.7	2202C72207KA00054927 - ESHANE TO KRANSKOP FROM SHANE VIA D1627 PASS AHRENS TURN RIGHT TO R74, TURN LEFT TO KRANSKOP, TURN LEFT TO THE RANK OFFLOAD AND LOAD PASSENGERS BACK TO MATIMATOLO VIA SAME ROUTE.



## transport

Department:  
Transport  
Province of KwaZulu-Natal

## GAZETTE

LGKZNG16-2023-JUL

REGION: ALL

1) <b>Application Number:</b> APP0159085	2) <b>Gazette Number:</b> LGKZNG16-2023-JUL
3) <b>Applicant:</b> SJ THABEDE <b>ID NO.</b> 6403220705081 <b>Association:</b> NOT AVAILABLE	4) <b>Applicant Address:</b> D7021 SECTION 4 MADADENI 2951
5) <b>Existing Licence Holder:</b> NOT APPLICABLE <b>ID NO.</b> NOT APPLICABLE	6) <b>Existing Licence Holder Address:</b> NOT APPLICABLE
7) <b>Type of application:</b> NEW OPERATING LICENCE	8) <b>Operating Licence Number:</b> NOTAVAILABLE
9) <b>Vehicle Type:</b> MINIBUS	10) 1 X 15 (SEATED) + 0 (STANDING)
11) <b>Region:</b> AMAJUBA	
12.1	<p>KZPRERC2926635 - SCHOLARS AND THEIR PERSONAL EFFECTS: HOUSE D7021 SECTION 4 MADADENI TO S.E VAWDA PRIMARY SCHOOL STARTING FROM HOUSE D7021 SECTION 4 MADADENI, DRIVE STRAIGHT TURN RIGHT TO LOCAL STREET DRIVE STRAIGHT TO MAIN ROAD AND DRIVE STRAIGHT AND TURN LEFT DRIVE STRAIGHT TO D SECTION 4, DRIVE STRAIGHT AND TURN LEFT TO LOCAL STREET AND TURN LEFT AGAIN TO HOUSE F 518 SECTION 6 MADADENI TO PICK UP 2 LEARNERS, DRIVE STRAIGHT TURN LEFT ON LOCAL STREET TO HOUSE F2477 SECTION 6 MADADENI PICK UP 1 LEARNER, DRIVE STRAIGHT AND TURN RIGHT DRIVE STRAIGHT ON LOCAL STREET AND TURN RIGHT TO HOUSE F7901 SECTION 6 MADADENI TO PICK UP 3 LEARNERS, DRIVE STRAIGHT TURN LEFT ON LOCAL STREET TO HOUSE F374 SECTION 5 MADADENI PICK UP 2 LEARNERS, DRIVE STRAIGHT ON LOCAL STREET AND TURN LEFT TO JOIN MA3 ROAD DRIVE STRAIGHT AND TURN LEFT E SECTION 5 MADADENI, DRIVE STRAIGHT AND TURN LEFT AND DRIVE STRAIGHT THEN TURN RIGHT TO HOUSE E7356 SECTION 5 MADADENI TO PICK UP 3 LEARNERS, DRIVE STRAIGHT AND TURN RIGHT TO HOUSE E16211 SECTION 5 MADADENI TO PICK UP 4 LEARNERS, DRIVE STRAIGHT TURN LEFT ON LOCAL STREET TURN RIGHT TO JOIN MA1 AND DRIVE STRAIGHT TURN RIGHT ON THEN ROBOT TO JOIN ALBERT WESSELS ROAD TO TOWN, DRIVE STRAIGHT TO CROSS N11 DRIVE STRAIGHT TURN LEFT ON LOCAL STREET TURN RIGHT TO JOIN MA1 ROAD AND DRIVE STRAIGHT TURN RIGHT ON THE ROBOT TO JOIN ALBERT WESSELS ROAD NEWCASTLE TOWN, DRIVE STRAIGHT PASS 2 SETS OF ROBOT AND TURN RIGHT TO JOIN ALLEN STREET, DRIVE STRAIGHT AND PASS NEWCASTLE SAPS DRIVE STRAIGHT AND DRIVE BACK TO YORK ROAD AND DRIVE STRAIGHT AND TURN RIGHT TO SUTHERLAND STREET AND DRIVE STRAIGHT TURN LEFT TO KIRKLAND STREET DRIVE STRAIGHT AND BEND TO CENTRE STREET AND TURN ON THE DROPPING ZONE AT SURYAVILLE PRIMARY SCHOOL AND DROP OFF 6 LEARNERS, DRIVE STRAIGHT AND TURN LEFT TO BIRD STREET AND DRIVE STRAIGHT THEN TURN RIGHT TO OLYMPIC STREET DRIVE STRAIGHT TO DROPPING AT S.E VAWDA PRIMARY SCHOOL AND DROP OFF 9 LEARNERS. IN THE AFTERNOON USE THE SAME ROUT IN REVERSE TO PICK UP LEARNERS AT THE SCHOOL GATE AND DROP LEARNERS AT THEIR HOMES.</p>



## transport

Department:  
Transport  
Province of KwaZulu-Natal

## GAZETTE

LGKZNG16-2023-JUL

REGION: ALL

1) <b>Application Number:</b> APP0159130	2) <b>Gazette Number:</b> LGKZNG16-2023-JUL
3) <b>Applicant:</b> SE LUWACA <b>ID NO.</b> 6907040544082 <b>Association:</b> AMAOTI TAXI OWNERS ASSOCIATION	4) <b>Applicant Address:</b> P446 IBHESHU ROAD KWAMASHU DURBAN 4359
5) <b>Existing Licence Holder:</b> GT DLAMINI <b>ID NO.</b> 6811300616087	6) <b>Existing Licence Holder Address:</b> 17 BRICKFLIED ROAD NEWLANDS WEST, DURBAN KWA ZULU NATAL  4037
7) <b>Type of application:</b> NORMAL TRANSFER	8) <b>Operating Licence Number:</b> LGKZN1403003007
9) <b>Vehicle Type:</b> MINIBUS	10) 1 X 9 (SEATED) + 0 (STANDING)
11) <b>Region:</b> GREATER NORTH	
12.1	<p>2206RT2206LS00053486 - AMAOTI TO DURBAN</p> <p>FROM ANY OF THE INNER CIRCLE POINTS/RANKS (INTERNAL) ON ROAD D403, (MFEKA'S KRAAL), ALONG D403 PASSING LANGALIBALELE SCHOOL, LEFT INTO MR93, INTO KWAMASHU HIGHWAY (M25), INTO NORTH COAST ROAD (R102), INTO UMGENI ROAD – (INTO SOLDIER'S WAY, RIGHT INTO QUEEN STREET, RIGHT INTO FIELD STREET AND PROCEED TO SOLDIER'S WAY TAXI RANK), OR RIGHT INTO LEOPOLD STREET, RIGHT INTO WARWICK AVENUE, INTO CENTENARY ROAD AND PROCEED TO CENTENARY ROAD TAXI RANK.</p> <p>ALTERNATIVE ROUTE</p> <p>ALONG THE ABOVE ROUTE INTO KWAMASHU HIGHWAY (M25), TURN RIGHT INTO THE ON-RAMP TO THE N2, LEFT INTO THE ON-RAMP TO THE N3, ALONG THE N3, INTO OLD DUTCH ROAD, - (LEFT INTO CENTENARY ROAD AND PROCEED TO CENTENARY ROAD TAXI RANK), OR (INTO ALICE STREET, RIGHT INTO SOLDIER'S WAY, RIGHT INTO SOLDIER'S WAY TAXI RANK).</p> <p>ALTERNATIVE ROUTE</p> <p>ALONG ROUTE (1) ABOVE, INTO KWAMASHU HIGHWAY (M25), TURN RIGHT INTO THE ON-RAMP TO THE N2, ALONG THE N2 – (TURN LEFT INTO THE OFF-RAMP TO INANDA ROAD (M21), INTO SEA COW LAKE ROAD, RIGHT INTO NORTH COAST ROAD, OR, TURN LEFT INTO THE OFF-RAMP TO INANDA ROAD (M21), ALONG THE OFF-RAMP, LEFT INTO UMGENI ROAD (M19), ALONG M19) – INTO UMGENI ROAD (R102), AND PROCEED TO SOLDIER'S WAY OR CENTENARY ROAD TAXI RANK USING ROUTE (1) ABOVE.</p> <p>FROM OHLANGE CASH AND CARRY ON WESTHAM DRIVE, ALONG THE ROAD LEADING TO D403, - (RIGHT ALONG AND LEFT INTO D403, OR, FOLLOW THE ROAD WHICH GOES PASS OHLANGE HIGH SCHOOL ON THE SOUTH SIDE) – LEFT INTO MR93, INTO KWAMASHU HIGHWAY (M25), AND ALONG ANY OF THE ROUTES DETAILED ABOVE.</p> <p>RETURN ROUTE:</p> <p>DURBAN TO AMAOTI</p> <p>FROM SOLDIER'S WAY TAXI RANK INTO FIELD STREET, INTO ALBERT STREET, INTO UMGENI ROAD, INTO NORTH COAST ROAD, INTO KWAMASHU HIGHWAY (M25), ALONG M25, INTO MAIN ROAD 93, ALONG MR93, TURN RIGHT INTO D403, ALONG D403 PASSING LANGALIBALELE SCHOOL, AND PROCEED TO ANY OF THE INNER CIRCLE POINTS OR INFORMAL RANKS ON ROAD D403 (MFEKA'S KRAAL). RESTRICTED FROM PICKING UP AT KWA LANGALIBALELE SCHOOL ON THE FORWARD JOURNEY AND FROM SETTING DOWN ON THE RETURN JOURNEY.</p> <p>ALTERNATIVE ROUTE</p> <p>FROM SOLDIER'S WAY TAXI RANK INTO FIELD STREET, LEFT INTO LEOPOLD STREET, ALONG LEOPOLD STREET, INTO CANONGATE ROAD, INTO THE N3 WESTERN FREEWAY, ALONG THE N3, LEFT INTO THE ON-RAMP TO THE N2, INTO N2, ALONG THE N2, LEFT INTO THE OFF-RAMP TO KWAMASHU HIGHWAY (MR25), INTO MR93, AND CONTINUE AS PER THE RETURN ROUTE 1 ABOVE.</p> <p>RETURN ROUTE</p> <p>FROM CENTENARY ROAD TAXI RANK, RIGHT INTO MARKET ROAD LEFT INTO ALICE STREET, LEFT INTO ALBERT STREET, INTO UMGENI ROAD, INTO NORTH COAST ROAD, INTO KWAMASHU HIGHWAY (M25), INTO MR93 AND CONTINUE AS PER THE RETURN ROUTE ALTERNATIVE RETURN ROUTE.</p>
12.2	<p>2206RT2206LS00053488 - AMAOTI TO MOUNT EDGEcombe</p> <p>FROM ANY OF THE INNER CIRCLE POINTS / INFORMAL RANKS (AMAOTI) ON ROAD D403 (MFEKA'S KRAAL), ALONG ROAD D403, PASSING LANGALIBALELE SCHOOL, TURN LEFT INTO MAIN ROAD 93, INTO KWAMASHU HIGHWAY (M25), LEFT INTO THE ON-RAMP TO THE N2, LEFT ALONG THE N2, TURN LEFT INTO M41 OFF-RAMP, LEFT INTO METROPOLITAN ROUTE (M41), INTO MOUNT EDGEcombe, OUTSIDE THE HOTEL AND RETURN.</p>
12.3	<p>2206RT2206U200053491 - AMAOTI TO VERULAM</p> <p>FROM AMAOTI (INNER CIRCLE POINTS) ZWELISHA INFORMAL RANK, MFEKA'S KRAAL, ON ROAD D403, ALONG D403 PASSING LANGALIBALELE SCHOOL, LEFT INTO MAIN ROAD 92, ALONG MR93 INTO KWAMASHU HIGHWAY, LEFT INTO THE ON-TAMP TO THE PROVINCIAL ROAD (R102), ALONG R102, RIGHT INTO WICKS STREET, TURN LEFT INTO TODD STREET, RIGHT INTO IRELAND STREET AND PROCEED TO AN APPROVED TAXI RANK ON IRELAND STREET AND RETURN.</p>
12.4	<p>2206RT2206U800053492 - AMAOTI TO UMHLANGA ROCKS</p> <p>FROM ANY OF THE INNER CIRCLE POINTS / INFORMAL RANKS ON ROAD D403 (MFEKA'S KRAAL), ALONG D403, TURNING LEFT JOINING WESTHAM DRIVE, LEFT INTO LENHAM DRIVE, RIGHT INTO NORTHERN DRIVE, LEFT INTO PHOENIX HIGHWAY, ALONG PHOENIX HIGHWAY, TURNING RIGHT INTO THE ON-RAMP TO M41, ALONG M41, LEFT INTO THE OFF-RAMP TO UMHLANGA ROCKS DRIVE (M12), LEFT INTO UMHLANGA ROCKS DRIVE, ALONG M12, TURN RIGHT INTO LIGHTHOUSE ROAD, LEFT INTO TANAGER WAY AND PROCEED TO AN APPROVED TAXI RANK ON TANAGER WAY.</p>
12.5	<p>2206RT2206LS00053489 - 1. AMAOTI TO CROSS ROADS (KWAMASHU).</p> <p>FROM AMAOTI (INNER CIRCLE POINTS), ALONG D403 PASS LANGALIBALELE SCHOOL, LEFT INTO MAIN ROAD 93, ALONG MR93, INTO KWAMASHU HIGHWAY (M25), TURN LEFT INTO THE OFF-RAMP TO MALANDELA ROAD / MR93 (CROSS ROADS) TAXI RANK AND RETURN ALONG THE SAME ROUTE.</p> <p>RETURN ROUTE 4</p> <p>4.2. KWAMASHU CROSS ROADS TO AMAOTI</p> <p>FROM KWAMASHU CROSS ROADS TAXI RANK (CORNER OF MALANDELA ROAD / MR93), INTO MALANDELA ROAD, LEFT INTO THE ON-RAMP TO KWAMASHU HIGHWAY (M25), INTO MAIN ROAD 93, ALONG MAIN ROAD 93, TURN RIGHT INTO D403, ALONG D403, PASSING LANGALIBALELE SCHOOL AND PROCEED TO ANY OF THE INNER CIRCLE POINTS / INFORMAL RANKS ON ROAD D403 IN AMAOTI.</p>



## transport

Department:  
Transport  
Province of KwaZulu-Natal

## GAZETTE

LGKZNG16-2023-JUL

REGION: ALL

1) <b>Application Number:</b> APP0159151	2) <b>Gazette Number:</b> LGKZNG16-2023-JUL
3) <b>Applicant:</b> RM CELE <b>ID NO.</b> 7607275362080 <b>Association:</b> NOT AVAILABLE	4) <b>Applicant Address:</b> B551 UMLAZI TOWNSHIP UMLAZI DURBAN 4066
5) <b>Existing Licence Holder:</b> NOT APPLICABLE <b>ID NO.</b> NOT APPLICABLE	6) <b>Existing Licence Holder Address:</b> NOT APPLICABLE
7) <b>Type of application:</b> NEW OPERATING LICENCE	8) <b>Operating Licence Number:</b> LGKZN1304000177
9) <b>Vehicle Type:</b> OTHER	10) 1 X 4 (SEATED) + 0 (STANDING)
11) <b>Region:</b> ETHEKWENI AND ILEMBE	
12.1	KZPRERC2736760 - FROM TAXI RANK NO.12 ALIWAL STREET, DURBAN SITUATED WITHIN THE MAGISTERIAL DISTRICT OF DURBAN TO POINTS WITHIN A RADIUS OF 50 (FIFTY) KILOMETRES THEREFROM AND RETURN.



## transport

Department:  
Transport  
Province of KwaZulu-Natal

## GAZETTE

LGKZNG16-2023-JUL

REGION: ALL

1) <b>Application Number:</b> APP0158609	2) <b>Gazette Number:</b> LGKZNG16-2023-JUL
3) <b>Applicant:</b> PJ MALIBAZI <b>ID NO.</b> 8205185927081 <b>Association:</b> NOT AVAILABLE	4) <b>Applicant Address:</b> PO BOX 5050 KWAMBONAMBI 3915
5) <b>Existing Licence Holder:</b> NOT APPLICABLE <b>ID NO.</b> NOT APPLICABLE	6) <b>Existing Licence Holder Address:</b> NOT APPLICABLE
7) <b>Type of application:</b> NEW OPERATING LICENCE	8) <b>Operating Licence Number:</b> NOTAVAILABLE
9) <b>Vehicle Type:</b> METERED TAXI	10) 1 X 0-8 (SEATED) + 0 (STANDING)
11) <b>Region:</b> KING CETSHWAYO	
12.1	KZPRERC2926684 - FROM RICHARDS BAY AT 1132 MZINGAZI WARD 6 TO DIFFERENT DESTINATIONS WITHIN 50KM RADIUS AND RETURN.





## transport

Department:  
Transport  
Province of KwaZulu-Natal

## GAZETTE

LGKZNG16-2023-JUL

REGION: ALL

1) <b>Application Number:</b> APP0159154	2) <b>Gazette Number:</b> LGKZNG16-2023-JUL
3) <b>Applicant:</b> DN SIBISI <b>ID NO.</b> 6501215549081 <b>Association:</b> SIQALOKUHLE TAXI ASSOCIATION	4) <b>Applicant Address:</b> HOUSE 100336 CHIBINI AREA WARD 4  4001
5) <b>Existing Licence Holder:</b> BC CELE <b>ID NO.</b> 7010090693088	6) <b>Existing Licence Holder Address:</b> A2631 SDUDLA ROAD NEWTOWN 4310
7) <b>Type of application:</b> NORMAL TRANSFER	8) <b>Operating Licence Number:</b> LGKZN0903000974
9) <b>Vehicle Type:</b> MINIBUS	10) 1 X 15 (SEATED) + 0 (STANDING)
11) <b>Region:</b> ILEMBE	
12.1	2202H12202IL00047542 - TONGAAT CBD TO BELVERDERE FROM TONGAAT TAXI RANK TO BELVEDERE ON MARKET LANE TURN RIGHT INTO MAIN ROAD R102 TURN RIGHT INTO DAHLJA ROAD TO STATION AND PROCEED TO RANK.
12.2	2202H12202H100047543 - TONGAAT CBD TO BHAMSHELA FROM TONGAAT TO BHAMSHELA ON MARKET LANE TURN LEFT AT ROBOT TO R102 MAIN ROAD TURN LEFT R614 TAKE NOORDSBURG ROAD AND PROCEED TO BHAMSHELA TAXI RANK.
12.3	2202H12202H100047544 - TONGAAT TO CHIBINI FROM TONGAAT TAXI RANK ON MARKET LANE TURN LEFT INTO R102 MAIN ROAD TURN LEFT INTO NOODSBURG ROAD (R614), PASS BHAMSHELA TAXI RANK TURN RIGHT PASS DEDA SCHOOL AND PROCEED TO THE CHIBINI TAXI RANK AND RETURN ALONG THE SAME ROUTE.
12.4	2202H12202LC00047547 - TONGAAT TO PINETOWN FROM TONGAAT TAXI RANK ON MARKET LANE TURN INTO R102 MAIN ROAD INTO MAIN ROAD (R102) INTO M41 SOUTH ONTO N2 WEST INTO N3 ONTO M13 JS MRWICK HIGHWAY TAKE OLD MAIN ROAD OFF-RAMP RIGHT INTO OLD MAIN ROAD INTO ANDERSON STREET TO PINETOWN TAXI RANK AND RETURN ALONG THE SAME ROUTE.
12.5	2202H121005B10047549 - TONGAAT AT EMPANGENI TONGAAT TAXI RANK TO EMPANGENI TONGAAT TAXI RANK ON MARKET LANE TURN LEFT INTO R102 MAIN ROAD PASS GINGINDLOVU PASS FELIXTON TO R34 TURN LEFT AND PROCEED TO THE EMPANGENI TAXI RANK NEAR BOXER SUPERMARKET AND RETURN ALONG THE SAME ROUTE.
12.6	2202H12202H100047551 - CHIBINI TO TONGAAT FROM CHIBINI TAXI RANK PASS QALAKAHLE HIGH SCHOOL VIA NAMBITHANE PASS BHAMSHELA PASS NSUZE POLICE STATION PASS KWAMAZIBUKO PROCEEDING WITH R614 TO FAIRBREEZE TURN RIGHT TO R102 MAIN ROAD TO TONGAAT TAXI RANK AND RETURN ALONG THE SAME ROUTE.
12.7	2202H12202H100047554 - BHAMSHELA TO KWA-MAPHUMULO FROM BHAMSHELA TAXI RANK ROAD R614 PASS NSUZE POLICE STATION LEFT TURN TO QINISANI SCHOOL CROSS THE BRIDGE TO UMWOTI T JUNCTION AND TURN TOWARDS KWA-MAPHUMULO TAXI.
12.8	2202H12202H100047556 - BHAMSHELA TO DALTON FROM R614 ROAD PASS GLENSIDE FAWN LEAS STRAIGHT TO DALTON TAXI RANK AND RETURN ALONG THE SAME ROUTE. RANK RETURN ALONG THE SAME ROUTE.
12.9	2202H12202H100047528 - BHAMSHELA TO TONGAAT FROM TAXI RANK TO R614, PASS NSUZE POLICE STATION PICKING UP AND DROPPING OFF, PASS QINISANI SCHOOL UP TO FAIRBREEZE ROBOT, TURN RIGHT INTO R102 PROCEED TO TONGAAT WITH MAIN ROAD, TURN RIGHT INTO MARKET LANE TO TONGAAT TAXI RANK.
12.10	2202H12202H100047532 - TONGAAT TO STANGER FROM TONGAAT TAXI RANK ON MARKET LANE, TURN LEFT INTO R102 MAIN ROAD, TURN LEFT INTO CHIEF ALBERT LUTHULI STREET, TURN RIGHT INTO BALCOM STREET AND PROCEED TO STANGER TAXI RANK NEAR CHECKERS SHOPPING CENTRE AND FROM STANGER TO TONGAAT TAXI RANK ALONG THE SAME ROUTE.
12.11	2202H12206U200047533 - TONGAAT TO VERULAM FROM TONGAAT TAXI RANK ON MARKET LANE TURN RIGHT TO R102 MAIN ROAD, TURN LEFT INTO VINCENT DICKSON STREET, TURN LEFT INTO WICK STREET, LEFT INTO IRELAND STREET AND PROCEED TO THE TAXI RANK ON IRELAND STREET AND FROM VERULAM TO TONGAAT TAXI RANK ALONG THE SAME ROUTE.
12.12	2202H12202H100047534 - TONGAAT TO WEWE FROM TONGAAT TAXI RANK ON MARKET LANE TURN LEFT TO R102 MAIN ROAD, TURN LEFT AT NOORDSBURG ROAD, R614, PASS NEWTOWN, SBHUDU, FLYING LOTUS DEPOT, MAZIBUKO, MARY GREY, MSENGENI TO WEWE TAXI RANK, RETURN TO TONGAAT TAXI RANK ALONG THE SAME ROUTE.
12.13	2202H12202H100047539 - TONGAAT TO BALLITO FROM TONGAAT TAXI RANK ON MARKET LANE TURN LEFT TO THE MAIN ROAD R102 TURN LEFT ONTO WATSON HIGHWAY (M43) TURN LEFT ON LEO BOYD HIGHWAY (M4) TURN RIGHT INTO BALLITO DRIVE (M4), LEFT INTO COMPENSATION BEACH ROAD TO DRIEFONTEIN TAXI RANK. FROM DRIEFONTEIN TAXI RANK ALONG COMPENSATION BEACH ROAD RIGHT INTO HAWKINS ROAD BALLITO DRIVE (M4) ACROSS N2 LEFT INTO R102 TO MAIN ROAD TONGAAT, RIGHT INTO MARKET ROAD TO TONGAAT TAXI RANK
12.14	2202H12202H100047541 - TONGAAT TO LA MERCY FROM TONGAAT TAXI RANK ON MARKET LANE TURN LEFT AT MAIN ROAD (R102) RIGHT AT WATSON HIGHWAY (M43) RIGHT AT GENAZZANO ROAD, LEFT AT DOLPHIN AVENUE, LEFT AT SOUTH BEACH ROAD TO RANK AT LA MERCY, RETURN ALONG THE SAME ROUTE.
12.15	2202H12100CV10047545 - TONGAAT TO MAPHUMULO FROM TONGAAT TAXI RANK ON MARKET LANE TO R102 MAIN ROAD TURN LEFT TO NOODSBURG ROAD R614, TURN RIGHT INTO KWAMAZIBUKO, PASS QINISANI HIGH SCHOOL PROCEED INTO CROSS THE BRIDGE PASS UMWOTI AND PROCEED TO KWA-MAPHUMULO TAXI RANK AND RETURN ALONG THE SAME ROUTE.
12.16	2202H12100H310047546 - TONGAAT TO PIETERMARITZBURG FROM TONGAAT TAXI RANK ON MARKET LANE TURN RIGHT ONTO MAIN ROAD (R102) INTO M41 TURN SOUTH ON THE N2 TURN WEST ON N3 TAKE CHURCH STREET OFF- RAMP INTO PIETERMARITZBURG ALONG CHURCH STREET RIGHT INTO EAST STREET, LEFT INTO PIETERMARITZ STREET (M80) TO PIETERMARITZ STREET TAXI RANK, LEFT INTO CHURCH STREET TO N3 RETURN ALONG THE SAME ROUTE.



## transport

Department:  
Transport  
Province of KwaZulu-Natal

## GAZETTE

LGKZNG16-2023-JUL

REGION: ALL

12.17	<p>2202H12202H100047559 - CONDITIONS</p> <p>1. PASSENGERS MAY BE PICKED UP AND/ OR SET DOWN ONLY AT DESIGNATED TAXI RANKS OR TAXI STOPS, WHICH SHALL EXCLUDE BUS STOPS.</p> <p>2. ENTRY OR RANKING ON PRIVATE PROPERTY IS NOT PERMITTED WITHOUT THE WRITTEN PERMISSION OF THE LANDLORD, A COPY OF WHICH MUST BE SUPPLIED TO THE BOARD.</p> <p>3. WITHOUT HAVING ENTERED INTO AN AGREEMENT WITH OTHER OPERATORS ON A COMMON ROUTE AS CONTEMPLATED BY SECTION 88(2)(B) OF ACT 22 OF 2000 THE PICKING UP OR SETTING DOWN OF PASSENGERS ON SUCH ROUTE IS NOT PERMITTED. A COPY OF SUCH AGREEMENT MUST BE SUPPLIED TO THE BOARD.</p> <p>4. AT RANKS WHETHER ON-STREET OR OFF-STREET ONLY THE TAXIS THAT CAN BE ACCOMMODATED IN THE DEMARCATED AREA MAY OCCUPY THE RANK. EXCESS VEHICLES MUST HOLD ELSEWHERE.</p>
12.18	<p>2202H12202H100047562 - TONGAAT TO UMVOTI</p> <p>FROM TONGAAT TAXI RANK ON MARKET LANE TURN LEFT INTO R102 MAIN ROAD TURN LEFT NOODSBURG ROAD R614 TURN RIGHT KWAMAZIBUKO PASS QINISANI HIGH SCHOOL STRAIGHT AND CROSS THE BRIDGE PROCEED TO UMVOTI TAXI RANK RETURN ALONG THE SAME ROUTE.</p>



## transport

Department:  
Transport  
Province of KwaZulu-Natal

## GAZETTE

LGKZNG16-2023-JUL

REGION: ALL

1) <b>Application Number:</b> APP0159167	2) <b>Gazette Number:</b> LGKZNG16-2023-JUL
3) <b>Applicant:</b> JT MAYISELA <b>ID NO.</b> 5910120480087 <b>Association:</b> ESTCOURT DISTRICT TAXI ASSOCIATION	4) <b>Applicant Address:</b> P.O BOX 62303 ESTCOURT 3310
5) <b>Existing Licence Holder:</b> SM MAYISELA <b>ID NO.</b> 6408045678082	6) <b>Existing Licence Holder Address:</b> P O BOX 793 ESTCOURT KWAZULU- NATAL 3310
7) <b>Type of application:</b> DECEASED TRANSFER AND NEW OPERATING LICENCE	8) <b>Operating Licence Number:</b> LGKZN0303000696
9) <b>Vehicle Type:</b> MINIBUS	10) 1 X 15 (SEATED) + 0 (STANDING)
11) <b>Region:</b> UTHUKELA	
12.1	<p>2202EN2202EN00050198 - HLATHIKHULU TO ESCOURT</p> <p>FROM APPROVED TAXI RANK IN HLATHIKHULU INTO C1326, INTO P391, ALONG D1240, PROCEED ALONG P28-9 VIA NHLALAKAHLE NTABAMHLOPHE POLICE STATION, TURN TO P29 LOADING ALONG THE ROUTE UP DUTCH GOODHOME, OFFLOADING ONLY ALONG P29 INTO MARTIN ROAD, HELLET ROAD, RICHMOND ROAD, CONNOR STREET, TURN LEFT INTO ALEXANDRA STREET INTO TAXI RANK ESCOURT AND RETURN ALONG FORWARD ROUTE IN REVERSE.</p> <p>OR</p> <p>FROM APPROVED TAXI RANK IN HLATHIKHULU P170, INTO R103, INTO DRUMMOND ROAD, INTO ALBERT STREET INTO HARDING STREET, INTO ALEXANDRA STREET RANK ESCOURT, DIRECT AND RETURN .</p> <p>OR</p> <p>FROM APPROVED TAXI RANK IN HLATHIKHULU P171 INTO R103, INTO P29, HARRY MILLER ROAD, SUBWAY ROAD, ALBERT STREET, PHILLIP STREET, ALONG ALEXANDRA STREET INTO TAXI RANK ESCOURT AND RETURN.</p> <p>OR</p> <p>FROM APPROVED TAXI RANK IN HLATHIKHULU INTO P28 JOIN P379, PASSING KWADLAMINI, KWANDABA, JOIN P29, PROCEED TO HARRY MILLER ROAD, SUBWAY ROAD, INTO ALBERT STREET, PHILLIP STREET, ALEXANDRA STREET, INTO TAXI RANK ESCOURT. OFFLOADING, LOADING AND RETURN.</p> <p>SETTING DOWN AND PICKING UP PASSENGERS:</p> <p>1. BACON FACTORY ROAD R103 INTO CONNOR STREET INTO ALEXANDRA STREET INTO TAXI RANK.</p> <p>2. NARROWTEX INTO LOSKOP ROAD;</p> <p>3. MASONITE INTO BROOMCLIFFE ROAD;</p> <p>4. MASONITE INTO BANK ROAD; AND</p> <p>5. MOSAIC INTO BANK ROAD.</p>
12.2	<p>2202EN2202EN00050202 - ESTCOURT - KOMDAG</p> <p>FROM POST OFFICE TAXI RANK, INTO HARDING STREET, TURN RIGHT INTO RICHMOND ROAD (SPAR) BECOMING ROLLAND HELLET AVENUE, TURN RIGHT INTO JAMMIE DE WAAL AVENUE (DRAKENSVIEW) TURN RIGHT INTO NTABAMHLOPHE ROAD. TURN LEFT INTO BRICKHILL ROAD (GERRY'S MOTORS) TO GOOD STREET (CHRISTIAN CENTRE), TURN INTO JAMMIE DE WAAL AVENUE, TURN RIGHT INTO DOVETREE AVENUE, TURN RIGHT TO SIR FREDERICK ROAD. TURN TO SYMONDS ROAD. LEFT INTO GEORGE SMITH STREET, TURN LEFT INTO BRICKHILL, TURN LEFT INTO ELIZABETH AVENUE, TURN RIGHT INTO CHERRY STREET, TURN RIGHT INTO ABELIA STREET, TURN, RIGHT INTO BRICKHILL ROAD, LEFT INTO BROOM ROAD, TURN RIGHT INTO ALOE STREET, TURN LEFT INTO ELIZABETH AVENUE, TURN LEFT INTO SUBWAY ROAD, TURN RIGHT INTO ALBERT STREET, LEFT INTO HARDING STREET TAXI RANK AND RETURN ALONG THE FORWARD ROUTE IN REVERSE.</p>



## transport

Department:  
Transport  
Province of KwaZulu-Natal

## GAZETTE

LGKZNG16-2023-JUL

REGION: ALL

1) <b>Application Number:</b> APP0159168	2) <b>Gazette Number:</b> LGKZNG16-2023-JUL
3) <b>Applicant:</b> SB ZONDO <b>ID NO.</b> 6408250771085 <b>Association:</b> NGWELEZANE TAXI ASSOCIATION	4) <b>Applicant Address:</b> P O BOX 71839 EMPANGENI 3880
5) <b>Existing Licence Holder:</b> MOSES MUNTU ZONDO <b>ID NO.</b> 5101155658082	6) <b>Existing Licence Holder Address:</b> PO BOX 78139 EMPANGENI 3880
7) <b>Type of application:</b> NORMAL TRANSFER	8) <b>Operating Licence Number:</b> LGKZN0703000016
9) <b>Vehicle Type:</b> MINIBUS	10) 1 X 15 (SEATED) + 0 (STANDING)
11) <b>Region:</b> KING CETSHWAYO	
12.1	2207XF2207W300052136 - NGWELEZANE TO RICHARDSBAY FROM NGWELEZANE INTO NGWELEZANE ROAD LEFT INTO TANNER AND RIGHT INTO MAIN ROAD R34 (JOHN ROSS HIGHWAY) TURN LEFT INTO GELEIRGANG AND TURN INTO ALLUMINA ALLE TO CHACKLINE TURN RIGHT INTO GUIDEN GRACHT TURN LEFT INTO BULLION BOULAVARD TURN LEFT OR RIGHT INTO CBD AND RETURN PROCEED TO JOHN ROSS HIGHWAY BY KRUGER RAND AND TURN RIGHT INTO R34 (MTUBA ROAD) TURN RIGHT ALKAN STRAND (BEACHES) AND RETURN.
12.2	2207XF2207XE00057777 - NGWELEZANE TO NDABAYAKHE FROM NGWELEZANE INTO NGWELEZANE ROAD TURN RIGHT INTO (OLD N2) R102 TURN RIGHT INTO D1557 AND RETURN OR PROCEED TO NGWELEZANE HOSPITAL.
12.3	2207XF2207XF00057778 - NGWELEZANE TO NQUTSHINI FROM NGWELEZANE INTO NGWELEZANE INTO THANDUYISE DRIVE OR MANGOSUTHU HIGHWAY TURN LEFT INTO D1557 AND RETURN (IF MANGOSUTHU HIGHWAY TURN RIGHT).
12.4	2207XF2207UI00057779 - NGWELEZANE TO MATSHANA FROM NGWELEZANE INTO AMANGWE HIGHWAY PROCEED TO D880 AND RETURN OR TURN LEFT INTO MADLEBE ROAD AND RETURN.
12.5	2207XF2207XJ00181460 - NGWELEZANE TO EMPANGENI AND EMPANGENI RAIL. FROM APPROVED TAXI RANK IN NGWELEZANE BY NGWELEZANE ROAD PICK UP AND DROP OF LEFT INTO INKANYAMBA DRIVE AT UMLATHUZE VILLAGE PICK AND DROP LEFT INTO INQE AVENUE PICK AND DROP LEFT INTO INKANYAMBA DRIVE TURN RIGHT INTO MR166 WESTERN BYPASS PICK AND DROP TURN RIGHT INTO R34 ESHOWE ROAD TURN LEFT INTO MAXWELL STREET DROP OFF TURN RIGHT INTO R34 ESHOWE ROAD TURN LEFT INTO WEIGHTMAN AVENUE PICK AND DROP TURN LEFT INTO APOLO AVE PICK AND DROP TO PRESIDENT SWART AND RETURN.
12.6	2207XF2207XJ00181463 - ALTERNATIVE. FROM NGWELEZANE ROAD LEFT INTO INKANYAMBA DRIVE PICK AND DROP LEFT INTO INQE AVENUE AT UMLATHUZE VILLAGE PICK AND DROP TURN RIGHT INTO INKANYAMBA DRIVE PICK AND DRIVE TURN LEFT INTO NGWELEZANE ROAD PICK AND DROP TURN LEFT INTO TANNER ROAD TURN RIGHT INTO APPROVED TAXI RANK AND RETURN.
12.7	2207XF2207XJ00181464 - NGWELEZANE TO EMPANGENI AND EMPANGENI RAIL ALTERNATIVE FROM NGWELEZANE ROAD TURN LEFT INTO DUNNFORD ROAD PICK AND DROP TURN LEFT INTO PRESIDENT SWART PICK UP AND DROP TURN RIGHT INTO WEIGHTMAN AVENUE TURN RIGHT INTO OXLAND STRAIGHT TO MAXWELL STREET PICK AND DROP TURN LEFT INTO LOT 63 DROP OFF AND RETURN.
12.8	2207XF2207XJ00181465 - NGWELEZANE TO EMPANGENI AND EMPANGENI RAIL ALTERNATIVE. FROM DUNNFORD ROAD TURN RIGHT INTO PRESIDENT SWART PICK AND DROP TURN LEFT INTO PAUL AVENUE PICK AND DROP TURN LEFT INTO HOSPITAL ROAD PICK AND DROP TURN LEFT INTO UNION STREET PICK AND DROP TURN RIGHT INTO COMMERCIAL ROAD PICK AND DROP TURN LEFT INTO MAXWELL STREET TURN RIGHT INTO LOT 63 DROP OFF AND RETURN.
12.9	2207XF2207BBU00181466 - NGWELEZANE TO ISIGISI. FROM APPROVED TAXI RANK IN NGWELEZANE LEFT INTO EMANGWENI HIGHWAY TURN LEFT MAKHOSONKE ROAD PICK AND DROP TURN RIGHT INKANYEZI ROAD PICK AND DROP TURN LEFT INTO MADLEBE ROAD PICK AND DROP TO ISIGISI AND RETURN.
12.10	2207XF2207XJ00052134 - NGWELEZANE TO EMPANGENI AND EMPANGENI RAIL FROM NGWELEZANE INTO NGWELEZANE ROAD TURN LEFT INTO TANNER ROAD AND TURN RIGHT INTO RANK B AND RETURN OR PROCEED TO TANNER ROAD AND TURN RIGHT THEN TURN LEFT INTO MAIN ROAD (ESHOWE ROAD) AND LEFT INTO FRANK BULL AND RIGHT INTO OLD MAIN ROAD, TURN RIGHT OXLAND ROAD TO MAXWELL ROAD AND TURN LEFT INTO LOT 63 OR PROCEED TO COMMERCIAL ROAD AND TURN RIGHT THEN LEFT INTO UNION STREET TO NPA (WAR MEMORIAL HOSPITAL) AND LEFT INTO UKHULA STREET TURN RIGHT INTO BIYELA STREET AND LEFT INTO MAXWELL STREET AND TURN LEFT INTO SMITH STREET AND RIGHT TO COMMERCIAL ROAD OR TURN LEFT FROM NGWELEZANE INTO WESTERN BYPASS MR 166 (MELMOTH ROAD) AND PROCEED TO UKHULA STREET OR TURN RIGHT INTO MAIN ROAD R34 (ESHOWE ROAD) AND TURN LEFT INTO MAXWELL STREET AND RETURN OR FROM NGWELEZANE ROAD TURN LEFT INTO DUNNFORD ROAD AND TURN LEFT INTO GEMIN ROAD AND LEFT INTO SIGMA CRESCENT PROCEED TO GEMIN ROAD TURN LEFT TO DUNNFORD ROAD AND TURN RIGHT INTO PRESIDENT SWART AND LEFT INTO MAIN ROAD OR TURN LEFT INTO PRESIDENT SWART TURN RIGHT INTO DUNN ROAD AND LEFT OR RIGHT TO FRANK BULL.
12.11	2207XF2207XJ00052135 - NGWELEZANE TO KWADLANGWEZWA FROM NGWELEZANE INTO NGWELEZANE ROAD TURN RIGHT INTO (OLD N3) R102 TURN RIGHT INTO UNIVERSITY PARK AND RETURN.



## transport

Department:  
Transport  
Province of KwaZulu-Natal

## GAZETTE

LGKZNG16-2023-JUL

REGION: ALL

1) <b>Application Number:</b> APP0159170	2) <b>Gazette Number:</b> LGKZNG16-2023-JUL
3) <b>Applicant:</b> IM BLOSE <b>ID NO.</b> 9512155087088 <b>Association:</b> IZINGOLWENI TAXI OWNERS ASSOCIATION	4) <b>Applicant Address:</b> WARD 31 DLOVUNGA LOCATION IZINGOWENI  4260
5) <b>Existing Licence Holder:</b> NOT APPLICABLE <b>ID NO.</b> NOT APPLICABLE	6) <b>Existing Licence Holder Address:</b> NOT APPLICABLE
7) <b>Type of application:</b> NEW OPERATING LICENCE	8) <b>Operating Licence Number:</b> NOTAVAILABLE
9) <b>Vehicle Type:</b> MINIBUS	10) 1 X 15 (SEATED) + 15 (STANDING)
11) <b>Region:</b> UGU-OGWINI	
12.1	21008S21004R10050684 - IZINGOLWENI TO DURBAN FROM APPROVED TAXI RANK IN IZINGOLWENI, TURN LEFT INTO N2-22, AND TURN LEFT INTO M4. PROCEED ALONG M4 TO DURBAN APPROVED TAXI RANK. OFFLOAD, LOAD AND RETURN ALONG THE FORWARD ROUTE IN REVERSE.
12.2	21008S21008S00050687 - IZINGOLWENI TO EDEN STORE FROM IZINGOLWENI TAXI RANK TAKE P284 TO EDEN STORE APPROVED TAXI RANK. OFFLOAD, LOAD AND RETURN ALONG THE FORWARD ROUTE IN REVERSE.
12.3	21008S21008S00050709 - IZINGOLWENI RURAL TO HARDING FROM IZINGOLWENI TAXI RANK TURN LEFT TO N2-22. PROCEED ALONG N2-22 INTO HARDING TAXI RANK. OFFLOAD, LOAD AND RETURN ALONG THE FORWARD ROUTE IN REVERSE.
12.4	21008S21008S00050719 - IZINGOLWENI TO MARGATE FROM IZINGOLWENI TAXI RANK TAKE P284 AND TURN LEFT TO P732 AND STRAIGHT TO MARGATE TAXI RANK AND RETURN ALONG THE SAME ROUTE.
12.5	21008S21008S00050732 - FROM IZINGOLWENI TAXI RANK TAKE P284, TURN LEFT TO P57 ROAD AND INTO BIZANA TAXI RANK. OFFLOAD, LOAD AND RETURN ALONG THE FORWARD ROUTE IN REVERSE.
12.6	21008S21008S00050736 - IZINGOLWENI TO ORIBI FLATS FROM IZINGOLWENI TAXI RANK TURN TO N2-22 ORIBI FLATS AND RETURN ALONG THE SAME ROUTE.
12.7	21008S21008S00050769 - IZINGOLWENI TO THONJENI / MAHLABATHINI. FROM IZINGOLWENI TAXI RANK, TURN LEFT TO N2-22, TURN RIGHT TO D860 TO THONJENI / MAHLABATHINI AND RETURN ALONG THE SAME ROUTE.
12.8	21008S21008S00050773 - IZINGOLWENI TO THUNGWA TAXI RANK. FROM IZINGOLWENI TAXI RANK TURN LEFT TO N2-22, TURN RIGHT TO D1084 TO THUNGWA TAXI RANK. OFFLOAD, LOAD AND RETURN ALONG THE FORWARD ROUTE IN REVERSE.
12.9	21008S21008S00050765 - IZINGOLWENI TO PORT SHEPSTONE TAXI RANK. FROM IZINGOLWENI TAXI RANK TAKE P284, THEN TURN LEFT TO N2-22 STRAIGHT THROUGH TO PORT SHEPSTONE TAXI RANK AND RETURN ALONG THE SAME ROUTE.
12.10	22064C2206LS10050681 - IZINGOLWENI TO CHIBINI FROM APPROVED TAXI RANK IN IZINGOLWENI TURN RIGHT INTO P284, INTO N2, TURN LEFT INTO P58, TO CHIBINI TAXI RANK. OFF LOAD, LOAD AND RETURN ALONG THE FORWARD ROUTE IN REVERSE.
12.11	2209WC2209WC00050609 - IZINGOLWENI TO GCILIMA BAMBULA FROM APPROVED TAXI RANK IN IZINGOLWENI, INTO P284. PROCEED ALONG P284 INTO APPROVED TAXI RANK BAMBULA TAXI RANK, TURN LEFT TO P732 ROAD TO GCILIMA TAXI RANK, OFFLOAD, LOAD AND RETURN ALONG THE FORWARD ROUTE IN REVERSE.



## transport

Department:  
Transport  
Province of KwaZulu-Natal

## GAZETTE

LGKZNG16-2023-JUL

REGION: ALL

1) <b>Application Number:</b> APP0159171	2) <b>Gazette Number:</b> LGKZNG16-2023-JUL
3) <b>Applicant:</b> IM BLOSE <b>ID NO.</b> 9512155087088 <b>Association:</b> IZINGOLWENI TAXI OWNERS ASSOCIATION	4) <b>Applicant Address:</b> WARD 31 DLOVUNGA LOCATION IZINGOWENI  4260
5) <b>Existing Licence Holder:</b> NOT APPLICABLE <b>ID NO.</b> NOT APPLICABLE	6) <b>Existing Licence Holder Address:</b> NOT APPLICABLE
7) <b>Type of application:</b> NEW OPERATING LICENCE	8) <b>Operating Licence Number:</b> NOTAVAILABLE
9) <b>Vehicle Type:</b> MINIBUS	10) 1 X 15 (SEATED) + 0 (STANDING)
11) <b>Region:</b> UGU-OGWINI	
12.1	21008S21004R10050684 - IZINGOLWENI TO DURBAN FROM APPROVED TAXI RANK IN IZINGOLWENI, TURN LEFT INTO N2-22, AND TURN LEFT INTO M4. PROCEED ALONG M4 TO DURBAN APPROVED TAXI RANK. OFFLOAD, LOAD AND RETURN ALONG THE FORWARD ROUTE IN REVERSE.
12.2	21008S21008S00050687 - IZINGOLWENI TO EDEN STORE FROM IZINGOLWENI TAXI RANK TAKE P284 TO EDEN STORE APPROVED TAXI RANK. OFFLOAD, LOAD AND RETURN ALONG THE FORWARD ROUTE IN REVERSE.
12.3	21008S21008S00050709 - IZINGOLWENI RURAL TO HARDING FROM IZINGOLWENI TAXI RANK TURN LEFT TO N2-22. PROCEED ALONG N2-22 INTO HARDING TAXI RANK. OFFLOAD, LOAD AND RETURN ALONG THE FORWARD ROUTE IN REVERSE.
12.4	21008S21008S00050719 - IZINGOLWENI TO MARGATE FROM IZINGOLWENI TAXI RANK TAKE P284 AND TURN LEFT TO P732 AND STRAIGHT TO MARGATE TAXI RANK AND RETURN ALONG THE SAME ROUTE.
12.5	21008S21008S00050732 - FROM IZINGOLWENI TAXI RANK TAKE P284, TURN LEFT TO P57 ROAD AND INTO BIZANA TAXI RANK. OFFLOAD, LOAD AND RETURN ALONG THE FORWARD ROUTE IN REVERSE.
12.6	21008S21008S00050736 - IZINGOLWENI TO ORIBI FLATS FROM IZINGOLWENI TAXI RANK TURN TO N2-22 ORIBI FLATS AND RETURN ALONG THE SAME ROUTE.
12.7	21008S21008S00050769 - IZINGOLWENI TO THONJENI / MAHLABATHINI. FROM IZINGOLWENI TAXI RANK, TURN LEFT TO N2-22, TURN RIGHT TO D860 TO THONJENI / MAHLABATHINI AND RETURN ALONG THE SAME ROUTE.
12.8	21008S21008S00050773 - IZINGOLWENI TO THUNGWA TAXI RANK. FROM IZINGOLWENI TAXI RANK TURN LEFT TO N2-22, TURN RIGHT TO D1084 TO THUNGWA TAXI RANK. OFFLOAD, LOAD AND RETURN ALONG THE FORWARD ROUTE IN REVERSE.
12.9	21008S2100HE10050765 - IZINGOLWENI TO PORT SHEPSTONE TAXI RANK. FROM IZINGOLWENI TAXI RANK TAKE P284, THEN TURN LEFT TO N2-22 STRAIGHT THROUGH TO PORT SHEPSTONE TAXI RANK AND RETURN ALONG THE SAME ROUTE.
12.10	22064C2206LS10050681 - IZINGOLWENI TO CHIBINI FROM APPROVED TAXI RANK IN IZINGOLWENI TURN RIGHT INTO P284, INTO N2, TURN LEFT INTO P58, TO CHIBINI TAXI RANK. OFF LOAD, LOAD AND RETURN ALONG THE FORWARD ROUTE IN REVERSE.
12.11	2209WC2209WC00050609 - IZINGOLWENI TO GCILIMA BAMBULA FROM APPROVED TAXI RANK IN IZINGOLWENI, INTO P284. PROCEED ALONG P284 INTO APPROVED TAXI RANK BAMBULA TAXI RANK, TURN LEFT TO P732 ROAD TO GCILIMA TAXI RANK, OFFLOAD, LOAD AND RETURN ALONG THE FORWARD ROUTE IN REVERSE.



## transport

Department:  
Transport  
Province of KwaZulu-Natal

## GAZETTE

LGKZNG16-2023-JUL

REGION: ALL

1) <b>Application Number:</b> APP0159172	2) <b>Gazette Number:</b> LGKZNG16-2023-JUL
3) <b>Applicant:</b> IM BLOSE <b>ID NO.</b> 9512155087088 <b>Association:</b> IZINGOLWENI TAXI OWNERS ASSOCIATION	4) <b>Applicant Address:</b> WARD 31 DLOVUNGA LOCATION IZINGOWENI  4260
5) <b>Existing Licence Holder:</b> NOT APPLICABLE <b>ID NO.</b> NOT APPLICABLE	6) <b>Existing Licence Holder Address:</b> NOT APPLICABLE
7) <b>Type of application:</b> NEW OPERATING LICENCE	8) <b>Operating Licence Number:</b> NOTAVAILABLE
9) <b>Vehicle Type:</b> MINIBUS	10) 1 X 15 (SEATED) + 0 (STANDING)
11) <b>Region:</b> UGU-OGWINI	
12.1	21008S21004R10050684 - IZINGOLWENI TO DURBAN FROM APPROVED TAXI RANK IN IZINGOLWENI, TURN LEFT INTO N2-22, AND TURN LEFT INTO M4. PROCEED ALONG M4 TO DURBAN APPROVED TAXI RANK. OFFLOAD, LOAD AND RETURN ALONG THE FORWARD ROUTE IN REVERSE.
12.2	21008S21008S00050687 - IZINGOLWENI TO EDEN STORE FROM IZINGOLWENI TAXI RANK TAKE P284 TO EDEN STORE APPROVED TAXI RANK. OFFLOAD, LOAD AND RETURN ALONG THE FORWARD ROUTE IN REVERSE.
12.3	21008S21008S00050709 - IZINGOLWENI RURAL TO HARDING FROM IZINGOLWENI TAXI RANK TURN LEFT TO N2-22. PROCEED ALONG N2-22 INTO HARDING TAXI RANK. OFFLOAD, LOAD AND RETURN ALONG THE FORWARD ROUTE IN REVERSE.
12.4	21008S21008S00050719 - IZINGOLWENI TO MARGATE FROM IZINGOLWENI TAXI RANK TAKE P284 AND TURN LEFT TO P732 AND STRAIGHT TO MARGATE TAXI RANK AND RETURN ALONG THE SAME ROUTE.
12.5	21008S21008S00050732 - FROM IZINGOLWENI TAXI RANK TAKE P284, TURN LEFT TO P57 ROAD AND INTO BIZANA TAXI RANK. OFFLOAD, LOAD AND RETURN ALONG THE FORWARD ROUTE IN REVERSE.
12.6	21008S21008S00050736 - IZINGOLWENI TO ORIBI FLATS FROM IZINGOLWENI TAXI RANK TURN TO N2-22 ORIBI FLATS AND RETURN ALONG THE SAME ROUTE.
12.7	21008S21008S00050769 - IZINGOLWENI TO THONJENI / MAHLABATHINI. FROM IZINGOLWENI TAXI RANK, TURN LEFT TO N2-22, TURN RIGHT TO D860 TO THONJENI / MAHLABATHINI AND RETURN ALONG THE SAME ROUTE.
12.8	21008S21008S00050773 - IZINGOLWENI TO THUNGWA TAXI RANK. FROM IZINGOLWENI TAXI RANK TURN LEFT TO N2-22, TURN RIGHT TO D1084 TO THUNGWA TAXI RANK. OFFLOAD, LOAD AND RETURN ALONG THE FORWARD ROUTE IN REVERSE.
12.9	21008S2100HE10050765 - IZINGOLWENI TO PORT SHEPSTONE TAXI RANK. FROM IZINGOLWENI TAXI RANK TAKE P284, THEN TURN LEFT TO N2-22 STRAIGHT THROUGH TO PORT SHEPSTONE TAXI RANK AND RETURN ALONG THE SAME ROUTE.
12.10	22064C2206LS10050681 - IZINGOLWENI TO CHIBINI FROM APPROVED TAXI RANK IN IZINGOLWENI TURN RIGHT INTO P284, INTO N2, TURN LEFT INTO P58, TO CHIBINI TAXI RANK. OFF LOAD, LOAD AND RETURN ALONG THE FORWARD ROUTE IN REVERSE.
12.11	2209WC2209WC00050609 - IZINGOLWENI TO GCILIMA BAMBULA FROM APPROVED TAXI RANK IN IZINGOLWENI, INTO P284. PROCEED ALONG P284 INTO APPROVED TAXI RANK BAMBULA TAXI RANK, TURN LEFT TO P732 ROAD TO GCILIMA TAXI RANK, OFFLOAD, LOAD AND RETURN ALONG THE FORWARD ROUTE IN REVERSE.





## transport

Department:  
Transport  
Province of KwaZulu-Natal

## GAZETTE

LGKZNG16-2023-JUL

REGION: ALL

1) <b>Application Number:</b> APP0159174	2) <b>Gazette Number:</b> LGKZNG16-2023-JUL
3) <b>Applicant:</b> JT MAYISELA <b>ID NO.</b> 5910120480087 <b>Association:</b> ESTCOURT DISTRICT TAXI ASSOCIATION	4) <b>Applicant Address:</b> P.O BOX 62303 ESTCOURT 3310
5) <b>Existing Licence Holder:</b> SM MAYISELA <b>ID NO.</b> 6408045678082	6) <b>Existing Licence Holder Address:</b> P O BOX 793 ESTCOURT KWAZULU- NATAL 3310
7) <b>Type of application:</b> DECEASED TRANSFER	8) <b>Operating Licence Number:</b> LGKZN0303001239
9) <b>Vehicle Type:</b> MINIBUS	10) <b>1 X 15 (SEATED) + 0 (STANDING)</b>
11) <b>Region:</b> UTHUKELA	
12.1	<p>2202EN2202EN00050198 - HLATHIKHULU TO ESCOURT</p> <p>FROM APPROVED TAXI RANK IN HLATHIKHULU INTO C1326, INTO P391, ALONG D1240, PROCEED ALONG P28-9 VIA NHLALAKAHLE NTABAMHLOPHE POLICE STATION, TURN TO P29 LOADING ALONG THE ROUTE UP DUTCH GOODHOME, OFFLOADING ONLY ALONG P29 INTO MARTIN ROAD, HELLET ROAD, RICHMOND ROAD, CONNOR STREET, TURN LEFT INTO ALEXANDRA STREET INTO TAXI RANK ESCOURT AND RETURN ALONG FORWARD ROUTE IN REVERSE.</p> <p>OR</p> <p>FROM APPROVED TAXI RANK IN HLATHIKHULU P170, INTO R103, INTO DRUMMOND ROAD, INTO ALBERT STREET INTO HARDING STREET, INTO ALEXANDRA STREET RANK ESCOURT, DIRECT AND RETURN.</p> <p>OR</p> <p>FROM APPROVED TAXI RANK IN HLATHIKHULU P171 INTO R103, INTO P29, HARRY MILLER ROAD, SUBWAY ROAD, ALBERT STREET, PHILLIP STREET, ALONG ALEXANDRA STREET INTO TAXI RANK ESCOURT AND RETURN.</p> <p>OR</p> <p>FROM APPROVED TAXI RANK IN HLATHIKHULU INTO P28 JOIN P379, PASSING KWADLAMINI, KWANDABA, JOIN P29, PROCEED TO HARRY MILLER ROAD, SUBWAY ROAD, INTO ALBERT STREET, PHILLIP STREET, ALEXANDRA STREET, INTO TAXI RANK ESCOURT. OFFLOADING, LOADING AND RETURN.</p> <p>SETTING DOWN AND PICKING UP PASSENGERS:</p> <p>1. BACON FACTORY ROAD R103 INTO CONNOR STREET INTO ALEXANDRA STREET INTO TAXI RANK.</p> <p>2. NARROWTEX INTO LOSKOP ROAD;</p> <p>3. MASONITE INTO BROOMCLIFFE ROAD;</p> <p>4. MASONITE INTO BANK ROAD; AND</p> <p>5. MOSAIC INTO BANK ROAD.</p>
12.2	<p>2202EN2202DR10050199 - HLATHIKHULU TO MOOI RIVER</p> <p>FROM HLATHIKHULU TAXI RANK, INTO P169, PROCEED TO P1-7, INTO K. P. X. 0088 MOOI RIVER TAXI RANK AND RETURN ALONG THE FORWARD ROUTE IN REVERSE.</p>
12.3	<p>2202EN2202EN00050208 - ESTCOURT TO ESTCOURT</p> <p>FROM APPROVED TAXI RANK IN MVUNDLWENI KWANDABA, MHLUNGWINI SCHOOL, A 1416, LOADING AND OFFLOADING INTO EMTSHEZI HIGH SCHOOL, INTO P29, NTABAMHLOPHE ROAD, OFFLOADING ONLY PASS SHAYAMOYA, NEWLANDS, LOCKSLOY, WEMBEZI INTO A MARTIN ROAD, HELLET ROAD, RICHMOND ROAD, CONNOR STREET AND TURN LEFT INTO ALEXANDRA STREET INTO THE TAXI RANK, OFFLOADING AND LOADING AND RETURN ALONG THE FORWARD ROUTE IN REVERSE.</p> <p>ALTERNATIVE</p> <p>FROM P29 INTO HARRY MILLER ROAD, SUBWAY ROAD, ALBERT STREET ALONG ALEXANDRA STREET, INTO THE TAXI RANK, OFFLOADING, LOADING AND RETURN.</p>
12.4	<p>2202EN2202EN00050205 - MDWEBU TO ESCOURT</p> <p>FROM APPROVED TAXI RANK IN NDWEBU INTO AND ALONG D1382, LEFT INTO P29, PASS EMTSHEZI HIGH SCHOOL, SHAYAMOYA, NEWLANDS, LOCKSLOY, WEMBEZI, INTO MARTIN ROAD, HELLET ROAD, RICHMOND ROAD, CONNOR STREET, LEFT INTO ALEXANDRA STREET, INTO TAXI RANK AND RETURN ALONG THE FORWARD IN REVERSE.</p>
12.5	<p>2202EN2202EN00050217 - CONDITIONS/RESTRICTIONS</p> <p>1. PASSENGERS MAY BE PICKED UP AND / OR SET DOWN ONLY DESIGNATED TAXI RANKS OR TAXI STOPS, WHICH SHALL EXCLUDE BUS STOPS.</p> <p>2. ON THE INBOUND TRIP TO DURBAN, PIETERMARITZBURG, EMPANGENI, VEREENIGING, VRYHEID, LADYSMITH, QWAQWA, NEWCASTLE, AND JOHANNESBURG NO PASSENGERS MAY BE PICKED UP ENROUTE FROM LEAVING THE MAGISTERIAL OF ESCOURT UNTIL REACHING THE DESTINATION RANK.</p> <p>3. ON THE RETURN TRIP TO DUNDEE, NO PASSENGERS MAY BE SET DOWN UNTIL REACHING THE MAGISTERIAL DISTRICT OF ESCOURT.</p> <p>4. ENTRY OR RANKING ON PRIVATE PROPERTY IS NOT PERMITTED WITHOUT THE WRITTEN PERMISSION OF THE LANDLORD, A COPY OF WHICH MUST BE SUPPLIED TO THE BOARD BEFORE UPLIFTING THE OPERATING LICENCE</p> <p>5. WITHOUT HAVING ENTERED INTO AN AGREEMENT WITH THE OTHER OPERATORS ON A COMMON ROUTE, AS CONTEMPLATED BY SECTION 88 (2) (B) OF ACT 22 OF 2000, PICKING UP OR SETTING DOWN OF PASSENGERS ON SUCH ROUTE IS NOT PERMITTED. A COPY OF SUCH AGREEMENT MUST BE SUPPLIED TO THE BOARD.</p> <p>6. AT RANKS, WHETHER ON-STREET OR OFF-STREET, ONLY THE TAXIS THAT CAN BE ACCOMMODATED IN THE DEMARCATED AREA MAY OCCUPY THE RANK. EXCESS VEHICLES MUST HOLD ELSEWHERE AT DESIGNATED HOLDING ARREARS.</p> <p>7. RANK PERMITS OR LETTERS OF AUTHORITY MUST BE PRODUCED WHEN UPLIFTING, IN RESPECT OF ALL RANKS IN MUNICIPAL ARREARS, IN PARTICULAR MAJOR TOWNS AND CITIES AND IN PARTICULAR IN RESPECT OF INTER-PROVINCIAL DESTINATIONS.</p> <p>8. THE VEHICLE MUST BE COVERED BY MOTOR VEHICLE INSURANCE AS WELL AS PERSONAL LIABILITY INSURANCE.</p> <p>9. THE ALLOCATION OF ANY ROUTE OR PORTION OF THE ROUTE IS SUBJECT TO THE CONDITION THAT HAS BEEN APPROVED AND ALLOCATED IN GOOD FAITH AND SUCH ROUTE WILL BE INVALID SHOULD IT TRANSPIRE THAT THE ROUTE OR PORTION THEREOF WILL, OR HAS CAUSED CONFLICT DUE TO IT HAVING BEEN APPROVED BASED ON INCORRECT OR FALSE INFORMATION SUPPLIED TO THE BOARD, OR AS A RESULT OF AN ERROR. IN SUCH INSTANCE THE OPERATING LICENCE MUST BE RETURNED TO THE BOARD FOR CORRECTION.</p>



## transport

Department:  
Transport  
Province of KwaZulu-Natal

## GAZETTE

LGKZNG16-2023-JUL

REGION: ALL

1) <b>Application Number:</b> APP0159180	2) <b>Gazette Number:</b> LGKZNG16-2023-JUL
3) <b>Applicant:</b> LC SKOSANA <b>ID NO.</b> 8706306220082 <b>Association:</b> THUTHUKANI TAXI ASSOCIATION (HARDING)	4) <b>Applicant Address:</b> P.O BOX 119 HARDING 4680
5) <b>Existing Licence Holder:</b> NOT APPLICABLE <b>ID NO.</b> NOT APPLICABLE	6) <b>Existing Licence Holder Address:</b> NOT APPLICABLE
7) <b>Type of application:</b> NEW OPERATING LICENCE	8) <b>Operating Licence Number:</b> NOTAVAILABLE
9) <b>Vehicle Type:</b> MINIBUS	10) 1 X 15 (SEATED) + 0 (STANDING)
11) <b>Region:</b> UGU-OGWINI	
12.1	2100HE32019010150038 - HARDING TO MATATIELE  FROM AN APPROVED TAXI RANK IN HARDING EXIT AND TURN LEFT TO FIELD STREET, UPON REACHING THE INTERSECTION TURN LEFT INTO LIVINGSTONE STREET UNTIL YOU APPROACH LIVINGSTONE HAWKINS STREET INTERSECTION, TURN RIGHT INTO HAWKINS STREET LEADING TO N2, AT N2 TURN TO LEFT (WEST), PROCEED VIA KOKSTAD (OFF LOAD), CEDARVILLE (OFF – LOAD ) PROCEED UNTIL YOU REACH MATATIELE TAXI RANK AND USE THE SAME ROUTE ON RETURN.
12.2	2100HE61002P10150056 - HARDING TO CARLETONVILLE (NW)  FROM APPROVED TAXI RANK IN HARDING EXIT AND TURN LEFT TO FIELD STREET, UPON REACHING THE INTERSECTION TURN LEFT INTO LIVINGSTONE STREET UNTIL YOU APPROACH LIVINGSTONE /HAWKINS STREET INTERSECTION, TURN RIGHT INTO HAWKINS STREET LEADING TO N2, AT N2 JOIN R56, PASS UMZIMKULU, IXOPO, MOOI RIVER, HARRISMITH, WARDEN VILLERS, VEREENING (DROP & PASS), JOIN M2 TO CARTONVILLE TAXI RANK (DROP & PASS) JOIN M2 TO CARLETON TAXI RANK AND ON RETURN USE THE SAME ROUTE.
12.3	2100HE6100G710150059 - HARDING TO ORKNEY  FROM APPROVED TAXI RANK IN HARDING EXIT AND TURN LEFT TO FIELD STREET, UPON REACHING THE INTERSECTION TURN LEFT INTO LIVINGSTONE STREET UNTIL YOU APPROACH LIVINGSTONE / HAWKINS STREET INTERSECTION, TURN RIGHT INTO HAWKINS STREET LEADING TO N2, AT N2 JOIN R56 PASS UMZIMKULU, IXOPO, RICHMOND, PIETERMARITZBURG (DROP AND PASS), JOIN THE N3 PASS HOWICK, MOOI RIVER, HARRISMITH, TURN TOWARDS BETHEHEM, PASS BETHEHEM, LANDRY& KROONSTAD AND STRAIGHT TO THE TAXI RANK IN ORKNEY AND USE THE SAME ROUTE ON RETURN.
12.4	2100HE6100IN10150055 - HARDING TO RUSTENBURG  FROM APPROVED TAXI RANK IN HARDING EXIT AND TURN LEFT TO FIELD STREET, UPON REACHING THE INTERSECTION TURN LEFT INTO LIVINGSTONE STREET UNTIL YOU APPROACH LIVINGSTONE / HAWKINS STREET INTERSECTION, TURN RIGHT INTO HAWKINS STREET LEADING N2 AT N2 JOIN R56, PASS UMZIMKULU, IXOPO, RICHMOND, PIETERMARITZBURG (DROP AND PASS), JOIN N3 TO JOHANNESBURG PROCEED UNTIL YOU JOIN N1 NORTH GOING PASS BOKSBURG, JOIN N1 TO PRETORIA TURN INTO R562, PROCEED UNTIL JOINING R511 PROCEED TO N4 TO RUSTENBURG TAXI RANK AND USE THE SAME ROUTE ON RETURN.
12.5	22026D11008Z10052026 - HARDING TO JOHANNESBURG  21. FROM APPROVED TAXI RANK HARDING PROCEED ALONG HAWKINS STREET INTO N2, JOIN R56, PASS UMZIMKHULU, RICHMOND, THORNVILLE, AND JOIN ALEXANDRA ROAD INTO COMMERCIAL STREET IN PIETERMARITZBURG, JOIN N3 AND PASS HOWICK, MOOI RIVER, HARRISMITH, WARDEN, VILLIERS, HEIDELBERG, BOKSBURG, SPRUIT, ALBERTON AND JOINING M2 TO RISSIK STREET AND TURN RIGHT INTO DE VILLIERS IN JOHANNESBURG PARK CITY TAXI RANK AND PROCEED INTO APPROVED TAXI RANK IN JOHANNESBURG. OFFLOAD, LOAD AND RETURN ALONG THE FORWARD ROUTE IN REVERSE.
12.6	22026D21004R10052004 - HARDING TAXI RANK TO DURBAN.  APPROVED TAXI RANK IN HARDING , TURN LEFT TO FIELD STREET UPON REACHING THE INTERSECTION, TURN LEFT INTO LIVINGSTONE STREET UNTIL APPROACHING LIVINGSTONE / HAWKINS STREET INTERSECTION, TURN RIGHT INTO HAWKINS STREET LEADING TO N2. PROCEED ALONG N2 AND TURN TO THE RIGHT (EAST) PROCEED AND TURN LEFT INTO JOYNER ROAD, TURN LEFT INTO PROSPECTOR ROAD, TURN RIGHT TO WILCOX ROAD, TURN RIGHT TO OLD MAIN ROAD (TE HUIS), TURN RIGHT TO MOBENI ROAD JOIN HIMALAYAS ROAD (PENDLEBURY ROAD), TO RANK 59A (OFFLOAD & LOAD), (SWINTON ROAD), PROCEED TO N2 UNTIL YOU JOIN SMITH STREET, WARWICK AVENUE, OLD DUTCH ROAD, CENTENARY UNTIL YOU JOIN SMITH STREET, WARWICK AVENUE, OLD DUTCH ROAD, CENTENARY UNTIL YOU REACH RANK B. OFFLOAD, LOAD AND RETURN ALONG THE FORWARD ROUTE IN REVERSE.
12.7	22026D22024E10052009 - HARDING TAXI RANK TO KOKSTAD.  FROM APPROVED TAXI RANK IN HARDING TURN LEFT INTO FIELD STREET UPON REACHING THE INTERSECTION, TURN LEFT INTO LIVINGSTONE STREET UNTIL YOU APPROACH THE LIVINGSTONE / HAWKINS STREET INTERSECTION TURN RIGHT INTO HAWKINS STREET LEADING TO N2. PROCEED ALONG N2 AND TURN LEFT (WEST) JOIN R56 AND PROCEED INTO APPROVED TAXI RANK IN KOKSTAD TAXI RANK OFFLOAD, LOAD AND RETURN ALONG THE FORWARD ROUTE IN REVERSE.
12.8	22026D22026D00052007 - HARDING TAXI RANK TO IZINGOLWENI.  FROM APPROVED TAXI RANK IN HARDING, TURN LEFT INTO FIELD STREET UPON REACHING THE INTERSECTION YOU TURN LEFT INTO LIVINGSTONE STREET UNTIL YOU APPROACH THE LIVINGSTONE / HAWKINS STREET INTERSECTION; TURN RIGHT INTO HAWKINS STREET LEADING TO N2. PROCEED ALONG N2 AND TURN TO THE RIGHT (EAST) PROCEED UNTIL YOU TURN TO THE RIGHT INTO APPROVED TAXI RANK IN IZINGOLWENI. OFFLOAD, LOAD AND RETURN ALONG THE FORWARD ROUTE IN REVERSE.
12.9	22026D22026D00052010 - HARDING TAXI RANK TO EGUGWINI.  FROM APPROVED TAXI RANK IN HARDING TURN LEFT TO FIELD STREET UPON REACHING THE INTERSECTION, TURN LEFT INTO LIVINGSTONE STREET UNTIL APPROACHING THE LIVINGSTONE / HAWKINS STREET INTERSECTION; TURN RIGHT INTO HAWKINS STREET LEADING TO N2. PROCEED ALONG N2 AND TURN TO THE RIGHT, PROCEED UNTIL YOU TURN TO THE LEFT TO UMZIMKULU ROAD AND PROCEED INTO APPROVED TAXI RANK IN GUGWINI. OFFLOAD, LOAD AND RETURN ALONG THE FORWARD ROUTE IN REVERSE.
12.10	22026D22026D00052011 - HARDING TO KWA-JALI  FROM APPROVED TAXI RANK IN HARDING TURN LEFT TO FIELD STREET UPON REACHING THE INTERSECTION, TURN LEFT INTO LIVINGSTONE STREET UNTIL APPROACHING THE LIVINGSTONE / HAWKINS STREET INTERSECTION; AND TURN RIGHT INTO HAWKINS STREET LEADING TO N2. PROCEED ALONG N2 AND TURN LEFT (WEST), PROCEED UNTIL TURNING TO THE LEFT (WEZA ROAD), PROCEED AGAIN INTO APPROVED TAXI RANK IN KWA-JALI (D862). OFFLOAD, LOAD AND RETURN ALONG THE FORWARD ROUTE IN REVERSE.



## transport

Department:  
Transport  
Province of KwaZulu-Natal

## GAZETTE

LGKZNG16-2023-JUL

REGION: ALL

12.11	22026D22026D00052012 - HARDING TO EKHWEZI FROM APPROVED TAXI RANK IN HARDING TURN LEFT TO FIELD STREET UPON REACHING THE INTERSECTION, YOU TURN LEFT INTO LIVINGSTONE STREET UNTIL APPROACHING THE LIVINGSTONE / HAWKINS STREET INTERSECTION; TURN RIGHT INTO HAWKINS STREET LEADING TO N2. PROCEED ALONG N2 AND TURN LEFT (WEST) PROCEEDS INTO APPROVED TAXI RANK IN IKHWEZI (WEZA ROAD). OFFLOAD, LOAD AND RETURN ALONG THE FORWARD ROUTE IN REVERSE.
12.12	22026D22026D00052013 - HARDING TAXI RANK TO WEZA SAWMILL. FROM APPROVED TAXI RANK IN HARDING TURN LEFT TO FIELD STREET UPON REACHING THE INTERSECTION, TURN LEFT INTO LIVINGSTONE STREET UNTIL YOU APPROACH THE LIVINGSTONE / HAWKINS STREET INTERSECTION; TURN RIGHT INTO HAWKINS STREET LEADING TO N2. PROCEED ALONG N2 AND TURN LEFT (WEZA ROAD) INTO APPROVED TAXI RANK IN SAWMILL. OFFLOAD, LOAD AND RETURN ALONG THE FORWARD ROUTE IN REVERSE.
12.13	22026D22026D00052014 - HARDING TAXI RANK TO KWA MBOTHO. FROM APPROVED TAXI RANK IN HARDING TURN LEFT TO FIELD STREET UPON REACHING THE INTERSECTION TURN LEFT INTO LIVINGSTONE STREET UNTIL APPROACHING THE LIVINGSTONE / HAWKINS STREET INTERSECTION; TURN RIGHT INTO HAWKINS STREET LEADING TO N2. PROCEED ALONG N2 AND TURN RIGHT (EAST), PROCEED INTO APPROVED TAXI RANK IN KWAMBOHO. OFFLOAD, LOAD AND RETURN ALONG THE FORWARD ROUTE IN REVERSE.
12.14	22026D22026D00052015 - HARDING TO SANTOMBE FROM APPROVED TAXI RANK IN HARDING TURN LEFT TO FIELD STREET UPON REACHING THE INTERSECTION, TURN LEFT INTO LIVINGSTONE STREET UNTIL APPROACHING LIVINGSTONE / HAWKINS STREET INTERSECTION, TURN RIGHT INTO HAWKINS STREET LEADING TO N2. PROCEED ALONG N2 AND TURN RIGHT (EAST), PROCEED INTO APPROVED TAXI RANK IN SANTOMBE. OFFLOAD, LOAD AND RETURN ALONG THE FORWARD ROUTE IN REVERSE.
12.15	22026D22026D00052016 - HARDING TAXI RANK TO NYUSWA. FROM APPROVED TAXI RANK IN HARDING TURN LEFT TO FIELD STREET UPON REACHING THE INTERSECTION, YOU TURN LEFT INTO LIVINGSTONE STREET UNTIL YOU APPROACH THE LIVINGSTONE / HAWKINS STREET INTERSECTION; TURN RIGHT INTO HAWKINS STREET LEADING TO N2. PROCEED ALONG N2 AND TURN RIGHT (EAST), PROCEED INTO APPROVED TAXI RANK IN NYUSWA. OFFLOAD, LOAD AND RETURN ALONG THE FORWARD ROUTE IN REVERSE.
12.16	22026D22026D00052017 - HARDING TO RIETVLEI FROM APPROVED TAXI RANK IN HARDING TURN LEFT TO FIELD STREET UPON REACHING THE INTERSECTION, TURN LEFT INTO LIVINGSTONE STREET UNTIL APPROACHING THE LIVINGSTONE/HAWKINS STREET INTERSECTION; TURN RIGHT INTO HAWKINS STREET LEADING TO N2. PROCEED ALONG N2 AND TURN LEFT (WEZA) PROCEED UNTIL YOU JOIN R56 (MANUBER) AND TURN RIGHT AND PROCEED INTO APPROVED TAXI RANK IN RIETVLEI. OFFLOAD, LOAD AND RETURN ALONG THE FORWARD ROUTE IN REVERSE.
12.17	22026D22026D00052018 - HARDING TO NGUNJINI FROM APPROVED TAXI RANK IN HARDING TURN LEFT TO FIELD STREET UPON REACHING THE INTERSECTION, YOU TURN LEFT INTO LIVINGSTONE STREET UNTIL YOU APPROACH THE LIVINGSTONE / HAWKINS STREET INTERSECTION; TURN RIGHT INTO HAWKINS STREET LEADING TO N2. PROCEED ALONG N2 AND TURN LEFT AND PROCEED UNTIL YOU TURN TO THE RIGHT AT SINGISI ROAD AND PROCEED INTO APPROVED TAXI RANK IN NGUNJINI. OFFLOAD, LOAD AND RETURN ALONG THE FORWARD ROUTE IN REVERSE.
12.18	22026D22026D00052019 - HARDING TO KWA-GQIGQA FROM APPROVED TAXI RANK IN HARDING TURN LEFT TO FIELD STREET UPON REACHING THE INTERSECTION, LEFT INTO LIVINGSTONE STREET UNTIL APPROACHING THE LIVINGSTONE / HAWKINS STREET INTERSECTION, TURN RIGHT INTO HAWKINS STREET LEADING TO N2. AT HAWKINS STREET TURN LEFT AND PROCEED ALONG BIZANA ROAD UNTIL YOU TURN TO THE LEFT TO KWA-GQIGQA ROAD P327 AND PROCEED INTO APPROVED TAXI RANK. OFFLOAD, LOAD AND RETURN ALONG THE FORWARD ROUTE IN REVERSE.
12.19	22026D22026D00052020 - HARDING TO KWAMACHI FROM APPROVED TAXI RANK IN HARDING TURN TO FIELD STREET UPON REACHING THE LIVINGSTONE / FIELD STREET INTERSECTION, YOU TURN LEFT INTO LIVINGSTONE STREET UNTIL YOU APPROACH THE LIVINGSTONE / HAWKINS STREET YOU TURN TO THE LEFT AND PROCEED WITH BIZANA ROAD UNTIL YOU TURN TO THE LEFT TO KWAMACHI ROAD P58 AND PROCEED INTO APPROVED TAXI RANK. OFFLOAD, LOAD AND RETURN ALONG THE FORWARD ROUTE IN REVERSE.
12.20	22026D22026D00052021 - HARDING TO UMZIMKHULU. FROM APPROVED TAXI RANK IN HARDING PROCEED ALONG HAWKINS STREET INTO N2, JOIN R56 TO APPROVED TAXI RANK UMZIMKHULU. OFFLOAD, LOAD AND RETURN ALONG THE FORWARD ROUTE IN REVERSE.
12.21	22026D22026D00052022 - HARDING TO BIZANA. FROM APPROVED TAXI RANK HARDING PROCEED ALONG HAWKINS STREET INTO N2, PROCEED UNTIL YOU JOIN GUNDRIFT/BIZANA, AND TURN LEFT INTO R56 TO APPROVED TAXI RANK IN BIZANA IN THE EASTERN CAPE. OFFLOAD, LOAD AND RETURN ALONG THE FORWARD ROUTE FORWARD ROUTE IN REVERSE.
12.22	22026D22026D00052024 - FROM APPROVED TAXI RANK IN HARDING PROCEED ALONG HAWKINS STREET INTO N2, PROCEED TOWARDS KOKSTAD THEN TURN LEFT INTO N2 TOWARDS UMTATA, TURN LEFT INTO R61 (PHAKADE) PROCEED INTO APPROVED TAXI RANK IN FLAGSTAFF. OFFLOAD, LOAD AND RETURN ALONG THE FORWARD ROUTE IN REVERSE.  ALTERNATIVELY: TURN AT MAGUSHENI (R61) TOWARDS BIZANA, TURN LEFT AND JOIN HARDING ROAD AT THE NOMLACU TURN OFF PROCEED TO HARDING.
12.23	22026D22026D00052025 - FROM APPROVED TAXI RANK IN HARDING PROCEED ALONG HAWKINS STREET INTO N2, PROCEED AND PASS KOKSTAD AND TURN LEFT TOWARDS UMTATA AND TURN LEFT INTO R61 (PHAKADE) PROCEED AND TURN RIGHT AT MAGUSHENI AND PROCEED TO FLAGSTAFF (DROP OFF), PROCEED ALONG R61 TO LUSIKISIKI TAXI RANK. OFFLOAD, LOAD AND RETURN ALONG THE FORWARD ROUTE IN REVERSE. ALTERNATIVELY TURN AT MAGUSHENI (R61) TOWARDS BIZANA, TURN LEFT AND JOIN HARDING ROAD AT THE NOMLACU TURN OFF AND PROCEED TO HARDING.
12.24	22026D22067A10052006 - HARDING TO PORT SHEPSTONE UPON LEAVING HARDING TAXI RANK, TURN LEFT TO FIELD STREET UPON REACHING THE INTERSECTION, TURN LEFT INTO LIVINGSTONE STREET UNTIL APPROACHING THE LIVINGSTONE / HAWKINS STREET INTERSECTION, AND TURN RIGHT INTO HAWKINS STREET LEADING TO N2. PROCEED ALONG N2, TURN TO THE RIGHT (EAST) AND PROCEED TO APPROVED TAXI RANK IN PORT SHEPSTONE. OFFLOAD, LOAD AND RETURN ALONG THE FORWARD ROUTE IN REVERSE.



## transport

Department:  
Transport  
Province of KwaZulu-Natal

## GAZETTE

LGKZNG16-2023-JUL

REGION: ALL

12.25	<p>22026D22068T10052008 - HARDING TAXI RANK TO PIETERMARITZBURG.</p> <p>FROM HARDING TAXI RANK, TURN LEFT TO FIELD STREET. UPON REACHING THE INTERSECTION, TURN LEFT INTO LIVINGSTONE STREET UNTIL APPROACHING THE LIVINGSTONE / HAWKINS STREET INTERSECTION AND TURN RIGHT INTO HAWKINS STREET LEADING TO N2. AT N2, TURN TO THE LEFT (WEST) PROCEED UNTIL TURNING RIGHT TO R56. PROCEED ALONG R56 AND PASS UMZIMKULU, IXOPO, RICHMOND, AND AT PIETERMARITZBURG EITHER TURN LEFT INTO COLLEGE ROAD OR TURN LEFT INTO COMMERCIAL ROAD UNTIL JOINING LONGMARKET STREET INTO APPROVED TAXI RANK IN PIETERMARITZBURG. OFFLOAD, LOAD AND RETURN ALONG THE FORWARD ROUTE IN REVERSE.</p> <p>ONLY DROP OFF AT MZIMKHULU, IXOPO AND RICHMOND.</p>
12.26	<p>22026D7204W610052027 - HARDING TO WELKOM</p> <p>FROM APPROVED TAXI RANK IN HARDING PROCEED ALONG HAWKINS STREET INTO N2. JOIN R56, PASS UMZIMKHULU, RICHMOND, THORNVILLE, AND JOIN ALEXANDRA ROAD INTO COMMERCIAL STREET IN PIETERMARITZBURG, JOIN N3 AND PASS HOWICK, MOOI RIVER, HARRISMITH, JOIN N5 AND PASS BETHLEHEM, SENEKAL, WINBURG, JOIN R73 TO VIRGINIA INTO WELKOM TAXI RANK. OFFLOAD, LOAD AND RETURN ALONG THE FORWARD ROUTE IN REVERSE.</p>



## transport

Department:  
Transport  
Province of KwaZulu-Natal

## GAZETTE

LGKZNG16-2023-JUL

REGION: ALL

1) <b>Application Number:</b> APP0159183	2) <b>Gazette Number:</b> LGKZNG16-2023-JUL
3) <b>Applicant:</b> NT SHOZI <b>ID NO.</b> 7211265579082 <b>Association:</b> MTWALUME TAXI ASSOCIATION	4) <b>Applicant Address:</b> P.O BOX 490 HIBBERDENE 4220
5) <b>Existing Licence Holder:</b> NOT APPLICABLE <b>ID NO.</b> NOT APPLICABLE	6) <b>Existing Licence Holder Address:</b> NOT APPLICABLE
7) <b>Type of application:</b> NEW OPERATING LICENCE	8) <b>Operating Licence Number:</b> NOTAVAILABLE
9) <b>Vehicle Type:</b> MINIBUS	10) 1 X 15 (SEATED) + 0 (STANDING)
11) <b>Region:</b> UGU-OGWINI	
12.1	<p>22064C21004R10049099 - MTWALUME TO DURBAN METRO</p> <p>FROM MTWALUME TAXI RANK, TURTON, ALONG ISIPOFU ROAD UP TO THE N2 ALONG THE N2, INTO M4 (ALBERT LUTHULI FREEWAY), LEFT INTO MOORE ROAD OFF-RAMP, RIGHT INTO WARWICK AVENUE, LEFT INTO ETNA LANE AND PROCEED TO AN APPROVED TAXI RANK AT THE CORNER OF CANONGATE ROAD AND WARWICK AVENUE AND RETURN AS PER 1.1.</p> <p>FROM AN APPROVED TAXI RANK AT THE CORNER OF WARWICK AVENUE AND CAONGATE ROAD, LEFT INTO WARWICK AVENUE, RIGHT INTO ALICE STREET, RIGHT INTO MARKET ROAD, LEFT INTO MOORE ROAD, INTO M4 (ALBERT LUTHULI FREEWAY) ALONG THE M4, INTO THE M2 AND PROCEED AS DESCRIBED IN 1, TO THE MTWALUME TAXI RANK.</p>
12.2	<p>22064C2100HE00049100 - MTWALUME TO PORT SHEPSTONE</p> <p>FROM MTWALUME TAXI RANK, ALONG ISIPOFU ROAD TO OLD MAIN ROAD (PORT SHEPSTONE AND HIBBERDENE) LEFT INTO HIBBERDENE SPAR TAXI RANK (DROP AND PICK UP) LEFT INTO PORT SHEPSTONE OLD MAIN ROAD, TURN RIGHT INTO BAISLY STREET, RIGHT INTO CONNOR STREET, LEFT INTO REYNOLD STREET, LEFT INTO NELSON MANDELA AVENUE, RIGHT INTO PORT SHEPSTONE TAXI RANK.</p> <p>OR</p> <p>ALONG MAIN ROAD, RIGHT INTO ANGLICAN CHURCH ROAD, LEFT INTO NELSON MANDELA AVENUE, RIGHT INTO PORT SHEPSTONE TAXI RANK.</p> <p>OR</p> <p>ALONG MARBURGH ROAD INTO INDUSTRIAL AREA, DROP AND PICK AND RETURN INTO PORT SHEPSTONE TAXI RANK ALONG THE SAME ROUTE.</p> <p>RETURN JOURNEY</p> <p>ALONG NELSON MANDELA AVENUE RIGHT INTO REYNOLD STREET, LEFT INTO ACKEN STREET LEFT INTO DURBAN OLD MAIN ROAD TO HIBBERDENE AND INTO ISIPOFU OLD MAIN ROAD TO UMZUMBE MAGESTERIAL DISTRICT COURT AT TURTON INTO MTWALUME TAXI RANK.</p> <p>OR</p> <p>LEFT INTO ISIPOFU ROAD TO MABHELENI SHAYA MOYA TAXI RANK, DROP AND PICK UP, AND RETURN TO MTWALUME TAXI RANK.</p> <p>OR</p> <p>FROM MTWALUME TAXI RANK ALONG KWALONGWA TRIBAL AUTHORITY ROAD, RIGHT INTO PORT SHEPSTONE OLD MAIN ROAD, RIGHT INTO BAISLY STREET, LEFT INTO CONNOR STREET ALONG RIGHT INTO REYNOLD STREET INTO PORT SHEPSTONE TAXI RANK AND RETURN ALONG SAME ROUTE INTO REVERSE.</p>
12.3	<p>22064C22063U00047688 - 1.7 FROM MTWALUME TAXI RANK TO UMZUMBE</p> <p>ALONG ISIPOFU ROAD P73 ALONG LEFT TURN INTO PEAKSTONE D895, ALONG LEFT TURN MSWILILI D946, ALONG RETURN FROM KWALONGWA STORE PICK AND DROP BACK TO MORRISONS CLINIC TAXI RANK D949 LEFT TURN INTO ETSHENI D950 PICK AND DROP ALONG KWALONGWA TRIBAL AUTHORITY TO HIBBERDENE.</p> <p>-OR-</p> <p>ALONG KWALONGWA TRIBAL AUTHORITY ROAD RIGHT TURN INTO PORT SHEPSTONE OLD MAIN ROAD RIGHT TURN INTO BAISLY STREET ALONG LEFT TURN INTO CONNOR STREET ALONG RIGHT TURN TO REYNOLD STREET ALONG LEFT TURN TO PORT SHEPSTONE TAXI RANK.</p> <p>RETURN JOURNEY</p> <p>USE THE SAME ROUTES AS ABOVE. ALL LOCAL ROUTES DROP AND PICK UPS.</p>
12.4	<p>22064C22063V00047687 - MTWALUME TO HIBBERDENE</p> <p>ALONG MTWALUME TAXI RANK TO HIBBERDENE LEFT TURN INTO UMZINTO OLD MAIN ROAD, RIGHT TURN INTO MTWALUME STATION 79 RIGHT TURN INTO N2 FREEWAY ALONG LEFT TURN INTO HIBBERDENE SPAR TAXI RANK.</p>
12.5	<p>22064C22066V10049101 - MTWALUME TO UMZINTO</p> <p>FROM MTWALUME TAXI RANK ALONG ISIPOFU OLD MAIN ROAD TO UMZINTO, RIGHT INTO MTWALUME STATION, NO 79, LEFT INTO N2 FREEWAY, LEFT INTO IFABA BEACH, NO R84 (DROP AND PICK UP) AND RETURN TO N2 FREEWAY, ALONG N2, LEFT INTO PARK RYNIE AND PROCEED TO UMZINTO ALONG R104 WEST, RIGHT INTO UMZINTO AND PROCEED TO UMZINTO TAXI RANK.</p> <p>OR</p> <p>FROM MTWALUME TAXI RANK LEFT INTO AND ALONG UMZINTO OLD MAIN ROAD, LEFT INTO ESPERANZA MAIN ROAD TO UMZINTO, RIGHT INTO UMZINTO MAIN ROAD AND PROCEED RIGHT INTO UMZINTO TAXI RANK.</p> <p>OR</p> <p>RIGHT INTO PARK RYNIE OLD MAIN ROAD AND PROCEED TO SCOTTBURGH HOSPITAL, RIGHT TURN INTO SCOTTBURGH TAXI RANK, DROP OFF, AND PROCEED ALONG THE SAME ROUTE TO UMZINTO.</p> <p>RETURN JOURNEY:</p> <p>ALONG MAIN ROAD, R104 FROM UMZINTO, LEFT INTO PARK RYNIE ROAD RIGHT INTO N2 FREEWAY, LEFT INTO IFABA BEACH, R84 DROP AND RETURN INTO N2 FREEWAY, LEFT INTO UMZUMBE RIGHT TURN ALONG MTWALUME WEST SIDE OF MTWALUME R79 LEFT INTO PORT SHESPTONE OLD MAIN ROAD ALONG ISIPOFU ROAD, RIGHT INTO MTWALUME TAXI RANK.</p> <p>OR</p> <p>FROM UMZINTO TAXI RANK ALONG MAIN ROAD RIGHT TURN INTO HIBBERDENE OLD MAIN RIGHT INTO MTWALUME TAXI RANK.</p>



## transport

Department:  
Transport  
Province of KwaZulu-Natal

## GAZETTE

LGKZNG16-2023-JUL

REGION: ALL

12.6	<p>2206LS22066V10047685 - MTWALUME TO UMZINTO</p> <p>FROM MTWALUME ALONG OLD MAIN ROAD UMZINTO RIGHT TURN INTO MTWALUME STATION NO.79, LEFT TURN INTO N2 FREEWAY LEFT TURN INTO IFABA BEACH NO.84 DROP AND PICK UP BACK TO N2 FREEWAY ALONG LEFT TURN INTO PARK RYNIE UMZINTO 104 ALONG WEST OF PARK RYNIE TO UMZINTO, RIGHT TURN INTO UMZINTO ALONG LEFT TURN INTO UMZINTO TAXI RANK.</p> <p>-OR-</p> <p>FROM MTWALUME TAXI RANK LEFT TURN INTO UMZINTO OLD MAIN ROAD ALONG LEFT TURN INTO ESPERANZA MAIN ROAD TO UMZINTO ALONG RIGHT INTO UMZINTO MAIN ROAD ALONG RIGHT TURN INTO UMZINTO TAXI RANK OR RIGHT TURN INTO PARK RYNIE OLD MAIN ROAD ALONG SCOTTBURGH HOSPITAL RIGHT TURN INTO SCOTTBURGH HOSPITAL RIGHT TURN INTO SCOTTBURGH TAXI RANK DROP OFF OR ALONG PENNINGTON DROP OFF RENISHAW STATION BACK TO UMZINTO TAXI RANK.</p> <p>RETURN JOURNEY</p> <p>ALONG MAIN ROAD UMZINTO LEFT TURN INTO PARK RYNIE ROAD RIGHT TURN INTO N2 FREEWAY ALONG LEFT TURN INTO IFABA BEACH 84 DROP BACK INTO N2 FREEWAY LEFT TURN INTO UMZUMBE RIGHT TURN ALONG MTWALUME 79 LEFT TURN INTO PORT SHEPSTONE OLD MAIN ROAD ALONG RIGHT TURN INTO MTWALUME TAXI RANK.</p> <p>-OR-</p> <p>RETURN FROM UMZINTO TAXI RANK ALONG MAIN ROAD RIGHT TURN INTO HIBBERDENE OLD MAIN ROAD ALONG RIGHT TURNS MTWALUME TAXI RANK.</p>
12.7	<p>2206LS22067A10047684 - MTWALUME TO PORT SHEPSTONE</p> <p>1.2 FROM MTWALUME TAXI RANK, ALONG OLD MAIN ROAD PORT SHEPSTONE AND HIBBERDENE TURN LEFT INTO HIBBERDENE SPAR TAXI RANK DROP AND PICK UP THEN TURN LEFT INTO PORT SHEPSTONE OLD MAIN ROAD ALONG RIGHT TURN INTO BAISLY STREET RIGHT TURN INTO CONNOR STREET ALONG LEFT TURN INTO REYNOLD STREET ALONG LEFT TURN INTO NELSON MANDELA AVENUE ALONG RIGHT TURN INTO PORT SHEPSTONE TAXI RANK.</p> <p>-OR-</p> <p>ALONG OLD MAIN ROAD, RIGHT TURN INTO ANGLICAN CHURCH ROAD ALONG LEFT TURN INTO NELSON MANDELA AVENUE ALONG RIGHT TURN INTO PORT SHEPSTONE TAXI RANK OR ALONG MARBURGH ROAD INTO FACTORIES DROP AND PICK BACK INTO PORT SHEPSTONE TAXI RANK.</p>



## transport

Department:  
Transport  
Province of KwaZulu-Natal

## GAZETTE

LGKZNG16-2023-JUL

REGION: ALL

1) <b>Application Number:</b> APP0159185	2) <b>Gazette Number:</b> LGKZNG16-2023-JUL
3) <b>Applicant:</b> NT SHOZI <b>ID NO.</b> 7211265579082 <b>Association:</b> MTWALUME TAXI ASSOCIATION	4) <b>Applicant Address:</b> P.O BOX 490 HIBBERDENE 4220
5) <b>Existing Licence Holder:</b> NOT APPLICABLE <b>ID NO.</b> NOT APPLICABLE	6) <b>Existing Licence Holder Address:</b> NOT APPLICABLE
7) <b>Type of application:</b> NEW OPERATING LICENCE	8) <b>Operating Licence Number:</b> NOTAVAILABLE
9) <b>Vehicle Type:</b> MINIBUS	10) 1 X 15 (SEATED) + 0 (STANDING)
11) <b>Region:</b> UGU-OGWINI	
12.1	22064C21004R10049099 - MTWALUME TO DURBAN METRO  FROM MTWALUME TAXI RANK, TURTON, ALONG ISIPOFU ROAD UP TO THE N2 ALONG THE N2, INTO M4 (ALBERT LUTHULI FREEWAY), LEFT INTO MOORE ROAD OFF-RAMP, RIGHT INTO WARWICK AVENUE, LEFT INTO ETNA LANE AND PROCEED TO AN APPROVED TAXI RANK AT THE CORNER OF CANONGATE ROAD AND WARWICK AVENUE AND RETURN AS PER 1.1.  FROM AN APPROVED TAXI RANK AT THE CORNER OF WARWICK AVENUE AND CAONGATE ROAD, LEFT INTO WARWICK AVENUE, RIGHT INTO ALICE STREET, RIGHT INTO MARKET ROAD, LEFT INTO MOORE ROAD, INTO M4 (ALBERT LUTHULI FREEWAY) ALONG THE M4, INTO THE M2 AND PROCEED AS DESCRIBED IN 1, TO THE MTWALUME TAXI RANK.
12.2	22064C2100HE00049100 - MTWALUME TO PORT SHEPSTONE  FROM MTWALUME TAXI RANK, ALONG ISIPOFU ROAD TO OLD MAIN ROAD (PORT SHEPSTONE AND HIBBERDENE) LEFT INTO HIBBERDENE SPAR TAXI RANK (DROP AND PICK UP) LEFT INTO PORT SHEPSTONE OLD MAIN ROAD, TURN RIGHT INTO BAISLY STREET, RIGHT INTO CONNOR STREET, LEFT INTO REYNOLD STREET, LEFT INTO NELSON MANDELA AVENUE, RIGHT INTO PORT SHEPSTONE TAXI RANK. OR ALONG MAIN ROAD, RIGHT INTO ANGLICAN CHURCH ROAD, LEFT INTO NELSON MANDELA AVENUE, RIGHT INTO PORT SHEPSTONE TAXI RANK. OR ALONG MARBURGH ROAD INTO INDUSTRIAL AREA, DROP AND PICK AND RETURN INTO PORT SHEPSTONE TAXI RANK ALONG THE SAME ROUTE.  RETURN JOURNEY ALONG NELSON MANDELA AVENUE RIGHT INTO REYNOLD STREET, LEFT INTO ACKEN STREET LEFT INTO DURBAN OLD MAIN ROAD TO HIBBERDENE AND INTO ISIPOFU OLD MAIN ROAD TO UMZUMBE MAGESTERIAL DISTRICT COURT AT TURTON INTO MTWALUME TAXI RANK. OR LEFT INTO ISIPOFU ROAD TO MABHELENI SHAYA MOYA TAXI RANK, DROP AND PICK UP, AND RETURN TO MTWALUME TAXI RANK. OR FROM MTWALUME TAXI RANK ALONG KWALONGWA TRIBAL AUTHORITY ROAD, RIGHT INTO PORT SHEPSTONE OLD MAIN ROAD, RIGHT INTO BAISLY STREET, LEFT INTO CONNOR STREET ALONG RIGHT INTO REYNOLD STREET INTO PORT SHEPSTONE TAXI RANK AND RETURN ALONG SAME ROUTE INTO REVERSE.
12.3	22064C22063U00047688 - 1.7 FROM MTWALUME TAXI RANK TO UMZUMBE  ALONG ISIPOFU ROAD P73 ALONG LEFT TURN INTO PEAKSTONE D895, ALONG LEFT TURN MSWILILI D946, ALONG RETURN FROM KWALONGWA STORE PICK AND DROP BACK TO MORRISON'S CLINIC TAXI RANK D949 LEFT TURN INTO ETSHENI D950 PICK AND DROP ALONG KWALONGWA TRIBAL AUTHORITY TO HIBBERDENE. -OR- ALONG KWALONGWA TRIBAL AUTHORITY ROAD RIGHT TURN INTO PORT SHEPSTONE OLD MAIN ROAD RIGHT TURN INTO BAISLY STREET ALONG LEFT TURN INTO CONNOR STREET ALONG RIGHT TURN TO REYNOLD STREET ALONG LEFT TURN TO PORT SHEPSTONE TAXI RANK.  RETURN JOURNEY USE THE SAME ROUTES AS ABOVE. ALL LOCAL ROUTES DROP AND PICK UPS.
12.4	22064C22063V00047687 - MTWALUME TO HIBBERDENE  ALONG MTWALUME TAXI RANK TO HIBBERDENE LEFT TURN INTO UMZINTO OLD MAIN ROAD, RIGHT TURN INTO MTWALUME STATION 79 RIGHT TURN INTO N2 FREEWAY ALONG LEFT TURN INTO HIBBERDENE SPAR TAXI RANK.
12.5	22064C22066V10049101 - MTWALUME TO UMZINTO  FROM MTWALUME TAXI RANK ALONG ISIPOFU OLD MAIN ROAD TO UMZINTO, RIGHT INTO MTWALUME STATION, NO 79, LEFT INTO N2 FREEWAY, LEFT INTO IFABA BEACH, NO R84 (DROP AND PICK UP) AND RETURN TO N2 FREEWAY, ALONG N2, LEFT INTO PARK RYNIE AND PROCEED TO UMZINTO ALONG R104 WEST, RIGHT INTO UMZINTO AND PROCEED TO UMZINTO TAXI RANK. OR FROM MTWALUME TAXI RANK LEFT INTO AND ALONG UMZINTO OLD MAIN ROAD, LEFT INTO ESPERANZA MAIN ROAD TO UMZINTO, RIGHT INTO UMZINTO MAIN ROAD AND PROCEED RIGHT INTO UMZINTO TAXI RANK. OR RIGHT INTO PARK RYNIE OLD MAIN ROAD AND PROCEED TO SCOTTBURGH HOSPITAL, RIGHT TURN INTO SCOTTBURGH TAXI RANK, DROP OFF, AND PROCEED ALONG THE SAME ROUTE TO UMZINTO.  RETURN JOURNEY: ALONG MAIN ROAD, R104 FROM UMZINTO, LEFT INTO PARK RYNIE ROAD RIGHT INTO N2 FREEWAY, LEFT INTO IFABA BEACH, R84 DROP AND RETURN INTO N2 FREEWAY, LEFT INTO UMZUMBE RIGHT TURN ALONG MTWALUME WEST SIDE OF MTWALUME R79 LEFT INTO PORT SHESPTONE OLD MAIN ROAD ALONG ISIPOFU ROAD, RIGHT INTO MTWALUME TAXI RANK. OR FROM UMZINTO TAXI RANK ALONG MAIN ROAD RIGHT TURN INTO HIBBERDENE OLD MAIN RIGHT INTO MTWALUME TAXI RANK.





## transport

Department:  
Transport  
Province of KwaZulu-Natal

## GAZETTE

LGKZNG16-2023-JUL

REGION: ALL

12.6	<p>2206LS22066V10047685 - MTWALUME TO UMZINTO</p> <p>FROM MTWALUME ALONG OLD MAIN ROAD UMZINTO RIGHT TURN INTO MTWALUME STATION NO.79, LEFT TURN INTO N2 FREEWAY LEFT TURN INTO IFABA BEACH NO.84 DROP AND PICK UP BACK TO N2 FREEWAY ALONG LEFT TURN INTO PARK RYNIE UMZINTO 104 ALONG WEST OF PARK RYNIE TO UMZINTO, RIGHT TURN INTO UMZINTO ALONG LEFT TURN INTO UMZINTO TAXI RANK.</p> <p>-OR-</p> <p>FROM MTWALUME TAXI RANK LEFT TURN INTO UMZINTO OLD MAIN ROAD ALONG LEFT TURN INTO ESPERANZA MAIN ROAD TO UMZINTO ALONG RIGHT INTO UMZINTO MAIN ROAD ALONG RIGHT TURN INTO UMZINTO TAXI RANK OR RIGHT TURN INTO PARK RYNIE OLD MAIN ROAD ALONG SCOTTBURGH HOSPITAL RIGHT TURN INTO SCOTTBURGH HOSPITAL RIGHT TURN INTO SCOTTBURGH TAXI RANK DROP OFF OR ALONG PENNINGTON DROP OFF RENISHAW STATION BACK TO UMZINTO TAXI RANK.</p> <p>RETURN JOURNEY</p> <p>ALONG MAIN ROAD UMZINTO LEFT TURN INTO PARK RYNIE ROAD RIGHT TURN INTO N2 FREEWAY ALONG LEFT TURN INTO IFABA BEACH 84 DROP BACK INTO N2 FREEWAY LEFT TURN INTO UMZUMBE RIGHT TURN ALONG MTWALUME 79 LEFT TURN INTO PORT SHEPSTONE OLD MAIN ROAD ALONG RIGHT TURN INTO MTWALUME TAXI RANK.</p> <p>-OR-</p> <p>RETURN FROM UMZINTO TAXI RANK ALONG MAIN ROAD RIGHT TURN INTO HIBBERDENE OLD MAIN ROAD ALONG RIGHT TURNS MTWALUME TAXI RANK.</p>
12.7	<p>2206LS22067A10047684 - MTWALUME TO PORT SHEPSTONE</p> <p>1.2 FROM MTWALUME TAXI RANK, ALONG OLD MAIN ROAD PORT SHEPSTONE AND HIBBERDENE TURN LEFT INTO HIBBERDENE SPAR TAXI RANK DROP AND PICK UP THEN TURN LEFT INTO PORT SHEPSTONE OLD MAIN ROAD ALONG RIGHT TURN INTO BAISLY STREET RIGHT TURN INTO CONNOR STREET ALONG LEFT TURN INTO REYNOLD STREET ALONG LEFT TURN INTO NELSON MANDELA AVENUE ALONG RIGHT TURN INTO PORT SHEPSTONE TAXI RANK.</p> <p>-OR-</p> <p>ALONG OLD MAIN ROAD, RIGHT TURN INTO ANGLICAN CHURCH ROAD ALONG LEFT TURN INTO NELSON MANDELA AVENUE ALONG RIGHT TURN INTO PORT SHEPSTONE TAXI RANK OR ALONG MARBURGH ROAD INTO FACTORIES DROP AND PICK BACK INTO PORT SHEPSTONE TAXI RANK.</p>



## transport

Department:  
Transport  
Province of KwaZulu-Natal

## GAZETTE

LGKZNG16-2023-JUL

REGION: ALL

1) <b>Application Number:</b> APP0159188	2) <b>Gazette Number:</b> LGKZNG16-2023-JUL
3) <b>Applicant:</b> NT SHOZI <b>ID NO.</b> 7211265579082 <b>Association:</b> MTWALUME TAXI ASSOCIATION	4) <b>Applicant Address:</b> P.O BOX 490 HIBBERDENE 4220
5) <b>Existing Licence Holder:</b> NOT APPLICABLE <b>ID NO.</b> NOT APPLICABLE	6) <b>Existing Licence Holder Address:</b> NOT APPLICABLE
7) <b>Type of application:</b> NEW OPERATING LICENCE	8) <b>Operating Licence Number:</b> NOTAVAILABLE
9) <b>Vehicle Type:</b> MINIBUS	10) 1 X 15 (SEATED) + 0 (STANDING)
11) <b>Region:</b> UGU-OGWINI	
12.1	22064C21004R10049099 - MTWALUME TO DURBAN METRO  FROM MTWALUME TAXI RANK, TURTON, ALONG ISIPOFU ROAD UP TO THE N2 ALONG THE N2, INTO M4 (ALBERT LUTHULI FREEWAY), LEFT INTO MOORE ROAD OFF-RAMP, RIGHT INTO WARWICK AVENUE, LEFT INTO ETNA LANE AND PROCEED TO AN APPROVED TAXI RANK AT THE CORNER OF CANONGATE ROAD AND WARWICK AVENUE AND RETURN AS PER 1.1.  FROM AN APPROVED TAXI RANK AT THE CORNER OF WARWICK AVENUE AND CAONGATE ROAD, LEFT INTO WARWICK AVENUE, RIGHT INTO ALICE STREET, RIGHT INTO MARKET ROAD, LEFT INTO MOORE ROAD, INTO M4 (ALBERT LUTHULI FREEWAY) ALONG THE M4, INTO THE M2 AND PROCEED AS DESCRIBED IN 1, TO THE MTWALUME TAXI RANK.
12.2	22064C2100HE00049100 - MTWALUME TO PORT SHEPSTONE  FROM MTWALUME TAXI RANK, ALONG ISIPOFU ROAD TO OLD MAIN ROAD (PORT SHEPSTONE AND HIBBERDENE) LEFT INTO HIBBERDENE SPAR TAXI RANK (DROP AND PICK UP) LEFT INTO PORT SHEPSTONE OLD MAIN ROAD, TURN RIGHT INTO BAISLY STREET, RIGHT INTO CONNOR STREET, LEFT INTO REYNOLD STREET, LEFT INTO NELSON MANDELA AVENUE, RIGHT INTO PORT SHEPSTONE TAXI RANK. OR ALONG MAIN ROAD, RIGHT INTO ANGLICAN CHURCH ROAD, LEFT INTO NELSON MANDELA AVENUE, RIGHT INTO PORT SHEPSTONE TAXI RANK. OR ALONG MARBURGH ROAD INTO INDUSTRIAL AREA, DROP AND PICK AND RETURN INTO PORT SHEPSTONE TAXI RANK ALONG THE SAME ROUTE.  RETURN JOURNEY ALONG NELSON MANDELA AVENUE RIGHT INTO REYNOLD STREET, LEFT INTO ACKEN STREET LEFT INTO DURBAN OLD MAIN ROAD TO HIBBERDENE AND INTO ISIPOFU OLD MAIN ROAD TO UMZUMBE MAGESTERIAL DISTRICT COURT AT TURTON INTO MTWALUME TAXI RANK. OR LEFT INTO ISIPOFU ROAD TO MABHELENI SHAYA MOYA TAXI RANK, DROP AND PICK UP, AND RETURN TO MTWALUME TAXI RANK. OR FROM MTWALUME TAXI RANK ALONG KWALONGWA TRIBAL AUTHORITY ROAD, RIGHT INTO PORT SHEPSTONE OLD MAIN ROAD, RIGHT INTO BAISLY STREET, LEFT INTO CONNOR STREET ALONG RIGHT INTO REYNOLD STREET INTO PORT SHEPSTONE TAXI RANK AND RETURN ALONG SAME ROUTE INTO REVERSE.
12.3	22064C22063U00047688 - 1.7 FROM MTWALUME TAXI RANK TO UMZUMBE  ALONG ISIPOFU ROAD P73 ALONG LEFT TURN INTO PEAKSTONE D895, ALONG LEFT TURN MSWILILI D946, ALONG RETURN FROM KWALONGWA STORE PICK AND DROP BACK TO MORRISONS CLINIC TAXI RANK D949 LEFT TURN INTO ETSHENI D950 PICK AND DROP ALONG KWALONGWA TRIBAL AUTHORITY TO HIBBERDENE. -OR- ALONG KWALONGWA TRIBAL AUTHORITY ROAD RIGHT TURN INTO PORT SHEPSTONE OLD MAIN ROAD RIGHT TURN INTO BAISLY STREET ALONG LEFT TURN INTO CONNOR STREET ALONG RIGHT TURN TO REYNOLD STREET ALONG LEFT TURN TO PORT SHEPSTONE TAXI RANK.  RETURN JOURNEY USE THE SAME ROUTES AS ABOVE. ALL LOCAL ROUTES DROP AND PICK UPS.
12.4	22064C22063V00047687 - MTWALUME TO HIBBERDENE  ALONG MTWALUME TAXI RANK TO HIBBERDENE LEFT TURN INTO UMZINTO OLD MAIN ROAD, RIGHT TURN INTO MTWALUME STATION 79 RIGHT TURN INTO N2 FREEWAY ALONG LEFT TURN INTO HIBBERDENE SPAR TAXI RANK.
12.5	22064C22066V10049101 - MTWALUME TO UMZINTO  FROM MTWALUME TAXI RANK ALONG ISIPOFU OLD MAIN ROAD TO UMZINTO, RIGHT INTO MTWALUME STATION, NO 79, LEFT INTO N2 FREEWAY, LEFT INTO IFABA BEACH, NO R84 (DROP AND PICK UP) AND RETURN TO N2 FREEWAY, ALONG N2, LEFT INTO PARK RYNIE AND PROCEED TO UMZINTO ALONG R104 WEST, RIGHT INTO UMZINTO AND PROCEED TO UMZINTO TAXI RANK. OR FROM MTWALUME TAXI RANK LEFT INTO AND ALONG UMZINTO OLD MAIN ROAD, LEFT INTO ESPERANZA MAIN ROAD TO UMZINTO, RIGHT INTO UMZINTO MAIN ROAD AND PROCEED RIGHT INTO UMZINTO TAXI RANK. OR RIGHT INTO PARK RYNIE OLD MAIN ROAD AND PROCEED TO SCOTTBURGH HOSPITAL, RIGHT TURN INTO SCOTTBURGH TAXI RANK, DROP OFF, AND PROCEED ALONG THE SAME ROUTE TO UMZINTO.  RETURN JOURNEY: ALONG MAIN ROAD, R104 FROM UMZINTO, LEFT INTO PARK RYNIE ROAD RIGHT INTO N2 FREEWAY, LEFT INTO IFABA BEACH, R84 DROP AND RETURN INTO N2 FREEWAY, LEFT INTO UMZUMBE RIGHT TURN ALONG MTWALUME WEST SIDE OF MTWALUME R79 LEFT INTO PORT SHESPTONE OLD MAIN ROAD ALONG ISIPOFU ROAD, RIGHT INTO MTWALUME TAXI RANK. OR FROM UMZINTO TAXI RANK ALONG MAIN ROAD RIGHT TURN INTO HIBBERDENE OLD MAIN RIGHT INTO MTWALUME TAXI RANK.



## transport

Department:  
Transport  
Province of KwaZulu-Natal

## GAZETTE

LGKZNG16-2023-JUL

REGION: ALL

12.6	<p>2206LS22066V10047685 - MTWALUME TO UMZINTO</p> <p>FROM MTWALUME ALONG OLD MAIN ROAD UMZINTO RIGHT TURN INTO MTWALUME STATION NO.79, LEFT TURN INTO N2 FREEWAY LEFT TURN INTO IFABA BEACH NO.84 DROP AND PICK UP BACK TO N2 FREEWAY ALONG LEFT TURN INTO PARK RYNIE UMZINTO 104 ALONG WEST OF PARK RYNIE TO UMZINTO, RIGHT TURN INTO UMZINTO ALONG LEFT TURN INTO UMZINTO TAXI RANK.</p> <p>-OR-</p> <p>FROM MTWALUME TAXI RANK LEFT TURN INTO UMZINTO OLD MAIN ROAD ALONG LEFT TURN INTO ESPERANZA MAIN ROAD TO UMZINTO ALONG RIGHT INTO UMZINTO MAIN ROAD ALONG RIGHT TURN INTO UMZINTO TAXI RANK OR RIGHT TURN INTO PARK RYNIE OLD MAIN ROAD ALONG SCOTTBURGH HOSPITAL RIGHT TURN INTO SCOTTBURGH HOSPITAL RIGHT TURN INTO SCOTTBURGH TAXI RANK DROP OFF OR ALONG PENNINGTON DROP OFF RENISHAW STATION BACK TO UMZINTO TAXI RANK.</p> <p>RETURN JOURNEY</p> <p>ALONG MAIN ROAD UMZINTO LEFT TURN INTO PARK RYNIE ROAD RIGHT TURN INTO N2 FREEWAY ALONG LEFT TURN INTO IFABA BEACH 84 DROP BACK INTO N2 FREEWAY LEFT TURN INTO UMZUMBE RIGHT TURN ALONG MTWALUME 79 LEFT TURN INTO PORT SHEPSTONE OLD MAIN ROAD ALONG RIGHT TURN INTO MTWALUME TAXI RANK.</p> <p>-OR-</p> <p>RETURN FROM UMZINTO TAXI RANK ALONG MAIN ROAD RIGHT TURN INTO HIBBERDENE OLD MAIN ROAD ALONG RIGHT TURNS MTWALUME TAXI RANK.</p>
12.7	<p>2206LS22067A10047684 - MTWALUME TO PORT SHEPSTONE</p> <p>1.2 FROM MTWALUME TAXI RANK, ALONG OLD MAIN ROAD PORT SHEPSTONE AND HIBBERDENE TURN LEFT INTO HIBBERDENE SPAR TAXI RANK DROP AND PICK UP THEN TURN LEFT INTO PORT SHEPSTONE OLD MAIN ROAD ALONG RIGHT TURN INTO BAISLY STREET RIGHT TURN INTO CONNOR STREET ALONG LEFT TURN INTO REYNOLD STREET ALONG LEFT TURN INTO NELSON MANDELA AVENUE ALONG RIGHT TURN INTO PORT SHEPSTONE TAXI RANK.</p> <p>-OR-</p> <p>ALONG OLD MAIN ROAD, RIGHT TURN INTO ANGLICAN CHURCH ROAD ALONG LEFT TURN INTO NELSON MANDELA AVENUE ALONG RIGHT TURN INTO PORT SHEPSTONE TAXI RANK OR ALONG MARBURGH ROAD INTO FACTORIES DROP AND PICK BACK INTO PORT SHEPSTONE TAXI RANK.</p>



## transport

Department:  
Transport  
Province of KwaZulu-Natal

## GAZETTE

LGKZNG16-2023-JUL

REGION: ALL

1) <b>Application Number:</b> APP0159190	2) <b>Gazette Number:</b> LGKZNG16-2023-JUL
3) <b>Applicant:</b> BE GASA <b>ID NO.</b> 6602030335084 <b>Association:</b> THUTHUKANI TAXI ASSOCIATION (HARDING)	4) <b>Applicant Address:</b> P.O BOX 145 HARDING 4680
5) <b>Existing Licence Holder:</b> NOT APPLICABLE <b>ID NO.</b> NOT APPLICABLE	6) <b>Existing Licence Holder Address:</b> NOT APPLICABLE
7) <b>Type of application:</b> NEW OPERATING LICENCE	8) <b>Operating Licence Number:</b> NOTAVAILABLE
9) <b>Vehicle Type:</b> MINIBUS	10) 1 X 15 (SEATED) + 0 (STANDING)
11) <b>Region:</b> UGU-OGWINI	
12.1	2100HE32019010150038 - HARDING TO MATATIELE  FROM AN APPROVED TAXI RANK IN HARDING EXIT AND TURN LEFT TO FIELD STREET, UPON REACHING THE INTERSECTION TURN LEFT INTO LIVINGSTONE STREET UNTIL YOU APPROACH LIVINGSTONE HAWKINS STREET INTERSECTION, TURN RIGHT INTO HAWKINS STREET LEADING TO N2, AT N2 TURN TO LEFT (WEST), PROCEED VIA KOKSTAD (OFF LOAD), CEDARVILLE (OFF – LOAD ) PROCEED UNTIL YOU REACH MATATIELE TAXI RANK AND USE THE SAME ROUTE ON RETURN.
12.2	2100HE61002P10150056 - HARDING TO CARLETONVILLE (NW)  FROM APPROVED TAXI RANK IN HARDING EXIT AND TURN LEFT TO FIELD STREET, UPON REACHING THE INTERSECTION TURN LEFT INTO LIVINGSTONE STREET UNTIL YOU APPROACH LIVINGSTONE /HAWKINS STREET INTERSECTION, TURN RIGHT INTO HAWKINS STREET LEADING TO N2, AT N2 JOIN R56, PASS UMZIMKULU, IXOPO, MOOI RIVER, HARRISMITH, WARDEN VILLERS, VEREENING (DROP & PASS), JOIN M2 TO CARTONVILLE TAXI RANK (DROP & PASS) JOIN M2 TO CARLETON TAXI RANK AND ON RETURN USE THE SAME ROUTE.
12.3	2100HE6100G710150059 - HARDING TO ORKNEY  FROM APPROVED TAXI RANK IN HARDING EXIT AND TURN LEFT TO FIELD STREET, UPON REACHING THE INTERSECTION TURN LEFT INTO LIVINGSTONE STREET UNTIL YOU APPROACH LIVINGSTONE / HAWKINS STREET INTERSECTION, TURN RIGHT INTO HAWKINS STREET LEADING TO N2, AT N2 JOIN R56 PASS UMZIMKULU, IXOPO, RICHMOND, PIETERMARITZBURG (DROP AND PASS), JOIN THE N3 PASS HOWICK, MOOI RIVER, HARRISMITH, TURN TOWARDS BETHEHEM, PASS BETHEHEM, LANDRY& KROONSTAD AND STRAIGHT TO THE TAXI RANK IN ORKNEY AND USE THE SAME ROUTE ON RETURN.
12.4	2100HE6100IN10150055 - HARDING TO RUSTENBURG  FROM APPROVED TAXI RANK IN HARDING EXIT AND TURN LEFT TO FIELD STREET, UPON REACHING THE INTERSECTION TURN LEFT INTO LIVINGSTONE STREET UNTIL YOU APPROACH LIVINGSTONE / HAWKINS STREET INTERSECTION, TURN RIGHT INTO HAWKINS STREET LEADING N2 AT N2 JOIN R56, PASS UMZIMKULU, IXOPO, RICHMOND, PIETERMARITZBURG (DROP AND PASS), JOIN N3 TO JOHANNESBURG PROCEED UNTIL YOU JOIN N1 NORTH GOING PASS BOKSBURG, JOIN N1 TO PRETORIA TURN INTO R562, PROCEED UNTIL JOINING R511 PROCEED TO N4 TO RUSTENBURG TAXI RANK AND USE THE SAME ROUTE ON RETURN.
12.5	22026D11008Z10052026 - HARDING TO JOHANNESBURG  21. FROM APPROVED TAXI RANK HARDING PROCEED ALONG HAWKINS STREET INTO N2, JOIN R56, PASS UMZIMKHULU, RICHMOND, THORNVILLE, AND JOIN ALEXANDRA ROAD INTO COMMERCIAL STREET IN PIETERMARITZBURG, JOIN N3 AND PASS HOWICK, MOOI RIVER, HARRISMITH, WARDEN, VILLIERS, HEIDELBERG, BOKSBURG, SPRUIT, ALBERTON AND JOINING M2 TO RISSIK STREET AND TURN RIGHT INTO DE VILLIERS IN JOHANNESBURG PARK CITY TAXI RANK AND PROCEED INTO APPROVED TAXI RANK IN JOHANNESBURG. OFFLOAD, LOAD AND RETURN ALONG THE FORWARD ROUTE IN REVERSE.
12.6	22026D21004R10052004 - HARDING TAXI RANK TO DURBAN.  APPROVED TAXI RANK IN HARDING , TURN LEFT TO FIELD STREET UPON REACHING THE INTERSECTION, TURN LEFT INTO LIVINGSTONE STREET UNTIL APPROACHING LIVINGSTONE / HAWKINS STREET INTERSECTION, TURN RIGHT INTO HAWKINS STREET LEADING TO N2. PROCEED ALONG N2 AND TURN TO THE RIGHT (EAST) PROCEED AND TURN LEFT INTO JOYNER ROAD, TURN LEFT INTO PROSPECTON ROAD, TURN RIGHT TO WILCOX ROAD, TURN RIGHT TO OLD MAIN ROAD (TE HUIS), TURN RIGHT TO MOBENI ROAD JOIN HIMALAYAS ROAD (PENDLEBURY ROAD), TO RANK 59A (OFFLOAD & LOAD), (SWINTON ROAD), PROCEED TO N2 UNTIL YOU JOIN SMITH STREET, WARWICK AVENUE, OLD DUTCH ROAD, CENTENARY UNTIL YOU JOIN SMITH STREET, WARWICK AVENUE, OLD DUTCH ROAD, CENTENARY UNTIL YOU REACH RANK B. OFFLOAD, LOAD AND RETURN ALONG THE FORWARD ROUTE IN REVERSE.
12.7	22026D22024E10052009 - HARDING TAXI RANK TO KOKSTAD.  FROM APPROVED TAXI RANK IN HARDING TURN LEFT INTO FIELD STREET UPON REACHING THE INTERSECTION, TURN LEFT INTO LIVINGSTONE STREET UNTIL YOU APPROACH THE LIVINGSTONE / HAWKINS STREET INTERSECTION TURN RIGHT INTO HAWKINS STREET LEADING TO N2. PROCEED ALONG N2 AND TURN LEFT (WEST) JOIN R56 AND PROCEED INTO APPROVED TAXI RANK IN KOKSTAD TAXI RANK OFFLOAD, LOAD AND RETURN ALONG THE FORWARD ROUTE IN REVERSE.
12.8	22026D22026D00052007 - HARDING TAXI RANK TO IZINGOLWENI.  FROM APPROVED TAXI RANK IN HARDING, TURN LEFT INTO FIELD STREET UPON REACHING THE INTERSECTION YOU TURN LEFT INTO LIVINGSTONE STREET UNTIL YOU APPROACH THE LIVINGSTONE / HAWKINS STREET INTERSECTION; TURN RIGHT INTO HAWKINS STREET LEADING TO N2. PROCEED ALONG N2 AND TURN TO THE RIGHT (EAST) PROCEED UNTIL YOU TURN TO THE RIGHT INTO APPROVED TAXI RANK IN IZINGOLWENI. OFFLOAD, LOAD AND RETURN ALONG THE FORWARD ROUTE IN REVERSE.
12.9	22026D22026D00052010 - HARDING TAXI RANK TO EGUGWINI.  FROM APPROVED TAXI RANK IN HARDING TURN LEFT TO FIELD STREET UPON REACHING THE INTERSECTION, TURN LEFT INTO LIVINGSTONE STREET UNTIL APPROACHING THE LIVINGSTONE / HAWKINS STREET INTERSECTION; TURN RIGHT INTO HAWKINS STREET LEADING TO N2. PROCEED ALONG N2 AND TURN TO THE RIGHT, PROCEED UNTIL YOU TURN TO THE LEFT TO UMZIMKULU ROAD AND PROCEED INTO APPROVED TAXI RANK IN GUGWINI. OFFLOAD, LOAD AND RETURN ALONG THE FORWARD ROUTE IN REVERSE.
12.10	22026D22026D00052011 - HARDING TO KWA-JALI  FROM APPROVED TAXI RANK IN HARDING TURN LEFT TO FIELD STREET UPON REACHING THE INTERSECTION, TURN LEFT INTO LIVINGSTONE STREET UNTIL APPROACHING THE LIVINGSTONE / HAWKINS STREET INTERSECTION; AND TURN RIGHT INTO HAWKINS STREET LEADING TO N2. PROCEED ALONG N2 AND TURN LEFT (WEST), PROCEED UNTIL TURNING TO THE LEFT (WEZA ROAD), PROCEED AGAIN INTO APPROVED TAXI RANK IN KWA-JALI (D862). OFFLOAD, LOAD AND RETURN ALONG THE FORWARD ROUTE IN REVERSE.



## transport

Department:  
Transport  
Province of KwaZulu-Natal

## GAZETTE

LGKZNG16-2023-JUL

REGION: ALL

12.11	22026D22026D00052012 - HARDING TO EKHWEZI FROM APPROVED TAXI RANK IN HARDING TURN LEFT TO FIELD STREET UPON REACHING THE INTERSECTION, YOU TURN LEFT INTO LIVINGSTONE STREET UNTIL APPROACHING THE LIVINGSTONE / HAWKINS STREET INTERSECTION; TURN RIGHT INTO HAWKINS STREET LEADING TO N2. PROCEED ALONG N2 AND TURN LEFT (WEST) PROCEEDS INTO APPROVED TAXI RANK IN IKHWEZI (WEZA ROAD). OFFLOAD, LOAD AND RETURN ALONG THE FORWARD ROUTE IN REVERSE.
12.12	22026D22026D00052013 - HARDING TAXI RANK TO WEZA SAWMILL. FROM APPROVED TAXI RANK IN HARDING TURN LEFT TO FIELD STREET UPON REACHING THE INTERSECTION, TURN LEFT INTO LIVINGSTONE STREET UNTIL YOU APPROACH THE LIVINGSTONE / HAWKINS STREET INTERSECTION; TURN RIGHT INTO HAWKINS STREET LEADING TO N2. PROCEED ALONG N2 AND TURN LEFT (WEZA ROAD) INTO APPROVED TAXI RANK IN SAWMILL. OFFLOAD, LOAD AND RETURN ALONG THE FORWARD ROUTE IN REVERSE.
12.13	22026D22026D00052014 - HARDING TAXI RANK TO KWA MBOTHU. FROM APPROVED TAXI RANK IN HARDING TURN LEFT TO FIELD STREET UPON REACHING THE INTERSECTION TURN LEFT INTO LIVINGSTONE STREET UNTIL APPROACHING THE LIVINGSTONE / HAWKINS STREET INTERSECTION; TURN RIGHT INTO HAWKINS STREET LEADING TO N2. PROCEED ALONG N2 AND TURN RIGHT (EAST), PROCEED INTO APPROVED TAXI RANK IN KWAMBOUHO. OFFLOAD, LOAD AND RETURN ALONG THE FORWARD ROUTE IN REVERSE.
12.14	22026D22026D00052015 - HARDING TO SANTOMBE FROM APPROVED TAXI RANK IN HARDING TURN LEFT TO FIELD STREET UPON REACHING THE INTERSECTION, TURN LEFT INTO LIVINGSTONE STREET UNTIL APPROACHING LIVINGSTONE / HAWKINS STREET INTERSECTION, TURN RIGHT INTO HAWKINS STREET LEADING TO N2. PROCEED ALONG N2 AND TURN RIGHT (EAST), PROCEED INTO APPROVED TAXI RANK IN SANTOMBE. OFFLOAD, LOAD AND RETURN ALONG THE FORWARD ROUTE IN REVERSE.
12.15	22026D22026D00052016 - HARDING TAXI RANK TO NYUSWA. FROM APPROVED TAXI RANK IN HARDING TURN LEFT TO FIELD STREET UPON REACHING THE INTERSECTION, YOU TURN LEFT INTO LIVINGSTONE STREET UNTIL YOU APPROACH THE LIVINGSTONE / HAWKINS STREET INTERSECTION; TURN RIGHT INTO HAWKINS STREET LEADING TO N2. PROCEED ALONG N2 AND TURN RIGHT (EAST), PROCEED INTO APPROVED TAXI RANK IN NYUSWA. OFFLOAD, LOAD AND RETURN ALONG THE FORWARD ROUTE IN REVERSE.
12.16	22026D22026D00052017 - HARDING TO RIETVLEI FROM APPROVED TAXI RANK IN HARDING TURN LEFT TO FIELD STREET UPON REACHING THE INTERSECTION, TURN LEFT INTO LIVINGSTONE STREET UNTIL APPROACHING THE LIVINGSTONE/HAWKINS STREET INTERSECTION; TURN RIGHT INTO HAWKINS STREET LEADING TO N2. PROCEED ALONG N2 AND TURN LEFT (WEZA) PROCEED UNTIL YOU JOIN R56 (MANUBER) AND TURN RIGHT AND PROCEED INTO APPROVED TAXI RANK IN RIETVLEI. OFFLOAD, LOAD AND RETURN ALONG THE FORWARD ROUTE IN REVERSE.
12.17	22026D22026D00052018 - HARDING TO NGUNJINI FROM APPROVED TAXI RANK IN HARDING TURN LEFT TO FIELD STREET UPON REACHING THE INTERSECTION, YOU TURN LEFT INTO LIVINGSTONE STREET UNTIL YOU APPROACH THE LIVINGSTONE / HAWKINS STREET INTERSECTION; TURN RIGHT INTO HAWKINS STREET LEADING TO N2. PROCEED ALONG N2 AND TURN LEFT AND PROCEED UNTIL YOU TURN TO THE RIGHT AT SINGISI ROAD AND PROCEED INTO APPROVED TAXI RANK IN NGUNJINI. OFFLOAD, LOAD AND RETURN ALONG THE FORWARD ROUTE IN REVERSE.
12.18	22026D22026D00052019 - HARDING TO KWA-GQIGQA FROM APPROVED TAXI RANK IN HARDING TURN LEFT TO FIELD STREET UPON REACHING THE INTERSECTION, LEFT INTO LIVINGSTONE STREET UNTIL APPROACHING THE LIVINGSTONE / HAWKINS STREET INTERSECTION, TURN RIGHT INTO HAWKINS STREET LEADING TO N2. AT HAWKINS STREET TURN LEFT AND PROCEED ALONG BIZANA ROAD UNTIL YOU TURN TO THE LEFT TO KWA-GQIGQA ROAD P327 AND PROCEED INTO APPROVED TAXI RANK. OFFLOAD, LOAD AND RETURN ALONG THE FORWARD ROUTE IN REVERSE.
12.19	22026D22026D00052020 - HARDING TO KWAMACHI FROM APPROVED TAXI RANK IN HARDING TURN TO FIELD STREET UPON REACHING THE LIVINGSTONE / FIELD STREET INTERSECTION, YOU TURN LEFT INTO LIVINGSTONE STREET UNTIL YOU APPROACH THE LIVINGSTONE / HAWKINS STREET YOU TURN TO THE LEFT AND PROCEED WITH BIZANA ROAD UNTIL YOU TURN TO THE LEFT TO KWAMACHI ROAD P58 AND PROCEED INTO APPROVED TAXI RANK. OFFLOAD, LOAD AND RETURN ALONG THE FORWARD ROUTE IN REVERSE.
12.20	22026D22026D00052021 - HARDING TO UMZIMKHULU. FROM APPROVED TAXI RANK IN HARDING PROCEED ALONG HAWKINS STREET INTO N2, JOIN R56 TO APPROVED TAXI RANK UMZIMKHULU. OFFLOAD, LOAD AND RETURN ALONG THE FORWARD ROUTE IN REVERSE.
12.21	22026D22026D00052022 - HARDING TO BIZANA. FROM APPROVED TAXI RANK HARDING PROCEED ALONG HAWKINS STREET INTO N2, PROCEED UNTIL YOU JOIN GUNDRIFT/BIZANA, AND TURN LEFT INTO R56 TO APPROVED TAXI RANK IN BIZANA IN THE EASTERN CAPE. OFFLOAD, LOAD AND RETURN ALONG THE FORWARD ROUTE FORWARD ROUTE IN REVERSE.
12.22	22026D22026D00052024 - FROM APPROVED TAXI RANK IN HARDING PROCEED ALONG HAWKINS STREET INTO N2, PROCEED TOWARDS KOKSTAD THEN TURN LEFT INTO N2 TOWARDS UMTATA, TURN LEFT INTO R61 (PHAKADE) PROCEED INTO APPROVED TAXI RANK IN FLAGSTAFF. OFFLOAD, LOAD AND RETURN ALONG THE FORWARD ROUTE IN REVERSE. ALTERNATIVELY: TURN AT MAGUSHENI (R61) TOWARDS BIZANA, TURN LEFT AND JOIN HARDING ROAD AT THE NOMLACU TURN OFF PROCEED TO HARDING.
12.23	22026D22026D00052025 - FROM APPROVED TAXI RANK IN HARDING PROCEED ALONG HAWKINS STREET INTO N2, PROCEED AND PASS KOKSTAD AND TURN LEFT TOWARDS UMTATA AND TURN LEFT INTO R61 (PHAKADE) PROCEED AND TURN RIGHT AT MAGUSHENI AND PROCEED TO FLAGSTAFF (DROP OFF), PROCEED ALONG R61 TO LUSIKISIKI TAXI RANK. OFFLOAD, LOAD AND RETURN ALONG THE FORWARD ROUTE IN REVERSE. ALTERNATIVELY TURN AT MAGUSHENI (R61) TOWARDS BIZANA, TURN LEFT AND JOIN HARDING ROAD AT THE NOMLACU TURN OFF AND PROCEED TO HARDING.
12.24	22026D22067A10052006 - HARDING TO PORT SHEPSTONE UPON LEAVING HARDING TAXI RANK, TURN LEFT TO FIELD STREET UPON REACHING THE INTERSECTION, TURN LEFT INTO LIVINGSTONE STREET UNTIL APPROACHING THE LIVINGSTONE / HAWKINS STREET INTERSECTION, AND TURN RIGHT INTO HAWKINS STREET LEADING TO N2. PROCEED ALONG N2, TURN TO THE RIGHT (EAST) AND PROCEED TO APPROVED TAXI RANK IN PORT SHEPSTONE. OFFLOAD, LOAD AND RETURN ALONG THE FORWARD ROUTE IN REVERSE.



## transport

Department:  
Transport  
Province of KwaZulu-Natal

## GAZETTE

LGKZNG16-2023-JUL

REGION: ALL

12.25	<p>22026D22068T10052008 - HARDING TAXI RANK TO PIETERMARITZBURG.</p> <p>FROM HARDING TAXI RANK, TURN LEFT TO FIELD STREET. UPON REACHING THE INTERSECTION, TURN LEFT INTO LIVINGSTONE STREET UNTIL APPROACHING THE LIVINGSTONE / HAWKINS STREET INTERSECTION AND TURN RIGHT INTO HAWKINS STREET LEADING TO N2. AT N2, TURN TO THE LEFT (WEST) PROCEED UNTIL TURNING RIGHT TO R56. PROCEED ALONG R56 AND PASS UMZIMKULU, IXOPO, RICHMOND, AND AT PIETERMARITZBURG EITHER TURN LEFT INTO COLLEGE ROAD OR TURN LEFT INTO COMMERCIAL ROAD UNTIL JOINING LONGMARKET STREET INTO APPROVED TAXI RANK IN PIETERMARITZBURG. OFFLOAD, LOAD AND RETURN ALONG THE FORWARD ROUTE IN REVERSE.</p> <p>ONLY DROP OFF AT MZIMKHULU, IXOPO AND RICHMOND.</p>
12.26	<p>22026D7204W610052027 - HARDING TO WELKOM</p> <p>FROM APPROVED TAXI RANK IN HARDING PROCEED ALONG HAWKINS STREET INTO N2. JOIN R56, PASS UMZIMKHULU, RICHMOND, THORNVILLE, AND JOIN ALEXANDRA ROAD INTO COMMERCIAL STREET IN PIETERMARITZBURG, JOIN N3 AND PASS HOWICK, MOOI RIVER, HARRISMITH, JOIN N5 AND PASS BETHLEHEM, SENEKAL, WINBURG, JOIN R73 TO VIRGINIA INTO WELKOM TAXI RANK. OFFLOAD, LOAD AND RETURN ALONG THE FORWARD ROUTE IN REVERSE.</p>



## transport

Department:  
Transport  
Province of KwaZulu-Natal

## GAZETTE

LGKZNG16-2023-JUL

REGION: ALL

1) <b>Application Number:</b> APP0159191	2) <b>Gazette Number:</b> LGKZNG16-2023-JUL
3) <b>Applicant:</b> MD MATHONSI <b>ID NO.</b> 8912085891081 <b>Association:</b> KWANGWANASE TAXI ASSOCIATION	4) <b>Applicant Address:</b> PO BOX 207 KWANGWANASE KWAZULU-NATAL  3973
5) <b>Existing Licence Holder:</b> NOT APPLICABLE <b>ID NO.</b> NOT APPLICABLE	6) <b>Existing Licence Holder Address:</b> NOT APPLICABLE
7) <b>Type of application:</b> NEW OPERATING LICENCE	8) <b>Operating Licence Number:</b> LGKZN0603000395
9) <b>Vehicle Type:</b> MINIBUS	10) 1 X 15 (SEATED) + 0 (STANDING)
11) <b>Region:</b> UMKHANYAKUDE	
12.1	22079A21004R10052191 - KWANGWANASE TO DURBAN  FROM KWANGWANASE WE TAKE R22/5 WEST ROAD, STRAIGHT TO PHELINDABA CYCLE, TURN LEFT TO R22, PASS NGUTSHANE, PASS MSELENI, MBAZWANA, PASS LOWER MKUZE, MDUKU, PASS HLUHLUWE, STRAIGHT TO WEST ROAD, TURN LEFT TO N2, SOUTH PASS MFEKAYI, MTUBATUBA, PASS MBONAMBI, TO MANDENI AND ONLY DROP PASSENGERS, PASS STANGER TAXI RANK, EMPANGENI, MAHARINI, GINGINDLOVU, STANGER ROAD TO DURBAN, MHLANGA TO THE ROBOD NEAR CASINO, WE TAKE ARGUI STREET, WE PASS TRAIN BRIDGE, TURN LEFT R102, MNGENI ROAD, PASS DURBAN STATION TO THE YMCA TAXI AND RETURN USING THE SAME ROUTE.
12.2	22079A22079XJ10052192 - KWANGWANASE TO EMPANGENI  FROM KWANGWANASE WE TAKE R22/5 WEST ROAD, STRAIGHT TO PHELINDABA CYCLE AND CONTINUE TO R522/5, PASS SKHEMELE AND CROSS PONGOLA RIVER, PASS MALWALWA BOOM GATE PASS BHAMBANANA AND TURN LEFT TO R522/1 TO JOZINI PASS NKOKONI, TURN LEFT TO N2 SOUTH, STRAIGHT N2, PASS MKUZE, PASS BABAYALAA HOTEL, PASS HLUHLUWE, PASS MTUBA, VIA MBONAMBI, PASS MSELENI STRAIGHT N2 Y-JUNCTION, TURN RIGHT TO R102, WE GO STRAIGHT TO THE SECOND ROBOT, TURN LEFT, TAKE RIGHT TO TANNER ROAD, TURN LEFT TO B-RANK AND RETURN TO SAME ROUTE.
12.3	22079A22079A00052194 - KWANGWANASE TO INGWAVUMA  FROM KWANGWANASE TAXI RANK WE TAKE R22/5 WEST ROAD, PASS PHELINDABA CYCLE, WE TAKE R522/5 STRAIGHT TO SCABAZINI, PASS SKHEMELELE PASS MAKWAKWA, BHAMBANANA AND PROCEED STRAIGHT INGWAVUMA ROPAD, PASS NTABEYENGWE TO INGWAVUMA TAXI RANK AND RETURN TO THE SAME ROUTE.
12.4	22079A22079A00052196 - KWANGWANASE TO EPHONDWENI  FROM KWANGWANASE TAXI RANK WE TAKE R22/5 WEST ROAD, PASS PHELINDABA CYCLE, PROCEED STRAIGHT TO R522/5, PASS SCABAZINI, SHANGWANA, MTIKINI, SKHEMELELE, TURN TO D1894, PASS NDABA CLINIC, OPHONDWENI MARKET, DIRECT AND RETURN USING THE SAME ROUTE
12.5	22079A22079A00052197 - KWANGWANASE TO MBAZWANA  FROM KWANGWANASE TAXI RANK WE TAKE R22/5 WEST ROAD, VIA PHELINDABA CYCLE, RETURN LEFT TO R22/0, PASS NSALAMANGA HIGH SCHOOL VIA GENERAL OR EGASINI, NGUTSHANA PASS MLAMULA, MSELENI HOSPITAL, MBAZWANA TAXI RANK, DIRECT AND RETURN ON THE SAME ROUTE
12.6	22079A22079A00052198 - KWANGWANASE TO MANZENGWENYA  FROM KWANGWANASE TAXI RANK WE TAKE R22/5 WEST ROAD, PASS ZANGOMENI, KWA-NONDDWAYIZA, PASS PHELINDABA CYCLE, TURN LEFT TO R22/0, PASS KOFI PRIMARY, VILANCE NSALAMANGA HIGH SCHOOL, PASS EGASINI, NGUTSHANA, LEFT TO D1849 STRAIGHT TO D1849, PASS MAKATSINI, MAPHOYISENI, EMTHUZINI, PASS HLAHLAMBA STRAIGHT TO CHITHIMUZI AND MANZENGWENYA PRIMARY SCHOOL AND DIRECT AND RETURN USING THE SAME ROUTE
12.7	22079A22079A00052199 - KWANGWANASE TO EMFIHLWENI  FROM KWANGWANASE TAXI RANK WE TAKE R22/5 WEST ROAD, TURN RIGHT INTO D1881, PASS SHAYIANA HIGH SCHOOL, PASS ZAMALEKA TO MASINGA HOME STRAIGHT ROAD TO MFIHLWENI ROYAL AND RETURN TO THE SAME ROUTE
12.8	22079A22079A00052200 - KWANGWANASE TO KWAPHUZAMINI  FROM KWANGWANASE TAXI RANK WE TAKE R22/5 EASTERN / NORTH LALA LODGE, PASS STAR OF THE SEA HIGH SCHOOL NEAR BORDER RIGHT TO SOKA LEZANGOMA, TURN LEFT ROAD NO NUMBER TO KWAPHUZA BORDER, PASS NAZARETH CHURCH TEMPLE AND MTHWETHWA OLD SHOP, STRAIGHT KWAPHUZA MINI BORDER POST DIRECT AND RETURN ON THE SAME ROUTE
12.9	22079A1205GJ10052209 - KWANGWANASE TO JOHANNESBURG  FROM KWANGWANASE WE TAKE R22/5 WEST ROAD PASS PHELINDABA CYCLE, PROCEED STRAIGHT TO R522/5 PASS SKHEMELELE TO MAKWAKWA BOOM GATE STRAIGHT TO BHAMBANANA TO JOZINI DAM, PROCEED STRAIGHT TO NKONKONI AND RIGHT TO N2, NORTH PASS PHONGOLA PASS TSHEJUBA HOSPITAL, PASS ERMELO WE PROCEED TO R17 BETHAL PASS TRICHARD VIA KING ROSE LESLEY, PASS SPRINGS, PASS BENONI VIA GERMISTON WE TAKE COMMERCIAL STREET STRAIGHT, TURN TO WALMARUS STREET, TURN TO WANDERES STREET TO THE PARK CITY TAXI RANK NO.1 AND RETURN USING THE SAME ROUTE.





## transport

Department:  
Transport  
Province of KwaZulu-Natal

## GAZETTE

LGKZNG16-2023-JUL

REGION: ALL

1) <b>Application Number:</b> APP0159194	2) <b>Gazette Number:</b> LGKZNG16-2023-JUL
3) <b>Applicant:</b> MR MCHUNU <b>ID NO.</b> 6609305512081 <b>Association:</b> ZAMUKUTHULA TAXI ASSOCIATION	4) <b>Applicant Address:</b> PO BOX 1254 PORT SHEPSTONE 4240
5) <b>Existing Licence Holder:</b> NOT APPLICABLE <b>ID NO.</b> NOT APPLICABLE	6) <b>Existing Licence Holder Address:</b> NOT APPLICABLE
7) <b>Type of application:</b> NEW OPERATING LICENCE	8) <b>Operating Licence Number:</b> NOTAVAILABLE
9) <b>Vehicle Type:</b> MINIBUS	10) 1 X 15 (SEATED) + 0 (STANDING)
11) <b>Region:</b> UGU-OGWINI	
12.1	<p>2100HE2100HE00142971 - ASSISI TO PORT SHEPSTONE</p> <p>FROM ASSISI TAXI RANK, TURN LEFT ONTO ST FAITHS ROAD PROCEED ALONG ST FAITHS ROAD TOWARDS PORT SHEPSTONE, TURN RIGHT ONTO BOSTON DRIFT ROAD CROSS UMZIMKHULU RIVER, TURN LEFT TO KOIN UMZIMKHULU SUGAR MILL ROAD TOWARDS PORT SHEPSTONE TAXI RANK. STOPPING POINTS: FROM ASSISI TAXI RANK MGOLOMI TURN LEFT ONTO ST FAITHS ROAD, PICKING UP AND DROPPING OF PASSENGERS IN THE FOLLOWING AREAS: ASSISI, MANGQUZUKA SCHOOL, KWAMAVUNGUZA, CHIEF ROAD, MPAKAMENI, KWA MCHUNU, VUSHABA, GREENSIDE ESILENGENI, MPONGWANE ZULU, STINI, SHESHISA, MAKHOWENI, TURN LEFT MASIDAWANE, LOUISIANA, THANELA, EBRIDGINI, ESIBHANENI, EZIMBALINI, PORT SHEPSTONE, AN BACK. ALTERNATIVE: ASSISI TAXI RANK TO PORT SHEPSTONE VIA MARBURG. FROM ASSISI TAXI RANK, TURN LEFT ONTO ST FAITHS ROAD PROCEED ALONG WITH ST FAITHS ROAD TOWARDS PORT SHEPSTONE, TURN RIGHT ONTO BOSTON DRIFT ACROSS UMZIMKHULU RIVER TURN RIGHT TO JOIN UMZIMKHULU SUGAR MILL ROAD TOWARDS MARBURG, TURN LEFT ONTO N2 MAIN HARING ROAD, PROCEED TOWARDS PORT SHEPSTONE, TURN LEFT PASS BYTE GARAGE, TAJ HOTEL, TURN LEFT ONTO PORT SHEPSTONE TAXI RANK AND BACK. STOPPING POINTS: FROM ASSISI TAXI RANK MGOLOMI TURN LEFT ONTO ST FAITHS ROAD, PICKING UP AND DROPPING OF PASSENGERS IN THE FOLLOWING AREAS: ASSISI, MANGQUZUKA SCHOOL, KWAMAVUNGUZA, CHIEF ROAD, MPAKAMENI, KWA MCHUNU, VUSHABA, GREENSIDE ESILENGENI, MPONGWANE ZULU, STINI, SHESHISA, MAKHOWENI, TURN LEFT MASIDAWANE, LOUISIANA, THANELA, EBRIDGINI, EMSHININI, EMTHINI, PROTEA PARK, MARBURG (TAXI RANK), BYTE GARAGE, MBANGO VALLEY, TAJ HOTEL, PORT SHEPSTONE TAXI RANK AND BACK.</p>



## transport

Department:  
Transport  
Province of KwaZulu-Natal

## GAZETTE

LGKZNG16-2023-JUL

REGION: ALL

1) <b>Application Number:</b> APP0159195	2) <b>Gazette Number:</b> LGKZNG16-2023-JUL
3) <b>Applicant:</b> MR MCHUNU <b>ID NO.</b> 6609305512081 <b>Association:</b> ZAMUKUTHULA TAXI ASSOCIATION	4) <b>Applicant Address:</b> PO BOX 1254 PORT SHEPSTONE 4240
5) <b>Existing Licence Holder:</b> NOT APPLICABLE <b>ID NO.</b> NOT APPLICABLE	6) <b>Existing Licence Holder Address:</b> NOT APPLICABLE
7) <b>Type of application:</b> NEW OPERATING LICENCE	8) <b>Operating Licence Number:</b> NOTAVAILABLE
9) <b>Vehicle Type:</b> MINIBUS	10) 1 X 15 (SEATED) + 0 (STANDING)
11) <b>Region:</b> UGU-OGWINI	
12.1	<p>2100HE2100HE00142971 - ASSISI TO PORT SHEPSTONE</p> <p>FROM ASSISI TAXI RANK, TURN LEFT ONTO ST FAITHS ROAD PROCEED ALONG ST FAITHS ROAD TOWARDS PORT SHEPSTONE, TURN RIGHT ONTO BOSTON DRIFT ROAD CROSS UMZIMKHULU RIVER, TURN LEFT TO KOIN UMZIMKHULU SUGAR MILL ROAD TOWARDS PORT SHEPSTONE TAXI RANK. STOPPING POINTS: FROM ASSISI TAXI RANK MGOLOMI TURN LEFT ONTO ST FAITHS ROAD, PICKING UP AND DROPPING OF PASSENGERS IN THE FOLLOWING AREAS: ASSISI, MANGQUZUKA SCHOOL, KWAMAVUNGUZA, CHIEF ROAD, MPAKAMENI, KWA MCHUNU, VUSHABA, GREENSIDE ESILENGENI, MPONGWANE ZULU, STINI, SHESHISA, MAKHOWENI, TURN LEFT MASIDAWANE, LOUISIANA, THANELA, EBRIDGINI, ESIBHANANENI, EZIMBALINI, PORT SHEPSTONE, AN BACK. ALTERNATIVE: ASSISI TAXI RANK TO PORT SHEPSTONE VIA MARBURG. FROM ASSISI TAXI RANK, TURN LEFT ONTO ST FAITHS ROAD PROCEED ALONG WITH ST FAITHS ROAD TOWARDS PORT SHEPSTONE, TURN RIGHT ONTO BOSTON DRIFT ACROSS UMZIMKHULU RIVER TURN RIGHT TO JOIN UMZIMKHULU SUGAR MILL ROAD TOWARDS MARBURG, TURN LEFT ONTO N2 MAIN HARING ROAD, PROCEED TOWARDS PORT SHEPSTONE, TURN LEFT PASS BYTE GARAGE, TAJ HOTEL, TURN LEFT ONTO PORT SHEPSTONE TAXI RANK AND BACK. STOPPING POINTS: FROM ASSISI TAXI RANK MGOLOMI TURN LEFT ONTO ST FAITHS ROAD, PICKING UP AND DROPPING OF PASSENGERS IN THE FOLLOWING AREAS: ASSISI, MANGQUZUKA SCHOOL, KWAMAVUNGUZA, CHIEF ROAD, MPAKAMENI, KWA MCHUNU, VUSHABA, GREENSIDE ESILENGENI, MPONGWANE ZULU, STINI, SHESHISA, MAKHOWENI, TURN LEFT MASIDAWANE, LOUISIANA, THANELA, EBRIDGINI, EMSHININI, EMTHINI, PROTEA PARK, MARBURG (TAXI RANK), BYTE GARAGE, MBANGO VALLEY, TAJ HOTEL, PORT SHEPSTONE TAXI RANK AND BACK.</p>



## transport

Department:  
Transport  
Province of KwaZulu-Natal

## GAZETTE

LGKZNG16-2023-JUL

REGION: ALL

1) <b>Application Number:</b> APP0159196	2) <b>Gazette Number:</b> LGKZNG16-2023-JUL
3) <b>Applicant:</b> GK GUMEDE <b>ID NO.</b> 6703130403085 <b>Association:</b> FOLWENI TAXI ASSOCIATION	4) <b>Applicant Address:</b> 66061 MKHAZINI ROAD ADAMS MISSION 4100
5) <b>Existing Licence Holder:</b> NOT APPLICABLE <b>ID NO.</b> NOT APPLICABLE	6) <b>Existing Licence Holder Address:</b> NOT APPLICABLE
7) <b>Type of application:</b> NEW OPERATING LICENCE	8) <b>Operating Licence Number:</b> LGKZN1103000311
9) <b>Vehicle Type:</b> MINIBUS TAXI	10) 1 X 9-16 (SEATED) + 0 (STANDING)
11) <b>Region:</b> NINGIZMU 1	
12.1	2206PT2209WC00051018 - FOLWENI TO ISIPINGO FROM ISIPINGO RANK ON JADWAT STREET, RIGHT OLD MAIN ROAD, TURN RIGHT TO M35, PROCEED TOWARDS MALUKAZI TOWNSHIP. AFTER PASSING MBHOKODWENI BRIDGE, DROPPING AND PICKING OF PASSENGERS GOING TO FOLWENI, PASSING EMATSHENI AMHLOPHE, NSIMBINI, POLICE STATION, NKONKA RESERVE, DODOZA RESERVE, FOLWENI GARAGE, FOLWENI POLICE STATION, TURN LEFT NDABEZITHA ROAD, INTO FOLWENI TAXI RANK AND RETURN BACK ON THE SAME ROUTE.
12.2	2206PT2202JB00051019 - 2. FOLWENI TO JACOBS. FROM FOLWENI TAXI RANK ON NDABEZITHA ROAD, PROCEED ALONG NDABEZITHA ROAD, TURN RIGHT M35, TURN LEFT TO OLD MAIN ROAD, INTO JEFFELS ROAD, INTO WILCOX ROAD, PASS TRADE CENTRE, TURN RIGHT TO PROSPECTON ROAD, TURN LEFT INTO N2, PASS DURBAN INTERNATIONAL AIRPORT, LEFT INTO INKOSI ALBERT LUTHULI HIGHWAY, TURN OFF MEREWENT, RIGHT DURANTA ROAD, TURN LEFT LANSDOWNE ROAD, RIGHT LERWICK ROAD, LEFT CHAMBERLAIN ROAD, LEFT BLUFF ROAD, TURN RIGHT BLAFOUR ROAD, PROCEED STRAIGHT THEN TURN LEFT INTO TEAKWOOD ROAD, INTO JACOBS ROAD, TURN AROUND AT THE M4 INTERCHANGE, BACK ALONG BALFOUR ROAD, RIGHT INTO QUALITY STREET, LEFT M4 / INKOSI ALBERT LUTHULI HIGHWAY, LEFT N2, RIGHT PROSPECTON ROAD, LEFT OLD MAIN ROAD, RIGHT TO JADWAT STREET, INTO ISIPINGO TAXI RANK.
12.3	2206PT2206MF00051020 - 3. FOLWENI TO PROSPECTON. FROM AN APPROVED TAXI RANK IN FOLWENI, PROCEED ALONG NDABEZITHA ROAD, TURN RIGHT M35, PROCEED ALONG M35, LEFT INTO OLD MAIN ROAD, TURN RIGHT JEFFELS ROAD, INTO JOYNER ROAD, PASS TOYOTA COMPANY, TURN LEFT TO THE AVENUE EAST, TURN RIGHT PROSPECTON ROAD, LEFT OLD MAIN ROAD, RIGHT JADWAT STREET, TO AN APPROVED RANK AT ISIPINGO.



## transport

Department:  
Transport  
Province of KwaZulu-Natal

## GAZETTE

LGKZNG16-2023-JUL

REGION: ALL

1) <b>Application Number:</b> APP0159197	2) <b>Gazette Number:</b> LGKZNG16-2023-JUL
3) <b>Applicant:</b> MR MCHUNU <b>ID NO.</b> 6609305512081 <b>Association:</b> ZAMUKUTHULA TAXI ASSOCIATION	4) <b>Applicant Address:</b> PO BOX 1254 PORT SHEPSTONE 4240
5) <b>Existing Licence Holder:</b> NOT APPLICABLE <b>ID NO.</b> NOT APPLICABLE	6) <b>Existing Licence Holder Address:</b> NOT APPLICABLE
7) <b>Type of application:</b> NEW OPERATING LICENCE	8) <b>Operating Licence Number:</b> NOTAVAILABLE
9) <b>Vehicle Type:</b> MINIBUS	10) 1 X 15 (SEATED) + 0 (STANDING)
11) <b>Region:</b> UGU-OGWINI	
12.1	<p>2100HE2100HE00142971 - ASSISI TO PORT SHEPSTONE</p> <p>FROM ASSISI TAXI RANK, TURN LEFT ONTO ST FAITHS ROAD PROCEED ALONG ST FAITHS ROAD TOWARDS PORT SHEPSTONE, TURN RIGHT ONTO BOSTON DRIFT ROAD CROSS UMZIMKHULU RIVER, TURN LEFT TO KOIN UMZIMKHULU SUGAR MILL ROAD TOWARDS PORT SHEPSTONE TAXI RANK. STOPPING POINTS: FROM ASSISI TAXI RANK MGOLOMI TURN LEFT ONTO ST FAITHS ROAD, PICKING UP AND DROPPING OF PASSENGERS IN THE FOLLOWING AREAS: ASSISI, MANGQUZUKA SCHOOL, KWAMAVUNGUZA, CHIEF ROAD, MPAKAMENI, KWA MCHUNU, VUSHABA, GREENSIDE ESILENGENI, MPONGWANE ZULU, STINI, SHESHISA, MAKHOWENI, TURN LEFT MASIDAWANE, LOUISIANA, THANELA, EBRIDGINI, ESIBHANANENI, EZIMBALINI, PORT SHEPSTONE, AN BACK. ALTERNATIVE: ASSISI TAXI RANK TO PORT SHEPSTONE VIA MARBURG. FROM ASSISI TAXI RANK, TURN LEFT ONTO ST FAITHS ROAD PROCEED ALONG WITH ST FAITHS ROAD TOWARDS PORT SHEPSTONE, TURN RIGHT ONTO BOSTON DRIFT ACROSS UMZIMKHULU RIVER TURN RIGHT TO JOIN UMZIMKHULU SUGAR MILL ROAD TOWARDS MARBURG, TURN LEFT ONTO N2 MAIN HARING ROAD, PROCEED TOWARDS PORT SHEPSTONE, TURN LEFT PASS BYTE GARAGE, TAJ HOTEL, TURN LEFT ONTO PORT SHEPSTONE TAXI RANK AND BACK. STOPPING POINTS: FROM ASSISI TAXI RANK MGOLOMI TURN LEFT ONTO ST FAITHS ROAD, PICKING UP AND DROPPING OF PASSENGERS IN THE FOLLOWING AREAS: ASSISI, MANGQUZUKA SCHOOL, KWAMAVUNGUZA, CHIEF ROAD, MPAKAMENI, KWA MCHUNU, VUSHABA, GREENSIDE ESILENGENI, MPONGWANE ZULU, STINI, SHESHISA, MAKHOWENI, TURN LEFT MASIDAWANE, LOUISIANA, THANELA, EBRIDGINI, EMSHININI, EMTHINI, PROTEA PARK, MARBURG (TAXI RANK), BYTE GARAGE, MBANGO VALLEY, TAJ HOTEL, PORT SHEPSTONE TAXI RANK AND BACK.</p>



## transport

Department:  
Transport  
Province of KwaZulu-Natal

## GAZETTE

LGKZNG16-2023-JUL

REGION: ALL

1) <b>Application Number:</b> APP0159198	2) <b>Gazette Number:</b> LGKZNG16-2023-JUL
3) <b>Applicant:</b> PZ MOKOENA <b>ID NO.</b> 8408240418084 <b>Association:</b> NOT AVAILABLE	4) <b>Applicant Address:</b> P O BOX 6343 IXOPO 3276
5) <b>Existing Licence Holder:</b> NOT APPLICABLE <b>ID NO.</b> NOT APPLICABLE	6) <b>Existing Licence Holder Address:</b> NOT APPLICABLE
7) <b>Type of application:</b> NEW OPERATING LICENCE	8) <b>Operating Licence Number:</b> NOTAVAILABLE
9) <b>Vehicle Type:</b> MOTORCAR	10) 1 X 5 (SEATED) + 0 (STANDING)
11) <b>Region:</b> UMGUNGUNDLOVU	
12.1	KZPRERC2905614 - IXOPO (MAIN STREET NEXT TO BOXER STORE) TO POINTS WITHIN THE RADIUS OF 50 (FIFTY) KILOMETERS THEREFROM AND RETURN.



## transport

Department:  
Transport  
Province of KwaZulu-Natal

## GAZETTE

LGKZNG16-2023-JUL

REGION: ALL

1) <b>Application Number:</b> APP0159201	2) <b>Gazette Number:</b> LGKZNG16-2023-JUL
3) <b>Applicant:</b> MS NGUBO <b>ID NO.</b> 5309165653080 <b>Association:</b> KWAMAKHUTHA UTD TAXI OWNERS ASSOCIATION	4) <b>Applicant Address:</b> 1488 CYRIL MDA AVENUE KWAMAKHUTHA T/SHIP AMANZIMTOTI 4126
5) <b>Existing Licence Holder:</b> NOT APPLICABLE <b>ID NO.</b> NOT APPLICABLE	6) <b>Existing Licence Holder Address:</b> NOT APPLICABLE
7) <b>Type of application:</b> NEW OPERATING LICENCE	8) <b>Operating Licence Number:</b> LGKZN1103000835
9) <b>Vehicle Type:</b> MINIBUS TAXI	10) 1 X 9-16 (SEATED) + 0 (STANDING)
11) <b>Region:</b> NINGIZMU 1	
12.1	2206QO2209WC00050300 - KWAMAKHUTHA TO ISIPINGO FROM KWAMAKHUTHA TAXI RANK MTHAMBO ROAD PASSING KWAMAKHUTHA WASTE WATER TURN RIGHT TO SECTION 9,10,11 TURN LEFT TO KWAMAKHUTHA COMPREHENSIVE HIGH SCHOOL PASSING SIFISO SUPERMARKET TO KWAMAKHUTHA COMPREHENSIVE HIGH SCHOOL PASSING KWAMAKHUTHA SPORTS GROUND PROCEED TO SECTION 19,20,21,22,23 PASSING GOSPEL CHURCH TURN RIGHT USING SOMPUKANE ROAD TO TIOXIDE, EZIMBOKODWENI PASSING KUSAKUSA PRIMARY SCHOOL, ZUZUMQHUELE HIGH SCHOOL, PASSING EKHLENGI HOSPITAL, ORIENT PRIMARY SCHOOL LEFT INTO OLD MAIN ROAD, LEFT INTO PARDY ROAD AND PROCEED TO THE TAXI RANK IN PARDY ROAD, ISIPINGO, AND RETURN ALONG THE SAME ROUTE IN REVERSE.
12.2	2209WC2206LS00148155 - FROM KWAMAKHUTHA TO DURBAN VIA ABOURTOWN. FROM A REGISTERED TAXI RANK IN KWAMAKHUTHA TURN RIGHT INTO M14N, PASS COASTAL COLLEGE ON THE LEFT, PASS KWAMAKHUTHA CLINIC ON THE RIGHT, PASS KWASHABALALA ON THE RIGHT, PASS KWAMAKHUTHA SERVICE STATION ON THE LEFT, TURN RIGHT INTO MASON ROAD TURN LEFT TO JOIN M37 PASS SOUTHGATE INDUSTRIAL AREA, PROCEED TO CROSS THE FREEWAY OVER THE BRIDGE PASS MOSSKOLNIK ON RAMP, TURN LEFT TO JOIN KINGSWAY ROAD, (PROCEED TO PASS KINGSWAY HOSPITAL) TURN LEFT IN TO OPPENHEIMER ROAD AND PROCEED STRAIGHT INTO THE TAXI RANK IN ABOURTOWN. FROM ABOURTOWN MALL TURN LEFT INTO ABOUR ROAD, TURN RIGHT INTO DICKENS ROAD, TURN LEFT INTO M4 FREEWAY NORTH BOUND, PROCEED AND TURN LEFT INTO JACOBS OFF RAMP (DROP ONLY) BACK TO FREEWAY, TURN LEFT INTO MOORE ROAD, RIGHT INTO WARWICK AVENUE, RIGHT INTO ALICE STREET, RIGHT INTO GREY STREET, RIGHT INTO SMITH STREET, RIGHT INTO RUSSEL STREET, LEFT INTO ALEXANDRA STREET, AND PROCEED TO THE TAXI RANK IN NO: 108 AND RETURN USING THE SAME APPROVED ROUTE.
12.3	2209WC2209WC00148158 - FROM KWAMAKHUTHA TO ISIPINGO VIA ABOURTOWN. FROM AN APPROVED TAXI RANK IN KWAMAKHUTHA TURN RIGHT INTO M14N PASS COASTAL COLLEGE ON THE LEFT PASS KWAMAKHUTHA CLINIC ON THE RIGHT, PASS KWASHABALALA, TURN LEFT INTO SOMPUKANE ROAD, PASS KWAMAKHUTHA SERVICE STATION ON THE RIGHT, TURN RIGHT NEXT TO THE FULL GOSPEL CHURCH (KWAMAKHUTHA CEMETERY ON THE RIGHT), PROCEED STRAIGHT TILL PASSING ZUZUMQHELE HIGH SCHOOL ON THE LEFT JOIN M37, TURN RIGHT INTO PARKS BRIDGE INTO KYNOCHROAD, PASS SIYADUMA DEPOT ON THE RIGHT, TURN LEFT INTO DICKEN ROAD, TURN RIGHT INTO OPPENHEIMER, PASS EZIMBOKODWENI RAILWAY STATION, TURN RIGHT INTO ABOUR ROAD, AND PROCEED TO TAXI RANK IN ABOURTOWN. FROM ABOURTOWN TAXI RANK CROSS ABOUR ROAD TO JOIN OPPENHEIMER ROAD, PASS CHICKEN LICKEN ON THE RIGHT, PASS SHELL GARAGE (GRANTS), ON THE LEFT, CROSS OVER THE FREEWAY, TURN LEFT INTO KINGS WAY ROAD, PROCEED TO PROSPECTOON ROAD, PASS DEPT OF HOME AFFAIRS ON THE LEFT, PASS TRADE CENTRE ON THE LEFT, TURN INTO ISIPINGO OLD MAIN ROAD, TURN RIGHT TO PARDY ROAD INTO KWAMAKHUTHA TAXI RANK NO:610. AND RETURN USING THE SAME ROUTE. NO PICKING UP OF PASSENGERS BETWEEN PROSPECTON ROAD AND PARDY ROAD ON THE ROUTE TO ISIPINGO. APPROVED.



## transport

Department:  
Transport  
Province of KwaZulu-Natal

## GAZETTE

LGKZNG16-2023-JUL

REGION: ALL

1) <b>Application Number:</b> APP0159204	2) <b>Gazette Number:</b> LGKZNG16-2023-JUL
3) <b>Applicant:</b> MFD DOYISA <b>ID NO.</b> 5202105252081 <b>Association:</b> ZAMUKUKHANYA TAXI OWNERS ASSOCIATION	4) <b>Applicant Address:</b> PO BOX 23358 PORT SHEPSTONE 4240
5) <b>Existing Licence Holder:</b> NOT APPLICABLE <b>ID NO.</b> NOT APPLICABLE	6) <b>Existing Licence Holder Address:</b> NOT APPLICABLE
7) <b>Type of application:</b> NEW OPERATING LICENCE	8) <b>Operating Licence Number:</b> LGKZN1003000836
9) <b>Vehicle Type:</b> MINIBUS	10) 1 X 15 (SEATED) + 0 (STANDING)
11) <b>Region:</b> UGU-OGWINI	
12.1	22067A22067A00051981 - PORT SHEPSTONE TO MBOTSHE FROM PORT SHEPSTONE APPROVED TAXI RANK INTO RYDER STREET TURN RIGHT INTO PORT SHEPSTONE OLD MAIN ROAD CR 107 AND PROCEED TO MBOTSHE AREA. OFF LOAD AND RETURN ALONG FORWARD ROUTE IN REVERSE.
12.2	22067A22067A00051983 - PORT SHEPSTONE TO MGANKA FROM PORT SHEPSTONE APPROVED TAXI RANK INTO RYDER STREET TURN RIGHT INTO PORT SHEPSTONE OLD MAIN ROAD CR 107 PROCEED ALONG R107 AND PASS BHOBHOYI TURN LEFT INTO D1014 AND PROCEED TO MGANKA. OFF LOAD, LOAD AND RETURN ALONG FORWARD ROUTE IN REVERSE.





## transport

Department:  
Transport  
Province of KwaZulu-Natal

## GAZETTE

LGKZNG16-2023-JUL

REGION: ALL

1)	<b>Application Number:</b> APP0159207	2)	<b>Gazette Number:</b> LGKZNG16-2023-JUL
3)	<b>Applicant:</b> SJ ZULU <b>ID NO.</b> 5703150606089 <b>Association:</b> CLERMONT AND KWADABEKA TAXI OWNERS ASS.	4)	<b>Applicant Address:</b> 4 PETRIA AVENUE WYBANK 3610
5)	<b>Existing Licence Holder:</b> NOT APPLICABLE <b>ID NO.</b> NOT APPLICABLE	6)	<b>Existing Licence Holder Address:</b> NOT APPLICABLE
7)	<b>Type of application:</b> NEW OPERATING LICENCE	8)	<b>Operating Licence Number:</b> LGKZN1503001652
9)	<b>Vehicle Type:</b> MINIBUS TAXI	10)	1 X 9-16 (SEATED) + 0 (STANDING)
11)	<b>Region:</b> DURBAN WEST		
12.1	2206PC2206RK00048113 - KWADABEKA KK HOSTEL TO PINETOWN FROM KK RANK TURN LEFT INTO NORTH ROAD TURN RIGHT INTO 12TH STREET JOIN DINKELMAN ROAD TURN RIGHT INTO SHEPSTONE ROAD TURN RIGHT INTO CROMPTON STREET TURN RIGHT INTO UNION LANE TURN LEFT INTO GLENUGIE ROAD JOIN MOODIE STREET TURN LEFT INTO HILL STREET INTO HILL STREET TAXI RANK AND RETURN WITH HILL STREET TURN LEFT INTO MOODIE STREET JOIN GLENUGIE ROAD TURN RIGHT INTO LAUTH STREET TURN LEFT INTO CROMPTON STREET TURN LEFT INTO SHEPSTONE ROAD TURN RIGHT INTO DINKELMAN ROAD TURN RIGHT INTO 1ST AVENUE TURN LEFT INTO NORTH ROAD TURN RIGHT INTO AND INTO KK TAXI RANK.		
12.2	2206PC2206R400048114 - KWADABEKA KK TO WESTMEAD FROM KK TAXI RANK TURN LEFT INTO NORTH ROAD, TURN RIGHT INTO 12TH STREET, JOIN DINKELMAN ROAD TURN RIGHT INTO SHEPSTONE ROAD TURN LEFT INTO CROMPTON STREET TURN RIGHT INTO LAUTH STREET TURN LEFT INTO GLENUGIE ROAD TURN RIGHT INTO OLD MAIN ROAD, RICHMOND ROAD TURN RIGHT INTO TRAFFORD STREET JOIN GOODWOOD ROAD TURN LEFT INTO MAHOGANY ROAD TO A DESIGNATED TAXI STOP AND RETURN ALONG THE SAME ROUTE TO KK TAXI RANK. (11) KK TO WESTMEAD / METROFILE FROM KK TAXI RANK TURN LEFT INTO NORTH ROAD TURN RIGHT INTO 12TH STREET JOIN DINKELMAN ROAD TURN RIGHT INTO SHEPSTONE ROAD TURN RIGHT INTO CROMPTON STREET TURN RIGHT INTO LAUGHT STREET TURN LEFT INTO GLENUGIE ROAD TURN RIGHT INTO OLD MAIN ROAD RICHMOND ROAD TURN RIGHT INTO TRAFFORD STREET JOIN HILLCLIMB ROAD TO MONZA ROAD TO A DESIGNATED TAXI STOP AND RETURN ALONG THE SAME ROUTE TO KK TAXI RANK. (111) KK TO WESTMEAD / BAKERY FROM KK TAXI RANK TURN LEFT INTO NORTH ROAD, TURN RIGHT INTO 3RD AVENUE JOIN DINKELMAN ROAD TURN RIGHT INTO SHEPSTONE ROAD TURN RIGHT INTO CROMPTON STREET TURN RIGHT INTO LAUGHT ROAD, TURN LEFT INTO GLENUGIE ROAD, TURN RIGHT INTO OLD MAIN ROAD RICHMOND ROAD TURN RIGHT INTO ALEXANDER ROAD, TURN LEFT INTO MALCOLM ROAD TURN RIGHT INTO CIRCUIT ROAD TURN RIGHT INTO CLARK ROAD TURN LEFT INTO ALEXANDER ROAD TO A DESIGNATED TAXI STOP AND RETURN ALONG THE SAME ROUTE TO KK TAXI RANK.		
12.3	2206PB2206RK00048116 - CLERMONT TO PINETOWN FROM CLERMONT TAXI RANK TURN RIGHT INTO CLERMONT ROAD JOIN POSSELT ROAD JOIN SHEPSTONE ROAD, TURN RIGHT INTO CROMPTON STREET, TURN RIGHT INTO UNION LANE, TURN LEFT INTO GLENUGIE ROAD JOIN MOODIE, TURN RIGHT INTO HILL STREET INTO HILL STREET TAXI RANK AND RETURN WITH HILL STREET TURN LEFT INTO MOODIE STREET JOIN GLENUGIE ROAD TURN RIGHT INTO LAUGHT STREET, TURN LEFT INTO CROMPTON STREET, TURN LEFT INTO SHEPSTONE ROAD JOIN POSSELT ROAD CLERMONT ROAD JOIN CLERMONT ROAD TURN RIGHT INTO NORTH TO CLERMONT TAXI RANK.		
12.4	2206PB2206R400048117 - CLERMONT TO WESTMEAD FROM CLERMONT TAXI RANK TURN RIGHT INTO CLERMONT ROAD JOIN POSSELT ROAD SHEPSTONE ROAD, TURN RIGHT INTO CROMPTON STREET TURN RIGHT INTO LAUGHT STREET TURN LEFT INTO GLENUGIE ROAD, TURN LEFT INTO OLD MAIN ROAD, JOIN RICHMOND ROAD, TURN RIGHT INTO TRAFFORD ROAD JOIN GOODWOOD ROAD, TURN LEFT INTO MAHOGANY ROAD A TO A DESIGNATED TAXI STOP AND RETURN ALONG THE SAME ROUTE TO CLERMONT TAXI RANK. (II) CLERMONT TO WESTMEAD / METROFILE AND RETURN FROM CLERMONT TAXI RANK TURN RIGHT INTO CROMPTON STREET TURN RIGHT INTO LAUGHT STREET TURN LEFT INTO GLENUGIE ROAD TURN RIGHT INTO OLD MAIN ROAD JOIN RICHMOND ROAD TURN RIGHT INTO TRAFFORD ROAD JOIN HILLCLIMB ROAD TO MONZA ROAD TO A DESIGNATED TAXI STOP AND RETURN TO CLERMONT TAXI RANK ALONG THE SAME ROUTE. (III) CLERMONT TO WESTMEAD / BAKERY AND RETURN FROM CLERMONT TAXI RANK TURN RIGHT INTO CLERMONT ROAD JOIN POSSELT ROAD JOIN SHEPSTONE ROAD TURN RIGHT INTO CROMPTON STREET TURN RIGHT INTO LAUGHT STREET TURN LEFT INTO GLENUGIE ROAD TURN RIGHT INTO OLD MAIN ROAD JOIN RICHMOND ROAD TURN RIGHT INTO ALEXANDER ROAD TURN LEFT INTO MALCOLM ROAD TURN RIGHT INTO CIRCUIT ROAD TURN RIGHT INTO CLARK ROAD TURN LEFT INTO ALEXANDER ROAD TO A DESIGNATED TAXI STOP AND RETURN ALONG THE SAME ROUTE TO CLERMONT TAXI RANK.		
12.5	21004R2206RK00048118 - CLERMONT TO DURBAN FROM CLERMONT TAXI RANK TURN RIGHT INTO CLERMONT ROAD, JOIN POSSELT ROAD, TURN LEFT INTO OTTO VOLEK ROAD JOIN STAPLETON ROAD, TURN RIGHT INTO M13 JOIN N3, WESTERN FREE WAY, TURN RIGHT INTO GREY STREET, TURN LEFT INTO WEST STREET, TURN LEFT INTO ALIHAL STREET, TURN LEFT INTO PINE STREET, TURN RIGHT INTO RUSSELL STREET, TURN LEFT INTO LEOPOLD STREET, JOIN MARKET STREET, UNIVERSITY AVENUE TURN RIGHT INTO RANK NO. 231 WARWICK AVENUE AND RETURN WITH WARWICK AVENUE, TURN LEFT INTO CANNONGATE ROAD ONTO N3 OFF RAMP AND USE SAME ROUTE TO CLERMONT TAXI RANK.		
12.6	2206PC2206RK00048107 - KWADABEKA TO PINETOWN FROM KWADABEKA A TAXI RANK, PASSING KK HOSTEL TURN LEFT INTO NORTH ROAD, TURN LEFT INTO 3RD AVENUE, JOINING DINKELMAN ROAD, TURN RIGHT INTO SHEPSTONE ROAD, TURN RIGHT INTO CROMPTON STREET, TURN RIGHT INTO UNION LANE, TURN LEFT INTO GLENUGIE ROAD JOINING MOODIE STREET, TURN LEFT INTO HILL STREET, INTO HILL STREET TAXI RANK AND RETURN WITH HILL STREET, TURN LEFT INTO MOODIE STREET JOIN STREET JOIN GLENUGIE ROAD TURN RIGHT INTO LAUTH STREET, TURN LEFT INTO CROMPTON STREET, TURN LEFT INTO SHEPSTONE ROAD TURN RIGHT INTO DINKELMAN ROAD TURN LEFT INTO NORTH ROAD, AND PROCEED TO KWA-DABEKA "A" TAXI RANK.		
12.7	2206PC21004R00048108 - KWADABEKA TO DURBAN FROM KWADABEKA A TAXI RANK, PASSING KK HOSTEL TURN LEFT INTO NORTH ROAD, TURN RIGHT INTO 3RD AVENUE JOIN DINKELMAN ROAD, JOINING OTTO VOLEK ROAD, JOIN STAPLETON ROAD, JOIN M13, JOIN N3 TURN RIGHT INTO WESTERN FREEWAY, TURN RIGHT INTO GREY STREET TURN LEFT INTO WEST STREET, TURN LEFT INTO ALIHAL STREET, TURN LEFT INTO PINE STREET, TURN RIGHT INTO RUSSELL STREET, TURN LEFT INTO LEOPOLD STREET, TO CITY MARKET, UNIVERSITY AVENUE TURN RIGHT INTO RANK NO. 231 WARWICK AVENUE AND RETURN WITH WARWICK AVENUE TURN LEFT INTO CANNONGATE ROAD ALONG N3 OFF RAMP AND USING THE SAME ROUTE IN THE OPPOSITE DIRECTION AND PROCEED TO KWA-DABEKA "A" TAXI RANK.		
12.8	2206PC2206RK00048110 - KWADABEKA TO PINETOWN FROM KWA-DABEKA D TAXI RANK, PASSING KWA-DABEKA CLINIC TURN RIGHT INTO NORTH ROAD, TURN RIGHT INTO 3RD AVENUE JOIN DINKELMAN ROAD, TURN RIGHT INTO SHEPSTONE ROAD, TURN RIGHT INTO CROMPTON STREET, TURN RIGHT INTO UNION LANE, TURN LEFT INTO GLENUGIE ROAD JOIN MOODIE STREET, TURN RIGHT INTO HILL STREET, INTO HILL TAXI RANK AND RETURN WITH HILL STREET, TURN LEFT INTO MOODIE STREET JOIN GLENUGIE ROAD, TURN RIGHT INTO LAUTH STREET, TURN LEFT INTO CROMPTON STREET, TURN LEFT INTO SHEPSTONE ROAD, TURN RIGHT INTO DINKELMAN ROAD, TURN LEFT INTO 1ST AVENUE LEFT INTO NORTH ROAD AND PROCEED TO KWA-DABEKA "D" TAXI RANK.		



## transport

Department:  
Transport  
Province of KwaZulu-Natal

## GAZETTE

LGKZNG16-2023-JUL

REGION: ALL

12.9	2206PC21004R00048111 - KWADABEKA D TO DURBAN  FROM KWA-DABEKA D TAXI RANK, PASSING KWA-DABEKA CLINIC TURN RIGHT INTO NORTH ROAD TURN RIGHT INTO 3RD AVENUE JOIN DINKELMAN ROAD, JOIN OTTO VOLEK ROAD JOIN STAPLETON ROAD, TURN LEFT TO M13 JOIN WESTERN FREE WAY, TURN RIGHT INTO GREY STREET TURN LEFT INTO WEST STREET TURN LEFT INTO ALI WAL STREET TURN LEFT INTO PINE STREET, TURN RIGHT INTO RUSSEL STREET TURN LEFT INTO LEOPOLD STREET TURN RIGHT INTO CITY MARKET UNIVERSITY AVENUE TURN RIGHT INTO RANK NO.231 WARWICK AVENUE AND RETURN WITH WARWICK AVENUE TURN LEFT INTO CANNONGATE ROAD ALONG N3 OFF RAMP AND USING THE SAME ROUTE IN THE OPPOSITE DIRECTION AND PROCEED TO KWA-DABEKA "D" TAXI RANK.
12.10	2206PC21004R00048112 - KWADABEKA KK HOSTEL TO DURBAN  FROM KK TAXI RANK TURN LEFT INTO NORTH ROAD TURN RIGHT INTO 12TH STREET JOIN DINKELMAN ROAD OTTO VOLEK ROAD JOIN STAPLETON ROAD TURN RIGHT INTO M13 JOIN N3 TURN RIGHT INTO WESTERN FREEWAY, TURN RIGHT INTO GREY STREET TURN LEFT INTO WEST STREET TURN LEFT INTO ALI WAL STREET TURN LEFT INTO PINE STREET, TURN RIGHT INTO RUSSEL STREET, TURN LEFT INTO LEOPOLD STREET, TO CITY MARKET, UNIVERSITY AVENUE TURN RIGHT INTO RANK NO.231/ WARWICK AVENUE AND RETURN WITH WARWICK AVENUE TURNING LEFT INTO CANNONGATE ROAD ALONG N3 OFF RAMP AND USING THE SAME ROUTE PROCEEDING TO KK HOSTEL TAXI RANK.
12.11	2206PB21004R00048115 - CLERMONT TO DURBAN  FROM CLERMONT TAXI RANK TURN RIGHT INTO CLERMONT ROAD TURN LEFT INTO OTTO VOLEK ROAD JOIN STAPLETON ROAD, TURN RIGHT INTO M13 JOIN N3, WESTERN FREE WAY TURN RIGHT INTO GREY STREET TURN LEFT INTO WEST STREET TURN LEFT INTO ALI WAL STREET TURN LEFT INTO PINE STREET, TURN RIGHT INTO RUSSEL STREET, TURN LEFT INTO LEOPOLD, JOIN MARKET STREET, UNIVERSITY AVENUE TURN RIGHT INTO RANK NO. 231 WARWICK AVENUE AND RETURN WITH WARWICK AVENUE TURN LEFT INTO CANNONGATE ROAD INTO N3 OFF RAMP AND USE SAME ROUTE TO CLERMONT TAXI RANK.
12.12	21004R2206P900048121 - CONDITIONS GENERAL CONDITIONS APPLICABLE TO ALL ROUTES: 1) PASSENGERS MAY BE PICKED UP AND/OR SET DOWN ONLY AT DESIGNATED TAXI RANKS OR TAXI STOPS, WHICH SHALL EXCLUDE BUS STOPS. 2) ON THE INBOUND TRIP TO DURBAN, NO PASSENGERS MAY BE PICKED UPEN ROUTE FROM ENTERING THE N3, UNTIL REACHING UNIVERSITY AVENUE TAXI RANK NO.231 3) ON THE TRIP TO MOLWENI WYEBANK, NO PASSENGERS MAY BE SET DOWN UNTIL REACHING M13. 4) ENTRY OR RANKING ON PRIVATE PROPERTY IS NOT PERMITTED WITHOUT THE WRITTEN PERMISSION OF THE LANDLORD, A COPY OF WHICH MUST BE SUPPLIED TO THE BOARD. 5) WITHOUT HAVING ENTERED INTO AN AGREEMENT WITH OTHER OPERATORS ON A COMMON ROUTE, AS CONTEMPLATED BY SECTION 88(2) OF ACT 2000, THE PICKING UP OR SETTING OF PASSENGERS ON SUCH AGREEMENT MUST BE SUPPLIED TO THE BOARD. 6) AT RANKS, WHETHER ON-STREET OR OFF-STREET, ONLY THE TAXIS THAT CAN BE ACCOMMODATED IN THE DEMARCATED AREA MAY OCCUPY THE RANK. EXCESS VEHICLES MUST HOLD ELSEWHERE. 7) RANK PERMITS OR LETTERS OF AUTHORITY MUST BE PRODUCED IN RESPECT OF ALL RANKS IN MUNICIPAL AREAS, IN PARTICULAR MAJOR TOWNS AND CITIES AND IN PARTICULAR INTER-PROVINCIAL DESTINATIONS. 8) THE ALLOCATION OF ANY ROUTE OR PORTION OF ROUTE IS SUBJECT TO THE CONDITION THAT IT HAS BEEN APPROVED AND ALLOCATED IN GOOD FAITH AND THAT SUCH ROUTE WILL BE INVALID SHOULD IT TRANSPIRE THAT THE ROUTE OR PORTION THERE OF WILL, OR HAS CAUSED CONFLICT DUE TO IT HAVING BEEN APPROVED BASED ON INCORRECT OR FALSE INFORMATION SUPPLIED TO THE BOARD OR AS RESULT OF AN ERROR. IN SUCH INSTANCE THE OPERATING LICENCE MUST BE RETURNED TO THE BOARD FOR CORRECTION. 9) THE VEHICLE MUST BE COVERED BY MOTOR VEHICLE INSURANCE AS WELL AS PERSONAL LIABILITY INSURANCE.
12.13	2206PC2206LS00050241 - KWADABEKA D TO DURBAN  FROM KWADABEKA D TAXI RANK, PASSING KWADABEKA CLINIC TURN RIGHT INTO NORTH ROAD, TURN RIGHT INTO 3RD AVENUE, JOIN DINKELMAN ROAD, JOIN OTTO VOLEK ROAD, JOIN STAPLETON ROAD, TURN LEFT TO M13, JOIN N3, WESTERN FREE WAY, TURN RIGHT INTO GREY STREET, TURN LEFT INTO WEST STREET, TURN LEFT INTO ALI WAL STREET, TURN LEFT INTO PINE STREET, TURN RIGHT INTO RUSSEL STREET, TURN LEFT INTO LEOPOLD STREET, TURN RIGHT INTO CITY MARKET, UNIVERSITY AVENUE, TURN RIGHT INTO RANK NO. 231 WARWICK AVENUE AND RETURN WITH WARWICK AVENUE, TURN LEFT INTO CANNONGATE ROAD ALONG N3 OFF RAMP AND USING THE SAME ROUTE IN THE OPPOSITE DIRECTION AND PROCEED TO KWADABEKA D TAXI RANK.
12.14	2206PC2206LS00050243 - KK HOSTEL TO DURBAN  FROM KK TAXI RANK TURN LEFT INTO NORTH ROAD, TURN RIGHT INTO 12TH STREET JOIN DINKELMAN ROAD JOIN OTTO VOLEK ROAD, JOIN STAPLETON ROAD, TURN RIGHT INTO M13 JOIN N3, TURN RIGHT INTO WESTERN FREEWAY, TURN RIGHT INTO GREY STREET, TURN LEFT INTO WEST STREET, TURN LEFT INTO ALI WAL STREET, TURN LEFT INTO PINE STREET, TURN RIGHT INTO RUSSEL STREET, TURN LEFT INTO LEOPOLD STREET, TO CITY MARKET, UNIVERSITY AVENUE, TURN RIGHT INTO RANK NO. 231/ WARWICK AVENUE AND RETURN WITH WARWICK AVENUE TURNING LEFT INTO CANNONGATE ROAD ALONG N3 OFF RAMP AND USING THE SAME ROUTE PROCEEDING TO KK HOSTEL TAXI RANK.
12.15	2206PC2206RK00050246 - KK HOSTEL TO PINETOWN  FROM KK RANK TURN LEFT INTO NORTH ROAD, TURN RIGHT INTO 12TH STREET, JOIN DINKELMAN ROAD, TURN RIGHT INTO SHEPSTONE ROAD, TURN RIGHT INTO CROMPTON STREET, TURN RIGHT INTO UNION LANE, TURN LEFT INTO GLENUGIE ROAD, JOIN MOODIE STREET, TURN LEFT INTO HILL STREET INTO HILL STREET TAXI RANK AND RETURN WITH HILL STREET, TURN LEFT INTO MOODIE STREET, JOIN GLENUGIE ROAD, TURN RIGHT INTO LAUTH STREET, TURN LEFT INTO CROMPTON STREET, TURN LEFT INTO SHEPSTONE ROAD, TURN RIGHT INTO DINKELMAN ROAD, TURN RIGHT INTO 1ST AVENUE, TURN LEFT INTO NORTH ROAD, TURN RIGHT INTO AND INTO KK TAXI RANK.
12.16	2206PC21004R00048109 - KWADABEKA A TO DURBAN  FROM KWADABEKA A TAXI RANK, PASSING KK HOSTEL TURN LEFT INTO NORTH ROAD, TURN RIGHT INTO 3RD AVENUE JOIN DINKELMAN ROAD, JOINING OTTO VOLEK ROAD, JOIN STAPLETON ROAD, JOIN M13, JOIN N3 TURN RIGHT INTO WESTERN FREEWAY, TURN RIGHT INTO GREY STREET TURN LEFT INTO WEST STREET, TURN LEFT INTO ALI WAL STREET, TURN LEFT INTO PINE STREET, TURN RIGHT INTO RUSSEL STREET, TURN LEFT INTO LEOPOLD STREET, TO CITY MARKET, UNIVERSITY AVENUE TURN RIGHT INTO RANK NO. 231 WARWICK AVENUE AND RETURN WITH WARWICK AVENUE TURN LEFT INTO CANNONGATE ROAD ALONG N3 OFF RAMP AND USING THE SAME ROUTE IN THE OPPOSITE DIRECTION AND PROCEED TO KWA-DABEKA "A" TAXI RANK.
12.17	21004R2206RK00048119 - CLERMONT TO PINETOWN  FROM CLERMONT TAXI RANK TURN RIGHT INTO CLERMONT ROAD JOIN POSSELT ROAD JOIN SHEPSTONE ROAD, TURN RIGHT INTO CROMPTON STREET, TURN RIGHT INTO UNION LANE, TURN LEFT INTO GLENUGIE ROAD JOIN MOODIE STREET, TURN RIGHT INTO HILL STREET INTO HILL STREET TAXI RANK.  RETURN  FROM HILL STREET TURN LEFT INTO MOODIE STREET JOIN GLENUGIE ROAD, TURN RIGHT INTO LAUTH STREET, TURN LEFT INTO CROMPTON STREET, TURN LEFT INTO SHEPSTONE ROAD JOIN POSSELT ROAD JOIN CLERMONT ROAD TURN RIGHT INTO NORTH ROAD TO CLERMONT TAXI RANK.



## transport

Department:  
Transport  
Province of KwaZulu-Natal

## GAZETTE

LGKZNG16-2023-JUL

REGION: ALL

12.18	<p>21004R2206P900048120 - CLERMONT TO WESTMEAD</p> <p>FROM CLERMONT TAXI RANK TURN INTO CLERMONT ROAD JOIN POSSELT ROAD JOIN SHEPSTONE ROAD, TURN RIGHT INTO CROMPTON STREET, TURN RIGHT INTO LAUGHT STREET, TURN LEFT INTO GLENUGIE ROAD, TURN LEFT INTO OLD MAIN ROAD, JOIN RICHMOND ROAD, TURN RIGHT INTO TRAFFORD ROAD JOIN GOODWOOD ROAD, TURN LEFT INTO MAHOGANY ROAD A TO A DESIGNATED TAXI STOP AND RETURN ALONG THE SAME ROUTE TO CLERMONT TAXI RANK.</p> <p>FROM CLERMONT TAXI RANK TURN RIGHT INTO CLERMONT ROAD JOIN POSSELT ROAD JOIN SHEPSTONE ROAD, TURN RIGHT INTO CROMPTON STREET, TURN RIGHT INTO LAUTH STREET, TURN LEFT INTO GLENUGIE ROAD, TURN RIGHT INTO OLD MAIN ROAD JOIN RICHMOND ROAD, TURN RIGHT INTO TRAFFORD ROAD JOIN HILLCLIMB ROAD TO MONZA TO A DESIGNATED TAXI STOP AND RETURN TO CLERMONT TAXI RANK ALONG THE SAME ROUTE.</p> <p>FROM CLERMONT TAXI RANK TURN RIGHT INTO CLERMONT ROAD JOIN POSSELT ROAD SHEPSTONE ROAD, TURN RIGHT INTO CROMPTON STREET, TURN RIGHT INTO LAUTH STREET, TURN LEFT INTO GLENUGIE ROAD TURN RIGHT INTO OLD MAIN ROAD JOIN RICHMOND ROAD, TURN RIGHT INTO ALEXANDER ROAD, TURN LEFT TO MALCOLM ROAD, TURN RIGHT INTO CIRCUIT ROAD, TURN RIGHT INTO CLARK ROAD, TURN LEFT INTO ALEXANDER ROAD TO A DESIGNATED TAXI STOP AND RETURN ALONG THE SAME ROUTE TO CLERMONT TAXI RANK.</p>
12.19	<p>2206PC2206RK00050236 - KWADABEKA A TO PINETOWN</p> <p>FROM KWADABEKA A TAXI RANK, PASSING KK HOSTEL TURN LEFT INTO NORTH ROAD, TURN LEFT INTO 3RD AVENUE JOINING DINKELMAN ROAD, TURN RIGHT INTO SHEPSTONE ROAD, TURN RIGHT INTO CROMPTON STREET, TURN RIGHT INTO UNION LANE, TURN LEFT INTO GLENUGIE ROAD JOINING MOODIE STREET, TURN LEFT INTO HILL STREET, INTO HILL STREET TAXI RANK AND RETURN WITH HILL STREET, TURN LEFT INTO MOODIE STREET JOIN GLENUGIE ROAD TURN RIGHT INTO LAUTH STREET, TURN LEFT INTO CROMPTON STREET, TURN LEFT INTO SHEPSTONE ROAD TURN RIGHT INTO DINKELMAN ROAD TURN LEFT INTO NORTH ROAD, AND PROCEED TO KWA-DABEKA A TAXI RANK.</p>
12.20	<p>2206PC2206RK00050238 - KWADABEKA D TO PINETOWN</p> <p>FROM KWA DABEKA, D TAXI RANK, PASSING KWA- DABEKA CLINIC TURN RIGHT INTO NORTH ROAD, TURN RIGHT INTO 3RD AVENUE JOIN DINKELMAN ROAD, TURN RIGHT INTO SHEPSTONE ROAD, TURN RIGHT INTO CROMPTON STREET, TURN RIGHT INTO UNION LANE, TURN LEFT INTO GLENUGIE ROAD JOIN MOODIE STREET, TURN RIGHT INTO HILL STREET, INTO HILL TAXI RANK AND RETURN WITH HILL STREET, TURN LEFT INTO MOODIE STREET JOIN GLENUGIE ROAD, TURN RIGHT INTO LAUTH STREET, TURN LEFT INTO CROMPTON STREET, TURN LEFT INTO SHEPSTONE ROAD, TURN RIGHT INTO DINKELMAN ROAD, TURN LEFT INTO 1ST AVENUE, LEFT INTO NORTH ROAD AND PROCEED TO KWA DABEKA "D" TAXI RANK.</p>
12.21	<p>2206PC2206RK00050247 - KK HOSTEL TO WESTMEAD</p> <p>FROM KK TAXI RANK TURN LEFT INTO NORTH ROAD, TURN RIGHT INTO 12TH STREET, JOIN DINKELMAN ROAD, TURN RIGHT INTO SHEPSTONE ROAD, TURN LEFT INTO CROMPTON STREET, TURN RIGHT INTO LAUTH STREET, TURN LEFT INTO GLENUGIE ROAD, TURN RIGHT INTO OLD MAIN ROAD, RICHMOND ROAD, TURN RIGHT INTO TRAFFORD STREET, JOIN GOODWOOD ROAD, TURN LEFT INTO MAHOGANY ROAD TO A DESIGNATED TAXI STOP AND RETURN ALONG THE SAME ROUTE TO KK TAXI RANK.</p> <p>FROM KK TAXI RANK TURN LEFT INTO NORTH ROAD, TURN RIGHT INTO 12TH STREET JOIN DINKELMAN ROAD, TURN RIGHT INTO SHEPSTONE ROAD, TURN RIGHT INTO CROMPTON STREET, TURN RIGHT INTO LAUGHT STREET, TURN LEFT INTO GLENUGIE ROAD, TURN RIGHT INTO OLD MAIN ROAD, RICHMOND ROAD, TURN RIGHT INTO TRAFFORD STREET JOIN HILLCLIMB ROAD, TO MONZA ROAD TO A DESIGNATED TAXI STOP, AND RETURN ALONG THE SAME ROUTE TO KK TAXI RANK.</p> <p>FROM KK TAXI RANK TURN LEFT INTO NORTH ROAD, TURN RIGHT INTO 3RD AVENUE JOIN DINKELMAN ROAD, TURN RIGHT INTO SHEPSTONE ROAD, TURN RIGHT INTO CROMPTON STREET, TURN RIGHT INTO LAUGHT ROAD, TURN LEFT INTO GLENUGIE ROAD, TURN RIGHT INTO OLD MAIN ROAD, RICHMOND ROAD, TURN RIGHT INTO ALEXANDER ROAD, TURN LEFT INTO MALCOM ROAD, TURN RIGHT INTO CIRCUIT ROAD, TURN RIGHT INTO CLARK ROAD, TURN LEFT UNTO ALEXANDER ROAD TO A DESIGNATED TAXI STOP, AND RETURN ALONG THE SAME ROUTE TO KK TAXI RANK.</p>



## transport

Department:  
Transport  
Province of KwaZulu-Natal

## GAZETTE

LGKZNG16-2023-JUL

REGION: ALL

1) <b>Application Number:</b> APP0159208	2) <b>Gazette Number:</b> LGKZNG16-2023-JUL
3) <b>Applicant:</b> DT MZIMELA <b>ID NO.</b> 6102250669080 <b>Association:</b> ESHOWE & DISTRICT TAXI OWNERS ASS.	4) <b>Applicant Address:</b> 23 SOUTHGATE PHOENIX DURBAN 4068
5) <b>Existing Licence Holder:</b> M MZIMELA <b>ID NO.</b> 5106305238081	6) <b>Existing Licence Holder Address:</b> DECEASED 4001
7) <b>Type of application:</b> DECEASED TRANSFER AND NEW OPERATING LICENCE	8) <b>Operating Licence Number:</b> LGKZN0703000835
9) <b>Vehicle Type:</b> MINIBUS	10) 1 X 15 (SEATED) + 0 (STANDING)
11) <b>Region:</b> KING CETSHWAYO	
12.1	<p>22071T2207EP10052088 - ESHOWE TO NKANDLA - FROM ESHOWE TAXI RANK (NO.47), TURN LEFT TO OSBORN ROAD, TURN RIGHT TO KANGELA STREET, TURN LEFT JOIN R66, PASS NKWALENI PROCEED R66, PASS MELMOTH TOWN AND TURN RIGHT TO R68, STRAIGHT TO NKANDLA TAXI RANK (PICK UP PASSENGERS), RETURN USE SAME AS FORWARD JOURNEY. ESHOWE TO NKANDLA (2) FROM ESHOWE TAXI RANK (NO.47) TO MAIN ROAD TO OSBORN ROAD, TURN LEFT TO KANGELA STREET, TO P50-1 PASS NTUMENI PROCEED P50-1 PROCEED TO NKANDLA TAXI RANK, PICK PASSENGERS, RETURN USING THE SAME ROUTE AS FORWARD JOURNEY</p> <p>ESHOWE - NONGOMA, 22071T22076I10052089, KZNBRCMP0000761</p> <p>ROUTE 8.</p> <p>ESHOWE TO NONGOMA: FROM ESHOWE TAXI RANK (NO.47), TURN LEFT TO OSBORNE ROAD, TURN RIGHT TO KANGELA STREET, TURN LEFT JOIN R66, PASS NKWALENI PROCEED R66, PROCEED R66 TO NDUNDULU MOUNTAIN, PASS MELMOTH, PROCEED R66, TURN RIGHT TO ULUNDI DROP SOME PASSENGERS, GO BACK TO R66, PROCEED TO NONGOMA TAXI RANK, RETURN FROM NONGOMA TAXI RANK TO R66, DROP PASSENGERS ALL THE WAY R66 TO ESHOWE.</p> <p>ESHOWE - STANGER, 22071T22027Q10052090, KZNBRCMP0000762</p> <p>ROUTE 9.</p> <p>ESHOWE TO STANGER: FROM ESHOWE TAXI RANK (NO.47) MAIN ROAD, TURN RIGHT TO JOHN ROSS HIGHWAY TO R66, TURN RIGHT PASS GINGINDLOVU, TURN RIGHT R102, PROCEED TO NEW GUELDERLAND TO STANGER, TURN RIGHT TO R74, TURN LEFT TO KING SHAKA ROAD, TURN RIGHT TO KWADUKUZA TAXI RANK, PICK UP PASSENGERS, RETURN USE THE SAME AS PER FORWARD JOURNEY, DROP PASSENGERS ALL THE WAY TO ESHOWE</p> <p>ESHOWE - MBONGOLWANE, 22071T22071T00052091, KZNBRCMP0000764</p> <p>ROUTE 10.</p> <p>ESHOWE TO MBONGOLWANE FROM ESHOWE TAXI RANK (NO.47) TO MAIN ROAD, TURN LEFT TO OSBORN ROAD, TURN RIGHT TO KANGELA STREET TO P50-1 NTUMENI, TURN LEFT TO P218, PROCEED TO MBONGOLWANE HOSPITAL AND MBONGOLWANE POLICE STATION, RETURN USING THE SAME ROUTE AS PER FORWARD JOURNEY AND DROP PASSENGERS</p> <p>ESHOWE - ZIQWAQWENI, 22071T22071T00052092, KZNBRCMP0000765</p> <p>ROUTE 11.</p> <p>ESHOWE TO ZIQWAQWENI: FROM ESHOWE TAXI RANK (NO.47) TO MAIN ROAD TO OSBORN ROAD, TURN RIGHT TO KANGELA STREET, JOIN R66, TURN LEFT, CROSS UMLALAZI BRIDGE AND TURN LEFT TO ZIQWAQ WENI AREA, RETURN USING THE SAME AS PER FORWARD JOURNEY, DROP PASSENGERS ALL THE WAY TO ESHOWE</p> <p>ESHOWE - LINDELA, 22071T22071T00052093, KZNBRCMP0000766</p> <p>ROUTE 12.</p> <p>ESHOWE TO LINDELA : FROM ESHOWE TAXI RANK (NO.47) TO MAIN ROAD TO OSBORN ROAD, TURN LEFT TO KANGELA STREET, TO P50-1 PASS NTUMENI PROCEED P50-1 NKANDLA WAY, TURN LEFT TO P15 LINDELA AREA, RETURN USING THE SAME ROUTE AS PER FORWARD JOURNEY, DROP PASSENGERS ALL THE WAY TO ESHOWE.</p>
12.2	<p>22071T220B4H00164290 - ESHOWE TO NTUMENI</p> <p>FROM ESHOWE TAXI RANK(NO47) TO MAIN ROAD, TURN LEFT TO OSBORNE ROAD AND TURN RIGHT TO KANGELA STREET, PASS ESHOWE HOSPITAL AND GO STRAIGHT PASS MPUSHINI PARK, PROCEED TO P50-1 TO NTUMENI , DROP AND PICK PASSENGERS ALL WAY BACK TO ESHOWE, RETURN USING THE SAME ROUTE AS PER FORWARD JOURNEY</p>
12.3	<p>22071T220B4E00164282 - ESHOWE TO MAQHWAKAZI.</p> <p>FROM ESHOWE TAXI RANK (NO.47) TO OLD MAIN ROAD, TURN LEFT TO OSBORNE ROAD, TURN RIGHT TO KANGELA STREET. TURN LEFT TO R66 CROSS UMLALAZI BRIDGE, TURN RIGHT TO P230 GO STRAIGHT TO MAQHWAKAZI AREA, RETURN USE SAME AS PER FORWARD JOURNEY PICK AND DROP PASSENGERS.</p>
12.4	<p>22071T2206YH10164284 - ESHOWE TO ULUNDI</p> <p>FROM ESHOWE TAXI RANK(NO.47) TURN LEFT TO OSBORNE ROAD, TURN LEFT TO KANGELA STREET. TURN LEFT TO JOIN R66 TO NDUNDULU MOUNTAIN PASS MELMOTH. PROCEED WITH R66, TURN RIGHT TO P52/R66 AND GO STRAIGHT, TURN RIGHT TO PRINCESS MAGOGO STREET TO ULUNDI TAXI RANK, RETURN USING THE SAME AS PER FORWARD JOURNEY, PICK AND DROP PASSENGERS AL THE WAY TO ESHOWE.</p>
12.5	<p>22071T220B4F00164285 - ESHOWE TO NKWALINI.</p> <p>FROM ESHOWE TAXI RANK (NO.47) TO OLD MAIN ROAD TURN LEFT TO OSBORNE ROAD. TURN RIGHT TO KANGELA STREET. TURN LEFT TO R66 CROSS UMLALAZI BRIDGE, PICK AND DROP ALL THE WAY TO NKWALINI STORE. RETURN USING THE SAME AS PER FORWARD JOURNEY.</p>
12.6	<p>22071T2207J510164287 - ESHOWE TO VRYHEID.</p> <p>FROM ESHOWE TAXI RANK (NO.47) TURN LEFT TO OSBORN ROAD. TURN RIGHT TO KANGELA STREET. TURN LEFT AND JOIN R66 PASS NKWALINI PROCEED WITH R66, PASS MELMOTH TOWN AND GO STRAIGHT WITH R66 BECOMING R34. TURN RIGHT TO SCRATCH CRESCENT ROAD TO VRYHEID TAXI RANK TO DROP AND PICK PASSENGERS. RETURN USING AS PER FORWARD JOURNEY.</p>
12.7	<p>22071T220B4G00164288 - ESHOWE TO STILO.</p> <p>FROM ESHOWE TAXI RANK(NO.47) TO MAIN ROAD, TURN LEFT TO OSBORN ROAD ,TURN LEFT TO KANGELA STREET TO P50-1 NTUMENI, TURN LEFT TO P218 AND PROCEED TO MBONGOLWANE HOSPITAL AND MBONGOLWANE POLICE STATION, PASS MBONGOLWANE HOSPITAL &amp; POLICE STATION, TURN RIGHT TO D1544 AND PROCEED TO STILO ,DROP &amp; PICK PASSENGERS AND RETURN USING THE SAME ROUTE AS PER FORWARD JOURNEY.</p>
12.8	<p>22071T2207GY10164289 - ESHOWE TO NQUTU.</p> <p>FROM ESHOWE TAXI RANK (NO.47) TO OLD MAIN ROAD, TURN LEFT TO OSBORNE ROAD, TURN RIGHT TO KANGELA ROAD, TURN LEFT TO R66 CROSS UMLALAZI BRIDGE AND PROCEED STRAIGHT TO PASS NKWALINI, PROCEED WITH MELMOTH ROAD TO PASS MELMOTH TOWN, TURN RIGHT TO R68 NKANDLA ROAD, GO STRAIGHT AND TURN RIGHT TO PROCEED WITH BABANANGO ROAD, TURN LEFT TO R58 DUNDEE ROAD AND GO STRAIGHT, PROCEED TO NQUTU TOWN( NQUTU TAXI RANK), DROP AND PICK PASSENGERS ,RETURN USING THE SAME ROUTE AS PER FORWARD JOURNEY.</p>



## transport

Department:  
Transport  
Province of KwaZulu-Natal

## GAZETTE

LGKZNG16-2023-JUL

REGION: ALL

12.9	22071T2206LS10052080 - ESHOWE TO DURBAN	FROM ESHOWE TAXI RANK (NO.47) MAIN ROAD TURN RIGHT TO JOHN ROASS HIGHWAY TO R66, TURN RIGHT PASS GINGINDLOVU TO DOKODWENI PLAZA, N2 FREEWAY STRAIGHT TO MVOTI PLAZA PROCEED HERE WE USE TWO WAYS (DROP PASSENGERS) FIRST WAY: TURN LEFT TO BALLITO M17 TO M4, SECOND WAY PROCEED N2 TO TONGAAT PLAZA PASS AND TURN LEFT TO M80, PASS GATEWAY TO M4 TWO WAYS COME TOGETHER TO M4 PASS VIRGINIA AIRPORT PROCEED ALONG M4.TURN RIGHT TO ARGYLE ROAD TO MNGENI ROAD TURN LEFT DROP PASSENGERS TO DURBAN STATION PROCEED MNGENI ROAD, TURN RIGHT TO LEOPARD STREET DROP PASSENGERS ALL THE WAY TO BEREA STATION AND TURN BACK TO ALICE STREET TO MNGENI ROAD TO DURBAN LONG DISTANCE TAXI RANK (NO. 35) PICK PASSENGERS.  RETURN USE SAME AS PER FORWARD JOURNEY.
12.10	22071T12059J10052082 - ESHOWE TO JOHANNESBURG	FROM ESHOWE TAXI RANK (NO.47) TURN LEFT TO OSBORN ROAD TURN RIGHT TO KANGELA STREET, TURN LEFT JOIN R66, PASS NKWALENI PROCEED R66, PROCEED R66 TO NDUNDULU MOUNTAIN PASS MELMOTH, TURN R34 TO VRYHEID DROP PASSENGERS.PROCEED PASS UTRECHT SET DOWN PASSENGERS IN NEWCASTLE GO STRAIGHT TO (T-JUNCTION) TURN RIGHT TO N11, VOLKSRUST TURN LEFT TO R543, STANDERTON PROCEED, TURN RIGHT TO R23 HILDERBURG PASS GREYLENSTAND AND BALFOUR TURN RIGHT TO N3 FREEWAY, PROCEED AND TURN RIGHT RISSIK STREET, TURN RIGHT DEVELOUS, PROCEED TO SIZWE TAXI RANK, RETURN ALONG THE SAME ROUTE.
12.11	22071T2207XJ10052083 - ESHOWE TO EMPANGENI	ESHOWE TAXI RANK (NO.47), TURN LEFT OSBORN ROAD, TURN RIGHT TO KANGELA STREET, TURN LEFT JOIN R66, CROSS UMLALAZI BRIDGE, PROCEED R66, TURN RIGHT TO P230, TURN RIGHT TO P230 TO NQOLENI TO MHLATHUZE BRIDGE JOIN R34 OR R66, PASS NKWALENI, TURN RIGHT TO R34 PROCEED, DROP ALL THE WAY TO EMPANGENI TOWN MAIN ROAD, TURN LEFT TO BIYELA ROAD, TURN RIGHT TO BYRNE STREET, TURN RIGHT O.K. RANK, DROP PASSENGERS PICK SOME PASSENGERS, TURN BACK TO BYRNE STREET, TO BIYELA ROAD TO EMPANGENI TAXI RANK (A.RANK), RETURN USE SAME AS PER FORWARD JOURNEY, DROP PASSENGERS ALL ALONG THE WAY R34 TO R66 TO ESHOWE.
12.12	22071T22071P00052084 - ESHOWE TO GINGINDLOVU	FROM ESHOWE TAXI RANK (NO.47) MAIN ROAD, TURN RIGHT TO JOHN ROSS HIGHWAY TO R66, PICK AND DROP PASSENGERS. ALL THE WAY TO GINGINDLOVU TAXI RANK, RETURN USE THE SAME AS PER FORWARD JOURNEY, DROP PASSENGERS ALL THE WAY TO ESHOWE.
12.13	22071T2206WA10052085 - ESHOWE TO MANDINI	FROM ESHOWE TAXI RANK (NO.47) MAIN ROAD, TURN RIGHT TO JOHN ROASS HIGHWAY TO R66, TURN RIGHT PASS GINGINDLOVU, TURN RIGHT R102, TURN RIGHT P224, PASS AMATIKULU MILL, PASS INYONI, PASS ISITHEBE INDUSTRIAL AREA, ENTER SUNDUMBILI TOWNSHIP TURN RIGHT TO SUNDUMBILI TAXI RANK, RETURN USE THE SAME AS PER FORWARD JOURNEY PICK AND DROP PASSENGERS ALL THE WAY TO ESHOWE.
12.14	22071T2206Y410052087 - ESHOWE TO MELMOTH	FROM ESHOWE TAXI RANK (NO.47) TO MAIN ROAD TO OSBORN ROAD, TURN RIGHT TO KANGELA STREET,TURN LEFT JOIN R66, PASS NKWALENI PROCEED R66, DROP PASSENGERS ALL THE WAY R66, TURN RIGHT TO VICTORIA STREET, TO ENTER MELMOTH TOWN, TURN LEFT TO MELMOTH RANK, RETURN USE SAME AS PER FORWARD JOURNEY, DROP PASSENGERS ALL THE WAY TO ESHOWE.
12.15	22071T22076I10052089 - ESHOWE TO NONGOMA	8. FROM ESHOWE TAXI RANK (NO.47), TURN LEFT TO OSBORNE ROAD, TURN RIGHT TO KANGELA STREET, TURN LEFT JOIN R66, PASS NKWALENI PROCEED R66, PROCEED R66 TO NDUNDULU MOUNTAIN, PASS MELMOTH, PROCEED R66, TURN RIGHT TO ULUNDI DROP SOME PASSENGERS, GO BACK TO R66, PROCEED TO NONGOMA TAXI RANK, RETURN FROM NONGOMA TAXI RANK TO R66, DROP PASSENGERS ALL THE WAY R66 TO ESHOWE.
12.16	22071T22027Q10052090 - ESHOWE TO STANGER	FROM ESHOWE TAXI RANK (NO.47) MAIN ROAD, TURN RIGHT TO JOHN ROSS HIGHWAY TO R66, TURN RIGHT PASS GINGINDLOVU, TURN RIGHT R102, PROCEED TO NEW GUELDERLAND TO STANGER, TURN RIGHT TO R74, TURN LEFT TO KING SHAKA ROAD, TURN RIGHT TO KWADUKUZA TAXI RANK, PICK UP PASSENGERS, RETURN USE THE SAME AS PER FORWARD JOURNEY, DROP PASSENGERS ALL THE WAY TO ESHOWE.
12.17	22071T22071T00052091 - ESHOWE TO MBONGOLWANE	FROM ESHOWE TAXI RANK (NO.47) TO MAIN ROAD, TURN LEFT TO OSBORN ROAD, TURN RIGHT TO KANGELA STREET TO P50-1, NTUMENI, TURN LEFT TO P218, PROCEED TO MBONGOLWANE HOSPITAL AND MBONGOLWANE POLICE STATION, RETURN USING THE SAME ROUTE AS PER FORWARD JOURNEY AND DROP PASSENGERS.
12.18	22071T22071T00052092 - ESHOWE TO ZIQWAQWENI	FROM ESHOWE TAXI RANK (NO.47) TO MAIN ROAD TO OSBORN ROAD, TURN RIGHT TO KANGELA STREET, JOIN R66, TURN LEFT, CROSS UMLALAZI BRIDGE AND TURN LEFT TO ZIQWAQWENI AREA, RETURN USING THE SAME AS PER FORWARD JOURNEY, DROP PASSENGERS ALL THE WAY TO ESHOWE.
12.19	22071T22071T00052093 - ESHOWE TO LINDELA	FROM ESHOWE TAXI RANK (NO.47) TO MAIN ROAD TO OSBORN ROAD, TURN LEFT TO KANGELA STREET, TO P50-1 PASS NTUMENI PROCEED P50-1 NKANDLA WAY, TURN LEFT TO P15 LINDELA AREA, RETURN USING THE SAME ROUTE AS PER FORWARD JOURNEY, DROP PASSENGERS ALL THE WAY TO ESHOWE.



## transport

Department:  
Transport  
Province of KwaZulu-Natal

## GAZETTE

LGKZNG16-2023-JUL

REGION: ALL

1) <b>Application Number:</b> APP0159209	2) <b>Gazette Number:</b> LGKZNG16-2023-JUL
3) <b>Applicant:</b> IN CEBEKHULU <b>ID NO.</b> 9707055636089 <b>Association:</b> CLERMONT AND KWADABEKA TAXI OWNERS ASS.	4) <b>Applicant Address:</b> 61 LOT CRESCENT WYEBANK 3610
5) <b>Existing Licence Holder:</b> WM CEBEKHULU <b>ID NO.</b> 6808125392084	6) <b>Existing Licence Holder Address:</b> 4064 LOFT CRESCENT WYEBANK, PINETOWN KWAZULU-NATAL KWA-ZULU NATAL 3610
7) <b>Type of application:</b> DECEASED TRANSFER AND NEW OPERATING LICENCE	8) <b>Operating Licence Number:</b> LGKZN1503000279
9) <b>Vehicle Type:</b> MINIBUS TAXI	10) 1 X 9-16 (SEATED) + 0 (STANDING)
11) <b>Region:</b> DURBAN WEST	
12.1	21004R2206RK00048118 - CLERMONT TO DURBAN  FROM CLERMONT TAXI RANK TURN RIGHT INTO CLERMONT ROAD, JOIN POSSELT ROAD, TURN LEFT INTO OTTO VOLEK ROAD JOIN STAPLETON ROAD, TURN RIGHT INTO M13 JOIN N3, WESTERN FREE WAY, TURN RIGHT INTO GREY STREET, TURN LEFT INTO WEST STREET, TURN LEFT INTO ALIHAL STREET, TURN LEFT INTO PINE STREET, TURN RIGHT INTO RUSSELL STREET, TURN LEFT INTO LEOPOLD STREET, JOIN MARKET STREET, UNIVERSITY AVENUE TURN RIGHT INTO RANK NO.231 WARWICK AVENUE AND RETURN WITH WARWICK AVENUE, TURN LEFT INTO CANNONGATE ROAD ONTO N3 OFF RAMP AND USE SAME ROUTE TO CLERMONT TAXI RANK.
12.2	21004R2206P900048121 - CONDITIONS GENERAL CONDITIONS APPLICABLE TO ALL ROUTES: 1) PASSENGERS MAY BE PICKED UP AND/OR SET DOWN ONLY AT DESIGNATED TAXI RANKS OR TAXI STOPS, WHICH SHALL EXCLUDE BUS STOPS. 2) ON THE INBOUND TRIP TO DURBAN, NO PASSENGERS MAY BE PICKED UP EN ROUTE FROM ENTERING THE N3, UNTIL REACHING UNIVERSITY AVENUE TAXI RANK NO.231 3) ON THE TRIP TO MOLWENI WYEBANK, NO PASSENGERS MAY BE SET DOWN UNTIL REACHING M13. 4) ENTRY OR RANKING ON PRIVATE PROPERTY IS NOT PERMITTED WITHOUT THE WRITTEN PERMISSION OF THE LANDLORD, A COPY OF WHICH MUST BE SUPPLIED TO THE BOARD. 5) WITHOUT HAVING ENTERED INTO AN AGREEMENT WITH OTHER OPERATORS ON A COMMON ROUTE, AS CONTEMPLATED BY SECTION 88(2) OF ACT 2000, THE PICKING UP OR SETTING OF PASSENGERS ON SUCH AGREEMENT MUST BE SUPPLIED TO THE BOARD. 6) AT RANKS, WHETHER ON-STREET OR OFF-STREET, ONLY THE TAXIS THAT CAN BE ACCOMMODATED IN THE DEMARCATED AREA MAY OCCUPY THE RANK. EXCESS VEHICLES MUST HOLD ELSEWHERE. 7) RANK PERMITS OR LETTERS OF AUTHORITY MUST BE PRODUCED IN RESPECT OF ALL RANKS IN MUNICIPAL AREAS, IN PARTICULAR MAJOR TOWNS AND CITIES AND IN PARTICULAR INTER-PROVINCIAL DESTINATIONS. 8) THE ALLOCATION OF ANY ROUTE OR PORTION OF ROUTE IS SUBJECT TO THE CONDITION THAT IT HAS BEEN APPROVED AND ALLOCATED IN GOOD FAITH AND THAT SUCH ROUTE WILL BE INVALID SHOULD IT TRANSPIRE THAT THE ROUTE OR PORTION THERE OF WILL, OR HAS CAUSED CONFLICT DUE TO IT HAVING BEEN APPROVED BASED ON INCORRECT OR FALSE INFORMATION SUPPLIED TO THE BOARD OR AS RESULT OF AN ERROR. IN SUCH INSTANCE THE OPERATING LICENCE MUST BE RETURNED TO THE BOARD FOR CORRECTION. 9) THE VEHICLE MUST BE COVERED BY MOTOR VEHICLE INSURANCE AS WELL AS PERSONAL LIABILITY INSURANCE.
12.3	2206PC2206LS00050243 - KK HOSTEL TO DURBAN  FROM KK TAXI RANK TURN LEFT INTO NORTH ROAD, TURN RIGHT INTO 12TH STREET JOIN DINKELMAN ROAD JOIN OTTO VOLEK ROAD, JOIN STAPLETON ROAD, TURN RIGHT INTO M13 JOIN N3, TURN RIGHT INTO WESTERN FREEWAY, TURN RIGHT INTO GREY STREET, TURN LEFT INTO WEST STREET, TURN LEFT INTO ALIHAL STREET, TURN LEFT INTO PINE STREET, TURN RIGHT INTO RUSSEL STREET, TURN LEFT INTO LEOPOLD STREET, TO CITY MARKET, UNIVERSITY AVENUE, TURN RIGHT INTO RANK NO. 231/ WARWICK AVENUE AND RETURN WITH WARWICK AVENUE TURNING LEFT INTO CANNONGATE ROAD ALONG N3 OFF RAMP AND USING THE SAME ROUTE PROCEEDING TO KK HOSTEL TAXI RANK.
12.4	2206PC2206RK00050246 - KK HOSTEL TO PINETOWN  FROM KK RANK TURN LEFT INTO NORTH ROAD, TURN RIGHT INTO 12TH STREET, JOIN DINKELMAN ROAD, TURN RIGHT INTO SHEPSTONE ROAD, TURN RIGHT INTO CROMPTON STREET, TURN RIGHT INTO UNION LANE, TURN LEFT INTO GLENUGIE ROAD, JOIN MOODIE STREET, TURN LEFT INTO HILL STREET INTO HILL STREET TAXI RANK AND RETURN WITH HILL STREET, TURN LEFT INTO MOODIE STREET, JOIN GLENUGIE ROAD, TURN RIGHT INTO LAUTH STREET, TURN LEFT INTO CROMPTON STREET, TURN LEFT INTO SHEPSTONE ROAD, TURN RIGHT INTO DINKELMAN ROAD, TURN RIGHT INTO 1ST AVENUE, TURN LEFT INTO NORTH ROAD, TURN RIGHT INTO AND INTO KK TAXI RANK.
12.5	21004R2206RK00048119 - CLERMONT TO PINETOWN  FROM CLERMONT TAXI RANK TURN RIGHT INTO CLERMONT ROAD JOIN POSSELT ROAD JOIN SHEPSTONE ROAD, TURN RIGHT INTO CROMPTON STREET, TURN RIGHT INTO UNION LANE, TURN LEFT INTO GLENUGIE ROAD JOIN MOODIE STREET, TURN RIGHT INTO HILL STREET INTO HILL STREET TAXI RANK.  RETURN  FROM HILL STREET TURN LEFT INTO MOODIE STREET JOIN GLENUGIE ROAD, TURN RIGHT INTO LAUTH STREET, TURN LEFT INTO CROMPTON STREET, TURN LEFT INTO SHEPSTONE ROAD JOIN POSSELT ROAD JOIN CLERMONT ROAD TURN RIGHT INTO NORTH ROAD TO CLERMONT TAXI RANK.
12.6	21004R2206P900048120 - CLERMONT TO WESTMEAD  FROM CLERMONT TAXI RANK TURN RIGHT INTO CLERMONT ROAD JOIN POSSELT ROAD JOIN SHEPSTONE ROAD, TURN RIGHT INTO CROMPTON STREET, TURN RIGHT INTO LAUGHT STREET, TURN LEFT INTO GLENUGIE ROAD, TURN LEFT INTO OLD MAIN ROAD, JOIN RICHMOND ROAD, TURN RIGHT INTO TRAFFORD ROAD JOIN GOODWOOD ROAD, TURN LEFT INTO MAHOGANY ROAD A TO A DESIGNATED TAXI STOP AND RETURN ALONG THE SAME ROUTE TO CLERMONT TAXI RANK.  FROM CLERMONT TAXI RANK TURN RIGHT INTO CLERMONT ROAD JOIN POSSELT ROAD JOIN SHEPSTONE ROAD, TURN RIGHT INTO CROMPTON STREET, TURN RIGHT INTO LAUTH STREET, TURN LEFT INTO GLENUGIE ROAD, TURN RIGHT INTO OLD MAIN ROAD JOIN RICHMOND ROAD, TURN RIGHT INTO TRAFFORD ROAD JOIN HILLCLIMB ROAD TO MONZA TO A DESIGNATED TAXI STOP AND RETURN TO CLERMONT TAXI RANK ALONG THE SAME ROUTE.  FROM CLERMONT TAXI RANK TURN RIGHT INTO CLERMONT ROAD JOIN POSSELT ROAD SHEPSTONE ROAD, TURN RIGHT INTO CROMPTON STREET, TURN RIGHT INTO LAUTH STREET, TURN LEFT INTO GLENUGIE ROAD TURN RIGHT INTO OLD MAIN ROAD JOIN RICHMOND ROAD, TURN RIGHT INTO ALEXANDER ROAD, TURN LEFT TO MALCOLM ROAD, TURN RIGHT INTO CIRCUIT ROAD, TURN RIGHT INTO CLARK ROAD, TURN LEFT INTO ALEXANDER ROAD TO A DESIGNATED TAXI STOP AND RETURN ALONG THE SAME ROUTE TO CLERMONT TAXI RANK.





## transport

Department:  
Transport  
Province of KwaZulu-Natal

## GAZETTE

LGKZNG16-2023-JUL

REGION: ALL

12.7	<p>2206PC2206RK00050247 - KK HOSTEL TO WESTMEAD</p> <p>FROM KK TAXI RANK TURN LEFT INTO NORTH ROAD, TURN RIGHT INTO 12TH STREET, JOIN DINKELMAN ROAD, TURN RIGHT INTO SHEPSTONE ROAD, TURN LEFT INTO CROMPTON STREET, TURN RIGHT INTO LAUTH STREET, TURN LEFT INTO GLENUGIE ROAD, TURN RIGHT INTO OLD MAIN ROAD, RICHMOND ROAD, TURN RIGHT INTO TRAFFORD STREET, JOIN GOODWOOD ROAD, TURN LEFT INTO MAHOGANY ROAD TO A DESIGNATED TAXI STOP AND RETURN ALONG THE SAME ROUTE TO KK TAXI RANK.</p> <p>FROM KK TAXI RANK TURN LEFT INTO NORTH ROAD, TURN RIGHT INTO 12TH STREET JOIN DINKELMAN ROAD, TURN RIGHT INTO SHEPSTONE ROAD, TURN RIGHT INTO CROMPTON STREET, TURN RIGHT INTO LAUGHT STREET, TURN LEFT INTO GLENUGIE ROAD, TURN RIGHT INTO OLD MAIN ROAD, RICHMOND ROAD, TURN RIGHT INTO TRAFFORD STREET JOIN HILLCLIMB ROAD, TO MONZA ROAD TO A DESIGNATED TAXI STOP, AND RETURN ALONG THE SAME ROUTE TO KK TAXI RANK.</p> <p>FROM KK TAXI RANK TURN LEFT INTO NORTH ROAD, TURN RIGHT INTO 3RD AVENUE JOIN DINKELMAN ROAD, TURN RIGHT INTO SHEPSTONE ROAD, TURN RIGHT INTO CROMPTON STREET, TURN RIGHT INTO LAUGHT ROAD, TURN LEFT INTO GLENUGIE ROAD, TURN RIGHT INTO OLD MAIN ROAD, RICHMOND ROAD, TURN RIGHT INTO ALEXANDER ROAD, TURN LEFT INTO MALCOM ROAD, TURN RIGHT INTO CIRCUIT ROAD, TURN RIGHT INTO CLARK ROAD, TURN LEFT UNTO ALEXANDER ROAD TO A DESIGNATED TAXI STOP, AND RETURN ALONG THE SAME ROUTE TO KK TAXI RANK.</p>
------	--





## transport

Department:  
Transport  
Province of KwaZulu-Natal

## GAZETTE

LGKZNG16-2023-JUL

REGION: ALL

1) <b>Application Number:</b> APP0159213	2) <b>Gazette Number:</b> LGKZNG16-2023-JUL
3) <b>Applicant:</b> TS NGOBESE <b>ID NO.</b> 5406145822080 <b>Association:</b> NGWELEZANE TAXI ASSOCIATION	4) <b>Applicant Address:</b> P O BOX 865 EMPANGENI  3880
5) <b>Existing Licence Holder:</b> NOT APPLICABLE <b>ID NO.</b> NOT APPLICABLE	6) <b>Existing Licence Holder Address:</b> NOT APPLICABLE
7) <b>Type of application:</b> NEW OPERATING LICENCE	8) <b>Operating Licence Number:</b> LGKZN0703001178
9) <b>Vehicle Type:</b> MINIBUS	10) 1 X 15 (SEATED) + 0 (STANDING)
11) <b>Region:</b> KING CETS HWAYO	
12.1	2207XF2207W300052136 - NGWELEZANE TO RICHARDSBAY FROM NGWELEZANE ROAD LEFT INTO TANNER AND RIGHT INTO MAIN ROAD R34 (JOHN ROSS HIGHWAY) TURN LEFT INTO GELEIRGANG AND TURN INTO ALLUMINA ALLE TO CHACKLINE TURN RIGHT INTO GUIDEN GRACHT TURN LEFT INTO BULLION BOULAVARD TURN LEFT OR RIGHT INTO CBD AND RETURN PROCEED TO JOHN ROSS HIGHWAY BY KRUGER RAND AND TURN RIGHT INTO R34 (MTUBA ROAD) TURN RIGHT ALKAN STRAND (BEACHES) AND RETURN.
12.2	2207XF2207XF00052138 - CHARTER: FROM NGWELEZANE TAXI RANK TO POINT WITHIN THE PROVINCE OF KZN ONLY. NO PICKING UP OR SETTING DOWN OF PASSENGERS EN ROUTE.
12.3	2207XF2207XE00057777 - NGWELEZANE TO NDABAYAKHE FROM NGWELEZANE INTO NGWELEZANE ROAD TURN RIGHT INTO (OLD N2) R102 TURN RIGHT INTO D1557 AND RETURN OR PROCEED TO NGWELEZANE HOSPITAL.
12.4	2207XF2207XF00057778 - NGWELEZANE TO NQUTSHINI FROM NGWELEZANE INTO NGWELEZANE INTO THANDUYISE DRIVE OR MANGOSUTHU HIGHWAY TURN LEFT INTO D1557 AND RETURN (IF MANGOSUTHU HIGHWAY TURN RIGHT).
12.5	2207XF2207UI00057779 - NGWELEZANE TO MATSHANA FROM NGWELEZANE INTO AMANGWE HIGHWAY PROCEED TO D880 AND RETURN OR TURN LEFT INTO MADLEBE ROAD AND RETURN.
12.6	2207XF2207XJ00181460 - NGWELEZANE TO EMPANGENI AND EMPANGENI RAIL.  FROM APPROVED TAXI RANK IN NGWELEZANE BY NGWELEZANE ROAD PICK UP AND DROP OF LEFT INTO INKANYAMBA DRIVE AT UMHLATHUZE VILLAGE PICK AND DROP LEFT INTO INQE AVENUE PICK AND DROP LEFT INTO INKANYAMBA DRIVE TURN RIGHT INTO MR166 WESTERN BYPASS PICK AND DROP TURN RIGHT INTO R34 ESHOWE ROAD TURN LEFT INTO MAXWELL STREET DROP OFF TURN RIGHT INTO R34 ESHOWE ROAD TURN LEFT INTO WEIGHTMAN AVENUE PICK AND DROP TURN LEFT INTO APOLO AVE PICK AND DROP TO PRESIDENT SWART AND RETURN.
12.7	2207XF2207XJ00181463 - ALTERNATIVE.  FROM NGWELEZANE ROAD LEFT INTO INKANYAMBA DRIVE PICK AND DROP LEFT INTO INQE AVENUE AT UMHLATHUZE VILLAGE PICK AND DROP TURN RIGHT INTO INKANYAMBA DRIVE PICK AND DRIVE TURN LEFT INTO NGWELEZANE ROAD PICK AND DROP TURN LEFT INTO TANNER ROAD TURN RIGHT INTO APPROVED TAXI RANK AND RETURN.
12.8	2207XF2207XJ00181464 - NGWELEZANE TO EMPANGENI AND EMPANGENI RAIL ALTERNATIVE  FROM NGWELEZANE ROAD TURN LEFT INTO DUNNFORD ROAD PICK AND DROP TURN LEFT INTO PRESIDENT SWART PICK UP AND DROP TURN RIGHT INTO WEIGHTMAN AVENUE TURN RIGHT INTO OXLAND STRAIGHT TO MAXWELL STREET PICK AND DROP TURN LEFT INTO LOT 63 DROP OFF AND RETURN.
12.9	2207XF2207XJ00181465 - NGWELEZANE TO EMPANGENI AND EMPANGENI RAIL ALTERNATIVE.  FROM DUNNFORD ROAD TURN RIGHT INTO PRESIDENT SWART PICK AND DROP TURN LEFT INTO PAUL AVENUE PICK AND DROP TURN LEFT INTO HOSPITAL ROAD PICK AND DROP TURN LEFT INTO UNION STREET PICK AND DROP TURN RIGHT INTO COMMERCIAL ROAD PICK AND DROP TURN LEFT INTO MAXWELL STREET TURN RIGHT INTO LOT 63 DROP OFF AND RETURN.
12.10	2207XF2207BU00181466 - NGWELEZANE TO ISIGISI.  FROM APPROVED TAXI RANK IN NGWELEZANE LEFT INTO EMANGWENI HIGHWAY TURN LEFT MAKHOSONKE ROAD PICK AND DROP TURN RIGHT INKANYEZI ROAD PICK AND DROP TURN LEFT INTO MADLEBE ROAD PICK AND DROP TO ISIGISI AND RETURN.
12.11	2207XF2207XJ00052134 - NGWELEZANE TO EMPANGENI AND EMPANGENI RAIL FROM NGWELEZANE INTO NGWELEZANE ROAD TURN LEFT INTO TANNER ROAD AND TURN RIGHT INTO RANK B AND RETURN OR PROCEED TO TANNER ROAD AND TURN RIGHT THEN TURN LEFT INTO MAIN ROAD (ESHOWE ROAD) AND LEFT INTO FRANK BULL AND RIGHT INTO OLD MAIN ROAD, TURN RIGHT OXLAND ROAD TO MAXWELL ROAD AND TURN LEFT INTO LOT 63 OR PROCEED TO COMMERCIAL ROAD AND TURN RIGHT THEN LEFT INTO UNION STREET TO NPA (WAR MEMORIAL HOSPITAL) AND LEFT INTO UKHULA STREET TURN RIGHT INTO BIYELA STREET AND LEFT INTO MAXWELL STREET AND TURN LEFT INTO SMITH STREET AND RIGHT TO COMMERCIAL ROAD OR TURN LEFT FROM NGWELEZANE INTO WESTERN BYPASS MR 166 (MELMOTH ROAD) AND PROCEED TO UKHULA STREET OR TURN RIGHT INTO MAIN ROAD R34 (ESHOWE ROAD) AND TURN LEFT INTO MAXWELL STREET AND RETURN OR FROM NGWELEZANE ROAD TURN LEFT INTO DUNFORD ROAD AND TURN LEFT INTO GEMIN ROAD AND LEFT INTO SIGMA CRESCENT PROCEED TO GEMIN ROAD TURN LEFT TO DUNFORD ROAD AND TURN RIGHT INTO PRESIDENT SWART AND LEFT INTO MAIN ROAD OR TURN LEFT INTO PRESIDENT SWART TURN RIGHT INTO DUNN ROAD AND LEFT OR RIGHT TO FRANK BULL.
12.12	2207XF2207XJ00052135 - NGWELEZANE TO KWADLANGWEZWA FROM NGWELEZANE INTO NGWELEZANE ROAD TURN RIGHT INTO (OLD N3) R102 TURN RIGHT INTO UNIVERSITY PARK AND RETURN.



## transport

Department:  
Transport  
Province of KwaZulu-Natal

## GAZETTE

LGKZNG16-2023-JUL

REGION: ALL

1) <b>Application Number:</b> APP0159229	2) <b>Gazette Number:</b> LGKZNG16-2023-JUL
3) <b>Applicant:</b> NB MHLONGO <b>ID NO.</b> 6405290523088 <b>Association:</b> MAPHUMULO TAXI OWNERS ASSOCIATION	4) <b>Applicant Address:</b> KWATSHOBHO AREA MAPHUMULO 4470
5) <b>Existing Licence Holder:</b> NOT APPLICABLE <b>ID NO.</b> NOT APPLICABLE	6) <b>Existing Licence Holder Address:</b> NOT APPLICABLE
7) <b>Type of application:</b> NEW OPERATING LICENCE	8) <b>Operating Licence Number:</b> NOTAVAILABLE
9) <b>Vehicle Type:</b> MINIBUS	10) 1 X 15 (SEATED) + 0 (STANDING)
11) <b>Region:</b> ILEMBE	
12.1	KZPRERC2804478 - MAPHUMULO TO STANGER FROM MAPHUMULO TAXI RANK ALONG D893 AND PROCEED WITH D893 TURN LEFT TO JOIN R74 TO GREYTOWN, TURN LEFT TO D379, PROCEED TO THULIMI PRIMARY TO LOAD AND OFFLOAD PASSENGERS, PROCEED TO NYONEBOVU AND TURN BACK USING D379 PICK AND DROP AT THULIMI STORE, PROCEED AND TURN RIGHT TO JOIN R74, TURN RIGHT TO SILVERSTREAM STORE TO PICK AND DROP PASSENGERS AND TURN BACK TO R74, PROCEED AND TURN RIGHT D1541 (KWAMXHOSA) PICK AND DROP AT PHEZUKOMKHONO SCHOOL AND BACK WITH D1541 CROSS R74 AND JOIN D1527, PROCEED AND PICK AND DROP AT MENYEZWAYO SCHOOL, PROCEED TO PICK AND DROP AT IMPANGELE SCHOOL AND TURN BACK USING D1527 THEN TURN RIGHT AT KWA MXHOSA TO JOIN R74, PROCEED AND TURN LEFT TO D1540, PROCEED AND PICK AND DROP AT EMTHOMBENI SCHOOL, PROCEED TO NHLOKOZI HIGH SCHOOL TO PICK AND DROP AND RETURN WITH D1540 AND TURN LEFT TO R74, PROCEED TURN RIGHT TO PICK UP AND DROP AT EHLWANI AND RETURN USING D1540 AND TURN RIGHT TO JOIN R74, PROCEED AND TURN RIGHT TO D1528, PROCEED AND TURN BACK AT OCHENI PRIMARY SCHOOL PICK AND DROP AND RETURN BACK USING D1528 AND TURN LEFT TO PICK AND DROP AT VUMA SCHOOL AND RETURN BACK TO JOIN D1528 AND TURN RIGHT TO R74, PROCEED AND TURN LEFT TO JOIN D881 TO MPHISE PICK AND DROP ALONG THE ROUTE, CROSS MPHISE RIVER, PROCEED AND TURN RIGHT AND TURN NEXT TO MPHISE SCHOOL/MPHISE CLINIC TURN BACK AND TURN LEFT TO JOIN D881 PICK UP AT SIHLUSHWANENI STORE, PICK UP KWAMLAMBO STORE, PROCEED WITH D881 AND CROSS R74 TO KWANOMBOKOJWANE TO PICK UP AND TURN BACK, THEN TURN RIGHT TO JOIN R74, PROCEED AND TURN RIGHT TO PICK UP AT UMPHUMULO HOSPITAL PICK AND DROP AND PROCEED TURN RIGHT TO JOIN R74, PROCEED AND TURN LEFT TO D1536 PICK AND DROP AT SIKHONANGENKOSI STORE, PROCEED AND PICK AND DROP KWATHUSI STORE TURN BACK AND RETURN WITH D1536, PROCEED AND TURN LEFT TO JOIN R74, PROCEED AND TURN RIGHT TO JOIN D893 TO MAPHUMULO TAXI RANK TO PICK AND DROP, TURN BACK JOIN D893, TURN RIGHT OR LEFT PROCEED AND TURN RIGHT TO JOIN R74, PROCEED AND TURN TO JOIN KING SHAKA, TURN LEFT TO GLEDOW MILL ROAD AND RIGHT TO BALCOMB STREET AND TURN RIGHT TO STANGER TAXI RANK TO DROP AND PICK PASSENGERS AND RETURN TO MAPHUMULO.
12.2	KZPRERC2804527 - MAPHUMULO TO STANGER MAPHUMULO TAXI RANK ALONG TURN LEFT TO D983, THEN TURN RIGHT TO P711, PROCEED AND TURN RIGHT TO D1527, PROCEED PICK AND DROP AT SIPHAMANDLA SCHOOL, PROCEED TO PICK AND DROP AT HLIMBITHWA SCHOOL AND TURN BACK USING D1527, PROCEED AND TURN LEFT TO JOIN P711, PROCEED AND TURN LEFT TO JOIN D893, TURN RIGHT TO PICK AND DROP AT MAPHUMULO TAXI RANK, TURN BACK AND TURN LEFT OR RIGHT WITH D893, PROCEED AND TURN RIGHT TO JOIN R74, PROCEED AND TURN TO JOIN KING SHAKA TURN LEFT TO GLEDOW MILL ROAD AND RIGHT TO BALCOMB STREET AND TURN RIGHT TO STANGER TAXI RANK TO DROP AND PICK PASSENGERS AND RETURN TO MAPHUMULO.
12.3	KZPRERC2804576 - MAPHUMULO TO STANGER MAPHUMULO TAXI RANK TURN LEFT, PROCEED WITH D893 AND TURN RIGHT TO JOIN P711, PROCEED AND TURN RIGHT TO JOIN P549, PROCEED TO SITHUNDU SCHOOL TO PICK AND DROP AND TURN BACK USING THE SAME ROAD AND TURN LEFT D1632, PROCEED AND PICK AND DROP PASSENGERS AND TURN BACK USING THE SAME ROAD, TURN LEFT TO P549 AND TURN RIGHT TO JOIN P71 1, PROCEED TO PICK PASSENGERS AT DLAKATHI ALONG P711, TURN BACK AND PROCEED THEN TURN LEFT TO D893, PROCEED AND TURN LEFT TO R74, PROCEED AND TURN TO JOIN KING SHAKA, TURN LEFT TO GLEDOW MILL ROAD AND RIGHT TO BALCOMB STREET AND TURN RIGHT TO STANGER TAXI RANK TO DROP AND PICK PASSENGERS AND RETURN TO MAPHUMULO.
12.4	KZPRERC2804625 - MAPHUMULO TO STANGER FROM MAPHUMULO TAXI RANK ALONG D893 AND PROCEED WITH D893, TURN LEFT TO JOIN R74 TO GREYTOWN PASS KRANSKOP INTERSECTION, PROCEED AND TURN LEFT AND TURN RIGHT, PROCEED TO MATIMATOLO AND PICK UP AT BUSANE HIGH SCHOOL, PROCEED PASS MATIMATOLO PRIMARY, PROCEED WITH P549 (MATIMATOLO ROAD) VIKINDLALA VILLAGE PICK UP AT SITHUNDU, PROCEED AND TURN RIGHT THE P711, TURN RIGHT CROSS MVOTI RIVER, PICK UP ON D980 ZAMANTUNGWA TRADING STORE, HALAKAHLE SCHOOL ZAKHELE, TURN LEFT TO ESIDUMBINI SCHOOL PICK AND DROP AND TURN BACK PROCEED AND TURN RIGHT TO JOIN D890, PROCEED AND TURN RIGHT AND PICK UP AT MVOZANE SCHOOL THEN BACK AND PROCEED ON THE ROAD AND TURN RIGHT JOIN D1530, PROCEED AND TURN RIGHT TO JOIN D1531, PROCEED AND TURN RIGHT USING D1531 TO PICK AND DROP AT MUSHANE, PROCEED AND TURN LEFT TO JOIN P711, PICK AND DROP AT MTHANDENI, PROCEED AND PICK UP AT KWA GANI, PROCEED WITH P711 PASS GLENDALE DISTILLERY AND TURN LEFT TO JOIN P104, PROCEED AND PICK AND DROP AT MKHAMBENI AND PROCEED AND TURN RIGHT TO R74 AND PROCEED AND TURN TO JOIN KING SHAKA, TURN LEFT TO GLEDOW MILL ROAD AND RIGHT TO BALCOMB STREET AND TURN RIGHT TO STANGER TAXI RANK TO DROP AND PICK PASSENGERS AND RETURN TO MAPHUMULO.
12.5	KZPRERC2804674 - MAPHUMULO TO STANGER MAPHUMULO TAXI RANK TURN LEFT TO D983, THEN TURN RIGHT TO JOIN P711, TURN RIGHT BEFORE WOZA PRIMARY, PICK AND DROP AT SIPHAMANDLA PRIMARY SCHOOL, TURN BACK ON THE SAME ROUTE TO MAPHUMULO TAXI RANK ALONG D893 PICK AND DROP AND PROCEED WITH D893 AND TURN RIGHT TO R74 PROCEED AND TURN TO JOIN KING SHAKA, TURN LEFT TO GLEDOW MILL ROAD AND RIGHT TO BALCOMB STREET AND TURN RIGHT TO STANGER TAXI RANK TO DROP AND PICK PASSENGERS AND RETURN TO MAPHUMULO.
12.6	KZPRERC2804723 - MAPHUMULO TO STANGER MAPHUMULO TAXI RANK TURN LEFT TO JOIN D893, TURN RIGHT TO SABUYAZE SECONDARY SCHOOL TO PICK AND DROP AND TURN BACK TO MAPHUMULO TAXI RANK USING THE SAME ROUTE ALONG D893, PICK AND DROP AND PROCEED WITH D893 AND TURN RIGHT TO R74 PROCEED AND TURN TO JOIN KING SHAKA, TURN LEFT TO GLEDOW MILL ROAD AND RIGHT TO BALCOMB STREET AND TURN RIGHT TO STANGER TAXI RANK TO DROP AND PICK PASSENGERS AND RETURN TO MAPHUMULO.
12.7	KZPRERC2804772 - MAPHUMULO TO STANGER MAPHUMULO TAXI RANK TURN LEFT TO JOIN D893, PROCEED AND TURN RIGHT TO R74, TURN LEFT TO D1533 PROCEED AND TURN LEFT TO D1534 PICK AND DROP, PROCEED AND JOIN D1537 PICK UP AND DROP, PROCEED AND TURN RIGHT TO JOIN D1533, PROCEED TO PICK AND DROP AT MABHOBHANE STORE, PROCEED AND TURN RIGHT TO JOIN D1537, PROCEED AND TURN RIGHT, THEN PICK AND DROP AT NSUNGWINI SCHOOL AND TURN BACK USING THE SAME ROAD PICK AND DROP AT MAQUMBI PRIMARY SCHOOL, PROCEED AND TURN RIGHT TO JOIN R74, PROCEED TURN RIGHT TO JOIN D1531, PROCEED AND PICK AND DROP AT SAKHUMUZI PRIRNARY AND TURN BACK USING D1531 AND TURN LEFT TO R74, PROCEED AND TURN TO JOIN KING SHAKA, TURN LEFT TO GLEDOW MILL ROAD AND RIGHT TO BALCOMB STREET AND TURN RIGHT TO STANGER TAXI RANK TO DROP AND PICK PASSENGERS AND RETURN TO MAPHUMULO.



## transport

Department:  
Transport  
Province of KwaZulu-Natal

## GAZETTE

LGKZNG16-2023-JUL

REGION: ALL

1)	<b>Application Number:</b> APP0159236	2)	<b>Gazette Number:</b> LGKZNG16-2023-JUL
3)	<b>Applicant:</b> BI GUMEDE <b>ID NO.</b> 7703245297082 <b>Association:</b> ZAMUKULUNGISA-NDWEDWE TAXI OWNERS ASS.	4)	<b>Applicant Address:</b> NO 60 BALCOMB STREET KWA-DUKUZA 4450
5)	<b>Existing Licence Holder:</b> NOT APPLICABLE <b>ID NO.</b> NOT APPLICABLE	6)	<b>Existing Licence Holder Address:</b> NOT APPLICABLE
7)	<b>Type of application:</b> NEW OPERATING LICENCE	8)	<b>Operating Licence Number:</b> LGKZN1403001129
9)	<b>Vehicle Type:</b> MINIBUS TAXI	10)	1 X 9-16 (SEATED) + 0 (STANDING)
11)	<b>Region:</b> GREATER NORTH		
12.1	2206U22206U200047638 - VERULAM - RIVERVIEW FROM IRELAND STREET TAXI RANK PROCEED TO ROBOT AT MOSS STREET, TURN RIGHT INTO MOSS STREET, TURN RIGHT INTO RUSSOM STREET, JOINING MISSION ROAD, PASS UMHLOTI HEIGHTS, MISSION ROAD BECOMING ESTUARY DRIVE, TURN LEFT INTO RUSSOM STREET, TURN LEFT INTO MOSS STREET, TURN LEFT INTO IRELAND STREET AND RANK AT THE VERULAM TAXI RANK.		
12.2	2206U22206U200047639 - VERULAM TO NDWEDWE / INTAPHUKA / SMAMANE FROM IRELAND STREET TAXI RANK PROCEED TO ROBOT AT MOSS STREET, TURN RIGHT INTO MOSS STREET, AT FOUR WAY STOP TURN RIGHT INTO SHALIMAR ROAD, TURN LEFT INTO CEMETARY ROAD, TURN LEFT P100, TURN LEFT EITHER AT D1601, D1574 (ANOTHER LEFT AT D1600) AND D1600 TO JOIN D1515, TURN RIGHT INTO P713, TURN LEFT P100, TURN AROUND AT THE NDWEDWE TAXI RANK ON P100, PROCEED ON P100 AND TURN RIGHT INTO CEMETARY ROAD, JOINING SHALIMAR ROAD, TURN LEFT INTO MOSS STREET, TURN LEFT INTO IRELAND STREET AND RANK AT THE VERULAM TAXI RANK. FROM IRELAND STREET TAXI RANK PROCEED STRAIGHT UP TO BP GARAGE, TURN RIGHT INTO INANDA ROAD, TURN RIGHT R102, TURN LEFT P100, TURN LEFT EITHER AT D1601, D1574, ANOTHER LEFT AT D1600 AND D1600 TO JOIN D1515, TURN RIGHT P713, TURN AROUND AT THE NDWEDWE TAXI RANK ON P100, PROCEED ON P100 AND TURN RIGHT R102, TURN LEFT INTO INANDA ROAD, TURN LEFT INTO IRELAND STREET TAXI RANK AND RANK AT THE VERULAM TAXI RANK.		
12.3	2206U22206U200047626 - VERULAM TO CANELANDS FROM IRELAND STREET TAXI RANK, PROCEED TO ROBOT AT MOSS STREET, TURN RIGHT INTO MOSS STREET, AT THE FOPURWAY STOP, TURN RIGHT INTO SHALIMAR ROAD, TURN LEFT INTO CEMETARY ROAD, LEFT P100, LEFT NEW GLASGLOW ROAD BECOMING LARSON ROAD, LEFT INTO DUIKER ROAD, LEFT INTO NYALA ROAD, RIGHT INTO LARSON ROAD, BECOMING NEW GLASGLOW ROAD, LEFT P100, LEFT INTO STATION PARK ROAD, TURN AROUND, AND BACK TO P100 AND RETURN TO VERULAM TAXI RANK ON THE SAME ROUTE. OR FROM IRELAND STREET TAXI RANK PROCEED TO BP GARAGE, TURN RIGHT INTO INANDA ROAD, AT ROBOT TURN RIGHT INTO R102, TURN LEFT INTO P100, TURN LEFT INTO NEW GLASGLOW ROAD BECOMING LARSON ROAD, TURN LEFT INTO DUIKER ROAD, TURN LEFT INTO NYALA ROAD, TURN RIGHT INTO LARSON ROAD BECOMING NEW GLASGLOW ROAD, TURN LEFT P100, TURN LEFT INTO PARK STATION ROAD, TURN AROUND ON STATION PARK ROAD BACK TO P100 AND RETURN TO VERULAM TAXI RANK ON THE SAME ROUTE.		
12.4	2206U22206U200047627 - VERULAM - NDWEDWE MISSION FROM IRELAND STREET TAXI RANK PROCEED TO ROBOT, TURN RIGHT INTO MOSS STREET, AT THE FOURWAY STOP TURN RIGHT INTO SHALIMAR ROAD, TURN LEFT AT CEMETARY ROAD, TURN LEFT AT P100, PASS CANELANDS, COTTONLANDS, NDWEDWE COURT, NDWEDWE TAXI RANK, TURN LEFT D1514, TURN AROUND AT D1570 AND RETURN TO VERLAM ON THE SAME ROUTE. OR FROM IRELAND STREET TAXI RANK PROCEED TOWARDS BP GARAGE, TURN RIGHT INTO INANDA ROAD, TURN RIGHT INTO R102, TURN LEFT AT P100, PASS CANELANDS, COTTONLANDS, NDWEDWE COURT, NDWEDWE TAXI RANK, TURN LEFT D1514, TURN AROUND AT D1570, AND RETURN TO VERULAM TAXI RANK ON THE SAME ROUTE.		
12.5	2206U22206LS00047628 - NDWEDWE TO DURBAN FROM NDWEDWE MISSION ON D1514, TURN RIGHT INTO P100, PROCEED STRAIGHT, PASS NDWEDWE TAXI RANK, NDWEDWE COURT, COTTONLANDS, CANELANDS, TURN RIGHT INTO CEMETARY ROAD BECOMING SHALIMAR ROAD, TURN LEFT, PASS MOSS STREET, TURN LEFT INTO IRELAND STREET, TURN AROUND AT THE RANK AND PROCEED STRAIGHT ON IRELAND STREET, TURN RIGHT INTO INANDA ROAD, TURN LEFT R102, JOINING M41 EITHER TURN LEFT INTO N2 SOUTHBOUND, LEFT NORTH COAST ROAD BECOMING UMGENI ROAD, TURN RIGHT LEOPOLD STREET, TURN LEFT GREY STREET, TURN RIGHT PRINCE EDWARD STREET AND RANK ALTERNATIVE FROM M41, TURN LEFT M4, JOINING STANGER STREET, TURN RIGHT INTO ORDINANCE ROAD, TURN LEFT INTO GREY STREET, TURN RIGHT INTO PRINCE EDWARD STREET AND RANK 3.2. FROM NDWEDWE MISSION ON D1514, TURN LEFT P100, PROCEED STRAIGHT TO NDWEDWE TAXI RANK, NDWEDWE COURT, COTTONLANDS, CANELANDS, TURN RIGHT INTO CEMETARY ROAD BECOMING SHALIMAR ROAD, TURN LEFT INTO MOSS STREET, TURN LEFT INTO IRELAND STREET, TURN AROUND AT THE RANK AND PROCEED STRAIGHT ON IRELAND STREET, JOINING OLD MAIN ROAD (M27), RIGHT M4 AND FROM M4 SAME AS 3.1.		
12.6	2206U22202H100047629 - VERULAM TO TONGAAT FROM IRELAND STREET TAXI RANK PROCEED TO ROBOT AT MOSS STREET, TURN RIGHT INTO MOSS STREET AT FOUR WAY STOP, TURN RIGHT INTO SHALIMAR BECOMING CEMETARY ROAD, TURN RIGHT INTO P100, TURN LEFT INTO R102, PROCEED TO TONGAAT, TURN LEFT TO MARKET LANE TO TONGAAT TAXI RANK AND RETURN VIA THE SAME ROUTE. FROM IRELAND TAXI RANK PROCEED STRAIGHT UP TO BP GARAGE, TURN RIGHT INTO INANDA ROAD, AT THE ROBOT, TURN RIGHT INTO R102 AND PROCEED TO TONGAAT, LEFT INTO MARKET LANE TO TONGAAT TAXI RANK AND RETURN VIA THE SAME ROUTE.		
12.7	2206U222027Q10047630 - VERULAM TO STANGER 5.1. FROM IRELAND STREET TAXI RANK PROCEED TO ROBOTS AT MOSS STREET, TURN RIGHT INTO MOSS STREET AT FOUR WAY STOP, TURN RIGHT SHALIMAR ROAD, JOINING CEMETARY ROAD, TURN RIGHT INTO P100, TURN LEFT R102, TURN LEFT INTO CHIEF ALBERT LUTHULI STREET, TURN RIGHT INTO BALCOMB STREET AND RANK AT MARKET PLAZA AND RETURN VIA THE SAME AS ABOVE 5.2. FROM IRELAND STREET TAXI RANK PROCEED TOWARDS BP GARAGE, TURN RIGHT INTO INANDA ROAD, TURN RIGHT R102, FROM R102 SAME AS 5.1.5.3. FROM IRELAND STREET TAXI RANK PROCEED STRAIGHT TOWARDS BP GARAGE, JOINING OLD MIAN ROAD (M27), TURN LEFT N2, TURN LEFT R74, TURN LEFT INTO KING GEORGE ROAD, TURN LEFT K/MARKET PLAZA RANK AND RETURN ON THE SAME ROUTE		
12.8	2206U2239QWS00047632 - VERULAM TO HAZELMERE FROM IRELAND STREET TAXI RANK PROCEED TO ROBOT AT MOSS STREET, TURN RIGHT INTO MOSS STREET, AT FOURWAY STOP, TURN RIGHT INTO SHALIMAR ROAD, TURN LEFT INTO CEMETARY ROAD, TURN LEFT INTO P100, TURN LEFT INTO NEW GLASGOW ROAD BECOMING LARSON ROAD (P530), JOINING P239, TURN AROUND AT THE DAM'S GATE AND RETURN TO VERULAM TAXI RANK ON THE SAME ROUTE. OR FROM IRELAND STREET TAXI RANK PROCEED TO BP GARAGE, TURN RIGHT INTO INANDA ROAD, AT THE ROBOT TURN RIGHT INTO R102, TURN LEFT INTO P100, TURN LEFT INTO NEW GLASGOW ROAD BECOMING LARSON ROAD (P530), JOINING P239, TURN AROUND AT THE DAM'S GATE AND RETURN TO VERULAM TAXI RANK ON THE SAME ROUTE.		



## transport

Department:  
Transport  
Province of KwaZulu-Natal

## GAZETTE

LGKZNG16-2023-JUL

REGION: ALL

12.9	2206U22206U200047633 - VERULAM TO MORELAND FROM IRELAND STREET TAXI RANK PROCEED TO ROBOT AT MOSS STREET, TURN RIGHT INTO MOSS STREET, AT FOUR WAY STOP, TURN RIGHT INTO SHALIMAR ROAD, JOINING CEMETARY ROAD, TURN RIGHT P100, STRAIGHT TO JOIN WICK STREET (P99), PASSING BARRS FLAT, UMDLOTI SCHOOL, TURN AROUND AT D575 AND RETURN TO VERULAM TAXI RANK ON THE SAME ROUTE. FROM IRELAND STREET TAXI RANK PROCEED STRAIGHT TO BP GARAGE, TURN RIGHT INTO INANDA ROAD, TURN RIGHT INTO R102, TURN RIGHT INTO WICK STREET (P99), PASSING BARRS FLAT, UMDLOTI SCHOOL, TURN AROUND AT D575 AND RETURN TO VERULAM TAXI RANK ON THE SAME ROUTE.
12.10	2206U22206U200047635 - VERULAM TO COTTONLANDS FROM IRELAND STREET TAXI RANK PROCEED TO THE ROBOT AT MOSS STREET, TURN RIGHT INTO MOSS STREET, AT FOUR WAY STOP TURN RIGHT INTO SHALIMAR ROAD, TURN LEFT INTO CEMETARY ROAD, TURN LEFT P100, TURN LEFT L368 AND RETURN TO VERULAM TAXI RANK ON THE SAME ROUTE. FROM IRELAND STREET TAXI RANK PROCEED STRAIGHT TO BP GARAGE, TURN RIGHT INTO INANDA ROAD, TURN RIGHT R102, TURN LEFT P100, TURN LEFT L368 AND RETURN TO VERULAM TAXI RANK ON THE SAME ROUTE.
12.11	2206U22206RK00047646 - VERULAM TO PINETOWN FROM IRELAND STREET TAXI RANK PROCEED STRAIGHT UP TO BP GARAGE, TURN RIGHT INTO INANDA ROAD, TURN LEFT R102, JOINING M41, TURN LEFT N2 SOUTHBOUND, LEFT INTO INANDA ROAD / UMGENI ROAD, OFF-RAMP, STRAIGHT INTO UMGENI SERVICE ROAD, TURN RIGHT INTO UMGENI ROAD (M19), TURN RIGHT INTO OLD MAIN ROAD, TURN LEFT INTO ANDERSON ROAD AND RANK, RETURN BACK TO VERULAM TAXI RANK ON THE SAME ROUTE.
12.12	2206U22206U800047640 - NDWEDWE TO UMHLANGA ROCKS FROM NDWEDWE TAXI RANK PROCEED STRAIGHT ON P100, PASSING MAVELA, COTTONLANDS, CANELANDS, TURN RIGHT CEMETARY ROAD, JOINING SHALIMAR ROAD, TURN LEFT INTO MOSS STREET, TURN RIGHT INTO IRELAND STREET, JOINING OLD MAIN ROAD (M27), TURN RIGHT N2, TURN LEFT M41, TURN LEFT AT UMHLANGA ROCKS DRIVE, TURN LEFT AT RIDGE ROAD, INTO UMHLANGA ROCKS TAXI RANK AND RETURN VIA THE SAME ROUTE. FROM NDWEDWE TAXI RANK PROCEED STRAIGHT ON P100, PASSING MAVELA, COTTONLANDS, CANELANDS, TURN RIGHT R102, JOINING M41, TURN LEFT AT UMHLANGA ROCKS DRIVE, TURN LEFT AT RIDGE ROAD INTO UMHLANGA ROCKS TAXI RANK AND RETURN VIA THE SAME ROUTE.
12.13	2206U22206U200047642 - VERULAM TO UMFOLOSI FROM IRELAND STREET TAXI RANK, PROCEED TO ROBOT AT MOSS STREET, TURN RIGHT INTO MOSS STREET, AT FOURWAY STOP, TURN LEFT INTO RUSSOM STREET, TURN RIGHT INTO TODD STREET, BECOMING P98, TURN RIGHT P521, TURN LEFT INTO UMFOLOSI SETTLEMENT, ACCESS ROAD NEAR UMDLOTI RIVER BRIDGE, TURN AROUND AT THE SETTLEMENT AND RETURN TO VERLAM TAXI RANK ON THE SAME ROUTE. FROM IRELAND STREET TAXI RANK, PROCEED STRAIGHT, TURN RIGHT INTO TODD STREET, BECOMING P98, TURN RIGHT P521, TURN LEFT INTO UMFOLOSI SETTLEMENT, ACCESS (NEAR MDLOTI RIVER BRIDGE), TURN AROUND AT THE SETTLEMENT AND RETURN TO VERULAM TAXI RANK ON THE SAME ROUTE.
12.14	2206U22206U200047643 - VERULAM TO EMONA FROM IRELAND STREET TAXI RANK, PROCEED TO ROBOT AT MOSS STREET, TURN RIGHT INTO MOSS STREET, AT FOURWAY STOP, TURN RIGHT AT SHALIMAR ROAD, TURN LEFT AT CEMETARY ROAD, TURN LEFT AT P100, TURN RIGHT D1653, TURN LEFT D865, TURN AROUND AT D864 AND RETURN TO VERULAM TAXI RANK ON THE SAME ROUTE. FROM IRELAND STREET TAXI RANK, PROCEED STRAIGHT UP TO BP GARAGE, TURN RIGHT INTO INANDA ROAD, TURN RIGHT R102, TURN LEFT AT P100, TURN RIGHT D1653, TURN LEFT D865, TURN AROUND AT D864 AND RETURN TO VERULAM TAXI RANK ON THE SAME ROUTE.



## transport

Department:  
Transport  
Province of KwaZulu-Natal

## GAZETTE

LGKZNG16-2023-JUL

REGION: ALL

1) <b>Application Number:</b> APP0159261	2) <b>Gazette Number:</b> LGKZNG16-2023-JUL
3) <b>Applicant:</b> SJ ZULU <b>ID NO.</b> 7006076006089 <b>Association:</b> VRYHEID TAXI ASSOCIATION	4) <b>Applicant Address:</b> P.O. BOX 2119 VRYHEID KWAZULU-NATAL  3100
5) <b>Existing Licence Holder:</b> NOT APPLICABLE <b>ID NO.</b> NOT APPLICABLE	6) <b>Existing Licence Holder Address:</b> NOT APPLICABLE
7) <b>Type of application:</b> NEW OPERATING LICENCE	8) <b>Operating Licence Number:</b> LGKZN0803000681
9) <b>Vehicle Type:</b> MINIBUS	10) 1 X 15 (SEATED) + 0 (STANDING)
11) <b>Region:</b> ZULULAND	
12.1	2207J52100FK10047693 - VRYHEID PLAZA TAXI RANK TO NONGOMA  FROM VRYHEID PLAZA TAXI RANK INTO STRETCH CRESCENT ROAD, TURN LEFT INTO R66, CONTINUE WITH THE SAME ROAD, TURN RIGHT INTO R618, PASS NGOME POLICE STATION THEN TURN RIGHT INTO R66, PROCEED ALONG R66 INTO NONGOMA TAXI RANK AND RETURN USING THE SAME ROUTE
12.2	2100M12206YW10047695 - VRYHEID PLAZA TAXI RANK TO MAHLABATHINI  FROM PLAZA TAXI RANK INTO CHURCH STREET, INTO R34 CONTINUE WITH THE SAME ROAD TURN LEFT INTO R66 AND CONTINUE WITH R66, THEN TURN RIGHT INTO MAHLABATHINI THEN PROCEED TO MASHONA TAXI RANK AND RETURN USING THE SAME ROUTE
12.3	2100M121005B10047696 - VRYHEID PLAZA TAXI RANK TO EMPANGENI  FROM VRYHEID PLAZA TAXI RANK IN VRYHEID INTO STRETCH CRESCENT, TURN LEFT INTO EAST STREET INTO R34 AND CONTINUE WITH THE SAME ROAD, PASS MELMOTH TURN LEFT TO NKWALINI, CONTINUE THE SAME ROAD AND TURN RIGHT INTO EMPANGENI TAXI RANK AND RETURN. RETURN JOURNEY: SAME AS FORWARD JOURNEY.
12.4	2100M12206LS10047697 - VRYHEID PLAZA TAXI RANK TO DURBAN  FROM VRYHEID PLAZA TAXI RANK LEFT INTO EAST STREET INTO R34 AND CONTINUE ALONG R34, PASS MELMOTH JOINING R66, PASS ESHOWE, PASS GINGINDLOVU TILL JOIN N2 PROCEED ALONG N2, PASS BALLITO THEN CONTINUE ALONG THE COAST THEN TURN LEFT INTO UMGENI ROAD AND TURN RIGHT INTO LEOPARD STREET THEN JOIN BEREA ROAD, CONTINUE INTO NEW MARKET TURN INTO OLD FORT ROAD THEN TURN LEFT INTO UMGENI ROAD AGAIN INTO NEW DURBAN STATION TAXI RANK AND RETURN. RETURN JOURNEY: SAME AS FORWARD JOURNEY
12.5	2100M12100HB10047698 - VRYHEID PLAZA TO PONGOLA  FROM VRYHEID PLAZA TAXI RANK INTO STRETCH CRESCENT, TURN LEFT INTO R69, CONTINUE ALONG R69, PASS LOUWSBURG, CONTINUE ALONG R69 THEN TURN LEFT INTO N2 AND PROCEED UNTIL REACHING PONGOLA TAXI RANK, AND RETURN. RETURN JOURNEY: SAME AS FORWARD.
12.6	2100M12207J810047699 - VRYHEID PLAZA TO PAULPIETTERSBURG.  FROM VRYHEID PLAZA TAXI RANK INTO STRETCH CRESCENT ROAD, TURN LEFT INTO R69, TURN LEFT INTO P34/4, CONTINUE WITH THE SAME ROAD AND TURN RIGHT INTO PAULPIETTERSBURG TAXI RANK.  RETURN.  FROM VRYHEID PLAZA TAXI RANK, INTO CHURCH STREET, TURN RIGHT INTO EMMET STREET, JOIN R33, CONTINUE WITH THE SAME ROAD AND TURN RIGHT INTO PAULPIETTERSBURG TAXI RANK AND RETURN. RETURN JOURNEY: SAME AS FORWARD JOURNEY.
12.7	2100M121004P10047700 - VRYHEID PLAZA TAXI RANK TO DUNDEE.  FROM VRYHEID PLAZA TAXI RANK, TURN RIGHT INTO CHURCH STREET, CONTINUE ALONG CHURCH STREET, JOIN R34 BECOMING R33, INTO AND ALONG R33, TURN RIGHT INTO DUNDEE TAXI RANK AND RETURN.  RETURN JOURNEY: SAME AS FORWARD JOURNEY.
12.8	2100M12100F510047694 - VRYHEID PLAZA TAXI RANK TO NEWCASTLE.  FROM VRYHEID TAXI RANK INTO CHURCH STREET, INTO R33 TURN RIGHT AT BLOOD RIVER, PASS UTRCHT, THEN TURN LEFT INTO R23 THEN TURN RIGHT AND JOINING ALLEN STREET, PROCEED INTO NEWCASTLE TAXI RANK AND RETURN.  RETURN JOURNEY: SAME AS FORWARD JOURNEY.



## transport

Department:  
Transport  
Province of KwaZulu-Natal

## GAZETTE

LGKZNG16-2023-JUL

REGION: ALL

1) <b>Application Number:</b> APP0159263	2) <b>Gazette Number:</b> LGKZNG16-2023-JUL
3) <b>Applicant:</b> BC MASANGO <b>ID NO.</b> 7701155314087 <b>Association:</b> VRYHEID TAXI ASSOCIATION	4) <b>Applicant Address:</b> P O BOX 265 LOUWSBURG KWAZULU NATAL  3150
5) <b>Existing Licence Holder:</b> NOT APPLICABLE <b>ID NO.</b> NOT APPLICABLE	6) <b>Existing Licence Holder Address:</b> NOT APPLICABLE
7) <b>Type of application:</b> NEW OPERATING LICENCE	8) <b>Operating Licence Number:</b> LGKZN0803001170
9) <b>Vehicle Type:</b> MINIBUS	10) 1 X 15 (SEATED) + 0 (STANDING)
11) <b>Region:</b> ZULULAND	
12.1	2100M12206KG10047701 - VRYHEID PLAZA TAXI RANK TO MSAHWENI TAXI RANK  FROM VRYHEID PLAZA TAXI RANK TO MSAHWENI TAXI RANK FROM VRYHEID PLAZA TAXI RANK IN VRYHEID INTO STRETCH CRESCENT ROAD, TURN LEFT INTO R69, CONTINUE AND TURN RIGHT INTO P274, CONTINUE AND PASS MNYATHI POST OFFICE AND CONTINUE TO MSAHWENI STORE TAXI RANK AND RETURN.
12.2	2100M12100M100047987 - VRYHEID PLAZA TO SKOLBERG  FROM VRYHEID PLAZA TAXI RANK INTO CHURCH STREET, TURN RIGHT INTO EMMET STREET, JOIN R33, CONTINUE WITH THE SAME ROAD AND TURN LEFT INTO SKOLBERG TAXI RANK AND RETURN.
12.3	2207J52209R300047990 - VRYHEID PLAZA TO ZUNGWINI  FROM VRYHEID PLAZA TAXI RANK, INTO UTRECHT STREET, CONTINUE WITH THE SAME ROAD AND JOIN P34/4 CONTINUE WITH THE SAME ROAD AND TURN LEFT INTO D349 TO ZUNGWINI TAXI RANK AND RETURN. CONDITION: PICKING UP OR SETTING DOWN OF PASSENGERS ONLY PERMITTED AT RANKS AND AUTHORISED TAXI STOPS.
12.4	2100M12207J500047986 - VRYHEID PLAZA TO DANNY DALTON  FROM VRYHEID PLAZA TAXI RANK INTO CHURCH STREET, CONTINUE WITH THE SAME ROAD, JOIN R34, CONTINUE WITH THE SAME ROAD, TO DANNY DALTON AND RETURN ALONG THE SAME ROUTE.
12.5	2207J52207I800191940 - VRYHEID PLAZA TAXI RANK TO LAKE SIDE.  FROM VRYHEID PLAZA TAXI RANK TURN RIGHT INTO CHURCH STREET CONTINUE WITH THE SAME ROAD TURN LEFT INTO WEST STREET, CONTINUE WITH THE SAME ROAD AND TURN INTO SOUTH STREET, CONTINUE WITH THE SAME ROAD TURN RIGHT INTO EAST STREET, CONTINUE AND JOIN R34 TURN RIGHT INTO LAKE SIDE PARK TURN LEFT INTO SECOND STREET AND COME BACK TO R43 AND TURN RIGHT INTO STRECT CRESCENT CONTINUE WITH THE SAME ROAD AND TURN RIGHT INTO VRYHEID PALZA.
12.6	2207J62207J500192577 - BHEKUZULU TAXI RANK TO VRYHEID.  FROM BHEKUZULU TAXI RANK INTO R69 AND TURN RIGHT INTO STRETCH CRESCENT CONTINUE WITH THE SAME ROAD AND JOIN CHURCH STREET, AND TURN RIGHT INTO VRYHEID PLAZA TAXI RANK DIRECT AND RETURN, TURN RIGHT INTO CHURCH STREET, CONTINUE WITH THE SAME ROAD TURN LEFT INTO WEST STREET, CONTINUE WITH THE SAME ROAD AND TURN LEFT INTO SOUTH STREET, CONTINUE WITH THE SAME ROAD AND TURN RIGHT INTO STRETCH CRESCENT AND TURN INTO BHEKUZULU TAXI RANK DIRECT AND RETURN.
12.7	2207J52100M100047988 - VRYHEID PLAZA TO HLOBANE.  FROM VRYHEID PLAZA TAXI RANK INTO STRETCH CRESCENT ROAD, TURN LEFT INTO R69 AND TURN RIGHT INTO P49 AND PROCEED TO HLOBANE TAXI RANK.





## transport

Department:  
Transport  
Province of KwaZulu-Natal

## GAZETTE

LGKZNG16-2023-JUL

REGION: ALL

1)	<b>Application Number:</b> APP0159265	2)	<b>Gazette Number:</b> LGKZNG16-2023-JUL
3)	<b>Applicant:</b> NKH MTHABELA <b>ID NO.</b> 7107230342087 <b>Association:</b> DURBAN & DISTRICT TAXI ASSOCIATION	4)	<b>Applicant Address:</b> 66 JOHANNES NKOSI STEET DURBAN 4001
5)	<b>Existing Licence Holder:</b> NOT APPLICABLE <b>ID NO.</b> NOT APPLICABLE	6)	<b>Existing Licence Holder Address:</b> NOT APPLICABLE
7)	<b>Type of application:</b> NEW OPERATING LICENCE	8)	<b>Operating Licence Number:</b> NOTAVAILABLE
9)	<b>Vehicle Type:</b> MIDIBUS	10)	1 X 22 (SEATED) + 0 (STANDING)
11)	<b>Region:</b> DURBAN CENTRAL		
12.1	<p>21004R2206LS00052001 - DURBAN TO BULWER.</p> <p>INBOUND</p> <p>FROM APPROVED TAXI RANK ON ALICE STREET RANK 22, TURN RIGHT INTO GREY STREET, AND FROM APPROVED TAXI RANK 38 ON GREY STREET PROCEED ALONG GREY STREET, TURN RIGHT INTO LEOPOLD STREET, INTO CANNONGATE ROAD, RIGHT INTO N3, ALONG THE N3, FROM THE N3 DRIVE ALONG THE ROAD TO BULWER.</p> <p>OUTBOUND</p> <p>FROM BULWER DRIVE ALONG TOWARDS THE N3, TURN RIGHT INTO N3, PROCEED ALONG N3, AND TURN LEFT OLD MAIN ROAD, RIGHT CROMPTON STREET, LEFT INTO M13, LEFT INTO N3, LEFT INTO BEREA ROAD NORTH, INTO OLD DUTCH ROAD, BECOMING ALICE STREET, INTO RANK 22, RANK 38, PROCEED ALONG ALICE STREET, LEFT INTO ALBERT STREET, LEFT INTO LORNE STREET, LEFT INTO GREY STREET AND RANK.</p>		
12.2	<p>2206LS2202C710052000 - DURBAN TO GREYTOWN.</p> <p>INBOUND</p> <p>FROM APPROVED TAXI RANK ON ALICE STREET RANK 22, TURN RIGHT INTO GREY STREET, AND FROM APPROVED TAXI RANK 38 ON GREY STREET, PROCEED ALONG GREY STREET, TURN RIGHT INTO LEOPOLD STREET, INTO CANNONGATE ROAD, RIGHT INTO N3, PROCEED ALONG THE N3, AND ARRIVING AT OFF-RAMP INDICATING PIETERMARITZBURG, TURN RIGHT GREYTOWN ROAD, PROCEED ALONG GREYTOWN ROAD, INTO GREYTOWN AND RANK.</p> <p>OUTBOUND</p> <p>FROM GREYTOWN RANK, PROCEED ALONG GREYTOWN ROAD, LEFT INTO N3, PROCEED ALONG N3, LEFT M13, LEFT OLD MAIN ROAD, RIGHT CROMPTON STREET, LEFT INTO M13, LEFT INTO N3, LEFT INTO BEREA ROAD NORTH, INTO OLD DUTCH ROAD, BECOMING ALICE STREET, INTO RANK 22, RANK 38, PROCEED ALONG ALICE STREET, LEFT ALBERT STREET, LEFT LORNE STREET, LEFT GREY STREET AND RANK.</p>		
12.3	<p>2206LS22068T10051999 - DURBAN TO PIETERMARITZBURG</p> <p>INBOUND</p> <p>FROM APPROVED TAXI RANK ON ALICE STREET, TURN RIGHT INTO GREY STREET, AND FROM APPROVED TAXI RANK 38, GREY STREET, PROCEED ALONG GREY STREET, TURN RIGHT INTO LEOPOLD STREET, INTO CANNONGATE ROAD, RIGHT INTO N3, ALONG THE N3, AND ARRIVING AT OFF-RAMP INDICATING PIETERMARITZBURG, TURN LEFT INTO GREYTOWN ROAD, PROCEED UP UNTIL ARRIVING AT MARKET SQUARE ON CHURCH STREET AND RANK.</p> <p>CONDITIONS</p> <p>PASSENGERS TO BE DROPPED OFF ONLY AT DESIGNATED MINIBUS TAXI STOPPING AREA AND NO PICKING UP OF PASSENGERS IN THE PINETOWN AREA.</p> <p>OUTBOUND</p> <p>FROM MARKET SQUARE RANK, PROCEED ALONG CHURCH STREET, RIGHT INTO N3, PROCEED ALONG N3, LEFT M13, LEFT OLD MAIN ROAD, RIGHT CROMPTON STREET, LEFT INTO M13, LEFT INTO N3, LEFT INTO BEREA ROAD NORTH, INTO OLD DUTCH ROAD, BECOMING ALICE STREET, INTO RANK 22, FROM RANK 38, PROCEED ALONG ALICE STREET, INTO LEFT ALBERT STREET, LEFT INTO LORNE STREET, LEFT GREY STREET AND RANK.</p>		
12.4	<p>2206LS2206LS00052003 - CHARTER SERVICE.</p> <p>FROM DURBAN &amp; DISTRICT TAXI RANK TO POINT WITHIN THE PROVINCE OF KZN ONLY. NO PICKING UP OR SETTING DOWN OF PASSENGERS EN ROUTE.</p>		
12.5	<p>KZN601NS117810 - DURBAN TO NEPSPRUIT</p> <p>FROM APPROVED TAXI RANK NO 22 IN ALICE STREET (JOHANNES NKOSI), LEFT TO MASABALALA YENGWA STEET, CROSS ARGYLE ROAD AND JOIN M4, RIGHT TO N2 PROCEED UNTIL REACHING DOKODWENI PLAZA OFFRAMP AND JOIN R34, PASS GINGINDLOVU, PASS ESHOWE, PASS MELMOTH, PASS GLUCKSTAD, BEFORE VRYHEID TURN LEFT TO R33, PASS PAULPIETERSBURG, PASS PIET RETIEF, PASS AMSTERDAM, RIGHT TO N17, LEFT TO R541, PASS BADPLAAS, RIGHT TO R3G, LEFT TO R40, RIGHT TO OLD PRETORIA ROAD, PROCEED UNTIL REACHING NELSPRUIT TAXI RANK AND RETURN ON THE SAME ROUTE TO DURBAN.</p>		
12.6	<p>KZNM10007900 - FROM 43B OGLE ROAD AUSTERVILLE, TO POINTS WITHIN A RADIUS OF 50 (FIFTY) KILOMETERS THEREFROM AND RETURN.</p>		





## transport

Department:  
Transport  
Province of KwaZulu-Natal

## GAZETTE

LGKZNG16-2023-JUL

REGION: ALL

1) <b>Application Number:</b> APP0159273	2) <b>Gazette Number:</b> LGKZNG16-2023-JUL
3) <b>Applicant:</b> SM CEBEKHULU <b>ID NO.</b> 9707195469086 <b>Association:</b> NOT AVAILABLE	4) <b>Applicant Address:</b> P.O BOX 304 NQUTHU 3135
5) <b>Existing Licence Holder:</b> NOT APPLICABLE <b>ID NO.</b> NOT APPLICABLE	6) <b>Existing Licence Holder Address:</b> NOT APPLICABLE
7) <b>Type of application:</b> NEW OPERATING LICENCE	8) <b>Operating Licence Number:</b> NOTAVAILABLE
9) <b>Vehicle Type:</b> MINIBUS	10) 1 X 15 (SEATED) + 0 (STANDING)
11) <b>Region:</b> UTHUKELA	
12.1	<p>KZPRERC2926733 - SCHOLARS AND THEIR PERSONAL EFFECTS: HOUSE NO.41335 GUBAZI AREA TO THULASIZWE PRIMARY SCHOOL AT 06:30AM STARTING DRIVING FROM KWA- CEBEKHULU HOUSE NO.41335 GUBAZI AREA, I DRIVE OUT TO TURN RIGHT AT MPUMELELWENI TO PICK UP 3 LEARNERS AT KWA-NTOMBELA HOME AND I PROCEED TO PASS STRAIGHT TO PICK UP 2 LEARNERS KWA-BUTHELEZI PICK UP 2 LEARNERS KWA-MAGUBANE AND PICK UP 2 LEARNERS KWA-SANGWENI, I PROCEED STRAIGHT TO PICK UP 2 LEARNERS KWA-NZUZA HOME, PICK 1 LEARNER KWA-SITHOLE, PICK UP 1 LEARNER KWA -ZULU AND PICK UP 2 LEARNERS KWA-NKABINDE AND I TURN LEFT TO START DRIVING STRAIGHT TO GUBAZI ROAD IN WARD 13 AND PROCEED STRAIGHT TO THULASIZWE PRIMARY SCHOOL TO DROP OFF ALL THE LEARNERS. I AM DRIVING BACK TO GUBAZI AREA TO PARK THE VEHICLE AND WAIT, AT 13H00 I PICK UP ALL THE LEARNERS TO RETURN BACK TO THEIR HOMES USING SAME ROUTE IN REVERSE.</p>



## transport

Department:  
Transport  
Province of KwaZulu-Natal

## GAZETTE

LGKZNG16-2023-JUL

REGION: ALL

1) <b>Application Number:</b> APP0159286	2) <b>Gazette Number:</b> LGKZNG16-2023-JUL
3) <b>Applicant:</b> MM SITHOLE <b>ID NO.</b> 7012125505089 <b>Association:</b> MADADENI TAXI OWNERS ASSOCIATION	4) <b>Applicant Address:</b> P.O BOX 6450 MADADENI 2951
5) <b>Existing Licence Holder:</b> NOT APPLICABLE <b>ID NO.</b> NOT APPLICABLE	6) <b>Existing Licence Holder Address:</b> NOT APPLICABLE
7) <b>Type of application:</b> NEW OPERATING LICENCE	8) <b>Operating Licence Number:</b> LGKZN0103001002
9) <b>Vehicle Type:</b> MINIBUS	10) 1 X 13 (SEATED) + 0 (STANDING)
11) <b>Region:</b> AMAJUBA	
12.1	2202BR2100F500057617 - MADADENI (KWANYEMBE) TO NEWCASTLE FROM N SECTION TAXI RANK KWANYEMBE, TURN RIGHT ENTER P SECTION ENTER ROAD FROM P1 STOP, VIA POST BOX, TURN LEFT AT STAFFORD CLINIC OR RIGHT. TURN RIGHT ENTER M SECTION. TURN RIGHT AT ROAD INTERSECTION VIA DEDANGIFUNDE HIGH SCHOOL, TURN LEFT MUZIKAYISE JUNIOR PRIMARY, TURN RIGHT ENTER L SECTION STRAIGHT TURN LEFT ON ROAD BETWEEN SECTION 7 AND SECTION 6 TO MADADENI BREWERY VIA VIRGINIA SUPERMARKET, VIA MADADENI LIGHT INDUSTRIES, VIA BINDA HARDWARE MOYOMUHLE TAXI RANK AND COMMUNITY CENTRE. AT ROBOT TURN RIGHT ENTER MAIN ROAD P483 FROM NEWCASTLE TO OSIZWENI, BUFFALO FLATS AND UTRECHT TO NEWCASTLE AT INGAGANE ROBOT CROSS-OVER INGAGANE RIVER TURN LEFT AT KEYWAY MOTORS ROBOT INTO ASIPHEPHE ROAD ENTER ALBERT WESSELS ROAD. VIA LIGHT AND TEXTILE INDUSTRIES EMABHODINI TO NEWCASTLE VIA PROTECTION SERVICE TURN RIGHT ALLEN STREET PROCEED TURN LEFT AT KIRKLAND STREET, TURN RIGHT AT VOORTREKKER STREET PROCEED ACROSS TERMINUS STREET, ENTER APPROVED NEWCASTLE TAXI RANK. RETURN WITH SAME ROUTE TO MADADENI TOWNSHIP.
12.2	2202BQ2100F500057632 - NEWCASTLE TAXI RANK TO NEWCASTLE TOWNLANDS FROM TAXI RANK INTO TERMINUS STREET TURN LEFT AT VOORTREKKER STREET TURN LEFT INTO KIRKLAND STREET, TURN LEFT INTO ALLEN STREET, PROCEED STRAIGHT TURN RIGHT AT DRAKENSBURG DRIVE PROCEED STRAIGHT, VIA MONTE VISTA, TURN LEFT INTO AQUAMARINE DRIVE, TURN RIGHT INTO AMETHYST ROAD PROCEED STRAIGHT TURN RIGHT AT DRAKENSBURG DRIVE, TURN LEFT INTO VICTORIA ROAD PROCEED STRAIGHT VIA AMAJUBA LODGE, CHECKERS SHOPPING CENTRE, TURN RIGHT AT ROBOT INTO ALLEN STREET PICK AND DROP TO AND FROM. RETURN WITH SAME ROUTE TO NEWCASTLE TAXI RANK.
12.3	2100F52202BQ00057662 - NEWCASTLE TO NORMANDEEN FROM NEWCASTLE TAXI RANK EXIT WITH TERMINUS STREET TURN LEFT WITH SUTHERLAND STREET TURN RIGHT WITH SCOTT STREET TO LENNOXTON WITH ROAD P39 TO NORMANDIEN PICK AND DROP RETURNING USING SAME ROUTE.
12.4	2202BR2202BS00057622 - MADADENI TO OSIZWENI FROM MADADENI TO OSIZWENI TOWNSHIP FROM MAGISTRATE OFFICE, MADADENI TOWNSHIP, TURN LEFT ENTER ROAD BETWEEN SECTION 2 AND MUNICIPALITY OFFICES. TURN RIGHT AT BP GARAGE PROCEED STRAIGHT VIA IMBONGOLWENI CHURCH, VIA KHUZANI SHOPPING CENTRE VIA METHODIST CHURCH. SECTIONS 1 PROCEED STRAIGHT AT FOUR WAY STOP ON ROAD BETWEEN RIVERSIDE HOUSES AND SECTION 3 TURN RIGHT AT KWAMABOYA. VIA EHASHINI STOP. VIA ST HOHN CHURCH, TURN RIGHT AT CHECKERS SHOPPING CENTER VIA CLINIC SECTION 3, TURN LEFT AT CLINIC, AND PROCEED VIA MADADENI LIBRARY, VIA BEER WHOLESALE DEPOT, VIA MAZIBUYE TESTING STATION. PROCEED STRAIGHT, AT ZENZELE SHOPPING CENTER, TURN RIGHT AND TURN LEFT VIA MADADENI HOSPITAL ROAD BETWEEN SECTION 6 AND MADADENI HOSPITAL, TURN LEFT AT AMAZULU HIGH SCHOOL, TURN RIGHT AT ROAD INTERSECTION (ROAD BETWEEN SECTION 6 AND SECTION 7), VIA MADODA SHOPPING ENTERPRISE, TURN RIGHT AT MADADENI BREWERY VIA MOYOMUHLE TAXI RANK, TURN LEFT AT THE ROBOT ENTER ROAD TO OSIZWENI AND UTRECHT VIA NINE MILE STOP, VIA BLAUBOSCH AREA, TURN RIGHT AT EMPANGENI, TURN LEFT ENTER OSIZWENI TOWNSHIP (SOUTH), PROCEED STRAIGHT VIA QHUBIMFUNDU S. P. SCHOOL AND VIA XOLANI HIGH SCHOOL. TURN RIGHT AT KWAMASHU STOP. TURN LEFT AT MPHAZIMA RESTAURANT AND HLANGANANI SHOPPING CENTRE, PROCEED STRAIGHT, TURN RIGHT AT ROAD INTERSECTION VIA OSIZWENI BUSINESS ARE, VIA POST OFFICE (OSIZWENI) AND S.A.P.S. STATION, TURN LEFT PROCEED STRAIGHT TO TOP TANK, TURN LEFT KWAMBHOKO (SAND SUPPLY DEPOT) VIA LONG HOMES HOUSING, TURN RIGHT AT MATSHEKETSHENI SECTION, VIA KWA BOB SHOPPING CENTRE, AND MASKOPHASINI, TURN LEFT AT DEPOT. ON THE THIRD ROAD FROM KHUZANI SHOPPING CENTRE, TURN RIGHT VIA KWAMAKHANYA SHOPPING CENTER, TURN RIGHT AT KWA VILAKAZI CORNER HOUSE, VIA 5 STAR CENTRE AND FIRE STATION OSIZWENI, AND TURN RIGHT AT T.V. LIQUOR STORE. PROCEED STRAIGHT VIA KAKALASPAN AREA (RURAL AREA) VIA MILLENNIUM CASH STORE. EMPOMPINI RETURN SAME ROUTE TO MADADENI TOWNSHIP.



## transport

Department:  
Transport  
Province of KwaZulu-Natal

## GAZETTE

LGKZNG16-2023-JUL

REGION: ALL

1) <b>Application Number:</b> APP0159290	2) <b>Gazette Number:</b> LGKZNG16-2023-JUL
3) <b>Applicant:</b> ML VETHE <b>ID NO.</b> 6208185809087 <b>Association:</b> SONQOBA SIMUNYE TAXI OWNERS ASSOCIATION	4) <b>Applicant Address:</b> SJ SMITH HOSTEL BLOCK D ROOM 26 SWINTON ROAD DURBAN 4082
5) <b>Existing Licence Holder:</b> NOT APPLICABLE <b>ID NO.</b> NOT APPLICABLE	6) <b>Existing Licence Holder Address:</b> NOT APPLICABLE
7) <b>Type of application:</b> NEW OPERATING LICENCE	8) <b>Operating Licence Number:</b> NOTAVAILABLE
9) <b>Vehicle Type:</b> MINIBUS	10) 1 X 15 (SEATED) + 0 (STANDING)
11) <b>Region:</b> NINGIZMU 2	
12.1	<p>21004R21004R00054966 - WEMA TO MZAMBA</p> <p>FROM DURBAN'S MARKET ROAD TURN INTO M4 SOUTH COAST, PROCEED TO THE N2 SOUTH COAST BOUND FREEWAY. TRAVEL PAST DURBAN AIRPORT, AMANZIMTOTI, UMKOMAAS, SCOTTBURGH, SEZELA, HIBBERDENE AND PORT SHEPSTONE TURN INTO R61. TRAVEL PAST MARGATE AIRPORT, MARGATE, PORT EDWARD, UMTAMVUNA RIVER, MITCHEL BRIDGE, WILD COAST SUN INTERNATIONAL HOLIDAY RESORT, SEA VIEW STORE (DROP PASSENGERS, NTLAKWE (DROP PASSENGERS), QOTYANA (DROP PASSENGERS) AND TURN LEFT/RIGHT INTO TAXI RANK.</p> <p>RETURN</p> <p>FROM MZAMBA TAXI RANK INTO R61 TOWARDS PORT EDWARD. PICK UP PASSENGERS TRAVELING TO DURBAN AT THE FOLLOWING POINTS: QOTYANA, NTLAKWE, REDOUBT, LUKHOLO, GUMZANA OFF RAMP, SEA VIEW STORE, WILD COAST SUN AND CROSS UMTAMVUNAS MITCHEL BRIDGE, TRAVEL PAST THE FOLLOWING PLACES PORT EDWARD, MARGATE, MARGATE AIRPORT AND PORT SHEPSTONE TURN INTO N2 FREEWAY. TRAVEL PASS HIBBERDENE, SEZELA, SCOTTBURGH, UMKOMAAS, AMANZIMTOTI, DURBAN AIRPORT. TURN INTO JOYNER ROAD (ISIPINGO WEST) AT THE JUNCTION TURN LEFT INTO JEFFELS AND TURN RIGHT INTO WILCOX. AT THE NEXT ROBOT DRIVE PAST INTERSECTION WITH BALTEx AND PROCEED PAST ROBOT INTERSECTION WITH STROUD INTO R102 ISIPINGO RAIL. TURN LEFT INTO OLD MAIN ROAD TO REUNION. DRIVE TO ROBOT M30 UMLAZI AND TURN LEFT FOR ABOUT 100 METRES DROP PASSENGERS. TURN BACK INTO M30 AND PROCEED TO ROBOT NEXT TO GLEBLANDS HOSTELS (R102) AND PROCEED ALONG PENDLEBURY TO SWINTON ROAD TAXI RANK (WEMA).</p>
12.2	<p>21004R21008S10054847 - 17. PINETOWN TO IZINGOLWENI.</p> <p>FROM PINETOWN TAXI RANK (OPPOSITE GOLDEN PLATE TAKE AWAY AND MALLS PHARMACY) PICK UP PASSENGERS AND PROCEED ALONG HILL STREET AT THE ROBOT TURN LEFT INTO MOODIE STREET AT THE NEXT ROBOT TURN RIGHT INTO OLD MAIN ROAD AND PROCEED INTO CROMPTON STREET. DRIVE INTO M13 TOWARDS N3 FREEWAY TO DURBAN. TRAVEL PASS BRISTON ROAD AND PROCEED ALONG N3 TO DURBANS CITY CENTER TURN INTO M4, PROCEED TO THE N2 SOUTH COAST BOUND FREEWAY. TRAVEL PASS DURBAN AIRPORT, AMANZIMTOTI, UMKOMAAS, SCOTTBURGH, SEZELA, HIBBERDENE AND PORT SHEPSTONE DROP PASSENGERS. TRAVEL TOWARDS PADDOCK TO IZINGOLWENI TAXI RANK.</p> <p>RETURN.</p> <p>FROM IZINGOLWENI TAXI RANK PICK UP PASSENGERS AND TURN BACK ALONG N2 TO DURBAN. DRIVE TO ISIPINGO AND TURN INTO JOYNER ROAD (ISIPINGO WEST) AT THE JUNCTION TURN LEFT INTO JEFFELS AND TURN RIGHT INTO WILCOX. AT THE NEXT ROBOT DRIVE PAST INTERSECTION WITH BALTEx AND PROCEED PAST ROBOT INTERSECTION WITH STROUD INTO R102 ISIPINGO RAIL. TURN LEFT INTO OLD MAIN ROAD TO REUNION. DRIVE TO ROBOT M30 UMLAZI AND TURN LEFT FOR ABOUT 100 METRES AND DROP PASSENGERS. TURN BACK INTO M30 AND PROCEED TO ROBOT NEXT TO GLEBLANDS HOSTELS (R102) DRIVE INTO M4 SOUTH COAST FREEWAY AND PROCEED TO ISIPINGO M4 SOUTH COAST TURN INTO N3, TURN LEFT INTO M7 QUEENSBURG INTO ST. JOHNS AVENUE NEXT ROBOT TURN LEFT TO OLD MAIN ROAD AND TURN INTO MOODIE STREET AND TURN RIGHT INTO HILL STREET AND DROP PASSENGERS AT PINETOWN TAXI RANK.</p>
12.3	<p>21004R21008HE10054967 - WEMA TO PORT SHEPSTONE.</p> <p>FROM DURBANS MARKET ROAD TURN INTO M4 SOUTH COAST, PROCEED TO THE N2 SOUTH COAST BOUND FREEWAY. TRAVEL PAST DURBAN AIRPORT, AMANZIMTOTI, UMKOMAAS, SCOTTBURGH, SEZELA, HIBBERDENE. TURN INTO R102 A AND PROCEED PAST UMZUMBE, PUMULA, MELVILLE, BANANA BEACH, SUNWICH PORT, ANERLEY, SOUTH PORT, SEA PARK, UMTENTWENI. TRAVEL ALONG MARINE DRIVE, OLSO BEACH, SHELLY BEACH, ST. MITCHEALS, UVUNGO, MANABA (MARINE DRIVE), RAMSGATE, SANLAMEER, TRAFALGAR, PALM BEACH, PROCEED ALONG IZINGOLWENI ROAD TO BRAEMER STORE, MUNSTER, GLENMORE BEACH, LEISURE BAY, PORT EDWARD, WILD COAST SUN, CARRIBEAN ESTATE, MZAMBA CRAFT VILLAGE AND RETURN TO PORT SHEPSTONE (TAXI/RYDER STREET RANK). PROCEED INTO N2 TOLL ROAD TO DURBAN. TURN INTO JOYNER ROAD (ISIPINGO WEST) AT THE JUNCTION TURN LEFT INTO JEFFELS AND TURN RIGHT INTO WILCOX. AT THE NEXT ROBOT DRIVE PAST INTERSECTION WITH BALTEx AND PROCEED PAST ROBOT INTERSECTION WITH STROUD INTO R102 ISIPINGO RAIL. TURN LEFT INTO OLD MAIN ROAD TO REUNION. DRIVE TO ROBOT M30 UMLAZI AND TURN LEFT FOR ABOUT 100 METRES DROP PASSENGERS. TURN BACK INTO M30 AND PROCEED TO ROBOT NEXT TO GLEBLANDS HOSTELS (R102) AND PROCEED ALONG PENDLEBURY TO SWINTON ROAD TAXI RANK (WEMA).</p>
12.4	<p>21004R22026D10054816 - MARKET ROAD RANK 59 TO HARDING.</p> <p>FROM DURBANS MARKET ROAD TURN INTO M4 SOUTH COAST, PROCEED TO THE N2 SOUTH COAST BOUND FREEWAY. TRAVEL PAST DURBAN AIRPORT, AMANZIMTOTI, UMKOMAAS, SCOTTBURGH, SEZELA, HIBBERDENE AND PORT SHEPSTONE TURN INTO N2 PASS MARBURG, PADDOCK AND IZINGOLWENI TO HARDING.</p> <p>RETURN.</p> <p>FROM HARDING TAXI RANK PICK UP PASSENGERS AND TURN INTO N2 AND PROCEED ALONG SAME ROAD UP TO ISIPINGO. TURN INTO JOYNER ROAD (ISIPINGO WEST) AT THE JUNCTION TURN LEFT INTO JEFFELS AND TURN RIGHT INTO WILCOX. AT THE NEXT ROBOT DRIVE PAST INTERSECTION WITH BALTEx AND PROCEED PAST ROBOT INTERSECTION WITH STROUD INTO R102 ISIPINGO RAIL. TURN LEFT INTO OLD MAIN ROAD TO REUNION. DRIVE TO ROBOT M30 UMLAZI AND TURN LEFT FOR ABOUT 100 METRES AND DROP PASSENGERS. TURN BACK INTO M30 AND PROCEED TO ROBOT NEXT TO GLEBLANDS HOSTELS (R102) DRIVE INTO SOUTH COAST ROAD, UMBILO R102, ROSSBURGH, CONGELA, KING EDWARD HOSPITAL, DALBRIDGE TURN INTO GALE STREET AND PROCEED TO WEST STREET, TURN INTO WARWICK AVENUE, TURN RIGHT INTO ALICE STREET, TURN LEFT INTO ALBERT, TURN RIGHT INTO UMGENI, TURN INTO SOLDIERS WAY, TURN INTO LEOPOLD STREET AND INTO MARKET ROAD.</p>



## transport

Department:  
Transport  
Province of KwaZulu-Natal

## GAZETTE

LGKZNG16-2023-JUL

REGION: ALL

12.5	<p>21004R3100HF10054832 - MARKET ROAD RANK 59 TO PORT ST JOHNS.</p> <p>FROM DURBANS MARKET ROAD TURN INTO M4 SOUTH COAST, PROCEED TO THE N2 SOUTH COAST BOUND FREEWAY. TRAVEL PAST DURBAN AIRPORT, AMANZIMTOTI, UMKOMAAS, SCOTTBURGH, SEZELA, HIBBERDENE AND PORT SHEPSTONE TURN INTO R61. TRAVEL PASS MARGATE AIRPORT, PORT EDWARD, UMTAMVUNA RIVER, MITCHEL BRIDGE, WILD COAST INTERNATIONAL HOLIDAY RESORT, SEA VIEW STORE (DROP PASSENGERS) GUMZANA OFF RAMP (DROP PASSENGERS), QOTYANA (DROP PASSENGERS) A AND TURN LEFT/RIGHT INTO BIZANA TAXI RANK AND DROP PASSENGERS VIA NOMLACU AND LUDEKEHALT, MAGUSHENI (DROP PASSENGERS). NTLENZI HALT (DROP PASSENGERS MARASHU (DROP PASSENGERS), SIGCAU TRAINING SCHOOL (DROP PASSENGERS), ESIPHAQENI (DROP PASSENGERS) PROCEED PASS FLAGSTAFF, LUSIKISIKI AND DROP PASSANGERS AT PORT ST. JOHNS TAXI RANK.</p> <p>RETURN.</p> <p>PICK UP PASSENGERS AND TURN INTO R61 TOWARDS DURBAN. TRAVEL UP TO ISIPINGO AND TURN INTO JOYNER ROAD (ISIPINGO WEST) AT THE JUNCTION TURN LEFT INTO JEFFELS AND TURN RIGHT INTO WILCOX. AT THE NEXT ROBOT DRIVE PAST INTERSECTION WITH BALTEx AND PROCEED PAST ROBOT INTERSECTION WITH STROUD INTO R102 ISIPINGO RAIL. TURN LEFT INTO OLD MAIN ROAD TO REUNION. DRIVE TO ROBOT M30 UMLAZI AND TURN LEFT FOR ABOUT 100 METRES AND DROP PASSENGERS. TURN BACK INTO M30 AND PROCEED TO ROBOT NEXT TO GLEBLANDS HOSTELS (R102) DRIVE INTO M4 SOUTH COAST FREEWAY AND PROCEED TO MARKET ROAD.</p>
12.6	<p>2206LS21007710054953 - 30. WEMA TO HARDING.</p> <p>FROM DURBANS MARKET ROAD TURN INTO M4 SOUTH COAST, PROCEED TO THE N2 SOUTH COAST BOUND FREEWAY. TRAVEL PAST DURBAN AIRPORT, AMANZIMTOTI, UMKOMAAS, SCOTTBURGH, SEZELA, HIBBERDENE AND PORT SHEPSTONE TURN INTO N2 PASS MARBURG, PADDOCK AND IZINGOLWENI TO HARDING.</p> <p>RETURN.</p> <p>TURN INTO JOYNER ROAD (ISIPINGO WEST) AT THE JUNCTION TURN LEFT INTO JEFFELS AND TURN RIGHT INTO WILCOX. AT THE NEXT ROBOT DRIVE PAST INTERSECTION WITH BALTEx AND PROCEED PAST ROBOT INTERSECTION WITH STROUD INTO R102 ISIPINGO RAIL. TURN LEFT INTO OLD MAIN ROAD TO REUNION. DRIVE TO ROBOT M30 UMLAZI AND TURN LEFT FOR ABOUT 100 METRES DROP PASSENGERS. TURN BACK INTO M30 AND PROCEED TO ROBOT NEXT TO GLEBLANDS HOSTELS (R102) AND PROCEED ALONG PENDLEBURY TO SWINTON ROAD TAXI RANK (WEMA).</p>
12.7	<p>2206LS21008S10054817 - 4. MARKET ROAD RANK 59 TO IZINGOLWENI.</p> <p>FROM DURBAN'S MARKET ROAD TURN INTO M4 SOUTH COAST, PROCEED TO THE N2 SOUTH COAST BOUND FREEWAY. TRAVEL PAST DURBAN AIRPORT, AMANZIMTOTI, UMKOMAAS, SCOTTBURGH, SEZELA, HIBBERDENE AND PORT SHEPSTONE TURN INTO N2 PASS MARBURG, PADDOCK AND TURN LEFT TO IZINGOLWENI RANK. FROM IZINGOLWENI TAXI RANK PICK UP PASSENGERS AND TURN INTO N2 AND PROCEED ALONG SAME ROAD UP TO ISIPINGO. TURN INTO JOYNER ROAD (ISIPINGO WEST) AT THE JUNCTION TURN LEFT INTO JEFFELS AND TURN RIGHT INTO WILCOX. AT THE NEXT ROBOT DRIVE PAST INTERSECTION WITH BALTEx AND PROCEED PAST ROBOT INTERSECTION WITH STROUD INTO R102 ISIPINGO RAIL. TURN LEFT INTO OLD MAIN ROAD TO REUNION. DRIVE TO ROBOT M30 UMLAZI AND TURN LEFT FOR ABOUT 100 METRES AND DROP PASSENGERS. TURN BACK INTO M30 AND PROCEED TO ROBOT NEXT TO GLEBLANDS HOSTELS (R102) DRIVE INTO SOUTH COAST ROAD, UMBILO R102, ROSSBURGH, CONGELA, KING EDWARD HOSPITAL, DALBRIDGE TURN INTO GALE STREET AND PROCEED TO WEST STREET, TURN INTO WARWICK AVENUE, TURN RIGHT INTO ALICE STREET, TURN LEFT INTO ALBERT, TURN RIGHT INTO UMNGENI, TURN INTO SOLDIERS WAY, TURN INTO LEOPOLD STREET AND INTO MARKET ROAD.</p>
12.8	<p>2206LS21008S10054954 - 31. WEMA TO IZINGOLWENI.</p> <p>FROM DURBANS MARKET ROAD TURN INTO M4 SOUTH COAST, PROCEED TO THE N2 SOUTH COAST BOUND FREEWAY. TRAVEL PAST DURBAN AIRPORT, AMANZIMTOTI, UMKOMAAS, SCOTTBURGH, SEZELA, HIBBERDENE AND PORT SHEPSTONE TURN INTO N2 PASS MARBURG, PADDOCK AND TURN LEFT TO IZINGOLWENI RANK.</p> <p>RETURN.</p> <p>TURN INTO JOYNER ROAD (ISIPINGO WEST) AT THE JUNCTION TURN LEFT INTO JEFFELS AND TURN RIGHT INTO WILCOX. AT THE NEXT ROBOT DRIVE PAST INTERSECTION WITH BALTEx AND PROCEED PAST ROBOT INTERSECTION WITH STROUD INTO R102 ISIPINGO RAIL. TURN LEFT INTO OLD MAIN ROAD TO REUNION. DRIVE TO ROBOT M30 UMLAZI AND TURN LEFT FOR ABOUT 100 METRES DROP PASSENGERS. TURN BACK INTO M30 AND PROCEED TO ROBOT NEXT TO GLEBLANDS HOSTELS (R102) AND PROCEED ALONG PENDLEBURY TO SWINTON ROAD TAXI RANK (WEMA).</p>
12.9	<p>2206LS21009Z10054955 - 32. WEMA TO KOKSTAD.</p> <p>FROM DURBANS MARKET ROAD TURN INTO M4 SOUTH COAST, PROCEED TO THE N2 SOUTH COAST BOUND FREEWAY. TRAVEL PAST DURBAN AIRPORT, AMANZIMTOTI, UMKOMAAS, SCOTTBURGH, SEZELA, HIBBERDENE AND PORT SHEPSTONE TURN INTO N2 PASS MARBURG, PADDOCK, IZINGOLWENI, HARDING AND TURN RIGHT INTO KOKSTAD.</p> <p>RETURN.</p> <p>TURN INTO JOYNER ROAD (ISIPINGO WEST) AT THE JUNCTION TURN LEFT INTO JEFFELS AND TURN RIGHT INTO WILCOX. AT THE NEXT ROBOT DRIVE PAST INTERSECTION WITH BALTEx AND PROCEED PAST ROBOT INTERSECTION WITH STROUD INTO R102 ISIPINGO RAIL. TURN LEFT INTO OLD MAIN ROAD TO REUNION. DRIVE TO ROBOT M30 UMLAZI AND TURN LEFT FOR ABOUT 100 METRES DROP PASSENGERS. TURN BACK INTO M30 AND PROCEED TO ROBOT NEXT TO GLEBLANDS HOSTELS (R102) AND PROCEED ALONG PENDLEBURY TO SWINTON ROAD TAXI RANK (WEMA).</p>
12.10	<p>2206LS2100DS10054819 - 6. MARKET ROAD 59 MATATIELE</p> <p>FROM DURBAN'S MARKET ROAD TURN INTO M4 SOUTH COAST, PROCEED TO THE N2 SOUTH COAST BOUND FREEWAY. TRAVEL PAST DURBAN AIRPORT, AMANZIMTOTI, UMKOMAAS, SCOTTBURGH, SEZELA, HIBBERDENE AND PORT SHEPSTONE TURN INTO N2 PASS MARBURG, PADDOCK, IZINGOLWENI, HARDING AND TURN RIGHT INTO KOKSTAD AND PROCEED TO MATATIELE TAXI RANK PICK UP PASSENGERS.</p> <p>RETURN</p> <p>TURN INTO N2 AND PROCEED ALONG SAME ROAD UP TO ISIPINGO. TURN INTO JOYNER ROAD (ISIPINGO WEST) AT THE JUNCTION TURN LEFT INTO JEFFELS AND TURN RIGHT INTO WILCOX. AT THE NEXT ROBOT DRIVE PAST INTERSECTION WITH BALTEx AND PROCEED PAST ROBOT INTERSECTION WITH STROUD INTO R102 ISIPINGO RAIL. TURN LEFT INTO OLD MAIN ROAD TO REUNION. DRIVE TO ROBOT M30 UMLAZI AND TURN LEFT FOR ABOUT 100 METRES AND DROP PASSENGERS. TURN BACK INTO M30 AND PROCEED TO ROBOT NEXT TO GLEBLANDS HOSTELS (R102) DRIVE INTO M4 SOUTH COAST FREEWAY AND PROCEED TO MARKET ROAD.</p>
12.11	<p>2206LS2100EG10054821 - DURBAN CBD TO MOUNT AYLIF</p> <p>FROM DURBAN'S MARKET ROAD TURN INTO M4 SOUTH COAST, PROCEED TO THE N2 SOUTH COAST BOUND FREEWAY. TRAVEL PAST DURBAN AIRPORT, AMANZIMTOTI, UMKOMAAS, SCOTTBURGH, SEZELA, HIBBERDENE AND PORT SHEPSTONE TURN INTO N2 PASS MARBURG, PADDOCK, IZINGOLWENI, HARDING PROCEED ALONG N2 TO MOUNT AYLIF.</p> <p>FROM MOUNT AYLIF TAXI RANK PICK UP PASSENGERS AND TURN INTO N2 AND PROCEED ALONG SAME ROAD UP TO ISIPINGO. TURN INTO JOYNER ROAD (ISIPINGO WEST) AT THE JUNCTION TURN LEFT INTO JEFFELS AND TURN RIGHT INTO WILCOX. AT THE NEXT ROBOT DRIVE PAST INTERSECTION WITH BALTEx AND PROCEED PAST ROBOT INTERSECTION WITH STROUD INTO R102 ISIPINGO RAIL. TURN LEFT INTO OLD MAIN ROAD TO REUNION. DRIVE TO ROBOT M30 UMLAZI AND TURN LEFT FOR ABOUT 100 METRES AND DROP PASSENGERS. TURN BACK INTO M30 AND PROCEED TO ROBOT NEXT TO GLEBLANDS HOSTELS (R102) DRIVE INTO M4 SOUTH COAST FREEWAY AND PROCEED TO MARKET ROAD.</p>



## transport

Department:  
Transport  
Province of KwaZulu-Natal

## GAZETTE

LGKZNG16-2023-JUL

REGION: ALL

12.12	2206LS2100E10054820 - DURBAN CBD TO MOUNT FRERE  FROM DURBAN'S MARKET ROAD TURN INTO M4 SOUTH COAST, PROCEED TO THE N2 SOUTH COAST BOUND FREEWAY. TRAVEL PAST DURBAN AIRPORT, AMANZIMTOTI, UMKOMAAS, SCOTTBURGH, SEZELA, HIBBERDENE AND PORT SHEPSTONE TURN INTO N2 PAST MARBURG, PADDOCK, IZINGOLWENI, HARDING PROCEED ALONG N2 TO MOUNT AYLIFF. PAST SUGAR BUSH PAST RHODE THEN TO MOUNT FRERE RANK.  RETURN.  FROM MOUNT FRERE TAXI RANK PICK UP PASSENGERS AND TURN INTO N2 AND PROCEED ALONG SAME ROAD UP TO ISIPINGO. TURN INTO JOYNER ROAD (ISIPINGO WEST) AT THE JUNCTION TURN LEFT INTO JEFFELS AND TURN RIGHT INTO WILCOX. AT THE NEXT ROBOT DRIVE PAST INTERSECTION WITH BALTEx AND PROCEED PAST ROBOT INTERSECTION WITH STROUD INTO R102 ISIPINGO RAIL. TURN LEFT INTO OLD MAIN ROAD TO REUNION. DRIVE TO ROBOT M30 UMLAZI AND TURN LEFT FOR ABOUT 100 METRES AND DROP PASSENGERS. TURN BACK INTO M30 AND PROCEED TO ROBOT NEXT TO GLEBLANDS HOSTELS (R102) DRIVE INTO M4 SOUTH COAST FREEWAY AND PROCEED TO MARKET ROAD.
12.13	2206LS22019010054962 - WEMA TO MATATIELE.  FROM DURBAN'S MARKET ROAD TURN INTO M4 SOUTH COAST, PROCEED TO THE N2 SOUTH COAST BOUND FREEWAY. TRAVEL PAST DURBAN AIRPORT, AMANZIMTOTI, UMKOMAAS, SCOTTBURGH, SEZELA, HIBBERDENE AND PORT SHEPSTONE TURN INTO N2 PASS MARBURG, PADDOCK, IZINGOLWENI, HARDING PROCEED ALONG N2 TO MOUNT AYLIFF. PAST SUGAR BUSH, PAST RHODE THEN TO RANK. TURN INTO JOYNER ROAD (ISIPINGO WEST) AT THE JUNCTION TURN LEFT INTO JEFFELS AND TURN RIGHT INTO WILCOX. AT THE NEXT ROBOT DRIVE PAST INTERSECTION WITH BALTEx AND PROCEED PAST ROBOT INTERSECTION WITH STROUD INTO R102 ISIPINGO RAIL. TURN LEFT INTO OLD MAIN ROAD TO REUNION. DRIVE TO ROBOT M30 UMLAZI AND TURN LEFT FOR ABOUT 100 METRES DROP PASSENGERS. TURN BACK INTO M30 AND PROCEED TO ROBOT NEXT TO GLEBLANDS HOSTELS (R102) AND PROCEED ALONG PENDLEBURY TO SWINTON ROAD TAXI RANK (WEMA).
12.14	2206LS22022210054963 - 35.WEMA TO MOUNT AYLIFF.  FROM DURBAN'S MARKET ROAD TURN INTO M4 SOUTH COAST, PROCEED TO THE N2 SOUTH COAST BOUND FREEWAY. TRAVEL PAST DURBAN AIRPORT, AMANZIMTOTI, UMKOMAAS, SCOTTBURGH, SEZELA, HIBBERDENE AND PORT SHEPSTONE TURN INTO N2 PASS MARBURG, PADDOCK, IZINGOLWENI, HARDING PROCEED ALONG N2 TO MOUNT AYLIFF.  RETURN.  TURN INTO JOYNER ROAD (ISIPINGO WEST) AT THE JUNCTION TURN LEFT INTO JEFFELS AND TURN RIGHT INTO WILCOX. AT THE NEXT ROBOT DRIVE PAST INTERSECTION WITH BALTEx AND PROCEED PAST ROBOT INTERSECTION WITH STROUD INTO R102 ISIPINGO RAIL. TURN LEFT INTO OLD MAIN ROAD TO REUNION. DRIVE TO ROBOT M30 UMLAZI AND TURN LEFT FOR ABOUT 100 METRES DROP PASSENGERS. TURN BACK INTO M30 AND PROCEED TO ROBOT NEXT TO GLEBLANDS HOSTELS (R102) AND PROCEED ALONG PENDLEBURY TO SWINTON ROAD TAXI RANK (WEMA).
12.15	2206LS22024E10054818 - 5. MARKET ROAD 59 TO KOKSTAD.  FROM DURBAN'S MARKET ROAD TURN INTO M4 SOUTH COAST, PROCEED TO THE N2 SOUTH COAST BOUND FREEWAY. TRAVEL PAST DURBAN AIRPORT, AMANZIMTOTI, UMKOMAAS, SCOTTBURGH, SEZELA, HIBBERDENE AND PORT SHEPSTONE TURN INTO N2 PASS MARBURG, PADDOCK, IZINGOLWENI, HARDING AND TURN RIGHT INTO KOKSTAD.  RETURN  FROM KOKSTAD TAXI RANK PICK UP PASSENGERS AND TURN INTO N2 AND PROCEED ALONG SAME ROAD UP TO ISIPINGO. TURN INTO JOYNER ROAD (ISIPINGO WEST) AT THE JUNCTION TURN LEFT INTO JEFFELS AND TURN RIGHT INTO WILCOX. AT THE NEXT ROBOT DRIVE PAST INTERSECTION WITH BALTEx AND PROCEED PAST ROBOT INTERSECTION WITH STROUD INTO R102 ISIPINGO RAIL. TURN LEFT INTO OLD MAIN ROAD TO REUNION. DRIVE TO ROBOT M30 UMLAZI AND TURN LEFT FOR ABOUT 100 METRES AND DROP PASSENGERS. TURN BACK INTO M30 AND PROCEED TO ROBOT NEXT TO GLEBLANDS HOSTELS (R102) DRIVE INTO M4 SOUTH COAST FREEWAY AND PROCEED TO MARKET ROAD.
12.16	2206LS22035T10054964 - WEMA TO MT FRERE.  FROM DURBAN'S MARKET ROAD TURN INTO M4 SOUTH COAST, PROCEED TO THE N2 SOUTH COAST BOUND FREEWAY. TRAVEL PAST DURBAN AIRPORT, AMANZIMTOTI, UMKOMAAS, SCOTTBURGH, SEZELA, HIBBERDENE AND PORT SHEPSTONE TURN INTO N2 PASS MARBURG, PADDOCK, IZINGOLWENI, HARDING PROCEED ALONG N2 PAST MOUNT AYLIFF, MOUNT FRERE.  RETURN.  FROM MOUNT FRERE TURN BACK INTO N2 TO DURBAN. AT ISIPINGO TURN LEFT TURN INTO JOYNER ROAD (ISIPINGO WEST) AT THE JUNCTION TURN LEFT INTO JEFFELS AND TURN RIGHT INTO WILCOX. AT THE NEXT ROBOT DRIVE PAST INTERSECTION WITH BALTEx AND PROCEED PAST ROBOT INTERSECTION WITH STROUD INTO R102 ISIPINGO RAIL. TURN LEFT INTO OLD MAIN ROAD TO REUNION. DRIVE TO ROBOT M30 UMLAZI AND TURN LEFT FOR ABOUT 100 METRES DROP PASSENGERS. TURN BACK INTO M30 AND PROCEED TO ROBOT NEXT TO GLEBLANDS HOSTELS (R102) AND PROCEED ALONG PENDLEBURY TO SWINTON ROAD TAXI RANK (WEMA).
12.17	2206LS22067A10054830 - 12. MARKET ROAD RANK 59 TO PORT SHEPSTONE.  FROM DURBAN'S MARKET ROAD TURN INTO M4 SOUTH COAST, PROCEED TO THE N2 SOUTH COAST BOUND FREEWAY. TRAVEL PAST DURBAN AIRPORT, AMANZIMTOTI, UMKOMAAS, SCOTTBURGH, SEZELA, HIBBERDENE. TURN INTO R102 A AND PROCEED PASS UMZUMBE, PUMULA, MELVILLE, BANANA BEACH, SUNWICH PORT, ANERLEY, SOUTH PORT, SEA PARK, UMTENTWENI, PORT SHEPSTONE (TAXI CITY/RYDER STREET RANK).  RETURN.  FROM PORT SHEPSTONE TAXI RANK PROCEED ALONG SAME ROAD TO DURBAN'S INTERNATIONAL AIRPORT TURN LEFT AT ISIPINGO. TURN INTO JOYNER ROAD (ISIPINGO WEST) AT THE JUNCTION TURN LEFT INTO JEFFELS AND TURN RIGHT INTO WILCOX. AT THE NEXT ROBOT DRIVE PAST INTERSECTION WITH BALTEx AND PROCEED PAST ROBOT INTERSECTION WITH STROUD INTO R102 ISIPINGO RAIL. TURN LEFT INTO OLD MAIN ROAD TO REUNION. DRIVE TO ROBOT M30 UMLAZI AND TURN LEFT FOR ABOUT 100 METRES. TURN BACK INTO M30 AND PROCEED TO ROBOT NEXT TO GLEBLANDS HOSTELS (R102) DRIVE INTO SOUTH COAST ROAD, UMBILO R102, ROSSBURGH, CONGELA, KING EDWARD HOSPITAL, DALBRIDGE TURN INTO GALE STREET AND PROCEED TO WEST STREET, TURN INTO WARWICK AVENUE, TURN RIGHT INTO ALICE STREET, TURN LEFT INTO ALBERT, TURN RIGHT INTO UMGENI, TURN INTO SOLDIERS WAY, TURN INTO LEOPOLD STREET AND INTO MARKET ROAD.



## transport

Department:  
Transport  
Province of KwaZulu-Natal

## GAZETTE

LGKZNG16-2023-JUL

REGION: ALL

12.18	2206LS2206LS00054829 - 11. MARKET ROAD 59 TO MZAMBIA.
	<p>FROM DURBAN'S MARKET ROAD TURN INTO M4 SOUTH COAST, PROCEED TO THE N2 SOUTH COAST BOUND FREEWAY. TRAVEL PAST DURBAN AIRPORT, AMANZIMTOTI, UMKOMAAS, SCOTTBURGH, SEZELA, HIBBERDENE AND PORT SHEPSTONE TURN INTO R61. TRAVEL PAST MARGATE AIRPORT, PORT EDWARD, UMTAMVUNA RIVER, MITCHEL BRIDGE, WILD COAST INTERNATIONAL HOLIDAY RESORT, SEA VIEW STORE (DROP PASSENGERS) GUMZANA OFF RAMP (DROP PASSENGERS), QOTYANA (DROP PASSENGERS) A AND TURN LEFT/RIGHT INTO BIZANA TAXI RANK AND DROP PASSENGERS.</p> <p>RETURN.</p> <p>FROM BIZANA TAXI RANK PICK UP PASSENGERS TO DURBAN'S MARKET ROAD VIA BROOK STREET. TURN INTO R61 TOWARDS PORT EDWARD. PICK UP PASSENGERS TRAVELING TO DURBAN AT THE FOLLOWING POINTS: QOTYANA, NTLAKWE, REDOUBT, LUKHOLO, GUMZANA OFF RAMP, SEA VIEW STORE, WILD COAST AND CROSS UMTAMVUNAS, MICHEL BRIDGE, TRAVEL PAST THE FOLLOWING PLACES PORT EDWARD, MARGATE, MARGATE AIRPORT AND PORT SHEPSTONE TURN INTO N2 FREEWAY. TRAVEL PAST HIBBERDENE, SEZELA, SCOTTBURGH, UMKOMAAS, AMANZIMTOTI, DURBAN AIRPORT. DRIVE ALONG THE FOLLOWING DROP UP POINTS. TURN INTO JOYNER ROAD (ISIPINGO WEST) AT THE JUNCTION TURN LEFT INTO JEFFELS AND TURN RIGHT INTO WILCOX. AT THE NEXT ROBOT DRIVE PAST INTERSECTION WITH BALTEX AND PROCEED PAST ROBOT INTERSECTION WITH STROUD INTO R102 ISIPINGO RAIL. TURN LEFT INTO OLD MAIN ROAD TO REUNION. DRIVE TO ROBOT M30 UMLAZI AND TURN LEFT FOR ABOUT 100 METRES AND DROP PASSENGERS. TURN BACK INTO M30 AND PROCEED TO ROBOT NEXT TO GLEBLANDS HOSTELS (R102) DRIVE INTO M4 SOUTH COAST FREEWAY AND PROCEED TO MARKET ROAD.</p>
12.19	2206LS2206LS00054972 - CHARTER SERVICE FROM SONQOBA SIMUNYE TAXI RANK TO POINT WITHIN THE PROVINCE OF KZN ONLY. NO PICKING UP OR SETTING DOWN OF PASSENGERS EN ROUTES.
12.20	2206LS31001F10054814 - MARKET ROAD RANK 59 TO BIZANA.
	<p>FROM DURBAN'S MARKET ROAD TURN INTO M4 SOUTH COAST AND PROCEED TO THE N2 SOUTH COAST BOUND FREEWAY. TRAVEL PAST DURBAN AIRPORT, AMANZIMTOTI, UMKOMAAS, SCOTTBURGH, SEZELA, HIBBERDENE AND PORT SHEPSTONE TURN INTO R61. TRAVEL PAST MARGATE AIRPORT, MARGATE, PORT EDWARD, UMTAMVUNA RIVER, MITCHEL BRIDGE, WILD COAST INTERNATIONAL HOLIDAY RESORT, SEA VIEW STORE (DROP PASSENGERS) GUMZANA OFF RAMP (DROP PASSENGERS), LUKHOLO (DROP PASSENGERS), REDOUBT (DROP PASSENGERS), NTLAKWE (DROP PASSENGERS), QOTYANA (DROP PASSENGERS) AND TURN LEFT/RIGHT INTO BIZANA TAXI RANK (DROP PASSENGERS).</p> <p>FROM BIZANA TAXI RANK PICK UP PASSENGERS TO DURBAN'S MARKET ROAD INTO R61 TOWARDS PORT EDWARD. TRAVEL PAST THE FOLLOWING POINTS QOTYANA, NTLAKWE, REDOUBT, LUKHOLO, GUMZANA OFF RAMP, SEA VIEW STORE, WILD COAST SUN AND CROSS UMTAMVUNAS MITCHEL BRIDGE PORT EDWARD, MARGATE, MARGATE AIRPORT AND PORT SHEPSTONE TURN INTO N2 FREEWAY. TRAVEL PAST HIBBERDENE, SEZELA, SCOTTBURGH, UMKOMAAS, AMANZIMTOTI, DURBAN AIRPORT TURN LEFT AND DRIVE ALONG THE FOLLOWING DROP UP POINTS. TURN INTO JOYNER ROAD (ISIPINGO WEST) AT THE JUNCTION TURN LEFT INTO JEFFELS AND TURN RIGHT INTO WILCOX. AT THE NEXT ROBOT DRIVE PAST INTERSECTION WITH BALTEX AND PROCEED PAST ROBOT INTERSECTION WITH STROUDE INTO R102 ISIPINGO RAIL. TURN LEFT INTO OLD MAIN ROAD TO REUNION. DRIVE TO ROBOT M30 UMLAZI AND TURN LEFT FOR ABOUT 100 METRES AND DROP PASSENGERS. TURN BACK INTO M30 AND PROCEED TO ROBOT NEXT TO GLEBLANDS HOSTEL (R102). DRIVE INTO M4 SOUTH COAST FREEWAY AND PROCEED TO MARKET ROAD.</p>
12.21	2206LS31001F10054951 - 28. WEMA TO BIZANA.
	<p>FROM DURBAN'S MARKET ROAD TURN INTO M4 SOUTH COAST, PROCEED TO THE N2 SOUTH COAST BOUND FREEWAY. TRAVEL PAST DURBAN AIRPORT, AMANZIMTOTI, UMKOMAAS, SCOTTBURGH, SEZELA, HIBBERDENE AND PORT SHEPSTONE TURN INTO R61. TRAVEL PAST MARGATE AIRPORT, PORT EDWARD, UMTAMVUNA RIVER, MITCHEL BRIDGE, WILD COAST INTERNATIONAL HOLIDAY RESORT, SEA VIEW STORE (DROP PASSENGERS) GUMZANA OFF RAMP (DROP PASSENGERS), LUKHOLO (DROP PASSENGERS), REDOUBT (DROP PASSENGERS), NTLAKWE (DROP PASSENGERS), QOTYANA (DROP PASSENGERS) AND TURN LEFT/RIGHT INTO BIZANA TAXI RANK AND DROP PASSENGERS VIA NOMLACU AND LUDEKE HALT.</p> <p>RETURN.</p> <p>FROM BIZANA TAXI RANK PICK UP PASSENGERS TO DURBAN'S MARKET ROAD VIA BROOK STREET. TURN INTO R61 TOWARDS PORT EDWARD. PICK UP PASSENGERS TRAVELING TO DURBAN AT THE FOLLOWING POINTS: QOTYANA, NTLAKWE, REDOUBT, LUKHOLO, GUMZANA OFF RAMP, SEA VIEW STORE, WILD COAST SUN AND CROSS UMTAMVUNAS MITCHEL BRIDGE, TRAVEL PAST THE FOLLOWING PLACES PORT EDWARD, MARGATE, MARGATE AIRPORT AND PORT SHEPSTONE TURN INTO N2 FREEWAY. TRAVEL PAST HIBBERDENE, SEZELA, SCOTTBURGH, UMKOMAAS, AMANZIMTOTI, DURBAN AIRPORT. DRIVE ALONG THE FOLLOWING DROP UP POINTS. TURN INTO JOYNER ROAD (ISIPINGO WEST) AT THE JUNCTION TURN LEFT INTO JEFFELS AND TURN RIGHT INTO WILCOX. AT THE NEXT ROBOT DRIVE PAST INTERSECTION WITH BALTEX AND PROCEED PAST ROBOT INTERSECTION WITH STROUD INTO R102 ISIPINGO RAIL. TURN LEFT INTO OLD MAIN ROAD TO REUNION. DRIVE TO ROBOT M30 UMLAZI AND TURN LEFT FOR ABOUT 100 METRES AND DROP PASSENGERS. TURN BACK INTO M30 AND PROCEED TO ROBOT NEXT TO GLEBLANDS HOSTELS AND PROCEED ALONG PENDLEBURY TO SWINTON ROAD TAXI RANK (WEMA).</p>
12.22	2206LS31005O10054815 - DURBAN CBD TO FLAGSTAFF
	<p>FROM DURBAN'S MARKET ROAD TURN INTO M4 SOUTH COAST, PROCEED TO THE N2 SOUTH COAST BOUND FREEWAY. TRAVEL PAST DURBAN AIRPORT, AMANZIMTOTI, UMKOMAAS, SCOTTBURGH, SEZELA, HIBBERDENE AND PORT SHEPSTONE TURN INTO R61. TRAVEL PAST MARGATE AIRPORT, MARGATE, PORT EDWARD, UMTAMVUNA RIVER, MITCHEL BRIDGE, WILD COAST INTERNATIONAL HOLIDAY RESORT, SEA VIEW STORE (DROP PASSENGERS) GUMZANA OFF RAMP (DROP PASSENGERS), LUKHOLO (DROP PASSENGERS), REDOUBT (DROP PASSENGERS), NTLAKWE (DROP PASSENGERS), QOTYANA (DROP PASSENGERS) AND TURN LEFT/RIGHT INTO BIZANA TAXI RANK AND DROP PASSENGERS. VIA NOMLACU AND LUDEKEHALT, MAGUSHENI (DROP PASSENGERS), NTLLEZI HALT (DROP PASSENGERS), MARASHU (DROP PASSENGERS) SIGCAU TRAINING SCHOOL (DROP PASSENGERS), ESIPHAQENI (DROP PASSENGERS) PROCEED AND TURN INTO FLAGSTAFF TAXI RANK AND DROP PASSENGERS. FROM FLAGSTAFF RANK PICK UP PASSENGERS AND TURN INTO R61. PROCEED TO DURBAN TRAVELLING PAST THE FOLLOWING ESIPHANQENI, SIGCAU TRAINING, MARASH, NTLLEZI HALT. TRAVEL PAST BIZANA, REDOUBT STORE, GUMZANA OFF RAMP, WILD COAST SUN, UMTAMVUNA'S MITCHELS BRIDGE, PORT EDWARD, MARGATE, MARGATE AIRPORT AND PORT SHEPSTONE TURN INTO N2 FREEWAY. TRAVEL PAST HIBBERDENE, SEZELA, SCOTTBURGH, UMKOMAAS, AMANZIMTOTI. TURN INTO JOYNER ROAD (ISIPINGO WEST) AT THE JUNCTION TURN LEFT INTO JEFFELS AND TURN RIGHT INTO WILCOX. AT THE NEXT ROBOT DRIVE PAST INTERSECTION WITH BALTEX AND PROCEED PAST ROBOT INTERSECTION WITH STROUD INTO OR102 ISIPINGO RAIL. TURN INTO OLD MAIN ROAD TO REUNION. DRIVE TO M30 UMLAZI AND TURN LEFT FOR ABOUT 100 METRES AND DROP PASSENGERS. TURN BACK INTO M30 AND PROCEED TO ROBOT NEXT TO GLEBLANDS HOSTELS (R102). DRIVE INTO M4 SOUTH COAST FREEWAY AND PROCEED TO MARKET ROAD.</p>





## transport

Department:  
Transport  
Province of KwaZulu-Natal

## GAZETTE

LGKZNG16-2023-JUL

REGION: ALL

12.23	2206LS31005O10054952 - WAMA TO FLAGSTAFF.  FROM DURBANS MARKET ROAD TURN INTO M4 SOUTH COAST, PROCEED TO THE N2 SOUTH COAST BOUND FREEWAY. TRAVEL PAST DURBAN AIRPORT, AMANZIMTOTI, UMKOMAAS, SCOTTBURGH, SEZELA, HIBBERDENE AND PORT SHEPSTONE TURN INTO R61. TRAVEL PAST MARGATE AIRPORT, PORT EDWARD, UMTAMVUNA RIVER, MITCHEL BRIDGE, WILD COAST INTERNATIONAL HOLIDAY RESORT, SEA VIEW STORE (DROP PASSENGERS) GUMZANA OFF RAMP (DROP PASSENGERS), LUKHOLO (DROP PASSENGERS), REDOUBT (DROP PASSENGERS), NTLAKWE (DROP PASSENGERS), QOYTYNA (DROP PASSENGERS) AND TURN LEFT/RIGHT INTO BIZANA TAXI RANK AND DROP PASSENGERS VIA NOMLACU AND LUDEKE HALL, MAGUSHENI (DROP PASSENGERS), NTLZENZI HALL (DROP PASSENGERS), MARASHU (DROP PASSENGERS), SIGCAU TRAINING SCHOOL (DROP PASSENGERS), ESIPHAQENI (DROP PASSENGERS) PROCEED AND TURN INTO FLAGSTAFF TAXI RANK AND DROP PASSENGERS.  RETURN.  FROM FLAGSTAFF RANK PICK UP PASSENGERS AND TURN INTO R61. PROCEED TO DURBAN TRAVELING PAST THE FOLLOWING: ESIPHAQENI (PICK UP PASSENGERS), SIGCAU TRAINING (PICK UP PASSENGERS), MARASHU (PICK UP PASSENGERS), NTLZENZI HALL (PICK UP PASSENGERS). TRAVEL PAST BIZANA, REDOUBT STORE, GUMZANA OFF RAMP, WILD COAST SUN INTERNATIONAL, UMTAMVUNA'S MITCHEL BRIDGE, PORT EDWARD, MARGATE, MARGATE AIRPORT AND PORT SHEPSTONE TURN INTO N2 FREEWAY. TRAVELING PAST HIBBERDENE, SEZELA, SCOTTBURGH, UMKOMAAS, AMANZIMTOTI. TURN INTO JOYNER ROAD (ISIPINGO WEST) AT THE JUNCTION TURN LEFT INTO JEFFELS AND TURN RIGHT INTO WILCOX. AT THE NEXT ROBOT DRIVE PAST INTERSECTION WITH BALTEX AND PROCEED PAST ROBOT INTERSECTION WITH STROUD INTO R102 ISIPINGO RAIL. TURN LEFT INTO OLD MAIN ROAD TO REUNION. DRIVE TO ROBOT M30 UMLAZI AND TURN LEFT FOR ABOUT 100 METRES DROP PASSENGERS. TURN BACK INTO M30 AND PROCEED TO ROBOT NEXT TO GLEBLANDS HOSTELS (R102) AND PROCEED ALONG PENDLEBURY TO SWINTON ROAD TAXI RANK (WEMA).
12.24	2206LS3100FS10054826 - 10. MARKET ROAD 59 TO NTABANKULU RURAL.  FROM DURBANS MARKET ROAD TURN INTO M4 SOUTH COAST, PROCEED TO THE N2 SOUTH COAST. BOUND FREEWAY. TRAVEL PAST DURBAN AIRPORT, AMANZIMTOTI, UMKOMAAS, SCOTTBURGH, SEZELA, HIBBERDENE AND PORT SHEPSTONE TURN INTO N2 PASS MARBURG, PADDOCK, IZINGOLWENI, HARDING PROCEED ALONG N2 PASS MOUNT AYLIF, TURN LEFT AT SUGAR BUSH AND PROCEED TO TABANKULU. TAXI RANK.  RETURN.  PICK UP PASSENGERS AND TURN INTO N2 AND PROCEED ALONG SAME ROAD UP TO ISIPINGO. TURN INTO JOYNER ROAD (ISIPINGO WEST) AT THE JUNCTION TURN LEFT INTO JEFFELS AND TURN RIGHT INTO WILCOX. AT THE NEXT ROBOT DRIVE PAST INTERSECTION WITH BALTEX AND PROCEED PAST ROBOT INTERSECTION WITH STROUD INTO R102 ISIPINGO RAIL. TURN LEFT INTO OLD MAIN ROAD TO REUNION. DRIVE TO ROBOT M30 UMLAZI AND TURN LEFT FOR ABOUT 100 METRES AND DROP PASSENGERS. TURN BACK INTO M30 AND PROCEED TO ROBOT NEXT TO GLEBLANDS HOSTELS (R102) DRIVE INTO M4 SOUTH COAST FREEWAY AND PROCEED TO MARKET ROAD.
12.25	2206LS3100KI10054970 - WEMA TO TABANKULU.  FROM DURBANS MARKET ROAD TURN INTO M4 SOUTH COAST, PROCEED TO THE N2 SOUTH COAST BOUND FREEWAY. TRAVEL PAST DURBAN AIRPORT, AMANZIMTOTI, UMKOMAAS, SCOTTBURGH, SEZELA, HIBBERDENE AND PORT SHEPSTONE. TRAVEL PAST IZINGOLWENI, HARDING, KOKSTAD, MT. AYLIF AND NEAR SUGAR BUSH TURN LEFT TO TABANKULU TAXI RANK.  FROM TABANKULU TAXI RANK PICK UP PASSENGERS TO DURBAN. PROCEED TO ISIPINGO. TURN INTO JOYNER ROAD (ISIPINGO WEST) AT THE JUNCTION TURN LEFT INTO JEFFELS AND TURN RIGHT INTO WILCOX. AT THE NEXT ROBOT DRIVE PAST INTERSECTION WITH BALTEX AND PROCEED PAST ROBOT INTERSECTION WITH STROUD INTO R102 ISIPINGO RAIL. TURN LEFT INTO OLD MAIN ROAD TO REUNION. DRIVE TO ROBOT M30 UMLAZI AND TURN LEFT FOR ABOUT 100 METRES DROP PASSENGERS. TURN BACK INTO M30 AND PROCEED TO ROBOT NEXT TO GLEBLANDS HOSTELS (R102) AND PROCEED ALONG PENDLEBURY TO SWINTON ROAD TAXI RANK (WEMA).
12.26	2206LS3100LI10054824 - DURBAN CBD TO UMTATA  FROM DURBANS MARKET ROAD TURN INTO M4 SOUTH COAST, PROCEED TO THE N2 SOUTH COAST BOUND FREEWAY. TRAVEL PAST DURBAN AIRPORT, AMANZIMTOTI, UMKOMAAS, SCOTTBURGH, SEZELA, HIBBERDENE AND PORT SHEPSTONE TURN INTO N2 PASS MARBURG, PADDOCK, IZINGOLWENI, HARDING PROCEED ALONG N2 PASS MOUNT AYLIF, MOUNT FRERE, QUMBU, TSOLO, AND INTO UMTATA.  RETURN.  FROM UMTATA TURN INTO JOYNER ROAD (ISIPINGO WEST) AT THE JUNCTION TURN LEFT INTO JEFFELS AND TURN RIGHT INTO WILCOX. AT THE NEXT ROBOT TAXI RANK PICK UP PASSENGERS AND TURN INTO N2 PROCEEDS ALONG SAME ROAD UP TO ISIPINGO. DRIVE PAST INTERSECTION WITH BALTEX AND PROCEED PAST ROBOT INTERSECTION WITH STROUD INTO R102 ISIPINGO RAIL. TURN LEFT INTO OLD MAIN ROAD TO REUNION. DRIVE TO ROBOT M30 UMLAZI AND TURN LEFT FOR ABOUT 100 METRES DROP PASSENGERS. TURN BACK INTO M30 AND PROCEED TO ROBOT NEXT TO GLEBLANDS HOSTELS (R102) DRIVE INTO M4 SOUTH COAST FREEWAY AND PROCEED TO MARKET ROAD.
12.27	2206LS3100LI10054965 - 37. WEMA TO UMTATA.  FROM DURBANS MARKET ROAD TURN INTO M4 SOUTH COAST, PROCEED TO THE N2 SOUTH COAST BOUND FREEWAY. TRAVEL PAST DURBAN AIRPORT, AMANZIMTOTI, UMKOMAAS, SCOTTBURGH, SEZELA, HIBBERDENE AND PORT SHEPSTONE TURN INTO N2 PASS MARBURG, PADDOCK, IZINGOLWENI, HARDING PROCEED ALONG N2 PAST MOUNT AYLIF, MOUNT FRERE, QUMBU, TSOLO AND TURN INTO UMTATA TAXI RANK DROP PASSENGERS.  RETURN.  FROM UMTATA TAXI RANK PICK UP PASSENGERS AND TURN BACK INTO N2 TRAVEL ALONG SAME ROUTE TO DURBAN INTERNATIONAL AIRPORT. TURN INTO JOYNER ROAD (ISIPINGO WEST) AT THE JUNCTION TURN LEFT INTO JEFFELS AND TURN RIGHT INTO WILCOX. AT THE NEXT ROBOT DRIVE PAST INTERSECTION WITH BALTEX AND PROCEED PAST ROBOT INTERSECTION WITH STROUD INTO R102 ISIPINGO RAIL. TURN LEFT INTO OLD MAIN ROAD TO REUNION. DRIVE TO ROBOT M30 UMLAZI AND TURN LEFT FOR ABOUT 100 METRES DROP PASSENGERS. TURN BACK INTO M30 AND PROCEED TO ROBOT NEXT TO GLEBLANDS HOSTELS (R102) AND PROCEED ALONG PENDLEBURY TO SWINTON ROAD TAXI RANK (WEMA).
12.28	2206LS3203GK10054968 - WEMA TO PORT ST JOHNS.  FROM DURBANS MARKET ROAD TURN INTO M4 SOUTH COAST, PROCEED TO THE N2 SOUTH COAST BOUND FREEWAY. TRAVEL PAST DURBAN AIRPORT, AMANZIMTOTI, UMKOMAAS, SCOTTBURGH, SEZELA, HIBBERDENE AND PORT SHEPSTONE TURN INTO R61. TRAVEL PAST MARGATE AIRPORT, MARGATE, PORT EDWARD, UMTAMVUNA RIVER, MITCHEL BRIDGE, WILD COAST INTERNATIONAL HOLIDAY RESORT, SEA VIEW STORE (DROP PASSENGERS) GUMZANA OFF RAMP (DROP PASSENGERS), LUKHOLO (DROP PASSENGERS), REDOUBT (DROP PASSENGERS), NTLAKWE (DROP PASSENGERS), QOYTYNA (DROP PASSENGERS) AND TURN LEFT/RIGHT INTO BIZANA TAXI RANK AND DROP PASSENGERS VIA NOMLACU AND LUDEKE HALL, MAGUSHENI (DROP PASSENGERS), NTLZENZI HALL (DROP PASSENGERS), MARASHU (DROP PASSENGERS), SIGCAU TRAINING SCHOOL (DROP PASSENGERS), ESIPHAQENI (DROP PASSENGERS) PROCEED AND TURN INTO FLAGSTAFF TAXI RANK AND DROP PASSENGERS.  RETURN.  TURN INTO JOYNER ROAD (ISIPINGO WEST) AT THE JUNCTION TURN LEFT INTO JEFFELS AND TURN RIGHT INTO WILCOX. AT THE NEXT ROBOT DRIVE PAST INTERSECTION WITH BALTEX AND PROCEED PAST ROBOT INTERSECTION WITH STROUD INTO R102 ISIPINGO RAIL. TURN LEFT INTO OLD MAIN ROAD TO REUNION. DRIVE TO ROBOT M30 UMLAZI AND TURN LEFT FOR ABOUT 100 METRES DROP PASSENGERS. TURN BACK INTO M30 AND PROCEED TO ROBOT NEXT TO GLEBLANDS HOSTELS (R102) AND PROCEED ALONG PENDLEBURY TO SWINTON ROAD TAXI RANK (WEMA).





## transport

Department:  
Transport  
Province of KwaZulu-Natal

## GAZETTE

LGKZNG16-2023-JUL

REGION: ALL

12.29	2206LS3203IY10054961 - 33. WEMA TO LISIKISIKI.  FROM DURBAN'S MARKET ROAD TURN INTO M4 SOUTH COAST. PROCEED TO THE N2 SOUTH COAST BOUND FREEWAY. TRAVEL PAST DURBAN AIRPORT, AMANZIMTOTI, UMKOMAAS, SCOTTBURGH, SEZELA, HIBBERDENE AND PORT SHEPSTONE. TURN INTO JOYNER ROAD (ISIPINGO WEST) AT THE JUNCTION TURN LEFT INTO JEFFELS AND TURN RIGHT INTO WILCOX. AT THE NEXT ROBOT DRIVE PAST INTERSECTION WITH BALTEx AND PROCEED PAST ROBOT INTERSECTION WITH STROUD INTO R102 ISIPINGO RAIL. TURN LEFT INTO OLD MAIN ROAD TO REUNION. DRIVE TO ROBOT M30 UMLAZI AND TURN LEFT FOR ABOUT 100 METRES DROP PASSENGERS. TURN BACK INTO M30 AND PROCEED TO ROBOT NEXT TO GLEBLANDS HOSTELS (R102) AND PROCEED ALONG PENDLEBURY TO SWINTON ROAD TAXI RANK (WEMA).
12.30	2206RK21007710054844 - 16. PINETOWN TO HARDING.  FROM PINETOWN TAXI RANK (OPPOSITE GOLDEN PLATE TAKE AWAY AND MALLS PHARMACY) PICK UP PASSENGERS AND PROCEED ALONG HILL STREET AT THE ROBOT TURN LEFT INTO MOODIE STREET AT THE NEXT ROBOT TURN RIGHT INTO OLD MAIN ROAD AND PROCEED INTO CROMPTON STREET. DRIVE INTO M13 TOWARDS N3 FREEWAY TO DURBAN. TRAVEL PASS BRISTON ROAD AND PROCEED ALONG N3 TO DURBAN'S CITY CENTER TURN INTO M4, PROCEED TO THE N2 SOUTH COAST BOUND FREEWAY. TRAVEL PASS DURBAN AIRPORT, AMANZIMTOTI, UMKOMAAS, SCOTTBURGH, SEZELA, HIBBERDENE AND PORT SHEPSTONE, IZINGOLWENI AND AT HARDING DROP PASSENGERS.  RETURN.  FROM HARDING TAXI RANK TURN INTO N2 DURBAN AND PROCEED UP TO ISIPINGO AND TURN INTO JOYNER ROAD (ISIPINGO WEST) AT THE JUNCTION TURN LEFT INTO JEFFELS AND TURN RIGHT INTO WILCOX. AT THE NEXT ROBOT DRIVE PAST INTERSECTION WITH BALTEx AND PROCEED PAST ROBOT INTERSECTION WITH STROUD INTO R102 ISIPINGO RAIL. TURN LEFT INTO OLD MAIN ROAD TO REUNION. DRIVE TO ROBOT M30 UMLAZI AND TURN LEFT FOR ABOUT 100 METRES AND DROP PASSENGERS. TURN BACK INTO M30 AND PROCEED TO ROBOT NEXT TO GLEBLANDS HOSTELS (R102) DRIVE INTO M4 SOUTH COAST FREEWAY AND PROCEED TO ISIPINGO M4 SOUTH COAST TURN INTO N3, TURN LEFT INTO M7 QUEENSBURG INTO ST. JOHNS AVENUE NEXT ROBOT TURN LEFT TO OLD MAIN ROAD AND TURN INTO MOODIE STREET AND TURN RIGHT INTO HILL STREET AND DROP PASSENGERS AT PINETOWN TAXI RANK.
12.31	2206RK21009210054848 - PINETOWN TO KOKSTAD  FROM PINETOWN TAXI RANK (OPPOSITE GOLDEN PLATE TAKE AWAY AND MALLS PHARMACY) PICK UP PASSENGERS AND PROCEED ALONG HILL STREET AT THE ROBOT TURN LEFT INTO MOODIE STREET AT THE NEXT ROBOT TURN RIGHT INTO OLD MAIN ROAD AND PROCEED INTO CROMPTON STREET. DRIVE INTO M13 TOWARDS N3 FREEWAY TO DURBAN. TRAVEL PASS BRISTON ROAD AND PROCEED ALONG N3 TO DURBAN'S CITY CENTER TURN INTO M4, PROCEED TO THE N2 SOUTH COAST BOUND FREEWAY. TRAVEL PASS OLD DURBAN AIRPORT, AMANZIMTOTI, UMKOMAAS, SCOTTBURGH, SEZELA, HIBBERDENE AND PORT SHEPSTONE DROP PASSENGERS. DRIVE PASS IZINGOLWENI, HARDING AND TURN INTO R166 TO KOKSTAD AND DROP PASSENGERS. FROM KOKSTAD TAXI RANK PICK UP PASSENGERS AND TRAVEL ALONG THE SAME ROUTE TO ISIPINGO AND TURN INTO JOYNER ROAD (ISIPINGO WEST) AT THE JUNCTION TURN LEFT INTO JEFFELS AND TURN RIGHT INTO WILCOX. AT THE NEXT ROBOT DRIVE PAST INTERSECTION WITH BALTEx AND PROCEED PAST ROBOT INTERSECTION WITH STROUD INTO R102 ISIPINGO RAIL. TURN LEFT INTO OLD MAIN ROAD TO REUNION. DRIVE TO ROBOT M30 UMLAZI AND TURN LEFT FOR ABOUT 100 METRES AND DROP PASSENGERS. TURN BACK INTO M30 AND PROCEED TO ROBOT NEXT TO GLEBLANDS HOSTELS (R102) DRIVE INTO M4 SOUTH COAST FREEWAY AND PROCEED TO ISIPINGO M4 SOUTH COAST TURN INTO N3, TURN LEFT INTO M7 QUEENSBURG INTO ST. JOHNS AVENUE NEXT ROBOT TURN LEFT TO OLD MAIN ROAD AND TURN INTO MOODIE STREET AND TURN RIGHT INTO HILL STREET AND DROP PASSENGERS AT PINETOWN TAXI RANK.
12.32	2206RK2100E110054856 - 22. PINETOWN TO MT FRERE.  FROM PINETOWN TAXI RANK (OPPOSITE GOLDEN PLATE TAKE AWAY AND MALLS PHARMACY) PICK UP PASSENGERS AND PROCEED ALONG HILL STREET AT THE ROBOT TURN LEFT INTO MOODIE STREET AT THE NEXT ROBOT TURN RIGHT INTO OLD MAIN ROAD AND PROCEED INTO CROMPTON STREET. DRIVE INTO M13 TOWARDS N3 FREEWAY TO DURBAN. TRAVEL PASS BRISTON ROAD AND PROCEED ALONG N3 TO DURBAN'S CITY CENTER TURN INTO M4, PROCEED TO THE N2 SOUTH COAST BOUND FREEWAY. TRAVEL PASS DURBAN AIRPORT, AMANZIMTOTI, UMKOMAAS, SCOTTBURGH, SEZELA, HIBBERDENE AND PORT SHEPSTONE. TRAVEL PAST IZINGOLWENI, HARDING, KOKSTAD, PHAKADE AND INTO MT AYLIF, AND AT MOUNT FRERE TAXI RANK DROP PASSENGERS.  RETURN.  FROM MOUNT FRERE TAXI RANK PICK UP PASSENGERS TURN BACK TO N2 AND PROCEED TO DURBAN INTERNATIONAL AIRPORT. AT ISIPINGO TURN LEFT INTO JOYNER ROAD (ISIPINGO WEST) AT THE JUNCTION TURN LEFT INTO JEFFELS AND TURN RIGHT INTO WILCOX. AT THE NEXT ROBOT DRIVE PAST INTERSECTION WITH BALTEx AND PROCEED PAST ROBOT INTERSECTION WITH STROUD INTO R102 ISIPINGO RAIL. TURN LEFT INTO OLD MAIN ROAD TO REUNION. DRIVE TO ROBOT M30 UMLAZI AND TURN LEFT FOR ABOUT 100 METRES AND DROP PASSENGERS. TURN BACK INTO M30 AND PROCEED TO ROBOT NEXT TO GLEBLANDS HOSTELS (R102) DRIVE INTO M4 SOUTH COAST FREEWAY AND PROCEED TO ISIPINGO M4 SOUTH CO LEFT TO OLD MAIN ROAD AND TURN INTO MOODIE STREET AND TURN RIGHT INTO HILL STREET AND DROP PASSENGERS AT PINETOWN TAXI RANK.
12.33	2206RK22019010054851 - PINETOWN TO MATATIELE.  FROM PINETOWN TAXI RANK (OPPOSITE GOLDEN PLATE TAKE AWAY AND MALLS PHARMACY) PICK UP PASSENGERS AND PROCEED ALONG HILL STREET AT THE ROBOT TURN LEFT INTO MOODIE STREET AT THE NEXT ROBOT TURN RIGHT INTO OLD MAIN ROAD AND PROCEED INTO CROMPTON STREET. DRIVE INTO M13 TOWARDS N3 FREEWAY TO DURBAN. TRAVEL PASS BRISTON ROAD AND PROCEED ALONG N3 TO DURBAN'S CITY CENTER TURN INTO M4, PROCEED TO THE N2 SOUTH COAST BOUND FREEWAY. TRAVEL PASS DURBAN AIRPORT, AMANZIMTOTI, UMKOMAAS, SCOTTBURGH, SEZELA, HIBBERDENE AND PORT SHEPSTONE AND PROCEED PAST IZINGOLWENI, HARDING, KOKSTAD (R166) TURN INTO KOKSTAD TAXI RANK.  RETURN  PICK UP PASSENGERS AND DRIVE INTO R166 ROAD AFTER KOKSTAD TURN INTO N2 TO DURBAN INTERNATIONAL AIRPORT. AT ISIPINGO DRIVE LEFT TURN INTO JOYNER ROAD (ISIPINGO WEST) AT THE JUNCTION TURN LEFT INTO JEFFELS AND TURN RIGHT INTO WILCOX. AT THE NEXT ROBOT DRIVE PAST INTERSECTION WITH BALTEx AND PROCEED PAST ROBOT INTERSECTION WITH STROUD INTO R102 ISIPINGO RAIL. TURN LEFT INTO OLD MAIN ROAD TO REUNION. DRIVE TO ROBOT M30 UMLAZI AND TURN LEFT FOR ABOUT 100 METRES AND DROP PASSENGERS. TURN BACK INTO M30 AND PROCEED TO ROBOT NEXT TO GLEBLANDS HOSTELS (R102) DRIVE INTO M4 SOUTH COAST FREEWAY AND PROCEED TO ISIPINGO M4 SOUTH CO LEFT TO OLD MAIN ROAD AND TURN INTO MOODIE STREET AND TURN RIGHT INTO HILL STREET AND DROP PASSENGERS AT PINETOWN TAXI RANK.



## transport

Department:  
Transport  
Province of KwaZulu-Natal

## GAZETTE

LGKZNG16-2023-JUL

REGION: ALL

12.34	2206RK22022210054852 - PINETOWN TO MT AYLIFF.
	<p>FROM PINETOWN TAXI RANK (OPPOSITE GOLDEN PLATE TAKE AWAY AND MALLS PHARMACY) PICK UP PASSENGERS AND PROCEED ALONG HILL STREET AT THE ROBOT TURN LEFT INTO MOODIE STREET AT THE NEXT ROBOT TURN RIGHT INTO OLD MAIN ROAD AND PROCEED INTO CROMPTON STREET. DRIVE INTO M13 TOWARDS N3 FREEWAY TO DURBAN. TRAVEL PASS BRISTON ROAD AND PROCEED ALONG N3 TO DURBANS CITY CENTER TURN INTO M4, PROCEED TO THE N2 SOUTH COAST BOUND FREEWAY. TRAVEL PASS DURBAN AIRPORT, AMANZIMTOTI, UMKOMAAS, SCOTTBURGH, SEZELA, HIBBERDENE AND PORT SHEPSTONE. TRAVEL PAST IZINGOLWENI, HARDING, KOKSTAD, PHAKADE AND INTO MT AYLIFF TAXI RANK (DROP PASSENGERS).</p> <p>RETURN.</p> <p>FROM MT AYLIFF TAXI RANK PICK UP PASSENGERS AND RETURN ALONG SAME ROUTE TO ISIPINGO. TURN LEFT INTO JOYNER ROAD (ISIPINGO WEST) AT THE JUNCTION TURN LEFT INTO JEFFELS AND TURN RIGHT INTO WILCOX. AT THE NEXT ROBOT DRIVE PAST INTERSECTION WITH BALTEx AND PROCEED PAST ROBOT INTERSECTION WITH STROUD INTO R102 ISIPINGO RAIL. TURN LEFT INTO OLD MAIN ROAD TO REUNION. DRIVE TO ROBOT M30 UMLAZI AND TURN LEFT FOR ABOUT 100 METRES AND DROP PASSENGERS. TURN BACK INTO M30 AND PROCEED TO ROBOT NEXT TO GLEBLANDS HOSTELS (R102) DRIVE INTO M4 SOUTH COAST FREEWAY AND PROCEED TO ISIPINGO M4 SOUTH CO LEFT TO OLD MAIN ROAD AND TURN INTO MOODIE STREET AND TURN RIGHT INTO HILL STREET AND DROP PASSENGERS AT PINETOWN TAXI RANK.</p>
12.35	2206RK22067A10054860 - 25. PINETOWN TO PORT SHEPSTONE.
	<p>FROM PINETOWN TAXI RANK (OPPOSITE GOLDEN PLATE TAKE AWAY AND MALLS PHARMACY) PICK UP PASSENGERS AND PROCEED ALONG HILL STREET AT THE ROBOT TURN LEFT INTO MOODIE STREET AT THE NEXT ROBOT TURN RIGHT INTO OLD MAIN ROAD AND PROCEED INTO CROMPTON STREET. DRIVE INTO M13 TOWARDS N3 FREEWAY TO DURBAN. TRAVEL PASS BRISTON ROAD AND PROCEED ALONG N3 TO DURBANS CITY CENTER TURN INTO M4, PROCEED TO THE N2 SOUTH COAST BOUND FREEWAY. TRAVEL PASS DURBAN AIRPORT, AMANZIMTOTI, UMKOMAAS, SCOTTBURGH, SEZELA, HIBBERDENE TURN INTO R102 A AND PROCEED PASS UMZUMBE, PUMULA, MELVILLE, BANANA BEACH, SUNWICH PORT, ANERLEY, SOUTH PORT, SEA PARK, UMTENTWENI, PORT SHEPSTONE (TAXI CITY/Ryder STREET RANK).</p> <p>RETURN.</p> <p>FROM PORT SHEPSTONE TAXI RANK PROCEED ALONG THE SAME ROAD TO DURBANS INTERNATIONAL AIRPORT TURN LEFT INTO ISIPINGO. TURN LEFT INTO JOYNER ROAD (ISIPINGO WEST) AT THE JUNCTION TURN LEFT INTO JEFFELS AND TURN RIGHT INTO WILCOX. AT THE NEXT ROBOT DRIVE PAST INTERSECTION WITH BALTEx AND PROCEED PAST ROBOT INTERSECTION WITH STROUD INTO R102 ISIPINGO RAIL. TURN LEFT INTO OLD MAIN ROAD TO REUNION. DRIVE TO ROBOT M30 UMLAZI AND TURN LEFT FOR ABOUT 100 METRES. TURN BACK INTO M30 AND PROCEED TO ROBOT NEXT TO GLEBLANDS HOSTELS (R102) DRIVE INTO M4 SOUTH COAST FREEWAY AND PROCEED TO ISIPINGO M4 SOUTH CO LEFT TO OLD MAIN ROAD AND TURN INTO MOODIE STREET AND TURN RIGHT INTO HILL STREET AND DROP PASSENGERS AT PINETOWN TAXI RANK.</p>
12.36	2206RK22067A10054862 - 25. PINETOWN TO PORT SHEPSTONE.
	<p>FROM PINETOWN TAXI RANK (OPPOSITE GOLDEN PLATE TAKE AWAY AND MALLS PHARMACY) PICK UP PASSENGERS AND PROCEED ALONG HILL STREET AT THE ROBOT TURN LEFT INTO MOODIE STREET AT THE NEXT ROBOT TURN RIGHT INTO OLD MAIN ROAD AND PROCEED INTO CROMPTON STREET. DRIVE INTO M13 TOWARDS N3 FREEWAY TO DURBAN. TRAVEL PASS BRISTON ROAD AND PROCEED ALONG N3 TO DURBANS CITY CENTER TURN INTO M4, PROCEED TO THE N2 SOUTH COAST BOUND FREEWAY. TRAVEL PASS DURBAN AIRPORT, AMANZIMTOTI, UMKOMAAS, SCOTTBURGH, SEZELA, HIBBERDENE TURN INTO R102 A AND PROCEED PASS UMZUMBE, PUMULA, MELVILLE, BANANA BEACH, SUNWICH PORT, ANERLEY, SOUTH PORT, SEA PARK, UMTENTWENI, PORT SHEPSTONE (TAXI CITY/Ryder STREET RANK).</p> <p>RETURN.</p> <p>FROM PORT SHEPSTONE TAXI RANK PROCEED ALONG THE SAME ROAD TO DURBANS INTERNATIONAL AIRPORT TURN LEFT INTO ISIPINGO. TURN LEFT INTO JOYNER ROAD (ISIPINGO WEST) AT THE JUNCTION TURN LEFT INTO JEFFELS AND TURN RIGHT INTO WILCOX. AT THE NEXT ROBOT DRIVE PAST INTERSECTION WITH BALTEx AND PROCEED PAST ROBOT INTERSECTION WITH STROUD INTO R102 ISIPINGO RAIL. TURN LEFT INTO OLD MAIN ROAD TO REUNION. DRIVE TO ROBOT M30 UMLAZI AND TURN LEFT FOR ABOUT 100 METRES. TURN BACK INTO M30 AND PROCEED TO ROBOT NEXT TO GLEBLANDS HOSTELS (R102) DRIVE INTO M4 SOUTH COAST FREEWAY AND PROCEED TO ISIPINGO M4 SOUTH CO LEFT TO OLD MAIN ROAD AND TURN INTO MOODIE STREET AND TURN RIGHT INTO HILL STREET AND DROP PASSENGERS AT PINETOWN TAXI RANK.</p>
12.37	2206RK31001F10054834 - 14. PINETOWN TO BIZANA.
	<p>FROM PINETOWN TAXI RANK (OPPOSITE GOLDEN PLATE TAKE AWAY AND MALLS PHARMACY) PICK UP PASSENGERS AND PROCEED ALONG HILL STREET AT THE ROBOT TURN LEFT INTO MOODIE STREET AT THE NEXT ROBOT TURN RIGHT INTO OLD MAIN ROAD AND PROCEED INTO CROMPTON STREET. DRIVE INTO M13 TOWARDS N3 FREEWAY TO DURBAN. TRAVEL PASS BRISTON ROAD AND PROCEED ALONG N3 TO DURBANS CITY CENTER TURN INTO M4, PROCEED TO THE N2 SOUTH COAST BOUND FREEWAY. TRAVEL PASSES DURBAN AIRPORT, AMANZIMTOTI, UMKOMAAS, SCOTTBURGH, SEZELA, HIBBERDENE AND PORT SHEPSTONE TURN INTO R61. TRAVEL PASS MARGATE AIRPORT, PORT EDWARD, UMTAMVUNA RIVER, MITCHEL BRIDGE, WILD COAST INTERNATIONAL HOLIDAY RESORT, SEA VIEW STORE (DROP PASSENGERS) GUMZANA OFF RAMP (DROP PASSENGERS), LUKHOLO (DROP PASSENGERS), REDOUBT (DROP PASSENGERS), NTLAKWE (DROP PASSENGERS), QOTYANA (DROP PASSENGERS) AND TURN LEFT/RIGHT INTO BIZANA TAXI RANK AND DROP PASSENGERS.</p> <p>RETURN.</p> <p>FROM BIZANA TAXI RANK PICK UP PASSENGERS AND TURN INTO R61. TRAVEL ALONG SAME ROAD TO ISIPINGO AND TURN INTO JOYNER ROAD (ISIPINGO WEST) AT THE JUNCTION TURN LEFT INTO JEFFELS AND TURN RIGHT INTO WILCOX. AT THE NEXT ROBOT DRIVE PAST INTERSECTION WITH BALTEx AND PROCEED PAST ROBOT INTERSECTION WITH STROUD INTO R102 ISIPINGO RAIL. TURN LEFT INTO OLD MAIN ROAD TO REUNION. DRIVE TO ROBOT M30 UMLAZI AND TURN LEFT FOR ABOUT 100 METRES AND DROP PASSENGERS. TURN BACK INTO M30 AND PROCEED TO ROBOT NEXT TO GLEBLANDS HOSTELS (R102) DRIVE INTO M4 SOUTH COAST FREEWAY AND PROCEED TO MARKET ROAD.</p>
12.38	2206RK31001F10054858 - PINETOWN TO MZAMBA.
	<p>FROM PINETOWN TAXI RANK (OPPOSITE GOLDEN PLATE TAKE AWAY AND MALLS PHARMACY) PICK UP PASSENGERS AND PROCEED ALONG HILL STREET AT THE ROBOT TURN LEFT INTO MOODIE STREET AT THE NEXT ROBOT TURN RIGHT INTO OLD MAIN ROAD AND PROCEED INTO CROMPTON STREET. DRIVE INTO M13 TOWARDS N3 FREEWAY TO DURBAN. TRAVEL PASS BRISTON ROAD AND PROCEED ALONG N3 TO DURBANS CITY CENTER TURN INTO M4, PROCEED TO THE N2 SOUTH COAST BOUND FREEWAY. TRAVEL PASS DURBAN AIRPORT, AMANZIMTOTI, UMKOMAAS, SCOTTBURGH, SEZELA, HIBBERDENE AND PORT SHEPSTONE TURN INTO R61. TRAVEL PASS MARGATE AIRPORT, MARGATE, PORT EDWARD, UMTAMVUNA RIVER, MITCHEL BRIDGE, WILD COAST SUN INTERNATIONAL HOLIDAY RESORT, SEA VIEW STORE (DROP PASSENGERS) GUMZANA OFF RAMP (DROP PASSENGERS), LUKHOLO (DROP PASSENGERS), REDOUBT (DROP PASSENGERS), NTLAKWE (DROP PASSENGERS), QOTYANA (DROP PASSENGERS) AND TURN LEFT/RIGHT INTO BIZANA TAXI RANK AND DROP PASSENGERS.</p> <p>RETURN.</p> <p>FROM MZAMBA TAXI RANK PICK UP PASSENGERS AND TURN BACK INTO R61 TO DURBAN. AT ISIPINGO TURN LEFT INTO JOYNER ROAD (ISIPINGO WEST) AT THE JUNCTION TURN LEFT INTO JEFFELS AND TURN RIGHT INTO WILCOX. AT THE NEXT ROBOT DRIVE PAST INTERSECTION WITH BALTEx AND PROCEED PAST ROBOT INTERSECTION WITH STROUD INTO R102 ISIPINGO RAIL. TURN LEFT INTO OLD MAIN ROAD TO REUNION. DRIVE TO ROBOT M30 UMLAZI AND TURN LEFT FOR ABOUT 100 METRES AND DROP PASSENGERS. TURN BACK INTO M30 AND PROCEED TO ROBOT NEXT TO GLEBLANDS HOSTELS (R102) DRIVE INTO M4 SOUTH COAST FREEWAY AND PROCEED TO ISIPINGO M4 SOUTH CO LEFT TO OLD MAIN ROAD AND TURN INTO MOODIE STREET AND TURN RIGHT INTO HILL STREET AND DROP PASSENGERS AT PINETOWN TAXI RANK.</p>



## transport

Department:  
Transport  
Province of KwaZulu-Natal

## GAZETTE

LGKZNG16-2023-JUL

REGION: ALL

12.39	2206RK31005O10054836 - PINETOWN TO FLAGSTAFF.	<p>FROM PINETOWN TAXI RANK (OPPOSITE GOLDEN PLATE TAKE AWAY AND MALLS PHARMACY) PICK UP PASSENGERS AND PROCEED ALONG HILL STREET AT THE ROBOT TURN LEFT INTO MOODIE STREET AT THE NEXT ROBOT TURN RIGHT INTO OLD MAIN ROAD AND PROCEED INTO CROMPTON STREET. DRIVE INTO M13 TOWARDS N3 FREEWAY TO DURBAN. TRAVEL PASS BRISTON ROAD AND PROCEED ALONG N3 TO DURBANS CITY CENTER TURN INTO M4, PROCEED TO THE N2 SOUTH COAST BOUND FREEWAY. TRAVEL PASSES DURBAN AIRPORT, AMANZIMTOTI, UMKOMAAS, SCOTTBURGH, SEZELA, HIBBERDENE AND PORT SHEPSTONE TURN INTO R61. TRAVEL PASS MARGATE AIRPORT, PORT EDWARD, UMTAMVUNA RIVER, MITCHEL BRIDGE, WILD COAST INTERNATIONAL HOLIDAY RESORT, SEA VIEW STORE (DROP PASSENGERS) GUMZANA OFF RAMP (DROP PASSENGERS), LUKHOLO (DROP PASSENGERS), REDOUBT (DROP PASSENGERS), NTLAKWE (DROP PASSENGERS), QOTYANA (DROP PASSENGERS) AND TURN LEFT/RIGHT INTO BIZANA TAXI RANK AND DROP PASSENGERS. VIA NOMLACU AND LUDEKEHALT, MAGUSHENI (DROP PASSENGERS), NTLLEZI HALT (DROP PASSENGERS), MARASHU (DROP PASSENGERS) SIGCAU TRAINING SCHOOL (DROP PASSENGERS), ESIPHAQENI (DROP PASSENGERS) PROCEED AND TURN INTO FLAGSTAFF TAXI RANK AND DROP PASSENGERS. FROM FLAGSTAFF TAXI RANK TURN INTO R61 AND PROCEED TO ALONG SAME ROAD TO ISIPINGO. TURN INTO JOYNER ROAD (ISIPINGO WEST) AT THE JUNCTION TURN LEFT INTO JEFFELS AND TURN RIGHT INTO WILCOX. AT THE NEXT ROBOT DRIVE PAST INTERSECTION WITH BALTEx AND PROCEED PAST ROBOT INTERSECTION WITH STROUD INTO R102 ISIPINGO RAIL. TURN LEFT INTO OLD MAIN ROAD TO REUNION. DRIVE TO ROBOT M30 UMLAZI AND TURN LEFT FOR ABOUT 100 METRES AND DROP PASSENGERS. TURN BACK INTO M30 AND PROCEED TO ROBOT NEXT TO GLEBLANDS HOSTELS (R102) DRIVE INTO M4 SOUTH COAST FREEWAY AND PROCEED TO ISIPINGO M4 SOUTH COAST TURN INTO N3, TURN LEFT INTO M7 QUEENSBURG INTO ST. JOHNS AVENUE NEXT ROBOT TURN LEFT TO OLD MAIN ROAD AND TURN INTO MOODIE STREET AND TURN RIGHT INTO HILL STREET AND DROP PASSENGERS AT PINETOWN TAXI RANK.</p>
12.40	2206RK3100KI10054868 - 27. PINETOWN TO TABANKULU.	<p>FROM PINETOWN TAXI RANK (OPPOSITE GOLDEN PLATE TAKE AWAY AND MALLS PHARMACY) PICK UP PASSENGERS AND PROCEED ALONG HILL STREET AT THE ROBOT TURN LEFT INTO MOODIE STREET AT THE NEXT ROBOT TURN RIGHT INTO OLD MAIN ROAD AND PROCEED INTO CROMPTON STREET. DRIVE INTO M13 TOWARDS N3 FREEWAY TO DURBAN. TRAVEL PASS BRISTON ROAD AND PROCEED ALONG N3 TO DURBANS CITY CENTER TURN INTO M4, PROCEED TO THE N2 SOUTH COAST BOUND FREEWAY. TRAVEL PASS DURBAN AIRPORT, AMANZIMTOTI, UMKOMAAS, SCOTTBURGH, SEZELA, HIBBERDENE AND PORT SHEPSTONE. TRAVEL PAST IZINGOLWENI, HARDING, KOKSTAD, MT AYLIF AND NEAR SUGAR BUSH TURN LEFT TO TABANKULU TAXI RANK.</p> <p>RETURN.</p> <p>FROM TABANKULU TAXI RANK PICK UP PASSENGERS TO DURBAN. PROCEED TO ISIPINGO. TURN LEFT INTO JOYNER ROAD (ISIPINGO WEST) AT THE JUNCTION TURN LEFT INTO JEFFELS AND TURN RIGHT INTO WILCOX. AT THE NEXT ROBOT DRIVE PAST INTERSECTION WITH BALTEx AND PROCEED PAST ROBOT INTERSECTION WITH STROUD INTO R102 ISIPINGO RAIL. TURN LEFT INTO OLD MAIN ROAD TO REUNION. DRIVE TO ROBOT M30 UMLAZI AND TURN LEFT FOR ABOUT 100 METRES DROP PASSENGERS. TURN BACK INTO M30 AND PROCEED TO ROBOT NEXT TO GLEBLANDS HOSTELS (R102) DRIVE INTO M4 SOUTH COAST FREEWAY.</p>
12.41	2206RK3202US10054857 - PINETOWN TO UMTATA.	<p>FROM PINETOWN TAXI RANK (OPPOSITE GOLDEN PLATE TAKE AWAY AND MALLS PHARMACY) PICK UP PASSENGERS AND PROCEED ALONG HILL STREET AT THE ROBOT TURN LEFT INTO MOODIE STREET AT THE NEXT ROBOT TURN RIGHT INTO OLD MAIN ROAD AND PROCEED INTO CROMPTON STREET. DRIVE INTO M13 TOWARDS N3 FREEWAY TO DURBAN. TRAVEL PASS BRISTON ROAD AND PROCEED ALONG N3 TO DURBANS CITY CENTER TURN INTO M4, PROCEED TO THE N2 SOUTH COAST BOUND FREEWAY. TRAVEL PASS DURBAN AIRPORT, AMANZIMTOTI, UMKOMAAS, SCOTTBURGH, SEZELA, HIBBERDENE AND PORT SHEPSTONE. TRAVEL PAST IZINGOLWENI, HARDING, KOKSTAD, PHAKADE AND INTO MT AYLIF, MOUNT FRERE, QUMBU, TSOLO AND TURN INTO UMTATA TAXI RANK DROP PASSENGERS.</p> <p>RETURN.</p> <p>FROM UMTATA TAXI RANK PICK UP PASSENGERS AND TURN BACK INTO N2 TRAVEL ALONG SAME ROUTE TO DURBAN INTERNATIONAL AIRPORT. AT ISIPINGO TURN LEFT INTO JOYNER ROAD (ISIPINGO WEST) AT THE JUNCTION TURN LEFT INTO JEFFELS AND TURN RIGHT INTO WILCOX. AT THE NEXT ROBOT DRIVE PAST INTERSECTION WITH BALTEx AND PROCEED PAST ROBOT INTERSECTION WITH STROUD INTO R102 ISIPINGO RAIL. TURN LEFT INTO OLD MAIN ROAD TO REUNION. DRIVE TO ROBOT M30 UMLAZI AND TURN LEFT FOR ABOUT 100 METRES AND DROP PASSENGERS. TURN BACK INTO M30 AND PROCEED TO ROBOT NEXT TO GLEBLANDS HOSTELS (R102) DRIVE INTO M4 SOUTH COAST FREEWAY AND PROCEED TO ISIPINGO M4 SOUTH CO LEFT TO OLD MAIN ROAD AND TURN INTO MOODIE STREET AND TURN RIGHT INTO HILL STREET AND DROP PASSENGERS AT PINETOWN TAXI RANK.</p>
12.42	2206RK3203GK10054864 - 26. PINETOWN TO PORT ST JOHNS.	<p>FROM PINETOWN TAXI RANK (OPPOSITE GOLDEN PLATE TAKE AWAY AND MALLS PHARMACY) PICK UP PASSENGERS AND PROCEED ALONG HILL STREET AT THE ROBOT TURN LEFT INTO MOODIE STREET. AT THE NEXT ROBOT TURN RIGHT INTO OLD MAIN ROAD AND PROCEED INTO CROMPTON STREET. DRIVE INTO M4 PROCEED TO THE N2 SOUTH COAST BOUND FREEWAY. TRAVEL PAST DURBAN INTERNATIONAL AIRPORT, AMANZIMTOTI, UMKOMAAS, SCOTTBURGH, SEZELA, HIBBERDENE AND PORT SHEPSTONE TURN INTO R61. TRAVEL PAST MARGATE AIRPORT, MARGATE, PORT EDWARD, BIZANA, FLAGSTAFF, LUSIKISIKI AND PORT ST. JOHNS TAXI RANK DROP PASSENGERS.</p> <p>RETURN.</p> <p>FROM PORT ST. JOHNS TAXI RANK PICK UP PASSENGERS AND TURN INTO M7 QUEENSBURG TURN INTO ST. JOHNS AVENUE NEXT ROBOT TURN LEFT TO OLD MAIN ROAD AND TURN INTO MOODIE STREET AND TURN INTO HILL STREET AND DROP PASSENGERS AT PINETOWN TAXI RANK.</p>
12.43	2206RK3203IY10054850 - 19. PINETOWN TO LUSIKISIKI.	<p>FROM PINETOWN TAXI RANK (OPPOSITE GOLDEN PLATE TAKE AWAY AND MALLS PHARMACY) PICK UP PASSENGERS AND PROCEED ALONG HILL STREET AT THE ROBOT TURN LEFT INTO MOODIE STREET AT THE NEXT ROBOT TURN RIGHT INTO OLD MAIN ROAD AND PROCEED INTO CROMPTON STREET. DRIVE INTO M13 TOWARDS N3 FREEWAY TO DURBAN. TRAVEL PASS BRISTON ROAD AND PROCEED ALONG N3 TO DURBANS CITY CENTER TURN INTO M4, PROCEED TO THE N2 SOUTH COAST BOUND FREEWAY. TRAVEL PASS DURBAN AIRPORT, AMANZIMTOTI, UMKOMAAS, SCOTTBURGH, SEZELA, HIBBERDENE AND PORT SHEPSTONE TURN INTO R61. TRAVEL PASS MARGATE AIRPORT, PORT EDWARD, BIZANA, LUDEKE HALT, MAGUSHENI, NTLLEZI HALT, FLAGSTAFF AND PROCEED TO LUSIKISIKI (DROP PASSENGERS).</p> <p>RETURN.</p> <p>FROM LUSIKISIKI TAXI RANK TURN INTO R61 AND PROCEED TOWARDS DURBAN TO ISIPINGO (M4 SOUTH COAST) AND TURN INTO JOYNER ROAD (ISIPINGO WEST) AT THE JUNCTION TURN LEFT INTO JEFFELS AND TURN RIGHT INTO WILCOX. AT THE NEXT ROBOT DRIVE PAST INTERSECTION WITH BALTEx AND PROCEED PAST ROBOT INTERSECTION WITH STROUD INTO R102 ISIPINGO RAIL. TURN LEFT INTO OLD MAIN ROAD TO REUNION. DRIVE TO ROBOT M30 UMLAZI AND TURN LEFT FOR ABOUT 100 METRES AND DROP PASSENGERS. TURN BACK INTO M30 AND PROCEED TO ROBOT NEXT TO GLEBLANDS HOSTELS (R102) DRIVE INTO M4 SOUTH COAST FREEWAY AND PROCEED TO ISIPINGO M4 SOUTH COAST TURN INTO N3, TURN LEFT INTO M7 QUEENSBURG INTO ST. JOHNS AVENUE NEXT ROBOT TURN LEFT TO OLD MAIN ROAD AND TURN INTO MOODIE STREET AND TURN RIGHT INTO HILL STREET AND DROP PASSENGERS AT PINETOWN TAXI RANK.</p>



## transport

Department:  
Transport  
Province of KwaZulu-Natal

## GAZETTE

LGKZNG16-2023-JUL

REGION: ALL

1) <b>Application Number:</b> APP0159291	2) <b>Gazette Number:</b> LGKZNG16-2023-JUL
3) <b>Applicant:</b> OJ RADEBE <b>ID NO.</b> 7307265482085 <b>Association:</b> MADADENI TAXI OWNERS ASSOCIATION	4) <b>Applicant Address:</b> P.O BOX 60663 INGQAYIZIVELE 2957
5) <b>Existing Licence Holder:</b> NOT APPLICABLE <b>ID NO.</b> NOT APPLICABLE	6) <b>Existing Licence Holder Address:</b> NOT APPLICABLE
7) <b>Type of application:</b> NEW OPERATING LICENCE	8) <b>Operating Licence Number:</b> LGKZN0103000137
9) <b>Vehicle Type:</b> MINIBUS	10) 1 X 15 (SEATED) + 0 (STANDING)
11) <b>Region:</b> AMAJUBA	
12.1	2202BR2202BR00047653 - KWAHOFINA ECANAN SECTION TO MADADENI TOWNSHIP FROM KWAHOFINA ECANAN SECTION NEW SETTLEMENT HOUSING AND THE RIVERSIDE PROCEED STRAIGHT ON ROAD BETWEEN SECTION 3 AND RIVERSIDE HOUSING AT FOUR WAY STOP PROCEED STRAIGHT VIA METHODIST CHURCH VIA SECTION 1 CLINIC AND TAXI RANK, TURN RIGHT AT SECTION 1 RANK PROCEED STRAIGHT TURN LEFT AT KWAMAVUSO CORNER HOUSE PROCEED STRAIGHT TURN LEFT AT LUTHERAN CHURCH PROCEED STRAIGHT TURN RIGHT AT EMBONGOLWENI CHURCH, VIA BP GARAGE VIA AMAJUBA DISTRICT OFFICE IKHWEZI SECTION AND VIA SAPS STATION MADADENI AT ROBOT TURN RIGHT TO INGAGANE INTERSECTION, TURN RIGHT AT THE ROBOT CROSSING INGAGANE RIVER VIA MATUKUSA NEW TOWNSHIP AT KEYWAY MOTORS (MASTUKUSA) ROBOT PROCEED STRAIGHT VIA RAILWAY STATION KARBOCHEM, TURN LEFT ENTER ROAD N11 AND TURN RIGHT INTO ALLEN STREET TO NEWCASTLE, VIA ARBOR PARK TOWN HOUSES, PROCEED ON ALLEN STREET ENTER NEWCASTLE, TURN LEFT AT KIRKLAND STREET, TURN RIGHT AT VOORTREKKER STREET PROCEED STRAIGHT ACROSS TERMINUS STREET TAXI RANK RETURN WITH SAME ROUTE TO MADADENI TOWNSHIP. TURN RIGHT AT KEYWAY MOTORS ROBOT INTO ALBERT WESSWLS ROAD VIA EMABHODINI (NEWCASTLE TEXTILE INDUSTRIES AND HEAVY ENGINEERING INDUSTRY), PROCEED STRAIGHT ENGEN GARAGE VIA FOUR WAY STOP PROCEED STRAIGHT, TURN RIGHT AT ROBOT VIA KARDBRO TESTING STATION, TURN RIGHT ENTER HARDWICK STREET, TURN LEFT AT KINGS HOTEL INTO HARDING STREET PROCEED STRAIGHT, TURN RIGHT AT BP GARAGE AND BRADROWS FURTHERS, INTO ALLEN STREET PROCEED STRAIGHT, TURN LEFT AT KIRKLANDS STREET, TURN RIGHT INTO VOORTREKKER STREET PROCEED STRAIGHT ACROSS TERMINUS STREET ENTER NEWCASTLE APPROVED TAXI RANK RETURN WITH SAME ROUTE TO MADADENI TOWNSHIP.
12.2	2202BR2202BQ00057614 - MADADENI (KWABESTER) TO NEWCASTLE FROM KWABESTER (TURN OFF TO ISCOR), VIA HOSTEL, VIA EGESINI, RIGHT AT ROAD INTERSECTION, RIGHT AT ZENZELE T-JUNCTION (BETWEEN 4 AND 5), VIA WALL TO WALL SHOP, VIA SURGERY, VIA EZINCWADINI, VIA MAZIBUYE TESTING STATION, LEFT OF RIGHT VIA AMAJUBA COLLEGE, VIA MAGISTRATES OFFICE, VIA POLICE STATION, TURN RIGHT AT INGAGANE INTERSECTION AND ROBOT. AT KEYWAY MOORS PROCEED STRAIGHT VIA RAILWAY STATION, VIA KARBOCHEM, TURN LEFT OR ENTER N11 ROAD, TURN RIGHT AT ALLEN STREET, VIA ARBOR PARK, POLICE STATION/NEWCASTLE HIGH SCHOOL, TURN LEFT AT KIRKLAND STREET, TURN RIGHT AT VOORTREKKER STREET PROCEED ACROSS TERMINUS STREET ENTER APPROVED NEWCASTLE TAXI RANK. RETURN WITH SAME ROUTE TO MADADENI TOWNSHIP OR FROM BESTER STOP T-DISJUNCTION (ISCOR PTY LTD), TURN OFF. TURN LEFT AT EMATSHENI AMHLOPHE PROCEED STRAIGHT VIA OLD KZT DEPOT, VIA WORLD OF PRAISE CHURCH, TURN RIGHT AT T-JUNCTION, TURN LEFT AT ROBOT BEER WHOLESAL, ENTER ROAD BETWEEN SECTION 2 EAST AND SECTION 5 WEST, TURN RIGHT PROCEED ON ROAD, VIA SECTION 5, AMAJUBA COLLEGE, MAGISTRATES OFFICE AND POLICE STATION PROCEED TO INGAGANE T-JUNCTION, TURN RIGHT TO INGAGANE INTERSECTION. AT KEWWAY MOTORS (MATUKUSA) ROBOT PROCEED STRAIGHT VIA RAILWAY STATION KARBOCHEM, TURN LEFT ENTER ROAD 11 AND TURN RIGHT INTO ALLEN STREET TO NEWCASTLE. VIA ARBOR PARK TOWN HOUSES, PROCEED ON ALLEN STREET ENTER NEWCASTLE, TURN LEFT AT KIRKLAND STREET, TURN RIGHT AT VOORTREKKER STREET PROCEED ACROSS TERMINUS STREET ENTER APPROVED NEWCASTLE TAXI RANK. RETURN WITH SAME ROUTE TO MADADENI TOWNSHIP.
12.3	2202BR2100F500057617 - MADADENI (KWANYEMBE) TO NEWCASTLE FROM N SECTION TAXI RANK KWANYEMBE, TURN RIGHT ENTER P SECTION ENTER ROAD FROM P1 STOP, VIA POST BOX, TURN LEFT AT STAFFORD CLINIC OR RIGHT. TURN RIGHT ENTER M SECTION. TURN RIGHT AT ROAD INTERSECTION VIA DEDANGIFUNDE HIGH SCHOOL, TURN LEFT MUZIKAYISE JUNIOR PRIMARY, TURN RIGHT ENTER L SECTION STRAIGHT TURN LEFT ON ROAD BETWEEN SECTION 7 AND SECTION 6 TO MADADENI BREWERY VIA VIRGINIA SUPERMARKET, VIA MADADENI LIGHT INDUSTRIES, VIA BINDA HARDWARE MOYOMUHLE TAXI RANK AND COMMUNITY CENTRE. AT ROBOT TURN RIGHT ENTER MAIN ROAD P483 FROM NEWCASTLE TO OSIZWENI, BUFFALO FLATS AND UTRECHT TO NEWCASTLE AT INGAGANE ROBOT CROSS-OVER INGAGANE RIVER TURN LEFT AT KEYWAY MOTORS ROBOT INTO ASIPHEPHE ROAD ENTER ALBERT WESSELS ROAD. VIA LIGHT AND TEXTILE INDUSTRIES EMABHODINI TO NEWCASTLE VIA PROTECTION SERVICE TURN RIGHT ALLEN STREET PROCEED TURN LEFT AT KIRKLAND STREET, TURN RIGHT AT VOORTREKKER STREET PROCEED ACROSS TERMINUS STREET, ENTER APPROVED NEWCASTLE TAXI RANK. RETURN WITH SAME ROUTE TO MADADENI TOWNSHIP.
12.4	2202BR2100F500057618 - MADADENI TO NEWCASTLE FROM R-SECTION TAXI RANK R826 HOUSE RIGHT, ENTER ROAD BETWEEN R-SECTION AND SECTION 6, TURN LEFT RASTA PAZZA SHOP, STRAIGHT, VIA ZENZELE SHOPPING COMPLEX, VIA MADADENI HOSPITAL, TURN RIGHT AT INTERSECTION, VIA CRIPPLE CENTRE AND VIA CIRCUIT OFFICE, VIA AMAJUBA TECHNOLOGY CENTRE, TURN LEFT ENTER SECTION 2, VIA AMAJUBA COLLEGE, VIA MAGISTRATES OFFICES AND MADADENI POLICE SERVICE, TURN LEFT AT INGAGANE INTERSECTION ROBOT ROAD 483, VIA MATUKUSA NEW SETTLEMENT, AT AMATUKUSA ROBOT, TURN RIGHT INTO ASIPHEPHE ROAD, PROCEED STRAIGHT ENTER ALBERT WESSELS ROAD, VIA EMABHODINI TEXTILE AND LIGHT INDUSTRIES. ALTERNATIVE ROUTE FROM EGESINI SECTION 7 R VIA KHULAKAHLE CRÈCHE, VIA MCEBOWOLWAZI PRIMARY SCHOOL, TURN RIGHT AT MCEBOWOLWAZI PRIMARY SCHOOL, TURN LEFT AT L POST OFFICE BOX, TURN LEFT AT HOUSE L597, TURN RIGHT AT MAZULU HIGH SCHOOL, TURN LEFT AT ZENZELE SUPERMARKET, VIA MADADENI HOSPITAL, TURN RIGHT AT ROAD INTERSECTION, VIA CRIPPLE CENTRE, VIA EDUCATION CIRCUIT OFFICE, VIA AMAJUBA TECHNOLOGY, TURN LEFT, ENTER SECTION 2 ROAD, VIA AMAJUBA COLLEGE, VIA MAGISTRATES OFFICE AND SAPS STATION, PROCEED STRAIGHT, VIA IKHWEZI STATION, TURN RIGHT AT ASIPHEPHE ROAD, ENTER ALBERT WESSELS ROAD, VIA AMABHODINI PROCEED STRAIGHT, VIA PROTECTION SERVICES, TURN RIGHT, ENTER ALLEN STREET, PROCEED STRAIGHT, TURN LEFT AT KIRKLAND STREET, TURN RIGHT AT VOORTREKKER STREET, PROCEED ACROSS TERMINAL STREET, ENTER NEWCASTLE APPROVED TAXI RANK AND RETURN WITH SAME ROUTE TO MADADENI SECTION.
12.5	2202BR2100F500057619 - MADADENI (LISTER FARM) TO NEWCASTLE LISTER FARM/SIZANANI SCHOOL GRAVEL ROAD, VIA SIZAMOKUHLE PRIMARY, VIA FAMILY PACK STORE, TURN RIGHT STRAIGHT, ACROSS THE THEKU RIVER/BUTHELEZI SHOP 1087, VIA HLONIPHANI REST ON THE RIGHT, ENTER P 1 SECTION (MTN ARIAL) BUHLEBOMSHADO SHOP, TURN LEFT AT MKHULUKHULU STORE, TURN RIGHT AT KUSAKUSA/SOMETHING XM SECTION, VIA EYAKHO COMPLEX GO STRAIGHT VIA EKUPHAKAMENI STORE, TURN LEFT AT LOKOTHWAYO BRICK BLOCKS, TURN RIGHT AT EKHAMDUZE LIQUOR STORE L SECTION, VIA MADODA BUTCHERY AND CAFÉ ENTERPRISE, TURN RIGHT AT MADADENI BREWERY VIA VIRGINIA SUPERMARKET, VIA MADADENI LIGHT TEXTILE INDUSTRIES, VIA BINDA BUILDING MATERIAL SUPPLY STORE, STRAIGHT MOYOMUHLE TAXI RANK VIA COMMUNITY CENTRE. AT ROBOT TURN RIGHT ENTER MAIN ROAD FROM NEWCASTLE TO OSIZWENI UTRECHT- STRAIGHT ACROSS INGAGANE RIVER ROBOT TO THE NEXT ROBOT VIA KEYWAY MOTORS, RETURN RIGHT TO ALBERT WESSELS DRIVE OR STRAIGHT, VIA RAILWAY STATION KARBOCHEM OFF-RAMP, TURN LEFT ENTER N11 ABOUT 1 KILOMETER DRIVE TURN RIGHT INTO ALLEN STREET, VIA ARBOR PARK STRAIGHT INTO TOWN (ALLEN STREET) TURN LEFT AT KIRKLAND STREET, TURN RIGHT AND DRIVE ACROSS STREET ENTER APPROVED NEWCASTLE TAXI RANK.
12.6	2100F52207J510057625 - NEWCASTLE (MADADENI 6) TO VRYHEID FROM NEWCASTLE TAXI RANK AND FROM MADADENI SECTION 6 TO VRYHEID FROM NEWCASTLE TAXI RANK IN NEWCASTLE PROCEED STRAIGHT ACROSS TERMINUS STREET, INTO VOORTREKKER STREET, TURN LEFT AT KIRKLAND STREET, TURN RIGHT AT ALLAN STREET (MAIN STREET) PROCEED STRAIGHT VIA ARBOR PARK SUBURBS, TURN LEFT ENTER N11 ROAD PROCEED STRAIGHT, TURN RIGHT INTO P483 PROCEED STRAIGHT TURN LEFT AT CAVERN ROBOT TO (PICK UP POINT) SECTION 6 RETURN THE SAME ROAD TO CAVERN ROBOT, TURN LEFT AT ROBOT, ENTER P483 ROAD, VIA OSIZWENI TO UTRECHT, TURN RIGHT AT UTRECHT ROAD INTERSECTION ENTER R34 ROAD PROCEED.



## transport

Department:  
Transport  
Province of KwaZulu-Natal

## GAZETTE

LGKZNG16-2023-JUL

REGION: ALL

12.7	2100F52202EN10057626 - NEWCASTLE TO ESTCOURT FROM NEWCASTLE APPROVED TAXI RANK, TURN RIGHT AT VOORTREKKER, TURN LEFT TO KIRKLAND STREET, TURN RIGHT ENTER ALLEN STREET, TURN RIGHT TO N11, TURN LEFT TO HELPMEEKAR, TURN TO PETERS ROAD, TURN RIGHT TO COLENSE ROAD, TURN LEFT TO R103, ENTER ALEXANDRA ROAD, TURN RIGHT TO HARDING STREET ENTER APPROVED ESTCOURT TAXI RANK. RETURN WITH THE SAME ROUTE TO NEWCASTLE.
12.8	2100F52100BF10057627 - NEWCASTLE TO LADYSMITH. FROM NEWCASTLE APPROVED TAXI RANK PROCEED ACROSS TERMINUS STREET ENTER VOORTREKKER STREET TURN LEFT AT KIRKLAND STREET, TURN RIGHT ENTER ALLEN STREET, TURN RIGHT TO N11 JOIN CRAWCHAW STREET, TURN LEFT ENTER LADYSMITH APPROVED TAXI RANK RETURN WITH THE SAME ROUTE TO NEWCASTLE.
12.9	2100F522068T10057628 - NEWCASTLE TO PITERMARITZBURG. FROM NEWCASTLE APPROVED TAXI RANK PROCEED ACROSS TERMINUS STREET, ENTER VOORTREKKER STREET, TURN LEFT TO KIRKLAND STREET, TURN RIGHT ENTER ALLEN STREET, TURN LEFT TO N11, TURN LEFT TO HELPMEEKAR ROAD, TURN RIGHT TO PETERS ROAD THROUGH INDUSTRIAL, TURN RIGHT TO COLENSE ROAD, TURN RIGHT TON3, TURN LEFT TO CHURCH STREET, TURN LEFT TO EAST STREET ENTER PIETERMARITZBURG APPROVED TAXI RANK. RETURN WITH THE SAME ROUTE TO NEWCASTLE.
12.10	2100F52206LS10057629 - NEWCASTLE TO DURBAN FROM NEWCASTLE APPROVED TAXI RANK, PROCEED ACROSS TERMINUS STREET, TURN RIGHT AT VOORTREKKER STREET, TURN LEFT INTO KIRKLAND STREET, TURN RIGHT ENTER ALLEN STREET PROCEED STRAIGHT, TURN RIGHT TO N11, TURN LEFT TO HELPMEEKAR, TURN RIGHT TO PETERS ROAD, TURN RIGHT TO COLENSE ROAD, TURN LEFT TO R103, TURN LEFT TO N3, TURN LEFT TO ALICE STREET, TURN LEFT TO ALBERT ROAD, TURN RIGHT TO MNGENI ROAD ENTER APPROVED DURBAN TAXI RANK CORNER OF UMNGENI ROAD AND OSBORN ROAD. RETURN WITH THE SAME ROUTE TO NEWCASTLE.
12.11	2202BR2202BR00057631 - MADADENI TO ALL SECTIONS FROM MADADENI SHOPRITE SHOPPING CENTRE TO ALL SECTIONS WITHIN MADADENI TOWNSHIP. PICK AND DROP TO AND FROM AND TURN TO MADADENI SHOPRITE SHOPPING CENTRE.
12.12	2202BQ2100F500057632 - NEWCASTLE TAXI RANK TO NEWCASTLE TOWNLANDS FROM TAXI RANK INTO TERMINUS STREET TURN LEFT AT VOORTREKKER STREET TURN LEFT INTO KIRKLAND STREET, TURN LEFT INTO ALLEN STREET, PROCEED STRAIGHT TURN RIGHT AT DRAKENSBURG DRIVE PROCEED STRAIGHT, VIA MONTE VISTA, TURN LEFT INTO AQUAMARINE DRIVE, TURN RIGHT INTO AMETHYST ROAD PROCEED STRAIGHT TURN RIGHT AT DRAKENSBURG DRIVE, TURN LEFT INTO VICTORIA ROAD PROCEED STRAIGHT VIA AMAJUBA LODGE, CHECKERS SHOPPING CENTRE, TURN RIGHT AT ROBOT INTO ALLEN STREET PICK AND DROP TO AND FROM. RETURN WITH SAME ROUTE TO NEWCASTLE TAXI RANK.
12.13	2100F522076H10057639 - NEWCASTLE TO NONGOMA MADADENI TO SECTION 6 IN NEWCASTLE TO NONGOMA. FROM MADADENI SECTION 6 PROCEED STRAIGHT TO CAVAN FARM ROBOT, TURN LEFT ROAD INTERSECTION ENTER P483 ROAD, VIA OSIZWENI TO UTRECHT, TURN RIGHT AT UTRECHT ROAD INTERSECTION ENTER R34 ROAD PROCEED STRAIGHT VIA NHLAZADELO SCHOOL, TURN LEFT AT BLOOD RIVER ENTER R33 AND R34 TO VRYHEID PROCEED STRAIGHT AT CROSS ROADS BEFORE REACHING VRYHEID ON REACHING R34 ROAD PROCEED STRAIGHT VIA BHEKUZULU TOWNSHIP ENTER R69 ROAD LOUWSBURG, PROCEED STRAIGHT VIA DRIEFONTEIN, VIA CORONATION, TURN RIGHT ENTER R618 ROAD VIA NGOME FOREST, VIA BENEDICT HOSPITAL TO NONGOMA TOWN PROCEED STRAIGHT ENTER NONGOMA TAXI RANK, RETURN SAME ROUTE TO MADADENI SECTION 6 AND NEWCASTLE.
12.14	2100F571005R10057656 - NEWCASTLE TO FRANKFORT FROM NEWCASTLE TAXI RANK EXIT WITH VOORTREKKER STREET AND TURN LEFT TO 34 KIRKLAND STREET AND TURN LEFT TO 31 ALLEN STREET AND TURN LEFT TO ROAD R34 TURN RIGHT TO R103 AND TURN LEFT TO R34 ENTER WITH BACK STREET FRANKFORT WITH RIGHT AND TURN RIGHT NAMAADI STREET ENTER INTO APPROVED TAXI RANK IN FRANKFORT AND RETURN USING THE SAME ROUTE.
12.15	2100F52202BQ00057662 - NEWCASTLE TO NORMANDEEN FROM NEWCASTLE TAXI RANK EXIT WITH TERMINUS STREET TURN LEFT WITH SUTHERLAND STREET TURN RIGHT WITH SCOTT STREET TO LENNOXTON WITH ROAD P39 TO NORMANDIEN PICK AND DROP RETURNING USING SAME ROUTE.
12.16	2202BQ2207B500057663 - NEWCASTLE TO UTRECHT FROM NEWCASTLE TAXI RANK WITH VOORTREKKER STREET TURN LEFT TO 34 KIRKLAND STREET AND TURN LEFT TO 31 ALLEN STREET AND TURN LEFT TO JOIN N11 ROAD TURN RIGHT TO UTRECHT ROAD AND TURN LEFT TO UTRECHT INTO APPROVED TAXI RANK AND RETURN BACK USING THE SAME ROUTE.
12.17	2202BR2100F500057612 - MADADENI (LIBRARY) TO NEWCASTLE FROM MADADENI LIBRARY AND COMMUNITY HALL, TURN LEFT INTO BEER WHOLESAL, TURN RIGHT AT ROBOT, AND PROCEED TO AMAJUBA COLLEGE, MAGISTRATE OFFICE. OR FROM MADADENI LIBRARY, TURN RIGHT TO ROAD INTERSECTION BETWEEN SECTION 2 AND 3, TURN LEFT TO KWASBALI TAVERN (BETWEEN 2 AND 3), TURN LEFT METHODIST CHURCH, PROCEED TO SECTION 1 CLINIC, KHUZANI SHOPPING CENTRE, PROCEED STRAIGHT TO BP GARAGE, AMAJUBA DISTRICT MUNICIPALITY OFFICE, IKHWEZI SECTION/POLICE STATION, TURN RIGHT AT ROBOT, TURN RIGHT TO INGAGANE ROAD INTERSECTION. TURN RIGHT AT THE ROBOT CROSSING INGAGANE RIVER TO MATUKUSA NEW TOWNSHIP AT KEYWAY MOTORS (MATUKUSA) ROBOT PROCEED STRAIGHT TO RAILWAY STATION KARBOCHEM. TURN LEFT ENTER ROAD N11 AND RIGHT INTO ALLEN STREET TO NEWCASTLE INTO ARBOR PARK TOWN HOUSES, PROCEED ON ALLEN STREET ENTER NEWCASTLE. TURN LEFT AT KIRKLAND STREET, TURN RIGHT AT VOORTREKKER STREET PROCEED ACROSS TERMINUS STREET ENTER APPROVED NEWCASTLE TAXI RANK. RETURN WITH THE SAME ROUTE TO MADADENI TOWNSHIP
12.18	2202BR2100F500057613 - MADADENI (HIGH SCHOOL) TO NEWCASTLE FROM MADADENI HIGH SCHOOL, TURN RIGHT AT EMATSHENI AMHLOPHE TO ENYOKENI SECTION 3, TURN LEFT VODACOM CONTAINERS TO BHEKUKUPHIWA RESTAURANT, LEFT AT EHASHINI STOP TO ST JOHN CHURCH, TURN RIGHT TOWARDS SHOPRITE CENTRE, RIGHT AT CLINIC NO.7, TO KWASBALI TAVERN, TURN LEFT AT METHODIST CHURCH, TO CLINIC NO.1 AT SECTION 1 TO SECTION1, TURN LEFT AT BP GARAGE, TO AMAJUBA MUNICIPALITY OFFICE, INTO IKHWEZI SECTION, TO MADADENI POLICE STATION, TURN RIGHT AT ROBOT, RIGHT AT INGAGANE INTERSECTION ROBOT, ENTER ROAD 0483 FROM UTRECHT, OSIZWENI TO NEWCASTLE, TURN RIGHT AT KEYWAY MOTORS TO EMABHODI, PROTECTION SERVICE TURN ENTER RIGHT ALLEN STREET AT KEYWAY MOTORS PROCEED STRAIGHT, INTO RAILWAY STATION, KARBOCHEM OFF-RAMP TURN LEFT ENTER N11, TURN RIGHT AT ALLEN STREET TO NEWCASTLE, PROCEED ON ALLEN STREET, TURN LEFT AT KIRKLAND STREET, TURN RIGHT AT VOORTREKKER STREET, PROCEED ACROSS TERMINUS STREET ENTER APPROVED NEWCASTLE TAXI RANK. RETURN WITH SAME ROUTE TO MADADENI TOWNSHIP  .ALTERNATE: ROUTE STARTING POINT SAME AS ABOVE BUT AT KEYWAY MOTORS PROCEED STRAIGHT, TO RAILWAY STATION, TO KARBOCHEM OFF-RAMP, TURN LEFT ENTER N11, TURN RIGHT AT ALLEN STREET TO NEWCASTLE, PROCEED STRAIGHT INTO ARBOR PARK SUBURBS PROCEED ALONG TERMINUS STREET ENTER NEWCASTLE APPROVED TAXI RANK. RETURN SAME ROUTE TO MADADENI TOWNSHIP.





## transport

Department:  
Transport  
Province of KwaZulu-Natal

## GAZETTE

LGKZNG16-2023-JUL

REGION: ALL

12.19	<p>2202BR2100F500057615 - MADADENI TO NEWCASTLE (TEXTILE INDUSTRY) FROM ZENZELE SHOPPING CENTRE, TURN RIGHT AT MADADENI HOSPITAL, TURN LEFT AT THOKOZA SHOPPING CENTRE, TURN RIGHT AT SCHOOL FOR DEAF, TURN LEFT CLINIC NO 5, SECTION 5, VIA NTOBEKO L. P. SCHOOL, TURN LEFT OR RIGHT AMAJUBA COLLEGE, VIA MAGISTRATE OFFICE, VIA POLICE STATION, TURN RIGHT TO INGAGANE INTERSECTION, TURN RIGHT AT THE ROBOT CROSSING INGAGANE RIVER, VIA MATUKUSA NEW TOWNSHIP, AT KEWAY MOTORS (MATUKUSA) ROBOT TURN RIGHT AT INTERSECTION BETWEEN 5 AND 2 TOWARDS BEER WHOLESALER, TURN LEFT AT ROBOT, PROCEED, TURN LEFT AT CLINIC 3 SECTION 3 VIA KWASIBALI TAVERN, TURN LEFT AT METHODIST, VIA SECTION 1, VIA AMAJUBA DISTRICT OFFICE, VIA KHUZANI SHOPPING CENTER, LEFT AT BP GARAGE, VIA MAGISTRATE VIA AMAJUBA DISTRICT, VIA IKHWEZI SECTION, TURN RIGHT AT MADADENI POLICE STATION ROBOT, PROCEED STRAIGHT TURN RIGHT INTO P483 ROAD TO MATUKUSA NEW SETTLEMENT (PICK AND DROP) PROCEED STRAIGHT, TURN AT KEWAY MOTORS INTO ASIPHEPHE ROAD PROCEED STRAIGHT ENTER ALBERT WESSELS DRIVE TO NEWCASTLE TEXTILE INDUSTRIES OFFLOAD AND LOAD ALL AROUND TEXTILE INDUSTRIES OR RETURN WITH SAME ROUTE TO MADADENI APPROVED TAXI RANK. PROCEED TURN LEFT AT CLINIC 3 SECTION 3 VIA KWASIBALI TAVERN, LEFT AT METHODIST, VIA SECTION 1, VIA AMAJUBA DISTRICT OFFICE, VIA KHUZANI SHOPPING CENTER, LEFT AT BP GARAGE VIA MAGISTRATES OFFICE VIA AMAJUBA DISTRICT VIA IKHWEZI SECTION, RIGHT AT MADADENI POLICE STATION ROBOT, PROCEED TO NEWCASTLE OR RETURN WITH SAME ROUTE TO APPROVED CHECKERS TAXI RANK.</p>
12.20	<p>2202BR2100F500057616 - MADADENI (KWAMSIMANGO) TO NEWCASTLE FROM BREWERY (SORGHUM BEER) TOWN MILES TAVERN (KWAMSIMANGO), TURN LEFT AT BREWERY, VIA ITHALA INDUSTRIAL SITE AT SECTION 6, TURN RIGHT ACROSS ROAD MOYOMUHLE TAXI RANK, TURN RIGHT AT KWADLAMINI CORNER HOUSE BETWEEN HOSPITAL AND SECTION 6, PROCEED STRAIGHT, TURN LEFT ZENZELE SHOPPING CENTER AT SECTION 5, PROCEED BETWEEN SECTIONS 5 AND MADADENI HOSPITAL, TURN RIGHT AT ROAD INTERSECTION SHORT HOMES, VIA CRIPPLE CENTRE VIA EDUCATION (OFFICE CIRCUIT OFFICE) ROAD BETWEEN SECTION 5 OPENING VELD, VIA AMAJUBA TECHNOLOGY CENTRE, LEFT ENTER ROAD FROM OLD KZT DEPOT, BEER WHOLESALER, VIA AMAJUBA COLLEGE, VIA MAGISTRATE OFFICE PROCEED STRAIGHT TO INGAGANE RIVER, VIA MATUKUSA NEW TOWNSHIP, AT KEWAY MOTORS (MATUKUSA) ROBOT PROCEED STRAIGHT VIA RAILWAY STATION, KARBOCHEM, TURN LEFT ENTER ROAD N11 AND RETURN RIGHT INTO ALLEN STREET TO NEWCASTLE, VIA ARBOR PARK TOWN HOUSES, PROCEED ON ALLEN STREET ENTER NEWCASTLE, TURN LEFT AT KIRKLAND STREET, TURN RIGHT AT VOORTREKKER STREET, PROCEED ACROSS TERMINUS ENTER APPROVED NEWCASTLE TAXI RANK, RETURN WITH SAME ROUTE TO MADADENI TOWNSHIP.</p>
12.21	<p>2202BR2202BR00057620 - MADADENI (JOBSTOWN / EMASONDEZA) TO MADADENI FROM KWADANISA STOP JOBSTOWN, TURN RIGHT ON ROAD D1335, VIA ZUKA TRUST FARM, TURN LEFT JOBSTOWN SCHOOL AND ISIKHALISEZWE S. PRIMARY SCHOOL, PROCEED ACROSS THEKU RIVIA MASKRAAL PROCEED STRAIGHT, ENTER SECTION MADADENI, TURN RIGHT AT ISCOR HOSTEL, VIA ISCOR HOSTEL (INGQAYI HOSTEL) PROCEED STRAIGHT TURN LEFT AT EMATSHENI AMHLOPHE, TURN RIGHT AT CORNER HOUSE KWAMDALLOSE PROCEED STRAIGHT TURN LEFT SHOPRITE CHECKERS ENTER CHECKERS APPROVED TAXI RANK OFF-LOAD AND RETURN WITH SAME ROUTE TO MASONDEZA. ALTERNATIVE ROUTE FROM KWAMDALLOSE CORNER HOUSE PROCEED STRAIGHT VIA CHECKERS SHOPPING CENTER, VIA SECTION 3 CLINIC, TURN RIGHT AT ROAD INTERSECTION PROCEED STRAIGHT VIA KWASIBALI TURN LEFT AT METHODIST CHURCH PROCEED STRAIGHT VIA SECTION 1 TAXI RANK VIA KHUZANI, VIA EMBONGOLWENI, VIA BP GARAGE, VIA IKHWEZI SECTION, VIA MADADENI POLICE STATION AT THE ROBOT TURN LEFT PROCEED STRAIGHT ENTER MAGISTRATE AND WELFARE OFFICE PARKING AND LOAD / OFFLOAD. RETURN THE SAME ROUTE TO MADADENI CHECKERS.</p>
12.22	<p>2202BR2202BR00057621 - MADADENI TO MADADENI (SIBHASHA KILBARCHAN) FROM NEWCASTLE TAXI RANK, TURN LEFT INTO TERMINUS STREET, TURN RIGHT AT VOORTREKKER STREET, TURN LEFT AT KIRKLAND STREET, AND TURN RIGHT AT ALLEN STREET.  ALTERNATIVE.  FROM NEWCASTLE TAXI RANK, TURN RIGHT AT TERMINUS STREET, TURN LEFT AT SUTHERLAND STREET, TURN LEFT AT HOSPITAL VIA PROVINCIAL HOSPITAL NEWCASTLE PRISON TURN RIGHT INTO ALLEN STREET, PROCEED TURN RIGHT INTO N11 LADYSMITH ROAD, TURN RIGHT TO INDIAN VILLAGE RETURN SAME ROUTE ACROSS N11, LEFT INTO KILBARCHEN VILLAGE, TURN LEFT AT 4TH AVENUE RETURN SAME ROUTE TURN LEFT INTO INGAGANE ROAD, TURN LEFT TO KILBARCHEN GOLF CLUB RETURN SAME ROUTE TURN LEFT, AT BUTHELEZI STREET VIA OLD POWERSTATION, PROCEED STRAIGHT INTO INGAGANE TOWNSHIP TURN LEFT INTO INGAGANE CLUB INTO 3RD AVENUE AT INGAGANE TOWNSHIP OFFICE RETURN WITH SAME ROUTE TO MADADENI.  ALTERNATIVE.  ROUTE FROM NEWCASTLE TAXI RANK PROCEED ACROSS TERMINUS STREET, TURN LEFT AT VOORTREKKER STREET, TURN RIGHT AT KIRKLAND STREET, PROCEED STRAIGHT TURN LEFT AT SUTHERLAND STREET VIA PICK N PAY SHOPPING CENTER VIA TECHNIKON SA, TURN LEFT AT HOSPITAL STREET PROCEED STRAIGHT TURN RIGHT ALLEN STREET VIA ARBOR PARK SUBURB, TURN LEFT INTO N11 TURN RIGHT INTO P483 ROAD TO MADADENI, OSIZWENI AND UTRECHT, TURN RIGHT KARBOCHEM VIA KARBOCHEM PROCEED STRAIGHT VIA ROY POINT CEMETERY, PROCEED STRAIGHT ENTER VEZIBUHLE SETTLEMENT (KNOWN AS EMPONGPONGWENI) RETURN WITH THE SAME ROUTE TO NEWCASTLE APPROVED TAXI RANK. ALTERNATIVE TO ROUTE 11 TURN RIGHT TO BALLANGEIGH AND RETURN AND TURN LEFT TO VEZIBUHLE.</p>
12.23	<p>2202BR2202BS00057622 - MADADENI TO OSIZWENI FROM MADADENI TO OSIZWENI TOWNSHIP FROM MAGISTRATE OFFICE, MADADENI TOWNSHIP, TURN LEFT ENTER ROAD BETWEEN SECTION 2 AND MUNICIPALITY OFFICES, TURN RIGHT AT BP GARAGE PROCEED STRAIGHT VIA IMBONGOLWENI CHURCH, VIA KHUZANI SHOPPING CENTRE VIA METHODIST CHURCH, SECTIONS 1 PROCEED STRAIGHT AT FOUR WAY STOP ON ROAD BETWEEN RIVERSIDE HOUSES AND SECTION 3 TURN RIGHT AT KWAMABOYA, VIA EHASHINI STOP, VIA ST HOHN CHURCH, TURN RIGHT AT CHECKERS SHOPPING CENTER VIA CLINIC SECTION 3, TURN LEFT AT CLINIC, AND PROCEED VIA MADADENI LIBRARY, VIA BEER WHOLESALER DEPORT, VIA MAZIBUYE TESTING STATION, PROCEED STRAIGHT, AT ZENZELE SHOPPING CENTER, TURN RIGHT AND TURN LEFT VIA MADADENI HOSPITAL ROAD BETWEEN SECTION 6 AND MADADENI HOSPITAL, TURN LEFT AT AMAZULU HIGH SCHOOL, TURN RIGHT AT ROAD INTERSECTION (ROAD BETWEEN SECTION 6 AND SECTION 7), VIA MADODA SHOPPING ENTERPRISE, TURN RIGHT AT MADADENI BREWERY VIA MOYOMUHLE TAXI RANK, TURN LEFT AT THE ROBOT ENTER ROAD TO OSIZWENI AND UTRECHT VIA NINE MILE STOP, VIA BLAAUBOSCH AREA, TURN RIGHT AT EMPANGENI, TURN LEFT ENTER OSIZWENI TOWNSHIP (SOUTH), PROCEED STRAIGHT VIA QHUBIMFUNDO S. P. SCHOOL AND VIA XOLANI HIGH SCHOOL, TURN RIGHT AT KWAMASHU STOP, TURN LEFT AT MPHAZIMA RESTAURANT AND HLANGANANI SHOPPING CENTRE, PROCEED STRAIGHT, TURN RIGHT AT ROAD INTERSECTION VIA OSIZWENI BUSINESS ARE, VIA POST OFFICE (OSIZWENI) AND S.A.P.S. STATION, TURN LEFT PROCEED STRAIGHT TO TOP TANK, TURN LEFT KWAMBHOKO (SAND SUPPLY DEPOSIT) VIA LONG HOMES HOUSING, TURN RIGHT AT MATSHEKETSHENI SECTION, VIA KWA BOB SHOPPING CENTRE, AND MASKOPHASINI, TURN LEFT AT DEPOT, ON THE THIRD ROAD FROM KHUZANI SHOPPING CENTRE, TURN RIGHT VIA KWAMAKHANYA SHOPPING CENTER, TURN RIGHT AT KWA VILAKAZI CORNER HOUSE, VIA 5 STAR CENTRE AND FIRE STATION OSIZWENI, AND TURN RIGHT AT T.V. LIQUOR STORE, PROCEED STRAIGHT VIA KAKALASPAN AREA (RURAL AREA) VIA MILLENNIUM CASH STORE, EMPOMPINI RETURN SAME ROUTE TO MADADENI TOWNSHIP.</p>
12.24	<p>2100F52202BQ00057623 - NEWCASTLE TO NEWCASTLE (IMPONDO/BAHLOKAZI) FROM NEWCASTLE APPROVED TAXI RANK, TURN RIGHT AT TERMINUS STREET, TURN LEFT AT GURTHELAND STREET, TURN RIGHT AT SCOTTS STREET, VIA PICK N PAY SHOPPING CENTRE, PROCEED STRAIGHT VIA CAPRICORNA HOTEL, ENTER BOUNDARY STREET AT LENOXTON TOWNSHIP, PROCEED VIA CALTEX GARAGE (PETROL), VIA RICHVIEW CIVIC HALL, VIA BABS SCRAP YARD, VIA NCANDU COMBINED SCHOOL, TURN LEFT AT CHEMSFORD ROAD, VIA FARMERS ASSOCIATION AUCTION SALE, TURN RIGHT TO ROAD D502 TO EKUSENI YOUTH DEVELOPMENT CENTRE, ENTER CHEMSFORD ROAD, PROCEED STRAIGHT, AT CHEMSFORD DAM, TURN RIGHT INTO ROAD R621 TO BAHLOKAZI HIGH SCHOOL, RETURN WITH THE SAME ROUTE R621 FROM HAIGH SCHOOL VIA CHEMSFORD WATER WORKS, RETURN WITH THE SAME ROUTE FROM GIJIMA SCHOOL R621, TURN RIGHT AT CHEMSFORD DAM, RETURN WITH THE SAME ROUTE TO NEWCASTLE APPROVED TAXI RANK.</p>



## transport

Department:  
Transport  
Province of KwaZulu-Natal

## GAZETTE

LGKZNG16-2023-JUL

REGION: ALL

12.25	2202BR2100F500057624 - MADADENI TO NEWCASTLE	FROM P1 SECTION 7(P) PROCEED STRAIGHT TO KWAMAKHULUKHULU SUPERMARKET. TURN LEFT AT THE CORNER PROCEED STRAIGHT, TURN RIGHT ENGULUBENI OR KUSAKUSA ENTER M-SECTION 7, VIA EYAKHO SHOPPING COMPLEX PROCEED STRAIGHT VIA EKHAMDUZE STORE. TURN LEFT AT LOKOTHWAYO BRICK & TILE SUPPLY, TURN RIGHT AT EKHAMDUZELIQUOR STORE ENTER L SECTION PROCEED, STRAIGHT TURN RIGHT, AT INTERSECTION, ENTER ROAD BETWEEN SECTION 7 (L0 AND SECTION 6, TURN LEFT PROCEED STRAIGHT, VIA AMAZULU HIGH SCHOOL, TURN LEFT AT EYETHU MOTORS SPARES. PROCEED STRAIGHT ON ROAD BETWEEN MADADENI HOSPITAL AND SECTION 6, TURN LEFT AT ZENZELE SHOPPING CENTRE ENTER ROAD BETWEEN SECTION 5 MADADENI HOSPITAL, PROCEED STRAIGHT TURN RIGHT ENTER ROAD SECTION 5 AND OPEN VELD, VIA CRIPPLE CENTRE, VIA CIRCUIT OFFICE, VIA AMAJUBA TECHNOLOGY CENTRE PROCEED STRAIGHT TURN LEFT, VIA AMAJUBA COLLEGE, VIA MAGISTRATES OFFICE, VIA MADADENI POLICE STATION PROCEED STRAIGHT ACROSS ROBOT, TURN RIGHT ON P483 ROAD, TO NEWCASTLE, VIA MATUKUSA NEW SETTLEMENT, TURN RIGHT KEYWAY ROBOT ENTER ASIPHEPHE ROAD PROCEED STRAIGHT ENTER ALBERT WESSELS DRIVE, VIA EMABHODINI PROCEED STRAIGHT VIA ENGINE GARAGE, PROCEED STRAIGHT ACROSS 4 WAY STOP TURN RIGHT AT ROBOT INTO FARADAY STREET, VIA KADBRO VEHICLE TESTING ENTER HARDWICK STREET, TURN OR PROCEED STRAIGHT, VIA VLAM CRESCENT TURN RIGHT AT HARDWICK STREET PROCEED STRAIGHT, TURN LEFT KINGS HOTEL ENTER HARDING STREET PROCEED STRAIGHT, TURN LEFT. ALLEN STREET PROCEED STRAIGHT, TURN LEFT AT KIRKLAND STREET, TURN RIGHT AT VOORTREKKER STREET PROCEED STRAIGHT TERMINUS ENTER APPROVED NEWCASTLE TAXI RANK. RETURN SAME ROUTE TO P1 SECTION 7.
12.26	2100F52207I010057635 - NEWCASTLE TO MONDLO	FROM APPROVED TAXI RANK IN NEWCASTLE PROCEED STRAIGHT ACROSS TERMINUS STREET INTO VOORTREKKER STREET, TURN LEFT AT KIRKLAND STREET, TURN RIGHT AT ALLEN STREET PROCEED STRAIGHT, VIA ARBOR PARK SUBURB. TURN LEFT ENTER N11 ROAD, TURN RIGHT INTO P483 ROAD VIA OSIZWENI TO UTRECHT, TURN RIGHT AT UTRECHT ROAD INTERSECTION ENTER ROAD R34 ROAD. PROCEED STRAIGHT AT BLOOD RIVER PROCEED STRAIGHT ACROSS R33 ROAD ENTER P54 ROAD TO NQUTHU, TURN LEFT AT KWAGRACE SHOPPING CENTRE PROCEED STRAIGHT ON THAT ROAD ENTER MONDLO. TURN LEFT TO MONDLO TAXI RANK. RETURN SAME ROUTE TO NEWCASTLE.
12.27	2100F52207GY10057636 - NEWCASTLE TO NQUTHU	FROM APPROVED TAXI RANK IN NEWCASTLE PROCEED STRAIGHT ACROSS TERMINUS STREET INTO VOORTREKKER STREET, TURN LEFT AT KIRKLAND STREET, TURN RIGHT AT ALLEN STREET PROCEED STRAIGHT, VIA ARBOR PARK SUBURB, TURN LEFT ENTER N11 ROAD THEN TURN RIGHT INTO P483 ROAD VIA OSIZWENI ROAD TO UTRECHT, TURN RIGHT AT UTRECHT ROAD INTERSECTION ENTER R34 ROAD. PROCEED STRAIGHT AT BLOOD RIVER CROSSROAD PROCEED ACROSS R33 ROAD ENTER P54 ROAD TO NQUTHU APPROVED TAXI RANK DESTINATION, RETURN SAME ROUTE TO NEWCASTLE.
12.28	2202BQ2207J810057637 - NEWCASTLE TO PAULPIETERSBURG	FROM NEWCASTLE TAXI RANK, PROCEED STRAIGHT ACROSS TERMINUS STREET INTO VOORTREKKER STREET PROCEED STRAIGHT, TURN LEFT AT KIRKLAND STREET, TURN RIGHT AT ALLEN STREET PROCEED STRAIGHT VIA ARBOR PARK SUBURB, TURN LEFT ENTER N11 ROAD PROCEED STRAIGHT, TURN RIGHT INTO P483 VIA OSIZWENI TO UTRECHT, TURN RIGHT AT UTRECHT ROAD INTERSECTION ENTER R34 ROAD PROCEED STRAIGHT, TURN LEFT AT BLOOD RIVER ENTER R33 ROAD AND R34 PROCEED STRAIGHT TO VRYHEID, TURN LEFT AT STILWATER BP GARAGE PROCEED STRAIGHT ENTER R33 ROAD TO PAULPIETERSBURG TURN RIGHT AT KRUGER STREET PROCEED STRAIGHT ENTER PAULPIETERSBURG TAXI RANK. RETURN SAME ROUTE TO NEWCASTLE.
12.29	2202BQ2207J810057638 - FROM NEWCASTLE TAXI RANK, PROCEED STRAIGHT ACROSS TERMINUS STREET INTO VOORTREKKER STREET PROCEED STRAIGHT, TURN LEFT AT KIRKLAND STREET, TURN RIGHT AT ALLEN STREET PROCEED STRAIGHT VIA ARBOR PARK SUBURB, TURN LEFT ENTER N11 ROAD PROCEED STRAIGHT, TURN RIGHT INTO P483 VIA OSIZWENI TO UTRECHT, TURN RIGHT AT UTRECHT ROAD INTERSECTION ENTER R34 ROAD PROCEED STRAIGHT, TURN LEFT AT BLOOD RIVER ENTER R33 ROAD AND R34 PROCEED STRAIGHT TO VRYHEID, TURN LEFT AT STILWATER BP GARAGE PROCEED STRAIGHT ENTER R33 ROAD TO PAULPIETERSBURG TURN RIGHT AT KRUGER STREET PROCEED STRAIGHT ENTER PAULPIETERSBURG TAXI RANK. RETURN SAME ROUTE TO NEWCASTLE.	FROM NEWCASTLE TAXI RANK, PROCEED STRAIGHT ACROSS TERMINUS STREET INTO VOORTREKKER STREET PROCEED STRAIGHT, TURN LEFT AT KIRKLAND STREET, TURN RIGHT AT ALLEN STREET PROCEED STRAIGHT VIA ARBOR PARK SUBURB, TURN LEFT ENTER N11 ROAD, PROCEED STRAIGHT TURN RIGHT INTO R483 TO OSIZWENI, UTRECHT TURN RIGHT AT UTRECHT ROAD INTERSECTION ENTER R34 ROAD PROCEED STRAIGHT TURN LEFT AT BLOODRIVER ROAD INTERSECTION ENTER R33 AND R34 PROCEED STRAIGHT TO STILWATER BP GARAGE TURN RIGHT AT CROSS ROAD BEFORE REACHING VRYHEID PROCEED ON R34 TO BHEKZULU TOWNSHIP ENTER R69 ROAD TO LOUWSBURG TURN LEFT AT ROAD INTERSECTION ENTER R66 ROAD TO MAGUDU, TURN LEFT ENTER N2 ROAD PROCEED STRAIGHT ENTER PONGOLA TAXI RANK RETURN SAME ROUTE TO NEWCASTLE.
12.30	2202BQ2100HB10057641 - NEWCASTLE TO PONGOLA	FROM NEWCASTLE TAXI RANK, PROCEED STRAIGHT ACROSS TERMINUS STREET INTO VOORTREKKER STREET PROCEED STRAIGHT, TURN LEFT AT KIRKLAND STREET, TURN RIGHT AT ALLEN STREET PROCEED STRAIGHT VIA ARBOR PARK SUBURB, TURN LEFT ENTER N11 ROAD, PROCEED STRAIGHT TURN RIGHT INTO R483 TO OSIZWENI, UTRECHT TURN RIGHT AT UTRECHT ROAD INTERSECTION ENTER R34 ROAD PROCEED STRAIGHT TURN LEFT AT BLOODRIVER ROAD INTERSECTION ENTER R33 AND R34 PROCEED STRAIGHT TO STILWATER BP GARAGE TURN RIGHT AT CROSS ROAD BEFORE REACHING VRYHEID PROCEED ON R34 TO BHEKZULU TOWNSHIP ENTER R69 ROAD TO LOUWSBURG TURN LEFT AT ROAD INTERSECTION ENTER R66 ROAD TO MAGUDU, TURN LEFT ENTER N2 ROAD PROCEED STRAIGHT ENTER PONGOLA TAXI RANK RETURN SAME ROUTE TO NEWCASTLE.
12.31	2202BR2100F500057611 - MADADENI TO NEWCASTLE	FROM KWAHOFINA ECANAN SECTION NEW SETTLEMENT HOUSING AND THE RIVERSIDE PROCEED STRAIGHT ON ROAD BETWEEN SECTION 3 AND RIVERSIDE HOUSING AT FOUR WAY STOP PROCEED STRAIGHT VIA METHODIST CHURCH VIA SECTION 1 CLINIC AND TAXI RANK, TURN RIGHT AT SECTION 1 RANK PROCEED STRAIGHT, TURN LEFT AT KWAMAVUSO CORNER HOUSE PROCEED STRAIGHT, TURN LEFT AT LUTHERAN CHURCH PROCEED STRAIGHT, TURN RIGHT EMBONGOLWENI CHURCH, VIA BP GARAGE, VIA AMAJUBA DISTRICT OFFICE IKHWEZI SECTION AND VIA SAPS STATION MADADENI AT ROBOT, TURN RIGHT TO INGAGANE INTERSECTION, TURN RIGHT AT THE ROBOT CROSSING INGAGANE RIVER VIA RAILWAY STATION MATUKUSA NEW TOWNSHIP AT KEYWAY MOTORS (MATUKUSA) ROBOT PROCEED STRAIGHT VIA RAILWAY STATION KARBOCHEM, TURN LEFT ENTER ROAD N11 AND TURN RIGHT INTO ALLEN STREET TO NEWCASTLE, VIA ARBOR PARK TOWN HOUSES, PROCEED ON ALLEN STREET ENTER NEWCASTLE, TURN LEFT AT KIRKLAND STREET, TURN RIGHT AT VOORTREKKER STREET PROCEED STRAIGHT ACROSS TERMINUS STREET TAXI RANK. RETURN WITH THE SAME ROUTE TO MADADENI TOWNSHIP.  OR  TURN RIGHT AT KEYWAY MOTORS ROBOT INTO ALBERT WESSELS ROAD VIA EMABHODINI NEWCASTLE TEXTILE INDUSTRIES AND HEAVY ENGINEERING INDUSTRY. PROCEED STRAIGHT VIA ENGINE GARAGE, VIA FOUR WAY STOP PROCEED STRAIGHT, TURN RIGHT AT ROBOT VIA KADBRO TESTING STATION, TURN RIGHT ENTER HARDWICK STREET, TURN LEFT AT KINGS HOTEL INTO HARDING STREET PROCEED STRAIGHT, TURN RIGHT AT BP GARAGE AND BRAD LOWS FURNISHERS, INTO ALLEN STREET PROCEED STRAIGHT, TURN LEFT AT KIRKLAND STREET, TURN RIGHT INTO VOORTREKKER STREET PROCEED STRAIGHT ACROSS TERMINUS STREET ENTER NEWCASTLE APPROVED TAXI RANK. RETURN WITH SAME ROUTE TO MADADENI TOWNSHIP.





## transport

Department:  
Transport  
Province of KwaZulu-Natal

## GAZETTE

LGKZNG16-2023-JUL

REGION: ALL

1) <b>Application Number:</b> APP0159344	2) <b>Gazette Number:</b> LGKZNG16-2023-JUL
3) <b>Applicant:</b> NA MJWARA <b>ID NO.</b> 6401045384082 <b>Association:</b> RICHMOND TAXI OWNERS ASSOCIATIONS	4) <b>Applicant Address:</b> PO BOX 1143 RICHMOND 3780
5) <b>Existing Licence Holder:</b> NOT APPLICABLE <b>ID NO.</b> NOT APPLICABLE	6) <b>Existing Licence Holder Address:</b> NOT APPLICABLE
7) <b>Type of application:</b> NEW OPERATING LICENCE	8) <b>Operating Licence Number:</b> NOTAVAILABLE
9) <b>Vehicle Type:</b> MINIBUS	10) 1 X 15 (SEATED) + 0 (STANDING)
11) <b>Region:</b> UMGUNGUNDLOVU	
12.1	2206A02206A000051084 - MAGODA TO RICHMOND. INBOUND: FROM MAGODA ROUTE - PASSING: D1231, D1229, SHEPSTONE STREET TO RICHMOND RANK NO.1 SHEPSTONE STREET (KPX0024). OUTBOUND: FROM RICHMOND RANK NO.1 SHEPSTONE STREET (KPX0024) ROUTE PASSING: SHEPSTONE STREET, D1229, D1231 TO MAGODA.



## transport

Department:  
Transport  
Province of KwaZulu-Natal

## GAZETTE

LGKZNG16-2023-JUL

REGION: ALL

1) <b>Application Number:</b> APP0159349	2) <b>Gazette Number:</b> LGKZNG16-2023-JUL
3) <b>Applicant:</b> EN MIYA <b>ID NO.</b> 7506151132080 <b>Association:</b> MOPHELA ESTON TAXI OWNERS ASSOCIATION	4) <b>Applicant Address:</b> P O BOX 465 HAMMARSDALE 3699
5) <b>Existing Licence Holder:</b> M MBANJWA <b>ID NO.</b> 7012125340081	6) <b>Existing Licence Holder Address:</b> P.O.BOX 31079 HAMMARSDALE KWA-ZULU NATAL 3700
7) <b>Type of application:</b> NORMAL TRANSFER	8) <b>Operating Licence Number:</b> LGKZN1503002283
9) <b>Vehicle Type:</b> MINIBUS	10) <b>1 X 15 (SEATED) + 0 (STANDING)</b>
11) <b>Region:</b> DURBAN WEST	
12.1	22068T2100H300050934 - MOPHELA TO RICHMOND  FROM APPROVED TAXI RANK AT ESTON (P21), INTO P24, TURN LEFT TO R624 TO RICHMOND, TURN RIGHT TO R56 RICHMOND AND IXOPO MAIN ROAD, TURN LEFT TO SHEPSTONE STREET TO TOWN, TURN RIGHT TO CHILLY STREET, RIGHT INTO NELSON STREET TO APPROVED TAXI RANK IN RICHMOND (CORNER OF CHILLY STREET AND NELSON STREET), DIRECT AND RETURN.  FROM APPROVED TAXI RANK IN RICHMOND (CORNER CHILLY STREET AND NELSON STREET), INTO NELSON STREET, INTO CHILLY STREET, LEFT INTO SHEPSTONE STREET, RIGHT INTO R56 RICHMOND AND IXOPO MAIN ROAD, INTO P24, PROCEED TO APPROVED TAXI RANK IN ESTON (P21), DIRECT AND RETURN.
12.2	22068T2100H300050936 - MOPHELA TO PIETERMARITZBURG.  FROM MOPHELA TO APPROVED TAXI RANK IN BERG STREET RANK NO. 2 – BELOW RETIEF STREET.  FROM APPROVED TAXI RANK IN MOPHELA WHICH IS SITUATED AT THE CORNER OF MEYIWA ROAD AND SANKOTSHE AND MOPHELA ROAD, INTO P430, INTO P385, WHICH BECOMES UITKOMST STREET, CROSS OVER TO VAN DE PLANK SQUARE (PICK UP PASSENGERS ONLY, NO OFF LOADING PASSENGERS), BACK ONTO R103 TOWARDS UMLAAS ROAD, TURN RIGHT INTO R603, TOWARDS UMLAAS ROAD AND JOIN N3, TURN LEFT INTO CHURCH STREET / OLD GREYTOWN ROAD (R33), TURN RIGHT INTO EAST STREET, TURN LEFT INTO PIETERMARITZ STREET, TURN RIGHT INTO PINE STREET, TURN RIGHT INTO BERG STREET, TO THE RANK AT THE CORNER OF RETIEF AND BERG STREET, DIRECT AND RETURN.  FROM APPROVED TAXI RANK IN BERG STREET (RANK NO.2) TO APPROVED TAXI RANK IN MOPHELA.  FROM BERG STREET RANK (NO. 2), RIGHT INTO EAST STREET, WHICH BECOMES ECHO ROAD, INTO AND ALONG ORTHMANN ROAD, INTO AND ALONG N3, INTO P385 AND INTO P430 AND PROCEED TO APPROVED TAXI RANK IN MOPHELA (AT THE CORNER OF MEYIWA ROAD AND SANKOTSHE AND MOPHELA ROAD), DIRECT AND RETURN.
12.3	22068T22068T00050938 - ESTON TO MID ILLOVO.  FROM APPROVED TAXI RANK IN ESTON (P21), TURN INTO R603, MID ILLOVO, PROCEED TO TAXI RANK AT SPAR, PASS ISMONT JABULA STORE AND KWA MATHIKANI STORE, DIRECT AND RETURN  FROM APPROVED TAXI RANK IN MID ILLOVO, INTO R603, PROCEED TOWARDS APPROVED TAXI RANK IN ESTON (P21), DIRECT AND RETURN
12.4	22068T2209WC10050935 - ESTON TAXI RANK (P21) TO ISIPINGO  INBOUND.  FROM APPROVED TAXI RANK AT ESTON (P21) INTO UMBUMBULU ROAD (R603), TURN LEFT AT FOLWENI OFF-RAMP AND INTO ISIPINGO, AT INTERSECTION OF ISIPINGO MAIN ROAD, TURN LEFT INTO ISIPINGO TAXI RANK, OPPOSITE ISIPINGO RAILWAY STATION, DIRECT AND RETURN  OUTBOUND.  FROM APPROVED TAXI RANK IN ISIPINGO (OPPOSITE ISIPINGO RAILWAY STATION), TURN RIGHT INTO ISIPINGO INTERSECTION AND PROCEED TOWARDS UMBUMBULU ROAD (R603) AND PROCEED TO APPROVED TAXI RANK AT ESTON (P21), DIRECT AND RETURN.
12.5	2100H322068T00050937 - ESTON RANK (P21) TO MOPHELA.  OUTBOUND: FROM APPROVED TAXI RANK IN ESTON (P21), TURN RIGHT INTO (D72) MOPHELA ROAD, VIA NJOBOKAZI DRIVE, PROCEED TO MOPHELA TAXI RANK (P430).  ALTERNATIVELY, TURN RIGHT TO MEYIWA ROAD TO MCOYI AT MPUMALANGA TAXI RANK, DIRECT AND RETURN.  INBOUND: FROM APPROVED TAXI RANK IN MOPHELA (430), INTO MOPHELA ROAD VIA NJOBOKAZI, INTO P489, PROCEED TOWARDS TAXI RANK AT ESTON (P21).



## transport

Department:  
Transport  
Province of KwaZulu-Natal

## GAZETTE

LGKZNG16-2023-JUL

REGION: ALL

1) <b>Application Number:</b> APP0159354	2) <b>Gazette Number:</b> LGKZNG16-2023-JUL
3) <b>Applicant:</b> S NGCOBO <b>ID NO.</b> 8912106166083 <b>Association:</b> IMBALI 18,BB,& 14 TAXI ASSOCIATION	4) <b>Applicant Address:</b> 215 UNIT 18 IMBALI PIETERMARITZBURG 3217
5) <b>Existing Licence Holder:</b> HB NJILO <b>ID NO.</b> 6611250686084	6) <b>Existing Licence Holder Address:</b> BOX 368 PLESSISLAER PIETERMARITZBURG 3200
7) <b>Type of application:</b> NORMAL TRANSFER	8) <b>Operating Licence Number:</b> LGKZN0403002647
9) <b>Vehicle Type:</b> MINIBUS	10) 1 X 15 (SEATED) + 0 (STANDING)
11) <b>Region:</b> UMGUNGUNDLOVU	
12.1	<p>22069J238QH00049432 - IMBALI UNIT BB TO SLATTER STREET PMB</p> <p>FROM TAXI RANK AT UNIT BB ALONG N1 ROAD, INTO N10 ROAD, INTO WILLOWFONTEIN ROAD, INTO FJ SITHOLE ROAD, LEFT INTO SUTHERLAND ROAD, RIGHT INTO EDENDALE ROAD, RIGHT INTO LONGMARKET STREET, (JABU NDLOVU STREET), LEFT INTO RETIEF STREET, LEFT INTO PIETERMARITZ STREET TO DESTINATION AT SLATTER STREET TAXI RANK PIETERMARITZBURG.</p> <p>RETURN.</p> <p>FROM SLATTER STREET TAXI RANK INTO PIETERMARITZ STREET TO WEST STREET TAXI RANK, RIGHT INTO LOOP STREET, INTO EDENDALE ROAD, LEFT INTO SUTHERLAND, RIGHT INTO FJ SITHOLE INTO WILLOWFONTEIN ROAD TO N10 INTO TAXI RANK AT UNIT BB.</p> <p>RESTRICTION NO PICKING UP AND DROPPING OFF ON ROUTE BETWEEN UNIT BB AND RANK IN PIETERMARITZBURG CENTRAL.</p>
12.2	<p>22069J238QH00049433 - IMBALI UNIT 18 TO SLATTER STREET PMB</p> <p>FROM RANK AT IMBALI UNIT 18 ALONG ROAD T3 INTO WILLOWFONTEIN ROAD FROM HERE SAME ROUTE AS ROUTE 1: FROM TAXI RANK AT UNIT BB ALONG N1 ROAD, INTO N10 ROAD, INTO WILLOWFONTEIN ROAD, INTO FJ SITHOLE ROAD, LEFT INTO SUTHERLAND ROAD, RIGHT INTO EDENDALE ROAD, RIGHT INTO LONGMARKET STREET, (JABU NDLOVU STREET), LEFT INTO RETIEF STREET, LEFT INTO PIETERMARITZ STREET TO SLATTER STREET RANK PIETERMARITZBURG.</p> <p>RETURN</p> <p>FROM SLATTER STREET RANK INTO PIETERMARITZ STREET TO WEST STREET RANK, INTO WEST STREET, RIGHT INTO LOOP STREET, INTO EDENDALE ROAD LEFT INTO SUTHERLAND, RIGHT INTO FJ SITHOLE INTO WILLOWFONTEIN ROAD INTO T3 TO RANK IN UNIT 18</p> <p>RESTRICTION SAME RESTRICTION AS IN ROUTE 1.</p>



## transport

Department:  
Transport  
Province of KwaZulu-Natal

## GAZETTE

LGKZNG16-2023-JUL

REGION: ALL

1) <b>Application Number:</b> APP0159390	2) <b>Gazette Number:</b> LGKZNG16-2023-JUL
3) <b>Applicant:</b> TA KUNENE <b>ID NO.</b> 6012075382084 <b>Association:</b> MASIHAMBISANE BARA BUFFALO FLATS T.A	4) <b>Applicant Address:</b> P.O BOX 51434 OSIZWENI KWAZULU- NATAL 2952
5) <b>Existing Licence Holder:</b> NOT APPLICABLE <b>ID NO.</b> NOT APPLICABLE	6) <b>Existing Licence Holder Address:</b> NOT APPLICABLE
7) <b>Type of application:</b> NEW OPERATING LICENCE	8) <b>Operating Licence Number:</b> LGKZN0103000074
9) <b>Vehicle Type:</b> MINIBUS	10) 1 X 15 (SEATED) + 0 (STANDING)
11) <b>Region:</b> AMAJUBA	
12.1	2202BQ2202BQ00055680 - MDAKANE TO NEWCASTLE FROM MDAKANE TAXI RANK JOIN ROAD P272, ANNADALE MINE, ROOI POINT FARM, SHARPSTONE LAKE, KALVLAKE, MBABANE, EMOYENI, NTENDEKA, HAALBOOM, JOIN P296 NINE MILES JOIN P283, CAVAN FARM, KWAMATHUKUZA JOIN N11 VIA EMMASOTSHENI ENTER ALLEN ST, TURN LEFT KIRKLAND STREET, TURN RIGHT VOORTREKKER ST, TURN LEFT TERMINUS ST ENTER APPROVED NEWCASTLE TAXI RANK AND RETURN.
12.2	2202BQ2100HB10055687 - NEWCASTLE TO EMPANGENI FROM NEWCASTLE TAXI RANK PROCEED ACROSS TERMINUS STREET INTO VOORTREKKER STREET, TURN LEFT AT KIRKLAND STREET, TURN RIGHT AT ALLEN STREET PROCEED STRAIGHT VIA ARBOR PARK SURBURB, TURN LEFT N11 ROAD PROCEED STRAIGHT TURN RIGHT TO P483 ROAD, VIA BLAUBOSCH OSIZWENI TO UTRECHT, TURN RIGHT AT UTRECHT ROAD INTERSECTION ENTER R34 ROAD PROCEED STRAIGHT, TURN LEFT AT BLOODRIVER ENTER R33 ROAD AND CROSS ROADS STRAIGHT VIA STILWATER BP GARAGE ON ROAD TO VRYHEID, TURN RIGHT ACROSS ROADS BEFORE ENTERING VRYHEID PROCEED ON R34 ROAD VIA VRYHEID. PROCEED STRAIGHT VIA ULUNDI, VIA MELMOTH, TURN LEFT AT ENKWALINI NDUNDULU AREA. PROCEED STRAIGHT ON R34 ENTER EMPANGENI TAXI RANK. RETURN SAME ROUTE TO NEWCASTLE.
12.3	2202BQ22068T10055703 - NEWCASTLE TO PIETERMARITZBURG FROM NEWCASTLE APPROVED TAXI RANK PROCEED ACROSS TERMINUS STREET, ENTER VOORTREKKER STREET, TURN LEFT TO KIRKLAND STREET, TURN RIGHT ENTER ALLEN STREET, TURN LEFT TO N11, TURN LEFT TO HELPMEEKAR ROAD, TURN RIGHT TO PETERS ROAD THROUGH INDUSTRIAL, TURN RIGHT TO PETERS ROAD TURN RIGHT TO COLENSO ROAD, ROAD TURN RIGHT TO N3, TURN LEFT TO EAST STREET ENTER PIETERMARITZBURG APPROVED TAXI RANK. RETURN WITH THE SAME ROUTE TO NEWCASTLE.
12.4	2202BQ2203CE10055706 - NEWCASTLE TO QWAQWA FROM NEWCASTLE APPROVED TAXI RANK, PROCEED ACROSS TERMINUS STREET INTO VOORTREKKER STREET, TURN LEFT TO KIRKLAND STREET, TURN RIGHT ENTER ALLEN STREET PROCEED STRAIGHT, TURN RIGHT TO N11 PASS LADYSMITH INTO N3 DROP OFF HARRISMITH AND STRAIGHT, TURN RIGHT TO N11 PASS LADYSMITH INTO N3 DROP OFF HARRISMITH AND PROCEED TO QWAQWA TAXI RANK AND RETURN WITH PASSENGERS VIA SAME ROUTE.
12.5	2202BQ2202BQ00055682 - MDAKANE TO NEWCASTLE. FROM MDAKANE APPROVED TAXI RANK JOIN P38 ROAD PICK AND DROP KILKEEL, MFUNDWENI, FAIBREEZE JOIN P296 JOKIS, SPRINGBOK, NAAS FARM, KWARAMLAN, MAFHALAWANE, UBUHLEBOMZINYATHI, TOP RANK P296, 42 COMPLEX OFFLOADING AND LOADING AT ALL POINTS, NINE MILES JOIN P483, CAVAN FARM PICK AND DROP PROCEED TO KWAMATHUKUZA TURN RIGHT ASIPHEPHE DRIVE. ENTER INDUSTRIAL AREA PASS N11 JOIN ALBERT STREET, TURN LEFT KIRKLAND STREET, TURN RIGHT VOORTREKKER ST, TURN LEFT TERMINUS ST ENTER TAXI RANK AND RETURN TO SUTHERLAND ST, TURN LEFT YORK ST OR HOSPITAL ST AND TURN RIGHT ALLEN STREET. RESCTRICTIONS ? NO RESTRICTION TO AND FROM.
12.6	2202BQ2206LS10055685 - NEWCASTLE TO DURBAN. FROM NEWCASTLE APPROVED TAXI RANK, PROCEED ACROSS TERMINUS ST, TURN RIGHT AT VOORTREKKER STREET, TURN LEFT TO KIRKLAND STREET, TURN RIGHT ENTER ALLEN STREET PROCEED STRAIGHT, TURN RIGHT TO N11, TURN LEFT TO HELPMEEKAR, TURN RIGHT TO PETERS ROAD, TURN RIGHT COLENSO ROAD, TURN LEFT TO R103, TURN LEFT TO N3, PROCEED TO MOOIRIVER TOLLGATE, MARIANHILL TOLLGATE, VIA PINE TOWN. TURN LEFT TO ALICE STREET TURN LEFT TO ALBERT ROAD, UMGENI ROAD AND OSBORN ROAD. RETURN WITH THE SAME ROUTE TO NEWCASTLE.
12.7	2202BQ2207WL10055701 - NEWCASTLE TO PONGOLA. FROM NEWCASTLE TAXI RANK PROCEED STRAIGHT ACROSS TERMINUS STREET INTO VOORTREKKER STREET, TURN LEFT AT KIRKLAND STREET TURN RIGHT AT ALLEN STREET (MAIN STREET) PROCEED STRAIGHT VIA ARBOR PARK SURBURB, TURN LEFT ENTER N11 ROAD, PROCEED STRAIGHT TURN RIGHT INTO R483 VIA OSIZWENI TO UTRECHT, TURN RIGHT UTRECHT ROAD INTERSECTION ENTER R34 ROAD PROCEED STRAIGHT, TURN LEFT AT BLOODRIVER ROAD INTERSECTION ENTER R33 AND R34 PROCEED STRAIGHT VIA STILWATER BP GARAGE, TURN RIGHT AT CROSS-ROAD BEFORE REACHING VRYHEID PROCEED ON R34 VIA BHEKUZULU TOWNSHIP ENTER R69 ROAD, LOUWSBURG, TURN LEFT AT ROAD INTERSECTION ENTER R66 ROAD VIA MAGUDU, TURN LEFT ENTER N2 ROAD PROCEED STRAIGHT ENTER PONGOLA TAXI RANK, RETURN SAME ROUTE TO NEWCASTLE.
12.8	2202BQ2202DH10055702 - NEWCASTLE TO LADYSMITH. FROM NEWCASTLE APPROVED TAXI RANK PROCEED ACROSS TERMINUS STREET ENTER VOORTREKKER STREET, TURN LEFT AT KIRKLAND STREET, TURN RIGHT ENTER ALLEN STREET TURN RIGHT TO N11 JOIN CRAWCHAW STREET, TURN LEFT ENTER LADYSMITH APPROVED TAXI RANK RETURN WITH THE SAME ROUTE TO NEWCASTLE.
12.9	2202BQ2207WL10055708 - NEWCASTLE TAXI RANK TO PIET RETIEF. FROM NEWCASTLE TAXI RANK ENTER TERMINUS STREET, TURN RIGHT AT VOORTREKKER STREET, PROCEED STRAIGHT TURN LEFT AT KIRKLAND STREET, TURN LEFT INTO ALLEN STREET PROCEED STRAIGHT, TURN LEFT NEAR R T L OFFICE INTO N11 ROAD PROCEED STRAIGHT, TURN RIGHT AT DE KOCK STREET INTO R543, PROCEED STRAIGHT VIA VUKUZAKHE TOWNSHIP PROCEED ALONG R543 ENTER VAN REBEEK STREET AT WAKKERSTROOM ENTER R543 PROCEED STRAIGHT VIA ZUIDEND STREET PROCEED STRAIGHT TURN LEFT INTO WESTEND STREET ENTER APPROVED PIET RETIEF TAXI RANK. RETURN WITH SAME ROUTE TO NEWCASTLE.
12.10	2202BQ81005G10055709 - NEWCASTLE TO ERMELO. FROM NEWCASTLE TAXI RANK LEFT KIRKLAND LEFT ALLEN INTO N11 ERMELO TAXI RANK AND RETURN. NO LOADING AND OFFLOADING ALONG N11 UNTIL ERMELO TAXI TANK AND RETURN.
12.11	2202BQ8203DN10055710 - NEWCASTLE TO STANDERTON. FROM NEWCASTLE TAXI RANK LEFT VOORTREKKER STREET TURN LEFT KIRKLAND STREET INTO ALLEN STREET LEFT N11 INTO R23 LEFT TO STANDERTON TAXI RANK AND RETURN.
12.12	2202BS2202BQ00055826 - OSIZWENI TO KWA-MDAKANE. FROM OSIZWENI (TOP - RANK) P296 ROAD PASS UBUHLEBOMZINYATHI,MAFAHLAWANE,KWARAMLAN,NAAS FARM,SPRINGBOK,JOKIS JOIN P38 ROAD FAIBREEZE,MFUNDWENI,KILKEEL TO APPROVED MDAKANE TAXI RANK.DIRECT AND RETURN.



## transport

Department:  
Transport  
Province of KwaZulu-Natal

## GAZETTE

LGKZNG16-2023-JUL

REGION: ALL

12.13	2100F57201BZ10189205 - NEWCASTLE TO BLOEMFONTEIN. FROM NEWCASTLE TAXI RANK IN TERMINUS STREET LEFT VOORTREKKER TURN LEFT KIRKLAND STREET INTO ALLEN STREET LEFT INTO R34 TURN LEFT INTO R103 TURN RIGHT INTO R714 TURN LEFT INTO R26 CORNER OF OXFORD & GOLD STREET TO BETHLEHEM PROCEED TO WELKOM AND TURN TO BLOEMFONTEIN TAXI RANK AND RETURN.
12.14	2202BQ7100OU10189198 - NEWCASTLE TO QWAQWA. FROM NEWCASTLE APPROVED TAXI RANK, PROCEED ACROSS TERMINUS STREET INTO VOORTREKKER STREET, TURN LEFT TO KIRKLAND STREET, TURN RIGHT ENTER ALLEN STREET PROCEED STRAIGHT, TURN RIGHT TO N11 PASS LADYSMITH INTO N3 DROP OFF HARRISMITH AND STRAIGHT, TURN RIGHT TO N11 PASS LADYSMITH INTO N3 DROP OFF HARRISMITH AND PROCEED TO QWAQWA TAXI RANK AND RETURN WITH PASSENGERS VIA SAME ROUTE. NEWCASTLE.
12.15	2207B52202BQ00189217 - KWAMDAKANE TO NEWCASTLE. FROM MDAKANE APPROVED TAXI RANK JOIN P38 ROAD PICK AND DROP KILKEEL, MFUNDWENI, FAIBREEZE JOIN P296 JOKIS, SPRINGBOK, NAAS FARM, KWARAMLAN, MAFALAWANE, UBUHLEBOMZINYATHI, TOP RANK P296, 42 COMPLEX OFFLOADING AND LOADING AT ALL POINTS, NINE MILES JOIN P483, CAVAN FARM PICK AND DROP PROCEED TO KWAMATHUKUZA TURN RIGHT ASIPHEPHE DRIVE. ENTER INDUSTRIAL AREA PASS N11 JOIN ALBERT STREET, TURN LEFT KIRKLAND STREET, TURN RIGHT VOORTREKKER ST, TURN LEFT TERMINUS ST ENTER TAXI RANK AND RETURN TO SUTHERLAND ST, TURN LEFT YORK ST OR HOSPITAL ST AND TURN RIGHT ALLEN STREET. RESTRICTIONS: NO RESTRICTION TO AND FROM.
12.16	2207B52202BQ00189222 - MDAKANE TO NEWCASTLE. FROM MDAKANE APPROVED TAXI RANK JOIN P38 ROAD PICK AND DROP KILKEEL, MFUNDWENI, FAIBREEZE JOIN P296 JOKIS, SPRINGBOK, NAAS FARM, KWARAMLAN, MAFALAWANE, UBUHLEBOMZINYATHI, TOP RANK P296, 42 COMPLEX OFFLOADING AND LOADING AT ALL POINTS, NINE MILES JOIN P483, CAVAN FARM PICK AND DROP PROCEED TO KWA MATHUKUZA TURN RIGHT ASIPHEPHE DRIVE. ENTER INDUSTRIAL AREA PASS N11 JOIN ALBERT STREET, TURN LEFT KIRKLAND STREET, TURN RIGHT VOORTREKKER ST, TURN LEFT TERMINUS ST ENTER TAXI RANK AND RETURN TO SUTHERLAND ST, TURN LEFT YORK ST OR HOSPITAL ST AND TURN RIGHT ALLEN STREET. RESTRICTIONS ? NO RESTRICTION TO AND FROM.
12.17	220BG82202BQ10192394 - MDAKANE TO NEWCASTLE. FROM MDAKANE TAXI RANK JOIN ROAD P272, ANNADALE MINE, ROOI POINT FARM, SHARPSTONE LAKE, KALVLAKTE, MBABANE, EMOYENI, NTENDEKA, HAALBOOM, JOIN P296 NINE MILES JOIN P283, CAVAN FARM, KWAMATHUKUZA JOIN N11 VIA EMMASOTSHENI ENTER ALLEN ST, TURN LEFT KIRKLAND STREET, TURN RIGHT VOORTREKKER ST, TURN LEFT TERMINUS ST ENTER APPROVED NEWCASTLE TAXI RANK AND RETURN. RESTRICTION NO RESTRICTION TO AND FROM. OFFLOADING AND LOADING AT ALL POINTS.



## transport

Department:  
Transport  
Province of KwaZulu-Natal

## GAZETTE

LGKZNG16-2023-JUL

REGION: ALL

1) <b>Application Number:</b> APP0159403	2) <b>Gazette Number:</b> LGKZNG16-2023-JUL
3) <b>Applicant:</b> EP SINOWE <b>ID NO.</b> 7312075555088 <b>Association:</b> UMZIMKULU UNCEDO SERVICE TAXI ASSOCIATION	4) <b>Applicant Address:</b> P O BOX 560 UNDERBERG 3257
5) <b>Existing Licence Holder:</b> NOT APPLICABLE <b>ID NO.</b> NOT APPLICABLE	6) <b>Existing Licence Holder Address:</b> NOT APPLICABLE
7) <b>Type of application:</b> NEW OPERATING LICENCE	8) <b>Operating Licence Number:</b> NOTAVAILABLE
9) <b>Vehicle Type:</b> MINIBUS	10) 1 X 15 (SEATED) + 0 (STANDING)
11) <b>Region:</b> HARRY GWALA	
12.1	3100LL21009Z10047056 - FROM UMZIMKULU TAXI RANK TURN RIGHT JOIN R576 PROCEED PASS CLYDSDALE J.S.S. PROCEED AND PASS IBISI/ SHIP PROCEED AND PASS RIETVLEI LOCATION PROCEED AND PASS NGQUMARHENI JUNCTION PROCEED AND TURN RIGHT JOIN R56, PASS WIMPY PROCEED AND JOIN HOPE STREET TURN RIGHT JOIN DOWER STREET TO KOKSTAD TAXI RANK AND RETURN ON THE SAME ROUTE.
12.2	320AIL21007710047059 - DEPART FROM RIVERSIDE TO DESTINATION HARDING FROM UMZIMKULU (RIVERSIDE) TAXI RANK PROCEED AND PASS NYANISWENI LOCATION CROSS RAILWAY LINE PROCEED AND PASS SIDIKIDENI LOCATION, PROCEED AND PASS EGITON LOCATION, PROCEED AND PASS NTSIKENI PROCEED MALENGE BRIDGE PROCEED AND PASS BAWINILE STORE PROCEED AND PASS BHISHOBHI TRIBAL AUTHORITY PROCEED AND PASS ZAMA STORE AND CROSS MARHEWINI BRIDGE PROCEED AND PASS NOMARHANJANA LOCATION PROCEED AND PASS MAKANGALA LOCATION, DONTSU MLENZANA PROCEED TURN LEFT TO SINGISI FOREST PRODUCT PASS MPHURHU PLANTATION, NGUNJINI, NJUNGA, SEKELAN NCAMBELE KWAMADLATHU FARM, REDSDALE LOCATION, KWAFILE LOCATION LANGEWAGHT PLANTATION PROCEED TO NGQUMARHENI JUNCTION TURN LEFT JOIN R56 PROCEED AND PASS MDLANTSIMBI FOREST AND THEN PASS ENGELE FOREST AND PASS MAGALELA SERVICE STATION TURN RIGHT JOIN N2 PROCEED AND PASS FOREST PLANTATION AND PASS GUY SAWMILL PROCEED AND PASS WEZA JUNCTION PROCEED AND TURN RIGHT JOIN MURCHISON PROCEED AND CROSS STOP STREET, CROSS MUSGRAVE STREET PROCEED AND TURN LEFT JOIN FIELD STREET TO HARDING TAXI RANK AND RETURN ON THE SAME ROUTE. NB: THERE ARE PICK UPS AND DROP OFFS ALONG THE WAY.
12.3	320AIL2100LP10047057 - UMZIMKULU (RIVERSIDE) TO UNDERBERG FROM RIVERSIDE TAXI RANK JOIN T8 PASS UNCEDO STORE, KINGSCORE PROCEED AND TURN RIGHT JOIN R617 THEN PROCEED AND PASS BUSHMANSNE BRANCH PASS BIRCH FARM PROCEED AND PASS ROAD BRANCH CROSS UMZIMKULU RIVER BRIDGE PROCEED AND UNDERBERG RACE COURSE PROCEED PASS UNDERBERG SPAR, PROCEED PASS HIMEVILLE BRANCH TURN RIGHT TO UNDERBERG TAXI RANK AND RETURN ON THE SAME ROUTE.
12.4	320AIL3100LL00047052 - UMZIMKULU (RIVERSIDE) TO DESTINATION: UMZIMKULU TAXI RANK FROM UMZIMKULU RIVERSIDE TAXI RANK JOIN T8 ROAD PROCEED AND PASS MALENE SAW MILL PROCEED AND CROSS NGWANGWANE BRIDGE PROCEED AND PASS SANYONGWANA HIGH SCHOOL PROCEED AND CROSS UMZIMKULU BRIDGE PROCEED PASS MONDI, CREIGHTON PROCEED TURN RIGHT JOIN T52 PROCEED AND PASS MAHEHLE LOCATION PROCEED AND PASS NCOMANI HIGH SCHOOL PROCEED AND TURN RIGHT TO JOIN R56 AND TURN RIGHT TO UMZIMKULU TAXI RANK AND RETURN ON THE SAME ROUTE.
12.5	320AIL3100O500047053 - UMZIMKULU (RIVERSIDE) TO DESTINATION: IXOPO FROM UMZIMKULU RIVERS TAXI RANK JOIN T8 ROAD PROCEED AND PASS MALENGE SAW MILL PROCEED AND CROSS NGWANGWANE BRIDGE PROCEED AND PASS SONYONGWANA HIGH SCHOOL PROCEED AND CROSS UMZIMKULU BRIDGE PROCEED AND PASS MONDI PROCEED AND PASS CREIGHTON PROCEED AND PASS MEALIES FACTORY JOIN R612 PROCEED AND PASS TREATED TIMBER PROCEED AND PASS ESKOM PROCEED CLOVER SA PROCEED AND TURN RIGHT JOIN MARGARET ROAD AND TURN LEFT TO IXOPO TAXI RANK AND RETURN ON THE SAME ROUTE. NB: THERE ARE PICK-UPS AND DROP-OFFS ALONG THE WAY.



## transport

Department:  
Transport  
Province of KwaZulu-Natal

## GAZETTE

LGKZNG16-2023-JUL

REGION: ALL

1) <b>Application Number:</b> APP0159432	2) <b>Gazette Number:</b> LGKZNG16-2023-JUL
3) <b>Applicant:</b> M XABA <b>ID NO.</b> 5512215245084 <b>Association:</b> MHLUMAYO TAXI ASSOCIATION	4) <b>Applicant Address:</b> P.O. BOX 898 LADYSMITH  3370
5) <b>Existing Licence Holder:</b> NOT APPLICABLE <b>ID NO.</b> NOT APPLICABLE	6) <b>Existing Licence Holder Address:</b> NOT APPLICABLE
7) <b>Type of application:</b> NEW OPERATING LICENCE	8) <b>Operating Licence Number:</b> NOTAVAILABLE
9) <b>Vehicle Type:</b> MINIBUS	10) 1 X 15 (SEATED) + 0 (STANDING)
11) <b>Region:</b> UTHUKELA	
12.1	2202DH2202DH00054592 - MHLUMAYO TAXI RANK TO KWA THUSHANE FROM MHLUMAYO TAXI RANK TO KWA THUSHANE, KWANOGEJANE, MANGWENI, MHLONGAMVULA, LUDIMBI PRIMARY SCHOOL, TURN LEFT HLONYANA, STRAIGHT TO WEENEN TAXI RANK (ONLY DROPPING OF PASSENGERS ALLOWED) KWAMANKANDANE, TO NTOKOZWENI PRIMARY SCHOOL, LADYSMITH ROAD, TURN LEFT EZINKANTOLO, KWA SHEZI RESIDENTS, FROM EZINKANTOLO BACK TO LADYSMITH ROAD, TURN RIGHT NHLALAKAHLE MISSION, BACK TO LADYSMITH ROAD, TURN RIGHT MAHLABATHINI RESIDENTS NEAR HADEBE RESIDENTS, BACK TO LADYSMITH ROAD, TURN LEFT TO HELPMKAAR ROAD, TURN LEFT TO N11 TO SHEPSTONE ROAD, TURN LEFT TO FAIRDOUGH STREET TURN RIGHT TO HYDE STREET, INTO GROUP, BACK TO HYDE STREET AND FAIRDOUGH STREET, TURN LEFT TO EGERTON DRIVE, TURN RIGHT TO DIAMANA STREET, CONVENT STREET (DROP OFF), TURN RIGHT TO MURCHISON STREET, TURN LEFT TO ALEXANDRA STREET, TURN RIGHT TO LYLLE STREET, TO QUEEN STREET, TO POORT ROAD, TURN LEFT BATTERY STREET TO HOSPITAL AND INTO ILLING ROAD TAXI RANK AND RETURN ALONG THE SAME ROUTE.





## transport

Department:  
Transport  
Province of KwaZulu-Natal

## GAZETTE

LGKZNG16-2023-JUL

REGION: ALL

1) <b>Application Number:</b> APP0159451	2) <b>Gazette Number:</b> LGKZNG16-2023-JUL
3) <b>Applicant:</b> JG MKHWANAZI <b>ID NO.</b> 7205100705084 <b>Association:</b> CLERMONT AND KWADABEKA TAXI OWNERS ASS.	4) <b>Applicant Address:</b> UNIT 801 BLOCK C3 K-K FLAT KWADABEKA  3610
5) <b>Existing Licence Holder:</b> NOT APPLICABLE <b>ID NO.</b> NOT APPLICABLE	6) <b>Existing Licence Holder Address:</b> NOT APPLICABLE
7) <b>Type of application:</b> NEW OPERATING LICENCE	8) <b>Operating Licence Number:</b> LGKZN1503001535
9) <b>Vehicle Type:</b> MINIBUS TAXI	10) <b>1 X 9-16 (SEATED) + 0 (STANDING)</b>
11) <b>Region:</b> DURBAN WEST	
12.1	2206PC2206RK00048113 - KWADABEKA KK HOSTEL TO PINETOWN  FROM KK RANK TURN LEFT INTO NORTH ROAD TURN RIGHT INTO 12TH STREET JOIN DINKELMAN ROAD TURN RIGHT INTO SHEPSTONE ROAD TURN RIGHT INTO CROMPTON STREET TURN RIGHT INTO UNION LANE TURN LEFT INTO GLENUGIE ROAD JOIN MOODIE STREET TURN LEFT INTO HILL STREET INTO HILL STREET TAXI RANK AND RETURN WITH HILL STREET TURN LEFT INTO MOODIE STREET JOIN GLENUGIE ROAD TURN RIGHT INTO LAUTH STREET TURN LEFT INTO CROMPTON STREET TURN LEFT INTO SHEPSTONE ROAD TURN RIGHT INTO DINKELMAN ROAD TURN RIGHT INTO 1ST AVENUE TURN LEFT INTO NORTH ROAD TURN RIGHT INTO AND INTO KK TAXI RANK.
12.2	2206PC2206R400048114 - KWADABEKA KK TO WESTMEAD  FROM KK TAXI RANK TURN LEFT INTO NORTH ROAD, TURN RIGHT INTO 12TH STREET, JOIN DINKELMAN ROAD TURN RIGHT INTO SHEPSTONE ROAD TURN LEFT INTO CROMPTON STREET TURN RIGHT INTO LAUTH STREET TURN LEFT INTO GLENUGIE ROAD TURN RIGHT INTO OLD MAIN ROAD, RICHMOND ROAD TURN RIGHT INTO TRAFFORD STREET JOIN GOODWOOD ROAD TURN LEFT INTO MAHOGANY ROAD TO A DESIGNATED TAXI STOP AND RETURN ALONG THE SAME ROUTE TO KK TAXI RANK. (11) KK TO WESTMEAD / METROFILE FROM KK TAXI RANK TURN LEFT INTO NORTH ROAD TURN RIGHT INTO 12TH STREET JOIN DINKELMAN ROAD TURN RIGHT INTO SHEPSTONE ROAD TURN RIGHT INTO CROMPTON STREET TURN RIGHT INTO LAUGHT STREET TURN LEFT INTO GLENUGIE ROAD TURN RIGHT INTO OLD MAIN ROAD RICHMOND ROAD TURN RIGHT INTO TRAFFORD STREET JOIN HILLCLIMB ROAD TO MONZA ROAD TO A DESIGNATED TAXI STOP AND RETURN ALONG THE SAME ROUTE TO KK TAXI RANK. (111) KK TO WESTMEAD / BAKERY FROM KK TAXI RANK TURN LEFT INTO NORTH ROAD, TURN RIGHT INTO 3RD AVENUE JOIN DINKELMAN ROAD TURN RIGHT INTO SHEPSTONE ROAD TURN RIGHT INTO CROMPTON STREET TURN RIGHT INTO LAUGHT ROAD, TURN LEFT INTO GLENUGIE ROAD, TURN RIGHT INTO OLD MAIN ROAD RICHMOND ROAD TURN RIGHT INTO ALEXANDER ROAD, TURN LEFT INTO MALCOM ROAD TURN RIGHT INTO CIRCUIT ROAD TURN RIGHT INTO CLARK ROAD TURN LEFT INTO ALEXANDER ROAD TO A DESIGNATED TAXI STOP AND RETURN ALONG THE SAME ROUTE TO KK TAXI RANK.
12.3	2206PB2206RK00048116 - CLERMONT TO PINETOWN  FROM CLERMONT TAXI RANK TURN RIGHT INTO CLERMONT ROAD JOIN POSSELT ROAD JOIN SHEPSTONE ROAD, TURN RIGHT INTO CROMPTON STREET, TURN RIGHT INTO UNION LANE, TURN LEFT INTO GLENUGIE ROAD JOIN MOODIE, TURN RIGHT INTO HILL STREET INTO HILL STREET TAXI RANK AND RETURN WITH HILL STREET TURN LEFT INTO MOODIE STREET JOIN GLENUGIE ROAD TURN RIGHT INTO LAUGHT STREET, TURN LEFT INTO CROMPTON STREET, TURN LEFT INTO SHEPSTONE ROAD JOIN POSSELT ROAD CLERMONT ROAD JOIN CLERMONT ROAD TURN RIGHT INTO NORTH TO CLERMONT TAXI RANK.
12.4	2206PB2206R400048117 - CLERMONT TO WESTMEAD  FROM CLERMONT TAXI RANK TURN RIGHT INTO CLERMONT ROAD JOIN POSSELT ROAD JOIN SHEPSTONE ROAD, TURN RIGHT INTO CROMPTON STREET TURN RIGHT INTO LAUGHT STREET TURN LEFT INTO GLENUGIE ROAD, TURN LEFT INTO OLD MAIN ROAD, JOIN RICHMOND ROAD, TURN RIGHT INTO TRAFFORD ROAD JOIN GOODWOOD ROAD, TURN LEFT INTO MAHOGANY ROAD TO A DESIGNATED TAXI STOP AND RETURN ALONG THE SAME ROUTE TO CLERMONT TAXI RANK. (II) CLERMONT TO WESTMEAD/ METROFILE AND RETURN FROM CLERMONT TAXI RANK TURN RIGHT INTO CLERMONT ROAD JOIN POSSELT ROAD JOIN SHEPSTONE ROAD TURN RIGHT INTO CROMPTON STREET TURN RIGHT INTO LAUGHT STREET TURN LEFT INTO GLENUGIE ROAD TURN RIGHT INTO OLD MAIN ROAD JOIN RICHMOND ROAD TURN RIGHT INTO TRAFFORD ROAD JOIN HILLCLIMB ROAD TO MONZA ROAD TO A DESIGNATED TAXI STOP AND RETURN TO CLERMONT TAXI RANK ALONG THE SAME ROUTE. (III) CLERMONT TO WESTMEAD/BAKERY AND RETURN FROM CLERMONT TAXI RANK TURN RIGHT INTO CLERMONT ROAD JOIN POSSELT ROAD JOIN SHEPSTONE ROAD TURN RIGHT INTO CROMPTON STREET TURN RIGHT INTO LAUGHT STREET TURN LEFT INTO GLENUGIE ROAD TURN RIGHT INTO OLD MAIN ROAD JOIN RICHMOND ROAD TURN RIGHT INTO ALEXANDER ROAD TURN LEFT TO MALCOLM ROAD TURN RIGHT INTO CIRCUIT ROAD TURN RIGHT INTO CLARK ROAD TURN LEFT INTO ALEXANDER ROAD TO A DESIGNATED TAXI STOP AND RETURN ALONG THE SAME ROUTE TO CLERMONT TAXI RANK.
12.5	21004R2206RK00048118 - CLERMONT TO DURBAN  FROM CLERMONT TAXI RANK TURN RIGHT INTO CLERMONT ROAD, JOIN POSSELT ROAD, TURN LEFT INTO OTTO VOLEK ROAD JOIN STAPLETON ROAD, TURN RIGHT INTO M13 JOIN N3, WESTERN FREE WAY, TURN RIGHT INTO GREY STREET, TURN LEFT INTO WEST STREET, TURN LEFT INTO ALIHAL STREET, TURN LEFT INTO PINE STREET, TURN RIGHT INTO RUSSELL STREET, TURN LEFT INTO LEOPOLD STREET, JOIN MARKET STREET, UNIVERSITY AVENUE TURN RIGHT INTO RANK NO.231 WARWICK AVENUE AND RETURN WITH WARWICK AVENUE, TURN LEFT INTO CANNONGATE ROAD ONTO N3 OFF RAMP AND USE SAME ROUTE TO CLERMONT TAXI RANK.
12.6	2206PC2206RK00048107 - KWADABEKA TO PINETOWN  FROM KWADABEKA A TAXI RANK, PASSING KK HOSTEL TURN LEFT INTO NORTH ROAD, TURN LEFT INTO 3RD AVENUE, JOINING DINKELMAN ROAD, TURN RIGHT INTO SHEPSTONE ROAD, TURN RIGHT INTO CROMPTON STREET, TURN RIGHT INTO UNION LANE, TURN LEFT INTO GLENUGIE ROAD JOINING MOODIE STREET, TURN LEFT INTO HILL STREET, INTO HILL STREET TAXI RANK AND RETURN WITH HILL STREET, TURN LEFT INTO MOODIE STREET JOIN STREET JOIN GLENUGIE ROAD TURN RIGHT INTO LAUTH STREET, TURN LEFT INTO CROMPTON STREET, TURN LEFT INTO SHEPSTONE ROAD TURN RIGHT INTO DINKELMAN ROAD TURN LEFT INTO NORTH ROAD, AND PROCEED TO KWA-DABEKA "A" TAXI RANK.
12.7	2206PC21004R00048108 - KWADABEKA TO DURBAN  FROM KWADABEKA A TAXI RANK, PASSING KK HOSTEL TURN LEFT INTO NORTH ROAD, TURN RIGHT INTO 3RD AVENUE JOIN DINKELMAN ROAD, JOINING OTTO VOLEK ROAD, JOIN STAPLETON ROAD, JOIN M13, JOIN N3 TURN RIGHT INTO WESTERN FREEWAY, TURN RIGHT INTO GREY STREET TURN LEFT INTO WEST STREET, TURN LEFT INTO ALIHAL STREET, TURN LEFT INTO PINE STREET, TURN RIGHT INTO RUSSEL STREET, TURN LEFT INTO LEOPOLD STREET, TO CITY MARKET, UNIVERSITY AVENUE TURN RIGHT INTO RANK NO. 231 WARWICK AVENUE AND RETURN WITH WARWICK AVENUE TURN LEFT INTO CANNONGATE ROAD ALONG N3 OFF RAMP AND USING THE SAME ROUTE IN THE OPPOSITE DIRECTION AND PROCEED TO KWA-DABEKA "A" TAXI RANK.



## transport

Department:  
Transport  
Province of KwaZulu-Natal

## GAZETTE

LGKZNG16-2023-JUL

REGION: ALL

12.8	2206PC2206RK00048110 - KWADABEKA TO PINETOWN	FROM KWA-DABEKA D TAXI RANK, PASSING KWA-DABEKA CLINIC TURN RIGHT INTO NORTH ROAD, TURN RIGHT INTO 3RD AVENUE JOIN DINKELMAN ROAD, TURN RIGHT INTO SHEPSTONE ROAD, TURN RIGHT CROMPTON STREET, TURN RIGHT INTO UNION LANE, TURN LEFT INTO GLENUGIE ROAD JOIN MOODIE STREET, TURN RIGHT INTO HILL STREET, INTO HILL TAXI RANK AND RETURN WITH HILL STREET, TURN LEFT INTO MOODIE STREET JOIN GLENUGIE ROAD, TURN RIGHT INTO LAUTH STREET, TURN LEFT INTO CROMPTON STREET, TURN LEFT INTO SHEPTONE ROAD, TURN RIGHT INTO DINKELMAN ROAD, TURN LEFT INTO 1ST AVENUE LEFT INTO NORTH ROAD AND PROCEED TO KWA-DABEKA "D" TAXI RANK.
12.9	2206PC21004R00048111 - KWADABEKA D TO DURBAN	FROM KWA-DABEKA D TAXI RANK, PASSING KWA-DABEKA CLINIC TURN RIGHT INTO NORTH ROAD TURN RIGHT INTO 3RD AVENUE JOIN DINKELMAN ROAD, JOIN OTTO VOLEK ROAD JOIN STAPLETON ROAD, TURN LEFT TO M13 JOIN WESTERN FREE WAY, TURN RIGHT INTO GREY STREET TURN LEFT INTO WEST STREET TURN LEFT INTO ALIHAL STREET TURN LEFT INTO PINE STREET, TURN RIGHT INTO RUSSEL STREET TURN LEFT INTO LEOPOLD STREET TURN RIGHT INTO CITY MARKET UNIVERSITY AVENUE TURN RIGHT INTO RANK NO.231 WARWICK AVENUE AND RETURN WITH WARWICK AVENUE TURN LEFT INTO CANNONGATE ROAD ALONG N3 OFF RAMP AND USING THE SAME ROUTE IN THE OPPOSITE DIRECTION AND PROCEED TO KWA-DABEKA "D" TAXI RANK.
12.10	2206PC21004R00048112 - KWADABEKA KK HOSTEL TO DURBAN	FROM KK TAXI RANK TURN LEFT INTO NORTH ROAD TURN RIGHT INTO 12TH STREET JOIN DINKELMAN ROAD OTTO VOLEK ROAD JOIN STAPLETON ROAD TURN RIGHT INTO M13 JOIN N3 TURN RIGHT INTO WESTERN FREEWAY, TURN RIGHT INTO GREY STREET TURN LEFT INTO WEST STREET TURN LEFT INTO ALIHAL STREET TURN LEFT INTO PINE STREET, TURN RIGHT INTO RUSSEL STREET, TURN LEFT INTO LEOPOLD STREET, TO CITY MARKET, UNIVERSITY AVENUE TURN RIGHT INTO RANK NO.231 WARWICK AVENUE AND RETURN AND RETURN WITH WARWICK AVENUE TURNING LEFT INTO CANNONGATE ROAD ALONG N3 OFF RAMP AND USING THE SAME ROUTE PROCEEDING TO KK HOSTEL TAXI RANK.
12.11	2206PB21004R00048115 - CLERMONT TO DURBAN	FROM CLERMONT TAXI RANK TURN RIGHT INTO CLERMONT ROAD TURN LEFT INTO OTTO VOLEK ROAD JOIN STAPLETON ROAD, TURN RIGHT INTO M13 JOIN N3, WESTERN FREE WAY TURN RIGHT INTO GREY STREET TURN LEFT INTO WEST STREET TURN LEFT INTO ALIHAL STREET TURN LEFT INTO PINE STREET, TURN RIGHT INTO RUSSEL STREET, TURN LEFT INTO LEOPOLD, JOIN MARKET STREET, UNIVERSITY AVENUE TURN RIGHT INTO RANK NO. 231 WARWICK AVENUE AND RETURN WITH WARWICK AVENUE TURN LEFT INTO CANNONGATE ROAD INTO N3 OFF RAMP AND USE SAME ROUTE TO CLERMONT TAXI RANK.
12.12	21004R2206P900048121 - CONDITIONS	GENERAL CONDITIONS APPLICABLE TO ALL ROUTES: 1) PASSENGERS MAY BE PICKED UP AND/OR SET DOWN ONLY AT DESIGNATED TAXI RANKS OR TAXI STOPS, WHICH SHALL EXCLUDE BUS STOPS. 2) ON THE INBOUND TRIP TO DURBAN, NO PASSENGERS MAY BE PICKED UPEN ROUTE FROM ENTERING THE N3, UNTIL REACHING UNIVERSITY AVENUE TAXI RANK NO.231 3) ON THE TRIP TO MOLWENI WYEBANK, NO PASSENGERS MAY BE SET DOWN UNTIL REACHING M13. 4) ENTRY OR RANKING ON PRIVATE PROPERTY IS NOT PERMITTED WITHOUT THE WRITTEN PERMISSION OF THE LANDLORD, A COPY OF WHICH MUST BE SUPPLIED TO THE BOARD. 5) WITHOUT HAVING ENTERED INTO AN AGREEMENT WITH OTHER OPERATORS ON A COMMON ROUTE, AS CONTEMPLATED BY SECTION 88(2) OF ACT 2000, THE PICKING UP OR SETTING OF PASSENGERS ON SUCH AGREEMENT MUST BE SUPPLIED TO THE BOARD. 6) AT RANKS, WHETHER ON-STREET OR OFF-STREET, ONLY THE TAXIS THAT CAN BE ACCOMADATED IN THE DEMARCATED AREA MAY OCCUPY THE RANK. EXCESS VEHICLES MUST HOLD ELSEWHERE. 7) RANK PERMITS OR LETTERS OF AUTHORITY MUST BE PRODUCED IN RESPECT OF ALL RANKS IN MUNICIPAL AREAS, IN PARTICULAR MAJOR TOWNS AND CITIES AND IN PARTICULAR INTER-PROVINCIAL DESTINATIONS. 8) THE ALLOCATION OF ANY ROUTE OR PORTION OF ROUTE IS SUBJECT TO THE CONDITION THAT IT HAS BEEN APPROVED AND ALLOCATED IN GOOD FAITH AND THAT SUCH ROUTE WILL BE INVALID SHOULD IT TRANSPIRE THAT THE ROUTE OR PORTION THERE OF WILL, OR HAS CAUSED CONFLICT DUE TO IT HAVING BEEN APPROVED BASED ON INCORRECT OR FALSE INFORMATION SUPPLIED TO THE BOARD OR AS RESULT OF AN ERROR. IN SUCH INSTANCE THE OPERATING LICENCE MUST BE RETURNED TO THE BOARD FOR CORRECTION. 9) THE VEHICLE MUST BE COVERED BY MOTOR VEHICLE INSURANCE AS WELL AS PERSONAL LIABILITY INSURANCE.
12.13	2206PC2206LS00050241 - KWADABEKA D TO DURBAN	FROM KWADABEKA D TAXI RANK, PASSING KWADABEKA CLINIC TURN RIGHT INTO NORTH ROAD, TURN RIGHT INTO 3RD AVENUE, JOIN DINKLEMAN ROAD, JOIN OTTO VOLEK ROAD, JOIN STAPLETON ROAD, TURN LEFT TO M13, JOIN N3, WESTERN FREE WAY, TURN RIGHT INTO GREY STREET, TURN LEFT INTO WEST STREET, TURN LEFT INTO ALIHAL STREET, TURN LEFT INTO PINE STREET, TURN RIGHT INTO RUSSEL STREET, TURN LEFT INTO LEOPOLD STREET, TURN RIGHT INTO CITY MARKET, UNIVERSITY AVENUE, TURN RIGHT INTO RANK NO. 231 WARWICK AVENUE AND RETURN WITH WARWICK AVENUE, TURN LEFT INTO CANNONGATE ROAD ALONG N3 OFF RAMP AND USING THE SAME ROUTE IN THE OPPOSITE DIRECTION AND PROCEED TO KWADABEKA D TAXI RANK.
12.14	2206PC2206LS00050243 - KK HOSTEL TO DURBAN	FROM KK TAXI RANK TURN LEFT INTO NORTH ROAD, TURN RIGHT INTO 12TH STREET JOIN DINKELMAN ROAD JOIN OTTO VOLEK ROAD, JOIN STAPLETON ROAD, TURN RIGHT INTO M13 JOIN N3, TURN RIGHT INTO WESTERN FREEWAY, TURN RIGHT INTO GREY STREET, TURN LEFT INTO WEST STREET, TURN LEFT INTO ALIHAL STREET, TURN LEFT INTO PINE STREET, TURN RIGHT INTO RUSSEL STREET, TURN LEFT INTO LEOPOLD STREET, TO CITY MARKET, UNIVERSITY AVENUE, TURN RIGHT INTO RANK NO. 231 WARWICK AVENUE AND RETURN WITH WARWICK AVENUE TURNING LEFT INTO CANNONGATE ROAD ALONG N3 OFF RAMP AND USING THE SAME ROUTE PROCEEDING TO KK HOSTEL TAXI RANK.
12.15	2206PC2206RK00050246 - KK HOSTEL TO PINETOWN	FROM KK RANK TURN LEFT INTO NORTH ROAD, TURN RIGHT INTO 12TH STREET. JOIN DINKELMAN ROAD, TURN RIGHT INTO SHEPSTONE ROAD, TURN RIGHT INTO CROMPTON STREET, TURN RIGHT INTO UNION LANE, TURN LEFT INTO GLENUGIE ROAD, JOIN MOODIE STREET, TURN LEFT INTO HILL STREET INTO HILL STREET TAXI RANK AND RETURN WITH HILL STREET, TURN LEFT INTO MOODIE STREET, JOIN GLENUGIE ROAD, TURN RIGHT INTO LAUTH STREET, TURN LEFT INTO CROMPTON STREET, TURN LEFT INTO SHEPSTONE ROAD, TURN RIGHT INTO DINKELMAN ROAD, TURN RIGHT INTO 1ST AVENUE, TURN LEFT INTO NORTH ROAD, TURN RIGHT INTO AND INTO KK TAXI RANK.
12.16	2206LS2206RK00050252 - DURBAN TO PINETOWN	FROM RANK NO. 231 TAKING CANNONGATE ROAD OFF-RAMP, JOIN N3, TO JOIN M13 TO JOIN UNDERWOOD ROAD TURN INTO CAVERSHAM TURN LEFT INTO RAILWAY STREET TURN LEFT INTO HILL STREET AND INTO HILL STREET TAXI RANK AND RETURN ALONG THE SAME ROUTE IN REVERSE
12.17	2206PC21004R00048109 - KWADABEKA A TO DURBAN	FROM KWADABEKA A TAXI RANK, PASSING KK HOSTEL TURN LEFT INTO NORTH ROAD, TURN RIGHT INTO 3RD AVENUE JOIN DINKELMAN ROAD, JOINING OTTO VOLEK ROAD, JOIN STAPLETON ROAD, JOIN M13, JOIN N3 TURN RIGHT INTO WESTERN FREEWAY, TURN RIGHT INTO GREY STREET TURN LEFT INTO WEST STREET, TURN LEFT INTO ALIHAL STREET, TURN LEFT INTO PINE STREET, TURN RIGHT INTO RUSSEL STREET, TURN LEFT INTO LEOPOLD STREET, TO CITY MARKET, UNIVERSITY AVENUE TURN RIGHT INTO RANK NO. 231 WARWICK AVENUE AND RETURN WITH WARWICK AVENUE TURN LEFT INTO CANNONGATE ROAD ALONG N3 OFF RAMP AND USING THE SAME ROUTE IN THE OPPOSITE DIRECTION AND PROCEED TO KWA-DABEKA "A" TAXI RANK.



## transport

Department:  
Transport  
Province of KwaZulu-Natal

## GAZETTE

LGKZNG16-2023-JUL

REGION: ALL

12.18	21004R2206RK00048119 - CLERMONT TO PINETOWN
	<p>FROM CLERMONT TAXI RANK TURN RIGHT INTO CLERMONT ROAD JOIN POSSELT ROAD JOIN SHEPSTONE ROAD, TURN RIGHT INTO CROMPTON STREET, TURN RIGHT INTO UNION LANE, TURN LEFT INTO GLENUGIE ROAD JOIN MOODIE STREET, TURN RIGHT INTO HILL STREET INTO HILL STREET TAXI RANK.</p> <p>RETURN</p> <p>FROM HILL STREET TURN LEFT INTO MOODIE STREET JOIN GLENUGIE ROAD, TURN RIGHT INTO LAUTH STREET, TURN LEFT INTO CROMPTON STREET, TURN LEFT INTO SHEPSTONE ROAD JOIN POSSELT ROAD JOIN CLERMONT ROAD TURN RIGHT INTO NORTH ROAD TO CLERMONT TAXI RANK.</p>
12.19	21004R2206P900048120 - CLERMONT TO WESTMEAD
	<p>FROM CLERMONT TAXI RANK TURN INTO CLERMONT ROAD JOIN POSSELT ROAD JOIN SHEPSTONE ROAD, TURN RIGHT INTO CROMPTON STREET, TURN RIGHT INTO LAUGHT STREET, TURN LEFT INTO GLENUGIE ROAD, TURN LEFT INTO OLD MAIN ROAD, JOIN RICHMOND ROAD, TURN RIGHT INTO TRAFFORD ROAD JOIN GOODWOOD ROAD, TURN LEFT INTO MAHOGANY ROAD A TO A DESIGNATED TAXI STOP AND RETURN ALONG THE SAME ROUTE TO CLERMONT TAXI RANK.</p> <p>FROM CLERMONT TAXI RANK TURN RIGHT INTO CLERMONT ROAD JOIN POSSELT ROAD JOIN SHEPSTONE ROAD, TURN RIGHT INTO CROMPTON STREET, TURN RIGHT INTO LAUTH STREET, TURN LEFT INTO GLENUGIE ROAD, TURN RIGHT INTO OLD MAIN ROAD JOIN RICHMOND ROAD, TURN RIGHT INTO TRAFFORD ROAD JOIN HILLCLIMB ROAD TO MONZA TO A DESIGNATED TAXI STOP AND RETURN TO CLERMONT TAXI RANK ALONG THE SAME ROUTE.</p> <p>FROM CLERMONT TAXI RANK TURN RIGHT INTO CLERMONT ROAD JOIN POSSELT ROAD SHEPSTONE ROAD, TURN RIGHT INTO CROMPTON STREET, TURN RIGHT INTO LAUTH STREET, TURN LEFT INTO GLENUGIE ROAD TURN RIGHT INTO OLD MAIN ROAD JOIN RICHMOND ROAD, TURN RIGHT INTO ALEXANDER ROAD, TURN LEFT TO MALCOLM ROAD, TURN RIGHT INTO CIRCUIT ROAD, TURN RIGHT INTO CLARK ROAD, TURN LEFT INTO ALEXANDER ROAD TO A DESIGNATED TAXI STOP AND RETURN ALONG THE SAME ROUTE TO CLERMONT TAXI RANK.</p>
12.20	2206PC2206RK00050236 - KWADABEKA A TO PINETOWN
	<p>FROM KWADABEKA A TAXI RANK, PASSING KK HOSTEL TURN LEFT INTO NORTH ROAD, TURN LEFT INTO 3RD AVENUE JOINING DINKELMAN ROAD, TURN RIGHT INTO SHEPSTONE ROAD, TURN RIGHT INTO CROMPTON STREET, TURN RIGHT INTO UNION LANE, TURN LEFT INTO GLENUGIE ROAD JOINING MOODIE STREET, TURN LEFT INTO HILL STREET, INTO HILL STREET TAXI RANK AND RETURN WITH HILL STREET, TURN LEFT INTO MOODIE STREET JOIN GLENUGIE ROAD TURN RIGHT INTO LAUTH STREET, TURN LEFT INTO CROMPTON STREET, TURN LEFT INTO SHEPSTONE ROAD TURN RIGHT INTO DINKELMAN ROAD TURN LEFT INTO NORTH ROAD, AND PROCEED TO KWA-DABEKA A TAXI RANK.</p>
12.21	2206PC2206RK00050238 - KWADABEKA D TO PINETOWN
	<p>FROM KWA DABEKA, D TAXI RANK, PASSING KWA- DABEKA CLINIC TURN RIGHT INTO NORTH ROAD, TURN RIGHT INTO 3RD AVENUE JOIN DINKELMAN ROAD, TURN RIGHT INTO SHEPSTONE ROAD, TURN RIGHT INTO CROMPTON STREET, TURN RIGHT INTO UNION LANE, TURN LEFT INTO GLENUGIE ROAD JOIN MOODIE STREET, TURN RIGHT INTO HILL STREET, INTO HILL TAXI RANK AND RETURN WITH HILL STREET, TURN LEFT INTO MOODIE STREET JOIN GLENUGIE ROAD, TURN RIGHT INTO LAUTH STREET, TURN LEFT INTO CROMPTON STREET, TURN LEFT INTO SHEPSTONE ROAD, TURN RIGHT INTO DINKELMAN ROAD, TURN LEFT INTO 1ST AVENUE, LEFT INTO NORTH ROAD AND PROCEED TO KWA DABEKA "D" TAXI RANK.</p>
12.22	2206PC2206RK00050247 - KK HOSTEL TO WESTMEAD
	<p>FROM KK TAXI RANK TURN LEFT INTO NORTH ROAD, TURN RIGHT INTO 12TH STREET, JOIN DINKELMAN ROAD, TURN RIGHT INTO SHEPSTONE ROAD, TURN LEFT INTO CROMPTON STREET, TURN RIGHT INTO LAUTH STREET, TURN LEFT INTO GLENUGIE ROAD, TURN RIGHT INTO OLD MAIN ROAD, RICHMOND ROAD, TURN RIGHT INTO TRAFFORD STREET, JOIN GOODWOOD ROAD, TURN LEFT INTO MAHOGANY ROAD TO A DESIGNATED TAXI STOP AND RETURN ALONG THE SAME ROUTE TO KK TAXI RANK.</p> <p>FROM KK TAXI RANK TURN LEFT INTO NORTH ROAD, TURN RIGHT INTO 12TH STREET JOIN DINKELMAN ROAD, TURN RIGHT INTO SHEPSTONE ROAD, TURN RIGHT INTO CROMPTON STREET, TURN RIGHT INTO LAUGHT STREET, TURN LEFT INTO GLENUGIE ROAD, TURN RIGHT INTO OLD MAIN ROAD, RICHMOND ROAD, TURN RIGHT INTO TRAFFORD STREET JOIN HILLCLIMB ROAD, TO MONZA ROAD TO A DESIGNATED TAXI STOP, AND RETURN ALONG THE SAME ROUTE TO KK TAXI RANK.</p> <p>FROM KK TAXI RANK TURN LEFT INTO NORTH ROAD, TURN RIGHT INTO 3RD AVENUE JOIN DINKELMAN ROAD, TURN RIGHT INTO SHEPSTONE ROAD, TURN RIGHT INTO CROMPTON STREET, TURN RIGHT INTO LAUGHT ROAD, TURN LEFT INTO GLENUGIE ROAD, TURN RIGHT INTO OLD MAIN ROAD, RICHMOND ROAD, TURN RIGHT INTO ALEXANDER ROAD, TURN LEFT INTO MALCOM ROAD, TURN RIGHT INTO CIRCUIT ROAD, TURN RIGHT INTO CLARK ROAD, TURN LEFT UNTO ALEXANDER ROAD TO A DESIGNATED TAXI STOP, AND RETURN ALONG THE SAME ROUTE TO KK TAXI RANK.</p>



## transport

Department:  
Transport  
Province of KwaZulu-Natal

## GAZETTE

LGKZNG17-2023-JUL

REGION: ALL

1) Application Number: APP0048176	2) Gazette Number: LGKZNG17-2023-JUL
3) Applicant: MM SIBISI ID NO. 4207275242086 Association: B-RANK TAXI ASSOCIATION	4) Applicant Address: P.O. BOX 55218 EMPANGENI  3880
5) Existing Licence Holder: NOT APPLICABLE ID NO. NOT APPLICABLE	6) Existing Licence Holder Address: NOT APPLICABLE
7) Type of application: ADD AUTHORISATIONS/ROUTES	8) Operating Licence Number: LGKZN0703000517
9) Vehicle Type: MINIBUS	10) 1 X 15 (SEATED) + 0 (STANDING)
11) Region: KING CETSHWAYO	
12.1	2100N921005B00049004 - B-RANK TO MHLATHUZE VILLAGE FROM B-RANK IN EMPANGENI TURN LEFT INTO TANNER ROAD AND PROCEED TO JOIN NGWELEZANE ROAD, TURN RIGHT WITH INKANYAMBA ROAD TO MHLATHUZE VILLAGE, AND RETURN WITH THE SAME ROUTES TO B-RANK.
12.2	2207XJ22079A10049007 - B-RANK TO MBAZWANA  FROM B-RANK TAXI RANK IN EMPANGENI TURN TO TANNER ROAD AND LEFT TO JOIN R34 AT ROBOT, TURN RIGHT TO R102, JOIN N2 FROM SOUTH AND PROCEED TO HLUHLUWE OFF-RAMP AND JOIN R22 TO MBAZWANA AND TURN RIGHT TO MBAZWANA TAXI RANK RETURN ALONG THE SAME ROUTE TO B-RANK.
12.3	2207XJ2207XJ00049005 - B-RANK TO LOT 63  FROM B-RANK AT EMPANGENI TURN RIGHT TO JOIN TANNER ROAD AND PROCEED LEFT TO JOIN R34 TO CENTRAL PARK, LOFTHEIM AND TURN RIGHT AT THE ROBOT, THEN LEFT TO R34 TO A-RANK AND PROCEED TO LOT 63 AND RETURN ALONG THE SAME ROUTE TO B-RANK.
12.4	2207XJ2207W200049017 - B-RANK TO MEERENSEE  FROM B-RANK TAXI RANK IN EMPANGENI TURN RIGHT TO JOIN TANNER ROAD AND TURN RIGHT TO R34 STRAIGHT TO RICHARDS BAY TAXI RANK AND RETURN ALONG R34, PASS ALKANSTRAND BEACH AND ALBORETUM AND PROCEED STRAIGHT TO B-RANK AT EMPANGENI ALONG THE SAME ROUTE.
12.5	2207XJ2206WA10049002 - B-RANK TO GINGINDLOVU  FROM B-RANK TAXI RANK IN EMPANGENI TO AND ALONG TANNER ROAD AND PROCEED TO R102 TURN LEFT AT R66 AND TURN RIGHT TO R102 AGAIN AND TURN RIGHT TO GINGINDLOVU TAXI RANK RETURN WITH THE SAME ROUTE TO B-RANK.



## transport

Department:  
Transport  
Province of KwaZulu-Natal

## GAZETTE

LGKZNG17-2023-JUL

REGION: ALL

1) <b>Application Number:</b> APP0093552	2) <b>Gazette Number:</b> LGKZNG17-2023-JUL
3) <b>Applicant:</b> BM MTHEMBU <b>ID NO.</b> 7902065374084 <b>Association:</b> SIPHEMBOKUHLE TAXI ASSOCIATION	4) <b>Applicant Address:</b> PO BOX 2306 EMPANGENI 3880
5) <b>Existing Licence Holder:</b> NOT APPLICABLE <b>ID NO.</b> NOT APPLICABLE	6) <b>Existing Licence Holder Address:</b> NOT APPLICABLE
7) <b>Type of application:</b> ADD AUTHORISATIONS/ROUTES	8) <b>Operating Licence Number:</b> LGKZN0703000073
9) <b>Vehicle Type:</b> MINIBUS	10) 1 X 14 (SEATED) + 0 (STANDING)
11) <b>Region:</b> KING CETSHWAYO	
12.1	KZPRERC2734996 - BHIMBOSI TAXI RANK TO EMPANGENI FROM BHIMBOSI TAXI RANK TURN LEFT TO P56B PROCEED STRAIGHT, PASS SENZOKUHLE PRIMARY SCHOOL, PASS UMBIZO LOCATION, PROCEED STRAIGHT PASS NDONDWANE LOCATION, PASS BHEKIKUSASA HIGH SCHOOL, PASS UMBIZO PRIMARY SCHOOL, TURN RIGHT TO L844 PROCEED STRAIGHT PASS DOVER COMBINED FARM SCHOOL, TURN RIGHT TO WESTERN BYPASS ROAD, PROCEED TURN LEFT BIYELA STREET, TURN LEFT TO BRYNE STREET, TURN LEFT TO SIPHEMBOKUHLE TAXI RANK.
12.2	KZPRERC2734947 - BHIMBOSI TAXI RANK TO RICHARDS BAY BHIMBOSI TAXI RANK TURN LEFT TO P56B PROCEED STRAIGHT, PASS SENZOKUHLE PRIMARY SCHOOL, PASS UMBIZO LOCATION, PASS NDONDWANE LOCATION PICK AND DROP TURN LEFT TO R493, TURN LEFT TO P253, PASS HILTON VILLE, SLIDE LEFT TO TURN LEFT TO P700 PROCEED STRAIGHT TURN LEFT TO R34 (NO PICK-UP ALONG R34) PROCEED STRAIGHT PASS CORRECTIONAL SERVICE, TURN LEFT TO BIYELA STREET, TURN RIGHT TO BRYNE STREET PICK AND DROP AT SIPHEMBOKUHLE TAXI ASSOCIATION [DROP OFF], PROCEED TURN RIGHT TO MAXWELL STREET TURN LEFT TO R34 PROCEED STRAIGHT CROSS N2 UNDER THE BRIDGE PROCEED CROSS NSEZI RIVER/BRIDGE TURN LEFT TO ALUMINA ALLE STREET, TURN RIGHT TO CHAKLINE STREET, TURN LEFT TO BULLION BOULEVARD STREET, PROCEED PASS SHELL GARAGE DROP OFF ALONG BULLION BOULEVARD STREET, TURN RIGHT TO KRUGERRAND STREET, TURN RIGHT TO R619 PROCEED TURN LEFT TO R34 SLIDE TO YOUR LEFT TO JOIN ANGLERS ROAD PROCEED AND TURN LEFT TO PICK N PAY STORE DROP OFF AND RETURN USING THE SAME ROUTE.



## transport

Department:  
Transport  
Province of KwaZulu-Natal

## GAZETTE

LGKZNG17-2023-JUL

REGION: ALL

1) <b>Application Number:</b> APP0093553	2) <b>Gazette Number:</b> LGKZNG17-2023-JUL
3) <b>Applicant:</b> BM MTHEMBU <b>ID NO.</b> 7902065374084 <b>Association:</b> SIPHEMBOKUHLE TAXI ASSOCIATION	4) <b>Applicant Address:</b> PO BOX 2306 EMPANGENI 3880
5) <b>Existing Licence Holder:</b> NOT APPLICABLE <b>ID NO.</b> NOT APPLICABLE	6) <b>Existing Licence Holder Address:</b> NOT APPLICABLE
7) <b>Type of application:</b> ADD AUTHORISATIONS/ROUTES	8) <b>Operating Licence Number:</b> LGKZN0703000357
9) <b>Vehicle Type:</b> MINIBUS	10) 1 X 14 (SEATED) + 0 (STANDING)
11) <b>Region:</b> KING CETSHWAYO	
12.1	KZPRERC2734996 - BHIMBOSI TAXI RANK TO EMPANGENI FROM BHIMBOSI TAXI RANK TURN LEFT TO P56B PROCEED STRAIGHT, PASS SENZOKUHLE PRIMARY SCHOOL, PASS UMBIZO LOCATION, PROCEED STRAIGHT PASS NDONDWANE LOCATION, PASS BHEKIKUSASA HIGH SCHOOL, PASS UMBIZO PRIMARY SCHOOL, TURN RIGHT TO L844 PROCEED STRAIGHT PASS DOVER COMBINED FARM SCHOOL, TURN RIGHT TO WESTERN BYPASS ROAD, PROCEED TURN LEFT BIYELA STREET, TURN LEFT TO BRYNE STREET, TURN LEFT TO SIPHEMBOKUHLE TAXI RANK.
12.2	KZPRERC2734947 - BHIMBOSI TAXI RANK TO RICHARDS BAY BHIMBOSI TAXI RANK TURN LEFT TO P568 PROCEED STRAIGHT, PASS SENZOKUHLE PRIMARY SCHOOL, PASS UMBIZO LOCATION, PASS NDONDWANE LOCATION PICK AND DROP TURN LEFT TO P493, TURN LEFT TO P253, PASS HILTON VILLE, SLIDE LEFT TO TURN LEFT TO P700 PROCEED STRAIGHT TURN LEFT TO R34 (NO PICK-UP ALONG R34) PROCEED STRAIGHT PASS CORRECTIONAL SERVICE, TURN LEFT TO BIYELA STREET, TURN RIGHT TO BRYNE STREET PICK AND DROP AT SIPHEMBOKUHLE TAXI ASSOCIATION [DROP OFF], PROCEED TURN RIGHT TO MAXWELL STREET TURN LEFT TO R34 PROCEED STRAIGHT CROSS N2 UNDER THE BRIDGE PROCEED CROSS NSEZI RIVER/BRIDGE TURN LEFT TO ALUMINA ALLE STREET, TURN RIGHT TO CHAKLINE STREET, TURN LEFT TO BULLION BOULEVARD STREET, PROCEED PASS SHELL GARAGE DROP OFF ALONG BULLION BOULEVARD STREET, TURN RIGHT TO KRUGERRAND STREET, TURN RIGHT TO R619 PROCEED TURN LEFT TO R34 SLIDE TO YOUR LEFT TO JOIN ANGLERS ROAD PROCEED AND TURN LEFT TO PICK N PAY STORE DROP OFF AND RETURN USING THE SAME ROUTE.



## transport

Department:  
Transport  
Province of KwaZulu-Natal

## GAZETTE

LGKZNG17-2023-JUL

REGION: ALL

1) <b>Application Number:</b> APP0120902	2) <b>Gazette Number:</b> LGKZNG17-2023-JUL
3) <b>Applicant:</b> MONDLI FREEMAN NDHLELA TRUST <b>ID NO.</b> IT000601/2016N <b>Association:</b> POMEROY TAXI ASSOCIATION	4) <b>Applicant Address:</b> P.O BOX 2443 POMEROY 3020
5) <b>Existing Licence Holder:</b> NOT APPLICABLE <b>ID NO.</b> NOT APPLICABLE	6) <b>Existing Licence Holder Address:</b> NOT APPLICABLE
7) <b>Type of application:</b> ADD AUTHORISATIONS/ROUTES	8) <b>Operating Licence Number:</b> LGKZN0203000069
9) <b>Vehicle Type:</b> MINIBUS	10) 1 X 15 (SEATED) + 0 (STANDING)
11) <b>Region:</b> UMNINYATHI	
12.1	KZNNRCBC601NS115122 - FROM POMEROY TAXI RANK (SHEPSTONE STREET) TURN LEFT INTO R33, TURN RIGHT P363(EMZWENI) PASS EMSITHA OFF LOAD AND LOAD, ENTANYEZULU OFF LOAD AND LOAD, STRAIGHT TO MACHIJANE ROAD OFF LOAD AND LOAD, MKHAMU OFF LOAD AND LOAD, TURN RIGHT TO KWALIDIMBI OFF LOAD AND LOAD AND RETURN USING THE SAME ROUTE.
12.2	KZNNRCBC601NS115153 - FROM POMEROY TAXI RANK TURN RIGHT INTO R33, FOLLOW R33 PASS BHOVINI TURN LEFT TO P32 OFF LOAD AND LOAD, PASS MOZANE OFF LOAD AND LOAD, KWAMAYITHANQAZE OFF LOAD AND LOAD, FOLLOW HELPMKAAR ROAD (P32) AND TURN LEFT P361 PASS DOUGLUS OFF LOAD AND LOAD, STRAIGHT TO ELENGE OFF LOAD AND LOAD AND RETURN BACK USING THE SAME ROUTE.
12.3	KZNNRCBC601NS115184 - POMEROY TO EMTHALENI FROM POMEROY TAXI RANK TURN LEFT INTO R33, FOLLOW R33 AND TURN LEFT D2287, PASS GORDIN OFF LOAD AND LOAD, GO STRAIGHT WITH D2287 TO STARS OFF LOAD AND LOAD, PASS EMTHALENI OFF LOAD AND LOAD AND RETURN USING THE SAME ROUTE.
12.4	KZNNRCBC601NS115215 - FROM POMEROY TAXI RANK TURN LEFT INTO R33, FOLLOW R33, TURN RIGHT INTO P281, FOLLOW P281 PASS ESTHUBINI PICK AND DROP, FOLLOW P281 PASS KWASHANGASE PICK AND DROP, FOLLOW P281 PASS GUNJANE OFF LOAD AND LOAD, FOLLOW P281 PASS KWAMNYOVU PICK AND DROP, PASS EZWENI, PASS KWANOGEJANE, KWAKHATHELA OFF LOAD AND LOAD UP TO EMANGWENI, ESDIBE PICK AND DROP AND RETURN USING THE SAME ROUTE.
12.5	KZNNRCBC601NS115246 - POMEROY TO EMZENI FROM POMEROY TAXI RANK (SHEPSTONE STREET) TURN LEFT INTO R33, FOLLOW R33 THEN TURN RIGHT INTO P281 PASS ESTHUBINI OFFLOAD AND LOAD, FOLLOW P281 TO KWASHANGASE PICK AND DROP, FOLLOW P281 PASS KWAMNYOVU OFFLOAD AND LOAD, PASS EMZWENI PICK AND DROP AND RETURN USING THE SAME ROUTE.
12.6	KZNNRCBC601NS115277 - FROM POMEROY TAXI RANK (SHEPSTONE STREET) TURN LEFT INTO R33 FOLLOW R33 TO ROAD FOUR PICK AND DROP, PASS GWAMANDA PICK AND DROP, PASS MAKHANKANE PICK AND DROP, PASS MQAWENI PICK AND DROP, PASS CHWAKA THEN TURN LEFT INTO D1273 FOLLOW D1273 PASS EMBONGOLWENI PICK AND DROP, PASS ESKHALENI PICK AND DROP PASS ESDAKENI PICK AND DROP, PASS KWATHISINI PICK AND DROP, PASS KWATHUSINI UP TO KWANOCOMBOSHE PICK AND DROP AND RETURN BACK USING THE SAME ROUTE.
12.7	KZNNRCBC601NS115308 - FROM POMEROY TAXI RANK (SHEPSTONE STREET) TURN LEFT INTO R33 FOLLOW R33 UP TO ROAD FOUR PICK AND DROP GWAMANDA PICK AND DROP, PASS MAKHANKANE PICK AND DROP, PASS MQAWENI PICK AND DROP, PASS CHWAKA THEN TURN LEFT INTO D1273 FOLLOW D1273 PASS EMBONGOLWENI PICK AND DROP, PASS ESKHALENI THEN TURN RIGHT TO KWAGXOBANYAWO PICK AND DROP AND RETURN USING THE SAME ROUTE.
12.8	KZPRERC2802420 - POMEROY TO OTHAME FROM POMEROY TAXI RANK (SHEPSTONE STREET) TURN LEFT INTO R33 FOLLOW R33 TO ROAD FOUR PICK AND DROP, FOLLOW GWAMANDA PICK AND DROP, PASS MAKHANKANE PICK AND DROP, PASS MQAWENI PICK AND DROP, PASS CHWAKA THEN TURN LEFT INTO D1273 FOLLOW D1273 PASS EMBONGOLWENI PASS ESIKHALENI PICK AND DROP FOLLOW D1273 THEN TURN RIGHT KWADUMA PICK AND DROP PASS OSIZWENI PICK AND DROP PASS EMAWELE PICK AND DROP UP TO OTHAME PICK AND DROP AND RETURN BACK USING THE SAME ROUTE.
12.9	KZPRERC2802469 - POMEROY TO GREYTOWN FROM GREYTOWN TAXI RANK (SHEPSTONE STREET) TURN LEFT INTO R33 FOLLOW R33 PASS TUGELA FERRY PASS KOPI, PASS KEATES DRIFT, PASS NGOME AND DROP OFF, FOLLOW R33 THEN TURN RIGHT INTO R74, FOLLOW R74 AND TURN LEFT INTO BELL STREET AND TURN LEFT INTO SARGEANT STREET UP TO GREYTOWN TAXI RANK DROP OFF AND PICK UP AND RETURN USING THE SAME ROUTE.
12.10	KZPRERC2802371 - POMEROY TO EMAHLABA FROM POMEROY TAXI RANK (SHEPSTONE STREET) TURN LEFT INTO R33 FOLLOW R33 TO ROAD FOUR PICK AND DROP TURN LEFT INTO P365 GWAMANDA PICK AND DROP PASS MAKHANKANE THEN TURN LEFT P365 PASS NTILI PICK AND DROP PASS EHAWINI, EMNGENI, EMAZABELA, EMAHLABA PICK AND DROP AND RETURN BACK USING THE SAME ROUTE.





## transport

Department:  
Transport  
Province of KwaZulu-Natal

## GAZETTE

LGKZNG17-2023-JUL

REGION: ALL

1) <b>Application Number:</b> APP0126405	2) <b>Gazette Number:</b> LGKZNG17-2023-JUL
3) <b>Applicant:</b> BR THWALA <b>ID NO.</b> 7512126095089 <b>Association:</b> MADADENI TAXI OWNERS ASSOCIATION	4) <b>Applicant Address:</b> PO BOX 16311 NEWCASTLE 2940
5) <b>Existing Licence Holder:</b> NOT APPLICABLE <b>ID NO.</b> NOT APPLICABLE	6) <b>Existing Licence Holder Address:</b> NOT APPLICABLE
7) <b>Type of application:</b> ADD AUTHORISATIONS/ROUTES	8) <b>Operating Licence Number:</b> LGKN0103000136
9) <b>Vehicle Type:</b> MINIBUS	10) 1 X 15 (SEATED) + 0 (STANDING)
11) <b>Region:</b> AMAJUBA	
12.1	2100F58203DW10057647 - NEWCASTLE TO SECUNDA  FROM NEWCASTLE TAXI RANK EXIT WITH VOLTREK STREET AND TURN LEFT TO R34 KIRKLAND STREET AND TURN LEFT TO 31 ALLEN STREET AND TURN LEFT TO JOIN N11 ROAD TO VOLKRUST ENTER TO VOLKRUST WITH LAINGSNEK STREET AND TURN LEFT TO JOUBERT STREET AND TURN RIGHT TO DANPIENAAR STREET ROAD R23 ENTER TO STANDERTON WITH BOTHA STREET AND TURN RIGHT TO LOMBATH STREET AND TURN LEFT TO BOUMANN STREET R50 AND TURN RIGHT TO ROAD R546 AND TURN RIGHT TO A LUTHULI STREET AND TURN LEFT TO SEKODIBENG ENTER TO APPROVED SECUNDA TAXI RANK WITH PAUL KRUGER STREET EXIT WITH ETTINNE ROSSEAU RETURNING THE SAME ROUTE.
12.2	2202BQ8100JS10057644 - NEWCASTLE TO STANDERTON FROM NEWCASTLE TAXI RANK EXIT WITH VOLTREKER STREET TURN LEFT TO R34 KIRKLAND STREET AND TURN LEFT 31 ALLEN STREET AND TURN TO JOIN ROAD N11 TO VOLKRUST TO ENTER VOLKRUST WITH LAINGSNEK STREET AND TURN LEFT TO JOUBERT AND TURN RIGHT TO DANPIENAAR STREET ROAD R23 ENTER STANDERTON WITH BOTHA STREET TURN RIGHT TO VRY STREET ENTER TO APPROVED STANDERTON TAXI RANK EXIT WITH ANDRIES PRETORIUS STREET AND RETURN USING THE SAME ROUTE.
12.3	2100F582025L10057652 - NEWCASTLE TO BETHAL FROM NEWCASTLE TAXI RANK EXIT WITH VOLTREKKER STREET AND TURN LEFT TO R34 KIRKLAND STREET AND TURN LEFT TO 31 ALLEN STREET ENTER TO VOLKRUST WITH LAINGSNEK TO AMEEFOORT N11 ENTER WITH SCHEPING STREET, TURN LEFT TO SYBRANDS VAN NIE KERK STREET R39 TO MARGEZON ENTER WITH R39 TURN RIGHT TO R17, TURN RIGHT TO R39 TO BETHAL TURN LEFT N17 ERMELO ROAD ENTER TO BETHAL SCHWEPING STREET, TURN LEFT TO CHURCH STREET TURN LEFT AND TURN RIGHT TO CLER STREET TO APPROVED TAXI RANK TO BETHAL AND RETURN USING THE SAME ROUTE.
12.4	2202BR1205D010057666 - MADADENI TO GERMISTON FROM MADADENI CHECKERS LEFT TO BEER WHOLESALE, TURN RIGHT BETWEEN SECTION 5 AND SECTION 2 TURN RIGHT TO MAJUBA COLLEGE PASS MAGISTRATE OFFICE PROCEED TO TURN RIGHT AT INGAGANE RIVER PROCEED TO MATUKUZA ROBOT PROCEED STRAIGHT TO RAILWAY STATION KARBOCHEM, TURN LEFT ENTER ROAD N11 AND TURN RIGHT INTO ALLEN STREET TO NEWCASTLE LEFT R34 RIGHT R103 RIGHT N3 RIGHT M2 NORTH LEFT TO RAILWAY STREET GERMISTON TAXI RANK AND RETURN.
12.5	2202BR2100F500057612 - MADADENI (LIBRARY) TO NEWCASTLE FROM MADADENI LIBRARY AND COMMUNITY HALL, TURN LEFT INTO BEER WHOLESALE, TURN RIGHT AT ROBOT, AND PROCEED TO AMAJUBA COLLEGE, MAGISTRATE OFFICE. OR FROM MADADENI LIBRARY, TURN RIGHT TO ROAD INTERSECTION BETWEEN SECTION 2 AND 3, TURN LEFT TO KWASBALI TAVERN (BETWEEN 2 AND 3), TURN LEFT METHODIST CHURCH, PROCEED TO SECTION 1 CLINIC, KHUZANI SHOPPING CENTRE, PROCEED STRAIGHT TO BP GARAGE, AMAJUBA DISTRICT MUNICIPALITY OFFICE, IKHWEZI SECTION/POLICE STATION, TURN RIGHT AT ROBOT, TURN RIGHT TO INGAGANE ROAD INTERSECTION. TURN RIGHT AT THE ROBOT CROSSING INGAGANE RIVER TO MATUKUSA NEW TOWNSHIP AT KEYWAY MOTORS (MATUKUSA) ROBOT PROCEED STRAIGHT TO RAILWAY STATION KARBOCHEM. TURN LEFT ENTER ROAD N11 AND RIGHT INTO ALLEN STREET TO NEWCASTLE INTO ARBOR PARK TOWN HOUSES, PROCEED ON ALLEN STREET ENTER NEWCASTLE. TURN LEFT AT KIRKLAND STREET, TURN RIGHT AT VOORTREKKER STREET PROCEED ACROSS TERMINUS STREET ENTER APPROVED NEWCASTLE TAXI RANK. RETURN WITH THE SAME ROUTE TO MADADENI TOWNSHIP
12.6	2202BR2100F500057613 - MADADENI (HIGH SCHOOL) TO NEWCASTLE FROM MADADENI HIGH SCHOOL, TURN RIGHT AT EMATSHENI AMHLOPE TO ENYOKENI SECTION 3, TURN LEFT VODACOM CONTAINERS TO BHEKUKUPHIWA RESTAURANT, LEFT AT EHASHINI STOP TO ST JOHN CHURCH, TURN RIGHT TOWARDS SHOPRITE CENTRE, RIGHT AT CLINIC NO.7, TO KWASBALI TAVERN, TURN LEFT AT METHODIST CHURCH, TO CLINIC NO.1 AT SECTION 1 TO SECTION1, TURN LEFT AT BP GARAGE, TO AMAJUBA MUNICIPALITY OFFICE, INTO IKHWEZI SECTION, TO MADADENI POLICE STATION, TURN RIGHT AT ROBOT, RIGHT AT INGAGANE INTERSECTION ROBOT, ENTER ROAD 0483 FROM UTRECHT, OSIZWENI TO NEWCASTLE, TURN RIGHT AT KEYWAY MOTORS TO EMABHODI, PROTECTION SERVICE TURN ENTER RIGHT ALLEN STREET AT KEYWAY MOTORS PROCEED STRAIGHT, INTO RAILWAY STATION, KARBOCHEM OFF-RAMP TURN LEFT ENTER N11, TURN RIGHT AT ALLEN STREET TO NEWCASTLE, PROCEED ON ALLEN STREET, TURN LEFT AT KIRKLAND STREET, TURN RIGHT AT VOORTREKKER STREET, PROCEED ACROSS TERMINUS STREET ENTER APPROVED NEWCASTLE TAXI RANK. RETURN WITH SAME ROUTE TO MADADENI TOWNSHIP  .ALTERNATE: ROUTE STARTING POINT SAME AS ABOVE BUT AT KEYWAY MOTORS PROCEED STRAIGHT, TO RAILWAY STATION, TO KARBOCHEM OFF-RAMP, TURN LEFT ENTER N11, TURN RIGHT AT ALLEN STREET TO NEWCASTLE, PROCEED STRAIGHT INTO ARBOR PARK SUBURBS PROCEED ALONG TERMINUS STREET ENTER NEWCASTLE APPROVED TAXI RANK. RETURN SAME ROUTE TO MADADENI TOWNSHIP.
12.7	2202BR2100F500057615 - MADADENI TO NEWCASTLE (TEXTILE INDUSTRY) FROM ZENZELE SHOPPING CENTRE, TURN RIGHT AT MADADENI HOSPITAL, TURN LEFT AT THOKOZA SHOPPING CENTRE, TURN RIGHT AT SCHOOL FOR DEAF, TURN LEFT CLINIC NO.5, SECTION5, VIA NTOBEKO L. P. SCHOOL, TURN LEFT OR RIGHT AMAJUBA COLLEGE, VIA MAGISTRATE OFFICE, VIA POLICE STATION, TURN RIGHT TO INGAGANE INTERSECTION, TURN RIGHT AT THE ROBOT CROSSING INGAGANE RIVER, VIA MATUKUSA NEW TOWNSHIP. AT KEWAY MOTORS (MATUKUSA) ROBOT TURN RIGHT AT INTERSECTION BETWEEN 5 AND 2 TOWARDS BEER WHOLESALE, TURN LEFT AT ROBOT, PROCEED. TURN LEFT AT CLINIC 3 SECTION 3 VIA KWASIBALI TAVERN, TURN LEFT AT METHODIST, VIA SECTION 1, VIA AMAJUBA DISTRICT OFFICE, VIA KHUZANI SHOPPING CENTER, LEFT AT BP GARAGE, VIA MAGISTRATE VIA AMAJUBA DISTRICT, VIA IKHWEZI SECTION, TURN RIGHT AT MADADENI POLICE STATION ROBOT, PROCEED STRAIGHT TURN RIGHT INTO P483 ROAD TO MATUKUSA NEW SETTLEMENT (PICK AND DROP) PROCEED STRAIGHT, TURN AT KEWAY MOTORS INTO ASIPHEPHE ROAD PROCEED STRAIGHT ENTER ALBERT WESSELS DRIVE TO NEWCASTLE TEXTILE INDUSTRIES OFFLOAD AND LOAD ALL AROUND TEXTILE INDUSTRIES OR RETURN WITH SAME ROUTE TO MADADENI APPROVED TAXI RANK. PROCEED TURN LEFT AT CLINIC 3 SECTION 3 VIA KWASBALI TAVERN, LEFT AT METHODIST, VIA SECTION 1, VIA AMAJUBA DISTRICT OFFICE, VIA KHUZANI SHOPPING CENTER, LEFT AT BP GARAGE VIA MAGISTRATES OFFICE VIA AMAJUBA DISTRICT VIA IKHWEZI SECTION, RIGHT AT MADADENI POLICE STATION ROBOT, PROCEED TO NEWCASTLE OR RETURN WITH SAME ROUTE TO APPROVED CHECKERS TAXI RANK.



## transport

Department:  
Transport  
Province of KwaZulu-Natal

## GAZETTE

LGKZNG17-2023-JUL

REGION: ALL

12.8	2202BR2100F500057624 - MADADENI TO NEWCASTLE	FROM P1 SECTION 7(P) PROCEED STRAIGHT TO KWAMAKHULUKHULU SUPERMARKET. TURN LEFT AT THE CORNER PROCEED STRAIGHT, TURN RIGHT ENGLUBENI OR KUSAKUSA ENTER M-SECTION 7, VIA EYAKHO SHOPPING COMPLEX PROCEED STRAIGHT VIA EKHAMDUZE STORE. TURN LEFT AT LOKOTHWAYO BRICK & TILE SUPPLY, TURN RIGHT AT EKHAMDUZELIQUOR STORE ENTER L SECTION PROCEED, STRAIGHT TURN RIGHT, AT INTERSECTION, ENTER ROAD BETWEEN SECTION 7 (L0 AND SECTION 6, TURN LEFT PROCEED STRAIGHT, VIA AMAZULU HIGH SCHOOL, TURN LEFT AT EYETHU MOTORS SPARES. PROCEED STRAIGHT ON ROAD BETWEEN MADADENI HOSPITAL AND SECTION 6, TURN LEFT AT ZENZELE SHOPPING CENTRE ENTER ROAD BETWEEN SECTION 5 MADADENI HOSPITAL, PROCEED STRAIGHT TURN RIGHT ENTER ROAD SECTION 5 AND OPEN VELD, VIA CRIPPLE CENTRE, VIA CIRCUIT OFFICE, VIA AMAJUBA TECHNOLOGY CENTRE PROCEED STRAIGHT TURN LEFT, VIA AMAJUBA COLLEGE, VIA MAGISTRATES OFFICE, VIA MADADENI POLICE STATION PROCEED STRAIGHT ACROSS ROBOT, TURN RIGHT ON P483 ROAD, TO NEWCASTLE, VIA MATUKUSA NEW SETTLEMENT, TURN RIGHT KEYWAY ROBOT ENTER ASIPHEPHE ROAD PROCEED STRAIGHT ENTER ALBERT WESSELS DRIVE, VIA EMABHODINI PROCEED STRAIGHT VIA ENGINE GARAGE, PROCEED STRAIGHT ACROSS 4 WAY STOP TURN RIGHT AT ROBOT INTO FARADAY STREET, VIA KADBRO VEHICLE TESTING ENTER HARDWICK STREET, TURN OR PROCEED STRAIGHT, VIA VLAM CRESCENT TURN RIGHT AT HARDWICK STREET PROCEED STRAIGHT, TURN LEFT KINGS HOTEL ENTER HARDING STREET PROCEED STRAIGHT, TURN LEFT. ALLEN STREET PROCEED STRAIGHT, TURN LEFT AT KIRKLAND STREET, TURN RIGHT AT VOORTREKKER STREET PROCEED STRAIGHT TERMINUS ENTER APPROVED NEWCASTLE TAXI RANK. RETURN SAME ROUTE TO P1 SECTION 7.
12.9	2202BR2100F500057611 - MADADENI TO NEWCASTLE	FROM KWAHOFINA ECANAN SECTION NEW SETTLEMENT HOUSING AND THE RIVERSIDE PROCEED STRAIGHT ON ROAD BETWEEN SECTION 3 AND RIVERSIDE HOUSING AT FOUR WAY STOP PROCEED STRAIGHT VIA METHODIST CHURCH VIA SECTION 1 CLINIC AND TAXI RANK, TURN RIGHT AT SECTION 1 RANK PROCEED STRAIGHT, TURN LEFT AT KWAMAVUSO CORNER HOUSE PROCEED STRAIGHT, TURN LEFT AT LUTHERAN CHURCH PROCEED STRAIGHT, TURN RIGHT EMBONGOLWENI CHURCH, VIA BP GARAGE, VIA AMAJUBA DISTRICT OFFICE IKHWEZI SECTION AND VIA SAPS STATION MADADENI AT ROBOT, TURN RIGHT TO INGAGANE INTERSECTION, TURN RIGHT AT THE ROBOT CROSSING INGAGANE RIVER VIA RAILWAY STATION MATUKUSA NEW TOWNSHIP AT KEYWAY MOTORS (MATUKUSA) ROBOT PROCEED STRAIGHT VIA RAILWAY STATION KARBOCHEM, TURN LEFT ENTER ROAD N11 AND TURN RIGHT INTO ALLEN STREET TO NEWCASTLE, VIA ARBOR PARK TOWN HOUSES, PROCEED ON ALLEN STREET ENTER NEWCASTLE, TURN LEFT AT KIRKLAND STREET, TURN RIGHT AT VOORTREKKER STREET PROCEED STRAIGHT ACROSS TERMINUS STREET TAXI RANK. RETURN WITH THE SAME ROUTE TO MADADENI TOWNSHIP.  OR  TURN RIGHT AT KEYWAY MOTORS ROBOT INTO ALBERT WESSELS ROAD VIA EMABHODINI NEWCASTLE TEXTILE INDUSTRIES AND HEAVY ENGINEERING INDUSTRY. PROCEED STRAIGHT VIA ENGINE GARAGE. VIA FOUR WAY STOP PROCEED STRAIGHT, TURN RIGHT AT ROBOT VIA KADBRO TESTING STATION, TURN RIGHT ENTER HARDWICK STREET, TURN LEFT AT KINGS HOTEL INTO HARDING STREET PROCEED STRAIGHT, TURN RIGHT AT BP GARAGE AND BRAD LOWS FURNISHERS, INTO ALLEN STREET PROCEED STRAIGHT, TURN LEFT AT KIRKLAND STREET, TURN RIGHT INTO VOORTREKKER STREET PROCEED STRAIGHT ACROSS TERMINUS STREET ENTER NEWCASTLE APPROVED TAXI RANK. RETURN WITH SAME ROUTE TO MADADENI TOWNSHIP.
12.10	2100F58207B610057659 - NEWCASTLE TO AMERSFOORT	FROM NEWCASTLE TAXI RANK EXIT WITH TERMINUS STREET TURN LEFT WITH 34 KIRKLAND STREET AND TURN LEFT TO 31 ALLEN STREET AND JOIN N11 ROAD TO VOLKRUST ENTER VOLKRUST WITH LAINGSNEK STREET N11 AMERSFOORT ENTER WITH SCHEDING STREET INTO APPROVED TAXI RANK AND RETURN.
12.11	2100F57100LX10057655 - NEWCASTLE TO VREDE	FROM NEWCASTLE TAXI RANK EXIT WITH VOLKREKKER STREET TURN LEFT TO 34 KIRKLAND STREET TURN LEFT TO 31 ALLEN STREET AND TURN LEFT TO VREDE AND TURN RIGHT TO R543 TURN LEFT WITH KERK STREET AND TURN RIGHT WITH CILLERS STREET TO APPROVED VREDE TAXI RANK AND RETURN USING THE SAME ROUTE.
12.12	2202BQ2100HB10057641 - NEWCASTLE TO PONGOLA	FROM NEWCASTLE TAXI RANK PROCEED STRAIGHT ACROSS TERMINUS STREET TURN LEFT AT KIRKLAND STREET TURN RIGHT AT ALLEN STREET (MAIN STREET) PROCEED STRAIGHT TO ARBOR PARK SUBURB TURN LEFT ENTER N11 ROAD, PROCEED STRAIGHT TURN RIGHT INTO R483 TO OSIZWENI, UTRECHT TURN RIGHT AT UTRECHT ROAD INTERSECTION ENTER R34 ROAD PROCEED STRAIGHT TURN LEFT AT BLOODRIVER ROAD INTERSECTION ENTER R33 AND R34 PROCEED STRAIGHT TO STILWATER BP GARAGE TURN RIGHT AT CROSS ROAD BEFORE REACHING VRYHEID PROCEED ON R34 TO BHEKZULU TOWNSHIP ENTER R69 ROAD TO LOUWSBURG TURN LEFT AT ROAD INTERSECTION ENTER R66 ROAD TO MAGUDU, TURN LEFT ENTER N2 ROAD PROCEED STRAIGHT ENTER PONGOLA TAXI RANK RETURN SAME ROUTE TO NEWCASTLE.



## transport

Department:  
Transport  
Province of KwaZulu-Natal

## GAZETTE

LGKZNG17-2023-JUL

REGION: ALL

1) <b>Application Number:</b> APP0126407	2) <b>Gazette Number:</b> LGKZNG17-2023-JUL
3) <b>Applicant:</b> BR THWALA <b>ID NO.</b> 7512126095089 <b>Association:</b> MADADENI TAXI OWNERS ASSOCIATION	4) <b>Applicant Address:</b> PO BOX 16311 NEWCASTLE 2940
5) <b>Existing Licence Holder:</b> NOT APPLICABLE <b>ID NO.</b> NOT APPLICABLE	6) <b>Existing Licence Holder Address:</b> NOT APPLICABLE
7) <b>Type of application:</b> ADD AUTHORISATIONS/ROUTES	8) <b>Operating Licence Number:</b> LGKZN0103000410
9) <b>Vehicle Type:</b> MINIBUS	10) 1 X 15 (SEATED) + 0 (STANDING)
11) <b>Region:</b> AMAJUBA	
12.1	2100F51205S210057657 - NEWCASTLE TO VEREENIGING  FROM NEWCASTLE TAXI RANK EXIT WITH VOLKSTREKKER STREET AND TURN LEFT TO 34 KIRKLAND STREET AND TURN LEFT TO 31 ALLEN STREET AND TURN LEFT TO ROAD R34 TURN RIGHT TO R103 AND TURN LEFT TO R51 AND TURN RIGHT TO ROAD N3 AND TURN LEFT R54 TO VEREENIGING ENTER THE GENGHERTZOG STREET TURN RIGHT WITH STADICITY AND TURN LEFT TO UNION STREET AND TURN LEFT TO BEACON FIELD ENTER TO APPROVED VEREENIGING TAXI RANK AND RETURN USING THE SAME ROUTE.
12.2	2100F58203DW10057647 - NEWCASTLE TO SECUNDA  FROM NEWCASTLE TAXI RANK EXIT WITH VOLKSTREKKER STREET AND TURN LEFT TO R34 KIRKLAND STREET AND TURN LEFT TO 31 ALLEN STREET AND TURN LEFT TO JOIN N11 ROAD TO VOLKRUST ENTER TO VOLKRUST WITH LAINGSNEK STREET AND TURN LEFT TO JOUBERT STREET AND TURN RIGHT TO DANPIENAAR STREET ROAD R23 ENTER TO STANDERTON WITH BOTHA STREET AND TURN RIGHT TO LOMBATH STREET AND TURN LEFT TO BOUMANN STREET R50 AND TURN RIGHT TO ROAD R546 AND TURN RIGHT TO A LUTHULI STREET AND TURN LEFT TO SEKODIBENG ENTER TO APPROVED SECUNDA TAXI RANK WITH PAUL KRUGER STREET EXIT WITH ETTINNE ROSSEAU RETURNING THE SAME ROUTE.
12.3	2202BQ8100JS10057644 - NEWCASTLE TO STANDERTON FROM NEWCASTLE TAXI RANK EXIT WITH VOLKSTREKKER STREET TURN LEFT TO R34 KIRKLAND STREET AND TURN LEFT 31 ALLEN STREET AND TURN TO JOIN ROAD N11 TO VOLKRUST TO ENTER VOLKRUST WITH LAINGSNEK STREET AND TURN LEFT TO JOUBERT AND TURN RIGHT TO DANPIENAAR STREET ROAD R23 ENTER STANDERTON WITH BOTHA STREET TURN RIGHT TO VRY STREET ENTER TO APPROVED STANDERTON TAXI RANK EXIT WITH ANDRIES PRETORIUS STREET AND RETURN USING THE SAME ROUTE.
12.4	2202BR1205D010057666 - MADADENI TO GERMISTON FROM MADADENI CHECKERS LEFT TO BEER WHOLESALE, TURN RIGHT BETWEEN SECTION 5 AND SECTION 2 TURN RIGHT TO MAJUBA COLLEGE PASS MAGISTRATE OFFICE PROCEED TO TURN RIGHT AT INGAGANE RIVER PROCEED TO MATUKUZA ROBOT PROCEED STRAIGHT TO RAILWAY STATION KARBOCHEM, TURN LEFT ENTER ROAD N11 AND TURN RIGHT INTO ALLEN STREET TO NEWCASTLE LEFT R34 RIGHT R103 RIGHT N3 RIGHT M2 NORTH LEFT TO RAILWAY STREET GERMISTON TAXI RANK AND RETURN.
12.5	2100F57100LX10057655 - NEWCASTLE TO VREDE FROM NEWCASTLE TAXI RANK EXIT WITH VOLKSTREKKER STREET TURN LEFT TO 34 KIRKLAND STREET TURN LEFT TO 31 ALLEN STREET AND TURN LEFT TO VREDE AND TURN RIGHT TO R543 TURN LEFT WITH KERK STREET AND TURN RIGHT WITH CILLERS STREET TO APPROVED VREDE TAXI RANK AND RETURN USING THE SAME ROUTE.
12.6	2202BR7203BE10058246 - MADADENI TO QWAQWA FROM NEWCASTLE TAXI RANK EXIT WITH VORTREKKER AND TURN LEFT 34 KIRKLAND STREET AND TURN LEFT TO 31 ALLEN STREET AND TURN LEFT TO MEMEL ROAD R34 AND TURN LEFT ON THE GRAVEL ROAD R722 AND TURN RIGHT R N5 AND TURN RIGHT TO MAPOI STREET AND LEFT TO QWAQWA TAXI RANK AND RETURN USING THE SAME ROUTE.
12.7	2202BQ2100HB10057641 - NEWCASTLE TO PONGOLA FROM NEWCASTLE TAXI RANK PROCEED STRAIGHT ACROSS TERMINUS STREET TURN LEFT AT KIRKLAND STREET TURN RIGHT AT ALLEN STREET (MAIN STREET) PROCEED STRAIGHT TO ARBOR PARK SUBURB TURN LEFT ENTER N11 ROAD, PROCEED STRAIGHT TURN RIGHT INTO R483 TO OSIZWENI, UTRECHT TURN RIGHT AT UTRECHT ROAD INTERSECTION ENTER R34 ROAD PROCEED STRAIGHT TURN LEFT AT BLOODRIVER ROAD INTERSECTION ENTER R33 AND R34 PROCEED STRAIGHT TO STILWATER BP GARAGE TURN RIGHT AT CROSS ROAD BEFORE REACHING VRYHEID PROCEED ON R34 TO BHEKZULU TOWNSHIP ENTER R69 ROAD TO LOUWSBURG TURN LEFT AT ROAD INTERSECTION ENTER R66 ROAD TO MAGUDU, TURN LEFT ENTER N2 ROAD PROCEED STRAIGHT ENTER PONGOLA TAXI RANK RETURN SAME ROUTE TO NEWCASTLE.
12.8	2100F582026010057648 - NEWCASTLE TO ERMELO  FROM NEWCASTLE TAXI RANK EXIT WITH VOLKSTREKKER STREET AND TURN LEFT TO 34 KIRKLAND STREET AND TURN LEFT TO 31 ALLEN STREET AND TURN LEFT TO JOIN N11 ROAD TO VOLKRUST ENTER TO VOLKRUST WITH LAINGSNEK STREET AREMESFORT ENTER WITH N1 ROAD TO ERMELO WITH KIRK STREET AND TURN RIGHT TO JOUBERT STREET AND TURN LEFT TO ENNIS STREET AND TURN RIGHT TO NAUDE STREET TO APPROVED ERMELO TAXI RANK AND RETURN USING THE SAME ROUTE.
12.9	2100F582011410057649 - NEWCASTLE TO PIET RETIEF  FROM NEWCASTLE TAXI RANK EXIT WITH VOLKSTREKKER STREET AND TURN LEFT TO R34 KIRKLAND STREET AND TURN LEFT TO 31 ALLEN STREET AND TURN LEFT VOLKRUST ROAD N11 ROAD TO VOLKRUST WITH LAINGSNEK STREET AND TURN RIGHT TO ROAD R543 TO WAKKERSTROOM TO AMABOLA ENTER WITH R543 TO PIET RETIEF ENTER WITH KRUGER STREET AND TURN WITH WEST END STREET AND TURN LEFT WITH BRAND STREET AND TURN LEFT WITH MARK STREET ENTER INTO APPROVED TAXI RANK IN PIET RETIEF AND RETURN USING THE SAME ROUTE.
12.10	2100F582011410057634 - NEWCASTLE TO PIET RETIEF FROM NEWCASTLE TAXI RANK ENTER TERMINUS STREET, TURN RIGHT AT VOORTREKKER STREET, TURN LEFT INTO ALLEN STREET PROCEED STRAIGHT, TURN LEFT AT KIRKLAND STREET, TURN LEFT INTO ALLEN STREET PROCEED STRAIGHT, TURN LEFT NEAR RTI OFFICE ROAD PROCEED STRAIGHT TO CHARLESTOWN ENTER LANGS NEL STREET AT VOLKRUST PROCEED STRAIGHT, TURN RIGHT AT DE KOCK STREET INTO R543, PROCEED STRAIGHT TO VUKUZAKHE TOWN SHIP PROCEED ALONG R543 ENTER VAN REBECK STREET AT WAKKERSTROOM, TURN LEFT AT KRUGER STREET PROCEED STRAIGHT THROUGH WAKKERSTROOM ENTER R54 PROCEED STRAIGHT VIA DUKERS DORP (MABLOLA)
12.11	2100F58202BV10057643 - NEWCASTLE TO VOLKSRUST FROM NEWCASTLE TAXI RANK EXIT WITH VOLKSTREKKER STREET, TURN LEFT TO R34 KIRKLAND STREET AND TURN LEFT TO 31 ALLEN STREET, TURN LEFT TO N11 ROAD VOLKRUST ENTER TO VOLKRUST WITH LAINGSNEK STREET, TURN LEFT TO SAREL CILLIERS STREET AND TURN RIGHT INTO APPROVED VOLKSRUST TAXI RANK AND RETURN RIGHT WITH LOUWES STREET, TURN RIGHT TO LAINGSNEK STREET RETURNING USING THE SAME ROUTE.
12.12	2100F57207DR10057654 - NEWCASTLE TO MEMELSDORP FROM NEWCASTLE TAXI RANK EXIT VOLKSTREKKER STREET TURN LEFT TO 34 KIRK STREET TURN LEFT TO 31 ALLEN STREET AND TURN LEFT TO ROAD R34 TO MEMEL TURN RIGHT WITH EELIFES STREET TO APPROVED MEMELSDORP TAXI RANK AND RETURN USING THE SAME ROUTE.



## transport

Department:  
Transport  
Province of KwaZulu-Natal

## GAZETTE

LGKZNG17-2023-JUL

REGION: ALL

12.13	2100F571005R10057656 - NEWCASTLE TO FRANKFORT FROM NEWCASTLE TAXI RANK EXIT WITH VOORTREKKER STREET AND TURN LEFT TO 34 KIRKLAND STREET AND TURN LEFT TO 31 ALLEN STREET AND TURN LEFT TO ROAD R34 TURN RIGHT TO R103 AND TURN LEFT TO R34 ENTER WITH BACK STREET FRANKFORT WITH RIGHT AND TURN RIGHT NAMAHAADI STREET ENTER INTO APPROVED TAXI RANK IN FRANKFORT AND RETURN USING THE SAME ROUTE.
12.14	2100F52202BQ00057662 - NEWCASTLE TO NORMANDEEN FROM NEWCASTLE TAXI RANK EXIT WITH TERMINUS STREET TURN LEFT WITH SUTHERLAND STREET TURN RIGHT WITH SCOTT STREET TO LENNOXTON WITH ROAD P39 TO NORMANDIEN PICK AND DROP RETURNING USING SAME ROUTE.
12.15	2202BQ2100F500057632 - NEWCASTLE TAXI RANK TO NEWCASTLE TOWNLANDS FROM TAXI RANK INTO TERMINUS STREET TURN LEFT AT VOORTREKKER STREET TURN LEFT INTO KIRKLAND STREET, TURN LEFT INTO ALLEN STREET, PROCEED STRAIGHT TURN RIGHT AT DRAKENSBURG DRIVE PROCEED STRAIGHT, VIA MONTE VISTA, TURN LEFT INTO AQUAMARINE DRIVE, TURN RIGHT INTO AMETHYST ROAD PROCEED STRAIGHT TURN RIGHT AT DRAKENSBURG DRIVE, TURN LEFT INTO VICTORIA ROAD PROCEED STRAIGHT VIA AMAJUBA LODGE, CHECKERS SHOPPING CENTRE, TURN RIGHT AT ROBOT INTO ALLEN STREET PICK AND DROP TO AND FROM. RETURN WITH SAME ROUTE TO NEWCASTLE TAXI RANK.



## transport

Department:  
Transport  
Province of KwaZulu-Natal

## GAZETTE

LGKZNG17-2023-JUL

REGION: ALL

1) <b>Application Number:</b> APP0126510	2) <b>Gazette Number:</b> LGKZNG17-2023-JUL
3) <b>Applicant:</b> SA MSIBI <b>ID NO.</b> 5808015595086 <b>Association:</b> MADADENI TAXI OWNERS ASSOCIATION	4) <b>Applicant Address:</b> P.O BOX 2306 NEWCASTLE 2940
5) <b>Existing Licence Holder:</b> NOT APPLICABLE <b>ID NO.</b> NOT APPLICABLE	6) <b>Existing Licence Holder Address:</b> NOT APPLICABLE
7) <b>Type of application:</b> ADD AUTHORISATIONS/ROUTES	8) <b>Operating Licence Number:</b> LGKZN0103001219
9) <b>Vehicle Type:</b> MINIBUS	10) 1 X 13 (SEATED) + 0 (STANDING)
11) <b>Region:</b> AMAJUBA	
12.1	2100F58203DW10057647 - NEWCASTLE TO SECUNDA  FROM NEWCASTLE TAXI RANK EXIT WITH VOLTREK STREET AND TURN LEFT TO R34 KIRKLAND STREET AND TURN LEFT TO 31 ALLEN STREET AND TURN LEFT TO JOIN N11 ROAD TO VOLKRUST ENTER TO VOLKRUST WITH LAINGSNEK STREET AND TURN LEFT TO JOUBERT STREET AND TURN RIGHT TO DANPIENAAR STREET ROAD R23 ENTER TO STANDERTON WITH BOTHA STREET AND TURN RIGHT TO LOMBATH STREET AND TURN LEFT TO BOUMANN STREET R50 AND TURN RIGHT TO ROAD R546 AND TURN RIGHT TO A LUTHULI STREET AND TURN LEFT TO SEOKODIBENG ENTER TO APPROVED SECUNDA TAXI RANK WITH PAUL KRUGER STREET EXIT WITH ETTINNE ROSSEAU RETURNING THE SAME ROUTE.
12.2	2202BQ8100JS10057644 - NEWCASTLE TO STANDERTON FROM NEWCASTLE TAXI RANK EXIT WITH VOLKTRER STREET TURN LEFT TO R34 KIRKLAND STREET AND TURN LEFT 31 ALLEN STREET AND TURN TO JOIN ROAD N11 TO VOLKRUST TO ENTER VOLKRUST WITH LAINGSNEK STREET AND TURN LEFT TO JOUBERT AND TURN RIGHT TO DANPIENAAR STREET ROAD R23 ENTER STANDERTON WITH BOTHA STREET TURN RIGHT TO VRY STREET ENTER TO APPROVED STANDERTON TAXI RANK EXIT WITH ANDRIES PRETORIUS STREET AND RETURN USING THE SAME ROUTE.
12.3	2100F582026010057648 - NEWCASTLE TO ERMELO  FROM NEWCASTLE TAXI RANK EXIT WITH VOLKTRER STREET AND TURN LEFT TO 34 KIRKLAND STREET AND TURN LEFT TO 31 ALLEN STREET AND TURN LEFT TO JOIN N11 ROAD TO VOLKRUST ENTER TO VOLKRUST WITH LAINGSNEK STREET AREMESFORT ENTER WITH N11 ROAD TO ERMELO WITH KIRK STREET AND TURN RIGHT TO JOUBERT STREET AND TURN LEFT TO ENNIS STREET AND TURN RIGHT TO NAUDE STREET TO APPROVED ERMELO TAXI RANK AND RETURN USING THE SAME ROUTE.
12.4	2100F582011410057649 - NEWCASTLE TO PIET RETIEF  FROM NEWCASTLE TAXI RANK EXIT WITH VOLKTRER STREET AND TURN LEFT TO R34 KIRKLAND STREET AND TURN LEFT TO 31 ALLEN STREET AND TURN LEFT VOLKRUST ROAD N11 ROAD TO VOLKRUST WITH LAINGSNEK STREET AND TURN RIGHT TO ROAD R543 TO WAKKERSTROOM TO AMABOLA ENTER WITH R543 TO PIET RETIEF ENTER WITH KRUGER STREET AND TURN WITH WEST END STREET AND TURN LEFT WITH BRAND STREET AND TURN LEFT WITH MARK STREET ENTER INTO APPROVED TAXI RANK IN PIET RETIEF AND RETURN USING THE SAME ROUTE.
12.5	2100F582011410057634 - NEWCASTLE TO PIET RETIEF FROM NEWCASTLE TAXI RANK ENTER TERMINUS STREET, TURN RIGHT AT VOORTREKKER STREET, TURN LEFT INTO ALLEN STREET PROCEED STRAIGHT. TURN LEFT AT KIRKLAND STREET, TURN LEFT INTO ALLEN STREET PROCEED STRAIGHT, TURN LEFT NEAR RTI OFFICE ROAD PROCEED STRAIGHT TO CHARLESTOWN ENTER LANGS NEL STREET AT VOLKRUST PROCEED STRAIGHT, TURN RIGHT AT DE KOCK STREET INTO R543, PROCEED STRAIGHT TO VUKUZAKHE TOWN SHIP PROCEED ALONG R543 ENTER VAN REBECK STREET AT WAKKERSTROOM, TURN LEFT AT KRUGER STREET PROCEED STRAIGHT THROUGH WAKKERSTROOM ENTER R54 PROCEED STRAIGHT VIA DUKERS DORP (MABLOLA)
12.6	2100F51205S210057657 - NEWCASTLE TO VEREENIGING  FROM NEWCASTLE TAXI RANK EXIT WITH VOLKTRER STREET AND TURN LEFT TO 34 KIRKLAND STREET AND TURN LEFT TO 31 ALLEN STREET AND TURN LEFT TO ROAD R34 TURN RIGHT TO R103 AND TURN LEFT TO R51 AND TURN RIGHT TO ROAD N3 AND TURN LEFT R54 TO VEREENIGING ENTER THE GENGHERTZOG STREET TURN RIGHT WITH STADICITY AND TURN LEFT TO UNION STREET AND TURN LEFT TO BEACON FIELD ENTER TO APPROVED VEREENIGING TAXI RANK AND RETURN USING THE SAME ROUTE.
12.7	2100F57207DR10057654 - NEWCASTLE TO MEMELSDORP FROM NEWCASTLE TAXI RANK EXIT VOLKTRER STREET TURN LEFT TO 34 KIRK STREET TURN LEFT TO 31 ALLEN STREET AND TURN LEFT TO ROAD R34 TO MEMEL TURN RIGHT WITH EELIFEES STREET TO APPROVED MEMELSDORP TAXI RANK AND RETURN USING THE SAME ROUTE.
12.8	2100F571005R10057656 - NEWCASTLE TO FRANKFORT  FROM NEWCASTLE TAXI RANK EXIT WITH VOORTREKKER STREET AND TURN LEFT TO 34 KIRKLAND STREET AND TURN LEFT TO 31 ALLEN STREET AND TURN LEFT TO ROAD R34 TURN RIGHT TO R103 AND TURN LEFT TO R34 ENTER WITH BACK STREET FRANKFORT WITH RIGHT AND TURN RIGHT NAMAHAADI STREET ENTER INTO APPROVED TAXI RANK IN FRANKFORT AND RETURN USING THE SAME ROUTE.
12.9	2202BR1205D010057666 - MADADENI TO GERMISTON FROM MADADENI CHECKERS LEFT TO BEER WHOLESAL, TURN RIGHT BETWEEN SECTION 5 AND SECTION 2 TURN RIGHT TO MAJUBA COLLEGE PASS MAGISTRATE OFFICE PROCEED TO TURN RIGHT AT INGAGANE RIVER PROCEED TO MATUKUZA ROBOT PROCEED STRAIGHT TO RAILWAY STATION KARBOCHEM, TURN LEFT ENTER ROAD N11 AND TURN RIGHT INTO ALLEN STREET TO NEWCASTLE LEFT R34 RIGHT R103 RIGHT N3 RIGHT M2 NORTH LEFT TO RAILWAY STREET GERMISTON TAXI RANK AND RETURN.
12.10	2100F58202BV10057643 - NEWCASTLE TO VOLKSRUST FROM NEWCASTLE TAXI RANK EXIT WITH VOLKTRER STREET, TURN LEFT TO R34 KIRKLAND STREET AND TURN LEFT TO 31 ALLEN STREET, TURN LEFT TO N11 ROAD VOLKRUST ENTER TO VOLKRUST WITH LAINGNEK STREET, TURN LEFT TO SAREL CILLIERS STREET AND TURN RIGHT INTO APPROVED VOLKSRUST TAXI RANK AND RETURN RIGHT WITH LOUWES STREET, TURN RIGHT TO LAINGSNEK STREET RETURNING USING THE SAME ROUTE.



## transport

Department:  
Transport  
Province of KwaZulu-Natal

## GAZETTE

LGKZNG17-2023-JUL

REGION: ALL

1)	<b>Application Number:</b> APP0127206	2)	<b>Gazette Number:</b> LGKZNG17-2023-JUL
3)	<b>Applicant:</b> M SIBIYA <b>ID NO.</b> 6310145662083 <b>Association:</b> MADADENI TAXI OWNERS ASSOCIATION	4)	<b>Applicant Address:</b> PO BOX 141226 MADADENI 2951
5)	<b>Existing Licence Holder:</b> NOT APPLICABLE <b>ID NO.</b> NOT APPLICABLE	6)	<b>Existing Licence Holder Address:</b> NOT APPLICABLE
7)	<b>Type of application:</b> ADD AUTHORISATIONS/ROUTES	8)	<b>Operating Licence Number:</b> LGKZN0103001261
9)	<b>Vehicle Type:</b> MINIBUS	10)	1 X 15 (SEATED) + 0 (STANDING)
11)	<b>Region:</b> AMAJUBA		
12.1	2202BR2100F500057612 - MADADENI (LIBRARY) TO NEWCASTLE FROM MADADENI LIBRARY AND COMMUNITY HALL, TURN LEFT INTO BEER WHOLESALE, TURN RIGHT AT ROBOT, AND PROCEED TO AMAJUBA COLLEGE, MAGISTRATE OFFICE. OR FROM MADADENI LIBRARY, TURN RIGHT TO ROAD INTERSECTION BETWEEN SECTION 2 AND 3, TURN LEFT TO KWASBALI TAVERN (BETWEEN 2 AND 3), TURN LEFT METHODIST CHURCH, PROCEED TO SECTION 1 CLINIC, KHUZANI SHOPPING CENTRE, PROCEED STRAIGHT TO BP GARAGE, AMAJUBA DISTRICT MUNICIPALITY OFFICE, IKHWEZI SECTION/POLICE STATION, TURN RIGHT AT ROBOT, TURN RIGHT TO INGAGANE ROAD INTERSECTION. TURN RIGHT AT THE ROBOT CROSSING INGAGANE RIVER TO MATUKUSA NEW TOWNSHIP AT KEYWAY MOTORS (MATUKUSA) ROBOT PROCEED STRAIGHT TO RAILWAY STATION KARBOCHEM. TURN LEFT ENTER ROAD N11 AND RIGHT INTO ALLEN STREET TO NEWCASTLE INTO ARBOR PARK TOWN HOUSES, PROCEED ON ALLEN STREET ENTER NEWCASTLE. TURN LEFT AT KIRKLAND STREET, TURN RIGHT AT VOORTREKKER STREET PROCEED ACROSS TERMINUS STREET ENTER APPROVED NEWCASTLE TAXI RANK. RETURN WITH THE SAME ROUTE TO MADADENI TOWNSHIP		
12.2	2202BR2100F500057613 - MADADENI (HIGH SCHOOL) TO NEWCASTLE FROM MADADENI HIGH SCHOOL, TURN RIGHT AT EMATSHENI AMHLOPHE TO ENYOKENI SECTION 3, TURN LEFT VODACOM CONTAINERS TO BHEKUKUPHIWA RESTAURANT. LEFT AT EHASHINI STOP TO ST JOHN CHURCH, TURN RIGHT TOWARDS SHOPRITE CENTRE, RIGHT AT CLINIC NO.7, TO KWASBALI TAVERN, TURN LEFT AT METHODIST CHURCH, TO CLINIC NO.1 AT SECTION 1, TURN LEFT AT BP GARAGE, TO AMAJUBA MUNICIPALITY OFFICE, INTO IKHWEZI SECTION, TO MADADENI POLICE STATION, TURN RIGHT AT ROBOT, RIGHT AT INGAGANE INTERSECTION ROBOT, ENTER ROAD 0483 FROM UTRECHT, OSIZWENI TO NEWCASTLE, TURN RIGHT AT KEYWAY MOTORS TO EMABHODI, PROTECTION SERVICE TURN ENTER RIGHT ALLEN STREET AT KEYWAY MOTORS PROCEED STRAIGHT, INTO RAILWAY STATION, KARBOCHEM OFF-RAMP TURN LEFT ENTER N11, TURN RIGHT AT ALLEN STREET TO NEWCASTLE, PROCEED ON ALLEN STREET, TURN LEFT AT KIRKLAND STREET, TURN RIGHT AT VOORTREKKER STREET, PROCEED ACROSS TERMINUS STREET ENTER APPROVED NEWCASTLE TAXI RANK. RETURN WITH SAME ROUTE TO MADADENI TOWNSHIP  .ALTERNATE: ROUTE STARTING POINT SAME AS ABOVE BUT AT KEYWAY MOTORS PROCEED STRAIGHT, TO RAILWAY STATION, TO KARBOCHEM OFF-RAMP, TURN LEFT ENTER N11, TURN RIGHT AT ALLEN STREET TO NEWCASTLE, PROCEED STRAIGHT INTO ARBOR PARK SUBURBS PROCEED ALONG TERMINUS STREET ENTER NEWCASTLE APPROVED TAXI RANK. RETURN SAME ROUTE TO MADADENI TOWNSHIP.		
12.3	2202BR2100F500057615 - MADADENI TO NEWCASTLE (TEXTILE INDUSTRY) FROM ZENZELE SHOPPING CENTRE, TURN RIGHT AT MADADENI HOSPITAL, TURN LEFT AT THOKOZA SHOPPING CENTRE, TURN RIGHT AT SCHOOL FOR DEAF, TURN LEFT CLINIC NO.5, SECTION5, VIA NTOBEKO L. P. SCHOOL, TURN LEFT OR RIGHT AMAJUBA COLLEGE, VIA MAGISTRATE OFFICE, VIA POLICE STATION, TURN RIGHT TO INGAGANE INTERSECTION, TURN RIGHT AT THE ROBOT CROSSING INGAGANE RIVER, VIA MATUKUSA NEW TOWNSHIP, AT KEWAY MOTORS (MATUKUSA) ROBOT TURN RIGHT AT INTERSECTION BETWEEN 5 AND 2 TOWARDS BEER WHOLESALE, TURN LEFT AT ROBOT, PROCEED. TURN LEFT AT CLINIC 3 SECTION 3 VIA KWASBALI TAVERN, TURN LEFT AT METHODIST, VIA SECTION 1, VIA AMAJUBA DISTRICT OFFICE, VIA KHUZANI SHOPPING CENTER, LEFT AT BP GARAGE, VIA MAGISTRATE VIA AMAJUBA DISTRICT, VIA IKHWEZI SECTION, TURN RIGHT AT MADADENI POLICE STATION ROBOT, PROCEED STRAIGHT TURN RIGHT INTO P483 ROAD TO MATUKUSA NEW SETTLEMENT (PICK AND DROP) PROCEED STRAIGHT, TURN AT KEWAY MOTORS INTO ASIPHEPHE ROAD PROCEED STRAIGHT ENTER ALBERT WESSELS DRIVE TO NEWCASTLE TEXTILE INDUSTRIES OFFLOAD AND LOAD ALL AROUND TEXTILE INDUSTRIES OR RETURN WITH SAME ROUTE TO MADADENI APPROVED TAXI RANK. PROCEED TURN LEFT AT CLINIC 3 SECTION 3 VIA KWASBALI TAVERN, LEFT AT METHODIST, VIA SECTION 1, VIA AMAJUBA DISTRICT OFFICE, VIA KHUZANI SHOPPING CENTER, LEFT AT BP GARAGE VIA MAGISTRATES OFFICE VIA AMAJUBA DISTRICT VIA IKHWEZI SECTION, RIGHT AT MADADENI POLICE STATION ROBOT, PROCEED TO NEWCASTLE OR RETURN WITH SAME ROUTE TO APPROVED CHECKERS TAXI RANK.		
12.4	2202BR2100F500057624 - MADADENI TO NEWCASTLE  FROM P1 SECTION 7(P) PROCEED STRAIGHT TO KWAMAKHULUKHULU SUPERMARKET, TURN LEFT AT THE CORNER PROCEED STRAIGHT, TURN RIGHT ENGULUBENI OR KUSAKUSA ENTER M-SECTION 7, VIA EYAKHO SHOPPING COMPLEX PROCEED STRAIGHT VIA EKHAMDUZE STORE, TURN LEFT AT LOKOTHWAYO BRICK & TILE SUPPLY, TURN RIGHT AT EKHAMDUZELIQUOR STORE ENTER L SECTION PROCEED, STRAIGHT TURN RIGHT, AT INTERSECTION, ENTER ROAD BETWEEN SECTION 7 (L0 AND SECTION 6, TURN LEFT PROCEED STRAIGHT, VIA AMAZULU HIGH SCHOOL, TURN LEFT AT EYETHU MOTORS SPARES, PROCEED STRAIGHT ON ROAD BETWEEN MADADENI HOSPITAL AND SECTION 6, TURN LEFT AT ZENZELE SHOPPING CENTRE ENTER ROAD BETWEEN SECTION 5 MADADENI HOSPITAL, PROCEED STRAIGHT TURN RIGHT ENTER ROAD SECTION 5 AND OPEN VELD, VIA CRIPPLE CENTRE, VIA CIRCUIT OFFICE, VIA AMAJUBA TECHNOLOGY CENTRE PROCEED STRAIGHT TURN LEFT, VIA AMAJUBA COLLEGE, VIA MAGISTRATES OFFICE, VIA MADADENI POLICE STATION PROCEED STRAIGHT ACROSS ROBOT, TURN RIGHT ON P483 ROAD, TO NEWCASTLE, VIA MATUKUSA NEW SETTLEMENT, TURN RIGHT KEYWAY ROBOT ENTER ASIPHEPHE ROAD PROCEED STRAIGHT ENTER ALBERT WESSELS DRIVE, VIA EMABHODINI PROCEED STRAIGHT VIA ENGINE GARAGE, PROCEED STRAIGHT ACROSS 4 WAY STOP TURN RIGHT AT ROBOT INTO FARADAY STREET, VIA KADBRO VEHICLE TESTING ENTER HARDWICK STREET, TURN OR PROCEED STRAIGHT, VIA VLAM CRESCENT TURN RIGHT AT HARDWICK STREET, PROCEED STRAIGHT, TURN LEFT KINGS HOTEL ENTER HARDING STREET PROCEED STRAIGHT, TURN LEFT. ALLEN STREET PROCEED STRAIGHT, TURN LEFT AT KIRKLAND STREET, TURN RIGHT AT VOORTREKKER STREET PROCEED STRAIGHT TERMINUS ENTER APPROVED NEWCASTLE TAXI RANK. RETURN SAME ROUTE TO P1 SECTION7.		
12.5	2100F521005B10057640 - NEWCASTLE TO EMPANGENI. FROM MADADENI SECTION 6 AND NEWCASTLE TAXI RANK. FROM NEWCASTLE TAXI RANK PROCEED ACROSS TERMINUS STREET INTO VOORTREKKER STREET, TURN LEFT AT KIRKLAND STREET, TURN RIGHT AT ALLEN STREET PROCEED STRAIGHT VIA ARBOR PARK SUBURB, TURN LEFT INTO N11 ROAD PROCEED STRAIGHT TURN RIGHT TO P483 ROAD VIA BLAUBOSCH OSIZWENI TO UTRECHT, TURN RIGHT AT UTRECHT ROAD INTERSECTION ENTER R34 ROAD PROCEED STRAIGHT TURN LEFT AT BLOODRIVER ENTER R33 ROAD AND R34 PROCEED STRAIGHT VIA STILWATER BP GARAGE ON ROAD TO VRYHEID, TURN RIGHT AT CROSS ROADS BEFORE ENTERING VRYHEID PROCEED ON R34 ROAD VIA VRYHEID PROCEED STRAIGHT VIA MELMOTH, TURN LEFT AT ENKWALINI NDUNDULU AREA PROCEED STRAIGHT ON R34 ENTER EMPANGENI MAIN ROAD TURN RIGHT AT BOXER SHOPPING CENTER ENTER ?A? TAXI RANK EMPANGENI, RETURN SAME ROUTE TO MADADENI SECTION 6 NEWCASTLE.		
12.6	2100F52207GY10057636 - NEWCASTLE TO NQUTU FROM APPROVES TAXI RANK IN NEWCASTLE PROCEED STRAIGHT ACROSS TERMINUS STREET INTO VOORTREKKER STREET, TURN LEFT AT KIRKLAND STREET, TURN RIGHT AT ALLEN STREET PROCEED STRAIGHT, VIA ARBOR PARK SUBURB, TURN LEFT ENTER N11 ROAD THEN TURN RIGHT INTO P483 ROAD VIA OSIZWENI ROAD TO UTRECHT, TURN RIGHT AT UTRECHT ROAD INTERSECTION ENTER R34 ROAD. PROCEED STRAIGHT AT BLOOD RIVER CROSSROAD PROCEED ACROSS R33 ROAD ENTER P54 ROAD TO NQUTHU APPROVED TAXI RANK DESTINATION, RETURN SAME ROUTE TO NEWCASTLE.		





## transport

Department:  
Transport  
Province of KwaZulu-Natal

## GAZETTE

LGKZNG17-2023-JUL

REGION: ALL

12.7	<p>2202BR2100F500057611 - MADADENI TO NEWCASTLE</p> <p>FROM KWAHOFINA ECANAN SECTION NEW SETTLEMENT HOUSING AND THE RIVERSIDE PROCEED STRAIGHT ON ROAD BETWEEN SECTION 3 AND RIVERSIDE HOUSING AT FOUR WAY STOP PROCEED STRAIGHT VIA METHODIST CHURCH VIA SECTION 1 CLINIC AND TAXI RANK, TURN RIGHT AT SECTION 1 RANK PROCEED STRAIGHT, TURN LEFT AT KWAMAVUSO CORNER HOUSE PROCEED STRAIGHT, TURN LEFT AT LUTHERAN CHURCH PROCEED STRAIGHT, TURN RIGHT EMBONGOLWENI CHURCH, VIA BP GARAGE, VIA AMAJUBA DISTRICT OFFICE IKHWEZI SECTION AND VIA SAPS STATION MADADENI AT ROBOT, TURN RIGHT TO INGAGANE INTERSECTION, TURN RIGHT AT THE ROBOT CROSSING INGAGANE RIVER VIA RAILWAY STATION MATUKUSA NEW TOWNSHIP AT KEYWAY MOTORS (MATUKUSA) ROBOT PROCEED STRAIGHT VIA RAILWAY STATION KARBOCHEM, TURN LEFT ENTER ROAD N11 AND TURN RIGHT INTO ALLEN STREET TO NEWCASTLE, VIA ARBOR PARK TOWN HOUSES, PROCEED ON ALLEN STREET ENTER NEWCASTLE, TURN LEFT AT KIRKLAND STREET, TURN RIGHT AT VOORTREKKER STREET PROCEED STRAIGHT ACROSS TERMINUS STREET TAXI RANK. RETURN WITH THE SAME ROUTE TO MADADENI TOWNSHIP.</p> <p>OR</p> <p>TURN RIGHT AT KEYWAY MOTORS ROBOT INTO ALBERT WESSELS ROAD VIA EMABHODINI NEWCASTLE TEXTILE INDUSTRIES AND HEAVY ENGINEERING INDUSTRY. PROCEED STRAIGHT VIA ENGINE GARAGE. VIA FOUR WAY STOP PROCEED STRAIGHT, TURN RIGHT AT ROBOT VIA KARBRO TESTING STATION, TURN RIGHT ENTER HARDWICK STREET, TURN LEFT AT KINGS HOTEL INTO HARDING STREET PROCEED STRAIGHT, TURN RIGHT AT BP GARAGE AND BRAD LOWS FURNISHERS, INTO ALLEN STREET PROCEED STRAIGHT, TURN LEFT AT KIRKLAND STREET, TURN RIGHT INTO VOORTREKKER STREET PROCEED STRAIGHT ACROSS TERMINUS STREET ENTER NEWCASTLE APPROVED TAXI RANK. RETURN WITH SAME ROUTE TO MADADENI TOWNSHIP.</p>
12.8	<p>2100F522068T10057628 - NEWCASTLE TO PIETERMARITZBURG.</p> <p>FROM NEWCASTLE APPROVED TAXI RANK PROCEED ACROSS TERMINUS STREET, ENTER VOORTREKKER STREET, TURN LEFT TO KIRKLAND STREET, TURN RIGHT ENTER ALLEN STREET, TURN LEFT TO N11, TURN LEFT TO HELPMEEKAR ROAD, TURN RIGHT TO PETERS ROAD THROUGH INDUSTRIAL, TURN RIGHT TO COLENZO ROAD, TURN RIGHT TON3, TURN LEFT TO CHURCH STREET, TURN LEFT TO EAST STREET ENTER PIETERMARITZBURG APPROVED TAXI RANK. RETURN WITH THE SAME ROUTE TO NEWCASTLE.</p>





## transport

Department:  
Transport  
Province of KwaZulu-Natal

## GAZETTE

LGKZNG17-2023-JUL

REGION: ALL

1) <b>Application Number:</b> APP0127661	2) <b>Gazette Number:</b> LGKZNG17-2023-JUL
3) <b>Applicant:</b> NE DHLAMINI <b>ID NO.</b> 6412070244083 <b>Association:</b> MADADENI TAXI OWNERS ASSOCIATION	4) <b>Applicant Address:</b> PO BOX 4060 MADADENI 2951
5) <b>Existing Licence Holder:</b> NOT APPLICABLE <b>ID NO.</b> NOT APPLICABLE	6) <b>Existing Licence Holder Address:</b> NOT APPLICABLE
7) <b>Type of application:</b> ADD AUTHORISATIONS/ROUTES	8) <b>Operating Licence Number:</b> LGKZN0103001222
9) <b>Vehicle Type:</b> MINIBUS	10) 1 X 15 (SEATED) + 0 (STANDING)
11) <b>Region:</b> AMAJUBA	
12.1	2100F58203DW10057647 - NEWCASTLE TO SECUNDA FROM NEWCASTLE TAXI RANK EXIT WITH VOLTREK STREET AND TURN LEFT TO R34 KIRKLAND STREET AND TURN LEFT TO 31 ALLEN STREET AND TURN LEFT TO JOIN N11 ROAD TO VOLKRUST ENTER TO VOLKRUST WITH LAINGSNEK STREET AND TURN LEFT TO JOUBERT STREET AND TURN RIGHT TO DANPIENAAR STREET ROAD R23 ENTER TO STANDERTON WITH BOTHA STREET AND TURN RIGHT TO LOMBATH STREET AND TURN LEFT TO BOUMANN STREET R50 AND TURN RIGHT TO ROAD R546 AND TURN RIGHT TO A LUTHULI STREET AND TURN LEFT TO SEKODIBENG ENTER TO APPROVED SECUNDA TAXI RANK WITH PAUL KRUGER STREET EXIT WITH ETTINNE ROSSEAU RETURNING THE SAME ROUTE.
12.2	2202BQ8100JS10057644 - NEWCASTLE TO STANDERTON FROM NEWCASTLE TAXI RANK EXIT WITH VOLKTRERKER STREET TURN LEFT TO R34 KIRKLAND STREET AND TURN LEFT 31 ALLEN STREET AND TURN TO JOIN ROAD N11 TO VOLKRUST TO ENTER VOLKRUST WITH LAINGSNEK STREET AND TURN LEFT TO JOUBERT AND TURN RIGHT TO DANPIENAAR STREET ROAD R23 ENTER STANDERTON WITH BOTHA STREET TURN RIGHT TO VRY STREET ENTER TO APPROVED STANDERTON TAXI RANK EXIT WITH ANDRIES PRETORIUS STREET AND RETURN USING THE SAME ROUTE.
12.3	2100F582026010057648 - NEWCASTLE TO ERMELO FROM NEWCASTLE TAXI RANK EXIT WITH VOLKTRERKER STREET AND TURN LEFT TO 34 KIRKLAND STREET AND TURN LEFT TO 31 ALLEN STREET AND TURN LEFT TO JOIN N11 ROAD TO VOLKRUST ENTER TO VOLKRUST WITH LAINGSNEK STREET AREMESFORT ENTER WITH N11 ROAD TO ERMELO WITH KIRK STREET AND TURN RIGHT TO JOUBERT STREET AND TURN LEFT TO ENNIS STREET AND TURN RIGHT TO NAUDE STREET TO APPROVED ERMELO TAXI RANK AND RETURN USING THE SAME ROUTE.
12.4	2100F582011410057649 - NEWCASTLE TO PIET RETIEF FROM NEWCASTLE TAXI RANK EXIT WITH VOLKTRERKER STREET AND TURN LEFT TO R34 KIRKLAND STREET AND TURN LEFT TO 31 ALLEN STREET AND TURN LEFT TO ROAD R34 TURN RIGHT TO R103 AND TURN LEFT TO R34 ENTER WITH BACK STREET FRANKFORT WITH RIGHT AND TURN RIGHT NAMAHADEI STREET ENTER INTO APPROVED TAXI RANK IN PIET RETIEF AND RETURN USING THE SAME ROUTE.
12.5	2100F582011410057634 - NEWCASTLE TO PIET RETIEF FROM NEWCASTLE TAXI RANK ENTER TERMINUS STREET, TURN RIGHT AT VOORTREKKER STREET, TURN LEFT INTO ALLEN STREET PROCEED STRAIGHT. TURN LEFT AT KIRKLAND STREET, TURN LEFT INTO ALLEN STREET PROCEED STRAIGHT, TURN LEFT NEAR RTI OFFICE ROAD PROCEED STRAIGHT TO CHARLESTOWN ENTER LANGS NEL STREET AT VOLKRUST PROCEED STRAIGHT, TURN RIGHT AT DE KOCK STREET INTO R543, PROCEED STRAIGHT TO VUKUZAKHE TOWN SHIP PROCEED ALONG R543 ENTER VAN REBECK STREET AT WAKKERSTROOM, TURN LEFT AT KRUGER STREET PROCEED STRAIGHT THROUGH WAKKERSTROOM ENTER R54 PROCEED STRAIGHT VIA DUIKERS DORP (MABLOLA)
12.6	2100F51205S210057657 - NEWCASTLE TO VEREENIGING FROM NEWCASTLE TAXI RANK EXIT WITH VOLKTRERKER STREET AND TURN LEFT TO 34 KIRKLAND STREET AND TURN LEFT TO 31 ALLEN STREET AND TURN LEFT TO ROAD R34 TURN RIGHT TO R103 AND TURN LEFT TO R51 AND TURN RIGHT TO ROAD N3 AND TURN LEFT R54 TO VEREENIGING ENTER THE GENGHERTZOG STREET TURN RIGHT WITH STADICITY AND TURN LEFT TO UNION STREET AND TURN LEFT TO BEACON FIELD ENTER TO APPROVED VEREENIGING TAXI RANK AND RETURN USING THE SAME ROUTE.
12.7	2100F57207DR10057654 - NEWCASTLE TO MEMELSDORP FROM NEWCASTLE TAXI RANK EXIT VOLKTRERKER STREET TURN LEFT TO 34 KIRK STREET TURN LEFT TO 31 ALLEN STREET AND TURN LEFT TO ROAD R34 TO MEMEL TURN RIGHT WITH EELIFEES STREET TO APPROVED MEMELSDORP TAXI RANK AND RETURN USING THE SAME ROUTE.
12.8	2100F571005R10057656 - NEWCASTLE TO FRANKFORT FROM NEWCASTLE TAXI RANK EXIT WITH VOORTREKKER STREET AND TURN LEFT TO 34 KIRKLAND STREET AND TURN LEFT TO 31 ALLEN STREET AND TURN LEFT TO ROAD R34 TURN RIGHT TO R103 AND TURN LEFT TO R34 ENTER WITH BACK STREET FRANKFORT WITH RIGHT AND TURN RIGHT NAMAHADEI STREET ENTER INTO APPROVED TAXI RANK IN FRANKFORT AND RETURN USING THE SAME ROUTE.
12.9	2202BR1205D010057666 - MADADENI TO GERMISTON FROM MADADENI CHECKERS LEFT TO BEER WHOLESAL, TURN RIGHT BETWEEN SECTION 5 AND SECTION 2 TURN RIGHT TO MAJUBA COLLEGE PASS MAGISTRATE OFFICE PROCEED TO TURN RIGHT AT INGAGANE RIVER PROCEED TO MATUKUZA ROBOT PROCEED STRAIGHT TO RAILWAY STATION KARBOCHEM, TURN LEFT ENTER ROAD N11 AND TURN RIGHT INTO ALLEN STREET TO NEWCASTLE LEFT R34 RIGHT R103 RIGHT N3 RIGHT M2 NORTH LEFT TO RAILWAY STREET GERMISTON TAXI RANK AND RETURN.
12.10	2100F58202BV10057643 - NEWCASTLE TO VOLKSRUST FROM NEWCASTLE TAXI RANK EXIT WITH VOLKTRERKER STREET, TURN LEFT TO R34 KIRKLAND STREET AND TURN LEFT TO 31 ALLEN STREET, TURN LEFT TO N11 ROAD VOLKRUST ENTER TO VOLKRUST WITH LAINGSNEK STREET, TURN LEFT TO SAREL CILLIERS STREET AND TURN RIGHT INTO APPROVED VOLKSRUST TAXI RANK AND RETURN RIGHT WITH LOUWES STREET, TURN RIGHT TO LAINGSNEK STREET RETURNING USING THE SAME ROUTE.



## transport

Department:  
Transport  
Province of KwaZulu-Natal

## GAZETTE

LGKZNG17-2023-JUL

REGION: ALL

1) <b>Application Number:</b> APP0127744	2) <b>Gazette Number:</b> LGKZNG17-2023-JUL
3) <b>Applicant:</b> MF KHONJELWAYO <b>ID NO.</b> 8503135934086 <b>Association:</b> MADADENI TAXI OWNERS ASSOCIATION	4) <b>Applicant Address:</b> P.O BOX 60419 INGQAYIZIVELE 2957
5) <b>Existing Licence Holder:</b> NOT APPLICABLE <b>ID NO.</b> NOT APPLICABLE	6) <b>Existing Licence Holder Address:</b> NOT APPLICABLE
7) <b>Type of application:</b> ADD AUTHORISATIONS/ROUTES	8) <b>Operating Licence Number:</b> LGKZN0103000835
9) <b>Vehicle Type:</b> MINIBUS	10) 1 X 15 (SEATED) + 0 (STANDING)
11) <b>Region:</b> AMAJUBA	
12.1	2100F52202EN10057626 - NEWCASTLE TO ESTCOURT FROM NEWCASTLE APPROVED TAXI RANK, TURN RIGHT AT VOORTREKKER, TURN LEFT TO KIRKLAND STREET, TURN RIGHT ENTER ALLEN STREET, TURN RIGHT TO N11, TURN LEFT TO HELPMEEKAR, TURN TO PETERS ROAD, TURN RIGHT TO COLENSE ROAD, TURN LEFT TO R103, ENTER ALEXANDRA ROAD, TURN RIGHT TO HARDING STREET ENTER APPROVED ESTCOURT TAXI RANK. RETURN WITH THE SAME ROUTE TO NEWCASTLE.
12.2	2100F522068T10057628 - NEWCASTLE TO PITERMARITZBURG. FROM NEWCASTLE APPROVED TAXI RANK PROCEED ACROSS TERMINUS STREET, ENTER VOORTREKKER STREET, TURN LEFT TO KIRKLAND STREET, TURN RIGHT ENTER ALLEN STREET, TURN LEFT TO N11, TURN LEFT TO HELPMEEKAR ROAD, TURN RIGHT TO PETERS ROAD THROUGH INDUSTRIAL, TURN RIGHT TO COLENSE ROAD, TURN RIGHT TON3, TURN LEFT TO CHURCH STREET, TURN LEFT TO EAST STREET ENTER PIETERMARITZBURG APPROVED TAXI RANK. RETURN WITH THE SAME ROUTE TO NEWCASTLE.
12.3	2100F52206LS10057629 - NEWCASTLE TO DURBAN FROM NEWCASTLE APPROVED TAXI RANK, PROCEED ACROSS TERMINUS STREET, TURN RIGHT AT VOORTREKKER STREET, TURN LEFT INTO KIRKLAND STREET, TURN RIGHT ENTER ALLEN STREET PROCEED STRAIGHT, TURN RIGHT TO N11, TURN LEFT TO HELPMEEKAR, TURN RIGHT TO PETERS ROAD, TURN RIGHT TO COLENSE ROAD, TURN LEFT TO R103, TURN LEFT TO N3, TURN LEFT TO ALICE STREET, TURN LEFT TO ALBERT ROAD, TURN RIGHT TO MNGENI ROAD ENTER APPROVED DURBAN TAXI RANK CORNER OF UMNGENI ROAD AND OSBORN ROAD. RETURN WITH THE SAME ROUTE TO NEWCASTLE.
12.4	2100F521005B10057640 - NEWCASTLE TO EMPANGENI. FROM MADADENI SECTION 6 AND NEWCASTLE TAXI RANK. FROM NEWCASTLE TAXI RANK PROCEED ACROSS TERMINUS STREET INTO VOORTREKKER STREET, TURN LEFT AT KIRKLAND STREET, TURN RIGHT AT ALLEN STREET PROCEED STRAIGHT VIA ARBOR PARK SUBURB, TURN LEFT INTO N11 ROAD PROCEED STRAIGHT TURN RIGHT TO P483 ROAD VIA BLAUBOSCH OSIZWENI TO UTRECHT, TURN RIGHT AT UTRECHT ROAD INTERSECTION ENTER R34 ROAD PROCEED STRAIGHT TURN LEFT AT BLOODRIVER ENTER R33 ROAD AND R34 PROCEED STRAIGHT VIA STILWATER BP GARAGE ON ROAD TO VRYHEID, TURN RIGHT AT CROSS ROADS BEFORE ENTERING VRYHEID PROCEED ON R34 ROAD VIA VRYHEID PROCEED STRAIGHT VIA MELMOTH, TURN LEFT AT ENKWALINI NDUNDULU AREA PROCEED STRAIGHT ON R34 ENTER EMPANGENI MAIN ROAD TURN RIGHT AT BOXER SHOPPING CENTER ENTER ?A? TAXI RANK EMPANGENI, RETURN SAME ROUTE TO MADADENI SECTION 6 NEWCASTLE.
12.5	2100F52207GY10057636 - NEWCASTLE TO NQUTU FROM APPROVES TAXI RANK IN NEWCASTLE PROCEED STRAIGHT ACROSS TERMINUS STREET INTO VOORTREKKER STREET, TURN LEFT AT KIRKLAND STREET, TURN RIGHT AT ALLEN STREET PROCEED STRAIGHT, VIA ARBOR PARK SUBURB, TURN LEFT ENTER N11 ROAD THEN TURN RIGHT INTO P483 ROAD VIA OSIZWENI ROAD TO UTRECHT, TURN RIGHT AT UTRECHT ROAD INTERSECTION ENTER R34 ROAD. PROCEED STRAIGHT AT BLOOD RIVER CROSSROAD PROCEED ACROSS R33 ROAD ENTER P54 ROAD TO NQUTHU APPROVED TAXI RANK DESTINATION, RETURN SAME ROUTE TO NEWCASTLE.
12.6	2202BQ2207J810057637 - NEWCASTLE TO PAULPIETERSBURG FROM NEWCASTLE TAXI RANK, PROCEED STRAIGHT ACROSS TERMINUS STREET INTO VOORTREKKER STREET PROCEED STRAIGHT, TURN LEFT AT KIRKLAND STREET, TURN RIGHT AT ALLEN STREET PROCEED STRAIGHT VIA ARBOR PARK SUBURB, TURN LEFT ENTER N11 ROAD PROCEED STRAIGHT, TURN RIGHT INTO P483 VIA OSIZWENI TO UTRECHT, TURN RIGHT AT UTRECHT ROAD INTERSECTION ENTER R34 ROAD PROCEED STRAIGHT, TURN LEFT AT BLOOD RIVER ENTER R33 ROAD AND R34 PROCEED STRAIGHT TO VRYHEID, TURN LEFT AT STILWATER BP GARAGE PROCEED STRAIGHT ENTER R33 ROAD TO PAULPIETERSBURG TURN RIGHT AT KRUGER STREET PROCEED STRAIGHT ENTER PAULPIETERSBURG TAXI RANK. RETURN SAME ROUTE TO NEWCASTLE.
12.7	2100F521004P10057664 - NEWCASTLE TO DUNDEE. FROM NEWCASTLE APPROVED TAXI RANK PROCEED ACROSS TERMINUS STREET, ENTER VOORTREKKER STREET TURN LEFT TO KIRKLAND STREET, TURN RIGHT ENTER ALLEN STREET, PROCEED TURN LEFT TO N11 PROCEED STRAIGHT TURN LEFT TO R621 VIA NDH ENTER PROCEED STRAIGHT VIA HUTTENSBRUT TURN LEFT TO DUNDEE ENTER LANDMAN STREET TURN LEFT ENTER DUNDEE APPROVED TAXI RANK RETURN WITH SAME ROUTE TO NEWCASTLE.
12.8	2100F52207I010057635 - NEWCASTLE TO MONDLO FROM APPROVED TAXI RANK IN NEWCASTLE PROCEED STRAIGHT ACROSS TERMINUS STREET INTO VOORTREKKER STREET, TURN LEFT AT KIRKLAND STREET, TURN RIGHT AT ALLEN STREET PROCEED STRAIGHT, VIA ARBOR PARK SUBURB. TURN LEFT ENTER N11 ROAD, TURN RIGHT INTO P483 ROAD VIA OSIZWENI TO UTRECHT, TURN RIGHT AT UTRECHT ROAD INTERSECTION ENTER ROAD R34 ROAD. PROCEED STRAIGHT AT BLOOD RIVER PROCEED STRAIGHT ACROSS R33 ROAD ENTER P54 ROAD TO NQUTHU, TURN LEFT AT KWAGRACE SHOPPING CENTRE PROCEED STRAIGHT ON THAT ROAD ENTER MONDLO. TURN LEFT TO MONDLO TAXI RANK. RETURN SAME ROUTE TO NEWCASTLE.
12.9	2100F522076H10057639 - NEWCASTLE TO NONGOMA MADADENI TO SECTION 6 IN NEWCASTLE TO NONGOMA. FROM MADADENI SECTION 6 PROCEED STRAIGHT TO CAVAN FARM ROBOT, TURN LEFT ROAD INTERSECTION ENTER P483 ROAD, VIA OSIZWENI TO UTRECHT, TURN RIGHT AT UTRECHT ROAD INTERSECTION ENTER R34 ROAD PROCEED STRAIGHT VIA NLAZADELO SCHOOL, TURN LEFT AT BLOOD RIVER ENTER R33 AND R34 TO VRYHEID PROCEED STRAIGHT AT CROSS ROADS BEFORE REACHING VRYHEID ON REACHING R34 ROAD PROCEED STRAIGHT VIA BHEKUZULU TOWNSHIP ENTER R69 ROAD LOUWSBURG, PROCEED STRAIGHT VIA DRIEFONTEIN, VIA CORONATION, TURN RIGHT ENTER R618 ROAD VIA NGOME FOREST, VIA BENEDICT HOSPITAL TO NONGOMA TOWN PROCEED STRAIGHT ENTER NONGOMA TAXI RANK, RETURN SAME ROUTE TO MADADENI SECTION 6 AND NEWCASTLE.
12.10	2202BQ2207B500057663 - NEWCASTLE TO UTRECHT FROM NEWCASTLE TAXI RANK WITH VOORTREKKER STREET TURN LEFT TO 34 KIRKLAND STREET AND TURN LEFT TO 31 ALLEN STREET AND TURN LEFT TO JOIN N11 ROAD TURN RIGHT TO UTRECHT ROAD AND TURN LEFT TO UTRECHT INTO APPROVED TAXI RANK AND RETURN BACK USING THE SAME ROUTE.



## transport

Department:  
Transport  
Province of KwaZulu-Natal

## GAZETTE

LGKZNG17-2023-JUL

REGION: ALL

12.11	<p>2202BR2100F500057612 - MADADENI (LIBRARY) TO NEWCASTLE</p> <p>FROM MADADENI LIBRARY AND COMMUNITY HALL, TURN LEFT INTO BEER WHOLESAL, TURN RIGHT AT ROBOT, AND PROCEED TO AMAJUBA COLLEGE, MAGISTRATE OFFICE, OR FROM MADADENI LIBRARY, TURN RIGHT TO ROAD INTERSECTION BETWEEN SECTION 2 AND 3, TURN LEFT TO KWASBALI TAVERN (BETWEEN 2 AND 3), TURN LEFT METHODIST CHURCH, PROCEED TO SECTION 1 CLINIC, KHUZANI SHOPPING CENTRE, PROCEED STRAIGHT TO BP GARAGE, AMAJUBA DISTRICT MUNICIPALITY OFFICE, IKHWEZI SECTION/POLICE STATION, TURN RIGHT AT ROBOT, TURN RIGHT TO INGAGANE ROAD INTERSECTION. TURN RIGHT AT THE ROBOT CROSSING INGAGANE RIVER TO MATUKUSA NEW TOWNSHIP AT KEYWAY MOTORS (MATUKUSA) ROBOT PROCEED STRAIGHT TO RAILWAY STATION KARBOCHEM. TURN LEFT ENTER ROAD N11 AND RIGHT INTO ALLEN STREET TO NEWCASTLE INTO ARBOR PARK TOWN HOUSES, PROCEED ON ALLEN STREET ENTER NEWCASTLE. TURN LEFT AT KIRKLAND STREET, TURN RIGHT AT VOORTREKKER STREET PROCEED ACROSS TERMINUS STREET ENTER APPROVED NEWCASTLE TAXI RANK. RETURN WITH THE SAME ROUTE TO MADADENI TOWNSHIP</p>
12.12	<p>2202BR2100F500057613 - MADADENI (HIGH SCHOOL) TO NEWCASTLE</p> <p>FROM MADADENI HIGH SCHOOL, TURN RIGHT AT EMATSHENI AMHLOPHE TO ENYOKENI SECTION 3, TURN LEFT VODACOM CONTAINERS TO BHEKUKUPHIWA RESTAURANT, LEFT AT EHASHINI STOP TO ST JOHN CHURCH, TURN RIGHT TOWARDS SHOPRITE CENTRE, RIGHT AT CLINIC NO.7, TO KWASBALI TAVERN, TURN LEFT AT METHODIST CHURCH, TO CLINIC NO.1 AT SECTION 1 TO BP GARAGE, TO AMAJUBA MUNICIPALITY OFFICE, INTO IKHWEZI SECTION, TO MADADENI POLICE STATION, TURN RIGHT AT ROBOT, RIGHT AT INGAGANE INTERSECTION ROBOT, ENTER ROAD 0483 FROM UTRECHT, OSIZWENI TO NEWCASTLE, TURN RIGHT AT KEYWAY MOTORS TO EMABHODI, PROTECTION SERVICE, TURN ENTER RIGHT ALLEN STREET AT KEYWAY MOTORS PROCEED STRAIGHT, INTO RAILWAY STATION, KARBOCHEM OFF-RAMP TURN LEFT ENTER N11, TURN RIGHT AT ALLEN STREET TO NEWCASTLE, PROCEED ON ALLEN STREET, TURN LEFT AT KIRKLAND STREET, TURN RIGHT AT VOORTREKKER STREET, PROCEED ACROSS TERMINUS STREET ENTER APPROVED NEWCASTLE TAXI RANK. RETURN WITH SAME ROUTE TO MADADENI TOWNSHIP</p> <p>ALTERNATE: ROUTE STARTING POINT SAME AS ABOVE BUT AT KEYWAY MOTORS PROCEED STRAIGHT, TO RAILWAY STATION, TO KARBOCHEM OFF-RAMP, TURN LEFT ENTER N11, TURN RIGHT AT ALLEN STREET TO NEWCASTLE, PROCEED STRAIGHT INTO ARBOR PARK SUBURBS PROCEED ALONG TERMINUS STREET ENTER NEWCASTLE APPROVED TAXI RANK. RETURN SAME ROUTE TO MADADENI TOWNSHIP.</p>
12.13	<p>2202BR2100F500057615 - MADADENI TO NEWCASTLE (TEXTILE INDUSTRY)</p> <p>FROM ZENZELE SHOPPING CENTRE, TURN RIGHT AT MADADENI HOSPITAL, TURN LEFT AT THOKOZA SHOPPING CENTRE, TURN RIGHT AT SCHOOL FOR DEAF, TURN LEFT CLINIC NO.5, SECTION 5, VIA NTOBEKO L. P. SCHOOL, TURN LEFT OR RIGHT AMAJUBA COLLEGE, VIA MAGISTRATE OFFICE, VIA POLICE STATION, TURN RIGHT TO INGAGANE INTERSECTION, TURN RIGHT AT THE ROBOT CROSSING INGAGANE RIVER, VIA MATUKUSA NEW TOWNSHIP, AT KEWAY MOTORS (MATUKUSA) ROBOT TURN RIGHT AT INTERSECTION BETWEEN 5 AND 2 TOWARDS BEER WHOLESAL, TURN LEFT AT ROBOT, PROCEED, TURN LEFT AT CLINIC 3 SECTION 3 VIA KWASIBALI TAVERN, TURN LEFT AT METHODIST, VIA SECTION 1, VIA AMAJUBA DISTRICT OFFICE, VIA KHUZANI SHOPPING CENTER, LEFT AT BP GARAGE, VIA MAGISTRATE VIA AMAJUBA DISTRICT, VIA IKHWEZI SECTION, TURN RIGHT AT MADADENI POLICE STATION ROBOT, PROCEED STRAIGHT TURN RIGHT INTO P483 ROAD TO MATUKUSA NEW SETTLEMENT (PICK AND DROP) PROCEED STRAIGHT, TURN AT KEWAY MOTORS INTO ASIPHEPHE ROAD PROCEED STRAIGHT ENTER ALBERT WESSELS DRIVE TO NEWCASTLE TEXTILE INDUSTRIES OFFLOAD AND LOAD ALL AROUND TEXTILE INDUSTRIES OR RETURN WITH SAME ROUTE TO MADADENI APPROVED TAXI RANK. PROCEED TURN LEFT AT CLINIC 3 SECTION 3 VIA KWASBALI TAVERN, LEFT AT METHODIST, VIA SECTION 1, VIA AMAJUBA DISTRICT OFFICE, VIA KHUZANI SHOPPING CENTER, LEFT AT BP GARAGE VIA MAGISTRATES OFFICE VIA AMAJUBA DISTRICT VIA IKHWEZI SECTION, RIGHT AT MADADENI POLICE STATION ROBOT, PROCEED TO NEWCASTLE OR RETURN WITH SAME ROUTE TO APPROVED CHECKERS TAXI RANK.</p>
12.14	<p>2202BR2100F500057624 - MADADENI TO NEWCASTLE</p> <p>FROM P1 SECTION 7(P) PROCEED STRAIGHT TO KWAMAKHULUKHULU SUPERMARKET, TURN LEFT AT THE CORNER PROCEED STRAIGHT, TURN RIGHT ENGLUBENI OR KUSAKUSA ENTER M-SECTION 7, VIA EYAKHO SHOPPING COMPLEX PROCEED STRAIGHT VIA EKHAMDUZE STORE, TURN LEFT AT LOKOTHWAYO BRICK &amp; TILE SUPPLY, TURN RIGHT AT EKHAMDUZELIQUOR STORE ENTER L SECTION PROCEED, STRAIGHT TURN RIGHT, AT INTERSECTION, ENTER ROAD BETWEEN SECTION 7 (L0 AND SECTION 6, TURN LEFT PROCEED STRAIGHT, VIA AMAZULU HIGH SCHOOL, TURN LEFT AT EYETHU MOTORS SPARES, PROCEED STRAIGHT ON ROAD BETWEEN MADADENI HOSPITAL AND SECTION 6, TURN LEFT AT ZENZELE SHOPPING CENTRE ENTER ROAD BETWEEN SECTION 5 MADADENI HOSPITAL, PROCEED STRAIGHT TURN RIGHT ENTER ROAD SECTION 5 AND OPEN VELD, VIA CRIPPLE CENTRE, VIA CIRCUIT OFFICE, VIA AMAJUBA TECHNOLOGY CENTRE PROCEED STRAIGHT TURN LEFT, VIA AMAJUBA COLLEGE, VIA MAGISTRATES OFFICE, VIA MADADENI POLICE STATION PROCEED STRAIGHT ACROSS ROBOT, TURN RIGHT ON P483 ROAD, TO NEWCASTLE, VIA MATUKUSA NEW SETTLEMENT, TURN RIGHT KEYWAY ROBOT ENTER ASIPHEPHE ROAD PROCEED STRAIGHT ENTER ALBERT WESSELS DRIVE, VIA EMABHODINI PROCEED STRAIGHT VIA ENGINE GARAGE, PROCEED STRAIGHT ACROSS 4 WAY STOP TURN RIGHT AT ROBOT INTO FARADAY STREET, VIA KADBRO VEHICLE TESTING ENTER HARDWICK STREET, TURN OR PROCEED STRAIGHT, VIA VLAM CRESCENT TURN RIGHT AT HARDWICK STREET PROCEED STRAIGHT, TURN LEFT KINGS HOTEL ENTER HARDING STREET PROCEED STRAIGHT, TURN LEFT, ALLEN STREET PROCEED STRAIGHT, TURN LEFT AT KIRKLAND STREET, TURN RIGHT AT VOORTREKKER STREET PROCEED STRAIGHT TERMINUS ENTER APPROVED NEWCASTLE TAXI RANK. RETURN SAME ROUTE TO P1 SECTION 7.</p>
12.15	<p>2202BR2100F500057611 - MADADENI TO NEWCASTLE</p> <p>FROM KWAHOFINA ECANAN SECTION NEW SETTLEMENT HOUSING AND THE RIVERSIDE PROCEED STRAIGHT ON ROAD BETWEEN SECTION 3 AND RIVERSIDE HOUSING AT FOUR WAY STOP PROCEED STRAIGHT VIA METHODIST CHURCH VIA SECTION 1 CLINIC AND TAXI RANK, TURN RIGHT AT SECTION 1 RANK PROCEED STRAIGHT, TURN LEFT AT KWAMAVUSO CORNER HOUSE PROCEED STRAIGHT, TURN LEFT AT LUTHERAN CHURCH PROCEED STRAIGHT, TURN RIGHT EMBONGOLWENI CHURCH, VIA BP GARAGE, VIA AMAJUBA DISTRICT OFFICE IKHWEZI SECTION AND VIA SAPS STATION MADADENI AT ROBOT, TURN RIGHT TO INGAGANE INTERSECTION, TURN RIGHT AT THE ROBOT CROSSING INGAGANE RIVER VIA RAILWAY STATION MATUKUSA NEW TOWNSHIP AT KEYWAY MOTORS (MATUKUSA) ROBOT PROCEED STRAIGHT VIA RAILWAY STATION KARBOCHEM, TURN LEFT ENTER ROAD N11 AND TURN RIGHT INTO ALLEN STREET TO NEWCASTLE, VIA ARBOR PARK TOWN HOUSES, PROCEED ON ALLEN STREET ENTER NEWCASTLE, TURN LEFT AT KIRKLAND STREET, TURN RIGHT AT VOORTREKKER STREET PROCEED STRAIGHT ACROSS TERMINUS STREET TAXI RANK. RETURN WITH THE SAME ROUTE TO MADADENI TOWNSHIP.</p> <p>OR</p> <p>TURN RIGHT AT KEYWAY MOTORS ROBOT INTO ALBERT WESSELS ROAD VIA EMABHODINI NEWCASTLE TEXTILE INDUSTRIES AND HEAVY ENGINEERING INDUSTRY, PROCEED STRAIGHT VIA ENGINE GARAGE, VIA FOUR WAY STOP PROCEED STRAIGHT, TURN RIGHT AT ROBOT VIA KADBRO TESTING STATION, TURN RIGHT ENTER HARDWICK STREET, TURN LEFT AT KINGS HOTEL INTO HARDING STREET PROCEED STRAIGHT, TURN RIGHT AT BP GARAGE AND BRAD LWS FURNISHERS, INTO ALLEN STREET PROCEED STRAIGHT, TURN LEFT AT KIRKLAND STREET, TURN RIGHT INTO VOORTREKKER STREET PROCEED STRAIGHT ACROSS TERMINUS STREET ENTER NEWCASTLE APPROVED TAXI RANK. RETURN WITH SAME ROUTE TO MADADENI TOWNSHIP.</p>
12.16	<p>K2NPR320008820L98657 - MADADENI TO NEWCASTLE MALL.</p> <p>FROM MADADENI TOWNSHIP IN SECTION 7 ALONG BHUNGANE ROAD PROCEED TO MBALENHLE TRADING STORE, AND RETURN ALONG BHUNGANE STREET, RIGHT TO MP 1, PICK AND DROP, RIGHT TO MP1 STREET, PICK AND DROP, LEFT TO UNNAMED STREET, PICK UP PASSENGERS, RIGHT TO MM1 STREET, PICK UP PASSENGERS, RIGHT TO MAD 9 (NKOSI MMJ NGUBANE), PICK UP PASSENGERS, RIGHT TO UNNAMED STREET PICK UP PASSENGERS, RIGHT TO UNNAMED STREET, PICK UP PASSENGERS, LEFT TO MR15 STREET, PICK UP PASSENGERS, RIGHT TO APARINCE MANGOSUTHU BUTHLEZI ROAD, LEFT TO PRINCE SHINGANGE ROAD, PICK UP PASSENGERS, RIGHT TO NKOSI BHAMBATHA ROAD, LEFT TO DR. F MDLALOSE STREET, LEFT TO AMAJUBA ROAD, PASS BP PETROL STATION, PASS AMAJUBA DISTRICT MUNICIPALITY OFFICES, RIGHT TO DR. MANDELA ROAD, RIGHT TO P483, PASS KWAMATHUKUZA, PICK AND DROP, LEFT TO N11, RIGHT TO ALLEN STREET, LEFT TO OAK STREET, LEFT TO NEWCASTLE MALL TAXI RANK AND RETURN ON THE SAME ROUTE TO MADADENI.</p>



## transport

Department:  
Transport  
Province of KwaZulu-Natal

## GAZETTE

LGKZNG17-2023-JUL

REGION: ALL

1) <b>Application Number:</b> APP0127747	2) <b>Gazette Number:</b> LGKZNG17-2023-JUL
3) <b>Applicant:</b> MF KHONJELWAYO <b>ID NO.</b> 8503135934086 <b>Association:</b> MADADENI TAXI OWNERS ASSOCIATION	4) <b>Applicant Address:</b> P.O BOX 60419 INGQAYIZIVELE 2957
5) <b>Existing Licence Holder:</b> NOT APPLICABLE <b>ID NO.</b> NOT APPLICABLE	6) <b>Existing Licence Holder Address:</b> NOT APPLICABLE
7) <b>Type of application:</b> ADD AUTHORISATIONS/ROUTES	8) <b>Operating Licence Number:</b> LGKZN0103000837
9) <b>Vehicle Type:</b> MINIBUS	10) 1 X 15 (SEATED) + 0 (STANDING)
11) <b>Region:</b> AMAJUBA	
12.1	2100F52207J510057625 - NEWCASTLE (MADADENI 6) TO VRYHEID FROM NEWCASTLE TAXI RANK AND FROM MADADENI SECTION 6 TO VRYHEID FROM NEWCASTLE TAXI RANK IN NEWCASTLE PROCEED STRAIGHT ACROSS TERMINUS STREET, INTO VOORTREKKER STREET, TURN LEFT AT KIRKLAND STREET, TURN RIGHT AT ALLAN STREET (MAIN STREET) PROCEED STRAIGHT VIA ARBOR PARK SUBURBS, TURN LEFT ENTER N11 ROAD PROCEED STRAIGHT, TURN RIGHT INTO P483 PROCEED STRAIGHT TURN LEFT AT CAVERN ROBOT TO (PICK UP POINT) SECTION 6 RETURN THE SAME ROAD TO CAVERN ROBOT, TURN LEFT AT ROBOT, ENTER P483 ROAD, VIA OSIZWENI TO UTRECHT, TURN RIGHT AT UTRECHT ROAD INTERSECTION ENTER R34 ROAD PROCEED.
12.2	2100F52202EN10057626 - NEWCASTLE TO ESTCOURT FROM NEWCASTLE APPROVED TAXI RANK, TURN RIGHT AT VOORTREKKER, TURN LEFT TO KIRKLAND STREET, TURN RIGHT ENTER ALLEN STREET, TURN RIGHT TO N11, TURN LEFT TO HELPMKKAR, TURN TO PETERS ROAD, TURN RIGHT TO COLENSE ROAD, TURN LEFT TO R103, ENTER ALEXANDRA ROAD, TURN RIGHT TO HARDING STREET ENTER APPROVED ESTCOURT TAXI RANK. RETURN WITH THE SAME ROUTE TO NEWCASTLE.
12.3	2100F52100BF10057627 - NEWCASTLE TO LADYSMITH. FROM NEWCASTLE APPROVED TAXI RANK PROCEED ACROSS TERMINUS STREET ENTER VOORTREKKER STREET TURN LEFT AT KIRKLAND STREET, TURN RIGHT ENTER ALLEN STREET, TURN RIGHT TO N11 JOIN CRAWCHAW STREET, TURN LEFT ENTER LADYSMITH APPROVED TAXI RANK RETURN WITH THE SAME ROUTE TO NEWCASTLE.
12.4	2100F522068T10057628 - NEWCASTLE TO PITERMARITZBURG. FROM NEWCASTLE APPROVED TAXI RANK PROCEED ACROSS TERMINUS STREET, ENTER VOORTREKKER STREET, TURN LEFT TO KIRKLAND STREET, TURN RIGHT ENTER ALLEN STREET, TURN LEFT TO N11, TURN LEFT TO HELPMKKAR ROAD, TURN RIGHT TO PETERS ROAD THROUGH INDUSTRIAL, TURN RIGHT TO COLENSE ROAD, TURN RIGHT TON3, TURN LEFT TO CHURCH STREET, TURN LEFT TO EAST STREET ENTER PIETERMARITZBURG APPROVED TAXI RANK. RETURN WITH THE SAME ROUTE TO NEWCASTLE.
12.5	2100F52206LS10057629 - NEWCASTLE TO DURBAN FROM NEWCASTLE APPROVED TAXI RANK, PROCEED ACROSS TERMINUS STREET, TURN RIGHT AT VOORTREKKER STREET, TURN LEFT INTO KIRKLAND STREET, TURN RIGHT ENTER ALLEN STREET PROCEED STRAIGHT, TURN RIGHT TO N11, TURN LEFT TO HELPMKKAR, TURN RIGHT TO PETERS ROAD, TURN RIGHT TO COLENSE ROAD, TURN LEFT TO R103, TURN LEFT TO N3, TURN LEFT TO ALICE STREET, TURN LEFT TO ALBERT ROAD, TURN RIGHT TO MINGENI ROAD ENTER APPROVED DURBAN TAXI RANK CORNER OF UMNGENI ROAD AND OSBORN ROAD. RETURN WITH THE SAME ROUTE TO NEWCASTLE.
12.6	2100F521005B10057640 - NEWCASTLE TO EMPANGENI. FROM MADADENI SECTION 6 AND NEWCASTLE TAXI RANK. FROM NEWCASTLE TAXI RANK PROCEED ACROSS TERMINUS STREET INTO VOORTREKKER STREET, TURN LEFT AT KIRKLAND STREET, TURN RIGHT AT ALLEN STREET PROCEED STRAIGHT VIA ARBOR PARK SUBURB, TURN LEFT INTO N11 ROAD PROCEED STRAIGHT TURN RIGHT TO P483 ROAD VIA BLAUBOSCH OSIZWENI TO UTRECHT, TURN RIGHT AT UTRECHT ROAD INTERSECTION ENTER R34 ROAD PROCEED STRAIGHT TURN LEFT AT BLOODRIVER ENTER R33 ROAD AND R34 PROCEED STRAIGHT VIA STILWATER BP GARAGE ON ROAD TO VRYHEID, TURN RIGHT AT CROSS ROADS BEFORE ENTERING VRYHEID PROCEED ON R34 ROAD VIA VRYHEID PROCEED STRAIGHT VIA MELMOTH, TURN LEFT AT ENKWALINI NDUNDULU AREA PROCEED STRAIGHT ON R34 ENTER EMPANGENI MAIN ROAD TURN RIGHT AT BOXER SHOPPING CENTER ENTER ?A? TAXI RANK EMPANGENI, RETURN SAME ROUTE TO MADADENI SECTION 6 NEWCASTLE.
12.7	2100F52207GY10057636 - NEWCASTLE TO NQUTHU FROM APPROVES TAXI RANK IN NEWCASTLE PROCEED STRAIGHT ACROSS TERMINUS STREET INTO VOORTREKKER STREET, TURN LEFT AT KIRKLAND STREET, TURN RIGHT AT ALLEN STREET PROCEED STRAIGHT, VIA ARBOR PARK SUBURB, TURN LEFT ENTER N11 ROAD THEN TURN RIGHT INTO P483 ROAD VIA OSIZWENI ROAD TO UTRECHT, TURN RIGHT AT UTRECHT ROAD INTERSECTION ENTER R34 ROAD. PROCEED STRAIGHT AT BLOOD RIVER CROSSROAD PROCEED ACROSS R33 ROAD ENTER P54 ROAD TO NQUTHU APPROVED TAXI RANK DESTINATION, RETURN SAME ROUTE TO NEWCASTLE.
12.8	2202BQ2207J810057637 - NEWCASTLE TO PAULPIETERSBURG FROM NEWCASTLE TAXI RANK, PROCEED STRAIGHT ACROSS TERMINUS STREET INTO VOORTREKKER STREET PROCEED STRAIGHT, TURN LEFT AT KIRKLAND STREET, TURN RIGHT AT ALLEN STREET PROCEED STRAIGHT VIA ARBOR PARK SUBURB, TURN LEFT ENTER N11 ROAD PROCEED STRAIGHT, TURN RIGHT INTO P483 VIA OSIZWENI TO UTRECHT, TURN RIGHT AT UTRECHT ROAD INTERSECTION ENTER R34 ROAD PROCEED STRAIGHT, TURN LEFT AT BLOOD RIVER ENTER R33 ROAD AND R34 PROCEED STRAIGHT TO VRYHEID, TURN LEFT AT STILWATER BP GARAGE PROCEED STRAIGHT ENTER R33 ROAD TO PAULPIETERSBURG TURN RIGHT AT KRUGER STREET PROCEED STRAIGHT ENTER PAULPIETERSBURG TAXI RANK. RETURN SAME ROUTE TO NEWCASTLE.
12.9	2100F521004P10057664 - NEWCASTLE TO DUNDEE. FROM NEWCASTLE APPROVED TAXI RANK PROCEED ACROSS TERMINUS STREET, ENTER VOORTREKKER STREET TURN LEFT TO KIRKLAND STREET, TURN RIGHT ENTER ALLEN STREET, PROCEED TURN LEFT TO N11 PROCEED STRAIGHT TURN LEFT TO R621 VIA NDH ENTER PROCEED STRAIGHT VIA HUTTENSPRUT TURN LEFT TO DUNDEE ENTER LANDMAN STREET TURN LEFT ENTER DUNDEE APPROVED TAXI RANK RETURN WITH SAME ROUTE TO NEWCASTLE.
12.10	2100F52207I010057635 - NEWCASTLE TO MONDLO FROM APPROVED TAXI RANK IN NEWCASTLE PROCEED STRAIGHT ACROSS TERMINUS STREET INTO VOORTREKKER STREET, TURN LEFT AT KIRKLAND STREET, TURN RIGHT AT ALLEN STREET PROCEED STRAIGHT, VIA ARBOR PARK SUBURB, TURN LEFT ENTER N11 ROAD, TURN RIGHT INTO P483 ROAD VIA OSIZWENI TO UTRECHT, TURN RIGHT AT UTRECHT ROAD INTERSECTION ENTER R34 ROAD, PROCEED STRAIGHT AT BLOOD RIVER PROCEED STRAIGHT ACROSS R33 ROAD ENTER P54 ROAD TO NQUTHU, TURN LEFT AT KWAGRACE SHOPPING CENTRE PROCEED STRAIGHT ON THAT ROAD ENTER MONDLO. TURN LEFT TO MONDLO TAXI RANK. RETURN SAME ROUTE TO NEWCASTLE.
12.11	2100F522076H10057639 - NEWCASTLE TO NONGOMA MADADENI TO SECTION 6 IN NEWCASTLE TO NONGOMA. FROM MADADENI SECTION 6 PROCEED STRAIGHT TO CAVAN FARM ROBOT, TURN LEFT ROAD INTERSECTION ENTER P483 ROAD, VIA OSIZWENI TO UTRECHT, TURN RIGHT AT UTRECHT ROAD INTERSECTION ENTER R34 ROAD PROCEED STRAIGHT VIA NHLAZADELO SCHOOL, TURN LEFT AT BLOOD RIVER ENTER R33 AND R34 TO VRYHEID PROCEED STRAIGHT AT CROSS ROADS BEFORE REACHING VRYHEID ON REACHING R34 ROAD PROCEED STRAIGHT VIA BHEKUZULU TOWNSHIP ENTER R69 ROAD LOUWSBURG, PROCEED STRAIGHT VIA DRIEFONTEIN, VIA CORONATION, TURN RIGHT ENTER R618 ROAD VIA NGOME FOREST, VIA BENEDICT HOSPITAL TO NONGOMA TOWN PROCEED STRAIGHT ENTER NONGOMA TAXI RANK, RETURN SAME ROUTE TO MADADENI SECTION 6 AND NEWCASTLE.



## transport

Department:  
Transport  
Province of KwaZulu-Natal

## GAZETTE

LGKZNG17-2023-JUL

REGION: ALL

12.12	2202BQ2207B500057663 - NEWCASTLE TO UTRECHT  FROM NEWCASTLE TAXI RANK WITH VOORTREKKER STREET TURN LEFT TO 34 KIRKLAND STREET AND TURN LEFT TO 31 ALLEN STREET AND TURN LEFT TO JOIN N11 ROAD TURN RIGHT TO UTRECHT ROAD AND TURN LEFT TO UTRECHT INTO APPROVED TAXI RANK AND RETURN BACK USING THE SAME ROUTE.
12.13	2202BR2202B500057622 - MADADENI TO OSIZWENI FROM MADADENI TO OSIZWENI TOWNSHIP FROM MAGISTRATE OFFICE, MADADENI TOWNSHIP, TURN LEFT ENTER ROAD BETWEEN SECTION 2 AND MUNICIPALITY OFFICES. TURN RIGHT AT BP GARAGE PROCEED STRAIGHT VIA IMBONGOLWENI CHURCH, VIA KHUZANI SHOPPING CENTRE VIA METHODIST CHURCH. SECTIONS 1 PROCEED STRAIGHT AT FOUR WAY STOP ON ROAD BETWEEN RIVERSIDE HOUSES AND SECTION 3 TURN RIGHT AT KWAMABOYA. VIA EHASHINI STOP. VIA ST HOHN CHURCH, TURN RIGHT AT CHECKERS SHOPPING CENTER VIA CLINIC SECTION 3, TURN LEFT AT CLINIC, AND PROCEED VIA MADADENI LIBRARY, VIA BEER WHOLESALE DEPOT, VIA MAZIBUYE TESTING STATION, PROCEED STRAIGHT, AT ZENZELE SHOPPING CENTER, TURN RIGHT AND TURN LEFT VIA MADADENI HOSPITAL ROAD BETWEEN SECTION 6 AND MADADENI HOSPITAL, TURN LEFT AT AMAZULU HIGH SCHOOL, TURN RIGHT AT ROAD INTERSECTION (ROAD BETWEEN SECTION 6 AND SECTION 7), VIA MADODA SHOPPING ENTERPRISE, TURN RIGHT AT MADADENI BREWERY VIA MOYOMUHLI TAXI RANK, TURN LEFT AT THE ROBOT ENTER ROAD TO OSIZWENI AND UTRECHT VIA NINE MILE STOP, VIA BLAARBOSCH AREA, TURN RIGHT AT EMPANGENI, TURN LEFT ENTER OSIZWENI TOWNSHIP (SOUTH), PROCEED STRAIGHT VIA QHUBIMFUNDU S. P. SCHOOL AND VIA XOLANI HIGH SCHOOL, TURN RIGHT AT KWAMASHU STOP, TURN LEFT AT MPHAZIMA RESTAURANT AND HLANGANANI SHOPPING CENTRE, PROCEED STRAIGHT, TURN RIGHT AT ROAD INTERSECTION VIA OSIZWENI BUSINESS ARE, VIA POST OFFICE (OSIZWENI) AND S.A.P.S. STATION, TURN LEFT PROCEED STRAIGHT TO TOP TANK, TURN LEFT KWAMBHOKO (SAND SUPPLY DEPOT) VIA LONG HOMES HOUSING, TURN RIGHT AT MATSHEKETSHENI SECTION, VIA KWA BOB SHOPPING CENTRE, AND MASKOPHASINI, TURN LEFT AT DEPOT. ON THE THIRD ROAD FROM KHUZANI SHOPPING CENTRE, TURN RIGHT VIA KWAMAKHANYA SHOPPING CENTER, TURN RIGHT AT KWA VILAKAZI CORNER HOUSE, VIA 5 STAR CENTRE AND FIRE STATION OSIZWENI, AND TURN RIGHT AT T.V. LIQUOR STORE, PROCEED STRAIGHT VIA KAKALASPAN AREA (RURAL AREA) VIA MILLENNIUM CASH STORE, EMPOMPINI RETURN SAME ROUTE TO MADADENI TOWNSHIP.
12.14	2202BR2100F500057612 - MADADENI (LIBRARY) TO NEWCASTLE FROM MADADENI LIBRARY AND COMMUNITY HALL, TURN LEFT INTO BEER WHOLESALE, TURN RIGHT AT ROBOT, AND PROCEED TO AMAJUBA COLLEGE, MAGISTRATE OFFICE, OR FROM MADADENI LIBRARY, TURN RIGHT TO ROAD INTERSECTION BETWEEN SECTION 2 AND 3, TURN LEFT TO KWASBALI TAVERN (BETWEEN 2 AND 3), TURN LEFT METHODIST CHURCH, PROCEED TO SECTION 1 CLINIC, KHUZANI SHOPPING CENTRE, PROCEED STRAIGHT TO BP GARAGE, AMAJUBA DISTRICT MUNICIPALITY OFFICE, IKHWEZI SECTION/POLICE STATION, TURN RIGHT AT ROBOT, TURN RIGHT TO INGAGANE ROAD INTERSECTION, TURN RIGHT AT THE ROBOT CROSSING INGAGANE RIVER TO MATUKUSA NEW TOWNSHIP AT KEYWAY MOTORS (MATUKUSA) ROBOT PROCEED STRAIGHT TO RAILWAY STATION KARBOCHEM, TURN LEFT ENTER ROAD N11 AND RIGHT INTO ALLEN STREET TO NEWCASTLE INTO ARBOR PARK TOWN HOUSES, PROCEED ON ALLEN STREET ENTER NEWCASTLE, TURN LEFT AT KIRKLAND STREET, TURN RIGHT AT VOORTREKKER STREET PROCEED ACROSS TERMINUS STREET ENTER APPROVED NEWCASTLE TAXI RANK. RETURN WITH THE SAME ROUTE TO MADADENI TOWNSHIP
12.15	2202BR2100F500057613 - MADADENI (HIGH SCHOOL) TO NEWCASTLE FROM MADADENI HIGH SCHOOL, TURN RIGHT AT EMATSHENI AMHLOPHE TO ENYOKENI SECTION 3, TURN LEFT VODACOM CONTAINERS TO BHEKUKUPHIWA RESTAURANT, LEFT AT EHASHINI STOP TO ST JOHN CHURCH, TURN RIGHT TOWARDS SHOPRITE CENTRE, RIGHT AT CLINIC NO.7, TO KWASBALI TAVERN, TURN LEFT AT METHODIST CHURCH, TO CLINIC NO.1 AT SECTION 1 TO SECTION1, TURN LEFT AT BP GARAGE, TO AMAJUBA MUNICIPALITY OFFICE, INTO IKHWEZI SECTION, TO MADADENI POLICE STATION, TURN RIGHT AT ROBOT, RIGHT AT INGAGANE INTERSECTION ROBOT, ENTER ROAD 0483 FROM UTRECHT, OSIZWENI TO NEWCASTLE, TURN RIGHT AT KEYWAY MOTORS TO EMABHODI, PROTECTION SERVICE TURN ENTER RIGHT ALLEN STREET AT KEYWAY MOTORS PROCEED STRAIGHT, INTO RAILWAY STATION, KARBOCHEM OFF-RAMP TURN LEFT ENTER N11, TURN RIGHT AT ALLEN STREET TO NEWCASTLE, PROCEED ON ALLEN STREET, TURN LEFT AT KIRKLAND STREET, TURN RIGHT AT VOORTREKKER STREET, PROCEED ACROSS TERMINUS STREET ENTER APPROVED NEWCASTLE TAXI RANK. RETURN WITH SAME ROUTE TO MADADENI TOWNSHIP  ALTERNATE: ROUTE STARTING POINT SAME AS ABOVE BUT AT KEYWAY MOTORS PROCEED STRAIGHT, TO RAILWAY STATION, TO KARBOCHEM OFF-RAMP, TURN LEFT ENTER N11, TURN RIGHT AT ALLEN STREET TO NEWCASTLE, PROCEED STRAIGHT INTO ARBOR PARK SUBURBS PROCEED ALONG TERMINUS STREET ENTER NEWCASTLE APPROVED TAXI RANK. RETURN SAME ROUTE TO MADADENI TOWNSHIP.
12.16	2202BR2100F500057615 - MADADENI TO NEWCASTLE (TEXTILE INDUSTRY) FROM ZENZELE SHOPPING CENTRE, TURN RIGHT AT MADADENI HOSPITAL, TURN LEFT AT THOKOZA SHOPPING CENTRE, TURN RIGHT AT SCHOOL FOR DEAF, TURN LEFT CLINIC NO.5, SECTIONS, VIA NTOBEKO L. P. SCHOOL, TURN LEFT OR RIGHT AMAJUBA COLLEGE, VIA MAGISTRATE OFFICE, VIA POLICE STATION, TURN RIGHT TO INGAGANE INTERSECTION, TURN RIGHT AT THE ROBOT CROSSING INGAGANE RIVER, VIA MATUKUSA NEW TOWNSHIP, AT KEYWAY MOTORS (MATUKUSA) ROBOT TURN RIGHT AT INTERSECTION BETWEEN 5 AND 2 TOWARDS BEER WHOLESALE, TURN LEFT AT ROBOT, PROCEED, TURN LEFT AT CLINIC 3 SECTION 3 VIA KWASBALI TAVERN, TURN LEFT AT METHODIST, VIA SECTION I, VIA AMAJUBA DISTRICT OFFICE, VIA KHUZANI SHOPPING CENTER, LEFT AT BP GARAGE, VIA MAGISTRATE VIA AMAJUBA DISTRICT, VIA IKHWEZI SECTION, TURN RIGHT AT MADADENI POLICE STATION ROBOT, PROCEED STRAIGHT TURN RIGHT INTO P483 ROAD TO MATUKUSA NEW SETTLEMENT (PICK AND DROP) PROCEED STRAIGHT, TURN AT KEYWAY MOTORS INTO ASIPHEPHE ROAD PROCEED STRAIGHT ENTER ALBERT WESSELS DRIVE TO NEWCASTLE TEXTILE INDUSTRIES OFFLOAD AND LOAD ALL AROUND TEXTILE INDUSTRIES OR RETURN WITH SAME ROUTE TO MADADENI APPROVED TAXI RANK. PROCEED TURN LEFT AT CLINIC 3 SECTION 3 VIA KWASBALI TAVERN, LEFT AT METHODIST, VIA SECTION 1, VIA AMAJUBA DISTRICT OFFICE, VIA KHUZANI SHOPPING CENTER, LEFT AT BP GARAGE VIA MAGISTRATE'S OFFICE VIA AMAJUBA DISTRICT VIA IKHWEZI SECTION, RIGHT AT MADADENI POLICE STATION ROBOT, PROCEED TO NEWCASTLE OR RETURN WITH SAME ROUTE TO APPROVED CHECKERS TAXI RANK.
12.17	2202BR2100F500057624 - MADADENI TO NEWCASTLE  FROM P1 SECTION 7(P) PROCEED STRAIGHT TO KWAMAKHULUKHULU SUPERMARKET, TURN LEFT AT THE CORNER PROCEED STRAIGHT, TURN RIGHT ENGLUBENI OR KUSAKUSA ENTER M-SECTION 7, VIA EYAKHO SHOPPING COMPLEX PROCEED STRAIGHT VIA EKHAMDUZE STORE, TURN LEFT AT LOKOTHWAYO BRICK & TILE SUPPLY, TURN RIGHT AT EKHAMDUZELIQUOR STORE ENTER L SECTION PROCEED, STRAIGHT TURN RIGHT, AT INTERSECTION, ENTER ROAD BETWEEN SECTION 7 (L0 AND SECTION 6, TURN LEFT PROCEED STRAIGHT, VIA AMAZULU HIGH SCHOOL, TURN LEFT AT EYETHU MOTORS SPARES, PROCEED STRAIGHT ON ROAD BETWEEN MADADENI HOSPITAL AND SECTION6, TURN LEFT AT ZENZELE SHOPPING CENTRE ENTER ROAD BETWEEN SECTION 5 MADADENI HOSPITAL, PROCEED STRAIGHT TURN RIGHT ENTER ROAD SECTION 5 AND OPEN VELD, VIA CRIPPLE CENTRE, VIA CIRCUIT OFFICE, VIA AMAJUBA TECHNOLOGY CENTRE PROCEED STRAIGHT TURN LEFT, VIA AMAJUBA COLLEGE, VIA MAGISTRATE'S OFFICE, VIA MADADENI POLICE STATION PROCEED STRAIGHT ACROSS ROBOT, TURN RIGHT ON P483 ROAD, TO NEWCASTLE, VIA MATUKUSA NEW SETTLEMENT, TURN RIGHT KEYWAY ROBOT ENTER ASIPHEPHE ROAD PROCEED STRAIGHT ENTER ALBERT WESSELS DRIVE, VIA EMABHODINI PROCEED STRAIGHT VIA ENGINE GARAGE, PROCEED STRAIGHT ACROSS 4 WAY STOP TURN RIGHT AT ROBOT INTO FARADAY STREET, VIA KADBRO VEHICLE TESTING ENTER HARDWICK STREET, TURN OR PROCEED STRAIGHT, VIA VLAM CRESCENT TURN RIGHT AT HARDWICK STREET PROCEED STRAIGHT, TURN LEFT KINGS HOTEL ENTER HARDING STREET PROCEED STRAIGHT, TURN LEFT, ALLEN STREET PROCEED STRAIGHT, TURN LEFT AT KIRKLAND STREET, TURN RIGHT AT VOORTREKKER STREET PROCEED STRAIGHT TERMINUS ENTER APPROVED NEWCASTLE TAXI RANK. RETURN SAME ROUTE TO P1 SECTION7.
12.18	K2NPR32000882OL98657 - MADADENI TO NEWCASTLE MALL.  FROM MADADENI TOWNSHIP IN SECTION 7 ALONG BHUNGANE ROAD PROCEED TO MBALENHLE TRADING STORE, AND RETURN ALONG BHUNGANE STREET, RIGHT TO MP 1, PICK AND DROP, RIGHT TO MP1 STREET, PICK AND DROP, LEFT TO UNNAMED STREET, PICK UP PASSENGERS, RIGHT TO MM1 STREET, PICK UP PASSENGERS, RIGHT TO MAD 9 (NKOSI MMJ NGUBANE), PICK UP PASSENGERS, RIGHT TO UNNAMED STREET PICK UP PASSENGERS, RIGHT TO UNNAMED STREET, PICK UP PASSENGERS, LEFT TO MR15 STREET, PICK UP PASSENGERS, RIGHT TO APARINGE MANGOSUTHU BUTHELEZI ROAD, LEFT TO PRINCE SHINGANGE ROAD, PICK UP PASSENGERS, RIGHT TO NKOSI BHAMBATHA ROAD, LEFT TO DR. F MDLALOSE STREET, LEFT TO AMAJUBA ROAD, PASS BP PETROL STATION, PASS AMAJUBA DISTRICT MUNICIPALITY OFFICES, RIGHT TO DR. MANDELA ROAD, RIGHT TO P483, PASS KWAMATHUKUZA, PICK AND DROP, LEFT TO N1, RIGHT TO ALLEN STREET, LEFT TO OAK STREET, LEFT TO NEWCASTLE MALL TAXI RANK AND RETURN ON THE SAME ROUTE TO MADADENI.



**transport**

Department:  
Transport  
Province of KwaZulu-Natal

**GAZETTE**

LGKZNG17-2023-JUL

REGION: ALL

12.19 | 2202BQ8203FF10189337 - NEWCASTLE TO WITBANK

FROM NEWCASTLE TAXI RANK EXIT WITH VOLTREKKER STREET AND TURN LEFT TO 34 KIRKLAND STREET AND TURN LEFT INTO 31 ALLENSTREET  
ENTER VOLKRUST WITH LAINGSNEK STREET TO AMESFOORT N11 ENTER WITH SCHEOING STREET TURN LEFT TO SYBRAND VAN NIE KERK STREET  
R39 TO MARGEZON ENTER WITH R39 TURN RIGHT TO R17 TURN LEFT TO R39 TO BETHAL ENTER WITH R545.



## transport

Department:  
Transport  
Province of KwaZulu-Natal

## GAZETTE

LGKZNG17-2023-JUL

REGION: ALL

1) <b>Application Number:</b> APP0130749	2) <b>Gazette Number:</b> LGKZNG17-2023-JUL
3) <b>Applicant:</b> MP KHUMALO <b>ID NO.</b> 7606105637083 <b>Association:</b> MADADENI TAXI OWNERS ASSOCIATION	4) <b>Applicant Address:</b> P1782 SECTION 7 MADADENI 2951
5) <b>Existing Licence Holder:</b> NOT APPLICABLE <b>ID NO.</b> NOT APPLICABLE	6) <b>Existing Licence Holder Address:</b> NOT APPLICABLE
7) <b>Type of application:</b> ADD AUTHORISATIONS/ROUTES	8) <b>Operating Licence Number:</b> LGKZN0103001224
9) <b>Vehicle Type:</b> MINIBUS	10) 1 X 15 (SEATED) + 0 (STANDING)
11) <b>Region:</b> AMAJUBA	
12.1	2100F52202EN10057626 - NEWCASTLE TO ESTCOURT FROM NEWCASTLE APPROVED TAXI RANK, TURN RIGHT AT VOORTREKKER, TURN LEFT TO KIRKLAND STREET, TURN RIGHT ENTER ALLEN STREET, TURN RIGHT TO N11, TURN LEFT TO HELPMEEKAR, TURN TO PETERS ROAD, TURN RIGHT TO COLENSE ROAD, TURN LEFT TO R103, ENTER ALEXANDRA ROAD, TURN RIGHT TO HARDING STREET ENTER APPROVED ESTCOURT TAXI RANK. RETURN WITH THE SAME ROUTE TO NEWCASTLE.
12.2	2100F52100BF10057627 - NEWCASTLE TO LADYSMITH. FROM NEWCASTLE APPROVED TAXI RANK PROCEED ACROSS TERMINUS STREET ENTER VOORTREKKER STREET TURN LEFT AT KIRKLAND STREET, TURN RIGHT ENTER ALLEN STREET, TURN RIGHT TO N11 JOIN CRAWCHAW STREET, TURN LEFT ENTER LADYSMITH APPROVED TAXI RANK RETURN WITH THE SAME ROUTE TO NEWCASTLE.
12.3	2100F522068T10057628 - NEWCASTLE TO PIETERMARITZBURG. FROM NEWCASTLE APPROVED TAXI RANK PROCEED ACROSS TERMINUS STREET, ENTER VOORTREKKER STREET, TURN LEFT TO KIRKLAND STREET, TURN RIGHT ENTER ALLEN STREET, TURN LEFT TO N11, TURN LEFT TO HELPMEEKAR ROAD, TURN RIGHT TO PETERS ROAD THROUGH INDUSTRIAL, TURN RIGHT TO COLENSE ROAD, TURN RIGHT TON3, TURN LEFT TO CHURCH STREET, TURN LEFT TO EAST STREET ENTER PIETERMARITZBURG APPROVED TAXI RANK. RETURN WITH THE SAME ROUTE TO NEWCASTLE.
12.4	2100F52207J510057625 - NEWCASTLE (MADADENI 6) TO VRYHEID FROM NEWCASTLE TAXI RANK AND FROM MADADENI SECTION 6 TO VRYHEID FROM NEWCASTLE TAXI RANK IN NEWCASTLE PROCEED STRAIGHT ACROSS TERMINUS STREET, INTO VOORTREKKER STREET, TURN LEFT AT KIRKLAND STREET, TURN RIGHT AT ALLAN STREET (MAIN STREET) PROCEED STRAIGHT VIA ARBOR PARK SUBURBS, TURN LEFT ENTER N11 ROAD PROCEED STRAIGHT, TURN RIGHT INTO P483 PROCEED STRAIGHT TURN LEFT AT CAVERN ROBOT TO (PICK UP POINT) SECTION 6 RETURN THE SAME ROAD TO CAVERN ROBOT, TURN LEFT AT ROBOT, ENTER P483 ROAD, VIA OSIZWENI TO UTRECHT, TURN RIGHT AT UTRECHT ROAD INTERSECTION ENTER R34 ROAD PROCEED.





## transport

Department:  
Transport  
Province of KwaZulu-Natal

## GAZETTE

LGKZNG17-2023-JUL

REGION: ALL

1) <b>Application Number:</b> APP0131181	2) <b>Gazette Number:</b> LGKZNG17-2023-JUL
3) <b>Applicant:</b> MH MOTLOUNG <b>ID NO.</b> 4801295394081 <b>Association:</b> MADADENI TAXI OWNERS ASSOCIATION	4) <b>Applicant Address:</b> HOUSE NO: 1809 SECTION 6 MADADENI 2951
5) <b>Existing Licence Holder:</b> NOT APPLICABLE <b>ID NO.</b> NOT APPLICABLE	6) <b>Existing Licence Holder Address:</b> NOT APPLICABLE
7) <b>Type of application:</b> ADD AUTHORISATIONS/ROUTES	8) <b>Operating Licence Number:</b> LGKZN0103001185
9) <b>Vehicle Type:</b> MINIBUS	10) 1 X 15 (SEATED) + 0 (STANDING)
11) <b>Region:</b> AMAJUBA	
12.1	2100F58203DW10057647 - NEWCASTLE TO SECUNDA  FROM NEWCASTLE TAXI RANK EXIT WITH VOLTREK STREET AND TURN LEFT TO R34 KIRKLAND STREET AND TURN LEFT TO 31 ALLEN STREET AND TURN LEFT TO JOIN N11 ROAD TO VOLKRUST ENTER TO VOLKRUST WITH LAINGSNEK STREET AND TURN LEFT TO JOUBERT STREET AND TURN RIGHT TO DANPIENNAAR STREET ROAD R23 ENTER TO STANDERTON WITH BOTHA STREET AND TURN RIGHT TO LOMBATH STREET AND TURN LEFT TO BOUMANN STREET R50 AND TURN RIGHT TO ROAD R546 AND TURN RIGHT TO A LUTHULI STREET AND TURN LEFT TO SEKODIBENG ENTER TO APPROVED SECUNDA TAXI RANK WITH PAUL KRUGER STREET EXIT WITH ETTINNE ROSSEAU RETURNING THE SAME ROUTE.
12.2	2202BQ8100JS10057644 - NEWCASTLE TO STANDERTON FROM NEWCASTLE TAXI RANK EXIT WITH VOLKTRERKER STREET TURN LEFT TO R34 KIRKLAND STREET AND TURN LEFT 31 ALLEN STREET AND TURN TO JOIN ROAD N11 TO VOLKRUST TO ENTER VOLKRUST WITH LAINGSNEK STREET AND TURN LEFT TO JOUBERT AND TURN RIGHT TO DANPIENNAAR STREET ROAD R23 ENTER STANDERTON WITH BOTHA STREET TURN RIGHT TO VRY STREET ENTER TO APPROVED STANDERTON TAXI RANK EXIT WITH ANDRIES PRETORIUS STREET AND RETURN USING THE SAME ROUTE.
12.3	2100F582026010057648 - NEWCASTLE TO ERMELO  FROM NEWCASTLE TAXI RANK EXIT WITH VOLKTRERKER STREET AND TURN LEFT TO 34 KIRKLAND STREET AND TURN LEFT TO 31 ALLEN STREET AND TURN LEFT TO JOIN N11 ROAD TO VOLKRUST ENTER TO VOLKRUST WITH LAINGSNEK STREET AREMESFORT ENTER WITH N11 ROAD TO ERMELO WITH KIRK STREET AND TURN RIGHT TO JOUBERT STREET AND TURN LEFT TO ENNIS STREET AND TURN RIGHT TO NAUDE STREET TO APPROVED ERMELO TAXI RANK AND RETURN USING THE SAME ROUTE.
12.4	2100F582011410057649 - NEWCASTLE TO PIET RETIEF  FROM NEWCASTLE TAXI RANK EXIT WITH VOLKTRERKER STREET AND TURN LEFT TO R34 KIRKLAND STREET AND TURN LEFT TO 31 ALLEN STREET AND TURN LEFT TO ROAD R34 TURN RIGHT TO R103 AND TURN LEFT TO R34 ENTER WITH BACK STREET FRANKFORT WITH RIGHT AND TURN RIGHT NAMAHADEI STREET ENTER INTO APPROVED TAXI RANK IN PIET RETIEF AND RETURN USING THE SAME ROUTE.
12.5	2100F582011410057634 - NEWCASTLE TO PIET RETIEF FROM NEWCASTLE TAXI RANK ENTER TERMINUS STREET, TURN RIGHT AT VOORTREKKER STREET, TURN LEFT INTO ALLEN STREET PROCEED STRAIGHT. TURN LEFT AT KIRKLAND STREET, TURN LEFT INTO ALLEN STREET PROCEED STRAIGHT, TURN LEFT NEAR RTI OFFICE ROAD PROCEED STRAIGHT TO CHARLESTOWN ENTER LANGS NEL STREET AT VOLKRUST PROCEED STRAIGHT, TURN RIGHT AT DE KOCK STREET INTO R543, PROCEED STRAIGHT TO VUKUZAKHE TOWN SHIP PROCEED ALONG R543 ENTER VAN REBECK STREET AT WAKKERSTROOM, TURN LEFT AT KRUGER STREET PROCEED STRAIGHT THROUGH WAKKERSTROOM ENTER R54 PROCEED STRAIGHT VIA DUIKERS DORP (MABLOLA)
12.6	2100F51205S210057657 - NEWCASTLE TO VEREENIGING  FROM NEWCASTLE TAXI RANK EXIT WITH VOLKTRERKER STREET AND TURN LEFT TO 34 KIRKLAND STREET AND TURN LEFT TO 31 ALLEN STREET AND TURN LEFT TO ROAD R34 TURN RIGHT TO R103 AND TURN LEFT TO R51 AND TURN RIGHT TO ROAD N3 AND TURN LEFT R54 TO VEREENIGING ENTER THE GENGHERTZOG STREET TURN RIGHT WITH STADICITY AND TURN LEFT TO UNION STREET AND TURN LEFT TO BEACON FIELD ENTER TO APPROVED VEREENIGING TAXI RANK AND RETURN USING THE SAME ROUTE.
12.7	2100F57207DR10057654 - NEWCASTLE TO MEMELSDORP FROM NEWCASTLE TAXI RANK EXIT VOLKTRERKER STREET TURN LEFT TO 34 KIRK STREET TURN LEFT TO 31 ALLEN STREET AND TURN LEFT TO ROAD R34 TO MEMEL TURN RIGHT WITH EELIFEES STREET TO APPROVED MEMELSDORP TAXI RANK AND RETURN USING THE SAME ROUTE.
12.8	2100F571005R10057656 - NEWCASTLE TO FRANKFORT  FROM NEWCASTLE TAXI RANK EXIT WITH VOORTREKKER STREET AND TURN LEFT TO 34 KIRKLAND STREET AND TURN LEFT TO 31 ALLEN STREET AND TURN LEFT TO ROAD R34 TURN RIGHT TO R103 AND TURN LEFT TO R34 ENTER WITH BACK STREET FRANKFORT WITH RIGHT AND TURN RIGHT NAMAHADEI STREET ENTER INTO APPROVED TAXI RANK IN FRANKFORT AND RETURN USING THE SAME ROUTE.
12.9	2202BR1205D010057666 - MADADENI TO GERMISTON FROM MADADENI CHECKERS LEFT TO BEER WHOLESAL, TURN RIGHT BETWEEN SECTION 5 AND SECTION 2 TURN RIGHT TO MAJUBA COLLEGE PASS MAGISTRATE OFFICE PROCEED TO TURN RIGHT AT INGAGANE RIVER PROCEED TO MATUKUZA ROBOT PROCEED STRAIGHT TO RAILWAY STATION KARBOCHEM, TURN LEFT ENTER ROAD N11 AND TURN RIGHT INTO ALLEN STREET TO NEWCASTLE LEFT R34 RIGHT R103 RIGHT N3 RIGHT M2 NORTH LEFT TO RAILWAY STREET GERMISTON TAXI RANK AND RETURN.
12.10	2100F58202BV10057643 - NEWCASTLE TO VOLKRUST FROM NEWCASTLE TAXI RANK EXIT WITH VOLKTRERKER STREET, TURN LEFT TO R34 KIRKLAND STREET AND TURN LEFT TO 31 ALLEN STREET, TURN LEFT TO N11 ROAD VOLKRUST ENTER TO VOLKRUST WITH LAINGSNEK STREET, TURN LEFT TO SAREL CILLIERS STREET AND TURN RIGHT INTO APPROVED VOLKRUST TAXI RANK AND RETURN RIGHT WITH LOUWES STREET, TURN RIGHT TO LAINGSNEK STREET RETURNING USING THE SAME ROUTE.



## transport

Department:  
Transport  
Province of KwaZulu-Natal

## GAZETTE

LGKZNG17-2023-JUL

REGION: ALL

1) <b>Application Number:</b> APP0131182	2) <b>Gazette Number:</b> LGKZNG17-2023-JUL
3) <b>Applicant:</b> MH MOTLOUNG <b>ID NO.</b> 4801295394081 <b>Association:</b> MADADENI TAXI OWNERS ASSOCIATION	4) <b>Applicant Address:</b> HOUSE NO: 1809 SECTION 6 MADADENI 2951
5) <b>Existing Licence Holder:</b> NOT APPLICABLE <b>ID NO.</b> NOT APPLICABLE	6) <b>Existing Licence Holder Address:</b> NOT APPLICABLE
7) <b>Type of application:</b> ADD AUTHORISATIONS/ROUTES	8) <b>Operating Licence Number:</b> LGKZN0103001184
9) <b>Vehicle Type:</b> MINIBUS	10) 1 X 15 (SEATED) + 0 (STANDING)
11) <b>Region:</b> AMAJUBA	
12.1	2100F58203DW10057647 - NEWCASTLE TO SECUNDA  FROM NEWCASTLE TAXI RANK EXIT WITH VOLTREK STREET AND TURN LEFT TO R34 KIRKLAND STREET AND TURN LEFT TO 31 ALLEN STREET AND TURN LEFT TO JOIN N11 ROAD TO VOLKRUST ENTER TO VOLKRUST WITH LAINGSNEK STREET AND TURN LEFT TO JOUBERT STREET AND TURN RIGHT TO DANPIENNAAR STREET ROAD R23 ENTER TO STANDERTON WITH BOTHA STREET AND TURN RIGHT TO LOMBATH STREET AND TURN LEFT TO BOUMANN STREET R50 AND TURN RIGHT TO ROAD R546 AND TURN RIGHT TO A LUTHULI STREET AND TURN LEFT TO SEKODIBENG ENTER TO APPROVED SECUNDA TAXI RANK WITH PAUL KRUGER STREET EXIT WITH ETTINNE ROSSEAU RETURNING THE SAME ROUTE.
12.2	2202BQ8100JS10057644 - NEWCASTLE TO STANDERTON FROM NEWCASTLE TAXI RANK EXIT WITH VOLKTRERKER STREET TURN LEFT TO R34 KIRKLAND STREET AND TURN LEFT 31 ALLEN STREET AND TURN TO JOIN ROAD N11 TO VOLKRUST TO ENTER VOLKRUST WITH LAINGSNEK STREET AND TURN LEFT TO JOUBERT AND TURN RIGHT TO DANPIENNAAR STREET ROAD R23 ENTER STANDERTON WITH BOTHA STREET TURN RIGHT TO VRY STREET ENTER TO APPROVED STANDERTON TAXI RANK EXIT WITH ANDRIES PRETORIUS STREET AND RETURN USING THE SAME ROUTE.
12.3	2100F582026010057648 - NEWCASTLE TO ERMELO  FROM NEWCASTLE TAXI RANK EXIT WITH VOLKTRERKER STREET AND TURN LEFT TO 34 KIRKLAND STREET AND TURN LEFT TO 31 ALLEN STREET AND TURN LEFT TO JOIN N11 ROAD TO VOLKRUST ENTER TO VOLKRUST WITH LAINGSNEK STREET AREMESFORT ENTER WITH N11 ROAD TO ERMELO WITH KIRK STREET AND TURN RIGHT TO JOUBERT STREET AND TURN LEFT TO ENNIS STREET AND TURN RIGHT TO NAUDE STREET TO APPROVED ERMELO TAXI RANK AND RETURN USING THE SAME ROUTE.
12.4	2100F582011410057649 - NEWCASTLE TO PIET RETIEF  FROM NEWCASTLE TAXI RANK EXIT WITH VOLKTRERKER STREET AND TURN LEFT TO R34 KIRKLAND STREET AND TURN LEFT TO 31 ALLEN STREET AND TURN LEFT TO ROAD R34 TURN RIGHT TO R103 AND TURN LEFT TO R34 ENTER WITH BACK STREET FRANKFORT WITH RIGHT AND TURN RIGHT NAMAHADEI STREET ENTER INTO APPROVED TAXI RANK IN PIET RETIEF AND RETURN USING THE SAME ROUTE.
12.5	2100F582011410057634 - NEWCASTLE TO PIET RETIEF FROM NEWCASTLE TAXI RANK ENTER TERMINUS STREET, TURN RIGHT AT VOORTREKKER STREET, TURN LEFT INTO ALLEN STREET PROCEED STRAIGHT. TURN LEFT AT KIRKLAND STREET, TURN LEFT INTO ALLEN STREET PROCEED STRAIGHT, TURN LEFT NEAR RTI OFFICE ROAD PROCEED STRAIGHT TO CHARLESTOWN ENTER LANGS NEL STREET AT VOLKRUST PROCEED STRAIGHT, TURN RIGHT AT DE KOCK STREET INTO R543, PROCEED STRAIGHT TO VUKUZAKHE TOWN SHIP PROCEED ALONG R543 ENTER VAN REBECK STREET AT WAKKERSTROOM, TURN LEFT AT KRUGER STREET PROCEED STRAIGHT THROUGH WAKKERSTROOM ENTER R54 PROCEED STRAIGHT VIA DUIKERS DORP (MABLOLA)
12.6	2100F51205S210057657 - NEWCASTLE TO VEREENIGING  FROM NEWCASTLE TAXI RANK EXIT WITH VOLKTRERKER STREET AND TURN LEFT TO 34 KIRKLAND STREET AND TURN LEFT TO 31 ALLEN STREET AND TURN LEFT TO ROAD R34 TURN RIGHT TO R103 AND TURN LEFT TO R51 AND TURN RIGHT TO ROAD N3 AND TURN LEFT R54 TO VEREENIGING ENTER THE GENGHERTZOG STREET TURN RIGHT WITH STADICITY AND TURN LEFT TO UNION STREET AND TURN LEFT TO BEACON FIELD ENTER TO APPROVED VEREENIGING TAXI RANK AND RETURN USING THE SAME ROUTE.
12.7	2100F57207DR10057654 - NEWCASTLE TO MEMELSDORP FROM NEWCASTLE TAXI RANK EXIT VOLKTRERKER STREET TURN LEFT TO 34 KIRK STREET TURN LEFT TO 31 ALLEN STREET AND TURN LEFT TO ROAD R34 TO MEMEL TURN RIGHT WITH EELIFEES STREET TO APPROVED MEMELSDORP TAXI RANK AND RETURN USING THE SAME ROUTE.
12.8	2100F571005R10057656 - NEWCASTLE TO FRANKFORT  FROM NEWCASTLE TAXI RANK EXIT WITH VOORTREKKER STREET AND TURN LEFT TO 34 KIRKLAND STREET AND TURN LEFT TO 31 ALLEN STREET AND TURN LEFT TO ROAD R34 TURN RIGHT TO R103 AND TURN LEFT TO R34 ENTER WITH BACK STREET FRANKFORT WITH RIGHT AND TURN RIGHT NAMAHADEI STREET ENTER INTO APPROVED TAXI RANK IN FRANKFORT AND RETURN USING THE SAME ROUTE.
12.9	2202BR1205D010057666 - MADADENI TO GERMISTON FROM MADADENI CHECKERS LEFT TO BEER WHOLESAL, TURN RIGHT BETWEEN SECTION 5 AND SECTION 2 TURN RIGHT TO MAJUBA COLLEGE PASS MAGISTRATE OFFICE PROCEED TO TURN RIGHT AT INGAGANE RIVER PROCEED TO MATUKUZA ROBOT PROCEED STRAIGHT TO RAILWAY STATION KARBOCHEM, TURN LEFT ENTER ROAD N11 AND TURN RIGHT INTO ALLEN STREET TO NEWCASTLE LEFT R34 RIGHT R103 RIGHT N3 RIGHT M2 NORTH LEFT TO RAILWAY STREET GERMISTON TAXI RANK AND RETURN.
12.10	2100F58202BV10057643 - NEWCASTLE TO VOLKSRUST FROM NEWCASTLE TAXI RANK EXIT WITH VOLKTRERKER STREET, TURN LEFT TO R34 KIRKLAND STREET AND TURN LEFT TO 31 ALLEN STREET, TURN LEFT TO N11 ROAD VOLKRUST ENTER TO VOLKRUST WITH LAINGNEK STREET, TURN LEFT TO SAREL CILLIERS STREET AND TURN RIGHT INTO APPROVED VOLKSRUST TAXI RANK AND RETURN RIGHT WITH LOUWES STREET, TURN RIGHT TO LAINGSNEK STREET RETURNING USING THE SAME ROUTE.



## transport

Department:  
Transport  
Province of KwaZulu-Natal

## GAZETTE

LGKZNG17-2023-JUL

REGION: ALL

1) <b>Application Number:</b> APP0136230	2) <b>Gazette Number:</b> LGKZNG17-2023-JUL
3) <b>Applicant:</b> SZ MANTENGU <b>ID NO.</b> 5803105601084 <b>Association:</b> HLUHLUWE L.AND L.DIST. TAXI OWNERS ASS.	4) <b>Applicant Address:</b> P.O BOX 9429 HLUHLUWE 3960
5) <b>Existing Licence Holder:</b> NOT APPLICABLE <b>ID NO.</b> NOT APPLICABLE	6) <b>Existing Licence Holder Address:</b> NOT APPLICABLE
7) <b>Type of application:</b> ADD AUTHORISATIONS/ROUTES	8) <b>Operating Licence Number:</b> LGKZN0603000163
9) <b>Vehicle Type:</b> MINIBUS	10) 1 X 13 (SEATED) + 0 (STANDING)
11) <b>Region:</b> UMKHANYAKUDE	
12.1	KZNNRBCB601NS114905 - HLUHLUWE TO NIBELA FROM HLUHLUWE TAXI RANK TURN LEFT INTO MAIN ROAD AND TURN LEFT INTO R22 TURN LEFT ON THE CIRCLE PASS BUILD IT SHOP THEN TURN RIGHT AND PROCEED WITH R22, PASS RAILWAY LINE, PASS UMZINENE RIVER GO STRAIGHT PICK AND DROP PASS KASI FARM, PASS BHICAYI RIVER, TURN RIGHT INTO D675 PASS MDUKU CLINIC STRAIGHT PICK AND DROP AND RETURN USING THE SAME ROUTE.
12.2	2207TM2207610146457 - HLUHLUWE TAXI RANK TO NONGOMA TAXI RANK. FROM HLUHLUWE TURN RIGHT TO R22 ROAD PASS MKONGE FARM AND CROSS N2 ROAD PASS TREE LODGE TURN RIGHT ONTO P475 ROAD PASS ZIFUNDENI NGODINI AREA ZIBAYENI TRIBAL, MTHWADLANA STORE, EVUKANE AREA CROSS IWELA RIVER AND PROCEED TURN RIGHT ONTO R618 ROAD PASS MVULAZI AREA, BHEKUMTHETHWA, IMONA RIVER TO NONGOMA TAXI RANK AND RETURN TO THE SAME ROUTE.
12.3	2207TM22077210146461 - HLUHLUWE TO MBAZWANA FROM HLUHLUWE TAXI RANK TURN LEFT ONTO R22 ROAD PASS HLUHLUWE RAILWAY TURN RIGHT & PROCEED ONTO R22 ROAD. PASS FALSE BAY, KWAKAAS, MDUKU, AND MNQOBOKAZI PASS LOWER MKUZE RIVER PROCEED ONTO R22 ROAD TO MBAZWANE TAXI RANK AND RETURN TO THE SAME ROUTE.



## transport

Department:  
Transport  
Province of KwaZulu-Natal

## GAZETTE

LGKZNG17-2023-JUL

REGION: ALL

1) <b>Application Number:</b> APP0137827	2) <b>Gazette Number:</b> LGKZNG17-2023-JUL
3) <b>Applicant:</b> VL KHANYILE <b>ID NO.</b> 5703015738085 <b>Association:</b> KRANSKOP TAXI ASSOCIATION	4) <b>Applicant Address:</b> P.O BOX 13 KRANSKOP 3268
5) <b>Existing Licence Holder:</b> NOT APPLICABLE <b>ID NO.</b> NOT APPLICABLE	6) <b>Existing Licence Holder Address:</b> NOT APPLICABLE
7) <b>Type of application:</b> ADD AUTHORISATIONS/ROUTES	8) <b>Operating Licence Number:</b> LGKZN0203000333
9) <b>Vehicle Type:</b> MINIBUS	10) 1 X 15 (SEATED) + 0 (STANDING)
11) <b>Region:</b> UMGUNGUNDLOVU	
12.1	2207KA2206WA10054166 - FROM KRANSKOP TO MANDINI AND RETURN FROM KRANSKOP TAXI RANK TO ALWYN STREET FROM ALWYN STREET TURN RIGHT TO MAIN TURN ELFT KWAJIM R74 TIO P110 AND TURN LEFT R102, FROM R102 TOP P415 AND TURN RIGHT TO P459 AND LEFT MANDINI TAXI RANK AND RETURN.
12.2	2207KA2207EP10054176 - KRANSKOP TO NKANDLA AND RETURN. FROM KRANSKOP TAXI RANK TURN RIGHT ALWYN STREET AND LEFT TO MAIN ROAD, FROM MAIN ROAD TURN LEFT P162 PICK AND DROP MAKHABELENI, DOLWANE AND NSUZE AREA TO NKANDLA TURN RIGHT HADEBE STREET THEN RIGHT TO NKANDLA TAXI RANK AND RETURN.
12.3	2207KA2207KA00054180 - KRANSKOP TO NDONDONDWANE AND RETURN FROM KRANSKOP TAXI RANK TURN RIGHT ALWYN STREET AND THEN TO MAIN ROAD, TAKE LEFT FROM ALWYN AND PASS NTUNJAMBILI TO NDONDONDWANE TAXI RANK USING D881 AND RETURN - PICK AND DROP.



## transport

Department:  
Transport  
Province of KwaZulu-Natal

## GAZETTE

LGKZNG17-2023-JUL

REGION: ALL

1) <b>Application Number:</b> APP0137828	2) <b>Gazette Number:</b> LGKZNG17-2023-JUL
3) <b>Applicant:</b> SV DLAMINI <b>ID NO.</b> 6105125502089 <b>Association:</b> KRANSKOP TAXI ASSOCIATION	4) <b>Applicant Address:</b> PO BOX 81114 KRANSKOP
5) <b>Existing Licence Holder:</b> NOT APPLICABLE <b>ID NO.</b> NOT APPLICABLE	3268 6) <b>Existing Licence Holder Address:</b> NOT APPLICABLE
7) <b>Type of application:</b> ADD AUTHORISATIONS/ROUTES	8) <b>Operating Licence Number:</b> LGKZN0203000150
9) <b>Vehicle Type:</b> MINIBUS	10) 1 X 15 (SEATED) + 0 (STANDING)
11) <b>Region:</b> UMGUNGUNDLOVU	
12.1	2207KA2206WA10054166 - FROM KRANSKOP TO MANDINI AND RETURN FROM KRANSKOP TAXI RANK TO ALWYN STREET FROM ALWYN STREET TURN RIGHT TO MAIN TURN ELFT KWAJIM R74 TIO P110 AND TURN LEFT R102, FROM R102 TOP P415 AND TURN RIGHT TO P459 AND LEFT MANDINI TAXI RANK AND RETURN.
12.2	2207KA2207KA00054169 - KRANSKOP TO MAPHUMALO AND RETURN. FROM KRANSKOP TAXI RANK JOIN ALWYN STREET AND RIGHT MAIN ROAD, FROM MAIN ROAD TURN LEFT R74 PASS KWAMXHOSA RANK PICK AND DROP RIGHT TO KWAMAPHUMALO. FROM R74 TURN RIGHT D893 TO MAPHUMALO TAXI RANK AND RETURN.
12.3	2207KA2207EP10054176 - KRANSKOP TO NKANDLA AND RETURN, FROM KRANSKOP TAXI RANK TURN RIGHT ALWYN STREET AND LEFT TO MAIN ROAD, FROM MAIN ROAD TURN LEFT P162 PICK AND DROP MAKHABELENI, DOLWANE AND NSUZE AREA TO NKANDLA TURN RIGHT HADEBE STREET THEN RIGHT TO NKANDLA TAXI RANK AND RETURN.
12.4	2207KA2207KA00054180 - KRANSKOP TO NDONDONDWANE AND RETURN FROM KRANSKOP TAXI RANK TURN RIGHT ALWYN STREET AND THEN TO MAIN ROAD, TAKE LEFT FROM ALWYN AND PASS NTUNJAMBILI TO NDONDONDWANE TAXI RANK USING D881 AND RETURN - PICK AND DROP.



## transport

Department:  
Transport  
Province of KwaZulu-Natal

## GAZETTE

LGKZNG17-2023-JUL

REGION: ALL

1) <b>Application Number:</b> APP0137832	2) <b>Gazette Number:</b> LGKZNG17-2023-JUL
3) <b>Applicant:</b> SV DLAMINI <b>ID NO.</b> 6105125502089 <b>Association:</b> KRANSKOP TAXI ASSOCIATION	4) <b>Applicant Address:</b> PO BOX 81114 KRANSKOP
5) <b>Existing Licence Holder:</b> NOT APPLICABLE <b>ID NO.</b> NOT APPLICABLE	3268 6) <b>Existing Licence Holder Address:</b> NOT APPLICABLE
7) <b>Type of application:</b> ADD AUTHORISATIONS/ROUTES	8) <b>Operating Licence Number:</b> LGKZN0203000381
9) <b>Vehicle Type:</b> MINIBUS	10) 1 X 15 (SEATED) + 0 (STANDING)
11) <b>Region:</b> UMGUNGUNDLOVU	
12.1	2207KA2206WA10054166 - FROM KRANSKOP TO MANDINI AND RETURN FROM KRANSKOP TAXI RANK TO ALWYN STREET FROM ALWYN STREET TURN RIGHT TO MAIN TURN ELFT KWAJIM R74 TIO P110 AND TURN LEFT R102, FROM R102 TOP P415 AND TURN RIGHT TO P459 AND LEFT MANDINI TAXI RANK AND RETURN.
12.2	2207KA2207EP10054176 - KRANSKOP TO NKANDLA AND RETURN. FROM KRANSKOP TAXI RANK TURN RIGHT ALWYN STREET AND LEFT TO MAIN ROAD, FROM MAIN ROAD TURN LEFT P162 PICK AND DROP MAKHABELENI, DOLWANE AND NSUZE AREA TO NKANDLA TURN RIGHT HADEBE STREET THEN RIGHT TO NKANDLA TAXI RANK AND RETURN.
12.3	2207KA2207KA00054180 - KRANSKOP TO NDONDONDWANE AND RETURN FROM KRANSKOP TAXI RANK TURN RIGHT ALWYN STREET AND THEN TO MAIN ROAD, TAKE LEFT FROM ALWYN AND PASS NTUNJAMBILI TO NDONDONDWANE TAXI RANK USING D881 AND RETURN - PICK AND DROP.
12.4	2207KA2207KA00054178 - KRANSKOP TO NTUNJAMBALI AND RETURN. FROM KRANSKOP TAXI RANK TURN RIGHT ALWYN STREET TO MAIN ROAD, TURN LEFT TO MAIN ROAD STRAIGHT TO D1338 NTUNJAMBILI RANK PICK AND DROP AND RETURN.



## transport

Department:  
Transport  
Province of KwaZulu-Natal

## GAZETTE

LGKZNG17-2023-JUL

REGION: ALL

1) <b>Application Number:</b> APP0137995	2) <b>Gazette Number:</b> LGKZNG17-2023-JUL
3) <b>Applicant:</b> JV MBUYISA <b>ID NO.</b> 5906025709083 <b>Association:</b> KRANSKOP TAXI ASSOCIATION	4) <b>Applicant Address:</b> PO BOX283 KRANSKOP  3268
5) <b>Existing Licence Holder:</b> NOT APPLICABLE <b>ID NO.</b> NOT APPLICABLE	6) <b>Existing Licence Holder Address:</b> NOT APPLICABLE
7) <b>Type of application:</b> ADD AUTHORISATIONS/ROUTES	8) <b>Operating Licence Number:</b> LGKZN0403002719
9) <b>Vehicle Type:</b> MINIBUS	10) 1 X 15 (SEATED) + 0 (STANDING)
11) <b>Region:</b> UMGUNGUNDLOVU	
12.1	2207KA2206WA10054166 - FROM KRANSKOP TO MANDINI AND RETURN FROM KRANSKOP TAXI RANK TO ALWYN STREET FROM ALWYN STREET TURN RIGHT TO MAIN TURN ELFT KWAJIM R74 TIO P110 AND TURN LEFT R102, FROM R102 TOP P415 AND TURN RIGHT TO P459 AND LEFT MANDINI TAXI RANK AND RETURN.
12.2	2207KA2207KA00054169 - KRANSKOP TO MAPHUMALO AND RETURN. FROM KRANSKOP TAXI RANK JOIN ALWYN STREET AND RIGHT MAIN ROAD, FROM MAIN ROAD TURN LEFT R74 PASS KWAMXHOSA RANK PICK AND DROP RIGHT TO KWAMAPHUMALO. FROM R74 TURN RIGHT D893 TO MAPHUMALO TAXI RANK AND RETURN.
12.3	2207KA2207EP10054176 - KRANSKOP TO NKANDLA AND RETURN, FROM KRANSKOP TAXI RANK TURN RIGHT ALWYN STREET AND LEFT TO MAIN ROAD, FROM MAIN ROAD TURN LEFT P162 PICK AND DROP MAKHABELENI, DOLWANE AND NSUZE AREA TO NKANDLA TURN RIGHT HADEBE STREET THEN RIGHT TO NKANDLA TAXI RANK AND RETURN.
12.4	2207KA2207KA00054178 - KRANSKOP TO NTUNJAMBALI AND RETURN. FROM KRANSKOP TAXI RANK TURN RIGHT ALWYN STREET TO MAIN ROAD, TURN LEFT TO MAIN ROAD STRAIGHT TO D1338 NTUNJAMBILI RANK PICK AND DROP AND RETURN.
12.5	2207KA2207KA00054180 - KRANSKOP TO NDONDONDWANE AND RETURN FROM KRANSKOP TAXI RANK TURN RIGHT ALWYN STREET AND THEN TO MAIN ROAD, TAKE LEFT FROM ALWYN AND PASS NTUNJAMBILI TO NDONDONDWANE TAXI RANK USING D881 AND RETURN - PICK AND DROP.





## transport

Department:  
Transport  
Province of KwaZulu-Natal

## GAZETTE

LGKZNG17-2023-JUL

REGION: ALL

1) <b>Application Number:</b> APP0137996	2) <b>Gazette Number:</b> LGKZNG17-2023-JUL
3) <b>Applicant:</b> JV MBUYISA <b>ID NO.</b> 5906025709083 <b>Association:</b> KRANSKOP TAXI ASSOCIATION	4) <b>Applicant Address:</b> PO BOX283 KRANSKOP  3268
5) <b>Existing Licence Holder:</b> NOT APPLICABLE <b>ID NO.</b> NOT APPLICABLE	6) <b>Existing Licence Holder Address:</b> NOT APPLICABLE
7) <b>Type of application:</b> ADD AUTHORISATIONS/ROUTES	8) <b>Operating Licence Number:</b> LGKZN0203000524
9) <b>Vehicle Type:</b> MINIBUS	10) 1 X 15 (SEATED) + 0 (STANDING)
11) <b>Region:</b> UMGUNGUNDLOVU	
12.1	2207KA2206WA10054166 - FROM KRANSKOP TO MANDINI AND RETURN  FROM KRANSKOP TAXI RANK TO ALWYN STREET FROM ALWYN STREET TURN RIGHT TO MAIN TURN ELFT KWAJIM R74 TIO P110 AND TURN LEFT R102, FROM R102 TOP P415 AND TURN RIGHT TO P459 AND LEFT MANDINI TAXI RANK AND RETURN.
12.2	2207KA2207KA00054169 - KRANSKOP TO MAPHUMALO AND RETURN.  FROM KRANSKOP TAXI RANK JOIN ALWYN STREET AND RIGHT MAIN ROAD, FROM MAIN ROAD TURN LEFT R74 PASS KWAMXHOSA RANK PICK AND DROP RIGHT TO KWAMAPHUMALO. FROM R74 TURN RIGHT D893 TO MAPHUMALO TAXI RANK AND RETURN.
12.3	2207KA2207EP10054176 - KRANSKOP TO NKANDLA AND RETURN, FROM KRANSKOP TAXI RANK TURN RIGHT ALWYN STREET AND LEFT TO MAIN ROAD, FROM MAIN ROAD TURN LEFT P162 PICK AND DROP MAKHABELENI, DOLWANE AND NSUZE AREA TO NKANDLA TURN RIGHT HADEBE STREET THEN RIGHT TO NKANDLA TAXI RANK AND RETURN.
12.4	2207KA2207KA00054178 - KRANSKOP TO NTUNJAMBALI AND RETURN.  FROM KRANSKOP TAXI RANK TURN RIGHT ALWYN STREET TO MAIN ROAD, TURN LEFT TO MAIN ROAD STRAIGHT TO D1338 NTUNJAMBILI RANK PICK AND DROP AND RETURN.
12.5	2207KA2207KA00054180 - KRANSKOP TO NDONDONDWANE AND RETURN  FROM KRANSKOP TAXI RANK TURN RIGHT ALWYN STREET AND THEN TO MAIN ROAD, TAKE LEFT FROM ALWYN AND PASS NTUNJAMBILI TO NDONDONDWANE TAXI RANK USING D881 AND RETURN - PICK AND DROP.



## transport

Department:  
Transport  
Province of KwaZulu-Natal

## GAZETTE

LGKZNG17-2023-JUL

REGION: ALL

1) <b>Application Number:</b> APP0138190	2) <b>Gazette Number:</b> LGKZNG17-2023-JUL
3) <b>Applicant:</b> OL SIMELANE <b>ID NO.</b> 6411190681083 <b>Association:</b> MADADENI TAXI OWNERS ASSOCIATION	4) <b>Applicant Address:</b> P.O BOX 265 NEWCASTLE 2940
5) <b>Existing Licence Holder:</b> NOT APPLICABLE <b>ID NO.</b> NOT APPLICABLE	6) <b>Existing Licence Holder Address:</b> NOT APPLICABLE
7) <b>Type of application:</b> ADD AUTHORISATIONS/ROUTES	8) <b>Operating Licence Number:</b> LGKZN0103001248
9) <b>Vehicle Type:</b> MINIBUS	10) 1 X 15 (SEATED) + 0 (STANDING)
11) <b>Region:</b> AMAJUBA	
12.1	2100F58203DW10057647 - NEWCASTLE TO SECUNDA FROM NEWCASTLE TAXI RANK EXIT WITH VOLTREK STREET AND TURN LEFT TO R34 KIRKLAND STREET AND TURN LEFT TO 31 ALLEN STREET AND TURN LEFT TO JOIN N11 ROAD TO VOLKRUST ENTER TO VOLKRUST WITH LAINGSNEK STREET AND TURN LEFT TO JOUBERT STREET AND TURN RIGHT TO DANPIENAAR STREET ROAD R23 ENTER TO STANDERTON WITH BOTHA STREET AND TURN RIGHT TO LOMBATH STREET AND TURN LEFT TO BOUMANN STREET R50 AND TURN RIGHT TO ROAD R546 AND TURN RIGHT TO A LUTHULI STREET AND TURN LEFT TO SEKODIBENG ENTER TO APPROVED SECUNDA TAXI RANK WITH PAUL KRUGER STREET EXIT WITH ETTINNE ROSSEAU RETURNING THE SAME ROUTE.
12.2	2202BQ8100JS10057644 - NEWCASTLE TO STANDERTON FROM NEWCASTLE TAXI RANK EXIT WITH VOLKREKER STREET TURN LEFT TO R34 KIRKLAND STREET AND TURN LEFT 31 ALLEN STREET AND TURN TO JOIN ROAD N11 TO VOLKRUST TO ENTER VOLKRUST WITH LAINGSNEK STREET AND TURN LEFT TO JOUBERT AND TURN RIGHT TO DANPIENAAR STREET ROAD R23 ENTER STANDERTON WITH BOTHA STREET TURN RIGHT TO VRY STREET ENTER TO APPROVED STANDERTON TAXI RANK EXIT WITH ANDRIES PRETORIUS STREET AND RETURN USING THE SAME ROUTE.
12.3	2100F58201I410057649 - NEWCASTLE TO PIET RETIEF FROM NEWCASTLE TAXI RANK EXIT WITH VOLKREKKER STREET AND TURN LEFT TO R34 KIRKLAND STREET AND TURN LEFT TO 31 ALLEN STREET AND TURN LEFT VOLKRUST ROAD N11 ROAD TO VOLKRUST WITH LAINGSNEK STREET AND TURN RIGHT TO ROAD R543 TO WAKKERSTROOM TO AMABOLA ENTER WITH R543 TO PIET RETIEF ENTER WITH KRUGER STREET AND TURN WITH WEST END STREET AND TURN LEFT WITH BRAND STREET AND TURN LEFT WITH MARK STREET ENTER INTO APPROVED TAXI RANK IN PIET RETIEF AND RETURN USING THE SAME ROUTE.
12.4	2100F58201I410057634 - NEWCASTLE TO PIET RETIEF FROM NEWCASTLE TAXI RANK ENTER TERMINUS STREET, TURN RIGHT AT VOORTREKKER STREET, TURN LEFT INTO ALLEN STREET PROCEED STRAIGHT. TURN LEFT AT KIRKLAND STREET, TURN LEFT INTO ALLEN STREET PROCEED STRAIGHT, TURN LEFT NEAR RTI OFFICE ROAD PROCEED STRAIGHT TO CHARLESTOWN ENTER LANGS NEL STREET AT VOLKRUST PROCEED STRAIGHT, TURN RIGHT AT DE KOCK STREET INTO R543, PROCEED STRAIGHT TO VUKUZAKHE TOWN SHIP PROCEED ALONG R543 ENTER VAN REBECK STREET AT WAKKERSTROOM, TURN LEFT AT KRUGER STREET PROCEED STRAIGHT THROUGH WAKKERSTROOM ENTER R54 PROCEED STRAIGHT VIA DUIKERS DORP (MABLOLA)
12.5	2100F51205S210057657 - NEWCASTLE TO VEREENIGING FROM NEWCASTLE TAXI RANK EXIT WITH VOLKREKKER STREET AND TURN LEFT TO 34 KIRKLAND STREET AND TURN LEFT TO 31 ALLEN STREET AND TURN LEFT TO ROAD R34 TURN RIGHT TO R103 AND TURN LEFT TO R51 AND TURN RIGHT TO ROAD N3 AND TURN LEFT R54 TO VEREENIGING ENTER THE GENGHERTZOG STREET TURN RIGHT WITH STADICITY AND TURN LEFT TO UNION STREET AND TURN LEFT TO BEACON FIELD ENTER TO APPROVED VEREENIGING TAXI RANK AND RETURN USING THE SAME ROUTE.
12.6	2100F582025L10057652 - NEWCASTLE TO BETHAL FROM NEWCASTLE TAXI RANK EXIT WITH VOLKREKKER STREET AND TURN LEFT TO R34 KIRKLAND STREET AND TURN LEFT TO 31 ALLEN STREET ENTER TO VOLKRUST WITH LAINGSNEK TO AMEEFOORT N11 ENTER WITH SCHEPING STREET, TURN LEFT TO SYBRANDS VAN NIE KERK STREET R39 TO MARGEZON ENTER WITH R39 TURN RIGHT TO R17, TURN RIGHT TO R39 TO BETHAL TURN LEFT N17 ERMELO ROAD ENTER TO BETHAL SCHWEPING STREET, TURN LEFT TO CHURCH STREET TURN LEFT AND TURN RIGHT TO CLER STREET TO APPROVED TAXI RANK TO BETHAL AND RETURN USING THE SAME ROUTE.
12.7	2100F57207DR10057654 - NEWCASTLE TO MEMELSDORP FROM NEWCASTLE TAXI RANK EXIT VOLKREKKER STREET TURN LEFT TO 34 KIRK STREET TURN LEFT TO 31 ALLEN STREET AND TURN LEFT TO ROAD R34 TO MEMEL TURN RIGHT WITH EELIFEES STREET TO APPROVED MEMELSDORP TAXI RANK AND RETURN USING THE SAME ROUTE.
12.8	2100F58202BV10057643 - NEWCASTLE TO VOLKSRUST FROM NEWCASTLE TAXI RANK EXIT WITH VOLTREKER STREET, TURN LEFT TO R34 KIRKLAND STREET AND TURN LEFT TO 31 ALLEN STREET, TURN LEFT TO N11 ROAD VOLKRUST ENTER TO VOLKRUST WITH LAINGNEK STREET, TURN LEFT TO SAREL CILLIERS STREET AND TURN RIGHT INTO APPROVED VOLKSRUST TAXI RANK AND RETURN RIGHT WITH LOUWES STREET, TURN RIGHT TO LAINGSNEK STREET RETURNING USING THE SAME ROUTE.



## transport

Department:  
Transport  
Province of KwaZulu-Natal

## GAZETTE

LGKZNG17-2023-JUL

REGION: ALL

1)	<b>Application Number:</b> APP0138580	2)	<b>Gazette Number:</b> LGKZNG17-2023-JUL
3)	<b>Applicant:</b> MC NTULI <b>ID NO.</b> 5104035599088 <b>Association:</b> MADADENI TAXI OWNERS ASSOCIATION	4)	<b>Applicant Address:</b> P O BOX 60390 INQAYIZIVELE MADADENI  2952
5)	<b>Existing Licence Holder:</b> NOT APPLICABLE <b>ID NO.</b> NOT APPLICABLE	6)	<b>Existing Licence Holder Address:</b> NOT APPLICABLE
7)	<b>Type of application:</b> ADD AUTHORISATIONS/ROUTES	8)	<b>Operating Licence Number:</b> LGKZN0103000864
9)	<b>Vehicle Type:</b> MINIBUS	10)	1 X 15 (SEATED) + 0 (STANDING)
11)	<b>Region:</b> AMAJUBA		
12.1	2100F51205S210057657 - NEWCASTLE TO VEREENIGING  FROM NEWCASTLE TAXI RANK EXIT WITH VOLKSTREKKER STREET AND TURN LEFT TO 34 KIRKLAND STREET AND TURN LEFT TO 31 ALLEN STREET AND TURN LEFT TO ROAD R34 TURN RIGHT TO R103 AND TURN LEFT TO R51 AND TURN RIGHT TO ROAD N3 AND TURN LEFT R54 TO VEREENIGING ENTER THE GENGHERTZOG STREET TURN RIGHT WITH STADICITY AND TURN LEFT TO UNION STREET AND TURN LEFT TO BEACON FIELD ENTER TO APPROVED VEREENIGING TAXI RANK AND RETURN USING THE SAME ROUTE.		
12.2	2202BQ2207J810057637 - NEWCASTLE TO PAULPIETERSBURG FROM NEWCASTLE TAXI RANK, PROCEED STRAIGHT ACROSS TERMINUS STREET INTO VOORTREKKER STREET PROCEED STRAIGHT, TURN LEFT AT KIRKLAND STREET, TURN RIGHT AT ALLEN STREET PROCEED STRAIGHT VIA ARBOR PARK SUBURB, TURN LEFT ENTER N11 ROAD PROCEED STRAIGHT, TURN RIGHT INTO P483 VIA OSIZWENI TO UTRECHT, TURN RIGHT AT UTRECHT ROAD INTERSECTION ENTER R34 ROAD PROCEED STRAIGHT, TURN LEFT AT BLOOD RIVER ENTER R33 ROAD AND R34 PROCEED STRAIGHT TO VRYHEID, TURN LEFT AT STILWATER BP GARAGE PROCEED STRAIGHT ENTER R33 ROAD TO PAULPIETERSBURG TURN RIGHT AT KRUGER STREET PROCEED STRAIGHT ENTER PAULPIETERSBURG TAXI RANK. RETURN SAME ROUTE TO NEWCASTLE.		
12.3	2202BR2100F500057612 - MADADENI (LIBRARY) TO NEWCASTLE FROM MADADENI LIBRARY AND COMMUNITY HALL, TURN LEFT INTO BEER WHOLESAL, TURN RIGHT AT ROBOT, AND PROCEED TO AMAJUBA COLLEGE, MAGISTRATE OFFICE. OR FROM MADADENI LIBRARY, TURN RIGHT TO ROAD INTERSECTION BETWEEN SECTION 2 AND 3, TURN LEFT TO KWASBALI TAVERN (BETWEEN 2 AND 3), TURN LEFT METHODIST CHURCH, PROCEED TO SECTION 1 CLINIC, KHUZANI SHOPPING CENTRE, PROCEED STRAIGHT TO BP GARAGE, AMAJUBA DISTRICT MUNICIPALITY OFFICE, IKHWEZI SECTION/POLICE STATION, TURN RIGHT AT ROBOT, TURN RIGHT TO INGAGANE ROAD INTERSECTION. TURN RIGHT AT THE ROBOT CROSSING INGAGANE RIVER TO MATUKUSA NEW TOWNSHIP AT KEYWAY MOTORS (MATUKUSA) ROBOT PROCEED STRAIGHT TO RAILWAY STATION KARBOCHEM. TURN LEFT ENTER ROAD N11 AND RIGHT INTO ALLEN STREET TO NEWCASTLE INTO ARBOR PARK TOWN HOUSES, PROCEED ON ALLEN STREET ENTER NEWCASTLE. TURN LEFT AT KIRKLAND STREET, TURN RIGHT AT VOORTREKKER STREET PROCEED ACROSS TERMINUS STREET ENTER APPROVED NEWCASTLE TAXI RANK. RETURN WITH THE SAME ROUTE TO MADADENI TOWNSHIP		
12.4	2202BR2100F500057613 - MADADENI (HIGH SCHOOL) TO NEWCASTLE FROM MADADENI HIGH SCHOOL, TURN RIGHT AT EMATSHENI AMHLOPHE TO ENYOKENI SECTION 3, TURN LEFT VODACOM CONTAINERS TO BHEKUKUPHIWA RESTAURANT, LEFT AT EHASHINI STOP TO ST. JOHN CHURCH, TURN RIGHT TOWARDS SHOPRITE CENTRE, RIGHT AT CLINIC NO.7, TO KWASBALI TAVERN, TURN LEFT AT METHODIST CHURCH, TO CLINIC NO.1 AT SECTION 1 TO SECTION1, TURN LEFT AT BP GARAGE, TO AMAJUBA MUNICIPALITY OFFICE, INTO IKHWEZI SECTION, TO MADADENI POLICE STATION, TURN RIGHT AT ROBOT, RIGHT AT INGAGANE INTERSECTION ROBOT, ENTER ROAD 0483 FROM UTRECHT, OSIZWENI TO NEWCASTLE, TURN RIGHT AT KEYWAY MOTORS TO EMABHODI, PROTECTION SERVICE TURN RIGHT RIGHT ALLEN STREET AT KEYWAY MOTORS PROCEED STRAIGHT, INTO RAILWAY STATION, KARBOCHEM OFF-RAMP TURN LEFT ENTER N11, TURN RIGHT AT ALLEN STREET TO NEWCASTLE, PROCEED ON ALLEN STREET, TURN LEFT AT KIRKLAND STREET, TURN RIGHT AT VOORTREKKER STREET, PROCEED ACROSS TERMINUS STREET ENTER APPROVED NEWCASTLE TAXI RANK. RETURN WITH SAME ROUTE TO MADADENI TOWNSHIP  .ALTERNATE: ROUTE STARTING POINT SAME AS ABOVE BUT AT KEYWAY MOTORS PROCEED STRAIGHT, TO RAILWAY STATION, TO KARBOCHEM OFF-RAMP, TURN LEFT ENTER N11, TURN RIGHT AT ALLEN STREET TO NEWCASTLE, PROCEED STRAIGHT INTO ARBOR PARK SUBURBS PROCEED ALONG TERMINUS STREET ENTER NEWCASTLE APPROVED TAXI RANK. RETURN SAME ROUTE TO MADADENI TOWNSHIP.		
12.5	2202BR2100F500057615 - MADADENI TO NEWCASTLE (TEXTILE INDUSTRY) FROM ZENZELE SHOPPING CENTRE, TURN RIGHT AT MADADENI HOSPITAL, TURN LEFT AT THOKOZA SHOPPING CENTRE, TURN RIGHT AT SCHOOL FOR DEAF, TURN LEFT CLINIC NO.5, SECTION5, VIA NTOBEKO L. P. SCHOOL, TURN LEFT OR RIGHT AMAJUBA COLLEGE, VIA MAGISTRATE OFFICE, VIA POLICE STATION, TURN RIGHT TO INGAGANE INTERSECTION, TURN RIGHT AT THE ROBOT CROSSING INGAGANE RIVER, VIA MATUKUSA NEW TOWNSHIP. AT KEWAY MOTORS (MATUKUSA) ROBOT TURN RIGHT AT INTERSECTION BETWEEN 5 AND 2 TOWARDS BEER WHOLESAL, TURN LEFT AT ROBOT, PROCEED. TURN LEFT AT CLINIC 3 SECTION 3 VIA KWASBALI TAVERN, TURN LEFT AT METHODIST, VIA SECTION I, VIA AMAJUBA DISTRICT OFFICE, VIA KHUZANI SHOPPING CENTER, LEFT AT BP GARAGE, VIA MAGISTRATE VIA AMAJUBA DISTRICT, VIA IKHWEZI SECTION, TURN RIGHT AT MADADENI POLICE STATION ROBOT, PROCEED STRAIGHT TURN RIGHT INTO P483 ROAD TO MATUKUSA NEW SETTLEMENT (PICK AND DROP) PROCEED STRAIGHT, TURN AT KEWAY MOTORS INTO ASIPHEPHE ROAD PROCEED STRAIGHT ENTER ALBERT WESSELS DRIVE TO NEWCASTLE TEXTILE INDUSTRIES OFFLOAD AND LOAD ALL AROUND TEXTILE INDUSTRIES OR RETURN WITH SAME ROUTE TO MADADENI APPROVED TAXI RANK. PROCEED TURN LEFT AT CLINIC 3 SECTION 3 VIA KWASBALI TAVERN, LEFT AT METHODIST, VIA SECTION 1, VIA AMAJUBA DISTRICT OFFICE, VIA KHUZANI SHOPPING CENTER, LEFT AT BP GARAGE VIA MAGISTRATES OFFICE VIA AMAJUBA DISTRICT VIA IKHWEZI SECTION, RIGHT AT MADADENI POLICE STATION ROBOT, PROCEED TO NEWCASTLE OR RETURN WITH SAME ROUTE TO APPROVED CHECKERS TAXI RANK.		
12.6	2202BR2100F500057624 - MADADENI TO NEWCASTLE  FROM P1 SECTION 7(P) PROCEED STRAIGHT TO KWAMAKHULUKHULU SUPERMARKET, TURN LEFT AT THE CORNER PROCEED STRAIGHT, TURN RIGHT ENGULUBENI OR KUSAKUSA ENTER M-SECTION 7, VIA EYAKHO SHOPPING COMPLEX PROCEED STRAIGHT VIA EKHAMDUZE STORE, TURN LEFT AT LOKOTHWAYO BRICK & TILE SUPPLY, TURN RIGHT AT EKHAMDUZELIQUOR STORE ENTER L SECTION PROCEED, STRAIGHT TURN RIGHT, AT INTERSECTION, ENTER ROAD BETWEEN SECTION 7 (L0 AND SECTION 6, TURN LEFT PROCEED STRAIGHT, VIA AMAZULU HIGH SCHOOL, TURN LEFT AT EYETHU MOTORS SPARES, PROCEED STRAIGHT ON ROAD BETWEEN MADADENI HOSPITAL AND SECTION 6, TURN LEFT AT ZENZELE SHOPPING CENTRE ENTER ROAD BETWEEN SECTION 5 MADADENI HOSPITAL, PROCEED STRAIGHT TURN RIGHT ENTER ROAD SECTION 5 AND OPEN VELD, VIA CRIPPLE CENTRE, VIA CIRCUIT OFFICE, VIA AMAJUBA TECHNOLOGY CENTRE PROCEED STRAIGHT TURN LEFT, VIA AMAJUBA COLLEGE, VIA MAGISTRATES OFFICE, VIA MADADENI POLICE STATION PROCEED STRAIGHT ACROSS ROBOT, TURN RIGHT ON P483 ROAD, TO NEWCASTLE, VIA MATUKUSA NEW SETTLEMENT, TURN RIGHT KEYWAY ROBOT ENTER ASIPHEPHE ROAD PROCEED STRAIGHT ENTER ALBERT WESSELS DRIVE, VIA EMABHODINI PROCEED STRAIGHT VIA ENGINE GARAGE, PROCEED STRAIGHT ACROSS 4 WAY STOP TURN RIGHT AT ROBOT INTO FARADAY STREET, VIA KADBRO VEHICLE TESTING ENTER HARDWICK STREET, TURN OR PROCEED STRAIGHT, VIA VLAM CRESCENT TURN RIGHT AT HARDWICK STREET PROCEED STRAIGHT, TURN LEFT KINGS HOTEL ENTER HARDING STREET PROCEED STRAIGHT, TURN LEFT, ALLEN STREET PROCEED STRAIGHT, TURN LEFT AT KIRKLAND STREET, TURN RIGHT AT VOORTREKKER STREET PROCEED STRAIGHT TERMINUS ENTER APPROVED NEWCASTLE TAXI RANK. RETURN SAME ROUTE TO P1 SECTION7.		



## transport

Department:  
Transport  
Province of KwaZulu-Natal

## GAZETTE

LGKZNG17-2023-JUL

REGION: ALL

12.7	2202BR1205D010057666 - MADADENI TO GERMISTON FROM MADADENI CHECKERS LEFT TO BEER WHOLESale, TURN RIGHT BETWEEN SECTION 5 AND SECTION 2 TURN RIGHT TO MAJUBA COLLEGE PASS MAGISTRATE OFFICE PROCEED TO TURN RIGHT AT INGAGANE RIVER PROCEED TO MATUKUZA ROBOT PROCEED STRAIGHT TO RAILWAY STATION KARBOCHEM, TURN LEFT ENTER ROAD N11 AND TURN RIGHT INTO ALLEN STREET TO NEWCASTLE LEFT R34 RIGHT R103 RIGHT N3 RIGHT M2 NORTH LEFT TO RAILWAY STREET GERMISTON TAXI RANK AND RETURN.
12.8	2202BR2100F500057611 - MADADENI TO NEWCASTLE  FROM KWAHOFINA ECANAN SECTION NEW SETTLEMENT HOUSING AND THE RIVERSIDE PROCEED STRAIGHT ON ROAD BETWEEN SECTION 3 AND RIVERSIDE HOUSING AT FOUR WAY STOP PROCEED STRAIGHT VIA METHODIST CHURCH VIA SECTION 1 CLINIC AND TAXI RANK, TURN RIGHT AT SECTION 1 RANK PROCEED STRAIGHT, TURN LEFT AT KWAMAVUSO CORNER HOUSE PROCEED STRAIGHT, TURN LEFT AT LUTHERAN CHURCH PROCEED STRAIGHT, TURN RIGHT EMBONGOLWENI CHURCH, VIA BP GARAGE, VIA AMAJUBA DISTRICT OFFICE IKHWEZI SECTION AND VIA SAPS STATION MADADENI AT ROBOT, TURN RIGHT TO INGAGANE INTERSECTION, TURN RIGHT AT THE ROBOT CROSSING INGAGANE RIVER VIA RAILWAY STATION MATUKUSA NEW TOWNSHIP AT KEYWAY MOTORS (MATUKUSA) ROBOT PROCEED STRAIGHT VIA RAILWAY STATION KARBOCHEM, TURN LEFT ENTER ROAD N11 AND TURN RIGHT INTO ALLEN STREET TO NEWCASTLE, VIA ARBOR PARK TOWN HOUSES, PROCEED ON ALLEN STREET ENTER NEWCASTLE, TURN LEFT AT KIRKLAND STREET, TURN RIGHT AT VOORTREKKER STREET PROCEED STRAIGHT ACROSS TERMINUS STREET TAXI RANK. RETURN WITH THE SAME ROUTE TO MADADENI TOWNSHIP.  OR  TURN RIGHT AT KEYWAY MOTORS ROBOT INTO ALBERT WESSELS ROAD VIA EMABHODINI NEWCASTLE TEXTILE INDUSTRIES AND HEAVY ENGINEERING INDUSTRY. PROCEED STRAIGHT VIA ENGINE GARAGE. VIA FOUR WAY STOP PROCEED STRAIGHT, TURN RIGHT AT ROBOT VIA KARBRO TESTING STATION, TURN RIGHT ENTER HARDWICK STREET, TURN LEFT AT KINGS HOTEL INTO HARDING STREET PROCEED STRAIGHT, TURN RIGHT AT BP GARAGE AND BRAD LOWS FURNISHERS, INTO ALLEN STREET PROCEED STRAIGHT, TURN LEFT AT KIRKLAND STREET, TURN RIGHT INTO VOORTREKKER STREET PROCEED STRAIGHT ACROSS TERMINUS STREET ENTER NEWCASTLE APPROVED TAXI RANK. RETURN WITH SAME ROUTE TO MADADENI TOWNSHIP.



## transport

Department:  
Transport  
Province of KwaZulu-Natal

## GAZETTE

LGKZNG17-2023-JUL

REGION: ALL

1) <b>Application Number:</b> APP0138582	2) <b>Gazette Number:</b> LGKZNG17-2023-JUL
3) <b>Applicant:</b> MC NTULI <b>ID NO.</b> 5104035599088 <b>Association:</b> MADADENI TAXI OWNERS ASSOCIATION	4) <b>Applicant Address:</b> P O BOX 60390 INQAYIZIVELE MADADENI  2952
5) <b>Existing Licence Holder:</b> NOT APPLICABLE <b>ID NO.</b> NOT APPLICABLE	6) <b>Existing Licence Holder Address:</b> NOT APPLICABLE
7) <b>Type of application:</b> ADD AUTHORISATIONS/ROUTES	8) <b>Operating Licence Number:</b> LGKZN0103000130
9) <b>Vehicle Type:</b> MINIBUS	10) 1 X 15 (SEATED) + 0 (STANDING)
11) <b>Region:</b> AMAJUBA	
12.1	2100F58203DW10057647 - NEWCASTLE TO SECUNDA  FROM NEWCASTLE TAXI RANK EXIT WITH VOLTREK STREET AND TURN LEFT TO R34 KIRKLAND STREET AND TURN LEFT TO 31 ALLEN STREET AND TURN LEFT TO JOIN N11 ROAD TO VOLKRUST ENTER TO VOLKRUST WITH LAINGSNEK STREET AND TURN LEFT TO JOUBERT STREET AND TURN RIGHT TO DANPIENAAR STREET ROAD R23 ENTER TO STANDERTON WITH BOTHA STREET AND TURN RIGHT TO LOMBATH STREET AND TURN LEFT TO BOUMANN STREET R50 AND TURN RIGHT TO ROAD R546 AND TURN RIGHT TO A LUTHULI STREET AND TURN LEFT TO SEKODIBENG ENTER TO APPROVED SECUNDA TAXI RANK WITH PAUL KRUGER STREET EXIT WITH ETTINNE ROSSEAU RETURNING THE SAME ROUTE.
12.2	2202BQ8100JS10057644 - NEWCASTLE TO STANDERTON FROM NEWCASTLE TAXI RANK EXIT WITH VOLKTRER STREET TURN LEFT TO R34 KIRKLAND STREET AND TURN LEFT 31 ALLEN STREET AND TURN TO JOIN ROAD N11 TO VOLKRUST TO ENTER VOLKRUST WITH LAINGSNEK STREET AND TURN LEFT TO JOUBERT AND TURN RIGHT TO DANPIENAAR STREET ROAD R23 ENTER STANDERTON WITH BOTHA STREET TURN RIGHT TO VRY STREET ENTER TO APPROVED STANDERTON TAXI RANK EXIT WITH ANDRIES PRETORIUS STREET AND RETURN USING THE SAME ROUTE.
12.3	2100F582026010057648 - NEWCASTLE TO ERMELO  FROM NEWCASTLE TAXI RANK EXIT WITH VOLKTRER STREET AND TURN LEFT TO 34 KIRKLAND STREET AND TURN LEFT TO 31 ALLEN STREET AND TURN LEFT TO JOIN N11 ROAD TO VOLKRUST ENTER TO VOLKRUST WITH LAINGSNEK STREET AREMESFORT ENTER WITH N1 ROAD TO ERMELO WITH KIRK STREET AND TURN RIGHT TO JOUBERT STREET AND TURN LEFT TO ENNIS STREET AND TURN RIGHT TO NAUDE STREET TO APPROVED ERMELO TAXI RANK AND RETURN USING THE SAME ROUTE.
12.4	2100F582011410057649 - NEWCASTLE TO PIET RETIEF  FROM NEWCASTLE TAXI RANK EXIT WITH VOLKTRER STREET AND TURN LEFT TO R34 KIRKLAND STREET AND TURN LEFT TO 31 ALLEN STREET AND TURN LEFT VOLKRUST ROAD N11 ROAD TO VOLKRUST WITH LAINGSNEK STREET AND TURN RIGHT TO ROAD R543 TO WAKKERSTROOM TO AMABOLA ENTER WITH R543 TO PIET RETIEF ENTER WITH KRUGER STREET AND TURN WITH WEST END STREET AND TURN LEFT WITH BRAND STREET AND TURN LEFT WITH MARK STREET ENTER INTO APPROVED TAXI RANK IN PIET RETIEF AND RETURN USING THE SAME ROUTE.
12.5	2100F582011410057634 - NEWCASTLE TO PIET RETIEF FROM NEWCASTLE TAXI RANK ENTER TERMINUS STREET, TURN RIGHT AT VOORTREKKER STREET, TURN LEFT INTO ALLEN STREET PROCEED STRAIGHT. TURN LEFT AT KIRKLAND STREET, TURN LEFT INTO ALLEN STREET PROCEED STRAIGHT, TURN LEFT NEAR RTI OFFICE ROAD PROCEED STRAIGHT TO CHARLESTOWN ENTER LANGS NEL STREET AT VOLKRUST PROCEED STRAIGHT, TURN RIGHT AT DE KOCK STREET INTO R543, PROCEED STRAIGHT TO VUKUZAKHE TOWN SHIP PROCEED ALONG R543 ENTER VAN REBECK STREET AT WAKKERSTROOM, TURN LEFT AT KRUGER STREET PROCEED STRAIGHT THROUGH WAKKERSTROOM ENTER R54 PROCEED STRAIGHT VIA DUKERS DORP (MABLOLA)
12.6	2100F51205S210057657 - NEWCASTLE TO VEREENIGING  FROM NEWCASTLE TAXI RANK EXIT WITH VOLKTRER STREET AND TURN LEFT TO 34 KIRKLAND STREET AND TURN LEFT TO 31 ALLEN STREET AND TURN LEFT TO ROAD R34 TURN RIGHT TO R103 AND TURN LEFT TO R51 AND TURN RIGHT TO ROAD N3 AND TURN LEFT R54 TO VEREENIGING ENTER THE GENGHERTZOG STREET TURN RIGHT WITH STADICITY AND TURN LEFT TO UNION STREET AND TURN LEFT TO BEACON FIELD ENTER TO APPROVED VEREENIGING TAXI RANK AND RETURN USING THE SAME ROUTE.
12.7	2100F57207DR10057654 - NEWCASTLE TO MEMELSDORP FROM NEWCASTLE TAXI RANK EXIT VOLKTRER STREET TURN LEFT TO 34 KIRK STREET TURN LEFT TO 31 ALLEN STREET AND TURN LEFT TO ROAD R34 TO MEMEL TURN RIGHT WITH EELIFEES STREET TO APPROVED MEMELSDORP TAXI RANK AND RETURN USING THE SAME ROUTE.
12.8	2202BR1205D010057666 - MADADENI TO GERMISTON FROM MADADENI CHECKERS LEFT TO BEER WHOLESAL, TURN RIGHT BETWEEN SECTION 5 AND SECTION 2 TURN RIGHT TO MAJUBA COLLEGE PASS MAGISTRATE OFFICE PROCEED TO TURN RIGHT AT INGAGANE RIVER PROCEED TO MATUKUZA ROBOT PROCEED STRAIGHT TO RAILWAY STATION KARBOCHEM, TURN LEFT ENTER ROAD N11 AND TURN RIGHT INTO ALLEN STREET TO NEWCASTLE LEFT R34 RIGHT R103 RIGHT N3 RIGHT M2 NORTH LEFT TO RAILWAY STREET GERMISTON TAXI RANK AND RETURN.
12.9	2100F58202BV10057643 - NEWCASTLE TO VOLKSRUST FROM NEWCASTLE TAXI RANK EXIT WITH VOLTREKER STREET, TURN LEFT TO R34 KIRKLAND STREET AND TURN LEFT TO 31 ALLEN STREET, TURN LEFT TO N11 ROAD VOLKRUST ENTER TO VOLKRUST WITH LAINGNEK STREET, TURN LEFT TO SAREL CILLIERS STREET AND TURN RIGHT INTO APPROVED VOLKSRUST TAXI RANK AND RETURN RIGHT WITH LOUWES STREET, TURN RIGHT TO LAINGSNEK STREET RETURNING USING THE SAME ROUTE.



## transport

Department:  
Transport  
Province of KwaZulu-Natal

## GAZETTE

LGKZNG17-2023-JUL

REGION: ALL

1) <b>Application Number:</b> APP0139057	2) <b>Gazette Number:</b> LGKZNG17-2023-JUL
3) <b>Applicant:</b> MM MBUYISA <b>ID NO.</b> 5010095665083 <b>Association:</b> KRANSKOP TAXI ASSOCIATION	4) <b>Applicant Address:</b> PO BOX 28 KRANSKOP  KWA-ZULU NATAL 3268
5) <b>Existing Licence Holder:</b> NOT APPLICABLE <b>ID NO.</b> NOT APPLICABLE	6) <b>Existing Licence Holder Address:</b> NOT APPLICABLE
7) <b>Type of application:</b> ADD AUTHORISATIONS/ROUTES	8) <b>Operating Licence Number:</b> LGKZN0203000335
9) <b>Vehicle Type:</b> MINIBUS	10) 1 X 16 (SEATED) + 0 (STANDING)
11) <b>Region:</b> UMGUNGUNDLOVU	
12.1	2207KA22027Q10054167 - KRANSKOP TO STANGER AND RETURN.  FROM KRANSKOP TAXI RANK TO ALWYN STREET AND TURN TO MAIN ROAD, FROM MAIN ROAD TURN LEFT R74 PASS MAPHUMALO STRAIGHT TO STANGER AT STANGER R74 TURN RIGHT KINGSHAKA ROAD AND LEFT LINK ROAD FROM LINK ROAD TURN RIGHT TO BALCOMB STREET AND RIGHT TO STANGER TAXI RANK AND RETURN.
12.2	2207KA2206WA10054166 - FROM KRANSKOP TO MANDINI AND RETURN  FROM KRANSKOP TAXI RANK TO ALWYN STREET FROM ALWYN STREET TURN RIGHT TO MAIN TURN ELFT KWAJIM R74 TIO P110 AND TURN LEFT R102, FROM R102 TOP P415 AND TURN RIGHT TO P459 AND LEFT MANDINI TAXI RANK AND RETURN.
12.3	2207KA2207EP10054176 - KRANSKOP TO NKANDLA AND RETURN, FROM KRANSKOP TAXI RANK TURN RIGHT ALWYN STREET AND LEFT TO MAIN ROAD, FROM MAIN ROAD TURN LEFT P162 PICK AND DROP MAKHABELENI, DOLWANE AND NSUZE AREA TO NKANDLA TURN RIGHT HADEBE STREET THEN RIGHT TO NKANDLA TAXI RANK AND RETURN.
12.4	2207KA2207KA00054180 - KRANSKOP TO NDONDONDWANE AND RETURN  FROM KRANSKOP TAXI RANK TURN RIGHT ALWYN STREET AND THEN TO MAIN ROAD, TAKE LEFT FROM ALWYN AND PASS NTUNJAMBILI TO NDONDONDWANE TAXI RANK USING D881 AND RETURN - PICK AND DROP.
12.5	2207KA1205GJ10054181 - KRANSKOP TO JOHANNESBURG AND RETURN.  FROM KRANSKOP TAXI RANK JOIN ALWYN STREET AND TURN RIGHT AT MAIN ROAD STRAIGHT TO R74 TURN RIGHT AT R74 PASS GREYTOWN TO WEENEN, JOIN R104 TO N11, FROM N11 TO N3 AND M1 IN JOHANNESBURG FROM M1 JOIN JOE SLOVO STREET TO ANDERSON STREET AND THEN TO COMMISSION INTO WANDERES TAXI AND RETURN.



## transport

Department:  
Transport  
Province of KwaZulu-Natal

## GAZETTE

LGKZNG17-2023-JUL

REGION: ALL

1) <b>Application Number:</b> APP0139469	2) <b>Gazette Number:</b> LGKZNG17-2023-JUL
3) <b>Applicant:</b> SM DLADLA <b>ID NO.</b> 5005075634083 <b>Association:</b> MADADENI TAXI OWNERS ASSOCIATION	4) <b>Applicant Address:</b> P O BOX 405 MADADENI KWA-ZULU NATAL 2940
5) <b>Existing Licence Holder:</b> NOT APPLICABLE <b>ID NO.</b> NOT APPLICABLE	6) <b>Existing Licence Holder Address:</b> NOT APPLICABLE
7) <b>Type of application:</b> ADD AUTHORISATIONS/ROUTES	8) <b>Operating Licence Number:</b> LGKZN0103000029
9) <b>Vehicle Type:</b> MINIBUS	10) 1 X 13 (SEATED) + 0 (STANDING)
11) <b>Region:</b> AMAJUBA	
12.1	2202BQ8203FF10189337 - NEWCASTLE TO WITBANK  FROM NEWCASTLE TAXI RANK EXIT WITH VOLTREKKER STREET AND TURN LEFT TO 34 KIRKLAND STREET AND TURN LEFT INTO 31 ALLEN STREET ENTER VOLKRUST WITH LAINGSNEK STREET TO AMESFOORT N11 ENTER WITH SCHEOING STREET TURN LEFT TO SYBRAND VAN NIE KERK STREET R39 TO MARGEZON ENTER WITH R39 TURN RIGHT TO R17 TURN LEFT TO R39 TO BETHAL ENTER WITH R545.
12.2	2100F582026010057648 - NEWCASTLE TO ERMELO  FROM NEWCASTLE TAXI RANK EXIT WITH VOLKTRERKKER STREET AND TURN LEFT TO 34 KIRKLAND STREET AND TURN LEFT TO 31 ALLEN STREET AND TURN LEFT TO JOIN N11 ROAD TO VOLKRUST ENTER TO VOLKRUST WITH LAINGSNEK STREET AREMESFORT ENTER WITH N11 ROAD TO ERMELO WITH KIRK STREET AND TURN RIGHT TO JOUBERT STREET AND TURN LEFT TO ENNIS STREET AND TURN RIGHT TO NAUDE STREET TO APPROVED ERMELO TAXI RANK AND RETURN USING THE SAME ROUTE.





## transport

Department:  
Transport  
Province of KwaZulu-Natal

## GAZETTE

LGKZNG17-2023-JUL

REGION: ALL

1) <b>Application Number:</b> APP0139920	2) <b>Gazette Number:</b> LGKZNG17-2023-JUL
3) <b>Applicant:</b> AK NKOSI <b>ID NO.</b> 4912010471086 <b>Association:</b> MADADENI TAXI OWNERS ASSOCIATION	4) <b>Applicant Address:</b> P.O BOX 1192 NEWCASTLE 2940
5) <b>Existing Licence Holder:</b> NOT APPLICABLE <b>ID NO.</b> NOT APPLICABLE	6) <b>Existing Licence Holder Address:</b> NOT APPLICABLE
7) <b>Type of application:</b> ADD AUTHORISATIONS/ROUTES	8) <b>Operating Licence Number:</b> LGKZN0103000577
9) <b>Vehicle Type:</b> MINIBUS	10) 1 X 15 (SEATED) + 0 (STANDING)
11) <b>Region:</b> AMAJUBA	
12.1	2100F58203DW10057647 - NEWCASTLE TO SECUNDA  FROM NEWCASTLE TAXI RANK EXIT WITH VOLTREK STREET AND TURN LEFT TO R34 KIRKLAND STREET AND TURN LEFT TO 31 ALLEN STREET AND TURN LEFT TO JOIN N11 ROAD TO VOLKRUST ENTER TO VOLKRUST WITH LAINGSNEK STREET AND TURN LEFT TO JOUBERT STREET AND TURN RIGHT TO DANPIENAAR STREET ROAD R23 ENTER TO STANDERTON WITH BOTHA STREET AND TURN RIGHT TO LOMBATH STREET AND TURN LEFT TO BOUMANN STREET R50 AND TURN RIGHT TO ROAD R546 AND TURN RIGHT TO A LUTHULI STREET AND TURN LEFT TO SEOKODIBENG ENTER TO APPROVED SECUNDA TAXI RANK WITH PAUL KRUGER STREET EXIT WITH ETTINNE ROSSEAU RETURNING THE SAME ROUTE.
12.2	2202BQ8100JS10057644 - NEWCASTLE TO STANDERTON FROM NEWCASTLE TAXI RANK EXIT WITH VOLKTRER STREET TURN LEFT TO R34 KIRKLAND STREET AND TURN LEFT 31 ALLEN STREET AND TURN TO JOIN ROAD N11 TO VOLKRUST TO ENTER VOLKRUST WITH LAINGSNEK STREET AND TURN LEFT TO JOUBERT AND TURN RIGHT TO DANPIENAAR STREET ROAD R23 ENTER STANDERTON WITH BOTHA STREET TURN RIGHT TO VRY STREET ENTER TO APPROVED STANDERTON TAXI RANK EXIT WITH ANDRIES PRETORIUS STREET AND RETURN USING THE SAME ROUTE.
12.3	2100F51205S210057657 - NEWCASTLE TO VEREENIGING  FROM NEWCASTLE TAXI RANK EXIT WITH VOLKTRER STREET AND TURN LEFT TO 34 KIRKLAND STREET AND TURN LEFT TO 31 ALLEN STREET AND TURN LEFT TO ROAD R34 TURN RIGHT TO R103 AND TURN LEFT TO R51 AND TURN RIGHT TO ROAD N3 AND TURN LEFT R54 TO VEREENIGING ENTER THE GENGHERTZOG STREET TURN RIGHT WITH STADICITY AND TURN LEFT TO UNION STREET AND TURN LEFT TO BEACON FIELD ENTER TO APPROVED VEREENIGING TAXI RANK AND RETURN USING THE SAME ROUTE.
12.4	2100F582025L10057652 - NEWCASTLE TO BETHAL FROM NEWCASTLE TAXI RANK EXIT WITH VOLKTRER STREET AND TURN LEFT TO R34 KIRKLAND STREET AND TURN LEFT TO 31 ALLEN STREET ENTER TO VOLKRUST WITH LAINGSNEK TO AMEEFOORT N11 ENTER WITH SCHEPING STREET, TURN LEFT TO SYBRANDS VAN NIE KERK STREET R39 TO MARGEZON ENTER WITH R39 TURN RIGHT TO R17, TURN RIGHT TO R39 TO BETHAL TURN LEFT N17 ERMELO ROAD ENTER TO BETHAL SCHWEPING STREET, TURN LEFT TO CHURCH STREET TURN LEFT AND TURN RIGHT TO CLER STREET TO APPROVED TAXI RANK TO BETHAL AND RETURN USING THE SAME ROUTE.
12.5	K2NPR32000882OL98657 - MADADENI TO NEWCASTLE MALL.  FROM MADADENI TOWNSHIP IN SECTION 7 ALONG BHUNGANE ROAD PROCEED TO MBALENHLE TRADING STORE, AND RETURN ALONG BHUNGANE STREET, RIGHT TO MP 1, PICK AND DROP, RIGHT TO MP1 STREET, PICK AND DROP, LEFT TO UNNAMED STREET, PICK UP PASSENGERS, RIGHT TO MM1 STREET, PICK UP PASSENGERS, RIGHT TO MAD 9 (NKOSI MMJ NGUBANE), PICK UP PASSENGERS, RIGHT TO UNNAMED STREET PICK UP PASSENGERS, RIGHT TO UNNAMED STREET, PICK UP PASSENGERS, LEFT TO MR15 STREET, PICK UP PASSENGERS, RIGHT TO APARINCE MANGOSUTHU BUTHELEZI ROAD, LEFT TO PRINCE SHINGANGE ROAD, PICK UP PASSENGERS, RIGHT TO NKOSI BHAMBATHA ROAD, LEFT TO DR. F MDLALOSE STREET, LEFT TO AMAJUBA ROAD, PASS BP PETROL STATION, PASS AMAJUBA DISTRICT MUNICIPALITY OFFICES, RIGHT TO DR. MANDELA ROAD, RIGHT TO P483, PASS KWAMATHUKUZA, PICK AND DROP, LEFT TO N1, RIGHT TO ALLEN STREET, LEFT TO OAK STREET, LEFT TO NEWCASTLE MALL TAXI RANK AND RETURN ON THE SAME ROUTE TO MADADENI.
12.6	2202BR1205D010057666 - MADADENI TO GERMISTON FROM MADADENI CHECKERS LEFT TO BEER WHOLESAL, TURN RIGHT BETWEEN SECTION 5 AND SECTION 2 TURN RIGHT TO MAJUBA COLLEGE PASS MAGISTRATE OFFICE PROCEED TO TURN RIGHT AT INGAGANE RIVER PROCEED TO MATUKUZA ROBOT PROCEED STRAIGHT TO RAILWAY STATION KARBOCHEM, TURN LEFT ENTER ROAD N11 AND TURN RIGHT INTO ALLEN STREET TO NEWCASTLE LEFT R34 RIGHT R103 RIGHT N3 RIGHT M2 NORTH LEFT TO RAILWAY STREET GERMISTON TAXI RANK AND RETURN.



## transport

Department:  
Transport  
Province of KwaZulu-Natal

## GAZETTE

LGKZNG17-2023-JUL

REGION: ALL

1) <b>Application Number:</b> APP0139956	2) <b>Gazette Number:</b> LGKZNG17-2023-JUL
3) <b>Applicant:</b> LN ZAKWE <b>ID NO.</b> 8812255617086 <b>Association:</b> GREYTOWN TAXI ASSOCIATION	4) <b>Applicant Address:</b> E24 KHOMBA ROAD GREYTOWN 3250
5) <b>Existing Licence Holder:</b> NOT APPLICABLE <b>ID NO.</b> NOT APPLICABLE	6) <b>Existing Licence Holder Address:</b> NOT APPLICABLE
7) <b>Type of application:</b> ADD AUTHORISATIONS/ROUTES	8) <b>Operating Licence Number:</b> LGKZN0203000398
9) <b>Vehicle Type:</b> MINIBUS	10) 1 X 15 (SEATED) + 0 (STANDING)
11) <b>Region:</b> UMGUNGUNDLOVU	
12.1	2202C72202C700054526 - GREYTOWN TO WEENEN FROM TAXI RANK IN GREYTOWN, BELL STREET, TURN LEFT INTO DURBAN STREET, PROCEED ALONG TO R74, PASS MUDEN, CONTINUE R74 TO WEENEN TAXI RANK, OFFLOADING AND LOADING PASSENGERS, RETURN TO SARGEANT STREET, GREYTOWN TAXI RANK WITH SAME ROUTE
12.2	2202C72202C700054532 - GREYTOWN TO POMEROY FROM TAXI RANK IN GREYTOWN, BELL STREET, TURN RIGHT AND R74, TURN LEFT ON R33, ALONG TO R33, PASS TUGELA FERRY, OFFLOADING ONLY, PROCEED ALONG R33 TO POMEROY, OFFLOADING AND LOADING AND RETURN WITH SAME ROUTE TO GREYTOWN TAXI RANK, SERGEANT STREET
12.3	2202C722071T10054528 - GREYTOWN TO ESHOWE FROM TAXI RANK IN GREYTOWN, BELL STREET, TURN LEFT INTO DURBAN STREET, PROCEED ALONG TO R74, CONTINUE TO R74, PASS MAPHUMULO, ALONG R74 TO ESHOWE TAXI RANK AND RETURN TO GREYTOWN TAXI RANK ALONG THE SAME ROUTE.
12.4	2202C72202C700054529 - GREYTOWN TO MATIMATOLO FROM TAXI RANK IN GREYTOWN, BELL STREET, TURN RIGHT TO DURBAN STREET, ALONG TO R74 ALONG TO TURN RIGHT D518, JOIN AND TURN RIGHT D518 TO MATIMATOLO, OFFLOADING AND LOADING PASSENGERS AND RETURN TO GREYTOWN, SARGEANT STREET TAXI RANK WITH SAME ROUTE.
12.5	2202C72202C700054536 - GREYTOWN TO PHAZIWE FROM TAXI RANK IN GREYTOWN, PROCEED ALONG SERGEANT STREET, TURN LEFT TO SHEPSTONE STREET, ALONG THE ROUTE, TO JOIN R33, ALONG TRAVELING TO R33 AND TURN RIGHT TO PHAZIWE WITH R33, OFFLOADING AND LOADING, RETURN TO SERGEANT STREET TAXI RANK TO GREYTOWN WITH SAME ROUTE
12.6	2202C72202C700054537 - GREYTOWN TO ENTEMBISWENI FROM TAXI RANK IN GREYTOWN, BELL STREET, TURN RIGHT INTO DURBAN STREET, PROCEED ALONG TO R74, PASS WELGEGIND, TURN RIGHT TO D77, CONTINUE TO ENTEMBISWENI, OFFLOADING AND LOADING, RETURN TO GREYTOWN TAXI RANK WITH SAME ROUTE
12.7	2202C72202C700054523 - GREYTOWN TO SHANE FROM TAXI RANK IN GREYTOWN, BELL STREET, TURN RIGHT TO DURBAN STREET, CONTINUE ALONG TO R74, PROCEED ALONG R74, TURN RIGHT TO D518, PASS AHRENS, OFFLOADING AND LOADING PASSENGERS, TURN RIGHT TO D518, CONTINUE TO D518, TURN LEFT D518, OFFLOADING PASSENGERS, RETURN TO GREYTOWN, SARGEANT STREET TAXI RANK WITH SAME ROUTE



## transport

Department:  
Transport  
Province of KwaZulu-Natal

## GAZETTE

LGKZNG17-2023-JUL

REGION: ALL

1) <b>Application Number:</b> APP0140595	2) <b>Gazette Number:</b> LGKZNG17-2023-JUL
3) <b>Applicant:</b> EZ ZWANE <b>ID NO.</b> 7501025663089 <b>Association:</b> MADADENI TAXI OWNERS ASSOCIATION	4) <b>Applicant Address:</b> D5085 SECTION4 MADADENI 2951
5) <b>Existing Licence Holder:</b> NOT APPLICABLE <b>ID NO.</b> NOT APPLICABLE	6) <b>Existing Licence Holder Address:</b> NOT APPLICABLE
7) <b>Type of application:</b> ADD AUTHORISATIONS/ROUTES	8) <b>Operating Licence Number:</b> LGKZN0103001025
9) <b>Vehicle Type:</b> MINIBUS	10) 1 X 15 (SEATED) + 0 (STANDING)
11) <b>Region:</b> AMAJUBA	
12.1	2100F582026010057648 - NEWCASTLE TO ERMELO FROM NEWCASTLE TAXI RANK EXIT WITH VOLKTRERKKER STREET AND TURN LEFT TO 34 KIRKLAND STREET AND TURN LEFT TO 31 ALLEN STREET AND TURN LEFT TO JOIN N11 ROAD TO VOLKRUST ENTER TO VOLKRUST WITH LAINGSNEK STREET AREMESFORT ENTER WITH N1 ROAD TO ERMELO WITH KIRK STREET AND TURN RIGHT TO JOUBERT STREET AND TURN LEFT TO ENNIS STREET AND TURN RIGHT TO NAUDE STREET TO APPROVED ERMELO TAXI RANK AND RETURN USING THE SAME ROUTE.
12.2	2100F582011410057649 - NEWCASTLE TO PIET RETIEF FROM NEWCASTLE TAXI RANK EXIT WITH VOLKTRERKKER STREET AND TURN LEFT TO R34 KIRKLAND STREET AND TURN LEFT TO 31 ALLEN STREET AND TURN LEFT VOLKRUST ROAD N11 ROAD TO VOLKRUST WITH LAINGSNEK STREET AND TURN RIGHT TO ROAD R543 TO WAKKERSTROOM TO AMABOLA ENTER WITH R543 TO PIET RETIEF ENTER WITH KRUGER STREET AND TURN WITH WEST END STREET AND TURN LEFT WITH BRAND STREET AND TURN LEFT WITH MARK STREET ENTER INTO APPROVED TAXI RANK IN PIET RETIEF AND RETURN USING THE SAME ROUTE.
12.3	2100F582011410057634 - NEWCASTLE TO PIET RETIEF FROM NEWCASTLE TAXI RANK ENTER TERMINUS STREET, TURN RIGHT AT VOORTREKKER STREET, TURN LEFT INTO ALLEN STREET PROCEED STRAIGHT, TURN LEFT AT KIRKLAND STREET, TURN LEFT INTO ALLEN STREET PROCEED STRAIGHT, TURN LEFT NEAR RTI OFFICE ROAD PROCEED STRAIGHT TO CHARLESTOWN ENTER LANGS NEL STREET AT VOLKRUST PROCEED STRAIGHT, TURN RIGHT AT DE KOCK STREET INTO R543, PROCEED STRAIGHT TO VUKUZAKHE TOWN SHIP PROCEED ALONG R543 ENTER VAN REBECK STREET AT WAKKERSTROOM, TURN LEFT AT KRUGER STREET PROCEED STRAIGHT THROUGH WAKKERSTROOM ENTER R54 PROCEED STRAIGHT VIA DUKERS DORP (MABLOLA)
12.4	2100F58203DW10057647 - NEWCASTLE TO SECUNDA FROM NEWCASTLE TAXI RANK EXIT WITH VOLTREK STREET AND TURN LEFT TO R34 KIRKLAND STREET AND TURN LEFT TO 31 ALLEN STREET AND TURN LEFT TO JOIN N11 ROAD TO VOLKRUST ENTER TO VOLKRUST WITH LAINGSNEK STREET AND TURN LEFT TO JOUBERT STREET AND TURN RIGHT TO DANPIENAR STREET ROAD R23 ENTER TO STANDERTON WITH BOTHA STREET AND TURN RIGHT TO LOMBATH STREET AND TURN LEFT TO BOUMANN STREET R50 AND TURN RIGHT TO ROAD R546 AND TURN RIGHT TO A LUTHULI STREET AND TURN LEFT TO SEOKODIBENG ENTER TO APPROVED SECUNDA TAXI RANK WITH PAUL KRUGER STREET EXIT WITH ETTINNE ROSSEAU RETURNING THE SAME ROUTE.
12.5	2202BQ8100JS10057644 - NEWCASTLE TO STANDERTON FROM NEWCASTLE TAXI RANK EXIT WITH VOLKTRERKER STREET TURN LEFT TO R34 KIRKLAND STREET AND TURN LEFT 31 ALLEN STREET AND TURN TO JOIN ROAD N11 TO VOLKRUST TO ENTER VOLKRUST WITH LAINGSNEK STREET AND TURN LEFT TO JOUBERT AND TURN RIGHT TO DANPIENAR STREET ROAD R23ENTER STANDERTON WITH BOTHA STREET TURN RIGHT TO VRY STREET ENTER TO APPROVED STANDERTON TAXI RANK EXIT WITH ANDRIES PRETORIUS STREET AND RETURN USING THE SAME ROUTE.
12.6	2100F51205S210057657 - NEWCASTLE TO VEREENIGING FROM NEWCASTLE TAXI RANK EXIT WITH VOLKTRERKKER STREET AND TURN LEFT TO 34 KIRKLAND STREET AND TURN LEFT TO 31 ALLEN STREET AND TURN LEFT TO ROAD R34 TURN RIGHT TO R103 AND TURN LEFT TO R51 AND TURN RIGHT TO ROAD N3 AND TURN LEFT R54 TO VEREENIGING ENTER THE GENGHERTZOG STREET TURN RIGHT WITH STADICITY AND TURN LEFT TO UNION STREET AND TURN LEFT TO BEACON FIELD ENTER TO APPROVED VEREENIGING TAXI RANK AND RETURN USING THE SAME ROUTE.
12.7	2100F58207B610057659 - NEWCASTLE TO AMERSFOORT FROM NEWCASTLE TAXI RANK EXIT WITH TERMINUS STREET TURN LEFT WITH 34 KIRKLAND STREET AND TURN LEFT TO 31 ALLEN STREET AND JOIN N11 ROAD TO VOLKRUST ENTER VOLKRUST WITH LAINGSNEK STREET N11 AMERSFOORT ENTER WITH SCHEDING STREET INTO APPROVED TAXI RANK AND RETURN.
12.8	2100F57207DR10057654 - NEWCASTLE TO MEMELSDORP FROM NEWCASTLE TAXI RANK EXIT VOLKTRERKKER STREET TURN LEFT TO 34 KIRK STREET TURN LEFT TO31 ALLEN STREET AND TURN LEFT TO ROAD R34 TO MEMEL TURN RIGHT WITH EELIFEES STREET TO APPROVED MEMELSDORP TAXI RANK AND RETURN USING THE SAME ROUTE.
12.9	2202BR1205D010057666 - MADADENI TO GERMISTON FROM MADADENI CHECKERS LEFT TO BEER WHOLESALE, TURN RIGHT BETWEEN SECTION 5 AND SECTION 2 TURN RIGHT TO MAJUBA COLLEGE PASS MAGISTRATE OFFICE PROCEED TO TURN RIGHT AT INGAGANE RIVER PROCEED TO MATUKUZA ROBOT PROCEED STRAIGHT TO RAILWAY STATION KARBOCHEM, TURN LEFT ENTER ROAD N11 AND TURN RIGHT INTO ALLEN STREET TO NEWCASTLE LEFT R34 RIGHT R103 RIGHT N3 RIGHT M2 NORTH LEFT TO RAILWAY STREET GERMISTON TAXI RANK AND RETURN.
12.10	2100F57100LX10057655 - NEWCASTLE TO VREDE FROM NEWCASTLE TAXI RANK EXIT WITH VOLKTRERKKER STREET TURN LEFT TO 34 KIRKLAND STREET TURN LEFT TO 31 ALLEN STREET AND TURN LEFT TO VREDE AND TURN RIGHT TO R543 TURN LEFT WITH KERK STREET AND TURN RIGHT WITH CILLERS STREET TO APPROVED VREDE TAXI RANK AND RETURN USING THE SAME ROUTE.
12.11	2202BR7203BE10058246 - MADADENI TO QWAQWA FROM NEWCASTLE TAXI RANK EXIT WITH VORTREKKER AND TURN LEFT 34 KIRKLAND STREET AND TURN LEFT TO 31 ALLEN STREET AND TURN LEFT TO MEMEL ROAD R34 AND TURN LEFT ON THE GRAVEL ROAD R722 AND TURN RIGHT R N5 AND TURN RIGHT TO MAPOI STREET AND LEFT TO QWAQWA TAXI RANK AND RETURN USING THE SAME ROUTE.
12.12	2100F58202BV10057643 - NEWCASTLE TO VOLKSRUST FROM NEWCASTLE TAXI RANK EXIT WITH VOLTREKER STREET, TURN LEFT TO R34 KIRKLAND STREET AND TURN LEFT TO 31 ALLEN STREET, TURN LEFT TO N11 ROAD VOLKRUST ENTER TO VOLKRUST WITH LAINGNEK STREET, TURN LEFT TO SAREL CILLIERS STREET AND TURN RIGHT INTO APPROVED VOLKSRUST TAXI RANK AND RETURN RIGHT WITH LOUWES STREET, TURN RIGHT TO LAINGSNEK STREET RETURNING USING THE SAME ROUTE.



## transport

Department:  
Transport  
Province of KwaZulu-Natal

## GAZETTE

LGKZNG17-2023-JUL

REGION: ALL

1) <b>Application Number:</b> APP0141031	2) <b>Gazette Number:</b> LGKZNG17-2023-JUL
3) <b>Applicant:</b> PE MAGAGULA <b>ID NO.</b> 6310230415082 <b>Association:</b> MADADENI TAXI OWNERS ASSOCIATION	4) <b>Applicant Address:</b> F1558 SECTION 6 MADADENI  2957
5) <b>Existing Licence Holder:</b> NOT APPLICABLE <b>ID NO.</b> NOT APPLICABLE	6) <b>Existing Licence Holder Address:</b> NOT APPLICABLE
7) <b>Type of application:</b> ADD AUTHORISATIONS/ROUTES	8) <b>Operating Licence Number:</b> LGKZN0103001102
9) <b>Vehicle Type:</b> MINIBUS	10) 1 X 15 (SEATED) + 0 (STANDING)
11) <b>Region:</b> AMAJUBA	
12.1	2202BQ2207J810057637 - NEWCASTLE TO PAULPIETERSBURG FROM NEWCASTLE TAXI RANK, PROCEED STRAIGHT ACROSS TERMINUS STREET INTO VOORTREKKER STREET PROCEED STRAIGHT, TURN LEFT AT KIRKLAND STREET, TURN RIGHT AT ALLEN STREET PROCEED STRAIGHT VIA ARBOR PARK SUBURB, TURN LEFT ENTER N11 ROAD PROCEED STRAIGHT, TURN RIGHT INTO P483 VIA OSIZWENI TO UTRECHT, TURN RIGHT AT UTRECHT ROAD INTERSECTION ENTER R34 ROAD PROCEED STRAIGHT, TURN LEFT AT BLOOD RIVER ENTER R33 ROAD AND R34 PROCEED STRAIGHT TO VRYHEID, TURN LEFT AT STILWATER BP GARAGE PROCEED STRAIGHT ENTER R33 ROAD TO PAULPIETERSBURG TURN RIGHT AT KRUGER STREET PROCEED STRAIGHT ENTER PAULPIETERSBURG TAXI RANK. RETURN SAME ROUTE TO NEWCASTLE.
12.2	2202BR2100F500057612 - MADADENI (LIBRARY) TO NEWCASTLE FROM MADADENI LIBRARY AND COMMUNITY HALL, TURN LEFT INTO BEER WHOLESAL, TURN RIGHT AT ROBOT, AND PROCEED TO AMAJUBA COLLEGE, MAGISTRATE OFFICE. OR FROM MADADENI LIBRARY, TURN RIGHT TO ROAD INTERSECTION BETWEEN SECTION 2 AND 3, TURN LEFT TO KWASBALI TAVERN (BETWEEN 2 AND 3), TURN LEFT METHODIST CHURCH, PROCEED TO SECTION 1 CLINIC, KHUZANI SHOPPING CENTRE, PROCEED STRAIGHT TO BP GARAGE, AMAJUBA DISTRICT MUNICIPALITY OFFICE, IKHWEZI SECTION/POLICE STATION, TURN RIGHT AT ROBOT, TURN RIGHT TO INGAGANE ROAD INTERSECTION. TURN RIGHT AT THE ROBOT CROSSING INGAGANE RIVER TO MATUKUSA NEW TOWNSHIP AT KEYWAY MOTORS (MATUKUSA) ROBOT PROCEED STRAIGHT TO RAILWAY STATION KARBOCHEM. TURN LEFT ENTER ROAD N11 AND RIGHT INTO ALLEN STREET TO NEWCASTLE INTO ARBOR PARK TOWN HOUSES, PROCEED ON ALLEN STREET ENTER NEWCASTLE. TURN LEFT AT KIRKLAND STREET, TURN RIGHT A VOORTREKKER STREET PROCEED ACROSS TERMINUS STREET ENTER APPROVED NEWCASTLE TAXI RANK. RETURN WITH THE SAME ROUTE TO MADADENI TOWNSHIP
12.3	2202BR2100F500057613 - MADADENI (HIGH SCHOOL) TO NEWCASTLE FROM MADADENI HIGH SCHOOL, TURN RIGHT AT EMATSHENI AMHLOPHE TO ENYOKENI SECTION 3, TURN LEFT VODACOM CONTAINERS TO BHEKUKUPHIWA RESTAURANT. LEFT AT EHASHINI STOP TO ST JOHN CHURCH, TURN RIGHT TOWARDS SHOPRITE CENTRE, RIGHT AT CLINIC NO.7, TO KWASBALI TAVERN, TURN LEFT AT METHODIST CHURCH, TO CLINIC NO.1 AT SECTION 1, TURN LEFT AT BP GARAGE, TO AMAJUBA MUNICIPALITY OFFICE, INTO IKHWEZI SECTION, TO MADADENI POLICE STATION, TURN RIGHT AT ROBOT, RIGHT AT INGAGANE INTERSECTION ROBOT, ENTER ROAD 0483 FROM UTRECHT, OSIZWENI TO NEWCASTLE, TURN RIGHT AT KEYWAY MOTORS TO EMABHODI, PROTECTION SERVICE TURN ENTER RIGHT ALLEN STREET AT KEYWAY MOTORS PROCEED STRAIGHT, INTO RAILWAY STATION, KARBOCHEM OFF-RAMP TURN LEFT ENTER N11, TURN RIGHT AT ALLEN STREET TO NEWCASTLE, PROCEED ON ALLEN STREET, TURN LEFT AT KIRKLAND STREET, TURN RIGHT AT VOORTREKKER STREET, PROCEED ACROSS TERMINUS STREET ENTER APPROVED NEWCASTLE TAXI RANK. RETURN WITH SAME ROUTE TO MADADENI TOWNSHIP  .ALTERNATE: ROUTE STARTING POINT SAME AS ABOVE BUT AT KEYWAY MOTORS PROCEED STRAIGHT, TO RAILWAY STATION, TO KARBOCHEM OFF-RAMP, TURN LEFT ENTER N11, TURN RIGHT AT ALLEN STREET TO NEWCASTLE, PROCEED STRAIGHT INTO ARBOR PARK SUBURBS PROCEED ALONG TERMINUS STREET ENTER NEWCASTLE APPROVED TAXI RANK. RETURN SAME ROUTE TO MADADENI TOWNSHIP.
12.4	2202BR2100F500057615 - MADADENI TO NEWCASTLE (TEXTILE INDUSTRY) FROM ZENZELE SHOPPING CENTRE, TURN RIGHT AT MADADENI HOSPITAL, TURN LEFT AT THOKOZA SHOPPING CENTRE, TURN RIGHT AT SCHOOL FOR DEAF, TURN LEFT CLINIC NO.5, SECTION5, VIA NTOBEKO L. P. SCHOOL, TURN LEFT OR RIGHT AMAJUBA COLLEGE, VIA MAGISTRATE OFFICE, VIA POLICE STATION, TURN RIGHT TO INGAGANE INTERSECTION, TURN RIGHT AT THE ROBOT CROSSING INGAGANE RIVER, VIA MATUKUSA NEW TOWNSHIP. AT KEWAY MOTORS (MATUKUSA) ROBOT TURN RIGHT AT INTERSECTION BETWEEN 5 AND 2 TOWARDS BEER WHOLESAL, TURN LEFT AT ROBOT, PROCEED. TURN LEFT AT CLINIC 3 SECTION 3 VIA KWASBALI TAVERN, TURN LEFT AT METHODIST, VIA SECTION I, VIA AMAJUBA DISTRICT OFFICE, VIA KHUZANI SHOPPING CENTER, LEFT AT BP GARAGE, VIA MAGISTRATE VIA AMAJUBA DISTRICT, VIA IKHWEZI SECTION, TURN RIGHT AT MADADENI POLICE STATION ROBOT, PROCEED STRAIGHT TURN RIGHT INTO P483 ROAD TO MATUKUSA NEW SETTLEMENT (PICK AND DROP) PROCEED STRAIGHT, TURN AT KEWAY MOTORS INTO ASIPHEPHE ROAD PROCEED STRAIGHT ENTER ALBERT WESSELS DRIVE TO NEWCASTLE TEXTILE INDUSTRIES OFFLOAD AND LOAD ALL AROUND TEXTILE INDUSTRIES OR RETURN WITH SAME ROUTE TO MADADENI APPROVED TAXI RANK. PROCEED TURN LEFT AT CLINIC 3 SECTION 3 VIA KWASBALI TAVERN, LEFT AT METHODIST, VIA SECTION 1, VIA AMAJUBA DISTRICT OFFICE, VIA KHUZANI SHOPPING CENTER, LEFT AT BP GARAGE VIA MAGISTRATES OFFICE VIA AMAJUBA DISTRICT VIA IKHWEZI SECTION, RIGHT AT MADADENI POLICE STATION ROBOT, PROCEED TO NEWCASTLE OR RETURN WITH SAME ROUTE TO APPROVED CHECKERS TAXI RANK.
12.5	2202BR2100F500057624 - MADADENI TO NEWCASTLE  FROM P1 SECTION 7(P) PROCEED STRAIGHT TO KWAMAKHULUKHULU SUPERMARKET, TURN LEFT AT THE CORNER PROCEED STRAIGHT, TURN RIGHT ENGLUBENI OR KUSAKUSA ENTER M-SECTION 7, VIA EYAKHO SHOPPING COMPLEX PROCEED STRAIGHT VIA EKHAMDUZE STORE, TURN LEFT AT LOKOTHWAYO BRICK & TILE SUPPLY, TURN RIGHT AT EKHAMDUZELIQUOR STORE ENTER L SECTION PROCEED, STRAIGHT TURN RIGHT, AT INTERSECTION, ENTER ROAD BETWEEN SECTION 7 (L0 AND SECTION 6, TURN LEFT PROCEED STRAIGHT, VIA AMAZULU HIGH SCHOOL, TURN LEFT AT EYETHU MOTORS SPARES. PROCEED STRAIGHT ON ROAD BETWEEN MADADENI HOSPITAL AND SECTION 6, TURN LEFT AT ZENZELE SHOPPING CENTRE ENTER ROAD BETWEEN SECTION 5 MADADENI HOSPITAL, PROCEED STRAIGHT TURN RIGHT ENTER ROAD SECTION 5 AND OPEN VELD, VIA CRIPPLE CENTRE, VIA CIRCUIT OFFICE, VIA AMAJUBA TECHNOLOGY CENTRE PROCEED STRAIGHT TURN LEFT, VIA AMAJUBA COLLEGE, VIA MAGISTRATES OFFICE, VIA MADADENI POLICE STATION PROCEED STRAIGHT ACROSS ROBOT, TURN RIGHT ON P483 ROAD, TO NEWCASTLE, VIA MATUKUSA NEW SETTLEMENT, TURN RIGHT KEYWAY ROBOT ENTER ASIPHEPHE ROAD PROCEED STRAIGHT ENTER ALBERT WESSELS DRIVE, VIA EMABHODINI PROCEED STRAIGHT VIA ENGINE GARAGE, PROCEED STRAIGHT ACROSS 4 WAY STOP TURN RIGHT AT ROBOT INTO FARADAY STREET, VIA KADBRO VEHICLE TESTING ENTER HARDWICK STREET, TURN OR PROCEED STRAIGHT, VIA VLAM CRESCENT TURN RIGHT AT HARDWICK STREET PROCEED STRAIGHT, TURN LEFT KINGS HOTEL ENTER HARDING STREET PROCEED STRAIGHT, TURN LEFT, ALLEN STREET PROCEED STRAIGHT, TURN LEFT AT KIRKLAND STREET, TURN RIGHT AT VOORTREKKER STREET PROCEED STRAIGHT TERMINUS ENTER APPROVED NEWCASTLE TAXI RANK. RETURN SAME ROUTE TO P1 SECTION7.
12.6	2100F51205S210057657 - NEWCASTLE TO VEREENIGING  FROM NEWCASTLE TAXI RANK EXIT WITH VOLKTRERKKER STREET AND TURN LEFT TO 34 KIRKLAND STREET AND TURN LEFT TO 31 ALLEN STREET AND TURN LEFT TO ROAD R34 TURN RIGHT TO R103 AND TURN LEFT TO R51 AND TURN RIGHT TO ROAD N3 AND TURN LEFT R54 TO VEREENIGING ENTER THE GENGHERTZOG STREET TURN RIGHT WITH STADICITY AND TURN LEFT TO UNION STREET AND TURN LEFT TO BEACON FIELD ENTER TO APPROVED VEREENIGING TAXI RANK AND RETURN USING THE SAME ROUTE.



## transport

Department:  
Transport  
Province of KwaZulu-Natal

## GAZETTE

LGKZNG17-2023-JUL

REGION: ALL

12.7	<p>2202BR1205D010057666 - MADADENI TO GERMISTON FROM MADADENI CHECKERS LEFT TO BEER WHOLESAL, TURN RIGHT BETWEEN SECTION 5 AND SECTION 2 TURN RIGHT TO MAJUBA COLLEGE PASS MAGISTRATE OFFICE PROCEED TO TURN RIGHT AT INGAGANE RIVER PROCEED TO MATUKUZA ROBOT PROCEED STRAIGHT TO RAILWAY STATION KARBOCHEM, TURN LEFT ENTER ROAD N11 AND TURN RIGHT INTO ALLEN STREET TO NEWCASTLE LEFT R34 RIGHT R103 RIGHT N3 RIGHT M2 NORTH LEFT TO RAILWAY STREET GERMISTON TAXI RANK AND RETURN.</p>
12.8	<p>2202BR2100F500057611 - MADADENI TO NEWCASTLE</p> <p>FROM KWAHOFINA ECANAN SECTION NEW SETTLEMENT HOUSING AND THE RIVERSIDE PROCEED STRAIGHT ON ROAD BETWEEN SECTION 3 AND RIVERSIDE HOUSING AT FOUR WAY STOP PROCEED STRAIGHT VIA METHODIST CHURCH VIA SECTION 1 CLINIC AND TAXI RANK, TURN RIGHT AT SECTION 1 RANK PROCEED STRAIGHT, TURN LEFT AT KWAMAVUSO CORNER HOUSE PROCEED STRAIGHT, TURN LEFT AT LUTHERAN CHURCH PROCEED STRAIGHT, TURN RIGHT EMBONGOLWENI CHURCH, VIA BP GARAGE, VIA AMAJUBA DISTRICT OFFICE IKHWEZI SECTION AND VIA SAPS STATION MADADENI AT ROBOT, TURN RIGHT TO INGAGANE INTERSECTION, TURN RIGHT AT THE ROBOT CROSSING INGAGANE RIVER VIA RAILWAY STATION MATUKUSA NEW TOWNSHIP AT KEYWAY MOTORS (MATUKUSA) ROBOT PROCEED STRAIGHT VIA RAILWAY STATION KARBOCHEM, TURN LEFT ENTER ROAD N11 AND TURN RIGHT INTO ALLEN STREET TO NEWCASTLE, VIA ARBOR PARK TOWN HOUSES, PROCEED ON ALLEN STREET ENTER NEWCASTLE, TURN LEFT AT KIRKLAND STREET, TURN RIGHT AT VOORTREKKER STREET PROCEED STRAIGHT ACROSS TERMINUS STREET TAXI RANK. RETURN WITH THE SAME ROUTE TO MADADENI TOWNSHIP.</p> <p>OR</p> <p>TURN RIGHT AT KEYWAY MOTORS ROBOT INTO ALBERT WESSELS ROAD VIA EMABHODINI NEWCASTLE TEXTILE INDUSTRIES AND HEAVY ENGINEERING INDUSTRY. PROCEED STRAIGHT VIA ENGINE GARAGE. VIA FOUR WAY STOP PROCEED STRAIGHT, TURN RIGHT AT ROBOT VIA KARBRO TESTING STATION, TURN RIGHT ENTER HARDWICK STREET, TURN LEFT AT KINGS HOTEL INTO HARDING STREET PROCEED STRAIGHT, TURN RIGHT AT BP GARAGE AND BRAD LOWS FURNISHERS, INTO ALLEN STREET PROCEED STRAIGHT, TURN LEFT AT KIRKLAND STREET, TURN RIGHT INTO VOORTREKKER STREET PROCEED STRAIGHT ACROSS TERMINUS STREET ENTER NEWCASTLE APPROVED TAXI RANK. RETURN WITH SAME ROUTE TO MADADENI TOWNSHIP.</p>



## transport

Department:  
Transport  
Province of KwaZulu-Natal

## GAZETTE

LGKZNG17-2023-JUL

REGION: ALL

1) <b>Application Number:</b> APP0141570	2) <b>Gazette Number:</b> LGKZNG17-2023-JUL
3) <b>Applicant:</b> JP SIBISI <b>ID NO.</b> 5709215333080 <b>Association:</b> MADADENI TAXI OWNERS ASSOCIATION	4) <b>Applicant Address:</b> PO BOX 2277 NEWCASTLE 2940
5) <b>Existing Licence Holder:</b> NOT APPLICABLE <b>ID NO.</b> NOT APPLICABLE	6) <b>Existing Licence Holder Address:</b> NOT APPLICABLE
7) <b>Type of application:</b> ADD AUTHORISATIONS/ROUTES	8) <b>Operating Licence Number:</b> LGKZN0103000031
9) <b>Vehicle Type:</b> MINIBUS	10) 1 X 15 (SEATED) + 0 (STANDING)
11) <b>Region:</b> AMAJUBA	
12.1	2100F51205S210057657 - NEWCASTLE TO VEREENIGING FROM NEWCASTLE TAXI RANK EXIT WITH VOLKSTREKKER STREET AND TURN LEFT TO 34 KIRKLAND STREET AND TURN LEFT TO 31 ALLEN STREET AND TURN LEFT TO ROAD R34 TURN RIGHT TO R103 AND TURN LEFT TO R51 AND TURN RIGHT TO ROAD N3 AND TURN LEFT R54 TO VEREENIGING ENTER THE GENGHERTZOG STREET TURN RIGHT WITH STADICITY AND TURN LEFT TO UNION STREET AND TURN LEFT TO BEACON FIELD ENTER TO APPROVED VEREENIGING TAXI RANK AND RETURN USING THE SAME ROUTE.
12.2	2202BR1205D010057666 - MADADENI TO GERMISTON FROM MADADENI CHECKERS LEFT TO BEER WHOLESAL, TURN RIGHT BETWEEN SECTION 5 AND SECTION 2 TURN RIGHT TO MAJUBA COLLEGE PASS MAGISTRATE OFFICE PROCEED TO TURN RIGHT AT INGAGANE RIVER PROCEED TO MATUKUZA ROBOT PROCEED STRAIGHT TO RAILWAY STATION KARBOCHEM, TURN LEFT ENTER ROAD N11 AND TURN RIGHT INTO ALLEN STREET TO NEWCASTLE LEFT R34 RIGHT R103 RIGHT N3 RIGHT M2 NORTH LEFT TO RAILWAY STREET GERMISTON TAXI RANK AND RETURN.
12.3	2100F57100LX10057655 - NEWCASTLE TO VREDE FROM NEWCASTLE TAXI RANK EXIT WITH VOLKSTREKKER STREET TURN LEFT TO 34 KIRKLAND STREET TURN LEFT TO 31 ALLEN STREET AND TURN LEFT TO VREDE AND TURN RIGHT TO R543 TURN LEFT WITH KERK STREET AND TURN RIGHT WITH CILLERS STREET TO APPROVED VREDE TAXI RANK AND RETURN USING THE SAME ROUTE.
12.4	2202BR7203BE10058246 - MADADENI TO QWAQWA FROM NEWCASTLE TAXI RANK EXIT WITH VORTREKKER AND TURN LEFT 34 KIRKLAND STREET AND TURN LEFT TO 31 ALLEN STREET AND TURN LEFT TO MEMEL ROAD R34 AND TURN LEFT ON THE GRAVEL ROAD R722 AND TURN RIGHT R N5 AND TURN RIGHT TO MAPOI STREET AND LEFT TO QWAQWA TAXI RANK AND RETURN USING THE SAME ROUTE.



## transport

Department:  
Transport  
Province of KwaZulu-Natal

## GAZETTE

LGKZNG17-2023-JUL

REGION: ALL

1) <b>Application Number:</b> APP0142061	2) <b>Gazette Number:</b> LGKZNG17-2023-JUL
3) <b>Applicant:</b> AR DUBE <b>ID NO.</b> 5505140352082 <b>Association:</b> MADADENI TAXI OWNERS ASSOCIATION	4) <b>Applicant Address:</b> PO BOX 6948 MADADENI 2951
5) <b>Existing Licence Holder:</b> NOT APPLICABLE <b>ID NO.</b> NOT APPLICABLE	6) <b>Existing Licence Holder Address:</b> NOT APPLICABLE
7) <b>Type of application:</b> ADD AUTHORISATIONS/ROUTES	8) <b>Operating Licence Number:</b> LGKZN0103000460
9) <b>Vehicle Type:</b> MINIBUS	10) 1 X 15 (SEATED) + 0 (STANDING)
11) <b>Region:</b> AMAJUBA	
12.1	2100F51205S210057657 - NEWCASTLE TO VEREENIGING  FROM NEWCASTLE TAXI RANK EXIT WITH VOLKSTREKKER STREET AND TURN LEFT TO 34 KIRKLAND STREET AND TURN LEFT TO 31 ALLEN STREET AND TURN LEFT TO ROAD R34 TURN RIGHT TO R103 AND TURN LEFT TO R51 AND TURN RIGHT TO ROAD N3 AND TURN LEFT R54 TO VEREENIGING ENTER THE GENGHERTZOG STREET TURN RIGHT WITH STADICITY AND TURN LEFT TO UNION STREET AND TURN LEFT TO BEACON FIELD ENTER TO APPROVED VEREENIGING TAXI RANK AND RETURN USING THE SAME ROUTE.
12.2	2202BR1205D010057666 - MADADENI TO GERMISTON  FROM MADADENI CHECKERS LEFT TO BEER WHOLESAL, TURN RIGHT BETWEEN SECTION 5 AND SECTION 2 TURN RIGHT TO MAJUBA COLLEGE PASS MAGISTRATE OFFICE PROCEED TO TURN RIGHT AT INGAGANE RIVER PROCEED TO MATUKUSA ROBOT PROCEED STRAIGHT TO RAILWAY STATION KARBOCHEM, TURN LEFT ENTER ROAD N11 AND TURN RIGHT INTO ALLEN STREET TO NEWCASTLE LEFT R34 RIGHT R103 RIGHT N3 RIGHT M2 NORTH LEFT TO RAILWAY STREET GERMISTON TAXI RANK AND RETURN.
12.3	2202BR2100F500057612 - MADADENI (LIBRARY) TO NEWCASTLE  FROM MADADENI LIBRARY AND COMMUNITY HALL, TURN LEFT INTO BEER WHOLESAL, TURN RIGHT AT ROBOT, AND PROCEED TO AMAJUBA COLLEGE, MAGISTRATE OFFICE. OR FROM MADADENI LIBRARY, TURN RIGHT TO ROAD INTERSECTION BETWEEN SECTION 2 AND 3, TURN LEFT TO KWASBALI TAVERN (BETWEEN 2 AND 3), TURN LEFT METHODIST CHURCH, PROCEED TO SECTION 1 CLINIC, KHUZANI SHOPPING CENTRE, PROCEED STRAIGHT TO BP GARAGE, AMAJUBA DISTRICT MUNICIPALITY OFFICE, IKHWEZI SECTION/POLICE STATION, TURN RIGHT AT ROBOT, TURN RIGHT TO INGAGANE ROAD INTERSECTION, TURN RIGHT AT THE ROBOT CROSSING INGAGANE RIVER TO MATUKUSA NEW TOWNSHIP AT KEYWAY MOTORS (MATUKUSA) ROBOT PROCEED STRAIGHT TO RAILWAY STATION KARBOCHEM, TURN LEFT ENTER ROAD N11 AND RIGHT INTO ALLEN STREET TO NEWCASTLE INTO ARBOR PARK TOWN HOUSES, PROCEED ON ALLEN STREET ENTER NEWCASTLE, TURN LEFT AT KIRKLAND STREET, TURN RIGHT AT VOORTREKKER STREET PROCEED ACROSS TERMINUS STREET ENTER APPROVED NEWCASTLE TAXI RANK. RETURN WITH THE SAME ROUTE TO MADADENI TOWNSHIP
12.4	2202BR2100F500057613 - MADADENI (HIGH SCHOOL) TO NEWCASTLE  FROM MADADENI HIGH SCHOOL, TURN RIGHT AT EMATSHENI AMHLOPHE TO ENYOKENI SECTION 3, TURN LEFT VODACOM CONTAINERS TO BHEKUKUPHIWA RESTAURANT, LEFT AT EHASHINI STOP TO ST JOHN CHURCH, TURN RIGHT TOWARDS SHOPRITE CENTRE, RIGHT AT CLINIC NO.7, TO KWASBALI TAVERN, TURN LEFT AT METHODIST CHURCH, TO CLINIC NO.1 AT SECTION 1 TO SECTION1, TURN LEFT AT BP GARAGE, TO AMAJUBA MUNICIPALITY OFFICE, INTO IKHWEZI SECTION, TO MADADENI POLICE STATION, TURN RIGHT AT ROBOT, RIGHT AT INGAGANE INTERSECTION ROBOT, ENTER ROAD 0483 FROM UTRECHT, OSIZWENI TO NEWCASTLE, TURN RIGHT AT KEYWAY MOTORS TO EMABHODI, PROTECTION SERVICE TURN ENTER RIGHT ALLEN STREET AT KEYWAY MOTORS PROCEED STRAIGHT, INTO RAILWAY STATION, KARBOCHEM OFF-RAMP TURN LEFT ENTER N11, TURN RIGHT AT ALLEN STREET TO NEWCASTLE, PROCEED ON ALLEN STREET, TURN LEFT AT KIRKLAND STREET, TURN RIGHT AT VOORTREKKER STREET, PROCEED ACROSS TERMINUS STREET ENTER APPROVED NEWCASTLE TAXI RANK. RETURN WITH SAME ROUTE TO MADADENI TOWNSHIP  ALTERNATE: ROUTE STARTING POINT SAME AS ABOVE BUT AT KEYWAY MOTORS PROCEED STRAIGHT, TO RAILWAY STATION, TO KARBOCHEM OFF-RAMP, TURN LEFT ENTER N11, TURN RIGHT AT ALLEN STREET TO NEWCASTLE, PROCEED STRAIGHT INTO ARBOR PARK SUBURBS PROCEED ALONG TERMINUS STREET ENTER NEWCASTLE APPROVED TAXI RANK. RETURN SAME ROUTE TO MADADENI TOWNSHIP.
12.5	2202BR2100F500057615 - MADADENI TO NEWCASTLE (TEXTILE INDUSTRY)  FROM ZENZELE SHOPPING CENTRE, TURN RIGHT AT MADADENI HOSPITAL, TURN LEFT AT THOKOZA SHOPPING CENTRE, TURN RIGHT AT SCHOOL FOR DEAF, TURN LEFT CLINIC NO.5, SECTION5, VIA NTOBEKO L. P. SCHOOL, TURN LEFT OR RIGHT AMAJUBA COLLEGE, VIA MAGISTRATE OFFICE, VIA POLICE STATION, TURN RIGHT TO INGAGANE INTERSECTION, TURN RIGHT AT THE ROBOT CROSSING INGAGANE RIVER, VIA MATUKUSA NEW TOWNSHIP, AT KEYWAY MOTORS (MATUKUSA) ROBOT TURN RIGHT AT INTERSECTION BETWEEN 5 AND 2 TOWARDS BEER WHOLESAL, TURN LEFT AT ROBOT, PROCEED, TURN LEFT AT CLINIC 3 SECTION 3 VIA KWASIBALI TAVERN, TURN LEFT AT METHODIST, VIA SECTION 1, VIA AMAJUBA DISTRICT OFFICE, VIA KHUZANI SHOPPING CENTER, LEFT AT BP GARAGE, VIA MAGISTRATE VIA AMAJUBA DISTRICT, VIA IKHWEZI SECTION, TURN RIGHT AT MADADENI POLICE STATION ROBOT, PROCEED STRAIGHT TURN RIGHT INTO P483 ROAD TO MATUKUSA NEW SETTLEMENT (PICK AND DROP) PROCEED STRAIGHT, TURN AT KEYWAY MOTORS INTO ASIPHEPHE ROAD PROCEED STRAIGHT ENTER ALBERT WESSELS DRIVE TO NEWCASTLE TEXTILE INDUSTRIES OFFLOAD AND LOAD ALL AROUND TEXTILE INDUSTRIES OR RETURN WITH SAME ROUTE TO MADADENI APPROVED TAXI RANK. PROCEED TURN LEFT AT CLINIC 3 SECTION 3 VIA KWASBALI TAVERN, LEFT AT METHODIST, VIA SECTION 1, VIA AMAJUBA DISTRICT OFFICE, VIA KHUZANI SHOPPING CENTER, LEFT AT BP GARAGE VIA MAGISTRATES OFFICE VIA AMAJUBA DISTRICT VIA IKHWEZI SECTION, RIGHT AT MADADENI POLICE STATION ROBOT, PROCEED TO NEWCASTLE OR RETURN WITH SAME ROUTE TO APPROVED CHECKERS TAXI RANK.



CONTINUES ON PAGE 514 OF BOOK 5

Printed by and obtainable from the Government Printer, Bosman Street, Private Bag X85, Pretoria, 0001.  
Contact Centre Tel: 012-748 6200. eMail: [info.egazette@gpw.gov.za](mailto:info.egazette@gpw.gov.za)  
Publications: Tel: (012) 748 6053, 748 6061, 748 6065



KWAZULU-NATAL PROVINCE  
KWAZULU-NATAL PROVINSIE  
ISIFUNDAZWE SA KWAZULU-NATALI

**Provincial Gazette • Provinsiale Koerant • Igazethi Yesifundazwe**

*(Registered at the post office as a newspaper) • (As 'n nuusblad by die poskantoor geregistreer)*  
*(Irejistiwee njengephephandaba eposihhovisi)*

Vol: 17

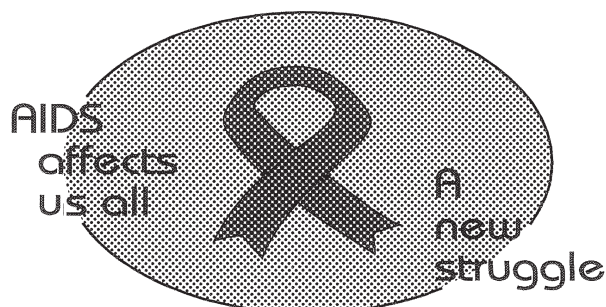
PIETERMARITZBURG

24 AUGUST 2023  
24 AUGUSTUS 2023

**No: 2584**

**PART 5 OF 7**

**We all have the power to prevent AIDS**



**Prevention is the cure**

**AIDS  
HELPLINE**

**0800 012 322**

DEPARTMENT OF HEALTH

**N.B. The Government Printing Works will not be held responsible for the quality of "Hard Copies" or "Electronic Files" submitted for publication purposes**

ISSN 1994-4551



9 771994 455008

0 2 5 8 4





## transport

Department:  
Transport  
Province of KwaZulu-Natal

## GAZETTE

LGKZNG17-2023-JUL

REGION: ALL

1) <b>Application Number:</b> APP0143304	2) <b>Gazette Number:</b> LGKZNG17-2023-JUL
3) <b>Applicant:</b> MZIBENI NCANANA <b>ID NO.</b> 6606255485086 <b>Association:</b> MAHLABATHINI-ULUNDI TRANS. ASSOCIATION	4) <b>Applicant Address:</b> PO BOX 13013 ULUNDI 3838
5) <b>Existing Licence Holder:</b> NOT APPLICABLE <b>ID NO.</b> NOT APPLICABLE	6) <b>Existing Licence Holder Address:</b> NOT APPLICABLE
7) <b>Type of application:</b> ADD AUTHORISATIONS/ROUTES	8) <b>Operating Licence Number:</b> LGKZN0803000778
9) <b>Vehicle Type:</b> MINIBUS	10) 1 X 15 (SEATED) + 0 (STANDING)
11) <b>Region:</b> ZULULAND	
12.1	KZPRERC2797030 - ULUNDI TO MABEDLANA (LOCAL) FROM ULUNDI PLAZA TAXI RANK TURN RIGHT TO JOIN PRINCESS MAGOGO CROSS KING DINIZULU GO STRAIGHT AND TURN LEFT WITH INKOSI GUMEDE STREET WHICH BECOMES UMKHULUTSHANE STREET AND TURN TO JOIN P734 ROAD TO NDLOVANE HIGH SCHOOL ROAD.GO STRAIGHT, LOADING AND OFFLOADING ALONG THE ROAD, TURN RIGHT ON THE RESERVOIR TANKS TOWARDS MHLAHLANE RESERVE LOADING AND OFFLOADING ALONG THE ROAD AND TURN BACK TO ULUNDI PLAZA TAXI RANK USING THE SAME ROUTE.
12.2	KZPRERC2797079 - ULUNDI TO MKHAZANA (LOCAL) FROM ULUNDI PLAZA TAXI RANK TURN RIGHT TO JOIN PRINCESS MAGOGO CROSS KING DINIZULU STRAIGHT TO MKHAZANE LOADING AND OFF-LOADING ALONG THE ROAD STRAIGHT AND PASS MAQHINGA HIGH SCHOOL TURN RIGHT TOWARDS GODLUMKHONTO PRIMARY SCHOOL AND TURN BACK TOWARDS WHITE UMFOLOZI BRIDGE TOWARDS KWAMJIBHA RESERVE AND TURN BACK TO ULUNDI PLAZA TAXI RANK USING THE SAME ROUTE.
12.3	KZPRERC2797177 - ULUNDI TO UNIT C & D (LOCAL) FROM ULUNDI PLAZA TAXI RANK TURN RIGHT TO JOIN PRINCESS MAGOGO STREET AND TURN LEFT JOIN KING ZWELITHINI STREET PROCEED AND PASS UNIT C LOADING AND OFF LOADING ALONG THE ROAD PASS, PRINCE DABULAMANZI SCHOOL TURN RIGHT TO JOIN KING SHAKA STREET TO SECTION D AND TURN LEFT TO JOIN DR. DENNIS MADIDE STREET PROCEEDING TO EMTHONJANENI STREET LOADING AND OFF LOADING ALONG THE ROAD TURN RIGHT TO JOIN F.T MDALOSE STREET LOADING AND OFF LOADING ALONG THE ROAD. TURN BACK TO ULUNDI PLAZA TAXI RANK USING THE SAME ROUTE.
12.4	KZPRERC2797226 - ULUNDI TO MASHONA (LOCAL) FROM ULUNDI PLAZA TAXI RANK TURN RIGHT TO JOIN PRINCESS MAGOGO AND TURN RIGHT TO JOIN KING DINIZULU ROAD LOADING AND OFF LOADING ALONG THE ROAD, PASS MAHLABATHINI PRIMARY SCHOOL TURN RIGHT TO JOIN P702 LOADING AND OFF LOADING ALONG THE ROAD PROCEED TO ST. FRANCIS HOSPITAL AND TURN BACK TO ULUNDI PLAZA TAXI RANK USING THE SAME ROUTE.
12.5	KZPRERC2797275 - ULUNDI TO NCONJENI (LOCAL) FROM ULUNDI PLAZA TAXI RANK TURN RIGHT TO JOIN PRINCESS MAGOGO STREET AND TURN RIGHT TO JOIN KING DINIZULU AND TURN LEFT TO JOIN P244/MAYIWANE-MASHONA JUNCTION TURN RIGHT WITH D1721 TO NCONJENI HOSPITAL LOADING AND OFF LOADING ALONG THE ROAD PROCEED TO KWAPHINDANGENE RESERVE LOADING AND OFF LOADING ALONG THE ROAD, PROCEED TO KWANGILAZI STORE LOADING AND OFF LOADING ALONG THE ROAD, PROCEED WITH D1717 TO VEZUNYAWO AND NOMDIYA AND TURN RIGHT WITH P244 BACK TO ULUNDI PLAZA TAXI RANK USING THE SAME ROUTE.
12.6	KZPRERC2797324 - ULUNDI TO NHLAZATSHE (LOCAL) FROM ULUNDI PLAZA TAXI RANK TURN RIGHT TO JOIN PRINCESS MAGOGO STREET AND TURN RIGHT TO JOIN KING DINIZULU STREET AND TURN LEFT WITH P244 PROCEED TO MHLAHLANE RESERVE LOADING AND OFF LOADING ALONG THE ROAD,PASS THWASANE HIGH SCHOOL PROCEED TO NHLAZATSHE RESERVE LOADING AND OFF LOADING ALONG THE ROAD AND TURN BACK TO ULUNDI PLAZA TAXI RANK USING THE SAME ROUTES.
12.7	KZPRERC2797373 - ULUNDI TO XOLOLOMO (LOCAL) FROM ULUNDI PLAZA TAXI RANK TURN RIGHT TO JOIN PRINCESS MAGOGO STREET AND TURN RIGHT TO JOIN KING DINIZULU HIGHWAY AND TURN RIGHT TO JOIN P702 PROCEED AND PASS MASHONA, PASS ST FRANSIS, PASS KWAVUTHELA RESERVE, LOADING AND OFF LOADING ALONG THE ROAD AND PROCEED TO XOLO LOADING AND OFF LOADING ALONG THE ROAD PROCEED TO ISIPHIVA RESERVE/LOMO LOADING AND OFF LOADING ALONG THE ROAD AND TURN LEFT TO XASANA RESERVE LOADING AND OFF LOADING ALONG THE ROAD AND TURN BACK TO P702 PROCEED TO LOMO RESERVE LOADING AND OFF LOADING ALONG THE ROAD ,PROCEED TO ISIPHIVA RESERVE LOADING AND OFF LOADING ALONG THE ROAD PROCEED WITH P702 AND PASS LOMO CLINIC LOADING AND OFF LOADING ALONG THE ROAD AND PASS MTHUNZIWOXOLO SCHOOL PROCEED WITH P702 LOADING AND OFF LOADING ALONG THE ROAD AND TURN BACK TO ULUNDI PLAZA TAXI RANK USING THE SAME ROUTE.
12.8	KZPRERC2797422 - ULUNDI TO NTANDAKUWELA (LOCAL). FROM ULUNDI PLAZA TAXI RANK TURN RIGHT TO JOIN PRINCESS MAGOGO STREET AND TURN RIGHT TO JOIN KING DINIZULU HIGHWAY, TURN RIGHT TO JOIN P702 AND PROCEED TO NTANDAKUWELA RESERVE LOADING AND OFF LOADING ALONG THE ROAD, PROCEED TO MANEKWANE RESERVE LOADING AND OFF LOADING ALONG THE ROAD, PROCEED TO SANGOYANE RESERVE LOADING AND OFF LOADING AND OFF LOADING ALONG THE ROAD AND TURN BACK TO ULUNDI -PLAZA TAXI RANK USING THE SAME ROUTE.
12.9	KZPRERC2797471 - ULUNDI TO WELA (LOCAL) FROM ULUNDI-PLAZA TAXI RANK TURN RIGHT TO JOIN PRINCESS MAGOGO STREET AND TURN RIGHT TO JOIN KING DINIZULU AND TURN RIGHT WITH P702 AND TURN RIGHT TO WELA RESERVE LOADING AND OFF LOADING ALONG THE ROAD, PASS WELA PRIMARY SCHOOL AND TURN BACK WITH SAME ROUTE TO ULUNDI-PLAZA TAXI RANK.
12.10	KZPRERC2797520 - ULUNDI TO ZONDELA (LOCAL) FROM ULUNDI - PLAZA TAXI RANK TURN LEFT TO JOIN PRINCESS MAGOGO AND TURN LEFT TO JOIN KING ZWELITHINI ROAD, AND TURN RIGHT TO JOIN KING MPANDE STREET, PASS KING MAGEBA PUBLIC SCHOOL AND BACK TO ULUNDI -PLAZA TAXI RANK WITH SAME ROUTE.
12.11	KZPRERC2797569 - ULUNDI TO THOKOZA (LOCAL) FROM ULUNDI - PLAZA TAXI RANK TURN RIGHT TO JOIN PRINCESS MAGOGO STREET, AND TURN LEFT TO JOIN KING DINIZULU, TURN LEFT TO JOIN KING CETSHWAYO HIGHWAY/P700 TURN RIGHT TOWARDS THENGISANGAYE PRIMARY SCHOOL AND PASS THOKOZA STORE LOADING AND OFF LOADING ALONG THE ROAD PROCEED TO THOKOZA RESERVE AND RETURN BACK WITH SAME ROUTE TO ULUNDI-PLAZA TAXI RANK.
12.12	KZPRERC2797618 - ULUNDI TO EZIHLABENI (LOCAL) FROM ULUNDI-PLAZA TAXI RANK TURN RIGHT TO JOIN PRINCESS MAGOGO STREET AND TURN LEFT TO JOIN KING DINIZULU AND TURN LEFT TO JOIN KING CETSHWAYO/P700 PASS ONDINI MUSEUM TURN LEFT TO NDAYINI AND BACK TO JOIN P700 TOWARDS EZIHLABENI RESERVE AND BACK TO ULUNDI PLAZA TAXI RANK WITH SAME ROUTE.
12.13	KZPRERC2797667 - ULUNDI TO NHLUNGWANE (LOCAL) FROM ULUNDI - PLAZA TAXI RANK TURN RIGHT TO JOIN PRINCESS MAGOGO AND TURN LEFT TO JOIN KING CETSHWAYO HIGHWAY /P700 PASS NQUNQE PRIMARY SCHOOL, PASS MLABA TRIBAL AUTHORITY SCHOOL, TURN LEFT TO NTILINGWE RESERVE LOADING AND OFF LOADING ALONG THE ROAD AND TURN BACK TO P700 TURN LEFT TO KWATHUTHU, PROCEED TO NCONJANE LOADING AND OFF LOADING ALONG THE ROAD, AND TURN BACK TO P700,TURN LEFT TO NTABANKULU RESERVE LOADING AND OFF LOADING ALONG THE ROAD. TURN BACK TO P700 PROCEED TO DINDI RESERVE WITH P700 LOADING AND OFF LOADING ALONG THE ROAD ,TURN RIGHT WITH D1702 TO NJOMELWANE RESERVE LOADING AND OFF LOADING ALONG THE ROAD AND TURN BACK TO P700 PROCEED AND PASS NHLUNGWANE HIGH SCHOOL TURN LEFT TO ZILULWANE RESERVE LOADING AND OFF LOADING ALONG THE ROAD AND TURN BACK TO P700 TURN RIGHT WITH D1733 TO NQULWANE RESERVE LOADING AND OFF LOADING ALONG THE ROAD AND BACK TO P700 PROCEED AND TURN LEFT WITH HLUSHWANA PRIMARY SCHOOL TO BHEKIMBAZO RESERVE AND BACK TO ULUNDI-PLAZA TAXI RANK USING THE SAME ROUTE.



## transport

Department:  
Transport  
Province of KwaZulu-Natal

## GAZETTE

LGKZNG17-2023-JUL  
REGION: ALL

12.14	KZPRERC2797716 - ULUNDI TO OKHUKHO (LOCAL) FROM ULUNDI PLAZA TAXI RANK TURN RIGHT TO JOIN PRINCESS MAGOGO STREET, AND TURN LEFT TO JOIN KING DINIZULU HIGHWAY AND TURN LEFT TO KING CETSHWAYO/P700 PASS MGABABA RESERVE LOADING AND OFF LOADING ALONG THE ROAD PROCEED TO OKHUKHO MINE AND TURN BACK TO ULUNDI PLAZA TAXI RANK USING THE SAME ROUTE.
12.15	KZPRERC2797765 - ULUNDI TO DUMANENI (LOCAL) FROM ULUNDI PLAZA TAXI RANK TURN RIGHT TO JOIN PRINCESS MAGOGO STREET AND TURN LEFT TO KING CETSHWAYO/P700 AND TURN RIGHT TO DUMANENI RESERVE LOADING AND OFF LOADING ALONG THE ROAD PASS TSHENILOLWAZI SCHOOL PROCEED TO DUMANENI AND PASS KWAMAYISE STORE AND PROCEED TO EKUJULENI SCHOOL AND TURN BACK TO ULUNDI-PLAZA TAXI RANK USING THE SAME ROUTE.
12.16	KZPRERC2797814 - ULUNDI TO HLOPHEKHULU (LOCAL) FROM ULUNDI-PLAZA TAXI RANK TURN RIGHT TO PRINCESS MAGOGO STREET AND TURN LEFT TO KING DINIZULU HIGHWAY AND TURN LEFT TO KING CETSHWAYO AND TURN LEFT WITH D1700 PROCEED TO HLOPHEKHULU TURN RIGHT TO D1715 PASS KWAGIJIMA STORE AND TURN BACK AND TURN BACK AT HLOPHEKHULU RESERVE AND TURN BACK TO ULUNDI-PLAZA TAXI RANK USING THE SAME ROUTE.
12.17	KZPRERC2797863 - ULUNDI TO KWACEZA (LOCAL) FROM ULUNDI PLAZA TAXI RANK ASSOCIATION TURN RIGHT TO JOIN PRINCESS MAGOGO STREET AND TURN RIGHT TO JOIN KING DINUZULU HIGHWAY PROCEED TO JOIN P522, PROCEED TO MADAKA RESERVE LOADING AND OFF LOADING ALONG THE ROAD, PROCEED TO NDINDE RESERVE LOADING AND OFF LOADING ALONG THE ROAD, PROCEED TO MAME RESERVE, LOADING AND OFF LOADING ALONG THE ROAD PROCEED WITH P52/R66 AND TURN LEFT WITH P487 TO KWACEZA PROCEED TO PHANGODE RESERVE LOADING AND OFF LOADING ALONG THE ROAD, PROCEED TO EZIMFABENI RESERVE LOADING AND OFF LOADING ALONG THE ROAD, PROCEED TO DLABANE RESERVE LOADING AND OFF LOADING ALONG THE ROAD, PROCEED TO DAMBA RESERVE LOADING AND OFF LOADING ALONG THE ROAD, PROCEED TO NHLONGA RESERVE LOADING AND OFF LOADING ALONG THE ROAD, PROCEED TO KWA BRUSH RESERVE LOADING AND OFF LOADING ALONG THE ROAD, TURN WITH D1722 TO THULASIZWE RESERVE LOADING AND OFF LOADING ALONG THE ROAD, PROCEED TO KWADUVELA RESERVE, AND TURN LEFT TO THULASIZWE HOSPITAL AND TURN BACK TO CEZA HOSPITAL, PROCEED TO MPHONGOZINI SCHOOL LOADING AND OFF LOADING ALONG THE ROAD AND BACK TO ULUNDI PLAZA TAXI RANK USING THE SAME ROUTE.
12.18	KZPRERC2797912 - ULUNDI TO ISITETEMU IDLEBE (LOCAL) FROM ULUNDI-TAXI RANK AND TURN RIGHT TO JOIN PRINCESS MAGOGO STREET AND TURN RIGHT TO JOIN KING DINIZULU HIGHWAY AND TURN LEFT TO JOIN P244 AND PROCEED PASS NKOJENI AREA, AND PROCEED TO MHLAHLANE RESERVE AND TURN RIGHT TO JOIN P704 PROCEED TO KWAMAHLEZA RESERVE AND TURN RIGHT TO JOIN 2292 PROCEED TO GOGO RESERVE, PROCEED TO KWANGENETSHENI RESERVE AND TURN BACK TO JOIN P704, PROCEED AND PASS IDLEBE STORE AND TURN RIGHT TO D1718 PASS IDLEBE SCHOOL AND TURN RIGHT WITH 2293 PROCEED TO OGODWENI RESERVE PROCEED TO D1718 AND TURN RIGHT WITH P704 PASS MWELASE PRIMARY SCHOOL PROCEED TO MLOVU RESERVE AND TURN BACK WITH P704 AND TURN RIGHT WITH D1719 TO ISITETEMU RESERVE LOADING AND OFF LOADING ALONG THE ROAD AND TURN BACK TO ULUNDI -PLAZA TAXI RANK USING THE SAME ROUTE.
12.19	KZPRERC2797961 - ULUNDI TO OSUTHU (LOCAL) FROM ULUNDI PLAZA TAXI RANK TURN RIGHT TO JOIN PRINCESS MAGOGO STREET AND TURN RIGHT TO JOIN KING DINIZULU HIGHWAY PROCEED TO P522 PASS NDINDE RESERVE PROCEED PASS KWAMAME TURN LEFT WITH D1820 TO OSUTU RESERVE LOADING AND OFF LOADING ALONG THE ROAD PROCEED PASS SONKESHANA PRIMARY SCHOOL LOADING AND OFF LOADING ALONG THE ROAD, PROCEED AND PASS OSUTHU SCHOOL LOADING AND OFF LOADING ALONG THE ROAD PROCEED AND PASS QUEEN KAMSWELI SCHOOL LOADING AND OFF LOADING ALONG THE ROAD AND PROCEED TO OSUTHU TAXI RANK LOADING AND OFF LOADING ALONG THE ROAD AND TURN BACK TO ULUNDI PLAZA TAXI RANK USING THE SAME ROUTE.
12.20	KZPRERC2798010 - ULUNDI TO ESIGODIPHOLA (LOCAL) FROM ULUNDI PLAZA TAXI RANK AND TURN RIGHT TO JOIN PRINCESS MAGOGO STREET AND TURN LEFT TO JOIN KING DINIZULU HIGHWAY AND TURN RIGHT TO JOIN R34 LOADING AND OFF LOADING ALONG THE ROAD PROCEED AND PASS MAKHOSINI RESERVE AND TURN RIGHT TO LANDULWAZI PRIMARY SCHOOL AND PROCEED TO ESIGODIPHOLA RESERVE LOADING AND OFF LOADING ALONG THE ROAD, PROCEED AND PASS LANDULWAZI PRIMARY SCHOOL LOADING AND OFF LOADING ALONG THE ROAD AND TURN BACK TO ULUNDI PLAZA TAXI RANK USING THE SAME ROUTE DETAILED.
12.21	KZPRERC2798059 - ULUNDI TO DENNY DALTON (LOCAL) FROM ULUNDI PLAZA TAXI RANK AND TURN RIGHT TO JOIN PRINCESS MAGOGO STREET AND TURN LEFT TO JOIN KING DINIZULU HIGHWAY PROCEED TO ULUNDI 19 WITH P52 AND TURN RIGHT TO JOIN R34, PROCEED TO EMAKHOSINI RESERVE LOADING AND OFF LOADING ALONG THE ROAD AND CROSS MAPHOMA BRIDGE PASS MPOFAZANA CRÈCHE PROCEED TO P47 AND TURN RIGHT TO DENNY DALTON PASS MDUMEZWENI STORE LOADING AND OFF LOADING ALONG THE ROAD PROCEED AND TURN RIGHT WITH PASS BUHLEBELANGA SCHOOL LOADING AND OFF LOADING ALONG THE ROAD AND TURN LEFT PASS MPUNGAMHLOPHE POLICE STATION LOADING AND OFF LOADING ALONG THE ROAD PASS PENTECOSTAL CHURCH LOADING AND OFF LOADING ALONG THE ROAD PROCEED WITH D 3142 LOADING AND OFF LOADING ALONG THE ROAD AND TURN LEFT WITH D 3144 PROCEED TO EZIBOMVU RESERVE AND TURN BACK TO ULUNDI-PLAZA TAXI RANK USING THE SAME ROUTE.
12.22	KZPRERC2798108 - ULUNDI TO BABANANGO (LOCAL DISTANCE) FROM ULUNDI - PLAZA TAXI RANK AND TURN RIGHT TO JOIN PRINCESS MAGOGO STREET AND TURN LEFT TO JOIN KING DINIZULU HIGHWAY, AND PROCEED TO ULUNDI 19 WITH R 66 TO JOIN R34 PASS EMAKHOSINI RESERVE AND TURN LEFT TO BABANANGO RESERVE WITH P432 LOADING AND OFF LOADING ALONG THE ROAD PROCEED WITH P432 TO BABANANGO PASS KONINGSDAL FARM PROCEED AND CROSS MPEMBENI BRIDGE PROCEED TO P250, LOADING AND OFF LOADING ALONG THE ROAD TURN RIGHT TO JOIN P48 PROCEED TO BABANANGO LOADING AND OFF LOADING ALONG THE ROAD, PASS BABANANGO VILLAGE PROCEED TO BABANANGO TAXI RANK AND TURN BACK TO ULUNDI -PLAZA TAXI RANK USING THE SAME ROUTE.
12.23	KZPRERC2798157 - ULUNDI VIA KWACEZA TO VRYHEID (LONG DISTANCE) FROM ULUNDI-PLAZA TAXI RANK TURN RIGHT TO JOIN PRINCESS MAGOGO STREET AND TURN RIGHT TO JOIN KING DINIZULU HIGHWAY PROCEED TO JOIN P522, PROCEED TO MADAKA RESERVE LOADING AND OFF LOADING ALONG THE ROAD, PROCEED TO NDINDE RESERVE LOADING AND OFF LOADING ALONG THE ROAD, PROCEED TO MAME RESERVE, LOADING AND OFF LOADING ALONG THE ROAD PROCEED WITH P522, R66 AND TURN LEFT TO KWA-CEZA PROCEED TO PHANGODE RESERVE LOADING AND OFF LOADING ALONG THE ROAD, PROCEED TO EZIMFABENI RESERVE, LOADING AND OFF LOADING ALONG THE ROAD, PROCEED TO DLABANE RESERVE LOADING AND OFF LOADING ALONG THE ROAD, PROCEED TO DAMBA RESERVE LOADING AND OFF LOADING ALONG THE ROAD, PROCEED TO NHLONGA RESERVE LOADING AND OFF LOADING ALONG THE ROAD, PROCEED TO KWA-BRUSH RESERVE LOADING AND OFF LOADING ALONG THE ROAD, TURN WITH D172 TO THULASIZWE RESERVE LOADING AND OFF LOADING ALONG THE ROAD, PROCEED TO KWADUVELA RESERVE PROCEED TO P487 TURN RIGHT TO JOIN R34, TURN RIGHT AND PROCEED TO VRYHEID TAXI RANK OFF LOADING AND TURN BACK TO KWADUVELA USING THE SAME ROUTE.
12.24	KZPRERC2798255 - ULUNDI TO DUMANENI (LOCAL) FROM ULUNDI PLAZA TAXI RANK TURN RIGHT TO JOIN PRINCESS MAGOGO STREET AND TURN LEFT TO JOIN KING DINUZULU AND TURN LEFT TO JOIN KING CETSHWAYO P700 PASS ONDINI MUSEUM PROCEED TO DUMANENI RESERVE LOADING AND OFFLOADING AND BACK THROUGH THE SAME ROUTE.
12.25	KZPRERC2798304 - ULUNDI TO DUNDEE (LONG DISTANCE) FROM ULUNDI TAXI RANK TURN RIGHT TO JOIN PRINCESS MAGOGO AND TURN LEFT TO JOIN KING DINIZULU HIGHWAY JOIN R66, PROCEED TO ULUNDI19 AND TURN RIGHT TO JOIN R34 PROCEED AND TURN LEFT TO JOIN R33, TURN LEFT AND PROCEED WITH R33 TO DUNDEE AND TURN RIGHT TAXI RANK. OFFLOAD AND LOAD PASSENGERS BACK TO ULUNDI USING THE SAME ROUTE.
12.26	KZPRERC2798402 - ULUNDI TO LADYSMITH (LONG DISTANCE) FROM ULUNDI TAXI RANK TURN RIGHT TO JOIN PRINCESS MAGOGO STREET, TURN LEFT TO JOIN KING DINUZULU HIGHWAY, PROCEED TO ULUNDI 19 TURN RIGHT TO JOIN R34, PROCEED TO R33, PROCEED TO DUNDEE PROCEED TO R602, PROCEED TO N11 BECOMING NEWCASTLE ROAD, PROCEED TO LADYSMITH TAXI RANK ON QUEEN STREET OFF LOADING AND LOADING AND BACK TO ULUNDI USING THE SAME ROUTE.
12.27	KZPRERC2797128 - ULUNDI TO UNIT A (LOCAL) FROM ULUNDI PLAZA TAXI RANK TURN RIGHT TO JOIN PRINCESS MAGOGO AND TURN LEFT TO JOIN KING DINIZULU STREET, TURN LEFT TO JOIN MNYAMANA ROAD TURN LEFT TO JOIN MFOLOZI STREET AND TURN BACK TO ULUNDI PLAZA TAXI RANK USING THE SAME ROUTE.



## transport

Department:  
Transport  
Province of KwaZulu-Natal

## GAZETTE

LGKZNG17-2023-JUL

REGION: ALL

1) <b>Application Number:</b> APP0143306	2) <b>Gazette Number:</b> LGKZNG17-2023-JUL
3) <b>Applicant:</b> K MKHIZE <b>ID NO.</b> 6806025322086 <b>Association:</b> MAHLABATHINI-ULUNDI TRANS. ASSOCIATION	4) <b>Applicant Address:</b> P O BOX 111 MAHLABATHINI 3865
5) <b>Existing Licence Holder:</b> NOT APPLICABLE <b>ID NO.</b> NOT APPLICABLE	6) <b>Existing Licence Holder Address:</b> NOT APPLICABLE
7) <b>Type of application:</b> ADD AUTHORISATIONS/ROUTES	8) <b>Operating Licence Number:</b> LGKZN0803001583
9) <b>Vehicle Type:</b> MINIBUS	10) 1 X 15 (SEATED) + 0 (STANDING)
11) <b>Region:</b> ZULULAND	
12.1	KZPRERC2797030 - ULUNDI TO MABEDLANA (LOCAL) FROM ULUNDI PLAZA TAXI RANK TURN RIGHT TO JOIN PRINCESS MAGOGO CROSS KING DINIZULU GO STRAIGHT AND TURN LEFT WITH INKOSI GUMEDE STREET WHICH BECOMES UMKHULUTSHANE STREET AND TURN TO JOIN P734 ROAD TO NDLOVANE HIGH SCHOOL ROAD.GO STRAIGHT, LOADING AND OFFLOADING ALONG THE ROAD, TURN RIGHT ON THE RESERVOIR TANKS TOWARDS MHLAHLANE RESERVE LOADING AND OFFLOADING ALONG THE ROAD AND TURN BACK TO ULUNDI PLAZA TAXI RANK USING THE SAME ROUTE.
12.2	KZPRERC2797079 - ULUNDI TO MKHAZANA (LOCAL) FROM ULUNDI PLAZA TAXI RANK TURN RIGHT TO JOIN PRINCESS MAGOGO CROSS KING DINIZULU STRAIGHT TO MKHAZANA LOADING AND OFF-LOADING ALONG THE ROAD STRAIGHT AND PASS MAQHINGA HIGH SCHOOL TURN RIGHT TOWARDS GODLUMKHONTO PRIMARY SCHOOL AND TURN BACK TOWARDS WHITE UMFOLOZI BRIDGE TOWARDS KWAMJIBHA RESERVE AND TURN BACK TO ULUNDI PLAZA TAXI RANK USING THE SAME ROUTE.
12.3	KZPRERC2797177 - ULUNDI TO UNIT C & D (LOCAL) FROM ULUNDI PLAZA TAXI RANK TURN RIGHT TO JOIN PRINCESS MAGOGO STREET AND TURN LEFT JOIN KING ZWELITHINI STREET PROCEED AND PASS UNIT C LOADING AND OFF LOADING ALONG THE ROAD PASS, PRINCE DABULAMANZI SCHOOL TURN RIGHT TO JOIN KING SHAKA STREET TO SECTION D AND TURN LEFT TO JOIN DR. DENNIS MADIDE STREET PROCEEDING TO EMTHONJANENI STREET LOADING AND OFF LOADING ALONG THE ROAD TURN RIGHT TO JOIN F.T MDALOSE STREET LOADING AND OFF LOADING ALONG THE ROAD. TURN BACK TO ULUNDI PLAZA TAXI RANK USING THE SAME ROUTE.
12.4	KZPRERC2797226 - ULUNDI TO MASHONA (LOCAL) FROM ULUNDI PLAZA TAXI RANK TURN RIGHT TO JOIN PRINCESS MAGOGO AND TURN RIGHT TO JOIN KING DINIZULU ROAD LOADING AND OFF LOADING ALONG THE ROAD, PASS MAHLABATHINI PRIMARY SCHOOL TURN RIGHT TO JOIN P702 LOADING AND OFF LOADING ALONG THE ROAD PROCEED TO ST. FRANCIS HOSPITAL AND TURN BACK TO ULUNDI PLAZA TAXI RANK USING THE SAME ROUTE.
12.5	KZPRERC2797275 - ULUNDI TO NKONJENI (LOCAL) FROM ULUNDI PLAZA TAXI RANK TURN RIGHT TO JOIN PRINCESS MAGOGO STREET AND TURN RIGHT TO JOIN KING DINIZULU AND TURN LEFT TO JOIN P244/MAYIWANE-MASHONA JUNCTION TURN RIGHT WITH D1721 TO NKONJENI HOSPITAL LOADING AND OFF LOADING ALONG THE ROAD PROCEED TO KWAPHINDANGENE RESERVE LOADING AND OFF LOADING ALONG THE ROAD, PROCEED TO KWANGILAZI STORE LOADING AND OFF LOADING ALONG THE ROAD, PROCEED WITH D1717 TO VEZUNYAWO AND NOMDIYA AND TURN RIGHT WITH P244 BACK TO ULUNDI PLAZA TAXI RANK USING THE SAME ROUTE.
12.6	KZPRERC2797324 - ULUNDI TO NHLAZATSHE (LOCAL) FROM ULUNDI PLAZA TAXI RANK TURN RIGHT TO JOIN PRINCESS MAGOGO STREET AND TURN RIGHT TO JOIN KING DINIZULU STREET AND TURN LEFT WITH P244 PROCEED TO MHLAHLANE RESERVE LOADING AND OFF LOADING ALONG THE ROAD,PASS THWASANE HIGH SCHOOL PROCEED TO NHLAZATSHE RESERVE LOADING AND OFF LOADING ALONG THE ROAD AND TURN BACK TO ULUNDI PLAZA TAXI RANK USING THE SAME ROUTES.
12.7	KZPRERC2797373 - ULUNDI TO XOLOLOMO (LOCAL) FROM ULUNDI PLAZA TAXI RANK TURN RIGHT TO JOIN PRINCESS MAGOGO STREET AND TURN RIGHT TO JOIN KING DINIZULU HIGHWAY AND TURN RIGHT TO JOIN P702 PROCEED AND PASS MASHONA, PASS ST FRANSIS, PASS KWAVUTHELA RESERVE, LOADING AND OFF LOADING ALONG THE ROAD AND PROCEED TO XOLO LOADING AND OFF LOADING ALONG THE ROAD PROCEED TO ISIPHIVA RESERVE/LOMO LOADING AND OFF LOADING ALONG THE ROAD AND TURN LEFT TO XASANA RESERVE LOADING AND OFF LOADING ALONG THE ROAD AND TURN BACK TO P702 PROCEED TO LOMO RESERVE LOADING AND OFF LOADING ALONG THE ROAD ,PROCEED TO ISIPHIVA RESERVE LOADING AND OFF LOADING ALONG THE ROAD PROCEED WITH P702 AND PASS LOMO CLINIC LOADING AND OFF LOADING ALONG THE ROAD AND PASS MTHUNZIWOXOLO SCHOOL PROCEED WITH P702 LOADING AND OFF LOADING ALONG THE ROAD AND TURN BACK TO ULUNDI PLAZA TAXI RANK USING THE SAME ROUTE.
12.8	KZPRERC2797422 - ULUNDI TO NTANDAKUWELA (LOCAL). FROM ULUNDI PLAZA TAXI RANK TURN RIGHT TO JOIN PRINCESS MAGOGO STREET AND TURN RIGHT TO JOIN KING DINIZULU HIGHWAY, TURN RIGHT TO JOIN P702 AND PROCEED TO NTANDAKUWELA RESERVE LOADING AND OFF LOADING ALONG THE ROAD, PROCEED TO MANEKWANE RESERVE LOADING AND OFF LOADING ALONG THE ROAD, PROCEED TO SANGOYANE RESERVE LOADING AND OFF LOADING AND OFF LOADING ALONG THE ROAD AND TURN BACK TO ULUNDI -PLAZA TAXI RANK USING THE SAME ROUTE.
12.9	KZPRERC2797471 - ULUNDI TO WELA (LOCAL) FROM ULUNDI-PLAZA TAXI RANK TURN RIGHT TO JOIN PRINCESS MAGOGO STREET AND TURN RIGHT TO JOIN KING DINIZULU AND TURN RIGHT WITH P702 AND TURN RIGHT TO WELA RESERVE LOADING AND OFF LOADING ALONG THE ROAD, PASS WELA PRIMARY SCHOOL AND TURN BACK WITH SAME ROUTE TO ULUNDI-PLAZA TAXI RANK.
12.10	KZPRERC2797520 - ULUNDI TO ZONDELA (LOCAL) FROM ULUNDI - PLAZA TAXI RANK TURN LEFT TO JOIN PRINCESS MAGOGO AND TURN LEFT TO JOIN KING ZWELITHINI ROAD, AND TURN RIGHT TO JOIN KING MPANDE STREET, PASS KING MAGEBA PUBLIC SCHOOL AND BACK TO ULUNDI -PLAZA TAXI RANK WITH SAME ROUTE.
12.11	KZPRERC2797569 - ULUNDI TO THOKOZA (LOCAL) FROM ULUNDI - PLAZA TAXI RANK TURN RIGHT TO JOIN PRINCESS MAGOGO STREET, AND TURN LEFT TO JOIN KING DINIZULU, TURN LEFT TO JOIN KING CETSHWAYO HIGHWAY/P700 TURN RIGHT TOWARDS THENGISANGAYE PRIMARY SCHOOL AND PASS THOKOZA STORE LOADING AND OFF LOADING ALONG THE ROAD PROCEED TO THOKOZA RESERVE AND RETURN BACK WITH SAME ROUTE TO ULUNDI-PLAZA TAXI RANK.
12.12	KZPRERC2797618 - ULUNDI TO EZIHLABENI (LOCAL) FROM ULUNDI-PLAZA TAXI RANK TURN RIGHT TO JOIN PRINCESS MAGOGO STREET AND TURN LEFT TO JOIN KING DINIZULU AND TURN LEFT TO JOIN KING CETSHWAYO/P700 PASS ONDINI MUSEUM TURN LEFT TO NDAYINI AND BACK TO JOIN P700 TOWARDS EZIHLABENI RESERVE AND BACK TO ULUNDI PLAZA TAXI RANK WITH SAME ROUTE.
12.13	KZPRERC2797667 - ULUNDI TO NHLUNGWANE (LOCAL) FROM ULUNDI - PLAZA TAXI RANK TURN RIGHT TO JOIN PRINCESS MAGOGO AND TURN LEFT TO JOIN KING CETSHWAYO HIGHWAY /P700 PASS NQUNQE PRIMARY SCHOOL, PASS MLABA TRIBAL AUTHORITY SCHOOL, TURN LEFT TO NTILINGWE RESERVE LOADING AND OFF LOADING ALONG THE ROAD AND TURN BACK TO P700 TURN LEFT TO KWATHUTHU, PROCEED TO NKONJANE LOADING AND OFF LOADING ALONG THE ROAD, AND TURN BACK TO P700,TURN LEFT TO NTABANKULU RESERVE LOADING AND OFF LOADING ALONG THE ROAD. TURN BACK TO P700 PROCEED TO DINDI RESERVE WITH P700 LOADING AND OFF LOADING ALONG THE ROAD ,TURN RIGHT WITH D1702 TO NJOMELWANE RESERVE LOADING AND OFF LOADING ALONG THE ROAD AND TURN BACK TO P700 PROCEED AND PASS NHLUNGWANE HIGH SCHOOL TURN LEFT TO ZILULWANE RESERVE LOADING AND OFF LOADING ALONG THE ROAD AND TURN BACK TO P700 TURN RIGHT WITH D1733 TO NQULWANE RESERVE LOADING AND OFF LOADING ALONG THE ROAD AND BACK TO P700 PROCEED AND TURN LEFT WITH HLUSHWANA PRIMARY SCHOOL TO BHEKIMBAZO RESERVE AND BACK TO ULUNDI-PLAZA TAXI RANK USING THE SAME ROUTE.





## transport

Department:  
Transport  
Province of KwaZulu-Natal

## GAZETTE

LGKZNG17-2023-JUL  
REGION: ALL

12.14	KZPRERC2797716 - ULUNDI TO OKHUKHO (LOCAL) FROM ULUNDI PLAZA TAXI RANK TURN RIGHT TO JOIN PRINCESS MAGOGO STREET, AND TURN LEFT TO JOIN KING DINIZULU HIGHWAY AND TURN LEFT TO KING CETSHWAYO/P700 PASS MGABABA RESERVE LOADING AND OFF LOADING ALONG THE ROAD PROCEED TO OKHUKHO MINE AND TURN BACK TO ULUNDI PLAZA TAXI RANK USING THE SAME ROUTE.
12.15	KZPRERC2797765 - ULUNDI TO DUMANENI (LOCAL) FROM ULUNDI PLAZA TAXI RANK TURN RIGHT TO JOIN PRINCESS MAGOGO STREET AND TURN LEFT TO KING CETSHWAYO/P700 AND TURN RIGHT TO DUMANENI RESERVE LOADING AND OFF LOADING ALONG THE ROAD PASS TSHENILOLWAZI SCHOOL PROCEED TO DUMANENI AND PASS KWAMAYISE STORE AND PROCEED TO EKUJULENI SCHOOL AND TURN BACK TO ULUNDI-PLAZA TAXI RANK USING THE SAME ROUTE.
12.16	KZPRERC2797814 - ULUNDI TO HLOPEKHULU (LOCAL) FROM ULUNDI-PLAZA TAXI RANK TURN RIGHT TO PRINCESS MAGOGO STREET AND TURN LEFT TO KING DINIZULU HIGHWAY AND TURN LEFT TO KING CETSHWAYO AND TURN LEFT WITH D1700 PROCEED TO HLOPEKHULU TURN RIGHT TO D1715 PASS KWAGIJIMA STORE AND TURN BACK AND TURN BACK AT HLOPEKHULU RESERVE AND TURN BACK TO ULUNDI-PLAZA TAXI RANK USING THE SAME ROUTE.
12.17	KZPRERC2797863 - ULUNDI TO KWACEZA (LOCAL) FROM ULUNDI PLAZA TAXI RANK ASSOCIATION TURN RIGHT TO JOIN PRINCESS MAGOGO STREET AND TURN RIGHT TO JOIN KING DINUZULU HIGHWAY PROCEED TO JOIN P522,PROCEED TO MADAKA RESERVE LOADING AND OFF LOADING ALONG THE ROAD, PROCEED TO NDINDE RESERVE LOADING AND OFF LOADING ALONG THE ROAD, PROCEED TO MAME RESERVE, LOADING AND OFF LOADING ALONG THE ROAD PROCEED WITH P52/R66 AND TURN LEFT WITH P487 TO KWACEZA PROCEED TO PHANGODE RESERVE LOADING AND OFF LOADING ALONG THE ROAD, PROCEED TO EZIMFABENI RESERVE LOADING AND OFF LOADING ALONG THE ROAD,PROCEED TO DLABANE RESERVE LOADING AND OFF LOADING ALONG THE ROAD, PROCEED TO DAMBA RESERVE LOADING AND OFF LOADING ALONG THE ROAD, PROCEED TO NHLONGA RESERVE LOADING AND OFF LOADING ALONG THE ROAD,PROCEED TO KWA BRUSH RESERVE LOADING AND OFF LOADING ALONG THE ROAD, TURN WITH D1722 TO THULASIZWE RESERVE LOADING AND OFF LOADING ALONG THE ROAD, PROCEED TO KWADUVELA RESERVE, AND TURN LEFT TO THULASIZWE HOSPITAL AND TURN BACK TO CEZA HOSPITAL, PROCEED TO MPHONGOZINI SCHOOL LOADING AND OFF LOADING ALONG THE ROAD AND BACK TO ULUNDI PLAZA TAXI RANK USING THE SAME ROUTE.
12.18	KZPRERC2797912 - ULUNDI TO ISITETEMU IDLEBE (LOCAL) FROM ULUNDI-TAXI RANK AND TURN RIGHT TO JOIN PRINCESS MAGOGO STREET AND TURN RIGHT TO JOIN KING DINIZULU HIGHWAY AND TURN LEFT TO JOIN P244 AND PROCEED PASS NKOJENI AREA, AND PROCEED TO MHLAHLANE RESERVE AND TURN RIGHT TO JOIN P704 PROCEED TO KWAMAHLEZA RESERVE AND TURN RIGHT TO JOIN 2292 PROCEED TO GOQO RESERVE, PROCEED TO KWANGENETSHENI RESERVE AND TURN BACK TO JOIN P704,PROCEED AND PASS IDLEBE STORE AND TURN RIGHT TO D1718 PASS IDLEBE SCHOOL AND TURN RIGHT WITH 2293 PROCEED TO OGODWENI RESERVE PROCEED TO D1718 AND TURN RIGHT WITH P704 PASS MWELASE PRIMARY SCHOOL PROCEED TO MLOVU RESERVE AND TURN BACK WITH P704 AND TURN RIGHT WITH D1719 TO ISITETEMU RESERVE LOADING AND OFF LOADING ALONG THE ROAD AND TURN BACK TO ULUNDI -PLAZA TAXI RANK USING THE SAME ROUTE.
12.19	KZPRERC2797961 - ULUNDI TO OSUTHU (LOCAL) FROM ULUNDI PLAZA TAXI RANK TURN RIGHT TO JOIN PRINCESS MAGOGO STREET AND TURN RIGHT TO JOIN KING DINIZULU HIGHWAY PROCEED TO P522 PASS NDINDE RESERVE PROCEED PASS KWAMAME TURN LEFT WITH D1820 TO OSUTU RESERVE LOADING AND OFF LOADING ALONG THE ROAD PROCEED PASS SONKESHANA PRIMARY SCHOOL LOADING AND OFF LOADING ALONG THE ROAD ,PROCEED AND PASS OSUTHU SCHOOL LOADING AND OFF LOADING ALONG THE ROAD PROCEED AND PASS QUEEN KAMSWELI SCHOOL LOADING AND OFF LOADING ALONG THE ROAD AND PROCEED TO OSUTHU TAXI RANK LOADING AND OFF LOADING ALONG THE ROAD AND TURN BACK TO ULUNDI PLAZA TAXI RANK USING THE SAME ROUTE.
12.20	KZPRERC2798010 - ULUNDI TO ESIGODIPHOLA (LOCAL) FROM ULUNDI PLAZA TAXI RANK AND TURN RIGHT TO JOIN PRINCESS MAGOGO STREET AND TURN LEFT TO JOIN KING DINIZULU HIGHWAY AND TURN RIGHT TO JOIN R34 LOADING AND OFF LOADING ALONG THE ROAD PROCEED AND PASS MAKHOSINI RESERVE AND TURN RIGHT TO LANDULWAZI PRIMARY SCHOOL AND PROCEED TO ESIGODIPHOLA RESERVE LOADING AND OFF LOADING ALONG THE ROAD, PROCEED AND PASS LANDULWAZI PRIMARY SCHOOL LOADING AND OFF LOADING ALONG THE ROAD AND TURN BACK TO ULUNDI PLAZA TAXI RANK USING THE SAME ROUTE DETAILED.
12.21	KZPRERC2798059 - ULUNDI TO DENNY DALTON (LOCAL) FROM ULUNDI PLAZA TAXI RANK AND TURN RIGHT TO JOIN PRINCESS MAGOGO STREET AND TURN LEFT TO JOIN KING DINIZULU HIGHWAY PROCEED TO ULUNDI 19 WITH P52 AND TURN RIGHT TO JOIN R34, PROCEED TO EMAKHOSINI RESERVE LOADING AND OFF LOADING ALONG THE ROAD AND CROSS MAPHOMA BRIDGE PASS MPOFAZANA CRÈCHE PROCEED TO P47 AND TURN RIGHT TO DENNY DALTON PASS MDUMEZWE NI STORE LOADING AND OFF LOADING ALONG THE ROAD PROCEED AND TURN RIGHT WITH PASS BUHLEBELANGA SCHOOL LOADING AND OFF LOADING ALONG THE ROAD AND TURN LEFT PASS MPUNGAMHLOPE POLICE STATION LOADING AND OFF LOADING ALONG THE ROAD PASS PENTECOSTAL CHURCH LOADING AND OFF LOADING ALONG THE ROAD PROCEED WITH D 3142 LOADING AND OFF LOADING ALONG THE ROAD AND TURN LEFT WITH D 3144 PROCEED TO EZIBOMVU RESERVE AND TURN BACK TO ULUNDI-PLAZA TAXI RANK USING THE SAME ROUTE.
12.22	KZPRERC2798108 - ULUNDI TO BABANANGO (LOCAL DISTANCE) FROM ULUNDI - PLAZA TAXI RANK AND TURN RIGHT TO JOIN PRINCESS MAGOGO STREET AND TURN LEFT TO JOIN KING DINIZULU HIGHWAY, AND PROCEED TO ULUNDI 19 WITH R 66 TO JOIN R34 PASS EMAKHOSINI RESERVE AND TURN LEFT TO BABANANGO RESERVE WITH P432 LOADING AND OFF LOADING ALONG THE ROAD PROCEED WITH P432 TO BABANANGO PASS KONINGSDAL FARM PROCEED AND CROSS MPEMBENI BRIDGE PROCEED TO P250,LOADING AND OFF LOADING ALONG THE ROAD TURN RIGHT TO JOIN P48 PROCEED TO BABANANGO LOADING AND OFF LOADING ALONG THE ROAD,PASS BABANANGO VILLAGE PROCEED TO BABANANGO TAXI RANK AND TURN BACK TO ULUNDI -PLAZA TAXI RANK USING THE SAME ROUTE.
12.23	KZPRERC2798157 - ULUNDI VIA KWACEZA TO VRYHEID (LONG DISTANCE) FROM ULUNDI-PLAZA TAXI RANK TURN RIGHT TO JOIN PRINCESS MAGOGO STREET AND TURN RIGHT TO JOIN KING DINIZULU HIGHWAY PROCEED TO JOIN P522,PROCEED TO MADAKA RESERVE LOADING AND OFF LOADING ALONG THE ROAD, PROCEED TO NDINDE RESERVE LOADING AND OFF LOADING ALONG THE ROAD, PROCEED TO MAME RESERVE, LOADING AND OFF LOADING ALONG THE ROAD PROCEED WITH P522, R66 AND TURN LEFT TO KWA-CEZA PROCEED TO PHANGODE RESERVE LOADING AND OFF LOADING ALONG THE ROAD, PROCEED TO EZIMFABENI RESERVE, LOADING AND OFF LOADING ALONG THE ROAD, PROCEED TO DLABANE RESERVE LOADING AND OFF LOADING ALONG THE ROAD, PROCEED TO DAMBA RESERVE LOADING AND OFF LOADING ALONG THE ROAD, PROCEED TO NHLONGA RESERVE LOADING AND OFF LOADING ALONG THE ROAD, PROCEED TO KWA-BRUSH RESERVE LOADING AND OFF LOADING ALONG THE ROAD, TURN WITH D172 TO THULASIZWE RESERVE LOADING AND OFF LOADING ALONG THE ROAD, PROCEED TO KWADUVELA RESERVE PROCEED TO P487 TURN RIGHT TO JOIN R34 ,TURN RIGHT AND PROCEED TO VRYHEID TAXI RANK OFF LOADING AND TURN BACK TO KWADUVELA USING THE SAME ROUTE.
12.24	KZPRERC2798255 - ULUNDI TO DUMANENI (LOCAL) FROM ULUNDI PLAZA TAXI RANK TURN RIGHT TO JOIN PRINCESS MAGOGO STREET AND TURN LEFT TO JOIN KING DINUZULU AND TURN LEFT TO JOIN KING CETSHWAYO P700 PASS ONDINI MUSEUM PROCEED TO DUMANENI RESERVE LOADING AND OFFLOADING AND BACK THROUGH THE SAME ROUTE.
12.25	KZPRERC2798304 - ULUNDI TO DUNDEE (LONG DISTANCE) FROM ULUNDI TAXI RANK TURN RIGHT TO JOIN PRINCESS MAGOGO AND TURN LEFT TO JOIN KING DINIZULU HIGHWAY JOIN R66, PROCEED TO ULUNDI19 AND TURN RIGHT TO JOIN R34 PROCEED AND TURN LEFT TO JOIN R33, TURN LEFT AND PROCEED WITH R33 TO DUNDEE AND TURN RIGHT TAXI RANK. OFFLOAD AND LOAD PASSENGERS BACK TO ULUNDI USING THE SAME ROUTE.
12.26	KZPRERC2798402 - ULUNDI TO LADYSMITH (LONG DISTANCE) FROM ULUNDI TAXI RANK TURN RIGHT TO JOIN PRINCESS MAGOGO STREET, TURN LEFT TO JOIN KING DINUZULU HIGHWAY, PROCEED TO ULUNDI 19 TURN RIGHT TO JOIN R34, PROCEED TO R33, PROCEED TO DUNDEE PROCEED TO R602, PROCEED TO N11 BECOMING NEWCASTLE ROAD, PROCEED TO LADYSMITH TAXI RANK ON QUEEN STREET OFF LOADING AND LOADING AND BACK TO ULUNDI USING THE SAME ROUTE.
12.27	KZPRERC2797128 - ULUNDI TO UNIT A (LOCAL) FROM ULUNDI PLAZA TAXI RANK TURN RIGHT TO JOIN PRINCESS MAGOGO AND TURN LEFT TO JOIN KING DINIZULU STREET, TURN LEFT TO JOIN MNYAMANA ROAD TURN LEFT TO JOIN MFOLOZI STREET AND TURN BACK TO ULUNDI PLAZA TAXI RANK USING THE SAME ROUTE.



## transport

Department:  
Transport  
Province of KwaZulu-Natal

## GAZETTE

LGKZNG17-2023-JUL

REGION: ALL

1) <b>Application Number:</b> APP0143307	2) <b>Gazette Number:</b> LGKZNG17-2023-JUL
3) <b>Applicant:</b> DP NCUBE <b>ID NO.</b> 6812125615080 <b>Association:</b> MAHLABATHINI-ULUNDI TRANS. ASSOCIATION	4) <b>Applicant Address:</b> P O BOX 430 MAHLABATHINI 3865
5) <b>Existing Licence Holder:</b> NOT APPLICABLE <b>ID NO.</b> NOT APPLICABLE	6) <b>Existing Licence Holder Address:</b> NOT APPLICABLE
7) <b>Type of application:</b> ADD AUTHORISATIONS/ROUTES	8) <b>Operating Licence Number:</b> LGKZN0803000063
9) <b>Vehicle Type:</b> MINIBUS	10) 1 X 15 (SEATED) + 0 (STANDING)
11) <b>Region:</b> ZULULAND	
12.1	KZPRERC2797030 - ULUNDI TO MABEDLANA (LOCAL) FROM ULUNDI PLAZA TAXI RANK TURN RIGHT TO JOIN PRINCESS MAGOGO CROSS KING DINIZULU GO STRAIGHT AND TURN LEFT WITH INKOSI GUMEDE STREET WHICH BECOMES UMKHULUTSHANE STREET AND TURN TO JOIN P734 ROAD TO NDLOVANE HIGH SCHOOL ROAD.GO STRAIGHT, LOADING AND OFFLOADING ALONG THE ROAD, TURN RIGHT ON THE RESERVOIR TANKS TOWARDS MHLAHLANE RESERVE LOADING AND OFFLOADING ALONG THE ROAD AND TURN BACK TO ULUNDI PLAZA TAXI RANK USING THE SAME ROUTE.
12.2	KZPRERC2797079 - ULUNDI TO MKHAZANA (LOCAL) FROM ULUNDI PLAZA TAXI RANK TURN RIGHT TO JOIN PRINCESS MAGOGO CROSS KING DINIZULU STRAIGHT TO MKHAZANE LOADING AND OFF-LOADING ALONG THE ROAD STRAIGHT AND PASS MAQHINGA HIGH SCHOOL TURN RIGHT TOWARDS GODLUMKHONTO PRIMARY SCHOOL AND TURN BACK TOWARDS WHITE UMFOLOZI BRIDGE TOWARDS KWAMJIBHA RESERVE AND TURN BACK TO ULUNDI PLAZA TAXI RANK USING THE SAME ROUTE.
12.3	KZPRERC2797177 - ULUNDI TO UNIT C & D (LOCAL) FROM ULUNDI PLAZA TAXI RANK TURN RIGHT TO JOIN PRINCESS MAGOGO STREET AND TURN LEFT JOIN KING ZWELITHINI STREET PROCEED AND PASS UNIT C LOADING AND OFF LOADING ALONG THE ROAD PASS, PRINCE DABULAMANZI SCHOOL TURN RIGHT TO JOIN KING SHAKA STREET TO SECTION D AND TURN LEFT TO JOIN DR. DENNIS MADIDE STREET PROCEEDING TO EMTHONJANENI STREET LOADING AND OFF LOADING ALONG THE ROAD TURN RIGHT TO JOIN F.T MDALOSE STREET LOADING AND OFF LOADING ALONG THE ROAD. TURN BACK TO ULUNDI PLAZA TAXI RANK USING THE SAME ROUTE.
12.4	KZPRERC2797226 - ULUNDI TO MASHONA (LOCAL) FROM ULUNDI PLAZA TAXI RANK TURN RIGHT TO JOIN PRINCESS MAGOGO AND TURN RIGHT TO JOIN KING DINIZULU ROAD LOADING AND OFF LOADING ALONG THE ROAD, PASS MAHLABATHINI PRIMARY SCHOOL TURN RIGHT TO JOIN P702 LOADING AND OFF LOADING ALONG THE ROAD PROCEED TO ST. FRANCIS HOSPITAL AND TURN BACK TO ULUNDI PLAZA TAXI RANK USING THE SAME ROUTE.
12.5	KZPRERC2797275 - ULUNDI TO NCONJENI (LOCAL) FROM ULUNDI PLAZA TAXI RANK TURN RIGHT TO JOIN PRINCESS MAGOGO STREET AND TURN RIGHT TO JOIN KING DINIZULU AND TURN LEFT TO JOIN P244MAYIWANE-MASHONA JUNCTION TURN RIGHT WITH D1721 TO NCONJENI HOSPITAL LOADING AND OFF LOADING ALONG THE ROAD PROCEED TO KWAPHINDANGENE RESERVE LOADING AND OFF LOADING ALONG THE ROAD, PROCEED TO KWANGILAZI STORE LOADING AND OFF LOADING ALONG THE ROAD, PROCEED WITH D1717 TO VEZUNYAWO AND NOMDIYA AND TURN RIGHT WITH P244 BACK TO ULUNDI PLAZA TAXI RANK USING THE SAME ROUTE.
12.6	KZPRERC2797324 - ULUNDI TO NHLAZATSHE (LOCAL) FROM ULUNDI PLAZA TAXI RANK TURN RIGHT TO JOIN PRINCESS MAGOGO STREET AND TURN RIGHT TO JOIN KING DINIZULU STREET AND TURN LEFT WITH P244 PROCEED TO MHLAHLANE RESERVE LOADING AND OFF LOADING ALONG THE ROAD,PASS THWASANE HIGH SCHOOL PROCEED TO NHLAZATSHE RESERVE LOADING AND OFF LOADING ALONG THE ROAD AND TURN BACK TO ULUNDI PLAZA TAXI RANK USING THE SAME ROUTES.
12.7	KZPRERC2797373 - ULUNDI TO XOLO \ LOMO (LOCAL) FROM ULUNDI PLAZA TAXI RANK TURN RIGHT TO JOIN PRINCESS MAGOGO STREET AND TURN RIGHT TO JOIN KING DINIZULU HIGHWAY AND TURN RIGHT TO JOIN P702 PROCEED AND PASS MASHONA, PASS ST FRANSIS, PASS KWAVUTHELA RESERVE, LOADING AND OFF LOADING ALONG THE ROAD AND PROCEED TO XOLO LOADING AND OFF LOADING ALONG THE ROAD PROCEED TO ISPHIVA RESERVE\LOMO LOADING AND OFF LOADING ALONG THE ROAD AND TURN LEFT TO XASANA RESERVE LOADING AND OFF LOADING ALONG THE ROAD AND TURN BACK TO P702 PROCEED TO LOMO RESERVE LOADING AND OFF LOADING ALONG THE ROAD ,PROCEED TO ISIPHIVA RESERVE LOADING AND OFF LOADING ALONG THE ROAD PROCEED WITH P702 AND PASS LOMO CLINIC LOADING AND OFF LOADING ALONG THE ROAD AND PASS MTHUNZIWOXOLO SCHOOL PROCEED WITH P702 LOADING AND OFF LOADING ALONG THE ROAD AND TURN BACK TO ULUNDI PLAZA TAXI RANK USING THE SAME ROUTE.
12.8	KZPRERC2797422 - ULUNDI TO NTANDAKUWELA (LOCAL). FROM ULUNDI PLAZA TAXI RANK TURN RIGHT TO JOIN PRINCESS MAGOGO STREET AND TURN RIGHT TO JOIN KING DINIZULU HIGHWAY, TURN RIGHT TO JOIN P702 AND PROCEED TO NTANDAKUWELA RESERVE LOADING AND OFF LOADING ALONG THE ROAD, PROCEED TO MANEKWANE RESERVE LOADING AND OFF LOADING ALONG THE ROAD, PROCEED TO SANGOYANE RESERVE LOADING AND OFF LOADING AND OFF LOADING ALONG THE ROAD AND TURN BACK TO ULUNDI -PLAZA TAXI RANK USING THE SAME ROUTE.
12.9	KZPRERC2797471 - ULUNDI TO WELA (LOCAL) FROM ULUNDI-PLAZA TAXI RANK TURN RIGHT TO JOIN PRINCESS MAGOGO STREET AND TURN RIGHT TO JOIN KING DINIZULU AND TURN RIGHT WITH P702 AND TURN RIGHT TO WELA RESERVE LOADING AND OFF LOADING ALONG THE ROAD, PASS WELA PRIMARY SCHOOL AND TURN BACK WITH SAME ROUTE TO ULUNDI-PLAZA TAXI RANK.
12.10	KZPRERC2797520 - ULUNDI TO ZONDELA (LOCAL) FROM ULUNDI - PLAZA TAXI RANK TURN LEFT TO JOIN PRINCESS MAGOGO AND TURN LEFT TO JOIN KING ZWELITHINI ROAD, AND TURN RIGHT TO JOIN KING MPANDE STREET, PASS KING MAGEBA PUBLIC SCHOOL AND BACK TO ULUNDI -PLAZA TAXI RANK WITH SAME ROUTE.
12.11	KZPRERC2797569 - ULUNDI TO THOKOZA (LOCAL) FROM ULUNDI - PLAZA TAXI RANK TURN RIGHT TO JOIN PRINCESS MAGOGO STREET, AND TURN LEFT TO JOIN KING DINIZULU, TURN LEFT TO JOIN KING CETSHWAYO HIGHWAY\P700 TURN RIGHT TOWARDS THENGISANGAYE PRIMARY SCHOOL AND PASS THOKOZA STORE LOADING AND OFF LOADING ALONG THE ROAD PROCEED TO THOKOZA RESERVE AND RETURN BACK WITH SAME ROUTE TO ULUNDI-PLAZA TAXI RANK.
12.12	KZPRERC2797618 - ULUNDI TO EZIHLABENI (LOCAL) FROM ULUNDI-PLAZA TAXI RANK TURN RIGHT TO JOIN PRINCESS MAGOGO STREET AND TURN LEFT TO JOIN KING DINIZULU AND TURN LEFT TO JOIN KING CETSHWAYO\P700 PASS ONDINI MUSEUM TURN LEFT TO NDAYINI AND BACK TO JOIN P700 TOWARDS EZIHLABENI RESERVE AND BACK TO ULUNDI PLAZA TAXI RANK WITH SAME ROUTE.





## transport

Department:  
Transport  
Province of KwaZulu-Natal

## GAZETTE

LGKZNG17-2023-JUL

REGION: ALL

12.13	KZPRERC2797667 - ULUNDI TO NHLUNGWANE (LOCAL) FROM ULUNDI - PLAZA TAXI RANK TURN RIGHT TO JOIN PRINCESS MAGOGO AND TURN LEFT TO JOIN KING CETSHWAYO HIGHWAY P700 PASS NOUNOE PRIMARY SCHOOL, PASS MLABA TRIBAL AUTHORITY SCHOOL, TURN LEFT TO NTILINGWE RESERVE LOADING AND OFF LOADING ALONG THE ROAD AND TURN BACK TO P700 TURN LEFT TO KWATHUTHU, PROCEED TO NKONJANE LOADING AND OFF LOADING ALONG THE ROAD AND TURN BACK TO P700, TURN LEFT TO NTABANKULU RESERVE LOADING AND OFF LOADING ALONG THE ROAD, TURN BACK TO P700 PROCEED TO DINDI RESERVE WITH P700 LOADING AND OFF LOADING ALONG THE ROAD, TURN RIGHT WITH D1702 TO NJOMELWANE RESERVE LOADING AND OFF LOADING ALONG THE ROAD AND TURN BACK TO P700 PROCEED AND PASS NHLUNGWANE HIGH SCHOOL TURN LEFT TO ZILULWANE RESERVE LOADING AND OFF LOADING ALONG THE ROAD AND TURN BACK TO P700 TURN RIGHT WITH D1733 TO NQULWANE RESERVE LOADING AND OFF LOADING ALONG THE ROAD AND BACK TO P700 PROCEED AND TURN LEFT WITH HLUSHWANA PRIMARY SCHOOL TO BHEKIMBAZO RESERVE AND BACK TO ULUNDI-PLAZA TAXI RANK USING THE SAME ROUTE.
12.14	KZPRERC2797716 - ULUNDI TO OKHUKHO (LOCAL) FROM ULUNDI PLAZA TAXI RANK TURN RIGHT TO JOIN PRINCESS MAGOGO STREET, AND TURN LEFT TO JOIN KING DINIZULU HIGHWAY AND TURN LEFT TO KING CETSHWAYO P700 PASS MGABABA RESERVE LOADING AND OFF LOADING ALONG THE ROAD PROCEED TO OKHUKHO MINE AND TURN BACK TO ULUNDI PLAZA TAXI RANK USING THE SAME ROUTE.
12.15	KZPRERC2797765 - ULUNDI TO DUMANENI (LOCAL) FROM ULUNDI PLAZA TAXI RANK TURN RIGHT TO JOIN PRINCESS MAGOGO STREET AND TURN LEFT TO KING CETSHWAYO P700 AND TURN RIGHT TO DUMANENI RESERVE LOADING AND OFF LOADING ALONG THE ROAD PASS TSHENILOLWAZI SCHOOL PROCEED TO DUMANENI AND PASS KWAMAYISE STORE AND PROCEED TO EKJULENI SCHOOL AND TURN BACK TO ULUNDI-PLAZA TAXI RANK USING THE SAME ROUTE.
12.16	KZPRERC2797814 - ULUNDI TO HLOPHEKHULU (LOCAL) FROM ULUNDI-PLAZA TAXI RANK TURN RIGHT TO PRINCESS MAGOGO STREET AND TURN LEFT TO KING DINIZULU HIGHWAY AND TURN LEFT TO KING CETSHWAYO AND TURN LEFT WITH D1700 PROCEED TO HLOPHEKHULU TURN RIGHT TO D1715 PASS KWAGJIMA STORE AND TURN BACK AND TURN BACK AT HLOPHEKHULU RESERVE AND TURN BACK TO ULUNDI-PLAZA TAXI RANK USING THE SAME ROUTE.
12.17	KZPRERC2797863 - ULUNDI TO KWACEZA (LOCAL) FROM ULUNDI PLAZA TAXI RANK ASSOCIATION TURN RIGHT TO JOIN PRINCESS MAGOGO STREET AND TURN RIGHT TO JOIN KING DINUZULU HIGHWAY PROCEED TO JOIN P522, PROCEED TO MADAKA RESERVE LOADING AND OFF LOADING ALONG THE ROAD, PROCEED TO NDINDE RESERVE LOADING AND OFF LOADING ALONG THE ROAD, PROCEED TO MAME RESERVE, LOADING AND OFF LOADING ALONG THE ROAD PROCEED WITH P52/R66 AND TURN LEFT WITH P487 TO KWACEZA PROCEED TO PHANGODE RESERVE LOADING AND OFF LOADING ALONG THE ROAD, PROCEED TO EZIMFABENI RESERVE LOADING AND OFF LOADING ALONG THE ROAD, PROCEED TO DLABANE RESERVE LOADING AND OFF LOADING ALONG THE ROAD, PROCEED TO DAMBA RESERVE LOADING AND OFF LOADING ALONG THE ROAD, PROCEED TO NHLONGA RESERVE LOADING AND OFF LOADING ALONG THE ROAD, PROCEED TO KWA BRUSH RESERVE LOADING AND OFF LOADING ALONG THE ROAD, TURN WITH D1722 TO THULASIZWE RESERVE LOADING AND OFF LOADING ALONG THE ROAD, PROCEED TO KWADUVELA RESERVE, AND TURN LEFT TO THULASIZWE HOSPITAL AND TURN BACK TO CEZA HOSPITAL, PROCEED TO MPHONGOZINI SCHOOL LOADING AND OFF LOADING ALONG THE ROAD AND BACK TO ULUNDI PLAZA TAXI RANK USING THE SAME ROUTE.
12.18	KZPRERC2797912 - ULUNDI TO ISITETEMU IDLEBE (LOCAL) FROM ULUNDI-TAXI RANK AND TURN RIGHT TO JOIN PRINCESS MAGOGO STREET AND TURN RIGHT TO JOIN KING DINIZULU HIGHWAY AND TURN LEFT TO JOIN P244 AND PROCEED PASS NKONJENI AREA, AND PROCEED TO MHLAHLANE RESERVE AND TURN RIGHT TO JOIN P704 PROCEED TO KWAMAHLEZA RESERVE AND TURN RIGHT TO JOIN 2292, PROCEED TO GOQO RESERVE, PROCEED TO KWANGENETSHENI RESERVE AND TURN BACK TO JOIN P704, PROCEED AND PASS IDLEBE STORE AND TURN RIGHT TO D1718, PASS IDLEBE SCHOOL AND TURN RIGHT WITH 2293 PROCEED TO OGODWENI RESERVE PROCEED TO D1718 AND TURN RIGHT WITH P704 PASS MWELASE PRIMARY SCHOOL PROCEED TO MLOVU RESERVE AND TURN BACK WITH P704 AND TURN RIGHT WITH D1719 TO ISITETEMU RESERVE LOADING AND OFF LOADING ALONG THE ROAD AND TURN BACK TO ULUNDI-PLAZA TAXI RANK USING THE SAME ROUTE.
12.19	KZPRERC2797961 - ULUNDI TO OSUTHU (LOCAL) FROM ULUNDI PLAZA TAXI RANK TURN RIGHT TO JOIN PRINCESS MAGOGO STREET AND TURN RIGHT TO JOIN KING DINIZULU HIGHWAY PROCEED TO P522 PASS NDINDE RESERVE PROCEED PASS KWAMAME TURN LEFT WITH D1820 TO OSUTU RESERVE LOADING AND OFF LOADING ALONG THE ROAD PROCEED PASS SONKESHANA PRIMARY SCHOOL LOADING AND OFF LOADING ALONG THE ROAD, PROCEED AND PASS OSUTHU SCHOOL LOADING AND OFF LOADING ALONG THE ROAD PROCEED AND PASS QUEEN KAMSWELI SCHOOL LOADING AND OFF LOADING ALONG THE ROAD AND PROCEED TO OSUTHU TAXI RANK LOADING AND OFF LOADING ALONG THE ROAD AND TURN BACK TO ULUNDI PLAZA TAXI RANK USING THE SAME ROUTE.
12.20	KZPRERC2798010 - ULUNDI TO ESIGODIPHOLA (LOCAL) FROM ULUNDI PLAZA TAXI RANK AND TURN RIGHT TO JOIN PRINCESS MAGOGO STREET AND TURN LEFT TO JOIN KING DINIZULU HIGHWAY AND TURN RIGHT TO JOIN R34 LOADING AND OFF LOADING ALONG THE ROAD PROCEED AND PASS MAKHOSINI RESERVE AND TURN RIGHT TO LANDULWAZI PRIMARY SCHOOL AND PROCEED TO ESIGODIPHOLA RESERVE LOADING AND OFF LOADING ALONG THE ROAD, PROCEED AND PASS LANDULWAZI PRIMARY SCHOOL LOADING AND OFF LOADING ALONG THE ROAD AND TURN BACK TO ULUNDI PLAZA TAXI RANK USING THE SAME ROUTE DETAILED.
12.21	KZPRERC2798059 - ULUNDI TO DENNY DALTON (LOCAL) FROM ULUNDI PLAZA TAXI RANK AND TURN RIGHT TO JOIN PRINCESS MAGOGO STREET AND TURN LEFT TO JOIN KING DINIZULU HIGHWAY PROCEED TO ULUNDI 19 WITH P52 AND TURN RIGHT TO JOIN R34, PROCEED TO EMAKHOSINI RESERVE LOADING AND OFF LOADING ALONG THE ROAD PROCEED AND CROSS MAPHOMA BRIDGE PASS MPOFAZANA CRÈCHE PROCEED TO P47 AND TURN RIGHT TO DENNY DALTON PASS MDUMEZWENI STORE LOADING AND OFF LOADING ALONG THE ROAD PROCEED AND TURN RIGHT WITH PASS BUHLEBELANGA SCHOOL LOADING AND OFF LOADING ALONG THE ROAD AND TURN LEFT PASS MPUNGAMHLOPHE POLICE STATION LOADING AND OFF LOADING ALONG THE ROAD PASS PENTECOSTAL CHURCH LOADING AND OFF LOADING ALONG THE ROAD PROCEED WITH D 3142 LOADING AND OFF LOADING ALONG THE ROAD AND TURN LEFT WITH D 3144 PROCEED TO EZIBOMVU RESERVE AND TURN BACK TO ULUNDI-PLAZA TAXI RANK USING THE SAME ROUTE.
12.22	KZPRERC2798108 - ULUNDI TO BABANANGO (LOCAL DISTANCE) FROM ULUNDI - PLAZA TAXI RANK AND TURN RIGHT TO JOIN PRINCESS MAGOGO STREET AND TURN LEFT TO JOIN KING DINIZULU HIGHWAY, AND PROCEED TO ULUNDI 19 WITH R 66 TO JOIN R34 PASS EMAKHOSINI RESERVE AND TURN LEFT TO BABANANGO RESERVE WITH P432 LOADING AND OFF LOADING ALONG THE ROAD PROCEED WITH P432 TO BABANANGO PASS KONINGSDAL FARM PROCEED AND CROSS MPMBENI BRIDGE PROCEED TO P250, LOADING AND OFF LOADING ALONG THE ROAD TURN RIGHT TO JOIN P48 PROCEED TO BABANANGO LOADING AND OFF LOADING ALONG THE ROAD, PASS BABANANGO VILLAGE PROCEED TO BABANANGO TAXI RANK AND TURN BACK TO ULUNDI - PLAZA TAXI RANK USING THE SAME ROUTE.
12.23	KZPRERC2798157 - ULUNDI VIA KWACEZA TO VRYHEID (LONG DISTANCE) FROM ULUNDI-PLAZA TAXI RANK TURN RIGHT TO JOIN PRINCESS MAGOGO STREET AND TURN RIGHT TO JOIN KING DINIZULU HIGHWAY PROCEED TO JOIN P522, PROCEED TO MADAKA RESERVE LOADING AND OFF LOADING ALONG THE ROAD, PROCEED TO NDINDE RESERVE LOADING AND OFF LOADING ALONG THE ROAD, PROCEED TO MAME RESERVE, LOADING AND OFF LOADING ALONG THE ROAD PROCEED WITH P522/ R66 AND TURN LEFT TO KWA-CEZA PROCEED TO PHANGODE RESERVE LOADING AND OFF LOADING ALONG THE ROAD, PROCEED TO EZIMFABENI RESERVE, LOADING AND OFF LOADING ALONG THE ROAD, PROCEED TO DLABANE RESERVE LOADING AND OFF LOADING ALONG THE ROAD, PROCEED TO DAMBA RESERVE LOADING AND OFF LOADING ALONG THE ROAD, PROCEED TO NHLONGA RESERVE LOADING AND OFF LOADING ALONG THE ROAD, PROCEED TO KWA-BRUSH RESERVE LOADING AND OFF LOADING ALONG THE ROAD, TURN WITH D172 TO THULASIZWE RESERVE LOADING AND OFF LOADING ALONG THE ROAD, PROCEED TO KWADUVELA RESERVE PROCEED TO P487 TURN RIGHT TO JOIN R34, TURN RIGHT AND PROCEED TO VRYHEID TAXI RANK OFF LOADING AND TURN BACK TO KWADUVELA USING THE SAME ROUTE.
12.24	KZPRERC2798255 - ULUNDI TO DUMANENI (LOCAL) FROM ULUNDI PLAZA TAXI RANK TURN RIGHT TO JOIN PRINCESS MAGOGO STREET AND TURN LEFT TO JOIN KING DINUZULU AND TURN LEFT TO JOIN KING CETSHWAYO P700 PASS ONDINI MUSEUM PROCEED TO DUMANENI RESERVE LOADING AND OFF LOADING AND BACK THROUGH THE SAME ROUTE.



## transport

Department:  
Transport  
Province of KwaZulu-Natal

## GAZETTE

LGKZNG17-2023-JUL

REGION: ALL

12.25	KZPRERC2798304 - ULUNDI TO DUNDEE (LONG DISTANCE) FROM ULUNDI TAXI RANK TURN RIGHT TO JOIN PRINCESS MAGOGO AND TURN LEFT TO JOIN KING DINIZULU HIGHWAY JOIN R66, PROCEED TO ULUNDI19 AND TURN RIGHT TO JOIN R34 PROCEED AND TURN LEFT TO JOIN R33, TURN LEFT AND PROCEED WITH R33 TO DUNDEE AND TURN RIGHT TAXI RANK. OFFLOAD AND LOAD PASSENGERS BACK TO ULUNDI USING THE SAME ROUTE.
12.26	KZPRERC2798402 - ULUNDI TO LADYSMITH (LONG DISTANCE) FROM ULUNDI TAXI RANK TURN RIGHT TO JOIN PRINCESS MAGOGO STREET, TURN LEFT TO JOIN KING DINUZULU HIGHWAY, PROCEED TO ULUNDI 19 TURN RIGHT TO JOIN R34, PROCEED TO R33, PROCEED TO DUNDEE PROCEED TO R602, PROCEED TO N11 BECOMING NEWCASTLE ROAD, PROCEED TO LADYSMITH TAXI RANK ON QUEEN STREET OFF LOADING AND LOADING AND BACK TO ULUNDI USING THE SAME ROUTE.
12.27	KZPRERC2797128 - ULUNDI TO UNIT A (LOCAL) FROM ULUNDI PLAZA TAXI RANK TURN RIGHT TO JOIN PRINCESS MAGOGO AND TURN LEFT TO JOIN KING DINIZULU STREET, TURN LEFT TO JOIN MNYAMANA ROAD TURN LEFT TO JOIN MFOLOZI STREET AND TURN BACK TO ULUNDI PLAZA TAXI RANK USING THE SAME ROUTE.



## transport

Department:  
Transport  
Province of KwaZulu-Natal

## GAZETTE

LGKZNG17-2023-JUL

REGION: ALL

1) <b>Application Number:</b> APP0143311	2) <b>Gazette Number:</b> LGKZNG17-2023-JUL
3) <b>Applicant:</b> HB MLOTSHWA <b>ID NO.</b> 5511220606082 <b>Association:</b> MAHLABATHINI-ULUNDI TRANS. ASSOCIATION	4) <b>Applicant Address:</b> PO BOX 50261 ULUNDI 3838
5) <b>Existing Licence Holder:</b> NOT APPLICABLE <b>ID NO.</b> NOT APPLICABLE	6) <b>Existing Licence Holder Address:</b> NOT APPLICABLE
7) <b>Type of application:</b> ADD AUTHORISATIONS/ROUTES	8) <b>Operating Licence Number:</b> LGKZN0803000902
9) <b>Vehicle Type:</b> MINIBUS	10) 1 X 15 (SEATED) + 0 (STANDING)
11) <b>Region:</b> ZULULAND	
12.1	KZPRERC2797030 - ULUNDI TO MABEDLANA (LOCAL) FROM ULUNDI PLAZA TAXI RANK TURN RIGHT TO JOIN PRINCESS MAGOGO CROSS KING DINIZULU GO STRAIGHT AND TURN LEFT WITH INKOSI GUMEDE STREET WHICH BECOMES UMKHULUTSHANE STREET AND TURN TO JOIN P734 ROAD TO NDLOVANE HIGH SCHOOL ROAD. GO STRAIGHT, LOADING AND OFFLOADING ALONG THE ROAD, TURN RIGHT ON THE RESERVOIR TANKS TOWARDS MHLAHLANE RESERVE LOADING AND OFFLOADING ALONG THE ROAD AND TURN BACK TO ULUNDI PLAZA TAXI RANK USING THE SAME ROUTE.
12.2	KZPRERC2797079 - ULUNDI TO MKHAZANA (LOCAL) FROM ULUNDI PLAZA TAXI RANK TURN RIGHT TO JOIN PRINCESS MAGOGO CROSS KING DINIZULU STRAIGHT TO MKHAZANE LOADING AND OFF-LOADING ALONG THE ROAD STRAIGHT AND PASS MAQHINGA HIGH SCHOOL TURN RIGHT TOWARDS GODLUMKHONTO PRIMARY SCHOOL AND TURN BACK TOWARDS WHITE UMFOLOZI BRIDGE TOWARDS KWAMJIBHA RESERVE AND TURN BACK TO ULUNDI PLAZA TAXI RANK USING THE SAME ROUTE.
12.3	KZPRERC2797177 - ULUNDI TO UNIT C & D (LOCAL) FROM ULUNDI PLAZA TAXI RANK TURN RIGHT TO JOIN PRINCESS MAGOGO STREET AND TURN LEFT JOIN KING ZWELITHINI STREET PROCEED AND PASS UNIT C LOADING AND OFF LOADING ALONG THE ROAD PASS, PRINCE DABULAMANZI SCHOOL TURN RIGHT TO JOIN KING SHAKA STREET TO SECTION D AND TURN LEFT TO JOIN DR. DENNIS MADIDE STREET PROCEEDING TO EMTHONJANENI STREET LOADING AND OFF LOADING ALONG THE ROAD TURN RIGHT TO JOIN F.T MDALOSE STREET LOADING AND OFF LOADING ALONG THE ROAD. TURN BACK TO ULUNDI PLAZA TAXI RANK USING THE SAME ROUTE.
12.4	KZPRERC2797226 - ULUNDI TO MASHONA (LOCAL) FROM ULUNDI PLAZA TAXI RANK TURN RIGHT TO JOIN PRINCESS MAGOGO AND TURN RIGHT TO JOIN KING DINIZULU ROAD LOADING AND OFF LOADING ALONG THE ROAD, PASS MAHLABATHINI PRIMARY SCHOOL TURN RIGHT TO JOIN P702 LOADING AND OFF LOADING ALONG THE ROAD PROCEED TO ST. FRANCIS HOSPITAL AND TURN BACK TO ULUNDI PLAZA TAXI RANK USING THE SAME ROUTE.
12.5	KZPRERC2797275 - ULUNDI TO NKONJENI (LOCAL) FROM ULUNDI PLAZA TAXI RANK TURN RIGHT TO JOIN PRINCESS MAGOGO STREET AND TURN RIGHT TO JOIN KING DINIZULU AND TURN LEFT TO JOIN P244/MAYIWANE-MASHONA JUNCTION TURN RIGHT WITH D1721 TO NKONJENI HOSPITAL LOADING AND OFF LOADING ALONG THE ROAD PROCEED TO KWAPHINDANGENE RESERVE LOADING AND OFF LOADING ALONG THE ROAD, PROCEED TO KWANGILAZI STORE LOADING AND OFF LOADING ALONG THE ROAD, PROCEED WITH D1717 TO VEZUNYAWO AND NOMDIYA AND TURN RIGHT WITH P244 BACK TO ULUNDI PLAZA TAXI RANK USING THE SAME ROUTE.
12.6	KZPRERC2797324 - ULUNDI TO NHLAZATSHE (LOCAL) FROM ULUNDI PLAZA TAXI RANK TURN RIGHT TO JOIN PRINCESS MAGOGO STREET AND TURN RIGHT TO JOIN KING DINIZULU STREET AND TURN LEFT WITH P244 PROCEED TO MHLAHLANE RESERVE LOADING AND OFF LOADING ALONG THE ROAD, PASS THWASANE HIGH SCHOOL PROCEED TO NHLAZATSHE RESERVE LOADING AND OFF LOADING ALONG THE ROAD AND TURN BACK TO ULUNDI PLAZA TAXI RANK USING THE SAME ROUTES.
12.7	KZPRERC2797373 - ULUNDI TO XOLO LOMO (LOCAL) FROM ULUNDI PLAZA TAXI RANK TURN RIGHT TO JOIN PRINCESS MAGOGO STREET AND TURN RIGHT TO JOIN KING DINIZULU HIGHWAY AND TURN RIGHT TO JOIN P702 PROCEED AND PASS MASHONA, PASS ST FRANSIS, PASS KWAVUTHELA RESERVE, LOADING AND OFF LOADING ALONG THE ROAD AND PROCEED TO XOLO LOADING AND OFF LOADING ALONG THE ROAD PROCEED TO ISIPHIVA RESERVE/LOMO LOADING AND OFF LOADING ALONG THE ROAD AND TURN LEFT TO XASANA RESERVE LOADING AND OFF LOADING ALONG THE ROAD AND TURN BACK TO P702 PROCEED TO LOMO RESERVE LOADING AND OFF LOADING ALONG THE ROAD, PROCEED TO ISIPHIVA RESERVE LOADING AND OFF LOADING ALONG THE ROAD PROCEED WITH P702 AND PASS LOMO CLINIC LOADING AND OFF LOADING ALONG THE ROAD AND PASS MTHUNZIWOXOLO SCHOOL PROCEED WITH P702 LOADING AND OFF LOADING ALONG THE ROAD AND TURN BACK TO ULUNDI PLAZA TAXI RANK USING THE SAME ROUTE.
12.8	KZPRERC2797422 - ULUNDI TO NTANDAKUWELA (LOCAL) FROM ULUNDI PLAZA TAXI RANK TURN RIGHT TO JOIN PRINCESS MAGOGO STREET AND TURN RIGHT TO JOIN KING DINIZULU HIGHWAY, TURN RIGHT TO JOIN P702 AND PROCEED TO NTANDAKUWELA RESERVE LOADING AND OFF LOADING ALONG THE ROAD, PROCEED TO MANEKWANE RESERVE LOADING AND OFF LOADING ALONG THE ROAD, PROCEED TO SANGOYANE RESERVE LOADING AND OFF LOADING AND OFF LOADING ALONG THE ROAD AND TURN BACK TO ULUNDI -PLAZA TAXI RANK USING THE SAME ROUTE.
12.9	KZPRERC2797471 - ULUNDI TO WELA (LOCAL) FROM ULUNDI-PLAZA TAXI RANK TURN RIGHT TO JOIN PRINCESS MAGOGO STREET AND TURN RIGHT TO JOIN KING DINIZULU AND TURN RIGHT WITH P702 AND TURN RIGHT TO WELA RESERVE LOADING AND OFF LOADING ALONG THE ROAD, PASS WELA PRIMARY SCHOOL AND TURN BACK WITH SAME ROUTE TO ULUNDI-PLAZA TAXI RANK.
12.10	KZPRERC2797520 - ULUNDI TO ZONDELA (LOCAL) FROM ULUNDI - PLAZA TAXI RANK TURN LEFT TO JOIN PRINCESS MAGOGO AND TURN LEFT TO JOIN KING ZWELITHINI ROAD, AND TURN RIGHT TO JOIN KING MPANDE STREET, PASS KING MAGEBA PUBLIC SCHOOL AND BACK TO ULUNDI -PLAZA TAXI RANK WITH SAME ROUTE.
12.11	KZPRERC2797569 - ULUNDI TO THOKOZA (LOCAL) FROM ULUNDI - PLAZA TAXI RANK TURN RIGHT TO JOIN PRINCESS MAGOGO STREET, AND TURN LEFT TO JOIN KING DINIZULU, TURN LEFT TO JOIN KING CETSHWAYO HIGHWAY/P700 TURN RIGHT TOWARDS THENGISANGAYE PRIMARY SCHOOL AND PASS THOKOZA STORE LOADING AND OFF LOADING ALONG THE ROAD PROCEED TO THOKOZA RESERVE AND RETURN BACK WITH SAME ROUTE TO ULUNDI-PLAZA TAXI RANK.
12.12	KZPRERC2797618 - ULUNDI TO EZIHLABENI (LOCAL) FROM ULUNDI-PLAZA TAXI RANK TURN RIGHT TO JOIN PRINCESS MAGOGO STREET AND TURN LEFT TO JOIN KING DINIZULU AND TURN LEFT TO JOIN KING CETSHWAYO/P700 PASS ONDINI MUSEUM TURN LEFT TO NDAYINI AND BACK TO JOIN P700 TOWARDS EZIHLABENI RESERVE AND BACK TO ULUNDI PLAZA TAXI RANK WITH SAME ROUTE.
12.13	KZPRERC2797667 - ULUNDI TO NHLUNGWANE (LOCAL) FROM ULUNDI - PLAZA TAXI RANK TURN RIGHT TO JOIN PRINCESS MAGOGO AND TURN LEFT TO JOIN KING CETSHWAYO HIGHWAY/P700 PASS NQUNQE PRIMARY SCHOOL, PASS MLABA TRIBAL AUTHORITY SCHOOL, TURN LEFT TO NTILINGWE RESERVE LOADING AND OFF LOADING ALONG THE ROAD AND TURN BACK TO P700 TURN LEFT TO KWATHUTHU, PROCEED TO NKONJANE LOADING AND OFF LOADING ALONG THE ROAD, AND TURN BACK TO P700, TURN LEFT TO NTABANKULU RESERVE LOADING AND OFF LOADING ALONG THE ROAD. TURN BACK TO P700 PROCEED TO DINDI RESERVE WITH P700 LOADING AND OFF LOADING ALONG THE ROAD, TURN RIGHT WITH D1702 TO NJOMELWANE RESERVE LOADING AND OFF LOADING ALONG THE ROAD AND TURN BACK TO P700 PROCEED AND PASS NHLUNGWANE HIGH SCHOOL TURN LEFT TO ZILULWANE RESERVE LOADING AND OFF LOADING ALONG THE ROAD AND TURN BACK TO P700 PROCEED AND TURN LEFT WITH HLUSHWANA PRIMARY SCHOOL TO BHEKIMBAZO RESERVE AND BACK TO ULUNDI-PLAZA TAXI RANK USING THE SAME ROUTE.



## transport

Department:  
Transport  
Province of KwaZulu-Natal

## GAZETTE

LGKZNG17-2023-JUL  
REGION: ALL

12.14	KZPRERC2797716 - ULUNDI TO OKHUKHO (LOCAL) FROM ULUNDI PLAZA TAXI RANK TURN RIGHT TO JOIN PRINCESS MAGOGO STREET, AND TURN LEFT TO JOIN KING DINIZULU HIGHWAY AND TURN LEFT TO KING CETSHWAYO/P700 PASS MGABABA RESERVE LOADING AND OFF LOADING ALONG THE ROAD PROCEED TO OKHUKHO MINE AND TURN BACK TO ULUNDI PLAZA TAXI RANK USING THE SAME ROUTE.
12.15	KZPRERC2797765 - ULUNDI TO DUMANENI (LOCAL) FROM ULUNDI PLAZA TAXI RANK TURN RIGHT TO JOIN PRINCESS MAGOGO STREET AND TURN LEFT TO KING CETSHWAYO/P700 AND TURN RIGHT TO DUMANENI RESERVE LOADING AND OFF LOADING ALONG THE ROAD PASS TSHENILOLWAZI SCHOOL PROCEED TO DUMANENI AND PASS KWAMAYISE STORE AND PROCEED TO EKUJULENI SCHOOL AND TURN BACK TO ULUNDI-PLAZA TAXI RANK USING THE SAME ROUTE.
12.16	KZPRERC2797814 - ULUNDI TO HLOPHEKHULU (LOCAL) FROM ULUNDI-PLAZA TAXI RANK TURN RIGHT TO PRINCESS MAGOGO STREET AND TURN LEFT TO KING DINIZULU HIGHWAY AND TURN LEFT TO KING CETSHWAYO AND TURN LEFT WITH D1700 PROCEED TO HLOPHEKHULU TURN RIGHT TO D1715 PASS KWAGIJIMA STORE AND TURN BACK AND TURN BACK AT HLOPHEKHULU RESERVE AND TURN BACK TO ULUNDI-PLAZA TAXI RANK USING THE SAME ROUTE.
12.17	KZPRERC2797863 - ULUNDI TO KWACEZA (LOCAL) FROM ULUNDI PLAZA TAXI RANK ASSOCIATION TURN RIGHT TO JOIN PRINCESS MAGOGO STREET AND TURN RIGHT TO JOIN KING DINUZULU HIGHWAY PROCEED TO JOIN P522,PROCEED TO MADAKA RESERVE LOADING AND OFF LOADING ALONG THE ROAD, PROCEED TO NDINDE RESERVE LOADING AND OFF LOADING ALONG THE ROAD, PROCEED TO MAME RESERVE, LOADING AND OFF LOADING ALONG THE ROAD PROCEED WITH P52/R66 AND TURN LEFT WITH P487 TO KWACEZA PROCEED TO PHANGODE RESERVE LOADING AND OFF LOADING ALONG THE ROAD, PROCEED TO EZIMFABENI RESERVE LOADING AND OFF LOADING ALONG THE ROAD,PROCEED TO DLABANE RESERVE LOADING AND OFF LOADING ALONG THE ROAD, PROCEED TO DAMBA RESERVE LOADING AND OFF LOADING ALONG THE ROAD, PROCEED TO NHLONGA RESERVE LOADING AND OFF LOADING ALONG THE ROAD,PROCEED TO KWA BRUSH RESERVE LOADING AND OFF LOADING ALONG THE ROAD, TURN WITH D1722 TO THULASIZWE RESERVE LOADING AND OFF LOADING ALONG THE ROAD, PROCEED TO KWADUVELA RESERVE, AND TURN LEFT TO THULASIZWE HOSPITAL AND TURN BACK TO CEZA HOSPITAL, PROCEED TO MPHONGOZINI SCHOOL LOADING AND OFF LOADING ALONG THE ROAD AND BACK TO ULUNDI PLAZA TAXI RANK USING THE SAME ROUTE.
12.18	KZPRERC2797912 - ULUNDI TO ISITETEMU IDLEBE (LOCAL) FROM ULUNDI-TAXI RANK AND TURN RIGHT TO JOIN PRINCESS MAGOGO STREET AND TURN RIGHT TO JOIN KING DINIZULU HIGHWAY AND TURN LEFT TO JOIN P244 AND PROCEED PASS NKNJENI AREA, AND PROCEED TO MHLAHLANE RESERVE AND TURN RIGHT TO JOIN P704 PROCEED TO KWAMAHLEZA RESERVE AND TURN RIGHT TO JOIN 2292 PROCEED TO GOGO RESERVE, PROCEED TO KWANGENETSHENI RESERVE AND TURN BACK TO JOIN P704,PROCEED AND PASS IDLEBE STORE AND TURN RIGHT TO D1718 PASS IDLEBE SCHOOL AND TURN RIGHT WITH 2293 PROCEED TO OGODWENI RESERVE PROCEED TO D1718 AND TURN RIGHT WITH P704 PASS MWELASE PRIMARY SCHOOL PROCEED TO MLOVU RESERVE AND TURN BACK WITH P704 AND TURN RIGHT WITH D1719 TO ISITETEMU RESERVE LOADING AND OFF LOADING ALONG THE ROAD AND TURN BACK TO ULUNDI -PLAZA TAXI RANK USING THE SAME ROUTE.
12.19	KZPRERC2797961 - ULUNDI TO OSUTHU (LOCAL) FROM ULUNDI PLAZA TAXI RANK TURN RIGHT TO JOIN PRINCESS MAGOGO STREET AND TURN RIGHT TO JOIN KING DINIZULU HIGHWAY PROCEED TO P522 PASS NDINDE RESERVE PROCEED PASS KWAMAME TURN LEFT WITH D1820 TO OSUTU RESERVE LOADING AND OFF LOADING ALONG THE ROAD PROCEED PASS SONKESHANA PRIMARY SCHOOL LOADING AND OFF LOADING ALONG THE ROAD ,PROCEED AND PASS OSUTHU SCHOOL LOADING AND OFF LOADING ALONG THE ROAD PROCEED AND PASS QUEEN KAMSWELI SCHOOL LOADING AND OFF LOADING ALONG THE ROAD AND PROCEED TO OSUTHU TAXI RANK LOADING AND OFF LOADING ALONG THE ROAD AND TURN BACK TO ULUNDI PLAZA TAXI RANK USING THE SAME ROUTE.
12.20	KZPRERC2798010 - ULUNDI TO ESIGODIPHOLA (LOCAL) FROM ULUNDI PLAZA TAXI RANK AND TURN RIGHT TO JOIN PRINCESS MAGOGO STREET AND TURN LEFT TO JOIN KING DINIZULU HIGHWAY AND TURN RIGHT TO JOIN R34 LOADING AND OFF LOADING ALONG THE ROAD PROCEED AND PASS MAKHOSINI RESERVE AND TURN RIGHT TO LANDULWAZI PRIMARY SCHOOL AND PROCEED TO ESIGODIPHOLA RESERVE LOADING AND OFF LOADING ALONG THE ROAD, PROCEED AND PASS LANDULWAZI PRIMARY SCHOOL LOADING AND OFF LOADING ALONG THE ROAD AND TURN BACK TO ULUNDI PLAZA TAXI RANK USING THE SAME ROUTE DETAILED.
12.21	KZPRERC2798059 - ULUNDI TO DENNY DALTON (LOCAL) FROM ULUNDI PLAZA TAXI RANK AND TURN RIGHT TO JOIN PRINCESS MAGOGO STREET AND TURN LEFT TO JOIN KING DINIZULU HIGHWAY PROCEED TO ULUNDI 19 WITH P52 AND TURN RIGHT TO JOIN R34, PROCEED TO EMAKHOSINI RESERVE LOADING AND OFF LOADING ALONG THE ROAD AND CROSS MAPHOMA BRIDGE PASS MPOFAZANA CRÈCHE PROCEED TO P47 AND TURN RIGHT TO DENNY DALTON PASS MDUMEZWENI STORE LOADING AND OFF LOADING ALONG THE ROAD PROCEED AND TURN RIGHT WITH PASS BUHLEBELANGA SCHOOL LOADING AND OFF LOADING ALONG THE ROAD AND TURN LEFT PASS MPUNGAMHLOPHE POLICE STATION LOADING AND OFF LOADING ALONG THE ROAD PASS PENTECOSTAL CHURCH LOADING AND OFF LOADING ALONG THE ROAD PROCEED WITH D 3142 LOADING AND OFF LOADING ALONG THE ROAD AND TURN LEFT WITH D 3144 PROCEED TO EZIBOMVU RESERVE AND TURN BACK TO ULUNDI-PLAZA TAXI RANK USING THE SAME ROUTE.
12.22	KZPRERC2798108 - ULUNDI TO BABANANGO (LOCAL DISTANCE) FROM ULUNDI - PLAZA TAXI RANK AND TURN RIGHT TO JOIN PRINCESS MAGOGO STREET AND TURN LEFT TO JOIN KING DINIZULU HIGHWAY, AND PROCEED TO ULUNDI 19 WITH R 66 TO JOIN R34 PASS EMAKHOSINI RESERVE AND TURN LEFT TO BABANANGO RESERVE WITH P432 LOADING AND OFF LOADING ALONG THE ROAD PROCEED WITH P432 TO BABANANGO PASS KONINGSDAL FARM PROCEED AND CROSS MPEMBENI BRIDGE PROCEED TO P250,LOADING AND OFF LOADING ALONG THE ROAD TURN RIGHT TO JOIN P48 PROCEED TO BABANANGO LOADING AND OFF LOADING ALONG THE ROAD,PASS BABANANGO VILLAGE PROCEED TO BABANANGO TAXI RANK AND TURN BACK TO ULUNDI -PLAZA TAXI RANK USING THE SAME ROUTE.
12.23	KZPRERC2798157 - ULUNDI VIA KWACEZA TO VRYHEID (LONG DISTANCE) FROM ULUNDI-PLAZA TAXI RANK TURN RIGHT TO JOIN PRINCESS MAGOGO STREET AND TURN RIGHT TO JOIN KING DINIZULU HIGHWAY PROCEED TO JOIN P522,PROCEED TO MADAKA RESERVE LOADING AND OFF LOADING ALONG THE ROAD, PROCEED TO NDINDE RESERVE LOADING AND OFF LOADING ALONG THE ROAD, PROCEED TO MAME RESERVE, LOADING AND OFF LOADING ALONG THE ROAD PROCEED WITH P522, R66 AND TURN LEFT TO KWA-CEZA PROCEED TO PHANGODE RESERVE LOADING AND OFF LOADING ALONG THE ROAD, PROCEED TO EZIMFABENI RESERVE, LOADING AND OFF LOADING ALONG THE ROAD, PROCEED TO DLABANE RESERVE LOADING AND OFF LOADING ALONG THE ROAD, PROCEED TO DAMBA RESERVE LOADING AND OFF LOADING ALONG THE ROAD, PROCEED TO NHLONGA RESERVE LOADING AND OFF LOADING ALONG THE ROAD, PROCEED TO KWA-BRUSH RESERVE LOADING AND OFF LOADING ALONG THE ROAD, TURN WITH D172 TO THULASIZWE RESERVE LOADING AND OFF LOADING ALONG THE ROAD, PROCEED TO KWADUVELA RESERVE PROCEED TO P487 TURN RIGHT TO JOIN R34 ,TURN RIGHT AND PROCEED TO VRYHEID TAXI RANK OFF LOADING AND TURN BACK TO KWADUVELA USING THE SAME ROUTE.
12.24	KZPRERC2798255 - ULUNDI TO DUMANENI (LOCAL) FROM ULUNDI PLAZA TAXI RANK TURN RIGHT TO JOIN PRINCESS MAGOGO STREET AND TURN LEFT TO JOIN KING DINUZULU AND TURN LEFT TO JOIN KING CETSHWAYO P700 PASS ONDINI MUSEUM PROCEED TO DUMANENI RESERVE LOADING AND OFFLOADING AND BACK THROUGH THE SAME ROUTE.
12.25	KZPRERC2798304 - ULUNDI TO DUNDEE (LONG DISTANCE) FROM ULUNDI TAXI RANK TURN RIGHT TO JOIN PRINCESS MAGOGO AND TURN LEFT TO JOIN KING DINIZULU HIGHWAY JOIN R66, PROCEED TO ULUNDI19 AND TURN RIGHT TO JOIN R34 PROCEED AND TURN LEFT TO JOIN R33, TURN LEFT AND PROCEED WITH R33 TO DUNDEE AND TURN RIGHT TAXI RANK. OFFLOAD AND LOAD PASSENGERS BACK TO ULUNDI USING THE SAME ROUTE.
12.26	KZPRERC2798402 - ULUNDI TO LADYSMITH (LONG DISTANCE) FROM ULUNDI TAXI RANK TURN RIGHT TO JOIN PRINCESS MAGOGO STREET, TURN LEFT TO JOIN KING DINUZULU HIGHWAY, PROCEED TO ULUNDI 19 TURN RIGHT TO JOIN R34, PROCEED TO R33, PROCEED TO DUNDEE PROCEED TO R602, PROCEED TO N11 BECOMING NEWCASTLE ROAD, PROCEED TO LADYSMITH TAXI RANK ON QUEEN STREET OFF LOADING AND LOADING AND BACK TO ULUNDI USING THE SAME ROUTE.
12.27	KZPRERC2797128 - ULUNDI TO UNIT A (LOCAL) FROM ULUNDI PLAZA TAXI RANK TURN RIGHT TO JOIN PRINCESS MAGOGO AND TURN LEFT TO JOIN KING DINIZULU STREET, TURN LEFT TO JOIN MNYAMANA ROAD TURN LEFT TO JOIN MFOLOZI STREET AND TURN BACK TO ULUNDI PLAZA TAXI RANK USING THE SAME ROUTE.



## transport

Department:  
Transport  
Province of KwaZulu-Natal

## GAZETTE

LGKZNG17-2023-JUL

REGION: ALL

1) <b>Application Number:</b> APP0143312	2) <b>Gazette Number:</b> LGKZNG17-2023-JUL
3) <b>Applicant:</b> HB MLOTSHWA <b>ID NO.</b> 5511220606082 <b>Association:</b> MAHLABATHINI-ULUNDI TRANS. ASSOCIATION	4) <b>Applicant Address:</b> PO BOX 50261 ULUNDI 3838
5) <b>Existing Licence Holder:</b> NOT APPLICABLE <b>ID NO.</b> NOT APPLICABLE	6) <b>Existing Licence Holder Address:</b> NOT APPLICABLE
7) <b>Type of application:</b> ADD AUTHORISATIONS/ROUTES	8) <b>Operating Licence Number:</b> LGKZN0803000618
9) <b>Vehicle Type:</b> MINIBUS	10) 1 X 14 (SEATED) + 0 (STANDING)
11) <b>Region:</b> ZULULAND	
12.1	KZPRERC2797030 - ULUNDI TO MABEDLANA (LOCAL) FROM ULUNDI PLAZA TAXI RANK TURN RIGHT TO JOIN PRINCESS MAGOGO CROSS KING DINIZULU GO STRAIGHT AND TURN LEFT WITH INKOSI GUMEDE STREET WHICH BECOMES UMKHULUTSHANE STREET AND TURN TO JOIN P734 ROAD TO NDLOVANE HIGH SCHOOL ROAD.GO STRAIGHT, LOADING AND OFFLOADING ALONG THE ROAD, TURN RIGHT ON THE RESERVOIR TANKS TOWARDS MHLAHLANE RESERVE LOADING AND OFFLOADING ALONG THE ROAD AND TURN BACK TO ULUNDI PLAZA TAXI RANK USING THE SAME ROUTE.
12.2	KZPRERC2797079 - ULUNDI TO MKHAZANA (LOCAL) FROM ULUNDI PLAZA TAXI RANK TURN RIGHT TO JOIN PRINCESS MAGOGO CROSS KING DINIZULU STRAIGHT TO MKHAZANE LOADING AND OFF-LOADING ALONG THE ROAD STRAIGHT AND PASS MAQHINGA HIGH SCHOOL TURN RIGHT TOWARDS GODLUMKHONTO PRIMARY SCHOOL AND TURN BACK TOWARDS WHITE UMFOLOZI BRIDGE TOWARDS KWAMJIBHA RESERVE AND TURN BACK TO ULUNDI PLAZA TAXI RANK USING THE SAME ROUTE.
12.3	KZPRERC2797177 - ULUNDI TO UNIT C & D (LOCAL) FROM ULUNDI PLAZA TAXI RANK TURN RIGHT TO JOIN PRINCESS MAGOGO STREET AND TURN LEFT JOIN KING ZWELITHINI STREET PROCEED AND PASS UNIT C LOADING AND OFF LOADING ALONG THE ROAD PASS, PRINCE DABULAMANZI SCHOOL TURN RIGHT TO JOIN KING SHAKA STREET TO SECTION D AND TURN LEFT TO JOIN DR. DENNIS MADIDE STREET PROCEEDING TO EMTHONJANENI STREET LOADING AND OFF LOADING ALONG THE ROAD TURN RIGHT TO JOIN F.T MDALOSE STREET LOADING AND OFF LOADING ALONG THE ROAD. TURN BACK TO ULUNDI PLAZA TAXI RANK USING THE SAME ROUTE.
12.4	KZPRERC2797226 - ULUNDI TO MASHONA (LOCAL) FROM ULUNDI PLAZA TAXI RANK TURN RIGHT TO JOIN PRINCESS MAGOGO AND TURN RIGHT TO JOIN KING DINIZULU ROAD LOADING AND OFF LOADING ALONG THE ROAD, PASS MAHLABATHINI PRIMARY SCHOOL TURN RIGHT TO JOIN P702 LOADING AND OFF LOADING ALONG THE ROAD PROCEED TO ST. FRANCIS HOSPITAL AND TURN BACK TO ULUNDI PLAZA TAXI RANK USING THE SAME ROUTE.
12.5	KZPRERC2797275 - ULUNDI TO NKONJENI (LOCAL) FROM ULUNDI PLAZA TAXI RANK TURN RIGHT TO JOIN PRINCESS MAGOGO STREET AND TURN RIGHT TO JOIN KING DINIZULU AND TURN LEFT TO JOIN P244MAYIWANE-MASHONA JUNCTION TURN RIGHT WITH D1721 TO NKONJENI HOSPITAL LOADING AND OFF LOADING ALONG THE ROAD PROCEED TO KWAPHINDANGENE RESERVE LOADING AND OFF LOADING ALONG THE ROAD, PROCEED TO KWANGILAZI STORE LOADING AND OFF LOADING ALONG THE ROAD, PROCEED WITH D1717 TO VEZUNYAWO AND NOMDIYA AND TURN RIGHT WITH P244 BACK TO ULUNDI PLAZA TAXI RANK USING THE SAME ROUTE.
12.6	KZPRERC2797324 - ULUNDI TO NHLAZATSHE (LOCAL) FROM ULUNDI PLAZA TAXI RANK TURN RIGHT TO JOIN PRINCESS MAGOGO STREET AND TURN RIGHT TO JOIN KING DINIZULU STREET AND TURN LEFT WITH P244 PROCEED TO MHLAHLANE RESERVE LOADING AND OFF LOADING ALONG THE ROAD,PASS THWASANE HIGH SCHOOL PROCEED TO NHLAZATSHE RESERVE LOADING AND OFF LOADING ALONG THE ROAD AND TURN BACK TO ULUNDI PLAZA TAXI RANK USING THE SAME ROUTES.
12.7	KZPRERC2797373 - ULUNDI TO XOLO LOMO (LOCAL) FROM ULUNDI PLAZA TAXI RANK TURN RIGHT TO JOIN PRINCESS MAGOGO STREET AND TURN RIGHT TO JOIN KING DINIZULU HIGHWAY AND TURN RIGHT TO JOIN P702 PROCEED AND PASS MASHONA, PASS ST FRANSIS, PASS KWAVUTHELA RESERVE, LOADING AND OFF LOADING ALONG THE ROAD AND PROCEED TO XOLO LOADING AND OFF LOADING ALONG THE ROAD PROCEED TO ISPHIVA RESERVELOMO LOADING AND OFF LOADING ALONG THE ROAD AND TURN LEFT TO XASANA RESERVE LOADING AND OFF LOADING ALONG THE ROAD AND TURN BACK TO P702 PROCEED TO LOMO RESERVE LOADING AND OFF LOADING ALONG THE ROAD ,PROCEED TO ISIPHIVA RESERVE LOADING AND OFF LOADING ALONG THE ROAD PROCEED WITH P702 AND PASS LOMO CLINIC LOADING AND OFF LOADING ALONG THE ROAD AND PASS MTHUNZIWOXOLO SCHOOL PROCEED WITH P702 LOADING AND OFF LOADING ALONG THE ROAD AND TURN BACK TO ULUNDI PLAZA TAXI RANK USING THE SAME ROUTE.
12.8	KZPRERC2797422 - ULUNDI TO NTANDAKUWELA (LOCAL). FROM ULUNDI PLAZA TAXI RANK TURN RIGHT TO JOIN PRINCESS MAGOGO STREET AND TURN RIGHT TO JOIN KING DINIZULU HIGHWAY, TURN RIGHT TO JOIN P702 AND PROCEED TO NTANDAKUWELA RESERVE LOADING AND OFF LOADING ALONG THE ROAD, PROCEED TO MANEKWANE RESERVE LOADING AND OFF LOADING ALONG THE ROAD, PROCEED TO SANGOYANE RESERVE LOADING AND OFF LOADING AND OFF LOADING ALONG THE ROAD AND TURN BACK TO ULUNDI -PLAZA TAXI RANK USING THE SAME ROUTE.
12.9	KZPRERC2797471 - ULUNDI TO WELA (LOCAL) FROM ULUNDI-PLAZA TAXI RANK TURN RIGHT TO JOIN PRINCESS MAGOGO STREET AND TURN RIGHT TO JOIN KING DINIZULU AND TURN RIGHT WITH P702 AND TURN RIGHT TO WELA RESERVE LOADING AND OFF LOADING ALONG THE ROAD, PASS WELA PRIMARY SCHOOL AND TURN BACK WITH SAME ROUTE TO ULUNDI-PLAZA TAXI RANK.
12.10	KZPRERC2797520 - ULUNDI TO ZONDELA (LOCAL) FROM ULUNDI - PLAZA TAXI RANK TURN LEFT TO JOIN PRINCESS MAGOGO AND TURN LEFT TO JOIN KING ZWELITHINI ROAD, AND TURN RIGHT TO JOIN KING MPANDE STREET, PASS KING MAGEBA PUBLIC SCHOOL AND BACK TO ULUNDI -PLAZA TAXI RANK WITH SAME ROUTE.
12.11	KZPRERC2797569 - ULUNDI TO THOKOZA (LOCAL) FROM ULUNDI - PLAZA TAXI RANK TURN RIGHT TO JOIN PRINCESS MAGOGO STREET, AND TURN LEFT TO JOIN KING DINIZULU, TURN LEFT TO JOIN KING CETSHWAYO HIGHWAY/P700 TURN RIGHT TOWARDS THENGISANGAYE PRIMARY SCHOOL AND PASS THOKOZA STORE LOADING AND OFF LOADING ALONG THE ROAD PROCEED TO THOKOZA RESERVE AND RETURN BACK WITH SAME ROUTE TO ULUNDI-PLAZA TAXI RANK.
12.12	KZPRERC2797618 - ULUNDI TO EZIHLABENI (LOCAL) FROM ULUNDI-PLAZA TAXI RANK TURN RIGHT TO JOIN PRINCESS MAGOGO STREET AND TURN LEFT TO JOIN KING DINIZULU AND TURN LEFT TO JOIN KING CETSHWAYO/P700 PASS ONDINI MUSEUM TURN LEFT TO NDAYINI AND BACK TO JOIN P700 TOWARDS EZIHLABENI RESERVE AND BACK TO ULUNDI PLAZA TAXI RANK WITH SAME ROUTE.
12.13	KZPRERC2797667 - ULUNDI TO NHLUNGWANE (LOCAL) FROM ULUNDI - PLAZA TAXI RANK TURN RIGHT TO JOIN PRINCESS MAGOGO AND TURN LEFT TO JOIN KING CETSHWAYO HIGHWAY /P700 PASS NQUNQE PRIMARY SCHOOL, PASS MLABA TRIBAL AUTHORITY SCHOOL, TURN LEFT TO NTILINGWE RESERVE LOADING AND OFF LOADING ALONG THE ROAD AND TURN BACK TO P700 TURN LEFT TO KWATHUTHU, PROCEED TO NKONJANE LOADING AND OFF LOADING ALONG THE ROAD, AND TURN BACK TO P700,TURN LEFT TO NTABANKULU RESERVE LOADING AND OFF LOADING ALONG THE ROAD. TURN BACK TO P700 PROCEED TO DINDI RESERVE WITH P700 LOADING AND OFF LOADING ALONG THE ROAD ,TURN RIGHT WITH D1702 TO NJOMELWANE RESERVE LOADING AND OFF LOADING ALONG THE ROAD AND TURN BACK TO P700 PROCEED AND PASS NHLUNGWANE HIGH SCHOOL TURN LEFT TO ZILULWANE RESERVE LOADING AND OFF LOADING ALONG THE ROAD AND TURN BACK TO P700 TURN RIGHT WITH D1733 TO NQULWANE RESERVE LOADING AND OFF LOADING ALONG THE ROAD AND BACK TO P700 PROCEED AND TURN LEFT WITH HLUSHWANA PRIMARY SCHOOL TO BHEKIMBAZO RESERVE AND BACK TO ULUNDI-PLAZA TAXI RANK USING THE SAME ROUTE.





## transport

Department:  
Transport  
Province of KwaZulu-Natal

## GAZETTE

LGKZNG17-2023-JUL  
REGION: ALL

12.14	KZPRERC2797716 - ULUNDI TO OKHUKHO (LOCAL) FROM ULUNDI PLAZA TAXI RANK TURN RIGHT TO JOIN PRINCESS MAGOGO STREET, AND TURN LEFT TO JOIN KING DINIZULU HIGHWAY AND TURN LEFT TO KING CETSHWAYO/P700 PASS MGABABA RESERVE LOADING AND OFF LOADING ALONG THE ROAD PROCEED TO OKHUKHO MINE AND TURN BACK TO ULUNDI PLAZA TAXI RANK USING THE SAME ROUTE.
12.15	KZPRERC2797765 - ULUNDI TO DUMANENI (LOCAL) FROM ULUNDI PLAZA TAXI RANK TURN RIGHT TO JOIN PRINCESS MAGOGO STREET AND TURN LEFT TO KING CETSHWAYO/P700 AND TURN RIGHT TO DUMANENI RESERVE LOADING AND OFF LOADING ALONG THE ROAD PASS TSHENILOLWAZI SCHOOL PROCEED TO DUMANENI AND PASS KWAMAYISE STORE AND PROCEED TO EKUJULENI SCHOOL AND TURN BACK TO ULUNDI-PLAZA TAXI RANK USING THE SAME ROUTE.
12.16	KZPRERC2797814 - ULUNDI TO HLOPEKHULU (LOCAL) FROM ULUNDI-PLAZA TAXI RANK TURN RIGHT TO PRINCESS MAGOGO STREET AND TURN LEFT TO KING DINIZULU HIGHWAY AND TURN LEFT TO KING CETSHWAYO AND TURN LEFT WITH D1700 PROCEED TO HLOPEKHULU TURN RIGHT TO D1715 PASS KWAGIJIMA STORE AND TURN BACK AND TURN BACK AT HLOPEKHULU RESERVE AND TURN BACK TO ULUNDI-PLAZA TAXI RANK USING THE SAME ROUTE.
12.17	KZPRERC2797863 - ULUNDI TO KWACEZA (LOCAL) FROM ULUNDI PLAZA TAXI RANK ASSOCIATION TURN RIGHT TO JOIN PRINCESS MAGOGO STREET AND TURN RIGHT TO JOIN KING DINUZULU HIGHWAY PROCEED TO JOIN P522,PROCEED TO MADAKA RESERVE LOADING AND OFF LOADING ALONG THE ROAD, PROCEED TO NDINDE RESERVE LOADING AND OFF LOADING ALONG THE ROAD, PROCEED TO MAME RESERVE, LOADING AND OFF LOADING ALONG THE ROAD PROCEED WITH P52/R66 AND TURN LEFT WITH P487 TO KWACEZA PROCEED TO PHANGODE RESERVE LOADING AND OFF LOADING ALONG THE ROAD, PROCEED TO EZIMFABENI RESERVE LOADING AND OFF LOADING ALONG THE ROAD,PROCEED TO DLABANE RESERVE LOADING AND OFF LOADING ALONG THE ROAD, PROCEED TO DAMBA RESERVE LOADING AND OFF LOADING ALONG THE ROAD, PROCEED TO NHLONGA RESERVE LOADING AND OFF LOADING ALONG THE ROAD,PROCEED TO KWA BRUSH RESERVE LOADING AND OFF LOADING ALONG THE ROAD, TURN WITH D1722 TO THULASIZWE RESERVE LOADING AND OFF LOADING ALONG THE ROAD, PROCEED TO KWADUVELA RESERVE, AND TURN LEFT TO THULASIZWE HOSPITAL AND TURN BACK TO CEZA HOSPITAL, PROCEED TO MPHONGOZINI SCHOOL LOADING AND OFF LOADING ALONG THE ROAD AND BACK TO ULUNDI PLAZA TAXI RANK USING THE SAME ROUTE.
12.18	KZPRERC2797912 - ULUNDI TO ISITETEMU IDLEBE (LOCAL) FROM ULUNDI-TAXI RANK AND TURN RIGHT TO JOIN PRINCESS MAGOGO STREET AND TURN RIGHT TO JOIN KING DINIZULU HIGHWAY AND TURN LEFT TO JOIN P244 AND PROCEED PASS NKOJENI AREA, AND PROCEED TO MHLAHLANE RESERVE AND TURN RIGHT TO JOIN P704 PROCEED TO KWAMAHLEZA RESERVE AND TURN RIGHT TO JOIN 2292 PROCEED TO GOGO RESERVE, PROCEED TO KWANGENETSHENI RESERVE AND TURN BACK TO JOIN P704,PROCEED AND PASS IDLEBE STORE AND TURN RIGHT TO D1718 PASS IDLEBE SCHOOL AND TURN RIGHT WITH 2293 PROCEED TO OGODWENI RESERVE PROCEED TO D1718 AND TURN RIGHT WITH P704 PASS MWELASE PRIMARY SCHOOL PROCEED TO MLOVU RESERVE AND TURN BACK WITH P704 AND TURN RIGHT WITH D1719 TO ISITETEMU RESERVE LOADING AND OFF LOADING ALONG THE ROAD AND TURN BACK TO ULUNDI -PLAZA TAXI RANK USING THE SAME ROUTE.
12.19	KZPRERC2797961 - ULUNDI TO OSUTHU (LOCAL) FROM ULUNDI PLAZA TAXI RANK TURN RIGHT TO JOIN PRINCESS MAGOGO STREET AND TURN RIGHT TO JOIN KING DINIZULU HIGHWAY PROCEED TO P522 PASS NDINDE RESERVE PROCEED PASS KWAMAME TURN LEFT WITH D1820 TO OSUTU RESERVE LOADING AND OFF LOADING ALONG THE ROAD PROCEED PASS SONKESHANA PRIMARY SCHOOL LOADING AND OFF LOADING ALONG THE ROAD ,PROCEED AND PASS OSUTHU SCHOOL LOADING AND OFF LOADING ALONG THE ROAD PROCEED AND PASS QUEEN KAMSWELI SCHOOL LOADING AND OFF LOADING ALONG THE ROAD AND PROCEED TO OSUTHU TAXI RANK LOADING AND OFF LOADING ALONG THE ROAD AND TURN BACK TO ULUNDI PLAZA TAXI RANK USING THE SAME ROUTE.
12.20	KZPRERC2798010 - ULUNDI TO ESIGODIPHOLA (LOCAL) FROM ULUNDI PLAZA TAXI RANK AND TURN RIGHT TO JOIN PRINCESS MAGOGO STREET AND TURN LEFT TO JOIN KING DINIZULU HIGHWAY AND TURN RIGHT TO JOIN R34 LOADING AND OFF LOADING ALONG THE ROAD PROCEED AND PASS MAKHOSINI RESERVE AND TURN RIGHT TO LANDULWAZI PRIMARY SCHOOL AND PROCEED TO ESIGODIPHOLA RESERVE LOADING AND OFF LOADING ALONG THE ROAD, PROCEED AND PASS LANDULWAZI PRIMARY SCHOOL LOADING AND OFF LOADING ALONG THE ROAD AND TURN BACK TO ULUNDI PLAZA TAXI RANK USING THE SAME ROUTE DETAILED.
12.21	KZPRERC2798059 - ULUNDI TO DENNY DALTON (LOCAL) FROM ULUNDI PLAZA TAXI RANK AND TURN RIGHT TO JOIN PRINCESS MAGOGO STREET AND TURN LEFT TO JOIN KING DINIZULU HIGHWAY PROCEED TO ULUNDI 19 WITH P52 AND TURN RIGHT TO JOIN R34, PROCEED TO EMAKHOSINI RESERVE LOADING AND OFF LOADING ALONG THE ROAD AND CROSS MAPHOMA BRIDGE PASS MPOFAZANA CRÈCHE PROCEED TO P47 AND TURN RIGHT TO DENNY DALTON PASS MDUMEZWENI STORE LOADING AND OFF LOADING ALONG THE ROAD PROCEED AND TURN RIGHT WITH PASS BUHLEBELANGA SCHOOL LOADING AND OFF LOADING ALONG THE ROAD AND TURN LEFT PASS MPUNGAMHLOPE POLICE STATION LOADING AND OFF LOADING ALONG THE ROAD PASS PENTECOSTAL CHURCH LOADING AND OFF LOADING ALONG THE ROAD PROCEED WITH D 3142 LOADING AND OFF LOADING ALONG THE ROAD AND TURN LEFT WITH D 3144 PROCEED TO EZIBOMVU RESERVE AND TURN BACK TO ULUNDI-PLAZA TAXI RANK USING THE SAME ROUTE.
12.22	KZPRERC2798108 - ULUNDI TO BABANANGO (LOCAL DISTANCE) FROM ULUNDI - PLAZA TAXI RANK AND TURN RIGHT TO JOIN PRINCESS MAGOGO STREET AND TURN LEFT TO JOIN KING DINIZULU HIGHWAY, AND PROCEED TO ULUNDI 19 WITH R 66 TO JOIN R34 PASS EMAKHOSINI RESERVE AND TURN LEFT TO BABANANGO RESERVE WITH P432 LOADING AND OFF LOADING ALONG THE ROAD PROCEED WITH P432 TO BABANANGO PASS KONINGSDAL FARM PROCEED AND CROSS MPEMBENI BRIDGE PROCEED TO P250,LOADING AND OFF LOADING ALONG THE ROAD TURN RIGHT TO JOIN P48 PROCEED TO BABANANGO LOADING AND OFF LOADING ALONG THE ROAD,PASS BABANANGO VILLAGE PROCEED TO BABANANGO TAXI RANK AND TURN BACK TO ULUNDI -PLAZA TAXI RANK USING THE SAME ROUTE.
12.23	KZPRERC2798157 - ULUNDI VIA KWACEZA TO VRYHEID (LONG DISTANCE) FROM ULUNDI-PLAZA TAXI RANK TURN RIGHT TO JOIN PRINCESS MAGOGO STREET AND TURN RIGHT TO JOIN KING DINIZULU HIGHWAY PROCEED TO JOIN P522,PROCEED TO MADAKA RESERVE LOADING AND OFF LOADING ALONG THE ROAD, PROCEED TO NDINDE RESERVE LOADING AND OFF LOADING ALONG THE ROAD, PROCEED TO MAME RESERVE, LOADING AND OFF LOADING ALONG THE ROAD PROCEED WITH P522, R66 AND TURN LEFT TO KWA-CEZA PROCEED TO PHANGODE RESERVE LOADING AND OFF LOADING ALONG THE ROAD, PROCEED TO EZIMFABENI RESERVE, LOADING AND OFF LOADING ALONG THE ROAD, PROCEED TO DLABANE RESERVE LOADING AND OFF LOADING ALONG THE ROAD, PROCEED TO DAMBA RESERVE LOADING AND OFF LOADING ALONG THE ROAD, PROCEED TO NHLONGA RESERVE LOADING AND OFF LOADING ALONG THE ROAD, PROCEED TO KWA-BRUSH RESERVE LOADING AND OFF LOADING ALONG THE ROAD, TURN WITH D172 TO THULASIZWE RESERVE LOADING AND OFF LOADING ALONG THE ROAD, PROCEED TO KWADUVELA RESERVE PROCEED TO P487 TURN RIGHT TO JOIN R34 ,TURN RIGHT AND PROCEED TO VRYHEID TAXI RANK OFF LOADING AND TURN BACK TO KWADUVELA USING THE SAME ROUTE.
12.24	KZPRERC2798255 - ULUNDI TO DUMANENI (LOCAL) FROM ULUNDI PLAZA TAXI RANK TURN RIGHT TO JOIN PRINCESS MAGOGO STREET AND TURN LEFT TO JOIN KING DINUZULU AND TURN LEFT TO JOIN KING CETSHWAYO P700 PASS ONDINI MUSEUM PROCEED TO DUMANENI RESERVE LOADING AND OFFLOADING AND BACK THROUGH THE SAME ROUTE.
12.25	KZPRERC2798304 - ULUNDI TO DUNDEE (LONG DISTANCE) FROM ULUNDI TAXI RANK TURN RIGHT TO JOIN PRINCESS MAGOGO AND TURN LEFT TO JOIN KING DINIZULU HIGHWAY JOIN R66, PROCEED TO ULUNDI19 AND TURN RIGHT TO JOIN R34 PROCEED AND TURN LEFT TO JOIN R33, TURN LEFT AND PROCEED WITH R33 TO DUNDEE AND TURN RIGHT TAXI RANK. OFFLOAD AND LOAD PASSENGERS BACK TO ULUNDI USING THE SAME ROUTE.
12.26	KZPRERC2798402 - ULUNDI TO LADYSMITH (LONG DISTANCE) FROM ULUNDI TAXI RANK TURN RIGHT TO JOIN PRINCESS MAGOGO STREET, TURN LEFT TO JOIN KING DINUZULU HIGHWAY, PROCEED TO ULUNDI 19 TURN RIGHT TO JOIN R34, PROCEED TO R33, PROCEED TO DUNDEE PROCEED TO R602, PROCEED TO N11 BECOMING NEWCASTLE ROAD, PROCEED TO LADYSMITH TAXI RANK ON QUEEN STREET OFF LOADING AND LOADING AND BACK TO ULUNDI USING THE SAME ROUTE.
12.27	KZPRERC2797128 - ULUNDI TO UNIT A (LOCAL) FROM ULUNDI PLAZA TAXI RANK TURN RIGHT TO JOIN PRINCESS MAGOGO AND TURN LEFT TO JOIN KING DINIZULU STREET, TURN LEFT TO JOIN MNYAMANA ROAD TURN LEFT TO JOIN MFOLOZI STREET AND TURN BACK TO ULUNDI PLAZA TAXI RANK USING THE SAME ROUTE.



## transport

Department:  
Transport  
Province of KwaZulu-Natal

## GAZETTE

LGKZNG17-2023-JUL

REGION: ALL

1) <b>Application Number:</b> APP0143313	2) <b>Gazette Number:</b> LGKZNG17-2023-JUL
3) <b>Applicant:</b> MW ZUNGU <b>ID NO.</b> 7410045482084 <b>Association:</b> MAHLABATHINI-ULUNDI TRANS. ASSOCIATION	4) <b>Applicant Address:</b> P O BOX 20 CEZA  3866
5) <b>Existing Licence Holder:</b> NOT APPLICABLE <b>ID NO.</b> NOT APPLICABLE	6) <b>Existing Licence Holder Address:</b> NOT APPLICABLE
7) <b>Type of application:</b> ADD AUTHORISATIONS/ROUTES	8) <b>Operating Licence Number:</b> LGKZN0803001494
9) <b>Vehicle Type:</b> MINIBUS	10) 1 X 13 (SEATED) + 0 (STANDING)
11) <b>Region:</b> ZULULAND	
12.1	KZPRERC2797030 - ULUNDI TO MABEDLANA (LOCAL) FROM ULUNDI PLAZA TAXI RANK TURN RIGHT TO JOIN PRINCESS MAGOGO CROSS KING DINIZULU GO STRAIGHT AND TURN LEFT WITH INKOSI GUMEDE STREET WHICH BECOMES UMKHULUTSHANE STREET AND TURN TO JOIN P734 ROAD TO NDLOVANE HIGH SCHOOL ROAD.GO STRAIGHT, LOADING AND OFFLOADING ALONG THE ROAD, TURN RIGHT ON THE RESERVOIR TANKS TOWARDS MHLAHLANE RESERVE LOADING AND OFFLOADING ALONG THE ROAD AND TURN BACK TO ULUNDI PLAZA TAXI RANK USING THE SAME ROUTE.
12.2	KZPRERC2797079 - ULUNDI TO MKHAZANA (LOCAL) FROM ULUNDI PLAZA TAXI RANK TURN RIGHT TO JOIN PRINCESS MAGOGO CROSS KING DINIZULU STRAIGHT TO MKHAZANE LOADING AND OFF-LOADING ALONG THE ROAD STRAIGHT AND PASS MAQHINGA HIGH SCHOOL TURN RIGHT TOWARDS GODLUMKHONTO PRIMARY SCHOOL AND TURN BACK TOWARDS WHITE UMFOLOZI BRIDGE TOWARDS KWAMJIBHA RESERVE AND TURN BACK TO ULUNDI PLAZA TAXI RANK USING THE SAME ROUTE.
12.3	KZPRERC2797177 - ULUNDI TO UNIT C & D (LOCAL) FROM ULUNDI PLAZA TAXI RANK TURN RIGHT TO JOIN PRINCESS MAGOGO STREET AND TURN LEFT JOIN KING ZWELITHINI STREET PROCEED AND PASS UNIT C LOADING AND OFF LOADING ALONG THE ROAD PASS, PRINCE DABULAMANZI SCHOOL TURN RIGHT TO JOIN KING SHAKA STREET TO SECTION D AND TURN LEFT TO JOIN DR. DENNIS MADIDE STREET PROCEEDING TO EMTHONJANENI STREET LOADING AND OFF LOADING ALONG THE ROAD TURN RIGHT TO JOIN F.T MDALOSE STREET LOADING AND OFF LOADING ALONG THE ROAD. TURN BACK TO ULUNDI PLAZA TAXI RANK USING THE SAME ROUTE.
12.4	KZPRERC2797226 - ULUNDI TO MASHONA (LOCAL) FROM ULUNDI PLAZA TAXI RANK TURN RIGHT TO JOIN PRINCESS MAGOGO AND TURN RIGHT TO JOIN KING DINIZULU ROAD LOADING AND OFF LOADING ALONG THE ROAD, PASS MAHLABATHINI PRIMARY SCHOOL TURN RIGHT TO JOIN P702 LOADING AND OFF LOADING ALONG THE ROAD PROCEED TO ST. FRANCIS HOSPITAL AND TURN BACK TO ULUNDI PLAZA TAXI RANK USING THE SAME ROUTE.
12.5	KZPRERC2797275 - ULUNDI TO NCONJENI (LOCAL) FROM ULUNDI PLAZA TAXI RANK TURN RIGHT TO JOIN PRINCESS MAGOGO STREET AND TURN RIGHT TO JOIN KING DINIZULU AND TURN LEFT TO JOIN P244MAYIWANE-MASHONA JUNCTION TURN RIGHT WITH D1721 TO NCONJENI HOSPITAL LOADING AND OFF LOADING ALONG THE ROAD PROCEED TO KWAPHINDANGENE RESERVE LOADING AND OFF LOADING ALONG THE ROAD, PROCEED TO KWANGILAZI STORE LOADING AND OFF LOADING ALONG THE ROAD, PROCEED WITH D1717 TO VEZUNYAWO AND NOMDIYA AND TURN RIGHT WITH P244 BACK TO ULUNDI PLAZA TAXI RANK USING THE SAME ROUTE.
12.6	KZPRERC2797324 - ULUNDI TO NHLAZATSHE (LOCAL) FROM ULUNDI PLAZA TAXI RANK TURN RIGHT TO JOIN PRINCESS MAGOGO STREET AND TURN RIGHT TO JOIN KING DINIZULU STREET AND TURN LEFT WITH P244 PROCEED TO MHLAHLANE RESERVE LOADING AND OFF LOADING ALONG THE ROAD,PASS THWASANE HIGH SCHOOL PROCEED TO NHLAZATSHE RESERVE LOADING AND OFF LOADING ALONG THE ROAD AND TURN BACK TO ULUNDI PLAZA TAXI RANK USING THE SAME ROUTES.
12.7	KZPRERC2797373 - ULUNDI TO XOLO \ LOMO (LOCAL) FROM ULUNDI PLAZA TAXI RANK TURN RIGHT TO JOIN PRINCESS MAGOGO STREET AND TURN RIGHT TO JOIN KING DINIZULU HIGHWAY AND TURN RIGHT TO JOIN P702 PROCEED AND PASS MASHONA, PASS ST FRANSIS, PASS KWAVUTHELA RESERVE, LOADING AND OFF LOADING ALONG THE ROAD AND PROCEED TO XOLO LOADING AND OFF LOADING ALONG THE ROAD PROCEED TO ISPHIVA RESERVE\LOMO LOADING AND OFF LOADING ALONG THE ROAD AND TURN LEFT TO XASANA RESERVE LOADING AND OFF LOADING ALONG THE ROAD AND TURN BACK TO P702 PROCEED TO LOMO RESERVE LOADING AND OFF LOADING ALONG THE ROAD ,PROCEED TO ISIPHIVA RESERVE LOADING AND OFF LOADING ALONG THE ROAD PROCEED WITH P702 AND PASS LOMO CLINIC LOADING AND OFF LOADING ALONG THE ROAD AND PASS MTHUNZIWOXOLO SCHOOL PROCEED WITH P702 LOADING AND OFF LOADING ALONG THE ROAD AND TURN BACK TO ULUNDI PLAZA TAXI RANK USING THE SAME ROUTE.
12.8	KZPRERC2797422 - ULUNDI TO NTANDAKUWELA (LOCAL). FROM ULUNDI PLAZA TAXI RANK TURN RIGHT TO JOIN PRINCESS MAGOGO STREET AND TURN RIGHT TO JOIN KING DINIZULU HIGHWAY, TURN RIGHT TO JOIN P702 AND PROCEED TO NTANDAKUWELA RESERVE LOADING AND OFF LOADING ALONG THE ROAD, PROCEED TO MANEKWANE RESERVE LOADING AND OFF LOADING ALONG THE ROAD, PROCEED TO SANGOYANE RESERVE LOADING AND OFF LOADING AND OFF LOADING ALONG THE ROAD AND TURN BACK TO ULUNDI -PLAZA TAXI RANK USING THE SAME ROUTE.
12.9	KZPRERC2797471 - ULUNDI TO WELA (LOCAL) FROM ULUNDI-PLAZA TAXI RANK TURN RIGHT TO JOIN PRINCESS MAGOGO STREET AND TURN RIGHT TO JOIN KING DINIZULU AND TURN RIGHT WITH P702 AND TURN RIGHT TO WELA RESERVE LOADING AND OFF LOADING ALONG THE ROAD, PASS WELA PRIMARY SCHOOL AND TURN BACK WITH SAME ROUTE TO ULUNDI-PLAZA TAXI RANK.
12.10	KZPRERC2797520 - ULUNDI TO ZONDELA (LOCAL) FROM ULUNDI - PLAZA TAXI RANK TURN LEFT TO JOIN PRINCESS MAGOGO AND TURN LEFT TO JOIN KING ZWELITHINI ROAD, AND TURN RIGHT TO JOIN KING MPANDE STREET, PASS KING MAGEBA PUBLIC SCHOOL AND BACK TO ULUNDI -PLAZA TAXI RANK WITH SAME ROUTE.
12.11	KZPRERC2797569 - ULUNDI TO THOKOZA (LOCAL) FROM ULUNDI - PLAZA TAXI RANK TURN RIGHT TO JOIN PRINCESS MAGOGO STREET, AND TURN LEFT TO JOIN KING DINIZULU, TURN LEFT TO JOIN KING CETSHWAYO HIGHWAY\P700 TURN RIGHT TOWARDS THENGISANGAYE PRIMARY SCHOOL AND PASS THOKOZA STORE LOADING AND OFF LOADING ALONG THE ROAD PROCEED TO THOKOZA RESERVE AND RETURN BACK WITH SAME ROUTE TO ULUNDI-PLAZA TAXI RANK.
12.12	KZPRERC2797618 - ULUNDI TO EZIHLABENI (LOCAL) FROM ULUNDI-PLAZA TAXI RANK TURN RIGHT TO JOIN PRINCESS MAGOGO STREET AND TURN LEFT TO JOIN KING DINIZULU AND TURN LEFT TO JOIN KING CETSHWAYO\P700 PASS ONDINI MUSEUM TURN LEFT TO NDAYINI AND BACK TO JOIN P700 TOWARDS EZIHLABENI RESERVE AND BACK TO ULUNDI PLAZA TAXI RANK WITH SAME ROUTE.





## transport

Department:  
Transport  
Province of KwaZulu-Natal

## GAZETTE

LGKZNG17-2023-JUL

REGION: ALL

12.13	KZPRERC2797667 - ULUNDI TO NHLUNGWANE (LOCAL) FROM ULUNDI - PLAZA TAXI RANK TURN RIGHT TO JOIN PRINCESS MAGOGO AND TURN LEFT TO JOIN KING CETSHWAYO HIGHWAY P700 PASS NOUNOE PRIMARY SCHOOL, PASS MLABA TRIBAL AUTHORITY SCHOOL, TURN LEFT TO NTILINGWE RESERVE LOADING AND OFF LOADING ALONG THE ROAD AND TURN BACK TO P700 TURN LEFT TO KWATHUTHU, PROCEED TO NKONJANE LOADING AND OFF LOADING ALONG THE ROAD AND TURN BACK TO P700, TURN LEFT TO NTABANKULU RESERVE LOADING AND OFF LOADING ALONG THE ROAD, TURN BACK TO P700 PROCEED TO DINDI RESERVE WITH P700 LOADING AND OFF LOADING ALONG THE ROAD, TURN RIGHT WITH D1702 TO NJOMELWANE RESERVE LOADING AND OFF LOADING ALONG THE ROAD AND TURN BACK TO P700 PROCEED AND PASS NHLUNGWANE HIGH SCHOOL TURN LEFT TO ZILULWANE RESERVE LOADING AND OFF LOADING ALONG THE ROAD AND TURN BACK TO P700 TURN RIGHT WITH D1733 TO NQULWANE RESERVE LOADING AND OFF LOADING ALONG THE ROAD AND BACK TO P700 PROCEED AND TURN LEFT WITH HLUSHWANA PRIMARY SCHOOL TO BHEKIMBAZO RESERVE AND BACK TO ULUNDI-PLAZA TAXI RANK USING THE SAME ROUTE.
12.14	KZPRERC2797716 - ULUNDI TO OKHUKHO (LOCAL) FROM ULUNDI PLAZA TAXI RANK TURN RIGHT TO JOIN PRINCESS MAGOGO STREET, AND TURN LEFT TO JOIN KING DINIZULU HIGHWAY AND TURN LEFT TO KING CETSHWAYO P700 PASS MGABABA RESERVE LOADING AND OFF LOADING ALONG THE ROAD PROCEED TO OKHUKHO MINE AND TURN BACK TO ULUNDI PLAZA TAXI RANK USING THE SAME ROUTE.
12.15	KZPRERC2797765 - ULUNDI TO DUMANENI (LOCAL) FROM ULUNDI PLAZA TAXI RANK TURN RIGHT TO JOIN PRINCESS MAGOGO STREET AND TURN LEFT TO KING CETSHWAYO P700 AND TURN RIGHT TO DUMANENI RESERVE LOADING AND OFF LOADING ALONG THE ROAD PASS TSHENILOLWAZI SCHOOL PROCEED TO DUMANENI AND PASS KWAMAYISE STORE AND PROCEED TO EKJULENI SCHOOL AND TURN BACK TO ULUNDI-PLAZA TAXI RANK USING THE SAME ROUTE.
12.16	KZPRERC2797814 - ULUNDI TO HLOPEKHULU (LOCAL) FROM ULUNDI-PLAZA TAXI RANK TURN RIGHT TO PRINCESS MAGOGO STREET AND TURN LEFT TO KING DINIZULU HIGHWAY AND TURN LEFT TO KING CETSHWAYO AND TURN LEFT WITH D1700 PROCEED TO HLOPEKHULU TURN RIGHT TO D1715 PASS KWAGJIMA STORE AND TURN BACK AND TURN BACK AT HLOPEKHULU RESERVE AND TURN BACK TO ULUNDI-PLAZA TAXI RANK USING THE SAME ROUTE.
12.17	KZPRERC2797863 - ULUNDI TO KWACEZA (LOCAL) FROM ULUNDI PLAZA TAXI RANK ASSOCIATION TURN RIGHT TO JOIN PRINCESS MAGOGO STREET AND TURN RIGHT TO JOIN KING DINUZULU HIGHWAY PROCEED TO JOIN P522, PROCEED TO MADAKA RESERVE LOADING AND OFF LOADING ALONG THE ROAD, PROCEED TO NDINDE RESERVE LOADING AND OFF LOADING ALONG THE ROAD, PROCEED TO MAME RESERVE, LOADING AND OFF LOADING ALONG THE ROAD PROCEED WITH P521R66 AND TURN LEFT WITH P487 TO KWACEZA PROCEED TO PHANGODE RESERVE LOADING AND OFF LOADING ALONG THE ROAD, PROCEED TO EZIMFABENI RESERVE LOADING AND OFF LOADING ALONG THE ROAD, PROCEED TO DLABANE RESERVE LOADING AND OFF LOADING ALONG THE ROAD, PROCEED TO DAMBA RESERVE LOADING AND OFF LOADING ALONG THE ROAD, PROCEED TO NHLONGA RESERVE LOADING AND OFF LOADING ALONG THE ROAD, PROCEED TO KWA BRUSH RESERVE LOADING AND OFF LOADING ALONG THE ROAD, TURN WITH D1722 TO THULASIZWE RESERVE LOADING AND OFF LOADING ALONG THE ROAD, PROCEED TO KWADUVELA RESERVE, AND TURN LEFT TO THULASIZWE HOSPITAL AND TURN BACK TO CEZA HOSPITAL, PROCEED TO MPHONGOZINI SCHOOL LOADING AND OFF LOADING ALONG THE ROAD AND BACK TO ULUNDI PLAZA TAXI RANK USING THE SAME ROUTE.
12.18	KZPRERC2797912 - ULUNDI TO ISITETEMU IDLEBE (LOCAL) FROM ULUNDI-TAXI RANK AND TURN RIGHT TO JOIN PRINCESS MAGOGO STREET AND TURN RIGHT TO JOIN KING DINIZULU HIGHWAY AND TURN LEFT TO JOIN P244 AND PROCEED PASS NKONJENI AREA, AND PROCEED TO MHLAHLANE RESERVE AND TURN RIGHT TO JOIN P704 PROCEED TO KWAMAHLEZA RESERVE AND TURN RIGHT TO JOIN 2292, PROCEED TO GOQO RESERVE, PROCEED TO KWANGENETSHENI RESERVE AND TURN BACK TO JOIN P704, PROCEED AND PASS IDLEBE STORE AND TURN RIGHT TO D1718, PASS IDLEBE SCHOOL AND TURN RIGHT WITH 2293 PROCEED TO OGODWENI RESERVE PROCEED TO D1718 AND TURN RIGHT WITH P704 PASS MWELASE PRIMARY SCHOOL PROCEED TO MLOVU RESERVE AND TURN BACK WITH P704 AND TURN RIGHT WITH D1719 TO ISITETEMU RESERVE LOADING AND OFF LOADING ALONG THE ROAD AND TURN BACK TO ULUNDI-PLAZA TAXI RANK USING THE SAME ROUTE.
12.19	KZPRERC2797961 - ULUNDI TO OSUTHU (LOCAL) FROM ULUNDI PLAZA TAXI RANK TURN RIGHT TO JOIN PRINCESS MAGOGO STREET AND TURN RIGHT TO JOIN KING DINIZULU HIGHWAY PROCEED TO P522 PASS NDINDE RESERVE PROCEED PASS KWAMAME TURN LEFT WITH D1820 TO OSUTU RESERVE LOADING AND OFF LOADING ALONG THE ROAD PROCEED PASS SONKESHANA PRIMARY SCHOOL LOADING AND OFF LOADING ALONG THE ROAD, PROCEED AND PASS OSUTHU SCHOOL LOADING AND OFF LOADING ALONG THE ROAD PROCEED AND PASS QUEEN KAMSWELI SCHOOL LOADING AND OFF LOADING ALONG THE ROAD AND PROCEED TO OSUTHU TAXI RANK LOADING AND OFF LOADING ALONG THE ROAD AND TURN BACK TO ULUNDI PLAZA TAXI RANK USING THE SAME ROUTE.
12.20	KZPRERC2798010 - ULUNDI TO ESIGODIPHOLA (LOCAL) FROM ULUNDI PLAZA TAXI RANK AND TURN RIGHT TO JOIN PRINCESS MAGOGO STREET AND TURN LEFT TO JOIN KING DINIZULU HIGHWAY AND TURN RIGHT TO JOIN R34 LOADING AND OFF LOADING ALONG THE ROAD PROCEED AND PASS MAKHOSINI RESERVE AND TURN RIGHT TO LANDULWAZI PRIMARY SCHOOL AND PROCEED TO ESIGODIPHOLA RESERVE LOADING AND OFF LOADING ALONG THE ROAD, PROCEED AND PASS LANDULWAZI PRIMARY SCHOOL LOADING AND OFF LOADING ALONG THE ROAD AND TURN BACK TO ULUNDI PLAZA TAXI RANK USING THE SAME ROUTE DETAILED.
12.21	KZPRERC2798059 - ULUNDI TO DENNY DALTON (LOCAL) FROM ULUNDI PLAZA TAXI RANK AND TURN RIGHT TO JOIN PRINCESS MAGOGO STREET AND TURN LEFT TO JOIN KING DINIZULU HIGHWAY PROCEED TO ULUNDI 19 WITH P52 AND TURN RIGHT TO JOIN R34, PROCEED TO EMAKHOSINI RESERVE LOADING AND OFF LOADING ALONG THE ROAD AND TURN RIGHT TO JOIN R34, PROCEED TO EMAKHOSINI RESERVE LOADING AND OFF LOADING ALONG THE ROAD AND TURN RIGHT TO DENNY DALTON PASS MDUMEZWE STORE LOADING AND OFF LOADING ALONG THE ROAD PROCEED AND TURN RIGHT WITH PASS BUHLEBELANGA SCHOOL LOADING AND OFF LOADING ALONG THE ROAD AND TURN LEFT PASS MPUNGAMHLOPHE POLICE STATION LOADING AND OFF LOADING ALONG THE ROAD PASS PENTECOSTAL CHURCH LOADING AND OFF LOADING ALONG THE ROAD PROCEED WITH D 3142 LOADING AND OFF LOADING ALONG THE ROAD AND TURN LEFT WITH D 3144 PROCEED TO EZIBOMVU RESERVE AND TURN BACK TO ULUNDI-PLAZA TAXI RANK USING THE SAME ROUTE.
12.22	KZPRERC2798108 - ULUNDI TO BABANANGO (LOCAL DISTANCE) FROM ULUNDI - PLAZA TAXI RANK AND TURN RIGHT TO JOIN PRINCESS MAGOGO STREET AND TURN LEFT TO JOIN KING DINIZULU HIGHWAY, AND PROCEED TO ULUNDI 19 WITH R 66 TO JOIN R34 PASS EMAKHOSINI RESERVE AND TURN LEFT TO BABANANGO RESERVE WITH P432 LOADING AND OFF LOADING ALONG THE ROAD PROCEED WITH P432 TO BABANAGO PASS KONINGSDAL FARM PROCEED AND CROSS MPMBENI BRIDGE PROCEED TO P250, LOADING AND OFF LOADING ALONG THE ROAD TURN RIGHT TO JOIN P48 PROCEED TO BABANANGO LOADING AND OFF LOADING ALONG THE ROAD, PASS BABANANGO VILLAGE PROCEED TO BABANANGO TAXI RANK AND TURN BACK TO ULUNDI - PLAZA TAXI RANK USING THE SAME ROUTE.
12.23	KZPRERC2798157 - ULUNDI VIA KWACEZA TO VRYHEID (LONG DISTANCE) FROM ULUNDI-PLAZA TAXI RANK TURN RIGHT TO JOIN PRINCESS MAGOGO STREET AND TURN RIGHT TO JOIN KING DINIZULU HIGHWAY PROCEED TO JOIN P522, PROCEED TO MADAKA RESERVE LOADING AND OFF LOADING ALONG THE ROAD, PROCEED TO NDINDE RESERVE LOADING AND OFF LOADING ALONG THE ROAD, PROCEED TO MAME RESERVE, LOADING AND OFF LOADING ALONG THE ROAD PROCEED WITH P522\ R66 AND TURN LEFT TO KWA-CEZA PROCEED TO PHANGODE RESERVE LOADING AND OFF LOADING ALONG THE ROAD, PROCEED TO EZIMFABENI RESERVE, LOADING AND OFF LOADING ALONG THE ROAD, PROCEED TO DLABANE RESERVE LOADING AND OFF LOADING ALONG THE ROAD, PROCEED TO DAMBA RESERVE LOADING AND OFF LOADING ALONG THE ROAD, PROCEED TO NHLONGA RESERVE LOADING AND OFF LOADING ALONG THE ROAD, PROCEED TO KWA-BRUSH RESERVE LOADING AND OFF LOADING ALONG THE ROAD, TURN WITH D172 TO THULASIZWE RESERVE LOADING AND OFF LOADING ALONG THE ROAD, PROCEED TO KWADUVELA RESERVE PROCEED TO P487 TURN RIGHT TO JOIN R34, TURN RIGHT AND PROCEED TO VRYHEID TAXI RANK OFF LOADING AND TURN BACK TO KWADUVELA USING THE SAME ROUTE.
12.24	KZPRERC2798255 - ULUNDI TO DUMANENI (LOCAL) FROM ULUNDI PLAZA TAXI RANK TURN RIGHT TO JOIN PRINCESS MAGOGO STREET AND TURN LEFT TO JOIN KING DINUZULU AND TURN LEFT TO JOIN KING CETSHWAYO P700 PASS ONDINI MUSEUM PROCEED TO DUMANENI RESERVE LOADING AND OFF LOADING AND BACK THROUGH THE SAME ROUTE.



## transport

Department:  
Transport  
Province of KwaZulu-Natal

## GAZETTE

LGKZNG17-2023-JUL

REGION: ALL

12.25	KZPRERC2798304 - ULUNDI TO DUNDEE (LONG DISTANCE) FROM ULUNDI TAXI RANK TURN RIGHT TO JOIN PRINCESS MAGOGO AND TURN LEFT TO JOIN KING DINIZULU HIGHWAY JOIN R66, PROCEED TO ULUNDI19 AND TURN RIGHT TO JOIN R34 PROCEED AND TURN LEFT TO JOIN R33, TURN LEFT AND PROCEED WITH R33 TO DUNDEE AND TURN RIGHT TAXI RANK. OFFLOAD AND LOAD PASSENGERS BACK TO ULUNDI USING THE SAME ROUTE.
12.26	KZPRERC2798402 - ULUNDI TO LADYSMITH (LONG DISTANCE) FROM ULUNDI TAXI RANK TURN RIGHT TO JOIN PRINCESS MAGOGO STREET, TURN LEFT TO JOIN KING DINUZULU HIGHWAY, PROCEED TO ULUNDI 19 TURN RIGHT TO JOIN R34, PROCEED TO R33, PROCEED TO DUNDEE PROCEED TO R602, PROCEED TO N11 BECOMING NEWCASTLE ROAD, PROCEED TO LADYSMITH TAXI RANK ON QUEEN STREET OFF LOADING AND LOADING AND BACK TO ULUNDI USING THE SAME ROUTE.
12.27	KZPRERC2797128 - ULUNDI TO UNIT A (LOCAL) FROM ULUNDI PLAZA TAXI RANK TURN RIGHT TO JOIN PRINCESS MAGOGO AND TURN LEFT TO JOIN KING DINIZULU STREET, TURN LEFT TO JOIN MNYAMANA ROAD TURN LEFT TO JOIN MFOLOZI STREET AND TURN BACK TO ULUNDI PLAZA TAXI RANK USING THE SAME ROUTE.



## transport

Department:  
Transport  
Province of KwaZulu-Natal

## GAZETTE

LGKZNG17-2023-JUL

REGION: ALL

1) <b>Application Number:</b> APP0143314	2) <b>Gazette Number:</b> LGKZNG17-2023-JUL
3) <b>Applicant:</b> SS MPUNGOSE <b>ID NO.</b> 7309280510080 <b>Association:</b> MAHLABATHINI-ULUNDI TRANS. ASSOCIATION	4) <b>Applicant Address:</b> P.O BOX 1851 NONGOMA 3950
5) <b>Existing Licence Holder:</b> NOT APPLICABLE <b>ID NO.</b> NOT APPLICABLE	6) <b>Existing Licence Holder Address:</b> NOT APPLICABLE
7) <b>Type of application:</b> ADD AUTHORISATIONS/ROUTES	8) <b>Operating Licence Number:</b> LGKZN0803001177
9) <b>Vehicle Type:</b> MINIBUS	10) 1 X 14 (SEATED) + 0 (STANDING)
11) <b>Region:</b> ZULULAND	
12.1	KZPRERC2797030 - ULUNDI TO MABEDLANA (LOCAL) FROM ULUNDI PLAZA TAXI RANK TURN RIGHT TO JOIN PRINCESS MAGOGO CROSS KING DINIZULU GO STRAIGHT AND TURN LEFT WITH INKOSI GUMEDE STREET WHICH BECOMES UMKHULUTSHANE STREET AND TURN TO JOIN P734 ROAD TO NDLOVANE HIGH SCHOOL ROAD.GO STRAIGHT, LOADING AND OFFLOADING ALONG THE ROAD, TURN RIGHT ON THE RESERVOIR TANKS TOWARDS MHLAHLANE RESERVE LOADING AND OFFLOADING ALONG THE ROAD AND TURN BACK TO ULUNDI PLAZA TAXI RANK USING THE SAME ROUTE.
12.2	KZPRERC2797079 - ULUNDI TO MKHAZANA (LOCAL) FROM ULUNDI PLAZA TAXI RANK TURN RIGHT TO JOIN PRINCESS MAGOGO CROSS KING DINIZULU STRAIGHT TO MKHAZANE LOADING AND OFF-LOADING ALONG THE ROAD STRAIGHT AND PASS MAQHINGA HIGH SCHOOL TURN RIGHT TOWARDS GODLUMKHONTO PRIMARY SCHOOL AND TURN BACK TOWARDS WHITE UMFOLOZI BRIDGE TOWARDS KWAMJIBHA RESERVE AND TURN BACK TO ULUNDI PLAZA TAXI RANK USING THE SAME ROUTE.
12.3	KZPRERC2797177 - ULUNDI TO UNIT C & D (LOCAL) FROM ULUNDI PLAZA TAXI RANK TURN RIGHT TO JOIN PRINCESS MAGOGO STREET AND TURN LEFT JOIN KING ZWELITHINI STREET PROCEED AND PASS UNIT C LOADING AND OFF LOADING ALONG THE ROAD PASS, PRINCE DABULAMANZI SCHOOL TURN RIGHT TO JOIN KING SHAKA STREET TO SECTION D AND TURN LEFT TO JOIN DR. DENNIS MADIDE STREET PROCEEDING TO EMTHONJANENI STREET LOADING AND OFF LOADING ALONG THE ROAD TURN RIGHT TO JOIN F.T MDALOSE STREET LOADING AND OFF LOADING ALONG THE ROAD. TURN BACK TO ULUNDI PLAZA TAXI RANK USING THE SAME ROUTE.
12.4	KZPRERC2797226 - ULUNDI TO MASHONA (LOCAL) FROM ULUNDI PLAZA TAXI RANK TURN RIGHT TO JOIN PRINCESS MAGOGO AND TURN RIGHT TO JOIN KING DINIZULU ROAD LOADING AND OFF LOADING ALONG THE ROAD, PASS MAHLABATHINI PRIMARY SCHOOL TURN RIGHT TO JOIN P702 LOADING AND OFF LOADING ALONG THE ROAD PROCEED TO ST. FRANCIS HOSPITAL AND TURN BACK TO ULUNDI PLAZA TAXI RANK USING THE SAME ROUTE.
12.5	KZPRERC2797275 - ULUNDI TO NKONJENI (LOCAL) FROM ULUNDI PLAZA TAXI RANK TURN RIGHT TO JOIN PRINCESS MAGOGO STREET AND TURN RIGHT TO JOIN KING DINIZULU AND TURN LEFT TO JOIN P244/MAYIWANE-MASHONA JUNCTION TURN RIGHT WITH D1721 TO NKONJENI HOSPITAL LOADING AND OFF LOADING ALONG THE ROAD PROCEED TO KWAPHINDANGENE RESERVE LOADING AND OFF LOADING ALONG THE ROAD, PROCEED TO KWANGILAZI STORE LOADING AND OFF LOADING ALONG THE ROAD, PROCEED WITH D1717 TO VEZUNYAWO AND NOMDIYA AND TURN RIGHT WITH P244 BACK TO ULUNDI PLAZA TAXI RANK USING THE SAME ROUTE.
12.6	KZPRERC2797324 - ULUNDI TO NHLAZATSHE (LOCAL) FROM ULUNDI PLAZA TAXI RANK TURN RIGHT TO JOIN PRINCESS MAGOGO STREET AND TURN RIGHT TO JOIN KING DINIZULU STREET AND TURN LEFT WITH P244 PROCEED TO MHLAHLANE RESERVE LOADING AND OFF LOADING ALONG THE ROAD,PASS THWASANE HIGH SCHOOL PROCEED TO NHLAZATSHE RESERVE LOADING AND OFF LOADING ALONG THE ROAD AND TURN BACK TO ULUNDI PLAZA TAXI RANK USING THE SAME ROUTES.
12.7	KZPRERC2797373 - ULUNDI TO XOLOLOMO (LOCAL) FROM ULUNDI PLAZA TAXI RANK TURN RIGHT TO JOIN PRINCESS MAGOGO STREET AND TURN RIGHT TO JOIN KING DINIZULU HIGHWAY AND TURN RIGHT TO JOIN P702 PROCEED AND PASS MASHONA, PASS ST FRANSIS, PASS KWAVUTHELA RESERVE, LOADING AND OFF LOADING ALONG THE ROAD AND PROCEED TO XOLO LOADING AND OFF LOADING ALONG THE ROAD PROCEED TO ISIPHIVA RESERVE/LOMO LOADING AND OFF LOADING ALONG THE ROAD AND TURN LEFT TO XASANA RESERVE LOADING AND OFF LOADING ALONG THE ROAD AND TURN BACK TO P702 PROCEED TO LOMO RESERVE LOADING AND OFF LOADING ALONG THE ROAD ,PROCEED TO ISIPHIVA RESERVE LOADING AND OFF LOADING ALONG THE ROAD PROCEED WITH P702 AND PASS LOMO CLINIC LOADING AND OFF LOADING ALONG THE ROAD AND PASS MTHUNZIWOXOLO SCHOOL PROCEED WITH P702 LOADING AND OFF LOADING ALONG THE ROAD AND TURN BACK TO ULUNDI PLAZA TAXI RANK USING THE SAME ROUTE.
12.8	KZPRERC2797422 - ULUNDI TO NTANDAKUWELA (LOCAL). FROM ULUNDI PLAZA TAXI RANK TURN RIGHT TO JOIN PRINCESS MAGOGO STREET AND TURN RIGHT TO JOIN KING DINIZULU HIGHWAY, TURN RIGHT TO JOIN P702 AND PROCEED TO NTANDAKUWELA RESERVE LOADING AND OFF LOADING ALONG THE ROAD, PROCEED TO MANEKWANE RESERVE LOADING AND OFF LOADING ALONG THE ROAD, PROCEED TO SANGOYANE RESERVE LOADING AND OFF LOADING AND OFF LOADING ALONG THE ROAD AND TURN BACK TO ULUNDI -PLAZA TAXI RANK USING THE SAME ROUTE.
12.9	KZPRERC2797471 - ULUNDI TO WELA (LOCAL) FROM ULUNDI-PLAZA TAXI RANK TURN RIGHT TO JOIN PRINCESS MAGOGO STREET AND TURN RIGHT TO JOIN KING DINIZULU AND TURN RIGHT WITH P702 AND TURN RIGHT TO WELA RESERVE LOADING AND OFF LOADING ALONG THE ROAD, PASS WELA PRIMARY SCHOOL AND TURN BACK WITH SAME ROUTE TO ULUNDI-PLAZA TAXI RANK.
12.10	KZPRERC2797520 - ULUNDI TO ZONDELA (LOCAL) FROM ULUNDI - PLAZA TAXI RANK TURN LEFT TO JOIN PRINCESS MAGOGO AND TURN LEFT TO JOIN KING ZWELITHINI ROAD, AND TURN RIGHT TO JOIN KING MPANDE STREET, PASS KING MAGEBA PUBLIC SCHOOL AND BACK TO ULUNDI -PLAZA TAXI RANK WITH SAME ROUTE.
12.11	KZPRERC2797569 - ULUNDI TO THOKOZA (LOCAL) FROM ULUNDI - PLAZA TAXI RANK TURN RIGHT TO JOIN PRINCESS MAGOGO STREET, AND TURN LEFT TO JOIN KING DINIZULU, TURN LEFT TO JOIN KING CETSHWAYO HIGHWAY/P700 TURN RIGHT TOWARDS THENGISANGAYE PRIMARY SCHOOL AND PASS THOKOZA STORE LOADING AND OFF LOADING ALONG THE ROAD PROCEED TO THOKOZA RESERVE AND RETURN BACK WITH SAME ROUTE TO ULUNDI-PLAZA TAXI RANK.
12.12	KZPRERC2797618 - ULUNDI TO EZIHLABENI (LOCAL) FROM ULUNDI-PLAZA TAXI RANK TURN RIGHT TO JOIN PRINCESS MAGOGO STREET AND TURN LEFT TO JOIN KING DINIZULU AND TURN LEFT TO JOIN KING CETSHWAYO/P700 PASS ONDINI MUSEUM TURN LEFT TO NDAYINI AND BACK TO JOIN P700 TOWARDS EZIHLABENI RESERVE AND BACK TO ULUNDI PLAZA TAXI RANK WITH SAME ROUTE.
12.13	KZPRERC2797667 - ULUNDI TO NHLUNGWANE (LOCAL) FROM ULUNDI - PLAZA TAXI RANK TURN RIGHT TO JOIN PRINCESS MAGOGO AND TURN LEFT TO JOIN KING CETSHWAYO HIGHWAY /P700 PASS NQUNQE PRIMARY SCHOOL, PASS MLABA TRIBAL AUTHORITY SCHOOL, TURN LEFT TO NTILINGWE RESERVE LOADING AND OFF LOADING ALONG THE ROAD AND TURN BACK TO P700 TURN LEFT TO KWATHUTHU, PROCEED TO NKONJANE LOADING AND OFF LOADING ALONG THE ROAD, AND TURN BACK TO P700,TURN LEFT TO NTABANKULU RESERVE LOADING AND OFF LOADING ALONG THE ROAD. TURN BACK TO P700 PROCEED TO DINDI RESERVE WITH P700 LOADING AND OFF LOADING ALONG THE ROAD ,TURN RIGHT WITH D1702 TO NJOMELWANE RESERVE LOADING AND OFF LOADING ALONG THE ROAD AND TURN BACK TO P700 PROCEED AND PASS NHLUNGWANE HIGH SCHOOL TURN LEFT TO ZILULWANE RESERVE LOADING AND OFF LOADING ALONG THE ROAD AND TURN BACK TO P700 TURN RIGHT WITH D1733 TO NQULWANE RESERVE LOADING AND OFF LOADING ALONG THE ROAD AND BACK TO P700 PROCEED AND TURN LEFT WITH HLUSHWANA PRIMARY SCHOOL TO BHEKIMBAZO RESERVE AND BACK TO ULUNDI-PLAZA TAXI RANK USING THE SAME ROUTE.



## transport

Department:  
Transport  
Province of KwaZulu-Natal

## GAZETTE

LGKZNG17-2023-JUL

REGION: ALL

12.14	KZPRERC2797716 - ULUNDI TO OKHUKHO (LOCAL) FROM ULUNDI PLAZA TAXI RANK TURN RIGHT TO JOIN PRINCESS MAGOGO STREET, AND TURN LEFT TO JOIN KING DINIZULU HIGHWAY AND TURN LEFT TO KING CETSHWAYO/P700 PASS MGABABA RESERVE LOADING AND OFF LOADING ALONG THE ROAD PROCEED TO OKHUKHO MINE AND TURN BACK TO ULUNDI PLAZA TAXI RANK USING THE SAME ROUTE.
12.15	KZPRERC2797765 - ULUNDI TO DUMANENI (LOCAL) FROM ULUNDI PLAZA TAXI RANK TURN RIGHT TO JOIN PRINCESS MAGOGO STREET AND TURN LEFT TO KING CETSHWAYO/P700 AND TURN RIGHT TO DUMANENI RESERVE LOADING AND OFF LOADING ALONG THE ROAD PASS TSHENILOLWAZI SCHOOL PROCEED TO DUMANENI AND PASS KWAMAYISE STORE AND PROCEED TO EKUJULENI SCHOOL AND TURN BACK TO ULUNDI-PLAZA TAXI RANK USING THE SAME ROUTE.
12.16	KZPRERC2797814 - ULUNDI TO HLOPEKHULU (LOCAL) FROM ULUNDI-PLAZA TAXI RANK TURN RIGHT TO PRINCESS MAGOGO STREET AND TURN LEFT TO KING DINIZULU HIGHWAY AND TURN LEFT TO KING CETSHWAYO AND TURN LEFT WITH D1700 PROCEED TO HLOPEKHULU TURN RIGHT TO D1715 PASS KWAGIJIMA STORE AND TURN BACK AND TURN BACK AT HLOPEKHULU RESERVE AND TURN BACK TO ULUNDI-PLAZA TAXI RANK USING THE SAME ROUTE.
12.17	KZPRERC2797863 - ULUNDI TO KWACEZA (LOCAL) FROM ULUNDI PLAZA TAXI RANK ASSOCIATION TURN RIGHT TO JOIN PRINCESS MAGOGO STREET AND TURN RIGHT TO JOIN KING DINUZULU HIGHWAY PROCEED TO JOIN P522, PROCEED TO MADAKA RESERVE LOADING AND OFF LOADING ALONG THE ROAD, PROCEED TO NDINDE RESERVE LOADING AND OFF LOADING ALONG THE ROAD, PROCEED TO MAME RESERVE, LOADING AND OFF LOADING ALONG THE ROAD PROCEED WITH P52/R66 AND TURN LEFT WITH P487 TO KWACEZA PROCEED TO PHANGODE RESERVE LOADING AND OFF LOADING ALONG THE ROAD, PROCEED TO EZIMFABENI RESERVE LOADING AND OFF LOADING ALONG THE ROAD, PROCEED TO DLABANE RESERVE LOADING AND OFF LOADING ALONG THE ROAD, PROCEED TO DAMBA RESERVE LOADING AND OFF LOADING ALONG THE ROAD, PROCEED TO NHLONGA RESERVE LOADING AND OFF LOADING ALONG THE ROAD, PROCEED TO KWA BRUSH RESERVE LOADING AND OFF LOADING ALONG THE ROAD, TURN WITH D1722 TO THULASIZWE RESERVE LOADING AND OFF LOADING ALONG THE ROAD, PROCEED TO KWADUVELA RESERVE, AND TURN LEFT TO THULASIZWE HOSPITAL AND TURN BACK TO CEZA HOSPITAL, PROCEED TO MPHONGOZINI SCHOOL LOADING AND OFF LOADING ALONG THE ROAD AND BACK TO ULUNDI PLAZA TAXI RANK USING THE SAME ROUTE.
12.18	KZPRERC2797912 - ULUNDI TO ISITETEMU, IDLEBE (LOCAL) FROM ULUNDI-TAXI RANK AND TURN RIGHT TO JOIN PRINCESS MAGOGO STREET AND TURN RIGHT TO JOIN KING DINIZULU HIGHWAY AND TURN LEFT TO JOIN P244 AND PROCEED PASS NKOJENI AREA, AND PROCEED TO MHLAHLANE RESERVE AND TURN RIGHT TO JOIN P704 PROCEED TO KWAMAHLEZA RESERVE AND TURN RIGHT TO JOIN 2292 PROCEED TO GOQO RESERVE, PROCEED TO KWANGENETSHENI RESERVE AND TURN BACK TO JOIN P704, PROCEED AND PASS IDLEBE STORE AND TURN RIGHT TO D1718, PASS IDLEBE SCHOOL AND TURN RIGHT WITH 2293 PROCEED TO OGODWENI RESERVE PROCEED TO D1718 AND TURN RIGHT WITH P704 PASS MWELASE PRIMARY SCHOOL PROCEED TO MLOVU RESERVE AND TURN BACK WITH P704 AND TURN RIGHT WITH D1719 TO ISITETEMU RESERVE LOADING AND OFF LOADING ALONG THE ROAD AND TURN BACK TO ULUNDI -PLAZA TAXI RANK USING THE SAME ROUTE.
12.19	KZPRERC2797961 - ULUNDI TO OSUTHU (LOCAL) FROM ULUNDI PLAZA TAXI RANK TURN RIGHT TO JOIN PRINCESS MAGOGO STREET AND TURN RIGHT TO JOIN KING DINIZULU HIGHWAY PROCEED TO P522 PASS NDINDE RESERVE PROCEED PASS KWAMAME TURN LEFT WITH D1820 TO OSUTU RESERVE LOADING AND OFF LOADING ALONG THE ROAD PROCEED PASS SONKESHANA PRIMARY SCHOOL LOADING AND OFF LOADING ALONG THE ROAD, PROCEED AND PASS OSUTHU SCHOOL LOADING AND OFF LOADING ALONG THE ROAD PROCEED AND PASS QUEEN KAMSWELI SCHOOL LOADING AND OFF LOADING ALONG THE ROAD AND PROCEED TO OSUTHU TAXI RANK LOADING AND OFF LOADING ALONG THE ROAD AND TURN BACK TO ULUNDI PLAZA TAXI RANK USING THE SAME ROUTE.
12.20	KZPRERC2798010 - ULUNDI TO ESIGODIPHOLA (LOCAL) FROM ULUNDI PLAZA TAXI RANK AND TURN RIGHT TO JOIN PRINCESS MAGOGO STREET AND TURN LEFT TO JOIN KING DINIZULU HIGHWAY AND TURN RIGHT TO JOIN R34 LOADING AND OFF LOADING ALONG THE ROAD PROCEED AND PASS MAKHOSINI RESERVE AND TURN RIGHT TO LANDULWAZI PRIMARY SCHOOL AND PROCEED TO ESIGODIPHOLA RESERVE LOADING AND OFF LOADING ALONG THE ROAD, PROCEED AND PASS LANDULWAZI PRIMARY SCHOOL LOADING AND OFF LOADING ALONG THE ROAD AND TURN BACK TO ULUNDI PLAZA TAXI RANK USING THE SAME ROUTE DETAILED.
12.21	KZPRERC2798059 - ULUNDI TO DENNY DALTON (LOCAL) FROM ULUNDI PLAZA TAXI RANK AND TURN RIGHT TO JOIN PRINCESS MAGOGO STREET AND TURN LEFT TO JOIN KING DINIZULU HIGHWAY PROCEED TO ULUNDI 19 WITH P52 AND TURN RIGHT TO JOIN R34, PROCEED TO EMAKHOSINI RESERVE LOADING AND OFF LOADING ALONG THE ROAD AND CROSS MAPHOMA BRIDGE PASS MPOFAZANA CRÈCHE PROCEED TO P47 AND TURN RIGHT TO DENNY DALTON PASS MDUMEZWE NI STORE LOADING AND OFF LOADING ALONG THE ROAD PROCEED AND TURN RIGHT WITH PASS BUHLEBELANGA SCHOOL LOADING AND OFF LOADING ALONG THE ROAD AND TURN LEFT PASS MPUNGAMHLOPHE POLICE STATION LOADING AND OFF LOADING ALONG THE ROAD PASS PENTECOSTAL CHURCH LOADING AND OFF LOADING ALONG THE ROAD PROCEED WITH D 3142 LOADING AND OFF LOADING ALONG THE ROAD AND TURN LEFT WITH D 3144 PROCEED TO EZIBOMVU RESERVE AND TURN BACK TO ULUNDI-PLAZA TAXI RANK USING THE SAME ROUTE.
12.22	KZPRERC2798108 - ULUNDI TO BABANANGO (LOCAL DISTANCE) FROM ULUNDI - PLAZA TAXI RANK AND TURN RIGHT TO JOIN PRINCESS MAGOGO STREET AND TURN LEFT TO JOIN KING DINIZULU HIGHWAY, AND PROCEED TO ULUNDI 19 WITH R 66 TO JOIN R34 PASS EMAKHOSINI RESERVE AND TURN LEFT TO BABANANGO RESERVE WITH P432 LOADING AND OFF LOADING ALONG THE ROAD PROCEED WITH P432 TO BABANANGO PASS KONINGSDAL FARM PROCEED AND CROSS MPEMBENI BRIDGE PROCEED TO P250, LOADING AND OFF LOADING ALONG THE ROAD TURN RIGHT TO JOIN P48 PROCEED TO BABANANGO LOADING AND OFF LOADING ALONG THE ROAD, PASS BABANANGO VILLAGE PROCEED TO BABANANGO TAXI RANK AND TURN BACK TO ULUNDI -PLAZA TAXI RANK USING THE SAME ROUTE.
12.23	KZPRERC2798157 - ULUNDI VIA KWACEZA TO VRYHEID (LONG DISTANCE) FROM ULUNDI-PLAZA TAXI RANK TURN RIGHT TO JOIN PRINCESS MAGOGO STREET AND TURN RIGHT TO JOIN KING DINIZULU HIGHWAY PROCEED TO JOIN P522, PROCEED TO MADAKA RESERVE LOADING AND OFF LOADING ALONG THE ROAD, PROCEED TO NDINDE RESERVE LOADING AND OFF LOADING ALONG THE ROAD, PROCEED TO MAME RESERVE, LOADING AND OFF LOADING ALONG THE ROAD PROCEED WITH P522, R66 AND TURN LEFT TO KWA-CEZA PROCEED TO PHANGODE RESERVE LOADING AND OFF LOADING ALONG THE ROAD, PROCEED TO EZIMFABENI RESERVE, LOADING AND OFF LOADING ALONG THE ROAD, PROCEED TO DLABANE RESERVE LOADING AND OFF LOADING ALONG THE ROAD, PROCEED TO DAMBA RESERVE LOADING AND OFF LOADING ALONG THE ROAD, PROCEED TO NHLONGA RESERVE LOADING AND OFF LOADING ALONG THE ROAD, PROCEED TO KWA-BRUSH RESERVE LOADING AND OFF LOADING ALONG THE ROAD, TURN WITH D172 TO THULASIZWE RESERVE LOADING AND OFF LOADING ALONG THE ROAD, PROCEED TO KWADUVELA RESERVE PROCEED TO P487 TURN RIGHT TO JOIN R34, TURN RIGHT AND PROCEED TO VRYHEID TAXI RANK OFF LOADING AND TURN BACK TO KWADUVELA USING THE SAME ROUTE.
12.24	KZPRERC2798255 - ULUNDI TO DUMANENI (LOCAL) FROM ULUNDI PLAZA TAXI RANK TURN RIGHT TO JOIN PRINCESS MAGOGO STREET AND TURN LEFT TO JOIN KING DINUZULU AND TURN LEFT TO JOIN KING CETSHWAYO P700 PASS ONDINI MUSEUM PROCEED TO DUMANENI RESERVE LOADING AND OFFLOADING AND BACK THROUGH THE SAME ROUTE.
12.25	KZPRERC2798304 - ULUNDI TO DUNDEE (LONG DISTANCE) FROM ULUNDI TAXI RANK TURN RIGHT TO JOIN PRINCESS MAGOGO AND TURN LEFT TO JOIN KING DINIZULU HIGHWAY JOIN R66, PROCEED TO ULUNDI19 AND TURN RIGHT TO JOIN R34 PROCEED AND TURN LEFT TO JOIN R33, TURN LEFT AND PROCEED WITH R33 TO DUNDEE AND TURN RIGHT TAXI RANK. OFFLOAD AND LOAD PASSENGERS BACK TO ULUNDI USING THE SAME ROUTE.
12.26	KZPRERC2798402 - ULUNDI TO LADYSMITH (LONG DISTANCE) FROM ULUNDI TAXI RANK TURN RIGHT TO JOIN PRINCESS MAGOGO STREET, TURN LEFT TO JOIN KING DINUZULU HIGHWAY, PROCEED TO ULUNDI 19 TURN RIGHT TO JOIN R34, PROCEED TO R33, PROCEED TO DUNDEE PROCEED TO R602, PROCEED TO N11 BECOMING NEWCASTLE ROAD, PROCEED TO LADYSMITH TAXI RANK ON QUEEN STREET OFF LOADING AND LOADING AND BACK TO ULUNDI USING THE SAME ROUTE.
12.27	KZPRERC2797128 - ULUNDI TO UNIT A (LOCAL) FROM ULUNDI PLAZA TAXI RANK TURN RIGHT TO JOIN PRINCESS MAGOGO AND TURN LEFT TO JOIN KING DINIZULU STREET, TURN LEFT TO JOIN MNYAMANA ROAD TURN LEFT TO JOIN MFOLOZI STREET AND TURN BACK TO ULUNDI PLAZA TAXI RANK USING THE SAME ROUTE.



## transport

Department:  
Transport  
Province of KwaZulu-Natal

## GAZETTE

LGKZNG17-2023-JUL

REGION: ALL

1) <b>Application Number:</b> APP0143320	2) <b>Gazette Number:</b> LGKZNG17-2023-JUL
3) <b>Applicant:</b> CC NTULI <b>ID NO.</b> 7207020430082 <b>Association:</b> MAHLABATHINI-ULUNDI TRANS. ASSOCIATION	4) <b>Applicant Address:</b> P O BOX 365 MAHLABATHINI 3865
5) <b>Existing Licence Holder:</b> NOT APPLICABLE <b>ID NO.</b> NOT APPLICABLE	6) <b>Existing Licence Holder Address:</b> NOT APPLICABLE
7) <b>Type of application:</b> ADD AUTHORISATIONS/ROUTES	8) <b>Operating Licence Number:</b> LGKZN0803001436
9) <b>Vehicle Type:</b> MINIBUS	10) 1 X 15 (SEATED) + 0 (STANDING)
11) <b>Region:</b> ZULULAND	
12.1	KZPRERC2797030 - ULUNDI TO MABEDLANA (LOCAL) FROM ULUNDI PLAZA TAXI RANK TURN RIGHT TO JOIN PRINCESS MAGOGO CROSS KING DINIZULU GO STRAIGHT AND TURN LEFT WITH INKOSI GUMEDE STREET WHICH BECOMES UMKHULUTSHANE STREET AND TURN TO JOIN P734 ROAD TO NDLOVANE HIGH SCHOOL ROAD.GO STRAIGHT, LOADING AND OFFLOADING ALONG THE ROAD, TURN RIGHT ON THE RESERVOIR TANKS TOWARDS MHLAHLANE RESERVE LOADING AND OFFLOADING ALONG THE ROAD AND TURN BACK TO ULUNDI PLAZA TAXI RANK USING THE SAME ROUTE.
12.2	KZPRERC2797079 - ULUNDI TO MKHAZANA (LOCAL) FROM ULUNDI PLAZA TAXI RANK TURN RIGHT TO JOIN PRINCESS MAGOGO CROSS KING DINIZULU STRAIGHT TO MKHAZANE LOADING AND OFF-LOADING ALONG THE ROAD STRAIGHT AND PASS MAQHINGA HIGH SCHOOL TURN RIGHT TOWARDS GODLUMKHONTO PRIMARY SCHOOL AND TURN BACK TOWARDS WHITE UMFOLOZI BRIDGE TOWARDS KWAMJIBHA RESERVE AND TURN BACK TO ULUNDI PLAZA TAXI RANK USING THE SAME ROUTE.
12.3	KZPRERC2797177 - ULUNDI TO UNIT C & D (LOCAL) FROM ULUNDI PLAZA TAXI RANK TURN RIGHT TO JOIN PRINCESS MAGOGO STREET AND TURN LEFT JOIN KING ZWELITHINI STREET PROCEED AND PASS UNIT C LOADING AND OFF LOADING ALONG THE ROAD PASS, PRINCE DABULAMANZI SCHOOL TURN RIGHT TO JOIN KING SHAKA STREET TO SECTION D AND TURN LEFT TO JOIN DR. DENNIS MADIDE STREET PROCEEDING TO EMTHONJANENI STREET LOADING AND OFF LOADING ALONG THE ROAD TURN RIGHT TO JOIN F.T MDALOSE STREET LOADING AND OFF LOADING ALONG THE ROAD. TURN BACK TO ULUNDI PLAZA TAXI RANK USING THE SAME ROUTE.
12.4	KZPRERC2797226 - ULUNDI TO MASHONA (LOCAL) FROM ULUNDI PLAZA TAXI RANK TURN RIGHT TO JOIN PRINCESS MAGOGO AND TURN RIGHT TO JOIN KING DINIZULU ROAD LOADING AND OFF LOADING ALONG THE ROAD, PASS MAHLABATHINI PRIMARY SCHOOL TURN RIGHT TO JOIN P702 LOADING AND OFF LOADING ALONG THE ROAD PROCEED TO ST. FRANCIS HOSPITAL AND TURN BACK TO ULUNDI PLAZA TAXI RANK USING THE SAME ROUTE.
12.5	KZPRERC2797275 - ULUNDI TO NCONJENI (LOCAL) FROM ULUNDI PLAZA TAXI RANK TURN RIGHT TO JOIN PRINCESS MAGOGO STREET AND TURN RIGHT TO JOIN KING DINIZULU AND TURN LEFT TO JOIN P244MAYIWANE-MASHONA JUNCTION TURN RIGHT WITH D1721 TO NCONJENI HOSPITAL LOADING AND OFF LOADING ALONG THE ROAD PROCEED TO KWAPHINDANGENE RESERVE LOADING AND OFF LOADING ALONG THE ROAD, PROCEED TO KWANGILAZI STORE LOADING AND OFF LOADING ALONG THE ROAD, PROCEED WITH D1717 TO VEZUNYAWO AND NOMDIYA AND TURN RIGHT WITH P244 BACK TO ULUNDI PLAZA TAXI RANK USING THE SAME ROUTE.
12.6	KZPRERC2797324 - ULUNDI TO NHLAZATSHE (LOCAL) FROM ULUNDI PLAZA TAXI RANK TURN RIGHT TO JOIN PRINCESS MAGOGO STREET AND TURN RIGHT TO JOIN KING DINIZULU STREET AND TURN LEFT WITH P244 PROCEED TO MHLAHLANE RESERVE LOADING AND OFF LOADING ALONG THE ROAD,PASS THWASANE HIGH SCHOOL PROCEED TO NHLAZATSHE RESERVE LOADING AND OFF LOADING ALONG THE ROAD AND TURN BACK TO ULUNDI PLAZA TAXI RANK USING THE SAME ROUTES.
12.7	KZPRERC2797373 - ULUNDI TO XOLO \ LOMO (LOCAL) FROM ULUNDI PLAZA TAXI RANK TURN RIGHT TO JOIN PRINCESS MAGOGO STREET AND TURN RIGHT TO JOIN KING DINIZULU HIGHWAY AND TURN RIGHT TO JOIN P702 PROCEED AND PASS MASHONA, PASS ST FRANSIS, PASS KWAVUTHELA RESERVE, LOADING AND OFF LOADING ALONG THE ROAD AND PROCEED TO XOLO LOADING AND OFF LOADING ALONG THE ROAD PROCEED TO ISPHIVA RESERVE\LOMO LOADING AND OFF LOADING ALONG THE ROAD AND TURN LEFT TO XASANA RESERVE LOADING AND OFF LOADING ALONG THE ROAD AND TURN BACK TO P702 PROCEED TO LOMO RESERVE LOADING AND OFF LOADING ALONG THE ROAD ,PROCEED TO ISIPHIVA RESERVE LOADING AND OFF LOADING ALONG THE ROAD PROCEED WITH P702 AND PASS LOMO CLINIC LOADING AND OFF LOADING ALONG THE ROAD AND PASS MTHUNZIWOXOLO SCHOOL PROCEED WITH P702 LOADING AND OFF LOADING ALONG THE ROAD AND TURN BACK TO ULUNDI PLAZA TAXI RANK USING THE SAME ROUTE.
12.8	KZPRERC2797422 - ULUNDI TO NTANDAKUWELA (LOCAL). FROM ULUNDI PLAZA TAXI RANK TURN RIGHT TO JOIN PRINCESS MAGOGO STREET AND TURN RIGHT TO JOIN KING DINIZULU HIGHWAY, TURN RIGHT TO JOIN P702 AND PROCEED TO NTANDAKUWELA RESERVE LOADING AND OFF LOADING ALONG THE ROAD, PROCEED TO MANEKWANE RESERVE LOADING AND OFF LOADING ALONG THE ROAD, PROCEED TO SANGOYANE RESERVE LOADING AND OFF LOADING AND OFF LOADING ALONG THE ROAD AND TURN BACK TO ULUNDI -PLAZA TAXI RANK USING THE SAME ROUTE.
12.9	KZPRERC2797471 - ULUNDI TO WELA (LOCAL) FROM ULUNDI-PLAZA TAXI RANK TURN RIGHT TO JOIN PRINCESS MAGOGO STREET AND TURN RIGHT TO JOIN KING DINIZULU AND TURN RIGHT WITH P702 AND TURN RIGHT TO WELA RESERVE LOADING AND OFF LOADING ALONG THE ROAD, PASS WELA PRIMARY SCHOOL AND TURN BACK WITH SAME ROUTE TO ULUNDI-PLAZA TAXI RANK.
12.10	KZPRERC2797520 - ULUNDI TO ZONDELA (LOCAL) FROM ULUNDI - PLAZA TAXI RANK TURN LEFT TO JOIN PRINCESS MAGOGO AND TURN LEFT TO JOIN KING ZWELITHINI ROAD, AND TURN RIGHT TO JOIN KING MPANDE STREET, PASS KING MAGEBA PUBLIC SCHOOL AND BACK TO ULUNDI -PLAZA TAXI RANK WITH SAME ROUTE.
12.11	KZPRERC2797569 - ULUNDI TO THOKOZA (LOCAL) FROM ULUNDI - PLAZA TAXI RANK TURN RIGHT TO JOIN PRINCESS MAGOGO STREET, AND TURN LEFT TO JOIN KING DINIZULU, TURN LEFT TO JOIN KING CETSHWAYO HIGHWAY\P700 TURN RIGHT TOWARDS THENGISANGAYE PRIMARY SCHOOL AND PASS THOKOZA STORE LOADING AND OFF LOADING ALONG THE ROAD PROCEED TO THOKOZA RESERVE AND RETURN BACK WITH SAME ROUTE TO ULUNDI-PLAZA TAXI RANK.
12.12	KZPRERC2797618 - ULUNDI TO EZIHLABENI (LOCAL) FROM ULUNDI-PLAZA TAXI RANK TURN RIGHT TO JOIN PRINCESS MAGOGO STREET AND TURN LEFT TO JOIN KING DINIZULU AND TURN LEFT TO JOIN KING CETSHWAYO\P700 PASS ONDINI MUSEUM TURN LEFT TO NDAYINI AND BACK TO JOIN P700 TOWARDS EZIHLABENI RESERVE AND BACK TO ULUNDI PLAZA TAXI RANK WITH SAME ROUTE.





## transport

Department:  
Transport  
Province of KwaZulu-Natal

## GAZETTE

LGKZNG17-2023-JUL

REGION: ALL

12.13	KZPRERC2797667 - ULUNDI TO NHLUNGWANE (LOCAL) FROM ULUNDI - PLAZA TAXI RANK TURN RIGHT TO JOIN PRINCESS MAGOGO AND TURN LEFT TO JOIN KING CETSHWAYO HIGHWAY P700 PASS NOUNOE PRIMARY SCHOOL, PASS MLABA TRIBAL AUTHORITY SCHOOL, TURN LEFT TO NTILINGWE RESERVE LOADING AND OFF LOADING ALONG THE ROAD AND TURN BACK TO P700 TURN LEFT TO KWATHUTHU, PROCEED TO NKONJANE LOADING AND OFF LOADING ALONG THE ROAD AND TURN BACK TO P700, TURN LEFT TO NTABANKULU RESERVE LOADING AND OFF LOADING ALONG THE ROAD, TURN BACK TO P700 PROCEED TO DINDI RESERVE WITH P700 LOADING AND OFF LOADING ALONG THE ROAD, TURN RIGHT WITH D1702 TO NJOMELWANE RESERVE LOADING AND OFF LOADING ALONG THE ROAD AND TURN BACK TO P700 PROCEED AND PASS NHLUNGWANE HIGH SCHOOL TURN LEFT TO ZILULWANE RESERVE LOADING AND OFF LOADING ALONG THE ROAD AND TURN BACK TO P700 TURN RIGHT WITH D1733 TO NQULWANE RESERVE LOADING AND OFF LOADING ALONG THE ROAD AND BACK TO P700 PROCEED AND TURN LEFT WITH HLUSHWANA PRIMARY SCHOOL TO BHEKIMBAZO RESERVE AND BACK TO ULUNDI-PLAZA TAXI RANK USING THE SAME ROUTE.
12.14	KZPRERC2797716 - ULUNDI TO OKHUKHO (LOCAL) FROM ULUNDI PLAZA TAXI RANK TURN RIGHT TO JOIN PRINCESS MAGOGO STREET, AND TURN LEFT TO JOIN KING DINIZULU HIGHWAY AND TURN LEFT TO KING CETSHWAYO P700 PASS MGABABA RESERVE LOADING AND OFF LOADING ALONG THE ROAD PROCEED TO OKHUKHO MINE AND TURN BACK TO ULUNDI PLAZA TAXI RANK USING THE SAME ROUTE.
12.15	KZPRERC2797765 - ULUNDI TO DUMANENI (LOCAL) FROM ULUNDI PLAZA TAXI RANK TURN RIGHT TO JOIN PRINCESS MAGOGO STREET AND TURN LEFT TO KING CETSHWAYO P700 AND TURN RIGHT TO DUMANENI RESERVE LOADING AND OFF LOADING ALONG THE ROAD PASS TSHENILOLWAZI SCHOOL PROCEED TO DUMANENI AND PASS KWAMAYISE STORE AND PROCEED TO EKJULENI SCHOOL AND TURN BACK TO ULUNDI-PLAZA TAXI RANK USING THE SAME ROUTE.
12.16	KZPRERC2797814 - ULUNDI TO HLOPHEKHULU (LOCAL) FROM ULUNDI-PLAZA TAXI RANK TURN RIGHT TO PRINCESS MAGOGO STREET AND TURN LEFT TO KING DINIZULU HIGHWAY AND TURN LEFT TO KING CETSHWAYO AND TURN LEFT WITH D1700 PROCEED TO HLOPHEKHULU TURN RIGHT TO D1715 PASS KWAGJIMA STORE AND TURN BACK AND TURN BACK AT HLOPHEKHULU RESERVE AND TURN BACK TO ULUNDI-PLAZA TAXI RANK USING THE SAME ROUTE.
12.17	KZPRERC2797863 - ULUNDI TO KWACEZA (LOCAL) FROM ULUNDI PLAZA TAXI RANK ASSOCIATION TURN RIGHT TO JOIN PRINCESS MAGOGO STREET AND TURN RIGHT TO JOIN KING DINUZULU HIGHWAY PROCEED TO JOIN P522, PROCEED TO MADAKA RESERVE LOADING AND OFF LOADING ALONG THE ROAD, PROCEED TO NDINDE RESERVE LOADING AND OFF LOADING ALONG THE ROAD, PROCEED TO MAME RESERVE, LOADING AND OFF LOADING ALONG THE ROAD PROCEED WITH P521R66 AND TURN LEFT WITH P487 TO KWACEZA PROCEED TO PHANGODE RESERVE LOADING AND OFF LOADING ALONG THE ROAD, PROCEED TO EZIMFABENI RESERVE LOADING AND OFF LOADING ALONG THE ROAD, PROCEED TO DLABANE RESERVE LOADING AND OFF LOADING ALONG THE ROAD, PROCEED TO DAMBA RESERVE LOADING AND OFF LOADING ALONG THE ROAD, PROCEED TO NHLONGA RESERVE LOADING AND OFF LOADING ALONG THE ROAD, PROCEED TO KWA BRUSH RESERVE LOADING AND OFF LOADING ALONG THE ROAD, TURN WITH D1722 TO THULASIZWE RESERVE LOADING AND OFF LOADING ALONG THE ROAD, PROCEED TO KWADUVELA RESERVE, AND TURN LEFT TO THULASIZWE HOSPITAL AND TURN BACK TO CEZA HOSPITAL, PROCEED TO MPHONGOZINI SCHOOL LOADING AND OFF LOADING ALONG THE ROAD AND BACK TO ULUNDI PLAZA TAXI RANK USING THE SAME ROUTE.
12.18	KZPRERC2797912 - ULUNDI TO ISITETEMU IDLEBE (LOCAL) FROM ULUNDI-TAXI RANK AND TURN RIGHT TO JOIN PRINCESS MAGOGO STREET AND TURN RIGHT TO JOIN KING DINIZULU HIGHWAY AND TURN LEFT TO JOIN P244 AND PROCEED PASS NKONJENI AREA, AND PROCEED TO MHLAHLANE RESERVE AND TURN RIGHT TO JOIN P704 PROCEED TO KWAMAHLEZA RESERVE AND TURN RIGHT TO JOIN 2292, PROCEED TO GOQO RESERVE, PROCEED TO KWANGENETSHENI RESERVE AND TURN BACK TO JOIN P704, PROCEED AND PASS IDLEBE STORE AND TURN RIGHT TO D1718, PASS IDLEBE SCHOOL AND TURN RIGHT WITH 2293 PROCEED TO OGODWENI RESERVE PROCEED TO D1718 AND TURN RIGHT WITH P704 PASS MWELASE PRIMARY SCHOOL PROCEED TO MLOVU RESERVE AND TURN BACK WITH P704 AND TURN RIGHT WITH D1719 TO ISITETEMU RESERVE LOADING AND OFF LOADING ALONG THE ROAD AND TURN BACK TO ULUNDI-PLAZA TAXI RANK USING THE SAME ROUTE.
12.19	KZPRERC2797961 - ULUNDI TO OSUTHU (LOCAL) FROM ULUNDI PLAZA TAXI RANK TURN RIGHT TO JOIN PRINCESS MAGOGO STREET AND TURN RIGHT TO JOIN KING DINIZULU HIGHWAY PROCEED TO P522 PASS NDINDE RESERVE PROCEED PASS KWAMAME TURN LEFT WITH D1820 TO OSUTU RESERVE LOADING AND OFF LOADING ALONG THE ROAD PROCEED PASS SONKESHANA PRIMARY SCHOOL LOADING AND OFF LOADING ALONG THE ROAD, PROCEED AND PASS OSUTHU SCHOOL LOADING AND OFF LOADING ALONG THE ROAD PROCEED AND PASS QUEEN KAMSWELI SCHOOL LOADING AND OFF LOADING ALONG THE ROAD AND PROCEED TO OSUTHU TAXI RANK LOADING AND OFF LOADING ALONG THE ROAD AND TURN BACK TO ULUNDI PLAZA TAXI RANK USING THE SAME ROUTE.
12.20	KZPRERC2798010 - ULUNDI TO ESIGODIPHOLA (LOCAL) FROM ULUNDI PLAZA TAXI RANK AND TURN RIGHT TO JOIN PRINCESS MAGOGO STREET AND TURN LEFT TO JOIN KING DINIZULU HIGHWAY AND TURN RIGHT TO JOIN R34 LOADING AND OFF LOADING ALONG THE ROAD PROCEED AND PASS MAKHOSINI RESERVE AND TURN RIGHT TO LANDULWAZI PRIMARY SCHOOL AND PROCEED TO ESIGODIPHOLA RESERVE LOADING AND OFF LOADING ALONG THE ROAD, PROCEED AND PASS LANDULWAZI PRIMARY SCHOOL LOADING AND OFF LOADING ALONG THE ROAD AND TURN BACK TO ULUNDI PLAZA TAXI RANK USING THE SAME ROUTE DETAILED.
12.21	KZPRERC2798059 - ULUNDI TO DENNY DALTON (LOCAL) FROM ULUNDI PLAZA TAXI RANK AND TURN RIGHT TO JOIN PRINCESS MAGOGO STREET AND TURN LEFT TO JOIN KING DINIZULU HIGHWAY PROCEED TO ULUNDI 19 WITH P52 AND TURN RIGHT TO JOIN R34, PROCEED TO EMAKHOSINI RESERVE LOADING AND OFF LOADING ALONG THE ROAD AND PROCEED AND CROSS MAPHOMA BRIDGE PASS MPOFAZANA CRÈCHE PROCEED TO P47 AND TURN RIGHT TO DENNY DALTON PASS MDUMEZWENI STORE LOADING AND OFF LOADING ALONG THE ROAD PROCEED AND TURN RIGHT WITH PASS BUHLEBELANGA SCHOOL LOADING AND OFF LOADING ALONG THE ROAD AND TURN LEFT PASS MPUNGAMHLOPHE POLICE STATION LOADING AND OFF LOADING ALONG THE ROAD PASS PENTECOSTAL CHURCH LOADING AND OFF LOADING ALONG THE ROAD PROCEED WITH D 3142 LOADING AND OFF LOADING ALONG THE ROAD AND TURN LEFT WITH D 3144 PROCEED TO EZIBOMVU RESERVE AND TURN BACK TO ULUNDI-PLAZA TAXI RANK USING THE SAME ROUTE.
12.22	KZPRERC2798108 - ULUNDI TO BABANANGO (LOCAL DISTANCE) FROM ULUNDI - PLAZA TAXI RANK AND TURN RIGHT TO JOIN PRINCESS MAGOGO STREET AND TURN LEFT TO JOIN KING DINIZULU HIGHWAY, AND PROCEED TO ULUNDI 19 WITH R 66 TO JOIN R34 PASS EMAKHOSINI RESERVE AND TURN LEFT TO BABANANGO RESERVE WITH P432 LOADING AND OFF LOADING ALONG THE ROAD PROCEED WITH P432 TO BABANAGO PASS KONINGSDAL FARM PROCEED AND CROSS MPMBENI BRIDGE PROCEED TO P250, LOADING AND OFF LOADING ALONG THE ROAD TURN RIGHT TO JOIN P48 PROCEED TO BABANANGO LOADING AND OFF LOADING ALONG THE ROAD, PASS BABANANGO VILLAGE PROCEED TO BABANANGO TAXI RANK AND TURN BACK TO ULUNDI - PLAZA TAXI RANK USING THE SAME ROUTE.
12.23	KZPRERC2798157 - ULUNDI VIA KWACEZA TO VRYHEID (LONG DISTANCE) FROM ULUNDI-PLAZA TAXI RANK TURN RIGHT TO JOIN PRINCESS MAGOGO STREET AND TURN RIGHT TO JOIN KING DINIZULU HIGHWAY PROCEED TO JOIN P522, PROCEED TO MADAKA RESERVE LOADING AND OFF LOADING ALONG THE ROAD, PROCEED TO NDINDE RESERVE LOADING AND OFF LOADING ALONG THE ROAD, PROCEED TO MAME RESERVE, LOADING AND OFF LOADING ALONG THE ROAD PROCEED WITH P521 R66 AND TURN LEFT TO KWA-CEZA PROCEED TO PHANGODE RESERVE LOADING AND OFF LOADING ALONG THE ROAD, PROCEED TO EZIMFABENI RESERVE, LOADING AND OFF LOADING ALONG THE ROAD, PROCEED TO DLABANE RESERVE LOADING AND OFF LOADING ALONG THE ROAD, PROCEED TO DAMBA RESERVE LOADING AND OFF LOADING ALONG THE ROAD, PROCEED TO NHLONGA RESERVE LOADING AND OFF LOADING ALONG THE ROAD, PROCEED TO KWA-BRUSH RESERVE LOADING AND OFF LOADING ALONG THE ROAD, TURN WITH D172 TO THULASIZWE RESERVE LOADING AND OFF LOADING ALONG THE ROAD, PROCEED TO KWADUVELA RESERVE PROCEED TO P487 TURN RIGHT TO JOIN R34, TURN RIGHT AND PROCEED TO VRYHEID TAXI RANK OFF LOADING AND TURN BACK TO KWADUVELA USING THE SAME ROUTE.
12.24	KZPRERC2798255 - ULUNDI TO DUMANENI (LOCAL) FROM ULUNDI PLAZA TAXI RANK TURN RIGHT TO JOIN PRINCESS MAGOGO STREET AND TURN LEFT TO JOIN KING DINUZULU AND TURN LEFT TO JOIN KING CETSHWAYO P700 PASS ONDINI MUSEUM PROCEED TO DUMANENI RESERVE LOADING AND OFF LOADING AND BACK THROUGH THE SAME ROUTE.



## transport

Department:  
Transport  
Province of KwaZulu-Natal

## GAZETTE

LGKZNG17-2023-JUL

REGION: ALL

12.25	KZPRERC2798304 - ULUNDI TO DUNDEE (LONG DISTANCE) FROM ULUNDI TAXI RANK TURN RIGHT TO JOIN PRINCESS MAGOGO AND TURN LEFT TO JOIN KING DINIZULU HIGHWAY JOIN R66, PROCEED TO ULUNDI19 AND TURN RIGHT TO JOIN R34 PROCEED AND TURN LEFT TO JOIN R33, TURN LEFT AND PROCEED WITH R33 TO DUNDEE AND TURN RIGHT TAXI RANK. OFFLOAD AND LOAD PASSENGERS BACK TO ULUNDI USING THE SAME ROUTE.
12.26	KZPRERC2798402 - ULUNDI TO LADYSMITH (LONG DISTANCE) FROM ULUNDI TAXI RANK TURN RIGHT TO JOIN PRINCESS MAGOGO STREET, TURN LEFT TO JOIN KING DINUZULU HIGHWAY, PROCEED TO ULUNDI 19 TURN RIGHT TO JOIN R34, PROCEED TO R33, PROCEED TO DUNDEE PROCEED TO R602, PROCEED TO N11 BECOMING NEWCASTLE ROAD, PROCEED TO LADYSMITH TAXI RANK ON QUEEN STREET OFF LOADING AND LOADING AND BACK TO ULUNDI USING THE SAME ROUTE.
12.27	KZPRERC2797128 - ULUNDI TO UNIT A (LOCAL) FROM ULUNDI PLAZA TAXI RANK TURN RIGHT TO JOIN PRINCESS MAGOGO AND TURN LEFT TO JOIN KING DINIZULU STREET, TURN LEFT TO JOIN MNYAMANA ROAD TURN LEFT TO JOIN MFOLOZI STREET AND TURN BACK TO ULUNDI PLAZA TAXI RANK USING THE SAME ROUTE.





## transport

Department:  
Transport  
Province of KwaZulu-Natal

## GAZETTE

LGKZNG17-2023-JUL

REGION: ALL

1) <b>Application Number:</b> APP0143321	2) <b>Gazette Number:</b> LGKZNG17-2023-JUL
3) <b>Applicant:</b> CC NTULI <b>ID NO.</b> 7207020430082 <b>Association:</b> MAHLABATHINI-ULUNDI TRANS. ASSOCIATION	4) <b>Applicant Address:</b> P O BOX 365 MAHLABATHINI 3865
5) <b>Existing Licence Holder:</b> NOT APPLICABLE <b>ID NO.</b> NOT APPLICABLE	6) <b>Existing Licence Holder Address:</b> NOT APPLICABLE
7) <b>Type of application:</b> ADD AUTHORISATIONS/ROUTES	8) <b>Operating Licence Number:</b> LGKZN0803001506
9) <b>Vehicle Type:</b> MINIBUS	10) 1 X 15 (SEATED) + 0 (STANDING)
11) <b>Region:</b> ZULULAND	
12.1	KZPRERC2797030 - ULUNDI TO MABEDLANA (LOCAL) FROM ULUNDI PLAZA TAXI RANK TURN RIGHT TO JOIN PRINCESS MAGOGO CROSS KING DINIZULU GO STRAIGHT AND TURN LEFT WITH INKOSI GUMEDE STREET WHICH BECOMES UMKHULUTSHANE STREET AND TURN TO JOIN P734 ROAD TO NDLOVANE HIGH SCHOOL ROAD.GO STRAIGHT, LOADING AND OFFLOADING ALONG THE ROAD, TURN RIGHT ON THE RESERVOIR TANKS TOWARDS MHLAHLANE RESERVE LOADING AND OFFLOADING ALONG THE ROAD AND TURN BACK TO ULUNDI PLAZA TAXI RANK USING THE SAME ROUTE.
12.2	KZPRERC2797079 - ULUNDI TO MKHAZANA (LOCAL) FROM ULUNDI PLAZA TAXI RANK TURN RIGHT TO JOIN PRINCESS MAGOGO CROSS KING DINIZULU STRAIGHT TO MKHAZANE LOADING AND OFF-LOADING ALONG THE ROAD STRAIGHT AND PASS MAQHINGA HIGH SCHOOL TURN RIGHT TOWARDS GODLUMKHONTO PRIMARY SCHOOL AND TURN BACK TOWARDS WHITE UMFOLOZI BRIDGE TOWARDS KWAMJIBHA RESERVE AND TURN BACK TO ULUNDI PLAZA TAXI RANK USING THE SAME ROUTE.
12.3	KZPRERC2797177 - ULUNDI TO UNIT C & D (LOCAL) FROM ULUNDI PLAZA TAXI RANK TURN RIGHT TO JOIN PRINCESS MAGOGO STREET AND TURN LEFT JOIN KING ZWELITHINI STREET PROCEED AND PASS UNIT C LOADING AND OFF LOADING ALONG THE ROAD PASS, PRINCE DABULAMANZI SCHOOL TURN RIGHT TO JOIN KING SHAKA STREET TO SECTION D AND TURN LEFT TO JOIN DR. DENNIS MADIDE STREET PROCEEDING TO EMTHONJANENI STREET LOADING AND OFF LOADING ALONG THE ROAD TURN RIGHT TO JOIN F.T MDALOSE STREET LOADING AND OFF LOADING ALONG THE ROAD. TURN BACK TO ULUNDI PLAZA TAXI RANK USING THE SAME ROUTE.
12.4	KZPRERC2797226 - ULUNDI TO MASHONA (LOCAL) FROM ULUNDI PLAZA TAXI RANK TURN RIGHT TO JOIN PRINCESS MAGOGO AND TURN RIGHT TO JOIN KING DINIZULU ROAD LOADING AND OFF LOADING ALONG THE ROAD, PASS MAHLABATHINI PRIMARY SCHOOL TURN RIGHT TO JOIN P702 LOADING AND OFF LOADING ALONG THE ROAD PROCEED TO ST. FRANCIS HOSPITAL AND TURN BACK TO ULUNDI PLAZA TAXI RANK USING THE SAME ROUTE.
12.5	KZPRERC2797275 - ULUNDI TO NCONJENI (LOCAL) FROM ULUNDI PLAZA TAXI RANK TURN RIGHT TO JOIN PRINCESS MAGOGO STREET AND TURN RIGHT TO JOIN KING DINIZULU AND TURN LEFT TO JOIN P244MAYIWANE-MASHONA JUNCTION TURN RIGHT WITH D1721 TO NCONJENI HOSPITAL LOADING AND OFF LOADING ALONG THE ROAD PROCEED TO KWAPHINDANGENE RESERVE LOADING AND OFF LOADING ALONG THE ROAD, PROCEED TO KWANGILAZI STORE LOADING AND OFF LOADING ALONG THE ROAD, PROCEED WITH D1717 TO VEZUNYAWO AND NOMDIYA AND TURN RIGHT WITH P244 BACK TO ULUNDI PLAZA TAXI RANK USING THE SAME ROUTE.
12.6	KZPRERC2797324 - ULUNDI TO NHLAZATSE (LOCAL) FROM ULUNDI PLAZA TAXI RANK TURN RIGHT TO JOIN PRINCESS MAGOGO STREET AND TURN RIGHT TO JOIN KING DINIZULU STREET AND TURN LEFT WITH P244 PROCEED TO MHLAHLANE RESERVE LOADING AND OFF LOADING ALONG THE ROAD,PASS THWASANE HIGH SCHOOL PROCEED TO NHLAZATSE RESERVE LOADING AND OFF LOADING ALONG THE ROAD AND TURN BACK TO ULUNDI PLAZA TAXI RANK USING THE SAME ROUTES.
12.7	KZPRERC2797373 - ULUNDI TO XOLO \ LOMO (LOCAL) FROM ULUNDI PLAZA TAXI RANK TURN RIGHT TO JOIN PRINCESS MAGOGO STREET AND TURN RIGHT TO JOIN KING DINIZULU HIGHWAY AND TURN RIGHT TO JOIN P702 PROCEED AND PASS MASHONA, PASS ST FRANSIS, PASS KWAVUTHELA RESERVE, LOADING AND OFF LOADING ALONG THE ROAD AND PROCEED TO XOLO LOADING AND OFF LOADING ALONG THE ROAD PROCEED TO ISPHIVA RESERVE\LOMO LOADING AND OFF LOADING ALONG THE ROAD AND TURN LEFT TO XASANA RESERVE LOADING AND OFF LOADING ALONG THE ROAD AND TURN BACK TO P702 PROCEED TO LOMO RESERVE LOADING AND OFF LOADING ALONG THE ROAD ,PROCEED TO ISIPHIVA RESERVE LOADING AND OFF LOADING ALONG THE ROAD PROCEED WITH P702 AND PASS LOMO CLINIC LOADING AND OFF LOADING ALONG THE ROAD AND PASS MTHUNZIWOXOLO SCHOOL PROCEED WITH P702 LOADING AND OFF LOADING ALONG THE ROAD AND TURN BACK TO ULUNDI PLAZA TAXI RANK USING THE SAME ROUTE.
12.8	KZPRERC2797422 - ULUNDI TO NTANDAKUWELA (LOCAL). FROM ULUNDI PLAZA TAXI RANK TURN RIGHT TO JOIN PRINCESS MAGOGO STREET AND TURN RIGHT TO JOIN KING DINIZULU HIGHWAY, TURN RIGHT TO JOIN P702 AND PROCEED TO NTANDAKUWELA RESERVE LOADING AND OFF LOADING ALONG THE ROAD, PROCEED TO MANEKWANE RESERVE LOADING AND OFF LOADING ALONG THE ROAD, PROCEED TO SANGOYANE RESERVE LOADING AND OFF LOADING AND OFF LOADING ALONG THE ROAD AND TURN BACK TO ULUNDI -PLAZA TAXI RANK USING THE SAME ROUTE.
12.9	KZPRERC2797471 - ULUNDI TO WELA (LOCAL) FROM ULUNDI-PLAZA TAXI RANK TURN RIGHT TO JOIN PRINCESS MAGOGO STREET AND TURN RIGHT TO JOIN KING DINIZULU AND TURN RIGHT WITH P702 AND TURN RIGHT TO WELA RESERVE LOADING AND OFF LOADING ALONG THE ROAD, PASS WELA PRIMARY SCHOOL AND TURN BACK WITH SAME ROUTE TO ULUNDI-PLAZA TAXI RANK.
12.10	KZPRERC2797520 - ULUNDI TO ZONDELA (LOCAL) FROM ULUNDI - PLAZA TAXI RANK TURN LEFT TO JOIN PRINCESS MAGOGO AND TURN LEFT TO JOIN KING ZWELITHINI ROAD, AND TURN RIGHT TO JOIN KING MPANDE STREET, PASS KING MAGEBA PUBLIC SCHOOL AND BACK TO ULUNDI -PLAZA TAXI RANK WITH SAME ROUTE.
12.11	KZPRERC2797569 - ULUNDI TO THOKOZA (LOCAL) FROM ULUNDI - PLAZA TAXI RANK TURN RIGHT TO JOIN PRINCESS MAGOGO STREET, AND TURN LEFT TO JOIN KING DINIZULU, TURN LEFT TO JOIN KING CETSHWAYO HIGHWAY\P700 TURN RIGHT TOWARDS THENGISANGAYE PRIMARY SCHOOL AND PASS THOKOZA STORE LOADING AND OFF LOADING ALONG THE ROAD PROCEED TO THOKOZA RESERVE AND RETURN BACK WITH SAME ROUTE TO ULUNDI-PLAZA TAXI RANK.
12.12	KZPRERC2797618 - ULUNDI TO EZIHLABENI (LOCAL) FROM ULUNDI-PLAZA TAXI RANK TURN RIGHT TO JOIN PRINCESS MAGOGO STREET AND TURN LEFT TO JOIN KING DINIZULU AND TURN LEFT TO JOIN KING CETSHWAYO\P700 PASS ONDINI MUSEUM TURN LEFT TO NDAYINI AND BACK TO JOIN P700 TOWARDS EZIHLABENI RESERVE AND BACK TO ULUNDI PLAZA TAXI RANK WITH SAME ROUTE.



## transport

Department:  
Transport  
Province of KwaZulu-Natal

## GAZETTE

LGKZNG17-2023-JUL

REGION: ALL

12.13	KZPRERC2797667 - ULUNDI TO NHLUNGWANE (LOCAL) FROM ULUNDI - PLAZA TAXI RANK TURN RIGHT TO JOIN PRINCESS MAGOGO AND TURN LEFT TO JOIN KING CETSHWAYO HIGHWAY P700 PASS NOUNOE PRIMARY SCHOOL, PASS MLABA TRIBAL AUTHORITY SCHOOL, TURN LEFT TO NTILINGWE RESERVE LOADING AND OFF LOADING ALONG THE ROAD AND TURN BACK TO P700 TURN LEFT TO KWATHUTHU, PROCEED TO NKONJANE LOADING AND OFF LOADING ALONG THE ROAD AND TURN BACK TO P700, TURN LEFT TO NTABANKULU RESERVE LOADING AND OFF LOADING ALONG THE ROAD, TURN BACK TO P700 PROCEED TO DINDI RESERVE WITH P700 LOADING AND OFF LOADING ALONG THE ROAD, TURN RIGHT WITH D1702 TO NJOMELWANE RESERVE LOADING AND OFF LOADING ALONG THE ROAD AND TURN BACK TO P700 PROCEED AND PASS NHLUNGWANE HIGH SCHOOL TURN LEFT TO ZILULWANE RESERVE LOADING AND OFF LOADING ALONG THE ROAD AND TURN BACK TO P700 TURN RIGHT WITH D1733 TO NQULWANE RESERVE LOADING AND OFF LOADING ALONG THE ROAD AND BACK TO P700 PROCEED AND TURN LEFT WITH HLUSHWANA PRIMARY SCHOOL TO BHEKIMBAZO RESERVE AND BACK TO ULUNDI-PLAZA TAXI RANK USING THE SAME ROUTE.
12.14	KZPRERC2797716 - ULUNDI TO OKHUKHO (LOCAL) FROM ULUNDI PLAZA TAXI RANK TURN RIGHT TO JOIN PRINCESS MAGOGO STREET, AND TURN LEFT TO JOIN KING DINIZULU HIGHWAY AND TURN LEFT TO KING CETSHWAYO P700 PASS MGABABA RESERVE LOADING AND OFF LOADING ALONG THE ROAD PROCEED TO OKHUKHO MINE AND TURN BACK TO ULUNDI PLAZA TAXI RANK USING THE SAME ROUTE.
12.15	KZPRERC2797765 - ULUNDI TO DUMANENI (LOCAL) FROM ULUNDI PLAZA TAXI RANK TURN RIGHT TO JOIN PRINCESS MAGOGO STREET AND TURN LEFT TO KING CETSHWAYO P700 AND TURN RIGHT TO DUMANENI RESERVE LOADING AND OFF LOADING ALONG THE ROAD PASS TSHENILOLWAZI SCHOOL PROCEED TO DUMANENI AND PASS KWAMAYISE STORE AND PROCEED TO EKJULENI SCHOOL AND TURN BACK TO ULUNDI-PLAZA TAXI RANK USING THE SAME ROUTE.
12.16	KZPRERC2797814 - ULUNDI TO HLOPHEKHULU (LOCAL) FROM ULUNDI-PLAZA TAXI RANK TURN RIGHT TO PRINCESS MAGOGO STREET AND TURN LEFT TO KING DINIZULU HIGHWAY AND TURN LEFT TO KING CETSHWAYO AND TURN LEFT WITH D1700 PROCEED TO HLOPHEKHULU TURN RIGHT TO D1715 PASS KWAGJIMA STORE AND TURN BACK AND TURN BACK AT HLOPHEKHULU RESERVE AND TURN BACK TO ULUNDI-PLAZA TAXI RANK USING THE SAME ROUTE.
12.17	KZPRERC2797863 - ULUNDI TO KWACEZA (LOCAL) FROM ULUNDI PLAZA TAXI RANK ASSOCIATION TURN RIGHT TO JOIN PRINCESS MAGOGO STREET AND TURN RIGHT TO JOIN KING DINUZULU HIGHWAY PROCEED TO JOIN P522, PROCEED TO MADAKA RESERVE LOADING AND OFF LOADING ALONG THE ROAD, PROCEED TO NDINDE RESERVE LOADING AND OFF LOADING ALONG THE ROAD, PROCEED TO MAME RESERVE, LOADING AND OFF LOADING ALONG THE ROAD PROCEED WITH P521R66 AND TURN LEFT WITH P487 TO KWACEZA PROCEED TO PHANGODE RESERVE LOADING AND OFF LOADING ALONG THE ROAD, PROCEED TO EZIMFABENI RESERVE LOADING AND OFF LOADING ALONG THE ROAD, PROCEED TO DLABANE RESERVE LOADING AND OFF LOADING ALONG THE ROAD, PROCEED TO DAMBA RESERVE LOADING AND OFF LOADING ALONG THE ROAD, PROCEED TO NHLONGA RESERVE LOADING AND OFF LOADING ALONG THE ROAD, PROCEED TO KWA BRUSH RESERVE LOADING AND OFF LOADING ALONG THE ROAD, TURN WITH D1722 TO THULASIZWE RESERVE LOADING AND OFF LOADING ALONG THE ROAD, PROCEED TO KWADUVELA RESERVE, AND TURN LEFT TO THULASIZWE HOSPITAL AND TURN BACK TO CEZA HOSPITAL, PROCEED TO MPHONGOZINI SCHOOL LOADING AND OFF LOADING ALONG THE ROAD AND BACK TO ULUNDI PLAZA TAXI RANK USING THE SAME ROUTE.
12.18	KZPRERC2797912 - ULUNDI TO ISITETEMU IDLEBE (LOCAL) FROM ULUNDI-TAXI RANK AND TURN RIGHT TO JOIN PRINCESS MAGOGO STREET AND TURN RIGHT TO JOIN KING DINIZULU HIGHWAY AND TURN LEFT TO JOIN P244 AND PROCEED PASS NKONJENI AREA, AND PROCEED TO MHLAHLANE RESERVE AND TURN RIGHT TO JOIN P704 PROCEED TO KWAMAHLEZA RESERVE AND TURN RIGHT TO JOIN 2292, PROCEED TO GOQO RESERVE, PROCEED TO KWANGENETSHENI RESERVE AND TURN BACK TO JOIN P704, PROCEED AND PASS IDLEBE STORE AND TURN RIGHT TO D1718, PASS IDLEBE SCHOOL AND TURN RIGHT WITH 2293 PROCEED TO OGODWENI RESERVE PROCEED TO D1718 AND TURN RIGHT WITH P704 PASS MWELASE PRIMARY SCHOOL PROCEED TO MLOVU RESERVE AND TURN BACK WITH P704 AND TURN RIGHT WITH D1719 TO ISITETEMU RESERVE LOADING AND OFF LOADING ALONG THE ROAD AND TURN BACK TO ULUNDI-PLAZA TAXI RANK USING THE SAME ROUTE.
12.19	KZPRERC2797961 - ULUNDI TO OSUTHU (LOCAL) FROM ULUNDI PLAZA TAXI RANK TURN RIGHT TO JOIN PRINCESS MAGOGO STREET AND TURN RIGHT TO JOIN KING DINIZULU HIGHWAY PROCEED TO P522 PASS NDINDE RESERVE PROCEED PASS KWAMAME TURN LEFT WITH D1820 TO OSUTU RESERVE LOADING AND OFF LOADING ALONG THE ROAD PROCEED PASS SONKESHANA PRIMARY SCHOOL LOADING AND OFF LOADING ALONG THE ROAD, PROCEED AND PASS OSUTHU SCHOOL LOADING AND OFF LOADING ALONG THE ROAD PROCEED AND PASS QUEEN KAMSWELI SCHOOL LOADING AND OFF LOADING ALONG THE ROAD AND PROCEED TO OSUTHU TAXI RANK LOADING AND OFF LOADING ALONG THE ROAD AND TURN BACK TO ULUNDI PLAZA TAXI RANK USING THE SAME ROUTE.
12.20	KZPRERC2798010 - ULUNDI TO ESIGODIPHOLA (LOCAL) FROM ULUNDI PLAZA TAXI RANK AND TURN RIGHT TO JOIN PRINCESS MAGOGO STREET AND TURN LEFT TO JOIN KING DINIZULU HIGHWAY AND TURN RIGHT TO JOIN R34 LOADING AND OFF LOADING ALONG THE ROAD PROCEED AND PASS MAKHOSINI RESERVE AND TURN RIGHT TO LANDULWAZI PRIMARY SCHOOL AND PROCEED TO ESIGODIPHOLA RESERVE LOADING AND OFF LOADING ALONG THE ROAD, PROCEED AND PASS LANDULWAZI PRIMARY SCHOOL LOADING AND OFF LOADING ALONG THE ROAD AND TURN BACK TO ULUNDI PLAZA TAXI RANK USING THE SAME ROUTE DETAILED.
12.21	KZPRERC2798059 - ULUNDI TO DENNY DALTON (LOCAL) FROM ULUNDI PLAZA TAXI RANK AND TURN RIGHT TO JOIN PRINCESS MAGOGO STREET AND TURN LEFT TO JOIN KING DINIZULU HIGHWAY PROCEED TO ULUNDI 19 WITH P52 AND TURN RIGHT TO JOIN R34, PROCEED TO EMAKHOSINI RESERVE LOADING AND OFF LOADING ALONG THE ROAD PROCEED AND CROSS MAPHOMA BRIDGE PASS MPOFAZANA CRÈCHE PROCEED TO P47 AND TURN RIGHT TO DENNY DALTON PASS MDUMEZWENI STORE LOADING AND OFF LOADING ALONG THE ROAD PROCEED AND TURN RIGHT WITH PASS BUHLEBELANGA SCHOOL LOADING AND OFF LOADING ALONG THE ROAD AND TURN LEFT PASS MPUNGAMHLOPHE POLICE STATION LOADING AND OFF LOADING ALONG THE ROAD PASS PENTECOSTAL CHURCH LOADING AND OFF LOADING ALONG THE ROAD PROCEED WITH D 3142 LOADING AND OFF LOADING ALONG THE ROAD AND TURN LEFT WITH D 3144 PROCEED TO EZIBOMVU RESERVE AND TURN BACK TO ULUNDI-PLAZA TAXI RANK USING THE SAME ROUTE.
12.22	KZPRERC2798108 - ULUNDI TO BABANANGO (LOCAL DISTANCE) FROM ULUNDI - PLAZA TAXI RANK AND TURN RIGHT TO JOIN PRINCESS MAGOGO STREET AND TURN LEFT TO JOIN KING DINIZULU HIGHWAY, AND PROCEED TO ULUNDI 19 WITH R 66 TO JOIN R34 PASS EMAKHOSINI RESERVE AND TURN LEFT TO BABANANGO RESERVE WITH P432 LOADING AND OFF LOADING ALONG THE ROAD PROCEED WITH P432 TO BABANAGO PASS KONINGSDAL FARM PROCEED AND CROSS MPMBENI BRIDGE PROCEED TO P250, LOADING AND OFF LOADING ALONG THE ROAD TURN RIGHT TO JOIN P48 PROCEED TO BABANANGO LOADING AND OFF LOADING ALONG THE ROAD, PASS BABANANGO VILLAGE PROCEED TO BABANANGO TAXI RANK AND TURN BACK TO ULUNDI - PLAZA TAXI RANK USING THE SAME ROUTE.
12.23	KZPRERC2798157 - ULUNDI VIA KWACEZA TO VRYHEID (LONG DISTANCE) FROM ULUNDI-PLAZA TAXI RANK TURN RIGHT TO JOIN PRINCESS MAGOGO STREET AND TURN RIGHT TO JOIN KING DINIZULU HIGHWAY PROCEED TO JOIN P522, PROCEED TO MADAKA RESERVE LOADING AND OFF LOADING ALONG THE ROAD, PROCEED TO NDINDE RESERVE LOADING AND OFF LOADING ALONG THE ROAD, PROCEED TO MAME RESERVE, LOADING AND OFF LOADING ALONG THE ROAD PROCEED WITH P521 R66 AND TURN LEFT TO KWA-CEZA PROCEED TO PHANGODE RESERVE LOADING AND OFF LOADING ALONG THE ROAD, PROCEED TO EZIMFABENI RESERVE, LOADING AND OFF LOADING ALONG THE ROAD, PROCEED TO DLABANE RESERVE LOADING AND OFF LOADING ALONG THE ROAD, PROCEED TO DAMBA RESERVE LOADING AND OFF LOADING ALONG THE ROAD, PROCEED TO NHLONGA RESERVE LOADING AND OFF LOADING ALONG THE ROAD, PROCEED TO KWA-BRUSH RESERVE LOADING AND OFF LOADING ALONG THE ROAD, TURN WITH D172 TO THULASIZWE RESERVE LOADING AND OFF LOADING ALONG THE ROAD, PROCEED TO KWADUVELA RESERVE PROCEED TO P487 TURN RIGHT TO JOIN R34, TURN RIGHT AND PROCEED TO VRYHEID TAXI RANK OFF LOADING AND TURN BACK TO KWADUVELA USING THE SAME ROUTE.
12.24	KZPRERC2798255 - ULUNDI TO DUMANENI (LOCAL) FROM ULUNDI PLAZA TAXI RANK TURN RIGHT TO JOIN PRINCESS MAGOGO STREET AND TURN LEFT TO JOIN KING DINUZULU AND TURN LEFT TO JOIN KING CETSHWAYO P700 PASS ONDINI MUSEUM PROCEED TO DUMANENI RESERVE LOADING AND OFF LOADING AND BACK THROUGH THE SAME ROUTE.

**transport**

Department:  
Transport  
Province of KwaZulu-Natal

**GAZETTE**

LGKZNG17-2023-JUL

REGION: ALL

12.25	KZPRERC2798304 - ULUNDI TO DUNDEE (LONG DISTANCE) FROM ULUNDI TAXI RANK TURN RIGHT TO JOIN PRINCESS MAGOGO AND TURN LEFT TO JOIN KING DINIZULU HIGHWAY JOIN R66, PROCEED TO ULUNDI19 AND TURN RIGHT TO JOIN R34 PROCEED AND TURN LEFT TO JOIN R33, TURN LEFT AND PROCEED WITH R33 TO DUNDEE AND TURN RIGHT TAXI RANK. OFFLOAD AND LOAD PASSENGERS BACK TO ULUNDI USING THE SAME ROUTE.
12.26	KZPRERC2798402 - ULUNDI TO LADYSMITH (LONG DISTANCE) FROM ULUNDI TAXI RANK TURN RIGHT TO JOIN PRINCESS MAGOGO STREET, TURN LEFT TO JOIN KING DINUZULU HIGHWAY, PROCEED TO ULUNDI 19 TURN RIGHT TO JOIN R34, PROCEED TO R33, PROCEED TO DUNDEE PROCEED TO R602, PROCEED TO N11 BECOMING NEWCASTLE ROAD, PROCEED TO LADYSMITH TAXI RANK ON QUEEN STREET OFF LOADING AND LOADING AND BACK TO ULUNDI USING THE SAME ROUTE.
12.27	KZPRERC2797128 - ULUNDI TO UNIT A (LOCAL) FROM ULUNDI PLAZA TAXI RANK TURN RIGHT TO JOIN PRINCESS MAGOGO AND TURN LEFT TO JOIN KING DINIZULU STREET, TURN LEFT TO JOIN MNYAMANA ROAD TURN LEFT TO JOIN MFOLOZI STREET AND TURN BACK TO ULUNDI PLAZA TAXI RANK USING THE SAME ROUTE.



## transport

Department:  
Transport  
Province of KwaZulu-Natal

## GAZETTE

LGKZNG17-2023-JUL

REGION: ALL

1) <b>Application Number:</b> APP0143322	2) <b>Gazette Number:</b> LGKZNG17-2023-JUL
3) <b>Applicant:</b> B SITHOLE <b>ID NO.</b> 8304215555085 <b>Association:</b> MAHLABATHINI-ULUNDI TRANS. ASSOCIATION	4) <b>Applicant Address:</b> P O BOX 376 ULUNDI 3838
5) <b>Existing Licence Holder:</b> NOT APPLICABLE <b>ID NO.</b> NOT APPLICABLE	6) <b>Existing Licence Holder Address:</b> NOT APPLICABLE
7) <b>Type of application:</b> ADD AUTHORISATIONS/ROUTES	8) <b>Operating Licence Number:</b> LGKZN0803000135
9) <b>Vehicle Type:</b> MINIBUS	10) 1 X 15 (SEATED) + 0 (STANDING)
11) <b>Region:</b> ZULULAND	
12.1	KZPRERC2797030 - ULUNDI TO MABEDLANA (LOCAL) FROM ULUNDI PLAZA TAXI RANK TURN RIGHT TO JOIN PRINCESS MAGOGO CROSS KING DINIZULU GO STRAIGHT AND TURN LEFT WITH INKOSI GUMEDE STREET WHICH BECOMES UMKHULUTSHANE STREET AND TURN TO JOIN P734 ROAD TO NDLOVANE HIGH SCHOOL ROAD.GO STRAIGHT, LOADING AND OFFLOADING ALONG THE ROAD, TURN RIGHT ON THE RESERVOIR TANKS TOWARDS MHLAHLANE RESERVE LOADING AND OFFLOADING ALONG THE ROAD AND TURN BACK TO ULUNDI PLAZA TAXI RANK USING THE SAME ROUTE.
12.2	KZPRERC2797079 - ULUNDI TO MKHAZANA (LOCAL) FROM ULUNDI PLAZA TAXI RANK TURN RIGHT TO JOIN PRINCESS MAGOGO CROSS KING DINIZULU STRAIGHT TO MKHAZANE LOADING AND OFF-LOADING ALONG THE ROAD STRAIGHT AND PASS MAQHINGA HIGH SCHOOL TURN RIGHT TOWARDS GODLUMKHONTO PRIMARY SCHOOL AND TURN BACK TOWARDS WHITE UMFOLOZI BRIDGE TOWARDS KWAMJIBHA RESERVE AND TURN BACK TO ULUNDI PLAZA TAXI RANK USING THE SAME ROUTE.
12.3	KZPRERC2797177 - ULUNDI TO UNIT C & D (LOCAL) FROM ULUNDI PLAZA TAXI RANK TURN RIGHT TO JOIN PRINCESS MAGOGO STREET AND TURN LEFT JOIN KING ZWELITHINI STREET PROCEED AND PASS UNIT C LOADING AND OFF LOADING ALONG THE ROAD PASS, PRINCE DABULAMANZI SCHOOL TURN RIGHT TO JOIN KING SHAKA STREET TO SECTION D AND TURN LEFT TO JOIN DR. DENNIS MADIDE STREET PROCEEDING TO EMTHONJANENI STREET LOADING AND OFF LOADING ALONG THE ROAD TURN RIGHT TO JOIN F.T MDALOSE STREET LOADING AND OFF LOADING ALONG THE ROAD. TURN BACK TO ULUNDI PLAZA TAXI RANK USING THE SAME ROUTE.
12.4	KZPRERC2797226 - ULUNDI TO MASHONA (LOCAL) FROM ULUNDI PLAZA TAXI RANK TURN RIGHT TO JOIN PRINCESS MAGOGO AND TURN RIGHT TO JOIN KING DINIZULU ROAD LOADING AND OFF LOADING ALONG THE ROAD, PASS MAHLABATHINI PRIMARY SCHOOL TURN RIGHT TO JOIN P702 LOADING AND OFF LOADING ALONG THE ROAD PROCEED TO ST. FRANCIS HOSPITAL AND TURN BACK TO ULUNDI PLAZA TAXI RANK USING THE SAME ROUTE.
12.5	KZPRERC2797275 - ULUNDI TO NKONJENI (LOCAL) FROM ULUNDI PLAZA TAXI RANK TURN RIGHT TO JOIN PRINCESS MAGOGO STREET AND TURN RIGHT TO JOIN KING DINIZULU AND TURN LEFT TO JOIN P244/MAYIWANE-MASHONA JUNCTION TURN RIGHT WITH D1721 TO NKONJENI HOSPITAL LOADING AND OFF LOADING ALONG THE ROAD PROCEED TO KWAPHINDANGENE RESERVE LOADING AND OFF LOADING ALONG THE ROAD, PROCEED TO KWANGILAZI STORE LOADING AND OFF LOADING ALONG THE ROAD, PROCEED WITH D1717 TO VEZUNYAWO AND NOMDIYA AND TURN RIGHT WITH P244 BACK TO ULUNDI PLAZA TAXI RANK USING THE SAME ROUTE.
12.6	KZPRERC2797324 - ULUNDI TO NHLAZATSHE (LOCAL) FROM ULUNDI PLAZA TAXI RANK TURN RIGHT TO JOIN PRINCESS MAGOGO STREET AND TURN RIGHT TO JOIN KING DINIZULU STREET AND TURN LEFT WITH P244 PROCEED TO MHLAHLANE RESERVE LOADING AND OFF LOADING ALONG THE ROAD, PASS THWASANE HIGH SCHOOL PROCEED TO NHLAZATSHE RESERVE LOADING AND OFF LOADING ALONG THE ROAD AND TURN BACK TO ULUNDI PLAZA TAXI RANK USING THE SAME ROUTES.
12.7	KZPRERC2797373 - ULUNDI TO XOLO LOMO (LOCAL) FROM ULUNDI PLAZA TAXI RANK TURN RIGHT TO JOIN PRINCESS MAGOGO STREET AND TURN RIGHT TO JOIN KING DINIZULU HIGHWAY AND TURN RIGHT TO JOIN P702 PROCEED AND PASS MASHONA, PASS ST FRANSIS, PASS KWAVUTHELA RESERVE, LOADING AND OFF LOADING ALONG THE ROAD AND PROCEED TO XOLO LOADING AND OFF LOADING ALONG THE ROAD PROCEED TO ISIPHIVA RESERVE/LOMO LOADING AND OFF LOADING ALONG THE ROAD AND TURN LEFT TO XASANA RESERVE LOADING AND OFF LOADING ALONG THE ROAD AND TURN BACK TO P702 PROCEED TO LOMO RESERVE LOADING AND OFF LOADING ALONG THE ROAD, PROCEED TO ISIPHIVA RESERVE LOADING AND OFF LOADING ALONG THE ROAD PROCEED WITH P702 AND PASS LOMO CLINIC LOADING AND OFF LOADING ALONG THE ROAD AND PASS MTHUNZIWOXOLO SCHOOL PROCEED WITH P702 LOADING AND OFF LOADING ALONG THE ROAD AND TURN BACK TO ULUNDI PLAZA TAXI RANK USING THE SAME ROUTE.
12.8	KZPRERC2797422 - ULUNDI TO NTANDAKUWELA (LOCAL) FROM ULUNDI PLAZA TAXI RANK TURN RIGHT TO JOIN PRINCESS MAGOGO STREET AND TURN RIGHT TO JOIN KING DINIZULU HIGHWAY, TURN RIGHT TO JOIN P702 AND PROCEED TO NTANDAKUWELA RESERVE LOADING AND OFF LOADING ALONG THE ROAD, PROCEED TO MANEKWANE RESERVE LOADING AND OFF LOADING ALONG THE ROAD, PROCEED TO SANGOYANE RESERVE LOADING AND OFF LOADING AND OFF LOADING ALONG THE ROAD AND TURN BACK TO ULUNDI -PLAZA TAXI RANK USING THE SAME ROUTE.
12.9	KZPRERC2797471 - ULUNDI TO WELA (LOCAL) FROM ULUNDI-PLAZA TAXI RANK TURN RIGHT TO JOIN PRINCESS MAGOGO STREET AND TURN RIGHT TO JOIN KING DINIZULU AND TURN RIGHT WITH P702 AND TURN RIGHT TO WELA RESERVE LOADING AND OFF LOADING ALONG THE ROAD, PASS WELA PRIMARY SCHOOL AND TURN BACK WITH SAME ROUTE TO ULUNDI-PLAZA TAXI RANK.
12.10	KZPRERC2797520 - ULUNDI TO ZONDELA (LOCAL) FROM ULUNDI - PLAZA TAXI RANK TURN LEFT TO JOIN PRINCESS MAGOGO AND TURN LEFT TO JOIN KING ZWELITHINI ROAD, AND TURN RIGHT TO JOIN KING MPANDE STREET, PASS KING MAGEBA PUBLIC SCHOOL AND BACK TO ULUNDI -PLAZA TAXI RANK WITH SAME ROUTE.
12.11	KZPRERC2797569 - ULUNDI TO THOKOZA (LOCAL) FROM ULUNDI - PLAZA TAXI RANK TURN RIGHT TO JOIN PRINCESS MAGOGO STREET, AND TURN LEFT TO JOIN KING DINIZULU, TURN LEFT TO JOIN KING CETSHWAYO HIGHWAY/P700 TURN RIGHT TOWARDS THENGISANGAYE PRIMARY SCHOOL AND PASS THOKOZA STORE LOADING AND OFF LOADING ALONG THE ROAD PROCEED TO THOKOZA RESERVE AND RETURN BACK WITH SAME ROUTE TO ULUNDI-PLAZA TAXI RANK.
12.12	KZPRERC2797618 - ULUNDI TO EZIHLABENI (LOCAL) FROM ULUNDI-PLAZA TAXI RANK TURN RIGHT TO JOIN PRINCESS MAGOGO STREET AND TURN LEFT TO JOIN KING DINIZULU AND TURN LEFT TO JOIN KING CETSHWAYO/P700 PASS ONDINI MUSEUM TURN LEFT TO NDAYINI AND BACK TO JOIN P700 TOWARDS EZIHLABENI RESERVE AND BACK TO ULUNDI PLAZA TAXI RANK WITH SAME ROUTE.
12.13	KZPRERC2797667 - ULUNDI TO NHLUNGWANE (LOCAL) FROM ULUNDI - PLAZA TAXI RANK TURN RIGHT TO JOIN PRINCESS MAGOGO AND TURN LEFT TO JOIN KING CETSHWAYO HIGHWAY /P700 PASS NQUNQE PRIMARY SCHOOL, PASS MLABA TRIBAL AUTHORITY SCHOOL, TURN LEFT TO NTILINGWE RESERVE LOADING AND OFF LOADING ALONG THE ROAD AND TURN BACK TO P700 TURN LEFT TO KWATHUTHU, PROCEED TO NKONJANE LOADING AND OFF LOADING ALONG THE ROAD, AND TURN BACK TO P700, TURN LEFT TO NTABANKULU RESERVE LOADING AND OFF LOADING ALONG THE ROAD. TURN BACK TO P700 PROCEED TO DINDI RESERVE WITH P700 LOADING AND OFF LOADING ALONG THE ROAD, TURN RIGHT WITH D1702 TO NJOMELWANE RESERVE LOADING AND OFF LOADING ALONG THE ROAD AND TURN BACK TO P700 PROCEED AND PASS NHLUNGWANE HIGH SCHOOL TURN LEFT TO ZILULWANE RESERVE LOADING AND OFF LOADING ALONG THE ROAD AND TURN BACK TO P700 TURN RIGHT WITH D1733 TO NQULWANE RESERVE LOADING AND OFF LOADING ALONG THE ROAD AND BACK TO P700 PROCEED AND TURN LEFT WITH HLUSHWANA PRIMARY SCHOOL TO BHEKIMBAZO RESERVE AND BACK TO ULUNDI-PLAZA TAXI RANK USING THE SAME ROUTE.



## transport

Department:  
Transport  
Province of KwaZulu-Natal

## GAZETTE

LGKZNG17-2023-JUL  
REGION: ALL

12.14	KZPRERC2797716 - ULUNDI TO OKHUKHO (LOCAL) FROM ULUNDI PLAZA TAXI RANK TURN RIGHT TO JOIN PRINCESS MAGOGO STREET, AND TURN LEFT TO JOIN KING DINIZULU HIGHWAY AND TURN LEFT TO KING CETSHWAYO/P700 PASS MGABABA RESERVE LOADING AND OFF LOADING ALONG THE ROAD PROCEED TO OKHUKHO MINE AND TURN BACK TO ULUNDI PLAZA TAXI RANK USING THE SAME ROUTE.
12.15	KZPRERC2797765 - ULUNDI TO DUMANENI (LOCAL) FROM ULUNDI PLAZA TAXI RANK TURN RIGHT TO JOIN PRINCESS MAGOGO STREET AND TURN LEFT TO KING CETSHWAYO/P700 AND TURN RIGHT TO DUMANENI RESERVE LOADING AND OFF LOADING ALONG THE ROAD PASS TSHENILOLWAZI SCHOOL PROCEED TO DUMANENI AND PASS KWAMAYISE STORE AND PROCEED TO EKUJULENI SCHOOL AND TURN BACK TO ULUNDI-PLAZA TAXI RANK USING THE SAME ROUTE.
12.16	KZPRERC2797814 - ULUNDI TO HLOPHEKHULU (LOCAL) FROM ULUNDI-PLAZA TAXI RANK TURN RIGHT TO PRINCESS MAGOGO STREET AND TURN LEFT TO KING DINIZULU HIGHWAY AND TURN LEFT TO KING CETSHWAYO AND TURN LEFT WITH D1700 PROCEED TO HLOPHEKHULU TURN RIGHT TO D1715 PASS KWAGIJIMA STORE AND TURN BACK AND TURN BACK AT HLOPHEKHULU RESERVE AND TURN BACK TO ULUNDI-PLAZA TAXI RANK USING THE SAME ROUTE.
12.17	KZPRERC2797863 - ULUNDI TO KWACEZA (LOCAL) FROM ULUNDI PLAZA TAXI RANK ASSOCIATION TURN RIGHT TO JOIN PRINCESS MAGOGO STREET AND TURN RIGHT TO JOIN KING DINUZULU HIGHWAY PROCEED TO JOIN P522,PROCEED TO MADAKA RESERVE LOADING AND OFF LOADING ALONG THE ROAD, PROCEED TO NDINDE RESERVE LOADING AND OFF LOADING ALONG THE ROAD, PROCEED TO MAME RESERVE, LOADING AND OFF LOADING ALONG THE ROAD PROCEED WITH P522R66 AND TURN LEFT WITH P487 TO KWACEZA PROCEED TO PHANGODE RESERVE LOADING AND OFF LOADING ALONG THE ROAD, PROCEED TO EZIMFABENI RESERVE LOADING AND OFF LOADING ALONG THE ROAD,PROCEED TO DLABANE RESERVE LOADING AND OFF LOADING ALONG THE ROAD, PROCEED TO DAMBA RESERVE LOADING AND OFF LOADING ALONG THE ROAD, PROCEED TO NHLONGA RESERVE LOADING AND OFF LOADING ALONG THE ROAD,PROCEED TO KWA BRUSH RESERVE LOADING AND OFF LOADING ALONG THE ROAD, TURN WITH D1722 TO THULASIZWE RESERVE LOADING AND OFF LOADING ALONG THE ROAD, PROCEED TO KWADUVELA RESERVE, AND TURN LEFT TO THULASIZWE HOSPITAL AND TURN BACK TO CEZA HOSPITAL, PROCEED TO MPHONGOZINI SCHOOL LOADING AND OFF LOADING ALONG THE ROAD AND BACK TO ULUNDI PLAZA TAXI RANK USING THE SAME ROUTE.
12.18	KZPRERC2797912 - ULUNDI TO ISITETEMU IDLEBE (LOCAL) FROM ULUNDI-TAXI RANK AND TURN RIGHT TO JOIN PRINCESS MAGOGO STREET AND TURN RIGHT TO JOIN KING DINIZULU HIGHWAY AND TURN LEFT TO JOIN P244 AND PROCEED PASS NKOJENI AREA, AND PROCEED TO MHLAHLANE RESERVE AND TURN RIGHT TO JOIN P704 PROCEED TO KWAMAHLEZA RESERVE AND TURN RIGHT TO JOIN 2292 PROCEED TO GOQO RESERVE, PROCEED TO KWANGENETSHENI RESERVE AND TURN BACK TO JOIN P704,PROCEED AND PASS IDLEBE STORE AND TURN RIGHT TO D1718 PASS IDLEBE SCHOOL AND TURN RIGHT WITH 2293 PROCEED TO OGODWENI RESERVE PROCEED TO D1718 AND TURN RIGHT WITH P704 PASS MWELASE PRIMARY SCHOOL PROCEED TO MLOVU RESERVE AND TURN BACK WITH P704 AND TURN RIGHT WITH D1719 TO ISITETEMU RESERVE LOADING AND OFF LOADING ALONG THE ROAD AND TURN BACK TO ULUNDI -PLAZA TAXI RANK USING THE SAME ROUTE.
12.19	KZPRERC2797961 - ULUNDI TO OSUTHU (LOCAL) FROM ULUNDI PLAZA TAXI RANK TURN RIGHT TO JOIN PRINCESS MAGOGO STREET AND TURN RIGHT TO JOIN KING DINIZULU HIGHWAY PROCEED TO P522 PASS NDINDE RESERVE PROCEED PASS KWAMAME TURN LEFT WITH D1820 TO OSUTU RESERVE LOADING AND OFF LOADING ALONG THE ROAD PROCEED PASS SONKESHANA PRIMARY SCHOOL LOADING AND OFF LOADING ALONG THE ROAD ,PROCEED AND PASS OSUTHU SCHOOL LOADING AND OFF LOADING ALONG THE ROAD PROCEED AND PASS QUEEN KAMSWELI SCHOOL LOADING AND OFF LOADING ALONG THE ROAD AND PROCEED TO OSUTHU TAXI RANK LOADING AND OFF LOADING ALONG THE ROAD AND TURN BACK TO ULUNDI PLAZA TAXI RANK USING THE SAME ROUTE.
12.20	KZPRERC2798010 - ULUNDI TO ESIGODIPHOLA (LOCAL) FROM ULUNDI PLAZA TAXI RANK AND TURN RIGHT TO JOIN PRINCESS MAGOGO STREET AND TURN LEFT TO JOIN KING DINIZULU HIGHWAY AND TURN RIGHT TO JOIN R34 LOADING AND OFF LOADING ALONG THE ROAD PROCEED AND PASS MAKHOSINI RESERVE AND TURN RIGHT TO LANDULWAZI PRIMARY SCHOOL AND PROCEED TO ESIGODIPHOLA RESERVE LOADING AND OFF LOADING ALONG THE ROAD, PROCEED AND PASS LANDULWAZI PRIMARY SCHOOL LOADING AND OFF LOADING ALONG THE ROAD AND TURN BACK TO ULUNDI PLAZA TAXI RANK USING THE SAME ROUTE DETAILED.
12.21	KZPRERC2798059 - ULUNDI TO DENNY DALTON (LOCAL) FROM ULUNDI PLAZA TAXI RANK AND TURN RIGHT TO JOIN PRINCESS MAGOGO STREET AND TURN LEFT TO JOIN KING DINIZULU HIGHWAY PROCEED TO ULUNDI 19 WITH P52 AND TURN RIGHT TO JOIN R34, PROCEED TO EMAKHOSINI RESERVE LOADING AND OFF LOADING ALONG THE PROCEED AND CROSS MAPHOMA BRIDGE PASS MPOFAZANA CRÈCHE PROCEED TO P47 AND TURN RIGHT TO DENNY DALTON PASS MDUMEZWE NI STORE LOADING AND OFF LOADING ALONG THE ROAD PROCEED AND TURN RIGHT WITH PASS BUHLEBELANGA SCHOOL LOADING AND OFF LOADING ALONG THE ROAD AND TURN LEFT PASS MPUNGAMHLOPHE POLICE STATION LOADING AND OFF LOADING ALONG THE ROAD PASS PENTECOSTAL CHURCH LOADING AND OFF LOADING ALONG THE ROAD PROCEED WITH D 3142 LOADING AND OFF LOADING ALONG THE ROAD AND TURN LEFT WITH D 3144 PROCEED TO EZIBOMVU RESERVE AND TURN BACK TO ULUNDI-PLAZA TAXI RANK USING THE SAME ROUTE.
12.22	KZPRERC2798108 - ULUNDI TO BABANANGO (LOCAL DISTANCE) FROM ULUNDI - PLAZA TAXI RANK AND TURN RIGHT TO JOIN PRINCESS MAGOGO STREET AND TURN LEFT TO JOIN KING DINIZULU HIGHWAY, AND PROCEED TO ULUNDI 19 WITH R 66 TO JOIN R34 PASS EMAKHOSINI RESERVE AND TURN LEFT TO BABANANGO RESERVE WITH P432 LOADING AND OFF LOADING ALONG THE ROAD PROCEED WITH P432 TO BABANANGO PASS KONINGSDAL FARM PROCEED AND CROSS MPEMBENI BRIDGE PROCEED TO P250,LOADING AND OFF LOADING ALONG THE ROAD TURN RIGHT TO JOIN P48 PROCEED TO BABANANGO LOADING AND OFF LOADING ALONG THE ROAD,PASS BABANANGO VILLAGE PROCEED TO BABANANGO TAXI RANK AND TURN BACK TO ULUNDI -PLAZA TAXI RANK USING THE SAME ROUTE.
12.23	KZPRERC2798157 - ULUNDI VIA KWACEZA TO VRYHEID (LONG DISTANCE) FROM ULUNDI-PLAZA TAXI RANK TURN RIGHT TO JOIN PRINCESS MAGOGO STREET AND TURN RIGHT TO JOIN KING DINIZULU HIGHWAY PROCEED TO JOIN P522,PROCEED TO MADAKA RESERVE LOADING AND OFF LOADING ALONG THE ROAD, PROCEED TO NDINDE RESERVE LOADING AND OFF LOADING ALONG THE ROAD, PROCEED TO MAME RESERVE, LOADING AND OFF LOADING ALONG THE ROAD PROCEED WITH P522, R66 AND TURN LEFT TO KWA-CEZA PROCEED TO PHANGODE RESERVE LOADING AND OFF LOADING ALONG THE ROAD, PROCEED TO EZIMFABENI RESERVE, LOADING AND OFF LOADING ALONG THE ROAD, PROCEED TO DLABANE RESERVE LOADING AND OFF LOADING ALONG THE ROAD, PROCEED TO DAMBA RESERVE LOADING AND OFF LOADING ALONG THE ROAD, PROCEED TO NHLONGA RESERVE LOADING AND OFF LOADING ALONG THE ROAD, PROCEED TO KWA-BRUSH RESERVE LOADING AND OFF LOADING ALONG THE ROAD, TURN WITH D172 TO THULASIZWE RESERVE LOADING AND OFF LOADING ALONG THE ROAD, PROCEED TO KWADUVELA RESERVE PROCEED TO P487 TURN RIGHT TO JOIN R34 ,TURN RIGHT AND PROCEED TO VRYHEID TAXI RANK OFF LOADING AND TURN BACK TO KWADUVELA USING THE SAME ROUTE.
12.24	KZPRERC2798255 - ULUNDI TO DUMANENI (LOCAL) FROM ULUNDI PLAZA TAXI RANK TURN RIGHT TO JOIN PRINCESS MAGOGO STREET AND TURN LEFT TO JOIN KING DINUZULU AND TURN LEFT TO JOIN KING CETSHWAYO P700 PASS ONDINI MUSEUM PROCEED TO DUMANENI RESERVE LOADING AND OFFLOADING AND BACK THROUGH THE SAME ROUTE.
12.25	KZPRERC2798304 - ULUNDI TO DUNDEE (LONG DISTANCE) FROM ULUNDI TAXI RANK TURN RIGHT TO JOIN PRINCESS MAGOGO AND TURN LEFT TO JOIN KING DINIZULU HIGHWAY JOIN R66, PROCEED TO ULUNDI19 AND TURN RIGHT TO JOIN R34 PROCEED AND TURN LEFT TO JOIN R33, TURN LEFT AND PROCEED WITH R33 TO DUNDEE AND TURN RIGHT TAXI RANK. OFFLOAD AND LOAD PASSENGERS BACK TO ULUNDI USING THE SAME ROUTE.
12.26	KZPRERC2798402 - ULUNDI TO LADYSMITH (LONG DISTANCE) FROM ULUNDI TAXI RANK TURN RIGHT TO JOIN PRINCESS MAGOGO STREET, TURN LEFT TO JOIN KING DINUZULU HIGHWAY, PROCEED TO ULUNDI 19 TURN RIGHT TO JOIN R34, PROCEED TO R33, PROCEED TO DUNDEE PROCEED TO R602, PROCEED TO N11 BECOMING NEWCASTLE ROAD, PROCEED TO LADYSMITH TAXI RANK ON QUEEN STREET OFF LOADING AND LOADING AND BACK TO ULUNDI USING THE SAME ROUTE.
12.27	KZPRERC2797128 - ULUNDI TO UNIT A (LOCAL) FROM ULUNDI PLAZA TAXI RANK TURN RIGHT TO JOIN PRINCESS MAGOGO AND TURN LEFT TO JOIN KING DINIZULU STREET, TURN LEFT TO JOIN MNYAMANA ROAD TURN LEFT TO JOIN MFOLOZI STREET AND TURN BACK TO ULUNDI PLAZA TAXI RANK USING THE SAME ROUTE.





## transport

Department:  
Transport  
Province of KwaZulu-Natal

## GAZETTE

LGKZNG17-2023-JUL

REGION: ALL

1) <b>Application Number:</b> APP0150794	2) <b>Gazette Number:</b> LGKZNG17-2023-JUL
3) <b>Applicant:</b> RV SANGWENI <b>ID NO.</b> 5711025766087 <b>Association:</b> MADADENI TAXI OWNERS ASSOCIATION	4) <b>Applicant Address:</b> PO BOX 4652 MADADENI 2951
5) <b>Existing Licence Holder:</b> NOT APPLICABLE <b>ID NO.</b> NOT APPLICABLE	6) <b>Existing Licence Holder Address:</b> NOT APPLICABLE
7) <b>Type of application:</b> ADD AUTHORISATIONS/ROUTES	8) <b>Operating Licence Number:</b> LGKZN0103001128
9) <b>Vehicle Type:</b> MINIBUS	10) 1 X 14 (SEATED) + 0 (STANDING)
11) <b>Region:</b> AMAJUBA	
12.1	2202BQ8203FF10189337 - NEWCASTLE TO WITBANK FROM NEWCASTLE TAXI RANK EXIT WITH VOLTREKKER STREET AND TURN LEFT TO 34 KIRKLAND STREET AND TURN LEFT INTO 31 ALLEN STREET ENTER VOLKRUST WITH LAINGSNEK STREET TO AMESFOORT N11 ENTER WITH SCHEOING STREET TURN LEFT TO SYBRAND VAN NIE KERK STREET R39 TO MARGEZON ENTER WITH R39 TURN RIGHT TO R17 TURN LEFT TO R39 TO BETHAL ENTER WITH R545.
12.2	2100F58203DW10057647 - NEWCASTLE TO SECUNDA FROM NEWCASTLE TAXI RANK EXIT WITH VOLTREK STREET AND TURN LEFT TO R34 KIRKLAND STREET AND TURN LEFT TO 31 ALLEN STREET AND TURN LEFT TO JOIN N11 ROAD TO VOLKRUST ENTER TO VOLKRUST WITH LAINGSNEK STREET AND TURN LEFT TO JOUBERT STREET AND TURN RIGHT TO DANPIENAAR STREET ROAD R23 ENTER TO STANDERTON WITH BOTHA STREET AND TURN RIGHT TO LOMBATH STREET AND TURN LEFT TO BOUMANN STREET R50 AND TURN RIGHT TO ROAD R546 AND TURN RIGHT TO A LUTHULI STREET AND TURN LEFT TO SEOKODIBENG ENTER TO APPROVED SECUNDA TAXI RANK WITH PAUL KRUGER STREET EXIT WITH ETTINNE ROSSEAU RETURNING THE SAME ROUTE.
12.3	2202BQ8100JS10057644 - NEWCASTLE TO STANDERTON FROM NEWCASTLE TAXI RANK EXIT WITH VOLTREKKER STREET TURN LEFT TO R34 KIRKLAND STREET AND TURN LEFT 31 ALLEN STREET AND TURN TO JOIN ROAD N11 TO VOLKRUST TO ENTER VOLKRUST WITH LAINGSNEK STREET AND TURN LEFT TO JOUBERT AND TURN RIGHT TO DANPIENAAR STREET ROAD R23 ENTER STANDERTON WITH BOTHA STREET TURN RIGHT TO VRY STREET ENTER TO APPROVED STANDERTON TAXI RANK EXIT WITH ANDRIUS PRETORIUS STREET AND RETURN USING THE SAME ROUTE.
12.4	2100F582026010057648 - NEWCASTLE TO ERMELO FROM NEWCASTLE TAXI RANK EXIT WITH VOLTREKKER STREET AND TURN LEFT TO 34 KIRKLAND STREET AND TURN LEFT TO 31 ALLEN STREET AND TURN LEFT TO JOIN N11 ROAD TO VOLKRUST ENTER TO VOLKRUST WITH LAINGSNEK STREET AREMESFORT ENTER WITH N11 ROAD TO ERMELO WITH KIRK STREET AND TURN RIGHT TO JOUBERT STREET AND TURN LEFT TO ENNIS STREET AND TURN RIGHT TO NAUDE STREET TO APPROVED ERMELO TAXI RANK AND RETURN USING THE SAME ROUTE.
12.5	2100F582011410057649 - NEWCASTLE TO PIET RETIEF FROM NEWCASTLE TAXI RANK EXIT WITH VOLTREKKER STREET AND TURN LEFT TO R34 KIRKLAND STREET AND TURN LEFT TO 31 ALLEN STREET AND TURN LEFT VOLKRUST ROAD N11 ROAD TO VOLKRUST WITH LAINGSNEK STREET AND TURN RIGHT TO ROAD R543 TO WAKKERSTROOM TO AMABOLA ENTER WITH R543 TO PIET RETIEF ENTER WITH KRUGER STREET AND TURN WITH WEST END STREET AND TURN LEFT WITH BRAND STREET AND TURN LEFT WITH MARK STREET ENTER INTO APPROVED TAXI RANK IN PIET RETIEF AND RETURN USING THE SAME ROUTE.
12.6	2100F582011410057634 - NEWCASTLE TO PIET RETIEF FROM NEWCASTLE TAXI RANK ENTER TERMINUS STREET, TURN RIGHT AT VOORTREKKER STREET, TURN LEFT INTO ALLEN STREET PROCEED STRAIGHT. TURN LEFT AT KIRKLAND STREET, TURN LEFT INTO ALLEN STREET PROCEED STRAIGHT, TURN LEFT NEAR RTI OFFICE ROAD PROCEED STRAIGHT TO CHARLESTOWN ENTER LANGS NEL STREET AT VOLKRUST PROCEED STRAIGHT, TURN RIGHT AT DE KOCK STREET INTO R543, PROCEED STRAIGHT TO VUKUZAKHE TOWN SHIP PROCEED ALONG R543 ENTER VAN REBECK STREET AT WAKKERSTROOM, TURN LEFT AT KRUGER STREET PROCEED STRAIGHT THROUGH WAKKERSTROOM ENTER R54 PROCEED STRAIGHT VIA DUIKERS DORP (MABLOLA)
12.7	2100F57207DR10057654 - NEWCASTLE TO MEMELSDORP FROM NEWCASTLE TAXI RANK EXIT VOLTREKKER STREET TURN LEFT TO 34 KIRK STREET TURN LEFT TO 31 ALLEN STREET AND TURN LEFT TO ROAD R34 TO MEMEL TURN RIGHT WITH EELIFEES STREET TO APPROVED MEMELSDORP TAXI RANK AND RETURN USING THE SAME ROUTE.
12.8	2100F582025L10057652 - NEWCASTLE TO BETHAL FROM NEWCASTLE TAXI RANK EXIT WITH VOLTREKKER STREET AND TURN LEFT TO R34 KIRKLAND STREET AND TURN LEFT TO 31 ALLEN STREET ENTER TO VOLKRUST WITH LAINGSNEK TO AMEEFOORT N11 ENTER WITH SCHEPING STREET, TURN LEFT TO SYBRANDS VAN NIE KERK STREET R39 TO MARGEZON ENTER WITH R39 TURN RIGHT TO R17, TURN RIGHT TO R39 TO BETHAL TURN LEFT N17 ERMELO ROAD ENTER TO BETHAL SCHWEPING STREET, TURN LEFT TO CHURCH STREET TURN LEFT AND TURN RIGHT TO CLER STREET TO APPROVED TAXI RANK TO BETHAL AND RETURN USING THE SAME ROUTE.
12.9	2100F571005R10057656 - NEWCASTLE TO FRANKFORT FROM NEWCASTLE TAXI RANK EXIT WITH VOORTREKKER STREET AND TURN LEFT TO 34 KIRKLAND STREET AND TURN LEFT TO 31 ALLEN STREET AND TURN LEFT TO ROAD R34 TURN RIGHT TO R103 AND TURN LEFT TO R34 ENTER WITH BACK STREET FRANKFORT WITH RIGHT AND TURN RIGHT NAMAHADEI STREET ENTER INTO APPROVED TAXI RANK IN FRANKFORT AND RETURN USING THE SAME ROUTE.
12.10	2202BQ2207B500057663 - NEWCASTLE TO UTRECHT FROM NEWCASTLE TAXI RANK WITH VOORTREKKER STREET TURN LEFT TO 34 KIRKLAND STREET AND TURN LEFT TO 31 ALLEN STREET AND TURN LEFT TO JOIN N11 ROAD TURN RIGHT TO UTRECHT ROAD AND TURN LEFT TO UTRECHT INTO APPROVED TAXI RANK AND RETURN BACK USING THE SAME ROUTE.
12.11	2202BR2100F500057612 - MADADENI (LIBRARY) TO NEWCASTLE FROM MADADENI LIBRARY AND COMMUNITY HALL, TURN LEFT INTO BEER WHOLESALE, TURN RIGHT AT ROBOT, AND PROCEED TO AMAJUBA COLLEGE, MAGISTRATE OFFICE. OR FROM MADADENI LIBRARY, TURN RIGHT TO ROAD INTERSECTION BETWEEN SECTION 2 AND 3, TURN LEFT TO KWASBALI TAVERN (BETWEEN 2 AND 3), TURN LEFT METHODIST CHURCH, PROCEED TO SECTION 1 CLINIC, KHUZANI SHOPPING CENTRE, PROCEED STRAIGHT TO BP GARAGE. AMAJUBA DISTRICT MUNICIPALITY OFFICE, IKHWEZI SECTION/POLICE STATION, TURN RIGHT AT ROBOT, TURN RIGHT TO INGAGANE ROAD INTERSECTION. TURN RIGHT AT THE ROBOT CROSSING INGAGANE RIVER TO MATUKUSA NEW TOWNSHIP AT KEYWAY MOTORS (MATUKUSA) ROBOT PROCEED STRAIGHT TO RAILWAY STATION KARBOCHEM. TURN LEFT ENTER ROAD N11 AND RIGHT INTO ALLEN STREET TO NEWCASTLE INTO ARBOR PARK TOWN HOUSES, PROCEED ON ALLEN STREET ENTER NEWCASTLE. TURN LEFT AT KIRKLAND STREET, TURN RIGHT A VOORTREKKER STREET PROCEED ACROSS TERMINUS STREET ENTER APPROVED NEWCASTLE TAXI RANK. RETURN WITH THE SAME ROUTE TO MADADENI TOWNSHIP



## transport

Department:  
Transport  
Province of KwaZulu-Natal

## GAZETTE

LGKZNG17-2023-JUL

REGION: ALL

12.12	<p>2202BR2100F500057613 - MADADENI (HIGH SCHOOL) TO NEWCASTLE</p> <p>FROM MADADENI HIGH SCHOOL, TURN RIGHT AT EMATSHENI AMHLOPHE TO ENYOKENI SECTION 3, TURN LEFT VODACOM CONTAINERS TO BHEKUKUPHIWA RESTAURANT, LEFT AT EHASHINI STOP TO ST. JOHN CHURCH, TURN RIGHT TOWARDS SHOPRITE CENTRE, RIGHT AT CLINIC NO.7, TO KWASBALI TAVERN, TURN LEFT AT METHODIST CHURCH, TO CLINIC NO.1 AT SECTION 1 TO SECTION1, TURN LEFT AT BP GARAGE, TO AMAJUBA MUNICIPALITY OFFICE, INTO IKHWEZI SECTION, TO MADADENI POLICE STATION, TURN RIGHT AT ROBOT, RIGHT AT INGAGANE INTERSECTION ROBOT, ENTER ROAD 0483 FROM UTRECHT, OSIZWENI TO NEWCASTLE, TURN RIGHT AT KEYWAY MOTORS TO EMABHODI, PROTECTION SERVICE TURN ENTER RIGHT ALLEN STREET AT KEYWAY MOTORS PROCEED STRAIGHT, INTO RAILWAY STATION, KARBOCHEM OFF-RAMP TURN LEFT ENTER N11, TURN RIGHT AT ALLEN STREET TO NEWCASTLE, PROCEED ON ALLEN STREET, TURN LEFT AT KIRKLAND STREET, TURN RIGHT AT VOORTREKKER STREET, PROCEED ACROSS TERMINUS STREET ENTER APPROVED NEWCASTLE TAXI RANK. RETURN WITH SAME ROUTE TO MADADENI TOWNSHIP</p> <p>.ALTERNATE: ROUTE STARTING POINT SAME AS ABOVE BUT AT KEYWAY MOTORS PROCEED STRAIGHT, TO RAILWAY STATION, TO KARBOCHEM OFF-RAMP, TURN LEFT ENTER N11, TURN RIGHT AT ALLEN STREET TO NEWCASTLE, PROCEED STRAIGHT INTO ARBOR PARK SUBURBS PROCEED ALONG TERMINUS STREET ENTER NEWCASTLE APPROVED TAXI RANK. RETURN SAME ROUTE TO MADADENI TOWNSHIP.</p>
12.13	<p>2202BR2100F500057615 - MADADENI TO NEWCASTLE (TEXTILE INDUSTRY)</p> <p>FROM ZENZELE SHOPPING CENTRE, TURN RIGHT AT MADADENI HOSPITAL, TURN LEFT AT THOKOZA SHOPPING CENTRE, TURN RIGHT AT SCHOOL FOR DEAF, TURN LEFT CLINIC NO.5, SECTION5, VIA NTOBEKO L. P. SCHOOL, TURN LEFT OR RIGHT AMAJUBA COLLEGE, VIA MAGISTRATE OFFICE, VIA POLICE STATION, TURN RIGHT TO INGAGANE INTERSECTION, TURN RIGHT AT THE ROBOT CROSSING INGAGANE RIVER, VIA MATUKUSA NEW TOWNSHIP, AT KEWAY MOTORS (MATUKUSA) ROBOT TURN RIGHT AT INTERSECTION BETWEEN 5 AND 2 TOWARDS BEER WHOLESAL, TURN LEFT AT ROBOT, PROCEED. TURN LEFT AT CLINIC 3 SECTION 3 VIA KWASIBALI TAVERN, TURN LEFT AT METHODIST, VIA SECTION 1, VIA AMAJUBA DISTRICT OFFICE, VIA KHUZANI SHOPPING CENTER, LEFT AT BP GARAGE, VIA MAGISTRATE VIA AMAJUBA DISTRICT, VIA IKHWEZI SECTION, TURN RIGHT AT MADADENI POLICE STATION ROBOT, PROCEED STRAIGHT TURN RIGHT INTO P483 ROAD TO MATUKUSA NEW SETTLEMENT (PICK AND DROP) PROCEED STRAIGHT, TURN AT KEWAY MOTORS INTO ASIPHEPHE ROAD PROCEED STRAIGHT ENTER ALBERT WESSELS DRIVE TO NEWCASTLE TEXTILE INDUSTRIES OFFLOAD AND LOAD ALL AROUND TEXTILE INDUSTRIES OR RETURN WITH SAME ROUTE TO MADADENI APPROVED TAXI RANK. PROCEED TURN LEFT AT CLINIC 3 SECTION 3 VIA KWASBALI TAVERN, LEFT AT METHODIST, VIA SECTION 1, VIA AMAJUBA DISTRICT OFFICE, VIA KHUZANI SHOPPING CENTER, LEFT AT BP GARAGE VIA MAGISTRATES OFFICE VIA AMAJUBA DISTRICT VIA IKHWEZI SECTION, RIGHT AT MADADENI POLICE STATION ROBOT, PROCEED TO NEWCASTLE OR RETURN WITH SAME ROUTE TO APPROVED CHECKERS TAXI RANK.</p>
12.14	<p>2202BR2100F500057624 - MADADENI TO NEWCASTLE</p> <p>FROM P1 SECTION 7(P) PROCEED STRAIGHT TO KWAMAKHULUKHULU SUPERMARKET. TURN LEFT AT THE CORNER PROCEED STRAIGHT, TURN RIGHT ENGULUBENI OR KUSAKUSA ENTER M-SECTION 7, VIA EYAKHO SHOPPING COMPLEX PROCEED STRAIGHT VIA EKHAMDUZE STORE, TURN LEFT AT LOKOTHWAYO BRICK &amp; TILE SUPPLY, TURN RIGHT AT EKHAMDUZELIQUOR STORE ENTER L SECTION PROCEED, STRAIGHT TURN RIGHT, AT INTERSECTION, ENTER ROAD BETWEEN SECTION 7 (L0 AND SECTION 6, TURN LEFT PROCEED STRAIGHT, VIA AMAZULU HIGH SCHOOL, TURN LEFT AT EYETHU MOTORS SPARES, PROCEED STRAIGHT ON ROAD BETWEEN MADADENI HOSPITAL AND SECTION 6, TURN LEFT AT ZENZELE SHOPPING CENTRE ENTER ROAD BETWEEN SECTION 5 MADADENI HOSPITAL, PROCEED STRAIGHT TURN RIGHT ENTER ROAD SECTION 5 AND OPEN VELD, VIA CRIPPLE CENTRE, VIA CIRCUIT OFFICE, VIA AMAJUBA TECHNOLOGY CENTRE PROCEED STRAIGHT TURN LEFT, VIA AMAJUBA COLLEGE, VIA MAGISTRATES OFFICE, VIA MADADENI POLICE STATION PROCEED STRAIGHT ACROSS ROBOT, TURN RIGHT ON P483 ROAD, TO NEWCASTLE, VIA MATUKUSA NEW SETTLEMENT, TURN RIGHT KEYWAY ROBOT ENTER ASIPHEPHE ROAD PROCEED STRAIGHT ENTER ALBERT WESSELS DRIVE, VIA EMABHODINI PROCEED STRAIGHT VIA ENGINE GARAGE, PROCEED STRAIGHT ACROSS 4 WAY STOP TURN RIGHT AT ROBOT INTO FARADAY STREET, VIA KADBRO VEHICLE TESTING ENTER HARDWICK STREET, TURN OR PROCEED STRAIGHT, VIA VLAM CRESCENT TURN RIGHT AT HARDWICK STREET PROCEED STRAIGHT, TURN LEFT KINGS HOTEL ENTER HARDING STREET PROCEED STRAIGHT, TURN LEFT. ALLEN STREET PROCEED STRAIGHT, TURN LEFT AT KIRKLAND STREET, TURN RIGHT AT VOORTREKKER STREET PROCEED STRAIGHT TERMINUS ENTER APPROVED NEWCASTLE TAXI RANK. RETURN SAME ROUTE TO P1 SECTION7.</p>
12.15	<p>K2NPR32000882OL98657 - MADADENI TO NEWCASTLE MALL.</p> <p>FROM MADADENI TOWNSHIP IN SECTION 7 ALONG BHUNGANE ROAD PROCEED TO MBALENHLE TRADING STORE, AND RETURN ALONG BHUNGANE STREET, RIGHT TO MP 1, PICK AND DROP, RIGHT TO MP1 STREET, PICK AND DROP, LEFT TO UNNAMED STREET, PICK UP PASSENGERS, RIGHT TO MM1 STREET, PICK UP PASSENGERS, RIGHT TO MAD 9 (NKOSI MMJ NGUBANE), PICK UP PASSENGERS, RIGHT TO UNNAMED STREET PICK UP PASSENGERS, RIGHT TO UNNAMED STREET, PICK UP PASSENGERS, LEFT TO MR15 STREET, PICK UP PASSENGERS, RIGHT TO APARINCE MANGOSUTHU BUTHELEZI ROAD, LEFT TO PRINCE SHINGANGE ROAD, PICK UP PASSENGERS, RIGHT TO NKOSI BHAMBATHA ROAD, LEFT TO DR. F MDLALOSE STREET, LEFT TO AMAJUBA ROAD, PASS BP PETROL STATION, PASS AMAJUBA DISTRICT MUNICIPALITY OFFICES, RIGHT TO DR. MANDELA ROAD, RIGHT TO P483, PASS KWAMATHUKUZA, PICK AND DROP, LEFT TO N1, RIGHT TO ALLEN STREET, LEFT TO OAK STREET, LEFT TO NEWCASTLE MALL RAXI RANK AND RETURN ON THE SAME ROUTE TO MADADENI.</p>
12.16	<p>2100F58202BV10057643 - NEWCASTLE TO VOLKSRUST</p> <p>FROM NEWCASTLE TAXI RANK EXIT WITH VOLTREKER STREET, TURN LEFT TO R34 KIRKLAND STREET AND TURN LEFT TO 31 ALLEN STREET, TURN LEFT TO N11 ROAD VOLKRUST ENTER TO VOLKRUST WITH LAINGNEK STREET, TURN LEFT TO SAREL CILLIERS STREET AND TURN RIGHT INTO APPROVED VOLKSRUST TAXI RANK AND RETURN RIGHT WITH LOUWES STREET, TURN RIGHT TO LAINGSNEK STREET RETURNING USING THE SAME ROUTE.</p>





## transport

Department:  
Transport  
Province of KwaZulu-Natal

## GAZETTE

LGKZNG17-2023-JUL

REGION: ALL

1) <b>Application Number:</b> APP0150910	2) <b>Gazette Number:</b> LGKZNG17-2023-JUL
3) <b>Applicant:</b> JD MASUKU <b>ID NO.</b> 6507125480085 <b>Association:</b> LOUSBURG TAXI OWNERS ASSOCIATION	4) <b>Applicant Address:</b> PO BOX 158 LOUWSBURG 3150
5) <b>Existing Licence Holder:</b> NOT APPLICABLE <b>ID NO.</b> NOT APPLICABLE	6) <b>Existing Licence Holder Address:</b> NOT APPLICABLE
7) <b>Type of application:</b> ADD AUTHORISATIONS/ROUTES	8) <b>Operating Licence Number:</b> LGKZN0803000516
9) <b>Vehicle Type:</b> MINIBUS	10) 1 X 15 (SEATED) + 0 (STANDING)
11) <b>Region:</b> ZULULAND	
12.1	2100M12100M100047930 - LOUSBURG TO VRYHEID FROM LOUSBURG TAXI RANK TURN RIGHT TO R69 LEFT INTO UNNAMED ROAD TO KWAMBHELE PICKING UP PASSENGERS BACK TO LOUSBURG TAXI RANK.
12.2	2100M12100M100047932 - LOUSBURG TO VRYHEID LOUSBURG TAXI RANK RIGHT TO R69, PROCEEDING TO ITHALA HOTEL BACK TO LOUSBURG TAXI RANK.
12.3	2207JG2100M100047926 - LOUSBURG TO VRYHEID FROM LOUSBURG TAXI RANK TO PLAZA RANK VRYHEID STARTING POINT LOUSBURG TAXI RANK TURN RIGHT TO R69 PROCEED ALONG THE SAME ROAD PICKING UP AT NHLANGWINI SCHOOL PROCEED TO XAMU STORE PICKING UP AND OFF LOADING, PICKING UP AGAIN AT GOBENI OFF LOADING AND PICKING UP AT CORONATION PROCEEDING TO NKONGOLWANE CONTINUE ALONG THE SAME ROUTE, TURN RIGHT TO STRETCH CRESCENT PASS VRYHEID STATION JOINING CHURCH STREET, TURN RIGHT INTO PLAZA TAXI RANK AND BACK WITH PASSENGERS ALONG THE SAME ROUTE.
12.4	2100M12100FK10047928 - LOUSBURG TO NONGOMA FROM LOUSBURG TAXI RANK TO NONGOMA STARTING POINT LOUSBURG TAXI RANK TURN LEFT TO R69 PICKING UP LOWI TO P293 PASS MAKWABI DROPPING AND PICKING UP AT THOLAKELE TO DLOMODLOMO DROPPING AND PICKING UP AT NGOMANE LEFT TO NONGOMA TAXI RANK AND BACK THE SAME ROUTE.
12.5	2100M12100M100047934 - LOUSBURG TAXI RANK RIGHT INTO R69, RIGHT INTO MADAKA AND BACK THE SAME ROUTE.
12.6	2100M12100M100047935 - LOUSBURG TO VRYHEID FROM LOUSBURG TAXI RANK RIGHT INTO R69 LEFT D579 AND RIGHT TO SGUBUDU AND BACK THE SAME WAY TO LOUSBURG TAXI RANK.



## transport

Department:  
Transport  
Province of KwaZulu-Natal

## GAZETTE

LGKZNG17-2023-JUL

REGION: ALL

1) <b>Application Number:</b> APP0151197	2) <b>Gazette Number:</b> LGKZNG17-2023-JUL
3) <b>Applicant:</b> EP MADIDE <b>ID NO.</b> 7303020506086 <b>Association:</b> MAHLABATHINI-ULUNDI TRANS. ASSOCIATION	4) <b>Applicant Address:</b> P O BOX 441 CEZA KWA-ZULU NATAL 3866
5) <b>Existing Licence Holder:</b> NOT APPLICABLE <b>ID NO.</b> NOT APPLICABLE	6) <b>Existing Licence Holder Address:</b> NOT APPLICABLE
7) <b>Type of application:</b> ADD AUTHORISATIONS/ROUTES	8) <b>Operating Licence Number:</b> LGKZN0803000589
9) <b>Vehicle Type:</b> MINIBUS	10) 1 X 15 (SEATED) + 0 (STANDING)
11) <b>Region:</b> ZULULAND	
12.1	KZPRERC2797030 - ULUNDI TO MABEDLANA (LOCAL) FROM ULUNDI PLAZA TAXI RANK TURN RIGHT TO JOIN PRINCESS MAGOGO CROSS KING DINIZULU GO STRAIGHT AND TURN LEFT WITH INKOSI GUMEDE STREET WHICH BECOMES UMKHULUTSHANE STREET AND TURN TO JOIN P734 ROAD TO NDLOVANE HIGH SCHOOL ROAD.GO STRAIGHT, LOADING AND OFFLOADING ALONG THE ROAD, TURN RIGHT ON THE RESERVOIR TANKS TOWARDS MHLAHLANE RESERVE LOADING AND OFFLOADING ALONG THE ROAD AND TURN BACK TO ULUNDI PLAZA TAXI RANK USING THE SAME ROUTE.
12.2	KZPRERC2797079 - ULUNDI TO MKHAZANA (LOCAL) FROM ULUNDI PLAZA TAXI RANK TURN RIGHT TO JOIN PRINCESS MAGOGO CROSS KING DINIZULU STRAIGHT TO MKHAZANE LOADING AND OFF-LOADING ALONG THE ROAD STRAIGHT AND PASS MAQHINGA HIGH SCHOOL TURN RIGHT TOWARDS GODLUMKHONTO PRIMARY SCHOOL AND TURN BACK TOWARDS WHITE UMFOLOZI BRIDGE TOWARDS KWAMJIBHA RESERVE AND TURN BACK TO ULUNDI PLAZA TAXI RANK USING THE SAME ROUTE.
12.3	KZPRERC2797177 - ULUNDI TO UNIT C & D (LOCAL) FROM ULUNDI PLAZA TAXI RANK TURN RIGHT TO JOIN PRINCESS MAGOGO STREET AND TURN LEFT JOIN KING ZWELITHINI STREET PROCEED AND PASS UNIT C LOADING AND OFF LOADING ALONG THE ROAD PASS, PRINCE DABULAMANZI SCHOOL TURN RIGHT TO JOIN KING SHAKA STREET TO SECTION D AND TURN LEFT TO JOIN DR. DENNIS MADIDE STREET PROCEEDING TO EMTHONJANENI STREET LOADING AND OFF LOADING ALONG THE ROAD TURN RIGHT TO JOIN F.T MDALOSE STREET LOADING AND OFF LOADING ALONG THE ROAD. TURN BACK TO ULUNDI PLAZA TAXI RANK USING THE SAME ROUTE.
12.4	KZPRERC2797226 - ULUNDI TO MASHONA (LOCAL) FROM ULUNDI PLAZA TAXI RANK TURN RIGHT TO JOIN PRINCESS MAGOGO AND TURN RIGHT TO JOIN KING DINIZULU ROAD LOADING AND OFF LOADING ALONG THE ROAD, PASS MAHLABATHINI PRIMARY SCHOOL TURN RIGHT TO JOIN P702 LOADING AND OFF LOADING ALONG THE ROAD PROCEED TO ST. FRANCIS HOSPITAL AND TURN BACK TO ULUNDI PLAZA TAXI RANK USING THE SAME ROUTE.
12.5	KZPRERC2797275 - ULUNDI TO NCONJENI (LOCAL) FROM ULUNDI PLAZA TAXI RANK TURN RIGHT TO JOIN PRINCESS MAGOGO STREET AND TURN RIGHT TO JOIN KING DINIZULU AND TURN LEFT TO JOIN P244MAYIWANE-MASHONA JUNCTION TURN RIGHT WITH D1721 TO NCONJENI HOSPITAL LOADING AND OFF LOADING ALONG THE ROAD PROCEED TO KWAPHINDANGENE RESERVE LOADING AND OFF LOADING ALONG THE ROAD, PROCEED TO KWANGILAZI STORE LOADING AND OFF LOADING ALONG THE ROAD, PROCEED WITH D1717 TO VEZUNYAWO AND NOMDIYA AND TURN RIGHT WITH P244 BACK TO ULUNDI PLAZA TAXI RANK USING THE SAME ROUTE.
12.6	KZPRERC2797324 - ULUNDI TO NHLAZATSHE (LOCAL) FROM ULUNDI PLAZA TAXI RANK TURN RIGHT TO JOIN PRINCESS MAGOGO STREET AND TURN RIGHT TO JOIN KING DINIZULU STREET AND TURN LEFT WITH P244 PROCEED TO MHLAHLANE RESERVE LOADING AND OFF LOADING ALONG THE ROAD,PASS THWASANE HIGH SCHOOL PROCEED TO NHLAZATSHE RESERVE LOADING AND OFF LOADING ALONG THE ROAD AND TURN BACK TO ULUNDI PLAZA TAXI RANK USING THE SAME ROUTES.
12.7	KZPRERC2797373 - ULUNDI TO XOLO \ LOMO (LOCAL) FROM ULUNDI PLAZA TAXI RANK TURN RIGHT TO JOIN PRINCESS MAGOGO STREET AND TURN RIGHT TO JOIN KING DINIZULU HIGHWAY AND TURN RIGHT TO JOIN P702 PROCEED AND PASS MASHONA, PASS ST FRANSIS, PASS KWAVUTHELA RESERVE, LOADING AND OFF LOADING ALONG THE ROAD AND PROCEED TO XOLO LOADING AND OFF LOADING ALONG THE ROAD PROCEED TO ISPHIVA RESERVE\LOMO LOADING AND OFF LOADING ALONG THE ROAD AND TURN LEFT TO XASANA RESERVE LOADING AND OFF LOADING ALONG THE ROAD AND TURN BACK TO P702 PROCEED TO LOMO RESERVE LOADING AND OFF LOADING ALONG THE ROAD ,PROCEED TO ISIPHIVA RESERVE LOADING AND OFF LOADING ALONG THE ROAD PROCEED WITH P702 AND PASS LOMO CLINIC LOADING AND OFF LOADING ALONG THE ROAD AND PASS MTHUNZIWOXOLO SCHOOL PROCEED WITH P702 LOADING AND OFF LOADING ALONG THE ROAD AND TURN BACK TO ULUNDI PLAZA TAXI RANK USING THE SAME ROUTE.
12.8	KZPRERC2797422 - ULUNDI TO NTANDAKUWELA (LOCAL). FROM ULUNDI PLAZA TAXI RANK TURN RIGHT TO JOIN PRINCESS MAGOGO STREET AND TURN RIGHT TO JOIN KING DINIZULU HIGHWAY, TURN RIGHT TO JOIN P702 AND PROCEED TO NTANDAKUWELA RESERVE LOADING AND OFF LOADING ALONG THE ROAD, PROCEED TO MANEKWANE RESERVE LOADING AND OFF LOADING ALONG THE ROAD, PROCEED TO SANGOYANE RESERVE LOADING AND OFF LOADING AND OFF LOADING ALONG THE ROAD AND TURN BACK TO ULUNDI -PLAZA TAXI RANK USING THE SAME ROUTE.
12.9	KZPRERC2797471 - ULUNDI TO WELA (LOCAL) FROM ULUNDI-PLAZA TAXI RANK TURN RIGHT TO JOIN PRINCESS MAGOGO STREET AND TURN RIGHT TO JOIN KING DINIZULU AND TURN RIGHT WITH P702 AND TURN RIGHT TO WELA RESERVE LOADING AND OFF LOADING ALONG THE ROAD, PASS WELA PRIMARY SCHOOL AND TURN BACK WITH SAME ROUTE TO ULUNDI-PLAZA TAXI RANK.
12.10	KZPRERC2797520 - ULUNDI TO ZONDELA (LOCAL) FROM ULUNDI - PLAZA TAXI RANK TURN LEFT TO JOIN PRINCESS MAGOGO AND TURN LEFT TO JOIN KING ZWELITHINI ROAD, AND TURN RIGHT TO JOIN KING MPANDE STREET, PASS KING MAGEBA PUBLIC SCHOOL AND BACK TO ULUNDI -PLAZA TAXI RANK WITH SAME ROUTE.
12.11	KZPRERC2797569 - ULUNDI TO THOKOZA (LOCAL) FROM ULUNDI - PLAZA TAXI RANK TURN RIGHT TO JOIN PRINCESS MAGOGO STREET, AND TURN LEFT TO JOIN KING DINIZULU, TURN LEFT TO JOIN KING CETSHWAYO HIGHWAY\P700 TURN RIGHT TOWARDS THENGISANGAYE PRIMARY SCHOOL AND PASS THOKOZA STORE LOADING AND OFF LOADING ALONG THE ROAD PROCEED TO THOKOZA RESERVE AND RETURN BACK WITH SAME ROUTE TO ULUNDI-PLAZA TAXI RANK.
12.12	KZPRERC2797618 - ULUNDI TO EZIHLABENI (LOCAL) FROM ULUNDI-PLAZA TAXI RANK TURN RIGHT TO JOIN PRINCESS MAGOGO STREET AND TURN LEFT TO JOIN KING DINIZULU AND TURN LEFT TO JOIN KING CETSHWAYO\P700 PASS ONDINI MUSEUM TURN LEFT TO NDAYINI AND BACK TO JOIN P700 TOWARDS EZIHLABENI RESERVE AND BACK TO ULUNDI PLAZA TAXI RANK WITH SAME ROUTE.



## transport

Department:  
Transport  
Province of KwaZulu-Natal

## GAZETTE

LGKZNG17-2023-JUL  
REGION: ALL

12.13	KZPRERC2797667 - ULUNDI TO NHLUNGWANE (LOCAL) FROM ULUNDI - PLAZA TAXI RANK TURN RIGHT TO JOIN PRINCESS MAGOGO AND TURN LEFT TO JOIN KING CETSHWAYO HIGHWAY P700 PASS NOUNOE PRIMARY SCHOOL, PASS MLABA TRIBAL AUTHORITY SCHOOL, TURN LEFT TO NTILINGWE RESERVE LOADING AND OFF LOADING ALONG THE ROAD AND TURN BACK TO P700 TURN LEFT TO KWATHUTHU, PROCEED TO NKONJANE LOADING AND OFF LOADING ALONG THE ROAD AND TURN BACK TO P700, TURN LEFT TO NTABANKULU RESERVE LOADING AND OFF LOADING ALONG THE ROAD, TURN BACK TO P700 PROCEED TO DINDI RESERVE WITH P700 LOADING AND OFF LOADING ALONG THE ROAD, TURN RIGHT WITH D1702 TO NJOMELWANE RESERVE LOADING AND OFF LOADING ALONG THE ROAD AND TURN BACK TO P700 PROCEED AND PASS NHLUNGWANE HIGH SCHOOL TURN LEFT TO ZILULWANE RESERVE LOADING AND OFF LOADING ALONG THE ROAD AND TURN BACK TO P700 TURN RIGHT WITH D1733 TO NQULWANE RESERVE LOADING AND OFF LOADING ALONG THE ROAD AND BACK TO P700 PROCEED AND TURN LEFT WITH HLUSHWANA PRIMARY SCHOOL TO BHEKIMBAZO RESERVE AND BACK TO ULUNDI-PLAZA TAXI RANK USING THE SAME ROUTE.
12.14	KZPRERC2797716 - ULUNDI TO OKHUKHO (LOCAL) FROM ULUNDI PLAZA TAXI RANK TURN RIGHT TO JOIN PRINCESS MAGOGO STREET, AND TURN LEFT TO JOIN KING DINIZULU HIGHWAY AND TURN LEFT TO KING CETSHWAYO P700 PASS MGABABA RESERVE LOADING AND OFF LOADING ALONG THE ROAD PROCEED TO OKHUKHO MINE AND TURN BACK TO ULUNDI PLAZA TAXI RANK USING THE SAME ROUTE.
12.15	KZPRERC2797765 - ULUNDI TO DUMANENI (LOCAL) FROM ULUNDI PLAZA TAXI RANK TURN RIGHT TO JOIN PRINCESS MAGOGO STREET AND TURN LEFT TO KING CETSHWAYO P700 AND TURN RIGHT TO DUMANENI RESERVE LOADING AND OFF LOADING ALONG THE ROAD PASS TSHENILOLWAZI SCHOOL PROCEED TO DUMANENI AND PASS KWAMAYISE STORE AND PROCEED TO EKJULENI SCHOOL AND TURN BACK TO ULUNDI-PLAZA TAXI RANK USING THE SAME ROUTE.
12.16	KZPRERC2797814 - ULUNDI TO HLOPHEKHULU (LOCAL) FROM ULUNDI-PLAZA TAXI RANK TURN RIGHT TO PRINCESS MAGOGO STREET AND TURN LEFT TO KING DINIZULU HIGHWAY AND TURN LEFT TO KING CETSHWAYO AND TURN LEFT WITH D1700 PROCEED TO HLOPHEKHULU TURN RIGHT TO D1715 PASS KWAGJIMA STORE AND TURN BACK AND TURN BACK AT HLOPHEKHULU RESERVE AND TURN BACK TO ULUNDI-PLAZA TAXI RANK USING THE SAME ROUTE.
12.17	KZPRERC2797863 - ULUNDI TO KWACEZA (LOCAL) FROM ULUNDI PLAZA TAXI RANK ASSOCIATION TURN RIGHT TO JOIN PRINCESS MAGOGO STREET AND TURN RIGHT TO JOIN KING DINUZULU HIGHWAY PROCEED TO JOIN P522, PROCEED TO MADAKA RESERVE LOADING AND OFF LOADING ALONG THE ROAD, PROCEED TO NDINDE RESERVE LOADING AND OFF LOADING ALONG THE ROAD, PROCEED TO MAME RESERVE, LOADING AND OFF LOADING ALONG THE ROAD PROCEED WITH P521R66 AND TURN LEFT WITH P487 TO KWACEZA PROCEED TO PHANGODE RESERVE LOADING AND OFF LOADING ALONG THE ROAD, PROCEED TO EZIMFABENI RESERVE LOADING AND OFF LOADING ALONG THE ROAD, PROCEED TO DLABANE RESERVE LOADING AND OFF LOADING ALONG THE ROAD, PROCEED TO DAMBA RESERVE LOADING AND OFF LOADING ALONG THE ROAD, PROCEED TO NHLONGA RESERVE LOADING AND OFF LOADING ALONG THE ROAD, PROCEED TO KWA BRUSH RESERVE LOADING AND OFF LOADING ALONG THE ROAD, TURN WITH D1722 TO THULASIZWE RESERVE LOADING AND OFF LOADING ALONG THE ROAD, PROCEED TO KWADUVELA RESERVE, AND TURN LEFT TO THULASIZWE HOSPITAL AND TURN BACK TO CEZA HOSPITAL, PROCEED TO MPHONGOZINI SCHOOL LOADING AND OFF LOADING ALONG THE ROAD AND BACK TO ULUNDI PLAZA TAXI RANK USING THE SAME ROUTE.
12.18	KZPRERC2797912 - ULUNDI TO ISITETEMU IDLEBE (LOCAL) FROM ULUNDI-TAXI RANK AND TURN RIGHT TO JOIN PRINCESS MAGOGO STREET AND TURN RIGHT TO JOIN KING DINIZULU HIGHWAY AND TURN LEFT TO JOIN P244 AND PROCEED PASS NKONJENI AREA, AND PROCEED TO MHLAHLANE RESERVE AND TURN RIGHT TO JOIN P704 PROCEED TO KWAMAHLEZA RESERVE AND TURN RIGHT TO JOIN 2292, PROCEED TO GOQO RESERVE, PROCEED TO KWANGENETSHENI RESERVE AND TURN BACK TO JOIN P704, PROCEED AND PASS IDLEBE STORE AND TURN RIGHT TO D1718, PASS IDLEBE SCHOOL AND TURN RIGHT WITH 2293 PROCEED TO OGODWENI RESERVE PROCEED TO D1718 AND TURN RIGHT WITH P704 PASS MWELASE PRIMARY SCHOOL PROCEED TO MLOVU RESERVE AND TURN BACK WITH P704 AND TURN RIGHT WITH D1719 TO ISITETEMU RESERVE LOADING AND OFF LOADING ALONG THE ROAD AND TURN BACK TO ULUNDI-PLAZA TAXI RANK USING THE SAME ROUTE.
12.19	KZPRERC2797961 - ULUNDI TO OSUTHU (LOCAL) FROM ULUNDI PLAZA TAXI RANK TURN RIGHT TO JOIN PRINCESS MAGOGO STREET AND TURN RIGHT TO JOIN KING DINIZULU HIGHWAY PROCEED TO P522 PASS NDINDE RESERVE PROCEED PASS KWAMAME TURN LEFT WITH D1820 TO OSUTU RESERVE LOADING AND OFF LOADING ALONG THE ROAD PROCEED PASS SONKESHANA PRIMARY SCHOOL LOADING AND OFF LOADING ALONG THE ROAD, PROCEED AND PASS OSUTHU SCHOOL LOADING AND OFF LOADING ALONG THE ROAD PROCEED AND PASS QUEEN KAMSWELI SCHOOL LOADING AND OFF LOADING ALONG THE ROAD AND PROCEED TO OSUTHU TAXI RANK LOADING AND OFF LOADING ALONG THE ROAD AND TURN BACK TO ULUNDI PLAZA TAXI RANK USING THE SAME ROUTE.
12.20	KZPRERC2798010 - ULUNDI TO ESIGODIPHOLA (LOCAL) FROM ULUNDI PLAZA TAXI RANK AND TURN RIGHT TO JOIN PRINCESS MAGOGO STREET AND TURN LEFT TO JOIN KING DINIZULU HIGHWAY AND TURN RIGHT TO JOIN R34 LOADING AND OFF LOADING ALONG THE ROAD PROCEED AND PASS MAKHOSINI RESERVE AND TURN RIGHT TO LANDULWAZI PRIMARY SCHOOL AND PROCEED TO ESIGODIPHOLA RESERVE LOADING AND OFF LOADING ALONG THE ROAD, PROCEED AND PASS LANDULWAZI PRIMARY SCHOOL LOADING AND OFF LOADING ALONG THE ROAD AND TURN BACK TO ULUNDI PLAZA TAXI RANK USING THE SAME ROUTE DETAILED.
12.21	KZPRERC2798059 - ULUNDI TO DENNY DALTON (LOCAL) FROM ULUNDI PLAZA TAXI RANK AND TURN RIGHT TO JOIN PRINCESS MAGOGO STREET AND TURN LEFT TO JOIN KING DINIZULU HIGHWAY PROCEED TO ULUNDI 19 WITH P52 AND TURN RIGHT TO JOIN R34, PROCEED TO EMAKHOSINI RESERVE LOADING AND OFF LOADING ALONG THE ROAD PROCEED AND CROSS MAPHOMA BRIDGE PASS MPOFAZANA CRÈCHE PROCEED TO P47 AND TURN RIGHT TO DENNY DALTON PASS MDUMEZWE NI STORE LOADING AND OFF LOADING ALONG THE ROAD PROCEED AND TURN RIGHT WITH PASS BUHLEBELANGA SCHOOL LOADING AND OFF LOADING ALONG THE ROAD AND TURN LEFT PASS MPUNGAMHLOPHE POLICE STATION LOADING AND OFF LOADING ALONG THE ROAD PASS PENTECOSTAL CHURCH LOADING AND OFF LOADING ALONG THE ROAD PROCEED WITH D 3142 LOADING AND OFF LOADING ALONG THE ROAD AND TURN LEFT WITH D 3144 PROCEED TO EZIBOMVU RESERVE AND TURN BACK TO ULUNDI-PLAZA TAXI RANK USING THE SAME ROUTE.
12.22	KZPRERC2798108 - ULUNDI TO BABANANGO (LOCAL DISTANCE) FROM ULUNDI - PLAZA TAXI RANK AND TURN RIGHT TO JOIN PRINCESS MAGOGO STREET AND TURN LEFT TO JOIN KING DINIZULU HIGHWAY, AND PROCEED TO ULUNDI 19 WITH R 66 TO JOIN R34 PASS EMAKHOSINI RESERVE AND TURN LEFT TO BABANANGO RESERVE WITH P432 LOADING AND OFF LOADING ALONG THE ROAD PROCEED WITH P432 TO BABANAGO PASS KONINGSDAL FARM PROCEED AND CROSS MPMBENI BRIDGE PROCEED TO P250, LOADING AND OFF LOADING ALONG THE ROAD TURN RIGHT TO JOIN P48 PROCEED TO BABANANGO LOADING AND OFF LOADING ALONG THE ROAD, PASS BABANANGO VILLAGE PROCEED TO BABANANGO TAXI RANK AND TURN BACK TO ULUNDI - PLAZA TAXI RANK USING THE SAME ROUTE.
12.23	KZPRERC2798157 - ULUNDI VIA KWACEZA TO VRYHEID (LONG DISTANCE) FROM ULUNDI-PLAZA TAXI RANK TURN RIGHT TO JOIN PRINCESS MAGOGO STREET AND TURN RIGHT TO JOIN KING DINIZULU HIGHWAY PROCEED TO JOIN P522, PROCEED TO MADAKA RESERVE LOADING AND OFF LOADING ALONG THE ROAD, PROCEED TO NDINDE RESERVE LOADING AND OFF LOADING ALONG THE ROAD, PROCEED TO MAME RESERVE, LOADING AND OFF LOADING ALONG THE ROAD PROCEED WITH P522\ R66 AND TURN LEFT TO KWA-CEZA PROCEED TO PHANGODE RESERVE LOADING AND OFF LOADING ALONG THE ROAD, PROCEED TO EZIMFABENI RESERVE, LOADING AND OFF LOADING ALONG THE ROAD, PROCEED TO DLABANE RESERVE LOADING AND OFF LOADING ALONG THE ROAD, PROCEED TO DAMBA RESERVE LOADING AND OFF LOADING ALONG THE ROAD, PROCEED TO NHLONGA RESERVE LOADING AND OFF LOADING ALONG THE ROAD, PROCEED TO KWA-BRUSH RESERVE LOADING AND OFF LOADING ALONG THE ROAD, TURN WITH D172 TO THULASIZWE RESERVE LOADING AND OFF LOADING ALONG THE ROAD, PROCEED TO KWADUVELA RESERVE PROCEED TO P487 TURN RIGHT TO JOIN R34, TURN RIGHT AND PROCEED TO VRYHEID TAXI RANK OFF LOADING AND TURN BACK TO KWADUVELA USING THE SAME ROUTE.
12.24	KZPRERC2798255 - ULUNDI TO DUMANENI (LOCAL) FROM ULUNDI PLAZA TAXI RANK TURN RIGHT TO JOIN PRINCESS MAGOGO STREET AND TURN LEFT TO JOIN KING DINUZULU AND TURN LEFT TO JOIN KING CETSHWAYO P700 PASS ONDINI MUSEUM PROCEED TO DUMANENI RESERVE LOADING AND OFF LOADING AND BACK THROUGH THE SAME ROUTE.



## transport

Department:  
Transport  
Province of KwaZulu-Natal

## GAZETTE

LGKZNG17-2023-JUL

REGION: ALL

12.25	KZPRERC2798304 - ULUNDI TO DUNDEE (LONG DISTANCE) FROM ULUNDI TAXI RANK TURN RIGHT TO JOIN PRINCESS MAGOGO AND TURN LEFT TO JOIN KING DINIZULU HIGHWAY JOIN R66, PROCEED TO ULUNDI19 AND TURN RIGHT TO JOIN R34 PROCEED AND TURN LEFT TO JOIN R33, TURN LEFT AND PROCEED WITH R33 TO DUNDEE AND TURN RIGHT TAXI RANK. OFFLOAD AND LOAD PASSENGERS BACK TO ULUNDI USING THE SAME ROUTE.
12.26	KZPRERC2798402 - ULUNDI TO LADYSMITH (LONG DISTANCE) FROM ULUNDI TAXI RANK TURN RIGHT TO JOIN PRINCESS MAGOGO STREET, TURN LEFT TO JOIN KING DINUZULU HIGHWAY, PROCEED TO ULUNDI 19 TURN RIGHT TO JOIN R34, PROCEED TO R33, PROCEED TO DUNDEE PROCEED TO R602, PROCEED TO N11 BECOMING NEWCASTLE ROAD, PROCEED TO LADYSMITH TAXI RANK ON QUEEN STREET OFF LOADING AND LOADING AND BACK TO ULUNDI USING THE SAME ROUTE.
12.27	KZPRERC2797128 - ULUNDI TO UNIT A (LOCAL) FROM ULUNDI PLAZA TAXI RANK TURN RIGHT TO JOIN PRINCESS MAGOGO AND TURN LEFT TO JOIN KING DINIZULU STREET, TURN LEFT TO JOIN MNYAMANA ROAD TURN LEFT TO JOIN MFOLOZI STREET AND TURN BACK TO ULUNDI PLAZA TAXI RANK USING THE SAME ROUTE.



## transport

Department:  
Transport  
Province of KwaZulu-Natal

## GAZETTE

LGKZNG17-2023-JUL

REGION: ALL

1) <b>Application Number:</b> APP0151255	2) <b>Gazette Number:</b> LGKZNG17-2023-JUL
3) <b>Applicant:</b> MS KHUMALO <b>ID NO.</b> 5805255601087 <b>Association:</b> MADADENI TAXI OWNERS ASSOCIATION	4) <b>Applicant Address:</b> PO BOX 141183 MADADENI  2951
5) <b>Existing Licence Holder:</b> NOT APPLICABLE <b>ID NO.</b> NOT APPLICABLE	6) <b>Existing Licence Holder Address:</b> NOT APPLICABLE
7) <b>Type of application:</b> ADD AUTHORISATIONS/ROUTES	8) <b>Operating Licence Number:</b> LGKZN0103000624
9) <b>Vehicle Type:</b> MINIBUS	10) 1 X 15 (SEATED) + 0 (STANDING)
11) <b>Region:</b> AMAJUBA	
12.1	2202BQ2100HB10057641 - NEWCASTLE TO PONGOLA FROM NEWCASTLE TAXI RANK PROCEED STRAIGHT ACROSS TERMINUS STREET TURN LEFT AT KIRKLAND STREET TURN RIGHT AT ALLEN STREET (MAIN STREET) PROCEED STRAIGHT TO ARBOR PARK SUBURB TURN LEFT ENTER N11 ROAD, PROCEED STRAIGHT TURN RIGHT INTO R483 TO OSIZWENI, UTRECHT TURN RIGHT AT UTRECHT ROAD INTERSECTION ENTER R34 ROAD PROCEED STRAIGHT TURN LEFT AT BLOODRIVER ROAD INTERSECTION ENTER R33 AND R34 PROCEED STRAIGHT TO STILWATER BP GARAGE TURN RIGHT AT CROSS ROAD BEFORE REACHING VRYHEID PROCEED ON R34 TO BHEKZULU TOWNSHIP ENTER R69 ROAD TO LOUWSBURG TURN LEFT AT ROAD INTERSECTION ENTER R66 ROAD TO MAGUDU, TURN LEFT ENTER N2 ROAD PROCEED STRAIGHT ENTER PONGOLA TAXI RANK RETURN SAME ROUTE TO NEWCASTLE.
12.2	2100F52207J510057625 - NEWCASTLE (MADADENI 6) TO VRYHEID FROM NEWCASTLE TAXI RANK AND FROM MADADENI SECTION 6 TO VRYHEID FROM NEWCASTLE TAXI RANK IN NEWCASTLE PROCEED STRAIGHT ACROSS TERMINUS STREET, INTO VOORTREKKER STREET, TURN LEFT AT KIRKLAND STREET, TURN RIGHT AT ALLAN STREET (MAIN STREET) PROCEED STRAIGHT VIA ARBOR PARK SUBURBS, TURN LEFT ENTER N11 ROAD PROCEED STRAIGHT, TURN RIGHT INTO P483 PROCEED STRAIGHT TURN LEFT AT CAVERN ROBOT TO (PICK UP POINT) SECTION 6 RETURN THE SAME ROAD TO CAVERN ROBOT, TURN LEFT AT ROBOT, ENTER P483 ROAD, VIA OSIZWENI TO UTRECHT, TURN RIGHT AT UTRECHT ROAD INTERSECTION ENTER R34 ROAD PROCEED.
12.3	2100F52202EN10057626 - NEWCASTLE TO ESTCOURT FROM NEWCASTLE APPROVED TAXI RANK, TURN RIGHT AT VOORTREKKER, TURN LEFT TO KIRKLAND STREET, TURN RIGHT ENTER ALLEN STREET, TURN RIGHT TO N11, TURN LEFT TO HELPMEEKAR, TURN TO PETERS ROAD, TURN RIGHT TO COLENSE ROAD, TURN LEFT TO R103, ENTER ALEXANDRA ROAD, TURN RIGHT TO HARDING STREET ENTER APPROVED ESTCOURT TAXI RANK. RETURN WITH THE SAME ROUTE TO NEWCASTLE.
12.4	2100F52100BF10057627 - NEWCASTLE TO LADYSMITH. FROM NEWCASTLE APPROVED TAXI RANK PROCEED ACROSS TERMINUS STREET ENTER VOORTREKKER STREET TURN LEFT AT KIRKLAND STREET, TURN RIGHT ENTER ALLEN STREET, TURN RIGHT TO N11 JOIN CRAWCHAW STREET, TURN LEFT ENTER LADYSMITH APPROVED TAXI RANK RETURN WITH THE SAME ROUTE TO NEWCASTLE.
12.5	2100F522068T10057628 - NEWCASTLE TO PITERMARITZBURG. FROM NEWCASTLE APPROVED TAXI RANK PROCEED ACROSS TERMINUS STREET, ENTER VOORTREKKER STREET, TURN LEFT TO KIRKLAND STREET, TURN RIGHT ENTER ALLEN STREET, TURN LEFT TO N11, TURN LEFT TO HELPMEEKAR ROAD, TURN RIGHT TO PETERS ROAD THROUGH INDUSTRIAL, TURN RIGHT TO COLENSE ROAD, TURN RIGHT TON3, TURN LEFT TO CHURCH STREET, TURN LEFT TO EAST STREET ENTER PITERMARITZBURG APPROVED TAXI RANK. RETURN WITH THE SAME ROUTE TO NEWCASTLE.
12.6	2100F521005B10057640 - NEWCASTLE TO EMPANGENI. FROM MADADENI SECTION 6 AND NEWCASTLE TAXI RANK. FROM NEWCASTLE TAXI RANK PROCEED ACROSS TERMINUS STREET INTO VOORTREKKER STREET, TURN LEFT AT KIRKLAND STREET, TURN RIGHT AT ALLEN STREET PROCEED STRAIGHT VIA ARBOR PARK SUBURB, TURN LEFT INTO N11 ROAD PROCEED STRAIGHT TURN RIGHT TO P483 ROAD VIA BLAUBOSCH OSIZWENI TO UTRECHT, TURN RIGHT AT UTRECHT ROAD INTERSECTION ENTER R34 ROAD PROCEED STRAIGHT TURN LEFT AT BLOODRIVER ENTER R33 ROAD AND R34 PROCEED STRAIGHT VIA STILWATER BP GARAGE ON ROAD TO VRYHEID, TURN RIGHT AT CROSS ROADS BEFORE ENTERING VRYHEID PROCEED ON R34 ROAD VIA VRYHEID PROCEED STRAIGHT VIA MELMOTH, TURN LEFT AT ENKWALINI NDUNDULU AREA PROCEED STRAIGHT ON R34 ENTER EMPANGENI MAIN ROAD TURN RIGHT AT BOXER SHOPPING CENTER ENTER ?A? TAXI RANK EMPANGENI, RETURN SAME ROUTE TO MADADENI SECTION 6 NEWCASTLE.
12.7	2100F52207GY10057636 - NEWCASTLE TO NQUTHU FROM APPROVES TAXI RANK IN NEWCASTLE PROCEED STRAIGHT ACROSS TERMINUS STREET INTO VOORTREKKER STREET, TURN LEFT AT KIRKLAND STREET, TURN RIGHT AT ALLEN STREET PROCEED STRAIGHT, VIA ARBOR PARK SUBURB, TURN LEFT ENTER N11 ROAD THEN TURN RIGHT INTO P483 ROAD VIA OSIZWENI ROAD TO UTRECHT, TURN RIGHT AT UTRECHT ROAD INTERSECTION ENTER R34 ROAD. PROCEED STRAIGHT AT BLOOD RIVER CROSSROAD PROCEED ACROSS R33 ROAD ENTER P54 ROAD TO NQUTHU APPROVED TAXI RANK DESTINATION, RETURN SAME ROUTE TO NEWCASTLE.
12.8	2202BQ2207J810057637 - NEWCASTLE TO PAULPIETERSBURG FROM NEWCASTLE TAXI RANK, PROCEED STRAIGHT ACROSS TERMINUS STREET INTO VOORTREKKER STREET PROCEED STRAIGHT, TURN LEFT AT KIRKLAND STREET, TURN RIGHT AT ALLEN STREET PROCEED STRAIGHT VIA ARBOR PARK SUBURB, TURN LEFT ENTER N11 ROAD PROCEED STRAIGHT, TURN RIGHT INTO P483 VIA OSIZWENI TO UTRECHT, TURN RIGHT AT UTRECHT ROAD INTERSECTION ENTER R34 ROAD PROCEED STRAIGHT, TURN LEFT AT BLOOD RIVER ENTER R33 ROAD AND R34 PROCEED STRAIGHT TO VRYHEID, TURN LEFT AT STILWATER BP GARAGE PROCEED STRAIGHT ENTER R33 ROAD TO PAULPIETERSBURG TURN RIGHT AT KRUGER STREET PROCEED STRAIGHT ENTER PAULPIETERSBURG TAXI RANK. RETURN SAME ROUTE TO NEWCASTLE.
12.9	2100F521004P10057664 - NEWCASTLE TO DUNDEE.  FROM NEWCASTLE APPROVED TAXI RANK PROCEED ACROSS TERMINUS STREET, ENTER VOORTREKKER STREET TURN LEFT TO KIRKLAND STREET, TURN RIGHT ENTER ALLEN STREET, PROCEED TURN LEFT TO N11 PROCEED STRAIGHT TURN LEFT TO R621 VIA NDH ENTER PROCEED STRAIGHT VIA HUTTERNSPRUT TURN LEFT TO DUNDEE ENTER LANDMAN STREET TURN LEFT ENTER DUNDEE APPROVED TAXI RANK RETURN WITH SAME ROUTE TO NEWCASTLE.
12.10	2100F52207I010057635 - NEWCASTLE TO MONDLO FROM APPROVED TAXI RANK IN NEWCASTLE PROCEED STRAIGHT ACROSS TERMINUS STREET INTO VOORTREKKER STREET, TURN LEFT AT KIRKLAND STREET, TURN RIGHT AT ALLEN STREET PROCEED STRAIGHT, VIA ARBOR PARK SUBURB. TURN LEFT ENTER N11 ROAD, TURN RIGHT INTO P483 ROAD VIA OSIZWENI TO UTRECHT, TURN RIGHT AT UTRECHT ROAD INTERSECTION ENTER ROAD R34 ROAD. PROCEED STRAIGHT AT BLOOD RIVER PROCEED STRAIGHT ACROSS R33 ROAD ENTER P54 ROAD TO NQUTHU, TURN LEFT AT KWAGRACE SHOPPING CENTRE PROCEED STRAIGHT ON THAT ROAD ENTER MONDLO. TURN LEFT TO MONDLO TAXI RANK. RETURN SAME ROUTE TO NEWCASTLE.
12.11	2100F522076H10057639 - NEWCASTLE TO NONGOMA MADADENI TO SECTION 6 IN NEWCASTLE TO NONGOMA. FROM MADADENI SECTION 6 PROCEED STRAIGHT TO CAVAN FARM ROBOT. TURN LEFT ROAD INTERSECTION ENTER P483 ROAD, VIA OSIZWENI TO UTRECHT, TURN RIGHT AT UTRECHT ROAD INTERSECTION ENTER R34 ROAD PROCEED STRAIGHT VIA NHLAZADELO SCHOOL, TURN LEFT AT BLOOD RIVER ENTER R33 AND R34 TO VRYHEID PROCEED STRAIGHT AT CROSS ROADS BEFORE REACHING VRYHEID ON REACHING R34 ROAD PROCEED STRAIGHT VIA BHEKZULU TOWNSHIP ENTER R69 ROAD LOUWSBURG, PROCEED STRAIGHT VIA DRIEFONTEIN, VIA CORONATION, TURN RIGHT ENTER R618 ROAD VIA NGOME FOREST, VIA BENEDICT HOSPITAL TO NONGOMA TOWN PROCEED STRAIGHT ENTER NONGOMA TAXI RANK, RETURN SAME ROUTE TO MADADENI SECTION 6 AND NEWCASTLE.



## transport

Department:  
Transport  
Province of KwaZulu-Natal

## GAZETTE

LGKZNG17-2023-JUL

REGION: ALL

12.12	2202BQ2207B500057663 - NEWCASTLE TO UTRECHT  FROM NEWCASTLE TAXI RANK WITH VOORTREKKER STREET TURN LEFT TO 34 KIRKLAND STREET AND TURN LEFT TO 31 ALLEN STREET AND TURN LEFT TO JOIN N11 ROAD TURN RIGHT TO UTRECHT ROAD AND TURN LEFT TO UTRECHT INTO APPROVED TAXI RANK AND RETURN BACK USING THE SAME ROUTE.
12.13	2202BR2100F500057612 - MADADENI (LIBRARY) TO NEWCASTLE FROM MADADENI LIBRARY AND COMMUNITY HALL, TURN LEFT INTO BEER WHOLESAL, TURN RIGHT AT ROBOT, AND PROCEED TO AMAJUBA COLLEGE, MAGISTRATE OFFICE. OR FROM MADADENI LIBRARY, TURN RIGHT TO ROAD INTERSECTION BETWEEN SECTION 2 AND 3, TURN LEFT TO KWASBALI TAVERN (BETWEEN 2 AND 3), TURN LEFT METHODIST CHURCH, PROCEED TO SECTION 1 CLINIC, KHUZANI SHOPPING CENTRE, PROCEED STRAIGHT TO BP GARAGE, AMAJUBA DISTRICT MUNICIPALITY OFFICE, IKHWEZI SECTION/POLICE STATION, TURN RIGHT AT ROBOT, TURN RIGHT TO INGAGANE ROAD INTERSECTION, TURN RIGHT AT THE ROBOT CROSSING INGAGANE RIVER TO MATUKUSA NEW TOWNSHIP AT KEYWAY MOTORS (MATUKUSA) ROBOT PROCEED STRAIGHT TO RAILWAY STATION KARBOCHEM. TURN LEFT ENTER ROAD N11 AND RIGHT INTO ALLEN STREET TO NEWCASTLE INTO ARBOR PARK TOWN HOUSES, PROCEED ON ALLEN STREET ENTER NEWCASTLE. TURN LEFT AT KIRKLAND STREET, TURN RIGHT AT VOORTREKKER STREET PROCEED ACROSS TERMINUS STREET ENTER APPROVED NEWCASTLE TAXI RANK. RETURN WITH THE SAME ROUTE TO MADADENI TOWNSHIP
12.14	2202BR2100F500057613 - MADADENI (HIGH SCHOOL) TO NEWCASTLE FROM MADADENI HIGH SCHOOL, TURN RIGHT AT EMATSHENI AMHLOPHE TO ENYOKENI SECTION3, TURN LEFT VODACOM CONTAINERS TO BHEKUKUPHIWA RESTAURANT, LEFT AT EHASHINI STOP TO ST JOHN CHURCH, TURN RIGHT TOWARDS SHOPRITE CENTRE, RIGHT AT CLINIC NO.7, TO KWASBALI TAVERN, TURN LEFT AT METHODIST CHURCH, TO CLINIC NO.1 AT SECTION 1 TO SECTION1, TURN LEFT AT BP GARAGE, TO AMAJUBA MUNICIPALITY OFFICE, INTO IKHWEZI SECTION, TO MADADENI POLICE STATION, TURN RIGHT AT ROBOT, RIGHT AT INGAGANE INTERSECTION ROBOT, ENTER ROAD 0483 FROM UTRECHT, OSIZWENI TO NEWCASTLE, TURN RIGHT AT KEYWAY MOTORS TO EMABHODI, PROTECTION SERVICE TURN ENTER RIGHT ALLEN STREET AT KEYWAY MOTORS PROCEED STRAIGHT, INTO RAILWAY STATION, KARBOCHEM OFF-RAMP TURN LEFT ENTER N11, TURN RIGHT AT ALLEN STREET TO NEWCASTLE, PROCEED ON ALLEN STREET, TURN LEFT AT KIRKLAND STREET, TURN RIGHT AT VOORTREKKER STREET, PROCEED ACROSS TERMINUS STREET ENTER APPROVED NEWCASTLE TAXI RANK. RETURN WITH SAME ROUTE TO MADADENI TOWNSHIP  ALTERNATE: ROUTE STARTING POINT SAME AS ABOVE BUT AT KEYWAY MOTORS PROCEED STRAIGHT, TO RAILWAY STATION, TO KARBOCHEM OFF-RAMP, TURN LEFT ENTER N11, TURN RIGHT AT ALLEN STREET TO NEWCASTLE, PROCEED STRAIGHT INTO ARBOR PARK SUBURBS PROCEED ALONG TERMINUS STREET ENTER NEWCASTLE APPROVED TAXI RANK. RETURN SAME ROUTE TO MADADENI TOWNSHIP.
12.15	2202BR2100F500057615 - MADADENI TO NEWCASTLE (TEXTILE INDUSTRY) FROM ZENZELE SHOPPING CENTRE, TURN RIGHT AT MADADENI HOSPITAL, TURN LEFT AT THOKOZA SHOPPING CENTRE, TURN RIGHT AT SCHOOL FOR DEAF, TURN LEFT CLINIC NO.5, SECTION5, VIA NTOBEKO L. P. SCHOOL, TURN LEFT OR RIGHT AMAJUBA COLLEGE, VIA MAGISTRATE OFFICE, VIA POLICE STATION, TURN RIGHT TO INGAGANE INTERSECTION, TURN RIGHT AT THE ROBOT CROSSING INGAGANE RIVER, VIA MATUKUSA NEW TOWNSHIP, AT KEYWAY MOTORS (MATUKUSA) ROBOT TURN RIGHT AT INTERSECTION BETWEEN 5 AND 2 TOWARDS BEER WHOLESAL, TURN LEFT AT ROBOT, PROCEED. TURN LEFT AT CLINIC 3 SECTION 3 VIA KWASIBALI TAVERN, TURN LEFT AT METHODIST, VIA SECTION 1, VIA AMAJUBA DISTRICT OFFICE, VIA KHUZANI SHOPPING CENTER, LEFT AT BP GARAGE, VIA MAGISTRATE VIA AMAJUBA DISTRICT, VIA IKHWEZI SECTION, TURN RIGHT AT MADADENI POLICE STATION ROBOT, PROCEED STRAIGHT TURN RIGHT INTO P483 ROAD TO MATUKUSA NEW SETTLEMENT (PICK AND DROP) PROCEED STRAIGHT, TURN AT KEYWAY MOTORS INTO ASIPHEPHE ROAD PROCEED STRAIGHT ENTER ALBERT WESSELS DRIVE TO NEWCASTLE TEXTILE INDUSTRIES OFFLOAD AND LOAD ALL AROUND TEXTILE INDUSTRIES OR RETURN WITH SAME ROUTE TO MADADENI APPROVED TAXI RANK. PROCEED TURN LEFT AT CLINIC 3 SECTION 3 VIA KWASBALI TAVERN, LEFT AT METHODIST, VIA SECTION 1, VIA AMAJUBA DISTRICT OFFICE, VIA KHUZANI SHOPPING CENTER, LEFT AT BP GARAGE VIA MAGISTRATES OFFICE VIA AMAJUBA DISTRICT VIA IKHWEZI SECTION, RIGHT AT MADADENI POLICE STATION ROBOT, PROCEED TO NEWCASTLE OR RETURN WITH SAME ROUTE TO APPROVED CHECKERS TAXI RANK.





## transport

Department:  
Transport  
Province of KwaZulu-Natal

## GAZETTE

LGKZNG17-2023-JUL

REGION: ALL

1)	<b>Application Number:</b> APP0151466	2)	<b>Gazette Number:</b> LGKZNG17-2023-JUL
3)	<b>Applicant:</b> ZE ZUNGU <b>ID NO.</b> 5605125689084 <b>Association:</b> MAHLABATHINI-ULUNDI TRANS. ASSOCIATION	4)	<b>Applicant Address:</b> P O BOX 569 ULUNDI 3838
5)	<b>Existing Licence Holder:</b> NOT APPLICABLE <b>ID NO.</b> NOT APPLICABLE	6)	<b>Existing Licence Holder Address:</b> NOT APPLICABLE
7)	<b>Type of application:</b> ADD AUTHORISATIONS/ROUTES	8)	<b>Operating Licence Number:</b> LGKZN0803001235
9)	<b>Vehicle Type:</b> MINIBUS	10)	1 X 15 (SEATED) + 0 (STANDING)
11)	<b>Region:</b> ZULULAND		
12.1	KZPRERC2797030 - ULUNDI TO MABEDLANA (LOCAL) FROM ULUNDI PLAZA TAXI RANK TURN RIGHT TO JOIN PRINCESS MAGOGO CROSS KING DINIZULU GO STRAIGHT AND TURN LEFT WITH INKOSI GUMEDE STREET WHICH BECOMES UMKHULUTSHANE STREET AND TURN TO JOIN P734 ROAD TO NDLOVANE HIGH SCHOOL ROAD.GO STRAIGHT, LOADING AND OFFLOADING ALONG THE ROAD, TURN RIGHT ON THE RESERVOIR TANKS TOWARDS MHLAHLANE RESERVE LOADING AND OFFLOADING ALONG THE ROAD AND TURN BACK TO ULUNDI PLAZA TAXI RANK USING THE SAME ROUTE.		
12.2	KZPRERC2797079 - ULUNDI TO MKHAZANA (LOCAL) FROM ULUNDI PLAZA TAXI RANK TURN RIGHT TO JOIN PRINCESS MAGOGO CROSS KING DINIZULU STRAIGHT TO MKHAZANE LOADING AND OFF-LOADING ALONG THE ROAD STRAIGHT AND PASS MAQHINGA HIGH SCHOOL TURN RIGHT TOWARDS GODLUMKHONTO PRIMARY SCHOOL AND TURN BACK TOWARDS WHITE UMFOLOZI BRIDGE TOWARDS KWAMJIBHA RESERVE AND TURN BACK TO ULUNDI PLAZA TAXI RANK USING THE SAME ROUTE.		
12.3	KZPRERC2797177 - ULUNDI TO UNIT C & D (LOCAL) FROM ULUNDI PLAZA TAXI RANK TURN RIGHT TO JOIN PRINCESS MAGOGO STREET AND TURN LEFT JOIN KING ZWELITHINI STREET PROCEED AND PASS UNIT C LOADING AND OFF LOADING ALONG THE ROAD PASS, PRINCE DABULAMANZI SCHOOL TURN RIGHT TO JOIN KING SHAKA STREET TO SECTION D AND TURN LEFT TO JOIN DR. DENNIS MADIDE STREET PROCEEDING TO EMTHONJANENI STREET LOADING AND OFF LOADING ALONG THE ROAD TURN RIGHT TO JOIN F.T MDALOSE STREET LOADING AND OFF LOADING ALONG THE ROAD. TURN BACK TO ULUNDI PLAZA TAXI RANK USING THE SAME ROUTE.		
12.4	KZPRERC2797226 - ULUNDI TO MASHONA (LOCAL) FROM ULUNDI PLAZA TAXI RANK TURN RIGHT TO JOIN PRINCESS MAGOGO AND TURN RIGHT TO JOIN KING DINIZULU ROAD LOADING AND OFF LOADING ALONG THE ROAD, PASS MAHLABATHINI PRIMARY SCHOOL TURN RIGHT TO JOIN P702 LOADING AND OFF LOADING ALONG THE ROAD PROCEED TO ST. FRANCIS HOSPITAL AND TURN BACK TO ULUNDI PLAZA TAXI RANK USING THE SAME ROUTE.		
12.5	KZPRERC2797275 - ULUNDI TO NCONJENI (LOCAL) FROM ULUNDI PLAZA TAXI RANK TURN RIGHT TO JOIN PRINCESS MAGOGO STREET AND TURN RIGHT TO JOIN KING DINIZULU AND TURN LEFT TO JOIN P244/MAYIWANE-MASHONA JUNCTION TURN RIGHT WITH D1721 TO NCONJENI HOSPITAL LOADING AND OFF LOADING ALONG THE ROAD PROCEED TO KWAPHINDANGENE RESERVE LOADING AND OFF LOADING ALONG THE ROAD, PROCEED TO KWANGILAZI STORE LOADING AND OFF LOADING ALONG THE ROAD, PROCEED WITH D1717 TO VEZUNYAWO AND NOMDIYA AND TURN RIGHT WITH P244 BACK TO ULUNDI PLAZA TAXI RANK USING THE SAME ROUTE.		
12.6	KZPRERC2797324 - ULUNDI TO NHLAZATSHE (LOCAL) FROM ULUNDI PLAZA TAXI RANK TURN RIGHT TO JOIN PRINCESS MAGOGO STREET AND TURN RIGHT TO JOIN KING DINIZULU STREET AND TURN LEFT WITH P244 PROCEED TO MHLAHLANE RESERVE LOADING AND OFF LOADING ALONG THE ROAD, PASS THWASANE HIGH SCHOOL PROCEED TO NHLAZATSHE RESERVE LOADING AND OFF LOADING ALONG THE ROAD AND TURN BACK TO ULUNDI PLAZA TAXI RANK USING THE SAME ROUTES.		
12.7	KZPRERC2797373 - ULUNDI TO XOLO LOMO (LOCAL) FROM ULUNDI PLAZA TAXI RANK TURN RIGHT TO JOIN PRINCESS MAGOGO STREET AND TURN RIGHT TO JOIN KING DINIZULU HIGHWAY AND TURN RIGHT TO JOIN P702 PROCEED AND PASS MASHONA, PASS ST FRANSIS, PASS KWAVUTHELA RESERVE, LOADING AND OFF LOADING ALONG THE ROAD AND PROCEED TO XOLO LOADING AND OFF LOADING ALONG THE ROAD PROCEED TO ISPHIVA RESERVE/LOMO LOADING AND OFF LOADING ALONG THE ROAD AND TURN LEFT TO XASANA RESERVE LOADING AND OFF LOADING ALONG THE ROAD AND TURN BACK TO P702 PROCEED TO LOMO RESERVE LOADING AND OFF LOADING ALONG THE ROAD, PROCEED TO ISIPHIVA RESERVE LOADING AND OFF LOADING ALONG THE ROAD PROCEED WITH P702 AND PASS LOMO CLINIC LOADING AND OFF LOADING ALONG THE ROAD AND PASS MTHUNZIWOXOLO SCHOOL PROCEED WITH P702 LOADING AND OFF LOADING ALONG THE ROAD AND TURN BACK TO ULUNDI PLAZA TAXI RANK USING THE SAME ROUTE.		
12.8	KZPRERC2797422 - ULUNDI TO NTANDAKUWELA (LOCAL) FROM ULUNDI PLAZA TAXI RANK TURN RIGHT TO JOIN PRINCESS MAGOGO STREET AND TURN RIGHT TO JOIN KING DINIZULU HIGHWAY, TURN RIGHT TO JOIN P702 AND PROCEED TO NTANDAKUWELA RESERVE LOADING AND OFF LOADING ALONG THE ROAD, PROCEED TO MANEKWANE RESERVE LOADING AND OFF LOADING ALONG THE ROAD, PROCEED TO SANGOYANE RESERVE LOADING AND OFF LOADING AND OFF LOADING ALONG THE ROAD AND TURN BACK TO ULUNDI -PLAZA TAXI RANK USING THE SAME ROUTE.		
12.9	KZPRERC2797471 - ULUNDI TO WELA (LOCAL) FROM ULUNDI-PLAZA TAXI RANK TURN RIGHT TO JOIN PRINCESS MAGOGO STREET AND TURN RIGHT TO JOIN KING DINIZULU AND TURN RIGHT WITH P702 AND TURN RIGHT TO WELA RESERVE LOADING AND OFF LOADING ALONG THE ROAD, PASS WELA PRIMARY SCHOOL AND TURN BACK WITH SAME ROUTE TO ULUNDI-PLAZA TAXI RANK.		
12.10	KZPRERC2797520 - ULUNDI TO ZONDELA (LOCAL) FROM ULUNDI - PLAZA TAXI RANK TURN LEFT TO JOIN PRINCESS MAGOGO AND TURN LEFT TO JOIN KING ZWELITHINI ROAD, AND TURN RIGHT TO JOIN KING MPANDE STREET, PASS KING MAGEBA PUBLIC SCHOOL AND BACK TO ULUNDI -PLAZA TAXI RANK WITH SAME ROUTE.		
12.11	KZPRERC2797569 - ULUNDI TO THOKOZA (LOCAL) FROM ULUNDI - PLAZA TAXI RANK TURN RIGHT TO JOIN PRINCESS MAGOGO STREET, AND TURN LEFT TO JOIN KING DINIZULU, TURN LEFT TO JOIN KING CETSHWAYO HIGHWAY/P700 TURN RIGHT TOWARDS THENGISANGAYE PRIMARY SCHOOL AND PASS THOKOZA STORE LOADING AND OFF LOADING ALONG THE ROAD PROCEED TO THOKOZA RESERVE AND RETURN BACK WITH SAME ROUTE TO ULUNDI-PLAZA TAXI RANK.		
12.12	KZPRERC2797618 - ULUNDI TO EZIHLABENI (LOCAL) FROM ULUNDI-PLAZA TAXI RANK TURN RIGHT TO JOIN PRINCESS MAGOGO STREET AND TURN LEFT TO JOIN KING DINIZULU AND TURN LEFT TO JOIN KING CETSHWAYO/P700 PASS ONDINI MUSEUM TURN LEFT TO NDAYINI AND BACK TO JOIN P700 TOWARDS EZIHLABENI RESERVE AND BACK TO ULUNDI PLAZA TAXI RANK WITH SAME ROUTE.		
12.13	KZPRERC2797667 - ULUNDI TO NHLUNGWANE (LOCAL) FROM ULUNDI - PLAZA TAXI RANK TURN RIGHT TO JOIN PRINCESS MAGOGO AND TURN LEFT TO JOIN KING CETSHWAYO HIGHWAY /P700 PASS NQUNQE PRIMARY SCHOOL, PASS MLABA TRIBAL AUTHORITY SCHOOL, TURN LEFT TO NTILINGWE RESERVE LOADING AND OFF LOADING ALONG THE ROAD AND TURN BACK TO P700 TURN LEFT TO KWATHUTHU, PROCEED TO NCONJANE LOADING AND OFF LOADING ALONG THE ROAD, AND TURN BACK TO P700, TURN LEFT TO NTABANKULU RESERVE LOADING AND OFF LOADING ALONG THE ROAD. TURN BACK TO P700 PROCEED TO DINDI RESERVE WITH P700 LOADING AND OFF LOADING ALONG THE ROAD, TURN RIGHT WITH D1702 TO NJOMELWANE RESERVE LOADING AND OFF LOADING ALONG THE ROAD AND TURN BACK TO P700 PROCEED AND PASS NHLUNGWANE HIGH SCHOOL TURN LEFT TO ZILULWANE RESERVE LOADING AND OFF LOADING ALONG THE ROAD AND TURN BACK TO P700 TURN RIGHT WITH D1733 TO NQULWANE RESERVE LOADING AND OFF LOADING ALONG THE ROAD AND BACK TO P700 PROCEED AND TURN LEFT WITH HLUSHWANA PRIMARY SCHOOL TO BHEKIMBAZO RESERVE AND BACK TO ULUNDI-PLAZA TAXI RANK USING THE SAME ROUTE.		





## transport

Department:  
Transport  
Province of KwaZulu-Natal

## GAZETTE

LGKZNG17-2023-JUL  
REGION: ALL

12.14	KZPRERC2797716 - ULUNDI TO OKHUKHO (LOCAL) FROM ULUNDI PLAZA TAXI RANK TURN RIGHT TO JOIN PRINCESS MAGOGO STREET, AND TURN LEFT TO JOIN KING DINIZULU HIGHWAY AND TURN LEFT TO KING CETSHWAYO/P700 PASS MGABABA RESERVE LOADING AND OFF LOADING ALONG THE ROAD PROCEED TO OKHUKHO MINE AND TURN BACK TO ULUNDI PLAZA TAXI RANK USING THE SAME ROUTE.
12.15	KZPRERC2797765 - ULUNDI TO DUMANENI (LOCAL) FROM ULUNDI PLAZA TAXI RANK TURN RIGHT TO JOIN PRINCESS MAGOGO STREET AND TURN LEFT TO KING CETSHWAYO/P700 AND TURN RIGHT TO DUMANENI RESERVE LOADING AND OFF LOADING ALONG THE ROAD PASS TSHENILOLWAZI SCHOOL PROCEED TO DUMANENI AND PASS KWAMAYISE STORE AND PROCEED TO EKUJULENI SCHOOL AND TURN BACK TO ULUNDI-PLAZA TAXI RANK USING THE SAME ROUTE.
12.16	KZPRERC2797814 - ULUNDI TO HLOPHEKHULU (LOCAL) FROM ULUNDI-PLAZA TAXI RANK TURN RIGHT TO PRINCESS MAGOGO STREET AND TURN LEFT TO KING DINIZULU HIGHWAY AND TURN LEFT TO KING CETSHWAYO AND TURN LEFT WITH D1700 PROCEED TO HLOPHEKHULU TURN RIGHT TO D1715 PASS KWAGIJIMA STORE AND TURN BACK AND TURN BACK AT HLOPHEKHULU RESERVE AND TURN BACK TO ULUNDI-PLAZA TAXI RANK USING THE SAME ROUTE.
12.17	KZPRERC2797863 - ULUNDI TO KWACEZA (LOCAL) FROM ULUNDI PLAZA TAXI RANK ASSOCIATION TURN RIGHT TO JOIN PRINCESS MAGOGO STREET AND TURN RIGHT TO JOIN KING DINUZULU HIGHWAY PROCEED TO JOIN P522,PROCEED TO MADAKA RESERVE LOADING AND OFF LOADING ALONG THE ROAD, PROCEED TO NDINDE RESERVE LOADING AND OFF LOADING ALONG THE ROAD, PROCEED TO MAME RESERVE, LOADING AND OFF LOADING ALONG THE ROAD PROCEED WITH P522R66 AND TURN LEFT WITH P487 TO KWACEZA PROCEED TO PHANGODE RESERVE LOADING AND OFF LOADING ALONG THE ROAD, PROCEED TO EZIMFABENI RESERVE LOADING AND OFF LOADING ALONG THE ROAD,PROCEED TO DLABANE RESERVE LOADING AND OFF LOADING ALONG THE ROAD, PROCEED TO DAMBA RESERVE LOADING AND OFF LOADING ALONG THE ROAD, PROCEED TO NHLONGA RESERVE LOADING AND OFF LOADING ALONG THE ROAD,PROCEED TO KWA BRUSH RESERVE LOADING AND OFF LOADING ALONG THE ROAD, TURN WITH D1722 TO THULASIZWE RESERVE LOADING AND OFF LOADING ALONG THE ROAD, PROCEED TO KWADUVELA RESERVE, AND TURN LEFT TO THULASIZWE HOSPITAL AND TURN BACK TO CEZA HOSPITAL, PROCEED TO MPHONGOZINI SCHOOL LOADING AND OFF LOADING ALONG THE ROAD AND BACK TO ULUNDI PLAZA TAXI RANK USING THE SAME ROUTE.
12.18	KZPRERC2797912 - ULUNDI TO ISITETEMU IDLEBE (LOCAL) FROM ULUNDI-TAXI RANK AND TURN RIGHT TO JOIN PRINCESS MAGOGO STREET AND TURN RIGHT TO JOIN KING DINIZULU HIGHWAY AND TURN LEFT TO JOIN P244 AND PROCEED PASS NKOJENI AREA, AND PROCEED TO MHLAHLANE RESERVE AND TURN RIGHT TO JOIN P704 PROCEED TO KWAMAHLEZA RESERVE AND TURN RIGHT TO JOIN 2292 PROCEED TO GOQO RESERVE, PROCEED TO KWANGENETSHENI RESERVE AND TURN BACK TO JOIN P704,PROCEED AND PASS IDLEBE STORE AND TURN RIGHT TO D1718 PASS IDLEBE SCHOOL AND TURN RIGHT WITH 2293 PROCEED TO OGODWENI RESERVE PROCEED TO D1718 AND TURN RIGHT WITH P704 PASS MWELASE PRIMARY SCHOOL PROCEED TO MLOVU RESERVE AND TURN BACK WITH P704 AND TURN RIGHT WITH D1719 TO ISITETEMU RESERVE LOADING AND OFF LOADING ALONG THE ROAD AND TURN BACK TO ULUNDI -PLAZA TAXI RANK USING THE SAME ROUTE.
12.19	KZPRERC2797961 - ULUNDI TO OSUTHU (LOCAL) FROM ULUNDI PLAZA TAXI RANK TURN RIGHT TO JOIN PRINCESS MAGOGO STREET AND TURN RIGHT TO JOIN KING DINIZULU HIGHWAY PROCEED TO P522 PASS NDINDE RESERVE PROCEED PASS KWAMAME TURN LEFT WITH D1820 TO OSUTU RESERVE LOADING AND OFF LOADING ALONG THE ROAD PROCEED PASS SONKESHANA PRIMARY SCHOOL LOADING AND OFF LOADING ALONG THE ROAD ,PROCEED AND PASS OSUTHU SCHOOL LOADING AND OFF LOADING ALONG THE ROAD PROCEED AND PASS QUEEN KAMSWELI SCHOOL LOADING AND OFF LOADING ALONG THE ROAD AND PROCEED TO OSUTHU TAXI RANK LOADING AND OFF LOADING ALONG THE ROAD AND TURN BACK TO ULUNDI PLAZA TAXI RANK USING THE SAME ROUTE.
12.20	KZPRERC2798010 - ULUNDI TO ESIGODIPHOLA (LOCAL) FROM ULUNDI PLAZA TAXI RANK AND TURN RIGHT TO JOIN PRINCESS MAGOGO STREET AND TURN LEFT TO JOIN KING DINIZULU HIGHWAY AND TURN RIGHT TO JOIN R34 LOADING AND OFF LOADING ALONG THE ROAD PROCEED AND PASS MAKHOSINI RESERVE AND TURN RIGHT TO LANDULWAZI PRIMARY SCHOOL AND PROCEED TO ESIGODIPHOLA RESERVE LOADING AND OFF LOADING ALONG THE ROAD, PROCEED AND PASS LANDULWAZI PRIMARY SCHOOL LOADING AND OFF LOADING ALONG THE ROAD AND TURN BACK TO ULUNDI PLAZA TAXI RANK USING THE SAME ROUTE DETAILED.
12.21	KZPRERC2798059 - ULUNDI TO DENNY DALTON (LOCAL) FROM ULUNDI PLAZA TAXI RANK AND TURN RIGHT TO JOIN PRINCESS MAGOGO STREET AND TURN LEFT TO JOIN KING DINIZULU HIGHWAY PROCEED TO ULUNDI 19 WITH P52 AND TURN RIGHT TO JOIN R34, PROCEED TO EMAKHOSINI RESERVE LOADING AND OFF LOADING ALONG THE PROCEED AND CROSS MAPHOMA BRIDGE PASS MPOFAZANA CRÈCHE PROCEED TO P47 AND TURN RIGHT TO DENNY DALTON PASS MDUMEZWE NI STORE LOADING AND OFF LOADING ALONG THE ROAD PROCEED AND TURN RIGHT WITH PASS BUHLEBELANGA SCHOOL LOADING AND OFF LOADING ALONG THE ROAD AND TURN LEFT PASS MPUNGAMHLOPHE POLICE STATION LOADING AND OFF LOADING ALONG THE ROAD PASS PENTECOSTAL CHURCH LOADING AND OFF LOADING ALONG THE ROAD PROCEED WITH D 3142 LOADING AND OFF LOADING ALONG THE ROAD AND TURN LEFT WITH D 3144 PROCEED TO EZIBOMVU RESERVE AND TURN BACK TO ULUNDI-PLAZA TAXI RANK USING THE SAME ROUTE.
12.22	KZPRERC2798108 - ULUNDI TO BABANANGO (LOCAL DISTANCE) FROM ULUNDI - PLAZA TAXI RANK AND TURN RIGHT TO JOIN PRINCESS MAGOGO STREET AND TURN LEFT TO JOIN KING DINIZULU HIGHWAY, AND PROCEED TO ULUNDI 19 WITH R 66 TO JOIN R34 PASS EMAKHOSINI RESERVE AND TURN LEFT TO BABANANGO RESERVE WITH P432 LOADING AND OFF LOADING ALONG THE ROAD PROCEED WITH P432 TO BABANAGO PASS KONINGSDAL FARM PROCEED AND CROSS MPEMBENI BRIDGE PROCEED TO P250,LOADING AND OFF LOADING ALONG THE ROAD TURN RIGHT TO JOIN P48 PROCEED TO BABANANGO LOADING AND OFF LOADING ALONG THE ROAD,PASS BABANANGO VILLAGE PROCEED TO BABANANGO TAXI RANK AND TURN BACK TO ULUNDI -PLAZA TAXI RANK USING THE SAME ROUTE.
12.23	KZPRERC2798157 - ULUNDI VIA KWACEZA TO VRYHEID (LONG DISTANCE) FROM ULUNDI-PLAZA TAXI RANK TURN RIGHT TO JOIN PRINCESS MAGOGO STREET AND TURN RIGHT TO JOIN KING DINIZULU HIGHWAY PROCEED TO JOIN P522,PROCEED TO MADAKA RESERVE LOADING AND OFF LOADING ALONG THE ROAD, PROCEED TO NDINDE RESERVE LOADING AND OFF LOADING ALONG THE ROAD, PROCEED TO MAME RESERVE, LOADING AND OFF LOADING ALONG THE ROAD PROCEED WITH P522, R66 AND TURN LEFT TO KWA-CEZA PROCEED TO PHANGODE RESERVE LOADING AND OFF LOADING ALONG THE ROAD, PROCEED TO EZIMFABENI RESERVE, LOADING AND OFF LOADING ALONG THE ROAD, PROCEED TO DLABANE RESERVE LOADING AND OFF LOADING ALONG THE ROAD, PROCEED TO DAMBA RESERVE LOADING AND OFF LOADING ALONG THE ROAD, PROCEED TO NHLONGA RESERVE LOADING AND OFF LOADING ALONG THE ROAD, PROCEED TO KWA-BRUSH RESERVE LOADING AND OFF LOADING ALONG THE ROAD, TURN WITH D172 TO THULASIZWE RESERVE LOADING AND OFF LOADING ALONG THE ROAD, PROCEED TO KWADUVELA RESERVE PROCEED TO P487 TURN RIGHT TO JOIN R34 ,TURN RIGHT AND PROCEED TO VRYHEID TAXI RANK OFF LOADING AND TURN BACK TO KWADUVELA USING THE SAME ROUTE.
12.24	KZPRERC2798255 - ULUNDI TO DUMANENI (LOCAL) FROM ULUNDI PLAZA TAXI RANK TURN RIGHT TO JOIN PRINCESS MAGOGO STREET AND TURN LEFT TO JOIN KING DINUZULU AND TURN LEFT TO JOIN KING CETSHWAYO P700 PASS ONDINI MUSEUM PROCEED TO DUMANENI RESERVE LOADING AND OFFLOADING AND BACK THROUGH THE SAME ROUTE.
12.25	KZPRERC2798304 - ULUNDI TO DUNDEE (LONG DISTANCE) FROM ULUNDI TAXI RANK TURN RIGHT TO JOIN PRINCESS MAGOGO AND TURN LEFT TO JOIN KING DINIZULU HIGHWAY JOIN R66, PROCEED TO ULUNDI19 AND TURN RIGHT TO JOIN R34 PROCEED AND TURN LEFT TO JOIN R33, TURN LEFT AND PROCEED WITH R33 TO DUNDEE AND TURN RIGHT TAXI RANK. OFFLOAD AND LOAD PASSENGERS BACK TO ULUNDI USING THE SAME ROUTE.
12.26	KZPRERC2798402 - ULUNDI TO LADYSMITH (LONG DISTANCE) FROM ULUNDI TAXI RANK TURN RIGHT TO JOIN PRINCESS MAGOGO STREET, TURN LEFT TO JOIN KING DINUZULU HIGHWAY, PROCEED TO ULUNDI 19 TURN RIGHT TO JOIN R34, PROCEED TO R33, PROCEED TO DUNDEE PROCEED TO R602, PROCEED TO N11 BECOMING NEWCASTLE ROAD, PROCEED TO LADYSMITH TAXI RANK ON QUEEN STREET OFF LOADING AND LOADING AND BACK TO ULUNDI USING THE SAME ROUTE.
12.27	KZPRERC2797128 - ULUNDI TO UNIT A (LOCAL) FROM ULUNDI PLAZA TAXI RANK TURN RIGHT TO JOIN PRINCESS MAGOGO AND TURN LEFT TO JOIN KING DINIZULU STREET, TURN LEFT TO JOIN MNYAMANA ROAD TURN LEFT TO JOIN MFOLOZI STREET AND TURN BACK TO ULUNDI PLAZA TAXI RANK USING THE SAME ROUTE.



## transport

Department:  
Transport  
Province of KwaZulu-Natal

## GAZETTE

LGKZNG17-2023-JUL

REGION: ALL

1) <b>Application Number:</b> APP0151468	2) <b>Gazette Number:</b> LGKZNG17-2023-JUL
3) <b>Applicant:</b> LA NXELE <b>ID NO.</b> 4911095587089 <b>Association:</b> MAHLABATHINI-ULUNDI TRANS. ASSOCIATION	4) <b>Applicant Address:</b> P.O. BOX 84 MAHLABATHINI 3865
5) <b>Existing Licence Holder:</b> NOT APPLICABLE <b>ID NO.</b> NOT APPLICABLE	6) <b>Existing Licence Holder Address:</b> NOT APPLICABLE
7) <b>Type of application:</b> ADD AUTHORISATIONS/ROUTES	8) <b>Operating Licence Number:</b> LGKZN0803000017
9) <b>Vehicle Type:</b> MINIBUS	10) 1 X 14 (SEATED) + 0 (STANDING)
11) <b>Region:</b> ZULULAND	
12.1	KZPRERC2797030 - ULUNDI TO MABEDLANA (LOCAL) FROM ULUNDI PLAZA TAXI RANK TURN RIGHT TO JOIN PRINCESS MAGOGO CROSS KING DINIZULU GO STRAIGHT AND TURN LEFT WITH INKOSI GUMEDE STREET WHICH BECOMES UMKHULUTSHANE STREET AND TURN TO JOIN P734 ROAD TO NDLOVANE HIGH SCHOOL ROAD.GO STRAIGHT, LOADING AND OFFLOADING ALONG THE ROAD, TURN RIGHT ON THE RESERVOIR TANKS TOWARDS MHLAHLANE RESERVE LOADING AND OFFLOADING ALONG THE ROAD AND TURN BACK TO ULUNDI PLAZA TAXI RANK USING THE SAME ROUTE.
12.2	KZPRERC2797079 - ULUNDI TO MKHAZANA (LOCAL) FROM ULUNDI PLAZA TAXI RANK TURN RIGHT TO JOIN PRINCESS MAGOGO CROSS KING DINIZULU STRAIGHT TO MKHAZANE LOADING AND OFF-LOADING ALONG THE ROAD STRAIGHT AND PASS MAQHINGA HIGH SCHOOL TURN RIGHT TOWARDS GODLUMKHONTO PRIMARY SCHOOL AND TURN BACK TOWARDS WHITE UMFOLOZI BRIDGE TOWARDS KWAMJIBHA RESERVE AND TURN BACK TO ULUNDI PLAZA TAXI RANK USING THE SAME ROUTE.
12.3	KZPRERC2797177 - ULUNDI TO UNIT C & D (LOCAL) FROM ULUNDI PLAZA TAXI RANK TURN RIGHT TO JOIN PRINCESS MAGOGO STREET AND TURN LEFT JOIN KING ZWELITHINI STREET PROCEED AND PASS UNIT C LOADING AND OFF LOADING ALONG THE ROAD PASS, PRINCE DABULAMANZI SCHOOL TURN RIGHT TO JOIN KING SHAKA STREET TO SECTION D AND TURN LEFT TO JOIN DR. DENNIS MADIDE STREET PROCEEDING TO EMTHONJANENI STREET LOADING AND OFF LOADING ALONG THE ROAD TURN RIGHT TO JOIN F.T MDALOSE STREET LOADING AND OFF LOADING ALONG THE ROAD. TURN BACK TO ULUNDI PLAZA TAXI RANK USING THE SAME ROUTE.
12.4	KZPRERC2797226 - ULUNDI TO MASHONA (LOCAL) FROM ULUNDI PLAZA TAXI RANK TURN RIGHT TO JOIN PRINCESS MAGOGO AND TURN RIGHT TO JOIN KING DINIZULU ROAD LOADING AND OFF LOADING ALONG THE ROAD, PASS MAHLABATHINI PRIMARY SCHOOL TURN RIGHT TO JOIN P702 LOADING AND OFF LOADING ALONG THE ROAD PROCEED TO ST. FRANCIS HOSPITAL AND TURN BACK TO ULUNDI PLAZA TAXI RANK USING THE SAME ROUTE.
12.5	KZPRERC2797275 - ULUNDI TO NCONJENI (LOCAL) FROM ULUNDI PLAZA TAXI RANK TURN RIGHT TO JOIN PRINCESS MAGOGO STREET AND TURN RIGHT TO JOIN KING DINIZULU AND TURN LEFT TO JOIN P244MAYIWANE-MASHONA JUNCTION TURN RIGHT WITH D1721 TO NCONJENI HOSPITAL LOADING AND OFF LOADING ALONG THE ROAD PROCEED TO KWAPHINDANGENE RESERVE LOADING AND OFF LOADING ALONG THE ROAD, PROCEED TO KWANGILAZI STORE LOADING AND OFF LOADING ALONG THE ROAD, PROCEED WITH D1717 TO VEZUNYAWO AND NOMDIYA AND TURN RIGHT WITH P244 BACK TO ULUNDI PLAZA TAXI RANK USING THE SAME ROUTE.
12.6	KZPRERC2797324 - ULUNDI TO NHLAZATSHE (LOCAL) FROM ULUNDI PLAZA TAXI RANK TURN RIGHT TO JOIN PRINCESS MAGOGO STREET AND TURN RIGHT TO JOIN KING DINIZULU STREET AND TURN LEFT WITH P244 PROCEED TO MHLAHLANE RESERVE LOADING AND OFF LOADING ALONG THE ROAD,PASS THWASANE HIGH SCHOOL PROCEED TO NHLAZATSHE RESERVE LOADING AND OFF LOADING ALONG THE ROAD AND TURN BACK TO ULUNDI PLAZA TAXI RANK USING THE SAME ROUTES.
12.7	KZPRERC2797373 - ULUNDI TO XOLO \ LOMO (LOCAL) FROM ULUNDI PLAZA TAXI RANK TURN RIGHT TO JOIN PRINCESS MAGOGO STREET AND TURN RIGHT TO JOIN KING DINIZULU HIGHWAY AND TURN RIGHT TO JOIN P702 PROCEED AND PASS MASHONA, PASS ST FRANSIS, PASS KWAVUTHELA RESERVE, LOADING AND OFF LOADING ALONG THE ROAD AND PROCEED TO XOLO LOADING AND OFF LOADING ALONG THE ROAD PROCEED TO ISPHIVA RESERVE\LOMO LOADING AND OFF LOADING ALONG THE ROAD AND TURN LEFT TO XASANA RESERVE LOADING AND OFF LOADING ALONG THE ROAD AND TURN BACK TO P702 PROCEED TO LOMO RESERVE LOADING AND OFF LOADING ALONG THE ROAD ,PROCEED TO ISIPHIVA RESERVE LOADING AND OFF LOADING ALONG THE ROAD PROCEED WITH P702 AND PASS LOMO CLINIC LOADING AND OFF LOADING ALONG THE ROAD AND PASS MTHUNZIWOXOLO SCHOOL PROCEED WITH P702 LOADING AND OFF LOADING ALONG THE ROAD AND TURN BACK TO ULUNDI PLAZA TAXI RANK USING THE SAME ROUTE.
12.8	KZPRERC2797422 - ULUNDI TO NTANDAKUWELA (LOCAL). FROM ULUNDI PLAZA TAXI RANK TURN RIGHT TO JOIN PRINCESS MAGOGO STREET AND TURN RIGHT TO JOIN KING DINIZULU HIGHWAY, TURN RIGHT TO JOIN P702 AND PROCEED TO NTANDAKUWELA RESERVE LOADING AND OFF LOADING ALONG THE ROAD, PROCEED TO MANEKWANE RESERVE LOADING AND OFF LOADING ALONG THE ROAD, PROCEED TO SANGOYANE RESERVE LOADING AND OFF LOADING AND OFF LOADING ALONG THE ROAD AND TURN BACK TO ULUNDI -PLAZA TAXI RANK USING THE SAME ROUTE.
12.9	KZPRERC2797471 - ULUNDI TO WELA (LOCAL) FROM ULUNDI-PLAZA TAXI RANK TURN RIGHT TO JOIN PRINCESS MAGOGO STREET AND TURN RIGHT TO JOIN KING DINIZULU AND TURN RIGHT WITH P702 AND TURN RIGHT TO WELA RESERVE LOADING AND OFF LOADING ALONG THE ROAD, PASS WELA PRIMARY SCHOOL AND TURN BACK WITH SAME ROUTE TO ULUNDI-PLAZA TAXI RANK.
12.10	KZPRERC2797520 - ULUNDI TO ZONDELA (LOCAL) FROM ULUNDI - PLAZA TAXI RANK TURN LEFT TO JOIN PRINCESS MAGOGO AND TURN LEFT TO JOIN KING ZWELITHINI ROAD, AND TURN RIGHT TO JOIN KING MPANDE STREET, PASS KING MAGEBA PUBLIC SCHOOL AND BACK TO ULUNDI -PLAZA TAXI RANK WITH SAME ROUTE.
12.11	KZPRERC2797569 - ULUNDI TO THOKOZA (LOCAL) FROM ULUNDI - PLAZA TAXI RANK TURN RIGHT TO JOIN PRINCESS MAGOGO STREET, AND TURN LEFT TO JOIN KING DINIZULU, TURN LEFT TO JOIN KING CETSHWAYO HIGHWAY\P700 TURN RIGHT TOWARDS THENGISANGAYE PRIMARY SCHOOL AND PASS THOKOZA STORE LOADING AND OFF LOADING ALONG THE ROAD PROCEED TO THOKOZA RESERVE AND RETURN BACK WITH SAME ROUTE TO ULUNDI-PLAZA TAXI RANK.
12.12	KZPRERC2797618 - ULUNDI TO EZIHLABENI (LOCAL) FROM ULUNDI-PLAZA TAXI RANK TURN RIGHT TO JOIN PRINCESS MAGOGO STREET AND TURN LEFT TO JOIN KING DINIZULU AND TURN LEFT TO JOIN KING CETSHWAYO\P700 PASS ONDINI MUSEUM TURN LEFT TO NDAYINI AND BACK TO JOIN P700 TOWARDS EZIHLABENI RESERVE AND BACK TO ULUNDI PLAZA TAXI RANK WITH SAME ROUTE.



## transport

Department:  
Transport  
Province of KwaZulu-Natal

## GAZETTE

LGKZNG17-2023-JUL

REGION: ALL

12.13	KZPRERC2797667 - ULUNDI TO NHLUNGWANE (LOCAL) FROM ULUNDI - PLAZA TAXI RANK TURN RIGHT TO JOIN PRINCESS MAGOGO AND TURN LEFT TO JOIN KING CETSHWAYO HIGHWAY P700 PASS NOUNOE PRIMARY SCHOOL, PASS MLABA TRIBAL AUTHORITY SCHOOL, TURN LEFT TO NTILINGWE RESERVE LOADING AND OFF LOADING ALONG THE ROAD AND TURN BACK TO P700 TURN LEFT TO KWATHUTHU, PROCEED TO NKONJANE LOADING AND OFF LOADING ALONG THE ROAD AND TURN BACK TO P700, TURN LEFT TO NTABANKULU RESERVE LOADING AND OFF LOADING ALONG THE ROAD, TURN BACK TO P700 PROCEED TO DINDI RESERVE WITH P700 LOADING AND OFF LOADING ALONG THE ROAD, TURN RIGHT WITH D1702 TO NJOMELWANE RESERVE LOADING AND OFF LOADING ALONG THE ROAD AND TURN BACK TO P700 PROCEED AND PASS NHLUNGWANE HIGH SCHOOL TURN LEFT TO ZILULWANE RESERVE LOADING AND OFF LOADING ALONG THE ROAD AND TURN BACK TO P700 TURN RIGHT WITH D1733 TO NQULWANE RESERVE LOADING AND OFF LOADING ALONG THE ROAD AND BACK TO P700 PROCEED AND TURN LEFT WITH HLUSHWANA PRIMARY SCHOOL TO BHEKIMBAZO RESERVE AND BACK TO ULUNDI-PLAZA TAXI RANK USING THE SAME ROUTE.
12.14	KZPRERC2797716 - ULUNDI TO OKHUKHO (LOCAL) FROM ULUNDI PLAZA TAXI RANK TURN RIGHT TO JOIN PRINCESS MAGOGO STREET, AND TURN LEFT TO JOIN KING DINIZULU HIGHWAY AND TURN LEFT TO KING CETSHWAYO P700 PASS MGABABA RESERVE LOADING AND OFF LOADING ALONG THE ROAD PROCEED TO OKHUKHO MINE AND TURN BACK TO ULUNDI PLAZA TAXI RANK USING THE SAME ROUTE.
12.15	KZPRERC2797765 - ULUNDI TO DUMANENI (LOCAL) FROM ULUNDI PLAZA TAXI RANK TURN RIGHT TO JOIN PRINCESS MAGOGO STREET AND TURN LEFT TO KING CETSHWAYO P700 AND TURN RIGHT TO DUMANENI RESERVE LOADING AND OFF LOADING ALONG THE ROAD PASS TSHENILOLWAZI SCHOOL PROCEED TO DUMANENI AND PASS KWAMAYISE STORE AND PROCEED TO EKJULENI SCHOOL AND TURN BACK TO ULUNDI-PLAZA TAXI RANK USING THE SAME ROUTE.
12.16	KZPRERC2797814 - ULUNDI TO HLOPHEKHULU (LOCAL) FROM ULUNDI-PLAZA TAXI RANK TURN RIGHT TO PRINCESS MAGOGO STREET AND TURN LEFT TO KING DINIZULU HIGHWAY AND TURN LEFT TO KING CETSHWAYO AND TURN LEFT WITH D1700 PROCEED TO HLOPHEKHULU TURN RIGHT TO D1715 PASS KWAGJIMA STORE AND TURN BACK AND TURN BACK AT HLOPHEKHULU RESERVE AND TURN BACK TO ULUNDI-PLAZA TAXI RANK USING THE SAME ROUTE.
12.17	KZPRERC2797863 - ULUNDI TO KWACEZA (LOCAL) FROM ULUNDI PLAZA TAXI RANK ASSOCIATION TURN RIGHT TO JOIN PRINCESS MAGOGO STREET AND TURN RIGHT TO JOIN KING DINUZULU HIGHWAY PROCEED TO JOIN P522, PROCEED TO MADAKA RESERVE LOADING AND OFF LOADING ALONG THE ROAD, PROCEED TO NDINDE RESERVE LOADING AND OFF LOADING ALONG THE ROAD, PROCEED TO MAME RESERVE, LOADING AND OFF LOADING ALONG THE ROAD PROCEED WITH P521R66 AND TURN LEFT WITH P487 TO KWACEZA PROCEED TO PHANGODE RESERVE LOADING AND OFF LOADING ALONG THE ROAD, PROCEED TO EZIMFABENI RESERVE LOADING AND OFF LOADING ALONG THE ROAD, PROCEED TO DLABANE RESERVE LOADING AND OFF LOADING ALONG THE ROAD, PROCEED TO DAMBA RESERVE LOADING AND OFF LOADING ALONG THE ROAD, PROCEED TO NHLONGA RESERVE LOADING AND OFF LOADING ALONG THE ROAD, PROCEED TO KWA BRUSH RESERVE LOADING AND OFF LOADING ALONG THE ROAD, TURN WITH D1722 TO THULASIZWE RESERVE LOADING AND OFF LOADING ALONG THE ROAD, PROCEED TO KWADUVELA RESERVE, AND TURN LEFT TO THULASIZWE HOSPITAL AND TURN BACK TO CEZA HOSPITAL, PROCEED TO MPHONGOZINI SCHOOL LOADING AND OFF LOADING ALONG THE ROAD AND BACK TO ULUNDI PLAZA TAXI RANK USING THE SAME ROUTE.
12.18	KZPRERC2797912 - ULUNDI TO ISITETEMU IDLEBE (LOCAL) FROM ULUNDI-TAXI RANK AND TURN RIGHT TO JOIN PRINCESS MAGOGO STREET AND TURN RIGHT TO JOIN KING DINIZULU HIGHWAY AND TURN LEFT TO JOIN P244 AND PROCEED PASS NKONJENI AREA, AND PROCEED TO MHLAHLANE RESERVE AND TURN RIGHT TO JOIN P704 PROCEED TO KWAMAHLEZA RESERVE AND TURN RIGHT TO JOIN 2292, PROCEED TO GOQO RESERVE, PROCEED TO KWANGENETSHENI RESERVE AND TURN BACK TO JOIN P704, PROCEED AND PASS IDLEBE STORE AND TURN RIGHT TO D1718, PASS IDLEBE SCHOOL AND TURN RIGHT WITH 2293 PROCEED TO OGODWENI RESERVE PROCEED TO D1718 AND TURN RIGHT WITH P704 PASS MWELASE PRIMARY SCHOOL PROCEED TO MLOVU RESERVE AND TURN BACK WITH P704 AND TURN RIGHT WITH D1719 TO ISITETEMU RESERVE LOADING AND OFF LOADING ALONG THE ROAD AND TURN BACK TO ULUNDI-PLAZA TAXI RANK USING THE SAME ROUTE.
12.19	KZPRERC2797961 - ULUNDI TO OSUTHU (LOCAL) FROM ULUNDI PLAZA TAXI RANK TURN RIGHT TO JOIN PRINCESS MAGOGO STREET AND TURN RIGHT TO JOIN KING DINIZULU HIGHWAY PROCEED TO P522 PASS NDINDE RESERVE PROCEED PASS KWAMAME TURN LEFT WITH D1820 TO OSUTU RESERVE LOADING AND OFF LOADING ALONG THE ROAD PROCEED PASS SONKESHANA PRIMARY SCHOOL LOADING AND OFF LOADING ALONG THE ROAD, PROCEED AND PASS OSUTHU SCHOOL LOADING AND OFF LOADING ALONG THE ROAD PROCEED AND PASS QUEEN KAMSWELI SCHOOL LOADING AND OFF LOADING ALONG THE ROAD AND PROCEED TO OSUTHU TAXI RANK LOADING AND OFF LOADING ALONG THE ROAD AND TURN BACK TO ULUNDI PLAZA TAXI RANK USING THE SAME ROUTE.
12.20	KZPRERC2798010 - ULUNDI TO ESIGODIPHOLA (LOCAL) FROM ULUNDI PLAZA TAXI RANK AND TURN RIGHT TO JOIN PRINCESS MAGOGO STREET AND TURN LEFT TO JOIN KING DINIZULU HIGHWAY AND TURN RIGHT TO JOIN R34 LOADING AND OFF LOADING ALONG THE ROAD PROCEED AND PASS MAKHOSINI RESERVE AND TURN RIGHT TO LANDULWAZI PRIMARY SCHOOL AND PROCEED TO ESIGODIPHOLA RESERVE LOADING AND OFF LOADING ALONG THE ROAD, PROCEED AND PASS LANDULWAZI PRIMARY SCHOOL LOADING AND OFF LOADING ALONG THE ROAD AND TURN BACK TO ULUNDI PLAZA TAXI RANK USING THE SAME ROUTE DETAILED.
12.21	KZPRERC2798059 - ULUNDI TO DENNY DALTON (LOCAL) FROM ULUNDI PLAZA TAXI RANK AND TURN RIGHT TO JOIN PRINCESS MAGOGO STREET AND TURN LEFT TO JOIN KING DINIZULU HIGHWAY PROCEED TO ULUNDI 19 WITH P52 AND TURN RIGHT TO JOIN R34, PROCEED TO EMAKHOSINI RESERVE LOADING AND OFF LOADING ALONG THE ROAD PROCEED AND CROSS MAPHOMA BRIDGE PASS MPOFAZANA CRÈCHE PROCEED TO P47 AND TURN RIGHT TO DENNY DALTON PASS MDUMEZWE STORE LOADING AND OFF LOADING ALONG THE ROAD PROCEED AND TURN RIGHT WITH PASS BUHLEBELANGA SCHOOL LOADING AND OFF LOADING ALONG THE ROAD AND TURN LEFT PASS MPUNGAMHLOPHE POLICE STATION LOADING AND OFF LOADING ALONG THE ROAD PASS PENTECOSTAL CHURCH LOADING AND OFF LOADING ALONG THE ROAD PROCEED WITH D 3142 LOADING AND OFF LOADING ALONG THE ROAD AND TURN LEFT WITH D 3144 PROCEED TO EZIBOMVU RESERVE AND TURN BACK TO ULUNDI-PLAZA TAXI RANK USING THE SAME ROUTE.
12.22	KZPRERC2798108 - ULUNDI TO BABANANGO (LOCAL DISTANCE) FROM ULUNDI - PLAZA TAXI RANK AND TURN RIGHT TO JOIN PRINCESS MAGOGO STREET AND TURN LEFT TO JOIN KING DINIZULU HIGHWAY, AND PROCEED TO ULUNDI 19 WITH R 66 TO JOIN R34 PASS EMAKHOSINI RESERVE AND TURN LEFT TO BABANANGO RESERVE WITH P432 LOADING AND OFF LOADING ALONG THE ROAD PROCEED WITH P432 TO BABANANGO PASS KONINGSDAL FARM PROCEED AND CROSS MPMBENI BRIDGE PROCEED TO P250, LOADING AND OFF LOADING ALONG THE ROAD TURN RIGHT TO JOIN P48 PROCEED TO BABANANGO LOADING AND OFF LOADING ALONG THE ROAD, PASS BABANANGO VILLAGE PROCEED TO BABANANGO TAXI RANK AND TURN BACK TO ULUNDI - PLAZA TAXI RANK USING THE SAME ROUTE.
12.23	KZPRERC2798157 - ULUNDI VIA KWACEZA TO VRYHEID (LONG DISTANCE) FROM ULUNDI-PLAZA TAXI RANK TURN RIGHT TO JOIN PRINCESS MAGOGO STREET AND TURN RIGHT TO JOIN KING DINIZULU HIGHWAY PROCEED TO JOIN P522, PROCEED TO MADAKA RESERVE LOADING AND OFF LOADING ALONG THE ROAD, PROCEED TO NDINDE RESERVE LOADING AND OFF LOADING ALONG THE ROAD, PROCEED TO MAME RESERVE, LOADING AND OFF LOADING ALONG THE ROAD PROCEED WITH P521 R66 AND TURN LEFT TO KWA-CEZA PROCEED TO PHANGODE RESERVE LOADING AND OFF LOADING ALONG THE ROAD, PROCEED TO EZIMFABENI RESERVE, LOADING AND OFF LOADING ALONG THE ROAD, PROCEED TO DLABANE RESERVE LOADING AND OFF LOADING ALONG THE ROAD, PROCEED TO DAMBA RESERVE LOADING AND OFF LOADING ALONG THE ROAD, PROCEED TO NHLONGA RESERVE LOADING AND OFF LOADING ALONG THE ROAD, PROCEED TO KWA-BRUSH RESERVE LOADING AND OFF LOADING ALONG THE ROAD, TURN WITH D172 TO THULASIZWE RESERVE LOADING AND OFF LOADING ALONG THE ROAD, PROCEED TO KWADUVELA RESERVE PROCEED TO P487 TURN RIGHT TO JOIN R34, TURN RIGHT AND PROCEED TO VRYHEID TAXI RANK OFF LOADING AND TURN BACK TO KWADUVELA USING THE SAME ROUTE.
12.24	KZPRERC2798255 - ULUNDI TO DUMANENI (LOCAL) FROM ULUNDI PLAZA TAXI RANK TURN RIGHT TO JOIN PRINCESS MAGOGO STREET AND TURN LEFT TO JOIN KING DINUZULU AND TURN LEFT TO JOIN KING CETSHWAYO P700 PASS ONDINI MUSEUM PROCEED TO DUMANENI RESERVE LOADING AND OFF LOADING AND BACK THROUGH THE SAME ROUTE.



## transport

Department:  
Transport  
Province of KwaZulu-Natal

## GAZETTE

LGKZNG17-2023-JUL

REGION: ALL

12.25	KZPRERC2798304 - ULUNDI TO DUNDEE (LONG DISTANCE) FROM ULUNDI TAXI RANK TURN RIGHT TO JOIN PRINCESS MAGOGO AND TURN LEFT TO JOIN KING DINIZULU HIGHWAY JOIN R66, PROCEED TO ULUNDI19 AND TURN RIGHT TO JOIN R34 PROCEED AND TURN LEFT TO JOIN R33, TURN LEFT AND PROCEED WITH R33 TO DUNDEE AND TURN RIGHT TAXI RANK. OFFLOAD AND LOAD PASSENGERS BACK TO ULUNDI USING THE SAME ROUTE.
12.26	KZPRERC2798402 - ULUNDI TO LADYSMITH (LONG DISTANCE) FROM ULUNDI TAXI RANK TURN RIGHT TO JOIN PRINCESS MAGOGO STREET, TURN LEFT TO JOIN KING DINUZULU HIGHWAY, PROCEED TO ULUNDI 19 TURN RIGHT TO JOIN R34, PROCEED TO R33, PROCEED TO DUNDEE PROCEED TO R602, PROCEED TO N11 BECOMING NEWCASTLE ROAD, PROCEED TO LADYSMITH TAXI RANK ON QUEEN STREET OFF LOADING AND LOADING AND BACK TO ULUNDI USING THE SAME ROUTE.
12.27	KZPRERC2797128 - ULUNDI TO UNIT A (LOCAL) FROM ULUNDI PLAZA TAXI RANK TURN RIGHT TO JOIN PRINCESS MAGOGO AND TURN LEFT TO JOIN KING DINIZULU STREET, TURN LEFT TO JOIN MNYAMANA ROAD TURN LEFT TO JOIN MFOLOZI STREET AND TURN BACK TO ULUNDI PLAZA TAXI RANK USING THE SAME ROUTE.



## transport

Department:  
Transport  
Province of KwaZulu-Natal

## GAZETTE

LGKZNG17-2023-JUL

REGION: ALL

1) <b>Application Number:</b> APP0151472	2) <b>Gazette Number:</b> LGKZNG17-2023-JUL
3) <b>Applicant:</b> MS MBATHA <b>ID NO.</b> 6406085772088 <b>Association:</b> MAHLABATHINI-ULUNDI TRANS. ASSOCIATION	4) <b>Applicant Address:</b> P. O. BOX 284 CEZA 3866
5) <b>Existing Licence Holder:</b> NOT APPLICABLE <b>ID NO.</b> NOT APPLICABLE	6) <b>Existing Licence Holder Address:</b> NOT APPLICABLE
7) <b>Type of application:</b> ADD AUTHORISATIONS/ROUTES	8) <b>Operating Licence Number:</b> LGKZN0803001354
9) <b>Vehicle Type:</b> MINIBUS	10) 1 X 15 (SEATED) + 0 (STANDING)
11) <b>Region:</b> ZULULAND	
12.1	KZPRERC2797030 - ULUNDI TO MABEDLANA (LOCAL) FROM ULUNDI PLAZA TAXI RANK TURN RIGHT TO JOIN PRINCESS MAGOGO CROSS KING DINIZULU GO STRAIGHT AND TURN LEFT WITH INKOSI GUMEDE STREET WHICH BECOMES UMKHULUTSHANE STREET AND TURN TO JOIN P734 ROAD TO NDLOVANE HIGH SCHOOL ROAD. GO STRAIGHT, LOADING AND OFFLOADING ALONG THE ROAD, TURN RIGHT ON THE RESERVOIR TANKS TOWARDS MHLAHLANE RESERVE LOADING AND OFFLOADING ALONG THE ROAD AND TURN BACK TO ULUNDI PLAZA TAXI RANK USING THE SAME ROUTE.
12.2	KZPRERC2797079 - ULUNDI TO MKHAZANA (LOCAL) FROM ULUNDI PLAZA TAXI RANK TURN RIGHT TO JOIN PRINCESS MAGOGO CROSS KING DINIZULU STRAIGHT TO MKHAZANE LOADING AND OFF-LOADING ALONG THE ROAD STRAIGHT AND PASS MAQHINGA HIGH SCHOOL TURN RIGHT TOWARDS GODLUMKHONTO PRIMARY SCHOOL AND TURN BACK TOWARDS WHITE UMFOLOZI BRIDGE TOWARDS KWAMJIBHA RESERVE AND TURN BACK TO ULUNDI PLAZA TAXI RANK USING THE SAME ROUTE.
12.3	KZPRERC2797177 - ULUNDI TO UNIT C & D (LOCAL) FROM ULUNDI PLAZA TAXI RANK TURN RIGHT TO JOIN PRINCESS MAGOGO STREET AND TURN LEFT JOIN KING ZWELITHINI STREET PROCEED AND PASS UNIT C LOADING AND OFF LOADING ALONG THE ROAD PASS, PRINCE DABULAMANZI SCHOOL TURN RIGHT TO JOIN KING SHAKA STREET TO SECTION D AND TURN LEFT TO JOIN DR. DENNIS MADIDE STREET PROCEEDING TO EMTHONJANENI STREET LOADING AND OFF LOADING ALONG THE ROAD TURN RIGHT TO JOIN F.T MDALOSE STREET LOADING AND OFF LOADING ALONG THE ROAD. TURN BACK TO ULUNDI PLAZA TAXI RANK USING THE SAME ROUTE.
12.4	KZPRERC2797226 - ULUNDI TO MASHONA (LOCAL) FROM ULUNDI PLAZA TAXI RANK TURN RIGHT TO JOIN PRINCESS MAGOGO AND TURN RIGHT TO JOIN KING DINIZULU ROAD LOADING AND OFF LOADING ALONG THE ROAD, PASS MAHLABATHINI PRIMARY SCHOOL TURN RIGHT TO JOIN P702 LOADING AND OFF LOADING ALONG THE ROAD PROCEED TO ST. FRANCIS HOSPITAL AND TURN BACK TO ULUNDI PLAZA TAXI RANK USING THE SAME ROUTE.
12.5	KZPRERC2797275 - ULUNDI TO NKONJENI (LOCAL) FROM ULUNDI PLAZA TAXI RANK TURN RIGHT TO JOIN PRINCESS MAGOGO STREET AND TURN RIGHT TO JOIN KING DINIZULU AND TURN LEFT TO JOIN P244/MAYIWANE-MASHONA JUNCTION TURN RIGHT WITH D1721 TO NKONJENI HOSPITAL LOADING AND OFF LOADING ALONG THE ROAD PROCEED TO KWAPHINDANGENE RESERVE LOADING AND OFF LOADING ALONG THE ROAD, PROCEED TO KWANGILAZI STORE LOADING AND OFF LOADING ALONG THE ROAD, PROCEED WITH D1717 TO VEZUNYAWO AND NOMDIYA AND TURN RIGHT WITH P244 BACK TO ULUNDI PLAZA TAXI RANK USING THE SAME ROUTE.
12.6	KZPRERC2797324 - ULUNDI TO NHLAZATSHE (LOCAL) FROM ULUNDI PLAZA TAXI RANK TURN RIGHT TO JOIN PRINCESS MAGOGO STREET AND TURN RIGHT TO JOIN KING DINIZULU STREET AND TURN LEFT WITH P244 PROCEED TO MHLAHLANE RESERVE LOADING AND OFF LOADING ALONG THE ROAD, PASS THWASANE HIGH SCHOOL PROCEED TO NHLAZATSHE RESERVE LOADING AND OFF LOADING ALONG THE ROAD AND TURN BACK TO ULUNDI PLAZA TAXI RANK USING THE SAME ROUTES.
12.7	KZPRERC2797373 - ULUNDI TO XOLO LOMO (LOCAL) FROM ULUNDI PLAZA TAXI RANK TURN RIGHT TO JOIN PRINCESS MAGOGO STREET AND TURN RIGHT TO JOIN KING DINIZULU HIGHWAY AND TURN RIGHT TO JOIN P702 PROCEED AND PASS MASHONA, PASS ST FRANSIS, PASS KWAVUTHELA RESERVE, LOADING AND OFF LOADING ALONG THE ROAD AND PROCEED TO XOLO LOADING AND OFF LOADING ALONG THE ROAD PROCEED TO ISIPHIVA RESERVE/LOMO LOADING AND OFF LOADING ALONG THE ROAD AND TURN LEFT TO XASANA RESERVE LOADING AND OFF LOADING ALONG THE ROAD AND TURN BACK TO P702 PROCEED TO LOMO RESERVE LOADING AND OFF LOADING ALONG THE ROAD, PROCEED TO ISIPHIVA RESERVE LOADING AND OFF LOADING ALONG THE ROAD PROCEED WITH P702 AND PASS LOMO CLINIC LOADING AND OFF LOADING ALONG THE ROAD AND PASS MTHUNZIWOXOLO SCHOOL PROCEED WITH P702 LOADING AND OFF LOADING ALONG THE ROAD AND TURN BACK TO ULUNDI PLAZA TAXI RANK USING THE SAME ROUTE.
12.8	KZPRERC2797422 - ULUNDI TO NTANDAKUWELA (LOCAL) FROM ULUNDI PLAZA TAXI RANK TURN RIGHT TO JOIN PRINCESS MAGOGO STREET AND TURN RIGHT TO JOIN KING DINIZULU HIGHWAY, TURN RIGHT TO JOIN P702 AND PROCEED TO NTANDAKUWELA RESERVE LOADING AND OFF LOADING ALONG THE ROAD, PROCEED TO MANEKWANE RESERVE LOADING AND OFF LOADING ALONG THE ROAD, PROCEED TO SANGOYANE RESERVE LOADING AND OFF LOADING AND OFF LOADING ALONG THE ROAD AND TURN BACK TO ULUNDI -PLAZA TAXI RANK USING THE SAME ROUTE.
12.9	KZPRERC2797471 - ULUNDI TO WELA (LOCAL) FROM ULUNDI-PLAZA TAXI RANK TURN RIGHT TO JOIN PRINCESS MAGOGO STREET AND TURN RIGHT TO JOIN KING DINIZULU AND TURN RIGHT WITH P702 AND TURN RIGHT TO WELA RESERVE LOADING AND OFF LOADING ALONG THE ROAD, PASS WELA PRIMARY SCHOOL AND TURN BACK WITH SAME ROUTE TO ULUNDI-PLAZA TAXI RANK.
12.10	KZPRERC2797520 - ULUNDI TO ZONDELA (LOCAL) FROM ULUNDI - PLAZA TAXI RANK TURN LEFT TO JOIN PRINCESS MAGOGO AND TURN LEFT TO JOIN KING ZWELITHINI ROAD, AND TURN RIGHT TO JOIN KING MPANDE STREET, PASS KING MAGEBA PUBLIC SCHOOL AND BACK TO ULUNDI -PLAZA TAXI RANK WITH SAME ROUTE.
12.11	KZPRERC2797569 - ULUNDI TO THOKOZA (LOCAL) FROM ULUNDI - PLAZA TAXI RANK TURN RIGHT TO JOIN PRINCESS MAGOGO STREET, AND TURN LEFT TO JOIN KING DINIZULU, TURN LEFT TO JOIN KING CETSHWAYO HIGHWAY/P700 TURN RIGHT TOWARDS THENGISANGAYE PRIMARY SCHOOL AND PASS THOKOZA STORE LOADING AND OFF LOADING ALONG THE ROAD PROCEED TO THOKOZA RESERVE AND RETURN BACK WITH SAME ROUTE TO ULUNDI-PLAZA TAXI RANK.
12.12	KZPRERC2797618 - ULUNDI TO EZIHLABENI (LOCAL) FROM ULUNDI-PLAZA TAXI RANK TURN RIGHT TO JOIN PRINCESS MAGOGO STREET AND TURN LEFT TO JOIN KING DINIZULU AND TURN LEFT TO JOIN KING CETSHWAYO/P700 PASS ONDINI MUSEUM TURN LEFT TO NDAYINI AND BACK TO JOIN P700 TOWARDS EZIHLABENI RESERVE AND BACK TO ULUNDI PLAZA TAXI RANK WITH SAME ROUTE.
12.13	KZPRERC2797667 - ULUNDI TO NHLUNGWANE (LOCAL) FROM ULUNDI - PLAZA TAXI RANK TURN RIGHT TO JOIN PRINCESS MAGOGO AND TURN LEFT TO JOIN KING CETSHWAYO HIGHWAY /P700 PASS NQUNQE PRIMARY SCHOOL, PASS MLABA TRIBAL AUTHORITY SCHOOL, TURN LEFT TO NTILINGWE RESERVE LOADING AND OFF LOADING ALONG THE ROAD AND TURN BACK TO P700 TURN LEFT TO KWATHUTHU, PROCEED TO NKONJANE LOADING AND OFF LOADING ALONG THE ROAD, AND TURN BACK TO P700, TURN LEFT TO NTABANKULU RESERVE LOADING AND OFF LOADING ALONG THE ROAD. TURN BACK TO P700 PROCEED TO DINDI RESERVE WITH P700 LOADING AND OFF LOADING ALONG THE ROAD, TURN RIGHT WITH D1702 TO NJOMELWANE RESERVE LOADING AND OFF LOADING ALONG THE ROAD AND TURN BACK TO P700 PROCEED AND PASS NHLUNGWANE HIGH SCHOOL TURN LEFT TO ZILULWANE RESERVE LOADING AND OFF LOADING ALONG THE ROAD AND TURN BACK TO P700 PROCEED AND TURN LEFT WITH HLUSHWANA PRIMARY SCHOOL TO BHEKIMBAZO RESERVE AND BACK TO ULUNDI-PLAZA TAXI RANK USING THE SAME ROUTE.





## transport

Department:  
Transport  
Province of KwaZulu-Natal

## GAZETTE

LGKZNG17-2023-JUL

REGION: ALL

12.14	KZPRERC2797716 - ULUNDI TO OKHUKHO (LOCAL) FROM ULUNDI PLAZA TAXI RANK TURN RIGHT TO JOIN PRINCESS MAGOGO STREET, AND TURN LEFT TO JOIN KING DINIZULU HIGHWAY AND TURN LEFT TO KING CETSHWAYO/P700 PASS MGABABA RESERVE LOADING AND OFF LOADING ALONG THE ROAD PROCEED TO OKHUKHO MINE AND TURN BACK TO ULUNDI PLAZA TAXI RANK USING THE SAME ROUTE.
12.15	KZPRERC2797765 - ULUNDI TO DUMANENI (LOCAL) FROM ULUNDI PLAZA TAXI RANK TURN RIGHT TO JOIN PRINCESS MAGOGO STREET AND TURN LEFT TO KING CETSHWAYO/P700 AND TURN RIGHT TO DUMANENI RESERVE LOADING AND OFF LOADING ALONG THE ROAD PASS TSHENILOLWAZI SCHOOL PROCEED TO DUMANENI AND PASS KWAMAYISE STORE AND PROCEED TO EKUJULENI SCHOOL AND TURN BACK TO ULUNDI-PLAZA TAXI RANK USING THE SAME ROUTE.
12.16	KZPRERC2797814 - ULUNDI TO HLOPEKHULU (LOCAL) FROM ULUNDI-PLAZA TAXI RANK TURN RIGHT TO PRINCESS MAGOGO STREET AND TURN LEFT TO KING DINIZULU HIGHWAY AND TURN LEFT TO KING CETSHWAYO AND TURN LEFT WITH D1700 PROCEED TO HLOPEKHULU TURN RIGHT TO D1715 PASS KWAGIJIMA STORE AND TURN BACK AND TURN BACK AT HLOPEKHULU RESERVE AND TURN BACK TO ULUNDI-PLAZA TAXI RANK USING THE SAME ROUTE.
12.17	KZPRERC2797863 - ULUNDI TO KWACEZA (LOCAL) FROM ULUNDI PLAZA TAXI RANK ASSOCIATION TURN RIGHT TO JOIN PRINCESS MAGOGO STREET AND TURN RIGHT TO JOIN KING DINUZULU HIGHWAY PROCEED TO JOIN P522,PROCEED TO MADAKA RESERVE LOADING AND OFF LOADING ALONG THE ROAD, PROCEED TO NDINDE RESERVE LOADING AND OFF LOADING ALONG THE ROAD, PROCEED TO MAME RESERVE, LOADING AND OFF LOADING ALONG THE ROAD PROCEED WITH P52R66 AND TURN LEFT WITH P487 TO KWACEZA PROCEED TO PHANGODE RESERVE LOADING AND OFF LOADING ALONG THE ROAD, PROCEED TO EZIMFABENI RESERVE LOADING AND OFF LOADING ALONG THE ROAD,PROCEED TO DLABANE RESERVE LOADING AND OFF LOADING ALONG THE ROAD, PROCEED TO DAMBA RESERVE LOADING AND OFF LOADING ALONG THE ROAD, PROCEED TO NHLONGA RESERVE LOADING AND OFF LOADING ALONG THE ROAD,PROCEED TO KWA BRUSH RESERVE LOADING AND OFF LOADING ALONG THE ROAD, TURN WITH D1722 TO THULASIZWE RESERVE LOADING AND OFF LOADING ALONG THE ROAD, PROCEED TO KWADUVELA RESERVE, AND TURN LEFT TO THULASIZWE HOSPITAL AND TURN BACK TO CEZA HOSPITAL, PROCEED TO MPHONGOZINI SCHOOL LOADING AND OFF LOADING ALONG THE ROAD AND BACK TO ULUNDI PLAZA TAXI RANK USING THE SAME ROUTE.
12.18	KZPRERC2797912 - ULUNDI TO ISITETEMU IDLEBE (LOCAL) FROM ULUNDI-TAXI RANK AND TURN RIGHT TO JOIN PRINCESS MAGOGO STREET AND TURN RIGHT TO JOIN KING DINIZULU HIGHWAY AND TURN LEFT TO JOIN P244 AND PROCEED PASS NKNJENI AREA, AND PROCEED TO MHLAHLANE RESERVE AND TURN RIGHT TO JOIN P704 PROCEED TO KWAMAHLEZA RESERVE AND TURN RIGHT TO JOIN 2292 PROCEED TO GOGO RESERVE, PROCEED TO KWANGENETSHENI RESERVE AND TURN BACK TO JOIN P704,PROCEED AND PASS IDLEBE STORE AND TURN RIGHT TO D1718 PASS IDLEBE SCHOOL AND TURN RIGHT WITH 2293 PROCEED TO OGODWENI RESERVE PROCEED TO D1718 AND TURN RIGHT WITH P704 PASS MWELASE PRIMARY SCHOOL PROCEED TO MLOVU RESERVE AND TURN BACK WITH P704 AND TURN RIGHT WITH D1719 TO ISITETEMU RESERVE LOADING AND OFF LOADING ALONG THE ROAD AND TURN BACK TO ULUNDI -PLAZA TAXI RANK USING THE SAME ROUTE.
12.19	KZPRERC2797961 - ULUNDI TO OSUTHU (LOCAL) FROM ULUNDI PLAZA TAXI RANK TURN RIGHT TO JOIN PRINCESS MAGOGO STREET AND TURN RIGHT TO JOIN KING DINIZULU HIGHWAY PROCEED TO P522 PASS NDINDE RESERVE PROCEED PASS KWAMAME TURN LEFT WITH D1820 TO OSUTU RESERVE LOADING AND OFF LOADING ALONG THE ROAD PROCEED PASS SONKESHANA PRIMARY SCHOOL LOADING AND OFF LOADING ALONG THE ROAD ,PROCEED AND PASS OSUTHU SCHOOL LOADING AND OFF LOADING ALONG THE ROAD PROCEED AND PASS QUEEN KAMSWELI SCHOOL LOADING AND OFF LOADING ALONG THE ROAD AND PROCEED TO OSUTHU TAXI RANK LOADING AND OFF LOADING ALONG THE ROAD AND TURN BACK TO ULUNDI PLAZA TAXI RANK USING THE SAME ROUTE.
12.20	KZPRERC2798010 - ULUNDI TO ESIGODIPHOLA (LOCAL) FROM ULUNDI PLAZA TAXI RANK AND TURN RIGHT TO JOIN PRINCESS MAGOGO STREET AND TURN LEFT TO JOIN KING DINIZULU HIGHWAY AND TURN RIGHT TO JOIN R34 LOADING AND OFF LOADING ALONG THE ROAD PROCEED AND PASS MAKHOSINI RESERVE AND TURN RIGHT TO LANDULWAZI PRIMARY SCHOOL AND PROCEED TO ESIGODIPHOLA RESERVE LOADING AND OFF LOADING ALONG THE ROAD, PROCEED AND PASS LANDULWAZI PRIMARY SCHOOL LOADING AND OFF LOADING ALONG THE ROAD AND TURN BACK TO ULUNDI PLAZA TAXI RANK USING THE SAME ROUTE DETAILED.
12.21	KZPRERC2798059 - ULUNDI TO DENNY DALTON (LOCAL) FROM ULUNDI PLAZA TAXI RANK AND TURN RIGHT TO JOIN PRINCESS MAGOGO STREET AND TURN LEFT TO JOIN KING DINIZULU HIGHWAY PROCEED TO ULUNDI 19 WITH P52 AND TURN RIGHT TO JOIN R34, PROCEED TO EMAKHOSINI RESERVE LOADING AND OFF LOADING ALONG THE PROCEED AND CROSS MAPHOMA BRIDGE PASS MPOFAZANA CRÈCHE PROCEED TO P47 AND TURN RIGHT TO DENNY DALTON PASS MDUMEZWENI STORE LOADING AND OFF LOADING ALONG THE ROAD PROCEED AND TURN RIGHT WITH PASS BUHLEBELANGA SCHOOL LOADING AND OFF LOADING ALONG THE ROAD AND TURN LEFT PASS MPUNGAMHLOPE POLICE STATION LOADING AND OFF LOADING ALONG THE ROAD PASS PENTECOSTAL CHURCH LOADING AND OFF LOADING ALONG THE ROAD PROCEED WITH D 3142 LOADING AND OFF LOADING ALONG THE ROAD AND TURN LEFT WITH D 3144 PROCEED TO EZIBOMVU RESERVE AND TURN BACK TO ULUNDI-PLAZA TAXI RANK USING THE SAME ROUTE.
12.22	KZPRERC2798108 - ULUNDI TO BABANANGO (LOCAL DISTANCE) FROM ULUNDI - PLAZA TAXI RANK AND TURN RIGHT TO JOIN PRINCESS MAGOGO STREET AND TURN LEFT TO JOIN KING DINIZULU HIGHWAY, AND PROCEED TO ULUNDI 19 WITH R 66 TO JOIN R34 PASS EMAKHOSINI RESERVE AND TURN LEFT TO BABANANGO RESERVE WITH P432 LOADING AND OFF LOADING ALONG THE ROAD PROCEED WITH P432 TO BABANANGO PASS KONINGSDAL FARM PROCEED AND CROSS MPEMBENI BRIDGE PROCEED TO P250,LOADING AND OFF LOADING ALONG THE ROAD TURN RIGHT TO JOIN P48 PROCEED TO BABANANGO LOADING AND OFF LOADING ALONG THE ROAD,PASS BABANANGO VILLAGE PROCEED TO BABANANGO TAXI RANK AND TURN BACK TO ULUNDI -PLAZA TAXI RANK USING THE SAME ROUTE.
12.23	KZPRERC2798157 - ULUNDI VIA KWACEZA TO VRYHEID (LONG DISTANCE) FROM ULUNDI-PLAZA TAXI RANK TURN RIGHT TO JOIN PRINCESS MAGOGO STREET AND TURN RIGHT TO JOIN KING DINIZULU HIGHWAY PROCEED TO JOIN P522,PROCEED TO MADAKA RESERVE LOADING AND OFF LOADING ALONG THE ROAD, PROCEED TO NDINDE RESERVE LOADING AND OFF LOADING ALONG THE ROAD, PROCEED TO MAME RESERVE, LOADING AND OFF LOADING ALONG THE ROAD PROCEED WITH P522, R66 AND TURN LEFT TO KWA-CEZA PROCEED TO PHANGODE RESERVE LOADING AND OFF LOADING ALONG THE ROAD, PROCEED TO EZIMFABENI RESERVE, LOADING AND OFF LOADING ALONG THE ROAD, PROCEED TO DLABANE RESERVE LOADING AND OFF LOADING ALONG THE ROAD, PROCEED TO DAMBA RESERVE LOADING AND OFF LOADING ALONG THE ROAD, PROCEED TO NHLONGA RESERVE LOADING AND OFF LOADING ALONG THE ROAD, PROCEED TO KWA-BRUSH RESERVE LOADING AND OFF LOADING ALONG THE ROAD, TURN WITH D172 TO THULASIZWE RESERVE LOADING AND OFF LOADING ALONG THE ROAD, PROCEED TO KWADUVELA RESERVE PROCEED TO P487 TURN RIGHT TO JOIN R34 ,TURN RIGHT AND PROCEED TO VRYHEID TAXI RANK OFF LOADING AND TURN BACK TO KWADUVELA USING THE SAME ROUTE.
12.24	KZPRERC2798255 - ULUNDI TO DUMANENI (LOCAL) FROM ULUNDI PLAZA TAXI RANK TURN RIGHT TO JOIN PRINCESS MAGOGO STREET AND TURN LEFT TO JOIN KING DINUZULU AND TURN LEFT TO JOIN KING CETSHWAYO P700 PASS ONDINI MUSEUM PROCEED TO DUMANENI RESERVE LOADING AND OFFLOADING AND BACK THROUGH THE SAME ROUTE.
12.25	KZPRERC2798304 - ULUNDI TO DUNDEE (LONG DISTANCE) FROM ULUNDI TAXI RANK TURN RIGHT TO JOIN PRINCESS MAGOGO AND TURN LEFT TO JOIN KING DINIZULU HIGHWAY JOIN R66, PROCEED TO ULUNDI19 AND TURN RIGHT TO JOIN R34 PROCEED AND TURN LEFT TO JOIN R33, TURN LEFT AND PROCEED WITH R33 TO DUNDEE AND TURN RIGHT TAXI RANK. OFFLOAD AND LOAD PASSENGERS BACK TO ULUNDI USING THE SAME ROUTE.
12.26	KZPRERC2798402 - ULUNDI TO LADYSMITH (LONG DISTANCE) FROM ULUNDI TAXI RANK TURN RIGHT TO JOIN PRINCESS MAGOGO STREET, TURN LEFT TO JOIN KING DINUZULU HIGHWAY, PROCEED TO ULUNDI 19 TURN RIGHT TO JOIN R34, PROCEED TO R33, PROCEED TO DUNDEE PROCEED TO R602, PROCEED TO N11 BECOMING NEWCASTLE ROAD, PROCEED TO LADYSMITH TAXI RANK ON QUEEN STREET OFF LOADING AND LOADING AND BACK TO ULUNDI USING THE SAME ROUTE.
12.27	KZPRERC2797128 - ULUNDI TO UNIT A (LOCAL) FROM ULUNDI PLAZA TAXI RANK TURN RIGHT TO JOIN PRINCESS MAGOGO AND TURN LEFT TO JOIN KING DINIZULU STREET, TURN LEFT TO JOIN MNYAMANA ROAD TURN LEFT TO JOIN MFOLOZI STREET AND TURN BACK TO ULUNDI PLAZA TAXI RANK USING THE SAME ROUTE.



## transport

Department:  
Transport  
Province of KwaZulu-Natal

## GAZETTE

LGKZNG17-2023-JUL

REGION: ALL

1) <b>Application Number:</b> APP0151473	2) <b>Gazette Number:</b> LGKZNG17-2023-JUL
3) <b>Applicant:</b> MS MBATHA <b>ID NO.</b> 6406085772088 <b>Association:</b> MAHLABATHINI-ULUNDI TRANS. ASSOCIATION	4) <b>Applicant Address:</b> P. O. BOX 284 CEZA 3866
5) <b>Existing Licence Holder:</b> NOT APPLICABLE <b>ID NO.</b> NOT APPLICABLE	6) <b>Existing Licence Holder Address:</b> NOT APPLICABLE
7) <b>Type of application:</b> ADD AUTHORISATIONS/ROUTES	8) <b>Operating Licence Number:</b> LGKZN0803000382
9) <b>Vehicle Type:</b> MINIBUS	10) 1 X 15 (SEATED) + 0 (STANDING)
11) <b>Region:</b> ZULULAND	
12.1	KZPRERC2797030 - ULUNDI TO MABEDLANA (LOCAL) FROM ULUNDI PLAZA TAXI RANK TURN RIGHT TO JOIN PRINCESS MAGOGO CROSS KING DINIZULU GO STRAIGHT AND TURN LEFT WITH INKOSI GUMEDE STREET WHICH BECOMES UMKHULUTSHANE STREET AND TURN TO JOIN P734 ROAD TO NDLOVANE HIGH SCHOOL ROAD.GO STRAIGHT, LOADING AND OFFLOADING ALONG THE ROAD, TURN RIGHT ON THE RESERVOIR TANKS TOWARDS MHLAHLANE RESERVE LOADING AND OFFLOADING ALONG THE ROAD AND TURN BACK TO ULUNDI PLAZA TAXI RANK USING THE SAME ROUTE.
12.2	KZPRERC2797079 - ULUNDI TO MKHAZANA (LOCAL) FROM ULUNDI PLAZA TAXI RANK TURN RIGHT TO JOIN PRINCESS MAGOGO CROSS KING DINIZULU STRAIGHT TO MKHAZANE LOADING AND OFF-LOADING ALONG THE ROAD STRAIGHT AND PASS MAQHINGA HIGH SCHOOL TURN RIGHT TOWARDS GODLUMKHONTO PRIMARY SCHOOL AND TURN BACK TOWARDS WHITE UMFOLOZI BRIDGE TOWARDS KWAMJIBHA RESERVE AND TURN BACK TO ULUNDI PLAZA TAXI RANK USING THE SAME ROUTE.
12.3	KZPRERC2797177 - ULUNDI TO UNIT C & D (LOCAL) FROM ULUNDI PLAZA TAXI RANK TURN RIGHT TO JOIN PRINCESS MAGOGO STREET AND TURN LEFT JOIN KING ZWELITHINI STREET PROCEED AND PASS UNIT C LOADING AND OFF LOADING ALONG THE ROAD PASS, PRINCE DABULAMANZI SCHOOL TURN RIGHT TO JOIN KING SHAKA STREET TO SECTION D AND TURN LEFT TO JOIN DR. DENNIS MADIDE STREET PROCEEDING TO EMTHONJANENI STREET LOADING AND OFF LOADING ALONG THE ROAD TURN RIGHT TO JOIN F.T MDALOSE STREET LOADING AND OFF LOADING ALONG THE ROAD. TURN BACK TO ULUNDI PLAZA TAXI RANK USING THE SAME ROUTE.
12.4	KZPRERC2797226 - ULUNDI TO MASHONA (LOCAL) FROM ULUNDI PLAZA TAXI RANK TURN RIGHT TO JOIN PRINCESS MAGOGO AND TURN RIGHT TO JOIN KING DINIZULU ROAD LOADING AND OFF LOADING ALONG THE ROAD, PASS MAHLABATHINI PRIMARY SCHOOL TURN RIGHT TO JOIN P702 LOADING AND OFF LOADING ALONG THE ROAD PROCEED TO ST. FRANCIS HOSPITAL AND TURN BACK TO ULUNDI PLAZA TAXI RANK USING THE SAME ROUTE.
12.5	KZPRERC2797275 - ULUNDI TO NKONJENI (LOCAL) FROM ULUNDI PLAZA TAXI RANK TURN RIGHT TO JOIN PRINCESS MAGOGO STREET AND TURN RIGHT TO JOIN KING DINIZULU AND TURN LEFT TO JOIN P244MAYIWANE-MASHONA JUNCTION TURN RIGHT WITH D1721 TO NKONJENI HOSPITAL LOADING AND OFF LOADING ALONG THE ROAD PROCEED TO KWAPHINDANGENE RESERVE LOADING AND OFF LOADING ALONG THE ROAD, PROCEED TO KWANGILAZI STORE LOADING AND OFF LOADING ALONG THE ROAD, PROCEED WITH D1717 TO VEZUNYAWO AND NOMDIYA AND TURN RIGHT WITH P244 BACK TO ULUNDI PLAZA TAXI RANK USING THE SAME ROUTE.
12.6	KZPRERC2797324 - ULUNDI TO NHLAZATSHE (LOCAL) FROM ULUNDI PLAZA TAXI RANK TURN RIGHT TO JOIN PRINCESS MAGOGO STREET AND TURN RIGHT TO JOIN KING DINIZULU STREET AND TURN LEFT WITH P244 PROCEED TO MHLAHLANE RESERVE LOADING AND OFF LOADING ALONG THE ROAD,PASS THWASANE HIGH SCHOOL PROCEED TO NHLAZATSHE RESERVE LOADING AND OFF LOADING ALONG THE ROAD AND TURN BACK TO ULUNDI PLAZA TAXI RANK USING THE SAME ROUTES.
12.7	KZPRERC2797373 - ULUNDI TO XOLOLOMO (LOCAL) FROM ULUNDI PLAZA TAXI RANK TURN RIGHT TO JOIN PRINCESS MAGOGO STREET AND TURN RIGHT TO JOIN KING DINIZULU HIGHWAY AND TURN RIGHT TO JOIN P702 PROCEED AND PASS MASHONA, PASS ST FRANSIS, PASS KWAVUTHELA RESERVE, LOADING AND OFF LOADING ALONG THE ROAD AND PROCEED TO XOLO LOADING AND OFF LOADING ALONG THE ROAD PROCEED TO ISIPHIVA RESERVELOMO LOADING AND OFF LOADING ALONG THE ROAD AND TURN LEFT TO XASANA RESERVE LOADING AND OFF LOADING ALONG THE ROAD AND TURN BACK TO P702 PROCEED TO LOMO RESERVE LOADING AND OFF LOADING ALONG THE ROAD ,PROCEED TO ISIPHIVA RESERVE LOADING AND OFF LOADING ALONG THE ROAD PROCEED WITH P702 AND PASS LOMO CLINIC LOADING AND OFF LOADING ALONG THE ROAD AND PASS MTHUNZIWOXOLO SCHOOL PROCEED WITH P702 LOADING AND OFF LOADING ALONG THE ROAD AND TURN BACK TO ULUNDI PLAZA TAXI RANK USING THE SAME ROUTE.
12.8	KZPRERC2797422 - ULUNDI TO NTANDAKUWELA (LOCAL). FROM ULUNDI PLAZA TAXI RANK TURN RIGHT TO JOIN PRINCESS MAGOGO STREET AND TURN RIGHT TO JOIN KING DINIZULU HIGHWAY, TURN RIGHT TO JOIN P702 AND PROCEED TO NTANDAKUWELA RESERVE LOADING AND OFF LOADING ALONG THE ROAD, PROCEED TO MANEKWANE RESERVE LOADING AND OFF LOADING ALONG THE ROAD, PROCEED TO SANGOYANE RESERVE LOADING AND OFF LOADING AND OFF LOADING ALONG THE ROAD AND TURN BACK TO ULUNDI -PLAZA TAXI RANK USING THE SAME ROUTE.
12.9	KZPRERC2797471 - ULUNDI TO WELA (LOCAL) FROM ULUNDI-PLAZA TAXI RANK TURN RIGHT TO JOIN PRINCESS MAGOGO STREET AND TURN RIGHT TO JOIN KING DINIZULU AND TURN RIGHT WITH P702 AND TURN RIGHT TO WELA RESERVE LOADING AND OFF LOADING ALONG THE ROAD, PASS WELA PRIMARY SCHOOL AND TURN BACK WITH SAME ROUTE TO ULUNDI-PLAZA TAXI RANK.
12.10	KZPRERC2797520 - ULUNDI TO ZONDELA (LOCAL) FROM ULUNDI - PLAZA TAXI RANK TURN LEFT TO JOIN PRINCESS MAGOGO AND TURN LEFT TO JOIN KING ZWELITHINI ROAD, AND TURN RIGHT TO JOIN KING MPANDE STREET, PASS KING MAGEBA PUBLIC SCHOOL AND BACK TO ULUNDI -PLAZA TAXI RANK WITH SAME ROUTE.
12.11	KZPRERC2797569 - ULUNDI TO THOKOZA (LOCAL) FROM ULUNDI - PLAZA TAXI RANK TURN RIGHT TO JOIN PRINCESS MAGOGO STREET, AND TURN LEFT TO JOIN KING DINIZULU, TURN LEFT TO JOIN KING CETSHWAYO HIGHWAY/P700 TURN RIGHT TOWARDS THENGISANGAYE PRIMARY SCHOOL AND PASS THOKOZA STORE LOADING AND OFF LOADING ALONG THE ROAD PROCEED TO THOKOZA RESERVE AND RETURN BACK WITH SAME ROUTE TO ULUNDI-PLAZA TAXI RANK.
12.12	KZPRERC2797618 - ULUNDI TO EZIHLABENI (LOCAL) FROM ULUNDI-PLAZA TAXI RANK TURN RIGHT TO JOIN PRINCESS MAGOGO STREET AND TURN LEFT TO JOIN KING DINIZULU AND TURN LEFT TO JOIN KING CETSHWAYO/P700 PASS ONDINI MUSEUM TURN LEFT TO NDAYINI AND BACK TO JOIN P700 TOWARDS EZIHLABENI RESERVE AND BACK TO ULUNDI PLAZA TAXI RANK WITH SAME ROUTE.
12.13	KZPRERC2797667 - ULUNDI TO NHLUNGWANE (LOCAL) FROM ULUNDI - PLAZA TAXI RANK TURN RIGHT TO JOIN PRINCESS MAGOGO AND TURN LEFT TO JOIN KING CETSHWAYO HIGHWAY /P700 PASS NQUNQE PRIMARY SCHOOL, PASS MLABA TRIBAL AUTHORITY SCHOOL, TURN LEFT TO NTILINGWE RESERVE LOADING AND OFF LOADING ALONG THE ROAD AND TURN BACK TO P700 TURN LEFT TO KWATHUTHU, PROCEED TO NKONJANE LOADING AND OFF LOADING ALONG THE ROAD, AND TURN BACK TO P700,TURN LEFT TO NTABANKULU RESERVE LOADING AND OFF LOADING ALONG THE ROAD. TURN BACK TO P700 PROCEED TO DINDI RESERVE WITH P700 LOADING AND OFF LOADING ALONG THE ROAD ,TURN RIGHT WITH D1702 TO NJOMELWANE RESERVE LOADING AND OFF LOADING ALONG THE ROAD AND TURN BACK TO P700 PROCEED AND PASS NHLUNGWANE HIGH SCHOOL TURN LEFT TO ZILULWANE RESERVE LOADING AND OFF LOADING ALONG THE ROAD AND TURN BACK TO P700 TURN RIGHT WITH D1733 TO NQULWANE RESERVE LOADING AND OFF LOADING ALONG THE ROAD AND BACK TO P700 PROCEED AND TURN LEFT WITH HLUSHWANA PRIMARY SCHOOL TO BHEKIMBAZO RESERVE AND BACK TO ULUNDI-PLAZA TAXI RANK USING THE SAME ROUTE.





## transport

Department:  
Transport  
Province of KwaZulu-Natal

## GAZETTE

LGKZNG17-2023-JUL

REGION: ALL

12.14	KZPRERC2797716 - ULUNDI TO OKHUKHO (LOCAL) FROM ULUNDI PLAZA TAXI RANK TURN RIGHT TO JOIN PRINCESS MAGOGO STREET, AND TURN LEFT TO JOIN KING DINIZULU HIGHWAY AND TURN LEFT TO KING CETSHWAYO/P700 PASS MGABABA RESERVE LOADING AND OFF LOADING ALONG THE ROAD PROCEED TO OKHUKHO MINE AND TURN BACK TO ULUNDI PLAZA TAXI RANK USING THE SAME ROUTE.
12.15	KZPRERC2797765 - ULUNDI TO DUMANENI (LOCAL) FROM ULUNDI PLAZA TAXI RANK TURN RIGHT TO JOIN PRINCESS MAGOGO STREET AND TURN LEFT TO KING CETSHWAYO/P700 AND TURN RIGHT TO DUMANENI RESERVE LOADING AND OFF LOADING ALONG THE ROAD PASS TSHENILOLWAZI SCHOOL PROCEED TO DUMANENI AND PASS KWAMAYISE STORE AND PROCEED TO EKUJULENI SCHOOL AND TURN BACK TO ULUNDI-PLAZA TAXI RANK USING THE SAME ROUTE.
12.16	KZPRERC2797814 - ULUNDI TO HLOPEKHULU (LOCAL) FROM ULUNDI-PLAZA TAXI RANK TURN RIGHT TO PRINCESS MAGOGO STREET AND TURN LEFT TO KING DINIZULU HIGHWAY AND TURN LEFT TO KING CETSHWAYO AND TURN LEFT WITH D1700 PROCEED TO HLOPEKHULU TURN RIGHT TO D1715 PASS KWAGIJIMA STORE AND TURN BACK AND TURN BACK AT HLOPEKHULU RESERVE AND TURN BACK TO ULUNDI-PLAZA TAXI RANK USING THE SAME ROUTE.
12.17	KZPRERC2797863 - ULUNDI TO KWACEZA (LOCAL) FROM ULUNDI PLAZA TAXI RANK ASSOCIATION TURN RIGHT TO JOIN PRINCESS MAGOGO STREET AND TURN RIGHT TO JOIN KING DINUZULU HIGHWAY PROCEED TO JOIN P522,PROCEED TO MADAKA RESERVE LOADING AND OFF LOADING ALONG THE ROAD, PROCEED TO NDINDE RESERVE LOADING AND OFF LOADING ALONG THE ROAD, PROCEED TO MAME RESERVE, LOADING AND OFF LOADING ALONG THE ROAD PROCEED WITH P52/R66 AND TURN LEFT WITH P487 TO KWACEZA PROCEED TO PHANGODE RESERVE LOADING AND OFF LOADING ALONG THE ROAD, PROCEED TO EZIMFABENI RESERVE LOADING AND OFF LOADING ALONG THE ROAD,PROCEED TO DLABANE RESERVE LOADING AND OFF LOADING ALONG THE ROAD, PROCEED TO DAMBA RESERVE LOADING AND OFF LOADING ALONG THE ROAD, PROCEED TO NHLONGA RESERVE LOADING AND OFF LOADING ALONG THE ROAD,PROCEED TO KWA BRUSH RESERVE LOADING AND OFF LOADING ALONG THE ROAD, TURN WITH D1722 TO THULASIZWE RESERVE LOADING AND OFF LOADING ALONG THE ROAD, PROCEED TO KWADUVELA RESERVE, AND TURN LEFT TO THULASIZWE HOSPITAL AND TURN BACK TO CEZA HOSPITAL, PROCEED TO MPHONGOZINI SCHOOL LOADING AND OFF LOADING ALONG THE ROAD AND BACK TO ULUNDI PLAZA TAXI RANK USING THE SAME ROUTE.
12.18	KZPRERC2797912 - ULUNDI TO ISITETEMU IDLEBE (LOCAL) FROM ULUNDI-TAXI RANK AND TURN RIGHT TO JOIN PRINCESS MAGOGO STREET AND TURN RIGHT TO JOIN KING DINIZULU HIGHWAY AND TURN LEFT TO JOIN P244 AND PROCEED PASS NKNJENI AREA, AND PROCEED TO MHLAHLANE RESERVE AND TURN RIGHT TO JOIN P704 PROCEED TO KWAMAHLEZA RESERVE AND TURN RIGHT TO JOIN 2292 PROCEED TO GOGO RESERVE, PROCEED TO KWANGENETSHENI RESERVE AND TURN BACK TO JOIN P704,PROCEED AND PASS IDLEBE STORE AND TURN RIGHT TO D1718 PASS IDLEBE SCHOOL AND TURN RIGHT WITH 2293 PROCEED TO OGODWENI RESERVE PROCEED TO D1718 AND TURN RIGHT WITH P704 PASS MWELASE PRIMARY SCHOOL PROCEED TO MLOVU RESERVE AND TURN BACK WITH P704 AND TURN RIGHT WITH D1719 TO ISITETEMU RESERVE LOADING AND OFF LOADING ALONG THE ROAD AND TURN BACK TO ULUNDI -PLAZA TAXI RANK USING THE SAME ROUTE.
12.19	KZPRERC2797961 - ULUNDI TO OSUTHU (LOCAL) FROM ULUNDI PLAZA TAXI RANK TURN RIGHT TO JOIN PRINCESS MAGOGO STREET AND TURN RIGHT TO JOIN KING DINIZULU HIGHWAY PROCEED TO P522 PASS NDINDE RESERVE PROCEED PASS KWAMAME TURN LEFT WITH D1820 TO OSUTU RESERVE LOADING AND OFF LOADING ALONG THE ROAD PROCEED PASS SONKESHANA PRIMARY SCHOOL LOADING AND OFF LOADING ALONG THE ROAD ,PROCEED AND PASS OSUTHU SCHOOL LOADING AND OFF LOADING ALONG THE ROAD PROCEED AND PASS QUEEN KAMSWELI SCHOOL LOADING AND OFF LOADING ALONG THE ROAD AND PROCEED TO OSUTHU TAXI RANK LOADING AND OFF LOADING ALONG THE ROAD AND TURN BACK TO ULUNDI PLAZA TAXI RANK USING THE SAME ROUTE.
12.20	KZPRERC2798010 - ULUNDI TO ESIGODIPHOLA (LOCAL) FROM ULUNDI PLAZA TAXI RANK AND TURN RIGHT TO JOIN PRINCESS MAGOGO STREET AND TURN LEFT TO JOIN KING DINIZULU HIGHWAY AND TURN RIGHT TO JOIN R34 LOADING AND OFF LOADING ALONG THE ROAD PROCEED AND PASS MAKHOSINI RESERVE AND TURN RIGHT TO LANDULWAZI PRIMARY SCHOOL AND PROCEED TO ESIGODIPHOLA RESERVE LOADING AND OFF LOADING ALONG THE ROAD, PROCEED AND PASS LANDULWAZI PRIMARY SCHOOL LOADING AND OFF LOADING ALONG THE ROAD AND TURN BACK TO ULUNDI PLAZA TAXI RANK USING THE SAME ROUTE DETAILED.
12.21	KZPRERC2798059 - ULUNDI TO DENNY DALTON (LOCAL) FROM ULUNDI PLAZA TAXI RANK AND TURN RIGHT TO JOIN PRINCESS MAGOGO STREET AND TURN LEFT TO JOIN KING DINIZULU HIGHWAY PROCEED TO ULUNDI 19 WITH P52 AND TURN RIGHT TO JOIN R34, PROCEED TO EMAKHOSINI RESERVE LOADING AND OFF LOADING ALONG THE ROAD AND CROSS MAPHOMA BRIDGE PASS MPOFAZANA CRÈCHE PROCEED TO P47 AND TURN RIGHT TO DENNY DALTON PASS MDUMEZWENI STORE LOADING AND OFF LOADING ALONG THE ROAD PROCEED AND TURN RIGHT WITH PASS BUHLEBELANGA SCHOOL LOADING AND OFF LOADING ALONG THE ROAD AND TURN LEFT PASS MPUNGAMHLOPE POLICE STATION LOADING AND OFF LOADING ALONG THE ROAD PASS PENTECOSTAL CHURCH LOADING AND OFF LOADING ALONG THE ROAD PROCEED WITH D 3142 LOADING AND OFF LOADING ALONG THE ROAD AND TURN LEFT WITH D 3144 PROCEED TO EZIBOMVU RESERVE AND TURN BACK TO ULUNDI-PLAZA TAXI RANK USING THE SAME ROUTE.
12.22	KZPRERC2798108 - ULUNDI TO BABANANGO (LOCAL DISTANCE) FROM ULUNDI - PLAZA TAXI RANK AND TURN RIGHT TO JOIN PRINCESS MAGOGO STREET AND TURN LEFT TO JOIN KING DINIZULU HIGHWAY, AND PROCEED TO ULUNDI 19 WITH R 66 TO JOIN R34 PASS EMAKHOSINI RESERVE AND TURN LEFT TO BABANANGO RESERVE WITH P432 LOADING AND OFF LOADING ALONG THE ROAD PROCEED WITH P432 TO BABANANGO PASS KONINGSDAL FARM PROCEED AND CROSS MPEMBENI BRIDGE PROCEED TO P250,LOADING AND OFF LOADING ALONG THE ROAD TURN RIGHT TO JOIN P48 PROCEED TO BABANANGO LOADING AND OFF LOADING ALONG THE ROAD,PASS BABANANGO VILLAGE PROCEED TO BABANANGO TAXI RANK AND TURN BACK TO ULUNDI -PLAZA TAXI RANK USING THE SAME ROUTE.
12.23	KZPRERC2798157 - ULUNDI VIA KWACEZA TO VRYHEID (LONG DISTANCE) FROM ULUNDI-PLAZA TAXI RANK TURN RIGHT TO JOIN PRINCESS MAGOGO STREET AND TURN RIGHT TO JOIN KING DINIZULU HIGHWAY PROCEED TO JOIN P522,PROCEED TO MADAKA RESERVE LOADING AND OFF LOADING ALONG THE ROAD, PROCEED TO NDINDE RESERVE LOADING AND OFF LOADING ALONG THE ROAD, PROCEED TO MAME RESERVE, LOADING AND OFF LOADING ALONG THE ROAD PROCEED WITH P522, R66 AND TURN LEFT TO KWA-CEZA PROCEED TO PHANGODE RESERVE LOADING AND OFF LOADING ALONG THE ROAD, PROCEED TO EZIMFABENI RESERVE, LOADING AND OFF LOADING ALONG THE ROAD, PROCEED TO DLABANE RESERVE LOADING AND OFF LOADING ALONG THE ROAD, PROCEED TO DAMBA RESERVE LOADING AND OFF LOADING ALONG THE ROAD, PROCEED TO NHLONGA RESERVE LOADING AND OFF LOADING ALONG THE ROAD, PROCEED TO KWA-BRUSH RESERVE LOADING AND OFF LOADING ALONG THE ROAD, TURN WITH D172 TO THULASIZWE RESERVE LOADING AND OFF LOADING ALONG THE ROAD, PROCEED TO KWADUVELA RESERVE PROCEED TO P487 TURN RIGHT TO JOIN R34 ,TURN RIGHT AND PROCEED TO VRYHEID TAXI RANK OFF LOADING AND TURN BACK TO KWADUVELA USING THE SAME ROUTE.
12.24	KZPRERC2798255 - ULUNDI TO DUMANENI (LOCAL) FROM ULUNDI PLAZA TAXI RANK TURN RIGHT TO JOIN PRINCESS MAGOGO STREET AND TURN LEFT TO JOIN KING DINUZULU AND TURN LEFT TO JOIN KING CETSHWAYO P700 PASS ONDINI MUSEUM PROCEED TO DUMANENI RESERVE LOADING AND OFFLOADING AND BACK THROUGH THE SAME ROUTE.
12.25	KZPRERC2798304 - ULUNDI TO DUNDEE (LONG DISTANCE) FROM ULUNDI TAXI RANK TURN RIGHT TO JOIN PRINCESS MAGOGO AND TURN LEFT TO JOIN KING DINIZULU HIGHWAY JOIN R66, PROCEED TO ULUNDI19 AND TURN RIGHT TO JOIN R34 PROCEED AND TURN LEFT TO JOIN R33, TURN LEFT AND PROCEED WITH R33 TO DUNDEE AND TURN RIGHT TAXI RANK. OFFLOAD AND LOAD PASSENGERS BACK TO ULUNDI USING THE SAME ROUTE.
12.26	KZPRERC2798402 - ULUNDI TO LADYSMITH (LONG DISTANCE) FROM ULUNDI TAXI RANK TURN RIGHT TO JOIN PRINCESS MAGOGO STREET, TURN LEFT TO JOIN KING DINUZULU HIGHWAY, PROCEED TO ULUNDI 19 TURN RIGHT TO JOIN R34, PROCEED TO R33, PROCEED TO DUNDEE PROCEED TO R602, PROCEED TO N11 BECOMING NEWCASTLE ROAD, PROCEED TO LADYSMITH TAXI RANK ON QUEEN STREET OFF LOADING AND LOADING AND BACK TO ULUNDI USING THE SAME ROUTE.
12.27	KZPRERC2797128 - ULUNDI TO UNIT A (LOCAL) FROM ULUNDI PLAZA TAXI RANK TURN RIGHT TO JOIN PRINCESS MAGOGO AND TURN LEFT TO JOIN KING DINIZULU STREET, TURN LEFT TO JOIN MNYAMANA ROAD TURN LEFT TO JOIN MFOLOZI STREET AND TURN BACK TO ULUNDI PLAZA TAXI RANK USING THE SAME ROUTE.



## transport

Department:  
Transport  
Province of KwaZulu-Natal

## GAZETTE

LGKZNG17-2023-JUL

REGION: ALL

1) <b>Application Number:</b> APP0151475	2) <b>Gazette Number:</b> LGKZNG17-2023-JUL
3) <b>Applicant:</b> SB KHUMALO <b>ID NO.</b> 5902165386089 <b>Association:</b> MAHLABATHINI-ULUNDI TRANS. ASSOCIATION	4) <b>Applicant Address:</b> PO BOX 1579 VRYHEID  3865
5) <b>Existing Licence Holder:</b> NOT APPLICABLE <b>ID NO.</b> NOT APPLICABLE	6) <b>Existing Licence Holder Address:</b> NOT APPLICABLE
7) <b>Type of application:</b> ADD AUTHORISATIONS/ROUTES	8) <b>Operating Licence Number:</b> LGKZN0803000384
9) <b>Vehicle Type:</b> MINIBUS	10) 1 X 15 (SEATED) + 0 (STANDING)
11) <b>Region:</b> ZULULAND	
12.1	KZPRERC2797030 - ULUNDI TO MABEDLANA (LOCAL) FROM ULUNDI PLAZA TAXI RANK TURN RIGHT TO JOIN PRINCESS MAGOGO CROSS KING DINIZULU GO STRAIGHT AND TURN LEFT WITH INKOSI GUMEDE STREET WHICH BECOMES UMKHULUTSHANE STREET AND TURN TO JOIN P734 ROAD TO NDLOVANE HIGH SCHOOL ROAD.GO STRAIGHT, LOADING AND OFFLOADING ALONG THE ROAD, TURN RIGHT ON THE RESERVOIR TANKS TOWARDS MHLAHLANE RESERVE LOADING AND OFFLOADING ALONG THE ROAD AND TURN BACK TO ULUNDI PLAZA TAXI RANK USING THE SAME ROUTE.
12.2	KZPRERC2797079 - ULUNDI TO MKHAZANA (LOCAL) FROM ULUNDI PLAZA TAXI RANK TURN RIGHT TO JOIN PRINCESS MAGOGO CROSS KING DINIZULU STRAIGHT TO MKHAZANE LOADING AND OFF-LOADING ALONG THE ROAD STRAIGHT AND PASS MAQHINGA HIGH SCHOOL TURN RIGHT TOWARDS GODLUMKHONTO PRIMARY SCHOOL AND TURN BACK TOWARDS WHITE UMFOLOZI BRIDGE TOWARDS KWAMJIBHA RESERVE AND TURN BACK TO ULUNDI PLAZA TAXI RANK USING THE SAME ROUTE.
12.3	KZPRERC2797128 - ULUNDI TO UNIT A (LOCAL) FROM ULUNDI PLAZA TAXI RANK TURN RIGHT TO JOIN PRINCESS MAGOGO AND TURN LEFT TO JOIN KING DINIZULU STREET, TURN LEFT TO JOIN MNYAMANA ROAD TURN LEFT TO JOIN MFOLOZI STREET AND TURN BACK TO ULUNDI PLAZA TAXI RANK USING THE SAME ROUTE.
12.4	KZPRERC2797177 - ULUNDI TO UNIT C & D (LOCAL) FROM ULUNDI PLAZA TAXI RANK TURN RIGHT TO JOIN PRINCESS MAGOGO STREET AND TURN LEFT JOIN KING ZWELITHINI STREET PROCEED AND PASS UNIT C LOADING AND OFF LOADING ALONG THE ROAD PASS, PRINCE DABULAMANZI SCHOOL TURN RIGHT TO JOIN KING SHAKA STREET TO SECTION D AND TURN LEFT TO JOIN DR. DENNIS MADIDE STREET PROCEEDING TO EMTHONJANENI STREET LOADING AND OFF LOADING ALONG THE ROAD TURN RIGHT TO JOIN F.T MDLALOSE STREET LOADING AND OFF LOADING ALONG THE ROAD. TURN BACK TO ULUNDI PLAZA TAXI RANK USING THE SAME ROUTE.
12.5	KZPRERC2797226 - ULUNDI TO MASHONA (LOCAL) FROM ULUNDI PLAZA TAXI RANK TURN RIGHT TO JOIN PRINCESS MAGOGO AND TURN RIGHT TO JOIN KING DINIZULU ROAD LOADING AND OFF LOADING ALONG THE ROAD, PASS MAHLABATHINI PRIMARY SCHOOL TURN RIGHT TO JOIN P702 LOADING AND OFF LOADING ALONG THE ROAD PROCEED TO ST. FRANCIS HOSPITAL AND TURN BACK TO ULUNDI PLAZA TAXI RANK USING THE SAME ROUTE.
12.6	KZPRERC2797275 - ULUNDI TO NKONJENI (LOCAL) FROM ULUNDI PLAZA TAXI RANK TURN RIGHT TO JOIN PRINCESS MAGOGO STREET AND TURN RIGHT TO JOIN KING DINIZULU AND TURN LEFT TO JOIN P244/MAYIWANE-MASHONA JUNCTION TURN RIGHT WITH D1721 TO NKONJENI HOSPITAL LOADING AND OFF LOADING ALONG THE ROAD PROCEED TO KWAPHINDANGENE RESERVE LOADING AND OFF LOADING ALONG THE ROAD, PROCEED TO KWANGILAZI STORE LOADING AND OFF LOADING ALONG THE ROAD, PROCEED WITH D1717 TO VEZUNYAWO AND NOMDIYA AND TURN RIGHT WITH P244 BACK TO ULUNDI PLAZA TAXI RANK USING THE SAME ROUTE.
12.7	KZPRERC2797324 - ULUNDI TO NHLAZATSHE (LOCAL) FROM ULUNDI PLAZA TAXI RANK TURN RIGHT TO JOIN PRINCESS MAGOGO STREET AND TURN RIGHT TO JOIN KING DINIZULU STREET AND TURN LEFT WITH P244 PROCEED TO MHLAHLANE RESERVE LOADING AND OFF LOADING ALONG THE ROAD,PASS THWASANE HIGH SCHOOL PROCEED TO NHLAZATSHE RESERVE LOADING AND OFF LOADING ALONG THE ROAD AND TURN BACK TO ULUNDI PLAZA TAXI RANK USING THE SAME ROUTES.
12.8	KZPRERC2797373 - ULUNDI TO XOLO \LOMO (LOCAL) FROM ULUNDI PLAZA TAXI RANK TURN RIGHT TO JOIN PRINCESS MAGOGO STREET AND TURN RIGHT TO JOIN KING DINIZULU HIGHWAY AND TURN RIGHT TO JOIN P702 PROCEED AND PASS MASHONA, PASS ST FRANSIS, PASS KWAVUTHELA RESERVE, LOADING AND OFF LOADING ALONG THE ROAD AND PROCEED TO XOLO LOADING AND OFF LOADING ALONG THE ROAD PROCEED TO ISPHIVA RESERVE\LOMO LOADING AND OFF LOADING ALONG THE ROAD AND TURN LEFT TO XASANA RESERVE LOADING AND OFF LOADING ALONG THE ROAD AND TURN BACK TO P702 PROCEED TO LOMO RESERVE LOADING AND OFF LOADING ALONG THE ROAD ,PROCEED TO ISIPHIVA RESERVE LOADING AND OFF LOADING ALONG THE ROAD PROCEED WITH P702 AND PASS LOMO CLINIC LOADING AND OFF LOADING ALONG THE ROAD AND PASS MTHUNZIWOXOLO SCHOOL PROCEED WITH P702 LOADING AND OFF LOADING ALONG THE ROAD AND TURN BACK TO ULUNDI PLAZA TAXI RANK USING THE SAME ROUTE.
12.9	KZPRERC2797422 - ULUNDI TO NTANDAKUWELA (LOCAL). FROM ULUNDI PLAZA TAXI RANK TURN RIGHT TO JOIN PRINCESS MAGOGO STREET AND TURN RIGHT TO JOIN KING DINIZULU HIGHWAY, TURN RIGHT TO JOIN P702 AND PROCEED TO NTANDAKUWELA RESERVE LOADING AND OFF LOADING ALONG THE ROAD, PROCEED TO MANEKWANE RESERVE LOADING AND OFF LOADING ALONG THE ROAD, PROCEED TO SANGOYANE RESERVE LOADING AND OFF LOADING AND OFF LOADING ALONG THE ROAD AND TURN BACK TO ULUNDI -PLAZA TAXI RANK USING THE SAME ROUTE.
12.10	KZPRERC2797471 - ULUNDI TO WELA (LOCAL) FROM ULUNDI-PLAZA TAXI RANK TURN RIGHT TO JOIN PRINCESS MAGOGO STREET AND TURN RIGHT TO JOIN KING DINIZULU AND TURN RIGHT WITH P702 AND TURN RIGHT TO WELA RESERVE LOADING AND OFF LOADING ALONG THE ROAD, PASS WELA PRIMARY SCHOOL AND TURN BACK WITH SAME ROUTE TO ULUNDI-PLAZA TAXI RANK.
12.11	KZPRERC2797520 - ULUNDI TO ZONDELA (LOCAL) FROM ULUNDI - PLAZA TAXI RANK TURN LEFT TO JOIN PRINCESS MAGOGO AND TURN LEFT TO JOIN KING ZWELITHINI ROAD, AND TURN RIGHT TO JOIN KING MPANDE STREET, PASS KING MAGEBA PUBLIC SCHOOL AND BACK TO ULUNDI -PLAZA TAXI RANK WITH SAME ROUTE.
12.12	KZPRERC2797569 - ULUNDI TO THOKOZA (LOCAL) FROM ULUNDI - PLAZA TAXI RANK TURN RIGHT TO JOIN PRINCESS MAGOGO STREET, AND TURN LEFT TO JOIN KING DINIZULU, TURN LEFT TO JOIN KING CETSHWAYO HIGHWAY/P700 TURN RIGHT TOWARDS THENGISANGAYE PRIMARY SCHOOL AND PASS THOKOZA STORE LOADING AND OFF LOADING ALONG THE ROAD PROCEED TO THOKOZA RESERVE AND RETURN BACK WITH SAME ROUTE TO ULUNDI-PLAZA TAXI RANK.
12.13	KZPRERC2797618 - ULUNDI TO EZIHLABENI (LOCAL) FROM ULUNDI-PLAZA TAXI RANK TURN RIGHT TO JOIN PRINCESS MAGOGO STREET AND TURN LEFT TO JOIN KING DINIZULU AND TURN LEFT TO JOIN KING CETSHWAYO/P700 PASS ONDINI MUSEUM TURN LEFT TO NDAYINI AND BACK TO JOIN P700 TOWARDS EZIHLABENI RESERVE AND BACK TO ULUNDI PLAZA TAXI RANK WITH SAME ROUTE.



## transport

Department:  
Transport  
Province of KwaZulu-Natal

## GAZETTE

LGKZNG17-2023-JUL

REGION: ALL

12.14	KZPRERC2797667 - ULUNDI TO NHLUNGWANE (LOCAL) FROM ULUNDI - PLAZA TAXI RANK TURN RIGHT TO JOIN PRINCESS MAGOGO AND TURN LEFT TO JOIN KING CETSHWAYO HIGHWAY P700 PASS NOUNOE PRIMARY SCHOOL, PASS MLABA TRIBAL AUTHORITY SCHOOL, TURN LEFT TO NTILINGWE RESERVE LOADING AND OFF LOADING ALONG THE ROAD AND TURN BACK TO P700 TURN LEFT TO KWATHUTHU, PROCEED TO NKONJANE LOADING AND OFF LOADING ALONG THE ROAD AND TURN BACK TO P700, TURN LEFT TO NTABANKULU RESERVE LOADING AND OFF LOADING ALONG THE ROAD, TURN BACK TO P700 PROCEED TO DINDI RESERVE WITH P700 LOADING AND OFF LOADING ALONG THE ROAD, TURN RIGHT WITH D1702 TO NJOMELWANE RESERVE LOADING AND OFF LOADING ALONG THE ROAD AND TURN BACK TO P700 PROCEED AND PASS NHLUNGWANE HIGH SCHOOL TURN LEFT TO ZILULWANE RESERVE LOADING AND OFF LOADING ALONG THE ROAD AND TURN BACK TO P700 TURN RIGHT WITH D1733 TO NQULWANE RESERVE LOADING AND OFF LOADING ALONG THE ROAD AND BACK TO P700 PROCEED AND TURN LEFT WITH HLUSHWANA PRIMARY SCHOOL TO BHEKIMBAZO RESERVE AND BACK TO ULUNDI-PLAZA TAXI RANK USING THE SAME ROUTE.
12.15	KZPRERC2797716 - ULUNDI TO OKHUKHO (LOCAL) FROM ULUNDI PLAZA TAXI RANK TURN RIGHT TO JOIN PRINCESS MAGOGO STREET, AND TURN LEFT TO JOIN KING DINIZULU HIGHWAY AND TURN LEFT TO KING CETSHWAYO P700 PASS MGABABA RESERVE LOADING AND OFF LOADING ALONG THE ROAD PROCEED TO OKHUKHO MINE AND TURN BACK TO ULUNDI PLAZA TAXI RANK USING THE SAME ROUTE.
12.16	KZPRERC2797765 - ULUNDI TO DUMANENI (LOCAL) FROM ULUNDI PLAZA TAXI RANK TURN RIGHT TO JOIN PRINCESS MAGOGO STREET AND TURN LEFT TO KING CETSHWAYO P700 AND TURN RIGHT TO DUMANENI RESERVE LOADING AND OFF LOADING ALONG THE ROAD PASS TSHENILOLWAZI SCHOOL PROCEED TO DUMANENI AND PASS KWAMAYISE STORE AND PROCEED TO EKJULENI SCHOOL AND TURN BACK TO ULUNDI-PLAZA TAXI RANK USING THE SAME ROUTE.
12.17	KZPRERC2797814 - ULUNDI TO HLOPEKHULU (LOCAL) FROM ULUNDI-PLAZA TAXI RANK TURN RIGHT TO PRINCESS MAGOGO STREET AND TURN LEFT TO KING DINIZULU HIGHWAY AND TURN LEFT TO KING CETSHWAYO AND TURN LEFT WITH D1700 PROCEED TO HLOPEKHULU TURN RIGHT TO D1715 PASS KWAGJIMA STORE AND TURN BACK AND TURN BACK AT HLOPEKHULU RESERVE AND TURN BACK TO ULUNDI-PLAZA TAXI RANK USING THE SAME ROUTE.
12.18	KZPRERC2797863 - ULUNDI TO KWACEZA (LOCAL) FROM ULUNDI PLAZA TAXI RANK ASSOCIATION TURN RIGHT TO JOIN PRINCESS MAGOGO STREET AND TURN RIGHT TO JOIN KING DINUZULU HIGHWAY PROCEED TO JOIN P522, PROCEED TO MADAKA RESERVE LOADING AND OFF LOADING ALONG THE ROAD, PROCEED TO NDINDE RESERVE LOADING AND OFF LOADING ALONG THE ROAD, PROCEED TO MAME RESERVE, LOADING AND OFF LOADING ALONG THE ROAD PROCEED WITH P521R66 AND TURN LEFT WITH P487 TO KWACEZA PROCEED TO PHANGODE RESERVE LOADING AND OFF LOADING ALONG THE ROAD, PROCEED TO EZIMFABENI RESERVE LOADING AND OFF LOADING ALONG THE ROAD, PROCEED TO DLABANE RESERVE LOADING AND OFF LOADING ALONG THE ROAD, PROCEED TO DAMBA RESERVE LOADING AND OFF LOADING ALONG THE ROAD, PROCEED TO NHLONGA RESERVE LOADING AND OFF LOADING ALONG THE ROAD, PROCEED TO KWA BRUSH RESERVE LOADING AND OFF LOADING ALONG THE ROAD, TURN WITH D1722 TO THULASIZWE RESERVE LOADING AND OFF LOADING ALONG THE ROAD, PROCEED TO KWADUVELA RESERVE, AND TURN LEFT TO THULASIZWE HOSPITAL AND TURN BACK TO CEZA HOSPITAL, PROCEED TO MPHONGOZINI SCHOOL LOADING AND OFF LOADING ALONG THE ROAD AND BACK TO ULUNDI PLAZA TAXI RANK USING THE SAME ROUTE.
12.19	KZPRERC2797912 - ULUNDI TO ISITETEMU IDLEBE (LOCAL) FROM ULUNDI-TAXI RANK AND TURN RIGHT TO JOIN PRINCESS MAGOGO STREET AND TURN RIGHT TO JOIN KING DINIZULU HIGHWAY AND TURN LEFT TO JOIN P244 AND PROCEED PASS NKONJENI AREA, AND PROCEED TO MHLAHLANE RESERVE AND TURN RIGHT TO JOIN P704 PROCEED TO KWAMAHLEZA RESERVE AND TURN RIGHT TO JOIN 2292, PROCEED TO GOQO RESERVE, PROCEED TO KWANGENETSHENI RESERVE AND TURN BACK TO JOIN P704, PROCEED AND PASS IDLEBE STORE AND TURN RIGHT TO D1718, PASS IDLEBE SCHOOL AND TURN RIGHT WITH 2293 PROCEED TO OGODWENI RESERVE PROCEED TO D1718 AND TURN RIGHT WITH P704 PASS MWELASE PRIMARY SCHOOL PROCEED TO MLOVU RESERVE AND TURN BACK WITH P704 AND TURN RIGHT WITH D1719 TO ISITETEMU RESERVE LOADING AND OFF LOADING ALONG THE ROAD AND TURN BACK TO ULUNDI-PLAZA TAXI RANK USING THE SAME ROUTE.
12.20	KZPRERC2797961 - ULUNDI TO OSUTHU (LOCAL) FROM ULUNDI PLAZA TAXI RANK TURN RIGHT TO JOIN PRINCESS MAGOGO STREET AND TURN RIGHT TO JOIN KING DINIZULU HIGHWAY PROCEED TO P522 PASS NDINDE RESERVE PROCEED PASS KWAMAME TURN LEFT WITH D1820 TO OSUTU RESERVE LOADING AND OFF LOADING ALONG THE ROAD PROCEED PASS SONKESHANA PRIMARY SCHOOL LOADING AND OFF LOADING ALONG THE ROAD, PROCEED AND PASS OSUTHU SCHOOL LOADING AND OFF LOADING ALONG THE ROAD PROCEED AND PASS QUEEN KAMSWELI SCHOOL LOADING AND OFF LOADING ALONG THE ROAD AND PROCEED TO OSUTHU TAXI RANK LOADING AND OFF LOADING ALONG THE ROAD AND TURN BACK TO ULUNDI PLAZA TAXI RANK USING THE SAME ROUTE.
12.21	KZPRERC2798010 - ULUNDI TO ESIGODIPHOLA (LOCAL) FROM ULUNDI PLAZA TAXI RANK AND TURN RIGHT TO JOIN PRINCESS MAGOGO STREET AND TURN LEFT TO JOIN KING DINIZULU HIGHWAY AND TURN RIGHT TO JOIN R34 LOADING AND OFF LOADING ALONG THE ROAD PROCEED AND PASS MAKHOSINI RESERVE AND TURN RIGHT TO LANDULWAZI PRIMARY SCHOOL AND PROCEED TO ESIGODIPHOLA RESERVE LOADING AND OFF LOADING ALONG THE ROAD, PROCEED AND PASS LANDULWAZI PRIMARY SCHOOL LOADING AND OFF LOADING ALONG THE ROAD AND TURN BACK TO ULUNDI PLAZA TAXI RANK USING THE SAME ROUTE DETAILED.
12.22	KZPRERC2798059 - ULUNDI TO DENNY DALTON (LOCAL) FROM ULUNDI PLAZA TAXI RANK AND TURN RIGHT TO JOIN PRINCESS MAGOGO STREET AND TURN LEFT TO JOIN KING DINIZULU HIGHWAY PROCEED TO ULUNDI 19 WITH P52 AND TURN RIGHT TO JOIN R34, PROCEED TO EMAKHOSINI RESERVE LOADING AND OFF LOADING ALONG THE ROAD PROCEED AND CROSS MAPHOMA BRIDGE PASS MPOFAZANA CRÈCHE PROCEED TO P47 AND TURN RIGHT TO DENNY DALTON PASS MDUMEZWENI STORE LOADING AND OFF LOADING ALONG THE ROAD PROCEED AND TURN RIGHT WITH PASS BUHLEBELANGA SCHOOL LOADING AND OFF LOADING ALONG THE ROAD AND TURN LEFT PASS MPUNGAMHLOPHE POLICE STATION LOADING AND OFF LOADING ALONG THE ROAD PASS PENTECOSTAL CHURCH LOADING AND OFF LOADING ALONG THE ROAD PROCEED WITH D 3142 LOADING AND OFF LOADING ALONG THE ROAD AND TURN LEFT WITH D 3144 PROCEED TO EZIBOMVU RESERVE AND TURN BACK TO ULUNDI-PLAZA TAXI RANK USING THE SAME ROUTE.
12.23	KZPRERC2798108 - ULUNDI TO BABANANGO (LOCAL DISTANCE) FROM ULUNDI - PLAZA TAXI RANK AND TURN RIGHT TO JOIN PRINCESS MAGOGO STREET AND TURN LEFT TO JOIN KING DINIZULU HIGHWAY, AND PROCEED TO ULUNDI 19 WITH R 66 TO JOIN R34 PASS EMAKHOSINI RESERVE AND TURN LEFT TO BABANANGO RESERVE WITH P432 LOADING AND OFF LOADING ALONG THE ROAD PROCEED WITH P432 TO BABANAGO PASS KONINGSDAL FARM PROCEED AND CROSS MPMBENI BRIDGE PROCEED TO P250, LOADING AND OFF LOADING ALONG THE ROAD TURN RIGHT TO JOIN P48 PROCEED TO BABANANGO LOADING AND OFF LOADING ALONG THE ROAD, PASS BABANANGO VILLAGE PROCEED TO BABANANGO TAXI RANK AND TURN BACK TO ULUNDI - PLAZA TAXI RANK USING THE SAME ROUTE.
12.24	KZPRERC2798157 - ULUNDI VIA KWACEZA TO VRYHEID (LONG DISTANCE) FROM ULUNDI-PLAZA TAXI RANK TURN RIGHT TO JOIN PRINCESS MAGOGO STREET AND TURN RIGHT TO JOIN KING DINIZULU HIGHWAY PROCEED TO JOIN P522, PROCEED TO MADAKA RESERVE LOADING AND OFF LOADING ALONG THE ROAD, PROCEED TO NDINDE RESERVE LOADING AND OFF LOADING ALONG THE ROAD, PROCEED TO MAME RESERVE, LOADING AND OFF LOADING ALONG THE ROAD PROCEED WITH P521 R66 AND TURN LEFT TO KWA-CEZA PROCEED TO PHANGODE RESERVE LOADING AND OFF LOADING ALONG THE ROAD, PROCEED TO EZIMFABENI RESERVE, LOADING AND OFF LOADING ALONG THE ROAD, PROCEED TO DLABANE RESERVE LOADING AND OFF LOADING ALONG THE ROAD, PROCEED TO DAMBA RESERVE LOADING AND OFF LOADING ALONG THE ROAD, PROCEED TO NHLONGA RESERVE LOADING AND OFF LOADING ALONG THE ROAD, PROCEED TO KWA-BRUSH RESERVE LOADING AND OFF LOADING ALONG THE ROAD, TURN WITH D172 TO THULASIZWE RESERVE LOADING AND OFF LOADING ALONG THE ROAD, PROCEED TO KWADUVELA RESERVE PROCEED TO P487 TURN RIGHT TO JOIN R34, TURN RIGHT AND PROCEED TO VRYHEID TAXI RANK OFF LOADING AND TURN BACK TO KWADUVELA USING THE SAME ROUTE.
12.25	KZPRERC2798255 - ULUNDI TO DUMANENI (LOCAL) FROM ULUNDI PLAZA TAXI RANK TURN RIGHT TO JOIN PRINCESS MAGOGO STREET AND TURN LEFT TO JOIN KING DINUZULU AND TURN LEFT TO JOIN KING CETSHWAYO P700 PASS ONDINI MUSEUM PROCEED TO DUMANENI RESERVE LOADING AND OFF LOADING AND BACK THROUGH THE SAME ROUTE.

**transport**

Department:  
Transport  
Province of KwaZulu-Natal

**GAZETTE**

LGKZNG17-2023-JUL

REGION: ALL

12.26	KZPRERC2798304 - ULUNDI TO DUNDEE (LONG DISTANCE) FROM ULUNDI TAXI RANK TURN RIGHT TO JOIN PRINCESS MAGOGO AND TURN LEFT TO JOIN KING DINIZULU HIGHWAY JOIN R66, PROCEED TO ULUNDI19 AND TURN RIGHT TO JOIN R34 PROCEED AND TURN LEFT TO JOIN R33, TURN LEFT AND PROCEED WITH R33 TO DUNDEE AND TURN RIGHT TAXI RANK. OFFLOAD AND LOAD PASSENGERS BACK TO ULUNDI USING THE SAME ROUTE.
12.27	KZPRERC2798402 - ULUNDI TO LADYSMITH (LONG DISTANCE) FROM ULUNDI TAXI RANK TURN RIGHT TO JOIN PRINCESS MAGOGO STREET, TURN LEFT TO JOIN KING DINUZULU HIGHWAY, PROCEED TO ULUNDI 19 TURN RIGHT TO JOIN R34, PROCEED TO R33, PROCEED TO DUNDEE PROCEED TO R602, PROCEED TO N11 BECOMING NEWCASTLE ROAD, PROCEED TO LADYSMITH TAXI RANK ON QUEEN STREET OFF LOADING AND LOADING AND BACK TO ULUNDI USING THE SAME ROUTE.



## transport

Department:  
Transport  
Province of KwaZulu-Natal

## GAZETTE

LGKZNG17-2023-JUL

REGION: ALL

1) <b>Application Number:</b> APP0152062	2) <b>Gazette Number:</b> LGKZNG17-2023-JUL
3) <b>Applicant:</b> NE DHLAMINI <b>ID NO.</b> 6412070244083 <b>Association:</b> MADADENI TAXI OWNERS ASSOCIATION	4) <b>Applicant Address:</b> PO BOX 4060 MADADENI 2951
5) <b>Existing Licence Holder:</b> NOT APPLICABLE <b>ID NO.</b> NOT APPLICABLE	6) <b>Existing Licence Holder Address:</b> NOT APPLICABLE
7) <b>Type of application:</b> ADD AUTHORISATIONS/ROUTES	8) <b>Operating Licence Number:</b> LGKZN0103001362
9) <b>Vehicle Type:</b> MINIBUS	10) 1 X 15 (SEATED) + 0 (STANDING)
11) <b>Region:</b> AMAJUBA	
12.1	2100F582026010057648 - NEWCASTLE TO ERMELO FROM NEWCASTLE TAXI RANK EXIT WITH VOLKTRERKKER STREET AND TURN LEFT TO 34 KIRKLAND STREET AND TURN LEFT TO 31 ALLEN STREET AND TURN LEFT TO JOIN N11 ROAD TO VOLKRUST ENTER TO VOLKRUST WITH LAINGSNEK STREET AREMESFORT ENTER WITH N11 ROAD TO ERMELO WITH KIRK STREET AND TURN RIGHT TO JOUBERT STREET AND TURN LEFT TO ENNIS STREET AND TURN RIGHT TO NAUDE STREET TO APPROVED ERMELO TAXI RANK AND RETURN USING THE SAME ROUTE.
12.2	2202BQ8203FF10189337 - NEWCASTLE TO WITBANK FROM NEWCASTLE TAXI RANK EXIT WITH VOLKTRERKKER STREET AND TURN LEFT TO 34 KIRKLAND STREET AND TURN LEFT INTO 31 ALLEN STREET ENTER VOLKRUST WITH LAINGSNEK STREET TO AMESFOORT N11 ENTER WITH SCHEOING STREET TURN LEFT TO SYBRAND VAN NIE KERK STREET R39 TO MARGEZON ENTER WITH R39 TURN RIGHT TO R17 TURN LEFT TO R39 TO BETHAL ENTER WITH R545.
12.3	2100F582011410057649 - NEWCASTLE TO PIET RETIEF FROM NEWCASTLE TAXI RANK EXIT WITH VOLKTRERKKER STREET AND TURN LEFT TO R34 KIRKLAND STREET AND TURN LEFT TO 31 ALLEN STREET AND TURN LEFT VOLKRUST ROAD N11 ROAD TO VOLKRUST WITH LAINGSNEK STREET AND TURN RIGHT TO ROAD R543 TO WAKKERSTROOM TO AMABOLA ENTER WITH R543 TO PIET RETIEF ENTER WITH KRUGER STREET AND TURN WITH WEST END STREET AND TURN LEFT WITH BRAND STREET AND TURN LEFT WITH MARK STREET ENTER INTO APPROVED TAXI RANK IN PIET RETIEF AND RETURN USING THE SAME ROUTE.
12.4	2100F582011410057634 - NEWCASTLE TO PIET RETIEF FROM NEWCASTLE TAXI RANK ENTER TERMINUS STREET, TURN RIGHT AT VOORTREKKER STREET, TURN LEFT INTO ALLEN STREET PROCEED STRAIGHT, TURN LEFT AT KIRKLAND STREET, TURN LEFT INTO ALLEN STREET PROCEED STRAIGHT, TURN LEFT NEAR RTI OFFICE ROAD PROCEED STRAIGHT TO CHARLESTOWN ENTER LANGS NEL STREET AT VOLKRUST PROCEED STRAIGHT, TURN RIGHT AT DE KOCK STREET INTO R543, PROCEED STRAIGHT TO VUKUZAKHE TOWN SHIP PROCEED ALONG R543 ENTER VAN REBECK STREET AT WAKKERSTROOM, TURN LEFT AT KRUGER STREET PROCEED STRAIGHT THROUGH WAKKERSTROOM ENTER R54 PROCEED STRAIGHT VIA DUKERS DORP (MABLOLA)
12.5	2100F58203DW10057647 - NEWCASTLE TO SECUNDA FROM NEWCASTLE TAXI RANK EXIT WITH VOLTRERK STREET AND TURN LEFT TO R34 KIRKLAND STREET AND TURN LEFT TO 31 ALLEN STREET AND TURN LEFT TO JOIN N11 ROAD TO VOLKRUST ENTER TO VOLKRUST WITH LAINGSNEK STREET AND TURN LEFT TO JOUBERT STREET AND TURN RIGHT TO DANPIENNAAR STREET ROAD R23 ENTER TO STANDERTON WITH BOTHA STREET AND TURN RIGHT TO LOMBATH STREET AND TURN LEFT TO BOUMANN STREET R50 AND TURN RIGHT TO ROAD R546 AND TURN RIGHT TO A LUTHULI STREET AND TURN LEFT TO SEKODIBENG ENTER TO APPROVED SECUNDA TAXI RANK WITH PAUL KRUGER STREET EXIT WITH ETTINNE ROSSEAU RETURNING THE SAME ROUTE.
12.6	2202BQ8100JS10057644 - NEWCASTLE TO STANDERTON FROM NEWCASTLE TAXI RANK EXIT WITH VOLKTRERKER STREET TURN LEFT TO R34 KIRKLAND STREET AND TURN LEFT 31 ALLEN STREET AND TURN TO JOIN ROAD N11 TO VOLKRUST TO ENTER VOLKRUST WITH LAINGSNEK STREET AND TURN LEFT TO JOUBERT AND TURN RIGHT TO DANPIENNAAR STREET ROAD R23 ENTER STANDERTON WITH BOTHA STREET TURN RIGHT TO VRY STREET ENTER TO APPROVED STANDERTON TAXI RANK EXIT WITH ANDRIES PRETORIUS STREET AND RETURN USING THE SAME ROUTE.
12.7	2100F51205S210057657 - NEWCASTLE TO VEREENIGING FROM NEWCASTLE TAXI RANK EXIT WITH VOLKTRERKKER STREET AND TURN LEFT TO 34 KIRKLAND STREET AND TURN LEFT TO 31 ALLEN STREET AND TURN LEFT TO ROAD R34 TURN RIGHT TO R103 AND TURN LEFT TO R51 AND TURN RIGHT TO ROAD N3 AND TURN LEFT R54 TO VEREENIGING ENTER THE GENHERTZOG STREET TURN RIGHT WITH STADICITY AND TURN LEFT TO UNION STREET AND TURN LEFT TO BEACON FIELD ENTER TO APPROVED VEREENIGING TAXI RANK AND RETURN USING THE SAME ROUTE.
12.8	2100F58207B610057659 - NEWCASTLE TO AMERSFOORT FROM NEWCASTLE TAXI RANK EXIT WITH TERMINUS STREET TURN LEFT WITH 34 KIRKLAND STREET AND TURN LEFT TO 31 ALLEN STREET AND JOIN N11 ROAD TO VOLKRUST ENTER VOLKRUST WITH LAINGSNEK STREET N11 AMERSFOORT ENTER WITH SCHEOING STREET INTO APPROVED TAXI RANK AND RETURN.
12.9	2100F582025L10057652 - NEWCASTLE TO BETHAL FROM NEWCASTLE TAXI RANK EXIT WITH VOLKTRERKKER STREET AND TURN LEFT TO R34 KIRKLAND STREET AND TURN LEFT TO 31 ALLEN STREET ENTER TO VOLKRUST WITH LAINGSNEK TO AMEEFOORT N11 ENTER WITH SCHEPING STREET, TURN LEFT TO SYBRANDS VAN NIE KERK STREET R39 TO MARGEZON ENTER WITH R39 TURN RIGHT TO R17, TURN RIGHT TO R39 TO BETHAL TURN LEFT N17 ERMELO ROAD ENTER TO BETHAL SCHWEPING STREET, TURN LEFT TO CHURCH STREET TURN LEFT AND TURN RIGHT TO CLER STREET TO APPROVED TAXI RANK TO BETHAL AND RETURN USING THE SAME ROUTE.
12.10	2100F57207DR10057654 - NEWCASTLE TO MEMELSDORP FROM NEWCASTLE TAXI RANK EXIT VOLKTRERKKER STREET TURN LEFT TO 34 KIRK STREET TURN LEFT TO 31 ALLEN STREET AND TURN LEFT TO ROAD R34 TO MEMEL TURN RIGHT WITH EELIFES STREET TO APPROVED MEMELSDORP TAXI RANK AND RETURN USING THE SAME ROUTE.
12.11	2100F571005R10057656 - NEWCASTLE TO FRANKFORT FROM NEWCASTLE TAXI RANK EXIT WITH VOORTREKKER STREET AND TURN LEFT TO 34 KIRKLAND STREET AND TURN LEFT TO 31 ALLEN STREET AND TURN LEFT TO ROAD R34 TURN RIGHT TO R103 AND TURN LEFT TO R34 ENTER WITH BACK STREET FRANKFORT WITH RIGHT AND TURN RIGHT NAMAHADEI STREET ENTER INTO APPROVED TAXI RANK IN FRANKFORT AND RETURN USING THE SAME ROUTE.
12.12	2202BR1205D010057666 - MADADENI TO GERMISTON FROM MADADENI CHECKERS LEFT TO BEER WHOLESAL, TURN RIGHT BETWEEN SECTION 5 AND SECTION 2 TURN RIGHT TO MAJUBA COLLEGE PASS MAGISTRATE OFFICE PROCEED TO TURN RIGHT AT INGAGANE RIVER PROCEED TO MATUKUZA ROBOT PROCEED STRAIGHT TO RAILWAY STATION KARBOCHEM, TURN LEFT ENTER ROAD N11 AND TURN RIGHT INTO ALLEN STREET TO NEWCASTLE LEFT R34 RIGHT R103 RIGHT N3 RIGHT M2 NORTH LEFT TO RAILWAY STREET GERMISTON TAXI RANK AND RETURN.



## transport

Department:  
Transport  
Province of KwaZulu-Natal

## GAZETTE

LGKZNG17-2023-JUL

REGION: ALL

12.13	2100F57100LX10057655 - NEWCASTLE TO VREDE FROM NEWCASTLE TAXI RANK EXIT WITH VOLKSTREKKER STREET TURN LEFT TO 34 KIRKLAND STREET TURN LEFT TO 31 ALLEN STREET AND TURN LEFT TO VREDE AND TURN RIGHT TO R543 TURN LEFT WITH KERK STREET AND TURN RIGHT WITH CILLERS STREET TO APPROVED VREDE TAXI RANK AND RETURN USING THE SAME ROUTE.
12.14	2202BR7203BE10058246 - MADADENI TO QWAQWA FROM NEWCASTLE TAXI RANK EXIT WITH VORTREKKER AND TURN LEFT 34 KIRKLAND STREET AND TURN LEFT TO 31 ALLEN STREET AND TURN LEFT TO MEMEL ROAD R34 AND TURN LEFT ON THE GRAVEL ROAD R722 AND TURN RIGHT R N5 AND TURN RIGHT TO MAPOI STREET AND LEFT TO QWAQWA TAXI RANK AND RETURN USING THE SAME ROUTE.
12.15	2100F58202BV10057643 - NEWCASTLE TO VOLKSRUST FROM NEWCASTLE TAXI RANK EXIT WITH VOLTREKER STREET, TURN LEFT TO R34 KIRKLAND STREET AND TURN LEFT TO 31 ALLEN STREET, TURN LEFT TO N11 ROAD VOLKRUST ENTER TO VOLKRUST WITH LAINGNEK STREET, TURN LEFT TO SAREL CILLIERS STREET AND TURN RIGHT INTO APPROVED VOLKSRUST TAXI RANK AND RETURN RIGHT WITH LOUWES STREET, TURN RIGHT TO LAINGSNEK STREET RETURNING USING THE SAME ROUTE.





## transport

Department:  
Transport  
Province of KwaZulu-Natal

## GAZETTE

LGKZNG17-2023-JUL

REGION: ALL

1) <b>Application Number:</b> APP0152471	2) <b>Gazette Number:</b> LGKZNG17-2023-JUL
3) <b>Applicant:</b> SR ZUNGU <b>ID NO.</b> 8209236072087 <b>Association:</b> MAHLABATHINI-ULUNDI TRANS. ASSOCIATION	4) <b>Applicant Address:</b> P O BOX 1221 ULUNDI 3838
5) <b>Existing Licence Holder:</b> NOT APPLICABLE <b>ID NO.</b> NOT APPLICABLE	6) <b>Existing Licence Holder Address:</b> NOT APPLICABLE
7) <b>Type of application:</b> ADD AUTHORISATIONS/ROUTES	8) <b>Operating Licence Number:</b> LGKZN0803000932
9) <b>Vehicle Type:</b> MINIBUS	10) 1 X 15 (SEATED) + 0 (STANDING)
11) <b>Region:</b> ZULULAND	
12.1	KZPRERC2797030 - ULUNDI TO MABEDLANA (LOCAL) FROM ULUNDI PLAZA TAXI RANK TURN RIGHT TO JOIN PRINCESS MAGOGO CROSS KING DINIZULU GO STRAIGHT AND TURN LEFT WITH INKOSI GUMEDE STREET WHICH BECOMES UMKHULUTSHANE STREET AND TURN TO JOIN P734 ROAD TO NDLOVANE HIGH SCHOOL ROAD.GO STRAIGHT, LOADING AND OFFLOADING ALONG THE ROAD, TURN RIGHT ON THE RESERVOIR TANKS TOWARDS MHLAHLANE RESERVE LOADING AND OFFLOADING ALONG THE ROAD AND TURN BACK TO ULUNDI PLAZA TAXI RANK USING THE SAME ROUTE.
12.2	KZPRERC2797079 - ULUNDI TO MKHAZANA (LOCAL) FROM ULUNDI PLAZA TAXI RANK TURN RIGHT TO JOIN PRINCESS MAGOGO CROSS KING DINIZULU STRAIGHT TO MKHAZANA LOADING AND OFF-LOADING ALONG THE ROAD STRAIGHT AND PASS MAQHINGA HIGH SCHOOL TURN RIGHT TOWARDS GODLUMKHONTO PRIMARY SCHOOL AND TURN BACK TOWARDS WHITE UMFOLOZI BRIDGE TOWARDS KWAMJIBHA RESERVE AND TURN BACK TO ULUNDI PLAZA TAXI RANK USING THE SAME ROUTE.
12.3	KZPRERC2797177 - ULUNDI TO UNIT C & D (LOCAL) FROM ULUNDI PLAZA TAXI RANK TURN RIGHT TO JOIN PRINCESS MAGOGO STREET AND TURN LEFT JOIN KING ZWELITHINI STREET PROCEED AND PASS UNIT C LOADING AND OFF LOADING ALONG THE ROAD PASS, PRINCE DABULAMANZI SCHOOL TURN RIGHT TO JOIN KING SHAKA STREET TO SECTION D AND TURN LEFT TO JOIN DR. DENNIS MADIDE STREET PROCEEDING TO EMTHONJANENI STREET LOADING AND OFF LOADING ALONG THE ROAD TURN RIGHT TO JOIN F.T MDALOSE STREET LOADING AND OFF LOADING ALONG THE ROAD. TURN BACK TO ULUNDI PLAZA TAXI RANK USING THE SAME ROUTE.
12.4	KZPRERC2797226 - ULUNDI TO MASHONA (LOCAL) FROM ULUNDI PLAZA TAXI RANK TURN RIGHT TO JOIN PRINCESS MAGOGO AND TURN RIGHT TO JOIN KING DINIZULU ROAD LOADING AND OFF LOADING ALONG THE ROAD, PASS MAHLABATHINI PRIMARY SCHOOL TURN RIGHT TO JOIN P702 LOADING AND OFF LOADING ALONG THE ROAD PROCEED TO ST. FRANCIS HOSPITAL AND TURN BACK TO ULUNDI PLAZA TAXI RANK USING THE SAME ROUTE.
12.5	KZPRERC2797275 - ULUNDI TO NKONJENI (LOCAL) FROM ULUNDI PLAZA TAXI RANK TURN RIGHT TO JOIN PRINCESS MAGOGO STREET AND TURN RIGHT TO JOIN KING DINIZULU AND TURN LEFT TO JOIN P244/MAYIWANE-MASHONA JUNCTION TURN RIGHT WITH D1721 TO NKONJENI HOSPITAL LOADING AND OFF LOADING ALONG THE ROAD PROCEED TO KWAPHINDANGENE RESERVE LOADING AND OFF LOADING ALONG THE ROAD, PROCEED TO KWANGILAZI STORE LOADING AND OFF LOADING ALONG THE ROAD, PROCEED WITH D1717 TO VEZUNYAWO AND NOMDIYA AND TURN RIGHT WITH P244 BACK TO ULUNDI PLAZA TAXI RANK USING THE SAME ROUTE.
12.6	KZPRERC2797324 - ULUNDI TO NHLAZATSHE (LOCAL) FROM ULUNDI PLAZA TAXI RANK TURN RIGHT TO JOIN PRINCESS MAGOGO STREET AND TURN RIGHT TO JOIN KING DINIZULU STREET AND TURN LEFT WITH P244 PROCEED TO MHLAHLANE RESERVE LOADING AND OFF LOADING ALONG THE ROAD,PASS THWASANE HIGH SCHOOL PROCEED TO NHLAZATSHE RESERVE LOADING AND OFF LOADING ALONG THE ROAD AND TURN BACK TO ULUNDI PLAZA TAXI RANK USING THE SAME ROUTES.
12.7	KZPRERC2797373 - ULUNDI TO XOLO LOMO (LOCAL) FROM ULUNDI PLAZA TAXI RANK TURN RIGHT TO JOIN PRINCESS MAGOGO STREET AND TURN RIGHT TO JOIN KING DINIZULU HIGHWAY AND TURN RIGHT TO JOIN P702 PROCEED AND PASS MASHONA, PASS ST FRANSIS, PASS KWAVUTHELA RESERVE, LOADING AND OFF LOADING ALONG THE ROAD AND PROCEED TO XOLO LOADING AND OFF LOADING ALONG THE ROAD PROCEED TO ISPHIVA RESERVE/LOMO LOADING AND OFF LOADING ALONG THE ROAD AND TURN LEFT TO XASANA RESERVE LOADING AND OFF LOADING ALONG THE ROAD AND TURN BACK TO P702 PROCEED TO LOMO RESERVE LOADING AND OFF LOADING ALONG THE ROAD ,PROCEED TO ISIPHIVA RESERVE LOADING AND OFF LOADING ALONG THE ROAD PROCEED WITH P702 AND PASS LOMO CLINIC LOADING AND OFF LOADING ALONG THE ROAD AND PASS MTHUNZIWOXOLO SCHOOL PROCEED WITH P702 LOADING AND OFF LOADING ALONG THE ROAD AND TURN BACK TO ULUNDI PLAZA TAXI RANK USING THE SAME ROUTE.
12.8	KZPRERC2797422 - ULUNDI TO NTANDAKUWELA (LOCAL). FROM ULUNDI PLAZA TAXI RANK TURN RIGHT TO JOIN PRINCESS MAGOGO STREET AND TURN RIGHT TO JOIN KING DINIZULU HIGHWAY, TURN RIGHT TO JOIN P702 AND PROCEED TO NTANDAKUWELA RESERVE LOADING AND OFF LOADING ALONG THE ROAD, PROCEED TO MANEKWANE RESERVE LOADING AND OFF LOADING ALONG THE ROAD, PROCEED TO SANGOYANE RESERVE LOADING AND OFF LOADING AND OFF LOADING ALONG THE ROAD AND TURN BACK TO ULUNDI -PLAZA TAXI RANK USING THE SAME ROUTE.
12.9	KZPRERC2797471 - ULUNDI TO WELA (LOCAL) FROM ULUNDI-PLAZA TAXI RANK TURN RIGHT TO JOIN PRINCESS MAGOGO STREET AND TURN RIGHT TO JOIN KING DINIZULU AND TURN RIGHT WITH P702 AND TURN RIGHT TO WELA RESERVE LOADING AND OFF LOADING ALONG THE ROAD, PASS WELA PRIMARY SCHOOL AND TURN BACK WITH SAME ROUTE TO ULUNDI-PLAZA TAXI RANK.
12.10	KZPRERC2797520 - ULUNDI TO ZONDELA (LOCAL) FROM ULUNDI - PLAZA TAXI RANK TURN LEFT TO JOIN PRINCESS MAGOGO AND TURN LEFT TO JOIN KING ZWELITHINI ROAD, AND TURN RIGHT TO JOIN KING MPANDE STREET, PASS KING MAGEBA PUBLIC SCHOOL AND BACK TO ULUNDI -PLAZA TAXI RANK WITH SAME ROUTE.
12.11	KZPRERC2797569 - ULUNDI TO THOKOZA (LOCAL) FROM ULUNDI - PLAZA TAXI RANK TURN RIGHT TO JOIN PRINCESS MAGOGO STREET, AND TURN LEFT TO JOIN KING DINIZULU, TURN LEFT TO JOIN KING CETSHWAYO HIGHWAY/P700 TURN RIGHT TOWARDS THENGISANGAYE PRIMARY SCHOOL AND PASS THOKOZA STORE LOADING AND OFF LOADING ALONG THE ROAD PROCEED TO THOKOZA RESERVE AND RETURN BACK WITH SAME ROUTE TO ULUNDI-PLAZA TAXI RANK.
12.12	KZPRERC2797618 - ULUNDI TO EZIHLABENI (LOCAL) FROM ULUNDI-PLAZA TAXI RANK TURN RIGHT TO JOIN PRINCESS MAGOGO STREET AND TURN LEFT TO JOIN KING DINIZULU AND TURN LEFT TO JOIN KING CETSHWAYO/P700 PASS ONDINI MUSEUM TURN LEFT TO NDAYINI AND BACK TO JOIN P700 TOWARDS EZIHLABENI RESERVE AND BACK TO ULUNDI PLAZA TAXI RANK WITH SAME ROUTE.
12.13	KZPRERC2797667 - ULUNDI TO NHLUNGWANE (LOCAL) FROM ULUNDI - PLAZA TAXI RANK TURN RIGHT TO JOIN PRINCESS MAGOGO AND TURN LEFT TO JOIN KING CETSHWAYO HIGHWAY /P700 PASS NQUNQE PRIMARY SCHOOL, PASS MLABA TRIBAL AUTHORITY SCHOOL, TURN LEFT TO NTILINGWE RESERVE LOADING AND OFF LOADING ALONG THE ROAD AND TURN BACK TO P700 TURN LEFT TO KWATHUTHU, PROCEED TO NKONJANE LOADING AND OFF LOADING ALONG THE ROAD, AND TURN BACK TO P700,TURN LEFT TO NTABANKULU RESERVE LOADING AND OFF LOADING ALONG THE ROAD. TURN BACK TO P700 PROCEED TO DINDI RESERVE WITH P700 LOADING AND OFF LOADING ALONG THE ROAD ,TURN RIGHT WITH D1702 TO NJOMELWANE RESERVE LOADING AND OFF LOADING ALONG THE ROAD AND TURN BACK TO P700 PROCEED AND PASS NHLUNGWANE HIGH SCHOOL TURN LEFT TO ZILULWANE RESERVE LOADING AND OFF LOADING ALONG THE ROAD AND TURN BACK TO P700 TURN RIGHT WITH D1733 TO NQULWANE RESERVE LOADING AND OFF LOADING ALONG THE ROAD AND BACK TO P700 PROCEED AND TURN LEFT WITH HLUSHWANA PRIMARY SCHOOL TO BHEKIMBAZO RESERVE AND BACK TO ULUNDI-PLAZA TAXI RANK USING THE SAME ROUTE.





## transport

Department:  
Transport  
Province of KwaZulu-Natal

## GAZETTE

LGKZNG17-2023-JUL

REGION: ALL

12.14	KZPRERC2797716 - ULUNDI TO OKHUKHO (LOCAL) FROM ULUNDI PLAZA TAXI RANK TURN RIGHT TO JOIN PRINCESS MAGOGO STREET, AND TURN LEFT TO JOIN KING DINIZULU HIGHWAY AND TURN LEFT TO KING CETSHWAYO/P700 PASS MGABABA RESERVE LOADING AND OFF LOADING ALONG THE ROAD PROCEED TO OKHUKHO MINE AND TURN BACK TO ULUNDI PLAZA TAXI RANK USING THE SAME ROUTE.
12.15	KZPRERC2797765 - ULUNDI TO DUMANENI (LOCAL) FROM ULUNDI PLAZA TAXI RANK TURN RIGHT TO JOIN PRINCESS MAGOGO STREET AND TURN LEFT TO KING CETSHWAYO/P700 AND TURN RIGHT TO DUMANENI RESERVE LOADING AND OFF LOADING ALONG THE ROAD PASS TSHENILOLWAZI SCHOOL PROCEED TO DUMANENI AND PASS KWAMAYISE STORE AND PROCEED TO EKUJULENI SCHOOL AND TURN BACK TO ULUNDI-PLAZA TAXI RANK USING THE SAME ROUTE.
12.16	KZPRERC2797814 - ULUNDI TO HLOPHEKHULU (LOCAL) FROM ULUNDI-PLAZA TAXI RANK TURN RIGHT TO PRINCESS MAGOGO STREET AND TURN LEFT TO KING DINIZULU HIGHWAY AND TURN LEFT TO KING CETSHWAYO AND TURN LEFT WITH D1700 PROCEED TO HLOPHEKHULU TURN RIGHT TO D1715 PASS KWAGIJIMA STORE AND TURN BACK AND TURN BACK AT HLOPHEKHULU RESERVE AND TURN BACK TO ULUNDI-PLAZA TAXI RANK USING THE SAME ROUTE.
12.17	KZPRERC2797863 - ULUNDI TO KWACEZA (LOCAL) FROM ULUNDI PLAZA TAXI RANK ASSOCIATION TURN RIGHT TO JOIN PRINCESS MAGOGO STREET AND TURN RIGHT TO JOIN KING DINUZULU HIGHWAY PROCEED TO JOIN P522,PROCEED TO MADAKA RESERVE LOADING AND OFF LOADING ALONG THE ROAD, PROCEED TO NDINDE RESERVE LOADING AND OFF LOADING ALONG THE ROAD, PROCEED TO MAME RESERVE, LOADING AND OFF LOADING ALONG THE ROAD PROCEED WITH P52/R66 AND TURN LEFT WITH P487 TO KWACEZA PROCEED TO PHANGODE RESERVE LOADING AND OFF LOADING ALONG THE ROAD, PROCEED TO EZIMFABENI RESERVE LOADING AND OFF LOADING ALONG THE ROAD,PROCEED TO DLABANE RESERVE LOADING AND OFF LOADING ALONG THE ROAD, PROCEED TO DAMBA RESERVE LOADING AND OFF LOADING ALONG THE ROAD, PROCEED TO NHLONGA RESERVE LOADING AND OFF LOADING ALONG THE ROAD,PROCEED TO KWA BRUSH RESERVE LOADING AND OFF LOADING ALONG THE ROAD, TURN WITH D1722 TO THULASIZWE RESERVE LOADING AND OFF LOADING ALONG THE ROAD, PROCEED TO KWADUVELA RESERVE, AND TURN LEFT TO THULASIZWE HOSPITAL AND TURN BACK TO CEZA HOSPITAL, PROCEED TO MPHONGOZINI SCHOOL LOADING AND OFF LOADING ALONG THE ROAD AND BACK TO ULUNDI PLAZA TAXI RANK USING THE SAME ROUTE.
12.18	KZPRERC2797912 - ULUNDI TO ISITETEMU IDLEBE (LOCAL) FROM ULUNDI-TAXI RANK AND TURN RIGHT TO JOIN PRINCESS MAGOGO STREET AND TURN RIGHT TO JOIN KING DINIZULU HIGHWAY AND TURN LEFT TO JOIN P244 AND PROCEED PASS NKOJENI AREA, AND PROCEED TO MHLAHLANE RESERVE AND TURN RIGHT TO JOIN P704 PROCEED TO KWAMAHLEZA RESERVE AND TURN RIGHT TO JOIN 2292 PROCEED TO GOQO RESERVE, PROCEED TO KWANGENETSHENI RESERVE AND TURN BACK TO JOIN P704,PROCEED AND PASS IDLEBE STORE AND TURN RIGHT TO D1718 PASS IDLEBE SCHOOL AND TURN RIGHT WITH 2293 PROCEED TO OGODWENI RESERVE PROCEED TO D1718 AND TURN RIGHT WITH P704 PASS MWELASE PRIMARY SCHOOL PROCEED TO MLOVU RESERVE AND TURN BACK WITH P704 AND TURN RIGHT WITH D1719 TO ISITETEMU RESERVE LOADING AND OFF LOADING ALONG THE ROAD AND TURN BACK TO ULUNDI -PLAZA TAXI RANK USING THE SAME ROUTE.
12.19	KZPRERC2797961 - ULUNDI TO OSUTHU (LOCAL) FROM ULUNDI PLAZA TAXI RANK TURN RIGHT TO JOIN PRINCESS MAGOGO STREET AND TURN RIGHT TO JOIN KING DINIZULU HIGHWAY PROCEED TO P522 PASS NDINDE RESERVE PROCEED PASS KWAMAME TURN LEFT WITH D1820 TO OSUTU RESERVE LOADING AND OFF LOADING ALONG THE ROAD PROCEED PASS SONKESHANA PRIMARY SCHOOL LOADING AND OFF LOADING ALONG THE ROAD ,PROCEED AND PASS OSUTHU SCHOOL LOADING AND OFF LOADING ALONG THE ROAD PROCEED AND PASS QUEEN KAMSWELI SCHOOL LOADING AND OFF LOADING ALONG THE ROAD AND PROCEED TO OSUTHU TAXI RANK LOADING AND OFF LOADING ALONG THE ROAD AND TURN BACK TO ULUNDI PLAZA TAXI RANK USING THE SAME ROUTE.
12.20	KZPRERC2798010 - ULUNDI TO ESIGODIPHOLA (LOCAL) FROM ULUNDI PLAZA TAXI RANK AND TURN RIGHT TO JOIN PRINCESS MAGOGO STREET AND TURN LEFT TO JOIN KING DINIZULU HIGHWAY AND TURN RIGHT TO JOIN R34 LOADING AND OFF LOADING ALONG THE ROAD PROCEED AND PASS MAKHOSINI RESERVE AND TURN RIGHT TO LANDULWAZI PRIMARY SCHOOL AND PROCEED TO ESIGODIPHOLA RESERVE LOADING AND OFF LOADING ALONG THE ROAD, PROCEED AND PASS LANDULWAZI PRIMARY SCHOOL LOADING AND OFF LOADING ALONG THE ROAD AND TURN BACK TO ULUNDI PLAZA TAXI RANK USING THE SAME ROUTE DETAILED.
12.21	KZPRERC2798059 - ULUNDI TO DENNY DALTON (LOCAL) FROM ULUNDI PLAZA TAXI RANK AND TURN RIGHT TO JOIN PRINCESS MAGOGO STREET AND TURN LEFT TO JOIN KING DINIZULU HIGHWAY PROCEED TO ULUNDI 19 WITH P52 AND TURN RIGHT TO JOIN R34, PROCEED TO EMAKHOSINI RESERVE LOADING AND OFF LOADING ALONG THE PROCEED AND CROSS MAPHOMA BRIDGE PASS MPOFAZANA CRÈCHE PROCEED TO P47 AND TURN RIGHT TO DENNY DALTON PASS MDUMEZWE NI STORE LOADING AND OFF LOADING ALONG THE ROAD PROCEED AND TURN RIGHT WITH PASS BUHLEBELANGA SCHOOL LOADING AND OFF LOADING ALONG THE ROAD AND TURN LEFT PASS MPUNGAMHLOPHE POLICE STATION LOADING AND OFF LOADING ALONG THE ROAD PASS PENTECOSTAL CHURCH LOADING AND OFF LOADING ALONG THE ROAD PROCEED WITH D 3142 LOADING AND OFF LOADING ALONG THE ROAD AND TURN LEFT WITH D 3144 PROCEED TO EZIBOMVU RESERVE AND TURN BACK TO ULUNDI-PLAZA TAXI RANK USING THE SAME ROUTE.
12.22	KZPRERC2798108 - ULUNDI TO BABANANGO (LOCAL DISTANCE) FROM ULUNDI - PLAZA TAXI RANK AND TURN RIGHT TO JOIN PRINCESS MAGOGO STREET AND TURN LEFT TO JOIN KING DINIZULU HIGHWAY, AND PROCEED TO ULUNDI 19 WITH R 66 TO JOIN R34 PASS EMAKHOSINI RESERVE AND TURN LEFT TO BABANANGO RESERVE WITH P432 LOADING AND OFF LOADING ALONG THE ROAD PROCEED WITH P432 TO BABANANGO PASS KONINGSDAL FARM PROCEED AND CROSS MPEMBENI BRIDGE PROCEED TO P250,LOADING AND OFF LOADING ALONG THE ROAD TURN RIGHT TO JOIN P48 PROCEED TO BABANANGO LOADING AND OFF LOADING ALONG THE ROAD,PASS BABANANGO VILLAGE PROCEED TO BABANANGO TAXI RANK AND TURN BACK TO ULUNDI -PLAZA TAXI RANK USING THE SAME ROUTE.
12.23	KZPRERC2798157 - ULUNDI VIA KWACEZA TO VRYHEID (LONG DISTANCE) FROM ULUNDI-PLAZA TAXI RANK TURN RIGHT TO JOIN PRINCESS MAGOGO STREET AND TURN RIGHT TO JOIN KING DINIZULU HIGHWAY PROCEED TO JOIN P522,PROCEED TO MADAKA RESERVE LOADING AND OFF LOADING ALONG THE ROAD, PROCEED TO NDINDE RESERVE LOADING AND OFF LOADING ALONG THE ROAD, PROCEED TO MAME RESERVE, LOADING AND OFF LOADING ALONG THE ROAD PROCEED WITH P522, R66 AND TURN LEFT TO KWA-CEZA PROCEED TO PHANGODE RESERVE LOADING AND OFF LOADING ALONG THE ROAD, PROCEED TO EZIMFABENI RESERVE, LOADING AND OFF LOADING ALONG THE ROAD, PROCEED TO DLABANE RESERVE LOADING AND OFF LOADING ALONG THE ROAD, PROCEED TO DAMBA RESERVE LOADING AND OFF LOADING ALONG THE ROAD, PROCEED TO NHLONGA RESERVE LOADING AND OFF LOADING ALONG THE ROAD, PROCEED TO KWA-BRUSH RESERVE LOADING AND OFF LOADING ALONG THE ROAD, TURN WITH D172 TO THULASIZWE RESERVE LOADING AND OFF LOADING ALONG THE ROAD, PROCEED TO KWADUVELA RESERVE PROCEED TO P487 TURN RIGHT TO JOIN R34 ,TURN RIGHT AND PROCEED TO VRYHEID TAXI RANK OFF LOADING AND TURN BACK TO KWADUVELA USING THE SAME ROUTE.
12.24	KZPRERC2798255 - ULUNDI TO DUMANENI (LOCAL) FROM ULUNDI PLAZA TAXI RANK TURN RIGHT TO JOIN PRINCESS MAGOGO STREET AND TURN LEFT TO JOIN KING DINUZULU AND TURN LEFT TO JOIN KING CETSHWAYO P700 PASS ONDINI MUSEUM PROCEED TO DUMANENI RESERVE LOADING AND OFFLOADING AND BACK THROUGH THE SAME ROUTE.
12.25	KZPRERC2798304 - ULUNDI TO DUNDEE (LONG DISTANCE) FROM ULUNDI TAXI RANK TURN RIGHT TO JOIN PRINCESS MAGOGO AND TURN LEFT TO JOIN KING DINIZULU HIGHWAY JOIN R66, PROCEED TO ULUNDI19 AND TURN RIGHT TO JOIN R34 PROCEED AND TURN LEFT TO JOIN R33, TURN LEFT AND PROCEED WITH R33 TO DUNDEE AND TURN RIGHT TAXI RANK. OFFLOAD AND LOAD PASSENGERS BACK TO ULUNDI USING THE SAME ROUTE.
12.26	KZPRERC2798402 - ULUNDI TO LADYSMITH (LONG DISTANCE) FROM ULUNDI TAXI RANK TURN RIGHT TO JOIN PRINCESS MAGOGO STREET, TURN LEFT TO JOIN KING DINUZULU HIGHWAY, PROCEED TO ULUNDI 19 TURN RIGHT TO JOIN R34, PROCEED TO R33, PROCEED TO DUNDEE PROCEED TO R602, PROCEED TO N11 BECOMING NEWCASTLE ROAD, PROCEED TO LADYSMITH TAXI RANK ON QUEEN STREET OFF LOADING AND LOADING AND BACK TO ULUNDI USING THE SAME ROUTE.
12.27	KZPRERC2797128 - ULUNDI TO UNIT A (LOCAL) FROM ULUNDI PLAZA TAXI RANK TURN RIGHT TO JOIN PRINCESS MAGOGO AND TURN LEFT TO JOIN KING DINIZULU STREET, TURN LEFT TO JOIN MNYAMANA ROAD TURN LEFT TO JOIN MFOLOZI STREET AND TURN BACK TO ULUNDI PLAZA TAXI RANK USING THE SAME ROUTE.



## transport

Department:  
Transport  
Province of KwaZulu-Natal

## GAZETTE

LGKZNG17-2023-JUL

REGION: ALL

1) <b>Application Number:</b> APP0152472	2) <b>Gazette Number:</b> LGKZNG17-2023-JUL
3) <b>Applicant:</b> MM MTSALI <b>ID NO.</b> 5605035305086 <b>Association:</b> MAHLABATHINI-ULUNDI TRANS. ASSOCIATION	4) <b>Applicant Address:</b> PO BOX 331 MAHLABATHINI KWA-ZULU NATAL 3865
5) <b>Existing Licence Holder:</b> NOT APPLICABLE <b>ID NO.</b> NOT APPLICABLE	6) <b>Existing Licence Holder Address:</b> NOT APPLICABLE
7) <b>Type of application:</b> ADD AUTHORISATIONS/ROUTES	8) <b>Operating Licence Number:</b> LGKZN0803001608
9) <b>Vehicle Type:</b> MINIBUS	10) 1 X 14 (SEATED) + 0 (STANDING)
11) <b>Region:</b> ZULULAND	
12.1	KZPRERC2797030 - ULUNDI TO MABEDLANA (LOCAL) FROM ULUNDI PLAZA TAXI RANK TURN RIGHT TO JOIN PRINCESS MAGOGO CROSS KING DINIZULU GO STRAIGHT AND TURN LEFT WITH INKOSI GUMEDE STREET WHICH BECOMES UMKHULUTSHANE STREET AND TURN TO JOIN P734 ROAD TO NDLOVANE HIGH SCHOOL ROAD.GO STRAIGHT, LOADING AND OFFLOADING ALONG THE ROAD, TURN RIGHT ON THE RESERVOIR TANKS TOWARDS MHLAHLANE RESERVE LOADING AND OFFLOADING ALONG THE ROAD AND TURN BACK TO ULUNDI PLAZA TAXI RANK USING THE SAME ROUTE.
12.2	KZPRERC2797079 - ULUNDI TO MKHAZANA (LOCAL) FROM ULUNDI PLAZA TAXI RANK TURN RIGHT TO JOIN PRINCESS MAGOGO CROSS KING DINIZULU STRAIGHT TO MKHAZANE LOADING AND OFF-LOADING ALONG THE ROAD STRAIGHT AND PASS MAQHINGA HIGH SCHOOL TURN RIGHT TOWARDS GODLUMKHONTO PRIMARY SCHOOL AND TURN BACK TOWARDS WHITE UMFOLOZI BRIDGE TOWARDS KWAMJIBHA RESERVE AND TURN BACK TO ULUNDI PLAZA TAXI RANK USING THE SAME ROUTE.
12.3	KZPRERC2797177 - ULUNDI TO UNIT C & D (LOCAL) FROM ULUNDI PLAZA TAXI RANK TURN RIGHT TO JOIN PRINCESS MAGOGO STREET AND TURN LEFT JOIN KING ZWELITHINI STREET PROCEED AND PASS UNIT C LOADING AND OFF LOADING ALONG THE ROAD PASS, PRINCE DABULAMANZI SCHOOL TURN RIGHT TO JOIN KING SHAKA STREET TO SECTION D AND TURN LEFT TO JOIN DR. DENNIS MADIDE STREET PROCEEDING TO EMTHONJANENI STREET LOADING AND OFF LOADING ALONG THE ROAD TURN RIGHT TO JOIN F.T MDALOSE STREET LOADING AND OFF LOADING ALONG THE ROAD. TURN BACK TO ULUNDI PLAZA TAXI RANK USING THE SAME ROUTE.
12.4	KZPRERC2797226 - ULUNDI TO MASHONA (LOCAL) FROM ULUNDI PLAZA TAXI RANK TURN RIGHT TO JOIN PRINCESS MAGOGO AND TURN RIGHT TO JOIN KING DINIZULU ROAD LOADING AND OFF LOADING ALONG THE ROAD, PASS MAHLABATHINI PRIMARY SCHOOL TURN RIGHT TO JOIN P702 LOADING AND OFF LOADING ALONG THE ROAD PROCEED TO ST. FRANCIS HOSPITAL AND TURN BACK TO ULUNDI PLAZA TAXI RANK USING THE SAME ROUTE.
12.5	KZPRERC2797275 - ULUNDI TO NCONJENI (LOCAL) FROM ULUNDI PLAZA TAXI RANK TURN RIGHT TO JOIN PRINCESS MAGOGO STREET AND TURN RIGHT TO JOIN KING DINIZULU AND TURN LEFT TO JOIN P244MAYIWANE-MASHONA JUNCTION TURN RIGHT WITH D1721 TO NCONJENI HOSPITAL LOADING AND OFF LOADING ALONG THE ROAD PROCEED TO KWAPHINDANGENE RESERVE LOADING AND OFF LOADING ALONG THE ROAD, PROCEED TO KWANGILAZI STORE LOADING AND OFF LOADING ALONG THE ROAD, PROCEED WITH D1717 TO VEZUNYAWO AND NOMDIYA AND TURN RIGHT WITH P244 BACK TO ULUNDI PLAZA TAXI RANK USING THE SAME ROUTE.
12.6	KZPRERC2797324 - ULUNDI TO NHLAZATSHE (LOCAL) FROM ULUNDI PLAZA TAXI RANK TURN RIGHT TO JOIN PRINCESS MAGOGO STREET AND TURN RIGHT TO JOIN KING DINIZULU STREET AND TURN LEFT WITH P244 PROCEED TO MHLAHLANE RESERVE LOADING AND OFF LOADING ALONG THE ROAD,PASS THWASANE HIGH SCHOOL PROCEED TO NHLAZATSHE RESERVE LOADING AND OFF LOADING ALONG THE ROAD AND TURN BACK TO ULUNDI PLAZA TAXI RANK USING THE SAME ROUTES.
12.7	KZPRERC2797373 - ULUNDI TO XOLO \ LOMO (LOCAL) FROM ULUNDI PLAZA TAXI RANK TURN RIGHT TO JOIN PRINCESS MAGOGO STREET AND TURN RIGHT TO JOIN KING DINIZULU HIGHWAY AND TURN RIGHT TO JOIN P702 PROCEED AND PASS MASHONA, PASS ST FRANSIS, PASS KWAVUTHELA RESERVE, LOADING AND OFF LOADING ALONG THE ROAD AND PROCEED TO XOLO LOADING AND OFF LOADING ALONG THE ROAD PROCEED TO ISPHIVA RESERVE\LOMO LOADING AND OFF LOADING ALONG THE ROAD AND TURN LEFT TO XASANA RESERVE LOADING AND OFF LOADING ALONG THE ROAD AND TURN BACK TO P702 PROCEED TO LOMO RESERVE LOADING AND OFF LOADING ALONG THE ROAD ,PROCEED TO ISIPHIVA RESERVE LOADING AND OFF LOADING ALONG THE ROAD PROCEED WITH P702 AND PASS LOMO CLINIC LOADING AND OFF LOADING ALONG THE ROAD AND PASS MTHUNZIWOXOLO SCHOOL PROCEED WITH P702 LOADING AND OFF LOADING ALONG THE ROAD AND TURN BACK TO ULUNDI PLAZA TAXI RANK USING THE SAME ROUTE.
12.8	KZPRERC2797422 - ULUNDI TO NTANDAKUWELA (LOCAL). FROM ULUNDI PLAZA TAXI RANK TURN RIGHT TO JOIN PRINCESS MAGOGO STREET AND TURN RIGHT TO JOIN KING DINIZULU HIGHWAY, TURN RIGHT TO JOIN P702 AND PROCEED TO NTANDAKUWELA RESERVE LOADING AND OFF LOADING ALONG THE ROAD, PROCEED TO MANEKWANE RESERVE LOADING AND OFF LOADING ALONG THE ROAD, PROCEED TO SANGOYANE RESERVE LOADING AND OFF LOADING AND OFF LOADING ALONG THE ROAD AND TURN BACK TO ULUNDI -PLAZA TAXI RANK USING THE SAME ROUTE.
12.9	KZPRERC2797471 - ULUNDI TO WELA (LOCAL) FROM ULUNDI-PLAZA TAXI RANK TURN RIGHT TO JOIN PRINCESS MAGOGO STREET AND TURN RIGHT TO JOIN KING DINIZULU AND TURN RIGHT WITH P702 AND TURN RIGHT TO WELA RESERVE LOADING AND OFF LOADING ALONG THE ROAD, PASS WELA PRIMARY SCHOOL AND TURN BACK WITH SAME ROUTE TO ULUNDI-PLAZA TAXI RANK.
12.10	KZPRERC2797520 - ULUNDI TO ZONDELA (LOCAL) FROM ULUNDI - PLAZA TAXI RANK TURN LEFT TO JOIN PRINCESS MAGOGO AND TURN LEFT TO JOIN KING ZWELITHINI ROAD, AND TURN RIGHT TO JOIN KING MPANDE STREET, PASS KING MAGEBA PUBLIC SCHOOL AND BACK TO ULUNDI -PLAZA TAXI RANK WITH SAME ROUTE.
12.11	KZPRERC2797569 - ULUNDI TO THOKOZA (LOCAL) FROM ULUNDI - PLAZA TAXI RANK TURN RIGHT TO JOIN PRINCESS MAGOGO STREET, AND TURN LEFT TO JOIN KING DINIZULU, TURN LEFT TO JOIN KING CETSHWAYO HIGHWAY\P700 TURN RIGHT TOWARDS THENGISANGAYE PRIMARY SCHOOL AND PASS THOKOZA STORE LOADING AND OFF LOADING ALONG THE ROAD PROCEED TO THOKOZA RESERVE AND RETURN BACK WITH SAME ROUTE TO ULUNDI-PLAZA TAXI RANK.
12.12	KZPRERC2797618 - ULUNDI TO EZIHLABENI (LOCAL) FROM ULUNDI-PLAZA TAXI RANK TURN RIGHT TO JOIN PRINCESS MAGOGO STREET AND TURN LEFT TO JOIN KING DINIZULU AND TURN LEFT TO JOIN KING CETSHWAYO\P700 PASS ONDINI MUSEUM TURN LEFT TO NDAYINI AND BACK TO JOIN P700 TOWARDS EZIHLABENI RESERVE AND BACK TO ULUNDI PLAZA TAXI RANK WITH SAME ROUTE.



## transport

Department:  
Transport  
Province of KwaZulu-Natal

## GAZETTE

LGKZNG17-2023-JUL

REGION: ALL

12.13	KZPRERC2797667 - ULUNDI TO NHLUNGWANE (LOCAL) FROM ULUNDI - PLAZA TAXI RANK TURN RIGHT TO JOIN PRINCESS MAGOGO AND TURN LEFT TO JOIN KING CETSHWAYO HIGHWAY P700 PASS NOUNOE PRIMARY SCHOOL, PASS MLABA TRIBAL AUTHORITY SCHOOL, TURN LEFT TO NTILINGWE RESERVE LOADING AND OFF LOADING ALONG THE ROAD AND TURN BACK TO P700 TURN LEFT TO KWATHUTHU, PROCEED TO NKONJANE LOADING AND OFF LOADING ALONG THE ROAD AND TURN BACK TO P700, TURN LEFT TO NTABANKULU RESERVE LOADING AND OFF LOADING ALONG THE ROAD, TURN BACK TO P700 PROCEED TO DINDI RESERVE WITH P700 LOADING AND OFF LOADING ALONG THE ROAD, TURN RIGHT WITH D1702 TO NJOMELWANE RESERVE LOADING AND OFF LOADING ALONG THE ROAD AND TURN BACK TO P700 PROCEED AND PASS NHLUNGWANE HIGH SCHOOL TURN LEFT TO ZILULWANE RESERVE LOADING AND OFF LOADING ALONG THE ROAD AND TURN BACK TO P700 TURN RIGHT WITH D1733 TO NQULWANE RESERVE LOADING AND OFF LOADING ALONG THE ROAD AND BACK TO P700 PROCEED AND TURN LEFT WITH HLUSHWANA PRIMARY SCHOOL TO BHEKIMBAZO RESERVE AND BACK TO ULUNDI-PLAZA TAXI RANK USING THE SAME ROUTE.
12.14	KZPRERC2797716 - ULUNDI TO OKHUKHO (LOCAL) FROM ULUNDI PLAZA TAXI RANK TURN RIGHT TO JOIN PRINCESS MAGOGO STREET, AND TURN LEFT TO JOIN KING DINIZULU HIGHWAY AND TURN LEFT TO KING CETSHWAYO P700 PASS MGABABA RESERVE LOADING AND OFF LOADING ALONG THE ROAD PROCEED TO OKHUKHO MINE AND TURN BACK TO ULUNDI PLAZA TAXI RANK USING THE SAME ROUTE.
12.15	KZPRERC2797765 - ULUNDI TO DUMANENI (LOCAL) FROM ULUNDI PLAZA TAXI RANK TURN RIGHT TO JOIN PRINCESS MAGOGO STREET AND TURN LEFT TO KING CETSHWAYO P700 AND TURN RIGHT TO DUMANENI RESERVE LOADING AND OFF LOADING ALONG THE ROAD PASS TSHENILOLWAZI SCHOOL PROCEED TO DUMANENI AND PASS KWAMAYISE STORE AND PROCEED TO EKJULENI SCHOOL AND TURN BACK TO ULUNDI-PLAZA TAXI RANK USING THE SAME ROUTE.
12.16	KZPRERC2797814 - ULUNDI TO HLOPHEKHULU (LOCAL) FROM ULUNDI-PLAZA TAXI RANK TURN RIGHT TO PRINCESS MAGOGO STREET AND TURN LEFT TO KING DINIZULU HIGHWAY AND TURN LEFT TO KING CETSHWAYO AND TURN LEFT WITH D1700 PROCEED TO HLOPHEKHULU TURN RIGHT TO D1715 PASS KWAGJIMA STORE AND TURN BACK AND TURN BACK AT HLOPHEKHULU RESERVE AND TURN BACK TO ULUNDI-PLAZA TAXI RANK USING THE SAME ROUTE.
12.17	KZPRERC2797863 - ULUNDI TO KWACEZA (LOCAL) FROM ULUNDI PLAZA TAXI RANK ASSOCIATION TURN RIGHT TO JOIN PRINCESS MAGOGO STREET AND TURN RIGHT TO JOIN KING DINUZULU HIGHWAY PROCEED TO JOIN P522, PROCEED TO MADAKA RESERVE LOADING AND OFF LOADING ALONG THE ROAD, PROCEED TO NDINDE RESERVE LOADING AND OFF LOADING ALONG THE ROAD, PROCEED TO MAME RESERVE, LOADING AND OFF LOADING ALONG THE ROAD PROCEED WITH P521R66 AND TURN LEFT WITH P487 TO KWACEZA PROCEED TO PHANGODE RESERVE LOADING AND OFF LOADING ALONG THE ROAD, PROCEED TO EZIMFABENI RESERVE LOADING AND OFF LOADING ALONG THE ROAD, PROCEED TO DLABANE RESERVE LOADING AND OFF LOADING ALONG THE ROAD, PROCEED TO DAMBA RESERVE LOADING AND OFF LOADING ALONG THE ROAD, PROCEED TO NHLONGA RESERVE LOADING AND OFF LOADING ALONG THE ROAD, PROCEED TO KWA BRUSH RESERVE LOADING AND OFF LOADING ALONG THE ROAD, TURN WITH D1722 TO THULASIZWE RESERVE LOADING AND OFF LOADING ALONG THE ROAD, PROCEED TO KWADUVELA RESERVE, AND TURN LEFT TO THULASIZWE HOSPITAL AND TURN BACK TO CEZA HOSPITAL, PROCEED TO MPHONGOZINI SCHOOL LOADING AND OFF LOADING ALONG THE ROAD AND BACK TO ULUNDI PLAZA TAXI RANK USING THE SAME ROUTE.
12.18	KZPRERC2797912 - ULUNDI TO ISITETEMU IDLEBE (LOCAL) FROM ULUNDI-TAXI RANK AND TURN RIGHT TO JOIN PRINCESS MAGOGO STREET AND TURN RIGHT TO JOIN KING DINIZULU HIGHWAY AND TURN LEFT TO JOIN P244 AND PROCEED PASS NKONJENI AREA, AND PROCEED TO MHLAHLANE RESERVE AND TURN RIGHT TO JOIN P704 PROCEED TO KWAMAHLEZA RESERVE AND TURN RIGHT TO JOIN 2292, PROCEED TO GOQO RESERVE, PROCEED TO KWANGENETSHENI RESERVE AND TURN BACK TO JOIN P704, PROCEED AND PASS IDLEBE STORE AND TURN RIGHT TO D1718, PASS IDLEBE SCHOOL AND TURN RIGHT WITH 2293 PROCEED TO OGODWENI RESERVE PROCEED TO D1718 AND TURN RIGHT WITH P704 PASS MWELASE PRIMARY SCHOOL PROCEED TO MLOVU RESERVE AND TURN BACK WITH P704 AND TURN RIGHT WITH D1719 TO ISITETEMU RESERVE LOADING AND OFF LOADING ALONG THE ROAD AND TURN BACK TO ULUNDI-PLAZA TAXI RANK USING THE SAME ROUTE.
12.19	KZPRERC2797961 - ULUNDI TO OSUTHU (LOCAL) FROM ULUNDI PLAZA TAXI RANK TURN RIGHT TO JOIN PRINCESS MAGOGO STREET AND TURN RIGHT TO JOIN KING DINIZULU HIGHWAY PROCEED TO P522 PASS NDINDE RESERVE PROCEED PASS KWAMAME TURN LEFT WITH D1820 TO OSUTU RESERVE LOADING AND OFF LOADING ALONG THE ROAD PROCEED PASS SONKESHANA PRIMARY SCHOOL LOADING AND OFF LOADING ALONG THE ROAD, PROCEED AND PASS OSUTHU SCHOOL LOADING AND OFF LOADING ALONG THE ROAD PROCEED AND PASS QUEEN KAMSWELI SCHOOL LOADING AND OFF LOADING ALONG THE ROAD AND PROCEED TO OSUTHU TAXI RANK LOADING AND OFF LOADING ALONG THE ROAD AND TURN BACK TO ULUNDI PLAZA TAXI RANK USING THE SAME ROUTE.
12.20	KZPRERC2798010 - ULUNDI TO ESIGODIPHOLA (LOCAL) FROM ULUNDI PLAZA TAXI RANK AND TURN RIGHT TO JOIN PRINCESS MAGOGO STREET AND TURN LEFT TO JOIN KING DINIZULU HIGHWAY AND TURN RIGHT TO JOIN R34 LOADING AND OFF LOADING ALONG THE ROAD PROCEED AND PASS MAKHOSINI RESERVE AND TURN RIGHT TO LANDULWAZI PRIMARY SCHOOL AND PROCEED TO ESIGODIPHOLA RESERVE LOADING AND OFF LOADING ALONG THE ROAD, PROCEED AND PASS LANDULWAZI PRIMARY SCHOOL LOADING AND OFF LOADING ALONG THE ROAD AND TURN BACK TO ULUNDI PLAZA TAXI RANK USING THE SAME ROUTE DETAILED.
12.21	KZPRERC2798059 - ULUNDI TO DENNY DALTON (LOCAL) FROM ULUNDI PLAZA TAXI RANK AND TURN RIGHT TO JOIN PRINCESS MAGOGO STREET AND TURN LEFT TO JOIN KING DINIZULU HIGHWAY PROCEED TO ULUNDI 19 WITH P52 AND TURN RIGHT TO JOIN R34, PROCEED TO EMAKHOSINI RESERVE LOADING AND OFF LOADING ALONG THE ROAD PROCEED AND CROSS MAPHOMA BRIDGE PASS MPOFAZANA CRÈCHE PROCEED TO P47 AND TURN RIGHT TO DENNY DALTON PASS MDUMEZWE STORE LOADING AND OFF LOADING ALONG THE ROAD PROCEED AND TURN RIGHT WITH PASS BUHLEBELANGA SCHOOL LOADING AND OFF LOADING ALONG THE ROAD AND TURN LEFT PASS MPUNGAMHLOPHE POLICE STATION LOADING AND OFF LOADING ALONG THE ROAD PASS PENTECOSTAL CHURCH LOADING AND OFF LOADING ALONG THE ROAD PROCEED WITH D 3142 LOADING AND OFF LOADING ALONG THE ROAD AND TURN LEFT WITH D 3144 PROCEED TO EZIBOMVU RESERVE AND TURN BACK TO ULUNDI-PLAZA TAXI RANK USING THE SAME ROUTE.
12.22	KZPRERC2798108 - ULUNDI TO BABANANGO (LOCAL DISTANCE) FROM ULUNDI - PLAZA TAXI RANK AND TURN RIGHT TO JOIN PRINCESS MAGOGO STREET AND TURN LEFT TO JOIN KING DINIZULU HIGHWAY, AND PROCEED TO ULUNDI 19 WITH R 66 TO JOIN R34 PASS EMAKHOSINI RESERVE AND TURN LEFT TO BABANANGO RESERVE WITH P432 LOADING AND OFF LOADING ALONG THE ROAD PROCEED WITH P432 TO BABANANGO PASS KONINGSDAL FARM PROCEED AND CROSS MPMBENI BRIDGE PROCEED TO P250, LOADING AND OFF LOADING ALONG THE ROAD TURN RIGHT TO JOIN P48 PROCEED TO BABANANGO LOADING AND OFF LOADING ALONG THE ROAD, PASS BABANANGO VILLAGE PROCEED TO BABANANGO TAXI RANK AND TURN BACK TO ULUNDI - PLAZA TAXI RANK USING THE SAME ROUTE.
12.23	KZPRERC2798157 - ULUNDI VIA KWACEZA TO VRYHEID (LONG DISTANCE) FROM ULUNDI-PLAZA TAXI RANK TURN RIGHT TO JOIN PRINCESS MAGOGO STREET AND TURN RIGHT TO JOIN KING DINIZULU HIGHWAY PROCEED TO JOIN P522, PROCEED TO MADAKA RESERVE LOADING AND OFF LOADING ALONG THE ROAD, PROCEED TO NDINDE RESERVE LOADING AND OFF LOADING ALONG THE ROAD, PROCEED TO MAME RESERVE, LOADING AND OFF LOADING ALONG THE ROAD PROCEED WITH P521 R66 AND TURN LEFT TO KWA-CEZA PROCEED TO PHANGODE RESERVE LOADING AND OFF LOADING ALONG THE ROAD, PROCEED TO EZIMFABENI RESERVE, LOADING AND OFF LOADING ALONG THE ROAD, PROCEED TO DLABANE RESERVE LOADING AND OFF LOADING ALONG THE ROAD, PROCEED TO DAMBA RESERVE LOADING AND OFF LOADING ALONG THE ROAD, PROCEED TO NHLONGA RESERVE LOADING AND OFF LOADING ALONG THE ROAD, PROCEED TO KWA-BRUSH RESERVE LOADING AND OFF LOADING ALONG THE ROAD, TURN WITH D172 TO THULASIZWE RESERVE LOADING AND OFF LOADING ALONG THE ROAD, PROCEED TO KWADUVELA RESERVE PROCEED TO P487 TURN RIGHT TO JOIN R34, TURN RIGHT AND PROCEED TO VRYHEID TAXI RANK OFF LOADING AND TURN BACK TO KWADUVELA USING THE SAME ROUTE.
12.24	KZPRERC2798255 - ULUNDI TO DUMANENI (LOCAL) FROM ULUNDI PLAZA TAXI RANK TURN RIGHT TO JOIN PRINCESS MAGOGO STREET AND TURN LEFT TO JOIN KING DINUZULU AND TURN LEFT TO JOIN KING CETSHWAYO P700 PASS ONDINI MUSEUM PROCEED TO DUMANENI RESERVE LOADING AND OFF LOADING AND BACK THROUGH THE SAME ROUTE.



## transport

Department:  
Transport  
Province of KwaZulu-Natal

## GAZETTE

LGKZNG17-2023-JUL

REGION: ALL

12.25	KZPRERC2798304 - ULUNDI TO DUNDEE (LONG DISTANCE) FROM ULUNDI TAXI RANK TURN RIGHT TO JOIN PRINCESS MAGOGO AND TURN LEFT TO JOIN KING DINIZULU HIGHWAY JOIN R66, PROCEED TO ULUNDI19 AND TURN RIGHT TO JOIN R34 PROCEED AND TURN LEFT TO JOIN R33, TURN LEFT AND PROCEED WITH R33 TO DUNDEE AND TURN RIGHT TAXI RANK. OFFLOAD AND LOAD PASSENGERS BACK TO ULUNDI USING THE SAME ROUTE.
12.26	KZPRERC2798402 - ULUNDI TO LADYSMITH (LONG DISTANCE) FROM ULUNDI TAXI RANK TURN RIGHT TO JOIN PRINCESS MAGOGO STREET, TURN LEFT TO JOIN KING DINUZULU HIGHWAY, PROCEED TO ULUNDI 19 TURN RIGHT TO JOIN R34, PROCEED TO R33, PROCEED TO DUNDEE PROCEED TO R602, PROCEED TO N11 BECOMING NEWCASTLE ROAD, PROCEED TO LADYSMITH TAXI RANK ON QUEEN STREET OFF LOADING AND LOADING AND BACK TO ULUNDI USING THE SAME ROUTE.
12.27	KZPRERC2797128 - ULUNDI TO UNIT A (LOCAL) FROM ULUNDI PLAZA TAXI RANK TURN RIGHT TO JOIN PRINCESS MAGOGO AND TURN LEFT TO JOIN KING DINIZULU STREET, TURN LEFT TO JOIN MNYAMANA ROAD TURN LEFT TO JOIN MFOLOZI STREET AND TURN BACK TO ULUNDI PLAZA TAXI RANK USING THE SAME ROUTE.



## transport

Department:  
Transport  
Province of KwaZulu-Natal

## GAZETTE

LGKZNG17-2023-JUL

REGION: ALL

1) <b>Application Number:</b> APP0152498	2) <b>Gazette Number:</b> LGKZNG17-2023-JUL
3) <b>Applicant:</b> NK SOKHELA <b>ID NO.</b> 7810315385083 <b>Association:</b> TUGELA FERRY TAXI ASSOCIATION	4) <b>Applicant Address:</b> P.O BOX 157 TUGELA FERRY 3010
5) <b>Existing Licence Holder:</b> NOT APPLICABLE <b>ID NO.</b> NOT APPLICABLE	6) <b>Existing Licence Holder Address:</b> NOT APPLICABLE
7) <b>Type of application:</b> ADD AUTHORISATIONS/ROUTES	8) <b>Operating Licence Number:</b> LGKZN0203001038
9) <b>Vehicle Type:</b> MINIBUS	10) 1 X 15 (SEATED) + 0 (STANDING)
11) <b>Region:</b> UMZINYATHI	
12.1	KZPRERC2924185 - TUGELA FERRY TO GERMISTON FROM TUGELA FERRY TAXI RANK INTO R33 ROAD PASS POMEROY, DUNDEE, NEWCASTLE, VOLKSRUST, BALFOUR, HIEDELBURG AND PROCEED INTO N3, PROCEED INTO M2 STREET AND PROCEED STRAIGHT INTO JACK STREET, PROCEED INTO PARK ROAD AND PROCEED INTO HIGH ROAD, PROCEED INTO PLANTATION ROAD AND PROCEED INTO GERMISTON MAIN TAXI RANK, OFF LOAD AND LOAD PASSENGERS BACK IN SAME ROUTE TO TUGELA FERRY TAXI RANK.



## transport

Department:  
Transport  
Province of KwaZulu-Natal

## GAZETTE

LGKZNG17-2023-JUL

REGION: ALL

1) <b>Application Number:</b> APP0153340	2) <b>Gazette Number:</b> LGKZNG17-2023-JUL
3) <b>Applicant:</b> ME MBATHA <b>ID NO.</b> 6903235455085 <b>Association:</b> OSIZWENI TAXI ASSOCIATION	4) <b>Applicant Address:</b> P O BOX 7294 OSIZWENI KWAZULU NATAL  2952
5) <b>Existing Licence Holder:</b> NOT APPLICABLE <b>ID NO.</b> NOT APPLICABLE	6) <b>Existing Licence Holder Address:</b> NOT APPLICABLE
7) <b>Type of application:</b> ADD AUTHORISATIONS/ROUTES	8) <b>Operating Licence Number:</b> LGKZN0103000396
9) <b>Vehicle Type:</b> MINIBUS	10) 1 X 15 (SEATED) + 0 (STANDING)
11) <b>Region:</b> AMAJUBA	
12.1	<p>2100F52100F500047716 - OSIZWENI TO NEWCASTLE</p> <p>(A) OSIZWENI TAXI ASSOCIATION ROUTES TO NEWCASTLE STARTING POINTS 1. FROM SECTION C OSIZWENI (BOB'S SHOPPING COMPLEX). (A) TURN LEFT TO KHUZANI SHOPPING COMPLEX ON THE INTERSECTION TURN LEFT TO MSOMI, PROCEED AND TURN RIGHT TO MAKHANYA ROAD, PROCEED TILL INTERSECTION AND TURN RIGHT FIVE STAR SHOPPING CENTRE, TURN LEFT TO XOLANI HIGH SCHOOL ROAD, PROCEED TILL INTERSECTION AND TURN RIGHT TO EMPOMPINI CENTRE THEN TURN LEFT TO (R34) NEWCASTLE ROAD. (B) TURN RIGHT TO LONG HOMES AREA, PROCEED AND TURN LEFT TO TOPRANK, PROCEED UNTIL VALLEY CAFE INTERSECTION AND TURN RIGHT TO POLICE STATION ROAD AND ON THE INTERSECTION TURN LEFT TOWARD SIX, ZAMAZAMA, PROCEED TILL MAKHASANA INTERSECTION AND TURN RIGHT, PROCEED AND TURN LEFT TO EMPOMPINI, TURN LEFT TO (R34) NEWCASTLE ROAD. (C) PROCEED TO OSIZWENI HIGH SCHOOL TURN LEFT AND TURN RIGHT TOWARD RANK, PROCEED TILL VALLEY CAFE INTERSECTION, PROCEED TILL EGAGASINI GENERAL DEALER, PHUMLA MQASHI GENERAL DEALER, MAKHASANA GENERAL DEALER PROCEED AND TURN LEFT TO EMPOMPINI AREA AND TURN LEFT TO (R34) NEWCASTLE ROAD.</p> <p>TO NEWCASTLE</p> <p>(A) PROCEED FROM MATHUKUSA INTERSECTION WITH (R34) NEWCASTLE ROAD TILL N11 (NATIONAL ROAD) TURN TO LEFT TO N11 THEN TURN RIGHT TO LADYSMITH ROAD, ALLEN STREET AND TURN LEFT TOKIRKLAND STREET TURN RIGHT TO VOORTREKKER AND TO TONNEWCASTLE TERMINUS AND RETURN. (B) PROCEED FROM MATHUKUSA INTERSECTION WITH (R34) NEWCASTLE ROAD TILL INTERSECTION TURN RIGHT TO N11 (NATIONAL ROAD) AND PROCEED TILL THE LEFT OFF-RAMP TO ALBERT WESSEL DRIVE AND PROCEED TO THE THIRD INTERSECTION AND TURN RIGHT TO LADYSMITH ROAD, ALLEN STREET AND TURN LEFT TO EITHER MURCHISON OR KIRKLAND STREET TURN RIGHT TO VOORTREKKER ROAD TO NEWCASTLE TERMINUS AND RETURN ALONG THE RESERVE ROUTE TO OSIZWENI. CONDITIONS: NO PICKING UP OR DROPPING OFF ON THE N34 AND N11.</p>
12.2	<p>2202BS2202BR00151426 - OSIZWENI TO MADADENI.</p> <p>FROM SECTION C OSIZWENI (BOB'S SHOPPING COMPLEX) TURN LEFT TO KHUZANI SHOPPING COMPLEX ON THE INTERSECTION TURN LEFT TO MSOMI PROCEED AND TURN RIGHT TO KWA ? MAKHANYA ROAD PROCEED AND TURN RIGHT TO FIVE STAR SHOPPING CENTRE TURN LEFT XOLANI HIGH SCHOOL, PROCEED TILL INTERSECTION AND TURN RIGHT TO EMPOMPINI CENTRE THEN TURN LEFT TO R34 ROAD TO NEWCASTLE PROCEED STRAIGHT TO SEVENTIEN, THE KU NINE MILES AND PROCEED TILL ON THE INTERSECTION TURN RIGHT TO MADADENI INDUSTRIAL AREA ROAD PROCEED TILL INDUSTRIAL AREA SECTION AND PROCEED BETWEEN SECTION 6 AND INDUSTRIAL AREA PROCEED TILL SECTION 6 AND SECTION 7 INTERSECTION AND TURN LEFT TO SECTION 6 BOUNDARY ROAD BETWEEN SECTION 6 AND SECTION 7 PROCEED VIA MADODA SHOPPING COMPLEX AND TURN LEFT TO AMAZULU HIGH SCHOOL ROAD AND ON THE INTERSECTION TURN RIGHT AND PROCEED TILL MADADENI HOSPITAL AND ZENZELE SHOPPING COMPLEX ON THE INTERSECTION TURN RIGHT AND PROCEED TILL INTERSECTION TURN LEFT TO MADADENI SHOPPING CHECKERS AREA AND PROCEED TILL CLINIC INTERSECTION AND TURN LEFT BETWEEN SECTION 2 AND 3 ROAD TILL INTERSECTION AND TURN LEFT TO MAGISTRATE ROAD AND PROCEED TILL MAGISTRATE AREA AND RETURN TO OSIZWENI (B). ON MADADENI INDUSTRIAL AREA INTERSECTION TURN LEFT TO MADADENI BOUNDARY ROAD AND PROCEED TILL MADADENI HOSPITAL INTERSECTION AND TURN RIGHT TO MADADENI HOSPITAL AND PROCEED TILL ZENZELE COMPLEX INTERSECTION AND PROCEED TILL INTERSECTION AND TURN LEFT TO CHECKERS ROAD AND PROCEED TILL CLINIC INTERSECTION AND TURN LEFT BETWEEN SECTION 2 AND 3 ROAD TILL INTERSECTION AND TURN LEFT TO MAGISTRATE AREA AND RETURN TO OSIZWENI. (C). AT THE KU INTERSECTION TURN RIGHT TO BLAAWBOSCH AREA AND PROCEED BETWEEN BLAAWBOSCH AND SECTION 7 ROAD ON THE INTERSECTION TURN LEFT TO SECTION 7 ROAD PROCEED TILL SECTION 6 AND SEVEN INTERSECTION ON AND TURN RIGHT TO BOUNDARY ROAD PROCEED VIA MADODA SHOPPING COMPLEX AND TURN LEFT TO AMA-ZULU HIGH SCHOOL ROAD AND ON INTERSECTION TURN RIGHT TILL INTERSECTION TURN RIGHT AND PROCEED AND TURN LEFT TO CHECKERS ROAD AND PROCEED TILL CLINIC INTERSECTION AND TURN LEFT BETWEEN SECTION 2 AND 3 ROAD PROCEED TILL INTERSECTION AND TURN LEFT TO MAGISTRATE ROAD PROCEED TILL MAGISTRATE AREA AND RETURN TO OSIZWENI.</p>
12.3	<p>2202BS2202BS00151427 - OSIZWENI TO KWA MHLABA.</p> <p>FROM OSIZWENI SHOPPING COMPLEX (SCORE AND SHOPRITE STORE) TURN LEFT TO POLICE STATION AND PROCEED TILL VALLEY CAFE INTERSECTION AND TURN TO TOP RANK AND PROCEED AND TURN RIGHT AND MOVE BETWEEN LONG HOMES TO OSIZWENI HIGH SCHOOL PROCEED BETWEEN SECTION E AND D PROCEED VIA CJB SHOPPING COMPLEX PROCEED AND TURN RIGHT TO FULATHELA AREA PROCEED VIA INVERNESS PRIMARY SCHOOL, PROCEED BETWEEN FULATHELA VIA KWA ? MHLABA ROAD AND PROCEED TILL KWA ? MHLABA AREA AND RETURN TO OSIZWENI.</p>
12.4	<p>2100F52100F600047718 - OSIZWENI TO KWAMDAKANE</p> <p>FROM TOP RANK TO MOVE BETWEEN OSIZWENI AND LEKKERWATER AREA TILL YOU CROSS THE BRIDGE OF NTEDEKA RIVER. CONTINUE AND MOVE BETWEEN MAFALAWANE AND (42) OR INVERNESS AREA. PROCEED TILL SKRAAM AREA NEAR RAMLAN STORE AND PROCEED TILL YOU CROSS MBABANE RIVER NEAR SPOOKMILL FARM AND PROCEED TILL SPRINGBOKLAAGTE, PROCEED TILL BLACKBANK PRIMARY SCHOOL, FAIRBREEZE PRIMARY SCHOOL AND KILKEEL PRIMARY SCHOOL, PROCEED TILL ANNIEVALE AREA TILL MDAKANE TERMINUS AND BACK TO OSIZWENI.</p>



## transport

Department:  
Transport  
Province of KwaZulu-Natal

## GAZETTE

LGKZNG17-2023-JUL

REGION: ALL

1) <b>Application Number:</b> APP0153342	2) <b>Gazette Number:</b> LGKZNG17-2023-JUL
3) <b>Applicant:</b> ME MBATHA <b>ID NO.</b> 6903235455085 <b>Association:</b> OSIZWENI TAXI ASSOCIATION	4) <b>Applicant Address:</b> P O BOX 7294 OSIZWENI KWAZULU NATAL  2952
5) <b>Existing Licence Holder:</b> NOT APPLICABLE <b>ID NO.</b> NOT APPLICABLE	6) <b>Existing Licence Holder Address:</b> NOT APPLICABLE
7) <b>Type of application:</b> ADD AUTHORISATIONS/ROUTES	8) <b>Operating Licence Number:</b> LGKZN0103001052
9) <b>Vehicle Type:</b> MINIBUS	10) 1 X 15 (SEATED) + 0 (STANDING)
11) <b>Region:</b> AMAJUBA	
12.1	2100F52207J510189161 - NEWCASTLE TO VRYHEID  FROM SIZWE TAXI RANK IN NEWCASTLE JOIN VOORTREKKER STREET LEFT INTO MURCHISON STREET RIGHT INTO ALLEN STREET CONTINUE ALONG LADYSMITH ROAD, LEFT INTO R23 RIGHT INTO UTRECHT ROAD RIGHT INTO R34 LEFT AT BLOOD RIVER TO R34 INTO VRYHEID CONTINUE ALONG KERK STREET TO THE STATION TAXI RANK IN VRYHEID AND RETURN OVER THE SAME ROUTE. TIME TABLE : AS AND WHEN REQUIRED TARIFF : AS PER AGREEMENT RESTRICTION : BETWEEN NEWCASTLE AND VRYHEID NO PERSONS WILL BE PICKED UP AND ALSO BETWEEN VRYHEID AND NEWCASTLE.
12.2	2202BS2202BS00151427 - OSIZWENI TO KWA MHLABA.  FROM OSIZWENI SHOPPING COMPLEX (SCORE AND SHOPRITE STORE) TURN LEFT TO POLICE STATION AND PROCEED TILL VALLEY CAFÉ INTERSECTION AND TUN TO TOP RANK AND PROCEED AND TURN RIGHT AND MOVE BETWEEN LONGHOMES TO OSIZWENI HIGH SCHOOL PROCEED BETWEEN SECTION E AND D PROCEED VIA CJB SHOPPING COMPLEX PROCEED AND TURN RIGHT TO FULATHELA AREA PROCEED VIA INVERNESS PRIMARY SCHOOL, PROCEED BETWEEN FULATHELA VIA KWA ? MHLABA ROAD AND PROCEED TILL KWA ? MHLABA AREA AND RETURN TO OSIZWENI.





## transport

Department:  
Transport  
Province of KwaZulu-Natal

## GAZETTE

LGKZNG17-2023-JUL

REGION: ALL

1)	<b>Application Number:</b> APP0153822	2)	<b>Gazette Number:</b> LGKZNG17-2023-JUL
3)	<b>Applicant:</b> TW SHABALALA <b>ID NO.</b> 8407235755088 <b>Association:</b> DUNDEE TRANSPORT ASSOCIATION	4)	<b>Applicant Address:</b> P.O BOX 1264 DUNDEE 3000
5)	<b>Existing Licence Holder:</b> NOT APPLICABLE <b>ID NO.</b> NOT APPLICABLE	6)	<b>Existing Licence Holder Address:</b> NOT APPLICABLE
7)	<b>Type of application:</b> ADD AUTHORISATIONS/ROUTES	8)	<b>Operating Licence Number:</b> LGKZN0203000883
9)	<b>Vehicle Type:</b> MINIBUS	10)	1 X 15 (SEATED) + 0 (STANDING)
11)	<b>Region:</b> UMZINYATHI		
12.1	<p>KZPRERC2712211 - DUNDEE TO TUGELA FERRY FROM DUNDEE TAXI RANK TURN RIGHT INTO SMITH, PROCEED ALONG SMITH STREET, TURN RIGHT INTO VICTORIA STREET (R68), PROCEED ALONG VICTORIA STREET, LEFT INTO WILSON STREET (R33), PROCEED ALONG WILSON STREET, FOLLOW R33 TO HELPMKEAAR, FOLLOW R33 TO POMEROY PROCEED ALONG PASS POMEROY FOLLOW R33 TO TUGELA FERRY TAXI RANK AND RETURN ALONG ROUTE IN REVERSE.</p>		
12.2	<p>2202DH21004R10050923 - DUNDEE TO DURBAN ALTERNATIVE ROUTE</p> <p>FROM DUNDEE TAXI RANK FOLLOW ROUTE UP TO THE N3, PROCEED WITH N3 TO CATO RIDGE, ALONG N3 OFF RAMP INTO M13, PROCEED WITH OLD MAIN ROAD (M31), TURN RIGHT INTO MOODLE STREET PINETOWN, AND OFFLOAD ONLY. PROCEED WITH MOODLE STREET, TURN RIGHT INTO OLD MAIN ROAD (M31), PROCEED WITH OLD MAIN ROAD, TURN RIGHT INTO STAPPLETON ROAD (M5) PROCEED WITH STAPPLETON ROAD (M5), TURN LEFT INTO J. S. MARWICK HIGHWAY (M13), PROCEED WITH J. S. MARWICK HIGHWAY (M13) ONRAMP, INTO N3, PROCEED WITH N3 OFFRAMP INTO OLD DUTCH ROAD (M13), PROCEED WITH OLD DUTCH ROAD STRAIGHT INTO ALICE STREET, OFFLOAD ONLY AT YMCA. PROCEED WITH ALICE STREET (M4) TURN LEFT INTO ALBERT STREET, THEN UMGENI ROAD, TURN LEFT INTO CRABBLE STREET, TURN LEFT INTO OSBORNE STREET, OFFLOAD AND LOAD AND RETURN AS PER RETURN ROUTE BELOW AND THE REMAINDER OF THE FORWARD ROUTE IN REVERSE.</p> <p>ALTERNATIVE ROUTE FROM DUNDEE TAXI RANK FOLLOW THE SAME ROUTE UP TO POMEROY, PROCEED TO TUGELA FERRY, PROCEED TO KEATS DRIFT, PROCEED TO GREYTOWN, PROCEED TO NEW HANOVER, AND PROCEED TO PIETERMARITZBURG, ENTERING ALONG NEW GREYTOWN ROAD, PROCEED WITH NEW GREYTOWN ROAD TO ONRAMP TO N3, PROCEED WITH N3, BYPASS CATO RIDGE, PROCEED ALONG N3- OFF RAMP INTO M13, LEFT INTO OLD MAIN ROAD (M31), PROCEED WITH OLD MAIN ROAD (M31), TURN RIGHT INTO MOODLE STREET PINETOWN, OFFLOAD ONLY. PROCEED WITH MOODLE STREET, TURN RIGHT INTO OLD MAID ROAD (M31), PROCEED WITH OLD MAIN ROAD M31, TURN RIGHT INTO STAPPLETON ROAD (M5) PROCEED WITH STAPPLETON ROAD (M5), TURN LEFT INTO J. S. MARWICK HIGHWAY (M13), PROCEED WITH J. S. MARWICK HIGHWAY (M13), INTO N3, PROCEED WITH N3 OFFRAMP INTO OLD DUTCH ROAD (M13), PROCEED WITH OLD DUTCH ROAD STRAIGHT INTO ALICE STREET, OFFLOAD ONLY AT YMCA. PROCEED WITH ALICE STREET (M4) TURN LEFT INTO ALBERT STREET, THEN INTO UMGENI ROAD, TURN LEFT INTO CRABBLE STREET, TURN LEFT INTO OSBORNE STREET TO OSBORNE TAXI RANK, OFFLOAD AND LOAD AND RETURN AS PER RETURN ROUTE AND THE REMAINDER OF THE FORWARD ROUTE IN REVERSE.</p> <p>CONDITIONS/RESTRICTIONS NO PICKING UP OF PASSENGERS IS ALLOWED ON THE FORWARD JOURNEY, NO SETTING DOWN OF PASSENGERS IS PERMITTED ON THE RETURN JOURNEY BETWEEN DUNDEE AND DURBAN. RETURN ROUTE FROM DURBAN TO DUNDEE FROM OSBOURNE STREET TAXI RANK INTO FIRST AVENUE JOIN EPSON ROAD, UMGENI ROAD INTO LEOPOLD STREET, CANONGATE ROAD, INTO THE WESTERN FREEWAY (N3) AND PROCEED ALONG N3 AND THE REMAINDER OF THE FORWARD ROUTE IN REVERSE.</p>		
12.3	<p>KZPRERC2908309 - DUNDEE TO JOHANNESBURG ALTERNATIVE 1 FROM DUNDEE TAXI RANK TURN RIGHT INTO SMITH STREET, PROCEED WITH SMITH STREET, TURN RIGHT INTO VICTORIA STREET (R68), PROCEED WITH VICTORIA STREET (R68), TURN INTO KARL LANDMAN STREET (R68), FOLLOW R68, TURN RIGHT INTO R621, FOLLOW R621 TO HATTING SPRUIT, FOLLOW R621 TO DANHAUSER, FOLLOW R621 TO N11, TURN RIGHT ONTO N11, FOLLOW N11 TO NEWCASTLE, TURN LEFT ONTO R34 (MEMEL), PROCEED TO R34 TO MEMEL, FOLLOW R34 TO VREDE, FOLLOW R34 TO CORNELIA (R103), FOLLOW R103 TO VILLIERS, PROCEED TO VILLIERS TURN RIGHT ONTO N3, FOLLOW N3 TO HEIDELBERG, FOLLOW N3 TO JOHANNESBURG, PROCEED WITH N3 TURN RIGHT ONTO M2, PROCEED WITH M2, OFFRAMP ONTO SIEMERT ROAD (M31), PROCEED SIEMERT ROAD, FOLLOW INTO END STREET, PROCEED WITH END STREET, OFFRAMP ONTO ANDERSON STREET, PROCEED ANDERSON STREET, TURN RIGHT INTO NUGGET STREET, PROCEED NUGGET STREET, TURN LEFT INTO COMMISSIONER STREET (R24), PROCEED COMMISSIONER STREET, TURN RIGHT INTO RISSIK STREET (M9), PROCEED RISSIK STREET TURN RIGHT TO DE VILLIERS STREET PROCEED DE VILLIERS STREET, TURN LEFT INTO WANDERERS STREET, PROCEED WANDERERS STREET TURN LEFT INTO NOORD STREET (JOHANNESBURG RAILWAY STATION TAXI RANK) OFF-LOAD AND RETURN THE SAME ROUTE.</p> <p>ALTERNATIVE 2 FROM DUNDEE TAXI RANK TURN RIGHT INTO SMITH STREET, PROCEED WITH SMITH STREET, TURN RIGHT INTO VICTORIA STREET (R68), PROCEED WITH VICTORIA STREET (R68), TURN INTO KARL LANDMAN STREET (R68), FOLLOW (R68), TURN RIGHT INTO R621, FOLLOW R621 TO HATTING SPRUIT, FOLLOW R621 TO DANHAUSER, FOLLOW R621 TO N11, TURN RIGHT ONTO N11, FOLLOW N11 TO NEWCASTLE BYPASS, PROCEED NEWCASTLE BYPASS, FOLLOW N11 TO VOLKRUST (LAINGSNEK STREET), PROCEED LAINGSNEK STREET TURN LEFT INTO JOUBERT STREET TURN RIGHT INTO DAN PIENAAR STREET (R543), PROCEED DAN PIENAAR STREET TURN RIGHT ONTO R23 TO STANDERTON (BOTHAS STREET), PROCEED BOTHAS STREET LEFT INTO LOMBARD STREET, PROCEED LOMBARD STREET, TURN LEFT INTO KROG STREET, PROCEED KROG STREET, EXIT STANDERTON ON R23, FOLLOW R23 PAST GREYLINGSTAD, FOLLOW R23 PAST BALFOUR, FOLLOW R23 TO HEIDELBERG, AT HEIDELBERG TURN RIGHT ONTO N3 TOWARDS JOHANNESBURG, FOLLOW N3 TO JOHANNESBURG, PROCEED N3 TURN RIGHT ONTO M2, PROCEED M2 OFFRAMP ONTO SIEMERT ROAD (M31), PROCEED SIEMERT ROAD, FOLLOW INTO END STREET, PROCEED END STREET OFFRAMP ONTO ANDERSON STREET, PROCEED ANDERSON STREET, TURN RIGHT INTO NUGGET STREET, PROCEED NUGGET STREET, TURN LEFT INTO COMMISSIONER STREET (R24), PROCEED COMMISSIONER STREET, TURN RIGHT INTO RISSIK STREET (M9), PROCEED RISSIK STREET, TURN RIGHT INTO DE VILLIERS STREET, PROCEED DE VILLIERS STREET TURN LEFT INTO WANDERERS STREET, PROCEED WANDERERS STREET, TURN LEFT INTO NOORD STREET (JOHANNESBURG RAILWAY STATION TAXI RANK) OFF-LOAD, LOAD AND RETURN THE SAME ROUTE.</p>		



## transport

Department:  
Transport  
Province of KwaZulu-Natal

## GAZETTE

LGKZNG17-2023-JUL

REGION: ALL

1) <b>Application Number:</b> APP0153826	2) <b>Gazette Number:</b> LGKZNG17-2023-JUL
3) <b>Applicant:</b> SN ZWANE <b>ID NO.</b> 7204065608086 <b>Association:</b> DUNDEE TRANSPORT ASSOCIATION	4) <b>Applicant Address:</b> PO BOX 1264 DUNDEE KWAZULU-NATAL 3000
5) <b>Existing Licence Holder:</b> NOT APPLICABLE <b>ID NO.</b> NOT APPLICABLE	6) <b>Existing Licence Holder Address:</b> NOT APPLICABLE
7) <b>Type of application:</b> ADD AUTHORISATIONS/ROUTES	8) <b>Operating Licence Number:</b> LGKZN0203000238
9) <b>Vehicle Type:</b> MINIBUS	10) 1 X 15 (SEATED) + 0 (STANDING)
11) <b>Region:</b> UMZINYATHI	
12.1	<p>21004P2207CF00047599 - DUNDEE TO ANNIEVILLE</p> <p>ALTERNATIVE 1 FROM DUNDEE TAXI RANK TURN RIGHT INTO SMITH STREET, PROCEED ALONG SMITH STREET, TURN RIGHT INTO VICTORIA STREET (R68), PROCEED ALONG VICTORIA STREET (R68), TURN RIGHT INTO KARL LANDMAN STREET, PROCEED ALONG KARL LANDMAN STREET, FOLLOW R68 TURN RIGHT INTO R621 PROCEED ALONG R621 TO HATTINGSPRUIT, FOLLOW R621 TO DANHAUSER, FOLLOW R621, TURN RIGHT INTO P38, PROCEED ALONG P38 TO ANNIEVILLE, KWAMDAKANE TAXI RANK, OFFLOAD, LOAD AND RETURN ALONG THE FORWARD ROUTE IN REVERSE.</p> <p>CONDITIONS: NO PICK UP ALLOWED AT ANNIEVILLE AS PER THE INSTRUCTION OF DUNDEE TAXI ASSOCIATION.</p> <p>ALTERNATIVE 2 FROM DUNDEE TAXI RANK TURN RIGHT INTO SMITH STREET, PROCEED ALONG SMITH STREET, TURN RIGHT INTO VICTORIA STREET (R68), PROCEED ALONG VICTORIA STREET (R68), TURN LEFT INTO BROWNING STREET, PROCEED ALONG BROWNING STREET, TURN RIGHT INTO UNION STREET, PROCEED ALONG UNION STREET, TURN LEFT INTO ARGYLL STREET, PROCEED ALONG ARGYLL STREET TO P272 FOLLOW P272 TO ANNIEVILLE, KWAMDAKANE TAXI RANK, OFFLOAD, LOAD AND RETURN ALONG FORWARD ROUTE IN REVERSE.</p>
12.2	<p>KZPRERC2725833 - DUNDEE TO STRATHFORD FARM</p> <p>FROM DUNDEE TAXI RANK TURN RIGHT INTO SMITH STREET, FROM SMITH STREET TURN LEFT INTO COMMERCIAL STREET FOLLOW R33 TO STRATHFORD FARM AND RETURN WITH PASSENGERS USING THE SAME ROUTE.</p>
12.3	<p>KZPRERC2712211 - DUNDEE TO TUGELA FERRY</p> <p>FROM DUNDEE TAXI RANK TURN RIGHT INTO SMITH, PROCEED ALONG SMITH STREET, TURN RIGHT INTO VICTORIA STREET (R68), PROCEED ALONG VICTORIA STREET, LEFT INTO WILSON STREET (R33), PROCEED ALONG WILSON STREET, FOLLOW R33 TO HELPMKAAR, FOLLOW R33 TO POMEROY PROCEED ALONG PASS POMEROY FOLLOW R33 TO TUGELA FERRY TAXI RANK AND RETURN ALONG ROUTE IN REVERSE.</p>
12.4	<p>KZPRERC2908309 - DUNDEE TO JOHANNESBURG</p> <p>ALTERNATIVE 1 FROM DUNDEE TAXI RANK TURN RIGHT INTO SMITH STREET, PROCEED WITH SMITH STREET, TURN RIGHT INTO VICTORIA STREET (R68), PROCEED WITH VICTORIA STREET (R68), TURN INTO KARL LANDMAN STREET (R68), FOLLOW R68, TURN RIGHT INTO R621, FOLLOW R621 TO HATTING SPRUIT, FOLLOW R621 TO DANHAUSER, FOLLOW R621 TO N11, TURN RIGHT ONTO N11, FOLLOW N11 TO NEWCASTLE, TURN LEFT ONTO R34 (MEMEL), PROCEED TO R34 TO MEMEL, FOLLOW R34 TO VREDE, FOLLOW R34 TO CORNELIA (R103), FOLLOW R103 TO VILLIERS, PROCEED TO VILLIERS TURN RIGHT ONTO N3, FOLLOW N3 TO HEIDELBERG, FOLLOW N3 TO JOHANNESBURG, PROCEED WITH N3 TURN RIGHT ONTO M2, PROCEED WITH M2, OFFRAMP ONTO SIEMERT ROAD (M31), PROCEED SIEMERT ROAD, FOLLOW INTO END STREET, PROCEED WITH END STREET, OFFRAMP ONTO ANDERSON STREET, PROCEED ANDERSON STREET, TURN RIGHT INTO NUGGET STREET, PROCEED NUGGET STREET, TURN LEFT INTO COMMISSIONER STREET (R24), PROCEED COMMISSIONER STREET, TURN RIGHT INTO RISSIK STREET (M9), PROCEED RISSIK STREET TURN RIGHT TO DE VILLIERS STREET PROCEED DE VILLIERS STREET, TURN LEFT INTO WANDERERS STREET, PROCEED WANDERERS STREET TURN LEFT INTO NOORD STREET (JOHANNESBURG RAILWAY STATION TAXI RANK) OFF-LOAD AND RETURN THE SAME ROUTE.</p> <p>ALTERNATIVE 2 FROM DUNDEE TAXI RANK TURN RIGHT INTO SMITH STREET, PROCEED WITH SMITH STREET, TURN RIGHT INTO VICTORIA STREET (R68), PROCEED WITH VICTORIA STREET (R68), TURN INTO KARL LANDMAN STREET (R68), FOLLOW (R68), TURN RIGHT INTO R621, FOLLOW R621 TO HATTING SPRUIT, FOLLOW R621 TO DANHAUSER, FOLLOW R621 TO N11, TURN RIGHT ONTO N11, FOLLOW N11 TO NEWCASTLE BYPASS, PROCEED NEWCASTLE BYPASS, FOLLOW N11 TO VOLKRUST (LAINGSNEK STREET), PROCEED LAINGSNEK STREET TURN LEFT INTO JOUBERT STREET TURN RIGHT INTO DAN PIENAAR STREET (R543), PROCEED DAN PIENAAR STREET TURN RIGHT ONTO R23 TO STANDERTON (BOTH STREET), PROCEED BOTH STREET LEFT INTO LOMBARD STREET, PROCEED LOMBARD STREET, TURN LEFT INTO KROG STREET, PROCEED KROG STREET, EXIT STANDERTON ON R23, FOLLOW R23 PAST GREYLINGSTAD, FOLLOW R23 PAST BALFOUR, FOLLOW R23 TO HEIDELBERG, AT HEIDELBERG TURN RIGHT ONTO N3 TOWARDS JOHANNESBURG, FOLLOW N3 TO JOHANNESBURG, PROCEED N3 TURN RIGHT ONTO M2, PROCEED M2 OFFRAMP ONTO SIEMERT ROAD (M31), PROCEED SIEMERT ROAD, FOLLOW INTO END STREET, PROCEED END STREET OFFRAMP ONTO ANDERSON STREET, PROCEED ANDERSON STREET, TURN RIGHT INTO NUGGET STREET, PROCEED NUGGET STREET, TURN LEFT INTO COMMISSIONER STREET (R24), PROCEED COMMISSIONER STREET, TURN RIGHT INTO RISSIK STREET (M9), PROCEED RISSIK STREET, TURN RIGHT INTO DE VILLIERS STREET, PROCEED DE VILLIERS STREET TURN LEFT INTO WANDERERS STREET, PROCEED WANDERERS STREET, TURN LEFT INTO NOORD STREET (JOHANNESBURG RAILWAY STATION TAXI RANK) OFF-LOAD, LOAD AND RETURN THE SAME ROUTE.</p>



## transport

Department:  
Transport  
Province of KwaZulu-Natal

## GAZETTE

LGKZNG17-2023-JUL

REGION: ALL

1) <b>Application Number:</b> APP0153827	2) <b>Gazette Number:</b> LGKZNG17-2023-JUL
3) <b>Applicant:</b> MM MASONDO <b>ID NO.</b> 6406205315081 <b>Association:</b> DUNDEE TRANSPORT ASSOCIATION	4) <b>Applicant Address:</b> P O BOX 4035 DUNDEE 3000
5) <b>Existing Licence Holder:</b> NOT APPLICABLE <b>ID NO.</b> NOT APPLICABLE	6) <b>Existing Licence Holder Address:</b> NOT APPLICABLE
7) <b>Type of application:</b> ADD AUTHORISATIONS/ROUTES	8) <b>Operating Licence Number:</b> LGKZN0203000210
9) <b>Vehicle Type:</b> MINIBUS	10) 1 X 15 (SEATED) + 0 (STANDING)
11) <b>Region:</b> UMZINYATHI	
12.1	KZPRERC2725833 - DUNDEE TO STRATHFORD FARM FROM DUNDEE TAXI RANK TURN RIGHT INTO SMITH STREET, FROM SMITH STREET TURN LEFT INTO COMMERCIAL STREET FOLLOW R33 TO STRATHFORD FARM AND RETURN WITH PASSENGERS USING THE SAME ROUTE.
12.2	KZPRERC2712211 - DUNDEE TO TUGELA FERRY FROM DUNDEE TAXI RANK TURN RIGHT INTO SMITH, PROCEED ALONG SMITH STREET, TURN RIGHT INTO VICTORIA STREET (R68), PROCEED ALONG VICTORIA STREET, LEFT INTO WILSON STREET (R33), PROCEED ALONG WILSON STREET, FOLLOW R33 TO HELPMKAAR, FOLLOW R33 TO POMEROY PROCEED ALONG PASS POMEROY FOLLOW R33 TO TUGELA FERRY TAXI RANK AND RETURN ALONG ROUTE IN REVERSE.
12.3	KZPRERC2908309 - DUNDEE TO JOHANNESBURG ALTERNATIVE 1 FROM DUNDEE TAXI RANK TURN RIGHT INTO SMITH STREET, PROCEED WITH SMITH STREET, TURN RIGHT INTO VICTORIA STREET (R68), PROCEED WITH VICTORIA STREET (R68), TURN INTO KARL LANDMAN STREET (R68), FOLLOW R68, TURN RIGHT INTO R621, FOLLOW R621 TO HATTING SPRUIT, FOLLOW R621 TO DANHAUSER, FOLLOW R621 TO N11, TURN RIGHT ONTO N11, FOLLOW N11 TO NEWCASTLE, TURN LEFT ONTO R34 (MEMEL), PROCEED TO R34 TO MEMEL, FOLLOW R34 TO VREDE, FOLLOW R34 TO CORNELIA (R103), FOLLOW R103 TO VILLIERS, PROCEED TO VILLIERS TURN RIGHT ONTO N3, FOLLOW N3 TO HEIDELBERG, FOLLOW N3 TO JOHANNESBURG, PROCEED WITH N3 TURN RIGHT ONTO M2, PROCEED WITH M2, OFFRAMP ONTO SIEMERT ROAD (M31), PROCEED SIEMERT ROAD, FOLLOW INTO END STREET, PROCEED WITH END STREET, OFFRAMP ONTO ANDERSON STREET, PROCEED ANDERSON STREET, TURN RIGHT INTO NUGGET STREET, PROCEED NUGGET STREET, TURN LEFT INTO COMMISSIONER STREET (R24), PROCEED COMMISSIONER STREET, TURN RIGHT INTO RISSIK STREET (M9), PROCEED RISSIK STREET TURN RIGHT TO DE VILLIERS STREET PROCEED DE VILLIERS STREET, TURN LEFT INTO WANDERERS STREET, PROCEED WANDERERS STREET TURN LEFT INTO NOORD STREET (JOHANNESBURG RAILWAY STATION TAXI RANK) OFF-LOAD AND RETURN THE SAME ROUTE. ALTERNATIVE 2 FROM DUNDEE TAXI RANK TURN RIGHT INTO SMITH STREET, PROCEED WITH SMITH STREET, TURN RIGHT INTO VICTORIA STREET (R68), PROCEED WITH VICTORIA STREET (R68), TURN INTO KARL LANDMAN STREET (R68), FOLLOW (R68), TURN RIGHT INTO R621, FOLLOW R621 TO HATTING SPRUIT, FOLLOW R621 TO DANHAUSER, FOLLOW R621 TO N11, TURN RIGHT ONTO N11, FOLLOW N11 TO NEWCASTLE BYPASS, PROCEED NEWCASTLE BYPASS, FOLLOW N11 TO VOLKRUST (LAINGSNEK STREET), PROCEED LAINGSNEK STREET TURN LEFT INTO JOUBERT STREET TURN RIGHT INTO DAN PIENAAR STREET (R543), PROCEED DAN PIENAAR STREET TURN RIGHT ONTO R23 TO STANDERTON (BOTH STREET), PROCEED BOTH STREET LEFT INTO LOMBARD STREET, PROCEED LOMBARD STREET, TURN LEFT INTO KROG STREET, PROCEED KROG STREET, EXIT STANDERTON ON R23, FOLLOW R23 PAST GREYLINGSTAD, FOLLOW R23 PAST BALFOUR, FOLLOW R23 TO HEIDELBERG, AT HEIDELBERG TURN RIGHT ONTO N3 TOWARDS JOHANNESBURG, FOLLOW N3 TO JOHANNESBURG, PROCEED N3 TURN RIGHT ONTO M2, PROCEED M2 OFFRAMP ONTO SIEMERT ROAD (M31), PROCEED SIEMERT ROAD, FOLLOW INTO END STREET, PROCEED END STREET OFFRAMP ONTO ANDERSON STREET, PROCEED ANDERSON STREET, TURN RIGHT INTO NUGGET STREET, PROCEED NUGGET STREET, TURN LEFT INTO COMMISSIONER STREET (R24), PROCEED COMMISSIONER STREET, TURN RIGHT INTO RISSIK STREET (M9), PROCEED RISSIK STREET, TURN RIGHT INTO DE VILLIERS STREET, PROCEED DE VILLIERS STREET TURN LEFT INTO WANDERERS STREET, PROCEED WANDERERS STREET, TURN LEFT INTO NOORD STREET (JOHANNESBURG RAILWAY STATION TAXI RANK) OFF-LOAD, LOAD AND RETURN THE SAME ROUTE.



## transport

Department:  
Transport  
Province of KwaZulu-Natal

## GAZETTE

LGKZNG17-2023-JUL

REGION: ALL

1)	<b>Application Number:</b> APP0153829	2)	<b>Gazette Number:</b> LGKZNG17-2023-JUL
3)	<b>Applicant:</b> TW ZWANE <b>ID NO.</b> 6310205570085 <b>Association:</b> DUNDEE TRANSPORT ASSOCIATION	4)	<b>Applicant Address:</b> PO BOX 1264 DUNDEE 3000
5)	<b>Existing Licence Holder:</b> NOT APPLICABLE <b>ID NO.</b> NOT APPLICABLE	6)	<b>Existing Licence Holder Address:</b> NOT APPLICABLE
7)	<b>Type of application:</b> ADD AUTHORISATIONS/ROUTES	8)	<b>Operating Licence Number:</b> LGKZN0203000884
9)	<b>Vehicle Type:</b> MINIBUS	10)	1 X 15 (SEATED) + 0 (STANDING)
11)	<b>Region:</b> UMZINYATHI		
12.1	<p>KZPRERC2712211 - DUNDEE TO TUGELA FERRY FROM DUNDEE TAXI RANK TURN RIGHT INTO SMITH, PROCEED ALONG SMITH STREET, TURN RIGHT INTO VICTORIA STREET (R68), PROCEED ALONG VICTORIA STREET, LEFT INTO WILSON STREET (R33), PROCEED ALONG WILSON STREET, FOLLOW R33 TO HELPMKAAR, FOLLOW R33 TO POMEROY PROCEED ALONG PASS POMEROY FOLLOW R33 TO TUGELA FERRY TAXI RANK AND RETURN ALONG ROUTE IN REVERSE.</p>		
12.2	<p>2202DH21004R10050923 - DUNDEE TO DURBAN ALTERNATIVE ROUTE</p> <p>FROM DUNDEE TAXI RANK FOLLOW ROUTE UP TO THE N3, PROCEED WITH N3 TO CATO RIDGE, ALONG N3 OFF RAMP INTO M13, PROCEED WITH OLD MAIN ROAD (M31), TURN RIGHT INTO MOODLE STREET PINETOWN, AND OFFLOAD ONLY. PROCEED WITH MOODLE STREET, TURN RIGHT INTO OLD MAIN ROAD (M31), PROCEED WITH OLD MAIN ROAD, TURN RIGHT INTO STAPPLETON ROAD (M5) PROCEED WITH STAPPLETON ROAD (M5), TURN LEFT INTO J. S. MARWICK HIGHWAY (M13), PROCEED WITH J. S. MARWICK HIGHWAY (M13) ONRAMP, INTO N3, PROCEED WITH N3 OFFRAMP INTO OLD DUTCH ROAD (M13), PROCEED WITH OLD DUTCH ROAD STRAIGHT INTO ALICE STREET, OFFLOAD ONLY AT YMCA. PROCEED WITH ALICE STREET (M) TURN LEFT INTO ALBERT STREET, THEN UMGENI ROAD, TURN LEFT INTO CRABBLE STREET, TURN LEFT INTO OSBORNE STREET, OFFLOAD AND LOAD AND RETURN AS PER RETURN ROUTE BELOW AND THE REMAINDER OF THE FORWARD ROUTE IN REVERSE.</p> <p>ALTERNATIVE ROUTE FROM DUNDEE TAXI RANK FOLLOW THE SAME ROUTE UP TO POMEROY, PROCEED TO TUGELA FERRY, PROCEED TO KEATS DRIFT, PROCEED TO GREYTOWN, PROCEED TO NEW HANOVER, AND PROCEED TO PIETERMARITZBURG, ENTERING ALONG NEW GREYTOWN ROAD, PROCEED WITH NEW GREYTOWN ROAD TO ONRAMP TO N3, PROCEED WITH N3, BYPASS CATO RIDGE, PROCEED ALONG N3- OFF RAMP INTO M13, LEFT INTO OLD MAIN ROAD (M31), PROCEED WITH OLD MAIN ROAD (M31), TURN RIGHT INTO MOODLE STREET PINETOWN, OFFLOAD ONLY. PROCEED WITH MOODLE STREET, TURN RIGHT INTO OLD MAID ROAD (M31), PROCEED WITH OLD MAIN ROAD M31, TURN RIGHT INTO STAPPLETON ROAD (M5) PROCEED WITH STAPPLETON ROAD (M5), TURN LEFT INTO J. S. MARWICK HIGHWAY (M13), PROCEED WITH J. S. MARWICK HIGHWAY (M13), INTO N3, PROCEED WITH N3 OFFRAMP INTO OLD DUTCH ROAD (M13), PROCEED WITH OLD DUTCH ROAD STRAIGHT INTO ALICE STREET, OFFLOAD ONLY AT YMCA. PROCEED WITH ALICE STREET (M4) TURN LEFT INTO ALBERT STREET, THEN INTO UMGENI ROAD, TURN LEFT INTO CRABBLE STREET, TURN LEFT INTO OSBORNE STREET TO OSBORNE TAXI RANK, OFFLOAD AND LOAD AND RETURN AS PER RETURN ROUTE AND THE REMAINDER OF THE FORWARD ROUTE IN REVERSE.</p> <p>CONDITIONS/RESTRICTIONS NO PICKING UP OF PASSENGERS IS ALLOWED ON THE FORWARD JOURNEY, NO SETTING DOWN OF PASSENGERS IS PERMITTED ON THE RETURN JOURNEY BETWEEN DUNDEE AND DURBAN. RETURN ROUTE FROM DURBAN TO DUNDEE FROM OSBOURNE STREET TAXI RANK INTO FIRST AVENUE JOIN EPSON ROAD, UMGENI ROAD INTO LEOPOLD STREET, CANONGATE ROAD, INTO THE WESTERN FREEWAY (N3) AND PROCEED ALONG N3 AND THE REMAINDER OF THE FORWARD ROUTE IN REVERSE.</p>		
12.3	<p>KZPRERC2908309 - DUNDEE TO JOHANNESBURG ALTERNATIVE 1 FROM DUNDEE TAXI RANK TURN RIGHT INTO SMITH STREET, PROCEED WITH SMITH STREET, TURN RIGHT INTO VICTORIA STREET (R68), PROCEED WITH VICTORIA STREET (R68), TURN INTO KARL LANDMAN STREET (R68), FOLLOW R68, TURN RIGHT INTO R621, FOLLOW R621 TO HATTING SPRUIT, FOLLOW R621 TO DANHAUSER, FOLLOW R621 TO N11, TURN RIGHT ONTO N11, FOLLOW N11 TO NEWCASTLE, TURN LEFT ONTO R34 (MEMEL), PROCEED TO R34 TO MEMEL, FOLLOW R34 TO VREDE, FOLLOW R34 TO CORNELIA (R103), FOLLOW R103 TO VILLIERS, PROCEED TO VILLIERS TURN RIGHT ONTO N3, FOLLOW N3 TO HEIDELBERG, FOLLOW N3 TO JOHANNESBURG, PROCEED WITH N3 TURN RIGHT ONTO M2, PROCEED WITH M2, OFFRAMP ONTO SIEMERT ROAD (M31), PROCEED SIEMERT ROAD, FOLLOW INTO END STREET, PROCEED WITH END STREET, OFFRAMP ONTO ANDERSON STREET, PROCEED ANDERSON STREET, TURN RIGHT INTO NUGGET STREET, PROCEED NUGGET STREET, TURN LEFT INTO COMMISSIONER STREET (R24), PROCEED COMMISSIONER STREET, TURN RIGHT INTO RISSIK STREET (M9), PROCEED RISSIK STREET TURN RIGHT TO DE VILLIERS STREET PROCEED DE VILLIERS STREET, TURN LEFT INTO WANDERERS STREET, PROCEED WANDERERS STREET TURN LEFT INTO NOORD STREET (JOHANNESBURG RAILWAY STATION TAXI RANK) OFF-LOAD AND RETURN THE SAME ROUTE.</p> <p>ALTERNATIVE 2 FROM DUNDEE TAXI RANK TURN RIGHT INTO SMITH STREET, PROCEED WITH SMITH STREET, TURN RIGHT INTO VICTORIA STREET (R68), PROCEED WITH VICTORIA STREET (R68), TURN INTO KARL LANDMAN STREET (R68), FOLLOW (R68), TURN RIGHT INTO R621, FOLLOW R621 TO HATTING SPRUIT, FOLLOW R621 TO DANHAUSER, FOLLOW R621 TO N11, TURN RIGHT ONTO N11, FOLLOW N11 TO NEWCASTLE BYPASS, PROCEED NEWCASTLE BYPASS, FOLLOW N11 TO VOLKRUST (LAINGSNEK STREET), PROCEED LAINGSNEK STREET TURN LEFT INTO JOUBERT STREET TURN RIGHT INTO DAN PIENAAR STREET (R543), PROCEED DAN PIENAAR STREET TURN RIGHT ONTO R23 TO STANDERTON (BOTHAS STREET), PROCEED BOTHAS STREET LEFT INTO LOMBARD STREET, PROCEED LOMBARD STREET, TURN LEFT INTO KROG STREET, PROCEED KROG STREET, EXIT STANDERTON ON R23, FOLLOW R23 PAST GREYLINGSTAD, FOLLOW R23 PAST BALFOUR, FOLLOW R23 TO HEIDELBERG, AT HEIDELBERG TURN RIGHT ONTO N3 TOWARDS JOHANNESBURG, FOLLOW N3 TO JOHANNESBURG, PROCEED N3 TURN RIGHT ONTO M2, PROCEED M2 OFFRAMP ONTO SIEMERT ROAD (M31), PROCEED SIEMERT ROAD, FOLLOW INTO END STREET, PROCEED END STREET OFFRAMP ONTO ANDERSON STREET, PROCEED ANDERSON STREET, TURN RIGHT INTO NUGGET STREET, PROCEED NUGGET STREET, TURN LEFT INTO COMMISSIONER STREET (R24), PROCEED COMMISSIONER STREET, TURN RIGHT INTO RISSIK STREET (M9), PROCEED RISSIK STREET, TURN RIGHT INTO DE VILLIERS STREET, PROCEED DE VILLIERS STREET TURN LEFT INTO WANDERERS STREET, PROCEED WANDERERS STREET, TURN LEFT INTO NOORD STREET (JOHANNESBURG RAILWAY STATION TAXI RANK) OFF-LOAD, LOAD AND RETURN THE SAME ROUTE.</p>		



## transport

Department:  
Transport  
Province of KwaZulu-Natal

## GAZETTE

LGKZNG17-2023-JUL

REGION: ALL

1) <b>Application Number:</b> APP0153832	2) <b>Gazette Number:</b> LGKZNG17-2023-JUL
3) <b>Applicant:</b> SA ZWANE <b>ID NO.</b> 7607225530083 <b>Association:</b> DUNDEE TRANSPORT ASSOCIATION	4) <b>Applicant Address:</b> PO BOX 1264 DUNDEE 3000
5) <b>Existing Licence Holder:</b> NOT APPLICABLE <b>ID NO.</b> NOT APPLICABLE	6) <b>Existing Licence Holder Address:</b> NOT APPLICABLE
7) <b>Type of application:</b> ADD AUTHORISATIONS/ROUTES	8) <b>Operating Licence Number:</b> LGKZN0203000029
9) <b>Vehicle Type:</b> MINIBUS	10) 1 X 15 (SEATED) + 0 (STANDING)
11) <b>Region:</b> UMZINYATHI	
12.1	<p>21004P2207CF00047599 - DUNDEE TO ANNIEVILLE</p> <p>ALTERNATIVE 1 FROM DUNDEE TAXI RANK TURN RIGHT INTO SMITH STREET, PROCEED ALONG SMITH STREET, TURN RIGHT INTO VICTORIA STREET (R68), PROCEED ALONG VICTORIA STREET (R68), TURN RIGHT INTO KARL LANDMAN STREET, PROCEED ALONG KARL LANDMAN STREET, FOLLOW R68 TURN RIGHT INTO R621 PROCEED ALONG R621 TO HATTINGSBURT, FOLLOW R621 TO DANNHAUSER, FOLLOW R621, TURN RIGHT INTO P38, PROCEED ALONG P38 TO ANNIEVILLE, KWAMDAKANE TAXI RANK, OFFLOAD, LOAD AND RETURN ALONG THE FORWARD ROUTE IN REVERSE.</p> <p>CONDITIONS: NO PICK UP ALLOWED AT ANNIEVILLE AS PER THE INSTRUCTION OF DUNDEE TAXI ASSOCIATION.</p> <p>ALTERNATIVE 2 FROM DUNDEE TAXI RANK TURN RIGHT INTO SMITH STREET, PROCEED ALONG SMITH STREET, TURN RIGHT INTO VICTORIA STREET (R68), PROCEED ALONG VICTORIA STREET (R68), TURN LEFT INTO BROWNING STREET, PROCEED ALONG BROWNING STREET, TURN RIGHT INTO UNION STREET, PROCEED ALONG UNION STREET, TURN LEFT INTO ARGYLE STREET, PROCEED ALONG ARGYLE STREET TO P272 FOLLOW P272 TO ANNIEVILLE, KWAMDAKANE TAXI RANK, OFFLOAD, LOAD AND RETURN ALONG FORWARD ROUTE IN REVERSE.</p>
12.2	<p>KZPRERC2725833 - DUNDEE TO STRATHFORD FARM</p> <p>FROM DUNDEE TAXI RANK TURN RIGHT INTO SMITH STREET, FROM SMITH STREET TURN LEFT INTO COMMERCIAL STREET FOLLOW R33 TO STRATHFORD FARM AND RETURN WITH PASSENGERS USING THE SAME ROUTE.</p>
12.3	<p>KZPRERC2712211 - DUNDEE TO TUGELA FERRY</p> <p>FROM DUNDEE TAXI RANK TURN RIGHT INTO SMITH, PROCEED ALONG SMITH STREET, TURN RIGHT INTO VICTORIA STREET (R68), PROCEED ALONG VICTORIA STREET, LEFT INTO WILSON STREET (R33), PROCEED ALONG WILSON STREET, FOLLOW R33 TO HELPMERKAAR, FOLLOW R33 TO POMEROY PROCEED ALONG PASS POMEROY FOLLOW R33 TO TUGELA FERRY TAXI RANK AND RETURN ALONG ROUTE IN REVERSE.</p>
12.4	<p>2202DH21004R10050923 - DUNDEE TO DURBAN ALTERNATIVE ROUTE</p> <p>FROM DUNDEE TAXI RANK FOLLOW ROUTE UP TO THE N3, PROCEED WITH N3 TO CATO RIDGE, ALONG N3 OFF RAMP INTO M13, PROCEED WITH OLD MAIN ROAD (M31), TURN RIGHT INTO MOODLE STREET PINETOWN, AND OFFLOAD ONLY. PROCEED WITH MOODLE STREET, TURN RIGHT INTO OLD MAIN ROAD M31, PROCEED WITH OLD MAIN ROAD, TURN RIGHT INTO STAPPLETON ROAD (M5) PROCEED WITH STAPPLETON ROAD (M5), TURN LEFT INTO J. S. MARWICK HIGHWAY (M13), PROCEED WITH J. S. MARWICK HIGHWAY (M13) ONRAMP, INTO N3, PROCEED WITH N3 OFFRAMP INTO OLD DUTCH ROAD (M13), PROCEED WITH OLD DUTCH ROAD STRAIGHT INTO ALICE STREET, OFFLOAD ONLY AT YMCA. PROCEED WITH ALICE STREET (M4) TURN LEFT INTO ALBERT STREET, THEN UMGENI ROAD, TURN LEFT INTO CRABBLE STREET, TURN LEFT INTO OSBORNE STREET, OFFLOAD AND LOAD AND RETURN AS PER RETURN ROUTE BELOW AND THE REMAINDER OF THE FORWARD ROUTE IN REVERSE.</p> <p>ALTERNATIVE ROUTE FROM DUNDEE TAXI RANK FOLLOW THE SAME ROUTE UP TO POMEROY, PROCEED TO TUGELA FERRY, PROCEED TO KEATS DRIFT, PROCEED TO GREYTOWN, PROCEED TO NEW HANOVER, AND PROCEED TO PIETERMARITZBURG, ENTERING ALONG NEW GREYTOWN ROAD, PROCEED WITH NEW GREYTOWN ROAD TO ONRAMP TO N3, PROCEED WITH N3, BYPASS CATO RIDGE, PROCEED ALONG N3- OFF RAMP INTO M13, LEFT INTO OLD MAIN ROAD (M31), PROCEED WITH OLD MAIN ROAD (M31), TURN RIGHT INTO MOODLE STREET PINETOWN, OFFLOAD ONLY. PROCEED WITH MOODLE STREET, TURN RIGHT INTO OLD MAID ROAD (M31), PROCEED WITH OLD MAIN ROAD M31, TURN RIGHT INTO STAPPLETON ROAD (M5) PROCEED WITH STAPPLETON ROAD (M5), TURN LEFT INTO J. S. MARWICK HIGHWAY (M13), PROCEED WITH J. S. MARWICK HIGHWAY (M13), INTO N3, PROCEED WITH N3 OFFRAMP INTO OLD DUTCH ROAD (M13), PROCEED WITH OLD DUTCH ROAD STRAIGHT INTO ALICE STREET, OFFLOAD ONLY AT YMCA. PROCEED WITH ALICE STREET (M4) TURN LEFT INTO ALBERT STREET, THEN INTO UMGENI ROAD, TURN LEFT INTO CRABBLE STREET, TURN LEFT INTO OSBORNE STREET TO OSBORNE TAXI RANK, OFFLOAD AND LOAD AND RETURN AS PER RETURN ROUTE AND THE REMAINDER OF THE FORWARD ROUTE IN REVERSE.</p> <p>CONDITIONS/RESTRICTIONS NO PICKING UP OF PASSENGERS IS ALLOWED ON THE FORWARD JOURNEY, NO SETTING DOWN OF PASSENGERS IS PERMITTED ON THE RETURN JOURNEY BETWEEN DUNDEE AND DURBAN.</p> <p>RETURN ROUTE FROM DURBAN TO DUNDEE FROM OSBOURNE STREET TAXI RANK INTO FIRST AVENUE JOIN EPSON ROAD, UMGENI ROAD INTO LEOPOLD STREET, CANONGATE ROAD, INTO THE WESTERN FREEWAY (N3) AND PROCEED ALONG N3 AND THE REMAINDER OF THE FORWARD ROUTE IN REVERSE.</p>



## transport

Department:  
Transport  
Province of KwaZulu-Natal

## GAZETTE

LGKZNG17-2023-JUL

REGION: ALL

- 12.5 KZPRERC2908309 - DUNDEE TO JOHANNESBURG
- ALTERNATIVE 1  
FROM DUNDEE TAXI RANK TURN RIGHT INTO SMITH STREET, PROCEED WITH SMITH STREET, TURN RIGHT INTO VICTORIA STREET (R68), PROCEED WITH VICTORIA STREET (R68), TURN INTO KARL LANDMAN STREET (R68), FOLLOW R68, TURN RIGHT INTO R621, FOLLOW R621 TO HATTING SPRUIT, FOLLOW R621 TO DANHAUSER, FOLLOW R621 TO N11, TURN RIGHT TO N11, FOLLOW N11 TO NEWCASTLE, TURN LEFT ONTO R34 (MEMEL), PROCEED TO R34 TO MEMEL, FOLLOW R34 TO VREDE, FOLLOW R34 TO CORNELIA (R103), FOLLOW R103 TO VILLIERS, PROCEED TO VILLIERS TURN RIGHT ONTO N3, FOLLOW N3 TO HEIDELBERG, FOLLOW N3 TO JOHANNESBURG, PROCEED WITH N3 TURN RIGHT ONTO M2, PROCEED WITH M2, OFFRAMP ONTO SIEMERT ROAD (M31), PROCEED SIEMERT ROAD, FOLLOW INTO END STREET, PROCEED WITH END STREET, OFFRAMP ONTO ANDERSON STREET, PROCEED ANDERSON STREET, TURN RIGHT INTO NUGGET STREET, PROCEED NUGGET STREET, TURN LEFT INTO COMMISSIONER STREET (R24), PROCEED COMMISSIONER STREET, TURN RIGHT INTO RISSIK STREET (M9), PROCEED RISSIK STREET TURN RIGHT TO DE VILLIERS STREET PROCEED DE VILLIERS STREET, TURN LEFT INTO WANDERERS STREET, PROCEED WANDERERS STREET TURN LEFT INTO NOORD STREET (JOHANNESBURG RAILWAY STATION TAXI RANK) OFF-LOAD AND RETURN THE SAME ROUTE.
- ALTERNATIVE 2  
FROM DUNDEE TAXI RANK TURN RIGHT INTO SMITH STREET, PROCEED WITH SMITH STREET, TURN RIGHT INTO VICTORIA STREET (R68), PROCEED WITH VICTORIA STREET (R68), TURN INTO KARL LANDMAN STREET (R68), FOLLOW (R68), TURN RIGHT INTO R621, FOLLOW R621 TO HATTING SPRUIT, FOLLOW R621 TO DANHAUSER, FOLLOW R621 TO N11, TURN RIGHT ONTO N11, FOLLOW N11 TO NEWCASTLE BYPASS, PROCEED NEWCASTLE BYPASS, FOLLOW N11 TO VOLKRUST (LAINGSNEK STREET), PROCEED LAINGSNEK STREET TURN LEFT INTO JOUBERT STREET TURN RIGHT INTO DAN PIENAAR STREET (R543), PROCEED DAN PIENAAR STREET TURN RIGHT ONTO R23 TO STANDERTON (BOTHAS STREET), PROCEED BOTHAS STREET LEFT INTO LOMBARD STREET, PROCEED LOMBARD STREET, TURN LEFT INTO KROG STREET, PROCEED KROG STREET, EXIT STANDERTON ON R23, FOLLOW R23 PAST GREYLINGSTAD, FOLLOW R23 PAST BALFOUR, FOLLOW R23 TO HEIDELBERG, AT HEIDELBERG TURN RIGHT ONTO N3 TOWARDS JOHANNESBURG, FOLLOW N3 TO JOHANNESBURG, PROCEED N3 TURN RIGHT ONTO M2, PROCEED M2 OFFRAMP ONTO SIEMERT ROAD (M31), PROCEED SIEMERT ROAD, FOLLOW INTO END STREET, PROCEED END STREET OFFRAMP ONTO ANDERSON STREET, PROCEED ANDERSON STREET, TURN RIGHT INTO NUGGET STREET, PROCEED NUGGET STREET, TURN LEFT INTO COMMISSIONER STREET (R24), PROCEED COMMISSIONER STREET, TURN RIGHT INTO RISSIK STREET (M9), PROCEED RISSIK STREET, TURN RIGHT INTO DE VILLIERS STREET, PROCEED DE VILLIERS STREET TURN LEFT INTO WANDERERS STREET, PROCEED WANDERERS STREET, TURN LEFT INTO NOORD STREET (JOHANNESBURG RAILWAY STATION TAXI RANK) OFF-LOAD, LOAD AND RETURN THE SAME ROUTE.





## transport

Department:  
Transport  
Province of KwaZulu-Natal

## GAZETTE

LGKZNG17-2023-JUL

REGION: ALL

1) <b>Application Number:</b> APP0153836	2) <b>Gazette Number:</b> LGKZNG17-2023-JUL
3) <b>Applicant:</b> SN ZWANE <b>ID NO.</b> 7204065608086 <b>Association:</b> DUNDEE TRANSPORT ASSOCIATION	4) <b>Applicant Address:</b> PO BOX 1264 DUNDEE KWAZULU-NATAL 3000
5) <b>Existing Licence Holder:</b> NOT APPLICABLE <b>ID NO.</b> NOT APPLICABLE	6) <b>Existing Licence Holder Address:</b> NOT APPLICABLE
7) <b>Type of application:</b> ADD AUTHORISATIONS/ROUTES	8) <b>Operating Licence Number:</b> LGKZN0203001032
9) <b>Vehicle Type:</b> MINIBUS	10) 1 X 15 (SEATED) + 0 (STANDING)
11) <b>Region:</b> UMZINYATHI	
12.1	<p>21004P2207CF00047599 - DUNDEE TO ANNIEVILLE</p> <p>ALTERNATIVE 1 FROM DUNDEE TAXI RANK TURN RIGHT INTO SMITH STREET, PROCEED ALONG SMITH STREET, TURN RIGHT INTO VICTORIA STREET (R68), PROCEED ALONG VICTORIA STREET (R68), TURN RIGHT INTO KARL LANDMAN STREET, PROCEED ALONG KARL LANDMAN STREET, FOLLOW R68 TURN RIGHT INTO R621 PROCEED ALONG R621 TO HATTINGSBURG, FOLLOW R621 TO DANHAUSER, FOLLOW R621, TURN RIGHT INTO P38, PROCEED ALONG P38 TO ANNIEVILLE, KWAMDAKANE TAXI RANK, OFFLOAD, LOAD AND RETURN ALONG THE FORWARD ROUTE IN REVERSE.</p> <p>CONDITIONS: NO PICK UP ALLOWED AT ANNIEVILLE AS PER THE INSTRUCTION OF DUNDEE TAXI ASSOCIATION.</p> <p>ALTERNATIVE 2 FROM DUNDEE TAXI RANK TURN RIGHT INTO SMITH STREET, PROCEED ALONG SMITH STREET, TURN RIGHT INTO VICTORIA STREET (R68), PROCEED ALONG VICTORIA STREET (R68), TURN LEFT INTO BROWNING STREET, PROCEED ALONG BROWNING STREET, TURN RIGHT INTO UNION STREET, PROCEED ALONG UNION STREET, TURN LEFT INTO ARGYLE STREET, PROCEED ALONG ARGYLE STREET TO P272 FOLLOW P272 TO ANNIEVILLE, KWAMDAKANE TAXI RANK, OFFLOAD, LOAD AND RETURN ALONG FORWARD ROUTE IN REVERSE.</p>
12.2	<p>2202DH21004R10050923 - DUNDEE TO DURBAN ALTERNATIVE ROUTE</p> <p>FROM DUNDEE TAXI RANK FOLLOW ROUTE UP TO THE N3, PROCEED WITH N3 TO CATO RIDGE, ALONG N3 OFF RAMP INTO M13, PROCEED WITH OLD MAIN ROAD (M31), TURN RIGHT INTO MOODLE STREET PINETOWN, AND OFFLOAD ONLY. PROCEED WITH MOODLE STREET, TURN RIGHT INTO OLD MAIN ROAD M31, PROCEED WITH OLD MAIN ROAD, TURN RIGHT INTO STAPPLETON ROAD (M5) PROCEED WITH STAPPLETON ROAD (M5), TURN LEFT INTO J. S. MARWICK HIGHWAY (M13), PROCEED WITH J. S. MARWICK HIGHWAY (M13) ONRAMP, INTO N3, PROCEED WITH N3 OFFRAMP INTO OLD DUTCH ROAD (M13), PROCEED WITH OLD DUTCH ROAD STRAIGHT INTO ALICE STREET, OFFLOAD ONLY AT YMCA. PROCEED WITH ALICE STREET (M4) TURN LEFT INTO ALBERT STREET, THEN UMGENI ROAD, TURN LEFT INTO CRABBLE STREET, TURN LEFT INTO OSBORNE STREET, OFFLOAD AND LOAD AND RETURN AS PER RETURN ROUTE BELOW AND THE REMAINDER OF THE FORWARD ROUTE IN REVERSE.</p> <p>ALTERNATIVE ROUTE FROM DUNDEE TAXI RANK FOLLOW THE SAME ROUTE UP TO POMEROY, PROCEED TO TUGELA FERRY, PROCEED TO KEATS DRIFT, PROCEED TO GREYTOWN, PROCEED TO NEW HANOVER, AND PROCEED TO PIETERMARITZBURG, ENTERING ALONG NEW GREYTOWN ROAD, PROCEED WITH NEW GREYTOWN ROAD TO ONRAMP TO N3, PROCEED WITH N3, BYPASS CATO RIDGE, PROCEED ALONG N3- OFF RAMP INTO M13, LEFT INTO OLD MAIN ROAD (M31), PROCEED WITH OLD MAIN ROAD (M31), TURN RIGHT INTO MOODLE STREET PINETOWN, OFFLOAD ONLY. PROCEED WITH MOODLE STREET, TURN RIGHT INTO OLD MAID ROAD (M31), PROCEED WITH OLD MAIN ROAD M31, TURN RIGHT INTO STAPPLETON ROAD (M5) PROCEED WITH STAPPLETON ROAD (M5), TURN LEFT INTO J. S. MARWICK HIGHWAY (M13), PROCEED WITH J. S. MARWICK HIGHWAY (M13), INTO N3, PROCEED WITH N3 OFFRAMP INTO OLD DUTCH ROAD (M13), PROCEED WITH OLD DUTCH ROAD STRAIGHT INTO ALICE STREET, OFFLOAD ONLY AT YMCA. PROCEED WITH ALICE STREET (M4) TURN LEFT INTO ALBERT STREET, THEN UMGENI ROAD, TURN LEFT INTO CRABBLE STREET, TURN LEFT INTO OSBORNE STREET TO OSBORNE TAXI RANK, OFFLOAD AND LOAD AND RETURN AS PER RETURN ROUTE AND THE REMAINDER OF THE FORWARD ROUTE IN REVERSE.</p> <p>CONDITIONS/RESTRICTIONS NO PICKING UP OF PASSENGERS IS ALLOWED ON THE FORWARD JOURNEY, NO SETTING DOWN OF PASSENGERS IS PERMITTED ON THE RETURN JOURNEY BETWEEN DUNDEE AND DURBAN.</p> <p>RETURN ROUTE FROM DURBAN TO DUNDEE FROM OSBOURNE STREET TAXI RANK INTO FIRST AVENUE JOIN EPSON ROAD, UMGENI ROAD INTO LEOPOLD STREET, CANONGATE ROAD, INTO THE WESTERN FREEWAY (N3) AND PROCEED ALONG N3 AND THE REMAINDER OF THE FORWARD ROUTE IN REVERSE.</p>
12.3	<p>KZPRERC2712211 - DUNDEE TO TUGELA FERRY</p> <p>FROM DUNDEE TAXI RANK TURN RIGHT INTO SMITH STREET, PROCEED ALONG SMITH STREET, TURN RIGHT INTO VICTORIA STREET (R68), PROCEED ALONG VICTORIA STREET, LEFT INTO WILSON STREET (R33), PROCEED ALONG WILSON STREET, FOLLOW R33 TO HELPMER, FOLLOW R33 TO POMEROY PROCEED ALONG PASS POMEROY FOLLOW R33 TO TUGELA FERRY TAXI RANK AND RETURN ALONG ROUTE IN REVERSE.</p>
12.4	<p>KZPRERC2908309 - DUNDEE TO JOHANNESBURG</p> <p>ALTERNATIVE 1 FROM DUNDEE TAXI RANK TURN RIGHT INTO SMITH STREET, PROCEED WITH SMITH STREET, TURN RIGHT INTO VICTORIA STREET (R68), PROCEED WITH VICTORIA STREET (R68), TURN INTO KARL LANDMAN STREET (R68), FOLLOW R68, TURN RIGHT INTO R621, FOLLOW R621 TO HATTING SPRUIT, FOLLOW R621 TO DANHAUSER, FOLLOW R621 TO N11, TURN RIGHT ONTO N11, FOLLOW N11 TO NEWCASTLE, TURN LEFT ONTO R34 (MEMEL), PROCEED TO R34 TO MEMEL, FOLLOW R34 TO VREDE, FOLLOW R34 TO CORNELIA (R103), FOLLOW R103 TO VILLIERS, PROCEED TO VILLIERS TURN RIGHT ONTO N3, FOLLOW N3 TO HEIDELBERG, FOLLOW N3 TO JOHANNESBURG, PROCEED WITH N3 TURN RIGHT ONTO M2, PROCEED WITH M2, OFFRAMP ONTO SIEMERT ROAD (M31), PROCEED SIEMERT ROAD, FOLLOW INTO END STREET, PROCEED WITH END STREET, OFFRAMP ONTO ANDERSON STREET, PROCEED ANDERSON STREET, TURN RIGHT INTO NUGGET STREET, PROCEED NUGGET STREET, TURN LEFT INTO COMMISSIONER STREET (R24), PROCEED COMMISSIONER STREET, TURN RIGHT INTO RISSIK STREET (M9), PROCEED RISSIK STREET TURN RIGHT TO DE VILLIERS STREET (JOHANNESBURG RAILWAY STATION TAXI RANK) OFF-LOAD AND RETURN THE SAME ROUTE.</p> <p>ALTERNATIVE 2 FROM DUNDEE TAXI RANK TURN RIGHT INTO SMITH STREET, PROCEED WITH SMITH STREET, TURN RIGHT INTO VICTORIA STREET (R68), PROCEED WITH VICTORIA STREET (R68), TURN INTO KARL LANDMAN STREET (R68), FOLLOW (R68), TURN RIGHT INTO R621, FOLLOW R621 TO HATTING SPRUIT, FOLLOW R621 TO DANHAUSER, FOLLOW R621 TO N11, TURN RIGHT ONTO N11, FOLLOW N11 TO NEWCASTLE BYPASS, PROCEED NEWCASTLE BYPASS, FOLLOW N11 TO VOLKRUST (LAINGSNEK STREET), PROCEED LAINGSNEK STREET TURN LEFT INTO JOUBERT STREET TURN RIGHT INTO DAN PIENAAR STREET (R543), PROCEED DAN PIENAAR STREET TURN RIGHT ONTO R23 TO STANDERTON (BOTH STREET), PROCEED BOTH STREET LEFT INTO LOMBARD STREET, PROCEED LOMBARD STREET, TURN LEFT INTO KROG STREET, PROCEED KROG STREET, EXIT STANDERTON ON R23, FOLLOW R23 PAST GREYLINGSTAD, FOLLOW R23 PAST BALFOUR, FOLLOW R23 TO HEIDELBERG, AT HEIDELBERG TURN RIGHT ONTO N3 TOWARDS JOHANNESBURG, FOLLOW N3 TO JOHANNESBURG, PROCEED N3 TURN RIGHT ONTO M2, PROCEED M2 OFFRAMP ONTO SIEMERT ROAD (M31), PROCEED SIEMERT ROAD, FOLLOW INTO END STREET, PROCEED END STREET OFFRAMP ONTO ANDERSON STREET, PROCEED ANDERSON STREET, TURN RIGHT INTO NUGGET STREET, PROCEED NUGGET STREET, TURN LEFT INTO COMMISSIONER STREET (R24), PROCEED COMMISSIONER STREET, TURN RIGHT INTO RISSIK STREET (M9), PROCEED RISSIK STREET, TURN RIGHT INTO DE VILLIERS STREET, PROCEED DE VILLIERS STREET TURN LEFT INTO WANDERERS STREET, PROCEED WANDERERS STREET, TURN LEFT INTO NOORD STREET (JOHANNESBURG RAILWAY STATION TAXI RANK) OFF-LOAD, LOAD AND RETURN THE SAME ROUTE.</p>





## transport

Department:  
Transport  
Province of KwaZulu-Natal

## GAZETTE

LGKZNG17-2023-JUL

REGION: ALL

1) <b>Application Number:</b> APP0153841	2) <b>Gazette Number:</b> LGKZNG17-2023-JUL
3) <b>Applicant:</b> S GUMBI <b>ID NO.</b> 0209261522087 <b>Association:</b> DUNDEE TRANSPORT ASSOCIATION	4) <b>Applicant Address:</b> PO BOX 1264 DUNDEE 3000
5) <b>Existing Licence Holder:</b> NOT APPLICABLE <b>ID NO.</b> NOT APPLICABLE	6) <b>Existing Licence Holder Address:</b> NOT APPLICABLE
7) <b>Type of application:</b> ADD AUTHORISATIONS/ROUTES	8) <b>Operating Licence Number:</b> LGKZN0203001043
9) <b>Vehicle Type:</b> MINIBUS	10) 1 X 15 (SEATED) + 0 (STANDING)
11) <b>Region:</b> UMZINYATHI	
12.1	<p>2202DH21004R10050923 - DUNDEE TO DURBAN ALTERNATIVE ROUTE</p> <p>FROM DUNDEE TAXI RANK FOLLOW ROUTE UP TO THE N3, PROCEED WITH N3 TO CATO RIDGE, ALONG N3 OFF RAMP INTO M13, PROCEED WITH OLD MAIN ROAD (M31), TURN RIGHT INTO MOODLE STREET PINETOWN, AND OFFLOAD ONLY. PROCEED WITH MOODLE STREET, TURN RIGHT INTO OLD MAIN ROAD M31, PROCEED WITH OLD MAIN ROAD, TURN RIGHT INTO STAPPLETON ROAD (M5) PROCEED WITH STAPPLETON ROAD (M5), TURN LEFT INTO J. S. MARWICK HIGHWAY (M13), PROCEED WITH J. S. MARWICK HIGHWAY (M13) ONRAMP, INTO N3, PROCEED WITH N3 OFFRAMP INTO OLD DUTCH ROAD (M13), PROCEED WITH OLD DUTCH ROAD STRAIGHT INTO ALICE STREET, OFFLOAD ONLY AT YMCA. PROCEED WITH ALICE STREET (M4) TURN LEFT INTO ALBERT STREET, THEN UMGENI ROAD, TURN LEFT INTO CRABBLE STREET, TURN LEFT INTO OSBORNE STREET, OFFLOAD AND LOAD AND RETURN AS PER RETURN ROUTE BELOW AND THE REMAINDER OF THE FORWARD ROUTE IN REVERSE.</p> <p>ALTERNATIVE ROUTE</p> <p>FROM DUNDEE TAXI RANK FOLLOW THE SAME ROUTE UP TO POMEROY, PROCEED TO TUGELA FERRY, PROCEED TO KEATS DRIFT, PROCEED TO GREYTOWN, PROCEED TO NEW HANOVER, AND PROCEED TO PIETERMARITZBURG, ENTERING ALONG NEW GREYTOWN ROAD, PROCEED WITH NEW GREYTOWN ROAD TO ONRAMP TO N3, PROCEED WITH N3, BYPASS CATO RIDGE, PROCEED ALONG N3- OFF RAMP INTO M13, LEFT INTO OLD MAIN ROAD (M31), PROCEED WITH OLD MAIN ROAD (M31), TURN RIGHT INTO MOODLE STREET PINETOWN, OFFLOAD ONLY. PROCEED WITH MOODLE STREET, TURN RIGHT INTO OLD MAID ROAD (M31), PROCEED WITH OLD MAIN ROAD M31, TURN RIGHT INTO STAPPLETON ROAD (M5) PROCEED WITH STAPPLETON ROAD (M5), TURN LEFT INTO J. S. MARWICK HIGHWAY (M13), PROCEED WITH J. S. MARWICK HIGHWAY (M13), INTO N3, PROCEED WITH N3 OFFRAMP INTO OLD DUTCH ROAD (M13), PROCEED WITH OLD DUTCH ROAD STRAIGHT INTO ALICE STREET, OFFLOAD ONLY AT YMCA. PROCEED WITH ALICE STREET (M4) TURN LEFT INTO ALBERT STREET, THEN INTO UMGENI ROAD, TURN LEFT INTO CRABBLE STREET, TURN LEFT INTO OSBORNE STREET TO OSBORNE TAXI RANK, OFFLOAD AND LOAD AND RETURN AS PER RETURN ROUTE AND THE REMAINDER OF THE FORWARD ROUTE IN REVERSE.</p> <p>CONDITIONS/RESTRICTIONS NO PICKING UP OF PASSENGERS IS ALLOWED ON THE FORWARD JOURNEY, NO SETTING DOWN OF PASSENGERS IS PERMITTED ON THE RETURN JOURNEY BETWEEN DUNDEE AND DURBAN.</p> <p>RETURN ROUTE FROM DURBAN TO DUNDEE FROM OSBOURNE STREET TAXI RANK INTO FIRST AVENUE, JOIN EPSON ROAD, UMGENI ROAD INTO LEOPOLD STREET, CANONGATE ROAD, INTO THE WESTERN FREEWAY (N3) AND PROCEED ALONG N3 AND THE REMAINDER OF THE FORWARD ROUTE IN REVERSE.</p>
12.2	<p>KZPRERC2712211 - DUNDEE TO TUGELA FERRY</p> <p>FROM DUNDEE TAXI RANK TURN RIGHT INTO SMITH, PROCEED ALONG SMITH STREET, TURN RIGHT INTO VICTORIA STREET (R68), PROCEED ALONG VICTORIA STREET, LEFT INTO WILSON STREET (R33), PROCEED ALONG WILSON STREET, FOLLOW R33 TO HELPMKAAR, FOLLOW R33 TO POMEROY PROCEED ALONG PASS POMEROY FOLLOW R33 TO TUGELA FERRY TAXI RANK AND RETURN ALONG ROUTE IN REVERSE.</p>
12.3	<p>KZPRERC2908309 - DUNDEE TO JOHANNESBURG</p> <p>ALTERNATIVE 1</p> <p>FROM DUNDEE TAXI RANK TURN RIGHT INTO SMITH STREET, PROCEED WITH SMITH STREET, TURN RIGHT INTO VICTORIA STREET (R68), PROCEED WITH VICTORIA STREET (R68), TURN INTO KARL LANDMAN STREET (R68), FOLLOW R68, TURN RIGHT INTO R621, FOLLOW R621 TO HATTING SPRUIT, FOLLOW R621 TO DANHAUSER, FOLLOW R621 TO N11, TURN RIGHT ONTO N11, FOLLOW N11 TO NEWCASTLE, TURN LEFT ONTO R34 (MEMEL), PROCEED TO R34 TO MEMEL, FOLLOW R34 TO VREDE, FOLLOW R34 TO CORNELIA (R103), FOLLOW R103 TO VILLIERS, PROCEED TO VILLIERS TURN RIGHT ONTO N3, FOLLOW N3 TO HEIDELBERG, FOLLOW N3 TO JOHANNESBURG, PROCEED WITH N3 TURN RIGHT ONTO M2, PROCEED WITH M2, OFFRAMP ONTO SIEMERT ROAD (M31), PROCEED SIEMERT ROAD, FOLLOW INTO END STREET, PROCEED WITH END STREET, OFFRAMP ONTO ANDERSON STREET, PROCEED ANDERSON STREET, TURN RIGHT INTO NUGGET STREET, PROCEED NUGGET STREET, TURN LEFT INTO COMMISSIONER STREET (R24), PROCEED COMMISSIONER STREET, TURN RIGHT INTO RISSIK STREET (M9), PROCEED RISSIK STREET TURN RIGHT TO DE VILLIERS STREET PROCEED DE VILLIERS STREET, TURN LEFT INTO WANDERERS STREET, PROCEED WANDERERS STREET TURN LEFT INTO NOORD STREET (JOHANNESBURG RAILWAY STATION TAXI RANK) OFF-LOAD AND RETURN THE SAME ROUTE.</p> <p>ALTERNATIVE 2</p> <p>FROM DUNDEE TAXI RANK TURN RIGHT INTO SMITH STREET, PROCEED WITH SMITH STREET, TURN RIGHT INTO VICTORIA STREET (R68), PROCEED WITH VICTORIA STREET (R68), TURN INTO KARL LANDMAN STREET (R68), FOLLOW (R68), TURN RIGHT INTO R621, FOLLOW R621 TO HATTING SPRUIT, FOLLOW R621 TO DANHAUSER, FOLLOW R621 TO N11, TURN RIGHT ONTO N11, FOLLOW N11 TO NEWCASTLE BYPASS, PROCEED NEWCASTLE BYPASS, FOLLOW N11 TO VOLKRUST (LAINGSNEK STREET), PROCEED LAINGSNEK STREET TURN LEFT INTO JOUBERT STREET TURN RIGHT INTO DAN PIENAAR STREET (R543), PROCEED DAN PIENAAR STREET TURN RIGHT ONTO R23 TO STANDERTON (BOTHAS STREET), PROCEED BOTHAS STREET LEFT INTO LOMBARD STREET, PROCEED LOMBARD STREET, TURN LEFT INTO KROG STREET, PROCEED KROG STREET, EXIT STANDERTON ON R23, FOLLOW R23 PAST GREYLINGSTAD, FOLLOW R23 PAST BALFOUR, FOLLOW R23 TO HEIDELBERG, AT HEIDELBERG TURN RIGHT ONTO N3 TOWARDS JOHANNESBURG, FOLLOW N3 TO JOHANNESBURG, PROCEED N3 TURN RIGHT ONTO M2, PROCEED M2 OFFRAMP ONTO SIEMERT ROAD (M31), PROCEED SIEMERT ROAD, FOLLOW INTO END STREET, PROCEED END STREET OFFRAMP ONTO ANDERSON STREET, PROCEED ANDERSON STREET, TURN RIGHT INTO NUGGET STREET, PROCEED NUGGET STREET, TURN LEFT INTO COMMISSIONER STREET (R24), PROCEED COMMISSIONER STREET, TURN RIGHT INTO RISSIK STREET (M9), PROCEED RISSIK STREET, TURN RIGHT INTO DE VILLIERS STREET, PROCEED DE VILLIERS STREET TURN LEFT INTO WANDERERS STREET, PROCEED WANDERERS STREET, TURN LEFT INTO NOORD STREET (JOHANNESBURG RAILWAY STATION TAXI RANK) OFF-LOAD, LOAD AND RETURN THE SAME ROUTE.</p>



## transport

Department:  
Transport  
Province of KwaZulu-Natal

## GAZETTE

LGKZNG17-2023-JUL

REGION: ALL

1) <b>Application Number:</b> APP0153843	2) <b>Gazette Number:</b> LGKZNG17-2023-JUL
3) <b>Applicant:</b> SA ZWANE <b>ID NO.</b> 7607225530083 <b>Association:</b> DUNDEE TRANSPORT ASSOCIATION	4) <b>Applicant Address:</b> PO BOX 1264 DUNDEE 3000
5) <b>Existing Licence Holder:</b> NOT APPLICABLE <b>ID NO.</b> NOT APPLICABLE	6) <b>Existing Licence Holder Address:</b> NOT APPLICABLE
7) <b>Type of application:</b> ADD AUTHORISATIONS/ROUTES	8) <b>Operating Licence Number:</b> LGKZN0203000312
9) <b>Vehicle Type:</b> MINIBUS	10) 1 X 15 (SEATED) + 0 (STANDING)
11) <b>Region:</b> UMZINYATHI	
12.1	21004P2100F510047349 - DUNDEE TO DANNHAUSER  FROM DUNDEE TAXI RANK TURN RIGHT INTO SMITH STREET, PROCEED ALONG SMITH STREET, TURN RIGHT INTO VICTORIA STREET (R68), PROCEED ALONG VICTORIA STREET (R68), TURN INTO KARL LANDMAN, PROCEED ALONG KARL LANDMAN STREET, FOLLOW R68 TURN RIGHT INTO R621, PROCEED ALONG R621 TO HATTINGSPRUIT, FOLLOW R621 TO DANNHAUSER, ACROSS THE BRIDGE INTO DANNHAUSER, TURN LEFT INTO MAIN STREET (R204) AND PROCEED TO DANNHAUSER TAXI RANK, OFF LOAD AND RETURN ALONG THE FORWARD ROUTE IN REVERSE.
12.2	21004P21003Q10047348 - DUNDEE TO POMEROY (VIA HELPMKAAR)  FROM DUNDEE TAXI RANK TURN RIGHT INTO SMITH STREET, PROCEED ALONG SMITH STREET, TURN RIGHT INTO VICTORIA STREET (R68), PROCEED ALONG VICTORIA STREET, LEFT INTO WILSON STREET (R33), PROCEED ALONG WILSON STREET, FOLLOW R33 TO HELPMKAAR, FOLLOW R33 TO POMEROY, TURN INTO SHEPSTONE STREET, PROCEED ALONG SHEPSTONE STREET, TURN LEFT INTO POMEROY TAXI RANK AND RETURN ALONG THE FORWARD ROUTE IN REVERSE.
12.3	KZPRERC2712211 - DUNDEE TO TUGELA FERRY FROM DUNDEE TAXI RANK TURN RIGHT INTO SMITH, PROCEED ALONG SMITH STREET, TURN RIGHT INTO VICTORIA STREET (R68), PROCEED ALONG VICTORIA STREET, LEFT INTO WILSON STREET (R33), PROCEED ALONG WILSON STREET, FOLLOW R33 TO HELPMKAAR, FOLLOW R33 TO POMEROY PROCEED ALONG PASS POMEROY FOLLOW R33 TO TUGELA FERRY TAXI RANK AND RETURN ALONG ROUTE IN REVERSE.
12.4	2202DH21004R10050923 - DUNDEE TO DURBAN ALTERNATIVE ROUTE  FROM DUNDEE TAXI RANK FOLLOW ROUTE UP TO THE N3, PROCEED WITH N3 TO CATO RIDGE, ALONG N3 OFF RAMP INTO M13, PROCEED WITH OLD MAIN ROAD (M31), TURN RIGHT INTO MOODLE STREET PINETOWN, AND OFFLOAD ONLY. PROCEED WITH MOODLE STREET, TURN RIGHT INTO OLD MAIN ROAD M31, PROCEED WITH OLD MAIN ROAD, TURN RIGHT INTO STAPPLETON ROAD (M5) PROCEED WITH STAPPLETON ROAD (M5), TURN LEFT INTO J. S. MARWICK HIGHWAY (M13), PROCEED WITH J. S. MARWICK HIGHWAY (M13) ONRAMP, INTO N3, PROCEED WITH N3 OFFRAMP INTO OLD DUTCH ROAD (M13), PROCEED WITH OLD DUTCH ROAD STRAIGHT INTO ALICE STREET, OFFLOAD ONLY AT YMCA. PROCEED WITH ALICE STREET (M4) TURN LEFT INTO ALBERT STREET, THEN UMGENI ROAD, TURN LEFT INTO CRABBLE STREET, TURN LEFT INTO OSBORNE STREET, OFFLOAD AND LOAD AND RETURN AS PER RETURN ROUTE BELOW AND THE REMAINDER OF THE FORWARD ROUTE IN REVERSE.  ALTERNATIVE ROUTE FROM DUNDEE TAXI RANK FOLLOW THE SAME ROUTE UP TO POMEROY, PROCEED TO TUGELA FERRY, PROCEED TO KEATS DRIFT, PROCEED TO GREYTOWN, PROCEED TO NEW HANOVER, AND PROCEED TO PIETERMARITZBURG, ENTERING ALONG NEW GREYTOWN ROAD, PROCEED WITH NEW GREYTOWN ROAD TO ONRAMP TO N3, PROCEED WITH N3, BYPASS CATO RIDGE, PROCEED ALONG N3- OFF RAMP INTO M13, LEFT INTO OLD MAIN ROAD (M31), PROCEED WITH OLD MAIN ROAD (M31), TURN RIGHT INTO MOODLE STREET PINETOWN, OFFLOAD ONLY. PROCEED WITH MOODLE STREET, TURN RIGHT INTO OLD MAID ROAD (M31), PROCEED WITH OLD MAIN ROAD M31, TURN RIGHT INTO STAPPLETON ROAD (M5) PROCEED WITH STAPPLETON ROAD (M5), TURN LEFT INTO J. S. MARWICK HIGHWAY (M13), PROCEED WITH J. S. MARWICK HIGHWAY (M13), INTO N3, PROCEED WITH N3 OFFRAMP INTO OLD DUTCH ROAD (M13), PROCEED WITH OLD DUTCH ROAD STRAIGHT INTO ALICE STREET, OFFLOAD ONLY AT YMCA. PROCEED WITH ALICE STREET (M4) TURN LEFT INTO ALBERT STREET, THEN INTO UMGENI ROAD, TURN LEFT INTO CRABBLE STREET, TURN LEFT INTO OSBORNE STREET TO OSBORNE TAXI RANK, OFFLOAD AND LOAD AND RETURN AS PER RETURN ROUTE AND THE REMAINDER OF THE FORWARD ROUTE IN REVERSE.  CONDITIONS/RESTRICTIONS NO PICKING UP OF PASSENGERS IS ALLOWED ON THE FORWARD JOURNEY, NO SETTING DOWN OF PASSENGERS IS PERMITTED ON THE RETURN JOURNEY BETWEEN DUNDEE AND DURBAN. RETURN ROUTE FROM DURBAN TO DUNDEE FROM OSBOURNE STREET TAXI RANK INTO FIRST AVENUE JOIN EPSON ROAD, UMGENI ROAD INTO LEOPOLD STREET, CANONGATE ROAD, INTO THE WESTERN FREEWAY (N3) AND PROCEED ALONG N3 AND THE REMAINDER OF THE FORWARD ROUTE IN REVERSE.
12.5	21004P2100F610047346 - DUNDEE TO NEWCASTLE  FROM DUNDEE TAXI RANK TURN RIGHT INTO SMITH STREET, PROCEED ALONG SMITH STREET, TURN RIGHT INTO VICTORIA STREET (R68), PROCEED ALONG VICTORIA STREET (R68), TURN RIGHT INTO KARL LANDMAN STREET, PROCEED ALONG KARL LANDMAN, FOLLOW R68 TURN RIGHT INTO R621 PROCEED ALONG R621 TO HATTINGSPRUIT, FOLLOW R621 TO DANNHAUSER, FOLLOW R621 TO N11, TURN RIGHT INTO N11, FOLLOW N11 TO NEWCASTLE OFF RAMP, LEFT TO NEWCASTLE (ALLEN STREET), PROCEED ALONG ALLEN STREET TURN LEFT INTO TERMINUS STREET, PROCEED ALONG TERMINUS STREET, TURN RIGHT INTO NEWCASTLE TAXI RANK, OFFLOAD, LOAD AND RETURN ALONG THE FORWARD ROUTE IN REVERSE.



## transport

Department:  
Transport  
Province of KwaZulu-Natal

## GAZETTE

LGKZNG17-2023-JUL

REGION: ALL

12.6	<p>KZPRERC2908309 - DUNDEE TO JOHANNESBURG</p> <p>ALTERNATIVE 1</p> <p>FROM DUNDEE TAXI RANK TURN RIGHT INTO SMITH STREET, PROCEED WITH SMITH STREET, TURN RIGHT INTO VICTORIA STREET (R68), PROCEED WITH VICTORIA STREET (R68), TURN INTO KARL LANDMAN STREET (R68), FOLLOW R68, TURN RIGHT INTO R621, FOLLOW R621 TO HATTING SPRUIT, FOLLOW R621 TO DANHAUSER, FOLLOW R621 TO N11, TURN RIGHT TO N11, FOLLOW N11 TO NEWCASTLE, TURN LEFT ONTO R34 (MEMEL), PROCEED TO R34 TO MEMEL, FOLLOW R34 TO VREDE, FOLLOW R34 TO CORNELIA (R103), FOLLOW R103 TO VILLIERS, PROCEED TO VILLIERS TURN RIGHT ONTO N3, FOLLOW N3 TO HEIDELBERG, FOLLOW N3 TO JOHANNESBURG, PROCEED WITH N3 TURN RIGHT ONTO M2, PROCEED WITH M2, OFFRAMP ONTO SIEMERT ROAD (M31), PROCEED SIEMERT ROAD, FOLLOW INTO END STREET, PROCEED WITH END STREET, OFFRAMP ONTO ANDERSON STREET, PROCEED ANDERSON STREET, TURN RIGHT INTO NUGGET STREET, PROCEED NUGGET STREET, TURN LEFT INTO COMMISSIONER STREET (R24), PROCEED COMMISSIONER STREET, TURN RIGHT INTO RISSIK STREET (M9), PROCEED RISSIK STREET TURN RIGHT TO DE VILLIERS STREET PROCEED DE VILLIERS STREET, TURN LEFT INTO WANDERERS STREET, PROCEED WANDERERS STREET TURN LEFT INTO NOORD STREET (JOHANNESBURG RAILWAY STATION TAXI RANK) OFF-LOAD AND RETURN THE SAME ROUTE.</p> <p>ALTERNATIVE 2</p> <p>FROM DUNDEE TAXI RANK TURN RIGHT INTO SMITH STREET, PROCEED WITH SMITH STREET, TURN RIGHT INTO VICTORIA STREET (R68), PROCEED WITH VICTORIA STREET (R68), TURN INTO KARL LANDMAN STREET (R68), FOLLOW (R68), TURN RIGHT INTO R621, FOLLOW R621 TO HATTING SPRUIT, FOLLOW R621 TO DANHAUSER, FOLLOW R621 TO N11, TURN RIGHT ONTO N11, FOLLOW N11 TO NEWCASTLE BYPASS, PROCEED NEWCASTLE BYPASS, FOLLOW N11 TO VOLKRUST (LAINGSNEK STREET), PROCEED LAINGSNEK STREET TURN LEFT INTO JOUBERT STREET TURN RIGHT INTO DAN PIENAAR STREET (R543), PROCEED DAN PIENAAR STREET TURN RIGHT ONTO R23 TO STANDERTON (BOTH STREET), PROCEED BOTH STREET LEFT INTO LOMBARD STREET, PROCEED LOMBARD STREET, TURN LEFT INTO KROG STREET, PROCEED KROG STREET, EXIT STANDERTON ON R23, FOLLOW R23 PAST GREYLINGSTAD, FOLLOW R23 PAST BALFOUR, FOLLOW R23 TO HEIDELBERG, AT HIEDELBERG TURN RIGHT ONTO N3 TOWARDS JOHANNESBURG, FOLLOW N3 TO JOHANNESBURG, PROCEED N3 TURN RIGHT ONTO M2, PROCEED M2 OFFRAMP ONTO SIEMERT ROAD (M31), PROCEED SIEMERT ROAD, FOLLOW INTO END STREET, PROCEED END STREET OFFRAMP ONTO ANDERSON STREET, PROCEED ANDERSON STREET, TURN RIGHT INTO NUGGET STREET, PROCEED NUGGET STREET, TURN LEFT INTO COMMISSIONER STREET (R24), PROCEED COMMISSIONER STREET, TURN RIGHT INTO RISSIK STREET (M9), PROCEED RISSIK STREET, TURN RIGHT INTO DE VILLIERS STREET, PROCEED DE VILLIERS STREET TURN LEFT INTO WANDERERS STREET, PROCEED WANDERERS STREET, TURN LEFT INTO NOORD STREET (JOHANNESBURG RAILWAY STATION TAXI RANK) OFF-LOAD, LOAD AND RETURN THE SAME ROUTE.</p>
------	---



## transport

Department:  
Transport  
Province of KwaZulu-Natal

## GAZETTE

LGKZNG17-2023-JUL

REGION: ALL

1) <b>Application Number:</b> APP0153846	2) <b>Gazette Number:</b> LGKZNG17-2023-JUL
3) <b>Applicant:</b> S GUMBI <b>ID NO.</b> 0209261522087 <b>Association:</b> DUNDEE TRANSPORT ASSOCIATION	4) <b>Applicant Address:</b> PO BOX 1264 DUNDEE 3000
5) <b>Existing Licence Holder:</b> NOT APPLICABLE <b>ID NO.</b> NOT APPLICABLE	6) <b>Existing Licence Holder Address:</b> NOT APPLICABLE
7) <b>Type of application:</b> ADD AUTHORISATIONS/ROUTES	8) <b>Operating Licence Number:</b> LGKZN0203000357
9) <b>Vehicle Type:</b> MINIBUS	10) 1 X 15 (SEATED) + 0 (STANDING)
11) <b>Region:</b> UMZINYATHI	
12.1	KZPRERC2712211 - DUNDEE TO TUGELA FERRY FROM DUNDEE TAXI RANK TURN RIGHT INTO SMITH, PROCEED ALONG SMITH STREET, TURN RIGHT INTO VICTORIA STREET (R68), PROCEED ALONG VICTORIA STREET, LEFT INTO WILSON STREET (R33), PROCEED ALONG WILSON STREET, FOLLOW R33 TO HELPMKAAR, FOLLOW R33 TO POMEROY PROCEED ALONG PASS POMEROY FOLLOW R33 TO TUGELA FERRY TAXI RANK AND RETURN ALONG ROUTE IN REVERSE.
12.2	KZPRERC2725833 - DUNDEE TO STRATHFORD FARM FROM DUNDEE TAXI RANK TURN RIGHT INTO SMITH STREET, FROM SMITH STREET TURN LEFT INTO COMMERCIAL STREET FOLLOW R33 TO STRATHFORD FARM AND RETURN WITH PASSENGERS USING THE SAME ROUTE.
12.3	KZPRERC2908309 - DUNDEE TO JOHANNESBURG ALTERNATIVE 1 FROM DUNDEE TAXI RANK TURN RIGHT INTO SMITH STREET, PROCEED WITH SMITH STREET, TURN RIGHT INTO VICTORIA STREET (R68), PROCEED WITH VICTORIA STREET (R68), TURN INTO KARL LANDMAN STREET (R68), FOLLOW R68, TURN RIGHT INTO R621, FOLLOW R621 TO HATTING SPRUIT, FOLLOW R621 TO DANHAUSER, FOLLOW R621 TO N11, TURN RIGHT ONTO N11, FOLLOW N11 TO NEWCASTLE, TURN LEFT ONTO R34 (MEMEL), PROCEED TO R34 TO MEMEL, FOLLOW R34 TO VREDE, FOLLOW R34 TO CORNELIA (R103), FOLLOW R103 TO VILLIERS, PROCEED TO VILLIERS TURN RIGHT ONTO N3, FOLLOW N3 TO HEIDELBERG, FOLLOW N3 TO JOHANNESBURG, PROCEED WITH N3 TURN RIGHT ONTO M2, PROCEED WITH M2, OFFRAMP ONTO SIEMERT ROAD (M31), PROCEED SIEMERT ROAD, FOLLOW INTO END STREET, PROCEED WITH END STREET, OFFRAMP ONTO ANDERSON STREET, PROCEED ANDERSON STREET, TURN RIGHT INTO NUGGET STREET, PROCEED NUGGET STREET, TURN LEFT INTO COMMISSIONER STREET (R24), PROCEED COMMISSIONER STREET, TURN RIGHT INTO RISSIK STREET (M9), PROCEED RISSIK STREET TURN RIGHT TO DE VILLIERS STREET PROCEED DE VILLIERS STREET, TURN LEFT INTO WANDERERS STREET, PROCEED WANDERERS STREET TURN LEFT INTO NOORD STREET (JOHANNESBURG RAILWAY STATION TAXI RANK) OFF-LOAD AND RETURN THE SAME ROUTE. ALTERNATIVE 2 FROM DUNDEE TAXI RANK TURN RIGHT INTO SMITH STREET, PROCEED WITH SMITH STREET, TURN RIGHT INTO VICTORIA STREET (R68), PROCEED WITH VICTORIA STREET (R68), TURN INTO KARL LANDMAN STREET (R68), FOLLOW (R68), TURN RIGHT INTO R621, FOLLOW R621 TO HATTING SPRUIT, FOLLOW R621 TO DANHAUSER, FOLLOW R621 TO N11, TURN RIGHT ONTO N11, FOLLOW N11 TO NEWCASTLE BYPASS, PROCEED NEWCASTLE BYPASS, FOLLOW N11 TO VOLKRUST (LAINGSNEK STREET), PROCEED LAINGSNEK STREET TURN LEFT INTO JOUBERT STREET TURN RIGHT INTO DAN PIENAAR STREET (R543), PROCEED DAN PIENAAR STREET TURN RIGHT ONTO R23 TO STANDERTON (BOTH STREET), PROCEED BOTH STREET LEFT INTO LOMBARD STREET, PROCEED LOMBARD STREET, TURN LEFT INTO KROG STREET, PROCEED KROG STREET, EXIT STANDERTON ON R23, FOLLOW R23 PAST GREYLINGSTAD, FOLLOW R23 PAST BALFOUR, FOLLOW R23 TO HEIDELBERG, AT HEIDELBERG TURN RIGHT ONTO N3 TOWARDS JOHANNESBURG, FOLLOW N3 TO JOHANNESBURG, PROCEED N3 TURN RIGHT ONTO M2, PROCEED M2 OFFRAMP ONTO SIEMERT ROAD (M31), PROCEED SIEMERT ROAD, FOLLOW INTO END STREET, PROCEED END STREET OFFRAMP ONTO ANDERSON STREET, PROCEED ANDERSON STREET, TURN RIGHT INTO NUGGET STREET, PROCEED NUGGET STREET, TURN LEFT INTO COMMISSIONER STREET (R24), PROCEED COMMISSIONER STREET, TURN RIGHT INTO RISSIK STREET (M9), PROCEED RISSIK STREET, TURN RIGHT INTO DE VILLIERS STREET, PROCEED DE VILLIERS STREET TURN LEFT INTO WANDERERS STREET, PROCEED WANDERERS STREET, TURN LEFT INTO NOORD STREET (JOHANNESBURG RAILWAY STATION TAXI RANK) OFF-LOAD, LOAD AND RETURN THE SAME ROUTE.



## transport

Department:  
Transport  
Province of KwaZulu-Natal

## GAZETTE

LGKZNG17-2023-JUL

REGION: ALL

1) <b>Application Number:</b> APP0153847	2) <b>Gazette Number:</b> LGKZNG17-2023-JUL
3) <b>Applicant:</b> MB MTHEMBU <b>ID NO.</b> 6403155960081 <b>Association:</b> DUNDEE TRANSPORT ASSOCIATION	4) <b>Applicant Address:</b> P O BOX 1264 DUNDEE KWA-ZULU NATAL 3000
5) <b>Existing Licence Holder:</b> NOT APPLICABLE <b>ID NO.</b> NOT APPLICABLE	6) <b>Existing Licence Holder Address:</b> NOT APPLICABLE
7) <b>Type of application:</b> ADD AUTHORISATIONS/ROUTES	8) <b>Operating Licence Number:</b> LGKZN0203001074
9) <b>Vehicle Type:</b> MINIBUS	10) 1 X 15 (SEATED) + 0 (STANDING)
11) <b>Region:</b> UMZINYATHI	
12.1	KZPRERC2725833 - DUNDEE TO STRATHFORD FARM  FROM DUNDEE TAXI RANK TURN RIGHT INTO SMITH STREET, FROM SMITH STREET TURN LEFT INTO COMMERCIAL STREET FOLLOW R33 TO STRATHFORD FARM AND RETURN WITH PASSENGERS USING THE SAME ROUTE.
12.2	KZPRERC2712211 - DUNDEE TO TUGELA FERRY  FROM DUNDEE TAXI RANK TURN RIGHT INTO SMITH, PROCEED ALONG SMITH STREET, TURN RIGHT INTO VICTORIA STREET (R68), PROCEED ALONG VICTORIA STREET, LEFT INTO WILSON STREET (R33), PROCEED ALONG WILSON STREET, FOLLOW R33 TO HELPMKAAR, FOLLOW R33 TO POMEROY PROCEED ALONG PASS POMEROY FOLLOW R33 TO TUGELA FERRY TAXI RANK AND RETURN ALONG ROUTE IN REVERSE.
12.3	KZPRERC2908309 - DUNDEE TO JOHANNESBURG ALTERNATIVE 1 FROM DUNDEE TAXI RANK TURN RIGHT INTO SMITH STREET, PROCEED WITH SMITH STREET, TURN RIGHT INTO VICTORIA STREET (R68), PROCEED WITH VICTORIA STREET (R68), TURN INTO KARL LANDMAN STREET (R68), FOLLOW R68, TURN RIGHT INTO R621, FOLLOW R621 TO HATTING SPRUIT, FOLLOW R621 TO DANHAUSER, FOLLOW R621 TO N11, TURN RIGHT ONTO N11, FOLLOW N11 TO NEWCASTLE, TURN LEFT ONTO R34 (MEMEL), PROCEED TO R34 TO MEMEL, FOLLOW R34 TO VREDE, FOLLOW R34 TO CORNELIA (R103), FOLLOW R103 TO VILLIERS, PROCEED TO VILLIERS TURN RIGHT ONTO N3, FOLLOW N3 TO HEIDELBERG, FOLLOW N3 TO JOHANNESBURG, PROCEED WITH N3 TURN RIGHT ONTO M2, PROCEED WITH M2, OFFRAMP ONTO SIEMERT ROAD (M31), PROCEED SIEMERT ROAD, FOLLOW INTO END STREET, PROCEED WITH END STREET, OFFRAMP ONTO ANDERSON STREET, PROCEED ANDERSON STREET, TURN RIGHT INTO NUGGET STREET, PROCEED NUGGET STREET, TURN LEFT INTO COMMISSIONER STREET (R24), PROCEED COMMISSIONER STREET, TURN RIGHT INTO RISSIK STREET (M9), PROCEED RISSIK STREET TURN RIGHT TO DE VILLIERS STREET PROCEED DE VILLIERS STREET, TURN LEFT INTO WANDERERS STREET, PROCEED WANDERERS STREET TURN LEFT INTO NOORD STREET (JOHANNESBURG RAILWAY STATION TAXI RANK) OFF-LOAD AND RETURN THE SAME ROUTE. ALTERNATIVE 2 FROM DUNDEE TAXI RANK TURN RIGHT INTO SMITH STREET, PROCEED WITH SMITH STREET, TURN RIGHT INTO VICTORIA STREET (R68), PROCEED WITH VICTORIA STREET (R68), TURN INTO KARL LANDMAN STREET (R68), FOLLOW (R68), TURN RIGHT INTO R621, FOLLOW R621 TO HATTING SPRUIT, FOLLOW R621 TO DANHAUSER, FOLLOW R621 TO N11, TURN RIGHT ONTO N11, FOLLOW N11 TO NEWCASTLE BYPASS, PROCEED NEWCASTLE BYPASS, FOLLOW N11 TO VOLKRUST (LAINGSNEK STREET), PROCEED LAINGSNEK STREET TURN LEFT INTO JOUBERT STREET TURN RIGHT INTO DAN PIENAAR STREET (R543), PROCEED DAN PIENAAR STREET TURN RIGHT ONTO R23 TO STANDERTON (BOTH STREET), PROCEED BOTH STREET LEFT INTO LOMBARD STREET, PROCEED LOMBARD STREET, TURN LEFT INTO KROG STREET, PROCEED KROG STREET, EXIT STANDERTON ON R23, FOLLOW R23 PAST GREYLINGSTAD, FOLLOW R23 PAST BALFOUR, FOLLOW R23 TO HEIDELBERG, AT HIEDELBERG TURN RIGHT ONTO N3 TOWARDS JOHANNESBURG, FOLLOW N3 TO JOHANNESBURG, PROCEED N3 TURN RIGHT ONTO M2, PROCEED M2 OFFRAMP ONTO SIEMERT ROAD (M31), PROCEED SIEMERT ROAD, FOLLOW INTO END STREET, PROCEED END STREET OFFRAMP ONTO ANDERSON STREET, PROCEED ANDERSON STREET, TURN RIGHT INTO NUGGET STREET, PROCEED NUGGET STREET, TURN LEFT INTO COMMISSIONER STREET (R24), PROCEED COMMISSIONER STREET, TURN RIGHT INTO RISSIK STREET (M9), PROCEED RISSIK STREET, TURN RIGHT INTO DE VILLIERS STREET, PROCEED DE VILLIERS STREET TURN LEFT INTO WANDERERS STREET, PROCEED WANDERERS STREET, TURN LEFT INTO NOORD STREET (JOHANNESBURG RAILWAY STATION TAXI RANK) OFF-LOAD, LOAD AND RETURN THE SAME ROUTE.



## transport

Department:  
Transport  
Province of KwaZulu-Natal

## GAZETTE

LGKZNG17-2023-JUL

REGION: ALL

1) <b>Application Number:</b> APP0153853	2) <b>Gazette Number:</b> LGKZNG17-2023-JUL
3) <b>Applicant:</b> TW SHABALALA <b>ID NO.</b> 8407235755088 <b>Association:</b> DUNDEE TRANSPORT ASSOCIATION	4) <b>Applicant Address:</b> P.O BOX 1264 DUNDEE 3000
5) <b>Existing Licence Holder:</b> NOT APPLICABLE <b>ID NO.</b> NOT APPLICABLE	6) <b>Existing Licence Holder Address:</b> NOT APPLICABLE
7) <b>Type of application:</b> ADD AUTHORISATIONS/ROUTES	8) <b>Operating Licence Number:</b> LGKZN0203000190
9) <b>Vehicle Type:</b> MINIBUS	10) 1 X 15 (SEATED) + 0 (STANDING)
11) <b>Region:</b> UMZINYATHI	
12.1	KZPRERC2712211 - DUNDEE TO TUGELA FERRY FROM DUNDEE TAXI RANK TURN RIGHT INTO SMITH, PROCEED ALONG SMITH STREET, TURN RIGHT INTO VICTORIA STREET (R68), PROCEED ALONG VICTORIA STREET, LEFT INTO WILSON STREET (R33), PROCEED ALONG WILSON STREET, FOLLOW R33 TO HELPMKAAR, FOLLOW R33 TO POMEROY PROCEED ALONG PASS POMEROY FOLLOW R33 TO TUGELA FERRY TAXI RANK AND RETURN ALONG ROUTE IN REVERSE.
12.2	KZPRERC2725833 - DUNDEE TO STRATHFORD FARM FROM DUNDEE TAXI RANK TURN RIGHT INTO SMITH STREET, FROM SMITH STREET TURN LEFT INTO COMMERCIAL STREET FOLLOW R33 TO STRATHFORD FARM AND RETURN WITH PASSENGERS USING THE SAME ROUTE.
12.3	21004P2100F610047346 - DUNDEE TO NEWCASTLE FROM DUNDEE TAXI RANK TURN RIGHT INTO SMITH STREET, PROCEED ALONG SMITH STREET, TURN RIGHT INTO VICTORIA STREET (R68), PROCEED ALONG VICTORIA STREET (R68), TURN RIGHT INTO KARL LANDMAN STREET, PROCEED ALONG KARL LANDMAN, FOLLOW R68 TURN RIGHT INTO R621 PROCEED ALONG R621 TO HATTINGSPRUIT, FOLLOW R621 TO DANNHAUSER, FOLLOW R621 TO N11, TURN RIGHT INTO N11, FOLLOW N11 TO NEWCASTLE OFF RAMP, LEFT TO NEWCASTLE (ALLEN STREET), PROCEED ALONG ALLEN STREET TURN LEFT INTO TERMINUS STREET, PROCEED ALONG TERMINUS STREET, TURN RIGHT INTO NEWCASTLE TAXI RANK, OFFLOAD, LOAD AND RETURN ALONG THE FORWARD ROUTE IN REVERSE.
12.4	KZPRERC2908309 - DUNDEE TO JOHANNESBURG ALTERNATIVE 1 FROM DUNDEE TAXI RANK TURN RIGHT INTO SMITH STREET, PROCEED WITH SMITH STREET, TURN RIGHT INTO VICTORIA STREET (R68), PROCEED WITH VICTORIA STREET (R68), TURN INTO KARL LANDMAN STREET (R68), FOLLOW R68, TURN RIGHT INTO R621, FOLLOW R621 TO HATTING SPRUIT, FOLLOW R621 TO DANHAUSER, FOLLOW R621 TO N11, TURN RIGHT ONTO N11, FOLLOW N11 TO NEWCASTLE, TURN LEFT ONTO R34 (MEMEL), PROCEED TO R34 TO MEMEL, FOLLOW R34 TO VREDE, FOLLOW R34 TO CORNELIA (R103), FOLLOW R103 TO VILLIERS, PROCEED TO VILLIERS TURN RIGHT ONTO N3, FOLLOW N3 TO HEIDELBERG, FOLLOW N3 TO JOHANNESBURG, PROCEED WITH N3 TURN RIGHT ONTO M2, PROCEED WITH M2, OFFRAMP ONTO SIEMERT ROAD (M31), PROCEED SIEMERT ROAD, FOLLOW INTO END STREET, PROCEED WITH END STREET, OFFRAMP ONTO ANDERSON STREET, PROCEED ANDERSON STREET, TURN RIGHT INTO NUGGET STREET, PROCEED NUGGET STREET, TURN LEFT INTO COMMISSIONER STREET (R24), PROCEED COMMISSIONER STREET, TURN RIGHT INTO RISSIK STREET (M9), PROCEED RISSIK STREET TURN RIGHT TO DE VILLIERS STREET (JOHANNESBURG RAILWAY STATION TAXI RANK) OFF-LOAD AND RETURN THE SAME ROUTE. ALTERNATIVE 2 FROM DUNDEE TAXI RANK TURN RIGHT INTO SMITH STREET, PROCEED WITH SMITH STREET, TURN RIGHT INTO VICTORIA STREET (R68), PROCEED WITH VICTORIA STREET (R68), TURN INTO KARL LANDMAN STREET (R68), FOLLOW (R68), TURN RIGHT INTO R621, FOLLOW R621 TO HATTING SPRUIT, FOLLOW R621 TO DANHAUSER, FOLLOW R621 TO N11, TURN RIGHT ONTO N11, FOLLOW N11 TO NEWCASTLE BYPASS, PROCEED NEWCASTLE BYPASS, FOLLOW N11 TO VOLKRUST (LAINGSNEK STREET), PROCEED LAINGSNEK STREET TURN LEFT INTO JOUBERT STREET TURN RIGHT INTO DAN PIENAAR STREET (R543), PROCEED DAN PIENAAR STREET TURN RIGHT ONTO R23 TO STANDERTON (BOTHAS STREET), PROCEED BOTHAS STREET LEFT INTO LOMBARD STREET, PROCEED LOMBARD STREET, TURN LEFT INTO KROG STREET, PROCEED KROG STREET, EXIT STANDERTON ON R23, FOLLOW R23 PAST GREYLINGSTAD, FOLLOW R23 PAST BALFOUR, FOLLOW R23 TO HEIDELBERG, AT HEIDELBERG TURN RIGHT ONTO N3 TOWARDS JOHANNESBURG, FOLLOW N3 TO JOHANNESBURG, PROCEED N3 TURN RIGHT ONTO M2, PROCEED M2 OFFRAMP ONTO SIEMERT ROAD (M31), PROCEED SIEMERT ROAD, FOLLOW INTO END STREET, PROCEED END STREET OFFRAMP ONTO ANDERSON STREET, PROCEED ANDERSON STREET, TURN RIGHT INTO NUGGET STREET, PROCEED NUGGET STREET, TURN LEFT INTO COMMISSIONER STREET (R24), PROCEED COMMISSIONER STREET, TURN RIGHT INTO RISSIK STREET (M9), PROCEED RISSIK STREET, TURN RIGHT INTO DE VILLIERS STREET, PROCEED DE VILLIERS STREET TURN LEFT INTO WANDERERS STREET, PROCEED WANDERERS STREET, TURN LEFT INTO NOORD STREET (JOHANNESBURG RAILWAY STATION TAXI RANK) OFF-LOAD, LOAD AND RETURN THE SAME ROUTE.



## transport

Department:  
Transport  
Province of KwaZulu-Natal

## GAZETTE

LGKZNG17-2023-JUL

REGION: ALL

1) <b>Application Number:</b> APP0153856	2) <b>Gazette Number:</b> LGKZNG17-2023-JUL
3) <b>Applicant:</b> JS TWALA <b>ID NO.</b> 7811235389080 <b>Association:</b> DUNDEE TRANSPORT ASSOCIATION	4) <b>Applicant Address:</b> P.O BOX 1264 DUNDEE 3000
5) <b>Existing Licence Holder:</b> NOT APPLICABLE <b>ID NO.</b> NOT APPLICABLE	6) <b>Existing Licence Holder Address:</b> NOT APPLICABLE
7) <b>Type of application:</b> ADD AUTHORISATIONS/ROUTES	8) <b>Operating Licence Number:</b> LGKZN0203000888
9) <b>Vehicle Type:</b> MINIBUS	10) 1 X 15 (SEATED) + 0 (STANDING)
11) <b>Region:</b> UMZINYATHI	
12.1	KZPRERC2712211 - DUNDEE TO TUGELA FERRY FROM DUNDEE TAXI RANK TURN RIGHT INTO SMITH, PROCEED ALONG SMITH STREET, TURN RIGHT INTO VICTORIA STREET (R68), PROCEED ALONG VICTORIA STREET, LEFT INTO WILSON STREET (R33), PROCEED ALONG WILSON STREET, FOLLOW R33 TO HELPMKAAR, FOLLOW R33 TO POMEROY PROCEED ALONG PASS POMEROY FOLLOW R33 TO TUGELA FERRY TAXI RANK AND RETURN ALONG ROUTE IN REVERSE.
12.2	KZPRERC2725833 - DUNDEE TO STRATHFORD FARM FROM DUNDEE TAXI RANK TURN RIGHT INTO SMITH STREET, FROM SMITH STREET TURN LEFT INTO COMMERCIAL STREET FOLLOW R33 TO STRATHFORD FARM AND RETURN WITH PASSENGERS USING THE SAME ROUTE.
12.3	2202DH21004R10050923 - DUNDEE TO DURBAN ALTERNATIVE ROUTE  FROM DUNDEE TAXI RANK FOLLOW ROUTE UP TO THE N3, PROCEED WITH N3 TO CATO RIDGE, ALONG N3 OFF RAMP INTO M13, PROCEED WITH OLD MAIN ROAD (M31), TURN RIGHT INTO MOODLE STREET PINETOWN, AND OFFLOAD ONLY. PROCEED WITH MOODLE STREET, TURN RIGHT INTO OLD MAIN ROAD M31, PROCEED WITH OLD MAIN ROAD, TURN RIGHT INTO STAPPLETON ROAD (M5) PROCEED WITH STAPPLETON ROAD (M5), TURN LEFT INTO J. S. MARWICK HIGHWAY (M13), PROCEED WITH J. S. MARWICK HIGHWAY (M13) ONRAMP, INTO N3, PROCEED WITH N3 OFFRAMP INTO OLD DUTCH ROAD (M13), PROCEED WITH OLD DUTCH ROAD STRAIGHT INTO ALICE STREET, OFFLOAD ONLY AT YMCA. PROCEED WITH ALICE STREET (M4) TURN LEFT INTO ALBERT STREET, THEN UMGENI ROAD, TURN LEFT INTO CRABBLE STREET, TURN LEFT INTO OSBORNE STREET, OFFLOAD AND LOAD AND RETURN AS PER RETURN ROUTE BELOW AND THE REMAINDER OF THE FORWARD ROUTE IN REVERSE.  ALTERNATIVE ROUTE FROM DUNDEE TAXI RANK FOLLOW THE SAME ROUTE UP TO POMEROY, PROCEED TO TUGELA FERRY, PROCEED TO KEATS DRIFT, PROCEED TO GREYTOWN, PROCEED TO NEW HANOVER, AND PROCEED TO PIETERMARITZBURG, ENTERING ALONG NEW GREYTOWN ROAD, PROCEED WITH NEW GREYTOWN ROAD TO ONRAMP TO N3, PROCEED WITH N3, BYPASS CATO RIDGE, PROCEED ALONG N3- OFF RAMP INTO M13, LEFT INTO OLD MAIN ROAD (M31), PROCEED WITH OLD MAIN ROAD (M31), TURN RIGHT INTO MOODLE STREET PINETOWN, OFFLOAD ONLY. PROCEED WITH MOODLE STREET, TURN RIGHT INTO OLD MAID ROAD (M31), PROCEED WITH OLD MAIN ROAD M31, TURN RIGHT INTO STAPPLETON ROAD (M5) PROCEED WITH STAPPLETON ROAD (M5), TURN LEFT INTO J. S. MARWICK HIGHWAY (M13), PROCEED WITH J. S. MARWICK HIGHWAY (M13), INTO N3, PROCEED WITH N3 OFFRAMP INTO OLD DUTCH ROAD (M13), PROCEED WITH OLD DUTCH ROAD STRAIGHT INTO ALICE STREET, OFFLOAD ONLY AT YMCA. PROCEED WITH ALICE STREET (M4) TURN LEFT INTO ALBERT STREET, THEN INTO UMGENI ROAD, TURN LEFT INTO CRABBLE STREET, TURN LEFT INTO OSBORNE STREET TO OSBORNE TAXI RANK, OFFLOAD AND LOAD AND RETURN AS PER RETURN ROUTE AND THE REMAINDER OF THE FORWARD ROUTE IN REVERSE.  CONDITIONS/RESTRICTIONS NO PICKING UP OF PASSENGERS IS ALLOWED ON THE FORWARD JOURNEY, NO SETTING DOWN OF PASSENGERS IS PERMITTED ON THE RETURN JOURNEY BETWEEN DUNDEE AND DURBAN. RETURN ROUTE FROM DURBAN TO DUNDEE FROM OSBOURNE STREET TAXI RANK INTO FIRST AVENUE JOIN EPSON ROAD, UMGENI ROAD INTO LEOPOLD STREET, CANONGATE ROAD, INTO THE WESTERN FREEWAY (N3) AND PROCEED ALONG N3 AND THE REMAINDER OF THE FORWARD ROUTE IN REVERSE.
12.4	KZPRERC2908309 - DUNDEE TO JOHANNESBURG ALTERNATIVE 1 FROM DUNDEE TAXI RANK TURN RIGHT INTO SMITH STREET, PROCEED WITH SMITH STREET, TURN RIGHT INTO VICTORIA STREET (R68), PROCEED WITH VICTORIA STREET (R68), TURN INTO KARL LANDMAN STREET (R68), FOLLOW R68, TURN RIGHT INTO R621, FOLLOW R621 TO HATTING SPRUIT, FOLLOW R621 TO DANHAUSER, FOLLOW R621 TO N11, TURN RIGHT ONTO N11, FOLLOW N11 TO NEWCASTLE, TURN LEFT ONTO R34 (MEMEL), PROCEED TO R34 TO MEMEL, FOLLOW R34 TO VREDE, FOLLOW R34 TO CORNELIA (R103), FOLLOW R103 TO VILLIERS, PROCEED TO VILLIERS TURN RIGHT ONTO N3, FOLLOW N3 TO HEIDELBERG, FOLLOW N3 TO JOHANNESBURG, PROCEED WITH N3 TURN RIGHT ONTO M2, PROCEED WITH M2, OFFRAMP ONTO SIEMERT ROAD (M31), PROCEED SIEMERT ROAD, FOLLOW INTO END STREET, PROCEED WITH END STREET, OFFRAMP ONTO ANDERSON STREET, PROCEED ANDERSON STREET, TURN RIGHT INTO NUGGET STREET, PROCEED NUGGET STREET, TURN LEFT INTO COMMISSIONER STREET (R24), PROCEED COMMISSIONER STREET, TURN RIGHT INTO RISSIK STREET (M9), PROCEED RISSIK STREET TURN RIGHT TO DE VILLIERS STREET PROCEED DE VILLIERS STREET, TURN LEFT INTO WANDERERS STREET, PROCEED WANDERERS STREET TURN LEFT INTO NOORD STREET (JOHANNESBURG RAILWAY STATION TAXI RANK) OFF-LOAD AND RETURN THE SAME ROUTE.  ALTERNATIVE 2 FROM DUNDEE TAXI RANK TURN RIGHT INTO SMITH STREET, PROCEED WITH SMITH STREET, TURN RIGHT INTO VICTORIA STREET (R68), PROCEED WITH VICTORIA STREET (R68), TURN INTO KARL LANDMAN STREET (R68), FOLLOW (R68), TURN RIGHT INTO R621, FOLLOW R621 TO HATTING SPRUIT, FOLLOW R621 TO DANHAUSER, FOLLOW R621 TO N11, TURN RIGHT ONTO N11, FOLLOW N11 TO NEWCASTLE BYPASS, PROCEED NEWCASTLE BYPASS, FOLLOW N11 TO VOLKRUST (LAINGSNEK STREET), PROCEED LAINGSNEK STREET TURN LEFT INTO JOUBERT STREET TURN RIGHT INTO DAN PIENAAR STREET (R543), PROCEED DAN PIENAAR STREET TURN RIGHT ONTO R23 TO STANDERTON (BOTH STREET), PROCEED BOTH STREET LEFT INTO LOMBARD STREET, PROCEED LOMBARD STREET, TURN LEFT INTO KROG STREET, PROCEED KROG STREET, EXIT STANDERTON ON R23, FOLLOW R23 PAST GREYLINGSTAD, FOLLOW R23 PAST BALFOUR, FOLLOW R23 TO HEIDELBERG, AT HIEDELBERG TURN RIGHT ONTO N3 TOWARDS JOHANNESBURG, FOLLOW N3 TO JOHANNESBURG, PROCEED N3 TURN RIGHT ONTO M2, PROCEED M2 OFFRAMP ONTO SIEMERT ROAD (M31), PROCEED SIEMERT ROAD, FOLLOW INTO END STREET, PROCEED END STREET OFFRAMP ONTO ANDERSON STREET, PROCEED ANDERSON STREET, TURN RIGHT INTO NUGGET STREET, PROCEED NUGGET STREET, TURN LEFT INTO COMMISSIONER STREET (R24), PROCEED COMMISSIONER STREET, TURN RIGHT INTO RISSIK STREET (M9), PROCEED RISSIK STREET, TURN RIGHT INTO DE VILLIERS STREET, PROCEED DE VILLIERS STREET TURN LEFT INTO WANDERERS STREET, PROCEED WANDERERS STREET, TURN LEFT INTO NOORD STREET (JOHANNESBURG RAILWAY STATION TAXI RANK) OFF-LOAD, LOAD AND RETURN THE SAME ROUTE.





## transport

Department:  
Transport  
Province of KwaZulu-Natal

## GAZETTE

LGKZNG17-2023-JUL

REGION: ALL

1) <b>Application Number:</b> APP0153879	2) <b>Gazette Number:</b> LGKZNG17-2023-JUL
3) <b>Applicant:</b> ZJ RADEBE <b>ID NO.</b> 4701145123088 <b>Association:</b> AMANGWE-BHEKUZULU TAXI ASSOCIATION	4) <b>Applicant Address:</b> P O BOX 413 LOSKOP 3330
5) <b>Existing Licence Holder:</b> NOT APPLICABLE <b>ID NO.</b> NOT APPLICABLE	6) <b>Existing Licence Holder Address:</b> NOT APPLICABLE
7) <b>Type of application:</b> ADD AUTHORISATIONS/ROUTES	8) <b>Operating Licence Number:</b> LGKZN0303001571
9) <b>Vehicle Type:</b> MINIBUS	10) 1 X 15 (SEATED) + 0 (STANDING)
11) <b>Region:</b> UTHUKELA	
12.1	2001A12202EN10053928 - LOSKOP TO DRAKENSBURG SUN FROM APPROVED TAXI RANK IN TRIBAL COURT TURN LEFT TO JOIN D128, TURN RIGHT TO CHURIC, SAVEMORE, BONKHULE HIGH SCHOOL, MJUREYELI PRIMARY SCHOOL, BHENGU STORE AND TURN LEFT TO JOIN R600, LOADING AND OFF LOADING AT NESS HOTEL, CHAMPAGNE SPORT, TURN RIGHT TO JOIN SOUTHERN SUN ROAD.
12.2	2001A12202EF00053914 - LOSKOP TO WINTERTON FROM AMANGWE TRIBAL COURT (TAXI RANK), TAKE LEFT JOIN P10, LOADING AND OFF LOADING, TURN RIGHT TO R600, STRAIGHT TO WINTERTON, LOADING AND OFFLOADING, LOADING AT WINTERTON AND RETURN ALONG THE SAME ROUTE.



## transport

Department:  
Transport  
Province of KwaZulu-Natal

## GAZETTE

LGKZNG17-2023-JUL

REGION: ALL

1) <b>Application Number:</b> APP0154125	2) <b>Gazette Number:</b> LGKZNG17-2023-JUL
3) <b>Applicant:</b> AR DUBE <b>ID NO.</b> 5505140352082 <b>Association:</b> MADADENI TAXI OWNERS ASSOCIATION	4) <b>Applicant Address:</b> PO BOX 6948 MADADENI 2951
5) <b>Existing Licence Holder:</b> NOT APPLICABLE <b>ID NO.</b> NOT APPLICABLE	6) <b>Existing Licence Holder Address:</b> NOT APPLICABLE
7) <b>Type of application:</b> ADD AUTHORISATIONS/ROUTES	8) <b>Operating Licence Number:</b> LGKZN0103000840
9) <b>Vehicle Type:</b> MINIBUS	10) 1 X 14 (SEATED) + 0 (STANDING)
11) <b>Region:</b> AMAJUBA	
12.1	2100F51205S210057657 - NEWCASTLE TO VEREENIGING FROM NEWCASTLE TAXI RANK EXIT WITH VOLKSTREKKER STREET AND TURN LEFT TO 34 KIRKLAND STREET AND TURN LEFT TO 31 ALLEN STREET AND TURN LEFT TO ROAD R34 TURN RIGHT TO R103 AND TURN LEFT TO R51 AND TURN RIGHT TO ROAD N3 AND TURN LEFT R54 TO VEREENIGING ENTER THE GENGHERTZOG STREET TURN RIGHT WITH STADICITY AND TURN LEFT TO UNION STREET AND TURN LEFT TO BEACON FIELD ENTER TO APPROVED VEREENIGING TAXI RANK AND RETURN USING THE SAME ROUTE.
12.2	2202BR1205D010057666 - MADADENI TO GERMISTON FROM MADADENI CHECKERS LEFT TO BEER WHOLESAL, TURN RIGHT BETWEEN SECTION 5 AND SECTION 2 TURN RIGHT TO MAJUBA COLLEGE PASS MAGISTRATE OFFICE PROCEED TO TURN RIGHT AT INGAGANE RIVER PROCEED TO MATUKUZA ROBOT PROCEED STRAIGHT TO RAILWAY STATION KARBOCHEM, TURN LEFT ENTER ROAD N11 AND TURN RIGHT INTO ALLEN STREET TO NEWCASTLE LEFT R34 RIGHT R103 RIGHT N3 RIGHT M2 NORTH LEFT TO RAILWAY STREET GERMISTON TAXI RANK AND RETURN.
12.3	2100F52100BF10057627 - NEWCASTLE TO LADYSMITH. FROM NEWCASTLE APPROVED TAXI RANK PROCEED ACROSS TERMINUS STREET ENTER VOORTREKKER STREET TURN LEFT AT KIRKLAND STREET, TURN RIGHT ENTER ALLEN STREET, TURN RIGHT TO N11 JOIN CRAWCHAW STREET, TURN LEFT ENTER LADYSMITH APPROVED TAXI RANK RETURN WITH THE SAME ROUTE TO NEWCASTLE.
12.4	2100F52206LS10057629 - NEWCASTLE TO DURBAN FROM NEWCASTLE APPROVED TAXI RANK, PROCEED ACROSS TERMINUS STREET, TURN RIGHT AT VOORTREKKER STREET, TURN LEFT INTO KIRKLAND STREET, TURN RIGHT ENTER ALLEN STREET PROCEED STRAIGHT, TURN RIGHT TO N11, TURN LEFT TO HELPMEEKAR, TURN RIGHT TO PETERS ROAD, TURN RIGHT TO COLENZO ROAD, TURN LEFT TO R103, TURN LEFT TO N3, TURN LEFT TO ALICE STREET, TURN LEFT TO ALBERT ROAD, TURN RIGHT TO MNGENI ROAD ENTER APPROVED DURBAN TAXI RANK CORNER OF UMNGENI ROAD AND OSBORN ROAD. RETURN WITH THE SAME ROUTE TO NEWCASTLE.
12.5	2100F522076H10057639 - NEWCASTLE TO NONGOMA MADADENI TO SECTION 6 IN NEWCASTLE TO NONGOMA. FROM MADADENI SECTION 6 PROCEED STRAIGHT TO CAVAN FARM ROBOT, TURN LEFT ROAD INTERSECTION ENTER P483 ROAD, VIA OSIZWENI TO UTRECHT, TURN RIGHT AT UTRECHT ROAD INTERSECTION ENTER R34 ROAD PROCEED STRAIGHT VIA NHLAZADELO SCHOOL, TURN LEFT AT BLOOD RIVER ENTER R33 AND R34 TO VRYHEID PROCEED STRAIGHT AT CROSS ROADS BEFORE REACHING VRYHEID ON REACHING R34 ROAD PROCEED STRAIGHT VIA BHEKUZULU TOWNSHIP ENTER R69 ROAD LOUWSBURG, PROCEED STRAIGHT VIA DRIEFONTEIN, VIA CORONATION, TURN RIGHT ENTER R618 ROAD VIA NGOME FOREST, VIA BENEDICT HOSPITAL TO NONGOMA TOWN PROCEED STRAIGHT ENTER NONGOMA TAXI RANK, RETURN SAME ROUTE TO MADADENI SECTION 6 AND NEWCASTLE.
12.6	2202BR2100F500057611 - MADADENI TO NEWCASTLE FROM KWAHOFINA ECANAN SECTION NEW SETTLEMENT HOUSING AND THE RIVERSIDE PROCEED STRAIGHT ON ROAD BETWEEN SECTION 3 AND RIVERSIDE HOUSING AT FOUR WAY STOP PROCEED STRAIGHT VIA METHODIST CHURCH VIA SECTION 1 CLINIC AND TAXI RANK, TURN RIGHT AT SECTION 1 RANK PROCEED STRAIGHT, TURN LEFT AT KWAMAVUSO CORNER HOUSE PROCEED STRAIGHT, TURN LEFT AT LUTHERAN CHURCH PROCEED STRAIGHT, TURN RIGHT EMBONGOLWENI CHURCH, VIA BP GARAGE, VIA AMAJUBA DISTRICT OFFICE IKHWEZI SECTION AND VIA SAPS STATION MADADENI AT ROBOT, TURN RIGHT TO INGAGANE INTERSECTION, TURN RIGHT AT THE ROBOT CROSSING INGAGANE RIVER VIA RAILWAY STATION MATUKUSA NEW TOWNSHIP AT KEYWAY MOTORS (MATUKUSA) ROBOT PROCEED STRAIGHT VIA RAILWAY STATION KARBOCHEM, TURN LEFT ENTER ROAD N11 AND TURN RIGHT INTO ALLEN STREET TO NEWCASTLE, VIA ARBOR PARK TOWN HOUSES, PROCEED ON ALLEN STREET ENTER NEWCASTLE, TURN LEFT AT KIRKLAND STREET, TURN RIGHT AT VOORTREKKER STREET PROCEED STRAIGHT ACROSS TERMINUS STREET TAXI RANK. RETURN WITH THE SAME ROUTE TO MADADENI TOWNSHIP.  OR  TURN RIGHT AT KEYWAY MOTORS ROBOT INTO ALBERT WESSELS ROAD VIA EMABHODINI NEWCASTLE TEXTILE INDUSTRIES AND HEAVY ENGINEERING INDUSTRY. PROCEED STRAIGHT VIA ENGINE GARAGE. VIA FOUR WAY STOP PROCEED STRAIGHT, TURN RIGHT AT ROBOT VIA KARDBRO TESTING STATION, TURN RIGHT ENTER HARDWICK STREET, TURN LEFT AT KINGS HOTEL INTO HARDING STREET PROCEED STRAIGHT, TURN RIGHT AT BP GARAGE AND BRAD LOWS FURNISHERS, INTO ALLEN STREET PROCEED STRAIGHT, TURN LEFT AT KIRKLAND STREET, TURN RIGHT INTO VOORTREKKER STREET PROCEED STRAIGHT ACROSS TERMINUS STREET ENTER NEWCASTLE APPROVED TAXI RANK. RETURN WITH SAME ROUTE TO MADADENI TOWNSHIP.



## transport

Department:  
Transport  
Province of KwaZulu-Natal

## GAZETTE

LGKZNG17-2023-JUL

REGION: ALL

1) <b>Application Number:</b> APP0154143	2) <b>Gazette Number:</b> LGKZNG17-2023-JUL
3) <b>Applicant:</b> JP SIBISI <b>ID NO.</b> 5709215333080 <b>Association:</b> MADADENI TAXI OWNERS ASSOCIATION	4) <b>Applicant Address:</b> PO BOX 2277 NEWCASTLE 2940
5) <b>Existing Licence Holder:</b> NOT APPLICABLE <b>ID NO.</b> NOT APPLICABLE	6) <b>Existing Licence Holder Address:</b> NOT APPLICABLE
7) <b>Type of application:</b> ADD AUTHORISATIONS/ROUTES	8) <b>Operating Licence Number:</b> LGKZN0103000838
9) <b>Vehicle Type:</b> MINIBUS	10) 1 X 15 (SEATED) + 0 (STANDING)
11) <b>Region:</b> AMAJUBA	
12.1	2100F51205S210057657 - NEWCASTLE TO VEREENIGING FROM NEWCASTLE TAXI RANK EXIT WITH VOLKSTREKKER STREET AND TURN LEFT TO 34 KIRKLAND STREET AND TURN LEFT TO 31 ALLEN STREET AND TURN LEFT TO ROAD R34 TURN RIGHT TO R103 AND TURN LEFT TO R51 AND TURN RIGHT TO ROAD N3 AND TURN LEFT R54 TO VEREENIGING ENTER THE GENGHERTZOG STREET TURN RIGHT WITH STADICITY AND TURN LEFT TO UNION STREET AND TURN LEFT TO BEACON FIELD ENTER TO APPROVED VEREENIGING TAXI RANK AND RETURN USING THE SAME ROUTE.
12.2	2202BR1205D010057666 - MADADENI TO GERMISTON FROM MADADENI CHECKERS LEFT TO BEER WHOLESAL, TURN RIGHT BETWEEN SECTION 5 AND SECTION 2 TURN RIGHT TO MAJUBA COLLEGE PASS MAGISTRATE OFFICE PROCEED TO TURN RIGHT AT INGAGANE RIVER PROCEED TO MATUKUZA ROBOT PROCEED STRAIGHT TO RAILWAY STATION KARBOCHEM, TURN LEFT ENTER ROAD N11 AND TURN RIGHT INTO ALLEN STREET TO NEWCASTLE LEFT R34 RIGHT R103 RIGHT N3 RIGHT M2 NORTH LEFT TO RAILWAY STREET GERMISTON TAXI RANK AND RETURN.
12.3	2100F57100LX10057655 - NEWCASTLE TO VREDE FROM NEWCASTLE TAXI RANK EXIT WITH VOLKSTREKKER STREET TURN LEFT TO 34 KIRKLAND STREET TURN LEFT TO 31 ALLEN STREET AND TURN LEFT TO VREDE AND TURN RIGHT TO R543 TURN LEFT WITH KERK STREET AND TURN RIGHT WITH CILLERS STREET TO APPROVED VREDE TAXI RANK AND RETURN USING THE SAME ROUTE.
12.4	2202BR7203BE10058246 - MADADENI TO QWAQWA FROM NEWCASTLE TAXI RANK EXIT WITH VORTREKKER AND TURN LEFT 34 KIRKLAND STREET AND TURN LEFT TO 31 ALLEN STREET AND TURN LEFT TO MEMEL ROAD R34 AND TURN LEFT ON THE GRAVEL ROAD R722 AND TURN RIGHT R N5 AND TURN RIGHT TO MAPOI STREET AND LEFT TO QWAQWA TAXI RANK AND RETURN USING THE SAME ROUTE.
12.5	2202BQ2100HB10057641 - NEWCASTLE TO PONGOLA FROM NEWCASTLE TAXI RANK PROCEED STRAIGHT ACROSS TERMINUS STREET TURN LEFT AT KIRKLAND STREET TURN RIGHT AT ALLEN STREET (MAIN STREET) PROCEED STRAIGHT TO ARBOR PARK SUBURB TURN LEFT ENTER N11 ROAD, PROCEED STRAIGHT TURN RIGHT INTO R483 TO OSIZWENI, UTRECHT TURN RIGHT AT UTRECHT ROAD INTERSECTION ENTER R34 ROAD PROCEED STRAIGHT TURN LEFT AT BLOODRIVER ROAD INTERSECTION ENTER R33 AND R34 PROCEED STRAIGHT TO STILWATER BP GARAGE TURN RIGHT AT CROSS ROAD BEFORE REACHING VRYHEID PROCEED ON R34 TO BHEKZULU TOWNSHIP ENTER R69 ROAD TO LOUWSBURG TURN LEFT AT ROAD INTERSECTION ENTER R66 ROAD TO MAGUDU, TURN LEFT ENTER N2 ROAD PROCEED STRAIGHT ENTER PONGOLA TAXI RANK RETURN SAME ROUTE TO NEWCASTLE.



## transport

Department:  
Transport  
Province of KwaZulu-Natal

## GAZETTE

LGKZNG17-2023-JUL

REGION: ALL

1) <b>Application Number:</b> APP0154283	2) <b>Gazette Number:</b> LGKZNG17-2023-JUL
3) <b>Applicant:</b> MF MEMELA <b>ID NO.</b> 6307250375089 <b>Association:</b> BERGVILLE TAXI ASSOCIATION	4) <b>Applicant Address:</b> P.O BOX 397 BERGVILLE 3350
5) <b>Existing Licence Holder:</b> NOT APPLICABLE <b>ID NO.</b> NOT APPLICABLE	6) <b>Existing Licence Holder Address:</b> NOT APPLICABLE
7) <b>Type of application:</b> ADD AUTHORISATIONS/ROUTES	8) <b>Operating Licence Number:</b> LGKZN0303000853
9) <b>Vehicle Type:</b> MINIBUS	10) 1 X 14 (SEATED) + 0 (STANDING)
11) <b>Region:</b> UTHUKELA	
12.1	2100192202DH10047634 - BERGVILLE TO LADYSMITH FROM BERGVILLE STREET TAXI RANK, STRAIGHT WITH HIGH STREET, TURN LEFT INTO SHARRAT STREET, TURN RIGHT INTO TATHAM ROAD, TURN RIGHT INTO KINGSWAY, TURN RIGHT INTO P340, TURN INTO P30 TURN LEFT INTO P110, TURN RIGHT INTO N11-1, TURN LEFT INTO MURCHISON STREET, TURN RIGHT INTO KING STREET, TURN LEFT TO INTO LYLLEL STREET, TURN RIGHT INTO LADYSMITH TAXI RANK.
12.2	2203BS21001900047647 - BETHANY TO BERGVILLE FROM BETHANY TAXI RANK, STRAIGHT WITH P341, TURN TO A1468, TURN BACK TO P341, TURN TO A1335, TURN INTO D443, RETURN TO P341, TURN TO P30, TURN LEFT TO P340, RIGHT TO KINGSWAY, RIGHT TO TATHAM ROAD, LEFT TO WEST STREET, LEFT TO BERGVILLE TAXI RANK AND RETURN ON THE SAME ROUTE.



## transport

Department:  
Transport  
Province of KwaZulu-Natal

## GAZETTE

LGKZNG17-2023-JUL

REGION: ALL

1) <b>Application Number:</b> APP0155325	2) <b>Gazette Number:</b> LGKZNG17-2023-JUL
3) <b>Applicant:</b> SA VILAKAZI <b>ID NO.</b> 6308085430081 <b>Association:</b> MADADENI TAXI OWNERS ASSOCIATION	4) <b>Applicant Address:</b> P.O. BOX 1026 OSIZWENI NEWCASTLE  3940
5) <b>Existing Licence Holder:</b> NOT APPLICABLE <b>ID NO.</b> NOT APPLICABLE	6) <b>Existing Licence Holder Address:</b> NOT APPLICABLE
7) <b>Type of application:</b> ADD AUTHORISATIONS/ROUTES	8) <b>Operating Licence Number:</b> LGKZN0103001149
9) <b>Vehicle Type:</b> MINIBUS	10) 1 X 15 (SEATED) + 0 (STANDING)
11) <b>Region:</b> AMAJUBA	
12.1	2202BQ2100HB10057641 - NEWCASTLE TO PONGOLA FROM NEWCASTLE TAXI RANK PROCEED STRAIGHT ACROSS TERMINUS STREET TURN LEFT AT KIRKLAND STREET TURN RIGHT AT ALLEN STREET (MAIN STREET) PROCEED STRAIGHT TO ARBOR PARK SUBURB TURN LEFT ENTER N11 ROAD, PROCEED STRAIGHT TURN RIGHT INTO R483 TO OSIZWENI, UTRECHT TURN RIGHT AT UTRECHT ROAD INTERSECTION ENTER R34 ROAD PROCEED STRAIGHT TURN LEFT AT BLOODRIVER ROAD INTERSECTION ENTER R33 AND R34 PROCEED STRAIGHT TO STILWATER BP GARAGE TURN RIGHT AT CROSS ROAD BEFORE REACHING VRYHEID PROCEED ON R34 TO BHEKZULU TOWNSHIP ENTER R69 ROAD TO LOUWSBURG TURN LEFT AT ROAD INTERSECTION ENTER R66 ROAD TO MAGUDU, TURN LEFT ENTER N2 ROAD PROCEED STRAIGHT ENTER PONGOLA TAXI RANK RETURN SAME ROUTE TO NEWCASTLE.
12.2	2100F52207J510057625 - NEWCASTLE (MADADENI 6) TO VRYHEID FROM NEWCASTLE TAXI RANK AND FROM MADADENI SECTION 6 TO VRYHEID FROM NEWCASTLE TAXI RANK IN NEWCASTLE PROCEED STRAIGHT ACROSS TERMINUS STREET, INTO VOORTREKKER STREET, TURN LEFT AT KIRKLAND STREET, TURN RIGHT AT ALLAN STREET (MAIN STREET) PROCEED STRAIGHT VIA ARBOR PARK SUBURBS, TURN LEFT ENTER N11 ROAD PROCEED STRAIGHT, TURN RIGHT INTO P483 PROCEED STRAIGHT TURN LEFT AT CAVERN ROBOT TO (PICK UP POINT) SECTION 6 RETURN THE SAME ROAD TO CAVERN ROBOT, TURN LEFT AT ROBOT, ENTER P483 ROAD, VIA OSIZWENI TO UTRECHT, TURN RIGHT AT UTRECHT ROAD INTERSECTION ENTER R34 ROAD PROCEED.
12.3	2100F52202EN10057626 - NEWCASTLE TO ESTCOURT FROM NEWCASTLE APPROVED TAXI RANK, TURN RIGHT AT VOORTREKKER, TURN LEFT TO KIRKLAND STREET, TURN RIGHT ENTER ALLEN STREET, TURN RIGHT TO N11, TURN LEFT TO HELPMEEKAR, TURN TO PETERS ROAD, TURN RIGHT TO COLENSE ROAD, TURN LEFT TO R103, ENTER ALEXANDRA ROAD, TURN RIGHT TO HARDING STREET ENTER APPROVED ESTCOURT TAXI RANK, RETURN WITH THE SAME ROUTE TO NEWCASTLE.
12.4	2100F52100BF10057627 - NEWCASTLE TO LADYSMITH. FROM NEWCASTLE APPROVED TAXI RANK PROCEED ACROSS TERMINUS STREET ENTER VOORTREKKER STREET TURN LEFT AT KIRKLAND STREET, TURN RIGHT ENTER ALLEN STREET, TURN RIGHT TO N11 JOIN CRAWCHAW STREET, TURN LEFT ENTER LADYSMITH APPROVED TAXI RANK RETURN WITH THE SAME ROUTE TO NEWCASTLE.
12.5	2100F52206BT10057628 - NEWCASTLE TO PITERMARITZBURG. FROM NEWCASTLE APPROVED TAXI RANK PROCEED ACROSS TERMINUS STREET, ENTER VOORTREKKER STREET, TURN LEFT TO KIRKLAND STREET, TURN RIGHT ENTER ALLEN STREET, TURN LEFT TO N11, TURN LEFT TO HELPMEEKAR ROAD, TURN RIGHT TO PETERS ROAD THROUGH INDUSTRIAL, TURN RIGHT TO COLENSE ROAD, TURN RIGHT TON3, TURN LEFT TO CHURCH STREET, TURN LEFT TO EAST STREET ENTER PITERMARITZBURG APPROVED TAXI RANK, RETURN WITH THE SAME ROUTE TO NEWCASTLE.
12.6	2100F52206LS10057629 - NEWCASTLE TO DURBAN FROM NEWCASTLE APPROVED TAXI RANK, PROCEED ACROSS TERMINUS STREET, TURN RIGHT AT VOORTREKKER STREET, TURN LEFT INTO KIRKLAND STREET, TURN RIGHT ENTER ALLEN STREET PROCEED STRAIGHT, TURN RIGHT TO N11, TURN LEFT TO HELPMEEKAR, TURN RIGHT TO PETERS ROAD, TURN RIGHT TO COLENSE ROAD, TURN LEFT TO R103, TURN LEFT TO N3, TURN LEFT TO ALICE STREET, TURN LEFT TO ALBERT ROAD, TURN RIGHT TO MNGENI ROAD ENTER APPROVED DURBAN TAXI RANK CORNER OF UMNGENI ROAD AND OSBORN ROAD. RETURN WITH THE SAME ROUTE TO NEWCASTLE.
12.7	2100F521005B10057640 - NEWCASTLE TO EMPANGENI. FROM MADADENI SECTION 6 AND NEWCASTLE TAXI RANK. FROM NEWCASTLE TAXI RANK PROCEED ACROSS TERMINUS STREET INTO VOORTREKKER STREET, TURN LEFT AT KIRKLAND STREET, TURN RIGHT AT ALLEN STREET PROCEED STRAIGHT VIA ARBOR PARK SUBURB, TURN LEFT INTO N11 ROAD PROCEED STRAIGHT TURN RIGHT TO P483 ROAD VIA BLAUBOSCH OSIZWENI TO UTRECHT, TURN RIGHT AT UTRECHT ROAD INTERSECTION ENTER R34 ROAD PROCEED STRAIGHT TURN LEFT AT BLOODRIVER ENTER R33 ROAD AND R34 PROCEED STRAIGHT VIA STILWATER BP GARAGE ON ROAD TO VRYHEID, TURN RIGHT AT CROSS ROADS BEFORE ENTERING VRYHEID PROCEED ON R34 ROAD VIA VRYHEID PROCEED STRAIGHT VIA MELMOTH, TURN LEFT AT ENKWALINI NDUNDULU AREA PROCEED STRAIGHT ON R34 ENTER EMPANGENI MAIN ROAD TURN RIGHT AT BOXER SHOPPING CENTER ENTER ?A? TAXI RANK EMPANGENI, RETURN SAME ROUTE TO MADADENI SECTION 6 NEWCASTLE.
12.8	2100F52207GY10057636 - NEWCASTLE TO NQUTHU FROM APPROVES TAXI RANK IN NEWCASTLE PROCEED STRAIGHT ACROSS TERMINUS STREET INTO VOORTREKKER STREET, TURN LEFT AT KIRKLAND STREET, TURN RIGHT AT ALLEN STREET PROCEED STRAIGHT, VIA ARBOR PARK SUBURB, TURN LEFT ENTER N11 ROAD THEN TURN RIGHT INTO P483 ROAD VIA OSIZWENI ROAD TO UTRECHT, TURN RIGHT AT UTRECHT ROAD INTERSECTION ENTER R34 ROAD, PROCEED STRAIGHT AT BLOOD RIVER CROSSROAD PROCEED ACROSS R33 ROAD ENTER P54 ROAD TO NQUTHU APPROVED TAXI RANK DESTINATION, RETURN SAME ROUTE TO NEWCASTLE.
12.9	2202BQ2207J810057637 - NEWCASTLE TO PAULPIETERSBURG FROM NEWCASTLE TAXI RANK, PROCEED STRAIGHT ACROSS TERMINUS STREET INTO VOORTREKKER STREET PROCEED STRAIGHT, TURN LEFT AT KIRKLAND STREET, TURN RIGHT AT ALLEN STREET PROCEED STRAIGHT VIA ARBOR PARK SUBURB, TURN LEFT ENTER N1 ROAD PROCEED STRAIGHT, TURN RIGHT INTO P483 VIA OSIZWENI TO UTRECHT, TURN RIGHT AT UTRECHT ROAD INTERSECTION ENTER R34 ROAD PROCEED STRAIGHT, TURN LEFT AT BLOOD RIVER ENTER R33 ROAD AND R34 PROCEED STRAIGHT TO VRYHEID, TURN LEFT AT STILWATER BP GARAGE PROCEED STRAIGHT ENTER R33 ROAD TO PAULPIETERSBURG TURN RIGHT AT KRUGER STREET PROCEED STRAIGHT ENTER PAULPIETERSBURG TAXI RANK, RETURN SAME ROUTE TO NEWCASTLE.
12.10	2100F521004P10057664 - NEWCASTLE TO DUNDEE. FROM NEWCASTLE APPROVED TAXI RANK PROCEED ACROSS TERMINUS STREET, ENTER VOORTREKKER STREET TURN LEFT TO KIRKLAND STREET, TURN RIGHT ENTER ALLEN STREET, PROCEED TURN LEFT TO N11 PROCEED STRAIGHT TURN LEFT TO R621 VIA NDH ENTER PROCEED STRAIGHT VIA HUTTENS SPRUT TURN LEFT TO DUNDEE ENTER LANDEMAN STREET TURN LEFT ENTER DUNDEE APPROVED TAXI RANK RETURN WITH SAME ROUTE TO NEWCASTLE.
12.11	2100F52207010057635 - NEWCASTLE TO MONDLO FROM APPROVED TAXI RANK IN NEWCASTLE PROCEED STRAIGHT ACROSS TERMINUS STREET INTO VOORTREKKER STREET, TURN LEFT AT KIRKLAND STREET, TURN RIGHT AT ALLEN STREET PROCEED STRAIGHT, VIA ARBOR PARK SUBURB, TURN LEFT ENTER N11 ROAD, TURN RIGHT INTO P483 ROAD VIA OSIZWENI TO UTRECHT, TURN RIGHT AT UTRECHT ROAD INTERSECTION ENTER ROAD R34 ROAD, PROCEED STRAIGHT AT BLOOD RIVER PROCEED STRAIGHT ACROSS R33 ROAD ENTER P54 ROAD TO NQUTHU, TURN LEFT AT KWAGRACE SHOPPING CENTRE PROCEED STRAIGHT ON THAT ROAD ENTER MONDLO. TURN LEFT TO MONDLO TAXI RANK, RETURN SAME ROUTE TO NEWCASTLE.



## transport

Department:  
Transport  
Province of KwaZulu-Natal

## GAZETTE

LGKZNG17-2023-JUL

REGION: ALL

12.12	2100F522076110057639 - NEWCASTLE TO NONGOMA MADADENI TO SECTION 6 IN NEWCASTLE TO NONGOMA. FROM MADADENI SECTION 6 PROCEED STRAIGHT TO CAVAN FARM ROBOT. TURN LEFT ROAD INTERSECTION ENTER P483 ROAD. VIA OSIZWENI TO UTRECHT, TURN RIGHT AT UTRECHT ROAD INTERSECTION ENTER R34 ROAD PROCEED STRAIGHT VIA NHLAZADELO SCHOOL, TURN LEFT AT BLOOD RIVER ENTER R33 AND R34 TO VRYHEID PROCEED STRAIGHT AT CROSS ROADS BEFORE REACHING VRYHEID ON REACHING R34 ROAD PROCEED STRAIGHT VIA BHEKUZULU TOWNSHIP ENTER R69 ROAD LOUWSBURG, PROCEED STRAIGHT VIA DRIEFONTEIN, VIA CORONATION, TURN RIGHT ENTER R618 ROAD VIA NGOME FOREST, VIA BENEDICT HOSPITAL TO NONGOMA TOWN PROCEED STRAIGHT ENTER NONGOMA TAXI RANK, RETURN SAME ROUTE TO MADADENI SECTION 6 AND NEWCASTLE.
12.13	2202BQ2207B500057663 - NEWCASTLE TO UTRECHT  FROM NEWCASTLE TAXI RANK WITH VOORTREKKER STREET TURN LEFT TO 34 KIRKLAND STREET AND TURN LEFT TO 31 ALLEN STREET AND TURN LEFT TO JOIN N11 ROAD TURN RIGHT TO UTRECHT ROAD AND TURN LEFT TO UTRECHT INTO APPROVED TAXI RANK AND RETURN BACK USING THE SAME ROUTE.
12.14	2202BR2100F500057612 - MADADENI (LIBRARY) TO NEWCASTLE FROM MADADENI LIBRARY AND COMMUNITY HALL, TURN LEFT INTO BEER WHOLESAL, TURN RIGHT AT ROBOT, AND PROCEED TO AMAJUBA COLLEGE, MAGISTRATE OFFICE. OR FROM MADADENI LIBRARY, TURN RIGHT TO ROAD INTERSECTION BETWEEN SECTION 2 AND 3, TURN LEFT TO KWASBALI TAVERN (BETWEEN 2 AND 3), TURN LEFT METHODIST CHURCH, PROCEED TO SECTION 1 CLINIC, KHUZANI SHOPPING CENTRE, PROCEED STRAIGHT TO BP GARAGE, AMAJUBA DISTRICT MUNICIPALITY OFFICE, IKHWEZI SECTION/POLICE STATION, TURN RIGHT AT ROBOT, TURN RIGHT TO INGAGANE ROAD INTERSECTION. TURN RIGHT AT THE ROBOT CROSSING INGAGANE RIVER TO MATUKUSA NEW TOWNSHIP AT KEYWAY MOTORS (MATUKUSA) ROBOT PROCEED STRAIGHT TO RAILWAY STATION KARBOCHEM. TURN LEFT ENTER ROAD N11 AND RIGHT INTO ALLEN STREET TO NEWCASTLE INTO ARBOR PARK TOWN HOUSES, PROCEED ON ALLEN STREET ENTER NEWCASTLE. TURN LEFT AT KIRKLAND STREET, TURN RIGHT AT VOORTREKKER STREET PROCEED ACROSS TERMINUS STREET ENTER APPROVED NEWCASTLE TAXI RANK. RETURN WITH THE SAME ROUTE TO MADADENI TOWNSHIP
12.15	2202BR2100F500057613 - MADADENI (HIGH SCHOOL) TO NEWCASTLE FROM MADADENI HIGH SCHOOL, TURN RIGHT AT EMATSHENI AMHLOPHE TO ENYOKENI SECTION 3, TURN LEFT VODACOM CONTAINERS TO BHEKUKUPHIWA RESTAURANT, LEFT AT EHASHINI STOP TO ST JOHN CHURCH, TURN RIGHT TOWARDS SHOPRITE CENTRE, RIGHT AT CLINIC NO.7, TO KWASBALI TAVERN, TURN LEFT AT METHODIST CHURCH, TO CLINIC NO.1 AT SECTION 1 TO SECTION1, TURN LEFT AT BP GARAGE, TO AMAJUBA MUNICIPALITY OFFICE, INTO IKHWEZI SECTION, TO MADADENI POLICE STATION, TURN RIGHT AT ROBOT, RIGHT AT INGAGANE INTERSECTION ROBOT, ENTER ROAD 0483 FROM UTRECHT, OSIZWENI TO NEWCASTLE, TURN RIGHT AT KEYWAY MOTORS TO EMABHODI, PROTECTION SERVICE TURN ENTER RIGHT ALLEN STREET AT KEYWAY MOTORS PROCEED STRAIGHT, INTO RAILWAY STATION, KARBOCHEM OFF-RAMP TURN LEFT ENTER N11, TURN RIGHT AT ALLEN STREET TO NEWCASTLE, PROCEED ON ALLEN STREET, TURN LEFT AT KIRKLAND STREET, TURN RIGHT AT VOORTREKKER STREET, PROCEED ACROSS TERMINUS STREET ENTER APPROVED NEWCASTLE TAXI RANK. RETURN WITH SAME ROUTE TO MADADENI TOWNSHIP  .ALTERNATE: ROUTE STARTING POINT SAME AS ABOVE BUT AT KEYWAY MOTORS PROCEED STRAIGHT, TO RAILWAY STATION, TO KARBOCHEM OFF-RAMP, TURN LEFT ENTER N11, TURN RIGHT AT ALLEN STREET TO NEWCASTLE, PROCEED STRAIGHT INTO ARBOR PARK SUBURBS PROCEED ALONG TERMINUS STREET ENTER NEWCASTLE APPROVED TAXI RANK. RETURN SAME ROUTE TO MADADENI TOWNSHIP.
12.16	2202BR2100F500057615 - MADADENI TO NEWCASTLE (TEXTILE INDUSTRY) FROM ZENZELE SHOPPING CENTRE, TURN RIGHT AT MADADENI HOSPITAL, TURN LEFT AT THOKOZA SHOPPING CENTRE, TURN RIGHT AT SCHOOL FOR DEAF, TURN LEFT CLINIC NO.5, SECTION5, VIA NTOBEKO L. P. SCHOOL, TURN LEFT OR RIGHT AMAJUBA COLLEGE, VIA MAGISTRATE OFFICE, VIA POLICE STATION, TURN RIGHT TO INGAGANE INTERSECTION, TURN RIGHT AT THE ROBOT CROSSING INGAGANE RIVER, VIA MATUKUSA NEW TOWNSHIP, AT KEWAY MOTORS (MATUKUSA) ROBOT TURN RIGHT AT INTERSECTION BETWEEN 5 AND 2 TOWARDS BEER WHOLESAL, TURN LEFT AT ROBOT, PROCEED, TURN LEFT AT CLINIC 3 SECTION 3 VIA KWASBALI TAVERN, TURN LEFT AT METHODIST, VIA SECTION I, VIA AMAJUBA DISTRICT OFFICE, VIA KHUZANI SHOPPING CENTER, LEFT AT BP GARAGE, VIA MAGISTRATE VIA AMAJUBA DISTRICT, VIA IKHWEZI SECTION, TURN RIGHT AT MADADENI POLICE STATION ROBOT, PROCEED STRAIGHT TURN RIGHT INTO P483 ROAD TO MATUKUSA NEW SETTLEMENT (PICK AND DROP) PROCEED STRAIGHT, TURN AT KEWAY MOTORS INTO ASIPHEPHE ROAD PROCEED STRAIGHT ENTER ALBERT WESSELS DRIVE TO NEWCASTLE TEXTILE INDUSTRIES OFFLOAD AND LOAD ALL AROUND TEXTILE INDUSTRIES OR RETURN WITH SAME ROUTE TO MADADENI APPROVED TAXI RANK. PROCEED TURN LEFT AT CLINIC 3 SECTION 3 VIA KWASBALI TAVERN, LEFT AT METHODIST, VIA SECTION 1, VIA AMAJUBA DISTRICT OFFICE, VIA KHUZANI SHOPPING CENTER, LEFT AT BP GARAGE VIA MAGISTRATES OFFICE VIA AMAJUBA DISTRICT VIA IKHWEZI SECTION, RIGHT AT MADADENI POLICE STATION ROBOT, PROCEED TO NEWCASTLE OR RETURN WITH SAME ROUTE TO APPROVED CHECKERS TAXI RANK.
12.17	2202BR2100F500057624 - MADADENI TO NEWCASTLE  FROM P1 SECTION 7(P) PROCEED STRAIGHT TO KWAMAKHULUKHULU SUPERMARKET, TURN LEFT AT THE CORNER PROCEED STRAIGHT, TURN RIGHT ENGULUBENI OR KUSAKUSA ENTER M-SECTION 7, VIA EYAKHO SHOPPING COMPLEX PROCEED STRAIGHT VIA EKHAMDUZE STORE, TURN LEFT AT LOKOTHWAYO BRICK & TILE SUPPLY, TURN RIGHT AT EKHAMDUZELIQUOR STORE ENTER L SECTION PROCEED, STRAIGHT TURN RIGHT, AT INTERSECTION, ENTER ROAD BETWEEN SECTION 7 (L0 AND SECTION 6, TURN LEFT PROCEED STRAIGHT, VIA AMAZULU HIGH SCHOOL, TURN LEFT AT EYETHU MOTORS SPARES, PROCEED STRAIGHT ON ROAD BETWEEN MADADENI HOSPITAL AND SECTION 6, TURN LEFT AT ZENZELE SHOPPING CENTRE ENTER ROAD BETWEEN SECTION 5 MADADENI HOSPITAL, PROCEED STRAIGHT TURN RIGHT ENTER ROAD SECTION 5 AND OPEN VELD, VIA CRIPPLE CENTRE, VIA CIRCUIT OFFICE, VIA AMAJUBA TECHNOLOGY CENTRE PROCEED STRAIGHT TURN LEFT, VIA AMAJUBA COLLEGE, VIA MAGISTRATES OFFICE, VIA MADADENI POLICE STATION PROCEED STRAIGHT ACROSS ROBOT, TURN RIGHT ON P483 ROAD, TO NEWCASTLE, VIA MATUKUSA NEW SETTLEMENT, TURN RIGHT KEYWAY ROBOT ENTER ASIPHEPHE ROAD PROCEED STRAIGHT ENTER ALBERT WESSELS DRIVE, VIA EMABHODINI PROCEED STRAIGHT VIA ENGINE GARAGE, PROCEED STRAIGHT ACROSS 4 WAY STOP TURN RIGHT AT ROBOT INTO FARADAY STREET, VIA KADBRO VEHICLE TESTING ENTER HARDWICK STREET, TURN OR PROCEED STRAIGHT, VIA VLAM CRESCENT TURN RIGHT AT HARDWICK STREET PROCEED STRAIGHT, TURN LEFT KINGS HOTEL ENTER HARDING STREET PROCEED STRAIGHT, TURN LEFT, ALLEN STREET PROCEED STRAIGHT, TURN LEFT AT KIRKLAND STREET, TURN RIGHT AT VOORTREKKER STREET PROCEED STRAIGHT TERMINUS ENTER APPROVED NEWCASTLE TAXI RANK. RETURN SAME ROUTE TO P1 SECTION7.
12.18	K2NPR320008820L98657 - MADADENI TO NEWCASTLE MALL.  FROM MADADENI TOWNSHIP IN SECTION 7 ALONG BHUNGANE ROAD PROCEED TO MBALENHLE TRADING STORE, AND RETURN ALONG BHUNGANE STREET, RIGHT TO MP 1, PICK AND DROP, RIGHT TO MP1 STREET, PICK AND DROP, LEFT TO UNNAMED STREET, PICK UP PASSENGERS, RIGHT TO MM1 STREET, PICK UP PASSENGERS, RIGHT TO MAD 9 (NKOSI MMJ NGUBANE), PICK UP PASSENGERS, RIGHT TO UNNAMED STREET PICK UP PASSENGERS, RIGHT TO UNNAMED STREET, PICK UP PASSENGERS, LEFT TO MR15 STREET, PICK UP PASSENGERS, RIGHT TO APARINCE MANGOSUTHU BUTHLEZI ROAD, LEFT TO PRINCE SHINGANGE ROAD, PICK UP PASSENGERS, RIGHT TO NKOSI BHAMBATHA ROAD, LEFT TO DR. F MDLALOSE STREET, LEFT TO AMAJUBA ROAD, PASS BP PETROL STATION, PASS AMAJUBA DISTRICT MUNICIPALITY OFFICES, RIGHT TO DR. MANDELA ROAD, RIGHT TO P483, PASS KWAMATHUKUZA, PICK AND DROP, LEFT TO N1, RIGHT TO ALLEN STREET, LEFT TO OAK STREET, LEFT TO NEWCASFL MALL RAXI RANK AND RETURN ON THE SAME ROUTE TO MADADENI.



## transport

Department:  
Transport  
Province of KwaZulu-Natal

## GAZETTE

LGKZNG17-2023-JUL

REGION: ALL

1) <b>Application Number:</b> APP0156118	2) <b>Gazette Number:</b> LGKZNG17-2023-JUL
3) <b>Applicant:</b> <input type="checkbox"/> ASPHILE NGUNEZI CONSTRUCTION AND PROJECTS (PTY) LTD <b>ID NO.</b> 2015/403965/07 <b>Association:</b> ZAKHELE TAXI OWNERS ASSOCIATION	4) <b>Applicant Address:</b> P.O BOX 57398 UMZINTO 4200 4200
5) <b>Existing Licence Holder:</b> NOT APPLICABLE <b>ID NO.</b> NOT APPLICABLE	6) <b>Existing Licence Holder Address:</b> NOT APPLICABLE
7) <b>Type of application:</b> NEW OPERATING LICENCE	8) <b>Operating Licence Number:</b> NOTAVAILABLE
9) <b>Vehicle Type:</b> MINIBUS	10) 1 X 15 (SEATED) + 0 (STANDING)
11) <b>Region:</b> UGU-OGWINI	
12.1	20018A22067A00053170 - KENTERTON TO HIGHFLATS FROM APPROVED TAXI RANK IN KENTERTON, RIGHT INTO AND ALONG R612, TO HIGHFLATS TAXI RANK AND RETURN ALONG THE FORWARD ROUTE IN REVERSE
12.2	20018A22067A00053173 - KENTERTON TO IFAFA GATE FROM APPROVED TAXI RANK AT KENTERTON ALONG D80, PASS THROUGH MBIYANE, KWAMVUMBU AND KWA MHLONGO, TURN INTO D336, PASS THROUGH ENDLINI EBOVU AND ETIYENI (PICK UP AND SETTING DOWN IS SUBJECT TO CONDITION 5), PROCEED ALONG D336, TURN LEFT INTO R612, PROCEED TO IFAFA GATE APPROVED TAXI RANK, OFF LOAD, LOAD, AND RETURN ALONG THE FORWARD ROUTE IN REVERSE
12.3	22067A22067A00053166 - KENTERTON TO UMZINTO FROM APPROVED TAXI RANK AT KENTERTON ALONG D395, INTO P729, PASSING THROUGH BHOBHOBABO, MPONDO AND SIJAHILI, INTO AND ALONG R612 TO UMZINTO TAXI RANK. FROM UMZINTO TAXI RANK RETURN TO R612, RIGHT INTO R612, AND RETURN TO KENTERTON TAXI RANK ALONG THE FORWARD ROUTE IN REVERSE FROM APPROVED TAXI RANK IN KENTERTON D971, RIGHT INTO R612 TO UMZINTO TAXI RANK AND RETURN ALONG THE FORWARD ROUTE IN REVERSE FROM APPROVED TAXI RANK AT KENTERTON ALONG D891, INTO R612 TO UMZINTO TAXI RANK AND RETURN ALONG THE FORWARD ROUTE IN REVERSE FROM APPROVED TAXI RANK AT KENTERTON ALONG D307, INTO R612 TO UMZINTO TAXI RANK AND RETURN ALONG THE FORWARD ROUTE IN REVERSE
12.4	22067A22067A00053169 - KENTERTON TO DURBAN 2. FROM APPROVED TAXI RANK AT KENTERTON ALONG ANY OF THE ROUTES IN 1 UP TO THE R612 TO UMZINTO TAXI RANK (DROPPING OFF ONLY) AND RETURN TO R612, LEFT INTO THE R102 AND PROCEED TO THE GJ CROOKS HOSPITAL AT SCOTTSBURGH (DROPPING OFF ONLY), PROCEED ALONG R102, LEFT INTO D188, RIGHT INTO N2 AND PROCEED DIRECT TO DURBAN, ALONG THE N2, WHICH BECOMES THE N4 FREEWAY, LEFT INTO MOORE ROAD, RIGHT INTO WARWICK AVENUE AND PROCEED TO RANK 292/4 OFF WARWICK AVENUE AND RETURN ALONG WARWICK AVENUE, RIGHT INTO ALICE STREET, RIGHT INTO MARKET STREET, PROCEED DIRECT INTO THE M4, RETURN ALONG THE FORWARD ROUTE IN REVERSE.





## transport

Department:  
Transport  
Province of KwaZulu-Natal

## GAZETTE

LGKZNG17-2023-JUL

REGION: ALL

1) <b>Application Number:</b> APP0156220	2) <b>Gazette Number:</b> LGKZNG17-2023-JUL
3) <b>Applicant:</b> TT SIBIYA <b>ID NO.</b> 5609020876085 <b>Association:</b> MAHLABATHINI-ULUNDI TRANS. ASSOCIATION	4) <b>Applicant Address:</b> P O BOX 8210 ULUNDI 3838
5) <b>Existing Licence Holder:</b> NOT APPLICABLE <b>ID NO.</b> NOT APPLICABLE	6) <b>Existing Licence Holder Address:</b> NOT APPLICABLE
7) <b>Type of application:</b> ADD AUTHORISATIONS/ROUTES	8) <b>Operating Licence Number:</b> LGKZN0803000220
9) <b>Vehicle Type:</b> MINIBUS	10) 1 X 14 (SEATED) + 0 (STANDING)
11) <b>Region:</b> ZULULAND	
12.1	KZPRERC2797030 - ULUNDI TO MABEDLANA (LOCAL) FROM ULUNDI PLAZA TAXI RANK TURN RIGHT TO JOIN PRINCESS MAGOGO CROSS KING DINIZULU GO STRAIGHT AND TURN LEFT WITH INKOSI GUMEDE STREET WHICH BECOMES UMKHULUTSHANE STREET AND TURN TO JOIN P734 ROAD TO NDLOVANE HIGH SCHOOL ROAD.GO STRAIGHT, LOADING AND OFFLOADING ALONG THE ROAD, TURN RIGHT ON THE RESERVOIR TANKS TOWARDS MHLAHLANE RESERVE LOADING AND OFFLOADING ALONG THE ROAD AND TURN BACK TO ULUNDI PLAZA TAXI RANK USING THE SAME ROUTE.
12.2	KZPRERC2797079 - ULUNDI TO MKHAZANA (LOCAL) FROM ULUNDI PLAZA TAXI RANK TURN RIGHT TO JOIN PRINCESS MAGOGO CROSS KING DINIZULU STRAIGHT TO MKHAZANA LOADING AND OFF-LOADING ALONG THE ROAD STRAIGHT AND PASS MAQHINGA HIGH SCHOOL TURN RIGHT TOWARDS GODLUMKHONTO PRIMARY SCHOOL AND TURN BACK TOWARDS WHITE UMFOLOZI BRIDGE TOWARDS KWAMJIBHA RESERVE AND TURN BACK TO ULUNDI PLAZA TAXI RANK USING THE SAME ROUTE.
12.3	KZPRERC2797128 - ULUNDI TO UNIT A (LOCAL) FROM ULUNDI PLAZA TAXI RANK TURN RIGHT TO JOIN PRINCESS MAGOGO AND TURN LEFT TO JOIN KING DINIZULU STREET, TURN LEFT TO JOIN MNYAMANA ROAD TURN LEFT TO JOIN MFOLOZI STREET AND TURN BACK TO ULUNDI PLAZA TAXI RANK USING THE SAME ROUTE.
12.4	KZPRERC2797177 - ULUNDI TO UNIT C & D (LOCAL) FROM ULUNDI PLAZA TAXI RANK TURN RIGHT TO JOIN PRINCESS MAGOGO STREET AND TURN LEFT JOIN KING ZWELITHINI STREET PROCEED AND PASS UNIT C LOADING AND OFF LOADING ALONG THE ROAD PASS, PRINCE DABULAMANZI SCHOOL TURN RIGHT TO JOIN KING SHAKA STREET TO SECTION D AND TURN LEFT TO JOIN DR. DENNIS MADIDE STREET PROCEEDING TO EMTHONJANENI STREET LOADING AND OFF LOADING ALONG THE ROAD TURN RIGHT TO JOIN F.T MDLALOSE STREET LOADING AND OFF LOADING ALONG THE ROAD. TURN BACK TO ULUNDI PLAZA TAXI RANK USING THE SAME ROUTE.
12.5	KZPRERC2797226 - ULUNDI TO MASHONA (LOCAL) FROM ULUNDI PLAZA TAXI RANK TURN RIGHT TO JOIN PRINCESS MAGOGO AND TURN RIGHT TO JOIN KING DINIZULU ROAD LOADING AND OFF LOADING ALONG THE ROAD, PASS MAHLABATHINI PRIMARY SCHOOL TURN RIGHT TO JOIN P702 LOADING AND OFF LOADING ALONG THE ROAD PROCEED TO ST. FRANCIS HOSPITAL AND TURN BACK TO ULUNDI PLAZA TAXI RANK USING THE SAME ROUTE.
12.6	KZPRERC2797275 - ULUNDI TO NCONJENI (LOCAL) FROM ULUNDI PLAZA TAXI RANK TURN RIGHT TO JOIN PRINCESS MAGOGO STREET AND TURN RIGHT TO JOIN KING DINIZULU AND TURN LEFT TO JOIN P244/MAYIWANE-MASHONA JUNCTION TURN RIGHT WITH D1721 TO NCONJENI HOSPITAL LOADING AND OFF LOADING ALONG THE ROAD PROCEED TO KWAPHINDANGENE RESERVE LOADING AND OFF LOADING ALONG THE ROAD, PROCEED TO KWANGILAZI STORE LOADING AND OFF LOADING ALONG THE ROAD, PROCEED WITH D1717 TO VEZUNYAWO AND NOMDIYA AND TURN RIGHT WITH P244 BACK TO ULUNDI PLAZA TAXI RANK USING THE SAME ROUTE.
12.7	KZPRERC2797324 - ULUNDI TO NHLAZATSHE (LOCAL) FROM ULUNDI PLAZA TAXI RANK TURN RIGHT TO JOIN PRINCESS MAGOGO STREET AND TURN RIGHT TO JOIN KING DINIZULU STREET AND TURN LEFT WITH P244 PROCEED TO MHLAHLANE RESERVE LOADING AND OFF LOADING ALONG THE ROAD,PASS THWASANE HIGH SCHOOL PROCEED TO NHLAZATSHE RESERVE LOADING AND OFF LOADING ALONG THE ROAD AND TURN BACK TO ULUNDI PLAZA TAXI RANK USING THE SAME ROUTES.
12.8	KZPRERC2797373 - ULUNDI TO XOLO \ LOMO (LOCAL) FROM ULUNDI PLAZA TAXI RANK TURN RIGHT TO JOIN PRINCESS MAGOGO STREET AND TURN RIGHT TO JOIN KING DINIZULU HIGHWAY AND TURN RIGHT TO JOIN P702 PROCEED AND PASS MASHONA, PASS ST FRANSIS, PASS KWAVUTHELA RESERVE, LOADING AND OFF LOADING ALONG THE ROAD AND PROCEED TO XOLO LOADING AND OFF LOADING ALONG THE ROAD PROCEED TO ISIPHIVA RESERVE\LOMO LOADING AND OFF LOADING ALONG THE ROAD AND TURN LEFT TO XASANA RESERVE LOADING AND OFF LOADING ALONG THE ROAD AND TURN BACK TO P702 PROCEED TO LOMO RESERVE LOADING AND OFF LOADING ALONG THE ROAD ,PROCEED TO ISIPHIVA RESERVE LOADING AND OFF LOADING ALONG THE ROAD PROCEED WITH P702 AND PASS LOMO CLINIC LOADING AND OFF LOADING ALONG THE ROAD AND PASS MTHUNZIWOXOLO SCHOOL PROCEED WITH P702 LOADING AND OFF LOADING ALONG THE ROAD AND TURN BACK TO ULUNDI PLAZA TAXI RANK USING THE SAME ROUTE.
12.9	KZPRERC2797422 - ULUNDI TO NTANDAKUWELA (LOCAL). FROM ULUNDI PLAZA TAXI RANK TURN RIGHT TO JOIN PRINCESS MAGOGO STREET AND TURN RIGHT TO JOIN KING DINIZULU HIGHWAY, TURN RIGHT TO JOIN P702 AND PROCEED TO NTANDAKUWELA RESERVE LOADING AND OFF LOADING ALONG THE ROAD, PROCEED TO MANEKWANE RESERVE LOADING AND OFF LOADING ALONG THE ROAD, PROCEED TO SANGOYANE RESERVE LOADING AND OFF LOADING AND OFF LOADING ALONG THE ROAD AND TURN BACK TO ULUNDI -PLAZA TAXI RANK USING THE SAME ROUTE.
12.10	KZPRERC2797471 - ULUNDI TO WELA (LOCAL) FROM ULUNDI-PLAZA TAXI RANK TURN RIGHT TO JOIN PRINCESS MAGOGO STREET AND TURN RIGHT TO JOIN KING DINIZULU AND TURN RIGHT WITH P702 AND TURN RIGHT TO WELA RESERVE LOADING AND OFF LOADING ALONG THE ROAD, PASS WELA PRIMARY SCHOOL AND TURN BACK WITH SAME ROUTE TO ULUNDI-PLAZA TAXI RANK.
12.11	KZPRERC2797520 - ULUNDI TO ZONDELA (LOCAL) FROM ULUNDI - PLAZA TAXI RANK TURN LEFT TO JOIN PRINCESS MAGOGO AND TURN LEFT TO JOIN KING ZWELITHINI ROAD, AND TURN RIGHT TO JOIN KING MPANDE STREET, PASS KING MAGEBA PUBLIC SCHOOL AND BACK TO ULUNDI -PLAZA TAXI RANK WITH SAME ROUTE.
12.12	KZPRERC2797569 - ULUNDI TO THOKOZA (LOCAL) FROM ULUNDI - PLAZA TAXI RANK TURN RIGHT TO JOIN PRINCESS MAGOGO STREET, AND TURN LEFT TO JOIN KING DINIZULU, TURN LEFT TO JOIN KING CETSHWAYO HIGHWAY\P700 TURN RIGHT TOWARDS THENGISANGAYE PRIMARY SCHOOL AND PASS THOKOZA STORE LOADING AND OFF LOADING ALONG THE ROAD PROCEED TO THOKOZA RESERVE AND RETURN BACK WITH SAME ROUTE TO ULUNDI-PLAZA TAXI RANK.
12.13	KZPRERC2797618 - ULUNDI TO EZIHLABENI (LOCAL) FROM ULUNDI-PLAZA TAXI RANK TURN RIGHT TO JOIN PRINCESS MAGOGO STREET AND TURN LEFT TO JOIN KING DINIZULU AND TURN LEFT TO JOIN KING CETSHWAYO\P700 PASS ONDINI MUSEUM TURN LEFT TO NDAYINI AND BACK TO JOIN P700 TOWARDS EZIHLABENI RESERVE AND BACK TO ULUNDI PLAZA TAXI RANK WITH SAME ROUTE.



## transport

Department:  
Transport  
Province of KwaZulu-Natal

## GAZETTE

LGKZNG17-2023-JUL

REGION: ALL

12.14	KZPRERC2797667 - ULUNDI TO NHLUNGWANE (LOCAL) FROM ULUNDI - PLAZA TAXI RANK TURN RIGHT TO JOIN PRINCESS MAGOGO AND TURN LEFT TO JOIN KING CETSHWAYO HIGHWAY P700 PASS NOUNOE PRIMARY SCHOOL, PASS MLABA TRIBAL AUTHORITY SCHOOL, TURN LEFT TO NTLINGWE RESERVE LOADING AND OFF LOADING ALONG THE ROAD AND TURN BACK TO P700 TURN LEFT TO KWATHUTHU, PROCEED TO NKONJANE LOADING AND OFF LOADING ALONG THE ROAD AND TURN BACK TO P700, TURN LEFT TO NTABANKULU RESERVE LOADING AND OFF LOADING ALONG THE ROAD, TURN BACK TO P700 PROCEED TO DINDI RESERVE WITH P700 LOADING AND OFF LOADING ALONG THE ROAD, TURN RIGHT WITH D1702 TO NJOMELWANE RESERVE LOADING AND OFF LOADING ALONG THE ROAD AND TURN BACK TO P700 PROCEED AND PASS NHLUNGWANE HIGH SCHOOL TURN LEFT TO ZILULWANE RESERVE LOADING AND OFF LOADING ALONG THE ROAD AND TURN BACK TO P700 TURN RIGHT WITH D1733 TO NQULWANE RESERVE LOADING AND OFF LOADING ALONG THE ROAD AND BACK TO P700 PROCEED AND TURN LEFT WITH HLUSHWANA PRIMARY SCHOOL TO BHEKIMBAZO RESERVE AND BACK TO ULUNDI-PLAZA TAXI RANK USING THE SAME ROUTE.
12.15	KZPRERC2797716 - ULUNDI TO OKHUKHO (LOCAL) FROM ULUNDI PLAZA TAXI RANK TURN RIGHT TO JOIN PRINCESS MAGOGO STREET, AND TURN LEFT TO JOIN KING DINIZULU HIGHWAY AND TURN LEFT TO KING CETSHWAYO P700 PASS MGABABA RESERVE LOADING AND OFF LOADING ALONG THE ROAD PROCEED TO OKHUKHO MINE AND TURN BACK TO ULUNDI PLAZA TAXI RANK USING THE SAME ROUTE.
12.16	KZPRERC2797765 - ULUNDI TO DUMANENI (LOCAL) FROM ULUNDI PLAZA TAXI RANK TURN RIGHT TO JOIN PRINCESS MAGOGO STREET AND TURN LEFT TO KING CETSHWAYO P700 AND TURN RIGHT TO DUMANENI RESERVE LOADING AND OFF LOADING ALONG THE ROAD PASS TSHENILOLWAZI SCHOOL PROCEED TO DUMANENI AND PASS KWAMAYISE STORE AND PROCEED TO EKJULENI SCHOOL AND TURN BACK TO ULUNDI-PLAZA TAXI RANK USING THE SAME ROUTE.
12.17	KZPRERC2797814 - ULUNDI TO HLOPHEKHULU (LOCAL) FROM ULUNDI-PLAZA TAXI RANK TURN RIGHT TO PRINCESS MAGOGO STREET AND TURN LEFT TO KING DINIZULU HIGHWAY AND TURN LEFT TO KING CETSHWAYO AND TURN LEFT WITH D1700 PROCEED TO HLOPHEKHULU TURN RIGHT TO D1715 PASS KWAGJIMA STORE AND TURN BACK AND TURN BACK AT HLOPHEKHULU RESERVE AND TURN BACK TO ULUNDI-PLAZA TAXI RANK USING THE SAME ROUTE.
12.18	KZPRERC2797863 - ULUNDI TO KWACEZA (LOCAL) FROM ULUNDI PLAZA TAXI RANK ASSOCIATION TURN RIGHT TO JOIN PRINCESS MAGOGO STREET AND TURN RIGHT TO JOIN KING DINUZULU HIGHWAY PROCEED TO JOIN P522, PROCEED TO MADAKA RESERVE LOADING AND OFF LOADING ALONG THE ROAD, PROCEED TO NDINDE RESERVE LOADING AND OFF LOADING ALONG THE ROAD, PROCEED TO MAME RESERVE, LOADING AND OFF LOADING ALONG THE ROAD PROCEED WITH P521R66 AND TURN LEFT WITH P487 TO KWACEZA PROCEED TO PHANGODE RESERVE LOADING AND OFF LOADING ALONG THE ROAD, PROCEED TO EZIMFABENI RESERVE LOADING AND OFF LOADING ALONG THE ROAD, PROCEED TO DLABANE RESERVE LOADING AND OFF LOADING ALONG THE ROAD, PROCEED TO DAMBA RESERVE LOADING AND OFF LOADING ALONG THE ROAD, PROCEED TO NHLONGA RESERVE LOADING AND OFF LOADING ALONG THE ROAD, PROCEED TO KWA BRUSH RESERVE LOADING AND OFF LOADING ALONG THE ROAD, TURN WITH D1722 TO THULASIZWE RESERVE LOADING AND OFF LOADING ALONG THE ROAD, PROCEED TO KWADUVELA RESERVE, AND TURN LEFT TO THULASIZWE HOSPITAL AND TURN BACK TO CEZA HOSPITAL, PROCEED TO MPHONGOZINI SCHOOL LOADING AND OFF LOADING ALONG THE ROAD AND BACK TO ULUNDI PLAZA TAXI RANK USING THE SAME ROUTE.
12.19	KZPRERC2797912 - ULUNDI TO ISITETEMU IDLEBE (LOCAL) FROM ULUNDI-TAXI RANK AND TURN RIGHT TO JOIN PRINCESS MAGOGO STREET AND TURN RIGHT TO JOIN KING DINIZULU HIGHWAY AND TURN LEFT TO JOIN P244 AND PROCEED PASS NKONJENI AREA, AND PROCEED TO MHLAHLANE RESERVE AND TURN RIGHT TO JOIN P704 PROCEED TO KWAMAHLEZA RESERVE AND TURN RIGHT TO JOIN 2292, PROCEED TO GOQO RESERVE, PROCEED TO KWANGENETSHENI RESERVE AND TURN BACK TO JOIN P704, PROCEED AND PASS IDLEBE STORE AND TURN RIGHT TO D1718, PASS IDLEBE SCHOOL AND TURN RIGHT WITH 2293 PROCEED TO OGODWENI RESERVE PROCEED TO D1718 AND TURN RIGHT WITH P704 PASS MWELASE PRIMARY SCHOOL PROCEED TO MLOVU RESERVE AND TURN BACK WITH P704 AND TURN RIGHT WITH D1719 TO ISITETEMU RESERVE LOADING AND OFF LOADING ALONG THE ROAD AND TURN BACK TO ULUNDI-PLAZA TAXI RANK USING THE SAME ROUTE.
12.20	KZPRERC2797961 - ULUNDI TO OSUTHU (LOCAL) FROM ULUNDI PLAZA TAXI RANK TURN RIGHT TO JOIN PRINCESS MAGOGO STREET AND TURN RIGHT TO JOIN KING DINIZULU HIGHWAY PROCEED TO P522 PASS NDINDE RESERVE PROCEED PASS KWAMAME TURN LEFT WITH D1820 TO OSUTHU RESERVE LOADING AND OFF LOADING ALONG THE ROAD PROCEED PASS SONKESHANA PRIMARY SCHOOL LOADING AND OFF LOADING ALONG THE ROAD, PROCEED AND PASS OSUTHU SCHOOL LOADING AND OFF LOADING ALONG THE ROAD PROCEED AND PASS QUEEN KAMSWELI SCHOOL LOADING AND OFF LOADING ALONG THE ROAD AND PROCEED TO OSUTHU TAXI RANK LOADING AND OFF LOADING ALONG THE ROAD AND TURN BACK TO ULUNDI PLAZA TAXI RANK USING THE SAME ROUTE.
12.21	KZPRERC2798010 - ULUNDI TO ESIGODIPHOLA (LOCAL) FROM ULUNDI PLAZA TAXI RANK AND TURN RIGHT TO JOIN PRINCESS MAGOGO STREET AND TURN LEFT TO JOIN KING DINIZULU HIGHWAY AND TURN RIGHT TO JOIN R34 LOADING AND OFF LOADING ALONG THE ROAD PROCEED AND PASS MAKHOSINI RESERVE AND TURN RIGHT TO LANDULWAZI PRIMARY SCHOOL AND PROCEED TO ESIGODIPHOLA RESERVE LOADING AND OFF LOADING ALONG THE ROAD, PROCEED AND PASS LANDULWAZI PRIMARY SCHOOL LOADING AND OFF LOADING ALONG THE ROAD AND TURN BACK TO ULUNDI PLAZA TAXI RANK USING THE SAME ROUTE DETAILED.
12.22	KZPRERC2798059 - ULUNDI TO DENNY DALTON (LOCAL) FROM ULUNDI PLAZA TAXI RANK AND TURN RIGHT TO JOIN PRINCESS MAGOGO STREET AND TURN LEFT TO JOIN KING DINIZULU HIGHWAY PROCEED TO ULUNDI 19 WITH P52 AND TURN RIGHT TO JOIN R34, PROCEED TO EMAKHOSINI RESERVE LOADING AND OFF LOADING ALONG THE ROAD PROCEED AND CROSS MAPHOMA BRIDGE PASS MPOFAZANA CRÈCHE PROCEED TO P47 AND TURN RIGHT TO DENNY DALTON PASS MDUMEZWENI STORE LOADING AND OFF LOADING ALONG THE ROAD PROCEED AND TURN RIGHT WITH PASS BUHLEBELANGA SCHOOL LOADING AND OFF LOADING ALONG THE ROAD AND TURN LEFT PASS MPUNGAMHLOPHE POLICE STATION LOADING AND OFF LOADING ALONG THE ROAD PASS PENTECOSTAL CHURCH LOADING AND OFF LOADING ALONG THE ROAD PROCEED WITH D 3142 LOADING AND OFF LOADING ALONG THE ROAD AND TURN LEFT WITH D 3144 PROCEED TO EZIBOMVU RESERVE AND TURN BACK TO ULUNDI-PLAZA TAXI RANK USING THE SAME ROUTE.
12.23	KZPRERC2798108 - ULUNDI TO BABANANGO (LOCAL DISTANCE) FROM ULUNDI - PLAZA TAXI RANK AND TURN RIGHT TO JOIN PRINCESS MAGOGO STREET AND TURN LEFT TO JOIN KING DINIZULU HIGHWAY, AND PROCEED TO ULUNDI 19 WITH R 66 TO JOIN R34 PASS EMAKHOSINI RESERVE AND TURN LEFT TO BABANANGO RESERVE WITH P432 LOADING AND OFF LOADING ALONG THE ROAD PROCEED WITH P432 TO BABANAGO PASS KONINGSDAL FARM PROCEED AND CROSS MPMBENI BRIDGE PROCEED TO P250, LOADING AND OFF LOADING ALONG THE ROAD TURN RIGHT TO JOIN P48 PROCEED TO BABANANGO LOADING AND OFF LOADING ALONG THE ROAD, PASS BABANANGO VILLAGE PROCEED TO BABANANGO TAXI RANK AND TURN BACK TO ULUNDI - PLAZA TAXI RANK USING THE SAME ROUTE.
12.24	KZPRERC2798157 - ULUNDI VIA KWACEZA TO VRYHEID (LONG DISTANCE) FROM ULUNDI-PLAZA TAXI RANK TURN RIGHT TO JOIN PRINCESS MAGOGO STREET AND TURN RIGHT TO JOIN KING DINIZULU HIGHWAY PROCEED TO JOIN P522, PROCEED TO MADAKA RESERVE LOADING AND OFF LOADING ALONG THE ROAD, PROCEED TO NDINDE RESERVE LOADING AND OFF LOADING ALONG THE ROAD, PROCEED TO MAME RESERVE, LOADING AND OFF LOADING ALONG THE ROAD PROCEED WITH P521 R66 AND TURN LEFT TO KWA-CEZA PROCEED TO PHANGODE RESERVE LOADING AND OFF LOADING ALONG THE ROAD, PROCEED TO EZIMFABENI RESERVE, LOADING AND OFF LOADING ALONG THE ROAD, PROCEED TO DLABANE RESERVE LOADING AND OFF LOADING ALONG THE ROAD, PROCEED TO DAMBA RESERVE LOADING AND OFF LOADING ALONG THE ROAD, PROCEED TO NHLONGA RESERVE LOADING AND OFF LOADING ALONG THE ROAD, PROCEED TO KWA-BRUSH RESERVE LOADING AND OFF LOADING ALONG THE ROAD, TURN WITH D172 TO THULASIZWE RESERVE LOADING AND OFF LOADING ALONG THE ROAD, PROCEED TO KWADUVELA RESERVE PROCEED TO P487 TURN RIGHT TO JOIN R34, TURN RIGHT AND PROCEED TO VRYHEID TAXI RANK OFF LOADING AND TURN BACK TO KWADUVELA USING THE SAME ROUTE.
12.25	KZPRERC2798255 - ULUNDI TO DUMANENI (LOCAL) FROM ULUNDI PLAZA TAXI RANK TURN RIGHT TO JOIN PRINCESS MAGOGO STREET AND TURN LEFT TO JOIN KING DINUZULU AND TURN LEFT TO JOIN KING CETSHWAYO P700 PASS ONDINI MUSEUM PROCEED TO DUMANENI RESERVE LOADING AND OFF LOADING AND BACK THROUGH THE SAME ROUTE.

**transport**

Department:  
Transport  
Province of KwaZulu-Natal

**GAZETTE**

LGKZNG17-2023-JUL

REGION: ALL

12.26	KZPRERC2798304 - ULUNDI TO DUNDEE (LONG DISTANCE) FROM ULUNDI TAXI RANK TURN RIGHT TO JOIN PRINCESS MAGOGO AND TURN LEFT TO JOIN KING DINIZULU HIGHWAY JOIN R66, PROCEED TO ULUNDI19 AND TURN RIGHT TO JOIN R34 PROCEED AND TURN LEFT TO JOIN R33, TURN LEFT AND PROCEED WITH R33 TO DUNDEE AND TURN RIGHT TAXI RANK. OFFLOAD AND LOAD PASSENGERS BACK TO ULUNDI USING THE SAME ROUTE.
12.27	KZPRERC2798402 - ULUNDI TO LADYSMITH (LONG DISTANCE) FROM ULUNDI TAXI RANK TURN RIGHT TO JOIN PRINCESS MAGOGO STREET, TURN LEFT TO JOIN KING DINUZULU HIGHWAY, PROCEED TO ULUNDI 19 TURN RIGHT TO JOIN R34, PROCEED TO R33, PROCEED TO DUNDEE PROCEED TO R602, PROCEED TO N11 BECOMING NEWCASTLE ROAD, PROCEED TO LADYSMITH TAXI RANK ON QUEEN STREET OFF LOADING AND LOADING AND BACK TO ULUNDI USING THE SAME ROUTE.



## transport

Department:  
Transport  
Province of KwaZulu-Natal

## GAZETTE

LGKZNG17-2023-JUL

REGION: ALL

1) <b>Application Number:</b> APP0156280	2) <b>Gazette Number:</b> LGKZNG17-2023-JUL
3) <b>Applicant:</b> ZN NCUBE <b>ID NO.</b> 5701265724086 <b>Association:</b> MTUBATUBA TAXI OWNERS L&L DISTANCE ASS.	4) <b>Applicant Address:</b> P O BOX 684 MTUBATUBA 3935
5) <b>Existing Licence Holder:</b> NOT APPLICABLE <b>ID NO.</b> NOT APPLICABLE	6) <b>Existing Licence Holder Address:</b> NOT APPLICABLE
7) <b>Type of application:</b> ADD AUTHORISATIONS/ROUTES	8) <b>Operating Licence Number:</b> LGKZN0603000588
9) <b>Vehicle Type:</b> MIDIBUS	10) 1 X 22 (SEATED) + 0 (STANDING)
11) <b>Region:</b> UMKHANYAKUDE	
12.1	<p>KZPRERC2772481 - MTUBATUBA TO STANGER</p> <p>FROM APPROVED TAXI RANK IN MTUBATUBA TURN LEFT ON INKOSI MTUBATUBA ROAD, TURN LEFT ON RIVERVIEW ROAD TURN RIGHT ON P237 ROAD, TURN LEFT AND JOIN N2 ROAD AND PROCEED STRAIGHT PASS MTUNZINI TOLLGATE, TURN LEFT ON THE OFF RAMP AND JOIN TURN OFF IN R74 PROCEED STRAIGHT AND TURN LEFT AT THE ROBOTS AND JOIN R102 ROAD PROCEED AND TURN RIGHT TO JOIN GLEDHONMILL ROAD PROCEED AND TURN LEFT, JOIN BALCOMB ROAD PROCEED STRAIGHT TO STANGER TAXI RANK OFF LOAD AND LOAD AND RETURN BACK USING THE SAME ROUTE WITH PASSENGERS.</p> <p>ALTERNATIVE</p> <p>FROM APPROVED TAXI RANK TURN LEFT ON INKOSI MTUBATUBA ROAD TURN LEFT ON RIVERVIEW ROAD TURN RIGHT ON P237 ROAD, TURN LEFT TO JOIN N2 ROAD BEFORE EMPANGENI TURN RIGHT JOIN R102 PASS EMPANGENI, PROCEED STRAIGHT AND TURN LEFT TO JOIN R66, PROCEED ALONG THAT ROAD AND TURN RIGHT TO JOIN R102, PASS GINGINDLOVU AND PROCEED STRAIGHT PASS DARNAL ROBOTS AND TURN RIGHT ON R74 PROCEED AND TURN LEFT TO JOIN KING SHAKA PROCEED AND TURN LEFT TO JOIN KING SHAKA ROAD PROCEED STRAIGHT AND TURN LEFT ONTO GLEDHONMILL ROAD AND TURN RIGHT TO JOIN BALCOMB ROAD AND PROCEED STRAIGHT TO STANGER TAXI RANK OFFLOAD AND LOAD AND RETURN BACK USING THE SAME ROUTE WITH PASSENGERS.</p>
12.2	<p>KZPRERC2772628 - MTUBATUBA TO GERMISTON STATION MAIN TAXI RANK</p> <p>FROM APPROVE MTUBATUBA ROUTE TURN LEFT JOINING INKOSI MTUBATUBA ROAD, TURN RIGHT ON RIVERVIEW ROAD PROCEED STRAIGHT TO JOIN R618 ROAD, TURN LEFT TO JOIN N2 ROAD UNDER NKODIBE BRIDGE, PROCEED STRAIGHT AND PASS HLUHLUWE, MKHUZE, PONGOLA, PIET RETIEF, ERMELO, BETHAL TRICHARD JOIN N17 ROAD, PASS KINROSS, LEANDRA, CARNIVAL CITY TOLL PLAZA, PROCEED STRAIGHT AND TURN RIGHT TO DANKIRK ROAD, TURN LEFT TO JOIN VAN LINGEN ROAD PROCEED STRAIGHT AND JOIN LABASEE ROAD GO STRAIGHT AND JOIN RAILWAY STREET AND PROCEED STRAIGHT TO GERMISTON STATION MAIN TAXI RANK DROP OFF LOAD, LOAD AND RETURN BACK WITH PASSENGERS USING THE SAME ROUTE.</p>



## transport

Department:  
Transport  
Province of KwaZulu-Natal

## GAZETTE

LGKZNG17-2023-JUL

REGION: ALL

1) <b>Application Number:</b> APP0156281	2) <b>Gazette Number:</b> LGKZNG17-2023-JUL
3) <b>Applicant:</b> ZN NCUBE <b>ID NO.</b> 5701265724086 <b>Association:</b> MTUBATUBA TAXI OWNERS L&L DISTANCE ASS.	4) <b>Applicant Address:</b> P O BOX 684 MTUBATUBA 3935
5) <b>Existing Licence Holder:</b> NOT APPLICABLE <b>ID NO.</b> NOT APPLICABLE	6) <b>Existing Licence Holder Address:</b> NOT APPLICABLE
7) <b>Type of application:</b> ADD AUTHORISATIONS/ROUTES	8) <b>Operating Licence Number:</b> LGKZN0603000221
9) <b>Vehicle Type:</b> MIDIBUS	10) 1 X 22 (SEATED) + 0 (STANDING)
11) <b>Region:</b> UMKHANYAKUDE	
12.1	<p>KZPRERC2772481 - MTUBATUBA TO STANGER</p> <p>FROM APPROVED TAXI RANK IN MTUBATUBA TURN LEFT ON INKOSI MTUBATUBA ROAD, TURN LEFT ON RIVERVIEW ROAD TURN RIGHT ON P237 ROAD, TURN LEFT AND JOIN N2 ROAD AND PROCEED STRAIGHT PASS MTUNZINI TOLLGATE, TURN LEFT ON THE OFF RAMP AND JOIN TURN OFF IN R74 PROCEED STRAIGHT AND TURN LEFT AT THE ROBOTS AND JOIN R102 ROAD PROCEED AND TURN RIGHT TO JOIN GLEDHONMILL ROAD PROCEED AND TURN LEFT, JOIN BALCOMB ROAD PROCEED STRAIGHT TO STANGER TAXI RANK OFF LOAD AND LOAD AND RETURN BACK USING THE SAME ROUTE WITH PASSENGERS.</p> <p>ALTERNATIVE</p> <p>FROM APPROVED TAXI RANK TURN LEFT ON INKOSI MTUBATUBA ROAD TURN LEFT ON RIVERVIEW ROAD TURN RIGHT ON P237 ROAD, TURN LEFT TO JOIN N2 ROAD BEFORE EMPANGENI TURN RIGHT JOIN R102 PASS EMPANGENI, PROCEED STRAIGHT AND TURN LEFT TO JOIN R66, PROCEED ALONG THAT ROAD AND TURN RIGHT TO JOIN R102, PASS GINGINDLOVU AND PROCEED STRAIGHT PASS DARNAL ROBOTS AND TURN RIGHT ON R74 PROCEED AND TURN LEFT TO JOIN KING SHAKA PROCEED AND TURN LEFT TO JOIN KING SHAKA ROAD PROCEED STRAIGHT AND TURN LEFT ONTO GLEDHONMILL ROAD AND TURN RIGHT TO JOIN BALCOMB ROAD AND PROCEED STRAIGHT TO STANGER TAXI RANK OFFLOAD AND LOAD AND RETURN BACK USING THE SAME ROUTE WITH PASSENGERS.</p>
12.2	<p>KZPRERC2772628 - MTUBATUBA TO GERMISTON STATION MAIN TAXI RANK</p> <p>FROM APPROVE MTUBATUBA ROUTE TURN LEFT JOINING INKOSI MTUBATUBA ROAD, TURN RIGHT ON RIVERVIEW ROAD PROCEED STRAIGHT TO JOIN R618 ROAD, TURN LEFT TO JOIN N2 ROAD UNDER NKODIBE BRIDGE, PROCEED STRAIGHT AND PASS HLUHLUWE, MKHUZE, PONGOLA, PIET RETIEF, ERMELO, BETHAL TRICHARD JOIN N17 ROAD, PASS KINROSS, LEANDRA, CARNIVAL CITY TOLL PLAZA, PROCEED STRAIGHT AND TURN RIGHT TO DANKIRK ROAD, TURN LEFT TO JOIN VAN LINGEN ROAD PROCEED STRAIGHT AND JOIN LABASEE ROAD GO STRAIGHT AND JOIN RAILWAY STREET AND PROCEED STRAIGHT TO GERMISTON STATION MAIN TAXI RANK DROP OFF LOAD, LOAD AND RETURN BACK WITH PASSENGERS USING THE SAME ROUTE.</p>



## transport

Department:  
Transport  
Province of KwaZulu-Natal

## GAZETTE

LGKZNG17-2023-JUL

REGION: ALL

1) <b>Application Number:</b> APP0156292	2) <b>Gazette Number:</b> LGKZNG17-2023-JUL
3) <b>Applicant:</b> ZE MASANGO <b>ID NO.</b> 7207045422080 <b>Association:</b> MAHLABATHINI-ULUNDI TRANS. ASSOCIATION	4) <b>Applicant Address:</b> P.O. BOX 8210 ULUNDI
5) <b>Existing Licence Holder:</b> NOT APPLICABLE <b>ID NO.</b> NOT APPLICABLE	3838 6) <b>Existing Licence Holder Address:</b> NOT APPLICABLE
7) <b>Type of application:</b> ADD AUTHORISATIONS/ROUTES	8) <b>Operating Licence Number:</b> LGKZN0803001382
9) <b>Vehicle Type:</b> MINIBUS	10) 1 X 15 (SEATED) + 0 (STANDING)
11) <b>Region:</b> ZULULAND	
12.1	KZPRERC2797030 - ULUNDI TO MABEDLANA (LOCAL) FROM ULUNDI PLAZA TAXI RANK TURN RIGHT TO JOIN PRINCESS MAGOGO CROSS KING DINIZULU GO STRAIGHT AND TURN LEFT WITH INKOSI GUMEDE STREET WHICH BECOMES UMKHULUTSHANE STREET AND TURN TO JOIN P734 ROAD TO NDLOVANE HIGH SCHOOL ROAD.GO STRAIGHT, LOADING AND OFFLOADING ALONG THE ROAD, TURN RIGHT ON THE RESERVOIR TANKS TOWARDS MHLAHLANE RESERVE LOADING AND OFFLOADING ALONG THE ROAD AND TURN BACK TO ULUNDI PLAZA TAXI RANK USING THE SAME ROUTE.
12.2	KZPRERC2797079 - ULUNDI TO MKHAZANA (LOCAL) FROM ULUNDI PLAZA TAXI RANK TURN RIGHT TO JOIN PRINCESS MAGOGO CROSS KING DINIZULU STRAIGHT TO MKHAZANE LOADING AND OFF-LOADING ALONG THE ROAD STRAIGHT AND PASS MAQHINGA HIGH SCHOOL TURN RIGHT TOWARDS GODLUMKHONTO PRIMARY SCHOOL AND TURN BACK TOWARDS WHITE UMFOLOZI BRIDGE TOWARDS KWAMJIBHA RESERVE AND TURN BACK TO ULUNDI PLAZA TAXI RANK USING THE SAME ROUTE.
12.3	KZPRERC2797128 - ULUNDI TO UNIT A (LOCAL) FROM ULUNDI PLAZA TAXI RANK TURN RIGHT TO JOIN PRINCESS MAGOGO AND TURN LEFT TO JOIN KING DINIZULU STREET, TURN LEFT TO JOIN MNYAMANA ROAD TURN LEFT TO JOIN MFOLOZI STREET AND TURN BACK TO ULUNDI PLAZA TAXI RANK USING THE SAME ROUTE.
12.4	KZPRERC2797177 - ULUNDI TO UNIT C & D (LOCAL) FROM ULUNDI PLAZA TAXI RANK TURN RIGHT TO JOIN PRINCESS MAGOGO STREET AND TURN LEFT JOIN KING ZWELITHINI STREET PROCEED AND PASS UNIT C LOADING AND OFF LOADING ALONG THE ROAD PASS, PRINCE DABULAMANZI SCHOOL TURN RIGHT TO JOIN KING SHAKA STREET TO SECTION D AND TURN LEFT TO JOIN DR. DENNIS MADIDE STREET PROCEEDING TO EMTHONJANENI STREET LOADING AND OFF LOADING ALONG THE ROAD TURN RIGHT TO JOIN F.T MDALOSE STREET LOADING AND OFF LOADING ALONG THE ROAD. TURN BACK TO ULUNDI PLAZA TAXI RANK USING THE SAME ROUTE.
12.5	KZPRERC2797226 - ULUNDI TO MASHONA (LOCAL) FROM ULUNDI PLAZA TAXI RANK TURN RIGHT TO JOIN PRINCESS MAGOGO AND TURN RIGHT TO JOIN KING DINIZULU ROAD LOADING AND OFF LOADING ALONG THE ROAD, PASS MAHLABATHINI PRIMARY SCHOOL TURN RIGHT TO JOIN P702 LOADING AND OFF LOADING ALONG THE ROAD PROCEED TO ST. FRANCIS HOSPITAL AND TURN BACK TO ULUNDI PLAZA TAXI RANK USING THE SAME ROUTE.
12.6	KZPRERC2797275 - ULUNDI TO NCONJENI (LOCAL) FROM ULUNDI PLAZA TAXI RANK TURN RIGHT TO JOIN PRINCESS MAGOGO STREET AND TURN RIGHT TO JOIN KING DINIZULU AND TURN LEFT TO JOIN P244MAYIWANE-MASHONA JUNCTION TURN RIGHT WITH D1721 TO NCONJENI HOSPITAL LOADING AND OFF LOADING ALONG THE ROAD PROCEED TO KWAPHINDANGENE RESERVE LOADING AND OFF LOADING ALONG THE ROAD, PROCEED TO KWANGILAZI STORE LOADING AND OFF LOADING ALONG THE ROAD, PROCEED WITH D1717 TO VEZUNYAWO AND NOMDIYA AND TURN RIGHT WITH P244 BACK TO ULUNDI PLAZA TAXI RANK USING THE SAME ROUTE.
12.7	KZPRERC2797324 - ULUNDI TO NHLAZATSHE (LOCAL) FROM ULUNDI PLAZA TAXI RANK TURN RIGHT TO JOIN PRINCESS MAGOGO STREET AND TURN RIGHT TO JOIN KING DINIZULU STREET AND TURN LEFT WITH P244 PROCEED TO MHLAHLANE RESERVE LOADING AND OFF LOADING ALONG THE ROAD,PASS THWASANE HIGH SCHOOL PROCEED TO NHLAZATSHE RESERVE LOADING AND OFF LOADING ALONG THE ROAD AND TURN BACK TO ULUNDI PLAZA TAXI RANK USING THE SAME ROUTES.
12.8	KZPRERC2797373 - ULUNDI TO XOLO \ LOMO (LOCAL) FROM ULUNDI PLAZA TAXI RANK TURN RIGHT TO JOIN PRINCESS MAGOGO STREET AND TURN RIGHT TO JOIN KING DINIZULU HIGHWAY AND TURN RIGHT TO JOIN P702 PROCEED AND PASS MASHONA, PASS ST FRANSIS, PASS KWAVUTHELA RESERVE, LOADING AND OFF LOADING ALONG THE ROAD AND PROCEED TO XOLO LOADING AND OFF LOADING ALONG THE ROAD PROCEED TO ISPHIVA RESERVE\LOMO LOADING AND OFF LOADING ALONG THE ROAD AND TURN LEFT TO XASANA RESERVE LOADING AND OFF LOADING ALONG THE ROAD AND TURN BACK TO P702 PROCEED TO LOMO RESERVE LOADING AND OFF LOADING ALONG THE ROAD ,PROCEED TO ISIPHIVA RESERVE LOADING AND OFF LOADING ALONG THE ROAD PROCEED WITH P702 AND PASS LOMO CLINIC LOADING AND OFF LOADING ALONG THE ROAD AND PASS MTHUNZIWOXOLO SCHOOL PROCEED WITH P702 LOADING AND OFF LOADING ALONG THE ROAD AND TURN BACK TO ULUNDI PLAZA TAXI RANK USING THE SAME ROUTE.
12.9	KZPRERC2797422 - ULUNDI TO NTANDAKUWELA (LOCAL). FROM ULUNDI PLAZA TAXI RANK TURN RIGHT TO JOIN PRINCESS MAGOGO STREET AND TURN RIGHT TO JOIN KING DINIZULU HIGHWAY, TURN RIGHT TO JOIN P702 AND PROCEED TO NTANDAKUWELA RESERVE LOADING AND OFF LOADING ALONG THE ROAD, PROCEED TO MANEKWANE RESERVE LOADING AND OFF LOADING ALONG THE ROAD, PROCEED TO SANGOYANE RESERVE LOADING AND OFF LOADING AND OFF LOADING ALONG THE ROAD AND TURN BACK TO ULUNDI -PLAZA TAXI RANK USING THE SAME ROUTE.
12.10	KZPRERC2797471 - ULUNDI TO WELA (LOCAL) FROM ULUNDI-PLAZA TAXI RANK TURN RIGHT TO JOIN PRINCESS MAGOGO STREET AND TURN RIGHT TO JOIN KING DINIZULU AND TURN RIGHT WITH P702 AND TURN RIGHT TO WELA RESERVE LOADING AND OFF LOADING ALONG THE ROAD, PASS WELA PRIMARY SCHOOL AND TURN BACK WITH SAME ROUTE TO ULUNDI-PLAZA TAXI RANK.
12.11	KZPRERC2797520 - ULUNDI TO ZONDELA (LOCAL) FROM ULUNDI - PLAZA TAXI RANK TURN LEFT TO JOIN PRINCESS MAGOGO AND TURN LEFT TO JOIN KING ZWELITHINI ROAD, AND TURN RIGHT TO JOIN KING MPANDE STREET, PASS KING MAGEBA PUBLIC SCHOOL AND BACK TO ULUNDI -PLAZA TAXI RANK WITH SAME ROUTE.
12.12	KZPRERC2797569 - ULUNDI TO THOKOZA (LOCAL) FROM ULUNDI - PLAZA TAXI RANK TURN RIGHT TO JOIN PRINCESS MAGOGO STREET, AND TURN LEFT TO JOIN KING DINIZULU, TURN LEFT TO JOIN KING CETSHWAYO HIGHWAY/P700 TURN RIGHT TOWARDS THENGISANGAYE PRIMARY SCHOOL AND PASS THOKOZA STORE LOADING AND OFF LOADING ALONG THE ROAD PROCEED TO THOKOZA RESERVE AND RETURN BACK WITH SAME ROUTE TO ULUNDI-PLAZA TAXI RANK.
12.13	KZPRERC2797618 - ULUNDI TO EZIHLABENI (LOCAL) FROM ULUNDI-PLAZA TAXI RANK TURN RIGHT TO JOIN PRINCESS MAGOGO STREET AND TURN LEFT TO JOIN KING DINIZULU AND TURN LEFT TO JOIN KING CETSHWAYO/P700 PASS ONDINI MUSEUM TURN LEFT TO NDAYINI AND BACK TO JOIN P700 TOWARDS EZIHLABENI RESERVE AND BACK TO ULUNDI PLAZA TAXI RANK WITH SAME ROUTE.





## transport

Department:  
Transport  
Province of KwaZulu-Natal

## GAZETTE

LGKZNG17-2023-JUL

REGION: ALL

12.14	KZPRERC2797667 - ULUNDI TO NHLUNGWANE (LOCAL) FROM ULUNDI - PLAZA TAXI RANK TURN RIGHT TO JOIN PRINCESS MAGOGO AND TURN LEFT TO JOIN KING CETSHWAYO HIGHWAY P700 PASS NOUNOE PRIMARY SCHOOL, PASS MLABA TRIBAL AUTHORITY SCHOOL, TURN LEFT TO NTILINGWE RESERVE LOADING AND OFF LOADING ALONG THE ROAD AND TURN BACK TO P700 TURN LEFT TO KWATHUTHU, PROCEED TO NKONJANE LOADING AND OFF LOADING ALONG THE ROAD AND TURN BACK TO P700, TURN LEFT TO NTABANKULU RESERVE LOADING AND OFF LOADING ALONG THE ROAD, TURN BACK TO P700 PROCEED TO DINDI RESERVE WITH P700 LOADING AND OFF LOADING ALONG THE ROAD, TURN RIGHT WITH D1702 TO NJOMELWANE RESERVE LOADING AND OFF LOADING ALONG THE ROAD AND TURN BACK TO P700 PROCEED AND PASS NHLUNGWANE HIGH SCHOOL TURN LEFT TO ZILULWANE RESERVE LOADING AND OFF LOADING ALONG THE ROAD AND TURN BACK TO P700 TURN RIGHT WITH D1733 TO NQULWANE RESERVE LOADING AND OFF LOADING ALONG THE ROAD AND BACK TO P700 PROCEED AND TURN LEFT WITH HLUSHWANA PRIMARY SCHOOL TO BHEKIMBAZO RESERVE AND BACK TO ULUNDI-PLAZA TAXI RANK USING THE SAME ROUTE.
12.15	KZPRERC2797716 - ULUNDI TO OKHUKHO (LOCAL) FROM ULUNDI PLAZA TAXI RANK TURN RIGHT TO JOIN PRINCESS MAGOGO STREET, AND TURN LEFT TO JOIN KING DINIZULU HIGHWAY AND TURN LEFT TO KING CETSHWAYO P700 PASS MGABABA RESERVE LOADING AND OFF LOADING ALONG THE ROAD PROCEED TO OKHUKHO MINE AND TURN BACK TO ULUNDI PLAZA TAXI RANK USING THE SAME ROUTE.
12.16	KZPRERC2797765 - ULUNDI TO DUMANENI (LOCAL) FROM ULUNDI PLAZA TAXI RANK TURN RIGHT TO JOIN PRINCESS MAGOGO STREET AND TURN LEFT TO KING CETSHWAYO P700 AND TURN RIGHT TO DUMANENI RESERVE LOADING AND OFF LOADING ALONG THE ROAD PASS TSHENILOLWAZI SCHOOL PROCEED TO DUMANENI AND PASS KWAMAYISE STORE AND PROCEED TO EKJULENI SCHOOL AND TURN BACK TO ULUNDI-PLAZA TAXI RANK USING THE SAME ROUTE.
12.17	KZPRERC2797814 - ULUNDI TO HLOPHEKHULU (LOCAL) FROM ULUNDI-PLAZA TAXI RANK TURN RIGHT TO PRINCESS MAGOGO STREET AND TURN LEFT TO KING DINIZULU HIGHWAY AND TURN LEFT TO KING CETSHWAYO AND TURN LEFT WITH D1700 PROCEED TO HLOPHEKHULU TURN RIGHT TO D1715 PASS KWAGJIMA STORE AND TURN BACK AND TURN BACK AT HLOPHEKHULU RESERVE AND TURN BACK TO ULUNDI-PLAZA TAXI RANK USING THE SAME ROUTE.
12.18	KZPRERC2797863 - ULUNDI TO KWACEZA (LOCAL) FROM ULUNDI PLAZA TAXI RANK ASSOCIATION TURN RIGHT TO JOIN PRINCESS MAGOGO STREET AND TURN RIGHT TO JOIN KING DINUZULU HIGHWAY PROCEED TO JOIN P522, PROCEED TO MADAKA RESERVE LOADING AND OFF LOADING ALONG THE ROAD, PROCEED TO NDINDE RESERVE LOADING AND OFF LOADING ALONG THE ROAD, PROCEED TO MAME RESERVE, LOADING AND OFF LOADING ALONG THE ROAD PROCEED WITH P522/R66 AND TURN LEFT WITH P487 TO KWACEZA PROCEED TO PHANGODE RESERVE LOADING AND OFF LOADING ALONG THE ROAD, PROCEED TO EZIMFABENI RESERVE LOADING AND OFF LOADING ALONG THE ROAD, PROCEED TO DLABANE RESERVE LOADING AND OFF LOADING ALONG THE ROAD, PROCEED TO DAMBA RESERVE LOADING AND OFF LOADING ALONG THE ROAD, PROCEED TO NHLONGA RESERVE LOADING AND OFF LOADING ALONG THE ROAD, PROCEED TO KWA BRUSH RESERVE LOADING AND OFF LOADING ALONG THE ROAD, TURN WITH D1722 TO THULASIZWE RESERVE LOADING AND OFF LOADING ALONG THE ROAD, PROCEED TO KWADUVELA RESERVE, AND TURN LEFT TO THULASIZWE HOSPITAL AND TURN BACK TO CEZA HOSPITAL, PROCEED TO MPHONGOZINI SCHOOL LOADING AND OFF LOADING ALONG THE ROAD AND BACK TO ULUNDI PLAZA TAXI RANK USING THE SAME ROUTE.
12.19	KZPRERC2797912 - ULUNDI TO ISITETEMU IDLEBE (LOCAL) FROM ULUNDI-TAXI RANK AND TURN RIGHT TO JOIN PRINCESS MAGOGO STREET AND TURN RIGHT TO JOIN KING DINIZULU HIGHWAY AND TURN LEFT TO JOIN P244 AND PROCEED PASS NKONJENI AREA, AND PROCEED TO MHLAHLANE RESERVE AND TURN RIGHT TO JOIN P704 PROCEED TO KWAMAHLEZA RESERVE AND TURN RIGHT TO JOIN 2292, PROCEED TO GOQO RESERVE, PROCEED TO KWANGENETSHENI RESERVE AND TURN BACK TO JOIN P704, PROCEED AND PASS IDLEBE STORE AND TURN RIGHT TO D1718, PASS IDLEBE SCHOOL AND TURN RIGHT WITH 2293 PROCEED TO OGODWENI RESERVE PROCEED TO D1718 AND TURN RIGHT WITH P704 PASS MWELASE PRIMARY SCHOOL PROCEED TO MLOVU RESERVE AND TURN BACK WITH P704 AND TURN RIGHT WITH D1719 TO ISITETEMU RESERVE LOADING AND OFF LOADING ALONG THE ROAD AND TURN BACK TO ULUNDI-PLAZA TAXI RANK USING THE SAME ROUTE.
12.20	KZPRERC2797961 - ULUNDI TO OSUTHU (LOCAL) FROM ULUNDI PLAZA TAXI RANK TURN RIGHT TO JOIN PRINCESS MAGOGO STREET AND TURN RIGHT TO JOIN KING DINIZULU HIGHWAY PROCEED TO P522 PASS NDINDE RESERVE PROCEED PASS KWAMAME TURN LEFT WITH D1820 TO OSUTU RESERVE LOADING AND OFF LOADING ALONG THE ROAD PROCEED PASS SONKESHANA PRIMARY SCHOOL LOADING AND OFF LOADING ALONG THE ROAD, PROCEED AND PASS OSUTHU SCHOOL LOADING AND OFF LOADING ALONG THE ROAD PROCEED AND PASS QUEEN KAMSWELI SCHOOL LOADING AND OFF LOADING ALONG THE ROAD AND PROCEED TO OSUTHU TAXI RANK LOADING AND OFF LOADING ALONG THE ROAD AND TURN BACK TO ULUNDI PLAZA TAXI RANK USING THE SAME ROUTE.
12.21	KZPRERC2798010 - ULUNDI TO ESIGODIPHOLA (LOCAL) FROM ULUNDI PLAZA TAXI RANK AND TURN RIGHT TO JOIN PRINCESS MAGOGO STREET AND TURN LEFT TO JOIN KING DINIZULU HIGHWAY AND TURN RIGHT TO JOIN R34 LOADING AND OFF LOADING ALONG THE ROAD PROCEED AND PASS MAKHOSINI RESERVE AND TURN RIGHT TO LANDULWAZI PRIMARY SCHOOL AND PROCEED TO ESIGODIPHOLA RESERVE LOADING AND OFF LOADING ALONG THE ROAD, PROCEED AND PASS LANDULWAZI PRIMARY SCHOOL LOADING AND OFF LOADING ALONG THE ROAD AND TURN BACK TO ULUNDI PLAZA TAXI RANK USING THE SAME ROUTE DETAILED.
12.22	KZPRERC2798059 - ULUNDI TO DENNY DALTON (LOCAL) FROM ULUNDI PLAZA TAXI RANK AND TURN RIGHT TO JOIN PRINCESS MAGOGO STREET AND TURN LEFT TO JOIN KING DINIZULU HIGHWAY PROCEED TO ULUNDI 19 WITH P52 AND TURN RIGHT TO JOIN R34, PROCEED TO EMAKHOSINI RESERVE LOADING AND OFF LOADING ALONG THE ROAD PROCEED AND CROSS MAPHOMA BRIDGE PASS MPOFAZANA CRÈCHE PROCEED TO P47 AND TURN RIGHT TO DENNY DALTON PASS MDUMEZWENI STORE LOADING AND OFF LOADING ALONG THE ROAD PROCEED AND TURN RIGHT WITH PASS BUHLEBELANGA SCHOOL LOADING AND OFF LOADING ALONG THE ROAD AND TURN LEFT PASS MPUNGAMHLOPHE POLICE STATION LOADING AND OFF LOADING ALONG THE ROAD PASS PENTECOSTAL CHURCH LOADING AND OFF LOADING ALONG THE ROAD PROCEED WITH D 3142 LOADING AND OFF LOADING ALONG THE ROAD AND TURN LEFT WITH D 3144 PROCEED TO EZIBOMVU RESERVE AND TURN BACK TO ULUNDI-PLAZA TAXI RANK USING THE SAME ROUTE.
12.23	KZPRERC2798108 - ULUNDI TO BABANANGO (LOCAL DISTANCE) FROM ULUNDI - PLAZA TAXI RANK AND TURN RIGHT TO JOIN PRINCESS MAGOGO STREET AND TURN LEFT TO JOIN KING DINIZULU HIGHWAY, AND PROCEED TO ULUNDI 19 WITH R 66 TO JOIN R34 PASS EMAKHOSINI RESERVE AND TURN LEFT TO BABANANGO RESERVE WITH P432 LOADING AND OFF LOADING ALONG THE ROAD PROCEED WITH P432 TO BABANAGO PASS KONINGSDAL FARM PROCEED AND CROSS MPMBENI BRIDGE PROCEED TO P250, LOADING AND OFF LOADING ALONG THE ROAD TURN RIGHT TO JOIN P48 PROCEED TO BABANANGO LOADING AND OFF LOADING ALONG THE ROAD, PASS BABANANGO VILLAGE PROCEED TO BABANANGO TAXI RANK AND TURN BACK TO ULUNDI - PLAZA TAXI RANK USING THE SAME ROUTE.
12.24	KZPRERC2798157 - ULUNDI VIA KWACEZA TO VRYHEID (LONG DISTANCE) FROM ULUNDI-PLAZA TAXI RANK TURN RIGHT TO JOIN PRINCESS MAGOGO STREET AND TURN RIGHT TO JOIN KING DINIZULU HIGHWAY PROCEED TO JOIN P522, PROCEED TO MADAKA RESERVE LOADING AND OFF LOADING ALONG THE ROAD, PROCEED TO NDINDE RESERVE LOADING AND OFF LOADING ALONG THE ROAD, PROCEED TO MAME RESERVE, LOADING AND OFF LOADING ALONG THE ROAD PROCEED WITH P522\ R66 AND TURN LEFT TO KWA-CEZA PROCEED TO PHANGODE RESERVE LOADING AND OFF LOADING ALONG THE ROAD, PROCEED TO EZIMFABENI RESERVE, LOADING AND OFF LOADING ALONG THE ROAD, PROCEED TO DLABANE RESERVE LOADING AND OFF LOADING ALONG THE ROAD, PROCEED TO DAMBA RESERVE LOADING AND OFF LOADING ALONG THE ROAD, PROCEED TO NHLONGA RESERVE LOADING AND OFF LOADING ALONG THE ROAD, PROCEED TO KWA-BRUSH RESERVE LOADING AND OFF LOADING ALONG THE ROAD, TURN WITH D172 TO THULASIZWE RESERVE LOADING AND OFF LOADING ALONG THE ROAD, PROCEED TO KWADUVELA RESERVE PROCEED TO P487 TURN RIGHT TO JOIN R34, TURN RIGHT AND PROCEED TO VRYHEID TAXI RANK OFF LOADING AND TURN BACK TO KWADUVELA USING THE SAME ROUTE.
12.25	KZPRERC2798255 - ULUNDI TO DUMANENI (LOCAL) FROM ULUNDI PLAZA TAXI RANK TURN RIGHT TO JOIN PRINCESS MAGOGO STREET AND TURN LEFT TO JOIN KING DINUZULU AND TURN LEFT TO JOIN KING CETSHWAYO P700 PASS ONDINI MUSEUM PROCEED TO DUMANENI RESERVE LOADING AND OFF LOADING AND BACK THROUGH THE SAME ROUTE.



**transport**

Department:  
Transport  
Province of KwaZulu-Natal

**GAZETTE**

LGKZNG17-2023-JUL

REGION: ALL

12.26	KZPRERC2798304 - ULUNDI TO DUNDEE (LONG DISTANCE) FROM ULUNDI TAXI RANK TURN RIGHT TO JOIN PRINCESS MAGOGO AND TURN LEFT TO JOIN KING DINUZULU HIGHWAY JOIN R66, PROCEED TO ULUNDI19 AND TURN RIGHT TO JOIN R34 PROCEED AND TURN LEFT TO JOIN R33, TURN LEFT AND PROCEED WITH R33 TO DUNDEE AND TURN RIGHT TAXI RANK. OFFLOAD AND LOAD PASSENGERS BACK TO ULUNDI USING THE SAME ROUTE.
12.27	KZPRERC2798402 - ULUNDI TO LADYSMITH (LONG DISTANCE) FROM ULUNDI TAXI RANK TURN RIGHT TO JOIN PRINCESS MAGOGO STREET, TURN LEFT TO JOIN KING DINUZULU HIGHWAY, PROCEED TO ULUNDI 19 TURN RIGHT TO JOIN R34, PROCEED TO R33, PROCEED TO DUNDEE PROCEED TO R602, PROCEED TO N11 BECOMING NEWCASTLE ROAD, PROCEED TO LADYSMITH TAXI RANK ON QUEEN STREET OFF LOADING AND LOADING AND BACK TO ULUNDI USING THE SAME ROUTE.



## transport

Department:  
Transport  
Province of KwaZulu-Natal

## GAZETTE

LGKZNG17-2023-JUL

REGION: ALL

1) <b>Application Number:</b> APP0156293	2) <b>Gazette Number:</b> LGKZNG17-2023-JUL
3) <b>Applicant:</b> ZE MASANGO <b>ID NO.</b> 7207045422080 <b>Association:</b> MAHLABATHINI-ULUNDI TRANS. ASSOCIATION	4) <b>Applicant Address:</b> P.O. BOX 8210 ULUNDI
5) <b>Existing Licence Holder:</b> NOT APPLICABLE <b>ID NO.</b> NOT APPLICABLE	3838 6) <b>Existing Licence Holder Address:</b> NOT APPLICABLE
7) <b>Type of application:</b> ADD AUTHORISATIONS/ROUTES	8) <b>Operating Licence Number:</b> LGKZN0803001251
9) <b>Vehicle Type:</b> MINIBUS	10) 1 X 15 (SEATED) + 0 (STANDING)
11) <b>Region:</b> ZULULAND	
12.1	KZPRERC2797030 - ULUNDI TO MABEDLANA (LOCAL) FROM ULUNDI PLAZA TAXI RANK TURN RIGHT TO JOIN PRINCESS MAGOGO CROSS KING DINIZULU GO STRAIGHT AND TURN LEFT WITH INKOSI GUMEDE STREET WHICH BECOMES UMKHULUTSHANE STREET AND TURN TO JOIN P734 ROAD TO NDLOVANE HIGH SCHOOL ROAD.GO STRAIGHT, LOADING AND OFFLOADING ALONG THE ROAD, TURN RIGHT ON THE RESERVOIR TANKS TOWARDS MHLAHLANE RESERVE LOADING AND OFFLOADING ALONG THE ROAD AND TURN BACK TO ULUNDI PLAZA TAXI RANK USING THE SAME ROUTE.
12.2	KZPRERC2797079 - ULUNDI TO MKHAZANA (LOCAL) FROM ULUNDI PLAZA TAXI RANK TURN RIGHT TO JOIN PRINCESS MAGOGO CROSS KING DINIZULU STRAIGHT TO MKHAZANE LOADING AND OFF-LOADING ALONG THE ROAD STRAIGHT AND PASS MAQHINGA HIGH SCHOOL TURN RIGHT TOWARDS GODLUMKHONTO PRIMARY SCHOOL AND TURN BACK TOWARDS WHITE UMFOLOZI BRIDGE TOWARDS KWAMJIBHA RESERVE AND TURN BACK TO ULUNDI PLAZA TAXI RANK USING THE SAME ROUTE.
12.3	KZPRERC2797128 - ULUNDI TO UNIT A (LOCAL) FROM ULUNDI PLAZA TAXI RANK TURN RIGHT TO JOIN PRINCESS MAGOGO AND TURN LEFT TO JOIN KING DINIZULU STREET, TURN LEFT TO JOIN MNYAMANA ROAD TURN LEFT TO JOIN MFOLOZI STREET AND TURN BACK TO ULUNDI PLAZA TAXI RANK USING THE SAME ROUTE.
12.4	KZPRERC2797177 - ULUNDI TO UNIT C & D (LOCAL) FROM ULUNDI PLAZA TAXI RANK TURN RIGHT TO JOIN PRINCESS MAGOGO STREET AND TURN LEFT JOIN KING ZWELITHINI STREET PROCEED AND PASS UNIT C LOADING AND OFF LOADING ALONG THE ROAD PASS, PRINCE DABULAMANZI SCHOOL TURN RIGHT TO JOIN KING SHAKA STREET TO SECTION D AND TURN LEFT TO JOIN DR. DENNIS MADIDE STREET PROCEEDING TO EMTHONJANENI STREET LOADING AND OFF LOADING ALONG THE ROAD TURN RIGHT TO JOIN F.T MDALOSE STREET LOADING AND OFF LOADING ALONG THE ROAD. TURN BACK TO ULUNDI PLAZA TAXI RANK USING THE SAME ROUTE.
12.5	KZPRERC2797226 - ULUNDI TO MASHONA (LOCAL) FROM ULUNDI PLAZA TAXI RANK TURN RIGHT TO JOIN PRINCESS MAGOGO AND TURN RIGHT TO JOIN KING DINIZULU ROAD LOADING AND OFF LOADING ALONG THE ROAD, PASS MAHLABATHINI PRIMARY SCHOOL TURN RIGHT TO JOIN P702 LOADING AND OFF LOADING ALONG THE ROAD PROCEED TO ST. FRANCIS HOSPITAL AND TURN BACK TO ULUNDI PLAZA TAXI RANK USING THE SAME ROUTE.
12.6	KZPRERC2797275 - ULUNDI TO NKONJENI (LOCAL) FROM ULUNDI PLAZA TAXI RANK TURN RIGHT TO JOIN PRINCESS MAGOGO STREET AND TURN RIGHT TO JOIN KING DINIZULU AND TURN LEFT TO JOIN P244MAYIWANE-MASHONA JUNCTION TURN RIGHT WITH D1721 TO NKONJENI HOSPITAL LOADING AND OFF LOADING ALONG THE ROAD PROCEED TO KWAPHINDANGENE RESERVE LOADING AND OFF LOADING ALONG THE ROAD, PROCEED TO KWANGILAZI STORE LOADING AND OFF LOADING ALONG THE ROAD, PROCEED WITH D1717 TO VEZUNYAWO AND NOMDIYA AND TURN RIGHT WITH P244 BACK TO ULUNDI PLAZA TAXI RANK USING THE SAME ROUTE.
12.7	KZPRERC2797324 - ULUNDI TO NHLAZATSHE (LOCAL) FROM ULUNDI PLAZA TAXI RANK TURN RIGHT TO JOIN PRINCESS MAGOGO STREET AND TURN RIGHT TO JOIN KING DINIZULU STREET AND TURN LEFT WITH P244 PROCEED TO MHLAHLANE RESERVE LOADING AND OFF LOADING ALONG THE ROAD,PASS THWASANE HIGH SCHOOL PROCEED TO NHLAZATSHE RESERVE LOADING AND OFF LOADING ALONG THE ROAD AND TURN BACK TO ULUNDI PLAZA TAXI RANK USING THE SAME ROUTES.
12.8	KZPRERC2797373 - ULUNDI TO XOLO \ LOMO (LOCAL) FROM ULUNDI PLAZA TAXI RANK TURN RIGHT TO JOIN PRINCESS MAGOGO STREET AND TURN RIGHT TO JOIN KING DINIZULU HIGHWAY AND TURN RIGHT TO JOIN P702 PROCEED AND PASS MASHONA, PASS ST FRANSIS, PASS KWAVUTHELA RESERVE, LOADING AND OFF LOADING ALONG THE ROAD AND PROCEED TO XOLO LOADING AND OFF LOADING ALONG THE ROAD PROCEED TO ISPHIVA RESERVE\LOMO LOADING AND OFF LOADING ALONG THE ROAD AND TURN LEFT TO XASANA RESERVE LOADING AND OFF LOADING ALONG THE ROAD AND TURN BACK TO P702 PROCEED TO LOMO RESERVE LOADING AND OFF LOADING ALONG THE ROAD ,PROCEED TO ISIPHIVA RESERVE LOADING AND OFF LOADING ALONG THE ROAD PROCEED WITH P702 AND PASS LOMO CLINIC LOADING AND OFF LOADING ALONG THE ROAD AND PASS MTHUNZIWOXOLO SCHOOL PROCEED WITH P702 LOADING AND OFF LOADING ALONG THE ROAD AND TURN BACK TO ULUNDI PLAZA TAXI RANK USING THE SAME ROUTE.
12.9	KZPRERC2797422 - ULUNDI TO NTANDAKUWELA (LOCAL). FROM ULUNDI PLAZA TAXI RANK TURN RIGHT TO JOIN PRINCESS MAGOGO STREET AND TURN RIGHT TO JOIN KING DINIZULU HIGHWAY, TURN RIGHT TO JOIN P702 AND PROCEED TO NTANDAKUWELA RESERVE LOADING AND OFF LOADING ALONG THE ROAD, PROCEED TO MANEKWANE RESERVE LOADING AND OFF LOADING ALONG THE ROAD, PROCEED TO SANGOYANE RESERVE LOADING AND OFF LOADING AND OFF LOADING ALONG THE ROAD AND TURN BACK TO ULUNDI -PLAZA TAXI RANK USING THE SAME ROUTE.
12.10	KZPRERC2797471 - ULUNDI TO WELA (LOCAL) FROM ULUNDI-PLAZA TAXI RANK TURN RIGHT TO JOIN PRINCESS MAGOGO STREET AND TURN RIGHT TO JOIN KING DINIZULU AND TURN RIGHT WITH P702 AND TURN RIGHT TO WELA RESERVE LOADING AND OFF LOADING ALONG THE ROAD, PASS WELA PRIMARY SCHOOL AND TURN BACK WITH SAME ROUTE TO ULUNDI-PLAZA TAXI RANK.
12.11	KZPRERC2797520 - ULUNDI TO ZONDELA (LOCAL) FROM ULUNDI - PLAZA TAXI RANK TURN LEFT TO JOIN PRINCESS MAGOGO AND TURN LEFT TO JOIN KING ZWELITHINI ROAD, AND TURN RIGHT TO JOIN KING MPANDE STREET, PASS KING MAGEBA PUBLIC SCHOOL AND BACK TO ULUNDI -PLAZA TAXI RANK WITH SAME ROUTE.
12.12	KZPRERC2797569 - ULUNDI TO THOKOZA (LOCAL) FROM ULUNDI - PLAZA TAXI RANK TURN RIGHT TO JOIN PRINCESS MAGOGO STREET, AND TURN LEFT TO JOIN KING DINIZULU, TURN LEFT TO JOIN KING CETSHWAYO HIGHWAY/P700 TURN RIGHT TOWARDS THENGISANGAYE PRIMARY SCHOOL AND PASS THOKOZA STORE LOADING AND OFF LOADING ALONG THE ROAD PROCEED TO THOKOZA RESERVE AND RETURN BACK WITH SAME ROUTE TO ULUNDI-PLAZA TAXI RANK.
12.13	KZPRERC2797618 - ULUNDI TO EZIHLABENI (LOCAL) FROM ULUNDI-PLAZA TAXI RANK TURN RIGHT TO JOIN PRINCESS MAGOGO STREET AND TURN LEFT TO JOIN KING DINIZULU AND TURN LEFT TO JOIN KING CETSHWAYO/P700 PASS ONDINI MUSEUM TURN LEFT TO NDAYINI AND BACK TO JOIN P700 TOWARDS EZIHLABENI RESERVE AND BACK TO ULUNDI PLAZA TAXI RANK WITH SAME ROUTE.



## transport

Department:  
Transport  
Province of KwaZulu-Natal

## GAZETTE

LGKZNG17-2023-JUL

REGION: ALL

12.14	KZPRERC2797667 - ULUNDI TO NHLUNGWANE (LOCAL) FROM ULUNDI - PLAZA TAXI RANK TURN RIGHT TO JOIN PRINCESS MAGOGO AND TURN LEFT TO JOIN KING CETSHWAYO HIGHWAY P700 PASS NOUNOE PRIMARY SCHOOL, PASS MLABA TRIBAL AUTHORITY SCHOOL, TURN LEFT TO NTILINGWE RESERVE LOADING AND OFF LOADING ALONG THE ROAD AND TURN BACK TO P700 TURN LEFT TO KWATHUTHU, PROCEED TO NKONJANE LOADING AND OFF LOADING ALONG THE ROAD AND TURN BACK TO P700, TURN LEFT TO NTABANKULU RESERVE LOADING AND OFF LOADING ALONG THE ROAD, TURN BACK TO P700 PROCEED TO DINDI RESERVE WITH P700 LOADING AND OFF LOADING ALONG THE ROAD, TURN RIGHT WITH D1702 TO NJOMELWANE RESERVE LOADING AND OFF LOADING ALONG THE ROAD AND TURN BACK TO P700 PROCEED AND PASS NHLUNGWANE HIGH SCHOOL TURN LEFT TO ZILULWANE RESERVE LOADING AND OFF LOADING ALONG THE ROAD AND TURN BACK TO P700 TURN RIGHT WITH D1733 TO NQULWANE RESERVE LOADING AND OFF LOADING ALONG THE ROAD AND BACK TO P700 PROCEED AND TURN LEFT WITH HLUSHWANA PRIMARY SCHOOL TO BHEKIMBAZO RESERVE AND BACK TO ULUNDI-PLAZA TAXI RANK USING THE SAME ROUTE.
12.15	KZPRERC2797716 - ULUNDI TO OKHUKHO (LOCAL) FROM ULUNDI PLAZA TAXI RANK TURN RIGHT TO JOIN PRINCESS MAGOGO STREET, AND TURN LEFT TO JOIN KING DINIZULU HIGHWAY AND TURN LEFT TO KING CETSHWAYO P700 PASS MGABABA RESERVE LOADING AND OFF LOADING ALONG THE ROAD PROCEED TO OKHUKHO MINE AND TURN BACK TO ULUNDI PLAZA TAXI RANK USING THE SAME ROUTE.
12.16	KZPRERC2797765 - ULUNDI TO DUMANENI (LOCAL) FROM ULUNDI PLAZA TAXI RANK TURN RIGHT TO JOIN PRINCESS MAGOGO STREET AND TURN LEFT TO KING CETSHWAYO P700 AND TURN RIGHT TO DUMANENI RESERVE LOADING AND OFF LOADING ALONG THE ROAD PASS TSHENILOLWAZI SCHOOL PROCEED TO DUMANENI AND PASS KWAMAYISE STORE AND PROCEED TO EKJULENI SCHOOL AND TURN BACK TO ULUNDI-PLAZA TAXI RANK USING THE SAME ROUTE.
12.17	KZPRERC2797814 - ULUNDI TO HLOPEKHULU (LOCAL) FROM ULUNDI-PLAZA TAXI RANK TURN RIGHT TO PRINCESS MAGOGO STREET AND TURN LEFT TO KING DINIZULU HIGHWAY AND TURN LEFT TO KING CETSHWAYO AND TURN LEFT WITH D1700 PROCEED TO HLOPEKHULU TURN RIGHT TO D1715 PASS KWAGJIMA STORE AND TURN BACK AND TURN BACK AT HLOPEKHULU RESERVE AND TURN BACK TO ULUNDI-PLAZA TAXI RANK USING THE SAME ROUTE.
12.18	KZPRERC2797863 - ULUNDI TO KWACEZA (LOCAL) FROM ULUNDI PLAZA TAXI RANK ASSOCIATION TURN RIGHT TO JOIN PRINCESS MAGOGO STREET AND TURN RIGHT TO JOIN KING DINUZULU HIGHWAY PROCEED TO JOIN P522, PROCEED TO MADAKA RESERVE LOADING AND OFF LOADING ALONG THE ROAD, PROCEED TO NDINDE RESERVE LOADING AND OFF LOADING ALONG THE ROAD, PROCEED TO MAME RESERVE, LOADING AND OFF LOADING ALONG THE ROAD PROCEED WITH P521R66 AND TURN LEFT WITH P487 TO KWACEZA PROCEED TO PHANGODE RESERVE LOADING AND OFF LOADING ALONG THE ROAD, PROCEED TO EZIMFABENI RESERVE LOADING AND OFF LOADING ALONG THE ROAD, PROCEED TO DLABANE RESERVE LOADING AND OFF LOADING ALONG THE ROAD, PROCEED TO DAMBA RESERVE LOADING AND OFF LOADING ALONG THE ROAD, PROCEED TO NHLONGA RESERVE LOADING AND OFF LOADING ALONG THE ROAD, PROCEED TO KWA BRUSH RESERVE LOADING AND OFF LOADING ALONG THE ROAD, TURN WITH D1722 TO THULASIZWE RESERVE LOADING AND OFF LOADING ALONG THE ROAD, PROCEED TO KWADUVELA RESERVE, AND TURN LEFT TO THULASIZWE HOSPITAL AND TURN BACK TO CEZA HOSPITAL, PROCEED TO MPHONGOZINI SCHOOL LOADING AND OFF LOADING ALONG THE ROAD AND BACK TO ULUNDI PLAZA TAXI RANK USING THE SAME ROUTE.
12.19	KZPRERC2797912 - ULUNDI TO ISITETEMU IDLEBE (LOCAL) FROM ULUNDI-TAXI RANK AND TURN RIGHT TO JOIN PRINCESS MAGOGO STREET AND TURN RIGHT TO JOIN KING DINIZULU HIGHWAY AND TURN LEFT TO JOIN P244 AND PROCEED PASS NKONJENI AREA, AND PROCEED TO MHLAHLANE RESERVE AND TURN RIGHT TO JOIN P704 PROCEED TO KWAMAHLEZA RESERVE AND TURN RIGHT TO JOIN 2292, PROCEED TO GOQO RESERVE, PROCEED TO KWANGENETSHENI RESERVE AND TURN BACK TO JOIN P704, PROCEED AND PASS IDLEBE STORE AND TURN RIGHT TO D1718, PASS IDLEBE SCHOOL AND TURN RIGHT WITH 2293 PROCEED TO OGODWENI RESERVE PROCEED TO D1718 AND TURN RIGHT WITH P704 PASS MWELASE PRIMARY SCHOOL PROCEED TO MLOVU RESERVE AND TURN BACK WITH P704 AND TURN RIGHT WITH D1719 TO ISITETEMU RESERVE LOADING AND OFF LOADING ALONG THE ROAD AND TURN BACK TO ULUNDI-PLAZA TAXI RANK USING THE SAME ROUTE.
12.20	KZPRERC2797961 - ULUNDI TO OSUTHU (LOCAL) FROM ULUNDI PLAZA TAXI RANK TURN RIGHT TO JOIN PRINCESS MAGOGO STREET AND TURN RIGHT TO JOIN KING DINIZULU HIGHWAY PROCEED TO P522 PASS NDINDE RESERVE PROCEED PASS KWAMAME TURN LEFT WITH D1820 TO OSUTU RESERVE LOADING AND OFF LOADING ALONG THE ROAD PROCEED PASS SONKESHANA PRIMARY SCHOOL LOADING AND OFF LOADING ALONG THE ROAD, PROCEED AND PASS OSUTHU SCHOOL LOADING AND OFF LOADING ALONG THE ROAD PROCEED AND PASS QUEEN KAMSWELI SCHOOL LOADING AND OFF LOADING ALONG THE ROAD AND PROCEED TO OSUTHU TAXI RANK LOADING AND OFF LOADING ALONG THE ROAD AND TURN BACK TO ULUNDI PLAZA TAXI RANK USING THE SAME ROUTE.
12.21	KZPRERC2798010 - ULUNDI TO ESIGODIPHOLA (LOCAL) FROM ULUNDI PLAZA TAXI RANK AND TURN RIGHT TO JOIN PRINCESS MAGOGO STREET AND TURN LEFT TO JOIN KING DINIZULU HIGHWAY AND TURN RIGHT TO JOIN R34 LOADING AND OFF LOADING ALONG THE ROAD PROCEED AND PASS MAKHOSINI RESERVE AND TURN RIGHT TO LANDULWAZI PRIMARY SCHOOL AND PROCEED TO ESIGODIPHOLA RESERVE LOADING AND OFF LOADING ALONG THE ROAD, PROCEED AND PASS LANDULWAZI PRIMARY SCHOOL LOADING AND OFF LOADING ALONG THE ROAD AND TURN BACK TO ULUNDI PLAZA TAXI RANK USING THE SAME ROUTE DETAILED.
12.22	KZPRERC2798059 - ULUNDI TO DENNY DALTON (LOCAL) FROM ULUNDI PLAZA TAXI RANK AND TURN RIGHT TO JOIN PRINCESS MAGOGO STREET AND TURN LEFT TO JOIN KING DINIZULU HIGHWAY PROCEED TO ULUNDI 19 WITH P52 AND TURN RIGHT TO JOIN R34, PROCEED TO EMAKHOSINI RESERVE LOADING AND OFF LOADING ALONG THE ROAD AND PROCEED AND CROSS MAPHOMA BRIDGE PASS MPOFAZANA CRÈCHE PROCEED TO P47 AND TURN RIGHT TO DENNY DALTON PASS MDUMEZWE STORE LOADING AND OFF LOADING ALONG THE ROAD PROCEED AND TURN RIGHT WITH PASS BUHLEBELANGA SCHOOL LOADING AND OFF LOADING ALONG THE ROAD AND TURN LEFT PASS MPUNGAMHLOPE POLICE STATION LOADING AND OFF LOADING ALONG THE ROAD PASS PENTECOSTAL CHURCH LOADING AND OFF LOADING ALONG THE ROAD PROCEED WITH D 3142 LOADING AND OFF LOADING ALONG THE ROAD AND TURN LEFT WITH D 3144 PROCEED TO EZIBOMVU RESERVE AND TURN BACK TO ULUNDI-PLAZA TAXI RANK USING THE SAME ROUTE.
12.23	KZPRERC2798108 - ULUNDI TO BABANANGO (LOCAL DISTANCE) FROM ULUNDI - PLAZA TAXI RANK AND TURN RIGHT TO JOIN PRINCESS MAGOGO STREET AND TURN LEFT TO JOIN KING DINIZULU HIGHWAY, AND PROCEED TO ULUNDI 19 WITH R 66 TO JOIN R34 PASS EMAKHOSINI RESERVE AND TURN LEFT TO BABANANGO RESERVE WITH P432 LOADING AND OFF LOADING ALONG THE ROAD PROCEED WITH P432 TO BABANAGO PASS KONINGSDAL FARM PROCEED AND CROSS MPMBENI BRIDGE PROCEED TO P250, LOADING AND OFF LOADING ALONG THE ROAD TURN RIGHT TO JOIN P48 PROCEED TO BABANANGO LOADING AND OFF LOADING ALONG THE ROAD, PASS BABANANGO VILLAGE PROCEED TO BABANANGO TAXI RANK AND TURN BACK TO ULUNDI - PLAZA TAXI RANK USING THE SAME ROUTE.
12.24	KZPRERC2798157 - ULUNDI VIA KWACEZA TO VRYHEID (LONG DISTANCE) FROM ULUNDI-PLAZA TAXI RANK TURN RIGHT TO JOIN PRINCESS MAGOGO STREET AND TURN RIGHT TO JOIN KING DINIZULU HIGHWAY PROCEED TO JOIN P522, PROCEED TO MADAKA RESERVE LOADING AND OFF LOADING ALONG THE ROAD, PROCEED TO NDINDE RESERVE LOADING AND OFF LOADING ALONG THE ROAD, PROCEED TO MAME RESERVE, LOADING AND OFF LOADING ALONG THE ROAD PROCEED WITH P521 R66 AND TURN LEFT TO KWA-CEZA PROCEED TO PHANGODE RESERVE LOADING AND OFF LOADING ALONG THE ROAD, PROCEED TO EZIMFABENI RESERVE, LOADING AND OFF LOADING ALONG THE ROAD, PROCEED TO DLABANE RESERVE LOADING AND OFF LOADING ALONG THE ROAD, PROCEED TO DAMBA RESERVE LOADING AND OFF LOADING ALONG THE ROAD, PROCEED TO NHLONGA RESERVE LOADING AND OFF LOADING ALONG THE ROAD, PROCEED TO KWA-BRUSH RESERVE LOADING AND OFF LOADING ALONG THE ROAD, TURN WITH D172 TO THULASIZWE RESERVE LOADING AND OFF LOADING ALONG THE ROAD, PROCEED TO KWADUVELA RESERVE PROCEED TO P487 TURN RIGHT TO JOIN R34, TURN RIGHT AND PROCEED TO VRYHEID TAXI RANK OFF LOADING AND TURN BACK TO KWADUVELA USING THE SAME ROUTE.
12.25	KZPRERC2798255 - ULUNDI TO DUMANENI (LOCAL) FROM ULUNDI PLAZA TAXI RANK TURN RIGHT TO JOIN PRINCESS MAGOGO STREET AND TURN LEFT TO JOIN KING DINUZULU AND TURN LEFT TO JOIN KING CETSHWAYO P700 PASS ONDINI MUSEUM PROCEED TO DUMANENI RESERVE LOADING AND OFF LOADING AND BACK THROUGH THE SAME ROUTE.

**transport**

Department:  
Transport  
Province of KwaZulu-Natal

**GAZETTE**

LGKZNG17-2023-JUL

REGION: ALL

12.26	KZPRERC2798304 - ULUNDI TO DUNDEE (LONG DISTANCE) FROM ULUNDI TAXI RANK TURN RIGHT TO JOIN PRINCESS MAGOGO AND TURN LEFT TO JOIN KING DINIZULU HIGHWAY JOIN R66, PROCEED TO ULUNDI19 AND TURN RIGHT TO JOIN R34 PROCEED AND TURN LEFT TO JOIN R33, TURN LEFT AND PROCEED WITH R33 TO DUNDEE AND TURN RIGHT TAXI RANK. OFFLOAD AND LOAD PASSENGERS BACK TO ULUNDI USING THE SAME ROUTE.
12.27	KZPRERC2798402 - ULUNDI TO LADYSMITH (LONG DISTANCE) FROM ULUNDI TAXI RANK TURN RIGHT TO JOIN PRINCESS MAGOGO STREET, TURN LEFT TO JOIN KING DINUZULU HIGHWAY, PROCEED TO ULUNDI 19 TURN RIGHT TO JOIN R34, PROCEED TO R33, PROCEED TO DUNDEE PROCEED TO R602, PROCEED TO N11 BECOMING NEWCASTLE ROAD, PROCEED TO LADYSMITH TAXI RANK ON QUEEN STREET OFF LOADING AND LOADING AND BACK TO ULUNDI USING THE SAME ROUTE.



## transport

Department:  
Transport  
Province of KwaZulu-Natal

## GAZETTE

LGKZNG17-2023-JUL

REGION: ALL

1) <b>Application Number:</b> APP0156294	2) <b>Gazette Number:</b> LGKZNG17-2023-JUL
3) <b>Applicant:</b> ZE MASANGO <b>ID NO.</b> 7207045422080 <b>Association:</b> MAHLABATHINI-ULUNDI TRANS. ASSOCIATION	4) <b>Applicant Address:</b> P.O. BOX 8210 ULUNDI
5) <b>Existing Licence Holder:</b> NOT APPLICABLE <b>ID NO.</b> NOT APPLICABLE	3838 6) <b>Existing Licence Holder Address:</b> NOT APPLICABLE
7) <b>Type of application:</b> ADD AUTHORISATIONS/ROUTES	8) <b>Operating Licence Number:</b> LGKZN0803000137
9) <b>Vehicle Type:</b> MINIBUS	10) 1 X 15 (SEATED) + 0 (STANDING)
11) <b>Region:</b> ZULULAND	
12.1	KZPRERC2797030 - ULUNDI TO MABEDLANA (LOCAL) FROM ULUNDI PLAZA TAXI RANK TURN RIGHT TO JOIN PRINCESS MAGOGO CROSS KING DINIZULU GO STRAIGHT AND TURN LEFT WITH INKOSI GUMEDE STREET WHICH BECOMES UMKHULUTSHANE STREET AND TURN TO JOIN P734 ROAD TO NDLOVANE HIGH SCHOOL ROAD.GO STRAIGHT, LOADING AND OFFLOADING ALONG THE ROAD, TURN RIGHT ON THE RESERVOIR TANKS TOWARDS MHLAHLANE RESERVE LOADING AND OFFLOADING ALONG THE ROAD AND TURN BACK TO ULUNDI PLAZA TAXI RANK USING THE SAME ROUTE.
12.2	KZPRERC2797079 - ULUNDI TO MKHAZANA (LOCAL) FROM ULUNDI PLAZA TAXI RANK TURN RIGHT TO JOIN PRINCESS MAGOGO CROSS KING DINIZULU STRAIGHT TO MKHAZANE LOADING AND OFF-LOADING ALONG THE ROAD STRAIGHT AND PASS MAQHINGA HIGH SCHOOL TURN RIGHT TOWARDS GODLUMKHONTO PRIMARY SCHOOL AND TURN BACK TOWARDS WHITE UMFOLOZI BRIDGE TOWARDS KWAMJIBHA RESERVE AND TURN BACK TO ULUNDI PLAZA TAXI RANK USING THE SAME ROUTE.
12.3	KZPRERC2797128 - ULUNDI TO UNIT A (LOCAL) FROM ULUNDI PLAZA TAXI RANK TURN RIGHT TO JOIN PRINCESS MAGOGO AND TURN LEFT TO JOIN KING DINIZULU STREET, TURN LEFT TO JOIN MNYAMANA ROAD TURN LEFT TO JOIN MFOLOZI STREET AND TURN BACK TO ULUNDI PLAZA TAXI RANK USING THE SAME ROUTE.
12.4	KZPRERC2797177 - ULUNDI TO UNIT C & D (LOCAL) FROM ULUNDI PLAZA TAXI RANK TURN RIGHT TO JOIN PRINCESS MAGOGO STREET AND TURN LEFT JOIN KING ZWELITHINI STREET PROCEED AND PASS UNIT C LOADING AND OFF LOADING ALONG THE ROAD PASS, PRINCE DABULAMANZI SCHOOL TURN RIGHT TO JOIN KING SHAKA STREET TO SECTION D AND TURN LEFT TO JOIN DR. DENNIS MADIDE STREET PROCEEDING TO EMTHONJANENI STREET LOADING AND OFF LOADING ALONG THE ROAD TURN RIGHT TO JOIN F.T MDALOSE STREET LOADING AND OFF LOADING ALONG THE ROAD. TURN BACK TO ULUNDI PLAZA TAXI RANK USING THE SAME ROUTE.
12.5	KZPRERC2797226 - ULUNDI TO MASHONA (LOCAL) FROM ULUNDI PLAZA TAXI RANK TURN RIGHT TO JOIN PRINCESS MAGOGO AND TURN RIGHT TO JOIN KING DINIZULU ROAD LOADING AND OFF LOADING ALONG THE ROAD, PASS MAHLABATHINI PRIMARY SCHOOL TURN RIGHT TO JOIN P702 LOADING AND OFF LOADING ALONG THE ROAD PROCEED TO ST. FRANCIS HOSPITAL AND TURN BACK TO ULUNDI PLAZA TAXI RANK USING THE SAME ROUTE.
12.6	KZPRERC2797275 - ULUNDI TO NCONJENI (LOCAL) FROM ULUNDI PLAZA TAXI RANK TURN RIGHT TO JOIN PRINCESS MAGOGO STREET AND TURN RIGHT TO JOIN KING DINIZULU AND TURN LEFT TO JOIN P244MAYIWANE-MASHONA JUNCTION TURN RIGHT WITH D1721 TO NCONJENI HOSPITAL LOADING AND OFF LOADING ALONG THE ROAD PROCEED TO KWAPHINDANGENE RESERVE LOADING AND OFF LOADING ALONG THE ROAD, PROCEED TO KWANGILAZI STORE LOADING AND OFF LOADING ALONG THE ROAD, PROCEED WITH D1717 TO VEZUNYAWO AND NOMDIYA AND TURN RIGHT WITH P244 BACK TO ULUNDI PLAZA TAXI RANK USING THE SAME ROUTE.
12.7	KZPRERC2797324 - ULUNDI TO NHLAZATSHE (LOCAL) FROM ULUNDI PLAZA TAXI RANK TURN RIGHT TO JOIN PRINCESS MAGOGO STREET AND TURN RIGHT TO JOIN KING DINIZULU STREET AND TURN LEFT WITH P244 PROCEED TO MHLAHLANE RESERVE LOADING AND OFF LOADING ALONG THE ROAD,PASS THWASANE HIGH SCHOOL PROCEED TO NHLAZATSHE RESERVE LOADING AND OFF LOADING ALONG THE ROAD AND TURN BACK TO ULUNDI PLAZA TAXI RANK USING THE SAME ROUTES.
12.8	KZPRERC2797373 - ULUNDI TO XOLO \ LOMO (LOCAL) FROM ULUNDI PLAZA TAXI RANK TURN RIGHT TO JOIN PRINCESS MAGOGO STREET AND TURN RIGHT TO JOIN KING DINIZULU HIGHWAY AND TURN RIGHT TO JOIN P702 PROCEED AND PASS MASHONA, PASS ST FRANSIS, PASS KWAVUTHELA RESERVE, LOADING AND OFF LOADING ALONG THE ROAD AND PROCEED TO XOLO LOADING AND OFF LOADING ALONG THE ROAD PROCEED TO ISPHIVA RESERVE\LOMO LOADING AND OFF LOADING ALONG THE ROAD AND TURN LEFT TO XASANA RESERVE LOADING AND OFF LOADING ALONG THE ROAD AND TURN BACK TO P702 PROCEED TO LOMO RESERVE LOADING AND OFF LOADING ALONG THE ROAD ,PROCEED TO ISIPHIVA RESERVE LOADING AND OFF LOADING ALONG THE ROAD PROCEED WITH P702 AND PASS LOMO CLINIC LOADING AND OFF LOADING ALONG THE ROAD AND PASS MTHUNZIWOXOLO SCHOOL PROCEED WITH P702 LOADING AND OFF LOADING ALONG THE ROAD AND TURN BACK TO ULUNDI PLAZA TAXI RANK USING THE SAME ROUTE.
12.9	KZPRERC2797422 - ULUNDI TO NTANDAKUWELA (LOCAL). FROM ULUNDI PLAZA TAXI RANK TURN RIGHT TO JOIN PRINCESS MAGOGO STREET AND TURN RIGHT TO JOIN KING DINIZULU HIGHWAY, TURN RIGHT TO JOIN P702 AND PROCEED TO NTANDAKUWELA RESERVE LOADING AND OFF LOADING ALONG THE ROAD, PROCEED TO MANEKWANE RESERVE LOADING AND OFF LOADING ALONG THE ROAD, PROCEED TO SANGOYANE RESERVE LOADING AND OFF LOADING AND OFF LOADING ALONG THE ROAD AND TURN BACK TO ULUNDI -PLAZA TAXI RANK USING THE SAME ROUTE.
12.10	KZPRERC2797471 - ULUNDI TO WELA (LOCAL) FROM ULUNDI-PLAZA TAXI RANK TURN RIGHT TO JOIN PRINCESS MAGOGO STREET AND TURN RIGHT TO JOIN KING DINIZULU AND TURN RIGHT WITH P702 AND TURN RIGHT TO WELA RESERVE LOADING AND OFF LOADING ALONG THE ROAD, PASS WELA PRIMARY SCHOOL AND TURN BACK WITH SAME ROUTE TO ULUNDI-PLAZA TAXI RANK.
12.11	KZPRERC2797520 - ULUNDI TO ZONDELA (LOCAL) FROM ULUNDI - PLAZA TAXI RANK TURN LEFT TO JOIN PRINCESS MAGOGO AND TURN LEFT TO JOIN KING ZWELITHINI ROAD, AND TURN RIGHT TO JOIN KING MPANDE STREET, PASS KING MAGEBA PUBLIC SCHOOL AND BACK TO ULUNDI -PLAZA TAXI RANK WITH SAME ROUTE.
12.12	KZPRERC2797569 - ULUNDI TO THOKOZA (LOCAL) FROM ULUNDI - PLAZA TAXI RANK TURN RIGHT TO JOIN PRINCESS MAGOGO STREET, AND TURN LEFT TO JOIN KING DINIZULU, TURN LEFT TO JOIN KING CETSHWAYO HIGHWAY/P700 TURN RIGHT TOWARDS THENGISANGAYE PRIMARY SCHOOL AND PASS THOKOZA STORE LOADING AND OFF LOADING ALONG THE ROAD PROCEED TO THOKOZA RESERVE AND RETURN BACK WITH SAME ROUTE TO ULUNDI-PLAZA TAXI RANK.
12.13	KZPRERC2797618 - ULUNDI TO EZIHLABENI (LOCAL) FROM ULUNDI PLAZA TAXI RANK TURN RIGHT TO JOIN PRINCESS MAGOGO STREET AND TURN LEFT TO JOIN KING DINIZULU AND TURN LEFT TO JOIN KING CETSHWAYO/P700 PASS ONDINI MUSEUM TURN LEFT TO NDAYINI AND BACK TO JOIN P700 TOWARDS EZIHLABENI RESERVE AND BACK TO ULUNDI PLAZA TAXI RANK WITH SAME ROUTE.



## transport

Department:  
Transport  
Province of KwaZulu-Natal

## GAZETTE

LGKZNG17-2023-JUL

REGION: ALL

12.14	KZPRERC2797667 - ULUNDI TO NHLUNGWANE (LOCAL) FROM ULUNDI - PLAZA TAXI RANK TURN RIGHT TO JOIN PRINCESS MAGOGO AND TURN LEFT TO JOIN KING CETSHWAYO HIGHWAY P700 PASS NOUNOE PRIMARY SCHOOL, PASS MLABA TRIBAL AUTHORITY SCHOOL, TURN LEFT TO NTILINGWE RESERVE LOADING AND OFF LOADING ALONG THE ROAD AND TURN BACK TO P700 TURN LEFT TO KWATHUTHU, PROCEED TO NKONJANE LOADING AND OFF LOADING ALONG THE ROAD AND TURN BACK TO P700, TURN LEFT TO NTABANKULU RESERVE LOADING AND OFF LOADING ALONG THE ROAD, TURN BACK TO P700 PROCEED TO DINDI RESERVE WITH P700 LOADING AND OFF LOADING ALONG THE ROAD, TURN RIGHT WITH D1702 TO NJOMELWANE RESERVE LOADING AND OFF LOADING ALONG THE ROAD AND TURN BACK TO P700 PROCEED AND PASS NHLUNGWANE HIGH SCHOOL TURN LEFT TO ZILULWANE RESERVE LOADING AND OFF LOADING ALONG THE ROAD AND TURN BACK TO P700 TURN RIGHT WITH D1733 TO NQULWANE RESERVE LOADING AND OFF LOADING ALONG THE ROAD AND BACK TO P700 PROCEED AND TURN LEFT WITH HLUSHWANA PRIMARY SCHOOL TO BHEKIMBAZO RESERVE AND BACK TO ULUNDI-PLAZA TAXI RANK USING THE SAME ROUTE.
12.15	KZPRERC2797716 - ULUNDI TO OKHUKHO (LOCAL) FROM ULUNDI PLAZA TAXI RANK TURN RIGHT TO JOIN PRINCESS MAGOGO STREET, AND TURN LEFT TO JOIN KING DINIZULU HIGHWAY AND TURN LEFT TO KING CETSHWAYO P700 PASS MGABABA RESERVE LOADING AND OFF LOADING ALONG THE ROAD PROCEED TO OKHUKHO MINE AND TURN BACK TO ULUNDI PLAZA TAXI RANK USING THE SAME ROUTE.
12.16	KZPRERC2797765 - ULUNDI TO DUMANENI (LOCAL) FROM ULUNDI PLAZA TAXI RANK TURN RIGHT TO JOIN PRINCESS MAGOGO STREET AND TURN LEFT TO KING CETSHWAYO P700 AND TURN RIGHT TO DUMANENI RESERVE LOADING AND OFF LOADING ALONG THE ROAD PASS TSHENILOLWAZI SCHOOL PROCEED TO DUMANENI AND PASS KWAMAYISE STORE AND PROCEED TO EKJULENI SCHOOL AND TURN BACK TO ULUNDI-PLAZA TAXI RANK USING THE SAME ROUTE.
12.17	KZPRERC2797814 - ULUNDI TO HLOPEKHULU (LOCAL) FROM ULUNDI-PLAZA TAXI RANK TURN RIGHT TO PRINCESS MAGOGO STREET AND TURN LEFT TO KING DINIZULU HIGHWAY AND TURN LEFT TO KING CETSHWAYO AND TURN LEFT WITH D1700 PROCEED TO HLOPEKHULU TURN RIGHT TO D1715 PASS KWAGJIMA STORE AND TURN BACK AND TURN BACK AT HLOPEKHULU RESERVE AND TURN BACK TO ULUNDI-PLAZA TAXI RANK USING THE SAME ROUTE.
12.18	KZPRERC2797863 - ULUNDI TO KWACEZA (LOCAL) FROM ULUNDI PLAZA TAXI RANK ASSOCIATION TURN RIGHT TO JOIN PRINCESS MAGOGO STREET AND TURN RIGHT TO JOIN KING DINUZULU HIGHWAY PROCEED TO JOIN P522, PROCEED TO MADAKA RESERVE LOADING AND OFF LOADING ALONG THE ROAD, PROCEED TO NDINDE RESERVE LOADING AND OFF LOADING ALONG THE ROAD, PROCEED TO MAME RESERVE, LOADING AND OFF LOADING ALONG THE ROAD PROCEED WITH P52/R66 AND TURN LEFT WITH P487 TO KWACEZA PROCEED TO PHANGODE RESERVE LOADING AND OFF LOADING ALONG THE ROAD, PROCEED TO EZIMFABENI RESERVE LOADING AND OFF LOADING ALONG THE ROAD, PROCEED TO DLABANE RESERVE LOADING AND OFF LOADING ALONG THE ROAD, PROCEED TO DAMBA RESERVE LOADING AND OFF LOADING ALONG THE ROAD, PROCEED TO NHLONGA RESERVE LOADING AND OFF LOADING ALONG THE ROAD, PROCEED TO KWA BRUSH RESERVE LOADING AND OFF LOADING ALONG THE ROAD, TURN WITH D1722 TO THULASIZWE RESERVE LOADING AND OFF LOADING ALONG THE ROAD, PROCEED TO KWADUVELA RESERVE, AND TURN LEFT TO THULASIZWE HOSPITAL AND TURN BACK TO CEZA HOSPITAL, PROCEED TO MPHONGOZINI SCHOOL LOADING AND OFF LOADING ALONG THE ROAD AND BACK TO ULUNDI PLAZA TAXI RANK USING THE SAME ROUTE.
12.19	KZPRERC2797912 - ULUNDI TO ISITETEMU IDLEBE (LOCAL) FROM ULUNDI-TAXI RANK AND TURN RIGHT TO JOIN PRINCESS MAGOGO STREET AND TURN RIGHT TO JOIN KING DINIZULU HIGHWAY AND TURN LEFT TO JOIN P244 AND PROCEED PASS NKONJENI AREA, AND PROCEED TO MHLAHLANE RESERVE AND TURN RIGHT TO JOIN P704 PROCEED TO KWAMAHLEZA RESERVE AND TURN RIGHT TO JOIN 2292, PROCEED TO GOQO RESERVE, PROCEED TO KWANGENETSHENI RESERVE AND TURN BACK TO JOIN P704, PROCEED AND PASS IDLEBE STORE AND TURN RIGHT TO D1718, PASS IDLEBE SCHOOL AND TURN RIGHT WITH 2293 PROCEED TO OGODWENI RESERVE PROCEED TO D1718 AND TURN RIGHT WITH P704 PASS MWELASE PRIMARY SCHOOL PROCEED TO MLOVU RESERVE AND TURN BACK WITH P704 AND TURN RIGHT WITH D1719 TO ISITETEMU RESERVE LOADING AND OFF LOADING ALONG THE ROAD AND TURN BACK TO ULUNDI-PLAZA TAXI RANK USING THE SAME ROUTE.
12.20	KZPRERC2797961 - ULUNDI TO OSUTHU (LOCAL) FROM ULUNDI PLAZA TAXI RANK TURN RIGHT TO JOIN PRINCESS MAGOGO STREET AND TURN RIGHT TO JOIN KING DINIZULU HIGHWAY PROCEED TO P522 PASS NDINDE RESERVE PROCEED PASS KWAMAME TURN LEFT WITH D1820 TO OSUTU RESERVE LOADING AND OFF LOADING ALONG THE ROAD PROCEED PASS SONKESHANA PRIMARY SCHOOL LOADING AND OFF LOADING ALONG THE ROAD, PROCEED AND PASS OSUTHU SCHOOL LOADING AND OFF LOADING ALONG THE ROAD PROCEED AND PASS QUEEN KAMSWELI SCHOOL LOADING AND OFF LOADING ALONG THE ROAD AND PROCEED TO OSUTHU TAXI RANK LOADING AND OFF LOADING ALONG THE ROAD AND TURN BACK TO ULUNDI PLAZA TAXI RANK USING THE SAME ROUTE.
12.21	KZPRERC2798010 - ULUNDI TO ESIGODIPHOLA (LOCAL) FROM ULUNDI PLAZA TAXI RANK AND TURN RIGHT TO JOIN PRINCESS MAGOGO STREET AND TURN LEFT TO JOIN KING DINIZULU HIGHWAY AND TURN RIGHT TO JOIN R34 LOADING AND OFF LOADING ALONG THE ROAD PROCEED AND PASS MAKHOSINI RESERVE AND TURN RIGHT TO LANDULWAZI PRIMARY SCHOOL AND PROCEED TO ESIGODIPHOLA RESERVE LOADING AND OFF LOADING ALONG THE ROAD, PROCEED AND PASS LANDULWAZI PRIMARY SCHOOL LOADING AND OFF LOADING ALONG THE ROAD AND TURN BACK TO ULUNDI PLAZA TAXI RANK USING THE SAME ROUTE DETAILED.
12.22	KZPRERC2798059 - ULUNDI TO DENNY DALTON (LOCAL) FROM ULUNDI PLAZA TAXI RANK AND TURN RIGHT TO JOIN PRINCESS MAGOGO STREET AND TURN LEFT TO JOIN KING DINIZULU HIGHWAY PROCEED TO ULUNDI 19 WITH P52 AND TURN RIGHT TO JOIN R34, PROCEED TO EMAKHOSINI RESERVE LOADING AND OFF LOADING ALONG THE ROAD PROCEED AND CROSS MAPHOMA BRIDGE PASS MPOFAZANA CRÈCHE PROCEED TO P47 AND TURN RIGHT TO DENNY DALTON PASS MDUMEZWE STORE LOADING AND OFF LOADING ALONG THE ROAD PROCEED AND TURN RIGHT WITH PASS BUHLEBELANGA SCHOOL LOADING AND OFF LOADING ALONG THE ROAD AND TURN LEFT PASS MPUNGAMHLOPHE POLICE STATION LOADING AND OFF LOADING ALONG THE ROAD PASS PENTECOSTAL CHURCH LOADING AND OFF LOADING ALONG THE ROAD PROCEED WITH D 3142 LOADING AND OFF LOADING ALONG THE ROAD AND TURN LEFT WITH D 3144 PROCEED TO EZIBOMVU RESERVE AND TURN BACK TO ULUNDI-PLAZA TAXI RANK USING THE SAME ROUTE.
12.23	KZPRERC2798108 - ULUNDI TO BABANANGO (LOCAL DISTANCE) FROM ULUNDI - PLAZA TAXI RANK AND TURN RIGHT TO JOIN PRINCESS MAGOGO STREET AND TURN LEFT TO JOIN KING DINIZULU HIGHWAY, AND PROCEED TO ULUNDI 19 WITH R 66 TO JOIN R34 PASS EMAKHOSINI RESERVE AND TURN LEFT TO BABANANGO RESERVE WITH P432 LOADING AND OFF LOADING ALONG THE ROAD PROCEED WITH P432 TO BABANANGO PASS KONINGSDAL FARM PROCEED AND CROSS MPMBENI BRIDGE PROCEED TO P250, LOADING AND OFF LOADING ALONG THE ROAD TURN RIGHT TO JOIN P48 PROCEED TO BABANANGO LOADING AND OFF LOADING ALONG THE ROAD, PASS BABANANGO VILLAGE PROCEED TO BABANANGO TAXI RANK AND TURN BACK TO ULUNDI - PLAZA TAXI RANK USING THE SAME ROUTE.
12.24	KZPRERC2798157 - ULUNDI VIA KWACEZA TO VRYHEID (LONG DISTANCE) FROM ULUNDI-PLAZA TAXI RANK TURN RIGHT TO JOIN PRINCESS MAGOGO STREET AND TURN RIGHT TO JOIN KING DINIZULU HIGHWAY PROCEED TO JOIN P522, PROCEED TO MADAKA RESERVE LOADING AND OFF LOADING ALONG THE ROAD, PROCEED TO NDINDE RESERVE LOADING AND OFF LOADING ALONG THE ROAD, PROCEED TO MAME RESERVE, LOADING AND OFF LOADING ALONG THE ROAD PROCEED WITH P522/ R66 AND TURN LEFT TO KWA-CEZA PROCEED TO PHANGODE RESERVE LOADING AND OFF LOADING ALONG THE ROAD, PROCEED TO EZIMFABENI RESERVE, LOADING AND OFF LOADING ALONG THE ROAD, PROCEED TO DLABANE RESERVE LOADING AND OFF LOADING ALONG THE ROAD, PROCEED TO DAMBA RESERVE LOADING AND OFF LOADING ALONG THE ROAD, PROCEED TO NHLONGA RESERVE LOADING AND OFF LOADING ALONG THE ROAD, PROCEED TO KWA-BRUSH RESERVE LOADING AND OFF LOADING ALONG THE ROAD, TURN WITH D172 TO THULASIZWE RESERVE LOADING AND OFF LOADING ALONG THE ROAD, PROCEED TO KWADUVELA RESERVE PROCEED TO P487 TURN RIGHT TO JOIN R34, TURN RIGHT AND PROCEED TO VRYHEID TAXI RANK OFF LOADING AND TURN BACK TO KWADUVELA USING THE SAME ROUTE.
12.25	KZPRERC2798255 - ULUNDI TO DUMANENI (LOCAL) FROM ULUNDI PLAZA TAXI RANK TURN RIGHT TO JOIN PRINCESS MAGOGO STREET AND TURN LEFT TO JOIN KING DINUZULU AND TURN LEFT TO JOIN KING CETSHWAYO P700 PASS ONDINI MUSEUM PROCEED TO DUMANENI RESERVE LOADING AND OFF LOADING AND BACK THROUGH THE SAME ROUTE.



## transport

Department:  
Transport  
Province of KwaZulu-Natal

## GAZETTE

LGKZNG17-2023-JUL

REGION: ALL

12.26	KZPRERC2798304 - ULUNDI TO DUNDEE (LONG DISTANCE) FROM ULUNDI TAXI RANK TURN RIGHT TO JOIN PRINCESS MAGOGO AND TURN LEFT TO JOIN KING DINIZULU HIGHWAY JOIN R66, PROCEED TO ULUNDI19 AND TURN RIGHT TO JOIN R34 PROCEED AND TURN LEFT TO JOIN R33, TURN LEFT AND PROCEED WITH R33 TO DUNDEE AND TURN RIGHT TAXI RANK. OFFLOAD AND LOAD PASSENGERS BACK TO ULUNDI USING THE SAME ROUTE.
12.27	KZPRERC2798402 - ULUNDI TO LADYSMITH (LONG DISTANCE) FROM ULUNDI TAXI RANK TURN RIGHT TO JOIN PRINCESS MAGOGO STREET, TURN LEFT TO JOIN KING DINUZULU HIGHWAY, PROCEED TO ULUNDI 19 TURN RIGHT TO JOIN R34, PROCEED TO R33, PROCEED TO DUNDEE PROCEED TO R602, PROCEED TO N11 BECOMING NEWCASTLE ROAD, PROCEED TO LADYSMITH TAXI RANK ON QUEEN STREET OFF LOADING AND LOADING AND BACK TO ULUNDI USING THE SAME ROUTE.





## transport

Department:  
Transport  
Province of KwaZulu-Natal

## GAZETTE

LGKZNG17-2023-JUL

REGION: ALL

1) <b>Application Number:</b> APP0156451	2) <b>Gazette Number:</b> LGKZNG17-2023-JUL
3) <b>Applicant:</b> MS KHUMALO <b>ID NO.</b> 6212095449083 <b>Association:</b> MTUBATUBA TAXI OWNERS L&L DISTANCE ASS.	4) <b>Applicant Address:</b> P O BOX 1633 MTUBATUBA 3935
5) <b>Existing Licence Holder:</b> NOT APPLICABLE <b>ID NO.</b> NOT APPLICABLE	6) <b>Existing Licence Holder Address:</b> NOT APPLICABLE
7) <b>Type of application:</b> ADD AUTHORISATIONS/ROUTES	8) <b>Operating Licence Number:</b> LGKZN0603000448
9) <b>Vehicle Type:</b> MINIBUS	10) 1 X 15 (SEATED) + 0 (STANDING)
11) <b>Region:</b> UMKHANYAKUDE	
12.1	<p>KZPRERC2772481 - MTUBATUBA TO STANGER</p> <p>FROM APPROVED TAXI RANK IN MTUBATUBA TURN LEFT ON INKOSI MTUBATUBA ROAD, TURN LEFT ON RIVERVIEW ROAD TURN RIGHT ON P237 ROAD, TURN LEFT AND JOIN N2 ROAD AND PROCEED STRAIGHT PASS MTUNZINI TOLLGATE, TURN LEFT ON THE OFF RAMP AND JOIN TURN OFF IN R74 PROCEED STRAIGHT AND TURN LEFT AT THE ROBOTS AND JOIN R102 ROAD PROCEED AND TURN RIGHT TO JOIN GLEDHONMILL ROAD PROCEED AND TURN LEFT, JOIN BALCOMB ROAD PROCEED STRAIGHT TO STANGER TAXI RANK OFF LOAD AND LOAD AND RETURN BACK USING THE SAME ROUTE WITH PASSENGERS.</p> <p>ALTERNATIVE</p> <p>FROM APPROVED TAXI RANK TURN LEFT ON INKOSI MTUBATUBA ROAD TURN LEFT ON RIVERVIEW ROAD TURN RIGHT ON P237 ROAD, TURN LEFT TO JOIN N2 ROAD BEFORE EMPANGENI TURN RIGHT JOIN R102 PASS EMPANGENI, PROCEED STRAIGHT AND TURN LEFT TO JOIN R66, PROCEED ALONG THAT ROAD AND TURN RIGHT TO JOIN R102, PASS GINGINDLOVU AND PROCEED STRAIGHT PASS DARNAL ROBOTS AND TURN RIGHT ON R74 PROCEED AND TURN LEFT TO JOIN KING SHAKA PROCEED AND TURN LEFT TO JOIN KING SHAKA ROAD PROCEED STRAIGHT AND TURN LEFT ONTO GLEDHONMILL ROAD AND TURN RIGHT TO JOIN BALCOMB ROAD AND PROCEED STRAIGHT TO STANGER TAXI RANK OFFLOAD AND LOAD AND RETURN BACK USING THE SAME ROUTE WITH PASSENGERS.</p>
12.2	<p>KZPRERC2772628 - MTUBATUBA TO GERMISTON STATION MAIN TAXI RANK</p> <p>FROM APPROVE MTUBATUBA ROUTE TURN LEFT JOINING INKOSI MTUBATUBA ROAD, TURN RIGHT ON RIVERVIEW ROAD PROCEED STRAIGHT TO JOIN R618 ROAD, TURN LEFT TO JOIN N2 ROAD UNDER NKODIBE BRIDGE, PROCEED STRAIGHT AND PASS HLUHLUWE, MKHUZE, PONGOLA, PIET RETIEF, ERMELO, BETHAL TRICHARD JOIN N17 ROAD, PASS KINROSS, LEANDRA, CARNIVAL CITY TOLL PLAZA, PROCEED STRAIGHT AND TURN RIGHT TO DANKIRK ROAD, TURN LEFT TO JOIN VAN LINGEN ROAD PROCEED STRAIGHT AND JOIN LABASEE ROAD GO STRAIGHT AND JOIN RAILWAY STREET AND PROCEED STRAIGHT TO GERMISTON STATION MAIN TAXI RANK DROP OFF LOAD, LOAD AND RETURN BACK WITH PASSENGERS USING THE SAME ROUTE.</p>



## transport

Department:  
Transport  
Province of KwaZulu-Natal

## GAZETTE

LGKZNG17-2023-JUL

REGION: ALL

1) <b>Application Number:</b> APP0156452	2) <b>Gazette Number:</b> LGKZNG17-2023-JUL
3) <b>Applicant:</b> MS KHUMALO <b>ID NO.</b> 6212095449083 <b>Association:</b> MTUBATUBA TAXI OWNERS L&L DISTANCE ASS.	4) <b>Applicant Address:</b> P O BOX 1633 MTUBATUBA 3935
5) <b>Existing Licence Holder:</b> NOT APPLICABLE <b>ID NO.</b> NOT APPLICABLE	6) <b>Existing Licence Holder Address:</b> NOT APPLICABLE
7) <b>Type of application:</b> ADD AUTHORISATIONS/ROUTES	8) <b>Operating Licence Number:</b> LGKZN0603000009
9) <b>Vehicle Type:</b> MINIBUS	10) 1 X 15 (SEATED) + 0 (STANDING)
11) <b>Region:</b> UMKHANYAKUDE	
12.1	<p>KZPRERC2772481 - MTUBATUBA TO STANGER</p> <p>FROM APPROVED TAXI RANK IN MTUBATUBA TURN LEFT ON INKOSI MTUBATUBA ROAD, TURN LEFT ON RIVERVIEW ROAD TURN RIGHT ON P237 ROAD, TURN LEFT AND JOIN N2 ROAD AND PROCEED STRAIGHT PASS MTUNZINI TOLLGATE, TURN LEFT ON THE OFF RAMP AND JOIN TURN OFF IN R74 PROCEED STRAIGHT AND TURN LEFT AT THE ROBOTS AND JOIN R102 ROAD PROCEED AND TURN RIGHT TO JOIN GLEDHONMILL ROAD PROCEED AND TURN LEFT, JOIN BALCOMB ROAD PROCEED STRAIGHT TO STANGER TAXI RANK OFF LOAD AND LOAD AND RETURN BACK USING THE SAME ROUTE WITH PASSENGERS.</p> <p>ALTERNATIVE</p> <p>FROM APPROVED TAXI RANK TURN LEFT ON INKOSI MTUBATUBA ROAD TURN LEFT ON RIVERVIEW ROAD TURN RIGHT ON P237 ROAD, TURN LEFT TO JOIN N2 ROAD BEFORE EMPANGENI TURN RIGHT JOIN R102 PASS EMPANGENI, PROCEED STRAIGHT AND TURN LEFT TO JOIN R66, PROCEED ALONG THAT ROAD AND TURN RIGHT TO JOIN R102, PASS GINGINDLOVU AND PROCEED STRAIGHT PASS DARNAL ROBOTS AND TURN RIGHT ON R74 PROCEED AND TURN LEFT TO JOIN KING SHAKA PROCEED AND TURN LEFT TO JOIN KING SHAKA ROAD PROCEED STRAIGHT AND TURN LEFT ONTO GLEDHONMILL ROAD AND TURN RIGHT TO JOIN BALCOMB ROAD AND PROCEED STRAIGHT TO STANGER TAXI RANK OFFLOAD AND LOAD AND RETURN BACK USING THE SAME ROUTE WITH PASSENGERS.</p>
12.2	<p>KZPRERC2772628 - MTUBATUBA TO GERMISTON STATION MAIN TAXI RANK</p> <p>FROM APPROVE MTUBATUBA ROUTE TURN LEFT JOINING INKOSI MTUBATUBA ROAD, TURN RIGHT ON RIVERVIEW ROAD PROCEED STRAIGHT TO JOIN R618 ROAD, TURN LEFT TO JOIN N2 ROAD UNDER NKODIBE BRIDGE, PROCEED STRAIGHT AND PASS HLUHLUWE, MKHUZE, PONGOLA, PIET RETIEF, ERMELO, BETHAL TRICHARD JOIN N17 ROAD, PASS KINROSS, LEANDRA, CARNIVAL CITY TOLL PLAZA, PROCEED STRAIGHT AND TURN RIGHT TO DANKIRK ROAD, TURN LEFT TO JOIN VAN LINGEN ROAD PROCEED STRAIGHT AND JOIN LABASEE ROAD GO STRAIGHT AND JOIN RAILWAY STREET AND PROCEED STRAIGHT TO GERMISTON STATION MAIN TAXI RANK DROP OFF LOAD, LOAD AND RETURN BACK WITH PASSENGERS USING THE SAME ROUTE.</p>



## transport

Department:  
Transport  
Province of KwaZulu-Natal

## GAZETTE

LGKZNG17-2023-JUL

REGION: ALL

1) <b>Application Number:</b> APP0157252	2) <b>Gazette Number:</b> LGKZNG17-2023-JUL
3) <b>Applicant:</b> DM XULU <b>ID NO.</b> 8708205833080 <b>Association:</b> MANDINI-SUNDUMBILI AND TUGELA TAXI O.A	4) <b>Applicant Address:</b> P O BOX 16070 MANDENI 4491
5) <b>Existing Licence Holder:</b> NOT APPLICABLE <b>ID NO.</b> NOT APPLICABLE	6) <b>Existing Licence Holder Address:</b> NOT APPLICABLE
7) <b>Type of application:</b> NEW OPERATING LICENCE	8) <b>Operating Licence Number:</b> NOTAVAILABLE
9) <b>Vehicle Type:</b> MINIBUS	10) 1 X 13 (SEATED) + 0 (STANDING)
11) <b>Region:</b> ILEMBE	
12.1	196RCN8500T508 - MANDINI TO OTHINI FROM MANDENI TAXI RANK TURNS LEFT TO P 459, RIGHT TO UNNAMED ROAD, UNTIL REACHING KHENANA, AND RETURN ON THE UNNAMED ROAD, LEFT TO P459 AND THEN TURN RIGHT AND IMMEDIATE LEFT TO MANDENI TAXI RANK. NOTE: TO ALL ROADS THAT HAVE BEEN MENTIONED ABOVE ARE LOCAL OPERATION, THERE IS PICKING AND SETTING DOWN OF PASSENGERS UNTIL REACHING MANDENI TAXI RANK.
12.2	196RCN8500T516 - MANDINI TO VUTHA FROM MANDENI TAXI RANK LEFT TO P 459, LEFT TO UNNAMED ROAD AND RETURN ON AN UNNAMED ROAD, TURN RIGHT TO P459 PASS ISITHEBE CLINIC .PASS NYONI UNTIL REACHING VUTHA AND RETURN BACK WITH P459 TO MANDENI TAXI RANK. NOTE: TO ALL ROADS THAT HAVE BEEN MENTIONED ABOVE ARE LOCAL OPERATION, THERE IS PICKING AND SETTING DOWN OF PASSENGERS UNTIL REACHING MANDENI TAXI RANK.
12.3	196RCN8500T532 - MANDENI TO KWATASI FROM MANDENI TAXI RANK RIGHT TO P459, AND RIGHT TO ROAD 258, RIGHT TO UNNAMED ROAD AND REACH INDIAN VILLAGE, RETURN TO UNNAMED ROAD LEFT TO P458 LEFT TO P569 AND RETURN TO MANDENI TAXI RANK ON THE SAME ROUTE. NOTE: TO ALL ROADS THAT HAVE BEEN MENTIONED ABOVE ARE LOCAL OPERATION, THERE IS PICKING AND SETTING DOWN OF PASSENGERS UNTIL REACHING MANDENI TAXI RANK.
12.4	196RCN8500T540 - MANDINI TO PMB/MSUNDUZI FROM MANDENI TAXI RANK LEFT TO P459, LEFT TO BROXWN STREET, RIGHT TO YELLOW STREET RIGHT TO UNNAMED ROAD PASS UMSUNDUZI RIVER AND RETURN TO UNNAMED STREET, TO YELLOW STREET RIGHT TO GREEN STREET, RIGHT TO P459 INTO MANDENI TAXI RANK. NOTE: TO ALL ROADS THAT HAVE BEEN MENTIONED ABOVE ARE LOCAL OPERATION, THERE IS PICKING AND SETTING DOWN OF PASSENGERS UNTIL REACHING MANDENI TAXI RANK.
12.5	196RCN8500T548 - MANDINI TO MASOMONCO FROM MANDENI TAXI RANK LEFT TO P459, LEFT TO MASOMONCO ROAD, PASS ZITHULELE STORE RIGHT TO P459 AND RIGHT TO MANDENI TAXI RANK. NOTE: TO ALL ROADS THAT HAVE BEEN MENTIONED ABOVE ARE LOCAL OPERATION, THERE IS PICKING AND SETTING DOWN OF PASSENGERS UNTIL REACHING MANDENI TAXI RANK.
12.6	196RCN8500T564 - MANDINI TO WHITE CITY FROM MANDENI TAXI RANK LEFT TO P459 LEFT TO LNKONJANE ROAD, RIGHT TO MAFUNDA ROAD, LEFT TO NEMBE ROAD, RIGHT TO PHUMULA ROAD, RIGHT TO MALANDELA ROAD INTO P459 AND TURN RIGHT TO MANDENI TAXI RANK. NOTE: TO ALL ROADS THAT HAVE BEEN MENTIONED ABOVE ARE LOCAL OPERATION, THERE IS PICKING AND SETTING DOWN OF PASSENGERS UNTIL REACHING MANDENI TAXI RANK.
12.7	196RCN8500T572 - MANDINI TO CHAPPIES FROM MANDENI TAXI RANK LEFT TO P459, LEFT TO NKKONJANE ROAD, RIGHT TO MAFUNDA ROAD, LEFT TO NEMBE ROAD, LEFT TO MASAKHANE ROAD LEFT TO ROAD R116, LEFT TO, GCUMASHE ROAD, RIGHT TO INTSHE ROAD, RIGHT TO MABHENGWANE ROAD, LEFT TO MASAKHANE ROAD, LEFT TO ROAD 92, RIGHT TO EKUTHULENI ROAD. LEFT TO MASAKHANE ROAD, INTO P459 AND RIGHT TO MANDENI TAXI RANK NOTE: TO ALL ROADS THAT HAVE BEEN MENTIONED ABOVE ARE LOCAL OPERATION, THERE IS PICKING AND SETTING DOWN OF PASSENGERS UNTIL REACHING MANDENI TAXI RANK.
12.8	196RCN8500T596 - MANDINI TO IRELAND STREET FROM MANDENI TAXI RANK LEFT TO P459 LEFT TO NKKONJANE STREET, RIGHT TO MAFUNDA STREET, LEFT TO BAMBANANI STREET, RIGHT TO SALVESH ROAD, LEFT TO UMVEMVE, RIGHT TO IMBILA ROAD , LEFT TO SIYAKHULA ROAD, RIGHT TO ROAD 67, RIGHT TO NDUMO ROAD, LEFT TO ROAD 61, LEFT TO PHUMULA ROAD AND RETURN ON THE SAME ROUTE TO MANDENI TAXI RANK. NOTE: TO ALL ROADS THAT HAVE BEEN MENTIONED ABOVE ARE LOCAL OPERATION, THERE IS PICKING AND SETTING DOWN OF PASSENGERS UNTIL REACHING MANDENI TAXI RANK.
12.9	21004R2206LS00053101 - CHARTER SERVICE FROM MANDINI TAXI RANK TO POINT WITHIN PROVINCE OF KZN ONLY. NO PICKING UP OR SETTING DOWN OF PASSENGERS EN ROUTE.
12.10	2206WA1205GJ10047523 - MANDINI TO STANGER FROM MANDINI TAXI RANK MAKE USE OF OUTWARD ROUTES AS DETAILED IN ROUTE 1 ABOVE THEN AT AN INTERSECTION OF R102 AND BLYTHEDALE BEACH IN STANGER TURN RIGHT INTO LINK STREET AND RIGHT AGAIN JOINING BALCOMB STREET THEN LEFT INTO STANGER TAXI RANK. RETURN USING THE SAME ROUTE
12.11	2206WA2100DX10047487 - MANDINI TAXI RANK TO MELMOTH TAXI RANK FROM MANDINI TAXI RANK USE THE OUTWARD ROUTES AS STATED IN ROUTE 2 ABOVE THEN ALONG R66/ R34 MELMOTH BECOMING PIET RETIEF STREET TURN RIGHT INTO VICTORIA STREET AND THEN TURN LEFT INTO MELMOTH TAXI RANK. FROM MELMOTH TAXI RANK TURN RIGHT INTO VICTORIA STREET AND LEFT INTO PIET RETIEF STREET BECOMING R66 PROCEED ALONG BACKWARDS TO THE STARTING POINT USING THE SAME FORWARD ROUTE.
12.12	2206WA2202H110047518 - MANDINI TO EMPANGENI FROM MANDINI TAXI RANK EITHER DRIVE ALONG ROAD NO.P459 THEN JOIN ROAD NO.258 TOWARDS R102 NORTHWARDS OR DRIVE ALONG ROAD NO.P459 BECOMING WHITE STREET AT ISITHEBE AND PROCEED ALONG AS DETAILED ABOVE IN ROUTE 2 TOWARDS R102,AT EMPANGENI R102 BECOMES GRANTHAM HIGHWAY THEN TURN RIGHT TOWARDS FOURTH AVENUE CIRCLE THEN LEFT AND DRIVE ALONG TANNER ROAD THEN RIGHT INTO A DRIVE-WAY WHICH LEADS TO EMPANGENI TAXI RANK A AND FINALLY LEFT INTO A LONG DISTANCE TAXI RANK. REVERSE ROUTE. FROM EMPANGENI TAXI RANK JOIN TANNER ROAD THEN TURN LEFT AND DRIVE INTO FOURTH AVENUE CIRCLE AND PROCEED ALONG R102, USE THE SAME FORWARD ROUTE TO DRIVE BACK TO THE STARTING POINT.



## transport

Department:  
Transport  
Province of KwaZulu-Natal

## GAZETTE

LGKZNG17-2023-JUL

REGION: ALL

12.13	<p>2206WA2206LS10047529 - MANDINI TAXI RANK TO DURBAN TAXI RANK</p> <p>FROM MANDINI TAXI RANK PROCEED ALONG AN OUTWARD ROAD FROM THE RANK THEN TURN RIGHT INTO ROAD NO.P459, DRIVE ALONG THEN TURN LEFT INTO ROAD NO.258 THEN PROCEED ONTO AN ON RAMP TO R102, TURN LEFT SOUTHWARDS ALONG R102, AT STANGER, TURN LEFT INTO BLYTHDALE BEACH DRIVE ALONG R74 AND THEN JOIN INTO N2 FREEWAY, PROCEED ALONG N2 FREEWAY AND TURN LEFT AT UMHLANGA INTO M41 LEFT INTO M4, THEN PROCEED TOWARDS THE CITY CENTRE ALONG M4 AND TURN RIGHT INTO M17W ARGYLE ROAD THEN LEFT INTO R102 UMGENI ROAD, PROCEED ALONG AND TURN RIGHT INTO LEOPOLD STREET THEN LEFT MARKET ROAD AND THEN JOIN WILLIAMS ROAD, TURN RIGHT INTO SMITH STREET THEN RIGHT INTO WARWICK AVENUE, RIGHT INTO ALICE STREET AND THEN LEFT INTO ALBERT STREET AND PARK ON THE RIGHT INTO THE TEACHER'S CENTRE TAXI RANK.</p> <p>ALTERNATIVE ROUTE</p> <p>FROM MANDINI TAXI RANK PROCEED AS STATED ABOVE IN ROUTE 1, ALONG ROAD NO.258 TURN RIGHT INTO N2 FREEWAY DRIVE ALONG AND AT E.B. CLOETE JUNCTION TURN LEFT INTO N3 TOWARDS EAST THEN JOIN OLD DUTCH ROAD BECOMING ALICE STREET THEN RIGHT INTO MARKET ROAD, PROCEED ALONG AND DROP OFF PASSENGERS AT BEREIA STATION THEN PROCEED ALONG WILLIAMS ROAD AND TURN RIGHT INTO SMIT STREET AND PROCEED AS STATED ABOVE TO THE FINAL DESTINATION.</p> <p>RETURN ROUTE</p> <p>FROM TEACHER'S CENTRE TAXI RANK EITHER RIGHT INTO UMGENI ROAD TURN RIGHT INTO LEOPOLD STREET AND JOIN CANONGATE ROAD THEN PROCEED STRAIGHT INTO N3 FREEWAY AND DRIVE BACKWARDS USING THE SAME FORWARD ROUTE AS STATED ABOVE OR DRIVE ALONG UMGENI ROAD THEN PROCEED AS STATED IN THE FORWARD ROUTE ABOVE.</p>
12.14	<p>2206WA2206W900047516 - MANDINI TAXI RANK TO MTUBATUBA TAXI RANK</p> <p>FROM MANDINI TAXI RANK USE THE OUTWARD ROUTES MENTIONED IN ROUTE 2 ABOVE THEN ALONG ROAD NO. 258 TURN LEFT AND PROCEED ALONG N2 FREE WAY, DRIVE ALONG N2 AND AFTER PASSING KWAMSANE TOWNSHIP TURN RIGHT INTO ROAD NO.P237/ R618 PROCEED ALONG THEN TURN LEFT INTO RIVERVIEW ROAD AND THEN RIGHT INTO INYATHI ROAD RIGHT AGAIN INTO INKOSI MTUBATUBA ROAD THEN PROCEED STRAIGHT TO THE TAXI RANK.</p> <p>RETURN ROUTE</p> <p>FROM MTUBATUBA TAXI RANK DRIVE ALONG INKOSI MTUBATUBA ROAD THE TURN LEFT INTO INYATHI ROAD AND THEN DRIVE BACKWARDS USING THE SAME FORWARD ROUTE.</p>
12.15	<p>2206WA2206W900047517 - MANDINI TAXI RANK TO NONGOMA</p> <p>FROM MANDINI TAXI RANK USE THE OUTWARDS ROUTES AS STATED IN ROUTE 2 ABOVE THEN ALONG R66 BECOMING KING DINIZULU HIGHWAY IN ULUNDI WHICH CHANGES BACK TO R66 AFTER PASSING ULUNDI, THEN IN NONGOMA STILL ALONG THE SAME ROUTE TURN LEFT INTO NONGOMA TAXI RANK.</p> <p>REVERSE ROUTE.</p> <p>FROM NONGOMA TAXI RANK TURN RIGHT INTO R66 THEN PROCEED STRAIGHT TO THE STARTING POINT USING THE SAME FORWARD ROUTE.</p>
12.16	<p>2206WA22071T10047514 - MANDINI TO ESHOWE</p> <p>FROM MANDINI TAXI RANK TURN LEFT INTO ROAD NO.P459 BECOMING WHITE STREET AT ISITHEBE WHICH ALSO CHANGES INTO ROAD NO.P265, PROCEED ALONG AND TURN LEFT AND JOIN R102, TURN LEFT AND PROCEED ALONG R66, TURN LEFT INTO ROAD NO.P323 BECOMING JOHN ROSS HIGHWAY THEN RIGHT INTO OSBORNE ROAD AND INTO A ROAD WHICH LEADS TO ESHOWE TAXI RANK.</p> <p>ALTERNATIVE ROUTE:</p> <p>FROM MANDINI TAXI RANK TURN RIGHT INTO ROAD NO.459 TURN LEFT INTO ROAD NO. 258 PROCEED STRAIGHT AND TURN LEFT INTO R102 THEN DRIVE ALONG AS STATED ABOVE TO THE FINAL DESTINATION.</p> <p>ALTERNATIVELY:</p> <p>DRIVE ALONG ROAD NO.258 AND TURN LEFT INTO N2 FREE WAY THEN LEFT INTO R66 ESHOWE DIRECTION AND PROCEED ALONG R66 THEN LEFT TURN INTO KANGELA ROAD AND LEFT TURN INTO MANGOSUTHU BUTHELEZI DRIVE AND LEFT INTO OSBORNE ROAD THEN RIGHT INTO A ROAD WHICH LEADS TO ESHOWE TAXI RANK.</p> <p>REVERSE ROUTE:</p> <p>FROM ESHOWE TAXI RANK TURN LEFT INTO MAIN ROAD THEN RIGHT INTO JOHN ROSS HIGHWAY BECOMING ROAD NO.P323 AND THEN DRIVE BACKWARDS USING THE SAME FORWARD ROUTE OR FROM JOHN ROSS HIGHWAY PROCEED INTO OSBORNE ROAD, THEN RIGHT INTO MANGOSUTHU BUTHELEZI DRIVE AND RIGHT INTO KANGELA ROAD THEN RIGHT INTO R66 AND DRIVE BACKWARDS USING THE SAME FORWARD ROUTE.</p>
12.17	<p>2206WA22074410047527 - MANDINI TAXI RANK TO MKUZE TAXI RANK</p> <p>FROM MANDINI TAXI RANK MAKE USE OF OUTWARDS ROUTES AS DETAILED IN ROUTES 8 &amp; 9 ABOVE, THEN ALONG R102 PROCEED ALONG AS STATED IN ROUTE 14 ABOVE AND ARRIVE AT MKUZE TAXI RANK.</p>
12.18	<p>2206WA22076I10047489 - MANDINI TAXI RANK TO ULUNDI TAXI RANK</p> <p>FROM MANDINI TAXI RANK USE THE OUTWARD ROUTES AS STATED IN ROUTE 2 ABOVE THEN ALONG R66/ R34 BECOMING R66 WHICH CHANGES INTO KING DINIZULU HIGHWAY IN ULUNDI TURN RIGHT INTO PRINCESS MAGOGO STREET THEN LEFT INTO ULUNDI TAXI RANK.</p> <p>REVERSE ROUTE.</p> <p>FROM ULUNDI TAXI RANK TURN RIGHT INTO PRINCESS MAGOGO STREET THEN LEFT INTO KING DINIZULU HIGHWAY BECOMING R66 THEN DRIVE BACKWARDS ALONG THE SAME FORWARD ROUTE.</p>
12.19	<p>2206WA2207XJ10047520 - MANDINI TAXI RANK TO EMPANGENI TAXI RANK</p> <p>FROM MANDINI TAXI RANK TO EMPANGENI TAXI RANK, TURN RIGHT FROM MANDINI ROBOT, TURN LEFT INTO R102 (N2), TURN RIGHT USING TANNER ROAD TO EMPANGENI TAXI RANK DROP OFF AND PICK UP AT THE RANK, BACK TO MANDINI USING THE SAME ROUTE</p>
12.20	<p>2206WA2209QT00047515 - UNIVERSITY PARK TO REKENS/ISITHEBE, SUNDUMBILI TO ISITHEBE INDUSTRIAL AREA</p> <p>FROM MANDINI TAXI RANK DRIVE ALONG AS DETAILED IN ROUTE 2 ABOVE THEN AT ISITHEBE TURN LEFT INTO BLUE STREET THEN GO ALONG GREEN STREET THEN DRIVE ALONG ALL THE MAIN STREETS SUCH AS YELLOW STREET, BROWN STREET, ORANGE STREET AND RED STREET.</p> <p>RETURN ROUTE</p> <p>FROM AGREED UPON PICK-UP POINTS IN ISITHEBE INDUSTRIAL AREA DRIVE ALONG ALL MAIN STREETS BACK TO THE STARTING POINT USING THE SAME FORWARD ROUTE.</p>
12.21	<p>KZNNRCBC601NS110596 - MANDENI TO REDHILL</p> <p>FROM MANDENI TAXI RANK LEFT TO P459, RIGHT TO NCONJANE ROAD, RIGHT TO MAFUNDA ROAD, LEFT TO BAMBANANI ROAD, LEFT TO INSIMBA ROAD, LEFT TO IMVUBU ROAD, RIGHT TO ROAD 55, LEFT TO NEMBE ROAD, INTO P459, RIGHT TO MANDENI TAXI RANK.</p> <p>NOTE: TO ALL ROADS THAT HAVE BEEN MENTIONED ABOVE ARE LOCAL OPERATION, THERE IS PICKING AND SETTING DOWN OF PASSENGERS UNTIL REACHING MANDENI TAXI RANK.</p>

**transport**

Department:  
Transport  
Province of KwaZulu-Natal

**GAZETTE****LGKZNG17-2023-JUL****REGION: ALL**

- |              |  |
|--------------|--|
| <b>12.22</b> | SUNDUMBILI TO ISITHEBE INDUSTRIAL AREA - NULL EXISTING AUTHORITY IN THE CURRENT ROUTE NETWORK ROUTE 10 UNIVERSITY PARK TO REKENS/ ISITHEBE. SUNDUMBILI TO ISITHEBE INDUSTRIAL AREA FROM MANDINI TAXI RANK DRIVE ALONG AS DETAILED IN ROUTE 2 ABOVE THEN AT ISITHEBE TURN LEFT INTO BLUE STREET THEN GO ALONG GREEN STREET THEN DRIVE ALONG ALL THE MAIN STREETS SUCH AS YELLOW STREET , BROWN STREET, ORANGE STREET AND RED STREET.REVERSE ROUTE.FROM AGREED UPON PICK-UP POINTS IN ISITHEBE INDUSTRIAL AREA DRIVE ALONG ALL MAIN STREETS BACK TO THE STARTING POINT USING THE SAME FORWARD ROUTE. |
|--------------|--|



## transport

Department:  
Transport  
Province of KwaZulu-Natal

## GAZETTE

LGKZNG17-2023-JUL

REGION: ALL

1) <b>Application Number:</b> APP0157414	2) <b>Gazette Number:</b> LGKZNG17-2023-JUL
3) <b>Applicant:</b> M MASONDO <b>ID NO.</b> 5510065263082 <b>Association:</b> VRYHEID TAXI ASSOCIATION	4) <b>Applicant Address:</b> P. O BOX 10796 VRYHEID KWAZULU-NATAL 3100
5) <b>Existing Licence Holder:</b> NOT APPLICABLE <b>ID NO.</b> NOT APPLICABLE	6) <b>Existing Licence Holder Address:</b> NOT APPLICABLE
7) <b>Type of application:</b> ADD AUTHORISATIONS/ROUTES	8) <b>Operating Licence Number:</b> LGKZN0803000259
9) <b>Vehicle Type:</b> MINIBUS	10) 1 X 15 (SEATED) + 8 (STANDING)
11) <b>Region:</b> ZULULAND	
12.1	2100M12206LS10047697 - VRYHEID PLAZA TAXI RANK TO DURBAN  FROM VRYHEID PLAZA TAXI RANK LEFT INTO EAST STREET INTO R34 AND CONTINUE ALONG R34, PASS MELMOTH JOINING R66, PASS ESHOWE, PASS GINGINDLOVU TILL JOIN N2 PROCEED ALONG N2, PASS BALLITO THEN CONTINUE ALONG THE COAST THEN TURN LEFT INTO UMGENI ROAD AND TURN RIGHT INTO LEOPARD STREET THEN JOIN BEREA ROAD, CONTINUE INTO NEW MARKET TURN INTO OLD FORT ROAD THEN TURN LEFT INTO UMGENI ROAD AGAIN INTO NEW DURBAN STATION TAXI RANK AND RETURN. RETURN JOURNEY: SAME AS FORWARD JOURNEY
12.2	2100M121005B10047696 - VRYHEID PLAZA TAXI RANK TO EMPANGENI  FROM VRYHEID PLAZA TAXI RANK IN VRYHEID INTO STRETCH CRESCENT, TURN LEFT INTO EAST STREET INTO R34 AND CONTINUE WITH THE SAME ROAD, PASS MELMOTH TURN LEFT TO NKWALINI, CONTINUE THE SAME ROAD AND TURN RIGHT INTO EMPANGENI TAXI RANK AND RETURN. RETURN JOURNEY: SAME AS FORWARD JOURNEY
12.3	KZN601NS10160 - VRYHEID TO ERMELO  FROM VRYHEID TAXI RANK INTO STRECH CRESCENT ROAD, TURN LEFT INTO R69, TURN LEFT INTO P34/4 CONTINUE WITH PAULPIETERSBURGH PROCEED WITH R33 AND TURN LEFT INTO N2, CONTINUE WITH N2 INTO PIET RETIEF, CONTINUE WITH N2 INTO ERMELO, VOORTREKKER (N2) AND TURN LEFT TO BORDER STREET AND STRAIGHT TO THE END OF THAT STREET AND TURN RIGHT, THEN TURN LEFT WITH SLUITER STREET, THEN INTO ERMELO TAXI RANK AND RETURN.
12.4	2100M11000FT10047692 - VRYHEID TO WANDERERS & WOLMARANS (WANDERERS & WOLMARANS)  FROM RAILWAY STATION, TURN RIGHT INTO STRETCH CRESCENT, TO CHURCH STREET, INTO R34 AND TURN RIGHT INTO N11 INTO LAINGSNEK STREET, LEFT INTO JOUBERT STREET, THEN RIGHT AGAIN INTO PIENAAR STREET, IN VOLKRUST, THEN CONTINUE WITH R23 PAST STANDERTON, PASSING GREYLINGSTAD THEN RIGHT TO R51 PASSING BALFOUR TO JOIN N3 PASSING HEIDELBERG TURN LEFT TO M2 WEST, TURN INTO RISSIK STREET, INTO DE VILLIERS, INTO WANDERERS STREET, TAXI RANK IN JOHANNESBURG, AND RETURN USING THE SAME ROUTE



## transport

Department:  
Transport  
Province of KwaZulu-Natal

## GAZETTE

LGKZNG17-2023-JUL

REGION: ALL

1) <b>Application Number:</b> APP0157778	2) <b>Gazette Number:</b> LGKZNG17-2023-JUL
3) <b>Applicant:</b> V ZWANE <b>ID NO.</b> 5207060639081 <b>Association:</b> SIZWE TAXI ASSOCIATION	4) <b>Applicant Address:</b> PO BOX 1833 NEWCASTLE 2940
5) <b>Existing Licence Holder:</b> NOT APPLICABLE <b>ID NO.</b> NOT APPLICABLE	6) <b>Existing Licence Holder Address:</b> NOT APPLICABLE
7) <b>Type of application:</b> ADD AUTHORISATIONS/ROUTES	8) <b>Operating Licence Number:</b> LGKZN0103000885
9) <b>Vehicle Type:</b> MINIBUS	10) 1 X 14 (SEATED) + 0 (STANDING)
11) <b>Region:</b> AMAJUBA	
12.1	2202BQ2202BQ00047498 - NEWCASTLE TO VRYHEID SIZWE TAXI RANK IN NEWCASTLE TO JOIN VOORTREKKER STREET TURN LEFT INTO MARCHISON STREET, RIGHT INTO ALLEN STREET CONTINUE WITH N11, TURN RIGHT P483 ROAD, TURN RIGHT TO R34 ROAD, TURN LEFT AT BLOOD RIVER TO R34 ROAD INTO VRYHEID JOIN KERK STREET UP TO VRYHEID STATION TAXI RANK AND RETURN OVER THE SAME ROUTE. RESTRICTION: PASSENGER TO BE PICKED AND DROPPED OFF AT BLOOD RIVER ONLY.
12.2	2202BQ2202BQ00047499 - NEWCASTLE TO PAULPIETERSBURG FROM NEWCASTLE TAXI RANK JOIN VOORTREKKER STREET TURN LEFT INTO MARCHISON STREET RIGHT INTO ALLEN STREET, TURN LEFT INTO N11 TURN RIGHT TO JOIN P483 TURN RIGHT R34 TURN LEFT AT BLOOD RIVER TO R34 TOWARDS STILL WATER, FROM STILL WATER TURN LEFT INTO PAULPIETERSBURG TAXI RANK, RETURN OVER SAME ROUTE.
12.3	2202BQ2202DH10047507 - NEWCASTLE TO LADYSMITH FROM TAXI RANK INTO VOORTREKKER STREET, TURN ALLEN STREET TO N11, TO LADYSMITH TAXI RANK AND RETURN WITH PASSENGER VIA SAME ROUTE. NO PICKING UP EN ROUTE ON FORWARD JOURNEY, NO PICKING UP OR DROPPING OFF EN ROUTE ON RETURN JOURNEY.
12.4	2202BQ2202BQ00047536 - NEWCASTLE TO SPRINGS FROM SIZWE TAXI RANK NEWCASTLE INTO VOORTREKKER STREET, TURN LEFT INTO KIRKLAND STREET LEFT INTO ALLEN STREET INTO N11 R23 VOLKRUS UNTIL PIENAAR STREET, THEN LEFT INTO R23 AGAIN PASSING GREYLINGSTAD, TURN RIGHT INTO R51 PASSING BALFOUR NIGEL UP TO SPRINGS INTO SECOND STREET THEN TO LONG DISTANCE TAXI AT MODEL TRANSFER CENTRE AND RETURN ON THE SAME ROUTE. NO PICKING UP EN ROUTE ON FORWARD JOURNEY NO PICKING UP OR DROPPING OFF EN ROUTE ON RETURN JOURNEY.
12.5	2202BQ2202BP10047506 - NEWCASTLE TO DUNDEE FROM TAXI RANK INTO VOORTREKKER STREET, TURN TO ALLEN STREET TO N11, BYPASS DANHAUSER TO DUNDEE TAXI RANK AND RETURN. NO PICKING UP EN ROUTE ON FORWARD JOURNEY, NO PICKING UP OR DROPPING OFF EN ROUTE ON RETURN JOURNEY.
12.6	2202BQ2202BQ10047509 - NEWCASTLE TO PIETERMARITZBURG FROM NEWCASTLE TAXI INTO VOORTREKKER STREET TURN KIRKLAND STREET, TURN ALLEN STREET TAKE N11 BYPASS LADYSMITH, ESTCOURT TO N3 BYPASS MOOIRIVER, HOWICK TO PIETERMARITZBURG AND RETURN WITH PASSENGERS VIA SAME ROUTE. NO PICKING UP EN ROUTE ON FORWARD JOURNEY, NO PICKING UP OR DROPPING OFF EN ROUTE ON RETURN JOURNEY.
12.7	2202BQ2202BQ00047496 - NEWCASTLE TO PONGOLA FROM NEWCASTLE TAXI RANK, PROCEED STRAIGHT ACROSS TERMINUS STREET, INTO VOORTREKKER STREET, TURN LEFT TO KIRKLAND STREET, TURN RIGHT TO ALLEN STREET, VIA ARBOR PARK SUBURB, TURN LEFT TO N11 TURN RIGHT TO P486, VIA OSIZWENI TO UTRECHT, TURN RIGHT TO UTRECHT ROAD INTERSECTION ENTER P41(R34), TURN LEFT AT BLOOD RIVER INTERSECTION INTO P34-3(R33), VIA STILLWATER BP GARAGE, TURN RIGHT AT CROSS ROAD BEFORE VRYHEID INTO P523(R33) VIA BHEKUZULU TOWNSHIP INTO P46(R69), VIA LOUWSBURG, TURN LEFT AT ROAD INTERSECTION INTO P52-3 (R66), VIA MAGUDU, TURN LEFT TO N2 INTO PONGOLA TAXI RANK.
12.8	2202BQ2202BQ00047504 - NEWCASTLE TO DURBAN FROM NEWCASTLE TAXI RANK VOORTREKKER STREET TURN TO KIRKLAND STREET, TURN TO ALLEN STREET TURN TO N11, BYPASS LADYSMITH, ESTCOURT, MOOIRIVER, PIETERMARITZBURG DROP PASSENGER AT PINETOWN.





## transport

Department:  
Transport  
Province of KwaZulu-Natal

## GAZETTE

LGKZNG17-2023-JUL

REGION: ALL

1) <b>Application Number:</b> APP0157999	2) <b>Gazette Number:</b> LGKZNG17-2023-JUL
3) <b>Applicant:</b> S PAYLAD <b>ID NO.</b> 6208300175083 <b>Association:</b> NOT AVAILABLE	4) <b>Applicant Address:</b> P O BOX 1435 VERULAM
5) <b>Existing Licence Holder:</b> NOT APPLICABLE <b>ID NO.</b> NOT APPLICABLE	6) <b>Existing Licence Holder Address:</b> NOT APPLICABLE
7) <b>Type of application:</b> NEW OPERATING LICENCE	8) <b>Operating Licence Number:</b> LGKZN0101000001
9) <b>Vehicle Type:</b> BUS	10) 1 X 70 (SEATED) + 32 (STANDING)
11) <b>Region:</b> ETHEKWENI AND ILEMBE	
12.1	<p>KZPRERC2918942 - VARIOUS BUS SCHOLAR ROUTES – PAYLAD S – FROM FAIRVIEW DRIVE VERULAM THE CONVEYANCE OF PERSONS ON A PARTICULAR BUS ROUTE.</p> <p>ROUTE A STUDENT AND THEIR PERSONAL EFFECTS: FROM FAIRVIEW DRIVE, VERULAM, TURN RIGHT INTO INANDA ROAD, TURN RIGHT INTO DAWENCREST, RIGHT INTO OAKLANDS DRIVE, CONTINUE TURN RIGHT TO TODD STREET, LEFT INTO RUSSOM STREET, RIGHT INTO MOSS STREET, RIGHT INTO WICK STREET, LEFT INTO UMHLOTI BEACH ROAD, RIGHT INTO KATZKOP HILL, CONTINUE DOWN OLD MAIN ROAD OTTAWA, CONTINUE THROUGH, TURN LEFT INTO R102, CONTINUE TO JORN N2 SOUTH BOUND, TURN LEFT ONTO N3 DURBANBOUND, PROCEED LEFT ONTO OFFRAMP LEADING TO THE M13 (JUN SMUTS), TURN RIGHT INTO M13, RIGHT INTO M10 (BELLAIR ROAD), TURN LEFT INTO M9 (FRANCOIS ROAD) TO UNIVERSITY OF NATAL AND VICE VERSA.</p> <p>ROUTE B STUDENT AND THEIR PERSONAL EFFECTS FROM FAIRVIEW DRIVE, RINDHAVEN, VERULAM, TURN RIGHT INTO INANDA ROAD, TURN RIGHT INTO DAWENCREST, RIGHT INTO OAKLANDS DRIVE, CONTINUE TURN RIGHT TODD STREET, LEFT INTO RUSSOM STREET, RIGHT INTO MOSS STREET, RIGHT INTO WICK STREET LEFT INTO UMHLOTI BEACH ROAD, RIGHT INTO KATZKOP HILL, CONTINUE DOWN OLD MAIN ROAD OTTAWA CONTINUE THROUGH, TURN LEFT INTO R102 CONTINUE TO JOIN N2 SOUTHBOUND, TURN LEFT ONTO INANDA OFFRAMP CONTINUE ACROSS, TURN ONTO M19 (UMNGENI ROAD), TURN RIGHT ONTO MOUNTAIN DRIVE, TURN LEFT INTO VARSITY DRIVE, CONTINUE UP TO UNIVERSITY OF DURBAN WESTVILLE AND VICE VERSA.</p> <p>PERSONS WHO HAVE ORGANISED THEMSELVES INTO A GROUP AND THEIR PERSONAL EFFECTS FROM PRE-ARRANGED PICK-UP POINTS WITHIN THE PROVINCE OF KWAZULUNATAL AND FROM SUCH POINT TO POINTS WITHIN THE REPUBLIC OF SOUTH AFRICA AND RETURN. SUBJECT TO THE T TO THE EXPLICIT CONDITION THAT THE CONVEYANCE OF SUCH A GROUP OF PERSONS MAY BE UNDERTAKEN IF THE SAME GROUP OF PERSONS UNDERTAKE THE FORWARD JOURNEY AND THE RETURN JOURNEY AS A PARTY FOR THE EXCLUSIVE MUTUAL PURPOSE TO ATTEND ONE OR MORE OF THE FOLLOWING OCCASIONS: I) A WEDDING II) A FUNERAL III) A RELIGIOUS GATHERING IV) A SPORTS, EITHER AS COMPETITION OR AS SPECTATORS V) A PICNIC OR ANY SIMILAR FORM OF ORGANISED AMUSEMENTS OR RECREATION.</p>



## transport

Department:  
Transport  
Province of KwaZulu-Natal

## GAZETTE

LGKZNG17-2023-JUL

REGION: ALL

1) <b>Application Number:</b> APP0158296	2) <b>Gazette Number:</b> LGKZNG17-2023-JUL
3) <b>Applicant:</b> SM MBHELE <b>ID NO.</b> 8110085388089 <b>Association:</b> VULAMEHLO TAXI OWNERS ASSOCIATION	4) <b>Applicant Address:</b> P.O BOX 111 SCOTTSBURGH 4180
5) <b>Existing Licence Holder:</b> NOT APPLICABLE <b>ID NO.</b> NOT APPLICABLE	6) <b>Existing Licence Holder Address:</b> NOT APPLICABLE
7) <b>Type of application:</b> NEW OPERATING LICENCE	8) <b>Operating Licence Number:</b> NOTAVAILABLE
9) <b>Vehicle Type:</b> MINIBUS	10) 1 X 15 (SEATED) + 0 (STANDING)
11) <b>Region:</b> UGU-OGWINI	
12.1	22067421004R10055280 - MKHUNYA TO DURBAN  FROM PICK-UP POINTS IN SETTLEMENTS SUCH AS VISHAVISHA, MOSHANA, CHIBINI TAXI RANK ETC., DRIVE ALONG MARKED AND UNMARKED ROADS SUCH AS D965, D970, D1101, ETC PROCEED ALONG INTO RAD NUMBER P77 THEN DRIVE ALONG AS STATED IN ROUTE 2 ABOVE TO THE DESTINATION POINT.  REVERSE ROUTE : FROM RANK NUMBER 68A IN DURBAN DRIVE BACKWARDS AS STATED IN THE REVERSE ROUTE2 ABOVE THEN PROCEED BACK TO THE DIFFERENT PICK-UP POINTS MENTIONED TO THE DESTINATION POINTS.
12.2	22067422066O00055312 - MKHUNYA TO UMZINTO  FROM ALL PICK-UP POINTS ALONG ALL MARKED AND UNMARKED ROADS PROCEED ALONG P197/ 3 TURN BACK AT AMANDAWA JUNCTION CORNER OF P197/ 3 AND P188 THEN PROCEED ALONG P197/ 3 UNTIL ARRIVING AT A DESTINATION POINT.  REVERSE ROUTE: FROM THE TAXI RANK IN UMZINTO DRIVE BACKWARDS THEN PROCEED ALONG TO ALL THE PICK-UP POINTS.
12.3	2206SL2206SH00055297 - AMANDAWA TO SCOTTSBURGH  FROM AMANDAWA JUNCTION TAXI RANK PROCEED ALONG R102/ P188 TURN RIGHT INTO R102 SCOTTSBURGH DIRECTION THEN LEFT AIRTH STREET THEN PARK IN THE TAXI RANK IN SCOTTSBURGH. REVERSE ROUTE: FOR PURPOSE OF SETTING DOWN PASSENGERS WHOSE DESTINATION POINTS IS PARK RYNE, PROCEED ALONG AIRTH STREET TOWARDS SCOTT STREET TRAFFIC CIRCLE THEN DRIVE BACK INTO AIRTH STREET AND DRIVE STRAIGHT THEN TURN LEFT INTO R102 AND FOLLOW THE SAME FORWARDS ROUTE IN REVERSE, AS STATED ABOVE IN12. THE DIRECTION WILL LEAD BACK TO THE STARTING POINT IN AMANDAWA JUNCTION. TO PARK RYNE, PROCEED LEFT ALONG R102 AND DRIVE STRAIGHT INTO PARK RYNE TAXI RANK ON THE LEFT HAND SIDE. AFTER SETTING DOWN PASSENGERS USING THE ROAD R102 TO THE STARTING POINT.
12.4	2206SP2206SH10055299 - AMAHLONGWA TO SCOTTSBURGH  FORM PICK-UP POINTS IN AMAHLONGWA RURAL AREA ALONG ALL UNMARKED ROADS WHICH LEAD TO THE MAIN ROAD NUMBER P197/ 3. TURN LEFT INTO ROAD NUMBER P188 BECOMING R102 SCOTTSBURGH DIRECTION THEN FOLLOW THR ROUTE AS STATED IN ROUTE 12 ABOVE TO BOTH DESTINATION POINTS REVERSE ROUTE: SAME AS THE REVERSE ROUTE IN 12 ABOVE, THEN ALONG ROAD NUMBER P197/ 3 DRIVE BACK TO ALL PICK-UP POINTS USING THE SAME FORWARD ROUTES WHICJ WERE USE IN 12 ABOVE.
12.5	2206SW2206LS00055277 - DUDUDU TO DURBAN  FROM DUDUDU TAXI RANK PICK-UP PASSENGERS FROM ALL MAIN SUCH AS D1112 AND OTHER UNMARKED ROADS, THEN DRIVE ALONG ROAD NUMBER P77 BECOMING P77/ 0 WHICH BECOMES P197/3 TURN RIGHT INTO ROAD NUMBER P78 THEN LEFT INTO N2 FREEWAY TOWARDS NORTH AND DRIVE ALONG AS STATED IN ROUTE1 ABOVE.  ALTERNATIVELY: ALONG P197/3 TURN RIGHT INTO P188 THEN LEFT INTO N2 FREEWAY NORTH AND PROCEED AS STATED IN ROUTE1 ABOVE.  REVERSE ROUTE: FROM NUMBER 68A IN DURBAN DRIVE BACKWARDS AS STATED ABOVE ROUTE 1 THEN ALONG N2 FREEWAY EITHER TURN RIGHT INTO ROAD NUMBER P188 OR TAKE AN OFF RAMP AT UMKOMAAS AND JOIN ROAD NUMBER P78 TOWARDS THE LEFT THEN DRIVE BACK TO THE STARTING POINT USING THE SAME FORWARD ROUTE.



## transport

Department:  
Transport  
Province of KwaZulu-Natal

## GAZETTE

LGKZNG17-2023-JUL

REGION: ALL

1) <b>Application Number:</b> APP0158298	2) <b>Gazette Number:</b> LGKZNG17-2023-JUL
3) <b>Applicant:</b> SM MBHELE <b>ID NO.</b> 8110085388089 <b>Association:</b> VULAMEHLO TAXI OWNERS ASSOCIATION	4) <b>Applicant Address:</b> P.O BOX 111 SCOTTSBURGH  4180
5) <b>Existing Licence Holder:</b> NOT APPLICABLE <b>ID NO.</b> NOT APPLICABLE	6) <b>Existing Licence Holder Address:</b> NOT APPLICABLE
7) <b>Type of application:</b> NEW OPERATING LICENCE	8) <b>Operating Licence Number:</b> NOTAVAILABLE
9) <b>Vehicle Type:</b> MINIBUS	10) 1 X 15 (SEATED) + 0 (STANDING)
11) <b>Region:</b> UGU-OGWINI	
12.1	22067421004R10055280 - MKHUNYA TO DURBAN  FROM PICK-UP POINTS IN SETTLEMENTS SUCH AS VISHAVISHA, MOSHANA, CHIBINI TAXI RANK ETC., DRIVE ALONG MARKED AND UNMARKED ROADS SUCH AS D965, D970, D1101, ETC PROCEED ALONG INTO RAD NUMBER P77 THEN DRIVE ALONG AS STATED IN ROUTE 2 ABOVE TO THE DESTINATION POINT.  REVERSE ROUTE : FROM RANK NUMBER 68A IN DURBAN DRIVE BACKWARDS AS STATED IN THE REVERSE ROUTE2 ABOVE THEN PROCEED BACK TO THE DIFFERENT PICK-UP POINTS MENTIONED TO THE DESTINATION POINTS.
12.2	22067422066O00055312 - MKHUNYA TO UMZINTO  FROM ALL PICK-UP POINTS ALONG ALL MARKED AND UNMARKED ROADS PROCEED ALONG P197/ 3 TURN BACK AT AMANDAWA JUNCTION CORNER OF P197/ 3 AND P188 THEN PROCEED ALONG P197/ 3 UNTIL ARRIVING AT A DESTINATION POINT.  REVERSE ROUTE: FROM THE TAXI RANK IN UMZINTO DRIVE BACKWARDS THEN PROCEED ALONG TO ALL THE PICK-UP POINTS.
12.3	2206SL2206LS10055295 - AMANDAWA TO DURBAN  FROM AMANDAWA JUNCTION TAXI RANK PROCEED ALONG R102 / P188 TURN LEFT INTO N2 FREEWAY TOWARDS NORTH AND DRIVE ALONG AS STATED ABOVE IN ROUTE 1.  ALTERNATIVELY: FROM AMANDAWA JUNCTION TAXI RANK PROCEED ALONG ROAD NUMBER P197 / 3 TURN RIGHT INTO ROAD NUMBER P78 THEN LEFT INTO N2 FREEWAY NORTH AND THEN PROCEED AS STATED IN ROUTE 1. ALTERNATIVELY: FROM AMANDAWA JUNCTION TAXI RANK PROCEED ALONG ROAD NUMBER P197/ 3 DRIVE STRAIGHT AND AFTER PASSING SAPPI THEN MAGABHENI AND TURN RIGHT AND JOIN N2 FREEWAY NORTH.
12.4	2206SL2206LS10055308 - AMANDAWA TO DURBAN  FROM AMANDAWA JUNCTION TAXI RANK PROCEED ALONG P188 BECOMING R102 SCOTTSBURGH DIRECTION TURN LEFT INTO R102 UMKOMAAS PROCEED ALONG R102 PASSING IIFRACOMBE THEN DRIVE TO THE DESTINATION POINTS USING THE SAME FORWARD ROUTE IN 1 ABOVE.  ALTERNATIVELY: FROM AMANDAWA JUNCTION TAXI RANK PROCEED ALONG P197/ 3 TURN RIGHT INTO P78 THEN LEFT INTO N2 FREEWAY NORTH AND DRIVE ALONG AS STATED ABOVE IN ROUTE 1 CARRY ON WITH P78 BECOMING MACLEAN STREET THEN TURN RIGHT INTO PATTERSON STREET BECOMING HARVEY STREET, TURN LEFT INTO MOODIE STREET THE RIGHT INTO R102 FROM SCOTTSBURGH. AFTER PASSING IIFRACOMBE THEN UMGABABA CONTINUED ALONG AND FOLLOW THE SAME FORWARD ROUTE IN 1 ABOVE. REVERSE ROUTE FROM RANK NUMBER 68A IN DURBAN FOLLOW THE REVERSE ROUTE AS STATED IN 1 ABOVE THEN ALONG N2 FREEWAY EITHER TAKE AN OFF RAMP AT UMKOMAAS AND JOIN P78 THEN DRIVE BACKWARDS USING THE SAME FORWARD ROUTE IN REVERSE TO THE STARTING POINT OR TURN LEFT INTO R102 SCOTTSBURGH THEN RIGHT INTO P188 AND DRIVE BACK TO THE STARTING POINT.
12.5	2206SL2206SH00055297 - AMANDAWA TO SCOTTSBURGH  FROM AMANDAWA JUNCTION TAXI RANK PROCEED ALONG R102/ P188 TURN RIGHT INTO R102 SCOTTSBURGH DIRECTION THEN LEFT AIRTH STREET THEN PARK IN THE TAXI RANK IN SCOTTSBURGH. REVERSE ROUTE: FOR PURPOSE OF SETTING DOWN PASSENGERS WHOSE DESTINATION POINTS IS PARK RYNE, PROCEED ALONG AIRTH STREET TOWARDS SCOTT STREET TRAFFIC CIRCLE THEN DRIVE BACK INTO AIRTH STREET AND DRIVE STRAIGHT THEN TURN LEFT INTO R102 AND FOLLOW THE SAME FORWARD ROUTE IN REVERSE, AS STATED ABOVE IN12. THE DIRECTION WILL LEAD BACK TO THE STARTING POINT IN AMANDAWA JUNCTION. TO PARK RYNE, PROCEED LEFT ALONG R102 AND DRIVE STRAIGHT INTO PARK RYNE TAXI RANK ON THE LEFT HAND SIDE. AFTER SETTING DOWN PASSENGERS USING THE ROAD R102 TO THE STARTING POINT.
12.6	2206SP2206SH10055299 - AMAHLONGWA TO SCOTTSBURGH  FROM PICK-UP POINTS IN AMAHLONGWA RURAL AREA ALONG ALL UNMARKED ROADS WHICH LEAD TO THE MAIN ROAD NUMBER P197/ 3, TURN LEFT INTO ROAD NUMBER P188 BECOMING R102 SCOTTSBURGH DIRECTION THEN FOLLOW THE ROUTE AS STATED IN ROUTE 12 ABOVE TO BOTH DESTINATION POINTS REVERSE ROUTE: SAME AS THE REVERSE ROUTE IN 12 ABOVE, THEN ALONG ROAD NUMBER P197/ 3 DRIVE BACK TO ALL PICK-UP POINTS USING THE SAME FORWARD ROUTES WHICH WERE USED IN 12 ABOVE.

**transport**

Department:  
Transport  
Province of KwaZulu-Natal

**GAZETTE**

LGKZNG17-2023-JUL

REGION: ALL

12.7	<p>2206SW2206LS00055277 - DUDUDU TO DURBAN</p> <p>FROM DUDUDU TAXI RANK PICK-UP PASSENGERS FROM ALL MAIN SUCH AS D1112 AND OTHER UNMARKED ROADS, THEN DRIVE ALONG ROAD NUMBER P77 BECOMING P77/ 0 WHICH BECOMES P197/3 TURN RIGHT INTO ROAD NUMBER P78 THEN LEFT INTO N2 FREEWAY TOWARDS NORTH AND DRIVE ALONG AS STATED IN ROUTE1 ABOVE.</p> <p>ALTERNATIVELY: ALONG P197/3 TURN RIGHT INTO P188 THEN LEFT INTO N2 FREEWAY NORTH AND PROCEED AS STATED IN ROUTE 1 ABOVE.</p> <p>REVERSE ROUTE: FROM NUMBER 68A IN DURBAN DRIVE BACKWARDS AS STATED ABOVE ROUTE 1 THEN ALONG N2 FREEWAY EITHER TURN RIGHT INTO ROAD NUMBER P188 OR TAKE AN OFF RAMP AT UMKOMAAS AND JOIN ROAD NUMBER P78 TOWARDS THE LEFT THEN DRIVE BACK TO THE STARTING POINT USING THE SAME FORWARD ROUTE.</p>
------	---



## transport

Department:  
Transport  
Province of KwaZulu-Natal

## GAZETTE

LGKZNG17-2023-JUL

REGION: ALL

1) <b>Application Number:</b> APP0158307	2) <b>Gazette Number:</b> LGKZNG17-2023-JUL
3) <b>Applicant:</b> TM KHUMALO <b>ID NO.</b> 9004115761085 <b>Association:</b> VULAMEHLO TAXI OWNERS ASSOCIATION	4) <b>Applicant Address:</b> P. BOX 440 UMZINTO 4200
5) <b>Existing Licence Holder:</b> NOT APPLICABLE <b>ID NO.</b> NOT APPLICABLE	6) <b>Existing Licence Holder Address:</b> NOT APPLICABLE
7) <b>Type of application:</b> NEW OPERATING LICENCE	8) <b>Operating Licence Number:</b> NOTAVAILABLE
9) <b>Vehicle Type:</b> MINIBUS	10) 1 X 15 (SEATED) + 0 (STANDING)
11) <b>Region:</b> UGU-OGWINI	
12.1	22067421004R10055280 - MKHUNYA TO DURBAN  FROM PICK-UP POINTS IN SETTLEMENTS SUCH AS VISHAVISHA, MOSHANA, CHIBINI TAXI RANK ETC., DRIVE ALONG MARKED AND UNMARKED ROADS SUCH AS D965, D970, D1101, ETC PROCEED ALONG INTO RAD NUMBER P77 THEN DRIVE ALONG AS STATED IN ROUTE 2 ABOVE TO THE DESTINATION POINT.  REVERSE ROUTE : FROM RANK NUMBER 68A IN DURBAN DRIVE BACKWARDS AS STATED IN THE REVERSE ROUTE2 ABOVE THEN PROCEED BACK TO THE DIFFERENT PICK-UP POINTS MENTIONED TO THE DESTINATION POINTS.
12.2	22067422066O00055312 - MKHUNYA TO UMZINTO  FROM ALL PICK-UP POINTS ALONG ALL MARKED AND UNMARKED ROADS PROCEED ALONG P197/ 3 TURN BACK AT AMANDAWA JUNCTION CORNER OF P197/ 3 AND P188 THEN PROCEED ALONG P197/ 3 UNTIL ARRIVING AT A DESTINATION POINT.  REVERSE ROUTE: FROM THE TAXI RANK IN UMZINTO DRIVE BACKWARDS THEN PROCEED ALONG TO ALL THE PICK-UP POINTS.
12.3	2206SL2206LS10055295 - AMANDAWA TO DURBAN  FROM AMANDAWA JUNCTION TAXI RANK PROCEED ALONG R102 / P188 TURN LEFT INTO N2 FREEWAY TOWARDS NORTH AND DRIVE ALONG AS STATED ABOVE IN ROUTE 1.  ALTERNATIVELY: FROM AMANDAWA JUNCTION TAXI RANK PROCEED ALONG ROAD NUMBER P197 / 3 TURN RIGHT INTO ROAD NUMBER P78 THEN LEFT INTO N2 FREEWAY NORTH AND THEN PROCEED AS STATED IN ROUTE 1. ALTERNATIVELY: FROM AMANDAWA JUNCTION TAXI RANK PROCEED ALONG ROAD NUMBER P197/ 3 DRIVE STRAIGHT AND AFTER PASSING SAPPI THEN MAGABHENI AND TURN RIGHT AND JOIN N2 FREEWAY NORTH.
12.4	2206SL2206LS10055308 - AMANDAWA TO DURBAN  FROM AMANDAWA JUNCTION TAXI RANK PROCEED ALONG P188 BECOMING R102 SCOTTSBURGH DIRECTION TURN LEFT INTO R102 UMKOMAAS PROCEED ALONG R102 PASSING IIFRACOMBE THEN DRIVE TO THE DESTINATION POINTS USING THE SAME FORWARD ROUTE IN 1 ABOVE.  ALTERNATIVELY: FROM AMANDAWA JUNCTION TAXI RANK PROCEED ALONG P197/ 3 TURN RIGHT INTO P78 THEN LEFT INTO N2 FREEWAY NORTH AND DRIVE ALONG AS STATED ABOVE IN ROUTE 1 CARRY ON WITH P78 BECOMING MACLEAN STREET THEN TURN RIGHT INTO PATTERSON STREET BECOMING HARVEY STREET, TURN LEFT INTO MOODIE STREET THE RIGHT INTO R102 FROM SCOTTSBURGH. AFTER PASSING IIFRACOMBE THEN UMGABABA CONTINUED ALONG AND FOLLOW THE SAME FORWARD ROUTE IN 1 ABOVE. REVERSE ROUTE FROM RANK NUMBER 68A IN DURBAN FOLLOW THE REVERSE ROUTE AS STATED IN 1 ABOVE THEN ALONG N2 FREEWAY EITHER TAKE AN OFF RAMP AT UMKOMAAS AND JOIN P78 THEN DRIVE BACKWARDS USING THE SAME FORWARD ROUTE IN REVERSE TO THE STARTING POINT OR TURN LEFT INTO R102 SCOTTSBURGH THEN RIGHT INTO P188 AND DRIVE BACK TO THE STARTING POINT.
12.5	2206SL2206SH00055297 - AMANDAWA TO SCOTTSBURGH  FROM AMANDAWA JUNCTION TAXI RANK PROCEED ALONG R102/ P188 TURN RIGHT INTO R102 SCOTTSBURGH DIRECTION THEN LEFT AIRTH STREET THEN PARK IN THE TAXI RANK IN SCOTTSBURGH. REVERSE ROUTE: FOR PURPOSE OF SETTING DOWN PASSENGERS WHOSE DESTINATION POINTS IS PARK RYNE, PROCEED ALONG AIRTH STREET TOWARDS SCOTT STREET TRAFFIC CIRCLE THEN DRIVE BACK INTO AIRTH STREET AND DRIVE STRAIGHT THEN TURN LEFT INTO R102 AND FOLLOW THE SAME FORWARD ROUTE IN REVERSE, AS STATED ABOVE IN 12. THE DIRECTION WILL LEAD BACK TO THE STARTING POINT IN AMANDAWA JUNCTION. TO PARK RYNE, PROCEED LEFT ALONG R102 AND DRIVE STRAIGHT INTO PARK RYNE TAXI RANK ON THE LEFT HAND SIDE. AFTER SETTING DOWN PASSENGERS USING THE ROAD R102 TO THE STARTING POINT.
12.6	2206SP2206SH10055299 - AMAHLONGWA TO SCOTTSBURGH  FROM PICK-UP POINTS IN AMAHLONGWA RURAL AREA ALONG ALL UNMARKED ROADS WHICH LEAD TO THE MAIN ROAD NUMBER P197/ 3, TURN LEFT INTO ROAD NUMBER P188 BECOMING R102 SCOTTSBURGH DIRECTION THEN FOLLOW THE ROUTE AS STATED IN ROUTE 12 ABOVE TO BOTH DESTINATION POINTS REVERSE ROUTE: SAME AS THE REVERSE ROUTE IN 12 ABOVE, THEN ALONG ROAD NUMBER P197/ 3 DRIVE BACK TO ALL PICK-UP POINTS USING THE SAME FORWARD ROUTES WHICH WERE USED IN 12 ABOVE.

**transport**

Department:  
Transport  
Province of KwaZulu-Natal

**GAZETTE**

LGKZNG17-2023-JUL

REGION: ALL

12.7	<p>2206SW2206LS00055277 - DUDUDU TO DURBAN</p> <p>FROM DUDUDU TAXI RANK PICK-UP PASSENGERS FROM ALL MAIN SUCH AS D1112 AND OTHER UNMARKED ROADS, THEN DRIVE ALONG ROAD NUMBER P77 BECOMING P77/ 0 WHICH BECOMES P197/3 TURN RIGHT INTO ROAD NUMBER P78 THEN LEFT INTO N2 FREEWAY TOWARDS NORTH AND DRIVE ALONG AS STATED IN ROUTE1 ABOVE.</p> <p>ALTERNATIVELY: ALONG P197/3 TURN RIGHT INTO P188 THEN LEFT INTO N2 FREEWAY NORTH AND PROCEED AS STATED IN ROUTE 1 ABOVE.</p> <p>REVERSE ROUTE: FROM NUMBER 68A IN DURBAN DRIVE BACKWARDS AS STATED ABOVE ROUTE 1 THEN ALONG N2 FREEWAY EITHER TURN RIGHT INTO ROAD NUMBER P188 OR TAKE AN OFF RAMP AT UMKOMAAS AND JOIN ROAD NUMBER P78 TOWARDS THE LEFT THEN DRIVE BACK TO THE STARTING POINT USING THE SAME FORWARD ROUTE.</p>
------	---



## transport

Department:  
Transport  
Province of KwaZulu-Natal

## GAZETTE

LGKZNG17-2023-JUL

REGION: ALL

1) <b>Application Number:</b> APP0158309	2) <b>Gazette Number:</b> LGKZNG17-2023-JUL
3) <b>Applicant:</b> TM KHUMALO <b>ID NO.</b> 9004115761085 <b>Association:</b> VULAMEHLO TAXI OWNERS ASSOCIATION	4) <b>Applicant Address:</b> P. BOX 440 UMZINTO 4200
5) <b>Existing Licence Holder:</b> NOT APPLICABLE <b>ID NO.</b> NOT APPLICABLE	6) <b>Existing Licence Holder Address:</b> NOT APPLICABLE
7) <b>Type of application:</b> NEW OPERATING LICENCE	8) <b>Operating Licence Number:</b> NOTAVAILABLE
9) <b>Vehicle Type:</b> MINIBUS	10) 1 X 15 (SEATED) + 0 (STANDING)
11) <b>Region:</b> UGU-OGWINI	
12.1	22067421004R10055280 - MKHUNYA TO DURBAN  FROM PICK-UP POINTS IN SETTLEMENTS SUCH AS VISHAVISHA, MOSHANA, CHIBINI TAXI RANK ETC., DRIVE ALONG MARKED AND UNMARKED ROADS SUCH AS D965, D970, D1101, ETC PROCEED ALONG INTO RAD NUMBER P77 THEN DRIVE ALONG AS STATED IN ROUTE 2 ABOVE TO THE DESTINATION POINT.  REVERSE ROUTE : FROM RANK NUMBER 68A IN DURBAN DRIVE BACKWARDS AS STATED IN THE REVERSE ROUTE2 ABOVE THEN PROCEED BACK TO THE DIFFERENT PICK-UP POINTS MENTIONED TO THE DESTINATION POINTS.
12.2	22067422066O00055312 - MKHUNYA TO UMZINTO  FROM ALL PICK-UP POINTS ALONG ALL MARKED AND UNMARKED ROADS PROCEED ALONG P197/ 3 TURN BACK AT AMANDAWA JUNCTION CORNER OF P197/ 3 AND P188 THEN PROCEED ALONG P197/ 3 UNTIL ARRIVING AT A DESTINATION POINT.  REVERSE ROUTE: FROM THE TAXI RANK IN UMZINTO DRIVE BACKWARDS THEN PROCEED ALONG TO ALL THE PICK-UP POINTS.
12.3	2206SL2206LS10055295 - AMANDAWA TO DURBAN  FROM AMANDAWA JUNCTION TAXI RANK PROCEED ALONG R102 / P188 TURN LEFT INTO N2 FREEWAY TOWARDS NORTH AND DRIVE ALONG AS STATED ABOVE IN ROUTE 1.  ALTERNATIVELY: FROM AMANDAWA JUNCTION TAXI RANK PROCEED ALONG ROAD NUMBER P197 / 3 TURN RIGHT INTO ROAD NUMBER P78 THEN LEFT INTO N2 FREEWAY NORTH AND THEN PROCEED AS STATED IN ROUTE 1. ALTERNATIVELY: FROM AMANDAWA JUNCTION TAXI RANK PROCEED ALONG ROAD NUMBER P197/ 3 DRIVE STRAIGHT AND AFTER PASSING SAPPI THEN MAGABHENI AND TURN RIGHT AND JOIN N2 FREEWAY NORTH.
12.4	2206SL2206LS10055308 - AMANDAWA TO DURBAN  FROM AMANDAWA JUNCTION TAXI RANK PROCEED ALONG P188 BECOMING R102 SCOTTSBURGH DIRECTION TURN LEFT INTO R102 UMKOMAAS PROCEED ALONG R102 PASSING IIFRACOMBE THEN DRIVE TO THE DESTINATION POINTS USING THE SAME FORWARD ROUTE IN 1 ABOVE.  ALTERNATIVELY: FROM AMANDAWA JUNCTION TAXI RANK PROCEED ALONG P197/ 3 TURN RIGHT INTO P78 THEN LEFT INTO N2 FREEWAY NORTH AND DRIVE ALONG AS STATED ABOVE IN ROUTE 1 CARRY ON WITH P78 BECOMING MACLEAN STREET THEN TURN RIGHT INTO PATTERSON STREET BECOMING HARVEY STREET, TURN LEFT INTO MOODIE STREET THE RIGHT INTO R102 FROM SCOTTSBURGH. AFTER PASSING IIFRACOMBE THEN UMGABABA CONTINUED ALONG AND FOLLOW THE SAME FORWARD ROUTE IN 1 ABOVE. REVERSE ROUTE FROM RANK NUMBER 68A IN DURBAN FOLLOW THE REVERSE ROUTE AS STATED IN 1 ABOVE THEN ALONG N2 FREEWAY EITHER TAKE AN OFF RAMP AT UMKOMAAS AND JOIN P78 THEN DRIVE BACKWARDS USING THE SAME FORWARD ROUTE IN REVERSE TO THE STARTING POINT OR TURN LEFT INTO R102 SCOTTSBURGH THEN RIGHT INTO P188 AND DRIVE BACK TO THE STARTING POINT.
12.5	2206SL2206SH00055297 - AMANDAWA TO SCOTTSBURGH  FROM AMANDAWA JUNCTION TAXI RANK PROCEED ALONG R102/ P188 TURN RIGHT INTO R102 SCOTTSBURGH DIRECTION THEN LEFT AIRTH STREET THEN PARK IN THE TAXI RANK IN SCOTTSBURGH. REVERSE ROUTE: FOR PURPOSE OF SETTING DOWN PASSENGERS WHOSE DESTINATION POINTS IS PARK RYNE, PROCEED ALONG AIRTH STREET TOWARDS SCOTT STREET TRAFFIC CIRCLE THEN DRIVE BACK INTO AIRTH STREET AND DRIVE STRAIGHT THEN TURN LEFT INTO R102 AND FOLLOW THE SAME FORWARD ROUTE IN REVERSE, AS STATED ABOVE IN 12. THE DIRECTION WILL LEAD BACK TO THE STARTING POINT IN AMANDAWA JUNCTION. TO PARK RYNE, PROCEED LEFT ALONG R102 AND DRIVE STRAIGHT INTO PARK RYNE TAXI RANK ON THE LEFT HAND SIDE. AFTER SETTING DOWN PASSENGERS USING THE ROAD R102 TO THE STARTING POINT.
12.6	2206SP2206SH10055299 - AMAHLONGWA TO SCOTTSBURGH  FROM PICK-UP POINTS IN AMAHLONGWA RURAL AREA ALONG ALL UNMARKED ROADS WHICH LEAD TO THE MAIN ROAD NUMBER P197/ 3, TURN LEFT INTO ROAD NUMBER P188 BECOMING R102 SCOTTSBURGH DIRECTION THEN FOLLOW THE ROUTE AS STATED IN ROUTE 12 ABOVE TO BOTH DESTINATION POINTS REVERSE ROUTE: SAME AS THE REVERSE ROUTE IN 12 ABOVE, THEN ALONG ROAD NUMBER P197/ 3 DRIVE BACK TO ALL PICK-UP POINTS USING THE SAME FORWARD ROUTES WHICH WERE USED IN 12 ABOVE.



**transport**

Department:  
Transport  
Province of KwaZulu-Natal

**GAZETTE**

LGKZNG17-2023-JUL

REGION: ALL

12.7	<p>2206SW2206LS00055277 - DUDUDU TO DURBAN</p> <p>FROM DUDUDU TAXI RANK PICK-UP PASSENGERS FROM ALL MAIN SUCH AS D1112 AND OTHER UNMARKED ROADS, THEN DRIVE ALONG ROAD NUMBER P77 BECOMING P77/ 0 WHICH BECOMES P197/3 TURN RIGHT INTO ROAD NUMBER P78 THEN LEFT INTO N2 FREEWAY TOWARDS NORTH AND DRIVE ALONG AS STATED IN ROUTE1 ABOVE.</p> <p>ALTERNATIVELY: ALONG P197/3 TURN RIGHT INTO P188 THEN LEFT INTO N2 FREEWAY NORTH AND PROCEED AS STATED IN ROUTE 1 ABOVE.</p> <p>REVERSE ROUTE: FROM NUMBER 68A IN DURBAN DRIVE BACKWARDS AS STATED ABOVE ROUTE 1 THEN ALONG N2 FREEWAY EITHER TURN RIGHT INTO ROAD NUMBER P188 OR TAKE AN OFF RAMP AT UMKOMAAS AND JOIN ROAD NUMBER P78 TOWARDS THE LEFT THEN DRIVE BACK TO THE STARTING POINT USING THE SAME FORWARD ROUTE.</p>
------	---



## transport

Department:  
Transport  
Province of KwaZulu-Natal

## GAZETTE

LGKZNG17-2023-JUL

REGION: ALL

1) <b>Application Number:</b> APP0158310	2) <b>Gazette Number:</b> LGKZNG17-2023-JUL
3) <b>Applicant:</b> TM KHUMALO <b>ID NO.</b> 9004115761085 <b>Association:</b> VULAMEHLO TAXI OWNERS ASSOCIATION	4) <b>Applicant Address:</b> P. BOX 440 UMZINTO 4200
5) <b>Existing Licence Holder:</b> NOT APPLICABLE <b>ID NO.</b> NOT APPLICABLE	6) <b>Existing Licence Holder Address:</b> NOT APPLICABLE
7) <b>Type of application:</b> NEW OPERATING LICENCE	8) <b>Operating Licence Number:</b> NOTAVAILABLE
9) <b>Vehicle Type:</b> MINIBUS	10) 1 X 15 (SEATED) + 0 (STANDING)
11) <b>Region:</b> UGU-OGWINI	
12.1	22067421004R10055280 - MKHUNYA TO DURBAN  FROM PICK-UP POINTS IN SETTLEMENTS SUCH AS VISHAVISHA, MOSHANA, CHIBINI TAXI RANK ETC., DRIVE ALONG MARKED AND UNMARKED ROADS SUCH AS D965, D970, D1101, ETC PROCEED ALONG INTO RAD NUMBER P77 THEN DRIVE ALONG AS STATED IN ROUTE 2 ABOVE TO THE DESTINATION POINT.  REVERSE ROUTE : FROM RANK NUMBER 68A IN DURBAN DRIVE BACKWARDS AS STATED IN THE REVERSE ROUTE2 ABOVE THEN PROCEED BACK TO THE DIFFERENT PICK-UP POINTS MENTIONED TO THE DESTINATION POINTS.
12.2	22067422066O00055312 - MKHUNYA TO UMZINTO  FROM ALL PICK-UP POINTS ALONG ALL MARKED AND UNMARKED ROADS PROCEED ALONG P197/ 3 TURN BACK AT AMANDAWA JUNCTION CORNER OF P197/ 3 AND P188 THEN PROCEED ALONG P197/ 3 UNTIL ARRIVING AT A DESTINATION POINT.  REVERSE ROUTE: FROM THE TAXI RANK IN UMZINTO DRIVE BACKWARDS THEN PROCEED ALONG TO ALL THE PICK-UP POINTS.
12.3	2206SL2206LS10055295 - AMANDAWA TO DURBAN  FROM AMANDAWA JUNCTION TAXI RANK PROCEED ALONG R102 / P188 TURN LEFT INTO N2 FREEWAY TOWARDS NORTH AND DRIVE ALONG AS STATED ABOVE IN ROUTE 1.  ALTERNATIVELY: FROM AMANDAWA JUNCTION TAXI RANK PROCEED ALONG ROAD NUMBER P197 / 3 TURN RIGHT INTO ROAD NUMBER P78 THEN LEFT INTO N2 FREEWAY NORTH AND THEN PROCEED AS STATED IN ROUTE 1.  ALTERNATIVELY: FROM AMANDAWA JUNCTION TAXI RANK PROCEED ALONG ROAD NUMBER P197/ 3 DRIVE STRAIGHT AND AFTER PASSING SAPPI THEN MAGABHENI AND TURN RIGHT AND JOIN N2 FREEWAY NORTH.
12.4	2206SL2206LS10055308 - AMANDAWA TO DURBAN  FROM AMANDAWA JUNCTION TAXI RANK PROCEED ALONG P188 BECOMING R102 SCOTTSBURGH DIRECTION TURN LEFT INTO R102 UMKOMAAS PROCEED ALONG R102 PASSING IIFRACOMBE THEN DRIVE TO THE DESTINATION POINTS USING THE SAME FORWARD ROUTE IN 1 ABOVE.  ALTERNATIVELY:  FROM AMANDAWA JUNCTION TAXI RANK PROCEED ALONG P197/ 3 TURN RIGHT INTO P78 THEN LEFT INTO N2 FREEWAY NORTH AND DRIVE ALONG AS STATED ABOVE IN ROUTE 1 CARRY ON WITH P78 BECOMING MACLEAN STREET THEN TURN RIGHT INTO PATTERSON STREET BECOMING HARVEY STREET, TURN LEFT INTO MOODIE STREET THE RIGHT INTO R102 FROM SCOTTSBURGH. AFTER PASSING IIFRACOMBE THEN UMGABABA CONTINUED ALONG AND FOLLOW THE SAME FORWARD ROUTE IN 1 ABOVE. REVERSE ROUTE FROM RANK NUMBER 68A IN DURBAN FOLLOW THE REVERSE ROUTE AS STATED IN 1 ABOVE THEN ALONG N2 FREEWAY EITHER TAKE AN OFF RAMP AT UMKOMAAS AND JOIN P78 THEN DRIVE BACKWARDS USING THE SAME FORWARD ROUTE IN REVERSE TO THE STARTING POINT OR TURN LEFT INTO R102 SCOTTSBURGH THEN RIGHT INTO P188 AND DRIVE BACK TO THE STARTING POINT.
12.5	2206SL2206SH00055297 - AMANDAWA TO SCOTTSBURGH  FROM AMANDAWA JUNCTION TAXI RANK PROCEED ALONG R102/ P188 TURN RIGHT INTO R102 SCOTTSBURGH DIRECTION THEN LEFT AIRTH STREET THEN PARK IN THE TAXI RANK IN SCOTTSBURGH. REVERSE ROUTE: FOR PURPOSE OF SETTING DOWN PASSENGERS WHOSE DESTINATION POINTS IS PARK RYNE, PROCEED ALONG AIRTH STREET TOWARDS SCOTT STREET TRAFFIC CIRCLE THEN DRIVE BACK INTO AIRTH STREET AND DRIVE STRAIGHT THEN TURN LEFT INTO R102 AND FOLLOW THE SAME FORWARD ROUTE IN REVERSE, AS STATED ABOVE IN 12. THE DIRECTION WILL LEAD BACK TO THE STARTING POINT IN AMANDAWA JUNCTION. TO PARK RYNE, PROCEED LEFT ALONG R102 AND DRIVE STRAIGHT INTO PARK RYNE TAXI RANK ON THE LEFT HAND SIDE. AFTER SETTING DOWN PASSENGERS USING THE ROAD R102 TO THE STARTING POINT.
12.6	2206SP2206SH10055299 - AMAHLONGWA TO SCOTTSBURGH  FROM PICK-UP POINTS IN AMAHLONGWA RURAL AREA ALONG ALL UNMARKED ROADS WHICH LEAD TO THE MAIN ROAD NUMBER P197/ 3, TURN LEFT INTO ROAD NUMBER P188 BECOMING R102 SCOTTSBURGH DIRECTION THEN FOLLOW THE ROUTE AS STATED IN ROUTE 12 ABOVE TO BOTH DESTINATION POINTS REVERSE ROUTE: SAME AS THE REVERSE ROUTE IN 12 ABOVE, THEN ALONG ROAD NUMBER P197/ 3 DRIVE BACK TO ALL PICK-UP POINTS USING THE SAME FORWARD ROUTES WHICH WERE USED IN 12 ABOVE.

**transport**

Department:  
Transport  
Province of KwaZulu-Natal

**GAZETTE**

LGKZNG17-2023-JUL

REGION: ALL

12.7	<p>2206SW2206LS00055277 - DUDUDU TO DURBAN</p> <p>FROM DUDUDU TAXI RANK PICK-UP PASSENGERS FROM ALL MAIN SUCH AS D1112 AND OTHER UNMARKED ROADS, THEN DRIVE ALONG ROAD NUMBER P77 BECOMING P77/ 0 WHICH BECOMES P197/3 TURN RIGHT INTO ROAD NUMBER P78 THEN LEFT INTO N2 FREEWAY TOWARDS NORTH AND DRIVE ALONG AS STATED IN ROUTE1 ABOVE.</p> <p>ALTERNATIVELY: ALONG P197/3 TURN RIGHT INTO P188 THEN LEFT INTO N2 FREEWAY NORTH AND PROCEED AS STATED IN ROUTE 1 ABOVE.</p> <p>REVERSE ROUTE: FROM NUMBER 68A IN DURBAN DRIVE BACKWARDS AS STATED ABOVE ROUTE 1 THEN ALONG N2 FREEWAY EITHER TURN RIGHT INTO ROAD NUMBER P188 OR TAKE AN OFF RAMP AT UMKOMAAS AND JOIN ROAD NUMBER P78 TOWARDS THE LEFT THEN DRIVE BACK TO THE STARTING POINT USING THE SAME FORWARD ROUTE.</p>
------	---



## transport

Department:  
Transport  
Province of KwaZulu-Natal

## GAZETTE

LGKZNG17-2023-JUL

REGION: ALL

1) <b>Application Number:</b> APP0158311	2) <b>Gazette Number:</b> LGKZNG17-2023-JUL
3) <b>Applicant:</b> TM KHUMALO <b>ID NO.</b> 9004115761085 <b>Association:</b> VULAMEHLO TAXI OWNERS ASSOCIATION	4) <b>Applicant Address:</b> P. BOX 440 UMZINTO 4200
5) <b>Existing Licence Holder:</b> NOT APPLICABLE <b>ID NO.</b> NOT APPLICABLE	6) <b>Existing Licence Holder Address:</b> NOT APPLICABLE
7) <b>Type of application:</b> NEW OPERATING LICENCE	8) <b>Operating Licence Number:</b> NOTAVAILABLE
9) <b>Vehicle Type:</b> MINIBUS	10) 1 X 15 (SEATED) + 0 (STANDING)
11) <b>Region:</b> UGU-OGWINI	
12.1	22067421004R10055280 - MKHUNYA TO DURBAN  FROM PICK-UP POINTS IN SETTLEMENTS SUCH AS VISHAVISHA, MOSHANA, CHIBINI TAXI RANK ETC., DRIVE ALONG MARKED AND UNMARKED ROADS SUCH AS D965, D970, D1101, ETC PROCEED ALONG INTO RAD NUMBER P77 THEN DRIVE ALONG AS STATED IN ROUTE 2 ABOVE TO THE DESTINATION POINT.  REVERSE ROUTE : FROM RANK NUMBER 68A IN DURBAN DRIVE BACKWARDS AS STATED IN THE REVERSE ROUTE2 ABOVE THEN PROCEED BACK TO THE DIFFERENT PICK-UP POINTS MENTIONED TO THE DESTINATION POINTS.
12.2	22067422066O00055312 - MKHUNYA TO UMZINTO  FROM ALL PICK-UP POINTS ALONG ALL MARKED AND UNMARKED ROADS PROCEED ALONG P197/ 3 TURN BACK AT AMANDAWA JUNCTION CORNER OF P197/ 3 AND P188 THEN PROCEED ALONG P197/ 3 UNTIL ARRIVING AT A DESTINATION POINT.  REVERSE ROUTE: FROM THE TAXI RANK IN UMZINTO DRIVE BACKWARDS THEN PROCEED ALONG TO ALL THE PICK-UP POINTS.
12.3	2206SL2206LS10055295 - AMANDAWA TO DURBAN  FROM AMANDAWA JUNCTION TAXI RANK PROCEED ALONG R102 / P188 TURN LEFT INTO N2 FREEWAY TOWARDS NORTH AND DRIVE ALONG AS STATED ABOVE IN ROUTE 1.  ALTERNATIVELY: FROM AMANDAWA JUNCTION TAXI RANK PROCEED ALONG ROAD NUMBER P197 / 3 TURN RIGHT INTO ROAD NUMBER P78 THEN LEFT INTO N2 FREEWAY NORTH AND THEN PROCEED AS STATED IN ROUTE 1.  ALTERNATIVELY: FROM AMANDAWA JUNCTION TAXI RANK PROCEED ALONG ROAD NUMBER P197/ 3 DRIVE STRAIGHT AND AFTER PASSING SAPPI THEN MAGABHENI AND TURN RIGHT AND JOIN N2 FREEWAY NORTH.
12.4	2206SL2206LS10055308 - AMANDAWA TO DURBAN  FROM AMANDAWA JUNCTION TAXI RANK PROCEED ALONG P188 BECOMING R102 SCOTTSBURGH DIRECTION TURN LEFT INTO R102 UMKOMAAS PROCEED ALONG R102 PASSING IIFRACOMBE THEN DRIVE TO THE DESTINATION POINTS USING THE SAME FORWARD ROUTE IN 1 ABOVE.  ALTERNATIVELY:  FROM AMANDAWA JUNCTION TAXI RANK PROCEED ALONG P197/ 3 TURN RIGHT INTO P78 THEN LEFT INTO N2 FREEWAY NORTH AND DRIVE ALONG AS STATED ABOVE IN ROUTE 1 CARRY ON WITH P78 BECOMING MACLEAN STREET THEN TURN RIGHT INTO PATTERSON STREET BECOMING HARVEY STREET, TURN LEFT INTO MOODIE STREET THE RIGHT INTO R102 FROM SCOTTSBURGH. AFTER PASSING IIFRACOMBE THEN UMGABABA CONTINUED ALONG AND FOLLOW THE SAME FORWARD ROUTE IN 1 ABOVE. REVERSE ROUTE FROM RANK NUMBER 68A IN DURBAN FOLLOW THE REVERSE ROUTE AS STATED IN 1 ABOVE THEN ALONG N2 FREEWAY EITHER TAKE AN OFF RAMP AT UMKOMAAS AND JOIN P78 THEN DRIVE BACKWARDS USING THE SAME FORWARD ROUTE IN REVERSE TO THE STARTING POINT OR TURN LEFT INTO R102 SCOTTSBURGH THEN RIGHT INTO P188 AND DRIVE BACK TO THE STARTING POINT.
12.5	2206SL2206SH00055297 - AMANDAWA TO SCOTTSBURGH  FROM AMANDAWA JUNCTION TAXI RANK PROCEED ALONG R102/ P188 TURN RIGHT INTO R102 SCOTTSBURGH DIRECTION THEN LEFT AIRTH STREET THEN PARK IN THE TAXI RANK IN SCOTTSBURGH. REVERSE ROUTE: FOR PURPOSE OF SETTING DOWN PASSENGERS WHOSE DESTINATION POINTS IS PARK RYNE, PROCEED ALONG AIRTH STREET TOWARDS SCOTT STREET TRAFFIC CIRCLE THEN DRIVE BACK INTO AIRTH STREET AND DRIVE STRAIGHT THEN TURN LEFT INTO R102 AND FOLLOW THE SAME FORWARD ROUTE IN REVERSE, AS STATED ABOVE IN 12. THE DIRECTION WILL LEAD BACK TO THE STARTING POINT IN AMANDAWA JUNCTION. TO PARK RYNE, PROCEED LEFT ALONG R102 AND DRIVE STRAIGHT INTO PARK RYNE TAXI RANK ON THE LEFT HAND SIDE. AFTER SETTING DOWN PASSENGERS USING THE ROAD R102 TO THE STARTING POINT.
12.6	2206SP2206SH10055299 - AMAHLONGWA TO SCOTTSBURGH  FROM PICK-UP POINTS IN AMAHLONGWA RURAL AREA ALONG ALL UNMARKED ROADS WHICH LEAD TO THE MAIN ROAD NUMBER P197/ 3, TURN LEFT INTO ROAD NUMBER P188 BECOMING R102 SCOTTSBURGH DIRECTION THEN FOLLOW THE ROUTE AS STATED IN ROUTE 12 ABOVE TO BOTH DESTINATION POINTS REVERSE ROUTE: SAME AS THE REVERSE ROUTE IN 12 ABOVE, THEN ALONG ROAD NUMBER P197/ 3 DRIVE BACK TO ALL PICK-UP POINTS USING THE SAME FORWARD ROUTES WHICH WERE USED IN 12 ABOVE.

**transport**

Department:  
Transport  
Province of KwaZulu-Natal

**GAZETTE**

LGKZNG17-2023-JUL

REGION: ALL

12.7	<p>2206SW2206LS00055277 - DUDUDU TO DURBAN</p> <p>FROM DUDUDU TAXI RANK PICK-UP PASSENGERS FROM ALL MAIN SUCH AS D1112 AND OTHER UNMARKED ROADS, THEN DRIVE ALONG ROAD NUMBER P77 BECOMING P77/ 0 WHICH BECOMES P197/3 TURN RIGHT INTO ROAD NUMBER P78 THEN LEFT INTO N2 FREEWAY TOWARDS NORTH AND DRIVE ALONG AS STATED IN ROUTE1 ABOVE.</p> <p>ALTERNATIVELY: ALONG P197/3 TURN RIGHT INTO P188 THEN LEFT INTO N2 FREEWAY NORTH AND PROCEED AS STATED IN ROUTE 1 ABOVE.</p> <p>REVERSE ROUTE: FROM NUMBER 68A IN DURBAN DRIVE BACKWARDS AS STATED ABOVE ROUTE 1 THEN ALONG N2 FREEWAY EITHER TURN RIGHT INTO ROAD NUMBER P188 OR TAKE AN OFF RAMP AT UMKOMAAS AND JOIN ROAD NUMBER P78 TOWARDS THE LEFT THEN DRIVE BACK TO THE STARTING POINT USING THE SAME FORWARD ROUTE.</p>
------	---



## transport

Department:  
Transport  
Province of KwaZulu-Natal

## GAZETTE

LGKZNG17-2023-JUL

REGION: ALL

1) <b>Application Number:</b> APP0158314	2) <b>Gazette Number:</b> LGKZNG17-2023-JUL
3) <b>Applicant:</b> KP MBHELE <b>ID NO.</b> 8504045848085 <b>Association:</b> VULAMEHLO TAXI OWNERS ASSOCIATION	4) <b>Applicant Address:</b> P.O BOX 67784 SCOTTBURGH 4180
5) <b>Existing Licence Holder:</b> NOT APPLICABLE <b>ID NO.</b> NOT APPLICABLE	6) <b>Existing Licence Holder Address:</b> NOT APPLICABLE
7) <b>Type of application:</b> NEW OPERATING LICENCE	8) <b>Operating Licence Number:</b> NOTAVAILABLE
9) <b>Vehicle Type:</b> MINIBUS	10) 1 X 15 (SEATED) + 0 (STANDING)
11) <b>Region:</b> UGU-OGWINI	
12.1	22067421004R10055280 - MKHUNYA TO DURBAN  FROM PICK-UP POINTS IN SETTLEMENTS SUCH AS VISHAVISHA, MOSHANA, CHIBINI TAXI RANK ETC., DRIVE ALONG MARKED AND UNMARKED ROADS SUCH AS D965, D970, D1101, ETC PROCEED ALONG INTO RAD NUMBER P77 THEN DRIVE ALONG AS STATED IN ROUTE 2 ABOVE TO THE DESTINATION POINT.  REVERSE ROUTE : FROM RANK NUMBER 68A IN DURBAN DRIVE BACKWARDS AS STATED IN THE REVERSE ROUTE2 ABOVE THEN PROCEED BACK TO THE DIFFERENT PICK-UP POINTS MENTIONED TO THE DESTINATION POINTS.
12.2	22067422066O00055312 - MKHUNYA TO UMZINTO  FROM ALL PICK-UP POINTS ALONG ALL MARKED AND UNMARKED ROADS PROCEED ALONG P197/ 3 TURN BACK AT AMANDAWA JUNCTION CORNER OF P197/ 3 AND P188 THEN PROCEED ALONG P197/ 3 UNTIL ARRIVING AT A DESTINATION POINT.  REVERSE ROUTE: FROM THE TAXI RANK IN UMZINTO DRIVE BACKWARDS THEN PROCEED ALONG TO ALL THE PICK-UP POINTS.
12.3	2206SL2206LS10055295 - AMANDAWA TO DURBAN  FROM AMANDAWA JUNCTION TAXI RANK PROCEED ALONG R102 / P188 TURN LEFT INTO N2 FREEWAY TOWARDS NORTH AND DRIVE ALONG AS STATED ABOVE IN ROUTE 1.  ALTERNATIVELY: FROM AMANDAWA JUNCTION TAXI RANK PROCEED ALONG ROAD NUMBER P197 / 3 TURN RIGHT INTO ROAD NUMBER P78 THEN LEFT INTO N2 FREEWAY NORTH AND THEN PROCEED AS STATED IN ROUTE 1.  ALTERNATIVELY: FROM AMANDAWA JUNCTION TAXI RANK PROCEED ALONG ROAD NUMBER P197/ 3 DRIVE STRAIGHT AND AFTER PASSING SAPPI THEN MAGABHENI AND TURN RIGHT AND JOIN N2 FREEWAY NORTH.
12.4	2206SL2206LS10055308 - AMANDAWA TO DURBAN  FROM AMANDAWA JUNCTION TAXI RANK PROCEED ALONG P188 BECOMING R102 SCOTTSBURGH DIRECTION TURN LEFT INTO R102 UMKOMAAS PROCEED ALONG R102 PASSING IIFRACOMBE THEN DRIVE TO THE DESTINATION POINTS USING THE SAME FORWARD ROUTE IN 1 ABOVE.  ALTERNATIVELY:  FROM AMANDAWA JUNCTION TAXI RANK PROCEED ALONG P197/ 3 TURN RIGHT INTO P78 THEN LEFT INTO N2 FREEWAY NORTH AND DRIVE ALONG AS STATED ABOVE IN ROUTE 1 CARRY ON WITH P78 BECOMING MACLEAN STREET THEN TURN RIGHT INTO PATTERSON STREET BECOMING HARVEY STREET, TURN LEFT INTO MOODIE STREET THE RIGHT INTO R102 FROM SCOTTBURGH. AFTER PASSING IIFRACOMBE THEN UMGABABA CONTINUED ALONG AND FOLLOW THE SAME FORWARD ROUTE IN 1 ABOVE. REVERSE ROUTE FROM RANK NUMBER 68A IN DURBAN FOLLOW THE REVERSE ROUTE AS STATED IN 1 ABOVE THEN ALONG N2 FREEWAY EITHER TAKE AN OFF RAMP AT UMKOMAAS AND JOIN P78 THEN DRIVE BACKWARDS USING THE SAME FORWARD ROUTE IN REVERSE TO THE STARTING POINT OR TURN LEFT INTO R102 SCOTTBURGH THEN RIGHT INTO P188 AND DRIVE BACK TO THE STARTING POINT.
12.5	2206SL2206SH00055297 - AMANDAWA TO SCOTTBURGH  FROM AMANDAWA JUNCTION TAXI RANK PROCEED ALONG R102/ P188 TURN RIGHT INTO R102 SCOTTBURGH DIRECTION THEN LEFT AIRTH STREET THEN PARK IN THE TAXI RANK IN SCOTTBURGH. REVERSE ROUTE: FOR PURPOSE OF SETTING DOWN PASSENGERS WHOSE DESTINATION POINTS IS PARK RYNE, PROCEED ALONG AIRTH STREET TOWARDS SCOTT STREET TRAFFIC CIRCLE THEN DRIVE BACK INTO AIRTH STREET AND DRIVE STRAIGHT THEN TURN LEFT INTO R102 AND FOLLOW THE SAME FORWARD ROUTE IN REVERSE, AS STATED ABOVE IN 12. THE DIRECTION WILL LEAD BACK TO THE STARTING POINT IN AMANDAWA JUNCTION. TO PARK RYNE, PROCEED LEFT ALONG R102 AND DRIVE STRAIGHT INTO PARK RYNE TAXI RANK ON THE LEFT HAND SIDE. AFTER SETTING DOWN PASSENGERS USING THE ROAD R102 TO THE STARTING POINT.
12.6	2206SP2206SH10055299 - AMAHLONGWA TO SCOTTBURGH  FROM PICK-UP POINTS IN AMAHLONGWA RURAL AREA ALONG ALL UNMARKED ROADS WHICH LEAD TO THE MAIN ROAD NUMBER P197/ 3, TURN LEFT INTO ROAD NUMBER P188 BECOMING R102 SCOTTBURGH DIRECTION THEN FOLLOW THE ROUTE AS STATED IN ROUTE 12 ABOVE TO BOTH DESTINATION POINTS REVERSE ROUTE: SAME AS THE REVERSE ROUTE IN 12 ABOVE, THEN ALONG ROAD NUMBER P197/ 3 DRIVE BACK TO ALL PICK-UP POINTS USING THE SAME FORWARD ROUTES WHICH WERE USED IN 12 ABOVE.

**transport**

Department:  
Transport  
Province of KwaZulu-Natal

**GAZETTE**

LGKZNG17-2023-JUL

REGION: ALL

12.7	<p>2206SW2206LS00055277 - DUDUDU TO DURBAN</p> <p>FROM DUDUDU TAXI RANK PICK-UP PASSENGERS FROM ALL MAIN SUCH AS D1112 AND OTHER UNMARKED ROADS, THEN DRIVE ALONG ROAD NUMBER P77 BECOMING P77/ 0 WHICH BECOMES P197/3 TURN RIGHT INTO ROAD NUMBER P78 THEN LEFT INTO N2 FREEWAY TOWARDS NORTH AND DRIVE ALONG AS STATED IN ROUTE1 ABOVE.</p> <p>ALTERNATIVELY: ALONG P197/3 TURN RIGHT INTO P188 THEN LEFT INTO N2 FREEWAY NORTH AND PROCEED AS STATED IN ROUTE 1 ABOVE.</p> <p>REVERSE ROUTE: FROM NUMBER 68A IN DURBAN DRIVE BACKWARDS AS STATED ABOVE ROUTE 1 THEN ALONG N2 FREEWAY EITHER TURN RIGHT INTO ROAD NUMBER P188 OR TAKE AN OFF RAMP AT UMKOMAAS AND JOIN ROAD NUMBER P78 TOWARDS THE LEFT THEN DRIVE BACK TO THE STARTING POINT USING THE SAME FORWARD ROUTE.</p>
------	---





## transport

Department:  
Transport  
Province of KwaZulu-Natal

## GAZETTE

LGKZNG17-2023-JUL

REGION: ALL

1) <b>Application Number:</b> APP0158318	2) <b>Gazette Number:</b> LGKZNG17-2023-JUL
3) <b>Applicant:</b> NH MAZIBUKO <b>ID NO.</b> 9001040514084 <b>Association:</b> VULAMEHLO TAXI OWNERS ASSOCIATION	4) <b>Applicant Address:</b> P77 DUDUDU MAIN ROAD UMZINTO 4200
5) <b>Existing Licence Holder:</b> NOT APPLICABLE <b>ID NO.</b> NOT APPLICABLE	6) <b>Existing Licence Holder Address:</b> NOT APPLICABLE
7) <b>Type of application:</b> NEW OPERATING LICENCE	8) <b>Operating Licence Number:</b> NOTAVAILABLE
9) <b>Vehicle Type:</b> MINIBUS	10) 1 X 15 (SEATED) + 0 (STANDING)
11) <b>Region:</b> UGU-OGWINI	
12.1	22067421004R10055280 - MKHUNYA TO DURBAN  FROM PICK-UP POINTS IN SETTLEMENTS SUCH AS VISHAVISHA, MOSHANA, CHIBINI TAXI RANK ETC., DRIVE ALONG MARKED AND UNMARKED ROADS SUCH AS D965, D970, D1101, ETC PROCEED ALONG INTO RAD NUMBER P77 THEN DRIVE ALONG AS STATED IN ROUTE 2 ABOVE TO THE DESTINATION POINT.  REVERSE ROUTE : FROM RANK NUMBER 68A IN DURBAN DRIVE BACKWARDS AS STATED IN THE REVERSE ROUTE2 ABOVE THEN PROCEED BACK TO THE DIFFERENT PICK-UP POINTS MENTIONED TO THE DESTINATION POINTS.
12.2	22067422066O00055312 - MKHUNYA TO UMZINTO  FROM ALL PICK-UP POINTS ALONG ALL MARKED AND UNMARKED ROADS PROCEED ALONG P197/ 3 TURN BACK AT AMANDAWA JUNCTION CORNER OF P197/ 3 AND P188 THEN PROCEED ALONG P197/ 3 UNTIL ARRIVING AT A DESTINATION POINT.  REVERSE ROUTE: FROM THE TAXI RANK IN UMZINTO DRIVE BACKWARDS THEN PROCEED ALONG TO ALL THE PICK-UP POINTS.
12.3	2206SL2206LS10055295 - AMANDAWA TO DURBAN  FROM AMANDAWA JUNCTION TAXI RANK PROCEED ALONG R102 / P188 TURN LEFT INTO N2 FREEWAY TOWARDS NORTH AND DRIVE ALONG AS STATED ABOVE IN ROUTE 1.  ALTERNATIVELY: FROM AMANDAWA JUNCTION TAXI RANK PROCEED ALONG ROAD NUMBER P197 / 3 TURN RIGHT INTO ROAD NUMBER P78 THEN LEFT INTO N2 FREEWAY NORTH AND THEN PROCEED AS STATED IN ROUTE 1. ALTERNATIVELY: FROM AMANDAWA JUNCTION TAXI RANK PROCEED ALONG ROAD NUMBER P197/ 3 DRIVE STRAIGHT AND AFTER PASSING SAPPI THEN MAGABHENI AND TURN RIGHT AND JOIN N2 FREEWAY NORTH.
12.4	2206SL2206LS10055308 - AMANDAWA TO DURBAN  FROM AMANDAWA JUNCTION TAXI RANK PROCEED ALONG P188 BECOMING R102 SCOTTSBURGH DIRECTION TURN LEFT INTO R102 UMKOMAAS PROCEED ALONG R102 PASSING IIFRACOMBE THEN DRIVE TO THE DESTINATION POINTS USING THE SAME FORWARD ROUTE IN 1 ABOVE.  ALTERNATIVELY: FROM AMANDAWA JUNCTION TAXI RANK PROCEED ALONG P197/ 3 TURN RIGHT INTO P78 THEN LEFT INTO N2 FREEWAY NORTH AND DRIVE ALONG AS STATED ABOVE IN ROUTE 1 CARRY ON WITH P78 BECOMING MACLEAN STREET THEN TURN RIGHT INTO PATTERSON STREET BECOMING HARVEY STREET, TURN LEFT INTO MOODIE STREET THE RIGHT INTO R102 FROM SCOTTSBURGH. AFTER PASSING IIFRACOMBE THEN UMGABABA CONTINUED ALONG AND FOLLOW THE SAME FORWARD ROUTE IN 1 ABOVE. REVERSE ROUTE FROM RANK NUMBER 68A IN DURBAN FOLLOW THE REVERSE ROUTE AS STATED IN 1 ABOVE THEN ALONG N2 FREEWAY EITHER TAKE AN OFF RAMP AT UMKOMAAS AND JOIN P78 THEN DRIVE BACKWARDS USING THE SAME FORWARD ROUTE IN REVERSE TO THE STARTING POINT OR TURN LEFT INTO R102 SCOTTSBURGH THEN RIGHT INTO P188 AND DRIVE BACK TO THE STARTING POINT.
12.5	2206SL2206SH00055297 - AMANDAWA TO SCOTTSBURGH  FROM AMANDAWA JUNCTION TAXI RANK PROCEED ALONG R102/ P188 TURN RIGHT INTO R102 SCOTTSBURGH DIRECTION THEN LEFT AIRTH STREET THEN PARK IN THE TAXI RANK IN SCOTTSBURGH. REVERSE ROUTE: FOR PURPOSE OF SETTING DOWN PASSENGERS WHOSE DESTINATION POINTS IS PARK RYNE, PROCEED ALONG AIRTH STREET TOWARDS SCOTT STREET TRAFFIC CIRCLE THEN DRIVE BACK INTO AIRTH STREET AND DRIVE STRAIGHT THEN TURN LEFT INTO R102 AND FOLLOW THE SAME FORWARD ROUTE IN REVERSE, AS STATED ABOVE IN12. THE DIRECTION WILL LEAD BACK TO THE STARTING POINT IN AMANDAWA JUNCTION. TO PARK RYNE, PROCEED LEFT ALONG R102 AND DRIVE STRAIGHT INTO PARK RYNE TAXI RANK ON THE LEFT HAND SIDE. AFTER SETTING DOWN PASSENGERS USING THE ROAD R102 TO THE STARTING POINT.
12.6	2206SP2206SH10055299 - AMAHLONGWA TO SCOTTSBURGH  FROM PICK-UP POINTS IN AMAHLONGWA RURAL AREA ALONG ALL UNMARKED ROADS WHICH LEAD TO THE MAIN ROAD NUMBER P197/ 3. TURN LEFT INTO ROAD NUMBER P188 BECOMING R102 SCOTTSBURGH DIRECTION THEN FOLLOW THE ROUTE AS STATED IN ROUTE 12 ABOVE TO BOTH DESTINATION POINTS REVERSE ROUTE: SAME AS THE REVERSE ROUTE IN 12 ABOVE, THEN ALONG ROAD NUMBER P197/ 3 DRIVE BACK TO ALL PICK-UP POINTS USING THE SAME FORWARD ROUTES WHICH WERE USED IN 12 ABOVE.

**transport**

Department:  
Transport  
Province of KwaZulu-Natal

**GAZETTE**

LGKZNG17-2023-JUL

REGION: ALL

12.7	<p>2206SW2206LS00055277 - DUDUDU TO DURBAN</p> <p>FROM DUDUDU TAXI RANK PICK-UP PASSENGERS FROM ALL MAIN SUCH AS D1112 AND OTHER UNMARKED ROADS, THEN DRIVE ALONG ROAD NUMBER P77 BECOMING P77/ 0 WHICH BECOMES P197/3 TURN RIGHT INTO ROAD NUMBER P78 THEN LEFT INTO N2 FREEWAY TOWARDS NORTH AND DRIVE ALONG AS STATED IN ROUTE1 ABOVE.</p> <p>ALTERNATIVELY: ALONG P197/3 TURN RIGHT INTO P188 THEN LEFT INTO N2 FREEWAY NORTH AND PROCEED AS STATED IN ROUTE 1 ABOVE.</p> <p>REVERSE ROUTE: FROM NUMBER 68A IN DURBAN DRIVE BACKWARDS AS STATED ABOVE ROUTE 1 THEN ALONG N2 FREEWAY EITHER TURN RIGHT INTO ROAD NUMBER P188 OR TAKE AN OFF RAMP AT UMKOMAAS AND JOIN ROAD NUMBER P78 TOWARDS THE LEFT THEN DRIVE BACK TO THE STARTING POINT USING THE SAME FORWARD ROUTE.</p>
------	---



## transport

Department:  
Transport  
Province of KwaZulu-Natal

## GAZETTE

LGKZNG17-2023-JUL

REGION: ALL

1) <b>Application Number:</b> APP0158319	2) <b>Gazette Number:</b> LGKZNG17-2023-JUL
3) <b>Applicant:</b> NH MAZIBUKO <b>ID NO.</b> 9001040514084 <b>Association:</b> VULAMEHLO TAXI OWNERS ASSOCIATION	4) <b>Applicant Address:</b> P77 DUDUDU MAIN ROAD UMZINTO 4200
5) <b>Existing Licence Holder:</b> NOT APPLICABLE <b>ID NO.</b> NOT APPLICABLE	6) <b>Existing Licence Holder Address:</b> NOT APPLICABLE
7) <b>Type of application:</b> NEW OPERATING LICENCE	8) <b>Operating Licence Number:</b> NOTAVAILABLE
9) <b>Vehicle Type:</b> MINIBUS	10) 1 X 15 (SEATED) + 0 (STANDING)
11) <b>Region:</b> UGU-OGWINI	
12.1	22067421004R10055280 - MKHUNYA TO DURBAN  FROM PICK-UP POINTS IN SETTLEMENTS SUCH AS VISHAVISHA, MOSHANA, CHIBINI TAXI RANK ETC., DRIVE ALONG MARKED AND UNMARKED ROADS SUCH AS D965, D970, D1101, ETC PROCEED ALONG INTO RAD NUMBER P77 THEN DRIVE ALONG AS STATED IN ROUTE 2 ABOVE TO THE DESTINATION POINT.  REVERSE ROUTE : FROM RANK NUMBER 68A IN DURBAN DRIVE BACKWARDS AS STATED IN THE REVERSE ROUTE2 ABOVE THEN PROCEED BACK TO THE DIFFERENT PICK-UP POINTS MENTIONED TO THE DESTINATION POINTS.
12.2	22067422066O00055312 - MKHUNYA TO UMZINTO  FROM ALL PICK-UP POINTS ALONG ALL MARKED AND UNMARKED ROADS PROCEED ALONG P197/ 3 TURN BACK AT AMANDAWA JUNCTION CORNER OF P197/ 3 AND P188 THEN PROCEED ALONG P197/ 3 UNTIL ARRIVING AT A DESTINATION POINT.  REVERSE ROUTE: FROM THE TAXI RANK IN UMZINTO DRIVE BACKWARDS THEN PROCEED ALONG TO ALL THE PICK-UP POINTS.
12.3	2206SL2206LS10055295 - AMANDAWA TO DURBAN  FROM AMANDAWA JUNCTION TAXI RANK PROCEED ALONG R102 / P188 TURN LEFT INTO N2 FREEWAY TOWARDS NORTH AND DRIVE ALONG AS STATED ABOVE IN ROUTE 1.  ALTERNATIVELY: FROM AMANDAWA JUNCTION TAXI RANK PROCEED ALONG ROAD NUMBER P197 / 3 TURN RIGHT INTO ROAD NUMBER P78 THEN LEFT INTO N2 FREEWAY NORTH AND THEN PROCEED AS STATED IN ROUTE 1. ALTERNATIVELY: FROM AMANDAWA JUNCTION TAXI RANK PROCEED ALONG ROAD NUMBER P197/ 3 DRIVE STRAIGHT AND AFTER PASSING SAPPI THEN MAGABHENI AND TURN RIGHT AND JOIN N2 FREEWAY NORTH.
12.4	2206SL2206LS10055308 - AMANDAWA TO DURBAN  FROM AMANDAWA JUNCTION TAXI RANK PROCEED ALONG P188 BECOMING R102 SCOTTSBURGH DIRECTION TURN LEFT INTO R102 UMKOMAAS PROCEED ALONG R102 PASSING IIFRACOMBE THEN DRIVE TO THE DESTINATION POINTS USING THE SAME FORWARD ROUTE IN 1 ABOVE.  ALTERNATIVELY: FROM AMANDAWA JUNCTION TAXI RANK PROCEED ALONG P197/ 3 TURN RIGHT INTO P78 THEN LEFT INTO N2 FREEWAY NORTH AND DRIVE ALONG AS STATED ABOVE IN ROUTE 1 CARRY ON WITH P78 BECOMING MACLEAN STREET THEN TURN RIGHT INTO PATTERSON STREET BECOMING HARVEY STREET, TURN LEFT INTO MOODIE STREET THE RIGHT INTO R102 FROM SCOTTSBURGH. AFTER PASSING IIFRACOMBE THEN UMGABABA CONTINUED ALONG AND FOLLOW THE SAME FORWARD ROUTE IN 1 ABOVE. REVERSE ROUTE FROM RANK NUMBER 68A IN DURBAN FOLLOW THE REVERSE ROUTE AS STATED IN 1 ABOVE THEN ALONG N2 FREEWAY EITHER TAKE AN OFF RAMP AT UMKOMAAS AND JOIN P78 THEN DRIVE BACKWARDS USING THE SAME FORWARD ROUTE IN REVERSE TO THE STARTING POINT OR TURN LEFT INTO R102 SCOTTSBURGH THEN RIGHT INTO P188 AND DRIVE BACK TO THE STARTING POINT.
12.5	2206SL2206SH00055297 - AMANDAWA TO SCOTTSBURGH  FROM AMANDAWA JUNCTION TAXI RANK PROCEED ALONG R102/ P188 TURN RIGHT INTO R102 SCOTTSBURGH DIRECTION THEN LEFT AIRTH STREET THEN PARK IN THE TAXI RANK IN SCOTTSBURGH. REVERSE ROUTE: FOR PURPOSE OF SETTING DOWN PASSENGERS WHOSE DESTINATION POINTS IS PARK RYNE, PROCEED ALONG AIRTH STREET TOWARDS SCOTT STREET TRAFFIC CIRCLE THEN DRIVE BACK INTO AIRTH STREET AND DRIVE STRAIGHT THEN TURN LEFT INTO R102 AND FOLLOW THE SAME FORWARD ROUTE IN REVERSE, AS STATED ABOVE IN12. THE DIRECTION WILL LEAD BACK TO THE STARTING POINT IN AMANDAWA JUNCTION. TO PARK RYNE, PROCEED LEFT ALONG R102 AND DRIVE STRAIGHT INTO PARK RYNE TAXI RANK ON THE LEFT HAND SIDE. AFTER SETTING DOWN PASSENGERS USING THE ROAD R102 TO THE STARTING POINT.
12.6	2206SP2206SH10055299 - AMAHLONGWA TO SCOTTSBURGH  FROM PICK-UP POINTS IN AMAHLONGWA RURAL AREA ALONG ALL UNMARKED ROADS WHICH LEAD TO THE MAIN ROAD NUMBER P197/ 3, TURN LEFT INTO ROAD NUMBER P188 BECOMING R102 SCOTTSBURGH DIRECTION THEN FOLLOW THE ROUTE AS STATED IN ROUTE 12 ABOVE TO BOTH DESTINATION POINTS REVERSE ROUTE: SAME AS THE REVERSE ROUTE IN 12 ABOVE, THEN ALONG ROAD NUMBER P197/ 3 DRIVE BACK TO ALL PICK-UP POINTS USING THE SAME FORWARD ROUTES WHICH WERE USED IN 12 ABOVE.

**transport**

Department:  
Transport  
Province of KwaZulu-Natal

**GAZETTE**

LGKZNG17-2023-JUL

REGION: ALL

12.7	<p>2206SW2206LS00055277 - DUDUDU TO DURBAN</p> <p>FROM DUDUDU TAXI RANK PICK-UP PASSENGERS FROM ALL MAIN SUCH AS D1112 AND OTHER UNMARKED ROADS, THEN DRIVE ALONG ROAD NUMBER P77 BECOMING P77/ 0 WHICH BECOMES P197/3 TURN RIGHT INTO ROAD NUMBER P78 THEN LEFT INTO N2 FREEWAY TOWARDS NORTH AND DRIVE ALONG AS STATED IN ROUTE1 ABOVE.</p> <p>ALTERNATIVELY: ALONG P197/3 TURN RIGHT INTO P188 THEN LEFT INTO N2 FREEWAY NORTH AND PROCEED AS STATED IN ROUTE 1 ABOVE.</p> <p>REVERSE ROUTE: FROM NUMBER 68A IN DURBAN DRIVE BACKWARDS AS STATED ABOVE ROUTE 1 THEN ALONG N2 FREEWAY EITHER TURN RIGHT INTO ROAD NUMBER P188 OR TAKE AN OFF RAMP AT UMKOMAAS AND JOIN ROAD NUMBER P78 TOWARDS THE LEFT THEN DRIVE BACK TO THE STARTING POINT USING THE SAME FORWARD ROUTE.</p>
------	---



## transport

Department:  
Transport  
Province of KwaZulu-Natal

## GAZETTE

LGKZNG17-2023-JUL

REGION: ALL

1) <b>Application Number:</b> APP0158800	2) <b>Gazette Number:</b> LGKZNG17-2023-JUL
3) <b>Applicant:</b> S NAICKER <b>ID NO.</b> 6703135222084 <b>Association:</b> NORTHERN SUBURBS TAXI ASSOCIATION	4) <b>Applicant Address:</b> 55 BRIKHAM ROAD ORIENT HEIGHTS, PMBURG KWAZULU NATAL  3201
5) <b>Existing Licence Holder:</b> RG NAICKER <b>ID NO.</b> 3305055084081	6) <b>Existing Licence Holder Address:</b> 55 BRIKHAM ROAD ORIENT HEIGHTS, PMBURG KWAZULU NATAL KWA-ZULU NATAL 3201
7) <b>Type of application:</b> DECEASED TRANSFER AND NEW OPERATING LICENCE	8) <b>Operating Licence Number:</b> LKNKZN0118541
9) <b>Vehicle Type:</b> MINIBUS	10) 1 X 12 (SEATED) + 0 (STANDING)
11) <b>Region:</b> UMGUNGUNDLOVU	
12.1	<p>22068T22068T00053106 - NORTHDALE NO.4 – OLYMPIA WAY TO FREEDOM SQUARE TERMINAL</p> <p>INBOUND FROM: REGINA/RESERVOIR- NORTHDALE PRIMARY SCHOOL ( KPR0017) TO FREEDOM SQUARE TERMINAL NO2—OFF CHURCH (KPC0001). FROM REGINA, OLYMPIA, DECCAN, BALHAMBRA, NAIDOO, CHOTA MOTALA ( OLD GREYTOWN), BHAMBATHA (GREYTOWN), CHURCH.</p> <p>OUTBOUND FROM: FREEDOM SQUARE TERMINAL NO2 –OFF CHURCH (KPC0001) TO REGINA/RESERVOIR – NORTHDALE PRIMARY SCHOOL (KPR00017)</p> <p>FROM OLD MARKET, LANGALIBALELE (LONGMARKET), MURPHY, CHURCH, BHAMBATHA (GREYTOWN), CHOTA MOTALA (OLD GREYTOWN), NAIDOO, BALHAMBRA, DECCAN, OLYMPIA, REGINA, RESERVOIR, RETURN REGINA.</p> <p>ALTERNATIVE ROUTING</p> <p>OUTBOUND A CHURCH, NEW GREYTOWN, OLD GREYTOWN.</p> <p>RESTRICTIONS ONLY OFF-LOADING OF PASSENGERS PERMITTED ALONG GREYTOWN ROAD FROM MANCHESTER ROAD TO OLD GREYTOWN ROAD, AND IN OHRTMAN ROAD FROM MANNING AVENUE TO ECHO ROAD. ALONG THIS SECTION OF THE ROUTE, THE LOADING OF PASSENGERS IS NOT PERMITTED.</p> <p>SECONDARY ROUTES: ALLANDALE : KHAN – OLD GREYTOWN BAIJOO : ALLANDALE – NAIDOO BOSHOP: CHURCH LOOP CORA : DECCAN _ LORNELIA DAPHINE DECCAN : JUDITH – OLYMPIA DRESDA : MARION OLYMPIA EAST: CHURCH _ LOOP EAST : LONGMARKET _ CHURCH FAILSWORTH JUDITH KHAN : LONGMARKET _ CHURCH OLD GREYTOWN: MANCHESTER –NEW GREYTOWN MANNING: EAST - ORTHMANN LONGMARKET : MURPHY – EAST LORNELIA MAINING: EAST ORTHMANN MARION MARTHA : MINERVA – MINERVA MINERVA MYSORE : OLD GREYTOWN TULSHI NAIDOO : KHAN – OLD GREYTOWN NERINA OLD GREYTOWN : KHAN – BALHAMBRA OLD GREYTOWN: MANCHESTER – NEW GREYTOWN REGINA : RESEVIOR – KNOLL TULSHI.</p>



## transport

Department:  
Transport  
Province of KwaZulu-Natal

## GAZETTE

LGKZNG17-2023-JUL

REGION: ALL

1) <b>Application Number:</b> APP0158874	2) <b>Gazette Number:</b> LGKZNG17-2023-JUL
3) <b>Applicant:</b> M NALA <b>ID NO.</b> 5702165357084 <b>Association:</b> DURBAN LONG DISTANCE TAXI ASSOCIATION	4) <b>Applicant Address:</b> 273 UMGENI CENTER 32 UMGENI ROAD DURBAN  4001
5) <b>Existing Licence Holder:</b> NOT APPLICABLE <b>ID NO.</b> NOT APPLICABLE	6) <b>Existing Licence Holder Address:</b> NOT APPLICABLE
7) <b>Type of application:</b> NEW OPERATING LICENCE	8) <b>Operating Licence Number:</b> NOTAVAILABLE
9) <b>Vehicle Type:</b> MINIBUS	10) 1 X 13 (SEATED) + 0 (STANDING)
11) <b>Region:</b> DURBAN CENTRAL	
12.1	<p>21004R11008Z10049758 - DURBAN TO JOHANNESBURG FROM APPROVED TAXI RANK IN DURBAN TO WANDERERS STREET, JOHANNESBURG TO PARK CITY TAXI RANK NO. 2 DIRECT AND RETURN.</p> <p>ROUTE: FROM CRABBE STREET / OSBORNE STREET TAXI RANK INTO FIRST AVENUE, EPSOME ROAD, UMGENI ROAD, LEOPOLD STREET, INTO AND ALONG N3 BY PASSING PIETERMARTIZBURG, HARRISMITH TO M2 WEST JOHANNESBURG, INTO AND ALONG HARROW ROAD, ANDERSON STREET, TROY STREET, PLAIN STREET, WANDERERS STREET, TO WANDERERS STREET TAXI RANK JOHANNESBURG AND RETURN.</p> <p>RETURN TRIP.</p> <p>ROUTE: FROM WANDERERS STREET TAXI RANK INTO PLAIN STREET, TROY STREET, ANDERSON STREET, INTO AND ALONG HARROW ROAD, INTO AND ALONG M2 EAST, INTO AND ALONG N3 PASSING HARRISMITH, AND PIETERMARTIZBURG TO DURBAN, INTO OLD DUTCH ROAD, ALICE STREET, LEFT INTO ALBERT STREET, UMGENI ROAD INTO CRABBE STREET / OSBORNE STREET TAXI RANK.</p>
12.2	<p>21004R21004R00049732 - DURBAN TO KRANSKOP FROM CARTWRIGHT FLATS TAXI RANK, INTO UMGENI ROAD TURN INTO ARGYLE ROAD AND JOIN M4 PROCEED TO N2 AT BALLITO, PROCEED ALONG N2 INTO AND ALONG R74 BY PASSING STANGER TO KRANSKOP, RIGHT INTO MAIN ROAD KRANSKOP TO KRANSKOP TAXI RANK AND RETURN.</p> <p>FROM KRANSKOP TAXI RANK, INTO MAIN ROAD, INTO AND ALONG R74 BY PASSING STANGER, INTO AND ALONG N2, JOIN M4 AT BALLITO, PROCEED ALONG M4 TO DURBAN, RIGHT INTO ARGYLE ROAD, LEFT INTO UMGENI ROAD, RIGHT INTO LEOPOLD STREET, RIGHT INTO WARWICK AVENUE, RIGHT INTO ALICE STREET, LEFT INTO ALBERT STREET TO CARTWRIGHT FLATS TAXI RANK.</p>
12.3	<p>21004R21004R00049746 - DURBAN TO MANGUZA FROM APPROVED TAXI RANKS IN DURBAN TO APPROVED TAXI RANKS IN MANGUZA DIRECT AND RETURN.</p> <p>FROM CARTWRIGHT FLATS TAXI RANK INTO UMGENI ROAD TURN INTO ARGYLE ROAD AND JOIN M4 PROCEED TO N2 AT BALLITO, INTO AND ALONG N2, INTO AND ALONG R38, INTO AND ALONG R38 BY PASSING JOZINI INTO AND ALONG R22 TO KWANGWANASE, INTO MAIN ROAD KWANGWANASE TO KWANGWANASE TAXI RANK AND RETURN.</p> <p>RETURN</p> <p>FROM KWANGWANASE TAXI RANK INTO MAIN ROAD, INTO AND ALONG R22, INTO AND ALONG R38 PASSING JOZINI, INTO AND ALONG N2, JOIN M4 AT BALLITO, PROCEED ALONG M4 TO DURBAN, RIGHT INTO ARGYLE STREET, LEFT INTO UMGENI ROAD, RIGHT INTO LEOPOLD STREET, RIGHT INTO WARWICK AVENUE, RIGHT INTO ALICE STREET, LEFT INTO ALBERT STREET, TO CARTWRIGHT FLATS TAXI RANK.</p>
12.4	<p>21004R21004R00049751 - DURBAN TO PONGOLA APPROVED TAXI RANKS IN DURBAN TO APPROVED TAXI RANKS IN PONGOLA DIRECT AND RETURN.</p> <p>FROM CARTWRIGHT FLATS TAXI RANK, INTO UMGENI ROAD, INTO ARGYLE ROAD JOIN M4 PROCEED TO N2 AT BALLITO, INTO AND ALONG N2 TO PONGOLA, TURNING INTO PONGOLA TAXI RANK AND RETURN.</p> <p>RETURN</p> <p>FROM PONGOLA TAXI RANK, INTO AND ALONG N2, JOIN M4 AT BALLITO, PROCEED ALONG M4 TO DURBAN, RIGHT INTO ARGYLE ROAD, LEFT INTO UMGENI ROAD, RIGHT INTO LEOPOLD STREET, RIGHT INTO WARWICK AVENUE, RIGHT INTO ALICE STREET LEFT INTO ALBERT STREET, INTO CARTWRIGHT FLATS TAXI RANK.</p>
12.5	<p>21004R21004R00049757 - DURBAN TO FICKSBURG FROM APPROVED TAXI RANK IN DURBAN TO APPROVED TAXI RANK IN FICKSBURG DIRECT AND RETURN FORWARD TRIP</p> <p>ROUTE: FROM CARTWRIGHT FLATS TAXI RANK INTO AND ALONG UMGENI ROAD RIGHT INTO AND ALONG LEOPOLD STREET INTO AND ALONG N3 TO HARRISMITH INTO AND ALONG R712, INTO AND ALONG R711 VIA FOURIESBERG, INTO AND ALONG R26 TO FICKSBURG, INTO MC CABE STREET, INTO AND ALONG TOORN STREET TO TAXI RANK IN FICKSBURG AND RETURN.</p> <p>RETURN TRIP.</p> <p>ROUTE: FROM FICKSBURG TAXI RANK INTO AND ALONG TOORN STREET, INTO MCCABE STREET INTO AND ALONG R26, INTO AND ALONG R711 VIA FICKSBURG, INTO AND ALONG R712 TO HARRISMITH INTO AND ALONG N3 TO DURBAN, INTO OLD DUTCH ROAD, ALICE STREET, LEFT INTO ALBERT STREET, INTO CARTWRIGHT FLATS TAXI RANK.</p> <p>ALTERNATIVELY: VIA PINETOWN ON RETURN TRIPS TO DURBAN (DROP PASSENGERS ONLY): FROM FICKSBURG TAXI RANK... TO N3 INTO AND ALONG M13 TO PINETOWN INTO AND ALONG OLD MAIN ROAD RIGHT INTO CROMPTON STREET TO M13, JOIN N3 AT PARADISE VALLEY INTO AND ALONG N3 TO DURBAN, INTO OLD DUTCH ROAD, ALICE STREET LEFT INTO ALBERT STREET TO CARTWRIGHT FLATS TAXI RANK. NO PASSENGERS TO BE PICKED UP IN PINETOWN.</p>
12.6	<p>21004R21004R00049761 - CHARTER SERVICE: DURBAN TO POINTS WITHIN THE PROVINCE OF KZN ONLY. NO PICKING UP OR SETTING DOWN OF PASSENGERS EN ROUTE.</p>



## transport

Department:  
Transport  
Province of KwaZulu-Natal

## GAZETTE

LGKZNG17-2023-JUL

REGION: ALL

12.7	<p>21004R21007X10049753 - DURBAN TO HLABISA FROM CRABBE STREET TAXI RANK LEFT INTO OSBORNE STREET, INTO FIRST AVENUE / STAMFORDHILL ROAD INTO ARGYLE ROAD JOIN M4 PROCEED TO N2 AT BALLITO, INTO AND ALONG N2 TO R618 AT MTUBATUBA, INTO AND ALONG R618 TO TAXI RANK AT HLABISA AND RETURN.</p> <p>FROM HLABISA TAXI RANK INTO AND ALONG R618, INTO AND ALONG N2, JOIN M4 AT BALLITO, PROCEED ALONG M4 TO DURBAN, RIGHT INTO ARGYLE ROAD, LEFT INTO UMGENI ROAD, RIGHT INTO LEOPOLD STREET, RIGHT INTO WARWICK AVENUE, RIGHT INTO ALICE STREET, LEFT INTO ALBERT STREET, UMGENI ROAD TO CRABBE STREET TAXI RANK.</p>
12.8	<p>21004R2100BF10049739 - DURBAN TO LADYSMITH/ EMNAMBITHI</p> <p>FROM CRABBE STREET TAXI RANK, INTO OSBORNE STREET INTO FIRST AVENUE, JOIN EPSOME ROAD, UMGENI ROAD INTO LEOPOLD STREET, JOIN N3 AND PROCEED ALONG N3, FROM N3 ONTO R103 AT COLENZO JOIN N11 INTO LADYSMITH AND TURN AT QUEEN STREET TO LADYSMITH TAXI RANK AND RETURN.</p> <p>RETURN FROM LADYSMITH TAXI RANK INTO QUEEN STREET, INTO N11, INTO AND ALONG R103, JOIN N3 AT COLENZO, INTO AND ALONG N3 TO DURBAN, INTO OLD DUTCH ROAD, ALICE STREET, LEFT INTO ALBERT STREET, UMGENI ROAD TO CRABBE STREET TAXI RANK.</p>
12.9	<p>21004R2100CQ10049742 - DURBAN TO MANDINI FROM APPROVED TAXI RANK IN DURBAN TO APPROVED TAXI RANK IN MANDINI DIRECT AND RETURN FORWARD TRIP.</p> <p>ROUTE: FROM CARTWRIGHT FLATS TAXI RANK INTO UMGENI ROAD TURN INTO ARGYLE ROAD AND JOIN M4 PROCEED TO N2 AT BALLITO, INTO AND ALONG N2 UNTIL R245, INTO AND ALONG R245 VIA DARNALL TO R102, INTO AND ALONG R102 TO R258 INTO MANDINI, INTO AND ALONG MAIN ROAD MANDINI TO AMATIKULU RANKING AT THE MANDINI TAXI RANK AND RETURN.</p> <p>RETURN TRIP.</p> <p>ROUTE: FROM MANDINI TAXI RANK INTO AND ALONG MAIN ROAD FROM AMATIKULU, INTO R258, INTO AND ALONG R102 VIA DARNALL INTO AND ALONG R245, INTO N2, JOIN M4 AT BALLITO, PROCEED ALONG M4 TO DURBAN, RIGHT INTO ARGYLE ROAD, LEFT INTO UMGENI ROAD, RIGHT INTO LEOPOLD STREET, RIGHT INTO WARWICK AVENUE, RIGHT INTO ALICE STREET, LEFT INTO ALBERT STREET TO CARTWRIGHT FLATS TAXI RANK.</p>
12.10	<p>21004R2100F510049737 - DURBAN TO NEWCASTLE</p> <p>FROM CRABBE STREET TAXI RANK, INTO OSBORNE STREET, INTO FIRST AVENUE INTO EPSOME ROAD AND TURN INTO LEOPOLD STREET, INTO AND ALONG N3 AND PROCEED TO R103 AT COLENZO INTO AND ALONG R103, INTO AND ALONG N11 TO NEWCASTLE, TURN INTO ALLEN STREET, INTO KIRKLAND STREET, VOORTREKKER STREET TO NEWCASTLE TAXI RANK AND RETURN.</p> <p>RETURN FROM NEWCASTLE TAXI RANK INTO VOORTREKKER STREET, INTO KIRKLAND STREET, INTO ALLEN STREET, INTO AND ALONG N11, INTO AND ALONG R103, JOIN N3 AT COLENZO, INTO AND ALONG N3 TO DURBAN, INTO OLD DUTCH ROAD, ALICE STREET</p>
12.11	<p>21004R22027Q10049750 - DURBAN TO STANGER FROM APPROVED TAXI RANK IN DURBAN TO APPROVED TAXI RANK IN STANGER DIRECT AND RETURN FORWARD TRIP.</p> <p>ROUTE: FROM CARTWRIGHT FLATS TAXI RANK INTO UMGENI ROAD TURN INTO ARGYLE ROAD AND JOIN M4, INTO AND ALONG M4, INTO R214 VIA UMHLALI, JOIN R102 VIA SHAKASKRAAL TURN INTO CHIEF ALBERT LUTHULI STREET INTO BALCOMBE ROAD TO KWA DUKUZA/STANGER TAXI RANK AND RETURN.</p> <p>RETURN TRIP.</p> <p>ROUTE: FROM KWADUKUZA / STANGER TAXI RANK INTO BALCOMBE ROAD, INTO CHIEF ALBERT LUTHULI STREET, JOIN THE R102 VIA SHAKASKRAAL, INTO R214 VIA UMHLALI, INTO AND ALONG M4 TO DURBAN, INTO ARGYLE ROAD, LEFT INTO UMGENI ROAD, RIGHT INTO LEOPOLD STREET, RIGHT INTO WARWICK AVENUE, RIGHT INTO ALICE STREET LEFT INTO ALBERT STREET, INTO CARTWRIGHT FLATS TAXI RANK.</p>
12.12	<p>21004R2206LS00049749 - DURBAN TO MKUZE FROM APPROVED TAXI RANK IN DURBAN TO APPROVED TAXI RANK IN MKUZE DIRECT AND RETURN.</p> <p>FROM CARTWRIGHT FLATS TAXI RANK INTO UMGENI ROAD TURN INTO ARGYLE ROAD AND JOIN M4 PROCEED TO N2 AT BALLITO, INTO AND ALONG N2 RIGHT INTO MKUZE MAIN ROAD, INTO EAGLE AVENUE TO MKUZE TAXI RANK AND RETURN.</p> <p>RETURN FROM MKUZE TAXI RANK INTO EAGLE AVENUE, INTO MAIN ROAD, INTO AND ALONG N2, JOIN M4 AT BALLITO, PROCEED ALONG M4 TO DURBAN, RIGHT INTO ARGYLE ROAD, LEFT INTO UMGENI ROAD, RIGHT INTO LEOPOLD STREET, RIGHT INTO WARWICK AVENUE, RIGHT INTO ALICE STREET, LEFT INTO ALBERT STREET TO CARTWRIGHT FLATS TAXI RANK.</p>
12.13	<p>21004R2206Y410049743 - DURBAN TO MELMOTH FROM APPROVED TAXI RANKS IN DURBAN TO APPROVED TAXI RANK IN MELMOTH DIRECT AND RETURN.</p> <p>FROM CRABBE STREET TAXI RANK, LEFT INTO OSBORNE, INTO FIRST AVENUE / STAMFORDHILL ROAD INTO ARGYLE ROAD JOIN M4 PROCEED TO N2 AT BALLITO, INTO AND ALONG N2 TO R66, INTO AND ALONG R66 TO MELMOTH, INTO AND VICTORIA STREET TO MELMOTH TAXI RANK AND RETURN.</p> <p>RETURN FROM MELMOTH TAXI RANK INTO VICTORIA STREET, INTO AND ALONG R66, INTO AND ALONG N2, JOIN M4 AT BALLITO; PROCEED ALONG M4 TO DURBAN, RIGHT INTO ARGYLE ROAD, LEFT INTO UMGENI ROAD, RIGHT INTO LEOPOLD STREET, RIGHT INTO WARWICK AVENUE, RIGHT INTO ALICE STREET, LEFT INTO ALBERT STREET, INTO UMGENI ROAD TO CRABBE STREET TAXI RANK.</p>
12.14	<p>21004R22071P10049740 - DURBAN TO GINGINDLOVU</p> <p>FROM APPROVED TAXI RANK IN DURBAN TO APPROVED TAXI RANK IN GINGINDLOVU DIRECT AND RETURN</p> <p>FORWARD TRIP ROUTE: FROM CRABBE STREET TAXI RANK, INTO OSBORNE STREET, INTO FIRST AVENUE / STAMFORDHILL ROAD INTO ARGYLE ROAD JOIN M4 PROCEED TO N2 AT BALLITO, PROCEED ALONG THE N2 TO R258, INTO AND ALONG R258, INTO AND ALONG ROAD R102 TO MAIN STREET, GINGINDLOVU, CONTINUE ALONG MAIN STREET TO GINGINDLOVU TAXI RANK AND RETURN.</p> <p>RETURN TRIP ROUTE: FROM GINGINDLOVU TAXI RANK INTO MAIN STREET, INTO AND ALONG R02, INTO AND ALONG R258, INTO N2, JOIN M4 AT BALLITO, PROCEED ALONG M4 TO DURBAN, RIGHT INTO ARGYLE ROAD, LEFT INTO UMGENI ROAD, RIGHT INTO LEOPOLD STREET, RIGHT INTO WARWICK AVENUE, RIGHT INTO ALICE STREET, LEFT INTO ALBERT STREET, INTO UMGENI ROAD TO CRABBE STREET TAXI RANK.</p>





## transport

Department:  
Transport  
Province of KwaZulu-Natal

## GAZETTE

LGKZNG17-2023-JUL

REGION: ALL

12.15	<p>21004R22074410049747 - DURBAN TO MTUBATUBA FROM APPROVED TAXI RANK IN DURBAN TO APPROVED TAXI RANK IN MTUBATUBA DIRECT AND RETURN FORWARD TRIP.</p> <p>ROUTE: FROM CRABBE STREET TAXI RANK, LEFT INTO OSBORNE STREET INTO FIRST AVENUE / STAMFORDHILL ROAD INTO ARGYLE ROAD JOIN M4 PROCEED TO N2 AT BALLITO, INTO AND ALONG N2 TO BHOBZA ROAD (MTUBATUBA) INTO AND ALONG BHOBZA ROAD, INTO AND ALONG RIVERVIEW ROAD, INTO AND ALONG JOHN ROSS ROAD, INTO AND ALONG NYATHI ROAD TO MTUBATUBA TAXI RANK AND RETURN.</p> <p>RETURN TRIP.</p> <p>ROUTE: FROM MTUBATUBA TAXI RANK, INTO AND ALONG NYATHI ROAD, INTO AND ALONG JOHN ROSS ROAD, INTO AND ALONG RIVERVIEW ROAD, INTO AND ALONG BHOBZA ROAD, INTO AND ALONG N2, JOIN M4 AT BALLITO, PROCEED ALONG M4 TO DURBAN, RIGHT INTO ARGYLE ROAD, LEFT INTO UMGENI ROAD, RIGHT INTO LEOPOLD STREET, RIGHT INTO WARWICK AVENUE, RIGHT INTO ALICE STREET, LEFT INTO ALBERT STREET, UMGENI ROAD TO CRABBE STREET TAXI RANK</p>
12.16	<p>21004R22076110049752 - DURBAN TO NONGOMA FROM APPROVED TAXI RANK IN DURBAN TO APPROVED TAXI RANK IN NONGOMA .</p> <p>FORWARD TRIP.</p> <p>ROUTE: FROM CRABBE STREET TAXI RANK LEFT INTO OSBORNE STREET, INTO FIRST AVENUE / STAMFORDHILL ROAD INTO ARGYLE ROAD AND JOIN M4 PROCEED TO N2 AT BALLITO, INTO AND ALONG N2 TO R66, INTO AND ALONG R66 BY PASSING ESHOWE, INTO AND ALONG R34, TURN TO R66 TO NONGOMA BY PASSING ULUNDI TO NONGOMA TAXI RANK AND RETURN.</p> <p>RETURN TRIP.</p> <p>ROUTE: FROM NONGOMA TAXI RANK, TURN INTO R66 BY PASSING ULUNDI, INTO AND ALONG R34, INTO AND ALONG R66 BY PASSING ESHOWE, INTO AND ALONG N2, JOIN M4 AT BALLITO, PROCEED ALONG M4 TO DURBAN, RIGHT INTO ARGYLE ROAD, LEFT INTO UMGENI ROAD, RIGHT INTO LEOPOLD STREET, RIGHT INTO WARWICK AVENUE, RIGHT INTO ALICE STREET, LEFT INTO ALBERT STREET, UMGENI ROAD, TO CRABBE STREET TAXI RANK.</p>
12.17	<p>21004R2207BP10049733 - DURBAN TO DUNDEE</p> <p>FROM CRABBE STREET TAXI RANK, INTO OSBORNE STREET, INTO FIRST AVENUE JOIN EPSOME ROAD, UMGENI ROAD INTO LEOPOLD STREET JOIN N3 AND PROCEED ALONG N3 TO R103 AT COLENSO, ALONG R103, JOIN N11 PROCEED TO R692 TO DUNDEE INTO AND ALONG R68, INTO DUNDEE AND TURN TO VICTORIA STREET TAXI RANK IN DUNDEE AND RETURN.</p> <p>FROM VICTORIA STREET TAXI RANK INTO AND ALONG R68, INTO AND ALONG R692, INTO AND ALONG N11, INTO AND ALONG R103, JOIN N3 AT COLENSO, INTO AND ALONG N3 TO DURBAN, OLD DUTCH ROAD, ALICE STREET, LEFT INTO ALBERT STREET, UMGENI ROAD TO CRABBE STREET TAXI RANK.</p>
12.18	<p>21004R2207FP10049745 - DURBAN TO BABANANGO FROM APPROVED TAXI RANK IN DURBAN TO APPROVED TAXI RANK IN BABANANGO DIRECT AND RETURN.</p> <p>FROM CARTWRIGHT FLATS TAXI RANK INTO UMGENI ROAD TURN INTO ARGYLE ROAD AND JOIN M4 PROCEED TO N2 AT BALLITO, INTO AND ALONG THE N2 TO R66, INTO AND ALONG R66, LEFT INTO AND ALONG R68 TO TAXI RANK AT BABANANGO AND RETURN.</p> <p>RETURN TRIP</p> <p>FROM BABANANGO TAXI RANK INTO AND ALONG R68, INTO AND ALONG R66, INTO N2, JOIN M4 AT BALLITO; PROCEED ALONG M4 TO DURBAN, RIGHT INTO ARGYLE ROAD, LEFT INTO UMGENI ROAD, RIGHT INTO LEOPOLD STREET, RIGHT INTO WARWICK AVENUE, RIGHT INTO ALICE STREET, LEFT INTO ALBERT STREET, TO CARTWRIGHT FLATS TAXI RANK.</p>
12.19	<p>21004R2207J510049756 - DURBAN TO VRYHEID FROM APPROVED TAXI RANK IN DURBAN TO APPROVED TAXI RANK IN VRYHEID DIRECT AND RETURN FORWARD TRIP.</p> <p>ROUTE: FROM CRABBE STREET TAXI RANK LEFT INTO OSBORNE STREET, INTO FIRST AVENUE, STAMFORDHILL ROAD JOIN M4 PROCEED TO N2 AT BALLITO INTO AND ALONG N2, TO R66 VIA GINGINDLOVU INTO AND ALONG R34 VIA MELMOTH AND CONTINUE TO VRYHEID EAST ON R34 JOIN STRETCH STREET AND TURN AT BOCRET STREET TO VRYHEID TAXI RANK AND RETURN.</p> <p>RETURN TRIP.</p> <p>ROUTE: FROM VRYHEID TAXI RANK INTO BOCRET STREET, INTO STRETCH STREET, INTO R34 WEST, INTO AND ALONG R34 VIA MELMOTH, INTO AND ALONG R66 VIA GINGINDLOVU, INTO AND ALONG N2, JOIN M4 AT BALLITO, PROCEED ALONG M4 TO DURBAN, RIGHT INTO ARGYLE ROAD, LEFT INTO UMGENI ROAD, RIGHT INTO LEOPOLD STREET, RIGHT INTO WARWICK AVENUE, RIGHT INTO ALICE STREET, LEFT INTO ALBERT STREET, UMGENI ROAD TO CRABBE STREET TAXI RANK.</p> <p>NB: RETURN JOURNEY THE RETURN TRIP IS THE FORWARD TRIP IN REVERSE SAVE AND EXCEPT WHERE ONE WAY STREETS IN CITY AREAS DO NOT ALLOW THIS WHEREUPON THE ROUTE SHALL BE AS CLOSE AS POSSIBLE TO THAT OF THE FORWARD TRIP AND AS PRESCRIBED BY THE RELEVANT LOCAL AUTHORITY.</p>
12.20	<p>21004R2207TM10049736 - DURBAN TO HLUHLUWE</p> <p>FROM CRABBE STREET TAXI RANK, INTO OSBORNE STREET, INTO FIRST AVENUE / STAMFORDHILL ROAD INTO ARGYLE ROAD JOIN M4 PROCEED TO N2 AT BALLITO, INTO AND ALONG N2 TO R22 AT HLUHLUWE INTO MAIN ROAD HLUHLUWE, INTO HLUHLUWE TAXI RANK AND RETURN.</p> <p>RETURN</p> <p>FROM HLUHLUWE TAXI RANK, INTO MAIN ROAD, INTO AND ALONG R22, INTO AND ALONG N2, JOIN M4 AT BALLITO; PROCEED ALONG M4 TO DURBAN, RIGHT INTO ARGYLE ROAD, LEFT INTO UMGENI ROAD, RIGHT INTO LEOPOLD STREET, RIGHT INTO WARWICK AVENUE, RIGHT INTO ALICE STREET, LEFT INTO ALBERT STREET, INTO UMGENI ROAD TO CRABBE STREET TAXI RANK</p>
12.21	<p>21004R2207W310049734 - DURBAN TO RICHARDS BAY</p> <p>FROM CRABBE STREET TAXI RANK, INTO OSBORNE STREET, INTO FIRST AVENUE / STAMFORDHILL ROAD INTO ARGYLE ROAD JOIN M4 PROCEED TO N2 AT BALLITO, INTO AND ALONG N2 TO R34, INTO AND ALONG R34 (JOHN ROSS HIGHWAY), INTO AND ALONG BULLION ROAD, INTO KRUGER RAND ROAD TO RICHARDSBAY TAXI RANK AND RETURN.</p> <p>FROM RICHARDSBAY TAXI RANK, INTO KRUGER RAND ROAD, INTO AND ALONG BULLION ROAD, ALONG R34 (JOHN ROSS HIGHWAY), INTO AND ALONG N2, JOIN M4 AT BALLITO, PROCEED ALONG M4 TO DURBAN, RIGHT INTO ARGYLE ROAD, LEFT INTO UMGENI ROAD, RIGHT INTO LEOPOLD STREET, RIGHT INTO WARWICK AVENUE, RIGHT INTO ALICE STREET, LEFT INTO ALBERT STREET, INTO UMGENI ROAD INTO CRABBE STREET TAXI RANK.</p>



## transport

Department:  
Transport  
Province of KwaZulu-Natal

## GAZETTE

LGKZNG17-2023-JUL

REGION: ALL

12.22	<p>21004R2207XJ10049741 - DURBAN TO EMPANGENI FROM APPROVED TAXI RANK IN DURBAN TO APPROVED TAXI RANKS IN EMPANGENI DIRECT AND RETURN.</p> <p>FROM CRABBE STREET TAXI RANK, INTO OSBORNE STREET, INTO FIRST AVENUE / STAMFORDHILL ROAD INTO ARGYLE ROAD JOIN M4 PROCEED TO N2 AT BALLITO, INTO AND ALONG N2 TO R66, INTO AND ALONG R66 BY PASSING GINGINDLOVU, INTO ALONG R102 TO EMPANGENI, LEFT INTO AND ALONG JOHN ROSS HIGHWAY TO EMPANGENI "A" TAXI RANK AND RETURN.</p> <p>RETURN</p> <p>FROM EMPANGENI "A" TAXI RANK INTO AND ALONG JOHN ROSS HIGHWAY, RIGHT INTO R102, INTO AND ALONG R66 BY PASSING GINGINDLOVU, INTO AND ALONG N2, JOIN M4 AT BALLITO, PROCEED ALONG M4 TO DURBAN, RIGHT INTO ARGYLE ROAD, LEFT INTO UMGENI ROAD, RIGHT INTO LEOPOLD STREET, RIGHT INTO WARWICK AVENUE, RIGHT INTO ALICE STREET, LEFT INTO ALBERT STREET, INTO UMGENI ROAD TO CRABBE STREET TAXI RANK.</p> <p>FROM CRABBE STREET TAXI RANK, INTO OSBORNE STREET, INTO FIRST AVENUE / STAMFORDHILL ROAD INTO ARGYLE ROAD JOIN M4 PROCEED TO N2 AT BALLITO, INTO AND ALONG N2 TO R66, INTO AND ALONG R66 BY PASSING GINGINDLOVU INTO AND ALONG R102, INTO AND ALONG TANNER ROAD (EMPANGENI RAIL), TO "B" RANK EMPANGENI RAIL AND RETURN.</p> <p>RETURN</p> <p>FROM "B" RANK EMPANGENI RAIL INTO AND ALONG TANNER ROAD, INTO AND ALONG R102, INTO AND ALONG R66 BY PASSING GINGINDLOVU, INTO N2, JOIN M4 AT BALLITO, PROCEED ALONG M4 TO DURBAN, RIGHT INTO ARGYLE ROAD, INTO UMGENI ROAD, RIGHT INTO LEOPOLD STREET, RIGHT INTO WARWICK AVENUE, RIGHT INTO ALICE STREET, LEFT INTO ALBERT STREET, INTO UMGENI ROAD TO CRABBE STREET TAXI RANK.</p>
12.23	<p>21004R7100MF10049760 - DURBAN TO WELKOM.</p> <p>ROUTE: FROM CARTWRIGHT FLATS TAXI RANK INTO AND ALONG UMGENI ROAD, RIGHT INTO AND ALONG LEOPOLD STREET INTO AND ALONG N3 TO HARRISMITH, INTO AND ALONG N5 VIA BETHLEHEM, SENEKAL, INTO AND ALONG R70 VIA VENTERSBERG, INTO AND ALONG R73 VIA VIRGINIA INTO AND ALONG POWER ROAD TO CONSTANTIA / MOTHUSI ROAD TO TAXI RANK IN WELKOM AND RETURN.</p> <p>RETURN TRIP.</p> <p>ROUTE: FROM WELKOM TAXI RANK INTO CONSTANTIA / MOTHUSI ROAD, INTO AND ALONG POWER ROAD, INTO AND ALONG R73 VIA VIRGINIA, INTO AND ALONG R70 VIA VENTERSBERG, INTO AND ALONG N5 VIA SENEKAL AND BETHLEHEM, INTO HARRISMITH, INTO AND ALONG N3 TO DURBAN, INTO OLD DUTCH ROAD, ALICE STREET, LEFT INTO ALBERT STREET, INTO CARTWRIGHT FLATS TAXI RANK.</p> <p>ALTERNATIVELY: VIA PINETOWN ON RETURN TRIPS TO DURBAN (DROP PASSENGERS ONLY).</p> <p>FROM WELKOM... TO N3 INTO AND ALONG M13 TO PINETOWN INTO AND ALONG OLD MAIN ROAD RIGHT INTO CROMPTON STREET TO M13, JOIN N3 AT PARADISE VALLEY INTO AND ALONG N3 TO DURBAN INTO OLD DUTCH ROAD, ALICE STREET TO CARTWRIGHT FLATS TAXI RANK.</p> <p>NO PASSENGERS TO BE PICKED UP IN PINETOWN.</p> <p>NB: RETURN JOURNEY THE RETURN TRIP IS THE FORWARD TRIP IN REVERSE SAVE AND EXCEPT WHERE ONE WAY STREETS IN CITY AREAS DO NOT ALLOW THIS WHEN EUPON THE ROUTE SHALL BE AS CLOSE AS POSSIBLE TO THAT OF THE FORWARD TRIP AND AS PRESCRIBED BY THE RELEVANT LOCAL AUTHORITY.</p>
12.24	<p>21004R7203CE10049759 - DURBAN TO QWA QWA FROM APPROVED TAXI RANK IN DURBAN TO APPROVED TAXI RANK IN QWAQWA DIRECT AND RETURN FORWARD TRIP.</p> <p>ROUTE: FROM CARTWRIGHT FLATS TAXI RANK INTO AND ALONG UMGENI ROAD, INTO AND ALONG LEOPOLD STREET, INTO AND ALONG N3 TO HARRISMITH ALONG R712, INTO AND ALONG R57 TO PHUTHADITJABA INTO AND ALONG MAMPOI STREET TO QWAQWA TAXI RANK AND RETURN.</p> <p>ALTERNATIVELY ... INTO AND ALONG N3 TO R74, INTO AND ALONG R74, TO R712, INTO AND ALONG R712, INTO AND ALONG R57 TO PHUTHADITJABA, MAMPOI STREET TO QWAQWA TAXI RANK AND RETURN.</p> <p>RETURN TRIP.</p> <p>ROUTE: FROM QWAQWA TAXI RANK INTO AND ALONG MAMPOI STREET, INTO AND ALONG R57, INTO AND ALONG R712 TO HARRISMITH, INTO AND ALONG N3 TO DURBAN, INTO OLD DUTCH ROAD, ALICE STREET, LEFT INTO ALBERT STREET, INTO CARTWRIGHT FLATS TAXI RANK.</p> <p>ALTERNATIVELY: VIA PINETOWN ON RETURN TRIPS TO DURBAN (DROP PASSENGERS ONLY).</p> <p>FROM: QWAQWA TAXI RANK... TO N3 INTO AND ALONG M13 TO PINETOWN INTO AND ALONG OLD MAIN ROAD RIGHT INTO CROMPTON STREET TO M13, JOIN N3 AT PARADISE VALLEY INTO AND ALONG N3 TO DURBAN INTO OLD DUTCH ROAD, ALICE STREET LEFT INTO ALBERT STREET TO CARTWRIGHT FLATS TAXI RANK.</p> <p>NO PASSENGERS TO BE PICKED UP IN PINETOWN.</p>
12.25	<p>2206LS2206YW10049731 - DURBAN TO MAHLABATHINI FROM CRABBE STREET TAXI RANK, INTO OSBORNE STREET, INTO FIRST AVENUE / STAMFORDHILL ROAD INTO ARGYLE ROAD AND JOIN M4 PROCEED TO N2 AT BALLITO, INTO AND ALONG N2 TO R66, INTO AND ALONG R66 BY PASSING ESHOWE, INTO AND ALONG R34, RIGHT INTO AND ALONG R66 TO ULUNDI, INTO PRINCESS MAGOGO STREET TO ULUNDI TAXI RANK AND RETURN.</p> <p>FROM ULUNDI TAXI RANK INTO PRINCESS MAGOGO STREET, INTO AND ALONG R66, INTO AND ALONG R34, INTO AND ALONG R66 BY PASSING ESHOWE, INTO AND ALONG N2, JOIN M4 AT BALLITO, PROCEED ALONG M4 TO DURBAN, RIGHT INTO ARGYLE ROAD, LEFT INTO UMGENI ROAD, RIGHT INTO LEOPOLD STREET, RIGHT INTO WARWICK AVENUE, RIGHT INTO ALICE STREET, LEFT INTO ALBERT STREET, INTO UMGENI ROAD TO CRABBE STREET TAXI RANK.</p>
12.26	<p>2206LS22071P10053699 - DURBAN TO GINGINDLOVU</p> <p>FROM APPROVED TAXI RANK IN DURBAN TO APPROVED TAXI RANK IN GINGINDLOVU DIRECT AND RETURN.</p> <p>ROUTE: FROM CRABBE STREET TAXI RANK, INTO OSBORNE STREET, INTO FIRST AVENUE/STAMFORDHILL ROAD INTO ARGYLE ROAD JOIN M4 PROCEED TO N2 AT BALLITO, PROCEED ALONG THE N2 TO R258, INTO AND ALONG R258, INTO AND ALONG ROAD R102 TO MAIN STREET, GINGINDLOVU, CONTINUE ALONG MAIN STREET TO GINGINDLOVU TAXI RANK AND RETURN.</p> <p>RETURN TRIP.</p> <p>ROUTE: FROM GINGINDLOVU TAXI RANK INTO MAIN STREET, INTO AND ALONG R258, INTO N2, JOIN M4 AT BALLITO; PROCEED ALONG M4 TO DURBAN, RIGHT INTO ARGYLE ROAD, LEFT INTO UMGENI ROAD, RIGHT INTO LEOPOLD STREET, RIGHT INTO WARWICK AVENUE, RIGHT INTO ALICE STREET, LEFT INTO ALBERT STREET, INTO UMGENI ROAD TO CRABBE STREET TAXI RANK.</p>



## transport

Department:  
Transport  
Province of KwaZulu-Natal

## GAZETTE

LGKZNG17-2023-JUL

REGION: ALL

12.27	<p>2206LS22071T10049748 - DURBAN TO ESHOWE FROM APPROVED TAXI RANK IN DURBAN TO APPROVED TAXI RANK IN ESHOWE DIRECT AND RETURN.</p> <p>FROM CRABBE STREET TAXI RANK, LEFT INTO OSBORNE STREET INTO FIRST AVENUE / STAMFORDHILL ROAD INTO ARGYLE ROAD JOIN M4 PROCEED TO N2 AT BALLITO, CONTINUE ALONG N2 TO R66, INTO AND ALONG R66, TO ESHOWE, INTO AND ALONG JOHN ROSS HIGHWAY, INTO OSBORNE ROAD TO ESHOWE TAXI RANK AND RETURN.</p> <p>RETURN</p> <p>FROM ESHOWE TAXI RANK INTO OSBORNE ROAD, INTO AND ALONG JOHN ROSS HIGHWAY, INTO AND ALONG R66, INTO AND ALONG N2, JOIN M4 AT BALLITO, PROCEED ALONG M4 TO DURBAN, RIGHT INTO ARGYLE ROAD, LEFT INTO UMGENI ROAD, RIGHT INTO LEOPOLD STREET, RIGHT INTO WARWICK AVENUE, RIGHT INTO ALICE STREET, LEFT INTO ALBERT STREET, UMGENI ROAD TO CRABBE STREET TAXI RANK.</p>
12.28	<p>KZPRERC2728038 - DURBAN TO STANDERTON.</p> <p>FROM OSBORNE ROAD TAXI RANK, LEFT TO FIRST AVENUE, BECOMES EPSOM ROAD, WHICH BECOMES INGUCE, RIGHT DAVID WEBSTER (LEOPOLD STREET), INTO N3, PASS MOOI RIVER OFF RAMP AND TURN RIGHT TO R103, PASS COLENZO, PASS ROOSBOM OFF RAMP AND TURN RIGHT TO N11, INTO LVELL STREET, LVELL STREET BECOMES N11, PASS NEWCASTLE, LEFT TO ADELADE TAMBO STREET, PASS VOLKSRUST, RIGHT TO GOVAN MBEKI DRIVE, INTO R23 PASS PERDEKOP, R23 BECOMES R546, RIGHT TO VRY STREET, RIGHT TO BURGER STREET INTO BURGER STREET INTO BURGER STREET INTO BURGER STREET TAXI RANK.</p> <p>RETURN ROUTE.</p> <p>FROM STANDERTON TAXI RANK IN BURGER STREET, INTO MONANI MASIYELA STREET, LEFT TO VRY STREET, LEFT TO R23, RIGHT TO ADELADE TAMBO STREET, LEFT TO N11 OFF RAMP AND TURN LEFT TO R103, PASS ROOSBOM AND COLENZO OFF RAMP AND LEFT TO N3, PASS ALL PLACES MENTIONED BEFORE ON N3, LEFT TO OLD DUTCH ROAD, INTO JOHANNES NKOSI (ALICE STREET), LEFT TO INGUCE (ALBERT STREET), INTO UMGENI ROAD, LEFT TO CRABBE STREET TAXI RANK.</p>
12.29	<p>KZPRERC2728283 - DURBAN TO WITBANK.</p> <p>FROM OSBORNE ROAD TAXI RANK, LEFT TO FIRST AVENUE, BECOMES EPSOM ROAD, WHICH BECOMES INGUCE, RIGHT DAVID WEBSTER (LEOPOLD STREET), INTO N3, PASS MOOI RIVER OFF RAMP AND TURN RIGHT TO R103, PASS COLENZO, PASS ROOSBOM OFF RAMP AND TURN RIGHT TO N11, INTO LVELL STREET, LVELL STREET BECOMING N11, PASS LADYSMITH, PASS NEWCASTLE, PASS CHARLESTOWN, PASS VOLKSRUST, PASS AMERSFORT, PASS ERMELO, PASS HENDRINA, LEFT TO R38, RIGHT TO R542, RIGHT TO R544, RIGHT TO BEAUTY AVENUE, TO DUVAN TAXI RANK IN WITBANK.</p> <p>RETURN ROUTE.</p> <p>FROM DUVAN TAXI RANK IN WITBANK, LEFT TO BEAUTY STREET, LEFT TO R544, RIGHT TO M35, LEFT TO N17, RIGHT TO M35, INTO N11 OFF RAMP AND LEFT TO R103, PASS ROOSBOM AND COLENZO OFF RAMP AND LEFT TO N3, LEFT TO OLD DUTCH ROAD, INTO JOHANNES NKOSI (ALICE STREET), LEFT TO INGUCE (ALBERT STREET), INTO UMGENI ROAD, LEFT TO CRABBE STREET TAXI RANK.</p>
12.30	<p>KZPRERC2728577 - DURBAN TO VEREENIGING</p> <p>FROM OSBORNE ROAD TAXI RANK, LEFT TO FIRST AVENUE, BECOMES EPSOM ROAD, WHICH BECOMES INGUCE, RIGHT DAVID WEBSTER (LEOPOLD STREET), INTO N3, PASS PIETERMARITZBURG, PASS MOOI RIVER, PASS HARRISMITH, PASS WARDEN, LEFT TO R54, LEFT TO R42, RIGHT TO GENERAL HERTZOG STREET, LEFT TO UNION STREET, TO VEREENIGING TAXI RANK (RS022) AND RETURN ON THE SAME ROUTE.</p> <p>RETURN ROUTE</p> <p>FROM VEREENIGING TAXI RANK (RS022), RIGHT TO GENERAL HERTZOG, RIGHT R54, TO N3, PASS ALL ABOVE MENTIONED PLACES THAT ARE ON THE N3 AND THEN LEFT TO OLD DUTCH ROAD, INTO JOHANNES NKOSI (ALICE STREET), LEFT TO INGUCE (ALBERT STREET), INTO UMGENI ROAD, LEFT TO CRABBE STREET TAXI RANK.</p>



## transport

Department:  
Transport  
Province of KwaZulu-Natal

## GAZETTE

LGKZNG17-2023-JUL

REGION: ALL

1)	<b>Application Number:</b> APP0158890	2)	<b>Gazette Number:</b> LGKZNG17-2023-JUL
3)	<b>Applicant:</b> M NALA <b>ID NO.</b> 5702165357084 <b>Association:</b> DURBAN LONG DISTANCE TAXI ASSOCIATION	4)	<b>Applicant Address:</b> 273 UMGENI CENTER 32 UMGENI ROAD DURBAN  4001
5)	<b>Existing Licence Holder:</b> NOT APPLICABLE <b>ID NO.</b> NOT APPLICABLE	6)	<b>Existing Licence Holder Address:</b> NOT APPLICABLE
7)	<b>Type of application:</b> NEW OPERATING LICENCE	8)	<b>Operating Licence Number:</b> NOTAVAILABLE
9)	<b>Vehicle Type:</b> MINIBUS	10)	1 X 15 (SEATED) + 0 (STANDING)
11)	<b>Region:</b> DURBAN CENTRAL		
12.1	<p>21004R11008Z10049758 - DURBAN TO JOHANNESBURG FROM APPROVED TAXI RANK IN DURBAN TO WANDERERS STREET, JOHANNESBURG TO PARK CITY TAXI RANK NO. 2 DIRECT AND RETURN.</p> <p>ROUTE: FROM CRABBE STREET / OSBORNE STREET TAXI RANK INTO FIRST AVENUE, EPSOME ROAD, UMGENI ROAD, LEOPOLD STREET, INTO AND ALONG N3 BY PASSING PIETERMARTITZBURG, HARRISMITH TO M2 WEST JOHANNESBURG, INTO AND ALONG HARROW ROAD, ANDERSON STREET, TROY STREET, PLAIN STREET, WANDERERS STREET, TO WANDERERS STREET TAXI RANK JOHANNESBURG AND RETURN.</p> <p>RETURN TRIP.</p> <p>ROUTE: FROM WANDERERS STREET TAXI RANK INTO PLAIN STREET, TROY STREET, ANDERSON STREET, INTO AND ALONG HARROW ROAD, INTO AND ALONG M2 EAST, INTO AND ALONG N3 PASSING HARRISMITH, AND PIETERMARTITZBURG TO DURBAN, INTO OLD DUTCH ROAD, ALICE STREET, LEFT INTO ALBERT STREET, UMGENI ROAD INTO CRABBE STREET / OSBORNE STREET TAXI RANK.</p>		
12.2	<p>21004R21004R00049732 - DURBAN TO KRANSKOP FROM CARTWRIGHT FLATS TAXI RANK, INTO UMGENI ROAD TURN INTO ARGYLE ROAD AND JOIN M4 PROCEED TO N2 AT BALLITO, PROCEED ALONG N2 INTO AND ALONG R74 BY PASSING STANGER TO KRANSKOP, RIGHT INTO MAIN ROAD KRANSKOP TO KRANSKOP TAXI RANK AND RETURN.</p> <p>FROM KRANSKOP TAXI RANK, INTO MAIN ROAD, INTO AND ALONG R74 BY PASSING STANGER, INTO AND ALONG N2, JOIN M4 AT BALLITO, PROCEED ALONG M4 TO DURBAN, RIGHT INTO ARGYLE ROAD, LEFT INTO UMGENI ROAD, RIGHT INTO LEOPOLD STREET, RIGHT INTO WARWICK AVENUE, RIGHT INTO ALICE STREET, LEFT INTO ALBERT STREET TO CARTWRIGHT FLATS TAXI RANK.</p>		
12.3	<p>21004R21004R00049746 - DURBAN TO MANGUZA FROM APPROVED TAXI RANKS IN DURBAN TO APPROVED TAXI RANKS IN MANGUZA DIRECT AND RETURN.</p> <p>FROM CARTWRIGHT FLATS TAXI RANK INTO UMGENI ROAD TURN INTO ARGYLE ROAD AND JOIN M4 PROCEED TO N2 AT BALLITO, INTO AND ALONG N2, INTO AND ALONG R38, INTO AND ALONG R38 BY PASSING JOZINI INTO AND ALONG R22 TO KWANGWANASE, INTO MAIN ROAD KWANGWANASE TO KWANGWANASE TAXI RANK AND RETURN.</p> <p>RETURN</p> <p>FROM KWANGWANASE TAXI RANK INTO MAIN ROAD, INTO AND ALONG R22, INTO AND ALONG R38 PASSING JOZINI, INTO AND ALONG N2, JOIN M4 AT BALLITO, PROCEED ALONG M4 TO DURBAN, RIGHT INTO ARGYLE STREET, LEFT INTO UMGENI ROAD, RIGHT INTO LEOPOLD STREET, RIGHT INTO WARWICK AVENUE, RIGHT INTO ALICE STREET, LEFT INTO ALBERT STREET, TO CARTWRIGHT FLATS TAXI RANK.</p>		
12.4	<p>21004R21004R00049751 - DURBAN TO PONGOLA APPROVED TAXI RANKS IN DURBAN TO APPROVED TAXI RANKS IN PONGOLA DIRECT AND RETURN.</p> <p>FROM CARTWRIGHT FLATS TAXI RANK, INTO UMGENI ROAD, INTO ARGYLE ROAD JOIN M4 PROCEED TO N2 AT BALLITO, INTO AND ALONG N2 TO PONGOLA, TURNING INTO PONGOLA TAXI RANK AND RETURN.</p> <p>RETURN</p> <p>FROM PONGOLA TAXI RANK, INTO AND ALONG N2, JOIN M4 AT BALLITO, PROCEED ALONG M4 TO DURBAN, RIGHT INTO ARGYLE ROAD, LEFT INTO UMGENI ROAD, RIGHT INTO LEOPOLD STREET, RIGHT INTO WARWICK AVENUE, RIGHT INTO ALICE STREET LEFT INTO ALBERT STREET, INTO CARTWRIGHT FLATS TAXI RANK.</p>		
12.5	<p>21004R21004R00049757 - DURBAN TO FICKSBURG FROM APPROVED TAXI RANK IN DURBAN TO APPROVED TAXI RANK IN FICKSBURG DIRECT AND RETURN FORWARD TRIP</p> <p>ROUTE: FROM CARTWRIGHT FLATS TAXI RANK INTO AND ALONG UMGENI ROAD RIGHT INTO AND ALONG LEOPOLD STREET INTO AND ALONG N3 TO HARRISMITH INTO AND ALONG R712, INTO AND ALONG R711 VIA FOURIESBERG, INTO AND ALONG R26 TO FICKSBURG, INTO MC CABE STREET, INTO AND ALONG TOORN STREET TO TAXI RANK IN FICKSBURG AND RETURN.</p> <p>RETURN TRIP.</p> <p>ROUTE: FROM FICKSBURG TAXI RANK INTO AND ALONG TOORN STREET, INTO MCCABE STREET INTO AND ALONG R26, INTO AND ALONG R711 VIA FICKSBURG, INTO AND ALONG R712 TO HARRISMITH INTO AND ALONG N3 TO DURBAN, INTO OLD DUTCH ROAD, ALICE STREET, LEFT INTO ALBERT STREET, INTO CARTWRIGHT FLATS TAXI RANK.</p> <p>ALTERNATIVELY: VIA PINETOWN ON RETURN TRIPS TO DURBAN (DROP PASSENGERS ONLY): FROM FICKSBURG TAXI RANK... TO N3 INTO AND ALONG M13 TO PINETOWN INTO AND ALONG OLD MAIN ROAD RIGHT INTO CROMPTON STREET TO M13, JOIN N3 AT PARADISE VALLEY INTO AND ALONG N3 TO DURBAN, INTO OLD DUTCH ROAD, ALICE STREET LEFT INTO ALBERT STREET TO CARTWRIGHT FLATS TAXI RANK. NO PASSENGERS TO BE PICKED UP IN PINETOWN.</p>		
12.6	<p>21004R21004R00049761 - CHARTER SERVICE: DURBAN TO POINTS WITHIN THE PROVINCE OF KZN ONLY. NO PICKING UP OR SETTING DOWN OF PASSENGERS EN ROUTE.</p>		



## transport

Department:  
Transport  
Province of KwaZulu-Natal

## GAZETTE

LGKZNG17-2023-JUL

REGION: ALL

12.7	<p>21004R21007X10049753 - DURBAN TO HLABISA FROM CRABBE STREET TAXI RANK LEFT INTO OSBORNE STREET, INTO FIRST AVENUE / STAMFORDHILL ROAD INTO ARGYLE ROAD JOIN M4 PROCEED TO N2 AT BALLITO, INTO AND ALONG N2 TO R618 AT MTUBATUBA, INTO AND ALONG R618 TO TAXI RANK AT HLABISA AND RETURN.</p> <p>FROM HLABISA TAXI RANK INTO AND ALONG R618, INTO AND ALONG N2, JOIN M4 AT BALLITO, PROCEED ALONG M4 TO DURBAN, RIGHT INTO ARGYLE ROAD, LEFT INTO UMGENI ROAD, RIGHT INTO LEOPOLD STREET, RIGHT INTO WARWICK AVENUE, RIGHT INTO ALICE STREET, LEFT INTO ALBERT STREET, UMGENI ROAD TO CRABBE STREET TAXI RANK.</p>
12.8	<p>21004R2100BF10049739 - DURBAN TO LADYSMITH/ EMNAMBITHI</p> <p>FROM CRABBE STREET TAXI RANK, INTO OSBORNE STREET INTO FIRST AVENUE, JOIN EPSOME ROAD, UMGENI ROAD INTO LEOPOLD STREET, JOIN N3 AND PROCEED ALONG N3, FROM N3 ONTO R103 AT COLENZO JOIN N11 INTO LADYSMITH AND TURN AT QUEEN STREET TO LADYSMITH TAXI RANK AND RETURN.</p> <p>RETURN FROM LADYSMITH TAXI RANK INTO QUEEN STREET, INTO N11, INTO AND ALONG R103, JOIN N3 AT COLENZO, INTO AND ALONG N3 TO DURBAN, INTO OLD DUTCH ROAD, ALICE STREET, LEFT INTO ALBERT STREET, UMGENI ROAD TO CRABBE STREET TAXI RANK.</p>
12.9	<p>21004R2100CQ10049742 - DURBAN TO MANDINI FROM APPROVED TAXI RANK IN DURBAN TO APPROVED TAXI RANK IN MANDINI DIRECT AND RETURN FORWARD TRIP.</p> <p>ROUTE: FROM CARTWRIGHT FLATS TAXI RANK INTO UMGENI ROAD TURN INTO ARGYLE ROAD AND JOIN M4 PROCEED TO N2 AT BALLITO, INTO AND ALONG N2 UNTIL R245, INTO AND ALONG R245 VIA DARNALL TO R102, INTO AND ALONG R102 TO R258 INTO MANDINI, INTO AND ALONG MAIN ROAD MANDINI TO AMATIKULU RANKING AT THE MANDINI TAXI RANK AND RETURN.</p> <p>RETURN TRIP.</p> <p>ROUTE: FROM MANDINI TAXI RANK INTO AND ALONG MAIN ROAD FROM AMATIKULU, INTO R258, INTO AND ALONG R102 VIA DARNALL INTO AND ALONG R245, INTO N2, JOIN M4 AT BALLITO, PROCEED ALONG M4 TO DURBAN, RIGHT INTO ARGYLE ROAD, LEFT INTO UMGENI ROAD, RIGHT INTO LEOPOLD STREET, RIGHT INTO WARWICK AVENUE, RIGHT INTO ALICE STREET, LEFT INTO ALBERT STREET TO CARTWRIGHT FLATS TAXI RANK.</p>
12.10	<p>21004R2100F510049737 - DURBAN TO NEWCASTLE</p> <p>FROM CRABBE STREET TAXI RANK, INTO OSBORNE STREET, INTO FIRST AVENUE INTO EPSOME ROAD AND TURN INTO LEOPOLD STREET, INTO AND ALONG N3 AND PROCEED TO R103 AT COLENZO INTO AND ALONG R103, INTO AND ALONG N11 TO NEWCASTLE, TURN INTO ALLEN STREET, INTO KIRKLAND STREET, VOORTREKKER STREET TO NEWCASTLE TAXI RANK AND RETURN.</p> <p>RETURN FROM NEWCASTLE TAXI RANK INTO VOORTREKKER STREET, INTO KIRKLAND STREET, INTO ALLEN STREET, INTO AND ALONG N11, INTO AND ALONG R103, JOIN N3 AT COLENZO, INTO AND ALONG N3 TO DURBAN, INTO OLD DUTCH ROAD, ALICE STREET</p>
12.11	<p>21004R22027Q10049750 - DURBAN TO STANGER FROM APPROVED TAXI RANK IN DURBAN TO APPROVED TAXI RANK IN STANGER DIRECT AND RETURN FORWARD TRIP.</p> <p>ROUTE: FROM CARTWRIGHT FLATS TAXI RANK INTO UMGENI ROAD TURN INTO ARGYLE ROAD AND JOIN M4, INTO AND ALONG M4, INTO R214 VIA UMHLALI, JOIN R102 VIA SHAKASKRAAL TURN INTO CHIEF ALBERT LUTHULI STREET INTO BALCOMBE ROAD TO KWA DUKUZA/STANGER TAXI RANK AND RETURN.</p> <p>RETURN TRIP.</p> <p>ROUTE: FROM KWADUKUZA / STANGER TAXI RANK INTO BALCOMBE ROAD, INTO CHIEF ALBERT LUTHULI STREET, JOIN THE R102 VIA SHAKASKRAAL, INTO R214 VIA UMHLALI, INTO AND ALONG M4 TO DURBAN, INTO ARGYLE ROAD, LEFT INTO UMGENI ROAD, RIGHT INTO LEOPOLD STREET, RIGHT INTO WARWICK AVENUE, RIGHT INTO ALICE STREET LEFT INTO ALBERT STREET, INTO CARTWRIGHT FLATS TAXI RANK.</p>
12.12	<p>21004R2206LS00049749 - DURBAN TO MKUZE FROM APPROVED TAXI RANK IN DURBAN TO APPROVED TAXI RANK IN MKUZE DIRECT AND RETURN.</p> <p>FROM CARTWRIGHT FLATS TAXI RANK INTO UMGENI ROAD TURN INTO ARGYLE ROAD AND JOIN M4 PROCEED TO N2 AT BALLITO, INTO AND ALONG N2 RIGHT INTO MKUZE MAIN ROAD, INTO EAGLE AVENUE TO MKUZE TAXI RANK AND RETURN.</p> <p>RETURN FROM MKUZE TAXI RANK INTO EAGLE AVENUE, INTO MAIN ROAD, INTO AND ALONG N2, JOIN M4 AT BALLITO, PROCEED ALONG M4 TO DURBAN, RIGHT INTO ARGYLE ROAD, LEFT INTO UMGENI ROAD, RIGHT INTO LEOPOLD STREET, RIGHT INTO WARWICK AVENUE, RIGHT INTO ALICE STREET, LEFT INTO ALBERT STREET TO CARTWRIGHT FLATS TAXI RANK.</p>
12.13	<p>21004R2206Y410049743 - DURBAN TO MELMOTH FROM APPROVED TAXI RANKS IN DURBAN TO APPROVED TAXI RANK IN MELMOTH DIRECT AND RETURN.</p> <p>FROM CRABBE STREET TAXI RANK, LEFT INTO OSBORNE, INTO FIRST AVENUE / STAMFORDHILL ROAD INTO ARGYLE ROAD JOIN M4 PROCEED TO N2 AT BALLITO, INTO AND ALONG N2 TO R66, INTO AND ALONG R66 TO MELMOTH, INTO AND VICTORIA STREET TO MELMOTH TAXI RANK AND RETURN.</p> <p>RETURN FROM MELMOTH TAXI RANK INTO VICTORIA STREET, INTO AND ALONG R66, INTO AND ALONG N2, JOIN M4 AT BALLITO; PROCEED ALONG M4 TO DURBAN, RIGHT INTO ARGYLE ROAD, LEFT INTO UMGENI ROAD, RIGHT INTO LEOPOLD STREET, RIGHT IN TO WARWICK AVENUE, RIGHT INTO ALICE STREET, LEFT INTO ALBERT STREET, INTO UMGENI ROAD TO CRABBE STREET TAXI RANK.</p>
12.14	<p>21004R22071P10049740 - DURBAN TO GINGINDLOVU</p> <p>FROM APPROVED TAXI RANK IN DURBAN TO APPROVED TAXI RANK IN GINGINDLOVU DIRECT AND RETURN</p> <p>FORWARD TRIP ROUTE: FROM CRABBE STREET TAXI RANK, INTO OSBORNE STREET, INTO FIRST AVENUE / STAMFORDHILL ROAD INTO ARGYLE ROAD JOIN M4 PROCEED TO N2 AT BALLITO, PROCEED ALONG THE N2 TO R258, INTO AND ALONG R258, INTO AND ALONG ROAD R102 TO MAIN STREET, GINGINDLOVU, CONTINUE ALONG MAIN STREET TO GINGINDLOVU TAXI RANK AND RETURN.</p> <p>RETURN TRIP ROUTE: FROM GINGINDLOVU TAXI RANK INTO MAIN STREET, INTO AND ALONG R102, INTO AND ALONG R258, INTO N2, JOIN M4 AT BALLITO, PROCEED ALONG M4 TO DURBAN, RIGHT INTO ARGYLE ROAD, LEFT INTO UMGENI ROAD, RIGHT INTO LEOPOLD STREET, RIGHT INTO WARWICK AVENUE, RIGHT INTO ALICE STREET, LEFT INTO ALBERT STREET, INTO UMGENI ROAD TO CRABBE STREET TAXI RANK.</p>



## transport

Department:  
Transport  
Province of KwaZulu-Natal

## GAZETTE

LGKZNG17-2023-JUL

REGION: ALL

12.15	<p>21004R22074410049747 - DURBAN TO MTUBATUBA FROM APPROVED TAXI RANK IN DURBAN TO APPROVED TAXI RANK IN MTUBATUBA DIRECT AND RETURN FORWARD TRIP.</p> <p>ROUTE: FROM CRABBE STREET TAXI RANK, LEFT INTO OSBORNE STREET INTO FIRST AVENUE / STAMFORDHILL ROAD INTO ARGYLE ROAD JOIN M4 PROCEED TO N2 AT BALLITO, INTO AND ALONG N2 TO BHOBZA ROAD (MTUBATUBA) INTO AND ALONG BHOBZA ROAD, INTO AND ALONG RIVERVIEW ROAD, INTO AND ALONG JOHN ROSS ROAD, INTO AND ALONG NYATHI ROAD TO MTUBATUBA TAXI RANK AND RETURN.</p> <p>RETURN TRIP.</p> <p>ROUTE: FROM MTUBATUBA TAXI RANK, INTO AND ALONG NYATHI ROAD, INTO AND ALONG JOHN ROSS ROAD, INTO AND ALONG RIVERVIEW ROAD, INTO AND ALONG BHOBZA ROAD, INTO AND ALONG N2, JOIN M4 AT BALLITO, PROCEED ALONG M4 TO DURBAN, RIGHT INTO ARGYLE ROAD, LEFT INTO UMGENI ROAD, RIGHT INTO LEOPOLD STREET, RIGHT INTO WARWICK AVENUE, RIGHT INTO ALICE STREET, LEFT INTO ALBERT STREET, UMGENI ROAD TO CRABBE STREET TAXI RANK</p>
12.16	<p>21004R22076110049752 - DURBAN TO NONGOMA FROM APPROVED TAXI RANK IN DURBAN TO APPROVED TAXI RANK IN NONGOMA .</p> <p>FORWARD TRIP.</p> <p>ROUTE: FROM CRABBE STREET TAXI RANK LEFT INTO OSBORNE STREET, INTO FIRST AVENUE / STAMFORDHILL ROAD INTO ARGYLE ROAD AND JOIN M4 PROCEED TO N2 AT BALLITO, INTO AND ALONG N2 TO R66, INTO AND ALONG R66 BY PASSING ESHOWE, INTO AND ALONG R34, TURN TO R66 TO NONGOMA BY PASSING ULUNDI TO NONGOMA TAXI RANK AND RETURN.</p> <p>RETURN TRIP.</p> <p>ROUTE: FROM NONGOMA TAXI RANK, TURN INTO R66 BY PASSING ULUNDI, INTO AND ALONG R34, INTO AND ALONG R66 BY PASSING ESHOWE, INTO AND ALONG N2, JOIN M4 AT BALLITO, PROCEED ALONG M4 TO DURBAN, RIGHT INTO ARGYLE ROAD, LEFT INTO UMGENI ROAD, RIGHT INTO LEOPOLD STREET, RIGHT INTO WARWICK AVENUE, RIGHT INTO ALICE STREET, LEFT INTO ALBERT STREET, UMGENI ROAD, TO CRABBE STREET TAXI RANK.</p>
12.17	<p>21004R2207BP10049733 - DURBAN TO DUNDEE</p> <p>FROM CRABBE STREET TAXI RANK, INTO OSBORNE STREET, INTO FIRST AVENUE JOIN EPSOME ROAD, UMGENI ROAD INTO LEOPOLD STREET JOIN N3 AND PROCEED ALONG N3 TO R103 AT COLENSO, ALONG R103, JOIN N11 PROCEED TO R692 TO DUNDEE INTO AND ALONG R68, INTO DUNDEE AND TURN TO VICTORIA STREET TAXI RANK IN DUNDEE AND RETURN.</p> <p>FROM VICTORIA STREET TAXI RANK INTO AND ALONG R68, INTO AND ALONG R692, INTO AND ALONG N11, INTO AND ALONG R103, JOIN N3 AT COLENSO, INTO AND ALONG N3 TO DURBAN, OLD DUTCH ROAD, ALICE STREET, LEFT INTO ALBERT STREET, UMGENI ROAD TO CRABBE STREET TAXI RANK.</p>
12.18	<p>21004R2207FP10049745 - DURBAN TO BABANANGO FROM APPROVED TAXI RANK IN DURBAN TO APPROVED TAXI RANK IN BABANANGO DIRECT AND RETURN.</p> <p>FROM CARTWRIGHT FLATS TAXI RANK INTO UMGENI ROAD TURN INTO ARGYLE ROAD AND JOIN M4 PROCEED TO N2 AT BALLITO, INTO AND ALONG THE N2 TO R66, INTO AND ALONG R66, LEFT INTO AND ALONG R68 TO TAXI RANK AT BABANANGO AND RETURN.</p> <p>RETURN TRIP</p> <p>FROM BABANANGO TAXI RANK INTO AND ALONG R68, INTO AND ALONG R66, INTO N2, JOIN M4 AT BALLITO; PROCEED ALONG M4 TO DURBAN, RIGHT INTO ARGYLE ROAD, LEFT INTO UMGENI ROAD, RIGHT INTO LEOPOLD STREET, RIGHT INTO WARWICK AVENUE, RIGHT INTO ALICE STREET, LEFT INTO ALBERT STREET, TO CARTWRIGHT FLATS TAXI RANK.</p>
12.19	<p>21004R2207J510049756 - DURBAN TO VRYHEID FROM APPROVED TAXI RANK IN DURBAN TO APPROVED TAXI RANK IN VRYHEID DIRECT AND RETURN FORWARD TRIP.</p> <p>ROUTE: FROM CRABBE STREET TAXI RANK LEFT INTO OSBORNE STREET, INTO FIRST AVENUE, STAMFORDHILL ROAD JOIN M4 PROCEED TO N2 AT BALLITO INTO AND ALONG N2, TO R66 VIA GINGINDLOVU INTO AND ALONG R34 VIA MELMOTH AND CONTINUE TO VRYHEID EAST ON R34 JOIN STRETCH STREET AND TURN AT BOCRET STREET TO VRYHEID TAXI RANK AND RETURN.</p> <p>RETURN TRIP.</p> <p>ROUTE: FROM VRYHEID TAXI RANK INTO BOCRET STREET, INTO STRETCH STREET, INTO R34 WEST, INTO AND ALONG R34 VIA MELMOTH, INTO AND ALONG R66 VIA GINGINDLOVU, INTO AND ALONG N2, JOIN M4 AT BALLITO, PROCEED ALONG M4 TO DURBAN, RIGHT INTO ARGYLE ROAD, LEFT INTO UMGENI ROAD, RIGHT INTO LEOPOLD STREET, RIGHT INTO WARWICK AVENUE, RIGHT INTO ALICE STREET, LEFT INTO ALBERT STREET, UMGENI ROAD TO CRABBE STREET TAXI RANK.</p> <p>NB: RETURN JOURNEY THE RETURN TRIP IS THE FORWARD TRIP IN REVERSE SAVE AND EXCEPT WHERE ONE WAY STREETS IN CITY AREAS DO NOT ALLOW THIS WHEREUPON THE ROUTE SHALL BE AS CLOSE AS POSSIBLE TO THAT OF THE FORWARD TRIP AND AS PRESCRIBED BY THE RELEVANT LOCAL AUTHORITY.</p>
12.20	<p>21004R2207TM10049736 - DURBAN TO HLUHLUWE</p> <p>FROM CRABBE STREET TAXI RANK, INTO OSBORNE STREET, INTO FIRST AVENUE / STAMFORDHILL ROAD INTO ARGYLE ROAD JOIN M4 PROCEED TO N2 AT BALLITO, INTO AND ALONG N2 TO R22 AT HLUHLUWE INTO MAIN ROAD HLUHLUWE, INTO HLUHLUWE TAXI RANK AND RETURN.</p> <p>RETURN</p> <p>FROM HLUHLUWE TAXI RANK, INTO MAIN ROAD, INTO AND ALONG R22, INTO AND ALONG N2, JOIN M4 AT BALLITO; PROCEED ALONG M4 TO DURBAN, RIGHT INTO ARGYLE ROAD, LEFT INTO UMGENI ROAD, RIGHT INTO LEOPOLD STREET, RIGHT INTO WARWICK AVENUE, RIGHT INTO ALICE STREET, LEFT INTO ALBERT STREET, INTO UMGENI ROAD TO CRABBE STREET TAXI RANK</p>
12.21	<p>21004R2207W310049734 - DURBAN TO RICHARDS BAY</p> <p>FROM CRABBE STREET TAXI RANK, INTO OSBORNE STREET, INTO FIRST AVENUE / STAMFORDHILL ROAD INTO ARGYLE ROAD JOIN M4 PROCEED TO N2 AT BALLITO, INTO AND ALONG N2 TO R34, INTO AND ALONG R34 (JOHN ROSS HIGHWAY), INTO AND ALONG BULLION ROAD, INTO KRUGER RAND ROAD TO RICHARDSBAY TAXI RANK AND RETURN.</p> <p>FROM RICHARDSBAY TAXI RANK, INTO KRUGER RAND ROAD, INTO AND ALONG BULLION ROAD, ALONG R34 (JOHN ROSS HIGHWAY), INTO AND ALONG N2, JOIN M4 AT BALLITO, PROCEED ALONG M4 TO DURBAN, RIGHT INTO ARGYLE ROAD, LEFT INTO UMGENI ROAD, RIGHT INTO LEOPOLD STREET, RIGHT INTO WARWICK AVENUE, RIGHT INTO ALICE STREET, LEFT INTO ALBERT STREET, INTO UMGENI ROAD INTO CRABBE STREET TAXI RANK.</p>





## transport

Department:  
Transport  
Province of KwaZulu-Natal

## GAZETTE

LGKZNG17-2023-JUL

REGION: ALL

12.22	<p>21004R2207XJ10049741 - DURBAN TO EMPANGENI FROM APPROVED TAXI RANK IN DURBAN TO APPROVED TAXI RANKS IN EMPANGENI DIRECT AND RETURN.</p> <p>FROM CRABBE STREET TAXI RANK, INTO OSBORNE STREET, INTO FIRST AVENUE / STAMFORDHILL ROAD INTO ARGYLE ROAD JOIN M4 PROCEED TO N2 AT BALLITO, INTO AND ALONG N2 TO R66, INTO AND ALONG R66 BY PASSING GINGINDLOVU, INTO ALONG R102 TO EMPANGENI, LEFT INTO AND ALONG JOHN ROSS HIGHWAY TO EMPANGENI "A" TAXI RANK AND RETURN.</p> <p>RETURN</p> <p>FROM EMPANGENI "A" TAXI RANK INTO AND ALONG JOHN ROSS HIGHWAY, RIGHT INTO R102, INTO AND ALONG R66 BY PASSING GINGINDLOVU, INTO AND ALONG N2, JOIN M4 AT BALLITO, PROCEED ALONG M4 TO DURBAN, RIGHT INTO ARGYLE ROAD, LEFT INTO UMGENI ROAD, RIGHT INTO LEOPOLD STREET, RIGHT INTO WARWICK AVENUE, RIGHT INTO ALICE STREET, LEFT INTO ALBERT STREET, INTO UMGENI ROAD TO CRABBE STREET TAXI RANK.</p> <p>FROM CRABBE STREET TAXI RANK, INTO OSBORNE STREET, INTO FIRST AVENUE / STAMFORDHILL ROAD INTO ARGYLE ROAD JOIN M4 PROCEED TO N2 AT BALLITO, INTO AND ALONG N2 TO R66, INTO AND ALONG R66 BY PASSING GINGINDLOVU INTO AND ALONG R102, INTO AND ALONG TANNER ROAD (EMPANGENI RAIL), TO "B" RANK EMPANGENI RAIL AND RETURN.</p> <p>RETURN</p> <p>FROM "B" RANK EMPANGENI RAIL INTO AND ALONG TANNER ROAD, INTO AND ALONG R102, INTO AND ALONG R66 BY PASSING GINGINDLOVU, INTO N2, JOIN M4 AT BALLITO, PROCEED ALONG M4 TO DURBAN, RIGHT INTO ARGYLE ROAD, INTO UMGENI ROAD, RIGHT INTO LEOPOLD STREET, RIGHT INTO WARWICK AVENUE, RIGHT INTO ALICE STREET, LEFT INTO ALBERT STREET, INTO UMGENI ROAD TO CRABBE STREET TAXI RANK.</p>
12.23	<p>21004R7100MF10049760 - DURBAN TO WELKOM.</p> <p>ROUTE: FROM CARTWRIGHT FLATS TAXI RANK INTO AND ALONG UMGENI ROAD, RIGHT INTO AND ALONG LEOPOLD STREET INTO AND ALONG N3 TO HARRISMITH, INTO AND ALONG N5 VIA BETHLEHEM, SENEKAL, INTO AND ALONG R70 VIA VENTERSBERG, INTO AND ALONG R73 VIA VIRGINIA INTO AND ALONG POWER ROAD TO CONSTANTIA / MOTHUSI ROAD TO TAXI RANK IN WELKOM AND RETURN.</p> <p>RETURN TRIP.</p> <p>ROUTE: FROM WELKOM TAXI RANK INTO CONSTANTIA / MOTHUSI ROAD, INTO AND ALONG POWER ROAD, INTO AND ALONG R73 VIA VIRGINIA, INTO AND ALONG R70 VIA VENTERSBERG, INTO AND ALONG N5 VIA SENEKAL AND BETHLEHEM, INTO HARRISMITH, INTO AND ALONG N3 TO DURBAN, INTO OLD DUTCH ROAD, ALICE STREET, LEFT INTO ALBERT STREET, INTO CARTWRIGHT FLATS TAXI RANK.</p> <p>ALTERNATIVELY: VIA PINETOWN ON RETURN TRIPS TO DURBAN (DROP PASSENGERS ONLY).</p> <p>FROM WELKOM... TO N3 INTO AND ALONG M13 TO PINETOWN INTO AND ALONG OLD MAIN ROAD RIGHT INTO CROMPTON STREET TO M13, JOIN N3 AT PARADISE VALLEY INTO AND ALONG N3 TO DURBAN INTO OLD DUTCH ROAD, ALICE STREET TO CARTWRIGHT FLATS TAXI RANK.</p> <p>NO PASSENGERS TO BE PICKED UP IN PINETOWN.</p> <p>NB: RETURN JOURNEY THE RETURN TRIP IS THE FORWARD TRIP IN REVERSE SAVE AND EXCEPT WHERE ONE WAY STREETS IN CITY AREAS DO NOT ALLOW THIS WHEN EUPON THE ROUTE SHALL BE AS CLOSE AS POSSIBLE TO THAT OF THE FORWARD TRIP AND AS PRESCRIBED BY THE RELEVANT LOCAL AUTHORITY.</p>
12.24	<p>21004R7203CE10049759 - DURBAN TO QWA QWA FROM APPROVED TAXI RANK IN DURBAN TO APPROVED TAXI RANK IN QWAQWA DIRECT AND RETURN FORWARD TRIP.</p> <p>ROUTE: FROM CARTWRIGHT FLATS TAXI RANK INTO AND ALONG UMGENI ROAD, INTO AND ALONG LEOPOLD STREET, INTO AND ALONG N3 TO HARRISMITH ALONG R712, INTO AND ALONG R57 TO PHUTHADITJABA INTO AND ALONG MAMPOI STREET TO QWAQWA TAXI RANK AND RETURN.</p> <p>ALTERNATIVELY ... INTO AND ALONG N3 TO R74, INTO AND ALONG R74, TO R712, INTO AND ALONG R712, INTO AND ALONG R57 TO PHUTHADITJABA, MAMPOI STREET TO QWAQWA TAXI RANK AND RETURN.</p> <p>RETURN TRIP.</p> <p>ROUTE: FROM QWAQWA TAXI RANK INTO AND ALONG MAMPOI STREET, INTO AND ALONG R57, INTO AND ALONG R712 TO HARRISMITH, INTO AND ALONG N3 TO DURBAN, INTO OLD DUTCH ROAD, ALICE STREET, LEFT INTO ALBERT STREET, INTO CARTWRIGHT FLATS TAXI RANK.</p> <p>ALTERNATIVELY: VIA PINETOWN ON RETURN TRIPS TO DURBAN (DROP PASSENGERS ONLY).</p> <p>FROM: QWAQWA TAXI RANK... TO N3 INTO AND ALONG M13 TO PINETOWN INTO AND ALONG OLD MAIN ROAD RIGHT INTO CROMPTON STREET TO M13, JOIN N3 AT PARADISE VALLEY INTO AND ALONG N3 TO DURBAN INTO OLD DUTCH ROAD, ALICE STREET LEFT INTO ALBERT STREET TO CARTWRIGHT FLATS TAXI RANK.</p> <p>NO PASSENGERS TO BE PICKED UP IN PINETOWN.</p>
12.25	<p>2206LS2206YW10049731 - DURBAN TO MAHLABATHINI FROM CRABBE STREET TAXI RANK, INTO OSBORNE STREET, INTO FIRST AVENUE / STAMFORDHILL ROAD INTO ARGYLE ROAD AND JOIN M4 PROCEED TO N2 AT BALLITO, INTO AND ALONG N2 TO R66, INTO AND ALONG R66 BY PASSING ESHOWE, INTO AND ALONG R34, RIGHT INTO AND ALONG R66 TO ULUNDI, INTO PRINCESS MAGOGO STREET TO ULUNDI TAXI RANK AND RETURN.</p> <p>FROM ULUNDI TAXI RANK INTO PRINCESS MAGOGO STREET, INTO AND ALONG R66, INTO AND ALONG R34, INTO AND ALONG R66 BY PASSING ESHOWE, INTO AND ALONG N2, JOIN M4 AT BALLITO, PROCEED ALONG M4 TO DURBAN, RIGHT INTO ARGYLE ROAD, LEFT INTO UMGENI ROAD, RIGHT INTO LEOPOLD STREET, RIGHT INTO WARWICK AVENUE, RIGHT INTO ALICE STREET, LEFT INTO ALBERT STREET, INTO UMGENI ROAD TO CRABBE STREET TAXI RANK.</p>
12.26	<p>2206LS22071P10053699 - DURBAN TO GINGINDLOVU</p> <p>FROM APPROVED TAXI RANK IN DURBAN TO APPROVED TAXI RANK IN GINGINDLOVU DIRECT AND RETURN.</p> <p>ROUTE: FROM CRABBE STREET TAXI RANK, INTO OSBORNE STREET, INTO FIRST AVENUE/STAMFORDHILL ROAD INTO ARGYLE ROAD JOIN M4 PROCEED TO N2 AT BALLITO, PROCEED ALONG THE N2 TO R258, INTO AND ALONG R258, INTO AND ALONG ROAD R102 TO MAIN STREET, GINGINDLOVU, CONTINUE ALONG MAIN STREET TO GINGINDLOVU TAXI RANK AND RETURN.</p> <p>RETURN TRIP.</p> <p>ROUTE: FROM GINGINDLOVU TAXI RANK INTO MAIN STREET, INTO AND ALONG R258, INTO N2, JOIN M4 AT BALLITO; PROCEED ALONG M4 TO DURBAN, RIGHT INTO ARGYLE ROAD, LEFT INTO UMGENI ROAD, RIGHT INTO LEOPOLD STREET, RIGHT INTO WARWICK AVENUE, RIGHT INTO ALICE STREET, LEFT INTO ALBERT STREET, INTO UMGENI ROAD TO CRABBE STREET TAXI RANK.</p>





## transport

Department:  
Transport  
Province of KwaZulu-Natal

## GAZETTE

LGKZNG17-2023-JUL

REGION: ALL

12.27	<p>2206LS22071T10049748 - DURBAN TO ESHOWE FROM APPROVED TAXI RANK IN DURBAN TO APPROVED TAXI RANK IN ESHOWE DIRECT AND RETURN.</p> <p>FROM CRABBE STREET TAXI RANK, LEFT INTO OSBORNE STREET INTO FIRST AVENUE / STAMFORDHILL ROAD INTO ARGYLE ROAD JOIN M4 PROCEED TO N2 AT BALLITO, CONTINUE ALONG N2 TO R66, INTO AND ALONG R66, TO ESHOWE, INTO AND ALONG JOHN ROSS HIGHWAY, INTO OSBORNE ROAD TO ESHOWE TAXI RANK AND RETURN.</p> <p>RETURN</p> <p>FROM ESHOWE TAXI RANK INTO OSBORNE ROAD, INTO AND ALONG JOHN ROSS HIGHWAY, INTO AND ALONG R66, INTO AND ALONG N2, JOIN M4 AT BALLITO, PROCEED ALONG M4 TO DURBAN, RIGHT INTO ARGYLE ROAD, LEFT INTO UMGENI ROAD, RIGHT INTO LEOPOLD STREET, RIGHT INTO WARWICK AVENUE, RIGHT INTO ALICE STREET, LEFT INTO ALBERT STREET, UMGENI ROAD TO CRABBE STREET TAXI RANK.</p>
12.28	<p>KZPRERC2728038 - DURBAN TO STANDERTON.</p> <p>FROM OSBORNE ROAD TAXI RANK, LEFT TO FIRST AVENUE, BECOMES EPSOM ROAD, WHICH BECOMES INGUCE, RIGHT DAVID WEBSTER (LEOPOLD STREET), INTO N3, PASS MOOI RIVER OFF RAMP AND TURN RIGHT TO R103, PASS COLENZO, PASS ROOSBOM OFF RAMP AND TURN RIGHT TO N11, INTO LYELL STREET, LYELL STREET BECOMES N11, PASS NEWCASTLE, LEFT TO ADELADE TAMBO STREET, PASS VOLKSRUST, RIGHT TO GOVAN MBEKI DRIVE, INTO R23 PASS PERDEKOP, R23 BECOMES R546, RIGHT TO VRY STREET, RIGHT TO BURGER STREET INTO BURGER STREET INTO BURGER STREET INTO BURGER STREET TAXI RANK.</p> <p>RETURN ROUTE.</p> <p>FROM STANDERTON TAXI RANK IN BURGER STREET, INTO MONANI MASIYELA STREET, LEFT TO VRY STREET, LEFT TO R23, RIGHT TO ADELADE TAMBO STREET, LEFT TO N11 OFF RAMP AND TURN LEFT TO R103, PASS ROOSBOM AND COLENZO OFF RAMP AND LEFT TO N3, PASS ALL PLACES MENTIONED BEFORE ON N3, LEFT TO OLD DUTCH ROAD, INTO JOHANNES NKOSI (ALICE STREET), LEFT TO INGUCE (ALBERT STREET), INTO UMGENI ROAD, LEFT TO CRABBE STREET TAXI RANK.</p>
12.29	<p>KZPRERC2728283 - DURBAN TO WITBANK.</p> <p>FROM OSBORNE ROAD TAXI RANK, LEFT TO FIRST AVENUE, BECOMES EPSOM ROAD, WHICH BECOMES INGUCE, RIGHT DAVID WEBSTER (LEOPOLD STREET), INTO N3, PASS MOOI RIVER OFF RAMP AND TURN RIGHT TO R103, PASS COLENZO, PASS ROOSBOM OFF RAMP AND TURN RIGHT TO N11, INTO LYELL STREET, LYELL STREET BECOMING N11, PASS LADYSMITH, PASS NEWCASTLE, PASS CHARLESTOWN, PASS VOLKSRUST, PASS AMERSFORT, PASS ERMELO, PASS HENDRINA, LEFT TO R38, RIGHT TO R542, RIGHT TO R544, RIGHT TO BEAUTY AVENUE, TO DUVAN TAXI RANK IN WITBANK.</p> <p>RETURN ROUTE.</p> <p>FROM DUVAN TAXI RANK IN WITBANK, LEFT TO BEAUTY STREET, LEFT TO R544, RIGHT TO M35, LEFT TO N17, RIGHT TO M35, INTO N11 OFF RAMP AND LEFT TO R103, PASS ROOSBOM AND COLENZO OFF RAMP AND LEFT TO N3, LEFT TO OLD DUTCH ROAD, INTO JOHANNES NKOSI (ALICE STREET), LEFT TO INGUCE (ALBERT STREET), INTO UMGENI ROAD, LEFT TO CRABBE STREET TAXI RANK.</p>
12.30	<p>KZPRERC2728577 - DURBAN TO VEREENIGING</p> <p>FROM OSBORNE ROAD TAXI RANK, LEFT TO FIRST AVENUE, BECOMES EPSOM ROAD, WHICH BECOMES INGUCE, RIGHT DAVID WEBSTER (LEOPOLD STREET), INTO N3, PASS PIETERMARITZBURG, PASS MOOI RIVER, PASS HARRISMITH, PASS WARDEN, LEFT TO R54, LEFT TO R42, RIGHT TO GENERAL HERTZOG STREET, LEFT TO UNION STREET, TO VEREENIGING TAXI RANK (RS022) AND RETURN ON THE SAME ROUTE.</p> <p>RETURN ROUTE</p> <p>FROM VEREENIGING TAXI RANK (RS022), RIGHT TO GENERAL HERTZOG, RIGHT R54, TO N3, PASS ALL ABOVE MENTIONED PLACES THAT ARE ON THE N3 AND THEN LEFT TO OLD DUTCH ROAD, INTO JOHANNES NKOSI (ALICE STREET), LEFT TO INGUCE (ALBERT STREET), INTO UMGENI ROAD, LEFT TO CRABBE STREET TAXI RANK.</p>



## transport

Department:  
Transport  
Province of KwaZulu-Natal

## GAZETTE

LGKZNG17-2023-JUL

REGION: ALL

1) <b>Application Number:</b> APP0158892	2) <b>Gazette Number:</b> LGKZNG17-2023-JUL
3) <b>Applicant:</b> M NALA <b>ID NO.</b> 5702165357084 <b>Association:</b> DURBAN LONG DISTANCE TAXI ASSOCIATION	4) <b>Applicant Address:</b> 273 UMGENI CENTER 32 UMGENI ROAD DURBAN  4001
5) <b>Existing Licence Holder:</b> NOT APPLICABLE <b>ID NO.</b> NOT APPLICABLE	6) <b>Existing Licence Holder Address:</b> NOT APPLICABLE
7) <b>Type of application:</b> NEW OPERATING LICENCE	8) <b>Operating Licence Number:</b> NOTAVAILABLE
9) <b>Vehicle Type:</b> MINIBUS	10) 1 X 15 (SEATED) + 0 (STANDING)
11) <b>Region:</b> DURBAN CENTRAL	
12.1	<p>21004R11008Z10049758 - DURBAN TO JOHANNESBURG FROM APPROVED TAXI RANK IN DURBAN TO WANDERERS STREET, JOHANNESBURG TO PARK CITY TAXI RANK NO. 2 DIRECT AND RETURN.</p> <p>ROUTE: FROM CRABBE STREET / OSBORNE STREET TAXI RANK INTO FIRST AVENUE, EPSOME ROAD, UMGENI ROAD, LEOPOLD STREET, INTO AND ALONG N3 BY PASSING PIETERMARTIZBURG, HARRISMITH TO M2 WEST JOHANNESBURG, INTO AND ALONG HARROW ROAD, ANDERSON STREET, TROY STREET, PLAIN STREET, WANDERERS STREET, TO WANDERERS STREET TAXI RANK JOHANNESBURG AND RETURN.</p> <p>RETURN TRIP.</p> <p>ROUTE: FROM WANDERERS STREET TAXI RANK INTO PLAIN STREET, TROY STREET, ANDERSON STREET, INTO AND ALONG HARROW ROAD, INTO AND ALONG M2 EAST, INTO AND ALONG N3 PASSING HARRISMITH, AND PIETERMARTIZBURG TO DURBAN, INTO OLD DUTCH ROAD, ALICE STREET, LEFT INTO ALBERT STREET, UMGENI ROAD INTO CRABBE STREET / OSBORNE STREET TAXI RANK.</p>
12.2	<p>21004R21004R00049732 - DURBAN TO KRANSKOP FROM CARTWRIGHT FLATS TAXI RANK, INTO UMGENI ROAD TURN INTO ARGYLE ROAD AND JOIN M4 PROCEED TO N2 AT BALLITO, PROCEED ALONG N2 INTO AND ALONG R74 BY PASSING STANGER TO KRANSKOP, RIGHT INTO MAIN ROAD KRANSKOP TO KRANSKOP TAXI RANK AND RETURN.</p> <p>FROM KRANSKOP TAXI RANK, INTO MAIN ROAD, INTO AND ALONG R74 BY PASSING STANGER, INTO AND ALONG N2, JOIN M4 AT BALLITO, PROCEED ALONG M4 TO DURBAN, RIGHT INTO ARGYLE ROAD, LEFT INTO UMGENI ROAD, RIGHT INTO LEOPOLD STREET, RIGHT INTO WARWICK AVENUE, RIGHT INTO ALICE STREET, LEFT INTO ALBERT STREET TO CARTWRIGHT FLATS TAXI RANK.</p>
12.3	<p>21004R21004R00049746 - DURBAN TO MANGUZA FROM APPROVED TAXI RANKS IN DURBAN TO APPROVED TAXI RANKS IN MANGUZA DIRECT AND RETURN.</p> <p>FROM CARTWRIGHT FLATS TAXI RANK INTO UMGENI ROAD TURN INTO ARGYLE ROAD AND JOIN M4 PROCEED TO N2 AT BALLITO, INTO AND ALONG N2, INTO AND ALONG R38, INTO AND ALONG R38 BY PASSING JOZINI INTO AND ALONG R22 TO KWANGWANASE, INTO MAIN ROAD KWANGWANASE TO KWANGWANASE TAXI RANK AND RETURN.</p> <p>RETURN</p> <p>FROM KWANGWANASE TAXI RANK INTO MAIN ROAD, INTO AND ALONG R22, INTO AND ALONG R38 PASSING JOZINI, INTO AND ALONG N2, JOIN M4 AT BALLITO, PROCEED ALONG M4 TO DURBAN, RIGHT INTO ARGYLE STREET, LEFT INTO UMGENI ROAD, RIGHT INTO LEOPOLD STREET, RIGHT INTO WARWICK AVENUE, RIGHT INTO ALICE STREET, LEFT INTO ALBERT STREET, TO CARTWRIGHT FLATS TAXI RANK.</p>
12.4	<p>21004R21004R00049751 - DURBAN TO PONGOLA APPROVED TAXI RANKS IN DURBAN TO APPROVED TAXI RANKS IN PONGOLA DIRECT AND RETURN.</p> <p>FROM CARTWRIGHT FLATS TAXI RANK, INTO UMGENI ROAD, INTO ARGYLE ROAD JOIN M4 PROCEED TO N2 AT BALLITO, INTO AND ALONG N2 TO PONGOLA, TURNING INTO PONGOLA TAXI RANK AND RETURN.</p> <p>RETURN</p> <p>FROM PONGOLA TAXI RANK, INTO AND ALONG N2, JOIN M4 AT BALLITO, PROCEED ALONG M4 TO DURBAN, RIGHT INTO ARGYLE ROAD, LEFT INTO UMGENI ROAD, RIGHT INTO LEOPOLD STREET, RIGHT INTO WARWICK AVENUE, RIGHT INTO ALICE STREET LEFT INTO ALBERT STREET, INTO CARTWRIGHT FLATS TAXI RANK.</p>
12.5	<p>21004R21004R00049757 - DURBAN TO FICKSBURG FROM APPROVED TAXI RANK IN DURBAN TO APPROVED TAXI RANK IN FICKSBURG DIRECT AND RETURN FORWARD TRIP</p> <p>ROUTE: FROM CARTWRIGHT FLATS TAXI RANK INTO AND ALONG UMGENI ROAD RIGHT INTO AND ALONG LEOPOLD STREET INTO AND ALONG N3 TO HARRISMITH INTO AND ALONG R712, INTO AND ALONG R711 VIA FOURIESBERG, INTO AND ALONG R26 TO FICKSBURG, INTO MC CABE STREET, INTO AND ALONG TOORN STREET TO TAXI RANK IN FICKSBURG AND RETURN.</p> <p>RETURN TRIP.</p> <p>ROUTE: FROM FICKSBURG TAXI RANK INTO AND ALONG TOORN STREET, INTO MCCABE STREET INTO AND ALONG R26, INTO AND ALONG R711 VIA FICKSBURG, INTO AND ALONG R712 TO HARRISMITH INTO AND ALONG N3 TO DURBAN, INTO OLD DUTCH ROAD, ALICE STREET, LEFT INTO ALBERT STREET, INTO CARTWRIGHT FLATS TAXI RANK.</p> <p>ALTERNATIVELY: VIA PINETOWN ON RETURN TRIPS TO DURBAN (DROP PASSENGERS ONLY): FROM FICKSBURG TAXI RANK... TO N3 INTO AND ALONG M13 TO PINETOWN INTO AND ALONG OLD MAIN ROAD RIGHT INTO CROMPTON STREET TO M13, JOIN N3 AT PARADISE VALLEY INTO AND ALONG N3 TO DURBAN, INTO OLD DUTCH ROAD, ALICE STREET LEFT INTO ALBERT STREET TO CARTWRIGHT FLATS TAXI RANK. NO PASSENGERS TO BE PICKED UP IN PINETOWN.</p>
12.6	<p>21004R21004R00049761 - CHARTER SERVICE: DURBAN TO POINTS WITHIN THE PROVINCE OF KZN ONLY. NO PICKING UP OR SETTING DOWN OF PASSENGERS EN ROUTE.</p>

CONTINUES ON PAGE 642 OF BOOK 6

Printed by and obtainable from the Government Printer, Bosman Street, Private Bag X85, Pretoria, 0001.  
Contact Centre Tel: 012-748 6200. eMail: [info.egazette@gpw.gov.za](mailto:info.egazette@gpw.gov.za)  
Publications: Tel: (012) 748 6053, 748 6061, 748 6065



KWAZULU-NATAL PROVINCE  
KWAZULU-NATAL PROVINSIE  
ISIFUNDAZWE SA KWAZULU-NATALI

**Provincial Gazette • Provinsiale Koerant • Igazethi Yesifundazwe**

*(Registered at the post office as a newspaper) • (As 'n nuusblad by die poskantoor geregistreer)*  
*(Irejistiwee njengephephandaba eposihhovisi)*

Vol: 17

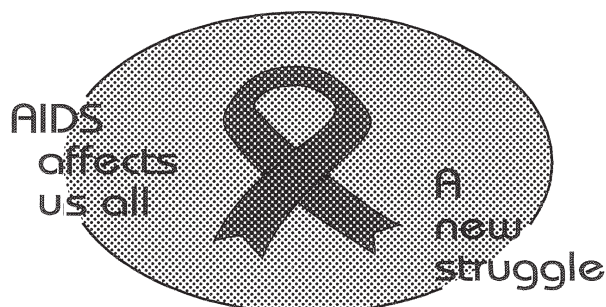
PIETERMARITZBURG

24 AUGUST 2023  
24 AUGUSTUS 2023

**No: 2584**

**PART 6 OF 7**

**We all have the power to prevent AIDS**



**AIDS  
HELPLINE**

**0800 012 322**

DEPARTMENT OF HEALTH

**Prevention is the cure**

**N.B. The Government Printing Works will not be held responsible for the quality of "Hard Copies" or "Electronic Files" submitted for publication purposes**

ISSN 1994-4551



9 771994 455008

0 2 5 8 4





## transport

Department:  
Transport  
Province of KwaZulu-Natal

## GAZETTE

LGKZNG17-2023-JUL

REGION: ALL

12.7	<p>21004R21007X10049753 - DURBAN TO HLABISA FROM CRABBE STREET TAXI RANK LEFT INTO OSBORNE STREET, INTO FIRST AVENUE / STAMFORDHILL ROAD INTO ARGYLE ROAD JOIN M4 PROCEED TO N2 AT BALLITO, INTO AND ALONG N2 TO R618 AT MTUBATUBA, INTO AND ALONG R618 TO TAXI RANK AT HLABISA AND RETURN.</p> <p>FROM HLABISA TAXI RANK INTO AND ALONG R618, INTO AND ALONG N2, JOIN M4 AT BALLITO, PROCEED ALONG M4 TO DURBAN, RIGHT INTO ARGYLE ROAD, LEFT INTO UMGENI ROAD, RIGHT INTO LEOPOLD STREET, RIGHT INTO WARWICK AVENUE, RIGHT INTO ALICE STREET, LEFT INTO ALBERT STREET, UMGENI ROAD TO CRABBE STREET TAXI RANK.</p>
12.8	<p>21004R2100BF10049739 - DURBAN TO LADYSMITH/ EMNAMBITHI</p> <p>FROM CRABBE STREET TAXI RANK, INTO OSBORNE STREET INTO FIRST AVENUE, JOIN EPSOME ROAD, UMGENI ROAD INTO LEOPOLD STREET, JOIN N3 AND PROCEED ALONG N3, FROM N3 ONTO R103 AT COLENZO JOIN N11 INTO LADYSMITH AND TURN AT QUEEN STREET TO LADYSMITH TAXI RANK AND RETURN.</p> <p>RETURN FROM LADYSMITH TAXI RANK INTO QUEEN STREET, INTO N11, INTO AND ALONG R103, JOIN N3 AT COLENZO, INTO AND ALONG N3 TO DURBAN, INTO OLD DUTCH ROAD, ALICE STREET, LEFT INTO ALBERT STREET, UMGENI ROAD TO CRABBE STREET TAXI RANK.</p>
12.9	<p>21004R2100CQ10049742 - DURBAN TO MANDINI FROM APPROVED TAXI RANK IN DURBAN TO APPROVED TAXI RANK IN MANDINI DIRECT AND RETURN FORWARD TRIP.</p> <p>ROUTE: FROM CARTWRIGHT FLATS TAXI RANK INTO UMGENI ROAD TURN INTO ARGYLE ROAD AND JOIN M4 PROCEED TO N2 AT BALLITO, INTO AND ALONG N2 UNTIL R245, INTO AND ALONG R245 VIA DARNALL TO R102, INTO AND ALONG R102 TO R258 INTO MANDINI, INTO AND ALONG MAIN ROAD MANDINI TO AMATIKULU RANKING AT THE MANDINI TAXI RANK AND RETURN.</p> <p>RETURN TRIP.</p> <p>ROUTE: FROM MANDINI TAXI RANK INTO AND ALONG MAIN ROAD FROM AMATIKULU, INTO R258, INTO AND ALONG R102 VIA DARNALL INTO AND ALONG R245, INTO N2, JOIN M4 AT BALLITO, PROCEED ALONG M4 TO DURBAN, RIGHT INTO ARGYLE ROAD, LEFT INTO UMGENI ROAD, RIGHT INTO LEOPOLD STREET, RIGHT INTO WARWICK AVENUE, RIGHT INTO ALICE STREET, LEFT INTO ALBERT STREET TO CARTWRIGHT FLATS TAXI RANK.</p>
12.10	<p>21004R2100F510049737 - DURBAN TO NEWCASTLE</p> <p>FROM CRABBE STREET TAXI RANK, INTO OSBORNE STREET, INTO FIRST AVENUE INTO EPSOME ROAD AND TURN INTO LEOPOLD STREET, INTO AND ALONG N3 AND PROCEED TO R103 AT COLENZO INTO AND ALONG R103, INTO AND ALONG N11 TO NEWCASTLE, TURN INTO ALLEN STREET, INTO KIRKLAND STREET, VOORTREKKER STREET TO NEWCASTLE TAXI RANK AND RETURN.</p> <p>RETURN FROM NEWCASTLE TAXI RANK INTO VOORTREKKER STREET, INTO KIRKLAND STREET, INTO ALLEN STREET, INTO AND ALONG N11, INTO AND ALONG R103, JOIN N3 AT COLENZO, INTO AND ALONG N3 TO DURBAN, INTO OLD DUTCH ROAD, ALICE STREET</p>
12.11	<p>21004R22027Q10049750 - DURBAN TO STANGER FROM APPROVED TAXI RANK IN DURBAN TO APPROVED TAXI RANK IN STANGER DIRECT AND RETURN FORWARD TRIP.</p> <p>ROUTE: FROM CARTWRIGHT FLATS TAXI RANK INTO UMGENI ROAD TURN INTO ARGYLE ROAD AND JOIN M4, INTO AND ALONG M4, INTO R214 VIA UMHLALI, JOIN R102 VIA SHAKASKRAAL TURN INTO CHIEF ALBERT LUTHULI STREET INTO BALCOMBE ROAD TO KWA DUKUZA/STANGER TAXI RANK AND RETURN.</p> <p>RETURN TRIP.</p> <p>ROUTE: FROM KWADUKUZA / STANGER TAXI RANK INTO BALCOMBE ROAD, INTO CHIEF ALBERT LUTHULI STREET, JOIN THE R102 VIA SHAKASKRAAL, INTO R214 VIA UMHLALI, INTO AND ALONG M4 TO DURBAN, INTO ARGYLE ROAD, LEFT INTO UMGENI ROAD, RIGHT INTO LEOPOLD STREET, RIGHT INTO WARWICK AVENUE, RIGHT INTO ALICE STREET LEFT INTO ALBERT STREET, INTO CARTWRIGHT FLATS TAXI RANK.</p>
12.12	<p>21004R2206LS00049749 - DURBAN TO MKUZE FROM APPROVED TAXI RANK IN DURBAN TO APPROVED TAXI RANK IN MKUZE DIRECT AND RETURN.</p> <p>FROM CARTWRIGHT FLATS TAXI RANK INTO UMGENI ROAD TURN INTO ARGYLE ROAD AND JOIN M4 PROCEED TO N2 AT BALLITO, INTO AND ALONG N2 RIGHT INTO MKUZE MAIN ROAD, INTO EAGLE AVENUE TO MKUZE TAXI RANK AND RETURN.</p> <p>RETURN FROM MKUZE TAXI RANK INTO EAGLE AVENUE, INTO MAIN ROAD, INTO AND ALONG N2, JOIN M4 AT BALLITO, PROCEED ALONG M4 TO DURBAN, RIGHT INTO ARGYLE ROAD, LEFT INTO UMGENI ROAD, RIGHT INTO LEOPOLD STREET, RIGHT INTO WARWICK AVENUE, RIGHT INTO ALICE STREET, LEFT INTO ALBERT STREET TO CARTWRIGHT FLATS TAXI RANK.</p>
12.13	<p>21004R2206Y410049743 - DURBAN TO MELMOTH FROM APPROVED TAXI RANKS IN DURBAN TO APPROVED TAXI RANK IN MELMOTH DIRECT AND RETURN.</p> <p>FROM CRABBE STREET TAXI RANK, LEFT INTO OSBORNE, INTO FIRST AVENUE / STAMFORDHILL ROAD INTO ARGYLE ROAD JOIN M4 PROCEED TO N2 AT BALLITO, INTO AND ALONG N2 TO R66, INTO AND ALONG R66 TO MELMOTH, INTO AND VICTORIA STREET TO MELMOTH TAXI RANK AND RETURN.</p> <p>RETURN FROM MELMOTH TAXI RANK INTO VICTORIA STREET, INTO AND ALONG R66, INTO AND ALONG N2, JOIN M4 AT BALLITO; PROCEED ALONG M4 TO DURBAN, RIGHT INTO ARGYLE ROAD, LEFT INTO UMGENI ROAD, RIGHT INTO LEOPOLD STREET, RIGHT INTO WARWICK AVENUE, RIGHT INTO ALICE STREET, LEFT INTO ALBERT STREET, INTO UMGENI ROAD TO CRABBE STREET TAXI RANK.</p>
12.14	<p>21004R22071P10049740 - DURBAN TO GINGINDLOVU</p> <p>FROM APPROVED TAXI RANK IN DURBAN TO APPROVED TAXI RANK IN GINGINDLOVU DIRECT AND RETURN</p> <p>FORWARD TRIP ROUTE: FROM CRABBE STREET TAXI RANK, INTO OSBORNE STREET, INTO FIRST AVENUE / STAMFORDHILL ROAD INTO ARGYLE ROAD JOIN M4 PROCEED TO N2 AT BALLITO, PROCEED ALONG THE N2 TO R258, INTO AND ALONG R258, INTO AND ALONG ROAD R102 TO MAIN STREET, GINGINDLOVU, CONTINUE ALONG MAIN STREET TO GINGINDLOVU TAXI RANK AND RETURN.</p> <p>RETURN TRIP ROUTE: FROM GINGINDLOVU TAXI RANK INTO MAIN STREET, INTO AND ALONG R102, INTO AND ALONG R258, INTO N2, JOIN M4 AT BALLITO, PROCEED ALONG M4 TO DURBAN, RIGHT INTO ARGYLE ROAD, LEFT INTO UMGENI ROAD, RIGHT INTO LEOPOLD STREET, RIGHT INTO WARWICK AVENUE, RIGHT INTO ALICE STREET, LEFT INTO ALBERT STREET, INTO UMGENI ROAD TO CRABBE STREET TAXI RANK.</p>



## transport

Department:  
Transport  
Province of KwaZulu-Natal

## GAZETTE

LGKZNG17-2023-JUL

REGION: ALL

12.15	<p>21004R22074410049747 - DURBAN TO MTUBATUBA FROM APPROVED TAXI RANK IN DURBAN TO APPROVED TAXI RANK IN MTUBATUBA DIRECT AND RETURN FORWARD TRIP.</p> <p>ROUTE: FROM CRABBE STREET TAXI RANK, LEFT INTO OSBORNE STREET INTO FIRST AVENUE / STAMFORDHILL ROAD INTO ARGYLE ROAD JOIN M4 PROCEED TO N2 AT BALLITO, INTO AND ALONG N2 TO BHOBZA ROAD (MTUBATUBA) INTO AND ALONG BHOBZA ROAD, INTO AND ALONG RIVERVIEW ROAD, INTO AND ALONG JOHN ROSS ROAD, INTO AND ALONG NYATHI ROAD TO MTUBATUBA TAXI RANK AND RETURN.</p> <p>RETURN TRIP.</p> <p>ROUTE: FROM MTUBATUBA TAXI RANK, INTO AND ALONG NYATHI ROAD, INTO AND ALONG JOHN ROSS ROAD, INTO AND ALONG RIVERVIEW ROAD, INTO AND ALONG BHOBZA ROAD, INTO AND ALONG N2, JOIN M4 AT BALLITO, PROCEED ALONG M4 TO DURBAN, RIGHT INTO ARGYLE ROAD, LEFT INTO UMGENI ROAD, RIGHT INTO LEOPOLD STREET, RIGHT INTO WARWICK AVENUE, RIGHT INTO ALICE STREET, LEFT INTO ALBERT STREET, UMGENI ROAD TO CRABBE STREET TAXI RANK</p>
12.16	<p>21004R22076110049752 - DURBAN TO NONGOMA FROM APPROVED TAXI RANK IN DURBAN TO APPROVED TAXI RANK IN NONGOMA .</p> <p>FORWARD TRIP.</p> <p>ROUTE: FROM CRABBE STREET TAXI RANK LEFT INTO OSBORNE STREET, INTO FIRST AVENUE / STAMFORDHILL ROAD INTO ARGYLE ROAD AND JOIN M4 PROCEED TO N2 AT BALLITO, INTO AND ALONG N2 TO R66, INTO AND ALONG R66 BY PASSING ESHOWE, INTO AND ALONG R34, TURN TO R66 TO NONGOMA BY PASSING ULUNDI TO NONGOMA TAXI RANK AND RETURN.</p> <p>RETURN TRIP.</p> <p>ROUTE: FROM NONGOMA TAXI RANK, TURN INTO R66 BY PASSING ULUNDI, INTO AND ALONG R34, INTO AND ALONG R66 BY PASSING ESHOWE, INTO AND ALONG N2, JOIN M4 AT BALLITO, PROCEED ALONG M4 TO DURBAN, RIGHT INTO ARGYLE ROAD, LEFT INTO UMGENI ROAD, RIGHT INTO LEOPOLD STREET, RIGHT INTO WARWICK AVENUE, RIGHT INTO ALICE STREET, LEFT INTO ALBERT STREET, UMGENI ROAD, TO CRABBE STREET TAXI RANK.</p>
12.17	<p>21004R2207BP10049733 - DURBAN TO DUNDEE</p> <p>FROM CRABBE STREET TAXI RANK, INTO OSBORNE STREET, INTO FIRST AVENUE JOIN EPSOME ROAD, UMGENI ROAD INTO LEOPOLD STREET JOIN N3 AND PROCEED ALONG N3 TO R103 AT COLENSO, ALONG R103, JOIN N11 PROCEED TO R692 TO DUNDEE INTO AND ALONG R68, INTO DUNDEE AND TURN TO VICTORIA STREET TAXI RANK IN DUNDEE AND RETURN.</p> <p>FROM VICTORIA STREET TAXI RANK INTO AND ALONG R68, INTO AND ALONG R692, INTO AND ALONG N11, INTO AND ALONG R103, JOIN N3 AT COLENSO, INTO AND ALONG N3 TO DURBAN, OLD DUTCH ROAD, ALICE STREET, LEFT INTO ALBERT STREET, UMGENI ROAD TO CRABBE STREET TAXI RANK.</p>
12.18	<p>21004R2207FP10049745 - DURBAN TO BABANANGO FROM APPROVED TAXI RANK IN DURBAN TO APPROVED TAXI RANK IN BABANANGO DIRECT AND RETURN.</p> <p>FROM CARTWRIGHT FLATS TAXI RANK INTO UMGENI ROAD TURN INTO ARGYLE ROAD AND JOIN M4 PROCEED TO N2 AT BALLITO, INTO AND ALONG THE N2 TO R66, INTO AND ALONG R66, LEFT INTO AND ALONG R68 TO TAXI RANK AT BABANANGO AND RETURN.</p> <p>RETURN TRIP</p> <p>FROM BABANANGO TAXI RANK INTO AND ALONG R68, INTO AND ALONG R66, INTO N2, JOIN M4 AT BALLITO; PROCEED ALONG M4 TO DURBAN, RIGHT INTO ARGYLE ROAD, LEFT INTO UMGENI ROAD, RIGHT INTO LEOPOLD STREET, RIGHT INTO WARWICK AVENUE, RIGHT INTO ALICE STREET, LEFT INTO ALBERT STREET, TO CARTWRIGHT FLATS TAXI RANK.</p>
12.19	<p>21004R2207J510049756 - DURBAN TO VRYHEID FROM APPROVED TAXI RANK IN DURBAN TO APPROVED TAXI RANK IN VRYHEID DIRECT AND RETURN FORWARD TRIP.</p> <p>ROUTE: FROM CRABBE STREET TAXI RANK LEFT INTO OSBORNE STREET, INTO FIRST AVENUE, STAMFORDHILL ROAD JOIN M4 PROCEED TO N2 AT BALLITO INTO AND ALONG N2, TO R66 VIA GINGINDLOVU INTO AND ALONG R34 VIA MELMOTH AND CONTINUE TO VRYHEID EAST ON R34 JOIN STRETCH STREET AND TURN AT BOCRET STREET TO VRYHEID TAXI RANK AND RETURN.</p> <p>RETURN TRIP.</p> <p>ROUTE: FROM VRYHEID TAXI RANK INTO BOCRET STREET, INTO STRETCH STREET, INTO R34 WEST, INTO AND ALONG R34 VIA MELMOTH, INTO AND ALONG R66 VIA GINGINDLOVU, INTO AND ALONG N2, JOIN M4 AT BALLITO, PROCEED ALONG M4 TO DURBAN, RIGHT INTO ARGYLE ROAD, LEFT INTO UMGENI ROAD, RIGHT INTO LEOPOLD STREET, RIGHT INTO WARWICK AVENUE, RIGHT INTO ALICE STREET, LEFT INTO ALBERT STREET, UMGENI ROAD TO CRABBE STREET TAXI RANK.</p> <p>NB: RETURN JOURNEY THE RETURN TRIP IS THE FORWARD TRIP IN REVERSE SAVE AND EXCEPT WHERE ONE WAY STREETS IN CITY AREAS DO NOT ALLOW THIS WHEREUPON THE ROUTE SHALL BE AS CLOSE AS POSSIBLE TO THAT OF THE FORWARD TRIP AND AS PRESCRIBED BY THE RELEVANT LOCAL AUTHORITY.</p>
12.20	<p>21004R2207TM10049736 - DURBAN TO HLUHLUWE</p> <p>FROM CRABBE STREET TAXI RANK, INTO OSBORNE STREET, INTO FIRST AVENUE / STAMFORDHILL ROAD INTO ARGYLE ROAD JOIN M4 PROCEED TO N2 AT BALLITO, INTO AND ALONG N2 TO R22 AT HLUHLUWE INTO MAIN ROAD HLUHLUWE, INTO HLUHLUWE TAXI RANK AND RETURN.</p> <p>RETURN</p> <p>FROM HLUHLUWE TAXI RANK, INTO MAIN ROAD, INTO AND ALONG R22, INTO AND ALONG N2, JOIN M4 AT BALLITO; PROCEED ALONG M4 TO DURBAN, RIGHT INTO ARGYLE ROAD, LEFT INTO UMGENI ROAD, RIGHT INTO LEOPOLD STREET, RIGHT INTO WARWICK AVENUE, RIGHT INTO ALICE STREET, LEFT INTO ALBERT STREET, INTO UMGENI ROAD TO CRABBE STREET TAXI RANK</p>
12.21	<p>21004R2207W310049734 - DURBAN TO RICHARDS BAY</p> <p>FROM CRABBE STREET TAXI RANK, INTO OSBORNE STREET, INTO FIRST AVENUE / STAMFORDHILL ROAD INTO ARGYLE ROAD JOIN M4 PROCEED TO N2 AT BALLITO, INTO AND ALONG N2 TO R34, INTO AND ALONG R34 (JOHN ROSS HIGHWAY), INTO AND ALONG BULLION ROAD, INTO KRUGER RAND ROAD TO RICHARDSBAY TAXI RANK AND RETURN.</p> <p>FROM RICHARDSBAY TAXI RANK, INTO KRUGER RAND ROAD, INTO AND ALONG BULLION ROAD, ALONG R34 (JOHN ROSS HIGHWAY), INTO AND ALONG N2, JOIN M4 AT BALLITO, PROCEED ALONG M4 TO DURBAN, RIGHT INTO ARGYLE ROAD, LEFT INTO UMGENI ROAD, RIGHT INTO LEOPOLD STREET, RIGHT INTO WARWICK AVENUE, RIGHT INTO ALICE STREET, LEFT INTO ALBERT STREET, INTO UMGENI ROAD INTO CRABBE STREET TAXI RANK.</p>



## transport

Department:  
Transport  
Province of KwaZulu-Natal

## GAZETTE

LGKZNG17-2023-JUL

REGION: ALL

12.22	<p>21004R2207XJ10049741 - DURBAN TO EMPANGENI FROM APPROVED TAXI RANK IN DURBAN TO APPROVED TAXI RANKS IN EMPANGENI DIRECT AND RETURN.</p> <p>FROM CRABBE STREET TAXI RANK, INTO OSBORNE STREET, INTO FIRST AVENUE / STAMFORDHILL ROAD INTO ARGYLE ROAD JOIN M4 PROCEED TO N2 AT BALLITO, INTO AND ALONG N2 TO R66, INTO AND ALONG R66 BY PASSING GINGINDLOVU, INTO ALONG R102 TO EMPANGENI, LEFT INTO AND ALONG JOHN ROSS HIGHWAY TO EMPANGENI "A" TAXI RANK AND RETURN.</p> <p>RETURN</p> <p>FROM EMPANGENI "A" TAXI RANK INTO AND ALONG JOHN ROSS HIGHWAY, RIGHT INTO R102, INTO AND ALONG R66 BY PASSING GINGINDLOVU, INTO AND ALONG N2, JOIN M4 AT BALLITO, PROCEED ALONG M4 TO DURBAN, RIGHT INTO ARGYLE ROAD, LEFT INTO UMGENI ROAD, RIGHT INTO LEOPOLD STREET, RIGHT INTO WARWICK AVENUE, RIGHT INTO ALICE STREET, LEFT INTO ALBERT STREET, INTO UMGENI ROAD TO CRABBE STREET TAXI RANK.</p> <p>FROM CRABBE STREET TAXI RANK, INTO OSBORNE STREET, INTO FIRST AVENUE / STAMFORDHILL ROAD INTO ARGYLE ROAD JOIN M4 PROCEED TO N2 AT BALLITO, INTO AND ALONG N2 TO R66, INTO AND ALONG R66 BY PASSING GINGINDLOVU INTO AND ALONG R102, INTO AND ALONG TANNER ROAD (EMPANGENI RAIL), TO "B" RANK EMPANGENI RAIL AND RETURN.</p> <p>RETURN</p> <p>FROM "B" RANK EMPANGENI RAIL INTO AND ALONG TANNER ROAD, INTO AND ALONG R102, INTO AND ALONG R66 BY PASSING GINGINDLOVU, INTO N2, JOIN M4 AT BALLITO, PROCEED ALONG M4 TO DURBAN, RIGHT INTO ARGYLE ROAD, INTO UMGENI ROAD, RIGHT INTO LEOPOLD STREET, RIGHT INTO WARWICK AVENUE, RIGHT INTO ALICE STREET, LEFT INTO ALBERT STREET, INTO UMGENI ROAD TO CRABBE STREET TAXI RANK.</p>
12.23	<p>21004R7100MF10049760 - DURBAN TO WELKOM.</p> <p>ROUTE: FROM CARTWRIGHT FLATS TAXI RANK INTO AND ALONG UMGENI ROAD, RIGHT INTO AND ALONG LEOPOLD STREET INTO AND ALONG N3 TO HARRISMITH, INTO AND ALONG N5 VIA BETHLEHEM, SENEKAL, INTO AND ALONG R70 VIA VENTERSBERG, INTO AND ALONG R73 VIA VIRGINIA INTO AND ALONG POWER ROAD TO CONSTANTIA / MOTHUSI ROAD TO TAXI RANK IN WELKOM AND RETURN.</p> <p>RETURN TRIP.</p> <p>ROUTE: FROM WELKOM TAXI RANK INTO CONSTANTIA / MOTHUSI ROAD, INTO AND ALONG POWER ROAD, INTO AND ALONG R73 VIA VIRGINIA, INTO AND ALONG R70 VIA VENTERSBERG, INTO AND ALONG N5 VIA SENEKAL AND BETHLEHEM, INTO HARRISMITH, INTO AND ALONG N3 TO DURBAN, INTO OLD DUTCH ROAD, ALICE STREET, LEFT INTO ALBERT STREET, INTO CARTWRIGHT FLATS TAXI RANK.</p> <p>ALTERNATIVELY: VIA PINETOWN ON RETURN TRIPS TO DURBAN (DROP PASSENGERS ONLY).</p> <p>FROM WELKOM... TO N3 INTO AND ALONG M13 TO PINETOWN INTO AND ALONG OLD MAIN ROAD RIGHT INTO CROMPTON STREET TO M13, JOIN N3 AT PARADISE VALLEY INTO AND ALONG N3 TO DURBAN INTO OLD DUTCH ROAD, ALICE STREET TO CARTWRIGHT FLATS TAXI RANK.</p> <p>NO PASSENGERS TO BE PICKED UP IN PINETOWN.</p> <p>NB: RETURN JOURNEY THE RETURN TRIP IS THE FORWARD TRIP IN REVERSE SAVE AND EXCEPT WHERE ONE WAY STREETS IN CITY AREAS DO NOT ALLOW THIS WHEN EUPON THE ROUTE SHALL BE AS CLOSE AS POSSIBLE TO THAT OF THE FORWARD TRIP AND AS PRESCRIBED BY THE RELEVANT LOCAL AUTHORITY.</p>
12.24	<p>21004R7203CE10049759 - DURBAN TO QWA QWA FROM APPROVED TAXI RANK IN DURBAN TO APPROVED TAXI RANK IN QWAQWA DIRECT AND RETURN FORWARD TRIP.</p> <p>ROUTE: FROM CARTWRIGHT FLATS TAXI RANK INTO AND ALONG UMGENI ROAD, INTO AND ALONG LEOPOLD STREET, INTO AND ALONG N3 TO HARRISMITH ALONG R712, INTO AND ALONG R57 TO PHUTHADITJABA INTO AND ALONG MAMPOI STREET TO QWAQWA TAXI RANK AND RETURN.</p> <p>ALTERNATIVELY ... INTO AND ALONG N3 TO R74, INTO AND ALONG R74, TO R712, INTO AND ALONG R712, INTO AND ALONG R57 TO PHUTHADITJABA, MAMPOI STREET TO QWAQWA TAXI RANK AND RETURN.</p> <p>RETURN TRIP.</p> <p>ROUTE: FROM QWAQWA TAXI RANK INTO AND ALONG MAMPOI STREET, INTO AND ALONG R57, INTO AND ALONG R712 TO HARRISMITH, INTO AND ALONG N3 TO DURBAN, INTO OLD DUTCH ROAD, ALICE STREET, LEFT INTO ALBERT STREET, INTO CARTWRIGHT FLATS TAXI RANK.</p> <p>ALTERNATIVELY: VIA PINETOWN ON RETURN TRIPS TO DURBAN (DROP PASSENGERS ONLY).</p> <p>FROM: QWAQWA TAXI RANK... TO N3 INTO AND ALONG M13 TO PINETOWN INTO AND ALONG OLD MAIN ROAD RIGHT INTO CROMPTON STREET TO M13, JOIN N3 AT PARADISE VALLEY INTO AND ALONG N3 TO DURBAN INTO OLD DUTCH ROAD, ALICE STREET LEFT INTO ALBERT STREET TO CARTWRIGHT FLATS TAXI RANK.</p> <p>NO PASSENGERS TO BE PICKED UP IN PINETOWN.</p>
12.25	<p>2206LS2206YW10049731 - DURBAN TO MAHLABATHINI FROM CRABBE STREET TAXI RANK, INTO OSBORNE STREET, INTO FIRST AVENUE / STAMFORDHILL ROAD INTO ARGYLE ROAD AND JOIN M4 PROCEED TO N2 AT BALLITO, INTO AND ALONG N2 TO R66, INTO AND ALONG R66 BY PASSING ESHOWE, INTO AND ALONG R34, RIGHT INTO AND ALONG R66 TO ULUNDI, INTO PRINCESS MAGOGO STREET TO ULUNDI TAXI RANK AND RETURN.</p> <p>FROM ULUNDI TAXI RANK INTO PRINCESS MAGOGO STREET, INTO AND ALONG R66, INTO AND ALONG R34, INTO AND ALONG R66 BY PASSING ESHOWE, INTO AND ALONG N2, JOIN M4 AT BALLITO, PROCEED ALONG M4 TO DURBAN, RIGHT INTO ARGYLE ROAD, LEFT INTO UMGENI ROAD, RIGHT INTO LEOPOLD STREET, RIGHT INTO WARWICK AVENUE, RIGHT INTO ALICE STREET, LEFT INTO ALBERT STREET, INTO UMGENI ROAD TO CRABBE STREET TAXI RANK.</p>
12.26	<p>2206LS22071P10053699 - DURBAN TO GINGINDLOVU FROM APPROVED TAXI RANK IN DURBAN TO APPROVED TAXI RANK IN GINGINDLOVU DIRECT AND RETURN.</p> <p>ROUTE: FROM CRABBE STREET TAXI RANK, INTO OSBORNE STREET, INTO FIRST AVENUE/STAMFORDHILL ROAD INTO ARGYLE ROAD JOIN M4 PROCEED TO N2 AT BALLITO, PROCEED ALONG THE N2 TO R258, INTO AND ALONG R258, INTO AND ALONG ROAD R102 TO MAIN STREET, GINGINDLOVU, CONTINUE ALONG MAIN STREET TO GINGINDLOVU TAXI RANK AND RETURN.</p> <p>RETURN TRIP.</p> <p>ROUTE: FROM GINGINDLOVU TAXI RANK INTO MAIN STREET, INTO AND ALONG R258, INTO N2, JOIN M4 AT BALLITO; PROCEED ALONG M4 TO DURBAN, RIGHT INTO ARGYLE ROAD, LEFT INTO UMGENI ROAD, RIGHT INTO LEOPOLD STREET, RIGHT INTO WARWICK AVENUE, RIGHT INTO ALICE STREET, LEFT INTO ALBERT STREET, INTO UMGENI ROAD TO CRABBE STREET TAXI RANK.</p>





## transport

Department:  
Transport  
Province of KwaZulu-Natal

## GAZETTE

LGKZNG17-2023-JUL

REGION: ALL

12.27	<p>2206LS22071T10049748 - DURBAN TO ESHOWE FROM APPROVED TAXI RANK IN DURBAN TO APPROVED TAXI RANK IN ESHOWE DIRECT AND RETURN.</p> <p>FROM CRABBE STREET TAXI RANK, LEFT INTO OSBORNE STREET INTO FIRST AVENUE / STAMFORDHILL ROAD INTO ARGYLE ROAD JOIN M4 PROCEED TO N2 AT BALLITO, CONTINUE ALONG N2 TO R66, INTO AND ALONG R66, TO ESHOWE, INTO AND ALONG JOHN ROSS HIGHWAY, INTO OSBORNE ROAD TO ESHOWE TAXI RANK AND RETURN.</p> <p>RETURN</p> <p>FROM ESHOWE TAXI RANK INTO OSBORNE ROAD, INTO AND ALONG JOHN ROSS HIGHWAY, INTO AND ALONG R66, INTO AND ALONG N2, JOIN M4 AT BALLITO, PROCEED ALONG M4 TO DURBAN, RIGHT INTO ARGYLE ROAD, LEFT INTO UMGENI ROAD, RIGHT INTO LEOPOLD STREET, RIGHT INTO WARWICK AVENUE, RIGHT INTO ALICE STREET, LEFT INTO ALBERT STREET, UMGENI ROAD TO CRABBE STREET TAXI RANK.</p>
12.28	<p>KZPRERC2728038 - DURBAN TO STANDERTON.</p> <p>FROM OSBORNE ROAD TAXI RANK, LEFT TO FIRST AVENUE, BECOMES EPSOM ROAD, WHICH BECOMES INGUCE, RIGHT DAVID WEBSTER (LEOPOLD STREET), INTO N3, PASS MOOI RIVER OFF RAMP AND TURN RIGHT TO R103, PASS COLENZO, PASS ROOSBOM OFF RAMP AND TURN RIGHT TO N11, INTO LVELL STREET, LVELL STREET BECOMES N11, PASS NEWCASTLE, LEFT TO ADELADE TAMBO STREET, PASS VOLKSRUST, RIGHT TO GOVAN MBEKE DRIVE, INTO R23 PASS PERDEKOP, R23 BECOMES R546, RIGHT TO VRY STREET, RIGHT TO BURGER STREET INTO BURGER STREET INTO BURGER STREET INTO BURGER STREET TAXI RANK.</p> <p>RETURN ROUTE.</p> <p>FROM STANDERTON TAXI RANK IN BURGER STREET, INTO MONANI MASIYELA STREET, LEFT TO VRY STREET, LEFT TO R23, RIGHT TO ADELADE TAMBO STREET, LEFT TO N11 OFF RAMP AND TURN LEFT TO R103, PASS ROOSBOM AND COLENZO OFF RAMP AND LEFT TO N3, PASS ALL PLACES MENTIONED BEFORE ON N3, LEFT TO OLD DUTCH ROAD, INTO JOHANNES NKOSI (ALICE STREET), LEFT TO INGUCE (ALBERT STREET), INTO UMNGENI ROAD, LEFT TO CRABBE STREET TAXI RANK.</p>
12.29	<p>KZPRERC2728283 - DURBAN TO WITBANK.</p> <p>FROM OSBORNE ROAD TAXI RANK, LEFT TO FIRST AVENUE, BECOMES EPSOM ROAD, WHICH BECOMES INGUCE, RIGHT DAVID WEBSTER (LEOPOLD STREET), INTO N3, PASS MOOI RIVER OFF RAMP AND TURN RIGHT TO R103, PASS COLENZO, PASS ROOSBOM OFF RAMP AND TURN RIGHT TO N11, INTO LVELL STREET, LVELL STREET BECOMING N11, PASS LADYSMITH, PASS NEWCASTLE, PASS CHARLESTOWN, PASS VOLKSRUST, PASS AMERSFORT, PASS ERMELO, PASS HENDRINA, LEFT TO R38, RIGHT TO R542, RIGHT TO R544, RIGHT TO BEAUTY AVENUE, TO DUVAN TAXI RANK IN WITBANK.</p> <p>RETURN ROUTE.</p> <p>FROM DUVAN TAXI RANK IN WITBANK, LEFT TO BEAUTY STREET, LEFT TO R544, RIGHT TO M35, LEFT TO N17, RIGHT TO M35, INTO N11 OFF RAMP AND LEFT TO R103, PASS ROOSBOM AND COLENZO OFF RAMP AND LEFT TO N3, LEFT TO OLD DUTCH ROAD, INTO JOHANNES NKOSI (ALICE STREET), LEFT TO INGUCE (ALBERT STREET), INTO UMGENI ROAD, LEFT TO CRABBE STREET TAXI RANK.</p>
12.30	<p>KZPRERC2728577 - DURBAN TO VEREENIGING</p> <p>FROM OSBORNE ROAD TAXI RANK, LEFT TO FIRST AVENUE, BECOMES EPSOM ROAD, WHICH BECOMES INGUCE, RIGHT DAVID WEBSTER (LEOPOLD STREET), INTO N3, PASS PIETERMARITZBURG, PASS MOOI RIVER, PASS HARRISMITH, PASS WARDEN, LEFT TO R54, LEFT TO R42, RIGHT TO GENERAL HERTZOG STREET, LEFT TO UNION STREET, TO VEREENIGING TAXI RANK (RS022) AND RETURN ON THE SAME ROUTE.</p> <p>RETURN ROUTE</p> <p>FROM VEREENIGING TAXI RANK (RS022), RIGHT TO GENERAL HERTZOG, RIGHT R54, TO N3, PASS ALL ABOVE MENTIONED PLACES THAT ARE ON THE N3 AND THEN LEFT TO OLD DUTCH ROAD, INTO JOHANNES NKOSI (ALICE STREET), LEFT TO INGUCE (ALBERT STREET), INTO UMGENI ROAD, LEFT TO CRABBE STREET TAXI RANK.</p>



## transport

Department:  
Transport  
Province of KwaZulu-Natal

## GAZETTE

LGKZNG17-2023-JUL

REGION: ALL

1)	<b>Application Number:</b> APP0158897	2)	<b>Gazette Number:</b> LGKZNG17-2023-JUL
3)	<b>Applicant:</b> M NALA <b>ID NO.</b> 5702165357084 <b>Association:</b> DURBAN LONG DISTANCE TAXI ASSOCIATION	4)	<b>Applicant Address:</b> 273 UMGENI CENTER 32 UMGENI ROAD DURBAN  4001
5)	<b>Existing Licence Holder:</b> NOT APPLICABLE <b>ID NO.</b> NOT APPLICABLE	6)	<b>Existing Licence Holder Address:</b> NOT APPLICABLE
7)	<b>Type of application:</b> NEW OPERATING LICENCE	8)	<b>Operating Licence Number:</b> NOTAVAILABLE
9)	<b>Vehicle Type:</b> MINIBUS	10)	1 X 15 (SEATED) + 0 (STANDING)
11)	<b>Region:</b> DURBAN CENTRAL		
12.1	<p>21004R11008Z10049758 - DURBAN TO JOHANNESBURG FROM APPROVED TAXI RANK IN DURBAN TO WANDERERS STREET, JOHANNESBURG TO PARK CITY TAXI RANK NO. 2 DIRECT AND RETURN.</p> <p>ROUTE: FROM CRABBE STREET / OSBORNE STREET TAXI RANK INTO FIRST AVENUE, EPSOME ROAD, UMGENI ROAD, LEOPOLD STREET, INTO AND ALONG N3 BY PASSING PIETERMARTIZBURG, HARRISMITH TO M2 WEST JOHANNESBURG, INTO AND ALONG HARROW ROAD, ANDERSON STREET, TROY STREET, PLAIN STREET, WANDERERS STREET, TO WANDERERS STREET TAXI RANK JOHANNESBURG AND RETURN.</p> <p>RETURN TRIP.</p> <p>ROUTE: FROM WANDERERS STREET TAXI RANK INTO PLAIN STREET, TROY STREET, ANDERSON STREET, INTO AND ALONG HARROW ROAD, INTO AND ALONG M2 EAST, INTO AND ALONG N3 PASSING HARRISMITH, AND PIETERMARTIZBURG TO DURBAN, INTO OLD DUTCH ROAD, ALICE STREET, LEFT INTO ALBERT STREET, UMGENI ROAD INTO CRABBE STREET / OSBORNE STREET TAXI RANK.</p>		
12.2	<p>21004R21004R00049732 - DURBAN TO KRANSKOP FROM CARTWRIGHT FLATS TAXI RANK, INTO UMGENI ROAD TURN INTO ARGYLE ROAD AND JOIN M4 PROCEED TO N2 AT BALLITO, PROCEED ALONG N2 INTO AND ALONG R74 BY PASSING STANGER TO KRANSKOP, RIGHT INTO MAIN ROAD KRANSKOP TO KRANSKOP TAXI RANK AND RETURN.</p> <p>FROM KRANSKOP TAXI RANK, INTO MAIN ROAD, INTO AND ALONG R74 BY PASSING STANGER, INTO AND ALONG N2, JOIN M4 AT BALLITO, PROCEED ALONG M4 TO DURBAN, RIGHT INTO ARGYLE ROAD, LEFT INTO UMGENI ROAD, RIGHT INTO LEOPOLD STREET, RIGHT INTO WARWICK AVENUE, RIGHT INTO ALICE STREET, LEFT INTO ALBERT STREET TO CARTWRIGHT FLATS TAXI RANK.</p>		
12.3	<p>21004R21004R00049746 - DURBAN TO MANGUZA FROM APPROVED TAXI RANKS IN DURBAN TO APPROVED TAXI RANKS IN MANGUZA DIRECT AND RETURN.</p> <p>FROM CARTWRIGHT FLATS TAXI RANK INTO UMGENI ROAD TURN INTO ARGYLE ROAD AND JOIN M4 PROCEED TO N2 AT BALLITO, INTO AND ALONG N2, INTO AND ALONG R38, INTO AND ALONG R38 BY PASSING JOZINI INTO AND ALONG R22 TO KWANGWANASE, INTO MAIN ROAD KWANGWANASE TO KWANGWANASE TAXI RANK AND RETURN.</p> <p>RETURN</p> <p>FROM KWANGWANASE TAXI RANK INTO MAIN ROAD, INTO AND ALONG R22, INTO AND ALONG R38 PASSING JOZINI, INTO AND ALONG N2, JOIN M4 AT BALLITO, PROCEED ALONG M4 TO DURBAN, RIGHT INTO ARGYLE STREET, LEFT INTO UMGENI ROAD, RIGHT INTO LEOPOLD STREET, RIGHT INTO WARWICK AVENUE, RIGHT INTO ALICE STREET, LEFT INTO ALBERT STREET, TO CARTWRIGHT FLATS TAXI RANK.</p>		
12.4	<p>21004R21004R00049751 - DURBAN TO PONGOLA APPROVED TAXI RANKS IN DURBAN TO APPROVED TAXI RANKS IN PONGOLA DIRECT AND RETURN.</p> <p>FROM CARTWRIGHT FLATS TAXI RANK, INTO UMGENI ROAD, INTO ARGYLE ROAD JOIN M4 PROCEED TO N2 AT BALLITO, INTO AND ALONG N2 TO PONGOLA, TURNING INTO PONGOLA TAXI RANK AND RETURN.</p> <p>RETURN</p> <p>FROM PONGOLA TAXI RANK, INTO AND ALONG N2, JOIN M4 AT BALLITO, PROCEED ALONG M4 TO DURBAN, RIGHT INTO ARGYLE ROAD, LEFT INTO UMGENI ROAD, RIGHT INTO LEOPOLD STREET, RIGHT INTO WARWICK AVENUE, RIGHT INTO ALICE STREET LEFT INTO ALBERT STREET, INTO CARTWRIGHT FLATS TAXI RANK.</p>		
12.5	<p>21004R21004R00049757 - DURBAN TO FICKSBURG FROM APPROVED TAXI RANK IN DURBAN TO APPROVED TAXI RANK IN FICKSBURG DIRECT AND RETURN FORWARD TRIP</p> <p>ROUTE: FROM CARTWRIGHT FLATS TAXI RANK INTO AND ALONG UMGENI ROAD RIGHT INTO AND ALONG LEOPOLD STREET INTO AND ALONG N3 TO HARRISMITH INTO AND ALONG R712, INTO AND ALONG R711 VIA FOURIESBERG, INTO AND ALONG R26 TO FICKSBURG, INTO MC CABE STREET, INTO AND ALONG TOORN STREET TO TAXI RANK IN FICKSBURG AND RETURN.</p> <p>RETURN TRIP.</p> <p>ROUTE: FROM FICKSBURG TAXI RANK INTO AND ALONG TOORN STREET, INTO MCCABE STREET INTO AND ALONG R26, INTO AND ALONG R711 VIA FICKSBURG, INTO AND ALONG R712 TO HARRISMITH INTO AND ALONG N3 TO DURBAN, INTO OLD DUTCH ROAD, ALICE STREET, LEFT INTO ALBERT STREET, INTO CARTWRIGHT FLATS TAXI RANK.</p> <p>ALTERNATIVELY: VIA PINETOWN ON RETURN TRIPS TO DURBAN (DROP PASSENGERS ONLY): FROM FICKSBURG TAXI RANK... TO N3 INTO AND ALONG M13 TO PINETOWN INTO AND ALONG OLD MAIN ROAD RIGHT INTO CROMPTON STREET TO M13, JOIN N3 AT PARADISE VALLEY INTO AND ALONG N3 TO DURBAN, INTO OLD DUTCH ROAD, ALICE STREET LEFT INTO ALBERT STREET TO CARTWRIGHT FLATS TAXI RANK. NO PASSENGERS TO BE PICKED UP IN PINETOWN.</p>		
12.6	<p>21004R21004R00049761 - CHARTER SERVICE: DURBAN TO POINTS WITHIN THE PROVINCE OF KZN ONLY. NO PICKING UP OR SETTING DOWN OF PASSENGERS EN ROUTE.</p>		



## transport

Department:  
Transport  
Province of KwaZulu-Natal

## GAZETTE

LGKZNG17-2023-JUL

REGION: ALL

12.7	<p>21004R21007X10049753 - DURBAN TO HLABISA FROM CRABBE STREET TAXI RANK LEFT INTO OSBORNE STREET, INTO FIRST AVENUE / STAMFORDHILL ROAD INTO ARGYLE ROAD JOIN M4 PROCEED TO N2 AT BALLITO, INTO AND ALONG N2 TO R618 AT MTUBATUBA, INTO AND ALONG R618 TO TAXI RANK AT HLABISA AND RETURN.</p> <p>FROM HLABISA TAXI RANK INTO AND ALONG R618, INTO AND ALONG N2, JOIN M4 AT BALLITO, PROCEED ALONG M4 TO DURBAN, RIGHT INTO ARGYLE ROAD, LEFT INTO UMGENI ROAD, RIGHT INTO LEOPOLD STREET, RIGHT INTO WARWICK AVENUE, RIGHT INTO ALICE STREET, LEFT INTO ALBERT STREET, UMGENI ROAD TO CRABBE STREET TAXI RANK.</p>
12.8	<p>21004R2100BF10049739 - DURBAN TO LADYSMITH/ EMNAMBITHI</p> <p>FROM CRABBE STREET TAXI RANK, INTO OSBORNE STREET INTO FIRST AVENUE, JOIN EPSOME ROAD, UMGENI ROAD INTO LEOPOLD STREET, JOIN N3 AND PROCEED ALONG N3, FROM N3 ONTO R103 AT COLENZO JOIN N11 INTO LADYSMITH AND TURN AT QUEEN STREET TO LADYSMITH TAXI RANK AND RETURN.</p> <p>RETURN FROM LADYSMITH TAXI RANK INTO QUEEN STREET, INTO N11, INTO AND ALONG R103, JOIN N3 AT COLENZO, INTO AND ALONG N3 TO DURBAN, INTO OLD DUTCH ROAD, ALICE STREET, LEFT INTO ALBERT STREET, UMGENI ROAD TO CRABBE STREET TAXI RANK.</p>
12.9	<p>21004R2100CQ10049742 - DURBAN TO MANDINI FROM APPROVED TAXI RANK IN DURBAN TO APPROVED TAXI RANK IN MANDINI DIRECT AND RETURN FORWARD TRIP.</p> <p>ROUTE: FROM CARTWRIGHT FLATS TAXI RANK INTO UMGENI ROAD TURN INTO ARGYLE ROAD AND JOIN M4 PROCEED TO N2 AT BALLITO, INTO AND ALONG N2 UNTIL R245, INTO AND ALONG R245 VIA DARNALL TO R102, INTO AND ALONG R102 TO R258 INTO MANDINI, INTO AND ALONG MAIN ROAD MANDINI TO AMATIKULU RANKING AT THE MANDINI TAXI RANK AND RETURN.</p> <p>RETURN TRIP.</p> <p>ROUTE: FROM MANDINI TAXI RANK INTO AND ALONG MAIN ROAD FROM AMATIKULU, INTO R258, INTO AND ALONG R102 VIA DARNALL INTO AND ALONG R245, INTO N2, JOIN M4 AT BALLITO, PROCEED ALONG M4 TO DURBAN, RIGHT INTO ARGYLE ROAD, LEFT INTO UMGENI ROAD, RIGHT INTO LEOPOLD STREET, RIGHT INTO WARWICK AVENUE, RIGHT INTO ALICE STREET, LEFT INTO ALBERT STREET TO CARTWRIGHT FLATS TAXI RANK.</p>
12.10	<p>21004R2100F510049737 - DURBAN TO NEWCASTLE</p> <p>FROM CRABBE STREET TAXI RANK, INTO OSBORNE STREET, INTO FIRST AVENUE INTO EPSOME ROAD AND TURN INTO LEOPOLD STREET, INTO AND ALONG N3 AND PROCEED TO R103 AT COLENZO INTO AND ALONG R103, INTO AND ALONG N11 TO NEWCASTLE, TURN INTO ALLEN STREET, INTO KIRKLAND STREET, VOORTREKKER STREET TO NEWCASTLE TAXI RANK AND RETURN.</p> <p>RETURN FROM NEWCASTLE TAXI RANK INTO VOORTREKKER STREET, INTO KIRKLAND STREET, INTO ALLEN STREET, INTO AND ALONG N11, INTO AND ALONG R103, JOIN N3 AT COLENZO, INTO AND ALONG N3 TO DURBAN, INTO OLD DUTCH ROAD, ALICE STREET</p>
12.11	<p>21004R22027Q10049750 - DURBAN TO STANGER FROM APPROVED TAXI RANK IN DURBAN TO APPROVED TAXI RANK IN STANGER DIRECT AND RETURN FORWARD TRIP.</p> <p>ROUTE: FROM CARTWRIGHT FLATS TAXI RANK INTO UMGENI ROAD TURN INTO ARGYLE ROAD AND JOIN M4, INTO AND ALONG M4, INTO R214 VIA UMHLALI, JOIN R102 VIA SHAKASKRAAL TURN INTO CHIEF ALBERT LUTHULI STREET INTO BALCOMBE ROAD TO KWA DUKUZA/STANGER TAXI RANK AND RETURN.</p> <p>RETURN TRIP.</p> <p>ROUTE: FROM KWADUKUZA / STANGER TAXI RANK INTO BALCOMBE ROAD, INTO CHIEF ALBERT LUTHULI STREET, JOIN THE R102 VIA SHAKASKRAAL, INTO R214 VIA UMHLALI, INTO AND ALONG M4 TO DURBAN, INTO ARGYLE ROAD, LEFT INTO UMGENI ROAD, RIGHT INTO LEOPOLD STREET, RIGHT INTO WARWICK AVENUE, RIGHT INTO ALICE STREET LEFT INTO ALBERT STREET, INTO CARTWRIGHT FLATS TAXI RANK.</p>
12.12	<p>21004R2206LS00049749 - DURBAN TO MKUZE FROM APPROVED TAXI RANK IN DURBAN TO APPROVED TAXI RANK IN MKUZE DIRECT AND RETURN.</p> <p>FROM CARTWRIGHT FLATS TAXI RANK INTO UMGENI ROAD TURN INTO ARGYLE ROAD AND JOIN M4 PROCEED TO N2 AT BALLITO, INTO AND ALONG N2 RIGHT INTO MKUZE MAIN ROAD, INTO EAGLE AVENUE TO MKUZE TAXI RANK AND RETURN.</p> <p>RETURN FROM MKUZE TAXI RANK INTO EAGLE AVENUE, INTO MAIN ROAD, INTO AND ALONG N2, JOIN M4 AT BALLITO, PROCEED ALONG M4 TO DURBAN, RIGHT INTO ARGYLE ROAD, LEFT INTO UMGENI ROAD, RIGHT INTO LEOPOLD STREET, RIGHT INTO WARWICK AVENUE, RIGHT INTO ALICE STREET, LEFT INTO ALBERT STREET TO CARTWRIGHT FLATS TAXI RANK.</p>
12.13	<p>21004R2206Y410049743 - DURBAN TO MELMOTH FROM APPROVED TAXI RANKS IN DURBAN TO APPROVED TAXI RANK IN MELMOTH DIRECT AND RETURN.</p> <p>FROM CRABBE STREET TAXI RANK, LEFT INTO OSBORNE, INTO FIRST AVENUE / STAMFORDHILL ROAD INTO ARGYLE ROAD JOIN M4 PROCEED TO N2 AT BALLITO, INTO AND ALONG N2 TO R66, INTO AND ALONG R66 TO MELMOTH, INTO AND VICTORIA STREET TO MELMOTH TAXI RANK AND RETURN.</p> <p>RETURN FROM MELMOTH TAXI RANK INTO VICTORIA STREET, INTO AND ALONG R66, INTO AND ALONG N2, JOIN M4 AT BALLITO; PROCEED ALONG M4 TO DURBAN, RIGHT INTO ARGYLE ROAD, LEFT INTO UMGENI ROAD, RIGHT INTO LEOPOLD STREET, RIGHT IN TO WARWICK AVENUE, RIGHT INTO ALICE STREET, LEFT INTO ALBERT STREET, INTO UMGENI ROAD TO CRABBE STREET TAXI RANK.</p>
12.14	<p>21004R22071P10049740 - DURBAN TO GINGINDLOVU</p> <p>FROM APPROVED TAXI RANK IN DURBAN TO APPROVED TAXI RANK IN GINGINDLOVU DIRECT AND RETURN</p> <p>FORWARD TRIP ROUTE: FROM CRABBE STREET TAXI RANK, INTO OSBORNE STREET, INTO FIRST AVENUE / STAMFORDHILL ROAD INTO ARGYLE ROAD JOIN M4 PROCEED TO N2 AT BALLITO, PROCEED ALONG THE N2 TO R258, INTO AND ALONG R258, INTO AND ALONG ROAD R102 TO MAIN STREET, GINGINDLOVU, CONTINUE ALONG MAIN STREET TO GINGINDLOVU TAXI RANK AND RETURN.</p> <p>RETURN TRIP ROUTE: FROM GINGINDLOVU TAXI RANK INTO MAIN STREET, INTO AND ALONG R02, INTO AND ALONG R258, INTO N2, JOIN M4 AT BALLITO, PROCEED ALONG M4 TO DURBAN, RIGHT INTO ARGYLE ROAD, LEFT INTO UMGENI ROAD, RIGHT INTO LEOPOLD STREET, RIGHT INTO WARWICK AVENUE, RIGHT INTO ALICE STREET, LEFT INTO ALBERT STREET, INTO UMGENI ROAD TO CRABBE STREET TAXI RANK.</p>



## transport

Department:  
Transport  
Province of KwaZulu-Natal

## GAZETTE

LGKZNG17-2023-JUL

REGION: ALL

12.15	<p>21004R22074410049747 - DURBAN TO MTUBATUBA FROM APPROVED TAXI RANK IN DURBAN TO APPROVED TAXI RANK IN MTUBATUBA DIRECT AND RETURN FORWARD TRIP.</p> <p>ROUTE: FROM CRABBE STREET TAXI RANK, LEFT INTO OSBORNE STREET INTO FIRST AVENUE / STAMFORDHILL ROAD INTO ARGYLE ROAD JOIN M4 PROCEED TO N2 AT BALLITO, INTO AND ALONG N2 TO BHOBZA ROAD (MTUBATUBA) INTO AND ALONG BHOBZA ROAD, INTO AND ALONG RIVERVIEW ROAD, INTO AND ALONG JOHN ROSS ROAD, INTO AND ALONG NYATHI ROAD TO MTUBATUBA TAXI RANK AND RETURN.</p> <p>RETURN TRIP.</p> <p>ROUTE: FROM MTUBATUBA TAXI RANK, INTO AND ALONG NYATHI ROAD, INTO AND ALONG JOHN ROSS ROAD, INTO AND ALONG RIVERVIEW ROAD, INTO AND ALONG BHOBZA ROAD, INTO AND ALONG N2, JOIN M4 AT BALLITO, PROCEED ALONG M4 TO DURBAN, RIGHT INTO ARGYLE ROAD, LEFT INTO UMGENI ROAD, RIGHT INTO LEOPOLD STREET, RIGHT INTO WARWICK AVENUE, RIGHT INTO ALICE STREET, LEFT INTO ALBERT STREET, UMGENI ROAD TO CRABBE STREET TAXI RANK</p>
12.16	<p>21004R22076110049752 - DURBAN TO NONGOMA FROM APPROVED TAXI RANK IN DURBAN TO APPROVED TAXI RANK IN NONGOMA . FORWARD TRIP.</p> <p>ROUTE: FROM CRABBE STREET TAXI RANK LEFT INTO OSBORNE STREET, INTO FIRST AVENUE / STAMFORDHILL ROAD INTO ARGYLE ROAD AND JOIN M4 PROCEED TO N2 AT BALLITO, INTO AND ALONG N2 TO R66, INTO AND ALONG R66 BY PASSING ESHOWE, INTO AND ALONG R34, TURN TO R66 TO NONGOMA BY PASSING ULUNDI TO NONGOMA TAXI RANK AND RETURN.</p> <p>RETURN TRIP.</p> <p>ROUTE: FROM NONGOMA TAXI RANK, TURN INTO R66 BY PASSING ULUNDI, INTO AND ALONG R34, INTO AND ALONG R66 BY PASSING ESHOWE, INTO AND ALONG N2, JOIN M4 AT BALLITO, PROCEED ALONG M4 TO DURBAN, RIGHT INTO ARGYLE ROAD, LEFT INTO UMGENI ROAD, RIGHT INTO LEOPOLD STREET, RIGHT INTO WARWICK AVENUE, RIGHT INTO ALICE STREET, LEFT INTO ALBERT STREET, UMGENI ROAD, TO CRABBE STREET TAXI RANK.</p>
12.17	<p>21004R2207BP10049733 - DURBAN TO DUNDEE</p> <p>FROM CRABBE STREET TAXI RANK, INTO OSBORNE STREET, INTO FIRST AVENUE JOIN EPSOME ROAD, UMGENI ROAD INTO LEOPOLD STREET JOIN N3 AND PROCEED ALONG N3 TO R103 AT COLENSO, ALONG R103, JOIN N11 PROCEED TO R692 TO DUNDEE INTO AND ALONG R68, INTO DUNDEE AND TURN TO VICTORIA STREET TAXI RANK IN DUNDEE AND RETURN.</p> <p>FROM VICTORIA STREET TAXI RANK INTO AND ALONG R68, INTO AND ALONG R692, INTO AND ALONG N11, INTO AND ALONG R103, JOIN N3 AT COLENSO, INTO AND ALONG N3 TO DURBAN, OLD DUTCH ROAD, ALICE STREET, LEFT INTO ALBERT STREET, UMGENI ROAD TO CRABBE STREET TAXI RANK.</p>
12.18	<p>21004R2207FP10049745 - DURBAN TO BABANANGO FROM APPROVED TAXI RANK IN DURBAN TO APPROVED TAXI RANK IN BABANANGO DIRECT AND RETURN.</p> <p>FROM CARTWRIGHT FLATS TAXI RANK INTO UMGENI ROAD TURN INTO ARGYLE ROAD AND JOIN M4 PROCEED TO N2 AT BALLITO, INTO AND ALONG THE N2 TO R66, INTO AND ALONG R66, LEFT INTO AND ALONG R68 TO TAXI RANK AT BABANANGO AND RETURN.</p> <p>RETURN TRIP</p> <p>FROM BABANANGO TAXI RANK INTO AND ALONG R68, INTO AND ALONG R66, INTO N2, JOIN M4 AT BALLITO; PROCEED ALONG M4 TO DURBAN, RIGHT INTO ARGYLE ROAD, LEFT INTO UMGENI ROAD, RIGHT INTO LEOPOLD STREET, RIGHT INTO WARWICK AVENUE, RIGHT INTO ALICE STREET, LEFT INTO ALBERT STREET, TO CARTWRIGHT FLATS TAXI RANK.</p>
12.19	<p>21004R2207J510049756 - DURBAN TO VRYHEID FROM APPROVED TAXI RANK IN DURBAN TO APPROVED TAXI RANK IN VRYHEID DIRECT AND RETURN FORWARD TRIP.</p> <p>ROUTE: FROM CRABBE STREET TAXI RANK LEFT INTO OSBORNE STREET, INTO FIRST AVENUE, STAMFORDHILL ROAD JOIN M4 PROCEED TO N2 AT BALLITO INTO AND ALONG N2, TO R66 VIA GINGINDLOVU INTO AND ALONG R34 VIA MELMOTH AND CONTINUE TO VRYHEID EAST ON R34 JOIN STRETCH STREET AND TURN AT BOCRET STREET TO VRYHEID TAXI RANK AND RETURN.</p> <p>RETURN TRIP.</p> <p>ROUTE: FROM VRYHEID TAXI RANK INTO BOCRET STREET, INTO STRETCH STREET, INTO R34 WEST, INTO AND ALONG R34 VIA MELMOTH, INTO AND ALONG R66 VIA GINGINDLOVU, INTO AND ALONG N2, JOIN M4 AT BALLITO, PROCEED ALONG M4 TO DURBAN, RIGHT INTO ARGYLE ROAD, LEFT INTO UMGENI ROAD, RIGHT INTO LEOPOLD STREET, RIGHT INTO WARWICK AVENUE, RIGHT INTO ALICE STREET, LEFT INTO ALBERT STREET, UMGENI ROAD TO CRABBE STREET TAXI RANK.</p> <p>NB: RETURN JOURNEY THE RETURN TRIP IS THE FORWARD TRIP IN REVERSE SAVE AND EXCEPT WHERE ONE WAY STREETS IN CITY AREAS DO NOT ALLOW THIS WHEREUPON THE ROUTE SHALL BE AS CLOSE AS POSSIBLE TO THAT OF THE FORWARD TRIP AND AS PRESCRIBED BY THE RELEVANT LOCAL AUTHORITY.</p>
12.20	<p>21004R2207TM10049736 - DURBAN TO HLUHLUWE</p> <p>FROM CRABBE STREET TAXI RANK, INTO OSBORNE STREET, INTO FIRST AVENUE / STAMFORDHILL ROAD INTO ARGYLE ROAD JOIN M4 PROCEED TO N2 AT BALLITO, INTO AND ALONG N2 TO R22 AT HLUHLUWE INTO MAIN ROAD HLUHLUWE, INTO HLUHLUWE TAXI RANK AND RETURN.</p> <p>RETURN</p> <p>FROM HLUHLUWE TAXI RANK, INTO MAIN ROAD, INTO AND ALONG R22, INTO AND ALONG N2, JOIN M4 AT BALLITO; PROCEED ALONG M4 TO DURBAN, RIGHT INTO ARGYLE ROAD, LEFT INTO UMGENI ROAD, RIGHT INTO LEOPOLD STREET, RIGHT INTO WARWICK AVENUE, RIGHT INTO ALICE STREET, LEFT INTO ALBERT STREET, INTO UMGENI ROAD TO CRABBE STREET TAXI RANK</p>
12.21	<p>21004R2207W310049734 - DURBAN TO RICHARDS BAY</p> <p>FROM CRABBE STREET TAXI RANK, INTO OSBORNE STREET, INTO FIRST AVENUE / STAMFORDHILL ROAD INTO ARGYLE ROAD JOIN M4 PROCEED TO N2 AT BALLITO, INTO AND ALONG N2 TO R34, INTO AND ALONG R34 (JOHN ROSS HIGHWAY), INTO AND ALONG BULLION ROAD, INTO KRUGER RAND ROAD TO RICHARDSBAY TAXI RANK AND RETURN.</p> <p>FROM RICHARDSBAY TAXI RANK, INTO KRUGER RAND ROAD, INTO AND ALONG BULLION ROAD, ALONG R34 (JOHN ROSS HIGHWAY), INTO AND ALONG N2, JOIN M4 AT BALLITO, PROCEED ALONG M4 TO DURBAN, RIGHT INTO ARGYLE ROAD, LEFT INTO UMGENI ROAD, RIGHT INTO LEOPOLD STREET, RIGHT INTO WARWICK AVENUE, RIGHT INTO ALICE STREET, LEFT INTO ALBERT STREET, INTO UMGENI ROAD INTO CRABBE STREET TAXI RANK.</p>



## transport

Department:  
Transport  
Province of KwaZulu-Natal

## GAZETTE

LGKZNG17-2023-JUL

REGION: ALL

12.22	<p>21004R2207XJ10049741 - DURBAN TO EMPANGENI FROM APPROVED TAXI RANK IN DURBAN TO APPROVED TAXI RANKS IN EMPANGENI DIRECT AND RETURN.</p> <p>FROM CRABBE STREET TAXI RANK, INTO OSBORNE STREET, INTO FIRST AVENUE / STAMFORDHILL ROAD INTO ARGYLE ROAD JOIN M4 PROCEED TO N2 AT BALLITO, INTO AND ALONG N2 TO R66, INTO AND ALONG R66 BY PASSING GINGINDLOVU, INTO ALONG R102 TO EMPANGENI, LEFT INTO AND ALONG JOHN ROSS HIGHWAY TO EMPANGENI "A" TAXI RANK AND RETURN.</p> <p>RETURN</p> <p>FROM EMPANGENI "A" TAXI RANK INTO AND ALONG JOHN ROSS HIGHWAY, RIGHT INTO R102, INTO AND ALONG R66 BY PASSING GINGINDLOVU, INTO AND ALONG N2, JOIN M4 AT BALLITO, PROCEED ALONG M4 TO DURBAN, RIGHT INTO ARGYLE ROAD, LEFT INTO UMGENI ROAD, RIGHT INTO LEOPOLD STREET, RIGHT INTO WARWICK AVENUE, RIGHT INTO ALICE STREET, LEFT INTO ALBERT STREET, INTO UMGENI ROAD TO CRABBE STREET TAXI RANK.</p> <p>FROM CRABBE STREET TAXI RANK, INTO OSBORNE STREET, INTO FIRST AVENUE / STAMFORDHILL ROAD INTO ARGYLE ROAD JOIN M4 PROCEED TO N2 AT BALLITO, INTO AND ALONG N2 TO R66, INTO AND ALONG R66 BY PASSING GINGINDLOVU INTO AND ALONG R102, INTO AND ALONG TANNER ROAD (EMPANGENI RAIL), TO "B" RANK EMPANGENI RAIL AND RETURN.</p> <p>RETURN</p> <p>FROM "B" RANK EMPANGENI RAIL INTO AND ALONG TANNER ROAD, INTO AND ALONG R102, INTO AND ALONG R66 BY PASSING GINGINDLOVU, INTO N2, JOIN M4 AT BALLITO, PROCEED ALONG M4 TO DURBAN, RIGHT INTO ARGYLE ROAD, INTO UMGENI ROAD, RIGHT INTO LEOPOLD STREET, RIGHT INTO WARWICK AVENUE, RIGHT INTO ALICE STREET, LEFT INTO ALBERT STREET, INTO UMGENI ROAD TO CRABBE STREET TAXI RANK.</p>
12.23	<p>21004R7100MF10049760 - DURBAN TO WELKOM.</p> <p>ROUTE: FROM CARTWRIGHT FLATS TAXI RANK INTO AND ALONG UMGENI ROAD, RIGHT INTO AND ALONG LEOPOLD STREET INTO AND ALONG N3 TO HARRISMITH, INTO AND ALONG N5 VIA BETHLEHEM, SENEKAL, INTO AND ALONG R70 VIA VENTERSBERG, INTO AND ALONG R73 VIA VIRGINIA INTO AND ALONG POWER ROAD TO CONSTANTIA / MOTHUSI ROAD TO TAXI RANK IN WELKOM AND RETURN.</p> <p>RETURN TRIP.</p> <p>ROUTE: FROM WELKOM TAXI RANK INTO CONSTANTIA / MOTHUSI ROAD, INTO AND ALONG POWER ROAD, INTO AND ALONG R73 VIA VIRGINIA, INTO AND ALONG R70 VIA VENTERSBERG, INTO AND ALONG N5 VIA SENEKAL AND BETHLEHEM, INTO HARRISMITH, INTO AND ALONG N3 TO DURBAN, INTO OLD DUTCH ROAD, ALICE STREET, LEFT INTO ALBERT STREET, INTO CARTWRIGHT FLATS TAXI RANK.</p> <p>ALTERNATIVELY: VIA PINETOWN ON RETURN TRIPS TO DURBAN (DROP PASSENGERS ONLY).</p> <p>FROM WELKOM... TO N3 INTO AND ALONG M13 TO PINETOWN INTO AND ALONG OLD MAIN ROAD RIGHT INTO CROMPTON STREET TO M13, JOIN N3 AT PARADISE VALLEY INTO AND ALONG N3 TO DURBAN INTO OLD DUTCH ROAD, ALICE STREET TO CARTWRIGHT FLATS TAXI RANK.</p> <p>NO PASSENGERS TO BE PICKED UP IN PINETOWN.</p> <p>NB: RETURN JOURNEY THE RETURN TRIP IS THE FORWARD TRIP IN REVERSE SAVE AND EXCEPT WHERE ONE WAY STREETS IN CITY AREAS DO NOT ALLOW THIS WHEN EUPON THE ROUTE SHALL BE AS CLOSE AS POSSIBLE TO THAT OF THE FORWARD TRIP AND AS PRESCRIBED BY THE RELEVANT LOCAL AUTHORITY.</p>
12.24	<p>21004R7203CE10049759 - DURBAN TO QWA QWA FROM APPROVED TAXI RANK IN DURBAN TO APPROVED TAXI RANK IN QWAQWA DIRECT AND RETURN FORWARD TRIP.</p> <p>ROUTE: FROM CARTWRIGHT FLATS TAXI RANK INTO AND ALONG UMGENI ROAD, INTO AND ALONG LEOPOLD STREET, INTO AND ALONG N3 TO HARRISMITH ALONG R712, INTO AND ALONG R57 TO PHUTHADITJABA INTO AND ALONG MAMPOI STREET TO QWAQWA TAXI RANK AND RETURN.</p> <p>ALTERNATIVELY ... INTO AND ALONG N3 TO R74, INTO AND ALONG R74, TO R712, INTO AND ALONG R712, INTO AND ALONG R57 TO PHUTHADITJABA, MAMPOI STREET TO QWAQWA TAXI RANK AND RETURN.</p> <p>RETURN TRIP.</p> <p>ROUTE: FROM QWAQWA TAXI RANK INTO AND ALONG MAMPOI STREET, INTO AND ALONG R57, INTO AND ALONG R712 TO HARRISMITH, INTO AND ALONG N3 TO DURBAN, INTO OLD DUTCH ROAD, ALICE STREET, LEFT INTO ALBERT STREET, INTO CARTWRIGHT FLATS TAXI RANK.</p> <p>ALTERNATIVELY: VIA PINETOWN ON RETURN TRIPS TO DURBAN (DROP PASSENGERS ONLY).</p> <p>FROM: QWAQWA TAXI RANK... TO N3 INTO AND ALONG M13 TO PINETOWN INTO AND ALONG OLD MAIN ROAD RIGHT INTO CROMPTON STREET TO M13, JOIN N3 AT PARADISE VALLEY INTO AND ALONG N3 TO DURBAN INTO OLD DUTCH ROAD, ALICE STREET LEFT INTO ALBERT STREET TO CARTWRIGHT FLATS TAXI RANK.</p> <p>NO PASSENGERS TO BE PICKED UP IN PINETOWN.</p>
12.25	<p>2206LS2206YW10049731 - DURBAN TO MAHLABATHINI FROM CRABBE STREET TAXI RANK, INTO OSBORNE STREET, INTO FIRST AVENUE / STAMFORDHILL ROAD INTO ARGYLE ROAD AND JOIN M4 PROCEED TO N2 AT BALLITO, INTO AND ALONG N2 TO R66, INTO AND ALONG R66 BY PASSING ESHOWE, INTO AND ALONG R34, RIGHT INTO AND ALONG R66 TO ULUNDI, INTO PRINCESS MAGOGO STREET TO ULUNDI TAXI RANK AND RETURN.</p> <p>FROM ULUNDI TAXI RANK INTO PRINCESS MAGOGO STREET, INTO AND ALONG R66, INTO AND ALONG R34, INTO AND ALONG R66 BY PASSING ESHOWE, INTO AND ALONG N2, JOIN M4 AT BALLITO, PROCEED ALONG M4 TO DURBAN, RIGHT INTO ARGYLE ROAD, LEFT INTO UMGENI ROAD, RIGHT INTO LEOPOLD STREET, RIGHT INTO WARWICK AVENUE, RIGHT INTO ALICE STREET, LEFT INTO ALBERT STREET, INTO UMGENI ROAD TO CRABBE STREET TAXI RANK.</p>
12.26	<p>2206LS22071P10053699 - DURBAN TO GINGINDLOVU</p> <p>FROM APPROVED TAXI RANK IN DURBAN TO APPROVED TAXI RANK IN GINGINDLOVU DIRECT AND RETURN.</p> <p>ROUTE: FROM CRABBE STREET TAXI RANK, INTO OSBORNE STREET, INTO FIRST AVENUE/STAMFORDHILL ROAD INTO ARGYLE ROAD JOIN M4 PROCEED TO N2 AT BALLITO, PROCEED ALONG THE N2 TO R258, INTO AND ALONG R258, INTO AND ALONG ROAD R102 TO MAIN STREET, GINGINDLOVU, CONTINUE ALONG MAIN STREET TO GINGINDLOVU TAXI RANK AND RETURN.</p> <p>RETURN TRIP.</p> <p>ROUTE: FROM GINGINDLOVU TAXI RANK INTO MAIN STREET, INTO AND ALONG R258, INTO N2, JOIN M4 AT BALLITO; PROCEED ALONG M4 TO DURBAN, RIGHT INTO ARGYLE ROAD, LEFT INTO UMGENI ROAD, RIGHT INTO LEOPOLD STREET, RIGHT INTO WARWICK AVENUE, RIGHT INTO ALICE STREET, LEFT INTO ALBERT STREET, INTO UMGENI ROAD TO CRABBE STREET TAXI RANK.</p>



## transport

Department:  
Transport  
Province of KwaZulu-Natal

## GAZETTE

LGKZNG17-2023-JUL

REGION: ALL

12.27	<p>2206LS22071T10049748 - DURBAN TO ESHOWE FROM APPROVED TAXI RANK IN DURBAN TO APPROVED TAXI RANK IN ESHOWE DIRECT AND RETURN.</p> <p>FROM CRABBE STREET TAXI RANK, LEFT INTO OSBORNE STREET INTO FIRST AVENUE / STAMFORDHILL ROAD INTO ARGYLE ROAD JOIN M4 PROCEED TO N2 AT BALLITO, CONTINUE ALONG N2 TO R66, INTO AND ALONG R66, TO ESHOWE, INTO AND ALONG JOHN ROSS HIGHWAY, INTO OSBORNE ROAD TO ESHOWE TAXI RANK AND RETURN.</p> <p>RETURN</p> <p>FROM ESHOWE TAXI RANK INTO OSBORNE ROAD, INTO AND ALONG JOHN ROSS HIGHWAY, INTO AND ALONG R66, INTO AND ALONG N2, JOIN M4 AT BALLITO, PROCEED ALONG M4 TO DURBAN, RIGHT INTO ARGYLE ROAD, LEFT INTO UMGENI ROAD, RIGHT INTO LEOPOLD STREET, RIGHT INTO WARWICK AVENUE, RIGHT INTO ALICE STREET, LEFT INTO ALBERT STREET, UMGENI ROAD TO CRABBE STREET TAXI RANK.</p>
12.28	<p>KZPRERC2728038 - DURBAN TO STANDERTON.</p> <p>FROM OSBORNE ROAD TAXI RANK, LEFT TO FIRST AVENUE, BECOMES EPSOM ROAD, WHICH BECOMES INGUCE, RIGHT DAVID WEBSTER (LEOPOLD STREET), INTO N3, PASS MOOI RIVER OFF RAMP AND TURN RIGHT TO R103, PASS COLENZO, PASS ROOSBOM OFF RAMP AND TURN RIGHT TO N11, INTO LVELL STREET, LVELL STREET BECOMES N11, PASS NEWCASTLE, LEFT TO ADELADE TAMBO STREET, PASS VOLKSRUST, RIGHT TO GOVAN MBEKE DRIVE, INTO R23 PASS PERDEKOP, R23 BECOMES R546, RIGHT TO VRY STREET, RIGHT TO BURGER STREET INTO BURGER STREET INTO BURGER STREET INTO BURGER STREET TAXI RANK.</p> <p>RETURN ROUTE.</p> <p>FROM STANDERTON TAXI RANK IN BURGER STREET, INTO MONANI MASIYELA STREET, LEFT TO VRY STREET, LEFT TO R23, RIGHT TO ADELADE TAMBO STREET, LEFT TO N11 OFF RAMP AND TURN LEFT TO R103, PASS ROOSBOM AND COLENZO OFF RAMP AND LEFT TO N3, PASS ALL PLACES MENTIONED BEFORE ON N3, LEFT TO OLD DUTCH ROAD, INTO JOHANNES NKOSI (ALICE STREET), LEFT TO INGUCE (ALBERT STREET), INTO UMNGENI ROAD, LEFT TO CRABBE STREET TAXI RANK.</p>
12.29	<p>KZPRERC2728283 - DURBAN TO WITBANK.</p> <p>FROM OSBORNE ROAD TAXI RANK, LEFT TO FIRST AVENUE, BECOMES EPSOM ROAD, WHICH BECOMES INGUCE, RIGHT DAVID WEBSTER (LEOPOLD STREET), INTO N3, PASS MOOI RIVER OFF RAMP AND TURN RIGHT TO R103, PASS COLENZO, PASS ROOSBOM OFF RAMP AND TURN RIGHT TO N11, INTO LVELL STREET, LVELL STREET BECOMING N11, PASS LADYSMITH, PASS NEWCASTLE, PASS CHARLESTOWN, PASS VOLKSRUST, PASS AMERSFORT, PASS ERMELO, PASS HENDRINA, LEFT TO R38, RIGHT TO R542, RIGHT TO R544, RIGHT TO BEAUTY AVENUE, TO DUVAN TAXI RANK IN WITBANK.</p> <p>RETURN ROUTE.</p> <p>FROM DUVAN TAXI RANK IN WITBANK, LEFT TO BEAUTY STREET, LEFT TO R544, RIGHT TO M35, LEFT TO N17, RIGHT TO M35, INTO N11 OFF RAMP AND LEFT TO R103, PASS ROOSBOM AND COLENZO OFF RAMP AND LEFT TO N3, LEFT TO OLD DUTCH ROAD, INTO JOHANNES NKOSI (ALICE STREET), LEFT TO INGUCE (ALBERT STREET), INTO UMGENI ROAD, LEFT TO CRABBE STREET TAXI RANK.</p>
12.30	<p>KZPRERC2728577 - DURBAN TO VEREENIGING</p> <p>FROM OSBORNE ROAD TAXI RANK, LEFT TO FIRST AVENUE, BECOMES EPSOM ROAD, WHICH BECOMES INGUCE, RIGHT DAVID WEBSTER (LEOPOLD STREET), INTO N3, PASS PIETERMARITZBURG, PASS MOOI RIVER, PASS HARRISMITH, PASS WARDEN, LEFT TO R54, LEFT TO R42, RIGHT TO GENERAL HERTZOG STREET, LEFT TO UNION STREET, TO VEREENIGING TAXI RANK (RS022) AND RETURN ON THE SAME ROUTE.</p> <p>RETURN ROUTE</p> <p>FROM VEREENIGING TAXI RANK (RS022), RIGHT TO GENERAL HERTZOG, RIGHT R54, TO N3, PASS ALL ABOVE MENTIONED PLACES THAT ARE ON THE N3 AND THEN LEFT TO OLD DUTCH ROAD, INTO JOHANNES NKOSI (ALICE STREET), LEFT TO INGUCE (ALBERT STREET), INTO UMGENI ROAD, LEFT TO CRABBE STREET TAXI RANK.</p>



## transport

Department:  
Transport  
Province of KwaZulu-Natal

## GAZETTE

LGKZNG17-2023-JUL

REGION: ALL

1) <b>Application Number:</b> APP0158900	2) <b>Gazette Number:</b> LGKZNG17-2023-JUL
3) <b>Applicant:</b> M NALA <b>ID NO.</b> 5702165357084 <b>Association:</b> DURBAN LONG DISTANCE TAXI ASSOCIATION	4) <b>Applicant Address:</b> 273 UMGENI CENTER 32 UMGENI ROAD DURBAN  4001
5) <b>Existing Licence Holder:</b> NOT APPLICABLE <b>ID NO.</b> NOT APPLICABLE	6) <b>Existing Licence Holder Address:</b> NOT APPLICABLE
7) <b>Type of application:</b> NEW OPERATING LICENCE	8) <b>Operating Licence Number:</b> NOTAVAILABLE
9) <b>Vehicle Type:</b> MINIBUS	10) 1 X 15 (SEATED) + 0 (STANDING)
11) <b>Region:</b> DURBAN CENTRAL	
12.1	<p>21004R11008Z10049758 - DURBAN TO JOHANNESBURG FROM APPROVED TAXI RANK IN DURBAN TO WANDERERS STREET, JOHANNESBURG TO PARK CITY TAXI RANK NO. 2 DIRECT AND RETURN.</p> <p>ROUTE: FROM CRABBE STREET / OSBORNE STREET TAXI RANK INTO FIRST AVENUE, EPSOME ROAD, UMGENI ROAD, LEOPOLD STREET, INTO AND ALONG N3 BY PASSING PIETERMARTIZBURG, HARRISMITH TO M2 WEST JOHANNESBURG, INTO AND ALONG HARROW ROAD, ANDERSON STREET, TROY STREET, PLAIN STREET, WANDERERS STREET, TO WANDERERS STREET TAXI RANK JOHANNESBURG AND RETURN.</p> <p>RETURN TRIP.</p> <p>ROUTE: FROM WANDERERS STREET TAXI RANK INTO PLAIN STREET, TROY STREET, ANDERSON STREET, INTO AND ALONG HARROW ROAD, INTO AND ALONG M2 EAST, INTO AND ALONG N3 PASSING HARRISMITH, AND PIETERMARTIZBURG TO DURBAN, INTO OLD DUTCH ROAD, ALICE STREET, LEFT INTO ALBERT STREET, UMGENI ROAD INTO CRABBE STREET / OSBORNE STREET TAXI RANK.</p>
12.2	<p>21004R21004R00049732 - DURBAN TO KRANSKOP FROM CARTWRIGHT FLATS TAXI RANK, INTO UMGENI ROAD TURN INTO ARGYLE ROAD AND JOIN M4 PROCEED TO N2 AT BALLITO, PROCEED ALONG N2 INTO AND ALONG R74 BY PASSING STANGER TO KRANSKOP, RIGHT INTO MAIN ROAD KRANSKOP TO KRANSKOP TAXI RANK AND RETURN.</p> <p>FROM KRANSKOP TAXI RANK, INTO MAIN ROAD, INTO AND ALONG R74 BY PASSING STANGER, INTO AND ALONG N2, JOIN M4 AT BALLITO, PROCEED ALONG M4 TO DURBAN, RIGHT INTO ARGYLE ROAD, LEFT INTO UMGENI ROAD, RIGHT INTO LEOPOLD STREET, RIGHT INTO WARWICK AVENUE, RIGHT INTO ALICE STREET, LEFT INTO ALBERT STREET TO CARTWRIGHT FLATS TAXI RANK.</p>
12.3	<p>21004R21004R00049746 - DURBAN TO MANGUZA FROM APPROVED TAXI RANKS IN DURBAN TO APPROVED TAXI RANKS IN MANGUZA DIRECT AND RETURN.</p> <p>FROM CARTWRIGHT FLATS TAXI RANK INTO UMGENI ROAD TURN INTO ARGYLE ROAD AND JOIN M4 PROCEED TO N2 AT BALLITO, INTO AND ALONG N2, INTO AND ALONG R38, INTO AND ALONG R38 BY PASSING JOZINI INTO AND ALONG R22 TO KWANGWANASE, INTO MAIN ROAD KWANGWANASE TO KWANGWANASE TAXI RANK AND RETURN.</p> <p>RETURN</p> <p>FROM KWANGWANASE TAXI RANK INTO MAIN ROAD, INTO AND ALONG R22, INTO AND ALONG R38 PASSING JOZINI, INTO AND ALONG N2, JOIN M4 AT BALLITO, PROCEED ALONG M4 TO DURBAN, RIGHT INTO ARGYLE STREET, LEFT INTO UMGENI ROAD, RIGHT INTO LEOPOLD STREET, RIGHT INTO WARWICK AVENUE, RIGHT INTO ALICE STREET, LEFT INTO ALBERT STREET, TO CARTWRIGHT FLATS TAXI RANK.</p>
12.4	<p>21004R21004R00049751 - DURBAN TO PONGOLA APPROVED TAXI RANKS IN DURBAN TO APPROVED TAXI RANKS IN PONGOLA DIRECT AND RETURN.</p> <p>FROM CARTWRIGHT FLATS TAXI RANK, INTO UMGENI ROAD, INTO ARGYLE ROAD JOIN M4 PROCEED TO N2 AT BALLITO, INTO AND ALONG N2 TO PONGOLA, TURNING INTO PONGOLA TAXI RANK AND RETURN.</p> <p>RETURN</p> <p>FROM PONGOLA TAXI RANK, INTO AND ALONG N2, JOIN M4 AT BALLITO, PROCEED ALONG M4 TO DURBAN, RIGHT INTO ARGYLE ROAD, LEFT INTO UMGENI ROAD, RIGHT INTO LEOPOLD STREET, RIGHT INTO WARWICK AVENUE, RIGHT INTO ALICE STREET LEFT INTO ALBERT STREET, INTO CARTWRIGHT FLATS TAXI RANK.</p>
12.5	<p>21004R21004R00049757 - DURBAN TO FICKSBURG FROM APPROVED TAXI RANK IN DURBAN TO APPROVED TAXI RANK IN FICKSBURG DIRECT AND RETURN FORWARD TRIP</p> <p>ROUTE: FROM CARTWRIGHT FLATS TAXI RANK INTO AND ALONG UMGENI ROAD RIGHT INTO AND ALONG LEOPOLD STREET INTO AND ALONG N3 TO HARRISMITH INTO AND ALONG R712, INTO AND ALONG R711 VIA FOURIESBERG, INTO AND ALONG R26 TO FICKSBURG, INTO MC CABE STREET, INTO AND ALONG TOORN STREET TO TAXI RANK IN FICKSBURG AND RETURN.</p> <p>RETURN TRIP.</p> <p>ROUTE: FROM FICKSBURG TAXI RANK INTO AND ALONG TOORN STREET, INTO MCCABE STREET INTO AND ALONG R26, INTO AND ALONG R711 VIA FICKSBURG, INTO AND ALONG R712 TO HARRISMITH INTO AND ALONG N3 TO DURBAN, INTO OLD DUTCH ROAD, ALICE STREET, LEFT INTO ALBERT STREET, INTO CARTWRIGHT FLATS TAXI RANK.</p> <p>ALTERNATIVELY: VIA PINETOWN ON RETURN TRIPS TO DURBAN (DROP PASSENGERS ONLY): FROM FICKSBURG TAXI RANK... TO N3 INTO AND ALONG M13 TO PINETOWN INTO AND ALONG OLD MAIN ROAD RIGHT INTO CROMPTON STREET TO M13, JOIN N3 AT PARADISE VALLEY INTO AND ALONG N3 TO DURBAN, INTO OLD DUTCH ROAD, ALICE STREET LEFT INTO ALBERT STREET TO CARTWRIGHT FLATS TAXI RANK. NO PASSENGERS TO BE PICKED UP IN PINETOWN.</p>
12.6	<p>21004R21004R00049761 - CHARTER SERVICE: DURBAN TO POINTS WITHIN THE PROVINCE OF KZN ONLY. NO PICKING UP OR SETTING DOWN OF PASSENGERS EN ROUTE.</p>





## transport

Department:  
Transport  
Province of KwaZulu-Natal

## GAZETTE

LGKZNG17-2023-JUL

REGION: ALL

12.7	<p>21004R21007X10049753 - DURBAN TO HLABISA FROM CRABBE STREET TAXI RANK LEFT INTO OSBORNE STREET, INTO FIRST AVENUE / STAMFORDHILL ROAD INTO ARGYLE ROAD JOIN M4 PROCEED TO N2 AT BALLITO, INTO AND ALONG N2 TO R618 AT MTUBATUBA, INTO AND ALONG R618 TO TAXI RANK AT HLABISA AND RETURN.</p> <p>FROM HLABISA TAXI RANK INTO AND ALONG R618, INTO AND ALONG N2, JOIN M4 AT BALLITO, PROCEED ALONG M4 TO DURBAN, RIGHT INTO ARGYLE ROAD, LEFT INTO UMGENI ROAD, RIGHT INTO LEOPOLD STREET, RIGHT INTO WARWICK AVENUE, RIGHT INTO ALICE STREET, LEFT INTO ALBERT STREET, UMGENI ROAD TO CRABBE STREET TAXI RANK.</p>
12.8	<p>21004R2100BF10049739 - DURBAN TO LADYSMITH/ EMNAMBITHI</p> <p>FROM CRABBE STREET TAXI RANK, INTO OSBORNE STREET INTO FIRST AVENUE, JOIN EPSOME ROAD, UMGENI ROAD INTO LEOPOLD STREET, JOIN N3 AND PROCEED ALONG N3, FROM N3 ONTO R103 AT COLENZO JOIN N11 INTO LADYSMITH AND TURN AT QUEEN STREET TO LADYSMITH TAXI RANK AND RETURN.</p> <p>RETURN FROM LADYSMITH TAXI RANK INTO QUEEN STREET, INTO N11, INTO AND ALONG R103, JOIN N3 AT COLENZO, INTO AND ALONG N3 TO DURBAN, INTO OLD DUTCH ROAD, ALICE STREET, LEFT INTO ALBERT STREET, UMGENI ROAD TO CRABBE STREET TAXI RANK.</p>
12.9	<p>21004R2100CQ10049742 - DURBAN TO MANDINI FROM APPROVED TAXI RANK IN DURBAN TO APPROVED TAXI RANK IN MANDINI DIRECT AND RETURN FORWARD TRIP.</p> <p>ROUTE: FROM CARTWRIGHT FLATS TAXI RANK INTO UMGENI ROAD TURN INTO ARGYLE ROAD AND JOIN M4 PROCEED TO N2 AT BALLITO, INTO AND ALONG N2 UNTIL R245, INTO AND ALONG R245 VIA DARNALL TO R102, INTO AND ALONG R102 TO R258 INTO MANDINI, INTO AND ALONG MAIN ROAD MANDINI TO AMATIKULU RANKING AT THE MANDINI TAXI RANK AND RETURN.</p> <p>RETURN TRIP.</p> <p>ROUTE: FROM MANDINI TAXI RANK INTO AND ALONG MAIN ROAD FROM AMATIKULU, INTO R258, INTO AND ALONG R102 VIA DARNALL INTO AND ALONG R245, INTO N2, JOIN M4 AT BALLITO, PROCEED ALONG M4 TO DURBAN, RIGHT INTO ARGYLE ROAD, LEFT INTO UMGENI ROAD, RIGHT INTO LEOPOLD STREET, RIGHT INTO WARWICK AVENUE, RIGHT INTO ALICE STREET, LEFT INTO ALBERT STREET TO CARTWRIGHT FLATS TAXI RANK.</p>
12.10	<p>21004R2100F510049737 - DURBAN TO NEWCASTLE</p> <p>FROM CRABBE STREET TAXI RANK, INTO OSBORNE STREET, INTO FIRST AVENUE INTO EPSOME ROAD AND TURN INTO LEOPOLD STREET, INTO AND ALONG N3 AND PROCEED TO R103 AT COLENZO INTO AND ALONG R103, INTO AND ALONG N11 TO NEWCASTLE, TURN INTO ALLEN STREET, INTO KIRKLAND STREET, VOORTREKKER STREET TO NEWCASTLE TAXI RANK AND RETURN.</p> <p>RETURN FROM NEWCASTLE TAXI RANK INTO VOORTREKKER STREET, INTO KIRKLAND STREET, INTO ALLEN STREET, INTO AND ALONG N11, INTO AND ALONG R103, JOIN N3 AT COLENZO, INTO AND ALONG N3 TO DURBAN, INTO OLD DUTCH ROAD, ALICE STREET</p>
12.11	<p>21004R22027Q10049750 - DURBAN TO STANGER FROM APPROVED TAXI RANK IN DURBAN TO APPROVED TAXI RANK IN STANGER DIRECT AND RETURN FORWARD TRIP.</p> <p>ROUTE: FROM CARTWRIGHT FLATS TAXI RANK INTO UMGENI ROAD TURN INTO ARGYLE ROAD AND JOIN M4, INTO AND ALONG M4, INTO R214 VIA UMHLALI, JOIN R102 VIA SHAKASKRAAL TURN INTO CHIEF ALBERT LUTHULI STREET INTO BALCOMBE ROAD TO KWA DUKUZA/STANGER TAXI RANK AND RETURN.</p> <p>RETURN TRIP.</p> <p>ROUTE: FROM KWADUKUZA / STANGER TAXI RANK INTO BALCOMBE ROAD, INTO CHIEF ALBERT LUTHULI STREET, JOIN THE R102 VIA SHAKASKRAAL, INTO R214 VIA UMHLALI, INTO AND ALONG M4 TO DURBAN, INTO ARGYLE ROAD, LEFT INTO UMGENI ROAD, RIGHT INTO LEOPOLD STREET, RIGHT INTO WARWICK AVENUE, RIGHT INTO ALICE STREET LEFT INTO ALBERT STREET, INTO CARTWRIGHT FLATS TAXI RANK.</p>
12.12	<p>21004R2206LS00049749 - DURBAN TO MKUZE FROM APPROVED TAXI RANK IN DURBAN TO APPROVED TAXI RANK IN MKUZE DIRECT AND RETURN.</p> <p>FROM CARTWRIGHT FLATS TAXI RANK INTO UMGENI ROAD TURN INTO ARGYLE ROAD AND JOIN M4 PROCEED TO N2 AT BALLITO, INTO AND ALONG N2 RIGHT INTO MKUZE MAIN ROAD, INTO EAGLE AVENUE TO MKUZE TAXI RANK AND RETURN.</p> <p>RETURN FROM MKUZE TAXI RANK INTO EAGLE AVENUE, INTO MAIN ROAD, INTO AND ALONG N2, JOIN M4 AT BALLITO, PROCEED ALONG M4 TO DURBAN, RIGHT INTO ARGYLE ROAD, LEFT INTO UMGENI ROAD, RIGHT INTO LEOPOLD STREET, RIGHT INTO WARWICK AVENUE, RIGHT INTO ALICE STREET, LEFT INTO ALBERT STREET TO CARTWRIGHT FLATS TAXI RANK.</p>
12.13	<p>21004R2206Y410049743 - DURBAN TO MELMOTH FROM APPROVED TAXI RANKS IN DURBAN TO APPROVED TAXI RANK IN MELMOTH DIRECT AND RETURN.</p> <p>FROM CRABBE STREET TAXI RANK, LEFT INTO OSBORNE, INTO FIRST AVENUE / STAMFORDHILL ROAD INTO ARGYLE ROAD JOIN M4 PROCEED TO N2 AT BALLITO, INTO AND ALONG N2 TO R66, INTO AND ALONG R66 TO MELMOTH, INTO AND VICTORIA STREET TO MELMOTH TAXI RANK AND RETURN.</p> <p>RETURN FROM MELMOTH TAXI RANK INTO VICTORIA STREET, INTO AND ALONG R66, INTO AND ALONG N2, JOIN M4 AT BALLITO; PROCEED ALONG M4 TO DURBAN, RIGHT INTO ARGYLE ROAD, LEFT INTO UMGENI ROAD, RIGHT INTO LEOPOLD STREET, RIGHT IN TO WARWICK AVENUE, RIGHT INTO ALICE STREET, LEFT INTO ALBERT STREET, INTO UMGENI ROAD TO CRABBE STREET TAXI RANK.</p>
12.14	<p>21004R22071P10049740 - DURBAN TO GINGINDLOVU</p> <p>FROM APPROVED TAXI RANK IN DURBAN TO APPROVED TAXI RANK IN GINGINDLOVU DIRECT AND RETURN</p> <p>FORWARD TRIP ROUTE: FROM CRABBE STREET TAXI RANK, INTO OSBORNE STREET, INTO FIRST AVENUE / STAMFORDHILL ROAD INTO ARGYLE ROAD JOIN M4 PROCEED TO N2 AT BALLITO, PROCEED ALONG THE N2 TO R258, INTO AND ALONG R258, INTO AND ALONG ROAD R102 TO MAIN STREET, GINGINDLOVU, CONTINUE ALONG MAIN STREET TO GINGINDLOVU TAXI RANK AND RETURN.</p> <p>RETURN TRIP ROUTE: FROM GINGINDLOVU TAXI RANK INTO MAIN STREET, INTO AND ALONG R102, INTO AND ALONG R258, INTO N2, JOIN M4 AT BALLITO, PROCEED ALONG M4 TO DURBAN, RIGHT INTO ARGYLE ROAD, LEFT INTO UMGENI ROAD, RIGHT INTO LEOPOLD STREET, RIGHT INTO WARWICK AVENUE, RIGHT INTO ALICE STREET, LEFT INTO ALBERT STREET, INTO UMGENI ROAD TO CRABBE STREET TAXI RANK.</p>



## transport

Department:  
Transport  
Province of KwaZulu-Natal

## GAZETTE

LGKZNG17-2023-JUL

REGION: ALL

12.15	<p>21004R22074410049747 - DURBAN TO MTUBATUBA FROM APPROVED TAXI RANK IN DURBAN TO APPROVED TAXI RANK IN MTUBATUBA DIRECT AND RETURN FORWARD TRIP.</p> <p>ROUTE: FROM CRABBE STREET TAXI RANK, LEFT INTO OSBORNE STREET INTO FIRST AVENUE / STAMFORDHILL ROAD INTO ARGYLE ROAD JOIN M4 PROCEED TO N2 AT BALLITO, INTO AND ALONG N2 TO BHOBZA ROAD (MTUBATUBA) INTO AND ALONG BHOBZA ROAD, INTO AND ALONG RIVERVIEW ROAD, INTO AND ALONG JOHN ROSS ROAD, INTO AND ALONG NYATHI ROAD TO MTUBATUBA TAXI RANK AND RETURN.</p> <p>RETURN TRIP.</p> <p>ROUTE: FROM MTUBATUBA TAXI RANK, INTO AND ALONG NYATHI ROAD, INTO AND ALONG JOHN ROSS ROAD, INTO AND ALONG RIVERVIEW ROAD, INTO AND ALONG BHOBZA ROAD, INTO AND ALONG N2, JOIN M4 AT BALLITO, PROCEED ALONG M4 TO DURBAN, RIGHT INTO ARGYLE ROAD, LEFT INTO UMGENI ROAD, RIGHT INTO LEOPOLD STREET, RIGHT INTO WARWICK AVENUE, RIGHT INTO ALICE STREET, LEFT INTO ALBERT STREET, UMGENI ROAD TO CRABBE STREET TAXI RANK</p>
12.16	<p>21004R22076110049752 - DURBAN TO NONGOMA FROM APPROVED TAXI RANK IN DURBAN TO APPROVED TAXI RANK IN NONGOMA . FORWARD TRIP.</p> <p>ROUTE: FROM CRABBE STREET TAXI RANK LEFT INTO OSBORNE STREET, INTO FIRST AVENUE / STAMFORDHILL ROAD INTO ARGYLE ROAD AND JOIN M4 PROCEED TO N2 AT BALLITO, INTO AND ALONG N2 TO R66, INTO AND ALONG R66 BY PASSING ESHOWE, INTO AND ALONG R34, TURN TO R66 TO NONGOMA BY PASSING ULUNDI TO NONGOMA TAXI RANK AND RETURN.</p> <p>RETURN TRIP.</p> <p>ROUTE: FROM NONGOMA TAXI RANK, TURN INTO R66 BY PASSING ULUNDI, INTO AND ALONG R34, INTO AND ALONG R66 BY PASSING ESHOWE, INTO AND ALONG N2, JOIN M4 AT BALLITO, PROCEED ALONG M4 TO DURBAN, RIGHT INTO ARGYLE ROAD, LEFT INTO UMGENI ROAD, RIGHT INTO LEOPOLD STREET, RIGHT INTO WARWICK AVENUE, RIGHT INTO ALICE STREET, LEFT INTO ALBERT STREET, UMGENI ROAD, TO CRABBE STREET TAXI RANK.</p>
12.17	<p>21004R2207BP10049733 - DURBAN TO DUNDEE</p> <p>FROM CRABBE STREET TAXI RANK, INTO OSBORNE STREET, INTO FIRST AVENUE JOIN EPSOME ROAD, UMGENI ROAD INTO LEOPOLD STREET JOIN N3 AND PROCEED ALONG N3 TO R103 AT COLENSO, ALONG R103, JOIN N11 PROCEED TO R692 TO DUNDEE INTO AND ALONG R68, INTO DUNDEE AND TURN TO VICTORIA STREET TAXI RANK IN DUNDEE AND RETURN.</p> <p>FROM VICTORIA STREET TAXI RANK INTO AND ALONG R68, INTO AND ALONG R692, INTO AND ALONG N11, INTO AND ALONG R103, JOIN N3 AT COLENSO, INTO AND ALONG N3 TO DURBAN, OLD DUTCH ROAD, ALICE STREET, LEFT INTO ALBERT STREET, UMGENI ROAD TO CRABBE STREET TAXI RANK.</p>
12.18	<p>21004R2207FP10049745 - DURBAN TO BABANANGO FROM APPROVED TAXI RANK IN DURBAN TO APPROVED TAXI RANK IN BABANANGO DIRECT AND RETURN.</p> <p>FROM CARTWRIGHT FLATS TAXI RANK INTO UMGENI ROAD TURN INTO ARGYLE ROAD AND JOIN M4 PROCEED TO N2 AT BALLITO, INTO AND ALONG THE N2 TO R66, INTO AND ALONG R66, LEFT INTO AND ALONG R68 TO TAXI RANK AT BABANANGO AND RETURN.</p> <p>RETURN TRIP</p> <p>FROM BABANANGO TAXI RANK INTO AND ALONG R68, INTO AND ALONG R66, INTO N2, JOIN M4 AT BALLITO; PROCEED ALONG M4 TO DURBAN, RIGHT INTO ARGYLE ROAD, LEFT INTO UMGENI ROAD, RIGHT INTO LEOPOLD STREET, RIGHT INTO WARWICK AVENUE, RIGHT INTO ALICE STREET, LEFT INTO ALBERT STREET, TO CARTWRIGHT FLATS TAXI RANK.</p>
12.19	<p>21004R2207J510049756 - DURBAN TO VRYHEID FROM APPROVED TAXI RANK IN DURBAN TO APPROVED TAXI RANK IN VRYHEID DIRECT AND RETURN FORWARD TRIP.</p> <p>ROUTE: FROM CRABBE STREET TAXI RANK LEFT INTO OSBORNE STREET, INTO FIRST AVENUE, STAMFORDHILL ROAD JOIN M4 PROCEED TO N2 AT BALLITO INTO AND ALONG N2, TO R66 VIA GINGINDLOVU INTO AND ALONG R34 VIA MELMOTH AND CONTINUE TO VRYHEID EAST ON R34 JOIN STRETCH STREET AND TURN AT BOCRET STREET TO VRYHEID TAXI RANK AND RETURN.</p> <p>RETURN TRIP.</p> <p>ROUTE: FROM VRYHEID TAXI RANK INTO BOCRET STREET, INTO STRETCH STREET, INTO R34 WEST, INTO AND ALONG R34 VIA MELMOTH, INTO AND ALONG R66 VIA GINGINDLOVU, INTO AND ALONG N2, JOIN M4 AT BALLITO, PROCEED ALONG M4 TO DURBAN, RIGHT INTO ARGYLE ROAD, LEFT INTO UMGENI ROAD, RIGHT INTO LEOPOLD STREET, RIGHT INTO WARWICK AVENUE, RIGHT INTO ALICE STREET, LEFT INTO ALBERT STREET, UMGENI ROAD TO CRABBE STREET TAXI RANK.</p> <p>NB: RETURN JOURNEY THE RETURN TRIP IS THE FORWARD TRIP IN REVERSE SAVE AND EXCEPT WHERE ONE WAY STREETS IN CITY AREAS DO NOT ALLOW THIS WHEREUPON THE ROUTE SHALL BE AS CLOSE AS POSSIBLE TO THAT OF THE FORWARD TRIP AND AS PRESCRIBED BY THE RELEVANT LOCAL AUTHORITY.</p>
12.20	<p>21004R2207TM10049736 - DURBAN TO HLUHLUWE</p> <p>FROM CRABBE STREET TAXI RANK, INTO OSBORNE STREET, INTO FIRST AVENUE / STAMFORDHILL ROAD INTO ARGYLE ROAD JOIN M4 PROCEED TO N2 AT BALLITO, INTO AND ALONG N2 TO R22 AT HLUHLUWE INTO MAIN ROAD HLUHLUWE, INTO HLUHLUWE TAXI RANK AND RETURN.</p> <p>RETURN</p> <p>FROM HLUHLUWE TAXI RANK, INTO MAIN ROAD, INTO AND ALONG R22, INTO AND ALONG N2, JOIN M4 AT BALLITO; PROCEED ALONG M4 TO DURBAN, RIGHT INTO ARGYLE ROAD, LEFT INTO UMGENI ROAD, RIGHT INTO LEOPOLD STREET, RIGHT INTO WARWICK AVENUE, RIGHT INTO ALICE STREET, LEFT INTO ALBERT STREET, INTO UMGENI ROAD TO CRABBE STREET TAXI RANK</p>
12.21	<p>21004R2207W310049734 - DURBAN TO RICHARDS BAY</p> <p>FROM CRABBE STREET TAXI RANK, INTO OSBORNE STREET, INTO FIRST AVENUE / STAMFORDHILL ROAD INTO ARGYLE ROAD JOIN M4 PROCEED TO N2 AT BALLITO, INTO AND ALONG N2 TO R34, INTO AND ALONG R34 (JOHN ROSS HIGHWAY), INTO AND ALONG BULLION ROAD, INTO KRUGER RAND ROAD TO RICHARDSBAY TAXI RANK AND RETURN.</p> <p>FROM RICHARDSBAY TAXI RANK, INTO KRUGER RAND ROAD, INTO AND ALONG BULLION ROAD, ALONG R34 (JOHN ROSS HIGHWAY), INTO AND ALONG N2, JOIN M4 AT BALLITO, PROCEED ALONG M4 TO DURBAN, RIGHT INTO ARGYLE ROAD, LEFT INTO UMGENI ROAD, RIGHT INTO LEOPOLD STREET, RIGHT INTO WARWICK AVENUE, RIGHT INTO ALICE STREET, LEFT INTO ALBERT STREET, INTO UMGENI ROAD INTO CRABBE STREET TAXI RANK.</p>



## transport

Department:  
Transport  
Province of KwaZulu-Natal

## GAZETTE

LGKZNG17-2023-JUL

REGION: ALL

12.22	<p>21004R2207XJ10049741 - DURBAN TO EMPANGENI FROM APPROVED TAXI RANK IN DURBAN TO APPROVED TAXI RANKS IN EMPANGENI DIRECT AND RETURN.</p> <p>FROM CRABBE STREET TAXI RANK, INTO OSBORNE STREET, INTO FIRST AVENUE / STAMFORDHILL ROAD INTO ARGYLE ROAD JOIN M4 PROCEED TO N2 AT BALLITO, INTO AND ALONG N2 TO R66, INTO AND ALONG R66 BY PASSING GINGINDLOVU, INTO ALONG R102 TO EMPANGENI, LEFT INTO AND ALONG JOHN ROSS HIGHWAY TO EMPANGENI "A" TAXI RANK AND RETURN.</p> <p>RETURN</p> <p>FROM EMPANGENI "A" TAXI RANK INTO AND ALONG JOHN ROSS HIGHWAY, RIGHT INTO R102, INTO AND ALONG R66 BY PASSING GINGINDLOVU, INTO AND ALONG N2, JOIN M4 AT BALLITO, PROCEED ALONG M4 TO DURBAN, RIGHT INTO ARGYLE ROAD, LEFT INTO UMGENI ROAD, RIGHT INTO LEOPOLD STREET, RIGHT INTO WARWICK AVENUE, RIGHT INTO ALICE STREET, LEFT INTO ALBERT STREET, INTO UMGENI ROAD TO CRABBE STREET TAXI RANK.</p> <p>FROM CRABBE STREET TAXI RANK, INTO OSBORNE STREET, INTO FIRST AVENUE / STAMFORDHILL ROAD INTO ARGYLE ROAD JOIN M4 PROCEED TO N2 AT BALLITO, INTO AND ALONG N2 TO R66, INTO AND ALONG R66 BY PASSING GINGINDLOVU INTO AND ALONG R102, INTO AND ALONG TANNER ROAD (EMPANGENI RAIL), TO "B" RANK EMPANGENI RAIL AND RETURN.</p> <p>RETURN</p> <p>FROM "B" RANK EMPANGENI RAIL INTO AND ALONG TANNER ROAD, INTO AND ALONG R102, INTO AND ALONG R66 BY PASSING GINGINDLOVU, INTO N2, JOIN M4 AT BALLITO, PROCEED ALONG M4 TO DURBAN, RIGHT INTO ARGYLE ROAD, INTO UMGENI ROAD, RIGHT INTO LEOPOLD STREET, RIGHT INTO WARWICK AVENUE, RIGHT INTO ALICE STREET, LEFT INTO ALBERT STREET, INTO UMGENI ROAD TO CRABBE STREET TAXI RANK.</p>
12.23	<p>21004R7100MF10049760 - DURBAN TO WELKOM.</p> <p>ROUTE: FROM CARTWRIGHT FLATS TAXI RANK INTO AND ALONG UMGENI ROAD, RIGHT INTO AND ALONG LEOPOLD STREET INTO AND ALONG N3 TO HARRISMITH, INTO AND ALONG N5 VIA BETHLEHEM, SENEKAL, INTO AND ALONG R70 VIA VENTERSBERG, INTO AND ALONG R73 VIA VIRGINIA INTO AND ALONG POWER ROAD TO CONSTANTIA / MOTHUSI ROAD TO TAXI RANK IN WELKOM AND RETURN.</p> <p>RETURN TRIP.</p> <p>ROUTE: FROM WELKOM TAXI RANK INTO CONSTANTIA / MOTHUSI ROAD, INTO AND ALONG POWER ROAD, INTO AND ALONG R73 VIA VIRGINIA, INTO AND ALONG R70 VIA VENTERSBERG, INTO AND ALONG N5 VIA SENEKAL AND BETHLEHEM, INTO HARRISMITH, INTO AND ALONG N3 TO DURBAN, INTO OLD DUTCH ROAD, ALICE STREET, LEFT INTO ALBERT STREET, INTO CARTWRIGHT FLATS TAXI RANK.</p> <p>ALTERNATIVELY: VIA PINETOWN ON RETURN TRIPS TO DURBAN (DROP PASSENGERS ONLY).</p> <p>FROM WELKOM... TO N3 INTO AND ALONG M13 TO PINETOWN INTO AND ALONG OLD MAIN ROAD RIGHT INTO CROMPTON STREET TO M13, JOIN N3 AT PARADISE VALLEY INTO AND ALONG N3 TO DURBAN INTO OLD DUTCH ROAD, ALICE STREET TO CARTWRIGHT FLATS TAXI RANK.</p> <p>NO PASSENGERS TO BE PICKED UP IN PINETOWN.</p> <p>NB: RETURN JOURNEY THE RETURN TRIP IS THE FORWARD TRIP IN REVERSE SAVE AND EXCEPT WHERE ONE WAY STREETS IN CITY AREAS DO NOT ALLOW THIS WHEN EUPON THE ROUTE SHALL BE AS CLOSE AS POSSIBLE TO THAT OF THE FORWARD TRIP AND AS PRESCRIBED BY THE RELEVANT LOCAL AUTHORITY.</p>
12.24	<p>21004R7203CE10049759 - DURBAN TO QWA QWA FROM APPROVED TAXI RANK IN DURBAN TO APPROVED TAXI RANK IN QWAQWA DIRECT AND RETURN FORWARD TRIP.</p> <p>ROUTE: FROM CARTWRIGHT FLATS TAXI RANK INTO AND ALONG UMGENI ROAD, INTO AND ALONG LEOPOLD STREET, INTO AND ALONG N3 TO HARRISMITH ALONG R712, INTO AND ALONG R57 TO PHUTHADITJABA INTO AND ALONG MAMPOI STREET TO QWAQWA TAXI RANK AND RETURN.</p> <p>ALTERNATIVELY ... INTO AND ALONG N3 TO R74, INTO AND ALONG R74, TO R712, INTO AND ALONG R712, INTO AND ALONG R57 TO PHUTHADITJABA, MAMPOI STREET TO QWAQWA TAXI RANK AND RETURN.</p> <p>RETURN TRIP.</p> <p>ROUTE: FROM QWAQWA TAXI RANK INTO AND ALONG MAMPOI STREET, INTO AND ALONG R57, INTO AND ALONG R712 TO HARRISMITH, INTO AND ALONG N3 TO DURBAN, INTO OLD DUTCH ROAD, ALICE STREET, LEFT INTO ALBERT STREET, INTO CARTWRIGHT FLATS TAXI RANK.</p> <p>ALTERNATIVELY: VIA PINETOWN ON RETURN TRIPS TO DURBAN (DROP PASSENGERS ONLY).</p> <p>FROM: QWAQWA TAXI RANK... TO N3 INTO AND ALONG M13 TO PINETOWN INTO AND ALONG OLD MAIN ROAD RIGHT INTO CROMPTON STREET TO M13, JOIN N3 AT PARADISE VALLEY INTO AND ALONG N3 TO DURBAN INTO OLD DUTCH ROAD, ALICE STREET LEFT INTO ALBERT STREET TO CARTWRIGHT FLATS TAXI RANK.</p> <p>NO PASSENGERS TO BE PICKED UP IN PINETOWN.</p>
12.25	<p>2206LS2206YW10049731 - DURBAN TO MAHLABATHINI FROM CRABBE STREET TAXI RANK, INTO OSBORNE STREET, INTO FIRST AVENUE / STAMFORDHILL ROAD INTO ARGYLE ROAD AND JOIN M4 PROCEED TO N2 AT BALLITO, INTO AND ALONG N2 TO R66, INTO AND ALONG R66 BY PASSING ESHOWE, INTO AND ALONG R34, RIGHT INTO AND ALONG R66 TO ULUNDI, INTO PRINCESS MAGOGO STREET TO ULUNDI TAXI RANK AND RETURN.</p> <p>FROM ULUNDI TAXI RANK INTO PRINCESS MGOGO STREET, INTO AND ALONG R66, INTO AND ALONG R34, INTO AND ALONG R66 BY PASSING ESHOWE, INTO AND ALONG N2, JOIN M4 AT BALLITO, PROCEED ALONG M4 TO DURBAN, RIGHT INTO ARGYLE ROAD, LEFT INTO UMGENI ROAD, RIGHT INTO LEOPOLD STREET, RIGHT INTO WARWICK AVENUE, RIGHT INTO ALICE STREET, LEFT INTO ALBERT STREET, INTO UMGENI ROAD TO CRABBE STREET TAXI RANK.</p>
12.26	<p>2206LS22071P10053699 - DURBAN TO GINGINDLOVU</p> <p>FROM APPROVED TAXI RANK IN DURBAN TO APPROVED TAXI RANK IN GINGINDLOVU DIRECT AND RETURN.</p> <p>ROUTE: FROM CRABBE STREET TAXI RANK, INTO OSBORNE STREET, INTO FIRST AVENUE/STAMFORDHILL ROAD INTO ARGYLE ROAD JOIN M4 PROCEED TO N2 AT BALLITO, PROCEED ALONG THE N2 TO R258, INTO AND ALONG R258, INTO AND ALONG ROAD R102 TO MAIN STREET, GINGINDLOVU, CONTINUE ALONG MAIN STREET TO GINGINDLOVU TAXI RANK AND RETURN.</p> <p>RETURN TRIP.</p> <p>ROUTE: FROM GINGINDLOVU TAXI RANK INTO MAIN STREET, INTO AND ALONG R258, INTO N2, JOIN M4 AT BALLITO; PROCEED ALONG M4 TO DURBAN, RIGHT INTO ARGYLE ROAD, LEFT INTO UMGENI ROAD, RIGHT INTO LEOPOLD STREET, RIGHT INTO WARWICK AVENUE, RIGHT INTO ALICE STREET, LEFT INTO ALBERT STREET, INTO UMGENI ROAD TO CRABBE STREET TAXI RANK.</p>



## transport

Department:  
Transport  
Province of KwaZulu-Natal

## GAZETTE

LGKZNG17-2023-JUL

REGION: ALL

12.27	<p>2206LS22071T10049748 - DURBAN TO ESHOWE FROM APPROVED TAXI RANK IN DURBAN TO APPROVED TAXI RANK IN ESHOWE DIRECT AND RETURN.</p> <p>FROM CRABBE STREET TAXI RANK, LEFT INTO OSBORNE STREET INTO FIRST AVENUE / STAMFORDHILL ROAD INTO ARGYLE ROAD JOIN M4 PROCEED TO N2 AT BALLITO, CONTINUE ALONG N2 TO R66, INTO AND ALONG R66, TO ESHOWE, INTO AND ALONG JOHN ROSS HIGHWAY, INTO OSBORNE ROAD TO ESHOWE TAXI RANK AND RETURN.</p> <p>RETURN</p> <p>FROM ESHOWE TAXI RANK INTO OSBORNE ROAD, INTO AND ALONG JOHN ROSS HIGHWAY, INTO AND ALONG R66, INTO AND ALONG N2, JOIN M4 AT BALLITO, PROCEED ALONG M4 TO DURBAN, RIGHT INTO ARGYLE ROAD, LEFT INTO UMGENI ROAD, RIGHT INTO LEOPOLD STREET, RIGHT INTO WARWICK AVENUE, RIGHT INTO ALICE STREET, LEFT INTO ALBERT STREET, UMGENI ROAD TO CRABBE STREET TAXI RANK.</p>
12.28	<p>KZPRERC2728038 - DURBAN TO STANDERTON.</p> <p>FROM OSBORNE ROAD TAXI RANK, LEFT TO FIRST AVENUE, BECOMES EPSOM ROAD, WHICH BECOMES INGUCE, RIGHT DAVID WEBSTER (LEOPOLD STREET), INTO N3, PASS MOOI RIVER OFF RAMP AND TURN RIGHT TO R103, PASS COLENZO, PASS ROOSBOM OFF RAMP AND TURN RIGHT TO N11, INTO LVELL STREET, LVELL STREET BECOMES N11, PASS NEWCASTLE, LEFT TO ADELADE TAMBO STREET, PASS VOLKSRUST, RIGHT TO GOVAN MBEKI DRIVE, INTO R23 PASS PERDEKOP, R23 BECOMES R546, RIGHT TO VRY STREET, RIGHT TO BURGER STREET INTO BURGER STREET INTO BURGER STREET INTO BURGER STREET TAXI RANK.</p> <p>RETURN ROUTE.</p> <p>FROM STANDERTON TAXI RANK IN BURGER STREET, INTO MONANI MASIYELA STREET, LEFT TO VRY STREET, LEFT TO R23, RIGHT TO ADELADE TAMBO STREET, LEFT TO N11 OFF RAMP AND TURN LEFT TO R103, PASS ROOSBOM AND COLENZO OFF RAMP AND LEFT TO N3, PASS ALL PLACES MENTIONED BEFORE ON N3, LEFT TO OLD DUTCH ROAD, INTO JOHANNES NKOSI (ALICE STREET), LEFT TO INGUCE (ALBERT STREET), INTO UMGENI ROAD, LEFT TO CRABBE STREET TAXI RANK.</p>
12.29	<p>KZPRERC2728283 - DURBAN TO WITBANK.</p> <p>FROM OSBORNE ROAD TAXI RANK, LEFT TO FIRST AVENUE, BECOMES EPSOM ROAD, WHICH BECOMES INGUCE, RIGHT DAVID WEBSTER (LEOPOLD STREET), INTO N3, PASS MOOI RIVER OFF RAMP AND TURN RIGHT TO R103, PASS COLENZO, PASS ROOSBOM OFF RAMP AND TURN RIGHT TO N11, INTO LVELL STREET, LVELL STREET BECOMING N11, PASS LADYSMITH, PASS NEWCASTLE, PASS CHARLESTOWN, PASS VOLKSRUST, PASS AMERSFORT, PASS ERMELO, PASS HENDRINA, LEFT TO R38, RIGHT TO R542, RIGHT TO R544, RIGHT TO BEAUTY AVENUE, TO DUVAN TAXI RANK IN WITBANK.</p> <p>RETURN ROUTE.</p> <p>FROM DUVAN TAXI RANK IN WITBANK, LEFT TO BEAUTY STREET, LEFT TO R544, RIGHT TO M35, LEFT TO N17, RIGHT TO M35, INTO N11 OFF RAMP AND LEFT TO R103, PASS ROOSBOM AND COLENZO OFF RAMP AND LEFT TO N3, LEFT TO OLD DUTCH ROAD, INTO JOHANNES NKOSI (ALICE STREET), LEFT TO INGUCE (ALBERT STREET), INTO UMGENI ROAD, LEFT TO CRABBE STREET TAXI RANK.</p>
12.30	<p>KZPRERC2728577 - DURBAN TO VEREENIGING</p> <p>FROM OSBORNE ROAD TAXI RANK, LEFT TO FIRST AVENUE, BECOMES EPSOM ROAD, WHICH BECOMES INGUCE, RIGHT DAVID WEBSTER (LEOPOLD STREET), INTO N3, PASS PIETERMARITZBURG, PASS MOOI RIVER, PASS HARRISMITH, PASS WARDEN, LEFT TO R54, LEFT TO R42, RIGHT TO GENERAL HERTZOG STREET, LEFT TO UNION STREET, TO VEREENIGING TAXI RANK (RS022) AND RETURN ON THE SAME ROUTE.</p> <p>RETURN ROUTE</p> <p>FROM VEREENIGING TAXI RANK (RS022), RIGHT TO GENERAL HERTZOG, RIGHT R54, TO N3, PASS ALL ABOVE MENTIONED PLACES THAT ARE ON THE N3 AND THEN LEFT TO OLD DUTCH ROAD, INTO JOHANNES NKOSI (ALICE STREET), LEFT TO INGUCE (ALBERT STREET), INTO UMGENI ROAD, LEFT TO CRABBE STREET TAXI RANK.</p>



## transport

Department:  
Transport  
Province of KwaZulu-Natal

## GAZETTE

LGKZNG17-2023-JUL

REGION: ALL

1)	<b>Application Number:</b> APP0158903	2)	<b>Gazette Number:</b> LGKZNG17-2023-JUL
3)	<b>Applicant:</b> M NALA <b>ID NO.</b> 5702165357084 <b>Association:</b> DURBAN LONG DISTANCE TAXI ASSOCIATION	4)	<b>Applicant Address:</b> 273 UMGENI CENTER 32 UMGENI ROAD DURBAN  4001
5)	<b>Existing Licence Holder:</b> NOT APPLICABLE <b>ID NO.</b> NOT APPLICABLE	6)	<b>Existing Licence Holder Address:</b> NOT APPLICABLE
7)	<b>Type of application:</b> NEW OPERATING LICENCE	8)	<b>Operating Licence Number:</b> NOTAVAILABLE
9)	<b>Vehicle Type:</b> MINIBUS	10)	1 X 15 (SEATED) + 0 (STANDING)
11)	<b>Region:</b> DURBAN CENTRAL		
12.1	<p>21004R11008Z10049758 - DURBAN TO JOHANNESBURG FROM APPROVED TAXI RANK IN DURBAN TO WANDERERS STREET, JOHANNESBURG TO PARK CITY TAXI RANK NO. 2 DIRECT AND RETURN.</p> <p>ROUTE: FROM CRABBE STREET / OSBORNE STREET TAXI RANK INTO FIRST AVENUE, EPSOME ROAD, UMGENI ROAD, LEOPOLD STREET, INTO AND ALONG N3 BY PASSING PIETERMARTIZBURG, HARRISMITH TO M2 WEST JOHANNESBURG, INTO AND ALONG HARROW ROAD, ANDERSON STREET, TROY STREET, PLAIN STREET, WANDERERS STREET, TO WANDERERS STREET TAXI RANK JOHANNESBURG AND RETURN.</p> <p>RETURN TRIP.</p> <p>ROUTE: FROM WANDERERS STREET TAXI RANK INTO PLAIN STREET, TROY STREET, ANDERSON STREET, INTO AND ALONG HARROW ROAD, INTO AND ALONG M2 EAST, INTO AND ALONG N3 PASSING HARRISMITH, AND PIETERMARTIZBURG TO DURBAN, INTO OLD DUTCH ROAD, ALICE STREET, LEFT INTO ALBERT STREET, UMGENI ROAD INTO CRABBE STREET / OSBORNE STREET TAXI RANK.</p>		
12.2	<p>21004R21004R00049732 - DURBAN TO KRANSKOP FROM CARTWRIGHT FLATS TAXI RANK, INTO UMGENI ROAD TURN INTO ARGYLE ROAD AND JOIN M4 PROCEED TO N2 AT BALLITO, PROCEED ALONG N2 INTO AND ALONG R74 BY PASSING STANGER TO KRANSKOP, RIGHT INTO MAIN ROAD KRANSKOP TO KRANSKOP TAXI RANK AND RETURN.</p> <p>FROM KRANSKOP TAXI RANK, INTO MAIN ROAD, INTO AND ALONG R74 BY PASSING STANGER, INTO AND ALONG N2, JOIN M4 AT BALLITO, PROCEED ALONG M4 TO DURBAN, RIGHT INTO ARGYLE ROAD, LEFT INTO UMGENI ROAD, RIGHT INTO LEOPOLD STREET, RIGHT INTO WARWICK AVENUE, RIGHT INTO ALICE STREET, LEFT INTO ALBERT STREET TO CARTWRIGHT FLATS TAXI RANK.</p>		
12.3	<p>21004R21004R00049746 - DURBAN TO MANGUZA FROM APPROVED TAXI RANKS IN DURBAN TO APPROVED TAXI RANKS IN MANGUZA DIRECT AND RETURN.</p> <p>FROM CARTWRIGHT FLATS TAXI RANK INTO UMGENI ROAD TURN INTO ARGYLE ROAD AND JOIN M4 PROCEED TO N2 AT BALLITO, INTO AND ALONG N2, INTO AND ALONG R38, INTO AND ALONG R38 BY PASSING JOZINI INTO AND ALONG R22 TO KWANGWANASE, INTO MAIN ROAD KWANGWANASE TO KWANGWANASE TAXI RANK AND RETURN.</p> <p>RETURN</p> <p>FROM KWANGWANASE TAXI RANK INTO MAIN ROAD, INTO AND ALONG R22, INTO AND ALONG R38 PASSING JOZINI, INTO AND ALONG N2, JOIN M4 AT BALLITO, PROCEED ALONG M4 TO DURBAN, RIGHT INTO ARGYLE STREET, LEFT INTO UMGENI ROAD, RIGHT INTO LEOPOLD STREET, RIGHT INTO WARWICK AVENUE, RIGHT INTO ALICE STREET, LEFT INTO ALBERT STREET, TO CARTWRIGHT FLATS TAXI RANK.</p>		
12.4	<p>21004R21004R00049751 - DURBAN TO PONGOLA APPROVED TAXI RANKS IN DURBAN TO APPROVED TAXI RANKS IN PONGOLA DIRECT AND RETURN.</p> <p>FROM CARTWRIGHT FLATS TAXI RANK, INTO UMGENI ROAD, INTO ARGYLE ROAD JOIN M4 PROCEED TO N2 AT BALLITO, INTO AND ALONG N2 TO PONGOLA, TURNING INTO PONGOLA TAXI RANK AND RETURN.</p> <p>RETURN</p> <p>FROM PONGOLA TAXI RANK, INTO AND ALONG N2, JOIN M4 AT BALLITO, PROCEED ALONG M4 TO DURBAN, RIGHT INTO ARGYLE ROAD, LEFT INTO UMGENI ROAD, RIGHT INTO LEOPOLD STREET, RIGHT INTO WARWICK AVENUE, RIGHT INTO ALICE STREET LEFT INTO ALBERT STREET, INTO CARTWRIGHT FLATS TAXI RANK.</p>		
12.5	<p>21004R21004R00049757 - DURBAN TO FICKSBURG FROM APPROVED TAXI RANK IN DURBAN TO APPROVED TAXI RANK IN FICKSBURG DIRECT AND RETURN FORWARD TRIP</p> <p>ROUTE: FROM CARTWRIGHT FLATS TAXI RANK INTO AND ALONG UMGENI ROAD RIGHT INTO AND ALONG LEOPOLD STREET INTO AND ALONG N3 TO HARRISMITH INTO AND ALONG R712, INTO AND ALONG R711 VIA FOURIESBERG, INTO AND ALONG R26 TO FICKSBURG, INTO MC CABE STREET, INTO AND ALONG TOORN STREET TO TAXI RANK IN FICKSBURG AND RETURN.</p> <p>RETURN TRIP.</p> <p>ROUTE: FROM FICKSBURG TAXI RANK INTO AND ALONG TOORN STREET, INTO MCCABE STREET INTO AND ALONG R26, INTO AND ALONG R711 VIA FICKSBURG, INTO AND ALONG R712 TO HARRISMITH INTO AND ALONG N3 TO DURBAN, INTO OLD DUTCH ROAD, ALICE STREET, LEFT INTO ALBERT STREET, INTO CARTWRIGHT FLATS TAXI RANK.</p> <p>ALTERNATIVELY: VIA PINETOWN ON RETURN TRIPS TO DURBAN (DROP PASSENGERS ONLY): FROM FICKSBURG TAXI RANK... TO N3 INTO AND ALONG M13 TO PINETOWN INTO AND ALONG OLD MAIN ROAD RIGHT INTO CROMPTON STREET TO M13, JOIN N3 AT PARADISE VALLEY INTO AND ALONG N3 TO DURBAN, INTO OLD DUTCH ROAD, ALICE STREET LEFT INTO ALBERT STREET TO CARTWRIGHT FLATS TAXI RANK. NO PASSENGERS TO BE PICKED UP IN PINETOWN.</p>		
12.6	<p>21004R21004R00049761 - CHARTER SERVICE: DURBAN TO POINTS WITHIN THE PROVINCE OF KZN ONLY. NO PICKING UP OR SETTING DOWN OF PASSENGERS EN ROUTE.</p>		



## transport

Department:  
Transport  
Province of KwaZulu-Natal

## GAZETTE

LGKZNG17-2023-JUL

REGION: ALL

12.7	<p>21004R21007X10049753 - DURBAN TO HLABISA FROM CRABBE STREET TAXI RANK LEFT INTO OSBORNE STREET, INTO FIRST AVENUE / STAMFORDHILL ROAD INTO ARGYLE ROAD JOIN M4 PROCEED TO N2 AT BALLITO, INTO AND ALONG N2 TO R618 AT MTUBATUBA, INTO AND ALONG R618 TO TAXI RANK AT HLABISA AND RETURN.</p> <p>FROM HLABISA TAXI RANK INTO AND ALONG R618, INTO AND ALONG N2, JOIN M4 AT BALLITO, PROCEED ALONG M4 TO DURBAN, RIGHT INTO ARGYLE ROAD, LEFT INTO UMGENI ROAD, RIGHT INTO LEOPOLD STREET, RIGHT INTO WARWICK AVENUE, RIGHT INTO ALICE STREET, LEFT INTO ALBERT STREET, UMGENI ROAD TO CRABBE STREET TAXI RANK.</p>
12.8	<p>21004R2100BF10049739 - DURBAN TO LADYSMITH/ EMNAMBITHI</p> <p>FROM CRABBE STREET TAXI RANK, INTO OSBORNE STREET INTO FIRST AVENUE, JOIN EPSOME ROAD, UMGENI ROAD INTO LEOPOLD STREET, JOIN N3 AND PROCEED ALONG N3, FROM N3 ONTO R103 AT COLENZO JOIN N11 INTO LADYSMITH AND TURN AT QUEEN STREET TO LADYSMITH TAXI RANK AND RETURN.</p> <p>RETURN FROM LADYSMITH TAXI RANK INTO QUEEN STREET, INTO N11, INTO AND ALONG R103, JOIN N3 AT COLENZO, INTO AND ALONG N3 TO DURBAN, INTO OLD DUTCH ROAD, ALICE STREET, LEFT INTO ALBERT STREET, UMGENI ROAD TO CRABBE STREET TAXI RANK.</p>
12.9	<p>21004R2100CQ10049742 - DURBAN TO MANDINI FROM APPROVED TAXI RANK IN DURBAN TO APPROVED TAXI RANK IN MANDINI DIRECT AND RETURN FORWARD TRIP.</p> <p>ROUTE: FROM CARTWRIGHT FLATS TAXI RANK INTO UMGENI ROAD TURN INTO ARGYLE ROAD AND JOIN M4 PROCEED TO N2 AT BALLITO, INTO AND ALONG N2 UNTIL R245, INTO AND ALONG R245 VIA DARNALL TO R102, INTO AND ALONG R102 TO R258 INTO MANDINI, INTO AND ALONG MAIN ROAD MANDINI TO AMATIKULU RANKING AT THE MANDINI TAXI RANK AND RETURN.</p> <p>RETURN TRIP.</p> <p>ROUTE: FROM MANDINI TAXI RANK INTO AND ALONG MAIN ROAD FROM AMATIKULU, INTO R258, INTO AND ALONG R102 VIA DARNALL INTO AND ALONG R245, INTO N2, JOIN M4 AT BALLITO, PROCEED ALONG M4 TO DURBAN, RIGHT INTO ARGYLE ROAD, LEFT INTO UMGENI ROAD, RIGHT INTO LEOPOLD STREET, RIGHT INTO WARWICK AVENUE, RIGHT INTO ALICE STREET, LEFT INTO ALBERT STREET TO CARTWRIGHT FLATS TAXI RANK.</p>
12.10	<p>21004R2100F510049737 - DURBAN TO NEWCASTLE</p> <p>FROM CRABBE STREET TAXI RANK, INTO OSBORNE STREET, INTO FIRST AVENUE INTO EPSOME ROAD AND TURN INTO LEOPOLD STREET, INTO AND ALONG N3 AND PROCEED TO R103 AT COLENZO INTO AND ALONG R103, INTO AND ALONG N11 TO NEWCASTLE, TURN INTO ALLEN STREET, INTO KIRKLAND STREET, VOORTREKKER STREET TO NEWCASTLE TAXI RANK AND RETURN.</p> <p>RETURN FROM NEWCASTLE TAXI RANK INTO VOORTREKKER STREET, INTO KIRKLAND STREET, INTO ALLEN STREET, INTO AND ALONG N11, INTO AND ALONG R103, JOIN N3 AT COLENZO, INTO AND ALONG N3 TO DURBAN, INTO OLD DUTCH ROAD, ALICE STREET</p>
12.11	<p>21004R22027Q10049750 - DURBAN TO STANGER FROM APPROVED TAXI RANK IN DURBAN TO APPROVED TAXI RANK IN STANGER DIRECT AND RETURN FORWARD TRIP.</p> <p>ROUTE: FROM CARTWRIGHT FLATS TAXI RANK INTO UMGENI ROAD TURN INTO ARGYLE ROAD AND JOIN M4, INTO AND ALONG M4, INTO R214 VIA UMHLALI, JOIN R102 VIA SHAKASKRAAL TURN INTO CHIEF ALBERT LUTHULI STREET INTO BALCOMBE ROAD TO KWA DUKUZA/STANGER TAXI RANK AND RETURN.</p> <p>RETURN TRIP.</p> <p>ROUTE: FROM KWADUKUZA / STANGER TAXI RANK INTO BALCOMBE ROAD, INTO CHIEF ALBERT LUTHULI STREET, JOIN THE R102 VIA SHAKASKRAAL, INTO R214 VIA UMHLALI, INTO AND ALONG M4 TO DURBAN, INTO ARGYLE ROAD, LEFT INTO UMGENI ROAD, RIGHT INTO LEOPOLD STREET, RIGHT INTO WARWICK AVENUE, RIGHT INTO ALICE STREET LEFT INTO ALBERT STREET, INTO CARTWRIGHT FLATS TAXI RANK.</p>
12.12	<p>21004R2206LS00049749 - DURBAN TO MKUZE FROM APPROVED TAXI RANK IN DURBAN TO APPROVED TAXI RANK IN MKUZE DIRECT AND RETURN.</p> <p>FROM CARTWRIGHT FLATS TAXI RANK INTO UMGENI ROAD TURN INTO ARGYLE ROAD AND JOIN M4 PROCEED TO N2 AT BALLITO, INTO AND ALONG N2 RIGHT INTO MKUZE MAIN ROAD, INTO EAGLE AVENUE TO MKUZE TAXI RANK AND RETURN.</p> <p>RETURN FROM MKUZE TAXI RANK INTO EAGLE AVENUE, INTO MAIN ROAD, INTO AND ALONG N2, JOIN M4 AT BALLITO, PROCEED ALONG M4 TO DURBAN, RIGHT INTO ARGYLE ROAD, LEFT INTO UMGENI ROAD, RIGHT INTO LEOPOLD STREET, RIGHT INTO WARWICK AVENUE, RIGHT INTO ALICE STREET, LEFT INTO ALBERT STREET TO CARTWRIGHT FLATS TAXI RANK.</p>
12.13	<p>21004R2206Y410049743 - DURBAN TO MELMOTH FROM APPROVED TAXI RANKS IN DURBAN TO APPROVED TAXI RANK IN MELMOTH DIRECT AND RETURN.</p> <p>FROM CRABBE STREET TAXI RANK, LEFT INTO OSBORNE, INTO FIRST AVENUE / STAMFORDHILL ROAD INTO ARGYLE ROAD JOIN M4 PROCEED TO N2 AT BALLITO, INTO AND ALONG N2 TO R66, INTO AND ALONG R66 TO MELMOTH, INTO AND VICTORIA STREET TO MELMOTH TAXI RANK AND RETURN.</p> <p>RETURN FROM MELMOTH TAXI RANK INTO VICTORIA STREET, INTO AND ALONG R66, INTO AND ALONG N2, JOIN M4 AT BALLITO; PROCEED ALONG M4 TO DURBAN, RIGHT INTO ARGYLE ROAD, LEFT INTO UMGENI ROAD, RIGHT INTO LEOPOLD STREET, RIGHT IN TO WARWICK AVENUE, RIGHT INTO ALICE STREET, LEFT INTO ALBERT STREET, INTO UMGENI ROAD TO CRABBE STREET TAXI RANK.</p>
12.14	<p>21004R22071P10049740 - DURBAN TO GINGINDLOVU</p> <p>FROM APPROVED TAXI RANK IN DURBAN TO APPROVED TAXI RANK IN GINGINDLOVU DIRECT AND RETURN</p> <p>FORWARD TRIP ROUTE: FROM CRABBE STREET TAXI RANK, INTO OSBORNE STREET, INTO FIRST AVENUE / STAMFORDHILL ROAD INTO ARGYLE ROAD JOIN M4 PROCEED TO N2 AT BALLITO, PROCEED ALONG THE N2 TO R258, INTO AND ALONG R258, INTO AND ALONG ROAD R102 TO MAIN STREET, GINGINDLOVU, CONTINUE ALONG MAIN STREET TO GINGINDLOVU TAXI RANK AND RETURN.</p> <p>RETURN TRIP ROUTE: FROM GINGINDLOVU TAXI RANK INTO MAIN STREET, INTO AND ALONG R102, INTO AND ALONG R258, INTO N2, JOIN M4 AT BALLITO, PROCEED ALONG M4 TO DURBAN, RIGHT INTO ARGYLE ROAD, LEFT INTO UMGENI ROAD, RIGHT INTO LEOPOLD STREET, RIGHT INTO WARWICK AVENUE, RIGHT INTO ALICE STREET, LEFT INTO ALBERT STREET, INTO UMGENI ROAD TO CRABBE STREET TAXI RANK.</p>





## transport

Department:  
Transport  
Province of KwaZulu-Natal

## GAZETTE

LGKZNG17-2023-JUL

REGION: ALL

12.15	<p>21004R22074410049747 - DURBAN TO MTUBATUBA FROM APPROVED TAXI RANK IN DURBAN TO APPROVED TAXI RANK IN MTUBATUBA DIRECT AND RETURN FORWARD TRIP.</p> <p>ROUTE: FROM CRABBE STREET TAXI RANK, LEFT INTO OSBORNE STREET INTO FIRST AVENUE / STAMFORDHILL ROAD INTO ARGYLE ROAD JOIN M4 PROCEED TO N2 AT BALLITO, INTO AND ALONG N2 TO BHOBZA ROAD (MTUBATUBA) INTO AND ALONG BHOBZA ROAD, INTO AND ALONG RIVERVIEW ROAD, INTO AND ALONG JOHN ROSS ROAD, INTO AND ALONG NYATHI ROAD TO MTUBATUBA TAXI RANK AND RETURN.</p> <p>RETURN TRIP.</p> <p>ROUTE: FROM MTUBATUBA TAXI RANK, INTO AND ALONG NYATHI ROAD, INTO AND ALONG JOHN ROSS ROAD, INTO AND ALONG RIVERVIEW ROAD, INTO AND ALONG BHOBZA ROAD, INTO AND ALONG N2, JOIN M4 AT BALLITO, PROCEED ALONG M4 TO DURBAN, RIGHT INTO ARGYLE ROAD, LEFT INTO UMGENI ROAD, RIGHT INTO LEOPOLD STREET, RIGHT INTO WARWICK AVENUE, RIGHT INTO ALICE STREET, LEFT INTO ALBERT STREET, UMGENI ROAD TO CRABBE STREET TAXI RANK</p>
12.16	<p>21004R22076110049752 - DURBAN TO NONGOMA FROM APPROVED TAXI RANK IN DURBAN TO APPROVED TAXI RANK IN NONGOMA .</p> <p>FORWARD TRIP.</p> <p>ROUTE: FROM CRABBE STREET TAXI RANK LEFT INTO OSBORNE STREET, INTO FIRST AVENUE / STAMFORDHILL ROAD INTO ARGYLE ROAD AND JOIN M4 PROCEED TO N2 AT BALLITO, INTO AND ALONG N2 TO R66, INTO AND ALONG R66 BY PASSING ESHOWE, INTO AND ALONG R34, TURN TO R66 TO NONGOMA BY PASSING ULUNDI TO NONGOMA TAXI RANK AND RETURN.</p> <p>RETURN TRIP.</p> <p>ROUTE: FROM NONGOMA TAXI RANK, TURN INTO R66 BY PASSING ULUNDI, INTO AND ALONG R34, INTO AND ALONG R66 BY PASSING ESHOWE, INTO AND ALONG N2, JOIN M4 AT BALLITO, PROCEED ALONG M4 TO DURBAN, RIGHT INTO ARGYLE ROAD, LEFT INTO UMGENI ROAD, RIGHT INTO LEOPOLD STREET, RIGHT INTO WARWICK AVENUE, RIGHT INTO ALICE STREET, LEFT INTO ALBERT STREET, UMGENI ROAD, TO CRABBE STREET TAXI RANK.</p>
12.17	<p>21004R2207BP10049733 - DURBAN TO DUNDEE</p> <p>FROM CRABBE STREET TAXI RANK, INTO OSBORNE STREET, INTO FIRST AVENUE JOIN EPSOME ROAD, UMGENI ROAD INTO LEOPOLD STREET JOIN N3 AND PROCEED ALONG N3 TO R103 AT COLENSO, ALONG R103, JOIN N11 PROCEED TO R692 TO DUNDEE INTO AND ALONG R68, INTO DUNDEE AND TURN TO VICTORIA STREET TAXI RANK IN DUNDEE AND RETURN.</p> <p>FROM VICTORIA STREET TAXI RANK INTO AND ALONG R68, INTO AND ALONG R692, INTO AND ALONG N11, INTO AND ALONG R103, JOIN N3 AT COLENSO, INTO AND ALONG N3 TO DURBAN, OLD DUTCH ROAD, ALICE STREET, LEFT INTO ALBERT STREET, UMGENI ROAD TO CRABBE STREET TAXI RANK.</p>
12.18	<p>21004R2207FP10049745 - DURBAN TO BABANANGO FROM APPROVED TAXI RANK IN DURBAN TO APPROVED TAXI RANK IN BABANANGO DIRECT AND RETURN.</p> <p>FROM CARTWRIGHT FLATS TAXI RANK INTO UMGENI ROAD TURN INTO ARGYLE ROAD AND JOIN M4 PROCEED TO N2 AT BALLITO, INTO AND ALONG THE N2 TO R66, INTO AND ALONG R66, LEFT INTO AND ALONG R68 TO TAXI RANK AT BABANANGO AND RETURN.</p> <p>RETURN TRIP</p> <p>FROM BABANANGO TAXI RANK INTO AND ALONG R68, INTO AND ALONG R66, INTO N2, JOIN M4 AT BALLITO; PROCEED ALONG M4 TO DURBAN, RIGHT INTO ARGYLE ROAD, LEFT INTO UMGENI ROAD, RIGHT INTO LEOPOLD STREET, RIGHT INTO WARWICK AVENUE, RIGHT INTO ALICE STREET, LEFT INTO ALBERT STREET, TO CARTWRIGHT FLATS TAXI RANK.</p>
12.19	<p>21004R2207J510049756 - DURBAN TO VRYHEID FROM APPROVED TAXI RANK IN DURBAN TO APPROVED TAXI RANK IN VRYHEID DIRECT AND RETURN FORWARD TRIP.</p> <p>ROUTE: FROM CRABBE STREET TAXI RANK LEFT INTO OSBORNE STREET, INTO FIRST AVENUE, STAMFORDHILL ROAD JOIN M4 PROCEED TO N2 AT BALLITO INTO AND ALONG N2, TO R66 VIA GINGINDLOVU INTO AND ALONG R34 VIA MELMOTH AND CONTINUE TO VRYHEID EAST ON R34 JOIN STRETCH STREET AND TURN AT BOCRET STREET TO VRYHEID TAXI RANK AND RETURN.</p> <p>RETURN TRIP.</p> <p>ROUTE: FROM VRYHEID TAXI RANK INTO BOCRET STREET, INTO STRETCH STREET, INTO R34 WEST, INTO AND ALONG R34 VIA MELMOTH, INTO AND ALONG R66 VIA GINGINDLOVU, INTO AND ALONG N2, JOIN M4 AT BALLITO, PROCEED ALONG M4 TO DURBAN, RIGHT INTO ARGYLE ROAD, LEFT INTO UMGENI ROAD, RIGHT INTO LEOPOLD STREET, RIGHT INTO WARWICK AVENUE, RIGHT INTO ALICE STREET, LEFT INTO ALBERT STREET, UMGENI ROAD TO CRABBE STREET TAXI RANK.</p> <p>NB: RETURN JOURNEY THE RETURN TRIP IS THE FORWARD TRIP IN REVERSE SAVE AND EXCEPT WHERE ONE WAY STREETS IN CITY AREAS DO NOT ALLOW THIS WHEREUPON THE ROUTE SHALL BE AS CLOSE AS POSSIBLE TO THAT OF THE FORWARD TRIP AND AS PRESCRIBED BY THE RELEVANT LOCAL AUTHORITY.</p>
12.20	<p>21004R2207TM10049736 - DURBAN TO HLUHLUWE</p> <p>FROM CRABBE STREET TAXI RANK, INTO OSBORNE STREET, INTO FIRST AVENUE / STAMFORDHILL ROAD INTO ARGYLE ROAD JOIN M4 PROCEED TO N2 AT BALLITO, INTO AND ALONG N2 TO R22 AT HLUHLUWE INTO MAIN ROAD HLUHLUWE, INTO HLUHLUWE TAXI RANK AND RETURN.</p> <p>RETURN</p> <p>FROM HLUHLUWE TAXI RANK, INTO MAIN ROAD, INTO AND ALONG R22, INTO AND ALONG N2, JOIN M4 AT BALLITO; PROCEED ALONG M4 TO DURBAN, RIGHT INTO ARGYLE ROAD, LEFT INTO UMGENI ROAD, RIGHT INTO LEOPOLD STREET, RIGHT INTO WARWICK AVENUE, RIGHT INTO ALICE STREET, LEFT INTO ALBERT STREET, INTO UMGENI ROAD TO CRABBE STREET TAXI RANK</p>
12.21	<p>21004R2207W310049734 - DURBAN TO RICHARDS BAY</p> <p>FROM CRABBE STREET TAXI RANK, INTO OSBORNE STREET, INTO FIRST AVENUE / STAMFORDHILL ROAD INTO ARGYLE ROAD JOIN M4 PROCEED TO N2 AT BALLITO, INTO AND ALONG N2 TO R34, INTO AND ALONG R34 (JOHN ROSS HIGHWAY), INTO AND ALONG BULLION ROAD, INTO KRUGER RAND ROAD TO RICHARDSBAY TAXI RANK AND RETURN.</p> <p>FROM RICHARDSBAY TAXI RANK, INTO KRUGER RAND ROAD, INTO AND ALONG BULLION ROAD, ALONG R34 (JOHN ROSS HIGHWAY), INTO AND ALONG N2, JOIN M4 AT BALLITO, PROCEED ALONG M4 TO DURBAN, RIGHT INTO ARGYLE ROAD, LEFT INTO UMGENI ROAD, RIGHT INTO LEOPOLD STREET, RIGHT INTO WARWICK AVENUE, RIGHT INTO ALICE STREET, LEFT INTO ALBERT STREET, INTO UMGENI ROAD INTO CRABBE STREET TAXI RANK.</p>





## transport

Department:  
Transport  
Province of KwaZulu-Natal

## GAZETTE

LGKZNG17-2023-JUL

REGION: ALL

12.22	<p>21004R2207XJ10049741 - DURBAN TO EMPANGENI FROM APPROVED TAXI RANK IN DURBAN TO APPROVED TAXI RANKS IN EMPANGENI DIRECT AND RETURN.</p> <p>FROM CRABBE STREET TAXI RANK, INTO OSBORNE STREET, INTO FIRST AVENUE / STAMFORDHILL ROAD INTO ARGYLE ROAD JOIN M4 PROCEED TO N2 AT BALLITO, INTO AND ALONG N2 TO R66, INTO AND ALONG R66 BY PASSING GINGINDLOVU, INTO ALONG R102 TO EMPANGENI, LEFT INTO AND ALONG JOHN ROSS HIGHWAY TO EMPANGENI "A" TAXI RANK AND RETURN.</p> <p>RETURN</p> <p>FROM EMPANGENI "A" TAXI RANK INTO AND ALONG JOHN ROSS HIGHWAY, RIGHT INTO R102, INTO AND ALONG R66 BY PASSING GINGINDLOVU, INTO AND ALONG N2, JOIN M4 AT BALLITO, PROCEED ALONG M4 TO DURBAN, RIGHT INTO ARGYLE ROAD, LEFT INTO UMGENI ROAD, RIGHT INTO LEOPOLD STREET, RIGHT INTO WARWICK AVENUE, RIGHT INTO ALICE STREET, LEFT INTO ALBERT STREET, INTO UMGENI ROAD TO CRABBE STREET TAXI RANK.</p> <p>FROM CRABBE STREET TAXI RANK, INTO OSBORNE STREET, INTO FIRST AVENUE / STAMFORDHILL ROAD INTO ARGYLE ROAD JOIN M4 PROCEED TO N2 AT BALLITO, INTO AND ALONG N2 TO R66, INTO AND ALONG R66 BY PASSING GINGINDLOVU INTO AND ALONG R102, INTO AND ALONG TANNER ROAD (EMPANGENI RAIL), TO "B" RANK EMPANGENI RAIL AND RETURN.</p> <p>RETURN</p> <p>FROM "B" RANK EMPANGENI RAIL INTO AND ALONG TANNER ROAD, INTO AND ALONG R102, INTO AND ALONG R66 BY PASSING GINGINDLOVU, INTO N2, JOIN M4 AT BALLITO, PROCEED ALONG M4 TO DURBAN, RIGHT INTO ARGYLE ROAD, INTO UMGENI ROAD, RIGHT INTO LEOPOLD STREET, RIGHT INTO WARWICK AVENUE, RIGHT INTO ALICE STREET, LEFT INTO ALBERT STREET, INTO UMGENI ROAD TO CRABBE STREET TAXI RANK.</p>
12.23	<p>21004R7100MF10049760 - DURBAN TO WELKOM.</p> <p>ROUTE: FROM CARTWRIGHT FLATS TAXI RANK INTO AND ALONG UMGENI ROAD, RIGHT INTO AND ALONG LEOPOLD STREET INTO AND ALONG N3 TO HARRISMITH, INTO AND ALONG N5 VIA BETHLEHEM, SENEKAL, INTO AND ALONG R70 VIA VENTERSBERG, INTO AND ALONG R73 VIA VIRGINIA INTO AND ALONG POWER ROAD TO CONSTANTIA / MOTHUSI ROAD TO TAXI RANK IN WELKOM AND RETURN.</p> <p>RETURN TRIP.</p> <p>ROUTE: FROM WELKOM TAXI RANK INTO CONSTANTIA / MOTHUSI ROAD, INTO AND ALONG POWER ROAD, INTO AND ALONG R73 VIA VIRGINIA, INTO AND ALONG R70 VIA VENTERSBERG, INTO AND ALONG N5 VIA SENEKAL AND BETHLEHEM, INTO HARRISMITH, INTO AND ALONG N3 TO DURBAN, INTO OLD DUTCH ROAD, ALICE STREET, LEFT INTO ALBERT STREET, INTO CARTWRIGHT FLATS TAXI RANK.</p> <p>ALTERNATIVELY: VIA PINETOWN ON RETURN TRIPS TO DURBAN (DROP PASSENGERS ONLY).</p> <p>FROM WELKOM... TO N3 INTO AND ALONG M13 TO PINETOWN INTO AND ALONG OLD MAIN ROAD RIGHT INTO CROMPTON STREET TO M13, JOIN N3 AT PARADISE VALLEY INTO AND ALONG N3 TO DURBAN INTO OLD DUTCH ROAD, ALICE STREET TO CARTWRIGHT FLATS TAXI RANK.</p> <p>NO PASSENGERS TO BE PICKED UP IN PINETOWN.</p> <p>NB: RETURN JOURNEY THE RETURN TRIP IS THE FORWARD TRIP IN REVERSE SAVE AND EXCEPT WHERE ONE WAY STREETS IN CITY AREAS DO NOT ALLOW THIS WHEN EUPON THE ROUTE SHALL BE AS CLOSE AS POSSIBLE TO THAT OF THE FORWARD TRIP AND AS PRESCRIBED BY THE RELEVANT LOCAL AUTHORITY.</p>
12.24	<p>21004R7203CE10049759 - DURBAN TO QWA QWA FROM APPROVED TAXI RANK IN DURBAN TO APPROVED TAXI RANK IN QWAQWA DIRECT AND RETURN FORWARD TRIP.</p> <p>ROUTE: FROM CARTWRIGHT FLATS TAXI RANK INTO AND ALONG UMGENI ROAD, INTO AND ALONG LEOPOLD STREET, INTO AND ALONG N3 TO HARRISMITH ALONG R712, INTO AND ALONG R57 TO PHUTHADITJABA INTO AND ALONG MAMPOI STREET TO QWAQWA TAXI RANK AND RETURN.</p> <p>ALTERNATIVELY ... INTO AND ALONG N3 TO R74, INTO AND ALONG R74, TO R712, INTO AND ALONG R712, INTO AND ALONG R57 TO PHUTHADITJABA, MAMPOI STREET TO QWAQWA TAXI RANK AND RETURN.</p> <p>RETURN TRIP.</p> <p>ROUTE: FROM QWAQWA TAXI RANK INTO AND ALONG MAMPOI STREET, INTO AND ALONG R57, INTO AND ALONG R712 TO HARRISMITH, INTO AND ALONG N3 TO DURBAN, INTO OLD DUTCH ROAD, ALICE STREET, LEFT INTO ALBERT STREET, INTO CARTWRIGHT FLATS TAXI RANK.</p> <p>ALTERNATIVELY: VIA PINETOWN ON RETURN TRIPS TO DURBAN (DROP PASSENGERS ONLY).</p> <p>FROM: QWAQWA TAXI RANK... TO N3 INTO AND ALONG M13 TO PINETOWN INTO AND ALONG OLD MAIN ROAD RIGHT INTO CROMPTON STREET TO M13, JOIN N3 AT PARADISE VALLEY INTO AND ALONG N3 TO DURBAN INTO OLD DUTCH ROAD, ALICE STREET LEFT INTO ALBERT STREET TO CARTWRIGHT FLATS TAXI RANK.</p> <p>NO PASSENGERS TO BE PICKED UP IN PINETOWN.</p>
12.25	<p>2206LS2206YW10049731 - DURBAN TO MAHLABATHINI FROM CRABBE STREET TAXI RANK, INTO OSBORNE STREET, INTO FIRST AVENUE / STAMFORDHILL ROAD INTO ARGYLE ROAD AND JOIN M4 PROCEED TO N2 AT BALLITO, INTO AND ALONG N2 TO R66, INTO AND ALONG R66 BY PASSING ESHOWE, INTO AND ALONG R34, RIGHT INTO AND ALONG R66 TO ULUNDI, INTO PRINCESS MAGOGO STREET TO ULUNDI TAXI RANK AND RETURN.</p> <p>FROM ULUNDI TAXI RANK INTO PRINCESS MAGOGO STREET, INTO AND ALONG R66, INTO AND ALONG R34, INTO AND ALONG R66 BY PASSING ESHOWE, INTO AND ALONG N2, JOIN M4 AT BALLITO, PROCEED ALONG M4 TO DURBAN, RIGHT INTO ARGYLE ROAD, LEFT INTO UMGENI ROAD, RIGHT INTO LEOPOLD STREET, RIGHT INTO WARWICK AVENUE, RIGHT INTO ALICE STREET, LEFT INTO ALBERT STREET, INTO UMGENI ROAD TO CRABBE STREET TAXI RANK.</p>
12.26	<p>2206LS22071P10053699 - DURBAN TO GINGINDLOVU FROM APPROVED TAXI RANK IN DURBAN TO APPROVED TAXI RANK IN GINGINDLOVU DIRECT AND RETURN.</p> <p>ROUTE: FROM CRABBE STREET TAXI RANK, INTO OSBORNE STREET, INTO FIRST AVENUE/STAMFORDHILL ROAD INTO ARGYLE ROAD JOIN M4 PROCEED TO N2 AT BALLITO, PROCEED ALONG THE N2 TO R258, INTO AND ALONG R258, INTO AND ALONG ROAD R102 TO MAIN STREET, GINGINDLOVU, CONTINUE ALONG MAIN STREET TO GINGINDLOVU TAXI RANK AND RETURN.</p> <p>RETURN TRIP.</p> <p>ROUTE: FROM GINGINDLOVU TAXI RANK INTO MAIN STREET, INTO AND ALONG R258, INTO N2, JOIN M4 AT BALLITO; PROCEED ALONG M4 TO DURBAN, RIGHT INTO ARGYLE ROAD, LEFT INTO UMGENI ROAD, RIGHT INTO LEOPOLD STREET, RIGHT INTO WARWICK AVENUE, RIGHT INTO ALICE STREET, LEFT INTO ALBERT STREET, INTO UMGENI ROAD TO CRABBE STREET TAXI RANK.</p>



## transport

Department:  
Transport  
Province of KwaZulu-Natal

## GAZETTE

LGKZNG17-2023-JUL

REGION: ALL

12.27	<p>2206LS22071T10049748 - DURBAN TO ESHOWE FROM APPROVED TAXI RANK IN DURBAN TO APPROVED TAXI RANK IN ESHOWE DIRECT AND RETURN.</p> <p>FROM CRABBE STREET TAXI RANK, LEFT INTO OSBORNE STREET INTO FIRST AVENUE / STAMFORDHILL ROAD INTO ARGYLE ROAD JOIN M4 PROCEED TO N2 AT BALLITO, CONTINUE ALONG N2 TO R66, INTO AND ALONG R66, TO ESHOWE, INTO AND ALONG JOHN ROSS HIGHWAY, INTO OSBORNE ROAD TO ESHOWE TAXI RANK AND RETURN.</p> <p>RETURN</p> <p>FROM ESHOWE TAXI RANK INTO OSBORNE ROAD, INTO AND ALONG JOHN ROSS HIGHWAY, INTO AND ALONG R66, INTO AND ALONG N2, JOIN M4 AT BALLITO, PROCEED ALONG M4 TO DURBAN, RIGHT INTO ARGYLE ROAD, LEFT INTO UMGENI ROAD, RIGHT INTO LEOPOLD STREET, RIGHT INTO WARWICK AVENUE, RIGHT INTO ALICE STREET, LEFT INTO ALBERT STREET, UMGENI ROAD TO CRABBE STREET TAXI RANK.</p>
12.28	<p>KZPRERC2728038 - DURBAN TO STANDERTON.</p> <p>FROM OSBORNE ROAD TAXI RANK, LEFT TO FIRST AVENUE, BECOMES EPSOM ROAD, WHICH BECOMES INGUCE, RIGHT DAVID WEBSTER (LEOPOLD STREET), INTO N3, PASS MOOI RIVER OFF RAMP AND TURN RIGHT TO R103, PASS COLENZO, PASS ROOSBOM OFF RAMP AND TURN RIGHT TO N11, INTO LVELL STREET, LVELL STREET BECOMES N11, PASS NEWCASTLE, LEFT TO ADELADE TAMBO STREET, PASS VOLKSRUST, RIGHT TO GOVAN MBEKI DRIVE, INTO R23 PASS PERDEKOP, R23 BECOMES R546, RIGHT TO VRY STREET, RIGHT TO BURGER STREET INTO BURGER STREET INTO BURGER STREET INTO BURGER STREET TAXI RANK.</p> <p>RETURN ROUTE.</p> <p>FROM STANDERTON TAXI RANK IN BURGER STREET, INTO MONANI MASIYELA STREET, LEFT TO VRY STREET, LEFT TO R23, RIGHT TO ADELADE TAMBO STREET, LEFT TO N11 OFF RAMP AND TURN LEFT TO R103, PASS ROOSBOM AND COLENZO OFF RAMP AND LEFT TO N3, PASS ALL PLACES MENTIONED BEFORE ON N3, LEFT TO OLD DUTCH ROAD, INTO JOHANNES NKOSI (ALICE STREET), LEFT TO INGUCE (ALBERT STREET), INTO UMGENI ROAD, LEFT TO CRABBE STREET TAXI RANK.</p>
12.29	<p>KZPRERC2728283 - DURBAN TO WITBANK.</p> <p>FROM OSBORNE ROAD TAXI RANK, LEFT TO FIRST AVENUE, BECOMES EPSOM ROAD, WHICH BECOMES INGUCE, RIGHT DAVID WEBSTER (LEOPOLD STREET), INTO N3, PASS MOOI RIVER OFF RAMP AND TURN RIGHT TO R103, PASS COLENZO, PASS ROOSBOM OFF RAMP AND TURN RIGHT TO N11, INTO LVELL STREET, LVELL STREET BECOMING N11, PASS LADYSMITH, PASS NEWCASTLE, PASS CHARLESTOWN, PASS VOLKSRUST, PASS AMERSFORT, PASS ERMELO, PASS HENDRINA, LEFT TO R38, RIGHT TO R542, RIGHT TO R544, RIGHT TO BEAUTY AVENUE, TO DUVAN TAXI RANK IN WITBANK.</p> <p>RETURN ROUTE.</p> <p>FROM DUVAN TAXI RANK IN WITBANK, LEFT TO BEAUTY STREET, LEFT TO R544, RIGHT TO M35, LEFT TO N17, RIGHT TO M35, INTO N11 OFF RAMP AND LEFT TO R103, PASS ROOSBOM AND COLENZO OFF RAMP AND LEFT TO N3, LEFT TO OLD DUTCH ROAD, INTO JOHANNES NKOSI (ALICE STREET), LEFT TO INGUCE (ALBERT STREET), INTO UMGENI ROAD, LEFT TO CRABBE STREET TAXI RANK.</p>
12.30	<p>KZPRERC2728577 - DURBAN TO VEREENIGING</p> <p>FROM OSBORNE ROAD TAXI RANK, LEFT TO FIRST AVENUE, BECOMES EPSOM ROAD, WHICH BECOMES INGUCE, RIGHT DAVID WEBSTER (LEOPOLD STREET), INTO N3, PASS PIETERMARITZBURG, PASS MOOI RIVER, PASS HARRISMITH, PASS WARDEN, LEFT TO R54, LEFT TO R42, RIGHT TO GENERAL HERTZOG STREET, LEFT TO UNION STREET, TO VEREENIGING TAXI RANK (RS022) AND RETURN ON THE SAME ROUTE.</p> <p>RETURN ROUTE</p> <p>FROM VEREENIGING TAXI RANK (RS022), RIGHT TO GENERAL HERTZOG, RIGHT R54, TO N3, PASS ALL ABOVE MENTIONED PLACES THAT ARE ON THE N3 AND THEN LEFT TO OLD DUTCH ROAD, INTO JOHANNES NKOSI (ALICE STREET), LEFT TO INGUCE (ALBERT STREET), INTO UMGENI ROAD, LEFT TO CRABBE STREET TAXI RANK.</p>



## transport

Department:  
Transport  
Province of KwaZulu-Natal

## GAZETTE

LGKZNG17-2023-JUL

REGION: ALL

1) <b>Application Number:</b> APP0158904	2) <b>Gazette Number:</b> LGKZNG17-2023-JUL
3) <b>Applicant:</b> M NALA <b>ID NO.</b> 5702165357084 <b>Association:</b> DURBAN LONG DISTANCE TAXI ASSOCIATION	4) <b>Applicant Address:</b> 273 UMGENI CENTER 32 UMGENI ROAD DURBAN  4001
5) <b>Existing Licence Holder:</b> NOT APPLICABLE <b>ID NO.</b> NOT APPLICABLE	6) <b>Existing Licence Holder Address:</b> NOT APPLICABLE
7) <b>Type of application:</b> NEW OPERATING LICENCE	8) <b>Operating Licence Number:</b> NOTAVAILABLE
9) <b>Vehicle Type:</b> MINIBUS	10) 1 X 15 (SEATED) + 0 (STANDING)
11) <b>Region:</b> DURBAN CENTRAL	
12.1	<p>21004R11008Z10049758 - DURBAN TO JOHANNESBURG FROM APPROVED TAXI RANK IN DURBAN TO WANDERERS STREET, JOHANNESBURG TO PARK CITY TAXI RANK NO. 2 DIRECT AND RETURN.</p> <p>ROUTE: FROM CRABBE STREET / OSBORNE STREET TAXI RANK INTO FIRST AVENUE, EPSOME ROAD, UMGENI ROAD, LEOPOLD STREET, INTO AND ALONG N3 BY PASSING PIETERMARTIZBURG, HARRISMITH TO M2 WEST JOHANNESBURG, INTO AND ALONG HARROW ROAD, ANDERSON STREET, TROY STREET, PLAIN STREET, WANDERERS STREET, TO WANDERERS STREET TAXI RANK JOHANNESBURG AND RETURN.</p> <p>RETURN TRIP.</p> <p>ROUTE: FROM WANDERERS STREET TAXI RANK INTO PLAIN STREET, TROY STREET, ANDERSON STREET, INTO AND ALONG HARROW ROAD, INTO AND ALONG M2 EAST, INTO AND ALONG N3 PASSING HARRISMITH, AND PIETERMARTIZBURG TO DURBAN, INTO OLD DUTCH ROAD, ALICE STREET, LEFT INTO ALBERT STREET, UMGENI ROAD INTO CRABBE STREET / OSBORNE STREET TAXI RANK.</p>
12.2	<p>21004R21004R00049732 - DURBAN TO KRANSKOP FROM CARTWRIGHT FLATS TAXI RANK, INTO UMGENI ROAD TURN INTO ARGYLE ROAD AND JOIN M4 PROCEED TO N2 AT BALLITO, PROCEED ALONG N2 INTO AND ALONG R74 BY PASSING STANGER TO KRANSKOP, RIGHT INTO MAIN ROAD KRANSKOP TO KRANSKOP TAXI RANK AND RETURN.</p> <p>FROM KRANSKOP TAXI RANK, INTO MAIN ROAD, INTO AND ALONG R74 BY PASSING STANGER, INTO AND ALONG N2, JOIN M4 AT BALLITO, PROCEED ALONG M4 TO DURBAN, RIGHT INTO ARGYLE ROAD, LEFT INTO UMGENI ROAD, RIGHT INTO LEOPOLD STREET, RIGHT INTO WARWICK AVENUE, RIGHT INTO ALICE STREET, LEFT INTO ALBERT STREET TO CARTWRIGHT FLATS TAXI RANK.</p>
12.3	<p>21004R21004R00049746 - DURBAN TO MANGUZA FROM APPROVED TAXI RANKS IN DURBAN TO APPROVED TAXI RANKS IN MANGUZA DIRECT AND RETURN.</p> <p>FROM CARTWRIGHT FLATS TAXI RANK INTO UMGENI ROAD TURN INTO ARGYLE ROAD AND JOIN M4 PROCEED TO N2 AT BALLITO, INTO AND ALONG N2, INTO AND ALONG R38, INTO AND ALONG R38 BY PASSING JOZINI INTO AND ALONG R22 TO KWANGWANASE, INTO MAIN ROAD KWANGWANASE TO KWANGWANASE TAXI RANK AND RETURN.</p> <p>RETURN</p> <p>FROM KWANGWANASE TAXI RANK INTO MAIN ROAD, INTO AND ALONG R22, INTO AND ALONG R38 PASSING JOZINI, INTO AND ALONG N2, JOIN M4 AT BALLITO, PROCEED ALONG M4 TO DURBAN, RIGHT INTO ARGYLE STREET, LEFT INTO UMGENI ROAD, RIGHT INTO LEOPOLD STREET, RIGHT INTO WARWICK AVENUE, RIGHT INTO ALICE STREET, LEFT INTO ALBERT STREET, TO CARTWRIGHT FLATS TAXI RANK.</p>
12.4	<p>21004R21004R00049751 - DURBAN TO PONGOLA APPROVED TAXI RANKS IN DURBAN TO APPROVED TAXI RANKS IN PONGOLA DIRECT AND RETURN.</p> <p>FROM CARTWRIGHT FLATS TAXI RANK, INTO UMGENI ROAD, INTO ARGYLE ROAD JOIN M4 PROCEED TO N2 AT BALLITO, INTO AND ALONG N2 TO PONGOLA, TURNING INTO PONGOLA TAXI RANK AND RETURN.</p> <p>RETURN</p> <p>FROM PONGOLA TAXI RANK, INTO AND ALONG N2, JOIN M4 AT BALLITO, PROCEED ALONG M4 TO DURBAN, RIGHT INTO ARGYLE ROAD, LEFT INTO UMGENI ROAD, RIGHT INTO LEOPOLD STREET, RIGHT INTO WARWICK AVENUE, RIGHT INTO ALICE STREET LEFT INTO ALBERT STREET, INTO CARTWRIGHT FLATS TAXI RANK.</p>
12.5	<p>21004R21004R00049757 - DURBAN TO FICKSBURG FROM APPROVED TAXI RANK IN DURBAN TO APPROVED TAXI RANK IN FICKSBURG DIRECT AND RETURN FORWARD TRIP</p> <p>ROUTE: FROM CARTWRIGHT FLATS TAXI RANK INTO AND ALONG UMGENI ROAD RIGHT INTO AND ALONG LEOPOLD STREET INTO AND ALONG N3 TO HARRISMITH INTO AND ALONG R712, INTO AND ALONG R711 VIA FOURIESBERG, INTO AND ALONG R26 TO FICKSBURG, INTO MC CABE STREET, INTO AND ALONG TOORN STREET TO TAXI RANK IN FICKSBURG AND RETURN.</p> <p>RETURN TRIP.</p> <p>ROUTE: FROM FICKSBURG TAXI RANK INTO AND ALONG TOORN STREET, INTO MCCABE STREET INTO AND ALONG R26, INTO AND ALONG R711 VIA FICKSBURG, INTO AND ALONG R712 TO HARRISMITH INTO AND ALONG N3 TO DURBAN, INTO OLD DUTCH ROAD, ALICE STREET, LEFT INTO ALBERT STREET, INTO CARTWRIGHT FLATS TAXI RANK.</p> <p>ALTERNATIVELY: VIA PINETOWN ON RETURN TRIPS TO DURBAN (DROP PASSENGERS ONLY): FROM FICKSBURG TAXI RANK... TO N3 INTO AND ALONG M13 TO PINETOWN INTO AND ALONG OLD MAIN ROAD RIGHT INTO CROMPTON STREET TO M13, JOIN N3 AT PARADISE VALLEY INTO AND ALONG N3 TO DURBAN, INTO OLD DUTCH ROAD, ALICE STREET LEFT INTO ALBERT STREET TO CARTWRIGHT FLATS TAXI RANK. NO PASSENGERS TO BE PICKED UP IN PINETOWN.</p>
12.6	<p>21004R21004R00049761 - CHARTER SERVICE: DURBAN TO POINTS WITHIN THE PROVINCE OF KZN ONLY. NO PICKING UP OR SETTING DOWN OF PASSENGERS EN ROUTE.</p>



## transport

Department:  
Transport  
Province of KwaZulu-Natal

## GAZETTE

LGKZNG17-2023-JUL

REGION: ALL

12.7	<p>21004R21007X10049753 - DURBAN TO HLABISA FROM CRABBE STREET TAXI RANK LEFT INTO OSBORNE STREET, INTO FIRST AVENUE / STAMFORDHILL ROAD INTO ARGYLE ROAD JOIN M4 PROCEED TO N2 AT BALLITO, INTO AND ALONG N2 TO R618 AT MTUBATUBA, INTO AND ALONG R618 TO TAXI RANK AT HLABISA AND RETURN.</p> <p>FROM HLABISA TAXI RANK INTO AND ALONG R618, INTO AND ALONG N2, JOIN M4 AT BALLITO, PROCEED ALONG M4 TO DURBAN, RIGHT INTO ARGYLE ROAD, LEFT INTO UMGENI ROAD, RIGHT INTO LEOPOLD STREET, RIGHT INTO WARWICK AVENUE, RIGHT INTO ALICE STREET, LEFT INTO ALBERT STREET, UMGENI ROAD TO CRABBE STREET TAXI RANK.</p>
12.8	<p>21004R2100BF10049739 - DURBAN TO LADYSMITH/ EMNAMBITHI</p> <p>FROM CRABBE STREET TAXI RANK, INTO OSBORNE STREET INTO FIRST AVENUE, JOIN EPSOME ROAD, UMGENI ROAD INTO LEOPOLD STREET, JOIN N3 AND PROCEED ALONG N3, FROM N3 ONTO R103 AT COLENSO JOIN N11 INTO LADYSMITH AND TURN AT QUEEN STREET TO LADYSMITH TAXI RANK AND RETURN.</p> <p>RETURN FROM LADYSMITH TAXI RANK INTO QUEEN STREET, INTO N11, INTO AND ALONG R103, JOIN N3 AT COLENSO, INTO AND ALONG N3 TO DURBAN, INTO OLD DUTCH ROAD, ALICE STREET, LEFT INTO ALBERT STREET, UMGENI ROAD TO CRABBE STREET TAXI RANK.</p>
12.9	<p>21004R2100CQ10049742 - DURBAN TO MANDINI FROM APPROVED TAXI RANK IN DURBAN TO APPROVED TAXI RANK IN MANDINI DIRECT AND RETURN FORWARD TRIP.</p> <p>ROUTE: FROM CARTWRIGHT FLATS TAXI RANK INTO UMGENI ROAD TURN INTO ARGYLE ROAD AND JOIN M4 PROCEED TO N2 AT BALLITO, INTO AND ALONG N2 UNTIL R245, INTO AND ALONG R245 VIA DARNALL TO R102, INTO AND ALONG R102 TO R258 INTO MANDINI, INTO AND ALONG MAIN ROAD MANDINI TO AMATIKULU RANKING AT THE MANDINI TAXI RANK AND RETURN.</p> <p>RETURN TRIP.</p> <p>ROUTE: FROM MANDINI TAXI RANK INTO AND ALONG MAIN ROAD FROM AMATIKULU, INTO R258, INTO AND ALONG R102 VIA DARNALL INTO AND ALONG R245, INTO N2, JOIN M4 AT BALLITO, PROCEED ALONG M4 TO DURBAN, RIGHT INTO ARGYLE ROAD, LEFT INTO UMGENI ROAD, RIGHT INTO LEOPOLD STREET, RIGHT INTO WARWICK AVENUE, RIGHT INTO ALICE STREET, LEFT INTO ALBERT STREET TO CARTWRIGHT FLATS TAXI RANK.</p>
12.10	<p>21004R2100F510049737 - DURBAN TO NEWCASTLE</p> <p>FROM CRABBE STREET TAXI RANK, INTO OSBORNE STREET, INTO FIRST AVENUE INTO EPSOME ROAD AND TURN INTO LEOPOLD STREET, INTO AND ALONG N3 AND PROCEED TO R103 AT COLENSO INTO AND ALONG R103, INTO AND ALONG N11 TO NEWCASTLE, TURN INTO ALLEN STREET, INTO KIRKLAND STREET, VOORTREKKER STREET TO NEWCASTLE TAXI RANK AND RETURN.</p> <p>RETURN FROM NEWCASTLE TAXI RANK INTO VOORTREKKER STREET, INTO KIRKLAND STREET, INTO ALLEN STREET, INTO AND ALONG N11, INTO AND ALONG R103, JOIN N3 AT COLENSO, INTO AND ALONG N3 TO DURBAN, INTO OLD DUTCH ROAD, ALICE STREET</p>
12.11	<p>21004R22027Q10049750 - DURBAN TO STANGER FROM APPROVED TAXI RANK IN DURBAN TO APPROVED TAXI RANK IN STANGER DIRECT AND RETURN FORWARD TRIP.</p> <p>ROUTE: FROM CARTWRIGHT FLATS TAXI RANK INTO UMGENI ROAD TURN INTO ARGYLE ROAD AND JOIN M4, INTO AND ALONG M4, INTO R214 VIA UMHLELI, JOIN R102 VIA SHAKASKRAAL TURN INTO CHIEF ALBERT LUTHULI STREET INTO BALCOMBE ROAD TO KWA DUKUZA/STANGER TAXI RANK AND RETURN.</p> <p>RETURN TRIP.</p> <p>ROUTE: FROM KWADUKUZA / STANGER TAXI RANK INTO BALCOMBE ROAD, INTO CHIEF ALBERT LUTHULI STREET, JOIN THE R102 VIA SHAKASKRAAL, INTO R214 VIA UMHLELI, INTO AND ALONG M4 TO DURBAN, INTO ARGYLE ROAD, LEFT INTO UMGENI ROAD, RIGHT INTO LEOPOLD STREET, RIGHT INTO WARWICK AVENUE, RIGHT INTO ALICE STREET LEFT INTO ALBERT STREET, INTO CARTWRIGHT FLATS TAXI RANK.</p>
12.12	<p>21004R2206LS00049749 - DURBAN TO MKUZE FROM APPROVED TAXI RANK IN DURBAN TO APPROVED TAXI RANK IN MKUZE DIRECT AND RETURN.</p> <p>FROM CARTWRIGHT FLATS TAXI RANK INTO UMGENI ROAD TURN INTO ARGYLE ROAD AND JOIN M4 PROCEED TO N2 AT BALLITO, INTO AND ALONG N2 RIGHT INTO MKUZE MAIN ROAD, INTO EAGLE AVENUE TO MKUZE TAXI RANK AND RETURN.</p> <p>RETURN FROM MKUZE TAXI RANK INTO EAGLE AVENUE, INTO MAIN ROAD, INTO AND ALONG N2, JOIN M4 AT BALLITO, PROCEED ALONG M4 TO DURBAN, RIGHT INTO ARGYLE ROAD, LEFT INTO UMGENI ROAD, RIGHT INTO LEOPOLD STREET, RIGHT INTO WARWICK AVENUE, RIGHT INTO ALICE STREET, LEFT INTO ALBERT STREET TO CARTWRIGHT FLATS TAXI RANK.</p>
12.13	<p>21004R2206Y410049743 - DURBAN TO MELMOTH FROM APPROVED TAXI RANKS IN DURBAN TO APPROVED TAXI RANK IN MELMOTH DIRECT AND RETURN.</p> <p>FROM CRABBE STREET TAXI RANK, LEFT INTO OSBORNE, INTO FIRST AVENUE / STAMFORDHILL ROAD INTO ARGYLE ROAD JOIN M4 PROCEED TO N2 AT BALLITO, INTO AND ALONG N2 TO R66, INTO AND ALONG R66 TO MELMOTH, INTO AND VICTORIA STREET TO MELMOTH TAXI RANK AND RETURN.</p> <p>RETURN FROM MELMOTH TAXI RANK INTO VICTORIA STREET, INTO AND ALONG R66, INTO AND ALONG N2, JOIN M4 AT BALLITO; PROCEED ALONG M4 TO DURBAN, RIGHT INTO ARGYLE ROAD, LEFT INTO UMGENI ROAD, RIGHT INTO LEOPOLD STREET, RIGHT IN TO WARWICK AVENUE, RIGHT INTO ALICE STREET, LEFT INTO ALBERT STREET, INTO UMGENI ROAD TO CRABBE STREET TAXI RANK.</p>
12.14	<p>21004R22071P10049740 - DURBAN TO GINGINDLOVU</p> <p>FROM APPROVED TAXI RANK IN DURBAN TO APPROVED TAXI RANK IN GINGINDLOVU DIRECT AND RETURN</p> <p>FORWARD TRIP ROUTE: FROM CRABBE STREET TAXI RANK, INTO OSBORNE STREET, INTO FIRST AVENUE / STAMFORDHILL ROAD INTO ARGYLE ROAD JOIN M4 PROCEED TO N2 AT BALLITO, PROCEED ALONG THE N2 TO R258, INTO AND ALONG R258, INTO AND ALONG ROAD R102 TO MAIN STREET, GINGINDLOVU, CONTINUE ALONG MAIN STREET TO GINGINDLOVU TAXI RANK AND RETURN.</p> <p>RETURN TRIP ROUTE: FROM GINGINDLOVU TAXI RANK INTO MAIN STREET, INTO AND ALONG R102, INTO AND ALONG R258, INTO N2, JOIN M4 AT BALLITO, PROCEED ALONG M4 TO DURBAN, RIGHT INTO ARGYLE ROAD, LEFT INTO UMGENI ROAD, RIGHT INTO LEOPOLD STREET, RIGHT INTO WARWICK AVENUE, RIGHT INTO ALICE STREET, LEFT INTO ALBERT STREET, INTO UMGENI ROAD TO CRABBE STREET TAXI RANK.</p>



## transport

Department:  
Transport  
Province of KwaZulu-Natal

## GAZETTE

LGKZNG17-2023-JUL

REGION: ALL

12.15	<p>21004R22074410049747 - DURBAN TO MTUBATUBA FROM APPROVED TAXI RANK IN DURBAN TO APPROVED TAXI RANK IN MTUBATUBA DIRECT AND RETURN FORWARD TRIP.</p> <p>ROUTE: FROM CRABBE STREET TAXI RANK, LEFT INTO OSBORNE STREET INTO FIRST AVENUE / STAMFORDHILL ROAD INTO ARGYLE ROAD JOIN M4 PROCEED TO N2 AT BALLITO, INTO AND ALONG N2 TO BHOBZA ROAD (MTUBATUBA) INTO AND ALONG BHOBZA ROAD, INTO AND ALONG RIVERVIEW ROAD, INTO AND ALONG JOHN ROSS ROAD, INTO AND ALONG NYATHI ROAD TO MTUBATUBA TAXI RANK AND RETURN.</p> <p>RETURN TRIP.</p> <p>ROUTE: FROM MTUBATUBA TAXI RANK, INTO AND ALONG NYATHI ROAD, INTO AND ALONG JOHN ROSS ROAD, INTO AND ALONG RIVERVIEW ROAD, INTO AND ALONG BHOBZA ROAD, INTO AND ALONG N2, JOIN M4 AT BALLITO, PROCEED ALONG M4 TO DURBAN, RIGHT INTO ARGYLE ROAD, LEFT INTO UMGENI ROAD, RIGHT INTO LEOPOLD STREET, RIGHT INTO WARWICK AVENUE, RIGHT INTO ALICE STREET, LEFT INTO ALBERT STREET, UMGENI ROAD TO CRABBE STREET TAXI RANK</p>
12.16	<p>21004R22076110049752 - DURBAN TO NONGOMA FROM APPROVED TAXI RANK IN DURBAN TO APPROVED TAXI RANK IN NONGOMA .</p> <p>FORWARD TRIP.</p> <p>ROUTE: FROM CRABBE STREET TAXI RANK LEFT INTO OSBORNE STREET, INTO FIRST AVENUE / STAMFORDHILL ROAD INTO ARGYLE ROAD AND JOIN M4 PROCEED TO N2 AT BALLITO, INTO AND ALONG N2 TO R66, INTO AND ALONG R66 BY PASSING ESHOWE, INTO AND ALONG R34, TURN TO R66 TO NONGOMA BY PASSING ULUNDI TO NONGOMA TAXI RANK AND RETURN.</p> <p>RETURN TRIP.</p> <p>ROUTE: FROM NONGOMA TAXI RANK, TURN INTO R66 BY PASSING ULUNDI, INTO AND ALONG R34, INTO AND ALONG R66 BY PASSING ESHOWE, INTO AND ALONG N2, JOIN M4 AT BALLITO, PROCEED ALONG M4 TO DURBAN, RIGHT INTO ARGYLE ROAD, LEFT INTO UMGENI ROAD, RIGHT INTO LEOPOLD STREET, RIGHT INTO WARWICK AVENUE, RIGHT INTO ALICE STREET, LEFT INTO ALBERT STREET, UMGENI ROAD, TO CRABBE STREET TAXI RANK.</p>
12.17	<p>21004R2207BP10049733 - DURBAN TO DUNDEE</p> <p>FROM CRABBE STREET TAXI RANK, INTO OSBORNE STREET, INTO FIRST AVENUE JOIN EPSOME ROAD, UMGENI ROAD INTO LEOPOLD STREET JOIN N3 AND PROCEED ALONG N3 TO R103 AT COLENSO, ALONG R103, JOIN N11 PROCEED TO R692 TO DUNDEE INTO AND ALONG R68, INTO DUNDEE AND TURN TO VICTORIA STREET TAXI RANK IN DUNDEE AND RETURN.</p> <p>FROM VICTORIA STREET TAXI RANK INTO AND ALONG R68, INTO AND ALONG R692, INTO AND ALONG N11, INTO AND ALONG R103, JOIN N3 AT COLENSO, INTO AND ALONG N3 TO DURBAN, OLD DUTCH ROAD, ALICE STREET, LEFT INTO ALBERT STREET, UMGENI ROAD TO CRABBE STREET TAXI RANK.</p>
12.18	<p>21004R2207FP10049745 - DURBAN TO BABANANGO FROM APPROVED TAXI RANK IN DURBAN TO APPROVED TAXI RANK IN BABANANGO DIRECT AND RETURN.</p> <p>FROM CARTWRIGHT FLATS TAXI RANK INTO UMGENI ROAD TURN INTO ARGYLE ROAD AND JOIN M4 PROCEED TO N2 AT BALLITO, INTO AND ALONG THE N2 TO R66, INTO AND ALONG R66, LEFT INTO AND ALONG R68 TO TAXI RANK AT BABANANGO AND RETURN.</p> <p>RETURN TRIP</p> <p>FROM BABANANGO TAXI RANK INTO AND ALONG R68, INTO AND ALONG R66, INTO N2, JOIN M4 AT BALLITO; PROCEED ALONG M4 TO DURBAN, RIGHT INTO ARGYLE ROAD, LEFT INTO UMGENI ROAD, RIGHT INTO LEOPOLD STREET, RIGHT INTO WARWICK AVENUE, RIGHT INTO ALICE STREET, LEFT INTO ALBERT STREET, TO CARTWRIGHT FLATS TAXI RANK.</p>
12.19	<p>21004R2207J510049756 - DURBAN TO VRYHEID FROM APPROVED TAXI RANK IN DURBAN TO APPROVED TAXI RANK IN VRYHEID DIRECT AND RETURN FORWARD TRIP.</p> <p>ROUTE: FROM CRABBE STREET TAXI RANK LEFT INTO OSBORNE STREET, INTO FIRST AVENUE, STAMFORDHILL ROAD JOIN M4 PROCEED TO N2 AT BALLITO INTO AND ALONG N2, TO R66 VIA GINGINDLOVU INTO AND ALONG R34 VIA MELMOTH AND CONTINUE TO VRYHEID EAST ON R34 JOIN STRETCH STREET AND TURN AT BOCRET STREET TO VRYHEID TAXI RANK AND RETURN.</p> <p>RETURN TRIP.</p> <p>ROUTE: FROM VRYHEID TAXI RANK INTO BOCRET STREET, INTO STRETCH STREET, INTO R34 WEST, INTO AND ALONG R34 VIA MELMOTH, INTO AND ALONG R66 VIA GINGINDLOVU, INTO AND ALONG N2, JOIN M4 AT BALLITO, PROCEED ALONG M4 TO DURBAN, RIGHT INTO ARGYLE ROAD, LEFT INTO UMGENI ROAD, RIGHT INTO LEOPOLD STREET, RIGHT INTO WARWICK AVENUE, RIGHT INTO ALICE STREET, LEFT INTO ALBERT STREET, UMGENI ROAD TO CRABBE STREET TAXI RANK.</p> <p>NB: RETURN JOURNEY THE RETURN TRIP IS THE FORWARD TRIP IN REVERSE SAVE AND EXCEPT WHERE ONE WAY STREETS IN CITY AREAS DO NOT ALLOW THIS WHEREUPON THE ROUTE SHALL BE AS CLOSE AS POSSIBLE TO THAT OF THE FORWARD TRIP AND AS PRESCRIBED BY THE RELEVANT LOCAL AUTHORITY.</p>
12.20	<p>21004R2207TM10049736 - DURBAN TO HLUHLUWE</p> <p>FROM CRABBE STREET TAXI RANK, INTO OSBORNE STREET, INTO FIRST AVENUE / STAMFORDHILL ROAD INTO ARGYLE ROAD JOIN M4 PROCEED TO N2 AT BALLITO, INTO AND ALONG N2 TO R22 AT HLUHLUWE INTO MAIN ROAD HLUHLUWE, INTO HLUHLUWE TAXI RANK AND RETURN.</p> <p>RETURN</p> <p>FROM HLUHLUWE TAXI RANK, INTO MAIN ROAD, INTO AND ALONG R22, INTO AND ALONG N2, JOIN M4 AT BALLITO; PROCEED ALONG M4 TO DURBAN, RIGHT INTO ARGYLE ROAD, LEFT INTO UMGENI ROAD, RIGHT INTO LEOPOLD STREET, RIGHT INTO WARWICK AVENUE, RIGHT INTO ALICE STREET, LEFT INTO ALBERT STREET, INTO UMGENI ROAD TO CRABBE STREET TAXI RANK</p>
12.21	<p>21004R2207W310049734 - DURBAN TO RICHARDS BAY</p> <p>FROM CRABBE STREET TAXI RANK, INTO OSBORNE STREET, INTO FIRST AVENUE / STAMFORDHILL ROAD INTO ARGYLE ROAD JOIN M4 PROCEED TO N2 AT BALLITO, INTO AND ALONG N2 TO R34, INTO AND ALONG R34 (JOHN ROSS HIGHWAY), INTO AND ALONG BULLION ROAD, INTO KRUGER RAND ROAD TO RICHARDSBAY TAXI RANK AND RETURN.</p> <p>FROM RICHARDSBAY TAXI RANK, INTO KRUGER RAND ROAD, INTO AND ALONG BULLION ROAD, ALONG R34 (JOHN ROSS HIGHWAY), INTO AND ALONG N2, JOIN M4 AT BALLITO, PROCEED ALONG M4 TO DURBAN, RIGHT INTO ARGYLE ROAD, LEFT INTO UMGENI ROAD, RIGHT INTO LEOPOLD STREET, RIGHT INTO WARWICK AVENUE, RIGHT INTO ALICE STREET, LEFT INTO ALBERT STREET, INTO UMGENI ROAD INTO CRABBE STREET TAXI RANK.</p>



## transport

Department:  
Transport  
Province of KwaZulu-Natal

## GAZETTE

LGKZNG17-2023-JUL

REGION: ALL

12.22	<p>21004R2207XJ10049741 - DURBAN TO EMPANGENI FROM APPROVED TAXI RANK IN DURBAN TO APPROVED TAXI RANKS IN EMPANGENI DIRECT AND RETURN.</p> <p>FROM CRABBE STREET TAXI RANK, INTO OSBORNE STREET, INTO FIRST AVENUE / STAMFORDHILL ROAD INTO ARGYLE ROAD JOIN M4 PROCEED TO N2 AT BALLITO, INTO AND ALONG N2 TO R66, INTO AND ALONG R66 BY PASSING GINGINDLOVU, INTO ALONG R102 TO EMPANGENI, LEFT INTO AND ALONG JOHN ROSS HIGHWAY TO EMPANGENI "A" TAXI RANK AND RETURN.</p> <p>RETURN</p> <p>FROM EMPANGENI "A" TAXI RANK INTO AND ALONG JOHN ROSS HIGHWAY, RIGHT INTO R102, INTO AND ALONG R66 BY PASSING GINGINDLOVU, INTO AND ALONG N2, JOIN M4 AT BALLITO, PROCEED ALONG M4 TO DURBAN, RIGHT INTO ARGYLE ROAD, LEFT INTO UMGENI ROAD, RIGHT INTO LEOPOLD STREET, RIGHT INTO WARWICK AVENUE, RIGHT INTO ALICE STREET, LEFT INTO ALBERT STREET, INTO UMGENI ROAD TO CRABBE STREET TAXI RANK.</p> <p>FROM CRABBE STREET TAXI RANK, INTO OSBORNE STREET, INTO FIRST AVENUE / STAMFORDHILL ROAD INTO ARGYLE ROAD JOIN M4 PROCEED TO N2 AT BALLITO, INTO AND ALONG N2 TO R66, INTO AND ALONG R66 BY PASSING GINGINDLOVU INTO AND ALONG R102, INTO AND ALONG TANNER ROAD (EMPANGENI RAIL), TO "B" RANK EMPANGENI RAIL AND RETURN.</p> <p>RETURN</p> <p>FROM "B" RANK EMPANGENI RAIL INTO AND ALONG TANNER ROAD, INTO AND ALONG R102, INTO AND ALONG R66 BY PASSING GINGINDLOVU, INTO N2, JOIN M4 AT BALLITO, PROCEED ALONG M4 TO DURBAN, RIGHT INTO ARGYLE ROAD, INTO UMGENI ROAD, RIGHT INTO LEOPOLD STREET, RIGHT INTO WARWICK AVENUE, RIGHT INTO ALICE STREET, LEFT INTO ALBERT STREET, INTO UMGENI ROAD TO CRABBE STREET TAXI RANK.</p>
12.23	<p>21004R7100MF10049760 - DURBAN TO WELKOM.</p> <p>ROUTE: FROM CARTWRIGHT FLATS TAXI RANK INTO AND ALONG UMGENI ROAD, RIGHT INTO AND ALONG LEOPOLD STREET INTO AND ALONG N3 TO HARRISMITH, INTO AND ALONG N5 VIA BETHLEHEM, SENEKAL, INTO AND ALONG R70 VIA VENTERSBERG, INTO AND ALONG R73 VIA VIRGINIA INTO AND ALONG POWER ROAD TO CONSTANTIA / MOTHUSI ROAD TO TAXI RANK IN WELKOM AND RETURN.</p> <p>RETURN TRIP.</p> <p>ROUTE: FROM WELKOM TAXI RANK INTO CONSTANTIA / MOTHUSI ROAD, INTO AND ALONG POWER ROAD, INTO AND ALONG R73 VIA VIRGINIA, INTO AND ALONG R70 VIA VENTERSBERG, INTO AND ALONG N5 VIA SENEKAL AND BETHLEHEM, INTO HARRISMITH, INTO AND ALONG N3 TO DURBAN, INTO OLD DUTCH ROAD, ALICE STREET, LEFT INTO ALBERT STREET, INTO CARTWRIGHT FLATS TAXI RANK.</p> <p>ALTERNATIVELY: VIA PINETOWN ON RETURN TRIPS TO DURBAN (DROP PASSENGERS ONLY).</p> <p>FROM WELKOM... TO N3 INTO AND ALONG M13 TO PINETOWN INTO AND ALONG OLD MAIN ROAD RIGHT INTO CROMPTON STREET TO M13, JOIN N3 AT PARADISE VALLEY INTO AND ALONG N3 TO DURBAN INTO OLD DUTCH ROAD, ALICE STREET TO CARTWRIGHT FLATS TAXI RANK.</p> <p>NO PASSENGERS TO BE PICKED UP IN PINETOWN.</p> <p>NB: RETURN JOURNEY THE RETURN TRIP IS THE FORWARD TRIP IN REVERSE SAVE AND EXCEPT WHERE ONE WAY STREETS IN CITY AREAS DO NOT ALLOW THIS WHEN EUPON THE ROUTE SHALL BE AS CLOSE AS POSSIBLE TO THAT OF THE FORWARD TRIP AND AS PRESCRIBED BY THE RELEVANT LOCAL AUTHORITY.</p>
12.24	<p>21004R7203CE10049759 - DURBAN TO QWA QWA FROM APPROVED TAXI RANK IN DURBAN TO APPROVED TAXI RANK IN QWAQWA DIRECT AND RETURN FORWARD TRIP.</p> <p>ROUTE: FROM CARTWRIGHT FLATS TAXI RANK INTO AND ALONG UMGENI ROAD, INTO AND ALONG LEOPOLD STREET, INTO AND ALONG N3 TO HARRISMITH ALONG R712, INTO AND ALONG R57 TO PHUTHADITJABA INTO AND ALONG MAMPOI STREET TO QWAQWA TAXI RANK AND RETURN.</p> <p>ALTERNATIVELY ... INTO AND ALONG N3 TO R74, INTO AND ALONG R74, TO R712, INTO AND ALONG R712, INTO AND ALONG R57 TO PHUTHADITJABA, MAMPOI STREET TO QWAQWA TAXI RANK AND RETURN.</p> <p>RETURN TRIP.</p> <p>ROUTE: FROM QWAQWA TAXI RANK INTO AND ALONG MAMPOI STREET, INTO AND ALONG R57, INTO AND ALONG R712 TO HARRISMITH, INTO AND ALONG N3 TO DURBAN, INTO OLD DUTCH ROAD, ALICE STREET, LEFT INTO ALBERT STREET, INTO CARTWRIGHT FLATS TAXI RANK.</p> <p>ALTERNATIVELY: VIA PINETOWN ON RETURN TRIPS TO DURBAN (DROP PASSENGERS ONLY).</p> <p>FROM: QWAQWA TAXI RANK... TO N3 INTO AND ALONG M13 TO PINETOWN INTO AND ALONG OLD MAIN ROAD RIGHT INTO CROMPTON STREET TO M13, JOIN N3 AT PARADISE VALLEY INTO AND ALONG N3 TO DURBAN INTO OLD DUTCH ROAD, ALICE STREET LEFT INTO ALBERT STREET TO CARTWRIGHT FLATS TAXI RANK.</p> <p>NO PASSENGERS TO BE PICKED UP IN PINETOWN.</p>
12.25	<p>2206LS2206YW10049731 - DURBAN TO MAHLABATHINI FROM CRABBE STREET TAXI RANK, INTO OSBORNE STREET, INTO FIRST AVENUE / STAMFORDHILL ROAD INTO ARGYLE ROAD AND JOIN M4 PROCEED TO N2 AT BALLITO, INTO AND ALONG N2 TO R66, INTO AND ALONG R66 BY PASSING ESHOWE, INTO AND ALONG R34, RIGHT INTO AND ALONG R66 TO ULUNDI, INTO PRINCESS MAGOGO STREET TO ULUNDI TAXI RANK AND RETURN.</p> <p>FROM ULUNDI TAXI RANK INTO PRINCESS MAGOGO STREET, INTO AND ALONG R66, INTO AND ALONG R34, INTO AND ALONG R66 BY PASSING ESHOWE, INTO AND ALONG N2, JOIN M4 AT BALLITO, PROCEED ALONG M4 TO DURBAN, RIGHT INTO ARGYLE ROAD, LEFT INTO UMGENI ROAD, RIGHT INTO LEOPOLD STREET, RIGHT INTO WARWICK AVENUE, RIGHT INTO ALICE STREET, LEFT INTO ALBERT STREET, INTO UMGENI ROAD TO CRABBE STREET TAXI RANK.</p>
12.26	<p>2206LS22071P10053699 - DURBAN TO GINGINDLOVU FROM APPROVED TAXI RANK IN DURBAN TO APPROVED TAXI RANK IN GINGINDLOVU DIRECT AND RETURN.</p> <p>ROUTE: FROM CRABBE STREET TAXI RANK, INTO OSBORNE STREET, INTO FIRST AVENUE/STAMFORDHILL ROAD INTO ARGYLE ROAD JOIN M4 PROCEED TO N2 AT BALLITO, PROCEED ALONG THE N2 TO R258, INTO AND ALONG R258, INTO AND ALONG ROAD R102 TO MAIN STREET, GINGINDLOVU, CONTINUE ALONG MAIN STREET TO GINGINDLOVU TAXI RANK AND RETURN.</p> <p>RETURN TRIP.</p> <p>ROUTE: FROM GINGINDLOVU TAXI RANK INTO MAIN STREET, INTO AND ALONG R258, INTO N2, JOIN M4 AT BALLITO; PROCEED ALONG M4 TO DURBAN, RIGHT INTO ARGYLE ROAD, LEFT INTO UMGENI ROAD, RIGHT INTO LEOPOLD STREET, RIGHT INTO WARWICK AVENUE, RIGHT INTO ALICE STREET, LEFT INTO ALBERT STREET, INTO UMGENI ROAD TO CRABBE STREET TAXI RANK.</p>



## transport

Department:  
Transport  
Province of KwaZulu-Natal

## GAZETTE

LGKZNG17-2023-JUL

REGION: ALL

12.27	<p>2206LS22071T10049748 - DURBAN TO ESHOWE FROM APPROVED TAXI RANK IN DURBAN TO APPROVED TAXI RANK IN ESHOWE DIRECT AND RETURN.</p> <p>FROM CRABBE STREET TAXI RANK, LEFT INTO OSBORNE STREET INTO FIRST AVENUE / STAMFORDHILL ROAD INTO ARGYLE ROAD JOIN M4 PROCEED TO N2 AT BALLITO, CONTINUE ALONG N2 TO R66, INTO AND ALONG R66, TO ESHOWE, INTO AND ALONG JOHN ROSS HIGHWAY, INTO OSBORNE ROAD TO ESHOWE TAXI RANK AND RETURN.</p> <p>RETURN</p> <p>FROM ESHOWE TAXI RANK INTO OSBORNE ROAD, INTO AND ALONG JOHN ROSS HIGHWAY, INTO AND ALONG R66, INTO AND ALONG N2, JOIN M4 AT BALLITO, PROCEED ALONG M4 TO DURBAN, RIGHT INTO ARGYLE ROAD, LEFT INTO UMGENI ROAD, RIGHT INTO LEOPOLD STREET, RIGHT INTO WARWICK AVENUE, RIGHT INTO ALICE STREET, LEFT INTO ALBERT STREET, UMGENI ROAD TO CRABBE STREET TAXI RANK.</p>
12.28	<p>KZPRERC2728038 - DURBAN TO STANDERTON.</p> <p>FROM OSBORNE ROAD TAXI RANK, LEFT TO FIRST AVENUE, BECOMES EPSOM ROAD, WHICH BECOMES INGUCE, RIGHT DAVID WEBSTER (LEOPOLD STREET), INTO N3, PASS MOOI RIVER OFF RAMP AND TURN RIGHT TO R103, PASS COLENZO, PASS ROOSBOM OFF RAMP AND TURN RIGHT TO N11, INTO LVELL STREET, LVELL STREET BECOMES N11, PASS NEWCASTLE, LEFT TO ADELADE TAMBO STREET, PASS VOLKSRUST, RIGHT TO GOVAN MBEKE DRIVE, INTO R23 PASS PERDEKOP, R23 BECOMES R546, RIGHT TO VRY STREET, RIGHT TO BURGER STREET INTO BURGER STREET INTO BURGER STREET INTO BURGER STREET TAXI RANK.</p> <p>RETURN ROUTE.</p> <p>FROM STANDERTON TAXI RANK IN BURGER STREET, INTO MONANI MASIYELA STREET, LEFT TO VRY STREET, LEFT TO R23, RIGHT TO ADELADE TAMBO STREET, LEFT TO N11 OFF RAMP AND TURN LEFT TO R103, PASS ROOSBOM AND COLENZO OFF RAMP AND LEFT TO N3, PASS ALL PLACES MENTIONED BEFORE ON N3, LEFT TO OLD DUTCH ROAD, INTO JOHANNES NKOSI (ALICE STREET), LEFT TO INGUCE (ALBERT STREET), INTO UMNGENI ROAD, LEFT TO CRABBE STREET TAXI RANK.</p>
12.29	<p>KZPRERC2728283 - DURBAN TO WITBANK.</p> <p>FROM OSBORNE ROAD TAXI RANK, LEFT TO FIRST AVENUE, BECOMES EPSOM ROAD, WHICH BECOMES INGUCE, RIGHT DAVID WEBSTER (LEOPOLD STREET), INTO N3, PASS MOOI RIVER OFF RAMP AND TURN RIGHT TO R103, PASS COLENZO, PASS ROOSBOM OFF RAMP AND TURN RIGHT TO N11, INTO LVELL STREET, LVELL STREET BECOMING N11, PASS LADYSMITH, PASS NEWCASTLE, PASS CHARLESTOWN, PASS VOLKSRUST, PASS AMERSFORT, PASS ERMELO, PASS HENDRINA, LEFT TO R38, RIGHT TO R542, RIGHT TO R544, RIGHT TO BEAUTY AVENUE, TO DUVAN TAXI RANK IN WITBANK.</p> <p>RETURN ROUTE.</p> <p>FROM DUVAN TAXI RANK IN WITBANK, LEFT TO BEAUTY STREET, LEFT TO R544, RIGHT TO M35, LEFT TO N17, RIGHT TO M35, INTO N11 OFF RAMP AND LEFT TO R103, PASS ROOSBOM AND COLENZO OFF RAMP AND LEFT TO N3, LEFT TO OLD DUTCH ROAD, INTO JOHANNES NKOSI (ALICE STREET), LEFT TO INGUCE (ALBERT STREET), INTO UMGENI ROAD, LEFT TO CRABBE STREET TAXI RANK.</p>
12.30	<p>KZPRERC2728577 - DURBAN TO VEREENIGING</p> <p>FROM OSBORNE ROAD TAXI RANK, LEFT TO FIRST AVENUE, BECOMES EPSOM ROAD, WHICH BECOMES INGUCE, RIGHT DAVID WEBSTER (LEOPOLD STREET), INTO N3, PASS PIETERMARITZBURG, PASS MOOI RIVER, PASS HARRISMITH, PASS WARDEN, LEFT TO R54, LEFT TO R42, RIGHT TO GENERAL HERTZOG STREET, LEFT TO UNION STREET, TO VEREENIGING TAXI RANK (RS022) AND RETURN ON THE SAME ROUTE.</p> <p>RETURN ROUTE</p> <p>FROM VEREENIGING TAXI RANK (RS022), RIGHT TO GENERAL HERTZOG, RIGHT R54, TO N3, PASS ALL ABOVE MENTIONED PLACES THAT ARE ON THE N3 AND THEN LEFT TO OLD DUTCH ROAD, INTO JOHANNES NKOSI (ALICE STREET), LEFT TO INGUCE (ALBERT STREET), INTO UMGENI ROAD, LEFT TO CRABBE STREET TAXI RANK.</p>





## transport

Department:  
Transport  
Province of KwaZulu-Natal

## GAZETTE

LGKZNG17-2023-JUL

REGION: ALL

1) <b>Application Number:</b> APP0158906	2) <b>Gazette Number:</b> LGKZNG17-2023-JUL
3) <b>Applicant:</b> M NALA <b>ID NO.</b> 5702165357084 <b>Association:</b> DURBAN LONG DISTANCE TAXI ASSOCIATION	4) <b>Applicant Address:</b> 273 UMGENI CENTER 32 UMGENI ROAD DURBAN  4001
5) <b>Existing Licence Holder:</b> NOT APPLICABLE <b>ID NO.</b> NOT APPLICABLE	6) <b>Existing Licence Holder Address:</b> NOT APPLICABLE
7) <b>Type of application:</b> NEW OPERATING LICENCE	8) <b>Operating Licence Number:</b> NOTAVAILABLE
9) <b>Vehicle Type:</b> MINIBUS	10) 1 X 15 (SEATED) + 0 (STANDING)
11) <b>Region:</b> DURBAN CENTRAL	
12.1	<p>21004R11008Z10049758 - DURBAN TO JOHANNESBURG FROM APPROVED TAXI RANK IN DURBAN TO WANDERERS STREET, JOHANNESBURG TO PARK CITY TAXI RANK NO. 2 DIRECT AND RETURN.</p> <p>ROUTE: FROM CRABBE STREET / OSBORNE STREET TAXI RANK INTO FIRST AVENUE, EPSOME ROAD, UMGENI ROAD, LEOPOLD STREET, INTO AND ALONG N3 BY PASSING PIETERMARTITZBURG, HARRISMITH TO M2 WEST JOHANNESBURG, INTO AND ALONG HARROW ROAD, ANDERSON STREET, TROY STREET, PLAIN STREET, WANDERERS STREET, TO WANDERERS STREET TAXI RANK JOHANNESBURG AND RETURN.</p> <p>RETURN TRIP.</p> <p>ROUTE: FROM WANDERERS STREET TAXI RANK INTO PLAIN STREET, TROY STREET, ANDERSON STREET, INTO AND ALONG HARROW ROAD, INTO AND ALONG M2 EAST, INTO AND ALONG N3 PASSING HARRISMITH, AND PIETERMARTITZBURG TO DURBAN, INTO OLD DUTCH ROAD, ALICE STREET, LEFT INTO ALBERT STREET, UMGENI ROAD INTO CRABBE STREET / OSBORNE STREET TAXI RANK.</p>
12.2	<p>21004R21004R00049732 - DURBAN TO KRANSKOP FROM CARTWRIGHT FLATS TAXI RANK, INTO UMGENI ROAD TURN INTO ARGYLE ROAD AND JOIN M4 PROCEED TO N2 AT BALLITO, PROCEED ALONG N2 INTO AND ALONG R74 BY PASSING STANGER TO KRANSKOP, RIGHT INTO MAIN ROAD KRANSKOP TO KRANSKOP TAXI RANK AND RETURN.</p> <p>FROM KRANSKOP TAXI RANK, INTO MAIN ROAD, INTO AND ALONG R74 BY PASSING STANGER, INTO AND ALONG N2, JOIN M4 AT BALLITO, PROCEED ALONG M4 TO DURBAN, RIGHT INTO ARGYLE ROAD, LEFT INTO UMGENI ROAD, RIGHT INTO LEOPOLD STREET, RIGHT INTO WARWICK AVENUE, RIGHT INTO ALICE STREET, LEFT INTO ALBERT STREET TO CARTWRIGHT FLATS TAXI RANK.</p>
12.3	<p>21004R21004R00049746 - DURBAN TO MANGUZA FROM APPROVED TAXI RANKS IN DURBAN TO APPROVED TAXI RANKS IN MANGUZA DIRECT AND RETURN.</p> <p>FROM CARTWRIGHT FLATS TAXI RANK INTO UMGENI ROAD TURN INTO ARGYLE ROAD AND JOIN M4 PROCEED TO N2 AT BALLITO, INTO AND ALONG N2, INTO AND ALONG R38, INTO AND ALONG R38 BY PASSING JOZINI INTO AND ALONG R22 TO KWANGWANASE, INTO MAIN ROAD KWANGWANASE TO KWANGWANASE TAXI RANK AND RETURN.</p> <p>RETURN</p> <p>FROM KWANGWANASE TAXI RANK INTO MAIN ROAD, INTO AND ALONG R22, INTO AND ALONG R38 PASSING JOZINI, INTO AND ALONG N2, JOIN M4 AT BALLITO, PROCEED ALONG M4 TO DURBAN, RIGHT INTO ARGYLE STREET, LEFT INTO UMGENI ROAD, RIGHT INTO LEOPOLD STREET, RIGHT INTO WARWICK AVENUE, RIGHT INTO ALICE STREET, LEFT INTO ALBERT STREET, TO CARTWRIGHT FLATS TAXI RANK.</p>
12.4	<p>21004R21004R00049751 - DURBAN TO PONGOLA APPROVED TAXI RANKS IN DURBAN TO APPROVED TAXI RANKS IN PONGOLA DIRECT AND RETURN.</p> <p>FROM CARTWRIGHT FLATS TAXI RANK, INTO UMGENI ROAD, INTO ARGYLE ROAD JOIN M4 PROCEED TO N2 AT BALLITO, INTO AND ALONG N2 TO PONGOLA, TURNING INTO PONGOLA TAXI RANK AND RETURN.</p> <p>RETURN</p> <p>FROM PONGOLA TAXI RANK, INTO AND ALONG N2, JOIN M4 AT BALLITO, PROCEED ALONG M4 TO DURBAN, RIGHT INTO ARGYLE ROAD, LEFT INTO UMGENI ROAD, RIGHT INTO LEOPOLD STREET, RIGHT INTO WARWICK AVENUE, RIGHT INTO ALICE STREET LEFT INTO ALBERT STREET, INTO CARTWRIGHT FLATS TAXI RANK.</p>
12.5	<p>21004R21004R00049757 - DURBAN TO FICKSBURG FROM APPROVED TAXI RANK IN DURBAN TO APPROVED TAXI RANK IN FICKSBURG DIRECT AND RETURN FORWARD TRIP</p> <p>ROUTE: FROM CARTWRIGHT FLATS TAXI RANK INTO AND ALONG UMGENI ROAD RIGHT INTO AND ALONG LEOPOLD STREET INTO AND ALONG N3 TO HARRISMITH INTO AND ALONG R712, INTO AND ALONG R711 VIA FOURIESBERG, INTO AND ALONG R26 TO FICKSBURG, INTO MC CABE STREET, INTO AND ALONG TOORN STREET TO TAXI RANK IN FICKSBURG AND RETURN.</p> <p>RETURN TRIP.</p> <p>ROUTE: FROM FICKSBURG TAXI RANK INTO AND ALONG TOORN STREET, INTO MCCABE STREET INTO AND ALONG R26, INTO AND ALONG R711 VIA FICKSBURG, INTO AND ALONG R712 TO HARRISMITH INTO AND ALONG N3 TO DURBAN, INTO OLD DUTCH ROAD, ALICE STREET, LEFT INTO ALBERT STREET, INTO CARTWRIGHT FLATS TAXI RANK.</p> <p>ALTERNATIVELY: VIA PINETOWN ON RETURN TRIPS TO DURBAN (DROP PASSENGERS ONLY): FROM FICKSBURG TAXI RANK... TO N3 INTO AND ALONG M13 TO PINETOWN INTO AND ALONG OLD MAIN ROAD RIGHT INTO CROMPTON STREET TO M13, JOIN N3 AT PARADISE VALLEY INTO AND ALONG N3 TO DURBAN, INTO OLD DUTCH ROAD, ALICE STREET LEFT INTO ALBERT STREET TO CARTWRIGHT FLATS TAXI RANK. NO PASSENGERS TO BE PICKED UP IN PINETOWN.</p>
12.6	<p>21004R21004R00049761 - CHARTER SERVICE: DURBAN TO POINTS WITHIN THE PROVINCE OF KZN ONLY. NO PICKING UP OR SETTING DOWN OF PASSENGERS EN ROUTE.</p>



## transport

Department:  
Transport  
Province of KwaZulu-Natal

## GAZETTE

LGKZNG17-2023-JUL

REGION: ALL

12.7	<p>21004R21007X10049753 - DURBAN TO HLABISA FROM CRABBE STREET TAXI RANK LEFT INTO OSBORNE STREET, INTO FIRST AVENUE / STAMFORDHILL ROAD INTO ARGYLE ROAD JOIN M4 PROCEED TO N2 AT BALLITO, INTO AND ALONG N2 TO R618 AT MTUBATUBA, INTO AND ALONG R618 TO TAXI RANK AT HLABISA AND RETURN.</p> <p>FROM HLABISA TAXI RANK INTO AND ALONG R618, INTO AND ALONG N2, JOIN M4 AT BALLITO, PROCEED ALONG M4 TO DURBAN, RIGHT INTO ARGYLE ROAD, LEFT INTO UMGENI ROAD, RIGHT INTO LEOPOLD STREET, RIGHT INTO WARWICK AVENUE, RIGHT INTO ALICE STREET, LEFT INTO ALBERT STREET, UMGENI ROAD TO CRABBE STREET TAXI RANK.</p>
12.8	<p>21004R2100BF10049739 - DURBAN TO LADYSMITH/ EMNAMBITHI</p> <p>FROM CRABBE STREET TAXI RANK, INTO OSBORNE STREET INTO FIRST AVENUE, JOIN EPSOME ROAD, UMGENI ROAD INTO LEOPOLD STREET, JOIN N3 AND PROCEED ALONG N3, FROM N3 ONTO R103 AT COLENZO JOIN N11 INTO LADYSMITH AND TURN AT QUEEN STREET TO LADYSMITH TAXI RANK AND RETURN.</p> <p>RETURN FROM LADYSMITH TAXI RANK INTO QUEEN STREET, INTO N11, INTO AND ALONG R103, JOIN N3 AT COLENZO, INTO AND ALONG N3 TO DURBAN, INTO OLD DUTCH ROAD, ALICE STREET, LEFT INTO ALBERT STREET, UMGENI ROAD TO CRABBE STREET TAXI RANK.</p>
12.9	<p>21004R2100CQ10049742 - DURBAN TO MANDINI FROM APPROVED TAXI RANK IN DURBAN TO APPROVED TAXI RANK IN MANDINI DIRECT AND RETURN FORWARD TRIP.</p> <p>ROUTE: FROM CARTWRIGHT FLATS TAXI RANK INTO UMGENI ROAD TURN INTO ARGYLE ROAD AND JOIN M4 PROCEED TO N2 AT BALLITO, INTO AND ALONG N2 UNTIL R245, INTO AND ALONG R245 VIA DARNALL TO R102, INTO AND ALONG R102 TO R258 INTO MANDINI, INTO AND ALONG MAIN ROAD MANDINI TO AMATIKULU RANKING AT THE MANDINI TAXI RANK AND RETURN.</p> <p>RETURN TRIP.</p> <p>ROUTE: FROM MANDINI TAXI RANK INTO AND ALONG MAIN ROAD FROM AMATIKULU, INTO R258, INTO AND ALONG R102 VIA DARNALL INTO AND ALONG R245, INTO N2, JOIN M4 AT BALLITO, PROCEED ALONG M4 TO DURBAN, RIGHT INTO ARGYLE ROAD, LEFT INTO UMGENI ROAD, RIGHT INTO LEOPOLD STREET, RIGHT INTO WARWICK AVENUE, RIGHT INTO ALICE STREET, LEFT INTO ALBERT STREET TO CARTWRIGHT FLATS TAXI RANK.</p>
12.10	<p>21004R2100F510049737 - DURBAN TO NEWCASTLE</p> <p>FROM CRABBE STREET TAXI RANK, INTO OSBORNE STREET, INTO FIRST AVENUE INTO EPSOME ROAD AND TURN INTO LEOPOLD STREET, INTO AND ALONG N3 AND PROCEED TO R103 AT COLENZO INTO AND ALONG R103, INTO AND ALONG N11 TO NEWCASTLE, TURN INTO ALLEN STREET, INTO KIRKLAND STREET, VOORTREKKER STREET TO NEWCASTLE TAXI RANK AND RETURN.</p> <p>RETURN FROM NEWCASTLE TAXI RANK INTO VOORTREKKER STREET, INTO KIRKLAND STREET, INTO ALLEN STREET, INTO AND ALONG N11, INTO AND ALONG R103, JOIN N3 AT COLENZO, INTO AND ALONG N3 TO DURBAN, INTO OLD DUTCH ROAD, ALICE STREET</p>
12.11	<p>21004R22027Q10049750 - DURBAN TO STANGER FROM APPROVED TAXI RANK IN DURBAN TO APPROVED TAXI RANK IN STANGER DIRECT AND RETURN FORWARD TRIP.</p> <p>ROUTE: FROM CARTWRIGHT FLATS TAXI RANK INTO UMGENI ROAD TURN INTO ARGYLE ROAD AND JOIN M4, INTO AND ALONG M4, INTO R214 VIA UMHLALI, JOIN R102 VIA SHAKASKRAAL TURN INTO CHIEF ALBERT LUTHULI STREET INTO BALCOMBE ROAD TO KWA DUKUZA/STANGER TAXI RANK AND RETURN.</p> <p>RETURN TRIP.</p> <p>ROUTE: FROM KWADUKUZA / STANGER TAXI RANK INTO BALCOMBE ROAD, INTO CHIEF ALBERT LUTHULI STREET, JOIN THE R102 VIA SHAKASKRAAL, INTO R214 VIA UMHLALI, INTO AND ALONG M4 TO DURBAN, INTO ARGYLE ROAD, LEFT INTO UMGENI ROAD, RIGHT INTO LEOPOLD STREET, RIGHT INTO WARWICK AVENUE, RIGHT INTO ALICE STREET LEFT INTO ALBERT STREET, INTO CARTWRIGHT FLATS TAXI RANK.</p>
12.12	<p>21004R2206LS00049749 - DURBAN TO MKUZE FROM APPROVED TAXI RANK IN DURBAN TO APPROVED TAXI RANK IN MKUZE DIRECT AND RETURN.</p> <p>FROM CARTWRIGHT FLATS TAXI RANK INTO UMGENI ROAD TURN INTO ARGYLE ROAD AND JOIN M4 PROCEED TO N2 AT BALLITO, INTO AND ALONG N2 RIGHT INTO MKUZE MAIN ROAD, INTO EAGLE AVENUE TO MKUZE TAXI RANK AND RETURN.</p> <p>RETURN FROM MKUZE TAXI RANK INTO EAGLE AVENUE, INTO MAIN ROAD, INTO AND ALONG N2, JOIN M4 AT BALLITO, PROCEED ALONG M4 TO DURBAN, RIGHT INTO ARGYLE ROAD, LEFT INTO UMGENI ROAD, RIGHT INTO LEOPOLD STREET, RIGHT INTO WARWICK AVENUE, RIGHT INTO ALICE STREET, LEFT INTO ALBERT STREET TO CARTWRIGHT FLATS TAXI RANK.</p>
12.13	<p>21004R2206Y410049743 - DURBAN TO MELMOTH FROM APPROVED TAXI RANKS IN DURBAN TO APPROVED TAXI RANK IN MELMOTH DIRECT AND RETURN.</p> <p>FROM CRABBE STREET TAXI RANK, LEFT INTO OSBORNE, INTO FIRST AVENUE / STAMFORDHILL ROAD INTO ARGYLE ROAD JOIN M4 PROCEED TO N2 AT BALLITO, INTO AND ALONG N2 TO R66, INTO AND ALONG R66 TO MELMOTH, INTO AND VICTORIA STREET TO MELMOTH TAXI RANK AND RETURN.</p> <p>RETURN FROM MELMOTH TAXI RANK INTO VICTORIA STREET, INTO AND ALONG R66, INTO AND ALONG N2, JOIN M4 AT BALLITO; PROCEED ALONG M4 TO DURBAN, RIGHT INTO ARGYLE ROAD, LEFT INTO UMGENI ROAD, RIGHT INTO LEOPOLD STREET, RIGHT IN TO WARWICK AVENUE, RIGHT INTO ALICE STREET, LEFT INTO ALBERT STREET, INTO UMGENI ROAD TO CRABBE STREET TAXI RANK.</p>
12.14	<p>21004R22071P10049740 - DURBAN TO GINGINDLOVU</p> <p>FROM APPROVED TAXI RANK IN DURBAN TO APPROVED TAXI RANK IN GINGINDLOVU DIRECT AND RETURN</p> <p>FORWARD TRIP ROUTE: FROM CRABBE STREET TAXI RANK, INTO OSBORNE STREET, INTO FIRST AVENUE / STAMFORDHILL ROAD INTO ARGYLE ROAD JOIN M4 PROCEED TO N2 AT BALLITO, PROCEED ALONG THE N2 TO R258, INTO AND ALONG R258, INTO AND ALONG ROAD R102 TO MAIN STREET, GINGINDLOVU, CONTINUE ALONG MAIN STREET TO GINGINDLOVU TAXI RANK AND RETURN.</p> <p>RETURN TRIP ROUTE: FROM GINGINDLOVU TAXI RANK INTO MAIN STREET, INTO AND ALONG R102, INTO AND ALONG R258, INTO N2, JOIN M4 AT BALLITO, PROCEED ALONG M4 TO DURBAN, RIGHT INTO ARGYLE ROAD, LEFT INTO UMGENI ROAD, RIGHT INTO LEOPOLD STREET, RIGHT INTO WARWICK AVENUE, RIGHT INTO ALICE STREET, LEFT INTO ALBERT STREET, INTO UMGENI ROAD TO CRABBE STREET TAXI RANK.</p>



## transport

Department:  
Transport  
Province of KwaZulu-Natal

## GAZETTE

LGKZNG17-2023-JUL

REGION: ALL

12.15	<p>21004R22074410049747 - DURBAN TO MTUBATUBA FROM APPROVED TAXI RANK IN DURBAN TO APPROVED TAXI RANK IN MTUBATUBA DIRECT AND RETURN FORWARD TRIP.</p> <p>ROUTE: FROM CRABBE STREET TAXI RANK, LEFT INTO OSBORNE STREET INTO FIRST AVENUE / STAMFORDHILL ROAD INTO ARGYLE ROAD JOIN M4 PROCEED TO N2 AT BALLITO, INTO AND ALONG N2 TO BHOBZA ROAD (MTUBATUBA) INTO AND ALONG BHOBZA ROAD, INTO AND ALONG RIVERVIEW ROAD, INTO AND ALONG JOHN ROSS ROAD, INTO AND ALONG NYATHI ROAD TO MTUBATUBA TAXI RANK AND RETURN.</p> <p>RETURN TRIP.</p> <p>ROUTE: FROM MTUBATUBA TAXI RANK, INTO AND ALONG NYATHI ROAD, INTO AND ALONG JOHN ROSS ROAD, INTO AND ALONG RIVERVIEW ROAD, INTO AND ALONG BHOBZA ROAD, INTO AND ALONG N2, JOIN M4 AT BALLITO, PROCEED ALONG M4 TO DURBAN, RIGHT INTO ARGYLE ROAD, LEFT INTO UMGENI ROAD, RIGHT INTO LEOPOLD STREET, RIGHT INTO WARWICK AVENUE, RIGHT INTO ALICE STREET, LEFT INTO ALBERT STREET, UMGENI ROAD TO CRABBE STREET TAXI RANK</p>
12.16	<p>21004R22076110049752 - DURBAN TO NONGOMA FROM APPROVED TAXI RANK IN DURBAN TO APPROVED TAXI RANK IN NONGOMA .</p> <p>FORWARD TRIP.</p> <p>ROUTE: FROM CRABBE STREET TAXI RANK LEFT INTO OSBORNE STREET, INTO FIRST AVENUE / STAMFORDHILL ROAD INTO ARGYLE ROAD AND JOIN M4 PROCEED TO N2 AT BALLITO, INTO AND ALONG N2 TO R66, INTO AND ALONG R66 BY PASSING ESHOWE, INTO AND ALONG R34, TURN TO R66 TO NONGOMA BY PASSING ULUNDI TO NONGOMA TAXI RANK AND RETURN.</p> <p>RETURN TRIP.</p> <p>ROUTE: FROM NONGOMA TAXI RANK, TURN INTO R66 BY PASSING ULUNDI, INTO AND ALONG R34, INTO AND ALONG R66 BY PASSING ESHOWE, INTO AND ALONG N2, JOIN M4 AT BALLITO, PROCEED ALONG M4 TO DURBAN, RIGHT INTO ARGYLE ROAD, LEFT INTO UMGENI ROAD, RIGHT INTO LEOPOLD STREET, RIGHT INTO WARWICK AVENUE, RIGHT INTO ALICE STREET, LEFT INTO ALBERT STREET, UMGENI ROAD, TO CRABBE STREET TAXI RANK.</p>
12.17	<p>21004R2207BP10049733 - DURBAN TO DUNDEE</p> <p>FROM CRABBE STREET TAXI RANK, INTO OSBORNE STREET, INTO FIRST AVENUE JOIN EPSOME ROAD, UMGENI ROAD INTO LEOPOLD STREET JOIN N3 AND PROCEED ALONG N3 TO R103 AT COLENSO, ALONG R103, JOIN N11 PROCEED TO R692 TO DUNDEE INTO AND ALONG R68, INTO DUNDEE AND TURN TO VICTORIA STREET TAXI RANK IN DUNDEE AND RETURN.</p> <p>FROM VICTORIA STREET TAXI RANK INTO AND ALONG R68, INTO AND ALONG R692, INTO AND ALONG N11, INTO AND ALONG R103, JOIN N3 AT COLENSO, INTO AND ALONG N3 TO DURBAN, OLD DUTCH ROAD, ALICE STREET, LEFT INTO ALBERT STREET, UMGENI ROAD TO CRABBE STREET TAXI RANK.</p>
12.18	<p>21004R2207FP10049745 - DURBAN TO BABANANGO FROM APPROVED TAXI RANK IN DURBAN TO APPROVED TAXI RANK IN BABANANGO DIRECT AND RETURN.</p> <p>FROM CARTWRIGHT FLATS TAXI RANK INTO UMGENI ROAD TURN INTO ARGYLE ROAD AND JOIN M4 PROCEED TO N2 AT BALLITO, INTO AND ALONG THE N2 TO R66, INTO AND ALONG R66, LEFT INTO AND ALONG R68 TO TAXI RANK AT BABANANGO AND RETURN.</p> <p>RETURN TRIP</p> <p>FROM BABANANGO TAXI RANK INTO AND ALONG R68, INTO AND ALONG R66, INTO N2, JOIN M4 AT BALLITO; PROCEED ALONG M4 TO DURBAN, RIGHT INTO ARGYLE ROAD, LEFT INTO UMGENI ROAD, RIGHT INTO LEOPOLD STREET, RIGHT INTO WARWICK AVENUE, RIGHT INTO ALICE STREET, LEFT INTO ALBERT STREET, TO CARTWRIGHT FLATS TAXI RANK.</p>
12.19	<p>21004R2207J510049756 - DURBAN TO VRYHEID FROM APPROVED TAXI RANK IN DURBAN TO APPROVED TAXI RANK IN VRYHEID DIRECT AND RETURN FORWARD TRIP.</p> <p>ROUTE: FROM CRABBE STREET TAXI RANK LEFT INTO OSBORNE STREET, INTO FIRST AVENUE, STAMFORDHILL ROAD JOIN M4 PROCEED TO N2 AT BALLITO INTO AND ALONG N2, TO R66 VIA GINGINDLOVU INTO AND ALONG R34 VIA MELMOTH AND CONTINUE TO VRYHEID EAST ON R34 JOIN STRETCH STREET AND TURN AT BOCRET STREET TO VRYHEID TAXI RANK AND RETURN.</p> <p>RETURN TRIP.</p> <p>ROUTE: FROM VRYHEID TAXI RANK INTO BOCRET STREET, INTO STRETCH STREET, INTO R34 WEST, INTO AND ALONG R34 VIA MELMOTH, INTO AND ALONG R66 VIA GINGINDLOVU, INTO AND ALONG N2, JOIN M4 AT BALLITO, PROCEED ALONG M4 TO DURBAN, RIGHT INTO ARGYLE ROAD, LEFT INTO UMGENI ROAD, RIGHT INTO LEOPOLD STREET, RIGHT INTO WARWICK AVENUE, RIGHT INTO ALICE STREET, LEFT INTO ALBERT STREET, UMGENI ROAD TO CRABBE STREET TAXI RANK.</p> <p>NB: RETURN JOURNEY THE RETURN TRIP IS THE FORWARD TRIP IN REVERSE SAVE AND EXCEPT WHERE ONE WAY STREETS IN CITY AREAS DO NOT ALLOW THIS WHEREUPON THE ROUTE SHALL BE AS CLOSE AS POSSIBLE TO THAT OF THE FORWARD TRIP AND AS PRESCRIBED BY THE RELEVANT LOCAL AUTHORITY.</p>
12.20	<p>21004R2207TM10049736 - DURBAN TO HLUHLUWE</p> <p>FROM CRABBE STREET TAXI RANK, INTO OSBORNE STREET, INTO FIRST AVENUE / STAMFORDHILL ROAD INTO ARGYLE ROAD JOIN M4 PROCEED TO N2 AT BALLITO, INTO AND ALONG N2 TO R22 AT HLUHLUWE INTO MAIN ROAD HLUHLUWE, INTO HLUHLUWE TAXI RANK AND RETURN.</p> <p>RETURN</p> <p>FROM HLUHLUWE TAXI RANK, INTO MAIN ROAD, INTO AND ALONG R22, INTO AND ALONG N2, JOIN M4 AT BALLITO; PROCEED ALONG M4 TO DURBAN, RIGHT INTO ARGYLE ROAD, LEFT INTO UMGENI ROAD, RIGHT INTO LEOPOLD STREET, RIGHT INTO WARWICK AVENUE, RIGHT INTO ALICE STREET, LEFT INTO ALBERT STREET, INTO UMGENI ROAD TO CRABBE STREET TAXI RANK</p>
12.21	<p>21004R2207W310049734 - DURBAN TO RICHARDS BAY</p> <p>FROM CRABBE STREET TAXI RANK, INTO OSBORNE STREET, INTO FIRST AVENUE / STAMFORDHILL ROAD INTO ARGYLE ROAD JOIN M4 PROCEED TO N2 AT BALLITO, INTO AND ALONG N2 TO R34, INTO AND ALONG R34 (JOHN ROSS HIGHWAY), INTO AND ALONG BULLION ROAD, INTO KRUGER RAND ROAD TO RICHARDSBAY TAXI RANK AND RETURN.</p> <p>FROM RICHARDSBAY TAXI RANK, INTO KRUGER RAND ROAD, INTO AND ALONG BULLION ROAD, ALONG R34 (JOHN ROSS HIGHWAY), INTO AND ALONG N2, JOIN M4 AT BALLITO, PROCEED ALONG M4 TO DURBAN, RIGHT INTO ARGYLE ROAD, LEFT INTO UMGENI ROAD, RIGHT INTO LEOPOLD STREET, RIGHT INTO WARWICK AVENUE, RIGHT INTO ALICE STREET, LEFT INTO ALBERT STREET, INTO UMGENI ROAD INTO CRABBE STREET TAXI RANK.</p>



## transport

Department:  
Transport  
Province of KwaZulu-Natal

## GAZETTE

LGKZNG17-2023-JUL

REGION: ALL

12.22	<p>21004R2207XJ10049741 - DURBAN TO EMPANGENI FROM APPROVED TAXI RANK IN DURBAN TO APPROVED TAXI RANKS IN EMPANGENI DIRECT AND RETURN.</p> <p>FROM CRABBE STREET TAXI RANK, INTO OSBORNE STREET, INTO FIRST AVENUE / STAMFORDHILL ROAD INTO ARGYLE ROAD JOIN M4 PROCEED TO N2 AT BALLITO, INTO AND ALONG N2 TO R66, INTO AND ALONG R66 BY PASSING GINGINDLOVU, INTO ALONG R102 TO EMPANGENI, LEFT INTO AND ALONG JOHN ROSS HIGHWAY TO EMPANGENI "A" TAXI RANK AND RETURN.</p> <p>RETURN</p> <p>FROM EMPANGENI "A" TAXI RANK INTO AND ALONG JOHN ROSS HIGHWAY, RIGHT INTO R102, INTO AND ALONG R66 BY PASSING GINGINDLOVU, INTO AND ALONG N2, JOIN M4 AT BALLITO, PROCEED ALONG M4 TO DURBAN, RIGHT INTO ARGYLE ROAD, LEFT INTO UMGENI ROAD, RIGHT INTO LEOPOLD STREET, RIGHT INTO WARWICK AVENUE, RIGHT INTO ALICE STREET, LEFT INTO ALBERT STREET, INTO UMGENI ROAD TO CRABBE STREET TAXI RANK.</p> <p>FROM CRABBE STREET TAXI RANK, INTO OSBORNE STREET, INTO FIRST AVENUE / STAMFORDHILL ROAD INTO ARGYLE ROAD JOIN M4 PROCEED TO N2 AT BALLITO, INTO AND ALONG N2 TO R66, INTO AND ALONG R66 BY PASSING GINGINDLOVU INTO AND ALONG R102, INTO AND ALONG TANNER ROAD (EMPANGENI RAIL), TO "B" RANK EMPANGENI RAIL AND RETURN.</p> <p>RETURN</p> <p>FROM "B" RANK EMPANGENI RAIL INTO AND ALONG TANNER ROAD, INTO AND ALONG R102, INTO AND ALONG R66 BY PASSING GINGINDLOVU, INTO N2, JOIN M4 AT BALLITO, PROCEED ALONG M4 TO DURBAN, RIGHT INTO ARGYLE ROAD, INTO UMGENI ROAD, RIGHT INTO LEOPOLD STREET, RIGHT INTO WARWICK AVENUE, RIGHT INTO ALICE STREET, LEFT INTO ALBERT STREET, INTO UMGENI ROAD TO CRABBE STREET TAXI RANK.</p>
12.23	<p>21004R7100MF10049760 - DURBAN TO WELKOM.</p> <p>ROUTE: FROM CARTWRIGHT FLATS TAXI RANK INTO AND ALONG UMGENI ROAD, RIGHT INTO AND ALONG LEOPOLD STREET INTO AND ALONG N3 TO HARRISMITH, INTO AND ALONG N5 VIA BETHLEHEM, SENEKAL, INTO AND ALONG R70 VIA VENTERSBERG, INTO AND ALONG R73 VIA VIRGINIA INTO AND ALONG POWER ROAD TO CONSTANTIA / MOTHUSI ROAD TO TAXI RANK IN WELKOM AND RETURN.</p> <p>RETURN TRIP.</p> <p>ROUTE: FROM WELKOM TAXI RANK INTO CONSTANTIA / MOTHUSI ROAD, INTO AND ALONG POWER ROAD, INTO AND ALONG R73 VIA VIRGINIA, INTO AND ALONG R70 VIA VENTERSBERG, INTO AND ALONG N5 VIA SENEKAL AND BETHLEHEM, INTO HARRISMITH, INTO AND ALONG N3 TO DURBAN, INTO OLD DUTCH ROAD, ALICE STREET, LEFT INTO ALBERT STREET, INTO CARTWRIGHT FLATS TAXI RANK.</p> <p>ALTERNATIVELY: VIA PINETOWN ON RETURN TRIPS TO DURBAN (DROP PASSENGERS ONLY).</p> <p>FROM WELKOM... TO N3 INTO AND ALONG M13 TO PINETOWN INTO AND ALONG OLD MAIN ROAD RIGHT INTO CROMPTON STREET TO M13, JOIN N3 AT PARADISE VALLEY INTO AND ALONG N3 TO DURBAN INTO OLD DUTCH ROAD, ALICE STREET TO CARTWRIGHT FLATS TAXI RANK.</p> <p>NO PASSENGERS TO BE PICKED UP IN PINETOWN.</p> <p>NB: RETURN JOURNEY THE RETURN TRIP IS THE FORWARD TRIP IN REVERSE SAVE AND EXCEPT WHERE ONE WAY STREETS IN CITY AREAS DO NOT ALLOW THIS WHEN EUPON THE ROUTE SHALL BE AS CLOSE AS POSSIBLE TO THAT OF THE FORWARD TRIP AND AS PRESCRIBED BY THE RELEVANT LOCAL AUTHORITY.</p>
12.24	<p>21004R7203CE10049759 - DURBAN TO QWA QWA FROM APPROVED TAXI RANK IN DURBAN TO APPROVED TAXI RANK IN QWAQWA DIRECT AND RETURN FORWARD TRIP.</p> <p>ROUTE: FROM CARTWRIGHT FLATS TAXI RANK INTO AND ALONG UMGENI ROAD, INTO AND ALONG LEOPOLD STREET, INTO AND ALONG N3 TO HARRISMITH ALONG R712, INTO AND ALONG R57 TO PHUTHADITJABA INTO AND ALONG MAMPOI STREET TO QWAQWA TAXI RANK AND RETURN.</p> <p>ALTERNATIVELY ... INTO AND ALONG N3 TO R74, INTO AND ALONG R74, TO R712, INTO AND ALONG R712, INTO AND ALONG R57 TO PHUTHADITJABA, MAMPOI STREET TO QWAQWA TAXI RANK AND RETURN.</p> <p>RETURN TRIP.</p> <p>ROUTE: FROM QWAQWA TAXI RANK INTO AND ALONG MAMPOI STREET, INTO AND ALONG R57, INTO AND ALONG R712 TO HARRISMITH, INTO AND ALONG N3 TO DURBAN, INTO OLD DUTCH ROAD, ALICE STREET, LEFT INTO ALBERT STREET, INTO CARTWRIGHT FLATS TAXI RANK.</p> <p>ALTERNATIVELY: VIA PINETOWN ON RETURN TRIPS TO DURBAN (DROP PASSENGERS ONLY).</p> <p>FROM: QWAQWA TAXI RANK... TO N3 INTO AND ALONG M13 TO PINETOWN INTO AND ALONG OLD MAIN ROAD RIGHT INTO CROMPTON STREET TO M13, JOIN N3 AT PARADISE VALLEY INTO AND ALONG N3 TO DURBAN INTO OLD DUTCH ROAD, ALICE STREET LEFT INTO ALBERT STREET TO CARTWRIGHT FLATS TAXI RANK.</p> <p>NO PASSENGERS TO BE PICKED UP IN PINETOWN.</p>
12.25	<p>2206LS2206YW10049731 - DURBAN TO MAHLABATHINI FROM CRABBE STREET TAXI RANK, INTO OSBORNE STREET, INTO FIRST AVENUE / STAMFORDHILL ROAD INTO ARGYLE ROAD AND JOIN M4 PROCEED TO N2 AT BALLITO, INTO AND ALONG N2 TO R66, INTO AND ALONG R66 BY PASSING ESHOWE, INTO AND ALONG R34, RIGHT INTO AND ALONG R66 TO ULUNDI, INTO PRINCESS MAGOGO STREET TO ULUNDI TAXI RANK AND RETURN.</p> <p>FROM ULUNDI TAXI RANK INTO PRINCESS MAGOGO STREET, INTO AND ALONG R66, INTO AND ALONG R34, INTO AND ALONG R66 BY PASSING ESHOWE, INTO AND ALONG N2, JOIN M4 AT BALLITO, PROCEED ALONG M4 TO DURBAN, RIGHT INTO ARGYLE ROAD, LEFT INTO UMGENI ROAD, RIGHT INTO LEOPOLD STREET, RIGHT INTO WARWICK AVENUE, RIGHT INTO ALICE STREET, LEFT INTO ALBERT STREET, INTO UMGENI ROAD TO CRABBE STREET TAXI RANK.</p>
12.26	<p>2206LS22071P10053699 - DURBAN TO GINGINDLOVU</p> <p>FROM APPROVED TAXI RANK IN DURBAN TO APPROVED TAXI RANK IN GINGINDLOVU DIRECT AND RETURN.</p> <p>ROUTE: FROM CRABBE STREET TAXI RANK, INTO OSBORNE STREET, INTO FIRST AVENUE/STAMFORDHILL ROAD INTO ARGYLE ROAD JOIN M4 PROCEED TO N2 AT BALLITO, PROCEED ALONG THE N2 TO R258, INTO AND ALONG R258, INTO AND ALONG ROAD R102 TO MAIN STREET, GINGINDLOVU, CONTINUE ALONG MAIN STREET TO GINGINDLOVU TAXI RANK AND RETURN.</p> <p>RETURN TRIP.</p> <p>ROUTE: FROM GINGINDLOVU TAXI RANK INTO MAIN STREET, INTO AND ALONG R258, INTO N2, JOIN M4 AT BALLITO; PROCEED ALONG M4 TO DURBAN, RIGHT INTO ARGYLE ROAD, LEFT INTO UMGENI ROAD, RIGHT INTO LEOPOLD STREET, RIGHT INTO WARWICK AVENUE, RIGHT INTO ALICE STREET, LEFT INTO ALBERT STREET, INTO UMGENI ROAD TO CRABBE STREET TAXI RANK.</p>



## transport

Department:  
Transport  
Province of KwaZulu-Natal

## GAZETTE

LGKZNG17-2023-JUL

REGION: ALL

12.27	<p>2206LS22071T10049748 - DURBAN TO ESHOWE FROM APPROVED TAXI RANK IN DURBAN TO APPROVED TAXI RANK IN ESHOWE DIRECT AND RETURN.</p> <p>FROM CRABBE STREET TAXI RANK, LEFT INTO OSBORNE STREET INTO FIRST AVENUE / STAMFORDHILL ROAD INTO ARGYLE ROAD JOIN M4 PROCEED TO N2 AT BALLITO, CONTINUE ALONG N2 TO R66, INTO AND ALONG R66, TO ESHOWE, INTO AND ALONG JOHN ROSS HIGHWAY, INTO OSBORNE ROAD TO ESHOWE TAXI RANK AND RETURN.</p> <p>RETURN</p> <p>FROM ESHOWE TAXI RANK INTO OSBORNE ROAD, INTO AND ALONG JOHN ROSS HIGHWAY, INTO AND ALONG R66, INTO AND ALONG N2, JOIN M4 AT BALLITO, PROCEED ALONG M4 TO DURBAN, RIGHT INTO ARGYLE ROAD, LEFT INTO UMGENI ROAD, RIGHT INTO LEOPOLD STREET, RIGHT INTO WARWICK AVENUE, RIGHT INTO ALICE STREET, LEFT INTO ALBERT STREET, UMGENI ROAD TO CRABBE STREET TAXI RANK.</p>
12.28	<p>KZPRERC2728038 - DURBAN TO STANDERTON.</p> <p>FROM OSBORNE ROAD TAXI RANK, LEFT TO FIRST AVENUE, BECOMES EPSOM ROAD, WHICH BECOMES INGUCE, RIGHT DAVID WEBSTER (LEOPOLD STREET), INTO N3, PASS MOOI RIVER OFF RAMP AND TURN RIGHT TO R103, PASS COLENZO, PASS ROOSBOM OFF RAMP AND TURN RIGHT TO N11, INTO LVELL STREET, LVELL STREET BECOMES N11, PASS NEWCASTLE, LEFT TO ADELADE TAMBO STREET, PASS VOLKSRUST, RIGHT TO GOVAN MBEKI DRIVE, INTO R23 PASS PERDEKOP, R23 BECOMES R546, RIGHT TO VRY STREET, RIGHT TO BURGER STREET INTO BURGER STREET INTO BURGER STREET INTO BURGER STREET TAXI RANK.</p> <p>RETURN ROUTE.</p> <p>FROM STANDERTON TAXI RANK IN BURGER STREET, INTO MONANI MASIYELA STREET, LEFT TO VRY STREET, LEFT TO R23, RIGHT TO ADELADE TAMBO STREET, LEFT TO N11 OFF RAMP AND TURN LEFT TO R103, PASS ROOSBOM AND COLENZO OFF RAMP AND LEFT TO N3, PASS ALL PLACES MENTIONED BEFORE ON N3, LEFT TO OLD DUTCH ROAD, INTO JOHANNES NKOSI (ALICE STREET), LEFT TO INGCUE (ALBERT STREET), INTO UMGENI ROAD, LEFT TO CRABBE STREET TAXI RANK.</p>
12.29	<p>KZPRERC2728283 - DURBAN TO WITBANK.</p> <p>FROM OSBORNE ROAD TAXI RANK, LEFT TO FIRST AVENUE, BECOMES EPSOM ROAD, WHICH BECOMES INGUCE, RIGHT DAVID WEBSTER (LEOPOLD STREET), INTO N3, PASS MOOI RIVER OFF RAMP AND TURN RIGHT TO R103, PASS COLENZO, PASS ROOSBOM OFF RAMP AND TURN RIGHT TO N11, INTO LVELL STREET, LVELL STREET BECOMING N11, PASS LADYSMITH, PASS NEWCASTLE, PASS CHARLESTOWN, PASS VOLKSRUST, PASS AMERSFORT, PASS ERMELO, PASS HENDRINA, LEFT TO R38, RIGHT TO R542, RIGHT TO R544, RIGHT TO BEAUTY AVENUE, TO DUVAN TAXI RANK IN WITBANK.</p> <p>RETURN ROUTE.</p> <p>FROM DUVAN TAXI RANK IN WITBANK, LEFT TO BEAUTY STREET, LEFT TO R544, RIGHT TO M35, LEFT TO N17, RIGHT TO M35, INTO N11 OFF RAMP AND LEFT TO R103, PASS ROOSBOM AND COLENZO OFF RAMP AND LEFT TO N3, LEFT TO OLD DUTCH ROAD, INTO JOHANNES NKOSI (ALICE STREET), LEFT TO INGCUE (ALBERT STREET), INTO UMGENI ROAD, LEFT TO CRABBE STREET TAXI RANK.</p>
12.30	<p>KZPRERC2728577 - DURBAN TO VEREENIGING</p> <p>FROM OSBORNE ROAD TAXI RANK, LEFT TO FIRST AVENUE, BECOMES EPSOM ROAD, WHICH BECOMES INGUCE, RIGHT DAVID WEBSTER (LEOPOLD STREET), INTO N3, PASS PIETERMARITZBURG, PASS MOOI RIVER, PASS HARRISMITH, PASS WARDEN, LEFT TO R54, LEFT TO R42, RIGHT TO GENERAL HERTZOG STREET, LEFT TO UNION STREET, TO VEREENIGING TAXI RANK (RS022) AND RETURN ON THE SAME ROUTE.</p> <p>RETURN ROUTE</p> <p>FROM VEREENIGING TAXI RANK (RS022), RIGHT TO GENERAL HERTZOG, RIGHT R54, TO N3, PASS ALL ABOVE MENTIONED PLACES THAT ARE ON THE N3 AND THEN LEFT TO OLD DUTCH ROAD, INTO JOHANNES NKOSI (ALICE STREET), LEFT TO INGUCE (ALBERT STREET), INTO UMGENI ROAD, LEFT TO CRABBE STREET TAXI RANK.</p>



## transport

Department:  
Transport  
Province of KwaZulu-Natal

## GAZETTE

LGKZNG17-2023-JUL

REGION: ALL

1) <b>Application Number:</b> APP0158910	2) <b>Gazette Number:</b> LGKZNG17-2023-JUL
3) <b>Applicant:</b> ME KUBHEKA <b>ID NO.</b> 7910055685088 <b>Association:</b> DURBAN LONG DISTANCE TAXI ASSOCIATION	4) <b>Applicant Address:</b> 273 UMGENI CENTRE 32 UMGENI ROAD DURBAN 4001
5) <b>Existing Licence Holder:</b> NOT APPLICABLE <b>ID NO.</b> NOT APPLICABLE	6) <b>Existing Licence Holder Address:</b> NOT APPLICABLE
7) <b>Type of application:</b> NEW OPERATING LICENCE	8) <b>Operating Licence Number:</b> NOTAVAILABLE
9) <b>Vehicle Type:</b> MINIBUS	10) 1 X 15 (SEATED) + 0 (STANDING)
11) <b>Region:</b> DURBAN CENTRAL	
12.1	<p>21004R21008Z10049758 - DURBAN TO JOHANNESBURG FROM APPROVED TAXI RANK IN DURBAN TO WANDERERS STREET, JOHANNESBURG TO PARK CITY TAXI RANK NO. 2 DIRECT AND RETURN.</p> <p>ROUTE: FROM CRABBE STREET / OSBORNE STREET TAXI RANK INTO FIRST AVENUE, EPSOME ROAD, UMGENI ROAD, LEOPOLD STREET, INTO AND ALONG N3 BY PASSING PIETERMARTIZBURG, HARRISMITH TO M2 WEST JOHANNESBURG, INTO AND ALONG HARROW ROAD, ANDERSON STREET, TROY STREET, PLAIN STREET, WANDERERS STREET, TO WANDERERS STREET TAXI RANK JOHANNESBURG AND RETURN.</p> <p>RETURN TRIP.</p> <p>ROUTE: FROM WANDERERS STREET TAXI RANK INTO PLAIN STREET, TROY STREET, ANDERSON STREET, INTO AND ALONG HARROW ROAD, INTO AND ALONG M2 EAST, INTO AND ALONG N3 PASSING HARRISMITH, AND PIETERMARTIZBURG TO DURBAN, INTO OLD DUTCH ROAD, ALICE STREET, LEFT INTO ALBERT STREET, UMGENI ROAD INTO CRABBE STREET / OSBORNE STREET TAXI RANK.</p>
12.2	<p>21004R21004R00049732 - DURBAN TO KRANSKOP FROM CARTWRIGHT FLATS TAXI RANK, INTO UMGENI ROAD TURN INTO ARGYLE ROAD AND JOIN M4 PROCEED TO N2 AT BALLITO, PROCEED ALONG N2 INTO AND ALONG R74 BY PASSING STANGER TO KRANSKOP, RIGHT INTO MAIN ROAD KRANSKOP TO KRANSKOP TAXI RANK AND RETURN.</p> <p>FROM KRANSKOP TAXI RANK, INTO MAIN ROAD, INTO AND ALONG R74 BY PASSING STANGER, INTO AND ALONG N2, JOIN M4 AT BALLITO, PROCEED ALONG M4 TO DURBAN, RIGHT INTO ARGYLE ROAD, LEFT INTO UMGENI ROAD, RIGHT INTO LEOPOLD STREET, RIGHT INTO WARWICK AVENUE, RIGHT INTO ALICE STREET, LEFT INTO ALBERT STREET TO CARTWRIGHT FLATS TAXI RANK.</p>
12.3	<p>21004R21004R00049746 - DURBAN TO MANGUZA FROM APPROVED TAXI RANKS IN DURBAN TO APPROVED TAXI RANKS IN MANGUZA DIRECT AND RETURN.</p> <p>FROM CARTWRIGHT FLATS TAXI RANK INTO UMGENI ROAD TURN INTO ARGYLE ROAD AND JOIN M4 PROCEED TO N2 AT BALLITO, INTO AND ALONG N2, INTO AND ALONG R38, INTO AND ALONG R38 BY PASSING JOZINI INTO AND ALONG R22 TO KWANGWANASE, INTO MAIN ROAD KWANGWANASE TO KWANGWANASE TAXI RANK AND RETURN.</p> <p>RETURN</p> <p>FROM KWANGWANASE TAXI RANK INTO MAIN ROAD, INTO AND ALONG R22, INTO AND ALONG R38 PASSING JOZINI, INTO AND ALONG N2, JOIN M4 AT BALLITO, PROCEED ALONG M4 TO DURBAN, RIGHT INTO ARGYLE STREET, LEFT INTO UMGENI ROAD, RIGHT INTO LEOPOLD STREET, RIGHT INTO WARWICK AVENUE, RIGHT INTO ALICE STREET, LEFT INTO ALBERT STREET, TO CARTWRIGHT FLATS TAXI RANK.</p>
12.4	<p>21004R21004R00049751 - DURBAN TO PONGOLA APPROVED TAXI RANKS IN DURBAN TO APPROVED TAXI RANKS IN PONGOLA DIRECT AND RETURN.</p> <p>FROM CARTWRIGHT FLATS TAXI RANK, INTO UMGENI ROAD, INTO ARGYLE ROAD JOIN M4 PROCEED TO N2 AT BALLITO, INTO AND ALONG N2 TO PONGOLA, TURNING INTO PONGOLA TAXI RANK AND RETURN.</p> <p>RETURN</p> <p>FROM PONGOLA TAXI RANK, INTO AND ALONG N2, JOIN M4 AT BALLITO, PROCEED ALONG M4 TO DURBAN, RIGHT INTO ARGYLE ROAD, LEFT INTO UMGENI ROAD, RIGHT INTO LEOPOLD STREET, RIGHT INTO WARWICK AVENUE, RIGHT INTO ALICE STREET LEFT INTO ALBERT STREET, INTO CARTWRIGHT FLATS TAXI RANK.</p>
12.5	<p>21004R21004R00049757 - DURBAN TO FICKSBURG FROM APPROVED TAXI RANK IN DURBAN TO APPROVED TAXI RANK IN FICKSBURG DIRECT AND RETURN FORWARD TRIP</p> <p>ROUTE: FROM CARTWRIGHT FLATS TAXI RANK INTO AND ALONG UMGENI ROAD RIGHT INTO AND ALONG LEOPOLD STREET INTO AND ALONG N3 TO HARRISMITH INTO AND ALONG R712, INTO AND ALONG R711 VIA FOURIESBERG, INTO AND ALONG R26 TO FICKSBURG, INTO MC CABE STREET, INTO AND ALONG TOORN STREET TO TAXI RANK IN FICKSBURG AND RETURN.</p> <p>RETURN TRIP.</p> <p>ROUTE: FROM FICKSBURG TAXI RANK INTO AND ALONG TOORN STREET, INTO MCCABE STREET INTO AND ALONG R26, INTO AND ALONG R711 VIA FICKSBURG, INTO AND ALONG R712 TO HARRISMITH INTO AND ALONG N3 TO DURBAN, INTO OLD DUTCH ROAD, ALICE STREET, LEFT INTO ALBERT STREET, INTO CARTWRIGHT FLATS TAXI RANK.</p> <p>ALTERNATIVELY: VIA PINETOWN ON RETURN TRIPS TO DURBAN (DROP PASSENGERS ONLY): FROM FICKSBURG TAXI RANK... TO N3 INTO AND ALONG M13 TO PINETOWN INTO AND ALONG OLD MAIN ROAD RIGHT INTO CROMPTON STREET TO M13, JOIN N3 AT PARADISE VALLEY INTO AND ALONG N3 TO DURBAN, INTO OLD DUTCH ROAD, ALICE STREET LEFT INTO ALBERT STREET TO CARTWRIGHT FLATS TAXI RANK. NO PASSENGERS TO BE PICKED UP IN PINETOWN.</p>
12.6	<p>21004R21004R00049761 - CHARTER SERVICE: DURBAN TO POINTS WITHIN THE PROVINCE OF KZN ONLY. NO PICKING UP OR SETTING DOWN OF PASSENGERS EN ROUTE.</p>
12.7	<p>21004R21007X10049753 - DURBAN TO HLABISA FROM CRABBE STREET TAXI RANK LEFT INTO OSBORNE STREET, INTO FIRST AVENUE / STAMFORDHILL ROAD INTO ARGYLE ROAD JOIN M4 PROCEED TO N2 AT BALLITO, INTO AND ALONG N2 TO R618 AT MTUBATUBA, INTO AND ALONG R618 TO TAXI RANK AT HLABISA AND RETURN.</p> <p>FROM HLABISA TAXI RANK INTO AND ALONG R618, INTO AND ALONG N2, JOIN M4 AT BALLITO, PROCEED ALONG M4 TO DURBAN, RIGHT INTO ARGYLE ROAD, LEFT INTO UMGENI ROAD, RIGHT INTO LEOPOLD STREET, RIGHT INTO WARWICK AVENUE, RIGHT INTO ALICE STREET, LEFT INTO ALBERT STREET, UMGENI ROAD TO CRABBE STREET TAXI RANK.</p>





## transport

Department:  
Transport  
Province of KwaZulu-Natal

## GAZETTE

LGKZNG17-2023-JUL

REGION: ALL

12.8	<p>21004R2100BF10049739 - DURBAN TO LADYSMITH/ EMNAMBITHI</p> <p>FROM CRABBE STREET TAXI RANK, INTO OSBORNE STREET INTO FIRST AVENUE, JOIN EPSOME ROAD, UMGENI ROAD INTO LEOPOLD STREET, JOIN N3 AND PROCEED ALONG N3, FROM N3 ONTO R103 AT COLENZO JOIN N11 INTO LADYSMITH AND TURN AT QUEEN STREET TO LADYSMITH TAXI RANK AND RETURN.</p> <p>RETURN FROM LADYSMITH TAXI RANK INTO QUEEN STREET, INTO N11, INTO AND ALONG R103, JOIN N3 AT COLENZO, INTO AND ALONG N3 TO DURBAN, INTO OLD DUTCH ROAD, ALICE STREET, LEFT INTO ALBERT STREET, UMGENI ROAD TO CRABBE STREET TAXI RANK.</p>
12.9	<p>21004R2100CQ10049742 - DURBAN TO MANDINI</p> <p>FROM APPROVED TAXI RANK IN DURBAN TO APPROVED TAXI RANK IN MANDINI DIRECT AND RETURN FORWARD TRIP.</p> <p>ROUTE: FROM CARTWRIGHT FLATS TAXI RANK INTO UMGENI ROAD TURN INTO ARGYLE ROAD AND JOIN M4 PROCEED TO N2 AT BALLITO, INTO AND ALONG N2 UNTIL R245, INTO AND ALONG R245 VIA DARNALL TO R102, INTO AND ALONG R102 TO R258 INTO MANDINI, INTO AND ALONG MAIN ROAD MANDINI TO AMATIKULU RANKING AT THE MANDINI TAXI RANK AND RETURN.</p> <p>RETURN TRIP.</p> <p>ROUTE: FROM MANDINI TAXI RANK INTO AND ALONG MAIN ROAD FROM AMATIKULU, INTO R258, INTO AND ALONG R102 VIA DARNALL INTO AND ALONG R245, INTO N2, JOIN M4 AT BALLITO, PROCEED ALONG M4 TO DURBAN, RIGHT INTO ARGYLE ROAD, LEFT INTO UMGENI ROAD, RIGHT INTO LEOPOLD STREET, RIGHT INTO WARWICK AVENUE, RIGHT INTO ALICE STREET, LEFT INTO ALBERT STREET TO CARTWRIGHT FLATS TAXI RANK.</p>
12.10	<p>21004R2100F510049737 - DURBAN TO NEWCASTLE</p> <p>FROM CRABBE STREET TAXI RANK, INTO OSBORNE STREET, INTO FIRST AVENUE INTO EPSOME ROAD AND TURN INTO LEOPOLD STREET, INTO AND ALONG N3 AND PROCEED TO R103 AT COLENZO INTO AND ALONG R103, INTO AND ALONG N11 TO NEWCASTLE, TURN INTO ALLEN STREET, INTO KIRKLAND STREET, VOORTREKKER STREET TO NEWCASTLE TAXI RANK AND RETURN.</p> <p>RETURN FROM NEWCASTLE TAXI RANK INTO VOORTREKKER STREET, INTO KIRKLAND STREET, INTO ALLEN STREET, INTO AND ALONG N11, INTO AND ALONG R103, JOIN N3 AT COLENZO, INTO AND ALONG N3 TO DURBAN, INTO OLD DUTCH ROAD, ALICE STREET</p>
12.11	<p>21004R22027Q10049750 - DURBAN TO STANGER</p> <p>FROM APPROVED TAXI RANK IN DURBAN TO APPROVED TAXI RANK IN STANGER DIRECT AND RETURN FORWARD TRIP.</p> <p>ROUTE: FROM CARTWRIGHT FLATS TAXI RANK INTO UMGENI ROAD TURN INTO ARGYLE ROAD AND JOIN M4, INTO AND ALONG M4, INTO R214 VIA UMHLELI, JOIN R102 VIA SHAKASKRAAL TURN INTO CHIEF ALBERT LUTHULI STREET INTO BALCOMBE ROAD TO KWA DUKUZA/STANGER TAXI RANK AND RETURN.</p> <p>RETURN TRIP.</p> <p>ROUTE: FROM KWADUKUZA / STANGER TAXI RANK INTO BALCOMBE ROAD, INTO CHIEF ALBERT LUTHULI STREET, JOIN THE R102 VIA SHAKASKRAAL, INTO R214 VIA UMHLELI, INTO AND ALONG M4 TO DURBAN, INTO ARGYLE ROAD, LEFT INTO UMGENI ROAD, RIGHT INTO LEOPOLD STREET, RIGHT INTO WARWICK AVENUE, RIGHT INTO ALICE STREET LEFT INTO ALBERT STREET, INTO CARTWRIGHT FLATS TAXI RANK.</p>
12.12	<p>21004R2206LS00049749 - DURBAN TO MKUZE</p> <p>FROM APPROVED TAXI RANK IN DURBAN TO APPROVED TAXI RANK IN MKUZE DIRECT AND RETURN.</p> <p>FROM CARTWRIGHT FLATS TAXI RANK INTO UMGENI ROAD TURN INTO ARGYLE ROAD AND JOIN M4 PROCEED TO N2 AT BALLITO, INTO AND ALONG N2 RIGHT INTO MKUZE MAIN ROAD, INTO EAGLE AVENUE TO MKUZE TAXI RANK AND RETURN.</p> <p>RETURN FROM MKUZE TAXI RANK INTO EAGLE AVENUE, INTO MAIN ROAD, INTO AND ALONG N2, JOIN M4 AT BALLITO, PROCEED ALONG M4 TO DURBAN, RIGHT INTO ARGYLE ROAD, LEFT INTO UMGENI ROAD, RIGHT INTO LEOPOLD STREET, RIGHT INTO WARWICK AVENUE, RIGHT INTO ALICE STREET, LEFT INTO ALBERT STREET TO CARTWRIGHT FLATS TAXI RANK.</p>
12.13	<p>21004R2206Y410049743 - DURBAN TO MELMOTH</p> <p>FROM APPROVED TAXI RANKS IN DURBAN TO APPROVED TAXI RANK IN MELMOTH DIRECT AND RETURN.</p> <p>FROM CRABBE STREET TAXI RANK, LEFT INTO OSBORNE, INTO FIRST AVENUE / STAMFORDHILL ROAD INTO ARGYLE ROAD JOIN M4 PROCEED TO N2 AT BALLITO, INTO AND ALONG N2 TO R66, INTO AND ALONG R66 TO MELMOTH, INTO AND VICTORIA STREET TO MELMOTH TAXI RANK AND RETURN.</p> <p>RETURN FROM MELMOTH TAXI RANK INTO VICTORIA STREET, INTO AND ALONG R66, INTO AND ALONG N2, JOIN M4 AT BALLITO; PROCEED ALONG M4 TO DURBAN, RIGHT INTO ARGYLE ROAD, LEFT INTO UMGENI ROAD, RIGHT INTO LEOPOLD STREET, RIGHT INTO WARWICK AVENUE, RIGHT INTO ALICE STREET, LEFT INTO ALBERT STREET, INTO UMGENI ROAD TO CRABBE STREET TAXI RANK.</p>
12.14	<p>21004R22071P10049740 - DURBAN TO GINGINDLOVU</p> <p>FROM APPROVED TAXI RANK IN DURBAN TO APPROVED TAXI RANK IN GINGINDLOVU DIRECT AND RETURN</p> <p>FORWARD TRIP ROUTE: FROM CRABBE STREET TAXI RANK, INTO OSBORNE STREET, INTO FIRST AVENUE / STAMFORDHILL ROAD INTO ARGYLE ROAD JOIN M4 PROCEED TO N2 AT BALLITO, PROCEED ALONG THE N2 TO R258, INTO AND ALONG R258, INTO AND ALONG ROAD R102 TO MAIN STREET, GINGINDLOVU, CONTINUE ALONG MAIN STREET TO GINGINDLOVU TAXI RANK AND RETURN.</p> <p>RETURN TRIP ROUTE: FROM GINGINDLOVU TAXI RANK INTO MAIN STREET, INTO AND ALONG R102, INTO AND ALONG R258, INTO N2, JOIN M4 AT BALLITO, PROCEED ALONG M4 TO DURBAN, RIGHT INTO ARGYLE ROAD, LEFT INTO UMGENI ROAD, RIGHT INTO LEOPOLD STREET, RIGHT INTO WARWICK AVENUE, RIGHT INTO ALICE STREET, LEFT INTO ALBERT STREET, INTO UMGENI ROAD TO CRABBE STREET TAXI RANK.</p>





## transport

Department:  
Transport  
Province of KwaZulu-Natal

## GAZETTE

LGKZNG17-2023-JUL

REGION: ALL

12.15	<p>21004R22074410049747 - DURBAN TO MTUBATUBA FROM APPROVED TAXI RANK IN DURBAN TO APPROVED TAXI RANK IN MTUBATUBA DIRECT AND RETURN FORWARD TRIP.</p> <p>ROUTE: FROM CRABBE STREET TAXI RANK, LEFT INTO OSBORNE STREET INTO FIRST AVENUE / STAMFORDHILL ROAD INTO ARGYLE ROAD JOIN M4 PROCEED TO N2 AT BALLITO, INTO AND ALONG N2 TO BHOBZA ROAD (MTUBATUBA) INTO AND ALONG BHOBZA ROAD, INTO AND ALONG RIVERVIEW ROAD, INTO AND ALONG JOHN ROSS ROAD, INTO AND ALONG NYATHI ROAD TO MTUBATUBA TAXI RANK AND RETURN.</p> <p>RETURN TRIP.</p> <p>ROUTE: FROM MTUBATUBA TAXI RANK, INTO AND ALONG NYATHI ROAD, INTO AND ALONG JOHN ROSS ROAD, INTO AND ALONG RIVERVIEW ROAD, INTO AND ALONG BHOBZA ROAD, INTO AND ALONG N2, JOIN M4 AT BALLITO, PROCEED ALONG M4 TO DURBAN, RIGHT INTO ARGYLE ROAD, LEFT INTO UMGENI ROAD, RIGHT INTO LEOPOLD STREET, RIGHT INTO WARWICK AVENUE, RIGHT INTO ALICE STREET, LEFT INTO ALBERT STREET, UMGENI ROAD TO CRABBE STREET TAXI RANK</p>
12.16	<p>21004R22076110049752 - DURBAN TO NONGOMA FROM APPROVED TAXI RANK IN DURBAN TO APPROVED TAXI RANK IN NONGOMA . FORWARD TRIP.</p> <p>ROUTE: FROM CRABBE STREET TAXI RANK LEFT INTO OSBORNE STREET, INTO FIRST AVENUE / STAMFORDHILL ROAD INTO ARGYLE ROAD AND JOIN M4 PROCEED TO N2 AT BALLITO, INTO AND ALONG N2 TO R66, INTO AND ALONG R66 BY PASSING ESHOWE, INTO AND ALONG R34, TURN TO R66 TO NONGOMA BY PASSING ULUNDI TO NONGOMA TAXI RANK AND RETURN.</p> <p>RETURN TRIP.</p> <p>ROUTE: FROM NONGOMA TAXI RANK, TURN INTO R66 BY PASSING ULUNDI, INTO AND ALONG R34, INTO AND ALONG R66 BY PASSING ESHOWE, INTO AND ALONG N2, JOIN M4 AT BALLITO, PROCEED ALONG M4 TO DURBAN, RIGHT INTO ARGYLE ROAD, LEFT INTO UMGENI ROAD, RIGHT INTO LEOPOLD STREET, RIGHT INTO WARWICK AVENUE, RIGHT INTO ALICE STREET, LEFT INTO ALBERT STREET, UMGENI ROAD, TO CRABBE STREET TAXI RANK.</p>
12.17	<p>21004R2207BP10049733 - DURBAN TO DUNDEE</p> <p>FROM CRABBE STREET TAXI RANK, INTO OSBORNE STREET, INTO FIRST AVENUE JOIN EPSOME ROAD, UMGENI ROAD INTO LEOPOLD STREET JOIN N3 AND PROCEED ALONG N3 TO R103 AT COLENSO, ALONG R103, JOIN N11 PROCEED TO R692 TO DUNDEE INTO AND ALONG R68, INTO DUNDEE AND TURN TO VICTORIA STREET TAXI RANK IN DUNDEE AND RETURN.</p> <p>FROM VICTORIA STREET TAXI RANK INTO AND ALONG R68, INTO AND ALONG R692, INTO AND ALONG N11, INTO AND ALONG R103, JOIN N3 AT COLENSO, INTO AND ALONG N3 TO DURBAN, OLD DUTCH ROAD, ALICE STREET, LEFT INTO ALBERT STREET, UMGENI ROAD TO CRABBE STREET TAXI RANK.</p>
12.18	<p>21004R2207FP10049745 - DURBAN TO BABANANGO FROM APPROVED TAXI RANK IN DURBAN TO APPROVED TAXI RANK IN BABANANGO DIRECT AND RETURN.</p> <p>FROM CARTWRIGHT FLATS TAXI RANK INTO UMGENI ROAD TURN INTO ARGYLE ROAD AND JOIN M4 PROCEED TO N2 AT BALLITO, INTO AND ALONG THE N2 TO R66, INTO AND ALONG R66, LEFT INTO AND ALONG R68 TO TAXI RANK AT BABANANGO AND RETURN.</p> <p>RETURN TRIP</p> <p>FROM BABANANGO TAXI RANK INTO AND ALONG R68, INTO AND ALONG R66, INTO N2, JOIN M4 AT BALLITO; PROCEED ALONG M4 TO DURBAN, RIGHT INTO ARGYLE ROAD, LEFT INTO UMGENI ROAD, RIGHT INTO LEOPOLD STREET, RIGHT INTO WARWICK AVENUE, RIGHT INTO ALICE STREET, LEFT INTO ALBERT STREET, TO CARTWRIGHT FLATS TAXI RANK.</p>
12.19	<p>21004R2207J510049756 - DURBAN TO VRYHEID FROM APPROVED TAXI RANK IN DURBAN TO APPROVED TAXI RANK IN VRYHEID DIRECT AND RETURN FORWARD TRIP.</p> <p>ROUTE: FROM CRABBE STREET TAXI RANK LEFT INTO OSBORNE STREET, INTO FIRST AVENUE, STAMFORDHILL ROAD JOIN M4 PROCEED TO N2 AT BALLITO INTO AND ALONG N2, TO R66 VIA GINGINDLOVU INTO AND ALONG R34 VIA MELMOTH AND CONTINUE TO VRYHEID EAST ON R34 JOIN STRETCH STREET AND TURN AT BOCRET STREET TO VRYHEID TAXI RANK AND RETURN.</p> <p>RETURN TRIP.</p> <p>ROUTE: FROM VRYHEID TAXI RANK INTO BOCRET STREET, INTO STRETCH STREET, INTO R34 WEST, INTO AND ALONG R34 VIA MELMOTH, INTO AND ALONG R66 VIA GINGINDLOVU, INTO AND ALONG N2, JOIN M4 AT BALLITO, PROCEED ALONG M4 TO DURBAN, RIGHT INTO ARGYLE ROAD, LEFT INTO UMGENI ROAD, RIGHT INTO LEOPOLD STREET, RIGHT INTO WARWICK AVENUE, RIGHT INTO ALICE STREET, LEFT INTO ALBERT STREET, UMGENI ROAD TO CRABBE STREET TAXI RANK.</p> <p>NB: RETURN JOURNEY THE RETURN TRIP IS THE FORWARD TRIP IN REVERSE SAVE AND EXCEPT WHERE ONE WAY STREETS IN CITY AREAS DO NOT ALLOW THIS WHEREUPON THE ROUTE SHALL BE AS CLOSE AS POSSIBLE TO THAT OF THE FORWARD TRIP AND AS PRESCRIBED BY THE RELEVANT LOCAL AUTHORITY.</p>
12.20	<p>21004R2207TM10049736 - DURBAN TO HLUHLUWE</p> <p>FROM CRABBE STREET TAXI RANK, INTO OSBORNE STREET, INTO FIRST AVENUE / STAMFORDHILL ROAD INTO ARGYLE ROAD JOIN M4 PROCEED TO N2 AT BALLITO, INTO AND ALONG N2 TO R22 AT HLUHLUWE INTO MAIN ROAD HLUHLUWE, INTO HLUHLUWE TAXI RANK AND RETURN.</p> <p>RETURN</p> <p>FROM HLUHLUWE TAXI RANK, INTO MAIN ROAD, INTO AND ALONG R22, INTO AND ALONG N2, JOIN M4 AT BALLITO; PROCEED ALONG M4 TO DURBAN, RIGHT INTO ARGYLE ROAD, LEFT INTO UMGENI ROAD, RIGHT INTO LEOPOLD STREET, RIGHT INTO WARWICK AVENUE, RIGHT INTO ALICE STREET, LEFT INTO ALBERT STREET, INTO UMGENI ROAD TO CRABBE STREET TAXI RANK</p>
12.21	<p>21004R2207W310049734 - DURBAN TO RICHARDS BAY</p> <p>FROM CRABBE STREET TAXI RANK, INTO OSBORNE STREET, INTO FIRST AVENUE / STAMFORDHILL ROAD INTO ARGYLE ROAD JOIN M4 PROCEED TO N2 AT BALLITO, INTO AND ALONG N2 TO R34, INTO AND ALONG R34 (JOHN ROSS HIGHWAY), INTO AND ALONG BULLION ROAD, INTO KRUGER RAND ROAD TO RICHARDSBAY TAXI RANK AND RETURN.</p> <p>FROM RICHARDSBAY TAXI RANK, INTO KRUGER RAND ROAD, INTO AND ALONG BULLION ROAD, ALONG R34 (JOHN ROSS HIGHWAY), INTO AND ALONG N2, JOIN M4 AT BALLITO, PROCEED ALONG M4 TO DURBAN, RIGHT INTO ARGYLE ROAD, LEFT INTO UMGENI ROAD, RIGHT INTO LEOPOLD STREET, RIGHT INTO WARWICK AVENUE, RIGHT INTO ALICE STREET, LEFT INTO ALBERT STREET, INTO UMGENI ROAD INTO CRABBE STREET TAXI RANK.</p>



## transport

Department:  
Transport  
Province of KwaZulu-Natal

## GAZETTE

LGKZNG17-2023-JUL

REGION: ALL

12.22	<p>21004R2207XJ10049741 - DURBAN TO EMPANGENI FROM APPROVED TAXI RANK IN DURBAN TO APPROVED TAXI RANKS IN EMPANGENI DIRECT AND RETURN.</p> <p>FROM CRABBE STREET TAXI RANK, INTO OSBORNE STREET, INTO FIRST AVENUE / STAMFORDHILL ROAD INTO ARGYLE ROAD JOIN M4 PROCEED TO N2 AT BALLITO, INTO AND ALONG N2 TO R66, INTO AND ALONG R66 BY PASSING GINGINDLOVU, INTO ALONG R102 TO EMPANGENI, LEFT INTO AND ALONG JOHN ROSS HIGHWAY TO EMPANGENI "A" TAXI RANK AND RETURN.</p> <p>RETURN</p> <p>FROM EMPANGENI "A" TAXI RANK INTO AND ALONG JOHN ROSS HIGHWAY, RIGHT INTO R102, INTO AND ALONG R66 BY PASSING GINGINDLOVU, INTO AND ALONG N2, JOIN M4 AT BALLITO, PROCEED ALONG M4 TO DURBAN, RIGHT INTO ARGYLE ROAD, LEFT INTO UMGENI ROAD, RIGHT INTO LEOPOLD STREET, RIGHT INTO WARWICK AVENUE, RIGHT INTO ALICE STREET, LEFT INTO ALBERT STREET, INTO UMGENI ROAD TO CRABBE STREET TAXI RANK.</p> <p>FROM CRABBE STREET TAXI RANK, INTO OSBORNE STREET, INTO FIRST AVENUE / STAMFORDHILL ROAD INTO ARGYLE ROAD JOIN M4 PROCEED TO N2 AT BALLITO, INTO AND ALONG N2 TO R66, INTO AND ALONG R66 BY PASSING GINGINDLOVU INTO AND ALONG R102, INTO AND ALONG TANNER ROAD (EMPANGENI RAIL), TO "B" RANK EMPANGENI RAIL AND RETURN.</p> <p>RETURN</p> <p>FROM "B" RANK EMPANGENI RAIL INTO AND ALONG TANNER ROAD, INTO AND ALONG R102, INTO AND ALONG R66 BY PASSING GINGINDLOVU, INTO N2, JOIN M4 AT BALLITO, PROCEED ALONG M4 TO DURBAN, RIGHT INTO ARGYLE ROAD, INTO UMGENI ROAD, RIGHT INTO LEOPOLD STREET, RIGHT INTO WARWICK AVENUE, RIGHT INTO ALICE STREET, LEFT INTO ALBERT STREET, INTO UMGENI ROAD TO CRABBE STREET TAXI RANK.</p>
12.23	<p>21004R7100MF10049760 - DURBAN TO WELKOM.</p> <p>ROUTE: FROM CARTWRIGHT FLATS TAXI RANK INTO AND ALONG UMGENI ROAD, RIGHT INTO AND ALONG LEOPOLD STREET INTO AND ALONG N3 TO HARRISMITH, INTO AND ALONG N5 VIA BETHLEHEM, SENEKAL, INTO AND ALONG R70 VIA VENTERSBERG, INTO AND ALONG R73 VIA VIRGINIA INTO AND ALONG POWER ROAD TO CONSTANTIA / MOTHUSI ROAD TO TAXI RANK IN WELKOM AND RETURN.</p> <p>RETURN TRIP.</p> <p>ROUTE: FROM WELKOM TAXI RANK INTO CONSTANTIA / MOTHUSI ROAD, INTO AND ALONG POWER ROAD, INTO AND ALONG R73 VIA VIRGINIA, INTO AND ALONG R70 VIA VENTERSBERG, INTO AND ALONG N5 VIA SENEKAL AND BETHLEHEM, INTO HARRISMITH, INTO AND ALONG N3 TO DURBAN, INTO OLD DUTCH ROAD, ALICE STREET, LEFT INTO ALBERT STREET, INTO CARTWRIGHT FLATS TAXI RANK.</p> <p>ALTERNATIVELY: VIA PINETOWN ON RETURN TRIPS TO DURBAN (DROP PASSENGERS ONLY).</p> <p>FROM WELKOM... TO N3 INTO AND ALONG M13 TO PINETOWN INTO AND ALONG OLD MAIN ROAD RIGHT INTO CROMPTON STREET TO M13, JOIN N3 AT PARADISE VALLEY INTO AND ALONG N3 TO DURBAN INTO OLD DUTCH ROAD, ALICE STREET TO CARTWRIGHT FLATS TAXI RANK.</p> <p>NO PASSENGERS TO BE PICKED UP IN PINETOWN.</p> <p>NB: RETURN JOURNEY THE RETURN TRIP IS THE FORWARD TRIP IN REVERSE SAVE AND EXCEPT WHERE ONE WAY STREETS IN CITY AREAS DO NOT ALLOW THIS WHEN EUPON THE ROUTE SHALL BE AS CLOSE AS POSSIBLE TO THAT OF THE FORWARD TRIP AND AS PRESCRIBED BY THE RELEVANT LOCAL AUTHORITY.</p>
12.24	<p>21004R7203CE10049759 - DURBAN TO QWA QWA FROM APPROVED TAXI RANK IN DURBAN TO APPROVED TAXI RANK IN QWAQWA DIRECT AND RETURN FORWARD TRIP.</p> <p>ROUTE: FROM CARTWRIGHT FLATS TAXI RANK INTO AND ALONG UMGENI ROAD, INTO AND ALONG LEOPOLD STREET, INTO AND ALONG N3 TO HARRISMITH ALONG R712, INTO AND ALONG R57 TO PHUTHADITJABA INTO AND ALONG MAMPOI STREET TO QWAQWA TAXI RANK AND RETURN.</p> <p>ALTERNATIVELY ... INTO AND ALONG N3 TO R74, INTO AND ALONG R74, TO R712, INTO AND ALONG R712, INTO AND ALONG R57 TO PHUTHADITJABA, MAMPOI STREET TO QWAQWA TAXI RANK AND RETURN.</p> <p>RETURN TRIP.</p> <p>ROUTE: FROM QWAQWA TAXI RANK INTO AND ALONG MAMPOI STREET, INTO AND ALONG R57, INTO AND ALONG R712 TO HARRISMITH, INTO AND ALONG N3 TO DURBAN, INTO OLD DUTCH ROAD, ALICE STREET, LEFT INTO ALBERT STREET, INTO CARTWRIGHT FLATS TAXI RANK.</p> <p>ALTERNATIVELY: VIA PINETOWN ON RETURN TRIPS TO DURBAN (DROP PASSENGERS ONLY).</p> <p>FROM: QWAQWA TAXI RANK... TO N3 INTO AND ALONG M13 TO PINETOWN INTO AND ALONG OLD MAIN ROAD RIGHT INTO CROMPTON STREET TO M13, JOIN N3 AT PARADISE VALLEY INTO AND ALONG N3 TO DURBAN INTO OLD DUTCH ROAD, ALICE STREET LEFT INTO ALBERT STREET TO CARTWRIGHT FLATS TAXI RANK.</p> <p>NO PASSENGERS TO BE PICKED UP IN PINETOWN.</p>
12.25	<p>2206LS2206YW10049731 - DURBAN TO MAHLABATHINI FROM CRABBE STREET TAXI RANK, INTO OSBORNE STREET, INTO FIRST AVENUE / STAMFORDHILL ROAD INTO ARGYLE ROAD AND JOIN M4 PROCEED TO N2 AT BALLITO, INTO AND ALONG N2 TO R66, INTO AND ALONG R66 BY PASSING ESHOWE, INTO AND ALONG R34, RIGHT INTO AND ALONG R66 TO ULUNDI, INTO PRINCESS MAGOGO STREET TO ULUNDI TAXI RANK AND RETURN.</p> <p>FROM ULUNDI TAXI RANK INTO PRINCESS MAGOGO STREET, INTO AND ALONG R66, INTO AND ALONG R34, INTO AND ALONG R66 BY PASSING ESHOWE, INTO AND ALONG N2, JOIN M4 AT BALLITO, PROCEED ALONG M4 TO DURBAN, RIGHT INTO ARGYLE ROAD, LEFT INTO UMGENI ROAD, RIGHT INTO LEOPOLD STREET, RIGHT INTO WARWICK AVENUE, RIGHT INTO ALICE STREET, LEFT INTO ALBERT STREET, INTO UMGENI ROAD TO CRABBE STREET TAXI RANK.</p>
12.26	<p>2206LS22071P10053699 - DURBAN TO GINGINDLOVU FROM APPROVED TAXI RANK IN DURBAN TO APPROVED TAXI RANK IN GINGINDLOVU DIRECT AND RETURN.</p> <p>ROUTE: FROM CRABBE STREET TAXI RANK, INTO OSBORNE STREET, INTO FIRST AVENUE/STAMFORDHILL ROAD INTO ARGYLE ROAD JOIN M4 PROCEED TO N2 AT BALLITO, PROCEED ALONG THE N2 TO R258, INTO AND ALONG R258, INTO AND ALONG ROAD R102 TO MAIN STREET, GINGINDLOVU, CONTINUE ALONG MAIN STREET TO GINGINDLOVU TAXI RANK AND RETURN.</p> <p>RETURN TRIP.</p> <p>ROUTE: FROM GINGINDLOVU TAXI RANK INTO MAIN STREET, INTO AND ALONG R258, INTO N2, JOIN M4 AT BALLITO; PROCEED ALONG M4 TO DURBAN, RIGHT INTO ARGYLE ROAD, LEFT INTO UMGENI ROAD, RIGHT INTO LEOPOLD STREET, RIGHT INTO WARWICK AVENUE, RIGHT INTO ALICE STREET, LEFT INTO ALBERT STREET, INTO UMGENI ROAD TO CRABBE STREET TAXI RANK.</p>



## transport

Department:  
Transport  
Province of KwaZulu-Natal

## GAZETTE

LGKZNG17-2023-JUL

REGION: ALL

12.27	<p>2206LS22071T10049748 - DURBAN TO ESHOWE FROM APPROVED TAXI RANK IN DURBAN TO APPROVED TAXI RANK IN ESHOWE DIRECT AND RETURN.</p> <p>FROM CRABBE STREET TAXI RANK, LEFT INTO OSBORNE STREET INTO FIRST AVENUE / STAMFORDHILL ROAD INTO ARGYLE ROAD JOIN M4 PROCEED TO N2 AT BALLITO, CONTINUE ALONG N2 TO R66, INTO AND ALONG R66, TO ESHOWE, INTO AND ALONG JOHN ROSS HIGHWAY, INTO OSBORNE ROAD TO ESHOWE TAXI RANK AND RETURN.</p> <p>RETURN</p> <p>FROM ESHOWE TAXI RANK INTO OSBORNE ROAD, INTO AND ALONG JOHN ROSS HIGHWAY, INTO AND ALONG R66, INTO AND ALONG N2, JOIN M4 AT BALLITO, PROCEED ALONG M4 TO DURBAN, RIGHT INTO ARGYLE ROAD, LEFT INTO UMGENI ROAD, RIGHT INTO LEOPOLD STREET, RIGHT INTO WARWICK AVENUE, RIGHT INTO ALICE STREET, LEFT INTO ALBERT STREET, UMGENI ROAD TO CRABBE STREET TAXI RANK.</p>
12.28	<p>KZPRERC2728038 - DURBAN TO STANDERTON.</p> <p>FROM OSBORNE ROAD TAXI RANK, LEFT TO FIRST AVENUE, BECOMES EPSOM ROAD, WHICH BECOMES INGUCE, RIGHT DAVID WEBSTER (LEOPOLD STREET), INTO N3, PASS MOOI RIVER OFF RAMP AND TURN RIGHT TO R103, PASS COLENZO, PASS ROOSBOM OFF RAMP AND TURN RIGHT TO N11, INTO LVELL STREET, LVELL STREET BECOMES N11, PASS NEWCASTLE, LEFT TO ADELADE TAMBO STREET, PASS VOLKSRUST, RIGHT TO GOVAN MBEKI DRIVE, INTO R23 PASS PERDEKOP, R23 BECOMES R546, RIGHT TO VRY STREET, RIGHT TO BURGER STREET INTO BURGER STREET INTO BURGER STREET INTO BURGER STREET TAXI RANK.</p> <p>RETURN ROUTE.</p> <p>FROM STANDERTON TAXI RANK IN BURGER STREET, INTO MONANI MASIYELA STREET, LEFT TO VRY STREET, LEFT TO R23, RIGHT TO ADELADE TAMBO STREET, LEFT TO N11 OFF RAMP AND TURN LEFT TO R103, PASS ROOSBOM AND COLENZO OFF RAMP AND LEFT TO N3, PASS ALL PLACES MENTIONED BEFORE ON N3, LEFT TO OLD DUTCH ROAD, INTO JOHANNES NKOSI (ALICE STREET), LEFT TO INGUCE (ALBERT STREET), INTO UMGENI ROAD, LEFT TO CRABBE STREET TAXI RANK.</p>
12.29	<p>KZPRERC2728283 - DURBAN TO WITBANK.</p> <p>FROM OSBORNE ROAD TAXI RANK, LEFT TO FIRST AVENUE, BECOMES EPSOM ROAD, WHICH BECOMES INGUCE, RIGHT DAVID WEBSTER (LEOPOLD STREET), INTO N3, PASS MOOI RIVER OFF RAMP AND TURN RIGHT TO R103, PASS COLENZO, PASS ROOSBOM OFF RAMP AND TURN RIGHT TO N11, INTO LVELL STREET, LVELL STREET BECOMING N11, PASS LADYSMITH, PASS NEWCASTLE, PASS CHARLESTOWN, PASS VOLKSRUST, PASS AMERSFORT, PASS ERMELO, PASS HENDRINA, LEFT TO R38, RIGHT TO R542, RIGHT TO R544, RIGHT TO BEAUTY AVENUE, TO DUVAN TAXI RANK IN WITBANK.</p> <p>RETURN ROUTE.</p> <p>FROM DUVAN TAXI RANK IN WITBANK, LEFT TO BEAUTY STREET, LEFT TO R544, RIGHT TO M35, LEFT TO N17, RIGHT TO M35, INTO N11 OFF RAMP AND LEFT TO R103, PASS ROOSBOM AND COLENZO OFF RAMP AND LEFT TO N3, LEFT TO OLD DUTCH ROAD, INTO JOHANNES NKOSI (ALICE STREET), LEFT TO INGUCE (ALBERT STREET), INTO UMGENI ROAD, LEFT TO CRABBE STREET TAXI RANK.</p>
12.30	<p>KZPRERC2728577 - DURBAN TO VEREENIGING</p> <p>FROM OSBORNE ROAD TAXI RANK, LEFT TO FIRST AVENUE, BECOMES EPSOM ROAD, WHICH BECOMES INGUCE, RIGHT DAVID WEBSTER (LEOPOLD STREET), INTO N3, PASS PIETERMARITZBURG, PASS MOOI RIVER, PASS HARRISMITH, PASS WARDEN, LEFT TO R54, LEFT TO R42, RIGHT TO GENERAL HERTZOG STREET, LEFT TO UNION STREET, TO VEREENIGING TAXI RANK (RS022) AND RETURN ON THE SAME ROUTE.</p> <p>RETURN ROUTE</p> <p>FROM VEREENIGING TAXI RANK (RS022), RIGHT TO GENERAL HERTZOG, RIGHT R54, TO N3, PASS ALL ABOVE MENTIONED PLACES THAT ARE ON THE N3 AND THEN LEFT TO OLD DUTCH ROAD, INTO JOHANNES NKOSI (ALICE STREET), LEFT TO INGUCE (ALBERT STREET), INTO UMGENI ROAD, LEFT TO CRABBE STREET TAXI RANK.</p>



## transport

Department:  
Transport  
Province of KwaZulu-Natal

## GAZETTE

LGKZNG17-2023-JUL

REGION: ALL

1) <b>Application Number:</b> APP0158917	2) <b>Gazette Number:</b> LGKZNG17-2023-JUL
3) <b>Applicant:</b> ME KUBHEKA <b>ID NO.</b> 7910055685088 <b>Association:</b> DURBAN LONG DISTANCE TAXI ASSOCIATION	4) <b>Applicant Address:</b> 273 UMGENI CENTRE 32 UMGENI ROAD DURBAN 4001
5) <b>Existing Licence Holder:</b> NOT APPLICABLE <b>ID NO.</b> NOT APPLICABLE	6) <b>Existing Licence Holder Address:</b> NOT APPLICABLE
7) <b>Type of application:</b> NEW OPERATING LICENCE	8) <b>Operating Licence Number:</b> NOTAVAILABLE
9) <b>Vehicle Type:</b> MINIBUS	10) 1 X 15 (SEATED) + 0 (STANDING)
11) <b>Region:</b> DURBAN CENTRAL	
12.1	<p>21004R21008Z10049758 - DURBAN TO JOHANNESBURG FROM APPROVED TAXI RANK IN DURBAN TO WANDERERS STREET, JOHANNESBURG TO PARK CITY TAXI RANK NO. 2 DIRECT AND RETURN.</p> <p>ROUTE: FROM CRABBE STREET / OSBORNE STREET TAXI RANK INTO FIRST AVENUE, EPSOME ROAD, UMGENI ROAD, LEOPOLD STREET, INTO AND ALONG N3 BY PASSING PIETERMARTIZBURG, HARRISMITH TO M2 WEST JOHANNESBURG, INTO AND ALONG HARROW ROAD, ANDERSON STREET, TROY STREET, PLAIN STREET, WANDERERS STREET, TO WANDERERS STREET TAXI RANK JOHANNESBURG AND RETURN.</p> <p>RETURN TRIP.</p> <p>ROUTE: FROM WANDERERS STREET TAXI RANK INTO PLAIN STREET, TROY STREET, ANDERSON STREET, INTO AND ALONG HARROW ROAD, INTO AND ALONG M2 EAST, INTO AND ALONG N3 PASSING HARRISMITH, AND PIETERMARTIZBURG TO DURBAN, INTO OLD DUTCH ROAD, ALICE STREET, LEFT INTO ALBERT STREET, UMGENI ROAD INTO CRABBE STREET / OSBORNE STREET TAXI RANK.</p>
12.2	<p>21004R21004R00049732 - DURBAN TO KRANSKOP FROM CARTWRIGHT FLATS TAXI RANK, INTO UMGENI ROAD TURN INTO ARGYLE ROAD AND JOIN M4 PROCEED TO N2 AT BALLITO, PROCEED ALONG N2 INTO AND ALONG R74 BY PASSING STANGER TO KRANSKOP, RIGHT INTO MAIN ROAD KRANSKOP TO KRANSKOP TAXI RANK AND RETURN.</p> <p>FROM KRANSKOP TAXI RANK, INTO MAIN ROAD, INTO AND ALONG R74 BY PASSING STANGER, INTO AND ALONG N2, JOIN M4 AT BALLITO, PROCEED ALONG M4 TO DURBAN, RIGHT INTO ARGYLE ROAD, LEFT INTO UMGENI ROAD, RIGHT INTO LEOPOLD STREET, RIGHT INTO WARWICK AVENUE, RIGHT INTO ALICE STREET, LEFT INTO ALBERT STREET TO CARTWRIGHT FLATS TAXI RANK.</p>
12.3	<p>21004R21004R00049746 - DURBAN TO MANGUZA FROM APPROVED TAXI RANKS IN DURBAN TO APPROVED TAXI RANKS IN MANGUZA DIRECT AND RETURN.</p> <p>FROM CARTWRIGHT FLATS TAXI RANK INTO UMGENI ROAD TURN INTO ARGYLE ROAD AND JOIN M4 PROCEED TO N2 AT BALLITO, INTO AND ALONG N2, INTO AND ALONG R38, INTO AND ALONG R38 BY PASSING JOZINI INTO AND ALONG R22 TO KWANGWANASE, INTO MAIN ROAD KWANGWANASE TO KWANGWANASE TAXI RANK AND RETURN.</p> <p>RETURN</p> <p>FROM KWANGWANASE TAXI RANK INTO MAIN ROAD, INTO AND ALONG R22, INTO AND ALONG R38 PASSING JOZINI, INTO AND ALONG N2, JOIN M4 AT BALLITO, PROCEED ALONG M4 TO DURBAN, RIGHT INTO ARGYLE STREET, LEFT INTO UMGENI ROAD, RIGHT INTO LEOPOLD STREET, RIGHT INTO WARWICK AVENUE, RIGHT INTO ALICE STREET, LEFT INTO ALBERT STREET, TO CARTWRIGHT FLATS TAXI RANK.</p>
12.4	<p>21004R21004R00049751 - DURBAN TO PONGOLA APPROVED TAXI RANKS IN DURBAN TO APPROVED TAXI RANKS IN PONGOLA DIRECT AND RETURN.</p> <p>FROM CARTWRIGHT FLATS TAXI RANK, INTO UMGENI ROAD, INTO ARGYLE ROAD JOIN M4 PROCEED TO N2 AT BALLITO, INTO AND ALONG N2 TO PONGOLA, TURNING INTO PONGOLA TAXI RANK AND RETURN.</p> <p>RETURN</p> <p>FROM PONGOLA TAXI RANK, INTO AND ALONG N2, JOIN M4 AT BALLITO, PROCEED ALONG M4 TO DURBAN, RIGHT INTO ARGYLE ROAD, LEFT INTO UMGENI ROAD, RIGHT INTO LEOPOLD STREET, RIGHT INTO WARWICK AVENUE, RIGHT INTO ALICE STREET LEFT INTO ALBERT STREET, INTO CARTWRIGHT FLATS TAXI RANK.</p>
12.5	<p>21004R21004R00049757 - DURBAN TO FICKSBURG FROM APPROVED TAXI RANK IN DURBAN TO APPROVED TAXI RANK IN FICKSBURG DIRECT AND RETURN FORWARD TRIP</p> <p>ROUTE: FROM CARTWRIGHT FLATS TAXI RANK INTO AND ALONG UMGENI ROAD RIGHT INTO AND ALONG LEOPOLD STREET INTO AND ALONG N3 TO HARRISMITH INTO AND ALONG R712, INTO AND ALONG R711 VIA FOURIESBERG, INTO AND ALONG R26 TO FICKSBURG, INTO MC CABE STREET, INTO AND ALONG TOORN STREET TO TAXI RANK IN FICKSBURG AND RETURN.</p> <p>RETURN TRIP.</p> <p>ROUTE: FROM FICKSBURG TAXI RANK INTO AND ALONG TOORN STREET, INTO MCCABE STREET INTO AND ALONG R26, INTO AND ALONG R711 VIA FICKSBURG, INTO AND ALONG R712 TO HARRISMITH INTO AND ALONG N3 TO DURBAN, INTO OLD DUTCH ROAD, ALICE STREET, LEFT INTO ALBERT STREET, INTO CARTWRIGHT FLATS TAXI RANK.</p> <p>ALTERNATIVELY: VIA PINETOWN ON RETURN TRIPS TO DURBAN (DROP PASSENGERS ONLY): FROM FICKSBURG TAXI RANK... TO N3 INTO AND ALONG M13 TO PINETOWN INTO AND ALONG OLD MAIN ROAD RIGHT INTO CROMPTON STREET TO M13, JOIN N3 AT PARADISE VALLEY INTO AND ALONG N3 TO DURBAN, INTO OLD DUTCH ROAD, ALICE STREET LEFT INTO ALBERT STREET TO CARTWRIGHT FLATS TAXI RANK. NO PASSENGERS TO BE PICKED UP IN PINETOWN.</p>
12.6	<p>21004R21004R00049761 - CHARTER SERVICE: DURBAN TO POINTS WITHIN THE PROVINCE OF KZN ONLY. NO PICKING UP OR SETTING DOWN OF PASSENGERS EN ROUTE.</p>
12.7	<p>21004R21007X10049753 - DURBAN TO HLABISA FROM CRABBE STREET TAXI RANK LEFT INTO OSBORNE STREET, INTO FIRST AVENUE / STAMFORDHILL ROAD INTO ARGYLE ROAD JOIN M4 PROCEED TO N2 AT BALLITO, INTO AND ALONG N2 TO R618 AT MTUBATUBA, INTO AND ALONG R618 TO TAXI RANK AT HLABISA AND RETURN.</p> <p>FROM HLABISA TAXI RANK INTO AND ALONG R618, INTO AND ALONG N2, JOIN M4 AT BALLITO, PROCEED ALONG M4 TO DURBAN, RIGHT INTO ARGYLE ROAD, LEFT INTO UMGENI ROAD, RIGHT INTO LEOPOLD STREET, RIGHT INTO WARWICK AVENUE, RIGHT INTO ALICE STREET, LEFT INTO ALBERT STREET, UMGENI ROAD TO CRABBE STREET TAXI RANK.</p>



## transport

Department:  
Transport  
Province of KwaZulu-Natal

## GAZETTE

LGKZNG17-2023-JUL

REGION: ALL

12.8	<p>21004R2100BF10049739 - DURBAN TO LADYSMITH/ EMNAMBITHI</p> <p>FROM CRABBE STREET TAXI RANK, INTO OSBORNE STREET INTO FIRST AVENUE, JOIN EPSOME ROAD, UMGENI ROAD INTO LEOPOLD STREET, JOIN N3 AND PROCEED ALONG N3, FROM N3 ONTO R103 AT COLENZO JOIN N11 INTO LADYSMITH AND TURN AT QUEEN STREET TO LADYSMITH TAXI RANK AND RETURN.</p> <p>RETURN FROM LADYSMITH TAXI RANK INTO QUEEN STREET, INTO N11, INTO AND ALONG R103, JOIN N3 AT COLENZO, INTO AND ALONG N3 TO DURBAN, INTO OLD DUTCH ROAD, ALICE STREET, LEFT INTO ALBERT STREET, UMGENI ROAD TO CRABBE STREET TAXI RANK.</p>
12.9	<p>21004R2100CQ10049742 - DURBAN TO MANDINI</p> <p>FROM APPROVED TAXI RANK IN DURBAN TO APPROVED TAXI RANK IN MANDINI DIRECT AND RETURN FORWARD TRIP.</p> <p>ROUTE: FROM CARTWRIGHT FLATS TAXI RANK INTO UMGENI ROAD TURN INTO ARGYLE ROAD AND JOIN M4 PROCEED TO N2 AT BALLITO, INTO AND ALONG N2 UNTIL R245, INTO AND ALONG R245 VIA DARNALL TO R102, INTO AND ALONG R102 TO R258 INTO MANDINI, INTO AND ALONG MAIN ROAD MANDINI TO AMATIKULU RANKING AT THE MANDINI TAXI RANK AND RETURN.</p> <p>RETURN TRIP.</p> <p>ROUTE: FROM MANDINI TAXI RANK INTO AND ALONG MAIN ROAD FROM AMATIKULU, INTO R258, INTO AND ALONG R102 VIA DARNALL INTO AND ALONG R245, INTO N2, JOIN M4 AT BALLITO, PROCEED ALONG M4 TO DURBAN, RIGHT INTO ARGYLE ROAD, LEFT INTO UMGENI ROAD, RIGHT INTO LEOPOLD STREET, RIGHT INTO WARWICK AVENUE, RIGHT INTO ALICE STREET, LEFT INTO ALBERT STREET TO CARTWRIGHT FLATS TAXI RANK.</p>
12.10	<p>21004R2100F510049737 - DURBAN TO NEWCASTLE</p> <p>FROM CRABBE STREET TAXI RANK, INTO OSBORNE STREET, INTO FIRST AVENUE INTO EPSOME ROAD AND TURN INTO LEOPOLD STREET, INTO AND ALONG N3 AND PROCEED TO R103 AT COLENZO INTO AND ALONG R103, INTO AND ALONG N11 TO NEWCASTLE, TURN INTO ALLEN STREET, INTO KIRKLAND STREET, VOORTREKKER STREET TO NEWCASTLE TAXI RANK AND RETURN.</p> <p>RETURN FROM NEWCASTLE TAXI RANK INTO VOORTREKKER STREET, INTO KIRKLAND STREET, INTO ALLEN STREET, INTO AND ALONG N11, INTO AND ALONG R103, JOIN N3 AT COLENZO, INTO AND ALONG N3 TO DURBAN, INTO OLD DUTCH ROAD, ALICE STREET</p>
12.11	<p>21004R22027Q10049750 - DURBAN TO STANGER</p> <p>FROM APPROVED TAXI RANK IN DURBAN TO APPROVED TAXI RANK IN STANGER DIRECT AND RETURN FORWARD TRIP.</p> <p>ROUTE: FROM CARTWRIGHT FLATS TAXI RANK INTO UMGENI ROAD TURN INTO ARGYLE ROAD AND JOIN M4, INTO AND ALONG M4, INTO R214 VIA UMHLELI, JOIN R102 VIA SHAKASKRAAL TURN INTO CHIEF ALBERT LUTHULI STREET INTO BALCOMBE ROAD TO KWA DUKUZA/STANGER TAXI RANK AND RETURN.</p> <p>RETURN TRIP.</p> <p>ROUTE: FROM KWADUKUZA / STANGER TAXI RANK INTO BALCOMBE ROAD, INTO CHIEF ALBERT LUTHULI STREET, JOIN THE R102 VIA SHAKASKRAAL, INTO R214 VIA UMHLELI, INTO AND ALONG M4 TO DURBAN, INTO ARGYLE ROAD, LEFT INTO UMGENI ROAD, RIGHT INTO LEOPOLD STREET, RIGHT INTO WARWICK AVENUE, RIGHT INTO ALICE STREET LEFT INTO ALBERT STREET, INTO CARTWRIGHT FLATS TAXI RANK.</p>
12.12	<p>21004R2206LS00049749 - DURBAN TO MKUZE</p> <p>FROM APPROVED TAXI RANK IN DURBAN TO APPROVED TAXI RANK IN MKUZE DIRECT AND RETURN.</p> <p>FROM CARTWRIGHT FLATS TAXI RANK INTO UMGENI ROAD TURN INTO ARGYLE ROAD AND JOIN M4 PROCEED TO N2 AT BALLITO, INTO AND ALONG N2 RIGHT INTO MKUZE MAIN ROAD, INTO EAGLE AVENUE TO MKUZE TAXI RANK AND RETURN.</p> <p>RETURN FROM MKUZE TAXI RANK INTO EAGLE AVENUE, INTO MAIN ROAD, INTO AND ALONG N2, JOIN M4 AT BALLITO, PROCEED ALONG M4 TO DURBAN, RIGHT INTO ARGYLE ROAD, LEFT INTO UMGENI ROAD, RIGHT INTO LEOPOLD STREET, RIGHT INTO WARWICK AVENUE, RIGHT INTO ALICE STREET, LEFT INTO ALBERT STREET TO CARTWRIGHT FLATS TAXI RANK.</p>
12.13	<p>21004R2206Y410049743 - DURBAN TO MELMOTH</p> <p>FROM APPROVED TAXI RANKS IN DURBAN TO APPROVED TAXI RANK IN MELMOTH DIRECT AND RETURN.</p> <p>FROM CRABBE STREET TAXI RANK, LEFT INTO OSBORNE, INTO FIRST AVENUE / STAMFORDHILL ROAD INTO ARGYLE ROAD JOIN M4 PROCEED TO N2 AT BALLITO, INTO AND ALONG N2 TO R66, INTO AND ALONG R66 TO MELMOTH, INTO AND VICTORIA STREET TO MELMOTH TAXI RANK AND RETURN.</p> <p>RETURN FROM MELMOTH TAXI RANK INTO VICTORIA STREET, INTO AND ALONG R66, INTO AND ALONG N2, JOIN M4 AT BALLITO; PROCEED ALONG M4 TO DURBAN, RIGHT INTO ARGYLE ROAD, LEFT INTO UMGENI ROAD, RIGHT INTO LEOPOLD STREET, RIGHT INTO WARWICK AVENUE, RIGHT INTO ALICE STREET, LEFT INTO ALBERT STREET, INTO UMGENI ROAD TO CRABBE STREET TAXI RANK.</p>
12.14	<p>21004R22071P10049740 - DURBAN TO GINGINDLOVU</p> <p>FROM APPROVED TAXI RANK IN DURBAN TO APPROVED TAXI RANK IN GINGINDLOVU DIRECT AND RETURN</p> <p>FORWARD TRIP ROUTE: FROM CRABBE STREET TAXI RANK, INTO OSBORNE STREET, INTO FIRST AVENUE / STAMFORDHILL ROAD INTO ARGYLE ROAD JOIN M4 PROCEED TO N2 AT BALLITO, PROCEED ALONG THE N2 TO R258, INTO AND ALONG R258, INTO AND ALONG ROAD R102 TO MAIN STREET, GINGINDLOVU, CONTINUE ALONG MAIN STREET TO GINGINDLOVU TAXI RANK AND RETURN.</p> <p>RETURN TRIP ROUTE: FROM GINGINDLOVU TAXI RANK INTO MAIN STREET, INTO AND ALONG R102, INTO AND ALONG R258, INTO N2, JOIN M4 AT BALLITO, PROCEED ALONG M4 TO DURBAN, RIGHT INTO ARGYLE ROAD, LEFT INTO UMGENI ROAD, RIGHT INTO LEOPOLD STREET, RIGHT INTO WARWICK AVENUE, RIGHT INTO ALICE STREET, LEFT INTO ALBERT STREET, INTO UMGENI ROAD TO CRABBE STREET TAXI RANK.</p>



## transport

Department:  
Transport  
Province of KwaZulu-Natal

## GAZETTE

LGKZNG17-2023-JUL

REGION: ALL

12.15	<p>21004R22074410049747 - DURBAN TO MTUBATUBA FROM APPROVED TAXI RANK IN DURBAN TO APPROVED TAXI RANK IN MTUBATUBA DIRECT AND RETURN FORWARD TRIP.</p> <p>ROUTE: FROM CRABBE STREET TAXI RANK, LEFT INTO OSBORNE STREET INTO FIRST AVENUE / STAMFORDHILL ROAD INTO ARGYLE ROAD JOIN M4 PROCEED TO N2 AT BALLITO, INTO AND ALONG N2 TO BHOBZA ROAD (MTUBATUBA) INTO AND ALONG BHOBZA ROAD, INTO AND ALONG RIVERVIEW ROAD, INTO AND ALONG JOHN ROSS ROAD, INTO AND ALONG NYATHI ROAD TO MTUBATUBA TAXI RANK AND RETURN.</p> <p>RETURN TRIP.</p> <p>ROUTE: FROM MTUBATUBA TAXI RANK, INTO AND ALONG NYATHI ROAD, INTO AND ALONG JOHN ROSS ROAD, INTO AND ALONG RIVERVIEW ROAD, INTO AND ALONG BHOBZA ROAD, INTO AND ALONG N2, JOIN M4 AT BALLITO, PROCEED ALONG M4 TO DURBAN, RIGHT INTO ARGYLE ROAD, LEFT INTO UMGENI ROAD, RIGHT INTO LEOPOLD STREET, RIGHT INTO WARWICK AVENUE, RIGHT INTO ALICE STREET, LEFT INTO ALBERT STREET, UMGENI ROAD TO CRABBE STREET TAXI RANK</p>
12.16	<p>21004R22076110049752 - DURBAN TO NONGOMA FROM APPROVED TAXI RANK IN DURBAN TO APPROVED TAXI RANK IN NONGOMA .</p> <p>FORWARD TRIP.</p> <p>ROUTE: FROM CRABBE STREET TAXI RANK LEFT INTO OSBORNE STREET, INTO FIRST AVENUE / STAMFORDHILL ROAD INTO ARGYLE ROAD AND JOIN M4 PROCEED TO N2 AT BALLITO, INTO AND ALONG N2 TO R66, INTO AND ALONG R66 BY PASSING ESHOWE, INTO AND ALONG R34, TURN TO R66 TO NONGOMA BY PASSING ULUNDI TO NONGOMA TAXI RANK AND RETURN.</p> <p>RETURN TRIP.</p> <p>ROUTE: FROM NONGOMA TAXI RANK, TURN INTO R66 BY PASSING ULUNDI, INTO AND ALONG R34, INTO AND ALONG R66 BY PASSING ESHOWE, INTO AND ALONG N2, JOIN M4 AT BALLITO, PROCEED ALONG M4 TO DURBAN, RIGHT INTO ARGYLE ROAD, LEFT INTO UMGENI ROAD, RIGHT INTO LEOPOLD STREET, RIGHT INTO WARWICK AVENUE, RIGHT INTO ALICE STREET, LEFT INTO ALBERT STREET, UMGENI ROAD, TO CRABBE STREET TAXI RANK.</p>
12.17	<p>21004R2207BP10049733 - DURBAN TO DUNDEE</p> <p>FROM CRABBE STREET TAXI RANK, INTO OSBORNE STREET, INTO FIRST AVENUE JOIN EPSOME ROAD, UMGENI ROAD INTO LEOPOLD STREET JOIN N3 AND PROCEED ALONG N3 TO R103 AT COLENSO, ALONG R103, JOIN N11 PROCEED TO R692 TO DUNDEE INTO AND ALONG R68, INTO DUNDEE AND TURN TO VICTORIA STREET TAXI RANK IN DUNDEE AND RETURN.</p> <p>FROM VICTORIA STREET TAXI RANK INTO AND ALONG R68, INTO AND ALONG R692, INTO AND ALONG N11, INTO AND ALONG R103, JOIN N3 AT COLENSO, INTO AND ALONG N3 TO DURBAN, OLD DUTCH ROAD, ALICE STREET, LEFT INTO ALBERT STREET, UMGENI ROAD TO CRABBE STREET TAXI RANK.</p>
12.18	<p>21004R2207FP10049745 - DURBAN TO BABANANGO FROM APPROVED TAXI RANK IN DURBAN TO APPROVED TAXI RANK IN BABANANGO DIRECT AND RETURN.</p> <p>FROM CARTWRIGHT FLATS TAXI RANK INTO UMGENI ROAD TURN INTO ARGYLE ROAD AND JOIN M4 PROCEED TO N2 AT BALLITO, INTO AND ALONG THE N2 TO R66, INTO AND ALONG R66, LEFT INTO AND ALONG R68 TO TAXI RANK AT BABANANGO AND RETURN.</p> <p>RETURN TRIP</p> <p>FROM BABANANGO TAXI RANK INTO AND ALONG R68, INTO AND ALONG R66, INTO N2, JOIN M4 AT BALLITO; PROCEED ALONG M4 TO DURBAN, RIGHT INTO ARGYLE ROAD, LEFT INTO UMGENI ROAD, RIGHT INTO LEOPOLD STREET, RIGHT INTO WARWICK AVENUE, RIGHT INTO ALICE STREET, LEFT INTO ALBERT STREET, TO CARTWRIGHT FLATS TAXI RANK.</p>
12.19	<p>21004R2207J510049756 - DURBAN TO VRYHEID FROM APPROVED TAXI RANK IN DURBAN TO APPROVED TAXI RANK IN VRYHEID DIRECT AND RETURN FORWARD TRIP.</p> <p>ROUTE: FROM CRABBE STREET TAXI RANK LEFT INTO OSBORNE STREET, INTO FIRST AVENUE, STAMFORDHILL ROAD JOIN M4 PROCEED TO N2 AT BALLITO INTO AND ALONG N2, TO R66 VIA GINGINDLOVU INTO AND ALONG R34 VIA MELMOTH AND CONTINUE TO VRYHEID EAST ON R34 JOIN STRETCH STREET AND TURN AT BOCRET STREET TO VRYHEID TAXI RANK AND RETURN.</p> <p>RETURN TRIP.</p> <p>ROUTE: FROM VRYHEID TAXI RANK INTO BOCRET STREET, INTO STRETCH STREET, INTO R34 WEST, INTO AND ALONG R34 VIA MELMOTH, INTO AND ALONG R66 VIA GINGINDLOVU, INTO AND ALONG N2, JOIN M4 AT BALLITO, PROCEED ALONG M4 TO DURBAN, RIGHT INTO ARGYLE ROAD, LEFT INTO UMGENI ROAD, RIGHT INTO LEOPOLD STREET, RIGHT INTO WARWICK AVENUE, RIGHT INTO ALICE STREET, LEFT INTO ALBERT STREET, UMGENI ROAD TO CRABBE STREET TAXI RANK.</p> <p>NB: RETURN JOURNEY THE RETURN TRIP IS THE FORWARD TRIP IN REVERSE SAVE AND EXCEPT WHERE ONE WAY STREETS IN CITY AREAS DO NOT ALLOW THIS WHEREUPON THE ROUTE SHALL BE AS CLOSE AS POSSIBLE TO THAT OF THE FORWARD TRIP AND AS PRESCRIBED BY THE RELEVANT LOCAL AUTHORITY.</p>
12.20	<p>21004R2207TM10049736 - DURBAN TO HLUHLUWE</p> <p>FROM CRABBE STREET TAXI RANK, INTO OSBORNE STREET, INTO FIRST AVENUE / STAMFORDHILL ROAD INTO ARGYLE ROAD JOIN M4 PROCEED TO N2 AT BALLITO, INTO AND ALONG N2 TO R22 AT HLUHLUWE INTO MAIN ROAD HLUHLUWE, INTO HLUHLUWE TAXI RANK AND RETURN.</p> <p>RETURN</p> <p>FROM HLUHLUWE TAXI RANK, INTO MAIN ROAD, INTO AND ALONG R22, INTO AND ALONG N2, JOIN M4 AT BALLITO; PROCEED ALONG M4 TO DURBAN, RIGHT INTO ARGYLE ROAD, LEFT INTO UMGENI ROAD, RIGHT INTO LEOPOLD STREET, RIGHT INTO WARWICK AVENUE, RIGHT INTO ALICE STREET, LEFT INTO ALBERT STREET, INTO UMGENI ROAD TO CRABBE STREET TAXI RANK</p>
12.21	<p>21004R2207W310049734 - DURBAN TO RICHARDS BAY</p> <p>FROM CRABBE STREET TAXI RANK, INTO OSBORNE STREET, INTO FIRST AVENUE / STAMFORDHILL ROAD INTO ARGYLE ROAD JOIN M4 PROCEED TO N2 AT BALLITO, INTO AND ALONG N2 TO R34, INTO AND ALONG R34 (JOHN ROSS HIGHWAY), INTO AND ALONG BULLION ROAD, INTO KRUGER RAND ROAD TO RICHARDSBAY TAXI RANK AND RETURN.</p> <p>FROM RICHARDSBAY TAXI RANK, INTO KRUGER RAND ROAD, INTO AND ALONG BULLION ROAD, ALONG R34 (JOHN ROSS HIGHWAY), INTO AND ALONG N2, JOIN M4 AT BALLITO, PROCEED ALONG M4 TO DURBAN, RIGHT INTO ARGYLE ROAD, LEFT INTO UMGENI ROAD, RIGHT INTO LEOPOLD STREET, RIGHT INTO WARWICK AVENUE, RIGHT INTO ALICE STREET, LEFT INTO ALBERT STREET, INTO UMGENI ROAD INTO CRABBE STREET TAXI RANK.</p>





## transport

Department:  
Transport  
Province of KwaZulu-Natal

## GAZETTE

LGKZNG17-2023-JUL

REGION: ALL

12.22	<p>21004R2207XJ10049741 - DURBAN TO EMPANGENI FROM APPROVED TAXI RANK IN DURBAN TO APPROVED TAXI RANKS IN EMPANGENI DIRECT AND RETURN.</p> <p>FROM CRABBE STREET TAXI RANK, INTO OSBORNE STREET, INTO FIRST AVENUE / STAMFORDHILL ROAD INTO ARGYLE ROAD JOIN M4 PROCEED TO N2 AT BALLITO, INTO AND ALONG N2 TO R66, INTO AND ALONG R66 BY PASSING GINGINDLOVU, INTO ALONG R102 TO EMPANGENI, LEFT INTO AND ALONG JOHN ROSS HIGHWAY TO EMPANGENI "A" TAXI RANK AND RETURN.</p> <p>RETURN</p> <p>FROM EMPANGENI "A" TAXI RANK INTO AND ALONG JOHN ROSS HIGHWAY, RIGHT INTO R102, INTO AND ALONG R66 BY PASSING GINGINDLOVU, INTO AND ALONG N2, JOIN M4 AT BALLITO, PROCEED ALONG M4 TO DURBAN, RIGHT INTO ARGYLE ROAD, LEFT INTO UMGENI ROAD, RIGHT INTO LEOPOLD STREET, RIGHT INTO WARWICK AVENUE, RIGHT INTO ALICE STREET, LEFT INTO ALBERT STREET, INTO UMGENI ROAD TO CRABBE STREET TAXI RANK.</p> <p>FROM CRABBE STREET TAXI RANK, INTO OSBORNE STREET, INTO FIRST AVENUE / STAMFORDHILL ROAD INTO ARGYLE ROAD JOIN M4 PROCEED TO N2 AT BALLITO, INTO AND ALONG N2 TO R66, INTO AND ALONG R66 BY PASSING GINGINDLOVU INTO AND ALONG R102, INTO AND ALONG TANNER ROAD (EMPANGENI RAIL), TO "B" RANK EMPANGENI RAIL AND RETURN.</p> <p>RETURN</p> <p>FROM "B" RANK EMPANGENI RAIL INTO AND ALONG TANNER ROAD, INTO AND ALONG R102, INTO AND ALONG R66 BY PASSING GINGINDLOVU, INTO N2, JOIN M4 AT BALLITO, PROCEED ALONG M4 TO DURBAN, RIGHT INTO ARGYLE ROAD, INTO UMGENI ROAD, RIGHT INTO LEOPOLD STREET, RIGHT INTO WARWICK AVENUE, RIGHT INTO ALICE STREET, LEFT INTO ALBERT STREET, INTO UMGENI ROAD TO CRABBE STREET TAXI RANK.</p>
12.23	<p>21004R7100MF10049760 - DURBAN TO WELKOM.</p> <p>ROUTE: FROM CARTWRIGHT FLATS TAXI RANK INTO AND ALONG UMGENI ROAD, RIGHT INTO AND ALONG LEOPOLD STREET INTO AND ALONG N3 TO HARRISMITH, INTO AND ALONG N5 VIA BETHLEHEM, SENEKAL, INTO AND ALONG R70 VIA VENTERSBERG, INTO AND ALONG R73 VIA VIRGINIA INTO AND ALONG POWER ROAD TO CONSTANTIA / MOTHUSI ROAD TO TAXI RANK IN WELKOM AND RETURN.</p> <p>RETURN TRIP.</p> <p>ROUTE: FROM WELKOM TAXI RANK INTO CONSTANTIA / MOTHUSI ROAD, INTO AND ALONG POWER ROAD, INTO AND ALONG R73 VIA VIRGINIA, INTO AND ALONG R70 VIA VENTERSBERG, INTO AND ALONG N5 VIA SENEKAL AND BETHLEHEM, INTO HARRISMITH, INTO AND ALONG N3 TO DURBAN, INTO OLD DUTCH ROAD, ALICE STREET, LEFT INTO ALBERT STREET, INTO CARTWRIGHT FLATS TAXI RANK.</p> <p>ALTERNATIVELY: VIA PINETOWN ON RETURN TRIPS TO DURBAN (DROP PASSENGERS ONLY).</p> <p>FROM WELKOM... TO N3 INTO AND ALONG M13 TO PINETOWN INTO AND ALONG OLD MAIN ROAD RIGHT INTO CROMPTON STREET TO M13, JOIN N3 AT PARADISE VALLEY INTO AND ALONG N3 TO DURBAN INTO OLD DUTCH ROAD, ALICE STREET TO CARTWRIGHT FLATS TAXI RANK.</p> <p>NO PASSENGERS TO BE PICKED UP IN PINETOWN.</p> <p>NB: RETURN JOURNEY THE RETURN TRIP IS THE FORWARD TRIP IN REVERSE SAVE AND EXCEPT WHERE ONE WAY STREETS IN CITY AREAS DO NOT ALLOW THIS WHEN EUPON THE ROUTE SHALL BE AS CLOSE AS POSSIBLE TO THAT OF THE FORWARD TRIP AND AS PRESCRIBED BY THE RELEVANT LOCAL AUTHORITY.</p>
12.24	<p>21004R7203CE10049759 - DURBAN TO QWA QWA FROM APPROVED TAXI RANK IN DURBAN TO APPROVED TAXI RANK IN QWAQWA DIRECT AND RETURN FORWARD TRIP.</p> <p>ROUTE: FROM CARTWRIGHT FLATS TAXI RANK INTO AND ALONG UMGENI ROAD, INTO AND ALONG LEOPOLD STREET, INTO AND ALONG N3 TO HARRISMITH ALONG R712, INTO AND ALONG R57 TO PHUTHADITJABA INTO AND ALONG MAMPOI STREET TO QWAQWA TAXI RANK AND RETURN.</p> <p>ALTERNATIVELY ... INTO AND ALONG N3 TO R74, INTO AND ALONG R74, TO R712, INTO AND ALONG R712, INTO AND ALONG R57 TO PHUTHADITJABA, MAMPOI STREET TO QWAQWA TAXI RANK AND RETURN.</p> <p>RETURN TRIP.</p> <p>ROUTE: FROM QWAQWA TAXI RANK INTO AND ALONG MAMPOI STREET, INTO AND ALONG R57, INTO AND ALONG R712 TO HARRISMITH, INTO AND ALONG N3 TO DURBAN, INTO OLD DUTCH ROAD, ALICE STREET, LEFT INTO ALBERT STREET, INTO CARTWRIGHT FLATS TAXI RANK.</p> <p>ALTERNATIVELY: VIA PINETOWN ON RETURN TRIPS TO DURBAN (DROP PASSENGERS ONLY).</p> <p>FROM: QWAQWA TAXI RANK... TO N3 INTO AND ALONG M13 TO PINETOWN INTO AND ALONG OLD MAIN ROAD RIGHT INTO CROMPTON STREET TO M13, JOIN N3 AT PARADISE VALLEY INTO AND ALONG N3 TO DURBAN INTO OLD DUTCH ROAD, ALICE STREET LEFT INTO ALBERT STREET TO CARTWRIGHT FLATS TAXI RANK.</p> <p>NO PASSENGERS TO BE PICKED UP IN PINETOWN.</p>
12.25	<p>2206LS2206YW10049731 - DURBAN TO MAHLABATHINI FROM CRABBE STREET TAXI RANK, INTO OSBORNE STREET, INTO FIRST AVENUE / STAMFORDHILL ROAD INTO ARGYLE ROAD AND JOIN M4 PROCEED TO N2 AT BALLITO, INTO AND ALONG N2 TO R66, INTO AND ALONG R66 BY PASSING ESHOWE, INTO AND ALONG R34, RIGHT INTO AND ALONG R66 TO ULUNDI, INTO PRINCESS MAGOGO STREET TO ULUNDI TAXI RANK AND RETURN.</p> <p>FROM ULUNDI TAXI RANK INTO PRINCESS MAGOGO STREET, INTO AND ALONG R66, INTO AND ALONG R34, INTO AND ALONG R66 BY PASSING ESHOWE, INTO AND ALONG N2, JOIN M4 AT BALLITO, PROCEED ALONG M4 TO DURBAN, RIGHT INTO ARGYLE ROAD, LEFT INTO UMGENI ROAD, RIGHT INTO LEOPOLD STREET, RIGHT INTO WARWICK AVENUE, RIGHT INTO ALICE STREET, LEFT INTO ALBERT STREET, INTO UMGENI ROAD TO CRABBE STREET TAXI RANK.</p>
12.26	<p>2206LS22071P10053699 - DURBAN TO GINGINDLOVU</p> <p>FROM APPROVED TAXI RANK IN DURBAN TO APPROVED TAXI RANK IN GINGINDLOVU DIRECT AND RETURN.</p> <p>ROUTE: FROM CRABBE STREET TAXI RANK, INTO OSBORNE STREET, INTO FIRST AVENUE/STAMFORDHILL ROAD INTO ARGYLE ROAD JOIN M4 PROCEED TO N2 AT BALLITO, PROCEED ALONG THE N2 TO R258, INTO AND ALONG R258, INTO AND ALONG ROAD R102 TO MAIN STREET, GINGINDLOVU, CONTINUE ALONG MAIN STREET TO GINGINDLOVU TAXI RANK AND RETURN.</p> <p>RETURN TRIP.</p> <p>ROUTE: FROM GINGINDLOVU TAXI RANK INTO MAIN STREET, INTO AND ALONG R258, INTO N2, JOIN M4 AT BALLITO; PROCEED ALONG M4 TO DURBAN, RIGHT INTO ARGYLE ROAD, LEFT INTO UMGENI ROAD, RIGHT INTO LEOPOLD STREET, RIGHT INTO WARWICK AVENUE, RIGHT INTO ALICE STREET, LEFT INTO ALBERT STREET, INTO UMGENI ROAD TO CRABBE STREET TAXI RANK.</p>





## transport

Department:  
Transport  
Province of KwaZulu-Natal

## GAZETTE

LGKZNG17-2023-JUL

REGION: ALL

12.27	<p>2206LS22071T10049748 - DURBAN TO ESHOWE FROM APPROVED TAXI RANK IN DURBAN TO APPROVED TAXI RANK IN ESHOWE DIRECT AND RETURN.</p> <p>FROM CRABBE STREET TAXI RANK, LEFT INTO OSBORNE STREET INTO FIRST AVENUE / STAMFORDHILL ROAD INTO ARGYLE ROAD JOIN M4 PROCEED TO N2 AT BALLITO, CONTINUE ALONG N2 TO R66, INTO AND ALONG R66, TO ESHOWE, INTO AND ALONG JOHN ROSS HIGHWAY, INTO OSBORNE ROAD TO ESHOWE TAXI RANK AND RETURN.</p> <p>RETURN</p> <p>FROM ESHOWE TAXI RANK INTO OSBORNE ROAD, INTO AND ALONG JOHN ROSS HIGHWAY, INTO AND ALONG R66, INTO AND ALONG N2, JOIN M4 AT BALLITO, PROCEED ALONG M4 TO DURBAN, RIGHT INTO ARGYLE ROAD, LEFT INTO UMGENI ROAD, RIGHT INTO LEOPOLD STREET, RIGHT INTO WARWICK AVENUE, RIGHT INTO ALICE STREET, LEFT INTO ALBERT STREET, UMGENI ROAD TO CRABBE STREET TAXI RANK.</p>
12.28	<p>KZPRERC2728038 - DURBAN TO STANDERTON.</p> <p>FROM OSBORNE ROAD TAXI RANK, LEFT TO FIRST AVENUE, BECOMES EPSOM ROAD, WHICH BECOMES INGUCE, RIGHT DAVID WEBSTER (LEOPOLD STREET), INTO N3, PASS MOOI RIVER OFF RAMP AND TURN RIGHT TO R103, PASS COLENZO, PASS ROOSBOM OFF RAMP AND TURN RIGHT TO N11, INTO LYELE STREET, LYELE STREET BECOMES N11, PASS NEWCASTLE, LEFT TO ADELADE TAMBO STREET, PASS VOLKSRUST, RIGHT TO GOVAN MBEKI DRIVE, INTO R23 PASS PERDEKOP, R23 BECOMES R546, RIGHT TO VRY STREET, RIGHT TO BURGER STREET INTO BURGER STREET INTO BURGER STREET INTO BURGER STREET TAXI RANK.</p> <p>RETURN ROUTE.</p> <p>FROM STANDERTON TAXI RANK IN BURGER STREET, INTO MONANI MASIYELA STREET, LEFT TO VRY STREET, LEFT TO R23, RIGHT TO ADELADE TAMBO STREET, LEFT TO N11 OFF RAMP AND TURN LEFT TO R103, PASS ROOSBOM AND COLENZO OFF RAMP AND LEFT TO N3, PASS ALL PLACES MENTIONED BEFORE ON N3, LEFT TO OLD DUTCH ROAD, INTO JOHANNES NKOSI (ALICE STREET), LEFT TO INGUCE (ALBERT STREET), INTO UMGENI ROAD, LEFT TO CRABBE STREET TAXI RANK.</p>
12.29	<p>KZPRERC2728283 - DURBAN TO WITBANK.</p> <p>FROM OSBORNE ROAD TAXI RANK, LEFT TO FIRST AVENUE, BECOMES EPSOM ROAD, WHICH BECOMES INGUCE, RIGHT DAVID WEBSTER (LEOPOLD STREET), INTO N3, PASS MOOI RIVER OFF RAMP AND TURN RIGHT TO R103, PASS COLENZO, PASS ROOSBOM OFF RAMP AND TURN RIGHT TO N11, INTO LYELE STREET, LYELE STREET BECOMING N11, PASS LADYSMITH, PASS NEWCASTLE, PASS CHARLESTOWN, PASS VOLKSRUST, PASS AMERSFORT, PASS ERMELO, PASS HENDRINA, LEFT TO R38, RIGHT TO R542, RIGHT TO R544, RIGHT TO BEAUTY AVENUE, TO DUVAN TAXI RANK IN WITBANK.</p> <p>RETURN ROUTE.</p> <p>FROM DUVAN TAXI RANK IN WITBANK, LEFT TO BEAUTY STREET, LEFT TO R544, RIGHT TO M35, LEFT TO N17, RIGHT TO M35, INTO N11 OFF RAMP AND LEFT TO R103, PASS ROOSBOM AND COLENZO OFF RAMP AND LEFT TO N3, LEFT TO OLD DUTCH ROAD, INTO JOHANNES NKOSI (ALICE STREET), LEFT TO INGUCE (ALBERT STREET), INTO UMGENI ROAD, LEFT TO CRABBE STREET TAXI RANK.</p>
12.30	<p>KZPRERC2728577 - DURBAN TO VEREENIGING</p> <p>FROM OSBORNE ROAD TAXI RANK, LEFT TO FIRST AVENUE, BECOMES EPSOM ROAD, WHICH BECOMES INGUCE, RIGHT DAVID WEBSTER (LEOPOLD STREET), INTO N3, PASS PIETERMARITZBURG, PASS MOOI RIVER, PASS HARRISMITH, PASS WARDEN, LEFT TO R54, LEFT TO R42, RIGHT TO GENERAL HERTZOG STREET, LEFT TO UNION STREET, TO VEREENIGING TAXI RANK (RS022) AND RETURN ON THE SAME ROUTE.</p> <p>RETURN ROUTE</p> <p>FROM VEREENIGING TAXI RANK (RS022), RIGHT TO GENERAL HERTZOG, RIGHT R54, TO N3, PASS ALL ABOVE MENTIONED PLACES THAT ARE ON THE N3 AND THEN LEFT TO OLD DUTCH ROAD, INTO JOHANNES NKOSI (ALICE STREET), LEFT TO INGUCE (ALBERT STREET), INTO UMGENI ROAD, LEFT TO CRABBE STREET TAXI RANK.</p>



## transport

Department:  
Transport  
Province of KwaZulu-Natal

## GAZETTE

LGKZNG17-2023-JUL

REGION: ALL

1) <b>Application Number:</b> APP0158931	2) <b>Gazette Number:</b> LGKZNG17-2023-JUL
3) <b>Applicant:</b> TM SITHOLE <b>ID NO.</b> 6503125761087 <b>Association:</b> DURBAN LONG DISTANCE TAXI ASSOCIATION	4) <b>Applicant Address:</b> 32 UMGENI ROAD 273 UMGENI CENTRE DURBAN 4001
5) <b>Existing Licence Holder:</b> NOT APPLICABLE <b>ID NO.</b> NOT APPLICABLE	6) <b>Existing Licence Holder Address:</b> NOT APPLICABLE
7) <b>Type of application:</b> NEW OPERATING LICENCE	8) <b>Operating Licence Number:</b> NOTAVAILABLE
9) <b>Vehicle Type:</b> MINIBUS	10) 1 X 15 (SEATED) + 0 (STANDING)
11) <b>Region:</b> DURBAN CENTRAL	
12.1	<p>21004R21008Z10049758 - DURBAN TO JOHANNESBURG FROM APPROVED TAXI RANK IN DURBAN TO WANDERERS STREET, JOHANNESBURG TO PARK CITY TAXI RANK NO. 2 DIRECT AND RETURN.</p> <p>ROUTE: FROM CRABBE STREET / OSBORNE STREET TAXI RANK INTO FIRST AVENUE, EPSOME ROAD, UMGENI ROAD, LEOPOLD STREET, INTO AND ALONG N3 BY PASSING PIETERMARTIZBURG, HARRISMITH TO M2 WEST JOHANNESBURG, INTO AND ALONG HARROW ROAD, ANDERSON STREET, TROY STREET, PLAIN STREET, WANDERERS STREET, TO WANDERERS STREET TAXI RANK JOHANNESBURG AND RETURN.</p> <p>RETURN TRIP.</p> <p>ROUTE: FROM WANDERERS STREET TAXI RANK INTO PLAIN STREET, TROY STREET, ANDERSON STREET, INTO AND ALONG HARROW ROAD, INTO AND ALONG M2 EAST, INTO AND ALONG N3 PASSING HARRISMITH, AND PIETERMARTIZBURG TO DURBAN, INTO OLD DUTCH ROAD, ALICE STREET, LEFT INTO ALBERT STREET, UMGENI ROAD INTO CRABBE STREET / OSBORNE STREET TAXI RANK.</p>
12.2	<p>21004R21004R00049732 - DURBAN TO KRANSKOP FROM CARTWRIGHT FLATS TAXI RANK, INTO UMGENI ROAD TURN INTO ARGYLE ROAD AND JOIN M4 PROCEED TO N2 AT BALLITO, PROCEED ALONG N2 INTO AND ALONG R74 BY PASSING STANGER TO KRANSKOP, RIGHT INTO MAIN ROAD KRANSKOP TO KRANSKOP TAXI RANK AND RETURN.</p> <p>FROM KRANSKOP TAXI RANK, INTO MAIN ROAD, INTO AND ALONG R74 BY PASSING STANGER, INTO AND ALONG N2, JOIN M4 AT BALLITO, PROCEED ALONG M4 TO DURBAN, RIGHT INTO ARGYLE ROAD, LEFT INTO UMGENI ROAD, RIGHT INTO LEOPOLD STREET, RIGHT INTO WARWICK AVENUE, RIGHT INTO ALICE STREET, LEFT INTO ALBERT STREET TO CARTWRIGHT FLATS TAXI RANK.</p>
12.3	<p>21004R21004R00049746 - DURBAN TO MANGUZA FROM APPROVED TAXI RANKS IN DURBAN TO APPROVED TAXI RANKS IN MANGUZA DIRECT AND RETURN.</p> <p>FROM CARTWRIGHT FLATS TAXI RANK INTO UMGENI ROAD TURN INTO ARGYLE ROAD AND JOIN M4 PROCEED TO N2 AT BALLITO, INTO AND ALONG N2, INTO AND ALONG R38, INTO AND ALONG R38 BY PASSING JOZINI INTO AND ALONG R22 TO KWANGWANASE, INTO MAIN ROAD KWANGWANASE TO KWANGWANASE TAXI RANK AND RETURN.</p> <p>RETURN</p> <p>FROM KWANGWANASE TAXI RANK INTO MAIN ROAD, INTO AND ALONG R22, INTO AND ALONG R38 PASSING JOZINI, INTO AND ALONG N2, JOIN M4 AT BALLITO, PROCEED ALONG M4 TO DURBAN, RIGHT INTO ARGYLE STREET, LEFT INTO UMGENI ROAD, RIGHT INTO LEOPOLD STREET, RIGHT INTO WARWICK AVENUE, RIGHT INTO ALICE STREET, LEFT INTO ALBERT STREET, TO CARTWRIGHT FLATS TAXI RANK.</p>
12.4	<p>21004R21004R00049751 - DURBAN TO PONGOLA APPROVED TAXI RANKS IN DURBAN TO APPROVED TAXI RANKS IN PONGOLA DIRECT AND RETURN.</p> <p>FROM CARTWRIGHT FLATS TAXI RANK, INTO UMGENI ROAD, INTO ARGYLE ROAD JOIN M4 PROCEED TO N2 AT BALLITO, INTO AND ALONG N2 TO PONGOLA, TURNING INTO PONGOLA TAXI RANK AND RETURN.</p> <p>RETURN</p> <p>FROM PONGOLA TAXI RANK, INTO AND ALONG N2, JOIN M4 AT BALLITO, PROCEED ALONG M4 TO DURBAN, RIGHT INTO ARGYLE ROAD, LEFT INTO UMGENI ROAD, RIGHT INTO LEOPOLD STREET, RIGHT INTO WARWICK AVENUE, RIGHT INTO ALICE STREET LEFT INTO ALBERT STREET, INTO CARTWRIGHT FLATS TAXI RANK.</p>
12.5	<p>21004R21004R00049757 - DURBAN TO FICKSBURG FROM APPROVED TAXI RANK IN DURBAN TO APPROVED TAXI RANK IN FICKSBURG DIRECT AND RETURN FORWARD TRIP</p> <p>ROUTE: FROM CARTWRIGHT FLATS TAXI RANK INTO AND ALONG UMGENI ROAD RIGHT INTO AND ALONG LEOPOLD STREET INTO AND ALONG N3 TO HARRISMITH INTO AND ALONG R712, INTO AND ALONG R711 VIA FOURIESBERG, INTO AND ALONG R26 TO FICKSBURG, INTO MC CABE STREET, INTO AND ALONG TOORN STREET TO TAXI RANK IN FICKSBURG AND RETURN.</p> <p>RETURN TRIP.</p> <p>ROUTE: FROM FICKSBURG TAXI RANK INTO AND ALONG TOORN STREET, INTO MCCABE STREET INTO AND ALONG R26, INTO AND ALONG R711 VIA FICKSBURG, INTO AND ALONG R712 TO HARRISMITH INTO AND ALONG N3 TO DURBAN, INTO OLD DUTCH ROAD, ALICE STREET, LEFT INTO ALBERT STREET, INTO CARTWRIGHT FLATS TAXI RANK.</p> <p>ALTERNATIVELY: VIA PINETOWN ON RETURN TRIPS TO DURBAN (DROP PASSENGERS ONLY): FROM FICKSBURG TAXI RANK... TO N3 INTO AND ALONG M13 TO PINETOWN INTO AND ALONG OLD MAIN ROAD RIGHT INTO CROMPTON STREET TO M13, JOIN N3 AT PARADISE VALLEY INTO AND ALONG N3 TO DURBAN, INTO OLD DUTCH ROAD, ALICE STREET LEFT INTO ALBERT STREET TO CARTWRIGHT FLATS TAXI RANK. NO PASSENGERS TO BE PICKED UP IN PINETOWN.</p>
12.6	<p>21004R21004R00049761 - CHARTER SERVICE: DURBAN TO POINTS WITHIN THE PROVINCE OF KZN ONLY. NO PICKING UP OR SETTING DOWN OF PASSENGERS EN ROUTE.</p>
12.7	<p>21004R21007X10049753 - DURBAN TO HLABISA FROM CRABBE STREET TAXI RANK LEFT INTO OSBORNE STREET, INTO FIRST AVENUE / STAMFORDHILL ROAD INTO ARGYLE ROAD JOIN M4 PROCEED TO N2 AT BALLITO, INTO AND ALONG N2 TO R618 AT MTUBATUBA, INTO AND ALONG R618 TO TAXI RANK AT HLABISA AND RETURN.</p> <p>FROM HLABISA TAXI RANK INTO AND ALONG R618, INTO AND ALONG N2, JOIN M4 AT BALLITO, PROCEED ALONG M4 TO DURBAN, RIGHT INTO ARGYLE ROAD, LEFT INTO UMGENI ROAD, RIGHT INTO LEOPOLD STREET, RIGHT INTO WARWICK AVENUE, RIGHT INTO ALICE STREET, LEFT INTO ALBERT STREET, UMGENI ROAD TO CRABBE STREET TAXI RANK.</p>



## transport

Department:  
Transport  
Province of KwaZulu-Natal

## GAZETTE

LGKZNG17-2023-JUL

REGION: ALL

12.8	<p>21004R2100BF10049739 - DURBAN TO LADYSMITH/ EMNAMBITHI</p> <p>FROM CRABBE STREET TAXI RANK, INTO OSBORNE STREET INTO FIRST AVENUE, JOIN EPSOME ROAD, UMGENI ROAD INTO LEOPOLD STREET, JOIN N3 AND PROCEED ALONG N3, FROM N3 ONTO R103 AT COLENZO JOIN N11 INTO LADYSMITH AND TURN AT QUEEN STREET TO LADYSMITH TAXI RANK AND RETURN.</p> <p>RETURN FROM LADYSMITH TAXI RANK INTO QUEEN STREET, INTO N11, INTO AND ALONG R103, JOIN N3 AT COLENZO, INTO AND ALONG N3 TO DURBAN, INTO OLD DUTCH ROAD, ALICE STREET, LEFT INTO ALBERT STREET, UMGENI ROAD TO CRABBE STREET TAXI RANK.</p>
12.9	<p>21004R2100CQ10049742 - DURBAN TO MANDINI</p> <p>FROM APPROVED TAXI RANK IN DURBAN TO APPROVED TAXI RANK IN MANDINI DIRECT AND RETURN FORWARD TRIP.</p> <p>ROUTE: FROM CARTWRIGHT FLATS TAXI RANK INTO UMGENI ROAD TURN INTO ARGYLE ROAD AND JOIN M4 PROCEED TO N2 AT BALLITO, INTO AND ALONG N2 UNTIL R245, INTO AND ALONG R245 VIA DARNALL TO R102, INTO AND ALONG R102 TO R258 INTO MANDINI, INTO AND ALONG MAIN ROAD MANDINI TO AMATIKULU RANKING AT THE MANDINI TAXI RANK AND RETURN.</p> <p>RETURN TRIP.</p> <p>ROUTE: FROM MANDINI TAXI RANK INTO AND ALONG MAIN ROAD FROM AMATIKULU, INTO R258, INTO AND ALONG R102 VIA DARNALL INTO AND ALONG R245, INTO N2, JOIN M4 AT BALLITO, PROCEED ALONG M4 TO DURBAN, RIGHT INTO ARGYLE ROAD, LEFT INTO UMGENI ROAD, RIGHT INTO LEOPOLD STREET, RIGHT INTO WARWICK AVENUE, RIGHT INTO ALICE STREET, LEFT INTO ALBERT STREET TO CARTWRIGHT FLATS TAXI RANK.</p>
12.10	<p>21004R2100F510049737 - DURBAN TO NEWCASTLE</p> <p>FROM CRABBE STREET TAXI RANK, INTO OSBORNE STREET, INTO FIRST AVENUE INTO EPSOME ROAD AND TURN INTO LEOPOLD STREET, INTO AND ALONG N3 AND PROCEED TO R103 AT COLENZO INTO AND ALONG R103, INTO AND ALONG N11 TO NEWCASTLE, TURN INTO ALLEN STREET, INTO KIRKLAND STREET, VOORTREKKER STREET TO NEWCASTLE TAXI RANK AND RETURN.</p> <p>RETURN FROM NEWCASTLE TAXI RANK INTO VOORTREKKER STREET, INTO KIRKLAND STREET, INTO ALLEN STREET, INTO AND ALONG N11, INTO AND ALONG R103, JOIN N3 AT COLENZO, INTO AND ALONG N3 TO DURBAN, INTO OLD DUTCH ROAD, ALICE STREET</p>
12.11	<p>21004R22027Q10049750 - DURBAN TO STANGER</p> <p>FROM APPROVED TAXI RANK IN DURBAN TO APPROVED TAXI RANK IN STANGER DIRECT AND RETURN FORWARD TRIP.</p> <p>ROUTE: FROM CARTWRIGHT FLATS TAXI RANK INTO UMGENI ROAD TURN INTO ARGYLE ROAD AND JOIN M4, INTO AND ALONG M4, INTO R214 VIA UMHLELI, JOIN R102 VIA SHAKASKRAAL TURN INTO CHIEF ALBERT LUTHULI STREET INTO BALCOMBE ROAD TO KWA DUKUZA/STANGER TAXI RANK AND RETURN.</p> <p>RETURN TRIP.</p> <p>ROUTE: FROM KWADUKUZA / STANGER TAXI RANK INTO BALCOMBE ROAD, INTO CHIEF ALBERT LUTHULI STREET, JOIN THE R102 VIA SHAKASKRAAL, INTO R214 VIA UMHLELI, INTO AND ALONG M4 TO DURBAN, INTO ARGYLE ROAD, LEFT INTO UMGENI ROAD, RIGHT INTO LEOPOLD STREET, RIGHT INTO WARWICK AVENUE, RIGHT INTO ALICE STREET LEFT INTO ALBERT STREET, INTO CARTWRIGHT FLATS TAXI RANK.</p>
12.12	<p>21004R2206LS00049749 - DURBAN TO MKUZE</p> <p>FROM APPROVED TAXI RANK IN DURBAN TO APPROVED TAXI RANK IN MKUZE DIRECT AND RETURN.</p> <p>FROM CARTWRIGHT FLATS TAXI RANK INTO UMGENI ROAD TURN INTO ARGYLE ROAD AND JOIN M4 PROCEED TO N2 AT BALLITO, INTO AND ALONG N2 RIGHT INTO MKUZE MAIN ROAD, INTO EAGLE AVENUE TO MKUZE TAXI RANK AND RETURN.</p> <p>RETURN FROM MKUZE TAXI RANK INTO EAGLE AVENUE, INTO MAIN ROAD, INTO AND ALONG N2, JOIN M4 AT BALLITO, PROCEED ALONG M4 TO DURBAN, RIGHT INTO ARGYLE ROAD, LEFT INTO UMGENI ROAD, RIGHT INTO LEOPOLD STREET, RIGHT INTO WARWICK AVENUE, RIGHT INTO ALICE STREET, LEFT INTO ALBERT STREET TO CARTWRIGHT FLATS TAXI RANK.</p>
12.13	<p>21004R2206Y410049743 - DURBAN TO MELMOTH</p> <p>FROM APPROVED TAXI RANKS IN DURBAN TO APPROVED TAXI RANK IN MELMOTH DIRECT AND RETURN.</p> <p>FROM CRABBE STREET TAXI RANK, LEFT INTO OSBORNE, INTO FIRST AVENUE / STAMFORDHILL ROAD INTO ARGYLE ROAD JOIN M4 PROCEED TO N2 AT BALLITO, INTO AND ALONG N2 TO R66, INTO AND ALONG R66 TO MELMOTH, INTO AND VICTORIA STREET TO MELMOTH TAXI RANK AND RETURN.</p> <p>RETURN FROM MELMOTH TAXI RANK INTO VICTORIA STREET, INTO AND ALONG R66, INTO AND ALONG N2, JOIN M4 AT BALLITO; PROCEED ALONG M4 TO DURBAN, RIGHT INTO ARGYLE ROAD, LEFT INTO UMGENI ROAD, RIGHT INTO LEOPOLD STREET, RIGHT INTO WARWICK AVENUE, RIGHT INTO ALICE STREET, LEFT INTO ALBERT STREET, INTO UMGENI ROAD TO CRABBE STREET TAXI RANK.</p>
12.14	<p>21004R22071P10049740 - DURBAN TO GINGINDLOVU</p> <p>FROM APPROVED TAXI RANK IN DURBAN TO APPROVED TAXI RANK IN GINGINDLOVU DIRECT AND RETURN</p> <p>FORWARD TRIP ROUTE: FROM CRABBE STREET TAXI RANK, INTO OSBORNE STREET, INTO FIRST AVENUE / STAMFORDHILL ROAD INTO ARGYLE ROAD JOIN M4 PROCEED TO N2 AT BALLITO, PROCEED ALONG THE N2 TO R258, INTO AND ALONG R258, INTO AND ALONG ROAD R102 TO MAIN STREET, GINGINDLOVU, CONTINUE ALONG MAIN STREET TO GINGINDLOVU TAXI RANK AND RETURN.</p> <p>RETURN TRIP ROUTE: FROM GINGINDLOVU TAXI RANK INTO MAIN STREET, INTO AND ALONG R102, INTO AND ALONG R258, INTO N2, JOIN M4 AT BALLITO, PROCEED ALONG M4 TO DURBAN, RIGHT INTO ARGYLE ROAD, LEFT INTO UMGENI ROAD, RIGHT INTO LEOPOLD STREET, RIGHT INTO WARWICK AVENUE, RIGHT INTO ALICE STREET, LEFT INTO ALBERT STREET, INTO UMGENI ROAD TO CRABBE STREET TAXI RANK.</p>



## transport

Department:  
Transport  
Province of KwaZulu-Natal

## GAZETTE

LGKZNG17-2023-JUL

REGION: ALL

12.15	<p>21004R22074410049747 - DURBAN TO MTUBATUBA FROM APPROVED TAXI RANK IN DURBAN TO APPROVED TAXI RANK IN MTUBATUBA DIRECT AND RETURN FORWARD TRIP.</p> <p>ROUTE: FROM CRABBE STREET TAXI RANK, LEFT INTO OSBORNE STREET INTO FIRST AVENUE / STAMFORDHILL ROAD INTO ARGYLE ROAD JOIN M4 PROCEED TO N2 AT BALLITO, INTO AND ALONG N2 TO BHOBZA ROAD (MTUBATUBA) INTO AND ALONG BHOBZA ROAD, INTO AND ALONG RIVERVIEW ROAD, INTO AND ALONG JOHN ROSS ROAD, INTO AND ALONG NYATHI ROAD TO MTUBATUBA TAXI RANK AND RETURN.</p> <p>RETURN TRIP.</p> <p>ROUTE: FROM MTUBATUBA TAXI RANK, INTO AND ALONG NYATHI ROAD, INTO AND ALONG JOHN ROSS ROAD, INTO AND ALONG RIVERVIEW ROAD, INTO AND ALONG BHOBZA ROAD, INTO AND ALONG N2, JOIN M4 AT BALLITO, PROCEED ALONG M4 TO DURBAN, RIGHT INTO ARGYLE ROAD, LEFT INTO UMGENI ROAD, RIGHT INTO LEOPOLD STREET, RIGHT INTO WARWICK AVENUE, RIGHT INTO ALICE STREET, LEFT INTO ALBERT STREET, UMGENI ROAD TO CRABBE STREET TAXI RANK</p>
12.16	<p>21004R22076110049752 - DURBAN TO NONGOMA FROM APPROVED TAXI RANK IN DURBAN TO APPROVED TAXI RANK IN NONGOMA .</p> <p>FORWARD TRIP.</p> <p>ROUTE: FROM CRABBE STREET TAXI RANK LEFT INTO OSBORNE STREET, INTO FIRST AVENUE / STAMFORDHILL ROAD INTO ARGYLE ROAD AND JOIN M4 PROCEED TO N2 AT BALLITO, INTO AND ALONG N2 TO R66, INTO AND ALONG R66 BY PASSING ESHOWE, INTO AND ALONG R34, TURN TO R66 TO NONGOMA BY PASSING ULUNDI TO NONGOMA TAXI RANK AND RETURN.</p> <p>RETURN TRIP.</p> <p>ROUTE: FROM NONGOMA TAXI RANK, TURN INTO R66 BY PASSING ULUNDI, INTO AND ALONG R34, INTO AND ALONG R66 BY PASSING ESHOWE, INTO AND ALONG N2, JOIN M4 AT BALLITO, PROCEED ALONG M4 TO DURBAN, RIGHT INTO ARGYLE ROAD, LEFT INTO UMGENI ROAD, RIGHT INTO LEOPOLD STREET, RIGHT INTO WARWICK AVENUE, RIGHT INTO ALICE STREET, LEFT INTO ALBERT STREET, UMGENI ROAD, TO CRABBE STREET TAXI RANK.</p>
12.17	<p>21004R2207BP10049733 - DURBAN TO DUNDEE</p> <p>FROM CRABBE STREET TAXI RANK, INTO OSBORNE STREET, INTO FIRST AVENUE JOIN EPSOME ROAD, UMGENI ROAD INTO LEOPOLD STREET JOIN N3 AND PROCEED ALONG N3 TO R103 AT COLENSO, ALONG R103, JOIN N11 PROCEED TO R692 TO DUNDEE INTO AND ALONG R68, INTO DUNDEE AND TURN TO VICTORIA STREET TAXI RANK IN DUNDEE AND RETURN.</p> <p>FROM VICTORIA STREET TAXI RANK INTO AND ALONG R68, INTO AND ALONG R692, INTO AND ALONG N11, INTO AND ALONG R103, JOIN N3 AT COLENSO, INTO AND ALONG N3 TO DURBAN, OLD DUTCH ROAD, ALICE STREET, LEFT INTO ALBERT STREET, UMGENI ROAD TO CRABBE STREET TAXI RANK.</p>
12.18	<p>21004R2207FP10049745 - DURBAN TO BABANANGO FROM APPROVED TAXI RANK IN DURBAN TO APPROVED TAXI RANK IN BABANANGO DIRECT AND RETURN.</p> <p>FROM CARTWRIGHT FLATS TAXI RANK INTO UMGENI ROAD TURN INTO ARGYLE ROAD AND JOIN M4 PROCEED TO N2 AT BALLITO, INTO AND ALONG THE N2 TO R66, INTO AND ALONG R66, LEFT INTO AND ALONG R68 TO TAXI RANK AT BABANANGO AND RETURN.</p> <p>RETURN TRIP</p> <p>FROM BABANANGO TAXI RANK INTO AND ALONG R68, INTO AND ALONG R66, INTO N2, JOIN M4 AT BALLITO; PROCEED ALONG M4 TO DURBAN, RIGHT INTO ARGYLE ROAD, LEFT INTO UMGENI ROAD, RIGHT INTO LEOPOLD STREET, RIGHT INTO WARWICK AVENUE, RIGHT INTO ALICE STREET, LEFT INTO ALBERT STREET, TO CARTWRIGHT FLATS TAXI RANK.</p>
12.19	<p>21004R2207J510049756 - DURBAN TO VRYHEID FROM APPROVED TAXI RANK IN DURBAN TO APPROVED TAXI RANK IN VRYHEID DIRECT AND RETURN FORWARD TRIP.</p> <p>ROUTE: FROM CRABBE STREET TAXI RANK LEFT INTO OSBORNE STREET, INTO FIRST AVENUE, STAMFORDHILL ROAD JOIN M4 PROCEED TO N2 AT BALLITO INTO AND ALONG N2, TO R66 VIA GINGINDLOVU INTO AND ALONG R34 VIA MELMOTH AND CONTINUE TO VRYHEID EAST ON R34 JOIN STRETCH STREET AND TURN AT BOCRET STREET TO VRYHEID TAXI RANK AND RETURN.</p> <p>RETURN TRIP.</p> <p>ROUTE: FROM VRYHEID TAXI RANK INTO BOCRET STREET, INTO STRETCH STREET, INTO R34 WEST, INTO AND ALONG R34 VIA MELMOTH, INTO AND ALONG R66 VIA GINGINDLOVU, INTO AND ALONG N2, JOIN M4 AT BALLITO, PROCEED ALONG M4 TO DURBAN, RIGHT INTO ARGYLE ROAD, LEFT INTO UMGENI ROAD, RIGHT INTO LEOPOLD STREET, RIGHT INTO WARWICK AVENUE, RIGHT INTO ALICE STREET, LEFT INTO ALBERT STREET, UMGENI ROAD TO CRABBE STREET TAXI RANK.</p> <p>NB: RETURN JOURNEY THE RETURN TRIP IS THE FORWARD TRIP IN REVERSE SAVE AND EXCEPT WHERE ONE WAY STREETS IN CITY AREAS DO NOT ALLOW THIS WHEREUPON THE ROUTE SHALL BE AS CLOSE AS POSSIBLE TO THAT OF THE FORWARD TRIP AND AS PRESCRIBED BY THE RELEVANT LOCAL AUTHORITY.</p>
12.20	<p>21004R2207TM10049736 - DURBAN TO HLUHLUWE</p> <p>FROM CRABBE STREET TAXI RANK, INTO OSBORNE STREET, INTO FIRST AVENUE / STAMFORDHILL ROAD INTO ARGYLE ROAD JOIN M4 PROCEED TO N2 AT BALLITO, INTO AND ALONG N2 TO R22 AT HLUHLUWE INTO MAIN ROAD HLUHLUWE, INTO HLUHLUWE TAXI RANK AND RETURN.</p> <p>RETURN</p> <p>FROM HLUHLUWE TAXI RANK, INTO MAIN ROAD, INTO AND ALONG R22, INTO AND ALONG N2, JOIN M4 AT BALLITO; PROCEED ALONG M4 TO DURBAN, RIGHT INTO ARGYLE ROAD, LEFT INTO UMGENI ROAD, RIGHT INTO LEOPOLD STREET, RIGHT INTO WARWICK AVENUE, RIGHT INTO ALICE STREET, LEFT INTO ALBERT STREET, INTO UMGENI ROAD TO CRABBE STREET TAXI RANK</p>
12.21	<p>21004R2207W310049734 - DURBAN TO RICHARDS BAY</p> <p>FROM CRABBE STREET TAXI RANK, INTO OSBORNE STREET, INTO FIRST AVENUE / STAMFORDHILL ROAD INTO ARGYLE ROAD JOIN M4 PROCEED TO N2 AT BALLITO, INTO AND ALONG N2 TO R34, INTO AND ALONG R34 (JOHN ROSS HIGHWAY), INTO AND ALONG BULLION ROAD, INTO KRUGER RAND ROAD TO RICHARDSBAY TAXI RANK AND RETURN.</p> <p>FROM RICHARDSBAY TAXI RANK, INTO KRUGER RAND ROAD, INTO AND ALONG BULLION ROAD, ALONG R34 (JOHN ROSS HIGHWAY), INTO AND ALONG N2, JOIN M4 AT BALLITO, PROCEED ALONG M4 TO DURBAN, RIGHT INTO ARGYLE ROAD, LEFT INTO UMGENI ROAD, RIGHT INTO LEOPOLD STREET, RIGHT INTO WARWICK AVENUE, RIGHT INTO ALICE STREET, LEFT INTO ALBERT STREET, INTO UMGENI ROAD INTO CRABBE STREET TAXI RANK.</p>



## transport

Department:  
Transport  
Province of KwaZulu-Natal

## GAZETTE

LGKZNG17-2023-JUL

REGION: ALL

12.22	<p>21004R2207XJ10049741 - DURBAN TO EMPANGENI FROM APPROVED TAXI RANK IN DURBAN TO APPROVED TAXI RANKS IN EMPANGENI DIRECT AND RETURN.</p> <p>FROM CRABBE STREET TAXI RANK, INTO OSBORNE STREET, INTO FIRST AVENUE / STAMFORDHILL ROAD INTO ARGYLE ROAD JOIN M4 PROCEED TO N2 AT BALLITO, INTO AND ALONG N2 TO R66, INTO AND ALONG R66 BY PASSING GINGINDLOVU, INTO ALONG R102 TO EMPANGENI, LEFT INTO AND ALONG JOHN ROSS HIGHWAY TO EMPANGENI "A" TAXI RANK AND RETURN.</p> <p>RETURN</p> <p>FROM EMPANGENI "A" TAXI RANK INTO AND ALONG JOHN ROSS HIGHWAY, RIGHT INTO R102, INTO AND ALONG R66 BY PASSING GINGINDLOVU, INTO AND ALONG N2, JOIN M4 AT BALLITO, PROCEED ALONG M4 TO DURBAN, RIGHT INTO ARGYLE ROAD, LEFT INTO UMGENI ROAD, RIGHT INTO LEOPOLD STREET, RIGHT INTO WARWICK AVENUE, RIGHT INTO ALICE STREET, LEFT INTO ALBERT STREET, INTO UMGENI ROAD TO CRABBE STREET TAXI RANK.</p> <p>FROM CRABBE STREET TAXI RANK, INTO OSBORNE STREET, INTO FIRST AVENUE / STAMFORDHILL ROAD INTO ARGYLE ROAD JOIN M4 PROCEED TO N2 AT BALLITO, INTO AND ALONG N2 TO R66, INTO AND ALONG R66 BY PASSING GINGINDLOVU INTO AND ALONG R102, INTO AND ALONG TANNER ROAD (EMPANGENI RAIL), TO "B" RANK EMPANGENI RAIL AND RETURN.</p> <p>RETURN</p> <p>FROM "B" RANK EMPANGENI RAIL INTO AND ALONG TANNER ROAD, INTO AND ALONG R102, INTO AND ALONG R66 BY PASSING GINGINDLOVU, INTO N2, JOIN M4 AT BALLITO, PROCEED ALONG M4 TO DURBAN, RIGHT INTO ARGYLE ROAD, INTO UMGENI ROAD, RIGHT INTO LEOPOLD STREET, RIGHT INTO WARWICK AVENUE, RIGHT INTO ALICE STREET, LEFT INTO ALBERT STREET, INTO UMGENI ROAD TO CRABBE STREET TAXI RANK.</p>
12.23	<p>21004R7100MF10049760 - DURBAN TO WELKOM.</p> <p>ROUTE: FROM CARTWRIGHT FLATS TAXI RANK INTO AND ALONG UMGENI ROAD, RIGHT INTO AND ALONG LEOPOLD STREET INTO AND ALONG N3 TO HARRISMITH, INTO AND ALONG N5 VIA BETHLEHEM, SENEKAL, INTO AND ALONG R70 VIA VENTERSBERG, INTO AND ALONG R73 VIA VIRGINIA INTO AND ALONG POWER ROAD TO CONSTANTIA / MOTHUSI ROAD TO TAXI RANK IN WELKOM AND RETURN.</p> <p>RETURN TRIP.</p> <p>ROUTE: FROM WELKOM TAXI RANK INTO CONSTANTIA / MOTHUSI ROAD, INTO AND ALONG POWER ROAD, INTO AND ALONG R73 VIA VIRGINIA, INTO AND ALONG R70 VIA VENTERSBERG, INTO AND ALONG N5 VIA SENEKAL AND BETHLEHEM, INTO HARRISMITH, INTO AND ALONG N3 TO DURBAN, INTO OLD DUTCH ROAD, ALICE STREET, LEFT INTO ALBERT STREET, INTO CARTWRIGHT FLATS TAXI RANK.</p> <p>ALTERNATIVELY: VIA PINETOWN ON RETURN TRIPS TO DURBAN (DROP PASSENGERS ONLY).</p> <p>FROM WELKOM... TO N3 INTO AND ALONG M13 TO PINETOWN INTO AND ALONG OLD MAIN ROAD RIGHT INTO CROMPTON STREET TO M13, JOIN N3 AT PARADISE VALLEY INTO AND ALONG N3 TO DURBAN INTO OLD DUTCH ROAD, ALICE STREET TO CARTWRIGHT FLATS TAXI RANK.</p> <p>NO PASSENGERS TO BE PICKED UP IN PINETOWN.</p> <p>NB: RETURN JOURNEY THE RETURN TRIP IS THE FORWARD TRIP IN REVERSE SAVE AND EXCEPT WHERE ONE WAY STREETS IN CITY AREAS DO NOT ALLOW THIS WHEN EUPON THE ROUTE SHALL BE AS CLOSE AS POSSIBLE TO THAT OF THE FORWARD TRIP AND AS PRESCRIBED BY THE RELEVANT LOCAL AUTHORITY.</p>
12.24	<p>21004R7203CE10049759 - DURBAN TO QWA QWA FROM APPROVED TAXI RANK IN DURBAN TO APPROVED TAXI RANK IN QWAQWA DIRECT AND RETURN FORWARD TRIP.</p> <p>ROUTE: FROM CARTWRIGHT FLATS TAXI RANK INTO AND ALONG UMGENI ROAD, INTO AND ALONG LEOPOLD STREET, INTO AND ALONG N3 TO HARRISMITH ALONG R712, INTO AND ALONG R57 TO PHUTHADITJABA INTO AND ALONG MAMPOI STREET TO QWAQWA TAXI RANK AND RETURN.</p> <p>ALTERNATIVELY ... INTO AND ALONG N3 TO R74, INTO AND ALONG R74, TO R712, INTO AND ALONG R712, INTO AND ALONG R57 TO PHUTHADITJABA, MAMPOI STREET TO QWAQWA TAXI RANK AND RETURN.</p> <p>RETURN TRIP.</p> <p>ROUTE: FROM QWAQWA TAXI RANK INTO AND ALONG MAMPOI STREET, INTO AND ALONG R57, INTO AND ALONG R712 TO HARRISMITH, INTO AND ALONG N3 TO DURBAN, INTO OLD DUTCH ROAD, ALICE STREET, LEFT INTO ALBERT STREET, INTO CARTWRIGHT FLATS TAXI RANK.</p> <p>ALTERNATIVELY: VIA PINETOWN ON RETURN TRIPS TO DURBAN (DROP PASSENGERS ONLY).</p> <p>FROM: QWAQWA TAXI RANK... TO N3 INTO AND ALONG M13 TO PINETOWN INTO AND ALONG OLD MAIN ROAD RIGHT INTO CROMPTON STREET TO M13, JOIN N3 AT PARADISE VALLEY INTO AND ALONG N3 TO DURBAN INTO OLD DUTCH ROAD, ALICE STREET LEFT INTO ALBERT STREET TO CARTWRIGHT FLATS TAXI RANK.</p> <p>NO PASSENGERS TO BE PICKED UP IN PINETOWN.</p>
12.25	<p>2206LS2206YW10049731 - DURBAN TO MAHLABATHINI FROM CRABBE STREET TAXI RANK, INTO OSBORNE STREET, INTO FIRST AVENUE / STAMFORDHILL ROAD INTO ARGYLE ROAD AND JOIN M4 PROCEED TO N2 AT BALLITO, INTO AND ALONG N2 TO R66, INTO AND ALONG R66 BY PASSING ESHOWE, INTO AND ALONG R34, RIGHT INTO AND ALONG R66 TO ULUNDI, INTO PRINCESS MAGOGO STREET TO ULUNDI TAXI RANK AND RETURN.</p> <p>FROM ULUNDI TAXI RANK INTO PRINCESS MGOGO STREET, INTO AND ALONG R66, INTO AND ALONG R34, INTO AND ALONG R66 BY PASSING ESHOWE, INTO AND ALONG N2, JOIN M4 AT BALLITO, PROCEED ALONG M4 TO DURBAN, RIGHT INTO ARGYLE ROAD, LEFT INTO UMGENI ROAD, RIGHT INTO LEOPOLD STREET, RIGHT INTO WARWICK AVENUE, RIGHT INTO ALICE STREET, LEFT INTO ALBERT STREET, INTO UMGENI ROAD TO CRABBE STREET TAXI RANK.</p>
12.26	<p>2206LS22071P10053699 - DURBAN TO GINGINDLOVU FROM APPROVED TAXI RANK IN DURBAN TO APPROVED TAXI RANK IN GINGINDLOVU DIRECT AND RETURN.</p> <p>ROUTE: FROM CRABBE STREET TAXI RANK, INTO OSBORNE STREET, INTO FIRST AVENUE/STAMFORDHILL ROAD INTO ARGYLE ROAD JOIN M4 PROCEED TO N2 AT BALLITO, PROCEED ALONG THE N2 TO R258, INTO AND ALONG R258, INTO AND ALONG ROAD R102 TO MAIN STREET, GINGINDLOVU, CONTINUE ALONG MAIN STREET TO GINGINDLOVU TAXI RANK AND RETURN.</p> <p>RETURN TRIP.</p> <p>ROUTE: FROM GINGINDLOVU TAXI RANK INTO MAIN STREET, INTO AND ALONG R258, INTO N2, JOIN M4 AT BALLITO; PROCEED ALONG M4 TO DURBAN, RIGHT INTO ARGYLE ROAD, LEFT INTO UMGENI ROAD, RIGHT INTO LEOPOLD STREET, RIGHT INTO WARWICK AVENUE, RIGHT INTO ALICE STREET, LEFT INTO ALBERT STREET, INTO UMGENI ROAD TO CRABBE STREET TAXI RANK.</p>



## transport

Department:  
Transport  
Province of KwaZulu-Natal

## GAZETTE

LGKZNG17-2023-JUL

REGION: ALL

12.27	<p>2206LS22071T10049748 - DURBAN TO ESHOWE FROM APPROVED TAXI RANK IN DURBAN TO APPROVED TAXI RANK IN ESHOWE DIRECT AND RETURN.</p> <p>FROM CRABBE STREET TAXI RANK, LEFT INTO OSBORNE STREET INTO FIRST AVENUE / STAMFORDHILL ROAD INTO ARGYLE ROAD JOIN M4 PROCEED TO N2 AT BALLITO, CONTINUE ALONG N2 TO R66, INTO AND ALONG R66, TO ESHOWE, INTO AND ALONG JOHN ROSS HIGHWAY, INTO OSBORNE ROAD TO ESHOWE TAXI RANK AND RETURN.</p> <p>RETURN</p> <p>FROM ESHOWE TAXI RANK INTO OSBORNE ROAD, INTO AND ALONG JOHN ROSS HIGHWAY, INTO AND ALONG R66, INTO AND ALONG N2, JOIN M4 AT BALLITO, PROCEED ALONG M4 TO DURBAN, RIGHT INTO ARGYLE ROAD, LEFT INTO UMGENI ROAD, RIGHT INTO LEOPOLD STREET, RIGHT INTO WARWICK AVENUE, RIGHT INTO ALICE STREET, LEFT INTO ALBERT STREET, UMGENI ROAD TO CRABBE STREET TAXI RANK.</p>
12.28	<p>KZPRERC2728038 - DURBAN TO STANDERTON.</p> <p>FROM OSBORNE ROAD TAXI RANK, LEFT TO FIRST AVENUE, BECOMES EPSOM ROAD, WHICH BECOMES INGUCE, RIGHT DAVID WEBSTER (LEOPOLD STREET), INTO N3, PASS MOOI RIVER OFF RAMP AND TURN RIGHT TO R103, PASS COLENZO, PASS ROOSBOM OFF RAMP AND TURN RIGHT TO N11, INTO LYEEL STREET, LYEEL STREET BECOMES N11, PASS NEWCASTLE, LEFT TO ADELADE TAMBO STREET, PASS VOLKSRUST, RIGHT TO GOVAN MBEKI DRIVE, INTO R23 PASS PERDEKOP, R23 BECOMES R546, RIGHT TO VRY STREET, RIGHT TO BURGER STREET INTO BURGER STREET INTO BURGER STREET INTO BURGER STREET TAXI RANK.</p> <p>RETURN ROUTE.</p> <p>FROM STANDERTON TAXI RANK IN BURGER STREET, INTO MONANI MASIYELA STREET, LEFT TO VRY STREET, LEFT TO R23, RIGHT TO ADELADE TAMBO STREET, LEFT TO N11 OFF RAMP AND TURN LEFT TO R103, PASS ROOSBOM AND COLENZO OFF RAMP AND LEFT TO N3, PASS ALL PLACES MENTIONED BEFORE ON N3, LEFT TO OLD DUTCH ROAD, INTO JOHANNES NKOSI (ALICE STREET), LEFT TO INGUCE (ALBERT STREET), INTO UMNGENI ROAD, LEFT TO CRABBE STREET TAXI RANK.</p>
12.29	<p>KZPRERC2728283 - DURBAN TO WITBANK.</p> <p>FROM OSBORNE ROAD TAXI RANK, LEFT TO FIRST AVENUE, BECOMES EPSOM ROAD, WHICH BECOMES INGUCE, RIGHT DAVID WEBSTER (LEOPOLD STREET), INTO N3, PASS MOOI RIVER OFF RAMP AND TURN RIGHT TO R103, PASS COLENZO, PASS ROOSBOM OFF RAMP AND TURN RIGHT TO N11, INTO LYEEL STREET, LYEEL STREET BECOMING N11, PASS LADYSMITH, PASS NEWCASTLE, PASS CHARLESTOWN, PASS VOLKSRUST, PASS AMERSFORT, PASS ERMELO, PASS HENDRINA, LEFT TO R38, RIGHT TO R542, RIGHT TO R544, RIGHT TO BEAUTY AVENUE, TO DUVAN TAXI RANK IN WITBANK.</p> <p>RETURN ROUTE.</p> <p>FROM DUVAN TAXI RANK IN WITBANK, LEFT TO BEAUTY STREET, LEFT TO R544, RIGHT TO M35, LEFT TO N17, RIGHT TO M35, INTO N11 OFF RAMP AND LEFT TO R103, PASS ROOSBOM AND COLENZO OFF RAMP AND LEFT TO N3, LEFT TO OLD DUTCH ROAD, INTO JOHANNES NKOSI (ALICE STREET), LEFT TO INGUCE (ALBERT STREET), INTO UMGENI ROAD, LEFT TO CRABBE STREET TAXI RANK.</p>
12.30	<p>KZPRERC2728577 - DURBAN TO VEREENIGING</p> <p>FROM OSBORNE ROAD TAXI RANK, LEFT TO FIRST AVENUE, BECOMES EPSOM ROAD, WHICH BECOMES INGUCE, RIGHT DAVID WEBSTER (LEOPOLD STREET), INTO N3, PASS PIETERMARITZBURG, PASS MOOI RIVER, PASS HARRISMITH, PASS WARDEN, LEFT TO R54, LEFT TO R42, RIGHT TO GENERAL HERTZOG STREET, LEFT TO UNION STREET, TO VEREENIGING TAXI RANK (RS022) AND RETURN ON THE SAME ROUTE.</p> <p>RETURN ROUTE</p> <p>FROM VEREENIGING TAXI RANK (RS022), RIGHT TO GENERAL HERTZOG, RIGHT R54, TO N3, PASS ALL ABOVE MENTIONED PLACES THAT ARE ON THE N3 AND THEN LEFT TO OLD DUTCH ROAD, INTO JOHANNES NKOSI (ALICE STREET), LEFT TO INGUCE (ALBERT STREET), INTO UMGENI ROAD, LEFT TO CRABBE STREET TAXI RANK.</p>



## transport

Department:  
Transport  
Province of KwaZulu-Natal

## GAZETTE

LGKZNG17-2023-JUL

REGION: ALL

1) <b>Application Number:</b> APP0158945	2) <b>Gazette Number:</b> LGKZNG17-2023-JUL
3) <b>Applicant:</b> S NDLOVU <b>ID NO.</b> 8206126129084 <b>Association:</b> DURBAN LONG DISTANCE TAXI ASSOCIATION	4) <b>Applicant Address:</b> 32 UMGENI ROAD 273 UMGENI CENTRE DURBAN 4001
5) <b>Existing Licence Holder:</b> NOT APPLICABLE <b>ID NO.</b> NOT APPLICABLE	6) <b>Existing Licence Holder Address:</b> NOT APPLICABLE
7) <b>Type of application:</b> NEW OPERATING LICENCE	8) <b>Operating Licence Number:</b> NOTAVAILABLE
9) <b>Vehicle Type:</b> MINIBUS	10) 1 X 15 (SEATED) + 0 (STANDING)
11) <b>Region:</b> DURBAN CENTRAL	
12.1	<p>21004R21008Z10049758 - DURBAN TO JOHANNESBURG FROM APPROVED TAXI RANK IN DURBAN TO WANDERERS STREET, JOHANNESBURG TO PARK CITY TAXI RANK NO. 2 DIRECT AND RETURN.</p> <p>ROUTE: FROM CRABBE STREET / OSBORNE STREET TAXI RANK INTO FIRST AVENUE, EPSOME ROAD, UMGENI ROAD, LEOPOLD STREET, INTO AND ALONG N3 BY PASSING PIETERMARTIZBURG, HARRISMITH TO M2 WEST JOHANNESBURG, INTO AND ALONG HARROW ROAD, ANDERSON STREET, TROY STREET, PLAIN STREET, WANDERERS STREET, TO WANDERERS STREET TAXI RANK JOHANNESBURG AND RETURN.</p> <p>RETURN TRIP.</p> <p>ROUTE: FROM WANDERERS STREET TAXI RANK INTO PLAIN STREET, TROY STREET, ANDERSON STREET, INTO AND ALONG HARROW ROAD, INTO AND ALONG M2 EAST, INTO AND ALONG N3 PASSING HARRISMITH, AND PIETERMARTIZBURG TO DURBAN, INTO OLD DUTCH ROAD, ALICE STREET, LEFT INTO ALBERT STREET, UMGENI ROAD INTO CRABBE STREET / OSBORNE STREET TAXI RANK.</p>
12.2	<p>21004R21004R00049732 - DURBAN TO KRANSKOP FROM CARTWRIGHT FLATS TAXI RANK, INTO UMGENI ROAD TURN INTO ARGYLE ROAD AND JOIN M4 PROCEED TO N2 AT BALLITO, PROCEED ALONG N2 INTO AND ALONG R74 BY PASSING STANGER TO KRANSKOP, RIGHT INTO MAIN ROAD KRANSKOP TO KRANSKOP TAXI RANK AND RETURN.</p> <p>FROM KRANSKOP TAXI RANK, INTO MAIN ROAD, INTO AND ALONG R74 BY PASSING STANGER, INTO AND ALONG N2, JOIN M4 AT BALLITO, PROCEED ALONG M4 TO DURBAN, RIGHT INTO ARGYLE ROAD, LEFT INTO UMGENI ROAD, RIGHT INTO LEOPOLD STREET, RIGHT INTO WARWICK AVENUE, RIGHT INTO ALICE STREET, LEFT INTO ALBERT STREET TO CARTWRIGHT FLATS TAXI RANK.</p>
12.3	<p>21004R21004R00049746 - DURBAN TO MANGUZA FROM APPROVED TAXI RANKS IN DURBAN TO APPROVED TAXI RANKS IN MANGUZA DIRECT AND RETURN.</p> <p>FROM CARTWRIGHT FLATS TAXI RANK INTO UMGENI ROAD TURN INTO ARGYLE ROAD AND JOIN M4 PROCEED TO N2 AT BALLITO, INTO AND ALONG N2, INTO AND ALONG R38, INTO AND ALONG R38 BY PASSING JOZINI INTO AND ALONG R22 TO KWANGWANASE, INTO MAIN ROAD KWANGWANASE TO KWANGWANASE TAXI RANK AND RETURN.</p> <p>RETURN</p> <p>FROM KWANGWANASE TAXI RANK INTO MAIN ROAD, INTO AND ALONG R22, INTO AND ALONG R38 PASSING JOZINI, INTO AND ALONG N2, JOIN M4 AT BALLITO, PROCEED ALONG M4 TO DURBAN, RIGHT INTO ARGYLE STREET, LEFT INTO UMGENI ROAD, RIGHT INTO LEOPOLD STREET, RIGHT INTO WARWICK AVENUE, RIGHT INTO ALICE STREET, LEFT INTO ALBERT STREET, TO CARTWRIGHT FLATS TAXI RANK.</p>
12.4	<p>21004R21004R00049751 - DURBAN TO PONGOLA APPROVED TAXI RANKS IN DURBAN TO APPROVED TAXI RANKS IN PONGOLA DIRECT AND RETURN.</p> <p>FROM CARTWRIGHT FLATS TAXI RANK, INTO UMGENI ROAD, INTO ARGYLE ROAD JOIN M4 PROCEED TO N2 AT BALLITO, INTO AND ALONG N2 TO PONGOLA, TURNING INTO PONGOLA TAXI RANK AND RETURN.</p> <p>RETURN</p> <p>FROM PONGOLA TAXI RANK, INTO AND ALONG N2, JOIN M4 AT BALLITO, PROCEED ALONG M4 TO DURBAN, RIGHT INTO ARGYLE ROAD, LEFT INTO UMGENI ROAD, RIGHT INTO LEOPOLD STREET, RIGHT INTO WARWICK AVENUE, RIGHT INTO ALICE STREET LEFT INTO ALBERT STREET, INTO CARTWRIGHT FLATS TAXI RANK.</p>
12.5	<p>21004R21004R00049757 - DURBAN TO FICKSBURG FROM APPROVED TAXI RANK IN DURBAN TO APPROVED TAXI RANK IN FICKSBURG DIRECT AND RETURN FORWARD TRIP</p> <p>ROUTE: FROM CARTWRIGHT FLATS TAXI RANK INTO AND ALONG UMGENI ROAD RIGHT INTO AND ALONG LEOPOLD STREET INTO AND ALONG N3 TO HARRISMITH INTO AND ALONG R712, INTO AND ALONG R711 VIA FOURIESBERG, INTO AND ALONG R26 TO FICKSBURG, INTO MC CABE STREET, INTO AND ALONG TOORN STREET TO TAXI RANK IN FICKSBURG AND RETURN.</p> <p>RETURN TRIP.</p> <p>ROUTE: FROM FICKSBURG TAXI RANK INTO AND ALONG TOORN STREET, INTO MCCABE STREET INTO AND ALONG R26, INTO AND ALONG R711 VIA FICKSBURG, INTO AND ALONG R712 TO HARRISMITH INTO AND ALONG N3 TO DURBAN, INTO OLD DUTCH ROAD, ALICE STREET, LEFT INTO ALBERT STREET, INTO CARTWRIGHT FLATS TAXI RANK.</p> <p>ALTERNATIVELY: VIA PINETOWN ON RETURN TRIPS TO DURBAN (DROP PASSENGERS ONLY): FROM FICKSBURG TAXI RANK... TO N3 INTO AND ALONG M13 TO PINETOWN INTO AND ALONG OLD MAIN ROAD RIGHT INTO CROMPTON STREET TO M13, JOIN N3 AT PARADISE VALLEY INTO AND ALONG N3 TO DURBAN, INTO OLD DUTCH ROAD, ALICE STREET LEFT INTO ALBERT STREET TO CARTWRIGHT FLATS TAXI RANK. NO PASSENGERS TO BE PICKED UP IN PINETOWN.</p>
12.6	<p>21004R21004R00049761 - CHARTER SERVICE: DURBAN TO POINTS WITHIN THE PROVINCE OF KZN ONLY. NO PICKING UP OR SETTING DOWN OF PASSENGERS EN ROUTE.</p>
12.7	<p>21004R21007X10049753 - DURBAN TO HLABISA FROM CRABBE STREET TAXI RANK LEFT INTO OSBORNE STREET, INTO FIRST AVENUE / STAMFORDHILL ROAD INTO ARGYLE ROAD JOIN M4 PROCEED TO N2 AT BALLITO, INTO AND ALONG N2 TO R618 AT MTUBATUBA, INTO AND ALONG R618 TO TAXI RANK AT HLABISA AND RETURN.</p> <p>FROM HLABISA TAXI RANK INTO AND ALONG R618, INTO AND ALONG N2, JOIN M4 AT BALLITO, PROCEED ALONG M4 TO DURBAN, RIGHT INTO ARGYLE ROAD, LEFT INTO UMGENI ROAD, RIGHT INTO LEOPOLD STREET, RIGHT INTO WARWICK AVENUE, RIGHT INTO ALICE STREET, LEFT INTO ALBERT STREET, UMGENI ROAD TO CRABBE STREET TAXI RANK.</p>





## transport

Department:  
Transport  
Province of KwaZulu-Natal

## GAZETTE

LGKZNG17-2023-JUL

REGION: ALL

12.8	<p>21004R2100BF10049739 - DURBAN TO LADYSMITH/ EMNAMBITHI</p> <p>FROM CRABBE STREET TAXI RANK, INTO OSBORNE STREET INTO FIRST AVENUE, JOIN EPSOME ROAD, UMGENI ROAD INTO LEOPOLD STREET, JOIN N3 AND PROCEED ALONG N3, FROM N3 ONTO R103 AT COLENZO JOIN N11 INTO LADYSMITH AND TURN AT QUEEN STREET TO LADYSMITH TAXI RANK AND RETURN.</p> <p>RETURN FROM LADYSMITH TAXI RANK INTO QUEEN STREET, INTO N11, INTO AND ALONG R103, JOIN N3 AT COLENZO, INTO AND ALONG N3 TO DURBAN, INTO OLD DUTCH ROAD, ALICE STREET, LEFT INTO ALBERT STREET, UMGENI ROAD TO CRABBE STREET TAXI RANK.</p>
12.9	<p>21004R2100CQ10049742 - DURBAN TO MANDINI</p> <p>FROM APPROVED TAXI RANK IN DURBAN TO APPROVED TAXI RANK IN MANDINI DIRECT AND RETURN FORWARD TRIP.</p> <p>ROUTE: FROM CARTWRIGHT FLATS TAXI RANK INTO UMGENI ROAD TURN INTO ARGYLE ROAD AND JOIN M4 PROCEED TO N2 AT BALLITO, INTO AND ALONG N2 UNTIL R245, INTO AND ALONG R245 VIA DARNALL TO R102, INTO AND ALONG R102 TO R258 INTO MANDINI, INTO AND ALONG MAIN ROAD MANDINI TO AMATIKULU RANKING AT THE MANDINI TAXI RANK AND RETURN.</p> <p>RETURN TRIP.</p> <p>ROUTE: FROM MANDINI TAXI RANK INTO AND ALONG MAIN ROAD FROM AMATIKULU, INTO R258, INTO AND ALONG R102 VIA DARNALL INTO AND ALONG R245, INTO N2, JOIN M4 AT BALLITO, PROCEED ALONG M4 TO DURBAN, RIGHT INTO ARGYLE ROAD, LEFT INTO UMGENI ROAD, RIGHT INTO LEOPOLD STREET, RIGHT INTO WARWICK AVENUE, RIGHT INTO ALICE STREET, LEFT INTO ALBERT STREET TO CARTWRIGHT FLATS TAXI RANK.</p>
12.10	<p>21004R2100F510049737 - DURBAN TO NEWCASTLE</p> <p>FROM CRABBE STREET TAXI RANK, INTO OSBORNE STREET, INTO FIRST AVENUE INTO EPSOME ROAD AND TURN INTO LEOPOLD STREET, INTO AND ALONG N3 AND PROCEED TO R103 AT COLENZO INTO AND ALONG R103, INTO AND ALONG N11 TO NEWCASTLE, TURN INTO ALLEN STREET, INTO KIRKLAND STREET, VOORTREKKER STREET TO NEWCASTLE TAXI RANK AND RETURN.</p> <p>RETURN FROM NEWCASTLE TAXI RANK INTO VOORTREKKER STREET, INTO KIRKLAND STREET, INTO ALLEN STREET, INTO AND ALONG N11, INTO AND ALONG R103, JOIN N3 AT COLENZO, INTO AND ALONG N3 TO DURBAN, INTO OLD DUTCH ROAD, ALICE STREET</p>
12.11	<p>21004R22027Q10049750 - DURBAN TO STANGER</p> <p>FROM APPROVED TAXI RANK IN DURBAN TO APPROVED TAXI RANK IN STANGER DIRECT AND RETURN FORWARD TRIP.</p> <p>ROUTE: FROM CARTWRIGHT FLATS TAXI RANK INTO UMGENI ROAD TURN INTO ARGYLE ROAD AND JOIN M4, INTO AND ALONG M4, INTO R214 VIA UMHLELI, JOIN R102 VIA SHAKASKRAAL TURN INTO CHIEF ALBERT LUTHULI STREET INTO BALCOMBE ROAD TO KWA DUKUZA/STANGER TAXI RANK AND RETURN.</p> <p>RETURN TRIP.</p> <p>ROUTE: FROM KWADUKUZA / STANGER TAXI RANK INTO BALCOMBE ROAD, INTO CHIEF ALBERT LUTHULI STREET, JOIN THE R102 VIA SHAKASKRAAL, INTO R214 VIA UMHLELI, INTO AND ALONG M4 TO DURBAN, INTO ARGYLE ROAD, LEFT INTO UMGENI ROAD, RIGHT INTO LEOPOLD STREET, RIGHT INTO WARWICK AVENUE, RIGHT INTO ALICE STREET LEFT INTO ALBERT STREET, INTO CARTWRIGHT FLATS TAXI RANK.</p>
12.12	<p>21004R2206LS00049749 - DURBAN TO MKUZE</p> <p>FROM APPROVED TAXI RANK IN DURBAN TO APPROVED TAXI RANK IN MKUZE DIRECT AND RETURN.</p> <p>FROM CARTWRIGHT FLATS TAXI RANK INTO UMGENI ROAD TURN INTO ARGYLE ROAD AND JOIN M4 PROCEED TO N2 AT BALLITO, INTO AND ALONG N2 RIGHT INTO MKUZE MAIN ROAD, INTO EAGLE AVENUE TO MKUZE TAXI RANK AND RETURN.</p> <p>RETURN FROM MKUZE TAXI RANK INTO EAGLE AVENUE, INTO MAIN ROAD, INTO AND ALONG N2, JOIN M4 AT BALLITO, PROCEED ALONG M4 TO DURBAN, RIGHT INTO ARGYLE ROAD, LEFT INTO UMGENI ROAD, RIGHT INTO LEOPOLD STREET, RIGHT INTO WARWICK AVENUE, RIGHT INTO ALICE STREET, LEFT INTO ALBERT STREET TO CARTWRIGHT FLATS TAXI RANK.</p>
12.13	<p>21004R2206Y410049743 - DURBAN TO MELMOTH</p> <p>FROM APPROVED TAXI RANKS IN DURBAN TO APPROVED TAXI RANK IN MELMOTH DIRECT AND RETURN.</p> <p>FROM CRABBE STREET TAXI RANK, LEFT INTO OSBORNE, INTO FIRST AVENUE / STAMFORDHILL ROAD INTO ARGYLE ROAD JOIN M4 PROCEED TO N2 AT BALLITO, INTO AND ALONG N2 TO R66, INTO AND ALONG R66 TO MELMOTH, INTO AND VICTORIA STREET TO MELMOTH TAXI RANK AND RETURN.</p> <p>RETURN FROM MELMOTH TAXI RANK INTO VICTORIA STREET, INTO AND ALONG R66, INTO AND ALONG N2, JOIN M4 AT BALLITO; PROCEED ALONG M4 TO DURBAN, RIGHT INTO ARGYLE ROAD, LEFT INTO UMGENI ROAD, RIGHT INTO LEOPOLD STREET, RIGHT IN TO WARWICK AVENUE, RIGHT INTO ALICE STREET, LEFT INTO ALBERT STREET, INTO UMGENI ROAD TO CRABBE STREET TAXI RANK.</p>
12.14	<p>21004R22071P10049740 - DURBAN TO GINGINDLOVU</p> <p>FROM APPROVED TAXI RANK IN DURBAN TO APPROVED TAXI RANK IN GINGINDLOVU DIRECT AND RETURN</p> <p>FORWARD TRIP ROUTE: FROM CRABBE STREET TAXI RANK, INTO OSBORNE STREET, INTO FIRST AVENUE / STAMFORDHILL ROAD INTO ARGYLE ROAD JOIN M4 PROCEED TO N2 AT BALLITO, PROCEED ALONG THE N2 TO R258, INTO AND ALONG R258, INTO AND ALONG ROAD R102 TO MAIN STREET, GINGINDLOVU, CONTINUE ALONG MAIN STREET TO GINGINDLOVU TAXI RANK AND RETURN.</p> <p>RETURN TRIP ROUTE: FROM GINGINDLOVU TAXI RANK INTO MAIN STREET, INTO AND ALONG R102, INTO AND ALONG R258, INTO N2, JOIN M4 AT BALLITO, PROCEED ALONG M4 TO DURBAN, RIGHT INTO ARGYLE ROAD, LEFT INTO UMGENI ROAD, RIGHT INTO LEOPOLD STREET, RIGHT INTO WARWICK AVENUE, RIGHT INTO ALICE STREET, LEFT INTO ALBERT STREET, INTO UMGENI ROAD TO CRABBE STREET TAXI RANK.</p>



## transport

Department:  
Transport  
Province of KwaZulu-Natal

## GAZETTE

LGKZNG17-2023-JUL

REGION: ALL

12.15	<p>21004R22074410049747 - DURBAN TO MTUBATUBA FROM APPROVED TAXI RANK IN DURBAN TO APPROVED TAXI RANK IN MTUBATUBA DIRECT AND RETURN FORWARD TRIP.</p> <p>ROUTE: FROM CRABBE STREET TAXI RANK, LEFT INTO OSBORNE STREET INTO FIRST AVENUE / STAMFORDHILL ROAD INTO ARGYLE ROAD JOIN M4 PROCEED TO N2 AT BALLITO, INTO AND ALONG N2 TO BHOBZA ROAD (MTUBATUBA) INTO AND ALONG BHOBZA ROAD, INTO AND ALONG RIVERVIEW ROAD, INTO AND ALONG JOHN ROSS ROAD, INTO AND ALONG NYATHI ROAD TO MTUBATUBA TAXI RANK AND RETURN.</p> <p>RETURN TRIP.</p> <p>ROUTE: FROM MTUBATUBA TAXI RANK, INTO AND ALONG NYATHI ROAD, INTO AND ALONG JOHN ROSS ROAD, INTO AND ALONG RIVERVIEW ROAD, INTO AND ALONG BHOBZA ROAD, INTO AND ALONG N2, JOIN M4 AT BALLITO, PROCEED ALONG M4 TO DURBAN, RIGHT INTO ARGYLE ROAD, LEFT INTO UMGENI ROAD, RIGHT INTO LEOPOLD STREET, RIGHT INTO WARWICK AVENUE, RIGHT INTO ALICE STREET, LEFT INTO ALBERT STREET, UMGENI ROAD TO CRABBE STREET TAXI RANK</p>
12.16	<p>21004R22076110049752 - DURBAN TO NONGOMA FROM APPROVED TAXI RANK IN DURBAN TO APPROVED TAXI RANK IN NONGOMA .</p> <p>FORWARD TRIP.</p> <p>ROUTE: FROM CRABBE STREET TAXI RANK LEFT INTO OSBORNE STREET, INTO FIRST AVENUE / STAMFORDHILL ROAD INTO ARGYLE ROAD AND JOIN M4 PROCEED TO N2 AT BALLITO, INTO AND ALONG N2 TO R66, INTO AND ALONG R66 BY PASSING ESHOWE, INTO AND ALONG R34, TURN TO R66 TO NONGOMA BY PASSING ULUNDI TO NONGOMA TAXI RANK AND RETURN.</p> <p>RETURN TRIP.</p> <p>ROUTE: FROM NONGOMA TAXI RANK, TURN INTO R66 BY PASSING ULUNDI, INTO AND ALONG R34, INTO AND ALONG R66 BY PASSING ESHOWE, INTO AND ALONG N2, JOIN M4 AT BALLITO, PROCEED ALONG M4 TO DURBAN, RIGHT INTO ARGYLE ROAD, LEFT INTO UMGENI ROAD, RIGHT INTO LEOPOLD STREET, RIGHT INTO WARWICK AVENUE, RIGHT INTO ALICE STREET, LEFT INTO ALBERT STREET, UMGENI ROAD, TO CRABBE STREET TAXI RANK.</p>
12.17	<p>21004R2207BP10049733 - DURBAN TO DUNDEE</p> <p>FROM CRABBE STREET TAXI RANK, INTO OSBORNE STREET, INTO FIRST AVENUE JOIN EPSOME ROAD, UMGENI ROAD INTO LEOPOLD STREET JOIN N3 AND PROCEED ALONG N3 TO R103 AT COLENSO, ALONG R103, JOIN N11 PROCEED TO R692 TO DUNDEE INTO AND ALONG R68, INTO DUNDEE AND TURN TO VICTORIA STREET TAXI RANK IN DUNDEE AND RETURN.</p> <p>FROM VICTORIA STREET TAXI RANK INTO AND ALONG R68, INTO AND ALONG R692, INTO AND ALONG N11, INTO AND ALONG R103, JOIN N3 AT COLENSO, INTO AND ALONG N3 TO DURBAN, OLD DUTCH ROAD, ALICE STREET, LEFT INTO ALBERT STREET, UMGENI ROAD TO CRABBE STREET TAXI RANK.</p>
12.18	<p>21004R2207FP10049745 - DURBAN TO BABANANGO FROM APPROVED TAXI RANK IN DURBAN TO APPROVED TAXI RANK IN BABANANGO DIRECT AND RETURN.</p> <p>FROM CARTWRIGHT FLATS TAXI RANK INTO UMGENI ROAD TURN INTO ARGYLE ROAD AND JOIN M4 PROCEED TO N2 AT BALLITO, INTO AND ALONG THE N2 TO R66, INTO AND ALONG R66, LEFT INTO AND ALONG R68 TO TAXI RANK AT BABANANGO AND RETURN.</p> <p>RETURN TRIP</p> <p>FROM BABANANGO TAXI RANK INTO AND ALONG R68, INTO AND ALONG R66, INTO N2, JOIN M4 AT BALLITO; PROCEED ALONG M4 TO DURBAN, RIGHT INTO ARGYLE ROAD, LEFT INTO UMGENI ROAD, RIGHT INTO LEOPOLD STREET, RIGHT INTO WARWICK AVENUE, RIGHT INTO ALICE STREET, LEFT INTO ALBERT STREET, TO CARTWRIGHT FLATS TAXI RANK.</p>
12.19	<p>21004R2207J510049756 - DURBAN TO VRYHEID FROM APPROVED TAXI RANK IN DURBAN TO APPROVED TAXI RANK IN VRYHEID DIRECT AND RETURN FORWARD TRIP.</p> <p>ROUTE: FROM CRABBE STREET TAXI RANK LEFT INTO OSBORNE STREET, INTO FIRST AVENUE, STAMFORDHILL ROAD JOIN M4 PROCEED TO N2 AT BALLITO INTO AND ALONG N2, TO R66 VIA GINGINDLOVU INTO AND ALONG R34 VIA MELMOTH AND CONTINUE TO VRYHEID EAST ON R34 JOIN STRETCH STREET AND TURN AT BOCRET STREET TO VRYHEID TAXI RANK AND RETURN.</p> <p>RETURN TRIP.</p> <p>ROUTE: FROM VRYHEID TAXI RANK INTO BOCRET STREET, INTO STRETCH STREET, INTO R34 WEST, INTO AND ALONG R34 VIA MELMOTH, INTO AND ALONG R66 VIA GINGINDLOVU, INTO AND ALONG N2, JOIN M4 AT BALLITO, PROCEED ALONG M4 TO DURBAN, RIGHT INTO ARGYLE ROAD, LEFT INTO UMGENI ROAD, RIGHT INTO LEOPOLD STREET, RIGHT INTO WARWICK AVENUE, RIGHT INTO ALICE STREET, LEFT INTO ALBERT STREET, UMGENI ROAD TO CRABBE STREET TAXI RANK.</p> <p>NB: RETURN JOURNEY THE RETURN TRIP IS THE FORWARD TRIP IN REVERSE SAVE AND EXCEPT WHERE ONE WAY STREETS IN CITY AREAS DO NOT ALLOW THIS WHEREUPON THE ROUTE SHALL BE AS CLOSE AS POSSIBLE TO THAT OF THE FORWARD TRIP AND AS PRESCRIBED BY THE RELEVANT LOCAL AUTHORITY.</p>
12.20	<p>21004R2207TM10049736 - DURBAN TO HLUHLUWE</p> <p>FROM CRABBE STREET TAXI RANK, INTO OSBORNE STREET, INTO FIRST AVENUE / STAMFORDHILL ROAD INTO ARGYLE ROAD JOIN M4 PROCEED TO N2 AT BALLITO, INTO AND ALONG N2 TO R22 AT HLUHLUWE INTO MAIN ROAD HLUHLUWE, INTO HLUHLUWE TAXI RANK AND RETURN.</p> <p>RETURN</p> <p>FROM HLUHLUWE TAXI RANK, INTO MAIN ROAD, INTO AND ALONG R22, INTO AND ALONG N2, JOIN M4 AT BALLITO; PROCEED ALONG M4 TO DURBAN, RIGHT INTO ARGYLE ROAD, LEFT INTO UMGENI ROAD, RIGHT INTO LEOPOLD STREET, RIGHT INTO WARWICK AVENUE, RIGHT INTO ALICE STREET, LEFT INTO ALBERT STREET, INTO UMGENI ROAD TO CRABBE STREET TAXI RANK</p>
12.21	<p>21004R2207W310049734 - DURBAN TO RICHARDS BAY</p> <p>FROM CRABBE STREET TAXI RANK, INTO OSBORNE STREET, INTO FIRST AVENUE / STAMFORDHILL ROAD INTO ARGYLE ROAD JOIN M4 PROCEED TO N2 AT BALLITO, INTO AND ALONG N2 TO R34, INTO AND ALONG R34 (JOHN ROSS HIGHWAY), INTO AND ALONG BULLION ROAD, INTO KRUGER RAND ROAD TO RICHARDSBAY TAXI RANK AND RETURN.</p> <p>FROM RICHARDSBAY TAXI RANK, INTO KRUGER RAND ROAD, INTO AND ALONG BULLION ROAD, ALONG R34 (JOHN ROSS HIGHWAY), INTO AND ALONG N2, JOIN M4 AT BALLITO, PROCEED ALONG M4 TO DURBAN, RIGHT INTO ARGYLE ROAD, LEFT INTO UMGENI ROAD, RIGHT INTO LEOPOLD STREET, RIGHT INTO WARWICK AVENUE, RIGHT INTO ALICE STREET, LEFT INTO ALBERT STREET, INTO UMGENI ROAD INTO CRABBE STREET TAXI RANK.</p>



## transport

Department:  
Transport  
Province of KwaZulu-Natal

## GAZETTE

LGKZNG17-2023-JUL

REGION: ALL

12.22	<p>21004R2207XJ10049741 - DURBAN TO EMPANGENI FROM APPROVED TAXI RANK IN DURBAN TO APPROVED TAXI RANKS IN EMPANGENI DIRECT AND RETURN.</p> <p>FROM CRABBE STREET TAXI RANK, INTO OSBORNE STREET, INTO FIRST AVENUE / STAMFORDHILL ROAD INTO ARGYLE ROAD JOIN M4 PROCEED TO N2 AT BALLITO, INTO AND ALONG N2 TO R66, INTO AND ALONG R66 BY PASSING GINGINDLOVU, INTO ALONG R102 TO EMPANGENI, LEFT INTO AND ALONG JOHN ROSS HIGHWAY TO EMPANGENI "A" TAXI RANK AND RETURN.</p> <p>RETURN</p> <p>FROM EMPANGENI "A" TAXI RANK INTO AND ALONG JOHN ROSS HIGHWAY, RIGHT INTO R102, INTO AND ALONG R66 BY PASSING GINGINDLOVU, INTO AND ALONG N2, JOIN M4 AT BALLITO, PROCEED ALONG M4 TO DURBAN, RIGHT INTO ARGYLE ROAD, LEFT INTO UMGENI ROAD, RIGHT INTO LEOPOLD STREET, RIGHT INTO WARWICK AVENUE, RIGHT INTO ALICE STREET, LEFT INTO ALBERT STREET, INTO UMGENI ROAD TO CRABBE STREET TAXI RANK.</p> <p>FROM CRABBE STREET TAXI RANK, INTO OSBORNE STREET, INTO FIRST AVENUE / STAMFORDHILL ROAD INTO ARGYLE ROAD JOIN M4 PROCEED TO N2 AT BALLITO, INTO AND ALONG N2 TO R66, INTO AND ALONG R66 BY PASSING GINGINDLOVU INTO AND ALONG R102, INTO AND ALONG TANNER ROAD (EMPANGENI RAIL), TO "B" RANK EMPANGENI RAIL AND RETURN.</p> <p>RETURN</p> <p>FROM "B" RANK EMPANGENI RAIL INTO AND ALONG TANNER ROAD, INTO AND ALONG R102, INTO AND ALONG R66 BY PASSING GINGINDLOVU, INTO N2, JOIN M4 AT BALLITO, PROCEED ALONG M4 TO DURBAN, RIGHT INTO ARGYLE ROAD, INTO UMGENI ROAD, RIGHT INTO LEOPOLD STREET, RIGHT INTO WARWICK AVENUE, RIGHT INTO ALICE STREET, LEFT INTO ALBERT STREET, INTO UMGENI ROAD TO CRABBE STREET TAXI RANK.</p>
12.23	<p>21004R7100MF10049760 - DURBAN TO WELKOM.</p> <p>ROUTE: FROM CARTWRIGHT FLATS TAXI RANK INTO AND ALONG UMGENI ROAD, RIGHT INTO AND ALONG LEOPOLD STREET INTO AND ALONG N3 TO HARRISMITH, INTO AND ALONG N5 VIA BETHLEHEM, SENEKAL, INTO AND ALONG R70 VIA VENTERSBERG, INTO AND ALONG R73 VIA VIRGINIA INTO AND ALONG POWER ROAD TO CONSTANTIA / MOTHUSI ROAD TO TAXI RANK IN WELKOM AND RETURN.</p> <p>RETURN TRIP.</p> <p>ROUTE: FROM WELKOM TAXI RANK INTO CONSTANTIA / MOTHUSI ROAD, INTO AND ALONG POWER ROAD, INTO AND ALONG R73 VIA VIRGINIA, INTO AND ALONG R70 VIA VENTERSBERG, INTO AND ALONG N5 VIA SENEKAL AND BETHLEHEM, INTO HARRISMITH, INTO AND ALONG N3 TO DURBAN, INTO OLD DUTCH ROAD, ALICE STREET, LEFT INTO ALBERT STREET, INTO CARTWRIGHT FLATS TAXI RANK.</p> <p>ALTERNATIVELY: VIA PINETOWN ON RETURN TRIPS TO DURBAN (DROP PASSENGERS ONLY).</p> <p>FROM WELKOM... TO N3 INTO AND ALONG M13 TO PINETOWN INTO AND ALONG OLD MAIN ROAD RIGHT INTO CROMPTON STREET TO M13, JOIN N3 AT PARADISE VALLEY INTO AND ALONG N3 TO DURBAN INTO OLD DUTCH ROAD, ALICE STREET TO CARTWRIGHT FLATS TAXI RANK.</p> <p>NO PASSENGERS TO BE PICKED UP IN PINETOWN.</p> <p>NB: RETURN JOURNEY THE RETURN TRIP IS THE FORWARD TRIP IN REVERSE SAVE AND EXCEPT WHERE ONE WAY STREETS IN CITY AREAS DO NOT ALLOW THIS WHEN EUPON THE ROUTE SHALL BE AS CLOSE AS POSSIBLE TO THAT OF THE FORWARD TRIP AND AS PRESCRIBED BY THE RELEVANT LOCAL AUTHORITY.</p>
12.24	<p>21004R7203CE10049759 - DURBAN TO QWA QWA FROM APPROVED TAXI RANK IN DURBAN TO APPROVED TAXI RANK IN QWAQWA DIRECT AND RETURN FORWARD TRIP.</p> <p>ROUTE: FROM CARTWRIGHT FLATS TAXI RANK INTO AND ALONG UMGENI ROAD, INTO AND ALONG LEOPOLD STREET, INTO AND ALONG N3 TO HARRISMITH ALONG R712, INTO AND ALONG R57 TO PHUTHADITJABA INTO AND ALONG MAMPOI STREET TO QWAQWA TAXI RANK AND RETURN.</p> <p>ALTERNATIVELY ... INTO AND ALONG N3 TO R74, INTO AND ALONG R74, TO R712, INTO AND ALONG R712, INTO AND ALONG R57 TO PHUTHADITJABA, MAMPOI STREET TO QWAQWA TAXI RANK AND RETURN.</p> <p>RETURN TRIP.</p> <p>ROUTE: FROM QWAQWA TAXI RANK INTO AND ALONG MAMPOI STREET, INTO AND ALONG R57, INTO AND ALONG R712 TO HARRISMITH, INTO AND ALONG N3 TO DURBAN, INTO OLD DUTCH ROAD, ALICE STREET, LEFT INTO ALBERT STREET, INTO CARTWRIGHT FLATS TAXI RANK.</p> <p>ALTERNATIVELY: VIA PINETOWN ON RETURN TRIPS TO DURBAN (DROP PASSENGERS ONLY).</p> <p>FROM: QWAQWA TAXI RANK... TO N3 INTO AND ALONG M13 TO PINETOWN INTO AND ALONG OLD MAIN ROAD RIGHT INTO CROMPTON STREET TO M13, JOIN N3 AT PARADISE VALLEY INTO AND ALONG N3 TO DURBAN INTO OLD DUTCH ROAD, ALICE STREET LEFT INTO ALBERT STREET TO CARTWRIGHT FLATS TAXI RANK.</p> <p>NO PASSENGERS TO BE PICKED UP IN PINETOWN.</p>
12.25	<p>2206LS2206YW10049731 - DURBAN TO MAHLABATHINI FROM CRABBE STREET TAXI RANK, INTO OSBORNE STREET, INTO FIRST AVENUE / STAMFORDHILL ROAD INTO ARGYLE ROAD AND JOIN M4 PROCEED TO N2 AT BALLITO, INTO AND ALONG N2 TO R66, INTO AND ALONG R66 BY PASSING ESHOWE, INTO AND ALONG R34, RIGHT INTO AND ALONG R66 TO ULUNDI, INTO PRINCESS MAGOGO STREET TO ULUNDI TAXI RANK AND RETURN.</p> <p>FROM ULUNDI TAXI RANK INTO PRINCESS MAGOGO STREET, INTO AND ALONG R66, INTO AND ALONG R34, INTO AND ALONG R66 BY PASSING ESHOWE, INTO AND ALONG N2, JOIN M4 AT BALLITO, PROCEED ALONG M4 TO DURBAN, RIGHT INTO ARGYLE ROAD, LEFT INTO UMGENI ROAD, RIGHT INTO LEOPOLD STREET, RIGHT INTO WARWICK AVENUE, RIGHT INTO ALICE STREET, LEFT INTO ALBERT STREET, INTO UMGENI ROAD TO CRABBE STREET TAXI RANK.</p>
12.26	<p>2206LS22071P10053699 - DURBAN TO GINGINDLOVU</p> <p>FROM APPROVED TAXI RANK IN DURBAN TO APPROVED TAXI RANK IN GINGINDLOVU DIRECT AND RETURN.</p> <p>ROUTE: FROM CRABBE STREET TAXI RANK, INTO OSBORNE STREET, INTO FIRST AVENUE/STAMFORDHILL ROAD INTO ARGYLE ROAD JOIN M4 PROCEED TO N2 AT BALLITO, PROCEED ALONG THE N2 TO R258, INTO AND ALONG R258, INTO AND ALONG ROAD R102 TO MAIN STREET, GINGINDLOVU, CONTINUE ALONG MAIN STREET TO GINGINDLOVU TAXI RANK AND RETURN.</p> <p>RETURN TRIP.</p> <p>ROUTE: FROM GINGINDLOVU TAXI RANK INTO MAIN STREET, INTO AND ALONG R258, INTO N2, JOIN M4 AT BALLITO; PROCEED ALONG M4 TO DURBAN, RIGHT INTO ARGYLE ROAD, LEFT INTO UMGENI ROAD, RIGHT INTO LEOPOLD STREET, RIGHT INTO WARWICK AVENUE, RIGHT INTO ALICE STREET, LEFT INTO ALBERT STREET, INTO UMGENI ROAD TO CRABBE STREET TAXI RANK.</p>



## transport

Department:  
Transport  
Province of KwaZulu-Natal

## GAZETTE

LGKZNG17-2023-JUL

REGION: ALL

12.27	<p>2206LS22071T10049748 - DURBAN TO ESHOWE FROM APPROVED TAXI RANK IN DURBAN TO APPROVED TAXI RANK IN ESHOWE DIRECT AND RETURN.</p> <p>FROM CRABBE STREET TAXI RANK, LEFT INTO OSBORNE STREET INTO FIRST AVENUE / STAMFORDHILL ROAD INTO ARGYLE ROAD JOIN M4 PROCEED TO N2 AT BALLITO, CONTINUE ALONG N2 TO R66, INTO AND ALONG R66, TO ESHOWE, INTO AND ALONG JOHN ROSS HIGHWAY, INTO OSBORNE ROAD TO ESHOWE TAXI RANK AND RETURN.</p> <p>RETURN</p> <p>FROM ESHOWE TAXI RANK INTO OSBORNE ROAD, INTO AND ALONG JOHN ROSS HIGHWAY, INTO AND ALONG R66, INTO AND ALONG N2, JOIN M4 AT BALLITO, PROCEED ALONG M4 TO DURBAN, RIGHT INTO ARGYLE ROAD, LEFT INTO UMGENI ROAD, RIGHT INTO LEOPOLD STREET, RIGHT INTO WARWICK AVENUE, RIGHT INTO ALICE STREET, LEFT INTO ALBERT STREET, UMGENI ROAD TO CRABBE STREET TAXI RANK.</p>
12.28	<p>KZPRERC2728038 - DURBAN TO STANDERTON.</p> <p>FROM OSBORNE ROAD TAXI RANK, LEFT TO FIRST AVENUE, BECOMES EPSOM ROAD, WHICH BECOMES INGUCE, RIGHT DAVID WEBSTER (LEOPOLD STREET), INTO N3, PASS MOOI RIVER OFF RAMP AND TURN RIGHT TO R103, PASS COLENZO, PASS ROOSBOM OFF RAMP AND TURN RIGHT TO N11, INTO LVELL STREET, LVELL STREET BECOMES N11, PASS NEWCASTLE, LEFT TO ADELADE TAMBO STREET, PASS VOLKSRUST, RIGHT TO GOVAN MBEKI DRIVE, INTO R23 PASS PERDEKOP, R23 BECOMES R546, RIGHT TO VRY STREET, RIGHT TO BURGER STREET INTO BURGER STREET INTO BURGER STREET INTO BURGER STREET TAXI RANK.</p> <p>RETURN ROUTE.</p> <p>FROM STANDERTON TAXI RANK IN BURGER STREET, INTO MONANI MASIYELA STREET, LEFT TO VRY STREET, LEFT TO R23, RIGHT TO ADELADE TAMBO STREET, LEFT TO N11 OFF RAMP AND TURN LEFT TO R103, PASS ROOSBOM AND COLENZO OFF RAMP AND LEFT TO N3, PASS ALL PLACES MENTIONED BEFORE ON N3, LEFT TO OLD DUTCH ROAD, INTO JOHANNES NKOSI (ALICE STREET), LEFT TO INGUCE (ALBERT STREET), INTO UMNGENI ROAD, LEFT TO CRABBE STREET TAXI RANK.</p>
12.29	<p>KZPRERC2728283 - DURBAN TO WITBANK.</p> <p>FROM OSBORNE ROAD TAXI RANK, LEFT TO FIRST AVENUE, BECOMES EPSOM ROAD, WHICH BECOMES INGUCE, RIGHT DAVID WEBSTER (LEOPOLD STREET), INTO N3, PASS MOOI RIVER OFF RAMP AND TURN RIGHT TO R103, PASS COLENZO, PASS ROOSBOM OFF RAMP AND TURN RIGHT TO N11, INTO LVELL STREET, LVELL STREET BECOMING N11, PASS LADYSMITH, PASS NEWCASTLE, PASS CHARLESTOWN, PASS VOLKSRUST, PASS AMERSFORT, PASS ERMELO, PASS HENDRINA, LEFT TO R38, RIGHT TO R542, RIGHT TO R544, RIGHT TO BEAUTY AVENUE, TO DUVAN TAXI RANK IN WITBANK.</p> <p>RETURN ROUTE.</p> <p>FROM DUVAN TAXI RANK IN WITBANK, LEFT TO BEAUTY STREET, LEFT TO R544, RIGHT TO M35, LEFT TO N17, RIGHT TO M35, INTO N11 OFF RAMP AND LEFT TO R103, PASS ROOSBOM AND COLENZO OFF RAMP AND LEFT TO N3, LEFT TO OLD DUTCH ROAD, INTO JOHANNES NKOSI (ALICE STREET), LEFT TO INGUCE (ALBERT STREET), INTO UMGENI ROAD, LEFT TO CRABBE STREET TAXI RANK.</p>
12.30	<p>KZPRERC2728577 - DURBAN TO VEREENIGING</p> <p>FROM OSBORNE ROAD TAXI RANK, LEFT TO FIRST AVENUE, BECOMES EPSOM ROAD, WHICH BECOMES INGUCE, RIGHT DAVID WEBSTER (LEOPOLD STREET), INTO N3, PASS PIETERMARITZBURG, PASS MOOI RIVER, PASS HARRISMITH, PASS WARDEN, LEFT TO R54, LEFT TO R42, RIGHT TO GENERAL HERTZOG STREET, LEFT TO UNION STREET, TO VEREENIGING TAXI RANK (RS022) AND RETURN ON THE SAME ROUTE.</p> <p>RETURN ROUTE</p> <p>FROM VEREENIGING TAXI RANK (RS022), RIGHT TO GENERAL HERTZOG, RIGHT R54, TO N3, PASS ALL ABOVE MENTIONED PLACES THAT ARE ON THE N3 AND THEN LEFT TO OLD DUTCH ROAD, INTO JOHANNES NKOSI (ALICE STREET), LEFT TO INGUCE (ALBERT STREET), INTO UMGENI ROAD, LEFT TO CRABBE STREET TAXI RANK.</p>



## transport

Department:  
Transport  
Province of KwaZulu-Natal

## GAZETTE

LGKZNG17-2023-JUL

REGION: ALL

1) <b>Application Number:</b> APP0158949	2) <b>Gazette Number:</b> LGKZNG17-2023-JUL
3) <b>Applicant:</b> HT GCABA JALI <b>ID NO.</b> 7204140405086 <b>Association:</b> DURBAN LONG DISTANCE TAXI ASSOCIATION	4) <b>Applicant Address:</b> 32 UMGENI ROAD 273 UMGENI CENTRE DURBAN 4001
5) <b>Existing Licence Holder:</b> NOT APPLICABLE <b>ID NO.</b> NOT APPLICABLE	6) <b>Existing Licence Holder Address:</b> NOT APPLICABLE
7) <b>Type of application:</b> NEW OPERATING LICENCE	8) <b>Operating Licence Number:</b> NOTAVAILABLE
9) <b>Vehicle Type:</b> MINIBUS	10) 1 X 15 (SEATED) + 0 (STANDING)
11) <b>Region:</b> DURBAN CENTRAL	
12.1	<p>21004R21008Z10049758 - DURBAN TO JOHANNESBURG FROM APPROVED TAXI RANK IN DURBAN TO WANDERERS STREET, JOHANNESBURG TO PARK CITY TAXI RANK NO. 2 DIRECT AND RETURN.</p> <p>ROUTE: FROM CRABBE STREET / OSBORNE STREET TAXI RANK INTO FIRST AVENUE, EPSOME ROAD, UMGENI ROAD, LEOPOLD STREET, INTO AND ALONG N3 BY PASSING PIETERMARTIZBURG, HARRISMITH TO M2 WEST JOHANNESBURG, INTO AND ALONG HARROW ROAD, ANDERSON STREET, TROY STREET, PLAIN STREET, WANDERERS STREET, TO WANDERERS STREET TAXI RANK JOHANNESBURG AND RETURN.</p> <p>RETURN TRIP.</p> <p>ROUTE: FROM WANDERERS STREET TAXI RANK INTO PLAIN STREET, TROY STREET, ANDERSON STREET, INTO AND ALONG HARROW ROAD, INTO AND ALONG M2 EAST, INTO AND ALONG N3 PASSING HARRISMITH, AND PIETERMARTIZBURG TO DURBAN, INTO OLD DUTCH ROAD, ALICE STREET, LEFT INTO ALBERT STREET, UMGENI ROAD INTO CRABBE STREET / OSBORNE STREET TAXI RANK.</p>
12.2	<p>21004R21004R00049732 - DURBAN TO KRANSKOP FROM CARTWRIGHT FLATS TAXI RANK, INTO UMGENI ROAD TURN INTO ARGYLE ROAD AND JOIN M4 PROCEED TO N2 AT BALLITO, PROCEED ALONG N2 INTO AND ALONG R74 BY PASSING STANGER TO KRANSKOP, RIGHT INTO MAIN ROAD KRANSKOP TO KRANSKOP TAXI RANK AND RETURN.</p> <p>FROM KRANSKOP TAXI RANK, INTO MAIN ROAD, INTO AND ALONG R74 BY PASSING STANGER, INTO AND ALONG N2, JOIN M4 AT BALLITO, PROCEED ALONG M4 TO DURBAN, RIGHT INTO ARGYLE ROAD, LEFT INTO UMGENI ROAD, RIGHT INTO LEOPOLD STREET, RIGHT INTO WARWICK AVENUE, RIGHT INTO ALICE STREET, LEFT INTO ALBERT STREET TO CARTWRIGHT FLATS TAXI RANK.</p>
12.3	<p>21004R21004R00049746 - DURBAN TO MANGUZA FROM APPROVED TAXI RANKS IN DURBAN TO APPROVED TAXI RANKS IN MANGUZA DIRECT AND RETURN.</p> <p>FROM CARTWRIGHT FLATS TAXI RANK INTO UMGENI ROAD TURN INTO ARGYLE ROAD AND JOIN M4 PROCEED TO N2 AT BALLITO, INTO AND ALONG N2, INTO AND ALONG R38, INTO AND ALONG R38 BY PASSING JOZINI INTO AND ALONG R22 TO KWANGWANASE, INTO MAIN ROAD KWANGWANASE TO KWANGWANASE TAXI RANK AND RETURN.</p> <p>RETURN</p> <p>FROM KWANGWANASE TAXI RANK INTO MAIN ROAD, INTO AND ALONG R22, INTO AND ALONG R38 PASSING JOZINI, INTO AND ALONG N2, JOIN M4 AT BALLITO, PROCEED ALONG M4 TO DURBAN, RIGHT INTO ARGYLE STREET, LEFT INTO UMGENI ROAD, RIGHT INTO LEOPOLD STREET, RIGHT INTO WARWICK AVENUE, RIGHT INTO ALICE STREET, LEFT INTO ALBERT STREET, TO CARTWRIGHT FLATS TAXI RANK.</p>
12.4	<p>21004R21004R00049751 - DURBAN TO PONGOLA APPROVED TAXI RANKS IN DURBAN TO APPROVED TAXI RANKS IN PONGOLA DIRECT AND RETURN.</p> <p>FROM CARTWRIGHT FLATS TAXI RANK, INTO UMGENI ROAD, INTO ARGYLE ROAD JOIN M4 PROCEED TO N2 AT BALLITO, INTO AND ALONG N2 TO PONGOLA, TURNING INTO PONGOLA TAXI RANK AND RETURN.</p> <p>RETURN</p> <p>FROM PONGOLA TAXI RANK, INTO AND ALONG N2, JOIN M4 AT BALLITO, PROCEED ALONG M4 TO DURBAN, RIGHT INTO ARGYLE ROAD, LEFT INTO UMGENI ROAD, RIGHT INTO LEOPOLD STREET, RIGHT INTO WARWICK AVENUE, RIGHT INTO ALICE STREET LEFT INTO ALBERT STREET, INTO CARTWRIGHT FLATS TAXI RANK.</p>
12.5	<p>21004R21004R00049757 - DURBAN TO FICKSBURG FROM APPROVED TAXI RANK IN DURBAN TO APPROVED TAXI RANK IN FICKSBURG DIRECT AND RETURN FORWARD TRIP</p> <p>ROUTE: FROM CARTWRIGHT FLATS TAXI RANK INTO AND ALONG UMGENI ROAD RIGHT INTO AND ALONG LEOPOLD STREET INTO AND ALONG N3 TO HARRISMITH INTO AND ALONG R712, INTO AND ALONG R711 VIA FOURIESBERG, INTO AND ALONG R26 TO FICKSBURG, INTO MC CABE STREET, INTO AND ALONG TOORN STREET TO TAXI RANK IN FICKSBURG AND RETURN.</p> <p>RETURN TRIP.</p> <p>ROUTE: FROM FICKSBURG TAXI RANK INTO AND ALONG TOORN STREET, INTO MCCABE STREET INTO AND ALONG R26, INTO AND ALONG R711 VIA FICKSBURG, INTO AND ALONG R712 TO HARRISMITH INTO AND ALONG N3 TO DURBAN, INTO OLD DUTCH ROAD, ALICE STREET, LEFT INTO ALBERT STREET, INTO CARTWRIGHT FLATS TAXI RANK.</p> <p>ALTERNATIVELY: VIA PINETOWN ON RETURN TRIPS TO DURBAN (DROP PASSENGERS ONLY): FROM FICKSBURG TAXI RANK... TO N3 INTO AND ALONG M13 TO PINETOWN INTO AND ALONG OLD MAIN ROAD RIGHT INTO CROMPTON STREET TO M13, JOIN N3 AT PARADISE VALLEY INTO AND ALONG N3 TO DURBAN, INTO OLD DUTCH ROAD, ALICE STREET LEFT INTO ALBERT STREET TO CARTWRIGHT FLATS TAXI RANK. NO PASSENGERS TO BE PICKED UP IN PINETOWN.</p>
12.6	<p>21004R21004R00049761 - CHARTER SERVICE: DURBAN TO POINTS WITHIN THE PROVINCE OF KZN ONLY. NO PICKING UP OR SETTING DOWN OF PASSENGERS EN ROUTE.</p>
12.7	<p>21004R21007X10049753 - DURBAN TO HLABISA FROM CRABBE STREET TAXI RANK LEFT INTO OSBORNE STREET, INTO FIRST AVENUE / STAMFORDHILL ROAD INTO ARGYLE ROAD JOIN M4 PROCEED TO N2 AT BALLITO, INTO AND ALONG N2 TO R618 AT MTUBATUBA, INTO AND ALONG R618 TO TAXI RANK AT HLABISA AND RETURN.</p> <p>FROM HLABISA TAXI RANK INTO AND ALONG R618, INTO AND ALONG N2, JOIN M4 AT BALLITO, PROCEED ALONG M4 TO DURBAN, RIGHT INTO ARGYLE ROAD, LEFT INTO UMGENI ROAD, RIGHT INTO LEOPOLD STREET, RIGHT INTO WARWICK AVENUE, RIGHT INTO ALICE STREET, LEFT INTO ALBERT STREET, UMGENI ROAD TO CRABBE STREET TAXI RANK.</p>



## transport

Department:  
Transport  
Province of KwaZulu-Natal

## GAZETTE

LGKZNG17-2023-JUL

REGION: ALL

12.8	<p>21004R2100BF10049739 - DURBAN TO LADYSMITH/ EMNAMBITHI</p> <p>FROM CRABBE STREET TAXI RANK, INTO OSBORNE STREET INTO FIRST AVENUE, JOIN EPSOME ROAD, UMGENI ROAD INTO LEOPOLD STREET, JOIN N3 AND PROCEED ALONG N3, FROM N3 ONTO R103 AT COLENZO JOIN N11 INTO LADYSMITH AND TURN AT QUEEN STREET TO LADYSMITH TAXI RANK AND RETURN.</p> <p>RETURN FROM LADYSMITH TAXI RANK INTO QUEEN STREET, INTO N11, INTO AND ALONG R103, JOIN N3 AT COLENZO, INTO AND ALONG N3 TO DURBAN, INTO OLD DUTCH ROAD, ALICE STREET, LEFT INTO ALBERT STREET, UMGENI ROAD TO CRABBE STREET TAXI RANK.</p>
12.9	<p>21004R2100CQ10049742 - DURBAN TO MANDINI</p> <p>FROM APPROVED TAXI RANK IN DURBAN TO APPROVED TAXI RANK IN MANDINI DIRECT AND RETURN FORWARD TRIP.</p> <p>ROUTE: FROM CARTWRIGHT FLATS TAXI RANK INTO UMGENI ROAD TURN INTO ARGYLE ROAD AND JOIN M4 PROCEED TO N2 AT BALLITO, INTO AND ALONG N2 UNTIL R245, INTO AND ALONG R245 VIA DARNALL TO R102, INTO AND ALONG R102 TO R258 INTO MANDINI, INTO AND ALONG MAIN ROAD MANDINI TO AMATIKULU RANKING AT THE MANDINI TAXI RANK AND RETURN.</p> <p>RETURN TRIP.</p> <p>ROUTE: FROM MANDINI TAXI RANK INTO AND ALONG MAIN ROAD FROM AMATIKULU, INTO R258, INTO AND ALONG R102 VIA DARNALL INTO AND ALONG R245, INTO N2, JOIN M4 AT BALLITO, PROCEED ALONG M4 TO DURBAN, RIGHT INTO ARGYLE ROAD, LEFT INTO UMGENI ROAD, RIGHT INTO LEOPOLD STREET, RIGHT INTO WARWICK AVENUE, RIGHT INTO ALICE STREET, LEFT INTO ALBERT STREET TO CARTWRIGHT FLATS TAXI RANK.</p>
12.10	<p>21004R2100F510049737 - DURBAN TO NEWCASTLE</p> <p>FROM CRABBE STREET TAXI RANK, INTO OSBORNE STREET, INTO FIRST AVENUE INTO EPSOME ROAD AND TURN INTO LEOPOLD STREET, INTO AND ALONG N3 AND PROCEED TO R103 AT COLENZO INTO AND ALONG R103, INTO AND ALONG N11 TO NEWCASTLE, TURN INTO ALLEN STREET, INTO KIRKLAND STREET, VOORTREKKER STREET TO NEWCASTLE TAXI RANK AND RETURN.</p> <p>RETURN FROM NEWCASTLE TAXI RANK INTO VOORTREKKER STREET, INTO KIRKLAND STREET, INTO ALLEN STREET, INTO AND ALONG N11, INTO AND ALONG R103, JOIN N3 AT COLENZO, INTO AND ALONG N3 TO DURBAN, INTO OLD DUTCH ROAD, ALICE STREET</p>
12.11	<p>21004R22027Q10049750 - DURBAN TO STANGER</p> <p>FROM APPROVED TAXI RANK IN DURBAN TO APPROVED TAXI RANK IN STANGER DIRECT AND RETURN FORWARD TRIP.</p> <p>ROUTE: FROM CARTWRIGHT FLATS TAXI RANK INTO UMGENI ROAD TURN INTO ARGYLE ROAD AND JOIN M4, INTO AND ALONG M4, INTO R214 VIA UMHLELI, JOIN R102 VIA SHAKASKRAAL TURN INTO CHIEF ALBERT LUTHULI STREET INTO BALCOMBE ROAD TO KWA DUKUZA/STANGER TAXI RANK AND RETURN.</p> <p>RETURN TRIP.</p> <p>ROUTE: FROM KWADUKUZA / STANGER TAXI RANK INTO BALCOMBE ROAD, INTO CHIEF ALBERT LUTHULI STREET, JOIN THE R102 VIA SHAKASKRAAL, INTO R214 VIA UMHLELI, INTO AND ALONG M4 TO DURBAN, INTO ARGYLE ROAD, LEFT INTO UMGENI ROAD, RIGHT INTO LEOPOLD STREET, RIGHT INTO WARWICK AVENUE, RIGHT INTO ALICE STREET LEFT INTO ALBERT STREET, INTO CARTWRIGHT FLATS TAXI RANK.</p>
12.12	<p>21004R2206LS00049749 - DURBAN TO MKUZE</p> <p>FROM APPROVED TAXI RANK IN DURBAN TO APPROVED TAXI RANK IN MKUZE DIRECT AND RETURN.</p> <p>FROM CARTWRIGHT FLATS TAXI RANK INTO UMGENI ROAD TURN INTO ARGYLE ROAD AND JOIN M4 PROCEED TO N2 AT BALLITO, INTO AND ALONG N2 RIGHT INTO MKUZE MAIN ROAD, INTO EAGLE AVENUE TO MKUZE TAXI RANK AND RETURN.</p> <p>RETURN FROM MKUZE TAXI RANK INTO EAGLE AVENUE, INTO MAIN ROAD, INTO AND ALONG N2, JOIN M4 AT BALLITO, PROCEED ALONG M4 TO DURBAN, RIGHT INTO ARGYLE ROAD, LEFT INTO UMGENI ROAD, RIGHT INTO LEOPOLD STREET, RIGHT INTO WARWICK AVENUE, RIGHT INTO ALICE STREET, LEFT INTO ALBERT STREET TO CARTWRIGHT FLATS TAXI RANK.</p>
12.13	<p>21004R2206Y410049743 - DURBAN TO MELMOTH</p> <p>FROM APPROVED TAXI RANKS IN DURBAN TO APPROVED TAXI RANK IN MELMOTH DIRECT AND RETURN.</p> <p>FROM CRABBE STREET TAXI RANK, LEFT INTO OSBORNE, INTO FIRST AVENUE / STAMFORDHILL ROAD INTO ARGYLE ROAD JOIN M4 PROCEED TO N2 AT BALLITO, INTO AND ALONG N2 TO R66, INTO AND ALONG R66 TO MELMOTH, INTO AND VICTORIA STREET TO MELMOTH TAXI RANK AND RETURN.</p> <p>RETURN FROM MELMOTH TAXI RANK INTO VICTORIA STREET, INTO AND ALONG R66, INTO AND ALONG N2, JOIN M4 AT BALLITO; PROCEED ALONG M4 TO DURBAN, RIGHT INTO ARGYLE ROAD, LEFT INTO UMGENI ROAD, RIGHT INTO LEOPOLD STREET, RIGHT INTO WARWICK AVENUE, RIGHT INTO ALICE STREET, LEFT INTO ALBERT STREET, INTO UMGENI ROAD TO CRABBE STREET TAXI RANK.</p>
12.14	<p>21004R22071P10049740 - DURBAN TO GINGINDLOVU</p> <p>FROM APPROVED TAXI RANK IN DURBAN TO APPROVED TAXI RANK IN GINGINDLOVU DIRECT AND RETURN</p> <p>FORWARD TRIP ROUTE: FROM CRABBE STREET TAXI RANK, INTO OSBORNE STREET, INTO FIRST AVENUE / STAMFORDHILL ROAD INTO ARGYLE ROAD JOIN M4 PROCEED TO N2 AT BALLITO, PROCEED ALONG THE N2 TO R258, INTO AND ALONG R258, INTO AND ALONG ROAD R102 TO MAIN STREET, GINGINDLOVU, CONTINUE ALONG MAIN STREET TO GINGINDLOVU TAXI RANK AND RETURN.</p> <p>RETURN TRIP ROUTE: FROM GINGINDLOVU TAXI RANK INTO MAIN STREET, INTO AND ALONG R102, INTO AND ALONG R258, INTO N2, JOIN M4 AT BALLITO, PROCEED ALONG M4 TO DURBAN, RIGHT INTO ARGYLE ROAD, LEFT INTO UMGENI ROAD, RIGHT INTO LEOPOLD STREET, RIGHT INTO WARWICK AVENUE, RIGHT INTO ALICE STREET, LEFT INTO ALBERT STREET, INTO UMGENI ROAD TO CRABBE STREET TAXI RANK.</p>





## transport

Department:  
Transport  
Province of KwaZulu-Natal

## GAZETTE

LGKZNG17-2023-JUL

REGION: ALL

12.15	<p>21004R22074410049747 - DURBAN TO MTUBATUBA FROM APPROVED TAXI RANK IN DURBAN TO APPROVED TAXI RANK IN MTUBATUBA DIRECT AND RETURN FORWARD TRIP.</p> <p>ROUTE: FROM CRABBE STREET TAXI RANK, LEFT INTO OSBORNE STREET INTO FIRST AVENUE / STAMFORDHILL ROAD INTO ARGYLE ROAD JOIN M4 PROCEED TO N2 AT BALLITO, INTO AND ALONG N2 TO BHOBZA ROAD (MTUBATUBA) INTO AND ALONG BHOBZA ROAD, INTO AND ALONG RIVERVIEW ROAD, INTO AND ALONG JOHN ROSS ROAD, INTO AND ALONG NYATHI ROAD TO MTUBATUBA TAXI RANK AND RETURN.</p> <p>RETURN TRIP.</p> <p>ROUTE: FROM MTUBATUBA TAXI RANK, INTO AND ALONG NYATHI ROAD, INTO AND ALONG JOHN ROSS ROAD, INTO AND ALONG RIVERVIEW ROAD, INTO AND ALONG BHOBZA ROAD, INTO AND ALONG N2, JOIN M4 AT BALLITO, PROCEED ALONG M4 TO DURBAN, RIGHT INTO ARGYLE ROAD, LEFT INTO UMGENI ROAD, RIGHT INTO LEOPOLD STREET, RIGHT INTO WARWICK AVENUE, RIGHT INTO ALICE STREET, LEFT INTO ALBERT STREET, UMGENI ROAD TO CRABBE STREET TAXI RANK</p>
12.16	<p>21004R22076110049752 - DURBAN TO NONGOMA FROM APPROVED TAXI RANK IN DURBAN TO APPROVED TAXI RANK IN NONGOMA .</p> <p>FORWARD TRIP.</p> <p>ROUTE: FROM CRABBE STREET TAXI RANK LEFT INTO OSBORNE STREET, INTO FIRST AVENUE / STAMFORDHILL ROAD INTO ARGYLE ROAD AND JOIN M4 PROCEED TO N2 AT BALLITO, INTO AND ALONG N2 TO R66, INTO AND ALONG R66 BY PASSING ESHOWE, INTO AND ALONG R34, TURN TO R66 TO NONGOMA BY PASSING ULUNDI TO NONGOMA TAXI RANK AND RETURN.</p> <p>RETURN TRIP.</p> <p>ROUTE: FROM NONGOMA TAXI RANK, TURN INTO R66 BY PASSING ULUNDI, INTO AND ALONG R34, INTO AND ALONG R66 BY PASSING ESHOWE, INTO AND ALONG N2, JOIN M4 AT BALLITO, PROCEED ALONG M4 TO DURBAN, RIGHT INTO ARGYLE ROAD, LEFT INTO UMGENI ROAD, RIGHT INTO LEOPOLD STREET, RIGHT INTO WARWICK AVENUE, RIGHT INTO ALICE STREET, LEFT INTO ALBERT STREET, UMGENI ROAD, TO CRABBE STREET TAXI RANK.</p>
12.17	<p>21004R2207BP10049733 - DURBAN TO DUNDEE</p> <p>FROM CRABBE STREET TAXI RANK, INTO OSBORNE STREET, INTO FIRST AVENUE JOIN EPSOME ROAD, UMGENI ROAD INTO LEOPOLD STREET JOIN N3 AND PROCEED ALONG N3 TO R103 AT COLENSO, ALONG R103, JOIN N11 PROCEED TO R692 TO DUNDEE INTO AND ALONG R68, INTO DUNDEE AND TURN TO VICTORIA STREET TAXI RANK IN DUNDEE AND RETURN.</p> <p>FROM VICTORIA STREET TAXI RANK INTO AND ALONG R68, INTO AND ALONG R692, INTO AND ALONG N11, INTO AND ALONG R103, JOIN N3 AT COLENSO, INTO AND ALONG N3 TO DURBAN, OLD DUTCH ROAD, ALICE STREET, LEFT INTO ALBERT STREET, UMGENI ROAD TO CRABBE STREET TAXI RANK.</p>
12.18	<p>21004R2207FP10049745 - DURBAN TO BABANANGO FROM APPROVED TAXI RANK IN DURBAN TO APPROVED TAXI RANK IN BABANANGO DIRECT AND RETURN.</p> <p>FROM CARTWRIGHT FLATS TAXI RANK INTO UMGENI ROAD TURN INTO ARGYLE ROAD AND JOIN M4 PROCEED TO N2 AT BALLITO, INTO AND ALONG THE N2 TO R66, INTO AND ALONG R66, LEFT INTO AND ALONG R68 TO TAXI RANK AT BABANANGO AND RETURN.</p> <p>RETURN TRIP</p> <p>FROM BABANANGO TAXI RANK INTO AND ALONG R68, INTO AND ALONG R66, INTO N2, JOIN M4 AT BALLITO; PROCEED ALONG M4 TO DURBAN, RIGHT INTO ARGYLE ROAD, LEFT INTO UMGENI ROAD, RIGHT INTO LEOPOLD STREET, RIGHT INTO WARWICK AVENUE, RIGHT INTO ALICE STREET, LEFT INTO ALBERT STREET, TO CARTWRIGHT FLATS TAXI RANK.</p>
12.19	<p>21004R2207J510049756 - DURBAN TO VRYHEID FROM APPROVED TAXI RANK IN DURBAN TO APPROVED TAXI RANK IN VRYHEID DIRECT AND RETURN FORWARD TRIP.</p> <p>ROUTE: FROM CRABBE STREET TAXI RANK LEFT INTO OSBORNE STREET, INTO FIRST AVENUE, STAMFORDHILL ROAD JOIN M4 PROCEED TO N2 AT BALLITO INTO AND ALONG N2, TO R66 VIA GINGINDLOVU INTO AND ALONG R34 VIA MELMOTH AND CONTINUE TO VRYHEID EAST ON R34 JOIN STRETCH STREET AND TURN AT BOCRET STREET TO VRYHEID TAXI RANK AND RETURN.</p> <p>RETURN TRIP.</p> <p>ROUTE: FROM VRYHEID TAXI RANK INTO BOCRET STREET, INTO STRETCH STREET, INTO R34 WEST, INTO AND ALONG R34 VIA MELMOTH, INTO AND ALONG R66 VIA GINGINDLOVU, INTO AND ALONG N2, JOIN M4 AT BALLITO, PROCEED ALONG M4 TO DURBAN, RIGHT INTO ARGYLE ROAD, LEFT INTO UMGENI ROAD, RIGHT INTO LEOPOLD STREET, RIGHT INTO WARWICK AVENUE, RIGHT INTO ALICE STREET, LEFT INTO ALBERT STREET, UMGENI ROAD TO CRABBE STREET TAXI RANK.</p> <p>NB: RETURN JOURNEY THE RETURN TRIP IS THE FORWARD TRIP IN REVERSE SAVE AND EXCEPT WHERE ONE WAY STREETS IN CITY AREAS DO NOT ALLOW THIS WHEREUPON THE ROUTE SHALL BE AS CLOSE AS POSSIBLE TO THAT OF THE FORWARD TRIP AND AS PRESCRIBED BY THE RELEVANT LOCAL AUTHORITY.</p>
12.20	<p>21004R2207TM10049736 - DURBAN TO HLUHLUWE</p> <p>FROM CRABBE STREET TAXI RANK, INTO OSBORNE STREET, INTO FIRST AVENUE / STAMFORDHILL ROAD INTO ARGYLE ROAD JOIN M4 PROCEED TO N2 AT BALLITO, INTO AND ALONG N2 TO R22 AT HLUHLUWE INTO MAIN ROAD HLUHLUWE, INTO HLUHLUWE TAXI RANK AND RETURN.</p> <p>RETURN</p> <p>FROM HLUHLUWE TAXI RANK, INTO MAIN ROAD, INTO AND ALONG R22, INTO AND ALONG N2, JOIN M4 AT BALLITO; PROCEED ALONG M4 TO DURBAN, RIGHT INTO ARGYLE ROAD, LEFT INTO UMGENI ROAD, RIGHT INTO LEOPOLD STREET, RIGHT INTO WARWICK AVENUE, RIGHT INTO ALICE STREET, LEFT INTO ALBERT STREET, INTO UMGENI ROAD TO CRABBE STREET TAXI RANK</p>
12.21	<p>21004R2207W310049734 - DURBAN TO RICHARDS BAY</p> <p>FROM CRABBE STREET TAXI RANK, INTO OSBORNE STREET, INTO FIRST AVENUE / STAMFORDHILL ROAD INTO ARGYLE ROAD JOIN M4 PROCEED TO N2 AT BALLITO, INTO AND ALONG N2 TO R34, INTO AND ALONG R34 (JOHN ROSS HIGHWAY), INTO AND ALONG BULLION ROAD, INTO KRUGER RAND ROAD TO RICHARDSBAY TAXI RANK AND RETURN.</p> <p>FROM RICHARDSBAY TAXI RANK, INTO KRUGER RAND ROAD, INTO AND ALONG BULLION ROAD, ALONG R34 (JOHN ROSS HIGHWAY), INTO AND ALONG N2, JOIN M4 AT BALLITO, PROCEED ALONG M4 TO DURBAN, RIGHT INTO ARGYLE ROAD, LEFT INTO UMGENI ROAD, RIGHT INTO LEOPOLD STREET, RIGHT INTO WARWICK AVENUE, RIGHT INTO ALICE STREET, LEFT INTO ALBERT STREET, INTO UMGENI ROAD INTO CRABBE STREET TAXI RANK.</p>





## transport

Department:  
Transport  
Province of KwaZulu-Natal

## GAZETTE

LGKZNG17-2023-JUL

REGION: ALL

12.22	<p>21004R2207XJ10049741 - DURBAN TO EMPANGENI FROM APPROVED TAXI RANK IN DURBAN TO APPROVED TAXI RANKS IN EMPANGENI DIRECT AND RETURN.</p> <p>FROM CRABBE STREET TAXI RANK, INTO OSBORNE STREET, INTO FIRST AVENUE / STAMFORDHILL ROAD INTO ARGYLE ROAD JOIN M4 PROCEED TO N2 AT BALLITO, INTO AND ALONG N2 TO R66, INTO AND ALONG R66 BY PASSING GINGINDLOVU, INTO ALONG R102 TO EMPANGENI, LEFT INTO AND ALONG JOHN ROSS HIGHWAY TO EMPANGENI "A" TAXI RANK AND RETURN.</p> <p>RETURN</p> <p>FROM EMPANGENI "A" TAXI RANK INTO AND ALONG JOHN ROSS HIGHWAY, RIGHT INTO R102, INTO AND ALONG R66 BY PASSING GINGINDLOVU, INTO AND ALONG N2, JOIN M4 AT BALLITO, PROCEED ALONG M4 TO DURBAN, RIGHT INTO ARGYLE ROAD, LEFT INTO UMGENI ROAD, RIGHT INTO LEOPOLD STREET, RIGHT INTO WARWICK AVENUE, RIGHT INTO ALICE STREET, LEFT INTO ALBERT STREET, INTO UMGENI ROAD TO CRABBE STREET TAXI RANK.</p> <p>FROM CRABBE STREET TAXI RANK, INTO OSBORNE STREET, INTO FIRST AVENUE / STAMFORDHILL ROAD INTO ARGYLE ROAD JOIN M4 PROCEED TO N2 AT BALLITO, INTO AND ALONG N2 TO R66, INTO AND ALONG R66 BY PASSING GINGINDLOVU INTO AND ALONG R102, INTO AND ALONG TANNER ROAD (EMPANGENI RAIL), TO "B" RANK EMPANGENI RAIL AND RETURN.</p> <p>RETURN</p> <p>FROM "B" RANK EMPANGENI RAIL INTO AND ALONG TANNER ROAD, INTO AND ALONG R102, INTO AND ALONG R66 BY PASSING GINGINDLOVU, INTO N2, JOIN M4 AT BALLITO, PROCEED ALONG M4 TO DURBAN, RIGHT INTO ARGYLE ROAD, INTO UMGENI ROAD, RIGHT INTO LEOPOLD STREET, RIGHT INTO WARWICK AVENUE, RIGHT INTO ALICE STREET, LEFT INTO ALBERT STREET, INTO UMGENI ROAD TO CRABBE STREET TAXI RANK.</p>
12.23	<p>21004R7100MF10049760 - DURBAN TO WELKOM.</p> <p>ROUTE: FROM CARTWRIGHT FLATS TAXI RANK INTO AND ALONG UMGENI ROAD, RIGHT INTO AND ALONG LEOPOLD STREET INTO AND ALONG N3 TO HARRISMITH, INTO AND ALONG N5 VIA BETHLEHEM, SENEKAL, INTO AND ALONG R70 VIA VENTERSBERG, INTO AND ALONG R73 VIA VIRGINIA INTO AND ALONG POWER ROAD TO CONSTANTIA / MOTHUSI ROAD TO TAXI RANK IN WELKOM AND RETURN.</p> <p>RETURN TRIP.</p> <p>ROUTE: FROM WELKOM TAXI RANK INTO CONSTANTIA / MOTHUSI ROAD, INTO AND ALONG POWER ROAD, INTO AND ALONG R73 VIA VIRGINIA, INTO AND ALONG R70 VIA VENTERSBERG, INTO AND ALONG N5 VIA SENEKAL AND BETHLEHEM, INTO HARRISMITH, INTO AND ALONG N3 TO DURBAN, INTO OLD DUTCH ROAD, ALICE STREET, LEFT INTO ALBERT STREET, INTO CARTWRIGHT FLATS TAXI RANK.</p> <p>ALTERNATIVELY: VIA PINETOWN ON RETURN TRIPS TO DURBAN (DROP PASSENGERS ONLY).</p> <p>FROM WELKOM... TO N3 INTO AND ALONG M13 TO PINETOWN INTO AND ALONG OLD MAIN ROAD RIGHT INTO CROMPTON STREET TO M13, JOIN N3 AT PARADISE VALLEY INTO AND ALONG N3 TO DURBAN INTO OLD DUTCH ROAD, ALICE STREET TO CARTWRIGHT FLATS TAXI RANK.</p> <p>NO PASSENGERS TO BE PICKED UP IN PINETOWN.</p> <p>NB: RETURN JOURNEY THE RETURN TRIP IS THE FORWARD TRIP IN REVERSE SAVE AND EXCEPT WHERE ONE WAY STREETS IN CITY AREAS DO NOT ALLOW THIS WHEN EUPON THE ROUTE SHALL BE AS CLOSE AS POSSIBLE TO THAT OF THE FORWARD TRIP AND AS PRESCRIBED BY THE RELEVANT LOCAL AUTHORITY.</p>
12.24	<p>21004R7203CE10049759 - DURBAN TO QWA QWA FROM APPROVED TAXI RANK IN DURBAN TO APPROVED TAXI RANK IN QWAQWA DIRECT AND RETURN FORWARD TRIP.</p> <p>ROUTE: FROM CARTWRIGHT FLATS TAXI RANK INTO AND ALONG UMGENI ROAD, INTO AND ALONG LEOPOLD STREET, INTO AND ALONG N3 TO HARRISMITH ALONG R712, INTO AND ALONG R57 TO PHUTHADITJABA INTO AND ALONG MAMPOI STREET TO QWAQWA TAXI RANK AND RETURN.</p> <p>ALTERNATIVELY ... INTO AND ALONG N3 TO R74, INTO AND ALONG R74, TO R712, INTO AND ALONG R712, INTO AND ALONG R57 TO PHUTHADITJABA, MAMPOI STREET TO QWAQWA TAXI RANK AND RETURN.</p> <p>RETURN TRIP.</p> <p>ROUTE: FROM QWAQWA TAXI RANK INTO AND ALONG MAMPOI STREET, INTO AND ALONG R57, INTO AND ALONG R712 TO HARRISMITH, INTO AND ALONG N3 TO DURBAN, INTO OLD DUTCH ROAD, ALICE STREET, LEFT INTO ALBERT STREET, INTO CARTWRIGHT FLATS TAXI RANK.</p> <p>ALTERNATIVELY: VIA PINETOWN ON RETURN TRIPS TO DURBAN (DROP PASSENGERS ONLY).</p> <p>FROM: QWAQWA TAXI RANK... TO N3 INTO AND ALONG M13 TO PINETOWN INTO AND ALONG OLD MAIN ROAD RIGHT INTO CROMPTON STREET TO M13, JOIN N3 AT PARADISE VALLEY INTO AND ALONG N3 TO DURBAN INTO OLD DUTCH ROAD, ALICE STREET LEFT INTO ALBERT STREET TO CARTWRIGHT FLATS TAXI RANK.</p> <p>NO PASSENGERS TO BE PICKED UP IN PINETOWN.</p>
12.25	<p>2206LS2206YW10049731 - DURBAN TO MAHLABATHINI FROM CRABBE STREET TAXI RANK, INTO OSBORNE STREET, INTO FIRST AVENUE / STAMFORDHILL ROAD INTO ARGYLE ROAD AND JOIN M4 PROCEED TO N2 AT BALLITO, INTO AND ALONG N2 TO R66, INTO AND ALONG R66 BY PASSING ESHOWE, INTO AND ALONG R34, RIGHT INTO AND ALONG R66 TO ULUNDI, INTO PRINCESS MAGOGO STREET TO ULUNDI TAXI RANK AND RETURN.</p> <p>FROM ULUNDI TAXI RANK INTO PRINCESS MAGOGO STREET, INTO AND ALONG R66, INTO AND ALONG R34, INTO AND ALONG R66 BY PASSING ESHOWE, INTO AND ALONG N2, JOIN M4 AT BALLITO, PROCEED ALONG M4 TO DURBAN, RIGHT INTO ARGYLE ROAD, LEFT INTO UMGENI ROAD, RIGHT INTO LEOPOLD STREET, RIGHT INTO WARWICK AVENUE, RIGHT INTO ALICE STREET, LEFT INTO ALBERT STREET, INTO UMGENI ROAD TO CRABBE STREET TAXI RANK.</p>
12.26	<p>2206LS22071P10053699 - DURBAN TO GINGINDLOVU FROM APPROVED TAXI RANK IN DURBAN TO APPROVED TAXI RANK IN GINGINDLOVU DIRECT AND RETURN.</p> <p>ROUTE: FROM CRABBE STREET TAXI RANK, INTO OSBORNE STREET, INTO FIRST AVENUE/STAMFORDHILL ROAD INTO ARGYLE ROAD JOIN M4 PROCEED TO N2 AT BALLITO, PROCEED ALONG THE N2 TO R258, INTO AND ALONG R258, INTO AND ALONG ROAD R102 TO MAIN STREET, GINGINDLOVU, CONTINUE ALONG MAIN STREET TO GINGINDLOVU TAXI RANK AND RETURN.</p> <p>RETURN TRIP.</p> <p>ROUTE: FROM GINGINDLOVU TAXI RANK INTO MAIN STREET, INTO AND ALONG R258, INTO N2, JOIN M4 AT BALLITO; PROCEED ALONG M4 TO DURBAN, RIGHT INTO ARGYLE ROAD, LEFT INTO UMGENI ROAD, RIGHT INTO LEOPOLD STREET, RIGHT INTO WARWICK AVENUE, RIGHT INTO ALICE STREET, LEFT INTO ALBERT STREET, INTO UMGENI ROAD TO CRABBE STREET TAXI RANK.</p>



## transport

Department:  
Transport  
Province of KwaZulu-Natal

## GAZETTE

LGKZNG17-2023-JUL

REGION: ALL

12.27	<p>2206LS22071T10049748 - DURBAN TO ESHOWE FROM APPROVED TAXI RANK IN DURBAN TO APPROVED TAXI RANK IN ESHOWE DIRECT AND RETURN.</p> <p>FROM CRABBE STREET TAXI RANK, LEFT INTO OSBORNE STREET INTO FIRST AVENUE / STAMFORDHILL ROAD INTO ARGYLE ROAD JOIN M4 PROCEED TO N2 AT BALLITO, CONTINUE ALONG N2 TO R66, INTO AND ALONG R66, TO ESHOWE, INTO AND ALONG JOHN ROSS HIGHWAY, INTO OSBORNE ROAD TO ESHOWE TAXI RANK AND RETURN.</p> <p>RETURN</p> <p>FROM ESHOWE TAXI RANK INTO OSBORNE ROAD, INTO AND ALONG JOHN ROSS HIGHWAY, INTO AND ALONG R66, INTO AND ALONG N2, JOIN M4 AT BALLITO, PROCEED ALONG M4 TO DURBAN, RIGHT INTO ARGYLE ROAD, LEFT INTO UMGENI ROAD, RIGHT INTO LEOPOLD STREET, RIGHT INTO WARWICK AVENUE, RIGHT INTO ALICE STREET, LEFT INTO ALBERT STREET, UMGENI ROAD TO CRABBE STREET TAXI RANK.</p>
12.28	<p>KZPRERC2728038 - DURBAN TO STANDERTON.</p> <p>FROM OSBORNE ROAD TAXI RANK, LEFT TO FIRST AVENUE, BECOMES EPSOM ROAD, WHICH BECOMES INGUCE, RIGHT DAVID WEBSTER (LEOPOLD STREET), INTO N3, PASS MOOI RIVER OFF RAMP AND TURN RIGHT TO R103, PASS COLENZO, PASS ROOSBOM OFF RAMP AND TURN RIGHT TO N11, INTO LVELL STREET, LVELL STREET BECOMES N11, PASS NEWCASTLE, LEFT TO ADELADE TAMBO STREET, PASS VOLKSRUST, RIGHT TO GOVAN MBEKE DRIVE, INTO R23 PASS PERDEKOP, R23 BECOMES R546, RIGHT TO VRY STREET, RIGHT TO BURGER STREET INTO BURGER STREET INTO BURGER STREET INTO BURGER STREET TAXI RANK.</p> <p>RETURN ROUTE.</p> <p>FROM STANDERTON TAXI RANK IN BURGER STREET, INTO MONANI MASIYELA STREET, LEFT TO VRY STREET, LEFT TO R23, RIGHT TO ADELADE TAMBO STREET, LEFT TO N11 OFF RAMP AND TURN LEFT TO R103, PASS ROOSBOM AND COLENZO OFF RAMP AND LEFT TO N3, PASS ALL PLACES MENTIONED BEFORE ON N3, LEFT TO OLD DUTCH ROAD, INTO JOHANNES NKOSI (ALICE STREET), LEFT TO INGUCE (ALBERT STREET), INTO UMNGENI ROAD, LEFT TO CRABBE STREET TAXI RANK.</p>
12.29	<p>KZPRERC2728283 - DURBAN TO WITBANK.</p> <p>FROM OSBORNE ROAD TAXI RANK, LEFT TO FIRST AVENUE, BECOMES EPSOM ROAD, WHICH BECOMES INGUCE, RIGHT DAVID WEBSTER (LEOPOLD STREET), INTO N3, PASS MOOI RIVER OFF RAMP AND TURN RIGHT TO R103, PASS COLENZO, PASS ROOSBOM OFF RAMP AND TURN RIGHT TO N11, INTO LVELL STREET, LVELL STREET BECOMING N11, PASS LADYSMITH, PASS NEWCASTLE, PASS CHARLESTOWN, PASS VOLKSRUST, PASS AMERSFORT, PASS ERMELO, PASS HENDRINA, LEFT TO R38, RIGHT TO R542, RIGHT TO R544, RIGHT TO BEAUTY AVENUE, TO DUVAN TAXI RANK IN WITBANK.</p> <p>RETURN ROUTE.</p> <p>FROM DUVAN TAXI RANK IN WITBANK, LEFT TO BEAUTY STREET, LEFT TO R544, RIGHT TO M35, LEFT TO N17, RIGHT TO M35, INTO N11 OFF RAMP AND LEFT TO R103, PASS ROOSBOM AND COLENZO OFF RAMP AND LEFT TO N3, LEFT TO OLD DUTCH ROAD, INTO JOHANNES NKOSI (ALICE STREET), LEFT TO INGUCE (ALBERT STREET), INTO UMGENI ROAD, LEFT TO CRABBE STREET TAXI RANK.</p>
12.30	<p>KZPRERC2728577 - DURBAN TO VEREENIGING</p> <p>FROM OSBORNE ROAD TAXI RANK, LEFT TO FIRST AVENUE, BECOMES EPSOM ROAD, WHICH BECOMES INGUCE, RIGHT DAVID WEBSTER (LEOPOLD STREET), INTO N3, PASS PIETERMARITZBURG, PASS MOOI RIVER, PASS HARRISMITH, PASS WARDEN, LEFT TO R54, LEFT TO R42, RIGHT TO GENERAL HERTZOG STREET, LEFT TO UNION STREET, TO VEREENIGING TAXI RANK (RS022) AND RETURN ON THE SAME ROUTE.</p> <p>RETURN ROUTE</p> <p>FROM VEREENIGING TAXI RANK (RS022), RIGHT TO GENERAL HERTZOG, RIGHT R54, TO N3, PASS ALL ABOVE MENTIONED PLACES THAT ARE ON THE N3 AND THEN LEFT TO OLD DUTCH ROAD, INTO JOHANNES NKOSI (ALICE STREET), LEFT TO INGUCE (ALBERT STREET), INTO UMGENI ROAD, LEFT TO CRABBE STREET TAXI RANK.</p>



## transport

Department:  
Transport  
Province of KwaZulu-Natal

## GAZETTE

LGKZNG17-2023-JUL

REGION: ALL

1)	<b>Application Number:</b> APP0158955	2)	<b>Gazette Number:</b> LGKZNG17-2023-JUL
3)	<b>Applicant:</b> TT MTHOMBENI <b>ID NO.</b> 6605250343084 <b>Association:</b> DURBAN LONG DISTANCE TAXI ASSOCIATION	4)	<b>Applicant Address:</b> 32 UMBNGENI ROAD 273 UMBNGENI CENTRE DURBAN  4001
5)	<b>Existing Licence Holder:</b> NOT APPLICABLE <b>ID NO.</b> NOT APPLICABLE	6)	<b>Existing Licence Holder Address:</b> NOT APPLICABLE
7)	<b>Type of application:</b> NEW OPERATING LICENCE	8)	<b>Operating Licence Number:</b> NOTAVAILABLE
9)	<b>Vehicle Type:</b> MINIBUS	10)	1 X 15 (SEATED) + 0 (STANDING)
11)	<b>Region:</b> DURBAN CENTRAL		
12.1	<p>21004R11008Z10049758 - DURBAN TO JOHANNESBURG FROM APPROVED TAXI RANK IN DURBAN TO WANDERERS STREET, JOHANNESBURG TO PARK CITY TAXI RANK NO. 2 DIRECT AND RETURN.</p> <p>ROUTE: FROM CRABBE STREET / OSBORNE STREET TAXI RANK INTO FIRST AVENUE, EPSOME ROAD, UMGENI ROAD, LEOPOLD STREET, INTO AND ALONG N3 BY PASSING PIETERMARTITZBURG, HARRISMITH TO M2 WEST JOHANNESBURG, INTO AND ALONG HARROW ROAD, ANDERSON STREET, TROY STREET, PLAIN STREET, WANDERERS STREET, TO WANDERERS STREET TAXI RANK JOHANNESBURG AND RETURN.</p> <p>RETURN TRIP.</p> <p>ROUTE: FROM WANDERERS STREET TAXI RANK INTO PLAIN STREET, TROY STREET, ANDERSON STREET, INTO AND ALONG HARROW ROAD, INTO AND ALONG M2 EAST, INTO AND ALONG N3 PASSING HARRISMITH, AND PIETERMARTITZBURG TO DURBAN, INTO OLD DUTCH ROAD, ALICE STREET, LEFT INTO ALBERT STREET, UMGENI ROAD INTO CRABBE STREET / OSBORNE STREET TAXI RANK.</p>		
12.2	<p>21004R21004R00049732 - DURBAN TO KRANSKOP FROM CARTWRIGHT FLATS TAXI RANK, INTO UMGENI ROAD TURN INTO ARGYLE ROAD AND JOIN M4 PROCEED TO N2 AT BALLITO, PROCEED ALONG N2 INTO AND ALONG R74 BY PASSING STANGER TO KRANSKOP, RIGHT INTO MAIN ROAD KRANSKOP TO KRANSKOP TAXI RANK AND RETURN.</p> <p>FROM KRANSKOP TAXI RANK, INTO MAIN ROAD, INTO AND ALONG R74 BY PASSING STANGER, INTO AND ALONG N2, JOIN M4 AT BALLITO, PROCEED ALONG M4 TO DURBAN, RIGHT INTO ARGYLE ROAD, LEFT INTO UMGENI ROAD, RIGHT INTO LEOPOLD STREET, RIGHT INTO WARWICK AVENUE, RIGHT INTO ALICE STREET, LEFT INTO ALBERT STREET TO CARTWRIGHT FLATS TAXI RANK.</p>		
12.3	<p>21004R21004R00049746 - DURBAN TO MANGUZA FROM APPROVED TAXI RANKS IN DURBAN TO APPROVED TAXI RANKS IN MANGUZA DIRECT AND RETURN.</p> <p>FROM CARTWRIGHT FLATS TAXI RANK INTO UMGENI ROAD TURN INTO ARGYLE ROAD AND JOIN M4 PROCEED TO N2 AT BALLITO, INTO AND ALONG N2, INTO AND ALONG R38, INTO AND ALONG R38 BY PASSING JOZINI INTO AND ALONG R22 TO KWANGWANASE, INTO MAIN ROAD KWANGWANASE TO KWANGWANASE TAXI RANK AND RETURN.</p> <p>RETURN</p> <p>FROM KWANGWANASE TAXI RANK INTO MAIN ROAD, INTO AND ALONG R22, INTO AND ALONG R38 PASSING JOZINI, INTO AND ALONG N2, JOIN M4 AT BALLITO, PROCEED ALONG M4 TO DURBAN, RIGHT INTO ARGYLE STREET, LEFT INTO UMGENI ROAD, RIGHT INTO LEOPOLD STREET, RIGHT INTO WARWICK AVENUE, RIGHT INTO ALICE STREET, LEFT INTO ALBERT STREET, TO CARTWRIGHT FLATS TAXI RANK.</p>		
12.4	<p>21004R21004R00049751 - DURBAN TO PONGOLA APPROVED TAXI RANKS IN DURBAN TO APPROVED TAXI RANKS IN PONGOLA DIRECT AND RETURN.</p> <p>FROM CARTWRIGHT FLATS TAXI RANK, INTO UMGENI ROAD, INTO ARGYLE ROAD JOIN M4 PROCEED TO N2 AT BALLITO, INTO AND ALONG N2 TO PONGOLA, TURNING INTO PONGOLA TAXI RANK AND RETURN.</p> <p>RETURN</p> <p>FROM PONGOLA TAXI RANK, INTO AND ALONG N2, JOIN M4 AT BALLITO, PROCEED ALONG M4 TO DURBAN, RIGHT INTO ARGYLE ROAD, LEFT INTO UMGENI ROAD, RIGHT INTO LEOPOLD STREET, RIGHT INTO WARWICK AVENUE, RIGHT INTO ALICE STREET LEFT INTO ALBERT STREET, INTO CARTWRIGHT FLATS TAXI RANK.</p>		
12.5	<p>21004R21004R00049757 - DURBAN TO FICKSBURG FROM APPROVED TAXI RANK IN DURBAN TO APPROVED TAXI RANK IN FICKSBURG DIRECT AND RETURN FORWARD TRIP</p> <p>ROUTE: FROM CARTWRIGHT FLATS TAXI RANK INTO AND ALONG UMGENI ROAD RIGHT INTO AND ALONG LEOPOLD STREET INTO AND ALONG N3 TO HARRISMITH INTO AND ALONG R712, INTO AND ALONG R711 VIA FOURIESBERG, INTO AND ALONG R26 TO FICKSBURG, INTO MC CABE STREET, INTO AND ALONG TOORN STREET TO TAXI RANK IN FICKSBURG AND RETURN.</p> <p>RETURN TRIP.</p> <p>ROUTE: FROM FICKSBURG TAXI RANK INTO AND ALONG TOORN STREET, INTO MCCABE STREET INTO AND ALONG R26, INTO AND ALONG R711 VIA FICKSBURG, INTO AND ALONG R712 TO HARRISMITH INTO AND ALONG N3 TO DURBAN, INTO OLD DUTCH ROAD, ALICE STREET, LEFT INTO ALBERT STREET, INTO CARTWRIGHT FLATS TAXI RANK.</p> <p>ALTERNATIVELY: VIA PINETOWN ON RETURN TRIPS TO DURBAN (DROP PASSENGERS ONLY): FROM FICKSBURG TAXI RANK... TO N3 INTO AND ALONG M13 TO PINETOWN INTO AND ALONG OLD MAIN ROAD RIGHT INTO CROMPTON STREET TO M13, JOIN N3 AT PARADISE VALLEY INTO AND ALONG N3 TO DURBAN, INTO OLD DUTCH ROAD, ALICE STREET LEFT INTO ALBERT STREET TO CARTWRIGHT FLATS TAXI RANK. NO PASSENGERS TO BE PICKED UP IN PINETOWN.</p>		
12.6	<p>21004R21004R00049761 - CHARTER SERVICE: DURBAN TO POINTS WITHIN THE PROVINCE OF KZN ONLY. NO PICKING UP OR SETTING DOWN OF PASSENGERS EN ROUTE.</p>		



## transport

Department:  
Transport  
Province of KwaZulu-Natal

## GAZETTE

LGKZNG17-2023-JUL

REGION: ALL

12.7	<p>21004R21007X10049753 - DURBAN TO HLABISA FROM CRABBE STREET TAXI RANK LEFT INTO OSBORNE STREET, INTO FIRST AVENUE / STAMFORDHILL ROAD INTO ARGYLE ROAD JOIN M4 PROCEED TO N2 AT BALLITO, INTO AND ALONG N2 TO R618 AT MTUBATUBA, INTO AND ALONG R618 TO TAXI RANK AT HLABISA AND RETURN.</p> <p>FROM HLABISA TAXI RANK INTO AND ALONG R618, INTO AND ALONG N2, JOIN M4 AT BALLITO, PROCEED ALONG M4 TO DURBAN, RIGHT INTO ARGYLE ROAD, LEFT INTO UMGENI ROAD, RIGHT INTO LEOPOLD STREET, RIGHT INTO WARWICK AVENUE, RIGHT INTO ALICE STREET, LEFT INTO ALBERT STREET, UMGENI ROAD TO CRABBE STREET TAXI RANK.</p>
12.8	<p>21004R2100BF10049739 - DURBAN TO LADYSMITH/ EMNAMBITHI</p> <p>FROM CRABBE STREET TAXI RANK, INTO OSBORNE STREET INTO FIRST AVENUE, JOIN EPSOME ROAD, UMGENI ROAD INTO LEOPOLD STREET, JOIN N3 AND PROCEED ALONG N3, FROM N3 ONTO R103 AT COLENZO JOIN N11 INTO LADYSMITH AND TURN AT QUEEN STREET TO LADYSMITH TAXI RANK AND RETURN.</p> <p>RETURN FROM LADYSMITH TAXI RANK INTO QUEEN STREET, INTO N11, INTO AND ALONG R103, JOIN N3 AT COLENZO, INTO AND ALONG N3 TO DURBAN, INTO OLD DUTCH ROAD, ALICE STREET, LEFT INTO ALBERT STREET, UMGENI ROAD TO CRABBE STREET TAXI RANK.</p>
12.9	<p>21004R2100CQ10049742 - DURBAN TO MANDINI FROM APPROVED TAXI RANK IN DURBAN TO APPROVED TAXI RANK IN MANDINI DIRECT AND RETURN FORWARD TRIP.</p> <p>ROUTE: FROM CARTWRIGHT FLATS TAXI RANK INTO UMGENI ROAD TURN INTO ARGYLE ROAD AND JOIN M4 PROCEED TO N2 AT BALLITO, INTO AND ALONG N2 UNTIL R245, INTO AND ALONG R245 VIA DARNALL TO R102, INTO AND ALONG R102 TO R258 INTO MANDINI, INTO AND ALONG MAIN ROAD MANDINI TO AMATIKULU RANKING AT THE MANDINI TAXI RANK AND RETURN.</p> <p>RETURN TRIP.</p> <p>ROUTE: FROM MANDINI TAXI RANK INTO AND ALONG MAIN ROAD FROM AMATIKULU, INTO R258, INTO AND ALONG R102 VIA DARNALL INTO AND ALONG R245, INTO N2, JOIN M4 AT BALLITO, PROCEED ALONG M4 TO DURBAN, RIGHT INTO ARGYLE ROAD, LEFT INTO UMGENI ROAD, RIGHT INTO LEOPOLD STREET, RIGHT INTO WARWICK AVENUE, RIGHT INTO ALICE STREET, LEFT INTO ALBERT STREET TO CARTWRIGHT FLATS TAXI RANK.</p>
12.10	<p>21004R2100F510049737 - DURBAN TO NEWCASTLE</p> <p>FROM CRABBE STREET TAXI RANK, INTO OSBORNE STREET, INTO FIRST AVENUE INTO EPSOME ROAD AND TURN INTO LEOPOLD STREET, INTO AND ALONG N3 AND PROCEED TO R103 AT COLENZO INTO AND ALONG R103, INTO AND ALONG N11 TO NEWCASTLE, TURN INTO ALLEN STREET, INTO KIRKLAND STREET, VOORTREKKER STREET TO NEWCASTLE TAXI RANK AND RETURN.</p> <p>RETURN FROM NEWCASTLE TAXI RANK INTO VOORTREKKER STREET, INTO KIRKLAND STREET, INTO ALLEN STREET, INTO AND ALONG N11, INTO AND ALONG R103, JOIN N3 AT COLENZO, INTO AND ALONG N3 TO DURBAN, INTO OLD DUTCH ROAD, ALICE STREET</p>
12.11	<p>21004R22027Q10049750 - DURBAN TO STANGER FROM APPROVED TAXI RANK IN DURBAN TO APPROVED TAXI RANK IN STANGER DIRECT AND RETURN FORWARD TRIP.</p> <p>ROUTE: FROM CARTWRIGHT FLATS TAXI RANK INTO UMGENI ROAD TURN INTO ARGYLE ROAD AND JOIN M4, INTO AND ALONG M4, INTO R214 VIA UMHLALI, JOIN R102 VIA SHAKASKRAAL TURN INTO CHIEF ALBERT LUTHULI STREET INTO BALCOMBE ROAD TO KWA DUKUZA/STANGER TAXI RANK AND RETURN.</p> <p>RETURN TRIP.</p> <p>ROUTE: FROM KWADUKUZA / STANGER TAXI RANK INTO BALCOMBE ROAD, INTO CHIEF ALBERT LUTHULI STREET, JOIN THE R102 VIA SHAKASKRAAL, INTO R214 VIA UMHLALI, INTO AND ALONG M4 TO DURBAN, INTO ARGYLE ROAD, LEFT INTO UMGENI ROAD, RIGHT INTO LEOPOLD STREET, RIGHT INTO WARWICK AVENUE, RIGHT INTO ALICE STREET LEFT INTO ALBERT STREET, INTO CARTWRIGHT FLATS TAXI RANK.</p>
12.12	<p>21004R2206LS00049749 - DURBAN TO MKUZE FROM APPROVED TAXI RANK IN DURBAN TO APPROVED TAXI RANK IN MKUZE DIRECT AND RETURN.</p> <p>FROM CARTWRIGHT FLATS TAXI RANK INTO UMGENI ROAD TURN INTO ARGYLE ROAD AND JOIN M4 PROCEED TO N2 AT BALLITO, INTO AND ALONG N2 RIGHT INTO MKUZE MAIN ROAD, INTO EAGLE AVENUE TO MKUZE TAXI RANK AND RETURN.</p> <p>RETURN FROM MKUZE TAXI RANK INTO EAGLE AVENUE, INTO MAIN ROAD, INTO AND ALONG N2, JOIN M4 AT BALLITO, PROCEED ALONG M4 TO DURBAN, RIGHT INTO ARGYLE ROAD, LEFT INTO UMGENI ROAD, RIGHT INTO LEOPOLD STREET, RIGHT INTO WARWICK AVENUE, RIGHT INTO ALICE STREET, LEFT INTO ALBERT STREET TO CARTWRIGHT FLATS TAXI RANK.</p>
12.13	<p>21004R2206Y410049743 - DURBAN TO MELMOTH FROM APPROVED TAXI RANKS IN DURBAN TO APPROVED TAXI RANK IN MELMOTH DIRECT AND RETURN.</p> <p>FROM CRABBE STREET TAXI RANK, LEFT INTO OSBORNE, INTO FIRST AVENUE / STAMFORDHILL ROAD INTO ARGYLE ROAD JOIN M4 PROCEED TO N2 AT BALLITO, INTO AND ALONG N2 TO R66, INTO AND ALONG R66 TO MELMOTH, INTO AND VICTORIA STREET TO MELMOTH TAXI RANK AND RETURN.</p> <p>RETURN FROM MELMOTH TAXI RANK INTO VICTORIA STREET, INTO AND ALONG R66, INTO AND ALONG N2, JOIN M4 AT BALLITO; PROCEED ALONG M4 TO DURBAN, RIGHT INTO ARGYLE ROAD, LEFT INTO UMGENI ROAD, RIGHT INTO LEOPOLD STREET, RIGHT IN TO WARWICK AVENUE, RIGHT INTO ALICE STREET, LEFT INTO ALBERT STREET, INTO UMGENI ROAD TO CRABBE STREET TAXI RANK.</p>
12.14	<p>21004R22071P10049740 - DURBAN TO GINGINDLOVU</p> <p>FROM APPROVED TAXI RANK IN DURBAN TO APPROVED TAXI RANK IN GINGINDLOVU DIRECT AND RETURN</p> <p>FORWARD TRIP ROUTE: FROM CRABBE STREET TAXI RANK, INTO OSBORNE STREET, INTO FIRST AVENUE / STAMFORDHILL ROAD INTO ARGYLE ROAD JOIN M4 PROCEED TO N2 AT BALLITO, PROCEED ALONG THE N2 TO R258, INTO AND ALONG R258, INTO AND ALONG ROAD R102 TO MAIN STREET, GINGINDLOVU, CONTINUE ALONG MAIN STREET TO GINGINDLOVU TAXI RANK AND RETURN.</p> <p>RETURN TRIP ROUTE: FROM GINGINDLOVU TAXI RANK INTO MAIN STREET, INTO AND ALONG R102, INTO AND ALONG R258, INTO N2, JOIN M4 AT BALLITO, PROCEED ALONG M4 TO DURBAN, RIGHT INTO ARGYLE ROAD, LEFT INTO UMGENI ROAD, RIGHT INTO LEOPOLD STREET, RIGHT INTO WARWICK AVENUE, RIGHT INTO ALICE STREET, LEFT INTO ALBERT STREET, INTO UMGENI ROAD TO CRABBE STREET TAXI RANK.</p>



## transport

Department:  
Transport  
Province of KwaZulu-Natal

## GAZETTE

LGKZNG17-2023-JUL

REGION: ALL

12.15	<p>21004R22074410049747 - DURBAN TO MTUBATUBA FROM APPROVED TAXI RANK IN DURBAN TO APPROVED TAXI RANK IN MTUBATUBA DIRECT AND RETURN FORWARD TRIP.</p> <p>ROUTE: FROM CRABBE STREET TAXI RANK, LEFT INTO OSBORNE STREET INTO FIRST AVENUE / STAMFORDHILL ROAD INTO ARGYLE ROAD JOIN M4 PROCEED TO N2 AT BALLITO, INTO AND ALONG N2 TO BHOBZA ROAD (MTUBATUBA) INTO AND ALONG BHOBZA ROAD, INTO AND ALONG RIVERVIEW ROAD, INTO AND ALONG JOHN ROSS ROAD, INTO AND ALONG NYATHI ROAD TO MTUBATUBA TAXI RANK AND RETURN.</p> <p>RETURN TRIP.</p> <p>ROUTE: FROM MTUBATUBA TAXI RANK, INTO AND ALONG NYATHI ROAD, INTO AND ALONG JOHN ROSS ROAD, INTO AND ALONG RIVERVIEW ROAD, INTO AND ALONG BHOBZA ROAD, INTO AND ALONG N2, JOIN M4 AT BALLITO, PROCEED ALONG M4 TO DURBAN, RIGHT INTO ARGYLE ROAD, LEFT INTO UMGENI ROAD, RIGHT INTO LEOPOLD STREET, RIGHT INTO WARWICK AVENUE, RIGHT INTO ALICE STREET, LEFT INTO ALBERT STREET, UMGENI ROAD TO CRABBE STREET TAXI RANK</p>
12.16	<p>21004R22076110049752 - DURBAN TO NONGOMA FROM APPROVED TAXI RANK IN DURBAN TO APPROVED TAXI RANK IN NONGOMA .</p> <p>FORWARD TRIP.</p> <p>ROUTE: FROM CRABBE STREET TAXI RANK LEFT INTO OSBORNE STREET, INTO FIRST AVENUE / STAMFORDHILL ROAD INTO ARGYLE ROAD AND JOIN M4 PROCEED TO N2 AT BALLITO, INTO AND ALONG N2 TO R66, INTO AND ALONG R66 BY PASSING ESHOWE, INTO AND ALONG R34, TURN TO R66 TO NONGOMA BY PASSING ULUNDI TO NONGOMA TAXI RANK AND RETURN.</p> <p>RETURN TRIP.</p> <p>ROUTE: FROM NONGOMA TAXI RANK, TURN INTO R66 BY PASSING ULUNDI, INTO AND ALONG R34, INTO AND ALONG R66 BY PASSING ESHOWE, INTO AND ALONG N2, JOIN M4 AT BALLITO, PROCEED ALONG M4 TO DURBAN, RIGHT INTO ARGYLE ROAD, LEFT INTO UMGENI ROAD, RIGHT INTO LEOPOLD STREET, RIGHT INTO WARWICK AVENUE, RIGHT INTO ALICE STREET, LEFT INTO ALBERT STREET, UMGENI ROAD, TO CRABBE STREET TAXI RANK.</p>
12.17	<p>21004R2207BP10049733 - DURBAN TO DUNDEE</p> <p>FROM CRABBE STREET TAXI RANK, INTO OSBORNE STREET, INTO FIRST AVENUE JOIN EPSOME ROAD, UMGENI ROAD INTO LEOPOLD STREET JOIN N3 AND PROCEED ALONG N3 TO R103 AT COLENSO, ALONG R103, JOIN N11 PROCEED TO R692 TO DUNDEE INTO AND ALONG R68, INTO DUNDEE AND TURN TO VICTORIA STREET TAXI RANK IN DUNDEE AND RETURN.</p> <p>FROM VICTORIA STREET TAXI RANK INTO AND ALONG R68, INTO AND ALONG R692, INTO AND ALONG N11, INTO AND ALONG R103, JOIN N3 AT COLENSO, INTO AND ALONG N3 TO DURBAN, OLD DUTCH ROAD, ALICE STREET, LEFT INTO ALBERT STREET, UMGENI ROAD TO CRABBE STREET TAXI RANK.</p>
12.18	<p>21004R2207FP10049745 - DURBAN TO BABANANGO FROM APPROVED TAXI RANK IN DURBAN TO APPROVED TAXI RANK IN BABANANGO DIRECT AND RETURN.</p> <p>FROM CARTWRIGHT FLATS TAXI RANK INTO UMGENI ROAD TURN INTO ARGYLE ROAD AND JOIN M4 PROCEED TO N2 AT BALLITO, INTO AND ALONG THE N2 TO R66, INTO AND ALONG R66, LEFT INTO AND ALONG R68 TO TAXI RANK AT BABANANGO AND RETURN.</p> <p>RETURN TRIP</p> <p>FROM BABANANGO TAXI RANK INTO AND ALONG R68, INTO AND ALONG R66, INTO N2, JOIN M4 AT BALLITO; PROCEED ALONG M4 TO DURBAN, RIGHT INTO ARGYLE ROAD, LEFT INTO UMGENI ROAD, RIGHT INTO LEOPOLD STREET, RIGHT INTO WARWICK AVENUE, RIGHT INTO ALICE STREET, LEFT INTO ALBERT STREET, TO CARTWRIGHT FLATS TAXI RANK.</p>
12.19	<p>21004R2207J510049756 - DURBAN TO VRYHEID FROM APPROVED TAXI RANK IN DURBAN TO APPROVED TAXI RANK IN VRYHEID DIRECT AND RETURN FORWARD TRIP.</p> <p>ROUTE: FROM CRABBE STREET TAXI RANK LEFT INTO OSBORNE STREET, INTO FIRST AVENUE, STAMFORDHILL ROAD JOIN M4 PROCEED TO N2 AT BALLITO INTO AND ALONG N2, TO R66 VIA GINGINDLOVU INTO AND ALONG R34 VIA MELMOTH AND CONTINUE TO VRYHEID EAST ON R34 JOIN STRETCH STREET AND TURN AT BOCRET STREET TO VRYHEID TAXI RANK AND RETURN.</p> <p>RETURN TRIP.</p> <p>ROUTE: FROM VRYHEID TAXI RANK INTO BOCRET STREET, INTO STRETCH STREET, INTO R34 WEST, INTO AND ALONG R34 VIA MELMOTH, INTO AND ALONG R66 VIA GINGINDLOVU, INTO AND ALONG N2, JOIN M4 AT BALLITO, PROCEED ALONG M4 TO DURBAN, RIGHT INTO ARGYLE ROAD, LEFT INTO UMGENI ROAD, RIGHT INTO LEOPOLD STREET, RIGHT INTO WARWICK AVENUE, RIGHT INTO ALICE STREET, LEFT INTO ALBERT STREET, UMGENI ROAD TO CRABBE STREET TAXI RANK.</p> <p>NB: RETURN JOURNEY THE RETURN TRIP IS THE FORWARD TRIP IN REVERSE SAVE AND EXCEPT WHERE ONE WAY STREETS IN CITY AREAS DO NOT ALLOW THIS WHEREUPON THE ROUTE SHALL BE AS CLOSE AS POSSIBLE TO THAT OF THE FORWARD TRIP AND AS PRESCRIBED BY THE RELEVANT LOCAL AUTHORITY.</p>
12.20	<p>21004R2207TM10049736 - DURBAN TO HLUHLUWE</p> <p>FROM CRABBE STREET TAXI RANK, INTO OSBORNE STREET, INTO FIRST AVENUE / STAMFORDHILL ROAD INTO ARGYLE ROAD JOIN M4 PROCEED TO N2 AT BALLITO, INTO AND ALONG N2 TO R22 AT HLUHLUWE INTO MAIN ROAD HLUHLUWE, INTO HLUHLUWE TAXI RANK AND RETURN.</p> <p>RETURN</p> <p>FROM HLUHLUWE TAXI RANK, INTO MAIN ROAD, INTO AND ALONG R22, INTO AND ALONG N2, JOIN M4 AT BALLITO; PROCEED ALONG M4 TO DURBAN, RIGHT INTO ARGYLE ROAD, LEFT INTO UMGENI ROAD, RIGHT INTO LEOPOLD STREET, RIGHT INTO WARWICK AVENUE, RIGHT INTO ALICE STREET, LEFT INTO ALBERT STREET, INTO UMGENI ROAD TO CRABBE STREET TAXI RANK</p>
12.21	<p>21004R2207W310049734 - DURBAN TO RICHARDS BAY</p> <p>FROM CRABBE STREET TAXI RANK, INTO OSBORNE STREET, INTO FIRST AVENUE / STAMFORDHILL ROAD INTO ARGYLE ROAD JOIN M4 PROCEED TO N2 AT BALLITO, INTO AND ALONG N2 TO R34, INTO AND ALONG R34 (JOHN ROSS HIGHWAY), INTO AND ALONG BULLION ROAD, INTO KRUGER RAND ROAD TO RICHARDSBAY TAXI RANK AND RETURN.</p> <p>FROM RICHARDSBAY TAXI RANK, INTO KRUGER RAND ROAD, INTO AND ALONG BULLION ROAD, ALONG R34 (JOHN ROSS HIGHWAY), INTO AND ALONG N2, JOIN M4 AT BALLITO, PROCEED ALONG M4 TO DURBAN, RIGHT INTO ARGYLE ROAD, LEFT INTO UMGENI ROAD, RIGHT INTO LEOPOLD STREET, RIGHT INTO WARWICK AVENUE, RIGHT INTO ALICE STREET, LEFT INTO ALBERT STREET, INTO UMGENI ROAD INTO CRABBE STREET TAXI RANK.</p>



## transport

Department:  
Transport  
Province of KwaZulu-Natal

## GAZETTE

LGKZNG17-2023-JUL

REGION: ALL

12.22	<p>21004R2207XJ10049741 - DURBAN TO EMPANGENI FROM APPROVED TAXI RANK IN DURBAN TO APPROVED TAXI RANKS IN EMPANGENI DIRECT AND RETURN.</p> <p>FROM CRABBE STREET TAXI RANK, INTO OSBORNE STREET, INTO FIRST AVENUE / STAMFORDHILL ROAD INTO ARGYLE ROAD JOIN M4 PROCEED TO N2 AT BALLITO, INTO AND ALONG N2 TO R66, INTO AND ALONG R66 BY PASSING GINGINDLOVU, INTO ALONG R102 TO EMPANGENI, LEFT INTO AND ALONG JOHN ROSS HIGHWAY TO EMPANGENI "A" TAXI RANK AND RETURN.</p> <p>RETURN</p> <p>FROM EMPANGENI "A" TAXI RANK INTO AND ALONG JOHN ROSS HIGHWAY, RIGHT INTO R102, INTO AND ALONG R66 BY PASSING GINGINDLOVU, INTO AND ALONG N2, JOIN M4 AT BALLITO, PROCEED ALONG M4 TO DURBAN, RIGHT INTO ARGYLE ROAD, LEFT INTO UMGENI ROAD, RIGHT INTO LEOPOLD STREET, RIGHT INTO WARWICK AVENUE, RIGHT INTO ALICE STREET, LEFT INTO ALBERT STREET, INTO UMGENI ROAD TO CRABBE STREET TAXI RANK.</p> <p>FROM CRABBE STREET TAXI RANK, INTO OSBORNE STREET, INTO FIRST AVENUE / STAMFORDHILL ROAD INTO ARGYLE ROAD JOIN M4 PROCEED TO N2 AT BALLITO, INTO AND ALONG N2 TO R66, INTO AND ALONG R66 BY PASSING GINGINDLOVU INTO AND ALONG R102, INTO AND ALONG TANNER ROAD (EMPANGENI RAIL), TO "B" RANK EMPANGENI RAIL AND RETURN.</p> <p>RETURN</p> <p>FROM "B" RANK EMPANGENI RAIL INTO AND ALONG TANNER ROAD, INTO AND ALONG R102, INTO AND ALONG R66 BY PASSING GINGINDLOVU, INTO N2, JOIN M4 AT BALLITO, PROCEED ALONG M4 TO DURBAN, RIGHT INTO ARGYLE ROAD, INTO UMGENI ROAD, RIGHT INTO LEOPOLD STREET, RIGHT INTO WARWICK AVENUE, RIGHT INTO ALICE STREET, LEFT INTO ALBERT STREET, INTO UMGENI ROAD TO CRABBE STREET TAXI RANK.</p>
12.23	<p>21004R7100MF10049760 - DURBAN TO WELKOM.</p> <p>ROUTE: FROM CARTWRIGHT FLATS TAXI RANK INTO AND ALONG UMGENI ROAD, RIGHT INTO AND ALONG LEOPOLD STREET INTO AND ALONG N3 TO HARRISMITH, INTO AND ALONG N5 VIA BETHLEHEM, SENEKAL, INTO AND ALONG R70 VIA VENTERSBERG, INTO AND ALONG R73 VIA VIRGINIA INTO AND ALONG POWER ROAD TO CONSTANTIA / MOTHUSI ROAD TO TAXI RANK IN WELKOM AND RETURN.</p> <p>RETURN TRIP.</p> <p>ROUTE: FROM WELKOM TAXI RANK INTO CONSTANTIA / MOTHUSI ROAD, INTO AND ALONG POWER ROAD, INTO AND ALONG R73 VIA VIRGINIA, INTO AND ALONG R70 VIA VENTERSBERG, INTO AND ALONG N5 VIA SENEKAL AND BETHLEHEM, INTO HARRISMITH, INTO AND ALONG N3 TO DURBAN, INTO OLD DUTCH ROAD, ALICE STREET, LEFT INTO ALBERT STREET, INTO CARTWRIGHT FLATS TAXI RANK.</p> <p>ALTERNATIVELY: VIA PINETOWN ON RETURN TRIPS TO DURBAN (DROP PASSENGERS ONLY).</p> <p>FROM WELKOM... TO N3 INTO AND ALONG M13 TO PINETOWN INTO AND ALONG OLD MAIN ROAD RIGHT INTO CROMPTON STREET TO M13, JOIN N3 AT PARADISE VALLEY INTO AND ALONG N3 TO DURBAN INTO OLD DUTCH ROAD, ALICE STREET TO CARTWRIGHT FLATS TAXI RANK.</p> <p>NO PASSENGERS TO BE PICKED UP IN PINETOWN.</p> <p>NB: RETURN JOURNEY THE RETURN TRIP IS THE FORWARD TRIP IN REVERSE SAVE AND EXCEPT WHERE ONE WAY STREETS IN CITY AREAS DO NOT ALLOW THIS WHEN EUPON THE ROUTE SHALL BE AS CLOSE AS POSSIBLE TO THAT OF THE FORWARD TRIP AND AS PRESCRIBED BY THE RELEVANT LOCAL AUTHORITY.</p>
12.24	<p>21004R7203CE10049759 - DURBAN TO QWA QWA FROM APPROVED TAXI RANK IN DURBAN TO APPROVED TAXI RANK IN QWAQWA DIRECT AND RETURN FORWARD TRIP.</p> <p>ROUTE: FROM CARTWRIGHT FLATS TAXI RANK INTO AND ALONG UMGENI ROAD, INTO AND ALONG LEOPOLD STREET, INTO AND ALONG N3 TO HARRISMITH ALONG R712, INTO AND ALONG R57 TO PHUTHADITJABA INTO AND ALONG MAMPOI STREET TO QWAQWA TAXI RANK AND RETURN.</p> <p>ALTERNATIVELY ... INTO AND ALONG N3 TO R74, INTO AND ALONG R74, TO R712, INTO AND ALONG R712, INTO AND ALONG R57 TO PHUTHADITJABA, MAMPOI STREET TO QWAQWA TAXI RANK AND RETURN.</p> <p>RETURN TRIP.</p> <p>ROUTE: FROM QWAQWA TAXI RANK INTO AND ALONG MAMPOI STREET, INTO AND ALONG R57, INTO AND ALONG R712 TO HARRISMITH, INTO AND ALONG N3 TO DURBAN, INTO OLD DUTCH ROAD, ALICE STREET, LEFT INTO ALBERT STREET, INTO CARTWRIGHT FLATS TAXI RANK.</p> <p>ALTERNATIVELY: VIA PINETOWN ON RETURN TRIPS TO DURBAN (DROP PASSENGERS ONLY).</p> <p>FROM: QWAQWA TAXI RANK... TO N3 INTO AND ALONG M13 TO PINETOWN INTO AND ALONG OLD MAIN ROAD RIGHT INTO CROMPTON STREET TO M13, JOIN N3 AT PARADISE VALLEY INTO AND ALONG N3 TO DURBAN INTO OLD DUTCH ROAD, ALICE STREET LEFT INTO ALBERT STREET TO CARTWRIGHT FLATS TAXI RANK.</p> <p>NO PASSENGERS TO BE PICKED UP IN PINETOWN.</p>
12.25	<p>2206LS2206YW10049731 - DURBAN TO MAHLABATHINI FROM CRABBE STREET TAXI RANK, INTO OSBORNE STREET, INTO FIRST AVENUE / STAMFORDHILL ROAD INTO ARGYLE ROAD AND JOIN M4 PROCEED TO N2 AT BALLITO, INTO AND ALONG N2 TO R66, INTO AND ALONG R66 BY PASSING ESHOWE, INTO AND ALONG R34, RIGHT INTO AND ALONG R66 TO ULUNDI, INTO PRINCESS MAGOGO STREET TO ULUNDI TAXI RANK AND RETURN.</p> <p>FROM ULUNDI TAXI RANK INTO PRINCESS MGOGO STREET, INTO AND ALONG R66, INTO AND ALONG R34, INTO AND ALONG R66 BY PASSING ESHOWE, INTO AND ALONG N2, JOIN M4 AT BALLITO, PROCEED ALONG M4 TO DURBAN, RIGHT INTO ARGYLE ROAD, LEFT INTO UMGENI ROAD, RIGHT INTO LEOPOLD STREET, RIGHT INTO WARWICK AVENUE, RIGHT INTO ALICE STREET, LEFT INTO ALBERT STREET, INTO UMGENI ROAD TO CRABBE STREET TAXI RANK.</p>
12.26	<p>2206LS22071P10053699 - DURBAN TO GINGINDLOVU</p> <p>FROM APPROVED TAXI RANK IN DURBAN TO APPROVED TAXI RANK IN GINGINDLOVU DIRECT AND RETURN.</p> <p>ROUTE: FROM CRABBE STREET TAXI RANK, INTO OSBORNE STREET, INTO FIRST AVENUE/STAMFORDHILL ROAD INTO ARGYLE ROAD JOIN M4 PROCEED TO N2 AT BALLITO, PROCEED ALONG THE N2 TO R258, INTO AND ALONG R258, INTO AND ALONG ROAD R102 TO MAIN STREET, GINGINDLOVU, CONTINUE ALONG MAIN STREET TO GINGINDLOVU TAXI RANK AND RETURN.</p> <p>RETURN TRIP.</p> <p>ROUTE: FROM GINGINDLOVU TAXI RANK INTO MAIN STREET, INTO AND ALONG R258, INTO N2, JOIN M4 AT BALLITO; PROCEED ALONG M4 TO DURBAN, RIGHT INTO ARGYLE ROAD, LEFT INTO UMGENI ROAD, RIGHT INTO LEOPOLD STREET, RIGHT INTO WARWICK AVENUE, RIGHT INTO ALICE STREET, LEFT INTO ALBERT STREET, INTO UMGENI ROAD TO CRABBE STREET TAXI RANK.</p>



## transport

Department:  
Transport  
Province of KwaZulu-Natal

## GAZETTE

LGKZNG17-2023-JUL

REGION: ALL

12.27	<p>2206LS22071T10049748 - DURBAN TO ESHOWE FROM APPROVED TAXI RANK IN DURBAN TO APPROVED TAXI RANK IN ESHOWE DIRECT AND RETURN.</p> <p>FROM CRABBE STREET TAXI RANK, LEFT INTO OSBORNE STREET INTO FIRST AVENUE / STAMFORDHILL ROAD INTO ARGYLE ROAD JOIN M4 PROCEED TO N2 AT BALLITO, CONTINUE ALONG N2 TO R66, INTO AND ALONG R66, TO ESHOWE, INTO AND ALONG JOHN ROSS HIGHWAY, INTO OSBORNE ROAD TO ESHOWE TAXI RANK AND RETURN.</p> <p>RETURN</p> <p>FROM ESHOWE TAXI RANK INTO OSBORNE ROAD, INTO AND ALONG JOHN ROSS HIGHWAY, INTO AND ALONG R66, INTO AND ALONG N2, JOIN M4 AT BALLITO, PROCEED ALONG M4 TO DURBAN, RIGHT INTO ARGYLE ROAD, LEFT INTO UMGENI ROAD, RIGHT INTO LEOPOLD STREET, RIGHT INTO WARWICK AVENUE, RIGHT INTO ALICE STREET, LEFT INTO ALBERT STREET, UMGENI ROAD TO CRABBE STREET TAXI RANK.</p>
12.28	<p>KZPRERC2728038 - DURBAN TO STANDERTON.</p> <p>FROM OSBORNE ROAD TAXI RANK, LEFT TO FIRST AVENUE, BECOMES EPSOM ROAD, WHICH BECOMES INGUCE, RIGHT DAVID WEBSTER (LEOPOLD STREET), INTO N3, PASS MOOI RIVER OFF RAMP AND TURN RIGHT TO R103, PASS COLENZO, PASS ROOSBOM OFF RAMP AND TURN RIGHT TO N11, INTO LVELL STREET, LVELL STREET BECOMES N11, PASS NEWCASTLE, LEFT TO ADELADE TAMBO STREET, PASS VOLKSRUST, RIGHT TO GOVAN MBEKI DRIVE, INTO R23 PASS PERDEKOP, R23 BECOMES R546, RIGHT TO VRY STREET, RIGHT TO BURGER STREET INTO BURGER STREET INTO BURGER STREET INTO BURGER STREET TAXI RANK.</p> <p>RETURN ROUTE.</p> <p>FROM STANDERTON TAXI RANK IN BURGER STREET, INTO MONANI MASIYELA STREET, LEFT TO VRY STREET, LEFT TO R23, RIGHT TO ADELADE TAMBO STREET, LEFT TO N11 OFF RAMP AND TURN LEFT TO R103, PASS ROOSBOM AND COLENZO OFF RAMP AND LEFT TO N3, PASS ALL PLACES MENTIONED BEFORE ON N3, LEFT TO OLD DUTCH ROAD, INTO JOHANNES NKOSI (ALICE STREET), LEFT TO INGUCE (ALBERT STREET), INTO UMGENI ROAD, LEFT TO CRABBE STREET TAXI RANK.</p>
12.29	<p>KZPRERC2728283 - DURBAN TO WITBANK.</p> <p>FROM OSBORNE ROAD TAXI RANK, LEFT TO FIRST AVENUE, BECOMES EPSOM ROAD, WHICH BECOMES INGUCE, RIGHT DAVID WEBSTER (LEOPOLD STREET), INTO N3, PASS MOOI RIVER OFF RAMP AND TURN RIGHT TO R103, PASS COLENZO, PASS ROOSBOM OFF RAMP AND TURN RIGHT TO N11, INTO LVELL STREET, LVELL STREET BECOMING N11, PASS LADYSMITH, PASS NEWCASTLE, PASS CHARLESTOWN, PASS VOLKSRUST, PASS AMERSFORT, PASS ERMELO, PASS HENDRINA, LEFT TO R38, RIGHT TO R542, RIGHT TO R544, RIGHT TO BEAUTY AVENUE, TO DUVAN TAXI RANK IN WITBANK.</p> <p>RETURN ROUTE.</p> <p>FROM DUVAN TAXI RANK IN WITBANK, LEFT TO BEAUTY STREET, LEFT TO R544, RIGHT TO M35, LEFT TO N17, RIGHT TO M35, INTO N11 OFF RAMP AND LEFT TO R103, PASS ROOSBOM AND COLENZO OFF RAMP AND LEFT TO N3, LEFT TO OLD DUTCH ROAD, INTO JOHANNES NKOSI (ALICE STREET), LEFT TO INGUCE (ALBERT STREET), INTO UMGENI ROAD, LEFT TO CRABBE STREET TAXI RANK.</p>
12.30	<p>KZPRERC2728577 - DURBAN TO VEREENIGING</p> <p>FROM OSBORNE ROAD TAXI RANK, LEFT TO FIRST AVENUE, BECOMES EPSOM ROAD, WHICH BECOMES INGUCE, RIGHT DAVID WEBSTER (LEOPOLD STREET), INTO N3, PASS PIETERMARITZBURG, PASS MOOI RIVER, PASS HARRISMITH, PASS WARDEN, LEFT TO R54, LEFT TO R42, RIGHT TO GENERAL HERTZOG STREET, LEFT TO UNION STREET, TO VEREENIGING TAXI RANK (RS022) AND RETURN ON THE SAME ROUTE.</p> <p>RETURN ROUTE</p> <p>FROM VEREENIGING TAXI RANK (RS022), RIGHT TO GENERAL HERTZOG, RIGHT R54, TO N3, PASS ALL ABOVE MENTIONED PLACES THAT ARE ON THE N3 AND THEN LEFT TO OLD DUTCH ROAD, INTO JOHANNES NKOSI (ALICE STREET), LEFT TO INGUCE (ALBERT STREET), INTO UMGENI ROAD, LEFT TO CRABBE STREET TAXI RANK.</p>





## transport

Department:  
Transport  
Province of KwaZulu-Natal

## GAZETTE

LGKZNG17-2023-JUL

REGION: ALL

1) <b>Application Number:</b> APP0158959	2) <b>Gazette Number:</b> LGKZNG17-2023-JUL
3) <b>Applicant:</b> TM NZUZA <b>ID NO.</b> 5806270863082 <b>Association:</b> DURBAN LONG DISTANCE TAXI ASSOCIATION	4) <b>Applicant Address:</b> 273 UMGENI CENTR 32 UMGENI ROAD DURBAN 400
5) <b>Existing Licence Holder:</b> NOT APPLICABLE <b>ID NO.</b> NOT APPLICABLE	6) <b>Existing Licence Holder Address:</b> NOT APPLICABLE
7) <b>Type of application:</b> NEW OPERATING LICENCE	8) <b>Operating Licence Number:</b> NOTAVAILABLE
9) <b>Vehicle Type:</b> MINIBUS	10) 1 X 14 (SEATED) + 0 (STANDING)
11) <b>Region:</b> DURBAN CENTRAL	
12.1	<p>21004R21008Z10049758 - DURBAN TO JOHANNESBURG FROM APPROVED TAXI RANK IN DURBAN TO WANDERERS STREET, JOHANNESBURG TO PARK CITY TAXI RANK NO. 2 DIRECT AND RETURN.</p> <p>ROUTE: FROM CRABBE STREET / OSBORNE STREET TAXI RANK INTO FIRST AVENUE, EPSOME ROAD, UMGENI ROAD, LEOPOLD STREET, INTO AND ALONG N3 BY PASSING PIETERMARTIZBURG, HARRISMITH TO M2 WEST JOHANNESBURG, INTO AND ALONG HARROW ROAD, ANDERSON STREET, TROY STREET, PLAIN STREET, WANDERERS STREET, TO WANDERERS STREET TAXI RANK JOHANNESBURG AND RETURN.</p> <p>RETURN TRIP.</p> <p>ROUTE: FROM WANDERERS STREET TAXI RANK INTO PLAIN STREET, TROY STREET, ANDERSON STREET, INTO AND ALONG HARROW ROAD, INTO AND ALONG M2 EAST, INTO AND ALONG N3 PASSING HARRISMITH, AND PIETERMARTIZBURG TO DURBAN, INTO OLD DUTCH ROAD, ALICE STREET, LEFT INTO ALBERT STREET, UMGENI ROAD INTO CRABBE STREET / OSBORNE STREET TAXI RANK.</p>
12.2	<p>21004R21004R00049732 - DURBAN TO KRANSKOP FROM CARTWRIGHT FLATS TAXI RANK, INTO UMGENI ROAD TURN INTO ARGYLE ROAD AND JOIN M4 PROCEED TO N2 AT BALLITO, PROCEED ALONG N2 INTO AND ALONG R74 BY PASSING STANGER TO KRANSKOP, RIGHT INTO MAIN ROAD KRANSKOP TO KRANSKOP TAXI RANK AND RETURN.</p> <p>FROM KRANSKOP TAXI RANK, INTO MAIN ROAD, INTO AND ALONG R74 BY PASSING STANGER, INTO AND ALONG N2, JOIN M4 AT BALLITO, PROCEED ALONG M4 TO DURBAN, RIGHT INTO ARGYLE ROAD, LEFT INTO UMGENI ROAD, RIGHT INTO LEOPOLD STREET, RIGHT INTO WARWICK AVENUE, RIGHT INTO ALICE STREET, LEFT INTO ALBERT STREET TO CARTWRIGHT FLATS TAXI RANK.</p>
12.3	<p>21004R21004R00049746 - DURBAN TO MANGUZA FROM APPROVED TAXI RANKS IN DURBAN TO APPROVED TAXI RANKS IN MANGUZA DIRECT AND RETURN.</p> <p>FROM CARTWRIGHT FLATS TAXI RANK INTO UMGENI ROAD TURN INTO ARGYLE ROAD AND JOIN M4 PROCEED TO N2 AT BALLITO, INTO AND ALONG N2, INTO AND ALONG R38, INTO AND ALONG R38 BY PASSING JOZINI INTO AND ALONG R22 TO KWANGWANASE, INTO MAIN ROAD KWANGWANASE TO KWANGWANASE TAXI RANK AND RETURN.</p> <p>RETURN</p> <p>FROM KWANGWANASE TAXI RANK INTO MAIN ROAD, INTO AND ALONG R22, INTO AND ALONG R38 PASSING JOZINI, INTO AND ALONG N2, JOIN M4 AT BALLITO, PROCEED ALONG M4 TO DURBAN, RIGHT INTO ARGYLE STREET, LEFT INTO UMGENI ROAD, RIGHT INTO LEOPOLD STREET, RIGHT INTO WARWICK AVENUE, RIGHT INTO ALICE STREET, LEFT INTO ALBERT STREET, TO CARTWRIGHT FLATS TAXI RANK.</p>
12.4	<p>21004R21004R00049751 - DURBAN TO PONGOLA APPROVED TAXI RANKS IN DURBAN TO APPROVED TAXI RANKS IN PONGOLA DIRECT AND RETURN.</p> <p>FROM CARTWRIGHT FLATS TAXI RANK, INTO UMGENI ROAD, INTO ARGYLE ROAD JOIN M4 PROCEED TO N2 AT BALLITO, INTO AND ALONG N2 TO PONGOLA, TURNING INTO PONGOLA TAXI RANK AND RETURN.</p> <p>RETURN</p> <p>FROM PONGOLA TAXI RANK, INTO AND ALONG N2, JOIN M4 AT BALLITO, PROCEED ALONG M4 TO DURBAN, RIGHT INTO ARGYLE ROAD, LEFT INTO UMGENI ROAD, RIGHT INTO LEOPOLD STREET, RIGHT INTO WARWICK AVENUE, RIGHT INTO ALICE STREET LEFT INTO ALBERT STREET, INTO CARTWRIGHT FLATS TAXI RANK.</p>
12.5	<p>21004R21004R00049757 - DURBAN TO FICKSBURG FROM APPROVED TAXI RANK IN DURBAN TO APPROVED TAXI RANK IN FICKSBURG DIRECT AND RETURN FORWARD TRIP</p> <p>ROUTE: FROM CARTWRIGHT FLATS TAXI RANK INTO AND ALONG UMGENI ROAD RIGHT INTO AND ALONG LEOPOLD STREET INTO AND ALONG N3 TO HARRISMITH INTO AND ALONG R712, INTO AND ALONG R711 VIA FOURIESBERG, INTO AND ALONG R26 TO FICKSBURG, INTO MC CABE STREET, INTO AND ALONG TOORN STREET TO TAXI RANK IN FICKSBURG AND RETURN.</p> <p>RETURN TRIP.</p> <p>ROUTE: FROM FICKSBURG TAXI RANK INTO AND ALONG TOORN STREET, INTO MCCABE STREET INTO AND ALONG R26, INTO AND ALONG R711 VIA FICKSBURG, INTO AND ALONG R712 TO HARRISMITH INTO AND ALONG N3 TO DURBAN, INTO OLD DUTCH ROAD, ALICE STREET, LEFT INTO ALBERT STREET, INTO CARTWRIGHT FLATS TAXI RANK.</p> <p>ALTERNATIVELY: VIA PINETOWN ON RETURN TRIPS TO DURBAN (DROP PASSENGERS ONLY): FROM FICKSBURG TAXI RANK... TO N3 INTO AND ALONG M13 TO PINETOWN INTO AND ALONG OLD MAIN ROAD RIGHT INTO CROMPTON STREET TO M13, JOIN N3 AT PARADISE VALLEY INTO AND ALONG N3 TO DURBAN, INTO OLD DUTCH ROAD, ALICE STREET LEFT INTO ALBERT STREET TO CARTWRIGHT FLATS TAXI RANK. NO PASSENGERS TO BE PICKED UP IN PINETOWN.</p>
12.6	<p>21004R21004R00049761 - CHARTER SERVICE: DURBAN TO POINTS WITHIN THE PROVINCE OF KZN ONLY. NO PICKING UP OR SETTING DOWN OF PASSENGERS EN ROUTE.</p>
12.7	<p>21004R21007X10049753 - DURBAN TO HLABISA FROM CRABBE STREET TAXI RANK LEFT INTO OSBORNE STREET, INTO FIRST AVENUE / STAMFORDHILL ROAD INTO ARGYLE ROAD JOIN M4 PROCEED TO N2 AT BALLITO, INTO AND ALONG N2 TO R618 AT MTUBATUBA, INTO AND ALONG R618 TO TAXI RANK AT HLABISA AND RETURN.</p> <p>FROM HLABISA TAXI RANK INTO AND ALONG R618, INTO AND ALONG N2, JOIN M4 AT BALLITO, PROCEED ALONG M4 TO DURBAN, RIGHT INTO ARGYLE ROAD, LEFT INTO UMGENI ROAD, RIGHT INTO LEOPOLD STREET, RIGHT INTO WARWICK AVENUE, RIGHT INTO ALICE STREET, LEFT INTO ALBERT STREET, UMGENI ROAD TO CRABBE STREET TAXI RANK.</p>



## transport

Department:  
Transport  
Province of KwaZulu-Natal

## GAZETTE

LGKZNG17-2023-JUL

REGION: ALL

12.8	<p>21004R2100BF10049739 - DURBAN TO LADYSMITH/ EMNAMBITHI</p> <p>FROM CRABBE STREET TAXI RANK, INTO OSBORNE STREET INTO FIRST AVENUE, JOIN EPSOME ROAD, UMGENI ROAD INTO LEOPOLD STREET, JOIN N3 AND PROCEED ALONG N3, FROM N3 ONTO R103 AT COLENZO JOIN N11 INTO LADYSMITH AND TURN AT QUEEN STREET TO LADYSMITH TAXI RANK AND RETURN.</p> <p>RETURN FROM LADYSMITH TAXI RANK INTO QUEEN STREET, INTO N11, INTO AND ALONG R103, JOIN N3 AT COLENZO, INTO AND ALONG N3 TO DURBAN, INTO OLD DUTCH ROAD, ALICE STREET, LEFT INTO ALBERT STREET, UMGENI ROAD TO CRABBE STREET TAXI RANK.</p>
12.9	<p>21004R2100CQ10049742 - DURBAN TO MANDINI</p> <p>FROM APPROVED TAXI RANK IN DURBAN TO APPROVED TAXI RANK IN MANDINI DIRECT AND RETURN FORWARD TRIP.</p> <p>ROUTE: FROM CARTWRIGHT FLATS TAXI RANK INTO UMGENI ROAD TURN INTO ARGYLE ROAD AND JOIN M4 PROCEED TO N2 AT BALLITO, INTO AND ALONG N2 UNTIL R245, INTO AND ALONG R245 VIA DARNALL TO R102, INTO AND ALONG R102 TO R258 INTO MANDINI, INTO AND ALONG MAIN ROAD MANDINI TO AMATIKULU RANKING AT THE MANDINI TAXI RANK AND RETURN.</p> <p>RETURN TRIP.</p> <p>ROUTE: FROM MANDINI TAXI RANK INTO AND ALONG MAIN ROAD FROM AMATIKULU, INTO R258, INTO AND ALONG R102 VIA DARNALL INTO AND ALONG R245, INTO N2, JOIN M4 AT BALLITO, PROCEED ALONG M4 TO DURBAN, RIGHT INTO ARGYLE ROAD, LEFT INTO UMGENI ROAD, RIGHT INTO LEOPOLD STREET, RIGHT INTO WARWICK AVENUE, RIGHT INTO ALICE STREET, LEFT INTO ALBERT STREET TO CARTWRIGHT FLATS TAXI RANK.</p>
12.10	<p>21004R2100F510049737 - DURBAN TO NEWCASTLE</p> <p>FROM CRABBE STREET TAXI RANK, INTO OSBORNE STREET, INTO FIRST AVENUE INTO EPSOME ROAD AND TURN INTO LEOPOLD STREET, INTO AND ALONG N3 AND PROCEED TO R103 AT COLENZO INTO AND ALONG R103, INTO AND ALONG N11 TO NEWCASTLE, TURN INTO ALLEN STREET, INTO KIRKLAND STREET, VOORTREKKER STREET TO NEWCASTLE TAXI RANK AND RETURN.</p> <p>RETURN FROM NEWCASTLE TAXI RANK INTO VOORTREKKER STREET, INTO KIRKLAND STREET, INTO ALLEN STREET, INTO AND ALONG N11, INTO AND ALONG R103, JOIN N3 AT COLENZO, INTO AND ALONG N3 TO DURBAN, INTO OLD DUTCH ROAD, ALICE STREET</p>
12.11	<p>21004R22027Q10049750 - DURBAN TO STANGER</p> <p>FROM APPROVED TAXI RANK IN DURBAN TO APPROVED TAXI RANK IN STANGER DIRECT AND RETURN FORWARD TRIP.</p> <p>ROUTE: FROM CARTWRIGHT FLATS TAXI RANK INTO UMGENI ROAD TURN INTO ARGYLE ROAD AND JOIN M4, INTO AND ALONG M4, INTO R214 VIA UMHLELI, JOIN R102 VIA SHAKASKRAAL TURN INTO CHIEF ALBERT LUTHULI STREET INTO BALCOMBE ROAD TO KWA DUKUZA/STANGER TAXI RANK AND RETURN.</p> <p>RETURN TRIP.</p> <p>ROUTE: FROM KWADUKUZA / STANGER TAXI RANK INTO BALCOMBE ROAD, INTO CHIEF ALBERT LUTHULI STREET, JOIN THE R102 VIA SHAKASKRAAL, INTO R214 VIA UMHLELI, INTO AND ALONG M4 TO DURBAN, INTO ARGYLE ROAD, LEFT INTO UMGENI ROAD, RIGHT INTO LEOPOLD STREET, RIGHT INTO WARWICK AVENUE, RIGHT INTO ALICE STREET LEFT INTO ALBERT STREET, INTO CARTWRIGHT FLATS TAXI RANK.</p>
12.12	<p>21004R2206LS00049749 - DURBAN TO MKUZE</p> <p>FROM APPROVED TAXI RANK IN DURBAN TO APPROVED TAXI RANK IN MKUZE DIRECT AND RETURN.</p> <p>FROM CARTWRIGHT FLATS TAXI RANK INTO UMGENI ROAD TURN INTO ARGYLE ROAD AND JOIN M4 PROCEED TO N2 AT BALLITO, INTO AND ALONG N2 RIGHT INTO MKUZE MAIN ROAD, INTO EAGLE AVENUE TO MKUZE TAXI RANK AND RETURN.</p> <p>RETURN FROM MKUZE TAXI RANK INTO EAGLE AVENUE, INTO MAIN ROAD, INTO AND ALONG N2, JOIN M4 AT BALLITO, PROCEED ALONG M4 TO DURBAN, RIGHT INTO ARGYLE ROAD, LEFT INTO UMGENI ROAD, RIGHT INTO LEOPOLD STREET, RIGHT INTO WARWICK AVENUE, RIGHT INTO ALICE STREET, LEFT INTO ALBERT STREET TO CARTWRIGHT FLATS TAXI RANK.</p>
12.13	<p>21004R2206Y410049743 - DURBAN TO MELMOTH</p> <p>FROM APPROVED TAXI RANKS IN DURBAN TO APPROVED TAXI RANK IN MELMOTH DIRECT AND RETURN.</p> <p>FROM CRABBE STREET TAXI RANK, LEFT INTO OSBORNE, INTO FIRST AVENUE / STAMFORDHILL ROAD INTO ARGYLE ROAD JOIN M4 PROCEED TO N2 AT BALLITO, INTO AND ALONG N2 TO R66, INTO AND ALONG R66 TO MELMOTH, INTO AND VICTORIA STREET TO MELMOTH TAXI RANK AND RETURN.</p> <p>RETURN FROM MELMOTH TAXI RANK INTO VICTORIA STREET, INTO AND ALONG R66, INTO AND ALONG N2, JOIN M4 AT BALLITO; PROCEED ALONG M4 TO DURBAN, RIGHT INTO ARGYLE ROAD, LEFT INTO UMGENI ROAD, RIGHT INTO LEOPOLD STREET, RIGHT IN TO WARWICK AVENUE, RIGHT INTO ALICE STREET, LEFT INTO ALBERT STREET, INTO UMGENI ROAD TO CRABBE STREET TAXI RANK.</p>
12.14	<p>21004R22071P10049740 - DURBAN TO GINGINDLOVU</p> <p>FROM APPROVED TAXI RANK IN DURBAN TO APPROVED TAXI RANK IN GINGINDLOVU DIRECT AND RETURN</p> <p>FORWARD TRIP ROUTE: FROM CRABBE STREET TAXI RANK, INTO OSBORNE STREET, INTO FIRST AVENUE / STAMFORDHILL ROAD INTO ARGYLE ROAD JOIN M4 PROCEED TO N2 AT BALLITO, PROCEED ALONG THE N2 TO R258, INTO AND ALONG R258, INTO AND ALONG ROAD R102 TO MAIN STREET, GINGINDLOVU, CONTINUE ALONG MAIN STREET TO GINGINDLOVU TAXI RANK AND RETURN.</p> <p>RETURN TRIP ROUTE: FROM GINGINDLOVU TAXI RANK INTO MAIN STREET, INTO AND ALONG R102, INTO AND ALONG R258, INTO N2, JOIN M4 AT BALLITO, PROCEED ALONG M4 TO DURBAN, RIGHT INTO ARGYLE ROAD, LEFT INTO UMGENI ROAD, RIGHT INTO LEOPOLD STREET, RIGHT INTO WARWICK AVENUE, RIGHT INTO ALICE STREET, LEFT INTO ALBERT STREET, INTO UMGENI ROAD TO CRABBE STREET TAXI RANK.</p>



## transport

Department:  
Transport  
Province of KwaZulu-Natal

## GAZETTE

LGKZNG17-2023-JUL

REGION: ALL

12.15	<p>21004R22074410049747 - DURBAN TO MTUBATUBA FROM APPROVED TAXI RANK IN DURBAN TO APPROVED TAXI RANK IN MTUBATUBA DIRECT AND RETURN FORWARD TRIP.</p> <p>ROUTE: FROM CRABBE STREET TAXI RANK, LEFT INTO OSBORNE STREET INTO FIRST AVENUE / STAMFORDHILL ROAD INTO ARGYLE ROAD JOIN M4 PROCEED TO N2 AT BALLITO, INTO AND ALONG N2 TO BHOBZA ROAD (MTUBATUBA) INTO AND ALONG BHOBZA ROAD, INTO AND ALONG RIVERVIEW ROAD, INTO AND ALONG JOHN ROSS ROAD, INTO AND ALONG NYATHI ROAD TO MTUBATUBA TAXI RANK AND RETURN.</p> <p>RETURN TRIP.</p> <p>ROUTE: FROM MTUBATUBA TAXI RANK, INTO AND ALONG NYATHI ROAD, INTO AND ALONG JOHN ROSS ROAD, INTO AND ALONG RIVERVIEW ROAD, INTO AND ALONG BHOBZA ROAD, INTO AND ALONG N2, JOIN M4 AT BALLITO, PROCEED ALONG M4 TO DURBAN, RIGHT INTO ARGYLE ROAD, LEFT INTO UMGENI ROAD, RIGHT INTO LEOPOLD STREET, RIGHT INTO WARWICK AVENUE, RIGHT INTO ALICE STREET, LEFT INTO ALBERT STREET, UMGENI ROAD TO CRABBE STREET TAXI RANK</p>
12.16	<p>21004R22076110049752 - DURBAN TO NONGOMA FROM APPROVED TAXI RANK IN DURBAN TO APPROVED TAXI RANK IN NONGOMA .</p> <p>FORWARD TRIP.</p> <p>ROUTE: FROM CRABBE STREET TAXI RANK LEFT INTO OSBORNE STREET, INTO FIRST AVENUE / STAMFORDHILL ROAD INTO ARGYLE ROAD AND JOIN M4 PROCEED TO N2 AT BALLITO, INTO AND ALONG N2 TO R66, INTO AND ALONG R66 BY PASSING ESHOWE, INTO AND ALONG R34, TURN TO R66 TO NONGOMA BY PASSING ULUNDI TO NONGOMA TAXI RANK AND RETURN.</p> <p>RETURN TRIP.</p> <p>ROUTE: FROM NONGOMA TAXI RANK, TURN INTO R66 BY PASSING ULUNDI, INTO AND ALONG R34, INTO AND ALONG R66 BY PASSING ESHOWE, INTO AND ALONG N2, JOIN M4 AT BALLITO, PROCEED ALONG M4 TO DURBAN, RIGHT INTO ARGYLE ROAD, LEFT INTO UMGENI ROAD, RIGHT INTO LEOPOLD STREET, RIGHT INTO WARWICK AVENUE, RIGHT INTO ALICE STREET, LEFT INTO ALBERT STREET, UMGENI ROAD, TO CRABBE STREET TAXI RANK.</p>
12.17	<p>21004R2207BP10049733 - DURBAN TO DUNDEE</p> <p>FROM CRABBE STREET TAXI RANK, INTO OSBORNE STREET, INTO FIRST AVENUE JOIN EPSOME ROAD, UMGENI ROAD INTO LEOPOLD STREET JOIN N3 AND PROCEED ALONG N3 TO R103 AT COLENSO, ALONG R103, JOIN N11 PROCEED TO R692 TO DUNDEE INTO AND ALONG R68, INTO DUNDEE AND TURN TO VICTORIA STREET TAXI RANK IN DUNDEE AND RETURN.</p> <p>FROM VICTORIA STREET TAXI RANK INTO AND ALONG R68, INTO AND ALONG R692, INTO AND ALONG N11, INTO AND ALONG R103, JOIN N3 AT COLENSO, INTO AND ALONG N3 TO DURBAN, OLD DUTCH ROAD, ALICE STREET, LEFT INTO ALBERT STREET, UMGENI ROAD TO CRABBE STREET TAXI RANK.</p>
12.18	<p>21004R2207FP10049745 - DURBAN TO BABANANGO FROM APPROVED TAXI RANK IN DURBAN TO APPROVED TAXI RANK IN BABANANGO DIRECT AND RETURN.</p> <p>FROM CARTWRIGHT FLATS TAXI RANK INTO UMGENI ROAD TURN INTO ARGYLE ROAD AND JOIN M4 PROCEED TO N2 AT BALLITO, INTO AND ALONG THE N2 TO R66, INTO AND ALONG R66, LEFT INTO AND ALONG R68 TO TAXI RANK AT BABANANGO AND RETURN.</p> <p>RETURN TRIP</p> <p>FROM BABANANGO TAXI RANK INTO AND ALONG R68, INTO AND ALONG R66, INTO N2, JOIN M4 AT BALLITO; PROCEED ALONG M4 TO DURBAN, RIGHT INTO ARGYLE ROAD, LEFT INTO UMGENI ROAD, RIGHT INTO LEOPOLD STREET, RIGHT INTO WARWICK AVENUE, RIGHT INTO ALICE STREET, LEFT INTO ALBERT STREET, TO CARTWRIGHT FLATS TAXI RANK.</p>
12.19	<p>21004R2207J510049756 - DURBAN TO VRYHEID FROM APPROVED TAXI RANK IN DURBAN TO APPROVED TAXI RANK IN VRYHEID DIRECT AND RETURN FORWARD TRIP.</p> <p>ROUTE: FROM CRABBE STREET TAXI RANK LEFT INTO OSBORNE STREET, INTO FIRST AVENUE, STAMFORDHILL ROAD JOIN M4 PROCEED TO N2 AT BALLITO INTO AND ALONG N2, TO R66 VIA GINGINDLOVU INTO AND ALONG R34 VIA MELMOTH AND CONTINUE TO VRYHEID EAST ON R34 JOIN STRETCH STREET AND TURN AT BOCRET STREET TO VRYHEID TAXI RANK AND RETURN.</p> <p>RETURN TRIP.</p> <p>ROUTE: FROM VRYHEID TAXI RANK INTO BOCRET STREET, INTO STRETCH STREET, INTO R34 WEST, INTO AND ALONG R34 VIA MELMOTH, INTO AND ALONG R66 VIA GINGINDLOVU, INTO AND ALONG N2, JOIN M4 AT BALLITO, PROCEED ALONG M4 TO DURBAN, RIGHT INTO ARGYLE ROAD, LEFT INTO UMGENI ROAD, RIGHT INTO LEOPOLD STREET, RIGHT INTO WARWICK AVENUE, RIGHT INTO ALICE STREET, LEFT INTO ALBERT STREET, UMGENI ROAD TO CRABBE STREET TAXI RANK.</p> <p>NB: RETURN JOURNEY THE RETURN TRIP IS THE FORWARD TRIP IN REVERSE SAVE AND EXCEPT WHERE ONE WAY STREETS IN CITY AREAS DO NOT ALLOW THIS WHEREUPON THE ROUTE SHALL BE AS CLOSE AS POSSIBLE TO THAT OF THE FORWARD TRIP AND AS PRESCRIBED BY THE RELEVANT LOCAL AUTHORITY.</p>
12.20	<p>21004R2207TM10049736 - DURBAN TO HLUHLUWE</p> <p>FROM CRABBE STREET TAXI RANK, INTO OSBORNE STREET, INTO FIRST AVENUE / STAMFORDHILL ROAD INTO ARGYLE ROAD JOIN M4 PROCEED TO N2 AT BALLITO, INTO AND ALONG N2 TO R22 AT HLUHLUWE INTO MAIN ROAD HLUHLUWE, INTO HLUHLUWE TAXI RANK AND RETURN.</p> <p>RETURN</p> <p>FROM HLUHLUWE TAXI RANK, INTO MAIN ROAD, INTO AND ALONG R22, INTO AND ALONG N2, JOIN M4 AT BALLITO; PROCEED ALONG M4 TO DURBAN, RIGHT INTO ARGYLE ROAD, LEFT INTO UMGENI ROAD, RIGHT INTO LEOPOLD STREET, RIGHT INTO WARWICK AVENUE, RIGHT INTO ALICE STREET, LEFT INTO ALBERT STREET, INTO UMGENI ROAD TO CRABBE STREET TAXI RANK</p>
12.21	<p>21004R2207W310049734 - DURBAN TO RICHARDS BAY</p> <p>FROM CRABBE STREET TAXI RANK, INTO OSBORNE STREET, INTO FIRST AVENUE / STAMFORDHILL ROAD INTO ARGYLE ROAD JOIN M4 PROCEED TO N2 AT BALLITO, INTO AND ALONG N2 TO R34, INTO AND ALONG R34 (JOHN ROSS HIGHWAY), INTO AND ALONG BULLION ROAD, INTO KRUGER RAND ROAD TO RICHARDSBAY TAXI RANK AND RETURN.</p> <p>FROM RICHARDSBAY TAXI RANK, INTO KRUGER RAND ROAD, INTO AND ALONG BULLION ROAD, ALONG R34 (JOHN ROSS HIGHWAY), INTO AND ALONG N2, JOIN M4 AT BALLITO, PROCEED ALONG M4 TO DURBAN, RIGHT INTO ARGYLE ROAD, LEFT INTO UMGENI ROAD, RIGHT INTO LEOPOLD STREET, RIGHT INTO WARWICK AVENUE, RIGHT INTO ALICE STREET, LEFT INTO ALBERT STREET, INTO UMGENI ROAD INTO CRABBE STREET TAXI RANK.</p>



## transport

Department:  
Transport  
Province of KwaZulu-Natal

## GAZETTE

LGKZNG17-2023-JUL

REGION: ALL

12.22	<p>21004R2207XJ10049741 - DURBAN TO EMPANGENI FROM APPROVED TAXI RANK IN DURBAN TO APPROVED TAXI RANKS IN EMPANGENI DIRECT AND RETURN.</p> <p>FROM CRABBE STREET TAXI RANK, INTO OSBORNE STREET, INTO FIRST AVENUE / STAMFORDHILL ROAD INTO ARGYLE ROAD JOIN M4 PROCEED TO N2 AT BALLITO, INTO AND ALONG N2 TO R66, INTO AND ALONG R66 BY PASSING GINGINDLOVU, INTO ALONG R102 TO EMPANGENI, LEFT INTO AND ALONG JOHN ROSS HIGHWAY TO EMPANGENI "A" TAXI RANK AND RETURN.</p> <p>RETURN</p> <p>FROM EMPANGENI "A" TAXI RANK INTO AND ALONG JOHN ROSS HIGHWAY, RIGHT INTO R102, INTO AND ALONG R66 BY PASSING GINGINDLOVU, INTO AND ALONG N2, JOIN M4 AT BALLITO, PROCEED ALONG M4 TO DURBAN, RIGHT INTO ARGYLE ROAD, LEFT INTO UMGENI ROAD, RIGHT INTO LEOPOLD STREET, RIGHT INTO WARWICK AVENUE, RIGHT INTO ALICE STREET, LEFT INTO ALBERT STREET, INTO UMGENI ROAD TO CRABBE STREET TAXI RANK.</p> <p>FROM CRABBE STREET TAXI RANK, INTO OSBORNE STREET, INTO FIRST AVENUE / STAMFORDHILL ROAD INTO ARGYLE ROAD JOIN M4 PROCEED TO N2 AT BALLITO, INTO AND ALONG N2 TO R66, INTO AND ALONG R66 BY PASSING GINGINDLOVU INTO AND ALONG R102, INTO AND ALONG TANNER ROAD (EMPANGENI RAIL), TO "B" RANK EMPANGENI RAIL AND RETURN.</p> <p>RETURN</p> <p>FROM "B" RANK EMPANGENI RAIL INTO AND ALONG TANNER ROAD, INTO AND ALONG R102, INTO AND ALONG R66 BY PASSING GINGINDLOVU, INTO N2, JOIN M4 AT BALLITO, PROCEED ALONG M4 TO DURBAN, RIGHT INTO ARGYLE ROAD, INTO UMGENI ROAD, RIGHT INTO LEOPOLD STREET, RIGHT INTO WARWICK AVENUE, RIGHT INTO ALICE STREET, LEFT INTO ALBERT STREET, INTO UMGENI ROAD TO CRABBE STREET TAXI RANK.</p>
12.23	<p>21004R7100MF10049760 - DURBAN TO WELKOM.</p> <p>ROUTE: FROM CARTWRIGHT FLATS TAXI RANK INTO AND ALONG UMGENI ROAD, RIGHT INTO AND ALONG LEOPOLD STREET INTO AND ALONG N3 TO HARRISMITH, INTO AND ALONG N5 VIA BETHLEHEM, SENEKAL, INTO AND ALONG R70 VIA VENTERSBERG, INTO AND ALONG R73 VIA VIRGINIA INTO AND ALONG POWER ROAD TO CONSTANTIA / MOTHUSI ROAD TO TAXI RANK IN WELKOM AND RETURN.</p> <p>RETURN TRIP.</p> <p>ROUTE: FROM WELKOM TAXI RANK INTO CONSTANTIA / MOTHUSI ROAD, INTO AND ALONG POWER ROAD, INTO AND ALONG R73 VIA VIRGINIA, INTO AND ALONG R70 VIA VENTERSBERG, INTO AND ALONG N5 VIA SENEKAL AND BETHLEHEM, INTO HARRISMITH, INTO AND ALONG N3 TO DURBAN, INTO OLD DUTCH ROAD, ALICE STREET, LEFT INTO ALBERT STREET, INTO CARTWRIGHT FLATS TAXI RANK.</p> <p>ALTERNATIVELY: VIA PINETOWN ON RETURN TRIPS TO DURBAN (DROP PASSENGERS ONLY).</p> <p>FROM WELKOM... TO N3 INTO AND ALONG M13 TO PINETOWN INTO AND ALONG OLD MAIN ROAD RIGHT INTO CROMPTON STREET TO M13, JOIN N3 AT PARADISE VALLEY INTO AND ALONG N3 TO DURBAN INTO OLD DUTCH ROAD, ALICE STREET TO CARTWRIGHT FLATS TAXI RANK.</p> <p>NO PASSENGERS TO BE PICKED UP IN PINETOWN.</p> <p>NB: RETURN JOURNEY THE RETURN TRIP IS THE FORWARD TRIP IN REVERSE SAVE AND EXCEPT WHERE ONE WAY STREETS IN CITY AREAS DO NOT ALLOW THIS WHEN EUPON THE ROUTE SHALL BE AS CLOSE AS POSSIBLE TO THAT OF THE FORWARD TRIP AND AS PRESCRIBED BY THE RELEVANT LOCAL AUTHORITY.</p>
12.24	<p>21004R7203CE10049759 - DURBAN TO QWA QWA FROM APPROVED TAXI RANK IN DURBAN TO APPROVED TAXI RANK IN QWAQWA DIRECT AND RETURN FORWARD TRIP.</p> <p>ROUTE: FROM CARTWRIGHT FLATS TAXI RANK INTO AND ALONG UMGENI ROAD, INTO AND ALONG LEOPOLD STREET, INTO AND ALONG N3 TO HARRISMITH ALONG R712, INTO AND ALONG R57 TO PHUTHADITJABA INTO AND ALONG MAMPOI STREET TO QWAQWA TAXI RANK AND RETURN.</p> <p>ALTERNATIVELY ... INTO AND ALONG N3 TO R74, INTO AND ALONG R74, TO R712, INTO AND ALONG R712, INTO AND ALONG R57 TO PHUTHADITJABA, MAMPOI STREET TO QWAQWA TAXI RANK AND RETURN.</p> <p>RETURN TRIP.</p> <p>ROUTE: FROM QWAQWA TAXI RANK INTO AND ALONG MAMPOI STREET, INTO AND ALONG R57, INTO AND ALONG R712 TO HARRISMITH, INTO AND ALONG N3 TO DURBAN, INTO OLD DUTCH ROAD, ALICE STREET, LEFT INTO ALBERT STREET, INTO CARTWRIGHT FLATS TAXI RANK.</p> <p>ALTERNATIVELY: VIA PINETOWN ON RETURN TRIPS TO DURBAN (DROP PASSENGERS ONLY).</p> <p>FROM: QWAQWA TAXI RANK... TO N3 INTO AND ALONG M13 TO PINETOWN INTO AND ALONG OLD MAIN ROAD RIGHT INTO CROMPTON STREET TO M13, JOIN N3 AT PARADISE VALLEY INTO AND ALONG N3 TO DURBAN INTO OLD DUTCH ROAD, ALICE STREET LEFT INTO ALBERT STREET TO CARTWRIGHT FLATS TAXI RANK.</p> <p>NO PASSENGERS TO BE PICKED UP IN PINETOWN.</p>
12.25	<p>2206LS2206YW10049731 - DURBAN TO MAHLABATHINI FROM CRABBE STREET TAXI RANK, INTO OSBORNE STREET, INTO FIRST AVENUE / STAMFORDHILL ROAD INTO ARGYLE ROAD AND JOIN M4 PROCEED TO N2 AT BALLITO, INTO AND ALONG N2 TO R66, INTO AND ALONG R66 BY PASSING ESHOWE, INTO AND ALONG R34, RIGHT INTO AND ALONG R66 TO ULUNDI, INTO PRINCESS MAGOGO STREET TO ULUNDI TAXI RANK AND RETURN.</p> <p>FROM ULUNDI TAXI RANK INTO PRINCESS MGOGO STREET, INTO AND ALONG R66, INTO AND ALONG R34, INTO AND ALONG R66 BY PASSING ESHOWE, INTO AND ALONG N2, JOIN M4 AT BALLITO, PROCEED ALONG M4 TO DURBAN, RIGHT INTO ARGYLE ROAD, LEFT INTO UMGENI ROAD, RIGHT INTO LEOPOLD STREET, RIGHT INTO WARWICK AVENUE, RIGHT INTO ALICE STREET, LEFT INTO ALBERT STREET, INTO UMGENI ROAD TO CRABBE STREET TAXI RANK.</p>
12.26	<p>2206LS22071P10053699 - DURBAN TO GINGINDLOVU</p> <p>FROM APPROVED TAXI RANK IN DURBAN TO APPROVED TAXI RANK IN GINGINDLOVU DIRECT AND RETURN.</p> <p>ROUTE: FROM CRABBE STREET TAXI RANK, INTO OSBORNE STREET, INTO FIRST AVENUE/STAMFORDHILL ROAD INTO ARGYLE ROAD JOIN M4 PROCEED TO N2 AT BALLITO, PROCEED ALONG THE N2 TO R258, INTO AND ALONG R258, INTO AND ALONG ROAD R102 TO MAIN STREET, GINGINDLOVU, CONTINUE ALONG MAIN STREET TO GINGINDLOVU TAXI RANK AND RETURN.</p> <p>RETURN TRIP.</p> <p>ROUTE: FROM GINGINDLOVU TAXI RANK INTO MAIN STREET, INTO AND ALONG R258, INTO N2, JOIN M4 AT BALLITO; PROCEED ALONG M4 TO DURBAN, RIGHT INTO ARGYLE ROAD, LEFT INTO UMGENI ROAD, RIGHT INTO LEOPOLD STREET, RIGHT INTO WARWICK AVENUE, RIGHT INTO ALICE STREET, LEFT INTO ALBERT STREET, INTO UMGENI ROAD TO CRABBE STREET TAXI RANK.</p>



## transport

Department:  
Transport  
Province of KwaZulu-Natal

## GAZETTE

LGKZNG17-2023-JUL

REGION: ALL

12.27	<p>2206LS22071T10049748 - DURBAN TO ESHOWE FROM APPROVED TAXI RANK IN DURBAN TO APPROVED TAXI RANK IN ESHOWE DIRECT AND RETURN.</p> <p>FROM CRABBE STREET TAXI RANK, LEFT INTO OSBORNE STREET INTO FIRST AVENUE / STAMFORDHILL ROAD INTO ARGYLE ROAD JOIN M4 PROCEED TO N2 AT BALLITO, CONTINUE ALONG N2 TO R66, INTO AND ALONG R66, TO ESHOWE, INTO AND ALONG JOHN ROSS HIGHWAY, INTO OSBORNE ROAD TO ESHOWE TAXI RANK AND RETURN.</p> <p>RETURN</p> <p>FROM ESHOWE TAXI RANK INTO OSBORNE ROAD, INTO AND ALONG JOHN ROSS HIGHWAY, INTO AND ALONG R66, INTO AND ALONG N2, JOIN M4 AT BALLITO, PROCEED ALONG M4 TO DURBAN, RIGHT INTO ARGYLE ROAD, LEFT INTO UMGENI ROAD, RIGHT INTO LEOPOLD STREET, RIGHT INTO WARWICK AVENUE, RIGHT INTO ALICE STREET, LEFT INTO ALBERT STREET, UMGENI ROAD TO CRABBE STREET TAXI RANK.</p>
12.28	<p>KZPRERC2728038 - DURBAN TO STANDERTON.</p> <p>FROM OSBORNE ROAD TAXI RANK, LEFT TO FIRST AVENUE, BECOMES EPSOM ROAD, WHICH BECOMES INGUCE, RIGHT DAVID WEBSTER (LEOPOLD STREET), INTO N3, PASS MOOI RIVER OFF RAMP AND TURN RIGHT TO R103, PASS COLENZO, PASS ROOSBOM OFF RAMP AND TURN RIGHT TO N11, INTO LVELL STREET, LVELL STREET BECOMES N11, PASS NEWCASTLE, LEFT TO ADELADE TAMBO STREET, PASS VOLKSRUST, RIGHT TO GOVAN MBEKE DRIVE, INTO R23 PASS PERDEKOP, R23 BECOMES R546, RIGHT TO VRY STREET, RIGHT TO BURGER STREET INTO BURGER STREET INTO BURGER STREET INTO BURGER STREET TAXI RANK.</p> <p>RETURN ROUTE.</p> <p>FROM STANDERTON TAXI RANK IN BURGER STREET, INTO MONANI MASIYELA STREET, LEFT TO VRY STREET, LEFT TO R23, RIGHT TO ADELADE TAMBO STREET, LEFT TO N11 OFF RAMP AND TURN LEFT TO R103, PASS ROOSBOM AND COLENZO OFF RAMP AND LEFT TO N3, PASS ALL PLACES MENTIONED BEFORE ON N3, LEFT TO OLD DUTCH ROAD, INTO JOHANNES NKOSI (ALICE STREET), LEFT TO INGUCE (ALBERT STREET), INTO UMNGENI ROAD, LEFT TO CRABBE STREET TAXI RANK.</p>
12.29	<p>KZPRERC2728283 - DURBAN TO WITBANK.</p> <p>FROM OSBORNE ROAD TAXI RANK, LEFT TO FIRST AVENUE, BECOMES EPSOM ROAD, WHICH BECOMES INGUCE, RIGHT DAVID WEBSTER (LEOPOLD STREET), INTO N3, PASS MOOI RIVER OFF RAMP AND TURN RIGHT TO R103, PASS COLENZO, PASS ROOSBOM OFF RAMP AND TURN RIGHT TO N11, INTO LVELL STREET, LVELL STREET BECOMING N11, PASS LADYSMITH, PASS NEWCASTLE, PASS CHARLESTOWN, PASS VOLKSRUST, PASS AMERSFORT, PASS ERMELO, PASS HENDRINA, LEFT TO R38, RIGHT TO R542, RIGHT TO R544, RIGHT TO BEAUTY AVENUE, TO DUVAN TAXI RANK IN WITBANK.</p> <p>RETURN ROUTE.</p> <p>FROM DUVAN TAXI RANK IN WITBANK, LEFT TO BEAUTY STREET, LEFT TO R544, RIGHT TO M35, LEFT TO N17, RIGHT TO M35, INTO N11 OFF RAMP AND LEFT TO R103, PASS ROOSBOM AND COLENZO OFF RAMP AND LEFT TO N3, LEFT TO OLD DUTCH ROAD, INTO JOHANNES NKOSI (ALICE STREET), LEFT TO INGUCE (ALBERT STREET), INTO UMGENI ROAD, LEFT TO CRABBE STREET TAXI RANK.</p>
12.30	<p>KZPRERC2728577 - DURBAN TO VEREENIGING</p> <p>FROM OSBORNE ROAD TAXI RANK, LEFT TO FIRST AVENUE, BECOMES EPSOM ROAD, WHICH BECOMES INGUCE, RIGHT DAVID WEBSTER (LEOPOLD STREET), INTO N3, PASS PIETERMARITZBURG, PASS MOOI RIVER, PASS HARRISMITH, PASS WARDEN, LEFT TO R54, LEFT TO R42, RIGHT TO GENERAL HERTZOG STREET, LEFT TO UNION STREET, TO VEREENIGING TAXI RANK (RS022) AND RETURN ON THE SAME ROUTE.</p> <p>RETURN ROUTE</p> <p>FROM VEREENIGING TAXI RANK (RS022), RIGHT TO GENERAL HERTZOG, RIGHT R54, TO N3, PASS ALL ABOVE MENTIONED PLACES THAT ARE ON THE N3 AND THEN LEFT TO OLD DUTCH ROAD, INTO JOHANNES NKOSI (ALICE STREET), LEFT TO INGUCE (ALBERT STREET), INTO UMGENI ROAD, LEFT TO CRABBE STREET TAXI RANK.</p>



## transport

Department:  
Transport  
Province of KwaZulu-Natal

## GAZETTE

LGKZNG17-2023-JUL

REGION: ALL

1)	<b>Application Number:</b> APP0158964	2)	<b>Gazette Number:</b> LGKZNG17-2023-JUL
3)	<b>Applicant:</b> MM SHANGE <b>ID NO.</b> 5301225232088 <b>Association:</b> DURBAN LONG DISTANCE TAXI ASSOCIATION	4)	<b>Applicant Address:</b> 32 UMGENI ROAD 273 UMGENI CENTRE DURBAN 4001
5)	<b>Existing Licence Holder:</b> NOT APPLICABLE <b>ID NO.</b> NOT APPLICABLE	6)	<b>Existing Licence Holder Address:</b> NOT APPLICABLE
7)	<b>Type of application:</b> NEW OPERATING LICENCE	8)	<b>Operating Licence Number:</b> NOTAVAILABLE
9)	<b>Vehicle Type:</b> MINIBUS	10)	1 X 15 (SEATED) + 0 (STANDING)
11)	<b>Region:</b> DURBAN CENTRAL		
12.1	<p>21004R21008Z10049758 - DURBAN TO JOHANNESBURG FROM APPROVED TAXI RANK IN DURBAN TO WANDERERS STREET, JOHANNESBURG TO PARK CITY TAXI RANK NO. 2 DIRECT AND RETURN.</p> <p>ROUTE: FROM CRABBE STREET / OSBORNE STREET TAXI RANK INTO FIRST AVENUE, EPSOME ROAD, UMGENI ROAD, LEOPOLD STREET, INTO AND ALONG N3 BY PASSING PIETERMARTIZBURG, HARRISMITH TO M2 WEST JOHANNESBURG, INTO AND ALONG HARROW ROAD, ANDERSON STREET, TROY STREET, PLAIN STREET, WANDERERS STREET, TO WANDERERS STREET TAXI RANK JOHANNESBURG AND RETURN.</p> <p>RETURN TRIP.</p> <p>ROUTE: FROM WANDERERS STREET TAXI RANK INTO PLAIN STREET, TROY STREET, ANDERSON STREET, INTO AND ALONG HARROW ROAD, INTO AND ALONG M2 EAST, INTO AND ALONG N3 PASSING HARRISMITH, AND PIETERMARTIZBURG TO DURBAN, INTO OLD DUTCH ROAD, ALICE STREET, LEFT INTO ALBERT STREET, UMGENI ROAD INTO CRABBE STREET / OSBORNE STREET TAXI RANK.</p>		
12.2	<p>21004R21004R00049732 - DURBAN TO KRANSKOP FROM CARTWRIGHT FLATS TAXI RANK, INTO UMGENI ROAD TURN INTO ARGYLE ROAD AND JOIN M4 PROCEED TO N2 AT BALLITO, PROCEED ALONG N2 INTO AND ALONG R74 BY PASSING STANGER TO KRANSKOP, RIGHT INTO MAIN ROAD KRANSKOP TO KRANSKOP TAXI RANK AND RETURN.</p> <p>FROM KRANSKOP TAXI RANK, INTO MAIN ROAD, INTO AND ALONG R74 BY PASSING STANGER, INTO AND ALONG N2, JOIN M4 AT BALLITO, PROCEED ALONG M4 TO DURBAN, RIGHT INTO ARGYLE ROAD, LEFT INTO UMGENI ROAD, RIGHT INTO LEOPOLD STREET, RIGHT INTO WARWICK AVENUE, RIGHT INTO ALICE STREET, LEFT INTO ALBERT STREET TO CARTWRIGHT FLATS TAXI RANK.</p>		
12.3	<p>21004R21004R00049746 - DURBAN TO MANGUZA FROM APPROVED TAXI RANKS IN DURBAN TO APPROVED TAXI RANKS IN MANGUZA DIRECT AND RETURN.</p> <p>FROM CARTWRIGHT FLATS TAXI RANK INTO UMGENI ROAD TURN INTO ARGYLE ROAD AND JOIN M4 PROCEED TO N2 AT BALLITO, INTO AND ALONG N2, INTO AND ALONG R38, INTO AND ALONG R38 BY PASSING JOZINI INTO AND ALONG R22 TO KWANGWANASE, INTO MAIN ROAD KWANGWANASE TO KWANGWANASE TAXI RANK AND RETURN.</p> <p>RETURN</p> <p>FROM KWANGWANASE TAXI RANK INTO MAIN ROAD, INTO AND ALONG R22, INTO AND ALONG R38 PASSING JOZINI, INTO AND ALONG N2, JOIN M4 AT BALLITO, PROCEED ALONG M4 TO DURBAN, RIGHT INTO ARGYLE STREET, LEFT INTO UMGENI ROAD, RIGHT INTO LEOPOLD STREET, RIGHT INTO WARWICK AVENUE, RIGHT INTO ALICE STREET, LEFT INTO ALBERT STREET, TO CARTWRIGHT FLATS TAXI RANK.</p>		
12.4	<p>21004R21004R00049751 - DURBAN TO PONGOLA APPROVED TAXI RANKS IN DURBAN TO APPROVED TAXI RANKS IN PONGOLA DIRECT AND RETURN.</p> <p>FROM CARTWRIGHT FLATS TAXI RANK, INTO UMGENI ROAD, INTO ARGYLE ROAD JOIN M4 PROCEED TO N2 AT BALLITO, INTO AND ALONG N2 TO PONGOLA, TURNING INTO PONGOLA TAXI RANK AND RETURN.</p> <p>RETURN</p> <p>FROM PONGOLA TAXI RANK, INTO AND ALONG N2, JOIN M4 AT BALLITO, PROCEED ALONG M4 TO DURBAN, RIGHT INTO ARGYLE ROAD, LEFT INTO UMGENI ROAD, RIGHT INTO LEOPOLD STREET, RIGHT INTO WARWICK AVENUE, RIGHT INTO ALICE STREET LEFT INTO ALBERT STREET, INTO CARTWRIGHT FLATS TAXI RANK.</p>		
12.5	<p>21004R21004R00049757 - DURBAN TO FICKSBURG FROM APPROVED TAXI RANK IN DURBAN TO APPROVED TAXI RANK IN FICKSBURG DIRECT AND RETURN FORWARD TRIP</p> <p>ROUTE: FROM CARTWRIGHT FLATS TAXI RANK INTO AND ALONG UMGENI ROAD RIGHT INTO AND ALONG LEOPOLD STREET INTO AND ALONG N3 TO HARRISMITH INTO AND ALONG R712, INTO AND ALONG R711 VIA FOURIESBERG, INTO AND ALONG R26 TO FICKSBURG, INTO MC CABE STREET, INTO AND ALONG TOORN STREET TO TAXI RANK IN FICKSBURG AND RETURN.</p> <p>RETURN TRIP.</p> <p>ROUTE: FROM FICKSBURG TAXI RANK INTO AND ALONG TOORN STREET, INTO MCCABE STREET INTO AND ALONG R26, INTO AND ALONG R711 VIA FICKSBURG, INTO AND ALONG R712 TO HARRISMITH INTO AND ALONG N3 TO DURBAN, INTO OLD DUTCH ROAD, ALICE STREET, LEFT INTO ALBERT STREET, INTO CARTWRIGHT FLATS TAXI RANK.</p> <p>ALTERNATIVELY: VIA PINETOWN ON RETURN TRIPS TO DURBAN (DROP PASSENGERS ONLY): FROM FICKSBURG TAXI RANK... TO N3 INTO AND ALONG M13 TO PINETOWN INTO AND ALONG OLD MAIN ROAD RIGHT INTO CROMPTON STREET TO M13, JOIN N3 AT PARADISE VALLEY INTO AND ALONG N3 TO DURBAN, INTO OLD DUTCH ROAD, ALICE STREET LEFT INTO ALBERT STREET TO CARTWRIGHT FLATS TAXI RANK. NO PASSENGERS TO BE PICKED UP IN PINETOWN.</p>		
12.6	<p>21004R21004R00049761 - CHARTER SERVICE: DURBAN TO POINTS WITHIN THE PROVINCE OF KZN ONLY. NO PICKING UP OR SETTING DOWN OF PASSENGERS EN ROUTE.</p>		
12.7	<p>21004R21007X10049753 - DURBAN TO HLABISA FROM CRABBE STREET TAXI RANK LEFT INTO OSBORNE STREET, INTO FIRST AVENUE / STAMFORDHILL ROAD INTO ARGYLE ROAD JOIN M4 PROCEED TO N2 AT BALLITO, INTO AND ALONG N2 TO R618 AT MTUBATUBA, INTO AND ALONG R618 TO TAXI RANK AT HLABISA AND RETURN.</p> <p>FROM HLABISA TAXI RANK INTO AND ALONG R618, INTO AND ALONG N2, JOIN M4 AT BALLITO, PROCEED ALONG M4 TO DURBAN, RIGHT INTO ARGYLE ROAD, LEFT INTO UMGENI ROAD, RIGHT INTO LEOPOLD STREET, RIGHT INTO WARWICK AVENUE, RIGHT INTO ALICE STREET, LEFT INTO ALBERT STREET, UMGENI ROAD TO CRABBE STREET TAXI RANK.</p>		





## transport

Department:  
Transport  
Province of KwaZulu-Natal

## GAZETTE

LGKZNG17-2023-JUL

REGION: ALL

12.8	<p>21004R2100BF10049739 - DURBAN TO LADYSMITH/ EMNAMBITHI</p> <p>FROM CRABBE STREET TAXI RANK, INTO OSBORNE STREET INTO FIRST AVENUE, JOIN EPSOME ROAD, UMGENI ROAD INTO LEOPOLD STREET, JOIN N3 AND PROCEED ALONG N3, FROM N3 ONTO R103 AT COLENZO JOIN N11 INTO LADYSMITH AND TURN AT QUEEN STREET TO LADYSMITH TAXI RANK AND RETURN.</p> <p>RETURN FROM LADYSMITH TAXI RANK INTO QUEEN STREET, INTO N11, INTO AND ALONG R103, JOIN N3 AT COLENZO, INTO AND ALONG N3 TO DURBAN, INTO OLD DUTCH ROAD, ALICE STREET, LEFT INTO ALBERT STREET, UMGENI ROAD TO CRABBE STREET TAXI RANK.</p>
12.9	<p>21004R2100CQ10049742 - DURBAN TO MANDINI</p> <p>FROM APPROVED TAXI RANK IN DURBAN TO APPROVED TAXI RANK IN MANDINI DIRECT AND RETURN FORWARD TRIP.</p> <p>ROUTE: FROM CARTWRIGHT FLATS TAXI RANK INTO UMGENI ROAD TURN INTO ARGYLE ROAD AND JOIN M4 PROCEED TO N2 AT BALLITO, INTO AND ALONG N2 UNTIL R245, INTO AND ALONG R245 VIA DARNALL TO R102, INTO AND ALONG R102 TO R258 INTO MANDINI, INTO AND ALONG MAIN ROAD MANDINI TO AMATIKULU RANKING AT THE MANDINI TAXI RANK AND RETURN.</p> <p>RETURN TRIP.</p> <p>ROUTE: FROM MANDINI TAXI RANK INTO AND ALONG MAIN ROAD FROM AMATIKULU, INTO R258, INTO AND ALONG R102 VIA DARNALL INTO AND ALONG R245, INTO N2, JOIN M4 AT BALLITO, PROCEED ALONG M4 TO DURBAN, RIGHT INTO ARGYLE ROAD, LEFT INTO UMGENI ROAD, RIGHT INTO LEOPOLD STREET, RIGHT INTO WARWICK AVENUE, RIGHT INTO ALICE STREET, LEFT INTO ALBERT STREET TO CARTWRIGHT FLATS TAXI RANK.</p>
12.10	<p>21004R2100F510049737 - DURBAN TO NEWCASTLE</p> <p>FROM CRABBE STREET TAXI RANK, INTO OSBORNE STREET, INTO FIRST AVENUE INTO EPSOME ROAD AND TURN INTO LEOPOLD STREET, INTO AND ALONG N3 AND PROCEED TO R103 AT COLENZO INTO AND ALONG R103, INTO AND ALONG N11 TO NEWCASTLE, TURN INTO ALLEN STREET, INTO KIRKLAND STREET, VOORTREKKER STREET TO NEWCASTLE TAXI RANK AND RETURN.</p> <p>RETURN FROM NEWCASTLE TAXI RANK INTO VOORTREKKER STREET, INTO KIRKLAND STREET, INTO ALLEN STREET, INTO AND ALONG N11, INTO AND ALONG R103, JOIN N3 AT COLENZO, INTO AND ALONG N3 TO DURBAN, INTO OLD DUTCH ROAD, ALICE STREET</p>
12.11	<p>21004R22027Q10049750 - DURBAN TO STANGER</p> <p>FROM APPROVED TAXI RANK IN DURBAN TO APPROVED TAXI RANK IN STANGER DIRECT AND RETURN FORWARD TRIP.</p> <p>ROUTE: FROM CARTWRIGHT FLATS TAXI RANK INTO UMGENI ROAD TURN INTO ARGYLE ROAD AND JOIN M4, INTO AND ALONG M4, INTO R214 VIA UMHLELI, JOIN R102 VIA SHAKASKRAAL TURN INTO CHIEF ALBERT LUTHULI STREET INTO BALCOMBE ROAD TO KWA DUKUZA/STANGER TAXI RANK AND RETURN.</p> <p>RETURN TRIP.</p> <p>ROUTE: FROM KWADUKUZA / STANGER TAXI RANK INTO BALCOMBE ROAD, INTO CHIEF ALBERT LUTHULI STREET, JOIN THE R102 VIA SHAKASKRAAL, INTO R214 VIA UMHLELI, INTO AND ALONG M4 TO DURBAN, INTO ARGYLE ROAD, LEFT INTO UMGENI ROAD, RIGHT INTO LEOPOLD STREET, RIGHT INTO WARWICK AVENUE, RIGHT INTO ALICE STREET LEFT INTO ALBERT STREET, INTO CARTWRIGHT FLATS TAXI RANK.</p>
12.12	<p>21004R2206LS00049749 - DURBAN TO MKUZE</p> <p>FROM APPROVED TAXI RANK IN DURBAN TO APPROVED TAXI RANK IN MKUZE DIRECT AND RETURN.</p> <p>FROM CARTWRIGHT FLATS TAXI RANK INTO UMGENI ROAD TURN INTO ARGYLE ROAD AND JOIN M4 PROCEED TO N2 AT BALLITO, INTO AND ALONG N2 RIGHT INTO MKUZE MAIN ROAD, INTO EAGLE AVENUE TO MKUZE TAXI RANK AND RETURN.</p> <p>RETURN FROM MKUZE TAXI RANK INTO EAGLE AVENUE, INTO MAIN ROAD, INTO AND ALONG N2, JOIN M4 AT BALLITO, PROCEED ALONG M4 TO DURBAN, RIGHT INTO ARGYLE ROAD, LEFT INTO UMGENI ROAD, RIGHT INTO LEOPOLD STREET, RIGHT INTO WARWICK AVENUE, RIGHT INTO ALICE STREET, LEFT INTO ALBERT STREET TO CARTWRIGHT FLATS TAXI RANK.</p>
12.13	<p>21004R2206Y410049743 - DURBAN TO MELMOTH</p> <p>FROM APPROVED TAXI RANKS IN DURBAN TO APPROVED TAXI RANK IN MELMOTH DIRECT AND RETURN.</p> <p>FROM CRABBE STREET TAXI RANK, LEFT INTO OSBORNE, INTO FIRST AVENUE / STAMFORDHILL ROAD INTO ARGYLE ROAD JOIN M4 PROCEED TO N2 AT BALLITO, INTO AND ALONG N2 TO R66, INTO AND ALONG R66 TO MELMOTH, INTO AND VICTORIA STREET TO MELMOTH TAXI RANK AND RETURN.</p> <p>RETURN FROM MELMOTH TAXI RANK INTO VICTORIA STREET, INTO AND ALONG R66, INTO AND ALONG N2, JOIN M4 AT BALLITO; PROCEED ALONG M4 TO DURBAN, RIGHT INTO ARGYLE ROAD, LEFT INTO UMGENI ROAD, RIGHT INTO LEOPOLD STREET, RIGHT INTO WARWICK AVENUE, RIGHT INTO ALICE STREET, LEFT INTO ALBERT STREET, INTO UMGENI ROAD TO CRABBE STREET TAXI RANK.</p>
12.14	<p>21004R22071P10049740 - DURBAN TO GINGINDLOVU</p> <p>FROM APPROVED TAXI RANK IN DURBAN TO APPROVED TAXI RANK IN GINGINDLOVU DIRECT AND RETURN</p> <p>FORWARD TRIP ROUTE: FROM CRABBE STREET TAXI RANK, INTO OSBORNE STREET, INTO FIRST AVENUE / STAMFORDHILL ROAD INTO ARGYLE ROAD JOIN M4 PROCEED TO N2 AT BALLITO, PROCEED ALONG THE N2 TO R258, INTO AND ALONG R258, INTO AND ALONG ROAD R102 TO MAIN STREET, GINGINDLOVU, CONTINUE ALONG MAIN STREET TO GINGINDLOVU TAXI RANK AND RETURN.</p> <p>RETURN TRIP ROUTE: FROM GINGINDLOVU TAXI RANK INTO MAIN STREET, INTO AND ALONG R102, INTO AND ALONG R258, INTO N2, JOIN M4 AT BALLITO, PROCEED ALONG M4 TO DURBAN, RIGHT INTO ARGYLE ROAD, LEFT INTO UMGENI ROAD, RIGHT INTO LEOPOLD STREET, RIGHT INTO WARWICK AVENUE, RIGHT INTO ALICE STREET, LEFT INTO ALBERT STREET, INTO UMGENI ROAD TO CRABBE STREET TAXI RANK.</p>





## transport

Department:  
Transport  
Province of KwaZulu-Natal

## GAZETTE

LGKZNG17-2023-JUL

REGION: ALL

12.15	<p>21004R22074410049747 - DURBAN TO MTUBATUBA FROM APPROVED TAXI RANK IN DURBAN TO APPROVED TAXI RANK IN MTUBATUBA DIRECT AND RETURN FORWARD TRIP.</p> <p>ROUTE: FROM CRABBE STREET TAXI RANK, LEFT INTO OSBORNE STREET INTO FIRST AVENUE / STAMFORDHILL ROAD INTO ARGYLE ROAD JOIN M4 PROCEED TO N2 AT BALLITO, INTO AND ALONG N2 TO BHOBZA ROAD (MTUBATUBA) INTO AND ALONG BHOBZA ROAD, INTO AND ALONG RIVERVIEW ROAD, INTO AND ALONG JOHN ROSS ROAD, INTO AND ALONG NYATHI ROAD TO MTUBATUBA TAXI RANK AND RETURN.</p> <p>RETURN TRIP.</p> <p>ROUTE: FROM MTUBATUBA TAXI RANK, INTO AND ALONG NYATHI ROAD, INTO AND ALONG JOHN ROSS ROAD, INTO AND ALONG RIVERVIEW ROAD, INTO AND ALONG BHOBZA ROAD, INTO AND ALONG N2, JOIN M4 AT BALLITO, PROCEED ALONG M4 TO DURBAN, RIGHT INTO ARGYLE ROAD, LEFT INTO UMGENI ROAD, RIGHT INTO LEOPOLD STREET, RIGHT INTO WARWICK AVENUE, RIGHT INTO ALICE STREET, LEFT INTO ALBERT STREET, UMGENI ROAD TO CRABBE STREET TAXI RANK</p>
12.16	<p>21004R22076110049752 - DURBAN TO NONGOMA FROM APPROVED TAXI RANK IN DURBAN TO APPROVED TAXI RANK IN NONGOMA .</p> <p>FORWARD TRIP.</p> <p>ROUTE: FROM CRABBE STREET TAXI RANK LEFT INTO OSBORNE STREET, INTO FIRST AVENUE / STAMFORDHILL ROAD INTO ARGYLE ROAD AND JOIN M4 PROCEED TO N2 AT BALLITO, INTO AND ALONG N2 TO R66, INTO AND ALONG R66 BY PASSING ESHOWE, INTO AND ALONG R34, TURN TO R66 TO NONGOMA BY PASSING ULUNDI TO NONGOMA TAXI RANK AND RETURN.</p> <p>RETURN TRIP.</p> <p>ROUTE: FROM NONGOMA TAXI RANK, TURN INTO R66 BY PASSING ULUNDI, INTO AND ALONG R34, INTO AND ALONG R66 BY PASSING ESHOWE, INTO AND ALONG N2, JOIN M4 AT BALLITO, PROCEED ALONG M4 TO DURBAN, RIGHT INTO ARGYLE ROAD, LEFT INTO UMGENI ROAD, RIGHT INTO LEOPOLD STREET, RIGHT INTO WARWICK AVENUE, RIGHT INTO ALICE STREET, LEFT INTO ALBERT STREET, UMGENI ROAD, TO CRABBE STREET TAXI RANK.</p>
12.17	<p>21004R2207BP10049733 - DURBAN TO DUNDEE</p> <p>FROM CRABBE STREET TAXI RANK, INTO OSBORNE STREET, INTO FIRST AVENUE JOIN EPSOME ROAD, UMGENI ROAD INTO LEOPOLD STREET JOIN N3 AND PROCEED ALONG N3 TO R103 AT COLENSO, ALONG R103, JOIN N11 PROCEED TO R692 TO DUNDEE INTO AND ALONG R68, INTO DUNDEE AND TURN TO VICTORIA STREET TAXI RANK IN DUNDEE AND RETURN.</p> <p>FROM VICTORIA STREET TAXI RANK INTO AND ALONG R68, INTO AND ALONG R692, INTO AND ALONG N11, INTO AND ALONG R103, JOIN N3 AT COLENSO, INTO AND ALONG N3 TO DURBAN, OLD DUTCH ROAD, ALICE STREET, LEFT INTO ALBERT STREET, UMGENI ROAD TO CRABBE STREET TAXI RANK.</p>
12.18	<p>21004R2207FP10049745 - DURBAN TO BABANANGO FROM APPROVED TAXI RANK IN DURBAN TO APPROVED TAXI RANK IN BABANANGO DIRECT AND RETURN.</p> <p>FROM CARTWRIGHT FLATS TAXI RANK INTO UMGENI ROAD TURN INTO ARGYLE ROAD AND JOIN M4 PROCEED TO N2 AT BALLITO, INTO AND ALONG THE N2 TO R66, INTO AND ALONG R66, LEFT INTO AND ALONG R68 TO TAXI RANK AT BABANANGO AND RETURN.</p> <p>RETURN TRIP</p> <p>FROM BABANANGO TAXI RANK INTO AND ALONG R68, INTO AND ALONG R66, INTO N2, JOIN M4 AT BALLITO; PROCEED ALONG M4 TO DURBAN, RIGHT INTO ARGYLE ROAD, LEFT INTO UMGENI ROAD, RIGHT INTO LEOPOLD STREET, RIGHT INTO WARWICK AVENUE, RIGHT INTO ALICE STREET, LEFT INTO ALBERT STREET, TO CARTWRIGHT FLATS TAXI RANK.</p>
12.19	<p>21004R2207J510049756 - DURBAN TO VRYHEID FROM APPROVED TAXI RANK IN DURBAN TO APPROVED TAXI RANK IN VRYHEID DIRECT AND RETURN FORWARD TRIP.</p> <p>ROUTE: FROM CRABBE STREET TAXI RANK LEFT INTO OSBORNE STREET, INTO FIRST AVENUE, STAMFORDHILL ROAD JOIN M4 PROCEED TO N2 AT BALLITO INTO AND ALONG N2, TO R66 VIA GINGINDLOVU INTO AND ALONG R34 VIA MELMOTH AND CONTINUE TO VRYHEID EAST ON R34 JOIN STRETCH STREET AND TURN AT BOCRET STREET TO VRYHEID TAXI RANK AND RETURN.</p> <p>RETURN TRIP.</p> <p>ROUTE: FROM VRYHEID TAXI RANK INTO BOCRET STREET, INTO STRETCH STREET, INTO R34 WEST, INTO AND ALONG R34 VIA MELMOTH, INTO AND ALONG R66 VIA GINGINDLOVU, INTO AND ALONG N2, JOIN M4 AT BALLITO, PROCEED ALONG M4 TO DURBAN, RIGHT INTO ARGYLE ROAD, LEFT INTO UMGENI ROAD, RIGHT INTO LEOPOLD STREET, RIGHT INTO WARWICK AVENUE, RIGHT INTO ALICE STREET, LEFT INTO ALBERT STREET, UMGENI ROAD TO CRABBE STREET TAXI RANK.</p> <p>NB: RETURN JOURNEY THE RETURN TRIP IS THE FORWARD TRIP IN REVERSE SAVE AND EXCEPT WHERE ONE WAY STREETS IN CITY AREAS DO NOT ALLOW THIS WHEREUPON THE ROUTE SHALL BE AS CLOSE AS POSSIBLE TO THAT OF THE FORWARD TRIP AND AS PRESCRIBED BY THE RELEVANT LOCAL AUTHORITY.</p>
12.20	<p>21004R2207TM10049736 - DURBAN TO HLUHLUWE</p> <p>FROM CRABBE STREET TAXI RANK, INTO OSBORNE STREET, INTO FIRST AVENUE / STAMFORDHILL ROAD INTO ARGYLE ROAD JOIN M4 PROCEED TO N2 AT BALLITO, INTO AND ALONG N2 TO R22 AT HLUHLUWE INTO MAIN ROAD HLUHLUWE, INTO HLUHLUWE TAXI RANK AND RETURN.</p> <p>RETURN</p> <p>FROM HLUHLUWE TAXI RANK, INTO MAIN ROAD, INTO AND ALONG R22, INTO AND ALONG N2, JOIN M4 AT BALLITO; PROCEED ALONG M4 TO DURBAN, RIGHT INTO ARGYLE ROAD, LEFT INTO UMGENI ROAD, RIGHT INTO LEOPOLD STREET, RIGHT INTO WARWICK AVENUE, RIGHT INTO ALICE STREET, LEFT INTO ALBERT STREET, INTO UMGENI ROAD TO CRABBE STREET TAXI RANK</p>
12.21	<p>21004R2207W310049734 - DURBAN TO RICHARDS BAY</p> <p>FROM CRABBE STREET TAXI RANK, INTO OSBORNE STREET, INTO FIRST AVENUE / STAMFORDHILL ROAD INTO ARGYLE ROAD JOIN M4 PROCEED TO N2 AT BALLITO, INTO AND ALONG N2 TO R34, INTO AND ALONG R34 (JOHN ROSS HIGHWAY), INTO AND ALONG BULLION ROAD, INTO KRUGER RAND ROAD TO RICHARDSBAY TAXI RANK AND RETURN.</p> <p>FROM RICHARDSBAY TAXI RANK, INTO KRUGER RAND ROAD, INTO AND ALONG BULLION ROAD, ALONG R34 (JOHN ROSS HIGHWAY), INTO AND ALONG N2, JOIN M4 AT BALLITO, PROCEED ALONG M4 TO DURBAN, RIGHT INTO ARGYLE ROAD, LEFT INTO UMGENI ROAD, RIGHT INTO LEOPOLD STREET, RIGHT INTO WARWICK AVENUE, RIGHT INTO ALICE STREET, LEFT INTO ALBERT STREET, INTO UMGENI ROAD INTO CRABBE STREET TAXI RANK.</p>



## transport

Department:  
Transport  
Province of KwaZulu-Natal

## GAZETTE

LGKZNG17-2023-JUL

REGION: ALL

12.22	<p>21004R2207XJ10049741 - DURBAN TO EMPANGENI FROM APPROVED TAXI RANK IN DURBAN TO APPROVED TAXI RANKS IN EMPANGENI DIRECT AND RETURN.</p> <p>FROM CRABBE STREET TAXI RANK, INTO OSBORNE STREET, INTO FIRST AVENUE / STAMFORDHILL ROAD INTO ARGYLE ROAD JOIN M4 PROCEED TO N2 AT BALLITO, INTO AND ALONG N2 TO R66, INTO AND ALONG R66 BY PASSING GINGINDLOVU, INTO ALONG R102 TO EMPANGENI, LEFT INTO AND ALONG JOHN ROSS HIGHWAY TO EMPANGENI "A" TAXI RANK AND RETURN.</p> <p>RETURN</p> <p>FROM EMPANGENI "A" TAXI RANK INTO AND ALONG JOHN ROSS HIGHWAY, RIGHT INTO R102, INTO AND ALONG R66 BY PASSING GINGINDLOVU, INTO AND ALONG N2, JOIN M4 AT BALLITO, PROCEED ALONG M4 TO DURBAN, RIGHT INTO ARGYLE ROAD, LEFT INTO UMGENI ROAD, RIGHT INTO LEOPOLD STREET, RIGHT INTO WARWICK AVENUE, RIGHT INTO ALICE STREET, LEFT INTO ALBERT STREET, INTO UMGENI ROAD TO CRABBE STREET TAXI RANK.</p> <p>FROM CRABBE STREET TAXI RANK, INTO OSBORNE STREET, INTO FIRST AVENUE / STAMFORDHILL ROAD INTO ARGYLE ROAD JOIN M4 PROCEED TO N2 AT BALLITO, INTO AND ALONG N2 TO R66, INTO AND ALONG R66 BY PASSING GINGINDLOVU INTO AND ALONG R102, INTO AND ALONG TANNER ROAD (EMPANGENI RAIL), TO "B" RANK EMPANGENI RAIL AND RETURN.</p> <p>RETURN</p> <p>FROM "B" RANK EMPANGENI RAIL INTO AND ALONG TANNER ROAD, INTO AND ALONG R102, INTO AND ALONG R66 BY PASSING GINGINDLOVU, INTO N2, JOIN M4 AT BALLITO, PROCEED ALONG M4 TO DURBAN, RIGHT INTO ARGYLE ROAD, INTO UMGENI ROAD, RIGHT INTO LEOPOLD STREET, RIGHT INTO WARWICK AVENUE, RIGHT INTO ALICE STREET, LEFT INTO ALBERT STREET, INTO UMGENI ROAD TO CRABBE STREET TAXI RANK.</p>
12.23	<p>21004R7100MF10049760 - DURBAN TO WELKOM.</p> <p>ROUTE: FROM CARTWRIGHT FLATS TAXI RANK INTO AND ALONG UMGENI ROAD, RIGHT INTO AND ALONG LEOPOLD STREET INTO AND ALONG N3 TO HARRISMITH, INTO AND ALONG N5 VIA BETHLEHEM, SENEKAL, INTO AND ALONG R70 VIA VENTERSBERG, INTO AND ALONG R73 VIA VIRGINIA INTO AND ALONG POWER ROAD TO CONSTANTIA / MOTHUSI ROAD TO TAXI RANK IN WELKOM AND RETURN.</p> <p>RETURN TRIP.</p> <p>ROUTE: FROM WELKOM TAXI RANK INTO CONSTANTIA / MOTHUSI ROAD, INTO AND ALONG POWER ROAD, INTO AND ALONG R73 VIA VIRGINIA, INTO AND ALONG R70 VIA VENTERSBERG, INTO AND ALONG N5 VIA SENEKAL AND BETHLEHEM, INTO HARRISMITH, INTO AND ALONG N3 TO DURBAN, INTO OLD DUTCH ROAD, ALICE STREET, LEFT INTO ALBERT STREET, INTO CARTWRIGHT FLATS TAXI RANK.</p> <p>ALTERNATIVELY: VIA PINETOWN ON RETURN TRIPS TO DURBAN (DROP PASSENGERS ONLY).</p> <p>FROM WELKOM... TO N3 INTO AND ALONG M13 TO PINETOWN INTO AND ALONG OLD MAIN ROAD RIGHT INTO CROMPTON STREET TO M13, JOIN N3 AT PARADISE VALLEY INTO AND ALONG N3 TO DURBAN INTO OLD DUTCH ROAD, ALICE STREET TO CARTWRIGHT FLATS TAXI RANK.</p> <p>NO PASSENGERS TO BE PICKED UP IN PINETOWN.</p> <p>NB: RETURN JOURNEY THE RETURN TRIP IS THE FORWARD TRIP IN REVERSE SAVE AND EXCEPT WHERE ONE WAY STREETS IN CITY AREAS DO NOT ALLOW THIS WHEN EUPON THE ROUTE SHALL BE AS CLOSE AS POSSIBLE TO THAT OF THE FORWARD TRIP AND AS PRESCRIBED BY THE RELEVANT LOCAL AUTHORITY.</p>
12.24	<p>21004R7203CE10049759 - DURBAN TO QWA QWA FROM APPROVED TAXI RANK IN DURBAN TO APPROVED TAXI RANK IN QWAQWA DIRECT AND RETURN FORWARD TRIP.</p> <p>ROUTE: FROM CARTWRIGHT FLATS TAXI RANK INTO AND ALONG UMGENI ROAD, INTO AND ALONG LEOPOLD STREET, INTO AND ALONG N3 TO HARRISMITH ALONG R712, INTO AND ALONG R57 TO PHUTHADITJABA INTO AND ALONG MAMPOI STREET TO QWAQWA TAXI RANK AND RETURN.</p> <p>ALTERNATIVELY ... INTO AND ALONG N3 TO R74, INTO AND ALONG R74, TO R712, INTO AND ALONG R712, INTO AND ALONG R57 TO PHUTHADITJABA, MAMPOI STREET TO QWAQWA TAXI RANK AND RETURN.</p> <p>RETURN TRIP.</p> <p>ROUTE: FROM QWAQWA TAXI RANK INTO AND ALONG MAMPOI STREET, INTO AND ALONG R57, INTO AND ALONG R712 TO HARRISMITH, INTO AND ALONG N3 TO DURBAN, INTO OLD DUTCH ROAD, ALICE STREET, LEFT INTO ALBERT STREET, INTO CARTWRIGHT FLATS TAXI RANK.</p> <p>ALTERNATIVELY: VIA PINETOWN ON RETURN TRIPS TO DURBAN (DROP PASSENGERS ONLY).</p> <p>FROM: QWAQWA TAXI RANK... TO N3 INTO AND ALONG M13 TO PINETOWN INTO AND ALONG OLD MAIN ROAD RIGHT INTO CROMPTON STREET TO M13, JOIN N3 AT PARADISE VALLEY INTO AND ALONG N3 TO DURBAN INTO OLD DUTCH ROAD, ALICE STREET LEFT INTO ALBERT STREET TO CARTWRIGHT FLATS TAXI RANK.</p> <p>NO PASSENGERS TO BE PICKED UP IN PINETOWN.</p>
12.25	<p>2206LS2206YW10049731 - DURBAN TO MAHLABATHINI FROM CRABBE STREET TAXI RANK, INTO OSBORNE STREET, INTO FIRST AVENUE / STAMFORDHILL ROAD INTO ARGYLE ROAD AND JOIN M4 PROCEED TO N2 AT BALLITO, INTO AND ALONG N2 TO R66, INTO AND ALONG R66 BY PASSING ESHOWE, INTO AND ALONG R34, RIGHT INTO AND ALONG R66 TO ULUNDI, INTO PRINCESS MAGOGO STREET TO ULUNDI TAXI RANK AND RETURN.</p> <p>FROM ULUNDI TAXI RANK INTO PRINCESS MAGOGO STREET, INTO AND ALONG R66, INTO AND ALONG R34, INTO AND ALONG R66 BY PASSING ESHOWE, INTO AND ALONG N2, JOIN M4 AT BALLITO, PROCEED ALONG M4 TO DURBAN, RIGHT INTO ARGYLE ROAD, LEFT INTO UMGENI ROAD, RIGHT INTO LEOPOLD STREET, RIGHT INTO WARWICK AVENUE, RIGHT INTO ALICE STREET, LEFT INTO ALBERT STREET, INTO UMGENI ROAD TO CRABBE STREET TAXI RANK.</p>
12.26	<p>2206LS22071P10053699 - DURBAN TO GINGINDLOVU</p> <p>FROM APPROVED TAXI RANK IN DURBAN TO APPROVED TAXI RANK IN GINGINDLOVU DIRECT AND RETURN.</p> <p>ROUTE: FROM CRABBE STREET TAXI RANK, INTO OSBORNE STREET, INTO FIRST AVENUE/STAMFORDHILL ROAD INTO ARGYLE ROAD JOIN M4 PROCEED TO N2 AT BALLITO, PROCEED ALONG THE N2 TO R258, INTO AND ALONG R258, INTO AND ALONG ROAD R102 TO MAIN STREET, GINGINDLOVU, CONTINUE ALONG MAIN STREET TO GINGINDLOVU TAXI RANK AND RETURN.</p> <p>RETURN TRIP.</p> <p>ROUTE: FROM GINGINDLOVU TAXI RANK INTO MAIN STREET, INTO AND ALONG R258, INTO N2, JOIN M4 AT BALLITO; PROCEED ALONG M4 TO DURBAN, RIGHT INTO ARGYLE ROAD, LEFT INTO UMGENI ROAD, RIGHT INTO LEOPOLD STREET, RIGHT INTO WARWICK AVENUE, RIGHT INTO ALICE STREET, LEFT INTO ALBERT STREET, INTO UMGENI ROAD TO CRABBE STREET TAXI RANK.</p>



## transport

Department:  
Transport  
Province of KwaZulu-Natal

## GAZETTE

LGKZNG17-2023-JUL

REGION: ALL

12.27	<p>2206LS22071T10049748 - DURBAN TO ESHOWE FROM APPROVED TAXI RANK IN DURBAN TO APPROVED TAXI RANK IN ESHOWE DIRECT AND RETURN.</p> <p>FROM CRABBE STREET TAXI RANK, LEFT INTO OSBORNE STREET INTO FIRST AVENUE / STAMFORDHILL ROAD INTO ARGYLE ROAD JOIN M4 PROCEED TO N2 AT BALLITO, CONTINUE ALONG N2 TO R66, INTO AND ALONG R66, TO ESHOWE, INTO AND ALONG JOHN ROSS HIGHWAY, INTO OSBORNE ROAD TO ESHOWE TAXI RANK AND RETURN.</p> <p>RETURN</p> <p>FROM ESHOWE TAXI RANK INTO OSBORNE ROAD, INTO AND ALONG JOHN ROSS HIGHWAY, INTO AND ALONG R66, INTO AND ALONG N2, JOIN M4 AT BALLITO, PROCEED ALONG M4 TO DURBAN, RIGHT INTO ARGYLE ROAD, LEFT INTO UMGENI ROAD, RIGHT INTO LEOPOLD STREET, RIGHT INTO WARWICK AVENUE, RIGHT INTO ALICE STREET, LEFT INTO ALBERT STREET, UMGENI ROAD TO CRABBE STREET TAXI RANK.</p>
12.28	<p>KZPRERC2728038 - DURBAN TO STANDERTON.</p> <p>FROM OSBORNE ROAD TAXI RANK, LEFT TO FIRST AVENUE, BECOMES EPSOM ROAD, WHICH BECOMES INGUCE, RIGHT DAVID WEBSTER (LEOPOLD STREET), INTO N3, PASS MOOI RIVER OFF RAMP AND TURN RIGHT TO R103, PASS COLENZO, PASS ROOSBOM OFF RAMP AND TURN RIGHT TO N11, INTO LVELL STREET, LVELL STREET BECOMES N11, PASS NEWCASTLE, LEFT TO ADELADE TAMBO STREET, PASS VOLKSRUST, RIGHT TO GOVAN MBEKI DRIVE, INTO R23 PASS PERDEKOP, R23 BECOMES R546, RIGHT TO VRY STREET, RIGHT TO BURGER STREET INTO BURGER STREET INTO BURGER STREET INTO BURGER STREET TAXI RANK.</p> <p>RETURN ROUTE.</p> <p>FROM STANDERTON TAXI RANK IN BURGER STREET, INTO MONANI MASIYELA STREET, LEFT TO VRY STREET, LEFT TO R23, RIGHT TO ADELADE TAMBO STREET, LEFT TO N11 OFF RAMP AND TURN LEFT TO R103, PASS ROOSBOM AND COLENZO OFF RAMP AND LEFT TO N3, PASS ALL PLACES MENTIONED BEFORE ON N3, LEFT TO OLD DUTCH ROAD, INTO JOHANNES NKOSI (ALICE STREET), LEFT TO INGUCE (ALBERT STREET), INTO UMGENI ROAD, LEFT TO CRABBE STREET TAXI RANK.</p>
12.29	<p>KZPRERC2728283 - DURBAN TO WITBANK.</p> <p>FROM OSBORNE ROAD TAXI RANK, LEFT TO FIRST AVENUE, BECOMES EPSOM ROAD, WHICH BECOMES INGUCE, RIGHT DAVID WEBSTER (LEOPOLD STREET), INTO N3, PASS MOOI RIVER OFF RAMP AND TURN RIGHT TO R103, PASS COLENZO, PASS ROOSBOM OFF RAMP AND TURN RIGHT TO N11, INTO LVELL STREET, LVELL STREET BECOMING N11, PASS LADYSMITH, PASS NEWCASTLE, PASS CHARLESTOWN, PASS VOLKSRUST, PASS AMERSFORT, PASS ERMELO, PASS HENDRINA, LEFT TO R38, RIGHT TO R542, RIGHT TO R544, RIGHT TO BEAUTY AVENUE, TO DUVAN TAXI RANK IN WITBANK.</p> <p>RETURN ROUTE.</p> <p>FROM DUVAN TAXI RANK IN WITBANK, LEFT TO BEAUTY STREET, LEFT TO R544, RIGHT TO M35, LEFT TO N17, RIGHT TO M35, INTO N11 OFF RAMP AND LEFT TO R103, PASS ROOSBOM AND COLENZO OFF RAMP AND LEFT TO N3, LEFT TO OLD DUTCH ROAD, INTO JOHANNES NKOSI (ALICE STREET), LEFT TO INGUCE (ALBERT STREET), INTO UMGENI ROAD, LEFT TO CRABBE STREET TAXI RANK.</p>
12.30	<p>KZPRERC2728577 - DURBAN TO VEREENIGING</p> <p>FROM OSBORNE ROAD TAXI RANK, LEFT TO FIRST AVENUE, BECOMES EPSOM ROAD, WHICH BECOMES INGUCE, RIGHT DAVID WEBSTER (LEOPOLD STREET), INTO N3, PASS PIETERMARITZBURG, PASS MOOI RIVER, PASS HARRISMITH, PASS WARDEN, LEFT TO R54, LEFT TO R42, RIGHT TO GENERAL HERTZOG STREET, LEFT TO UNION STREET, TO VEREENIGING TAXI RANK (RS022) AND RETURN ON THE SAME ROUTE.</p> <p>RETURN ROUTE</p> <p>FROM VEREENIGING TAXI RANK (RS022), RIGHT TO GENERAL HERTZOG, RIGHT R54, TO N3, PASS ALL ABOVE MENTIONED PLACES THAT ARE ON THE N3 AND THEN LEFT TO OLD DUTCH ROAD, INTO JOHANNES NKOSI (ALICE STREET), LEFT TO INGUCE (ALBERT STREET), INTO UMGENI ROAD, LEFT TO CRABBE STREET TAXI RANK.</p>



## transport

Department:  
Transport  
Province of KwaZulu-Natal

## GAZETTE

LGKZNG17-2023-JUL

REGION: ALL

1) <b>Application Number:</b> APP0158968	2) <b>Gazette Number:</b> LGKZNG17-2023-JUL
3) <b>Applicant:</b> PX ZWANE <b>ID NO.</b> 8105090462085 <b>Association:</b> DURBAN LONG DISTANCE TAXI ASSOCIATION	4) <b>Applicant Address:</b> 32 UMGENI ROAD 273 UMGENI CENTRE DURBAN 4001
5) <b>Existing Licence Holder:</b> NOT APPLICABLE <b>ID NO.</b> NOT APPLICABLE	6) <b>Existing Licence Holder Address:</b> NOT APPLICABLE
7) <b>Type of application:</b> NEW OPERATING LICENCE	8) <b>Operating Licence Number:</b> NOTAVAILABLE
9) <b>Vehicle Type:</b> MINIBUS	10) 1 X 15 (SEATED) + 0 (STANDING)
11) <b>Region:</b> DURBAN CENTRAL	
12.1	<p>21004R21008Z10049758 - DURBAN TO JOHANNESBURG FROM APPROVED TAXI RANK IN DURBAN TO WANDERERS STREET, JOHANNESBURG TO PARK CITY TAXI RANK NO. 2 DIRECT AND RETURN.</p> <p>ROUTE: FROM CRABBE STREET / OSBORNE STREET TAXI RANK INTO FIRST AVENUE, EPSOME ROAD, UMGENI ROAD, LEOPOLD STREET, INTO AND ALONG N3 BY PASSING PIETERMARTIZBURG, HARRISMITH TO M2 WEST JOHANNESBURG, INTO AND ALONG HARROW ROAD, ANDERSON STREET, TROY STREET, PLAIN STREET, WANDERERS STREET, TO WANDERERS STREET TAXI RANK JOHANNESBURG AND RETURN.</p> <p>RETURN TRIP.</p> <p>ROUTE: FROM WANDERERS STREET TAXI RANK INTO PLAIN STREET, TROY STREET, ANDERSON STREET, INTO AND ALONG HARROW ROAD, INTO AND ALONG M2 EAST, INTO AND ALONG N3 PASSING HARRISMITH, AND PIETERMARTIZBURG TO DURBAN, INTO OLD DUTCH ROAD, ALICE STREET, LEFT INTO ALBERT STREET, UMGENI ROAD INTO CRABBE STREET / OSBORNE STREET TAXI RANK.</p>
12.2	<p>21004R21004R00049732 - DURBAN TO KRANSKOP FROM CARTWRIGHT FLATS TAXI RANK, INTO UMGENI ROAD TURN INTO ARGYLE ROAD AND JOIN M4 PROCEED TO N2 AT BALLITO, PROCEED ALONG N2 INTO AND ALONG R74 BY PASSING STANGER TO KRANSKOP, RIGHT INTO MAIN ROAD KRANSKOP TO KRANSKOP TAXI RANK AND RETURN.</p> <p>FROM KRANSKOP TAXI RANK, INTO MAIN ROAD, INTO AND ALONG R74 BY PASSING STANGER, INTO AND ALONG N2, JOIN M4 AT BALLITO, PROCEED ALONG M4 TO DURBAN, RIGHT INTO ARGYLE ROAD, LEFT INTO UMGENI ROAD, RIGHT INTO LEOPOLD STREET, RIGHT INTO WARWICK AVENUE, RIGHT INTO ALICE STREET, LEFT INTO ALBERT STREET TO CARTWRIGHT FLATS TAXI RANK.</p>
12.3	<p>21004R21004R00049746 - DURBAN TO MANGUZA FROM APPROVED TAXI RANKS IN DURBAN TO APPROVED TAXI RANKS IN MANGUZA DIRECT AND RETURN.</p> <p>FROM CARTWRIGHT FLATS TAXI RANK INTO UMGENI ROAD TURN INTO ARGYLE ROAD AND JOIN M4 PROCEED TO N2 AT BALLITO, INTO AND ALONG N2, INTO AND ALONG R38, INTO AND ALONG R38 BY PASSING JOZINI INTO AND ALONG R22 TO KWANGWANASE, INTO MAIN ROAD KWANGWANASE TO KWANGWANASE TAXI RANK AND RETURN.</p> <p>RETURN</p> <p>FROM KWANGWANASE TAXI RANK INTO MAIN ROAD, INTO AND ALONG R22, INTO AND ALONG R38 PASSING JOZINI, INTO AND ALONG N2, JOIN M4 AT BALLITO, PROCEED ALONG M4 TO DURBAN, RIGHT INTO ARGYLE STREET, LEFT INTO UMGENI ROAD, RIGHT INTO LEOPOLD STREET, RIGHT INTO WARWICK AVENUE, RIGHT INTO ALICE STREET, LEFT INTO ALBERT STREET, TO CARTWRIGHT FLATS TAXI RANK.</p>
12.4	<p>21004R21004R00049751 - DURBAN TO PONGOLA APPROVED TAXI RANKS IN DURBAN TO APPROVED TAXI RANKS IN PONGOLA DIRECT AND RETURN.</p> <p>FROM CARTWRIGHT FLATS TAXI RANK, INTO UMGENI ROAD, INTO ARGYLE ROAD JOIN M4 PROCEED TO N2 AT BALLITO, INTO AND ALONG N2 TO PONGOLA, TURNING INTO PONGOLA TAXI RANK AND RETURN.</p> <p>RETURN</p> <p>FROM PONGOLA TAXI RANK, INTO AND ALONG N2, JOIN M4 AT BALLITO, PROCEED ALONG M4 TO DURBAN, RIGHT INTO ARGYLE ROAD, LEFT INTO UMGENI ROAD, RIGHT INTO LEOPOLD STREET, RIGHT INTO WARWICK AVENUE, RIGHT INTO ALICE STREET LEFT INTO ALBERT STREET, INTO CARTWRIGHT FLATS TAXI RANK.</p>
12.5	<p>21004R21004R00049757 - DURBAN TO FICKSBURG FROM APPROVED TAXI RANK IN DURBAN TO APPROVED TAXI RANK IN FICKSBURG DIRECT AND RETURN FORWARD TRIP</p> <p>ROUTE: FROM CARTWRIGHT FLATS TAXI RANK INTO AND ALONG UMGENI ROAD RIGHT INTO AND ALONG LEOPOLD STREET INTO AND ALONG N3 TO HARRISMITH INTO AND ALONG R712, INTO AND ALONG R711 VIA FOURIESBERG, INTO AND ALONG R26 TO FICKSBURG, INTO MC CABE STREET, INTO AND ALONG TOORN STREET TO TAXI RANK IN FICKSBURG AND RETURN.</p> <p>RETURN TRIP.</p> <p>ROUTE: FROM FICKSBURG TAXI RANK INTO AND ALONG TOORN STREET, INTO MCCABE STREET INTO AND ALONG R26, INTO AND ALONG R711 VIA FICKSBURG, INTO AND ALONG R712 TO HARRISMITH INTO AND ALONG N3 TO DURBAN, INTO OLD DUTCH ROAD, ALICE STREET, LEFT INTO ALBERT STREET, INTO CARTWRIGHT FLATS TAXI RANK.</p> <p>ALTERNATIVELY: VIA PINETOWN ON RETURN TRIPS TO DURBAN (DROP PASSENGERS ONLY): FROM FICKSBURG TAXI RANK... TO N3 INTO AND ALONG M13 TO PINETOWN INTO AND ALONG OLD MAIN ROAD RIGHT INTO CROMPTON STREET TO M13, JOIN N3 AT PARADISE VALLEY INTO AND ALONG N3 TO DURBAN, INTO OLD DUTCH ROAD, ALICE STREET LEFT INTO ALBERT STREET TO CARTWRIGHT FLATS TAXI RANK. NO PASSENGERS TO BE PICKED UP IN PINETOWN.</p>
12.6	<p>21004R21004R00049761 - CHARTER SERVICE: DURBAN TO POINTS WITHIN THE PROVINCE OF KZN ONLY. NO PICKING UP OR SETTING DOWN OF PASSENGERS EN ROUTE.</p>
12.7	<p>21004R21007X10049753 - DURBAN TO HLABISA FROM CRABBE STREET TAXI RANK LEFT INTO OSBORNE STREET, INTO FIRST AVENUE / STAMFORDHILL ROAD INTO ARGYLE ROAD JOIN M4 PROCEED TO N2 AT BALLITO, INTO AND ALONG N2 TO R618 AT MTUBATUBA, INTO AND ALONG R618 TO TAXI RANK AT HLABISA AND RETURN.</p> <p>FROM HLABISA TAXI RANK INTO AND ALONG R618, INTO AND ALONG N2, JOIN M4 AT BALLITO, PROCEED ALONG M4 TO DURBAN, RIGHT INTO ARGYLE ROAD, LEFT INTO UMGENI ROAD, RIGHT INTO LEOPOLD STREET, RIGHT INTO WARWICK AVENUE, RIGHT INTO ALICE STREET, LEFT INTO ALBERT STREET, UMGENI ROAD TO CRABBE STREET TAXI RANK.</p>



## transport

Department:  
Transport  
Province of KwaZulu-Natal

## GAZETTE

LGKZNG17-2023-JUL

REGION: ALL

12.8	<p>21004R2100BF10049739 - DURBAN TO LADYSMITH/ EMNAMBITHI</p> <p>FROM CRABBE STREET TAXI RANK, INTO OSBORNE STREET INTO FIRST AVENUE, JOIN EPSOME ROAD, UMGENI ROAD INTO LEOPOLD STREET, JOIN N3 AND PROCEED ALONG N3, FROM N3 ONTO R103 AT COLENZO JOIN N11 INTO LADYSMITH AND TURN AT QUEEN STREET TO LADYSMITH TAXI RANK AND RETURN.</p> <p>RETURN FROM LADYSMITH TAXI RANK INTO QUEEN STREET, INTO N11, INTO AND ALONG R103, JOIN N3 AT COLENZO, INTO AND ALONG N3 TO DURBAN, INTO OLD DUTCH ROAD, ALICE STREET, LEFT INTO ALBERT STREET, UMGENI ROAD TO CRABBE STREET TAXI RANK.</p>
12.9	<p>21004R2100CQ10049742 - DURBAN TO MANDINI</p> <p>FROM APPROVED TAXI RANK IN DURBAN TO APPROVED TAXI RANK IN MANDINI DIRECT AND RETURN FORWARD TRIP.</p> <p>ROUTE: FROM CARTWRIGHT FLATS TAXI RANK INTO UMGENI ROAD TURN INTO ARGYLE ROAD AND JOIN M4 PROCEED TO N2 AT BALLITO, INTO AND ALONG N2 UNTIL R245, INTO AND ALONG R245 VIA DARNALL TO R102, INTO AND ALONG R102 TO R258 INTO MANDINI, INTO AND ALONG MAIN ROAD MANDINI TO AMATIKULU RANKING AT THE MANDINI TAXI RANK AND RETURN.</p> <p>RETURN TRIP.</p> <p>ROUTE: FROM MANDINI TAXI RANK INTO AND ALONG MAIN ROAD FROM AMATIKULU, INTO R258, INTO AND ALONG R102 VIA DARNALL INTO AND ALONG R245, INTO N2, JOIN M4 AT BALLITO, PROCEED ALONG M4 TO DURBAN, RIGHT INTO ARGYLE ROAD, LEFT INTO UMGENI ROAD, RIGHT INTO LEOPOLD STREET, RIGHT INTO WARWICK AVENUE, RIGHT INTO ALICE STREET, LEFT INTO ALBERT STREET TO CARTWRIGHT FLATS TAXI RANK.</p>
12.10	<p>21004R2100F510049737 - DURBAN TO NEWCASTLE</p> <p>FROM CRABBE STREET TAXI RANK, INTO OSBORNE STREET, INTO FIRST AVENUE INTO EPSOME ROAD AND TURN INTO LEOPOLD STREET, INTO AND ALONG N3 AND PROCEED TO R103 AT COLENZO INTO AND ALONG R103, INTO AND ALONG N11 TO NEWCASTLE, TURN INTO ALLEN STREET, INTO KIRKLAND STREET, VOORTREKKER STREET TO NEWCASTLE TAXI RANK AND RETURN.</p> <p>RETURN FROM NEWCASTLE TAXI RANK INTO VOORTREKKER STREET, INTO KIRKLAND STREET, INTO ALLEN STREET, INTO AND ALONG N11, INTO AND ALONG R103, JOIN N3 AT COLENZO, INTO AND ALONG N3 TO DURBAN, INTO OLD DUTCH ROAD, ALICE STREET</p>
12.11	<p>21004R22027Q10049750 - DURBAN TO STANGER</p> <p>FROM APPROVED TAXI RANK IN DURBAN TO APPROVED TAXI RANK IN STANGER DIRECT AND RETURN FORWARD TRIP.</p> <p>ROUTE: FROM CARTWRIGHT FLATS TAXI RANK INTO UMGENI ROAD TURN INTO ARGYLE ROAD AND JOIN M4, INTO AND ALONG M4, INTO R214 VIA UMHLELI, JOIN R102 VIA SHAKASKRAAL TURN INTO CHIEF ALBERT LUTHULI STREET INTO BALCOMBE ROAD TO KWA DUKUZA/STANGER TAXI RANK AND RETURN.</p> <p>RETURN TRIP.</p> <p>ROUTE: FROM KWADUKUZA / STANGER TAXI RANK INTO BALCOMBE ROAD, INTO CHIEF ALBERT LUTHULI STREET, JOIN THE R102 VIA SHAKASKRAAL, INTO R214 VIA UMHLELI, INTO AND ALONG M4 TO DURBAN, INTO ARGYLE ROAD, LEFT INTO UMGENI ROAD, RIGHT INTO LEOPOLD STREET, RIGHT INTO WARWICK AVENUE, RIGHT INTO ALICE STREET LEFT INTO ALBERT STREET, INTO CARTWRIGHT FLATS TAXI RANK.</p>
12.12	<p>21004R2206LS00049749 - DURBAN TO MKUZE</p> <p>FROM APPROVED TAXI RANK IN DURBAN TO APPROVED TAXI RANK IN MKUZE DIRECT AND RETURN.</p> <p>FROM CARTWRIGHT FLATS TAXI RANK INTO UMGENI ROAD TURN INTO ARGYLE ROAD AND JOIN M4 PROCEED TO N2 AT BALLITO, INTO AND ALONG N2 RIGHT INTO MKUZE MAIN ROAD, INTO EAGLE AVENUE TO MKUZE TAXI RANK AND RETURN.</p> <p>RETURN FROM MKUZE TAXI RANK INTO EAGLE AVENUE, INTO MAIN ROAD, INTO AND ALONG N2, JOIN M4 AT BALLITO, PROCEED ALONG M4 TO DURBAN, RIGHT INTO ARGYLE ROAD, LEFT INTO UMGENI ROAD, RIGHT INTO LEOPOLD STREET, RIGHT INTO WARWICK AVENUE, RIGHT INTO ALICE STREET, LEFT INTO ALBERT STREET TO CARTWRIGHT FLATS TAXI RANK.</p>
12.13	<p>21004R2206Y410049743 - DURBAN TO MELMOTH</p> <p>FROM APPROVED TAXI RANKS IN DURBAN TO APPROVED TAXI RANK IN MELMOTH DIRECT AND RETURN.</p> <p>FROM CRABBE STREET TAXI RANK, LEFT INTO OSBORNE, INTO FIRST AVENUE / STAMFORDHILL ROAD INTO ARGYLE ROAD JOIN M4 PROCEED TO N2 AT BALLITO, INTO AND ALONG N2 TO R66, INTO AND ALONG R66 TO MELMOTH, INTO AND VICTORIA STREET TO MELMOTH TAXI RANK AND RETURN.</p> <p>RETURN FROM MELMOTH TAXI RANK INTO VICTORIA STREET, INTO AND ALONG R66, INTO AND ALONG N2, JOIN M4 AT BALLITO; PROCEED ALONG M4 TO DURBAN, RIGHT INTO ARGYLE ROAD, LEFT INTO UMGENI ROAD, RIGHT INTO LEOPOLD STREET, RIGHT INTO WARWICK AVENUE, RIGHT INTO ALICE STREET, LEFT INTO ALBERT STREET, INTO UMGENI ROAD TO CRABBE STREET TAXI RANK.</p>
12.14	<p>21004R22071P10049740 - DURBAN TO GINGINDLOVU</p> <p>FROM APPROVED TAXI RANK IN DURBAN TO APPROVED TAXI RANK IN GINGINDLOVU DIRECT AND RETURN</p> <p>FORWARD TRIP ROUTE: FROM CRABBE STREET TAXI RANK, INTO OSBORNE STREET, INTO FIRST AVENUE / STAMFORDHILL ROAD INTO ARGYLE ROAD JOIN M4 PROCEED TO N2 AT BALLITO, PROCEED ALONG THE N2 TO R258, INTO AND ALONG R258, INTO AND ALONG ROAD R102 TO MAIN STREET, GINGINDLOVU, CONTINUE ALONG MAIN STREET TO GINGINDLOVU TAXI RANK AND RETURN.</p> <p>RETURN TRIP ROUTE: FROM GINGINDLOVU TAXI RANK INTO MAIN STREET, INTO AND ALONG R102, INTO AND ALONG R258, INTO N2, JOIN M4 AT BALLITO, PROCEED ALONG M4 TO DURBAN, RIGHT INTO ARGYLE ROAD, LEFT INTO UMGENI ROAD, RIGHT INTO LEOPOLD STREET, RIGHT INTO WARWICK AVENUE, RIGHT INTO ALICE STREET, LEFT INTO ALBERT STREET, INTO UMGENI ROAD TO CRABBE STREET TAXI RANK.</p>



## transport

Department:  
Transport  
Province of KwaZulu-Natal

## GAZETTE

LGKZNG17-2023-JUL

REGION: ALL

12.15	<p>21004R22074410049747 - DURBAN TO MTUBATUBA FROM APPROVED TAXI RANK IN DURBAN TO APPROVED TAXI RANK IN MTUBATUBA DIRECT AND RETURN FORWARD TRIP.</p> <p>ROUTE: FROM CRABBE STREET TAXI RANK, LEFT INTO OSBORNE STREET INTO FIRST AVENUE / STAMFORDHILL ROAD INTO ARGYLE ROAD JOIN M4 PROCEED TO N2 AT BALLITO, INTO AND ALONG N2 TO BHOBZA ROAD (MTUBATUBA) INTO AND ALONG BHOBZA ROAD, INTO AND ALONG RIVERVIEW ROAD, INTO AND ALONG JOHN ROSS ROAD, INTO AND ALONG NYATHI ROAD TO MTUBATUBA TAXI RANK AND RETURN.</p> <p>RETURN TRIP.</p> <p>ROUTE: FROM MTUBATUBA TAXI RANK, INTO AND ALONG NYATHI ROAD, INTO AND ALONG JOHN ROSS ROAD, INTO AND ALONG RIVERVIEW ROAD, INTO AND ALONG BHOBZA ROAD, INTO AND ALONG N2, JOIN M4 AT BALLITO, PROCEED ALONG M4 TO DURBAN, RIGHT INTO ARGYLE ROAD, LEFT INTO UMGENI ROAD, RIGHT INTO LEOPOLD STREET, RIGHT INTO WARWICK AVENUE, RIGHT INTO ALICE STREET, LEFT INTO ALBERT STREET, UMGENI ROAD TO CRABBE STREET TAXI RANK</p>
12.16	<p>21004R22076110049752 - DURBAN TO NONGOMA FROM APPROVED TAXI RANK IN DURBAN TO APPROVED TAXI RANK IN NONGOMA .</p> <p>FORWARD TRIP.</p> <p>ROUTE: FROM CRABBE STREET TAXI RANK LEFT INTO OSBORNE STREET, INTO FIRST AVENUE / STAMFORDHILL ROAD INTO ARGYLE ROAD AND JOIN M4 PROCEED TO N2 AT BALLITO, INTO AND ALONG N2 TO R66, INTO AND ALONG R66 BY PASSING ESHOWE, INTO AND ALONG R34, TURN TO R66 TO NONGOMA BY PASSING ULUNDI TO NONGOMA TAXI RANK AND RETURN.</p> <p>RETURN TRIP.</p> <p>ROUTE: FROM NONGOMA TAXI RANK, TURN INTO R66 BY PASSING ULUNDI, INTO AND ALONG R34, INTO AND ALONG R66 BY PASSING ESHOWE, INTO AND ALONG N2, JOIN M4 AT BALLITO, PROCEED ALONG M4 TO DURBAN, RIGHT INTO ARGYLE ROAD, LEFT INTO UMGENI ROAD, RIGHT INTO LEOPOLD STREET, RIGHT INTO WARWICK AVENUE, RIGHT INTO ALICE STREET, LEFT INTO ALBERT STREET, UMGENI ROAD, TO CRABBE STREET TAXI RANK.</p>
12.17	<p>21004R2207BP10049733 - DURBAN TO DUNDEE</p> <p>FROM CRABBE STREET TAXI RANK, INTO OSBORNE STREET, INTO FIRST AVENUE JOIN EPSOME ROAD, UMGENI ROAD INTO LEOPOLD STREET JOIN N3 AND PROCEED ALONG N3 TO R103 AT COLENSO, ALONG R103, JOIN N11 PROCEED TO R692 TO DUNDEE INTO AND ALONG R68, INTO DUNDEE AND TURN TO VICTORIA STREET TAXI RANK IN DUNDEE AND RETURN.</p> <p>FROM VICTORIA STREET TAXI RANK INTO AND ALONG R68, INTO AND ALONG R692, INTO AND ALONG N11, INTO AND ALONG R103, JOIN N3 AT COLENSO, INTO AND ALONG N3 TO DURBAN, OLD DUTCH ROAD, ALICE STREET, LEFT INTO ALBERT STREET, UMGENI ROAD TO CRABBE STREET TAXI RANK.</p>
12.18	<p>21004R2207FP10049745 - DURBAN TO BABANANGO FROM APPROVED TAXI RANK IN DURBAN TO APPROVED TAXI RANK IN BABANANGO DIRECT AND RETURN.</p> <p>FROM CARTWRIGHT FLATS TAXI RANK INTO UMGENI ROAD TURN INTO ARGYLE ROAD AND JOIN M4 PROCEED TO N2 AT BALLITO, INTO AND ALONG THE N2 TO R66, INTO AND ALONG R66, LEFT INTO AND ALONG R68 TO TAXI RANK AT BABANANGO AND RETURN.</p> <p>RETURN TRIP</p> <p>FROM BABANANGO TAXI RANK INTO AND ALONG R68, INTO AND ALONG R66, INTO N2, JOIN M4 AT BALLITO; PROCEED ALONG M4 TO DURBAN, RIGHT INTO ARGYLE ROAD, LEFT INTO UMGENI ROAD, RIGHT INTO LEOPOLD STREET, RIGHT INTO WARWICK AVENUE, RIGHT INTO ALICE STREET, LEFT INTO ALBERT STREET, TO CARTWRIGHT FLATS TAXI RANK.</p>
12.19	<p>21004R2207J510049756 - DURBAN TO VRYHEID FROM APPROVED TAXI RANK IN DURBAN TO APPROVED TAXI RANK IN VRYHEID DIRECT AND RETURN FORWARD TRIP.</p> <p>ROUTE: FROM CRABBE STREET TAXI RANK LEFT INTO OSBORNE STREET, INTO FIRST AVENUE, STAMFORDHILL ROAD JOIN M4 PROCEED TO N2 AT BALLITO INTO AND ALONG N2, TO R66 VIA GINGINDLOVU INTO AND ALONG R34 VIA MELMOTH AND CONTINUE TO VRYHEID EAST ON R34 JOIN STRETCH STREET AND TURN AT BOCRET STREET TO VRYHEID TAXI RANK AND RETURN.</p> <p>RETURN TRIP.</p> <p>ROUTE: FROM VRYHEID TAXI RANK INTO BOCRET STREET, INTO STRETCH STREET, INTO R34 WEST, INTO AND ALONG R34 VIA MELMOTH, INTO AND ALONG R66 VIA GINGINDLOVU, INTO AND ALONG N2, JOIN M4 AT BALLITO, PROCEED ALONG M4 TO DURBAN, RIGHT INTO ARGYLE ROAD, LEFT INTO UMGENI ROAD, RIGHT INTO LEOPOLD STREET, RIGHT INTO WARWICK AVENUE, RIGHT INTO ALICE STREET, LEFT INTO ALBERT STREET, UMGENI ROAD TO CRABBE STREET TAXI RANK.</p> <p>NB: RETURN JOURNEY THE RETURN TRIP IS THE FORWARD TRIP IN REVERSE SAVE AND EXCEPT WHERE ONE WAY STREETS IN CITY AREAS DO NOT ALLOW THIS WHEREUPON THE ROUTE SHALL BE AS CLOSE AS POSSIBLE TO THAT OF THE FORWARD TRIP AND AS PRESCRIBED BY THE RELEVANT LOCAL AUTHORITY.</p>
12.20	<p>21004R2207TM10049736 - DURBAN TO HLUHLUWE</p> <p>FROM CRABBE STREET TAXI RANK, INTO OSBORNE STREET, INTO FIRST AVENUE / STAMFORDHILL ROAD INTO ARGYLE ROAD JOIN M4 PROCEED TO N2 AT BALLITO, INTO AND ALONG N2 TO R22 AT HLUHLUWE INTO MAIN ROAD HLUHLUWE, INTO HLUHLUWE TAXI RANK AND RETURN.</p> <p>RETURN</p> <p>FROM HLUHLUWE TAXI RANK, INTO MAIN ROAD, INTO AND ALONG R22, INTO AND ALONG N2, JOIN M4 AT BALLITO; PROCEED ALONG M4 TO DURBAN, RIGHT INTO ARGYLE ROAD, LEFT INTO UMGENI ROAD, RIGHT INTO LEOPOLD STREET, RIGHT INTO WARWICK AVENUE, RIGHT INTO ALICE STREET, LEFT INTO ALBERT STREET, INTO UMGENI ROAD TO CRABBE STREET TAXI RANK</p>
12.21	<p>21004R2207W310049734 - DURBAN TO RICHARDS BAY</p> <p>FROM CRABBE STREET TAXI RANK, INTO OSBORNE STREET, INTO FIRST AVENUE / STAMFORDHILL ROAD INTO ARGYLE ROAD JOIN M4 PROCEED TO N2 AT BALLITO, INTO AND ALONG N2 TO R34, INTO AND ALONG R34 (JOHN ROSS HIGHWAY), INTO AND ALONG BULLION ROAD, INTO KRUGER RAND ROAD TO RICHARDSBAY TAXI RANK AND RETURN.</p> <p>FROM RICHARDSBAY TAXI RANK, INTO KRUGER RAND ROAD, INTO AND ALONG BULLION ROAD, ALONG R34 (JOHN ROSS HIGHWAY), INTO AND ALONG N2, JOIN M4 AT BALLITO, PROCEED ALONG M4 TO DURBAN, RIGHT INTO ARGYLE ROAD, LEFT INTO UMGENI ROAD, RIGHT INTO LEOPOLD STREET, RIGHT INTO WARWICK AVENUE, RIGHT INTO ALICE STREET, LEFT INTO ALBERT STREET, INTO UMGENI ROAD INTO CRABBE STREET TAXI RANK.</p>





## transport

Department:  
Transport  
Province of KwaZulu-Natal

## GAZETTE

LGKZNG17-2023-JUL

REGION: ALL

12.22	<p>21004R2207XJ10049741 - DURBAN TO EMPANGENI FROM APPROVED TAXI RANK IN DURBAN TO APPROVED TAXI RANKS IN EMPANGENI DIRECT AND RETURN.</p> <p>FROM CRABBE STREET TAXI RANK, INTO OSBORNE STREET, INTO FIRST AVENUE / STAMFORDHILL ROAD INTO ARGYLE ROAD JOIN M4 PROCEED TO N2 AT BALLITO, INTO AND ALONG N2 TO R66, INTO AND ALONG R66 BY PASSING GINGINDLOVU, INTO ALONG R102 TO EMPANGENI, LEFT INTO AND ALONG JOHN ROSS HIGHWAY TO EMPANGENI "A" TAXI RANK AND RETURN.</p> <p>RETURN</p> <p>FROM EMPANGENI "A" TAXI RANK INTO AND ALONG JOHN ROSS HIGHWAY, RIGHT INTO R102, INTO AND ALONG R66 BY PASSING GINGINDLOVU, INTO AND ALONG N2, JOIN M4 AT BALLITO, PROCEED ALONG M4 TO DURBAN, RIGHT INTO ARGYLE ROAD, LEFT INTO UMGENI ROAD, RIGHT INTO LEOPOLD STREET, RIGHT INTO WARWICK AVENUE, RIGHT INTO ALICE STREET, LEFT INTO ALBERT STREET, INTO UMGENI ROAD TO CRABBE STREET TAXI RANK.</p> <p>FROM CRABBE STREET TAXI RANK, INTO OSBORNE STREET, INTO FIRST AVENUE / STAMFORDHILL ROAD INTO ARGYLE ROAD JOIN M4 PROCEED TO N2 AT BALLITO, INTO AND ALONG N2 TO R66, INTO AND ALONG R66 BY PASSING GINGINDLOVU INTO AND ALONG R102, INTO AND ALONG TANNER ROAD (EMPANGENI RAIL), TO "B" RANK EMPANGENI RAIL AND RETURN.</p> <p>RETURN</p> <p>FROM "B" RANK EMPANGENI RAIL INTO AND ALONG TANNER ROAD, INTO AND ALONG R102, INTO AND ALONG R66 BY PASSING GINGINDLOVU, INTO N2, JOIN M4 AT BALLITO, PROCEED ALONG M4 TO DURBAN, RIGHT INTO ARGYLE ROAD, INTO UMGENI ROAD, RIGHT INTO LEOPOLD STREET, RIGHT INTO WARWICK AVENUE, RIGHT INTO ALICE STREET, LEFT INTO ALBERT STREET, INTO UMGENI ROAD TO CRABBE STREET TAXI RANK.</p>
12.23	<p>21004R7100MF10049760 - DURBAN TO WELKOM.</p> <p>ROUTE: FROM CARTWRIGHT FLATS TAXI RANK INTO AND ALONG UMGENI ROAD, RIGHT INTO AND ALONG LEOPOLD STREET INTO AND ALONG N3 TO HARRISMITH, INTO AND ALONG N5 VIA BETHLEHEM, SENEKAL, INTO AND ALONG R70 VIA VENTERSBERG, INTO AND ALONG R73 VIA VIRGINIA INTO AND ALONG POWER ROAD TO CONSTANTIA / MOTHUSI ROAD TO TAXI RANK IN WELKOM AND RETURN.</p> <p>RETURN TRIP.</p> <p>ROUTE: FROM WELKOM TAXI RANK INTO CONSTANTIA / MOTHUSI ROAD, INTO AND ALONG POWER ROAD, INTO AND ALONG R73 VIA VIRGINIA, INTO AND ALONG R70 VIA VENTERSBERG, INTO AND ALONG N5 VIA SENEKAL AND BETHLEHEM, INTO HARRISMITH, INTO AND ALONG N3 TO DURBAN, INTO OLD DUTCH ROAD, ALICE STREET, LEFT INTO ALBERT STREET, INTO CARTWRIGHT FLATS TAXI RANK.</p> <p>ALTERNATIVELY: VIA PINETOWN ON RETURN TRIPS TO DURBAN (DROP PASSENGERS ONLY).</p> <p>FROM WELKOM... TO N3 INTO AND ALONG M13 TO PINETOWN INTO AND ALONG OLD MAIN ROAD RIGHT INTO CROMPTON STREET TO M13, JOIN N3 AT PARADISE VALLEY INTO AND ALONG N3 TO DURBAN INTO OLD DUTCH ROAD, ALICE STREET TO CARTWRIGHT FLATS TAXI RANK.</p> <p>NO PASSENGERS TO BE PICKED UP IN PINETOWN.</p> <p>NB: RETURN JOURNEY THE RETURN TRIP IS THE FORWARD TRIP IN REVERSE SAVE AND EXCEPT WHERE ONE WAY STREETS IN CITY AREAS DO NOT ALLOW THIS WHEN EUPON THE ROUTE SHALL BE AS CLOSE AS POSSIBLE TO THAT OF THE FORWARD TRIP AND AS PRESCRIBED BY THE RELEVANT LOCAL AUTHORITY.</p>
12.24	<p>21004R7203CE10049759 - DURBAN TO QWA QWA FROM APPROVED TAXI RANK IN DURBAN TO APPROVED TAXI RANK IN QWAQWA DIRECT AND RETURN FORWARD TRIP.</p> <p>ROUTE: FROM CARTWRIGHT FLATS TAXI RANK INTO AND ALONG UMGENI ROAD, INTO AND ALONG LEOPOLD STREET, INTO AND ALONG N3 TO HARRISMITH ALONG R712, INTO AND ALONG R57 TO PHUTHADITJABA INTO AND ALONG MAMPOI STREET TO QWAQWA TAXI RANK AND RETURN.</p> <p>ALTERNATIVELY ... INTO AND ALONG N3 TO R74, INTO AND ALONG R74, TO R712, INTO AND ALONG R712, INTO AND ALONG R57 TO PHUTHADITJABA, MAMPOI STREET TO QWAQWA TAXI RANK AND RETURN.</p> <p>RETURN TRIP.</p> <p>ROUTE: FROM QWAQWA TAXI RANK INTO AND ALONG MAMPOI STREET, INTO AND ALONG R57, INTO AND ALONG R712 TO HARRISMITH, INTO AND ALONG N3 TO DURBAN, INTO OLD DUTCH ROAD, ALICE STREET, LEFT INTO ALBERT STREET, INTO CARTWRIGHT FLATS TAXI RANK.</p> <p>ALTERNATIVELY: VIA PINETOWN ON RETURN TRIPS TO DURBAN (DROP PASSENGERS ONLY).</p> <p>FROM: QWAQWA TAXI RANK... TO N3 INTO AND ALONG M13 TO PINETOWN INTO AND ALONG OLD MAIN ROAD RIGHT INTO CROMPTON STREET TO M13, JOIN N3 AT PARADISE VALLEY INTO AND ALONG N3 TO DURBAN INTO OLD DUTCH ROAD, ALICE STREET LEFT INTO ALBERT STREET TO CARTWRIGHT FLATS TAXI RANK.</p> <p>NO PASSENGERS TO BE PICKED UP IN PINETOWN.</p>
12.25	<p>2206LS2206YW10049731 - DURBAN TO MAHLABATHINI FROM CRABBE STREET TAXI RANK, INTO OSBORNE STREET, INTO FIRST AVENUE / STAMFORDHILL ROAD INTO ARGYLE ROAD AND JOIN M4 PROCEED TO N2 AT BALLITO, INTO AND ALONG N2 TO R66, INTO AND ALONG R66 BY PASSING ESHOWE, INTO AND ALONG R34, RIGHT INTO AND ALONG R66 TO ULUNDI, INTO PRINCESS MAGOGO STREET TO ULUNDI TAXI RANK AND RETURN.</p> <p>FROM ULUNDI TAXI RANK INTO PRINCESS MGOGO STREET, INTO AND ALONG R66, INTO AND ALONG R34, INTO AND ALONG R66 BY PASSING ESHOWE, INTO AND ALONG N2, JOIN M4 AT BALLITO, PROCEED ALONG M4 TO DURBAN, RIGHT INTO ARGYLE ROAD, LEFT INTO UMGENI ROAD, RIGHT INTO LEOPOLD STREET, RIGHT INTO WARWICK AVENUE, RIGHT INTO ALICE STREET, LEFT INTO ALBERT STREET, INTO UMGENI ROAD TO CRABBE STREET TAXI RANK.</p>
12.26	<p>2206LS22071P10053699 - DURBAN TO GINGINDLOVU FROM APPROVED TAXI RANK IN DURBAN TO APPROVED TAXI RANK IN GINGINDLOVU DIRECT AND RETURN.</p> <p>ROUTE: FROM CRABBE STREET TAXI RANK, INTO OSBORNE STREET, INTO FIRST AVENUE/STAMFORDHILL ROAD INTO ARGYLE ROAD JOIN M4 PROCEED TO N2 AT BALLITO, PROCEED ALONG THE N2 TO R258, INTO AND ALONG R258, INTO AND ALONG ROAD R102 TO MAIN STREET, GINGINDLOVU, CONTINUE ALONG MAIN STREET TO GINGINDLOVU TAXI RANK AND RETURN.</p> <p>RETURN TRIP.</p> <p>ROUTE: FROM GINGINDLOVU TAXI RANK INTO MAIN STREET, INTO AND ALONG R258, INTO N2, JOIN M4 AT BALLITO; PROCEED ALONG M4 TO DURBAN, RIGHT INTO ARGYLE ROAD, LEFT INTO UMGENI ROAD, RIGHT INTO LEOPOLD STREET, RIGHT INTO WARWICK AVENUE, RIGHT INTO ALICE STREET, LEFT INTO ALBERT STREET, INTO UMGENI ROAD TO CRABBE STREET TAXI RANK.</p>





## transport

Department:  
Transport  
Province of KwaZulu-Natal

## GAZETTE

LGKZNG17-2023-JUL

REGION: ALL

12.27	<p>2206LS22071T10049748 - DURBAN TO ESHOWE FROM APPROVED TAXI RANK IN DURBAN TO APPROVED TAXI RANK IN ESHOWE DIRECT AND RETURN.</p> <p>FROM CRABBE STREET TAXI RANK, LEFT INTO OSBORNE STREET INTO FIRST AVENUE / STAMFORDHILL ROAD INTO ARGYLE ROAD JOIN M4 PROCEED TO N2 AT BALLITO, CONTINUE ALONG N2 TO R66, INTO AND ALONG R66, TO ESHOWE, INTO AND ALONG JOHN ROSS HIGHWAY, INTO OSBORNE ROAD TO ESHOWE TAXI RANK AND RETURN.</p> <p>RETURN</p> <p>FROM ESHOWE TAXI RANK INTO OSBORNE ROAD, INTO AND ALONG JOHN ROSS HIGHWAY, INTO AND ALONG R66, INTO AND ALONG N2, JOIN M4 AT BALLITO, PROCEED ALONG M4 TO DURBAN, RIGHT INTO ARGYLE ROAD, LEFT INTO UMGENI ROAD, RIGHT INTO LEOPOLD STREET, RIGHT INTO WARWICK AVENUE, RIGHT INTO ALICE STREET, LEFT INTO ALBERT STREET, UMGENI ROAD TO CRABBE STREET TAXI RANK.</p>
12.28	<p>KZPRERC2728038 - DURBAN TO STANDERTON.</p> <p>FROM OSBORNE ROAD TAXI RANK, LEFT TO FIRST AVENUE, BECOMES EPSOM ROAD, WHICH BECOMES INGUCE, RIGHT DAVID WEBSTER (LEOPOLD STREET), INTO N3, PASS MOOI RIVER OFF RAMP AND TURN RIGHT TO R103, PASS COLENZO, PASS ROOSBOM OFF RAMP AND TURN RIGHT TO N11, INTO LVELL STREET, LVELL STREET BECOMES N11, PASS NEWCASTLE, LEFT TO ADELADE TAMBO STREET, PASS VOLKSRUST, RIGHT TO GOVAN MBEKE DRIVE, INTO R23 PASS PERDEKOP, R23 BECOMES R546, RIGHT TO VRY STREET, RIGHT TO BURGER STREET INTO BURGER STREET INTO BURGER STREET INTO BURGER STREET TAXI RANK.</p> <p>RETURN ROUTE.</p> <p>FROM STANDERTON TAXI RANK IN BURGER STREET, INTO MONANI MASIYELA STREET, LEFT TO VRY STREET, LEFT TO R23, RIGHT TO ADELADE TAMBO STREET, LEFT TO N11 OFF RAMP AND TURN LEFT TO R103, PASS ROOSBOM AND COLENZO OFF RAMP AND LEFT TO N3, PASS ALL PLACES MENTIONED BEFORE ON N3, LEFT TO OLD DUTCH ROAD, INTO JOHANNES NKOSI (ALICE STREET), LEFT TO INGUCE (ALBERT STREET), INTO UMNGENI ROAD, LEFT TO CRABBE STREET TAXI RANK.</p>
12.29	<p>KZPRERC2728283 - DURBAN TO WITBANK.</p> <p>FROM OSBORNE ROAD TAXI RANK, LEFT TO FIRST AVENUE, BECOMES EPSOM ROAD, WHICH BECOMES INGUCE, RIGHT DAVID WEBSTER (LEOPOLD STREET), INTO N3, PASS MOOI RIVER OFF RAMP AND TURN RIGHT TO R103, PASS COLENZO, PASS ROOSBOM OFF RAMP AND TURN RIGHT TO N11, INTO LVELL STREET, LVELL STREET BECOMING N11, PASS LADYSMITH, PASS NEWCASTLE, PASS CHARLESTOWN, PASS VOLKSRUST, PASS AMERSFORT, PASS ERMELO, PASS HENDRINA, LEFT TO R38, RIGHT TO R542, RIGHT TO R544, RIGHT TO BEAUTY AVENUE, TO DUVAN TAXI RANK IN WITBANK.</p> <p>RETURN ROUTE.</p> <p>FROM DUVAN TAXI RANK IN WITBANK, LEFT TO BEAUTY STREET, LEFT TO R544, RIGHT TO M35, LEFT TO N17, RIGHT TO M35, INTO N11 OFF RAMP AND LEFT TO R103, PASS ROOSBOM AND COLENZO OFF RAMP AND LEFT TO N3, LEFT TO OLD DUTCH ROAD, INTO JOHANNES NKOSI (ALICE STREET), LEFT TO INGUCE (ALBERT STREET), INTO UMGENI ROAD, LEFT TO CRABBE STREET TAXI RANK.</p>
12.30	<p>KZPRERC2728577 - DURBAN TO VEREENIGING</p> <p>FROM OSBORNE ROAD TAXI RANK, LEFT TO FIRST AVENUE, BECOMES EPSOM ROAD, WHICH BECOMES INGUCE, RIGHT DAVID WEBSTER (LEOPOLD STREET), INTO N3, PASS PIETERMARITZBURG, PASS MOOI RIVER, PASS HARRISMITH, PASS WARDEN, LEFT TO R54, LEFT TO R42, RIGHT TO GENERAL HERTZOG STREET, LEFT TO UNION STREET, TO VEREENIGING TAXI RANK (RS022) AND RETURN ON THE SAME ROUTE.</p> <p>RETURN ROUTE</p> <p>FROM VEREENIGING TAXI RANK (RS022), RIGHT TO GENERAL HERTZOG, RIGHT R54, TO N3, PASS ALL ABOVE MENTIONED PLACES THAT ARE ON THE N3 AND THEN LEFT TO OLD DUTCH ROAD, INTO JOHANNES NKOSI (ALICE STREET), LEFT TO INGUCE (ALBERT STREET), INTO UMGENI ROAD, LEFT TO CRABBE STREET TAXI RANK.</p>



## transport

Department:  
Transport  
Province of KwaZulu-Natal

## GAZETTE

LGKZNG17-2023-JUL

REGION: ALL

1) <b>Application Number:</b> APP0158975	2) <b>Gazette Number:</b> LGKZNG17-2023-JUL
3) <b>Applicant:</b> SC ZONDI <b>ID NO.</b> 7801135506081 <b>Association:</b> NHLALAKAHLE TAXI ASSOCIATION	4) <b>Applicant Address:</b> NGOME AREA GREYTOWN 3250
5) <b>Existing Licence Holder:</b> NOT APPLICABLE <b>ID NO.</b> NOT APPLICABLE	6) <b>Existing Licence Holder Address:</b> NOT APPLICABLE
7) <b>Type of application:</b> NEW OPERATING LICENCE	8) <b>Operating Licence Number:</b> NOTAVAILABLE
9) <b>Vehicle Type:</b> MINIBUS	10) 1 X 15 (SEATED) + 0 (STANDING)
11) <b>Region:</b> UMGUNGUNDLOVU	
12.1	2202C82202C700052436 - NHLALAKAHLE TO GREYTOWN  FROM APPROVED TAXI RANK, PASS BUHLEBUYEZA SECONDARY SCHOOL, AND INTO MAPHANGA ROAD, INTO KOMBA ROAD, INTO JABULA, INTO ZIG-ZAG ROAD, INTO GWANA ROAD, INTO NGWENYA ROAD, INTO SOKHABASE ROAD, MTHEMBU ROAD, INTO COCHRANE ROAD, INTO MAKHWACA ROAD, INTO ZONDI ROAD, INTO INDUNA AVENUE, INTO FRANCE ROAD, INTO ANGOLA ROAD, INTO HOSPITAL ROAD, INTO DR.GORDIN, INTO DR.ELLIOT ROAD, INTO LOUIS BOTHA AVENUE, INTO BROWNING STREET, INTO PINE STREET, INTO DURBANSTREET, INTO VOORTREKKER STREET, INTO CATHCART STREET, INTO YORK STREET, COOPER STREET, INTO SARGEANT STREET, INTO SHEPSTONE STREET, INTO ERSKINE STREET, INTO MC CULLUM STREET, INTO HARDING STREET, INTO SCOTT STREET, INTO SLATTER STREET, INTO KELLY STREET, INTO BELL STREET, INTO GREYTOWN APPROVED TAXI RANK.OFFLOAD, LOAD AND RETURN ALONG FORWARD ROUTE IN REVERSE.
12.2	KZPRERC2772285 - NHLALAKAHLE TO GREYTOWN HUMAN SETTLEMENTS (SLUMS CLEARANCE ERF 1203) FROM APPROVED TAXI RANK PASS BUHLEBUYEZA SECONDARY SCHOOL AND INTO MAPHANGA ROAD OR KOMBA TURN RIGHT TO OLD CEMETRY ROAD STRAIGHT UP TO GREYTOWN SLUMS CLEARANCE HUMAN SETTLEMENTS ROVING AROUND THE PLACE PICK AND DROP AND RETURN BACK AGAIN WITH OLD CEMETRY ROAD, TURN RIGHT INTO BELL STREET PASS SEAUAGENT STREET PICK AND DROP @DURBAN STREET, TURN LEFT OR WRIGHT INTO VOORTREKKER STREET, PINE STREET, YORK STREET, CATHCART STREET, COOPER STREET PICK AND DROP AND RETURN BACK USING THE SAME ROUTE PICK AND DROP UP TO BELL STREET INTO GREYTOWN TAXI RANK OFFLOAD AND LOAD AND RETURN BACK ALONG FORWARD ROUTE IN REVERSE.



## transport

Department:  
Transport  
Province of KwaZulu-Natal

## GAZETTE

LGKZNG17-2023-JUL

REGION: ALL

1) <b>Application Number:</b> APP0158977	2) <b>Gazette Number:</b> LGKZNG17-2023-JUL
3) <b>Applicant:</b> MM DLAMINI <b>ID NO.</b> 8001185558087 <b>Association:</b> NOT AVAILABLE	4) <b>Applicant Address:</b> P O BOX 320 3276
5) <b>Existing Licence Holder:</b> NOT APPLICABLE <b>ID NO.</b> NOT APPLICABLE	6) <b>Existing Licence Holder Address:</b> NOT APPLICABLE
7) <b>Type of application:</b> NEW OPERATING LICENCE	8) <b>Operating Licence Number:</b> NOTAVAILABLE
9) <b>Vehicle Type:</b> METERED TAXI	10) 1 X 0-8 (SEATED) + 0 (STANDING)
11) <b>Region:</b> UMGUNGUNDLOVU	
12.1	KZPRERC2910563 - FROM JET STORE BUILDING (OPPOSITE SPAR SUPERMARKET) TO POINTS WITHIN 50KM RADIUS AND RETURN.



## transport

Department:  
Transport  
Province of KwaZulu-Natal

## GAZETTE

LGKZNG17-2023-JUL

REGION: ALL

1)	<b>Application Number:</b> APP0158982	2)	<b>Gazette Number:</b> LGKZNG17-2023-JUL
3)	<b>Applicant:</b> ME MTHETHWA <b>ID NO.</b> 5101010997089 <b>Association:</b> DURBAN LONG DISTANCE TAXI ASSOCIATION	4)	<b>Applicant Address:</b> 32 UMGENI ROAD 273 UMGENI CENTRE DURBAN 4001
5)	<b>Existing Licence Holder:</b> NOT APPLICABLE <b>ID NO.</b> NOT APPLICABLE	6)	<b>Existing Licence Holder Address:</b> NOT APPLICABLE
7)	<b>Type of application:</b> NEW OPERATING LICENCE	8)	<b>Operating Licence Number:</b> NOTAVAILABLE
9)	<b>Vehicle Type:</b> MINIBUS	10)	1 X 15 (SEATED) + 0 (STANDING)
11)	<b>Region:</b> DURBAN CENTRAL		
12.1	<p>21004R21008Z10049758 - DURBAN TO JOHANNESBURG FROM APPROVED TAXI RANK IN DURBAN TO WANDERERS STREET, JOHANNESBURG TO PARK CITY TAXI RANK NO. 2 DIRECT AND RETURN.</p> <p>ROUTE: FROM CRABBE STREET / OSBORNE STREET TAXI RANK INTO FIRST AVENUE, EPSOME ROAD, UMGENI ROAD, LEOPOLD STREET, INTO AND ALONG N3 BY PASSING PIETERMARTIZBURG, HARRISMITH TO M2 WEST JOHANNESBURG, INTO AND ALONG HARROW ROAD, ANDERSON STREET, TROY STREET, PLAIN STREET, WANDERERS STREET, TO WANDERERS STREET TAXI RANK JOHANNESBURG AND RETURN.</p> <p>RETURN TRIP.</p> <p>ROUTE: FROM WANDERERS STREET TAXI RANK INTO PLAIN STREET, TROY STREET, ANDERSON STREET, INTO AND ALONG HARROW ROAD, INTO AND ALONG M2 EAST, INTO AND ALONG N3 PASSING HARRISMITH, AND PIETERMARTIZBURG TO DURBAN, INTO OLD DUTCH ROAD, ALICE STREET, LEFT INTO ALBERT STREET, UMGENI ROAD INTO CRABBE STREET / OSBORNE STREET TAXI RANK.</p>		
12.2	<p>21004R21004R00049732 - DURBAN TO KRANSKOP FROM CARTWRIGHT FLATS TAXI RANK, INTO UMGENI ROAD TURN INTO ARGYLE ROAD AND JOIN M4 PROCEED TO N2 AT BALLITO, PROCEED ALONG N2 INTO AND ALONG R74 BY PASSING STANGER TO KRANSKOP, RIGHT INTO MAIN ROAD KRANSKOP TO KRANSKOP TAXI RANK AND RETURN.</p> <p>FROM KRANSKOP TAXI RANK, INTO MAIN ROAD, INTO AND ALONG R74 BY PASSING STANGER, INTO AND ALONG N2, JOIN M4 AT BALLITO, PROCEED ALONG M4 TO DURBAN, RIGHT INTO ARGYLE ROAD, LEFT INTO UMGENI ROAD, RIGHT INTO LEOPOLD STREET, RIGHT INTO WARWICK AVENUE, RIGHT INTO ALICE STREET, LEFT INTO ALBERT STREET TO CARTWRIGHT FLATS TAXI RANK.</p>		
12.3	<p>21004R21004R00049746 - DURBAN TO MANGUZA FROM APPROVED TAXI RANKS IN DURBAN TO APPROVED TAXI RANKS IN MANGUZA DIRECT AND RETURN.</p> <p>FROM CARTWRIGHT FLATS TAXI RANK INTO UMGENI ROAD TURN INTO ARGYLE ROAD AND JOIN M4 PROCEED TO N2 AT BALLITO, INTO AND ALONG N2, INTO AND ALONG R38, INTO AND ALONG R38 BY PASSING JOZINI INTO AND ALONG R22 TO KWANGWANASE, INTO MAIN ROAD KWANGWANASE TO KWANGWANASE TAXI RANK AND RETURN.</p> <p>RETURN</p> <p>FROM KWANGWANASE TAXI RANK INTO MAIN ROAD, INTO AND ALONG R22, INTO AND ALONG R38 PASSING JOZINI, INTO AND ALONG N2, JOIN M4 AT BALLITO, PROCEED ALONG M4 TO DURBAN, RIGHT INTO ARGYLE STREET, LEFT INTO UMGENI ROAD, RIGHT INTO LEOPOLD STREET, RIGHT INTO WARWICK AVENUE, RIGHT INTO ALICE STREET, LEFT INTO ALBERT STREET, TO CARTWRIGHT FLATS TAXI RANK.</p>		
12.4	<p>21004R21004R00049751 - DURBAN TO PONGOLA APPROVED TAXI RANKS IN DURBAN TO APPROVED TAXI RANKS IN PONGOLA DIRECT AND RETURN.</p> <p>FROM CARTWRIGHT FLATS TAXI RANK, INTO UMGENI ROAD, INTO ARGYLE ROAD JOIN M4 PROCEED TO N2 AT BALLITO, INTO AND ALONG N2 TO PONGOLA, TURNING INTO PONGOLA TAXI RANK AND RETURN.</p> <p>RETURN</p> <p>FROM PONGOLA TAXI RANK, INTO AND ALONG N2, JOIN M4 AT BALLITO, PROCEED ALONG M4 TO DURBAN, RIGHT INTO ARGYLE ROAD, LEFT INTO UMGENI ROAD, RIGHT INTO LEOPOLD STREET, RIGHT INTO WARWICK AVENUE, RIGHT INTO ALICE STREET LEFT INTO ALBERT STREET, INTO CARTWRIGHT FLATS TAXI RANK.</p>		
12.5	<p>21004R21004R00049757 - DURBAN TO FICKSBURG FROM APPROVED TAXI RANK IN DURBAN TO APPROVED TAXI RANK IN FICKSBURG DIRECT AND RETURN FORWARD TRIP</p> <p>ROUTE: FROM CARTWRIGHT FLATS TAXI RANK INTO AND ALONG UMGENI ROAD RIGHT INTO AND ALONG LEOPOLD STREET INTO AND ALONG N3 TO HARRISMITH INTO AND ALONG R712, INTO AND ALONG R711 VIA FOURIESBERG, INTO AND ALONG R26 TO FICKSBURG, INTO MC CABE STREET, INTO AND ALONG TOORN STREET TO TAXI RANK IN FICKSBURG AND RETURN.</p> <p>RETURN TRIP.</p> <p>ROUTE: FROM FICKSBURG TAXI RANK INTO AND ALONG TOORN STREET, INTO MCCABE STREET INTO AND ALONG R26, INTO AND ALONG R711 VIA FICKSBURG, INTO AND ALONG R712 TO HARRISMITH INTO AND ALONG N3 TO DURBAN, INTO OLD DUTCH ROAD, ALICE STREET, LEFT INTO ALBERT STREET, INTO CARTWRIGHT FLATS TAXI RANK.</p> <p>ALTERNATIVELY: VIA PINETOWN ON RETURN TRIPS TO DURBAN (DROP PASSENGERS ONLY): FROM FICKSBURG TAXI RANK... TO N3 INTO AND ALONG M13 TO PINETOWN INTO AND ALONG OLD MAIN ROAD RIGHT INTO CROMPTON STREET TO M13, JOIN N3 AT PARADISE VALLEY INTO AND ALONG N3 TO DURBAN, INTO OLD DUTCH ROAD, ALICE STREET LEFT INTO ALBERT STREET TO CARTWRIGHT FLATS TAXI RANK. NO PASSENGERS TO BE PICKED UP IN PINETOWN.</p>		
12.6	<p>21004R21004R00049761 - CHARTER SERVICE: DURBAN TO POINTS WITHIN THE PROVINCE OF KZN ONLY. NO PICKING UP OR SETTING DOWN OF PASSENGERS EN ROUTE.</p>		
12.7	<p>21004R21007X10049753 - DURBAN TO HLABISA FROM CRABBE STREET TAXI RANK LEFT INTO OSBORNE STREET, INTO FIRST AVENUE / STAMFORDHILL ROAD INTO ARGYLE ROAD JOIN M4 PROCEED TO N2 AT BALLITO, INTO AND ALONG N2 TO R618 AT MTUBATUBA, INTO AND ALONG R618 TO TAXI RANK AT HLABISA AND RETURN.</p> <p>FROM HLABISA TAXI RANK INTO AND ALONG R618, INTO AND ALONG N2, JOIN M4 AT BALLITO, PROCEED ALONG M4 TO DURBAN, RIGHT INTO ARGYLE ROAD, LEFT INTO UMGENI ROAD, RIGHT INTO LEOPOLD STREET, RIGHT INTO WARWICK AVENUE, RIGHT INTO ALICE STREET, LEFT INTO ALBERT STREET, UMGENI ROAD TO CRABBE STREET TAXI RANK.</p>		



## transport

Department:  
Transport  
Province of KwaZulu-Natal

## GAZETTE

LGKZNG17-2023-JUL

REGION: ALL

12.8	<p>21004R2100BF10049739 - DURBAN TO LADYSMITH/ EMNAMBITHI</p> <p>FROM CRABBE STREET TAXI RANK, INTO OSBORNE STREET INTO FIRST AVENUE, JOIN EPSOME ROAD, UMGENI ROAD INTO LEOPOLD STREET, JOIN N3 AND PROCEED ALONG N3, FROM N3 ONTO R103 AT COLENZO JOIN N11 INTO LADYSMITH AND TURN AT QUEEN STREET TO LADYSMITH TAXI RANK AND RETURN.</p> <p>RETURN FROM LADYSMITH TAXI RANK INTO QUEEN STREET, INTO N11, INTO AND ALONG R103, JOIN N3 AT COLENZO, INTO AND ALONG N3 TO DURBAN, INTO OLD DUTCH ROAD, ALICE STREET, LEFT INTO ALBERT STREET, UMGENI ROAD TO CRABBE STREET TAXI RANK.</p>
12.9	<p>21004R2100CQ10049742 - DURBAN TO MANDINI</p> <p>FROM APPROVED TAXI RANK IN DURBAN TO APPROVED TAXI RANK IN MANDINI DIRECT AND RETURN FORWARD TRIP.</p> <p>ROUTE: FROM CARTWRIGHT FLATS TAXI RANK INTO UMGENI ROAD TURN INTO ARGYLE ROAD AND JOIN M4 PROCEED TO N2 AT BALLITO, INTO AND ALONG N2 UNTIL R245, INTO AND ALONG R245 VIA DARNALL TO R102, INTO AND ALONG R102 TO R258 INTO MANDINI, INTO AND ALONG MAIN ROAD MANDINI TO AMATIKULU RANKING AT THE MANDINI TAXI RANK AND RETURN.</p> <p>RETURN TRIP.</p> <p>ROUTE: FROM MANDINI TAXI RANK INTO AND ALONG MAIN ROAD FROM AMATIKULU, INTO R258, INTO AND ALONG R102 VIA DARNALL INTO AND ALONG R245, INTO N2, JOIN M4 AT BALLITO, PROCEED ALONG M4 TO DURBAN, RIGHT INTO ARGYLE ROAD, LEFT INTO UMGENI ROAD, RIGHT INTO LEOPOLD STREET, RIGHT INTO WARWICK AVENUE, RIGHT INTO ALICE STREET, LEFT INTO ALBERT STREET TO CARTWRIGHT FLATS TAXI RANK.</p>
12.10	<p>21004R2100F510049737 - DURBAN TO NEWCASTLE</p> <p>FROM CRABBE STREET TAXI RANK, INTO OSBORNE STREET, INTO FIRST AVENUE INTO EPSOME ROAD AND TURN INTO LEOPOLD STREET, INTO AND ALONG N3 AND PROCEED TO R103 AT COLENZO INTO AND ALONG R103, INTO AND ALONG N11 TO NEWCASTLE, TURN INTO ALLEN STREET, INTO KIRKLAND STREET, VOORTREKKER STREET TO NEWCASTLE TAXI RANK AND RETURN.</p> <p>RETURN FROM NEWCASTLE TAXI RANK INTO VOORTREKKER STREET, INTO KIRKLAND STREET, INTO ALLEN STREET, INTO AND ALONG N11, INTO AND ALONG R103, JOIN N3 AT COLENZO, INTO AND ALONG N3 TO DURBAN, INTO OLD DUTCH ROAD, ALICE STREET</p>
12.11	<p>21004R22027Q10049750 - DURBAN TO STANGER</p> <p>FROM APPROVED TAXI RANK IN DURBAN TO APPROVED TAXI RANK IN STANGER DIRECT AND RETURN FORWARD TRIP.</p> <p>ROUTE: FROM CARTWRIGHT FLATS TAXI RANK INTO UMGENI ROAD TURN INTO ARGYLE ROAD AND JOIN M4, INTO AND ALONG M4, INTO R214 VIA UMHLELI, JOIN R102 VIA SHAKASKRAAL TURN INTO CHIEF ALBERT LUTHULI STREET INTO BALCOMBE ROAD TO KWA DUKUZA/STANGER TAXI RANK AND RETURN.</p> <p>RETURN TRIP.</p> <p>ROUTE: FROM KWADUKUZA / STANGER TAXI RANK INTO BALCOMBE ROAD, INTO CHIEF ALBERT LUTHULI STREET, JOIN THE R102 VIA SHAKASKRAAL, INTO R214 VIA UMHLELI, INTO AND ALONG M4 TO DURBAN, INTO ARGYLE ROAD, LEFT INTO UMGENI ROAD, RIGHT INTO LEOPOLD STREET, RIGHT INTO WARWICK AVENUE, RIGHT INTO ALICE STREET LEFT INTO ALBERT STREET, INTO CARTWRIGHT FLATS TAXI RANK.</p>
12.12	<p>21004R2206LS00049749 - DURBAN TO MKUZE</p> <p>FROM APPROVED TAXI RANK IN DURBAN TO APPROVED TAXI RANK IN MKUZE DIRECT AND RETURN.</p> <p>FROM CARTWRIGHT FLATS TAXI RANK INTO UMGENI ROAD TURN INTO ARGYLE ROAD AND JOIN M4 PROCEED TO N2 AT BALLITO, INTO AND ALONG N2 RIGHT INTO MKUZE MAIN ROAD, INTO EAGLE AVENUE TO MKUZE TAXI RANK AND RETURN.</p> <p>RETURN FROM MKUZE TAXI RANK INTO EAGLE AVENUE, INTO MAIN ROAD, INTO AND ALONG N2, JOIN M4 AT BALLITO, PROCEED ALONG M4 TO DURBAN, RIGHT INTO ARGYLE ROAD, LEFT INTO UMGENI ROAD, RIGHT INTO LEOPOLD STREET, RIGHT INTO WARWICK AVENUE, RIGHT INTO ALICE STREET, LEFT INTO ALBERT STREET TO CARTWRIGHT FLATS TAXI RANK.</p>
12.13	<p>21004R2206Y410049743 - DURBAN TO MELMOTH</p> <p>FROM APPROVED TAXI RANKS IN DURBAN TO APPROVED TAXI RANK IN MELMOTH DIRECT AND RETURN.</p> <p>FROM CRABBE STREET TAXI RANK, LEFT INTO OSBORNE, INTO FIRST AVENUE / STAMFORDHILL ROAD INTO ARGYLE ROAD JOIN M4 PROCEED TO N2 AT BALLITO, INTO AND ALONG N2 TO R66, INTO AND ALONG R66 TO MELMOTH, INTO AND VICTORIA STREET TO MELMOTH TAXI RANK AND RETURN.</p> <p>RETURN FROM MELMOTH TAXI RANK INTO VICTORIA STREET, INTO AND ALONG R66, INTO AND ALONG N2, JOIN M4 AT BALLITO; PROCEED ALONG M4 TO DURBAN, RIGHT INTO ARGYLE ROAD, LEFT INTO UMGENI ROAD, RIGHT INTO LEOPOLD STREET, RIGHT INTO WARWICK AVENUE, RIGHT INTO ALICE STREET, LEFT INTO ALBERT STREET, INTO UMGENI ROAD TO CRABBE STREET TAXI RANK.</p>
12.14	<p>21004R22071P10049740 - DURBAN TO GINGINDLOVU</p> <p>FROM APPROVED TAXI RANK IN DURBAN TO APPROVED TAXI RANK IN GINGINDLOVU DIRECT AND RETURN</p> <p>FORWARD TRIP ROUTE: FROM CRABBE STREET TAXI RANK, INTO OSBORNE STREET, INTO FIRST AVENUE / STAMFORDHILL ROAD INTO ARGYLE ROAD JOIN M4 PROCEED TO N2 AT BALLITO, PROCEED ALONG THE N2 TO R258, INTO AND ALONG R258, INTO AND ALONG ROAD R102 TO MAIN STREET, GINGINDLOVU, CONTINUE ALONG MAIN STREET TO GINGINDLOVU TAXI RANK AND RETURN.</p> <p>RETURN TRIP ROUTE: FROM GINGINDLOVU TAXI RANK INTO MAIN STREET, INTO AND ALONG R102, INTO AND ALONG R258, INTO N2, JOIN M4 AT BALLITO, PROCEED ALONG M4 TO DURBAN, RIGHT INTO ARGYLE ROAD, LEFT INTO UMGENI ROAD, RIGHT INTO LEOPOLD STREET, RIGHT INTO WARWICK AVENUE, RIGHT INTO ALICE STREET, LEFT INTO ALBERT STREET, INTO UMGENI ROAD TO CRABBE STREET TAXI RANK.</p>



## transport

Department:  
Transport  
Province of KwaZulu-Natal

## GAZETTE

LGKZNG17-2023-JUL

REGION: ALL

12.15	<p>21004R22074410049747 - DURBAN TO MTUBATUBA FROM APPROVED TAXI RANK IN DURBAN TO APPROVED TAXI RANK IN MTUBATUBA DIRECT AND RETURN FORWARD TRIP.</p> <p>ROUTE: FROM CRABBE STREET TAXI RANK, LEFT INTO OSBORNE STREET INTO FIRST AVENUE / STAMFORDHILL ROAD INTO ARGYLE ROAD JOIN M4 PROCEED TO N2 AT BALLITO, INTO AND ALONG N2 TO BHOBZA ROAD (MTUBATUBA) INTO AND ALONG BHOBZA ROAD, INTO AND ALONG RIVERVIEW ROAD, INTO AND ALONG JOHN ROSS ROAD, INTO AND ALONG NYATHI ROAD TO MTUBATUBA TAXI RANK AND RETURN.</p> <p>RETURN TRIP.</p> <p>ROUTE: FROM MTUBATUBA TAXI RANK, INTO AND ALONG NYATHI ROAD, INTO AND ALONG JOHN ROSS ROAD, INTO AND ALONG RIVERVIEW ROAD, INTO AND ALONG BHOBZA ROAD, INTO AND ALONG N2, JOIN M4 AT BALLITO, PROCEED ALONG M4 TO DURBAN, RIGHT INTO ARGYLE ROAD, LEFT INTO UMGENI ROAD, RIGHT INTO LEOPOLD STREET, RIGHT INTO WARWICK AVENUE, RIGHT INTO ALICE STREET, LEFT INTO ALBERT STREET, UMGENI ROAD TO CRABBE STREET TAXI RANK</p>
12.16	<p>21004R22076110049752 - DURBAN TO NONGOMA FROM APPROVED TAXI RANK IN DURBAN TO APPROVED TAXI RANK IN NONGOMA .</p> <p>FORWARD TRIP.</p> <p>ROUTE: FROM CRABBE STREET TAXI RANK LEFT INTO OSBORNE STREET, INTO FIRST AVENUE / STAMFORDHILL ROAD INTO ARGYLE ROAD AND JOIN M4 PROCEED TO N2 AT BALLITO, INTO AND ALONG N2 TO R66, INTO AND ALONG R66 BY PASSING ESHOWE, INTO AND ALONG R34, TURN TO R66 TO NONGOMA BY PASSING ULUNDI TO NONGOMA TAXI RANK AND RETURN.</p> <p>RETURN TRIP.</p> <p>ROUTE: FROM NONGOMA TAXI RANK, TURN INTO R66 BY PASSING ULUNDI, INTO AND ALONG R34, INTO AND ALONG R66 BY PASSING ESHOWE, INTO AND ALONG N2, JOIN M4 AT BALLITO, PROCEED ALONG M4 TO DURBAN, RIGHT INTO ARGYLE ROAD, LEFT INTO UMGENI ROAD, RIGHT INTO LEOPOLD STREET, RIGHT INTO WARWICK AVENUE, RIGHT INTO ALICE STREET, LEFT INTO ALBERT STREET, UMGENI ROAD, TO CRABBE STREET TAXI RANK.</p>
12.17	<p>21004R2207BP10049733 - DURBAN TO DUNDEE</p> <p>FROM CRABBE STREET TAXI RANK, INTO OSBORNE STREET, INTO FIRST AVENUE JOIN EPSOME ROAD, UMGENI ROAD INTO LEOPOLD STREET JOIN N3 AND PROCEED ALONG N3 TO R103 AT COLENSO, ALONG R103, JOIN N11 PROCEED TO R692 TO DUNDEE INTO AND ALONG R68, INTO DUNDEE AND TURN TO VICTORIA STREET TAXI RANK IN DUNDEE AND RETURN.</p> <p>FROM VICTORIA STREET TAXI RANK INTO AND ALONG R68, INTO AND ALONG R692, INTO AND ALONG N11, INTO AND ALONG R103, JOIN N3 AT COLENSO, INTO AND ALONG N3 TO DURBAN, OLD DUTCH ROAD, ALICE STREET, LEFT INTO ALBERT STREET, UMGENI ROAD TO CRABBE STREET TAXI RANK.</p>
12.18	<p>21004R2207FP10049745 - DURBAN TO BABANANGO FROM APPROVED TAXI RANK IN DURBAN TO APPROVED TAXI RANK IN BABANANGO DIRECT AND RETURN.</p> <p>FROM CARTWRIGHT FLATS TAXI RANK INTO UMGENI ROAD TURN INTO ARGYLE ROAD AND JOIN M4 PROCEED TO N2 AT BALLITO, INTO AND ALONG THE N2 TO R66, INTO AND ALONG R66, LEFT INTO AND ALONG R68 TO TAXI RANK AT BABANANGO AND RETURN.</p> <p>RETURN TRIP</p> <p>FROM BABANANGO TAXI RANK INTO AND ALONG R68, INTO AND ALONG R66, INTO N2, JOIN M4 AT BALLITO; PROCEED ALONG M4 TO DURBAN, RIGHT INTO ARGYLE ROAD, LEFT INTO UMGENI ROAD, RIGHT INTO LEOPOLD STREET, RIGHT INTO WARWICK AVENUE, RIGHT INTO ALICE STREET, LEFT INTO ALBERT STREET, TO CARTWRIGHT FLATS TAXI RANK.</p>
12.19	<p>21004R2207J510049756 - DURBAN TO VRYHEID FROM APPROVED TAXI RANK IN DURBAN TO APPROVED TAXI RANK IN VRYHEID DIRECT AND RETURN FORWARD TRIP.</p> <p>ROUTE: FROM CRABBE STREET TAXI RANK LEFT INTO OSBORNE STREET, INTO FIRST AVENUE, STAMFORDHILL ROAD JOIN M4 PROCEED TO N2 AT BALLITO INTO AND ALONG N2, TO R66 VIA GINGINDLOVU INTO AND ALONG R34 VIA MELMOTH AND CONTINUE TO VRYHEID EAST ON R34 JOIN STRETCH STREET AND TURN AT BOCRET STREET TO VRYHEID TAXI RANK AND RETURN.</p> <p>RETURN TRIP.</p> <p>ROUTE: FROM VRYHEID TAXI RANK INTO BOCRET STREET, INTO STRETCH STREET, INTO R34 WEST, INTO AND ALONG R34 VIA MELMOTH, INTO AND ALONG R66 VIA GINGINDLOVU, INTO AND ALONG N2, JOIN M4 AT BALLITO, PROCEED ALONG M4 TO DURBAN, RIGHT INTO ARGYLE ROAD, LEFT INTO UMGENI ROAD, RIGHT INTO LEOPOLD STREET, RIGHT INTO WARWICK AVENUE, RIGHT INTO ALICE STREET, LEFT INTO ALBERT STREET, UMGENI ROAD TO CRABBE STREET TAXI RANK.</p> <p>NB: RETURN JOURNEY THE RETURN TRIP IS THE FORWARD TRIP IN REVERSE SAVE AND EXCEPT WHERE ONE WAY STREETS IN CITY AREAS DO NOT ALLOW THIS WHEREUPON THE ROUTE SHALL BE AS CLOSE AS POSSIBLE TO THAT OF THE FORWARD TRIP AND AS PRESCRIBED BY THE RELEVANT LOCAL AUTHORITY.</p>
12.20	<p>21004R2207TM10049736 - DURBAN TO HLUHLUWE</p> <p>FROM CRABBE STREET TAXI RANK, INTO OSBORNE STREET, INTO FIRST AVENUE / STAMFORDHILL ROAD INTO ARGYLE ROAD JOIN M4 PROCEED TO N2 AT BALLITO, INTO AND ALONG N2 TO R22 AT HLUHLUWE INTO MAIN ROAD HLUHLUWE, INTO HLUHLUWE TAXI RANK AND RETURN.</p> <p>RETURN</p> <p>FROM HLUHLUWE TAXI RANK, INTO MAIN ROAD, INTO AND ALONG R22, INTO AND ALONG N2, JOIN M4 AT BALLITO; PROCEED ALONG M4 TO DURBAN, RIGHT INTO ARGYLE ROAD, LEFT INTO UMGENI ROAD, RIGHT INTO LEOPOLD STREET, RIGHT INTO WARWICK AVENUE, RIGHT INTO ALICE STREET, LEFT INTO ALBERT STREET, INTO UMGENI ROAD TO CRABBE STREET TAXI RANK</p>
12.21	<p>21004R2207W310049734 - DURBAN TO RICHARDS BAY</p> <p>FROM CRABBE STREET TAXI RANK, INTO OSBORNE STREET, INTO FIRST AVENUE / STAMFORDHILL ROAD INTO ARGYLE ROAD JOIN M4 PROCEED TO N2 AT BALLITO, INTO AND ALONG N2 TO R34, INTO AND ALONG R34 (JOHN ROSS HIGHWAY), INTO AND ALONG BULLION ROAD, INTO KRUGER RAND ROAD TO RICHARDSBAY TAXI RANK AND RETURN.</p> <p>FROM RICHARDSBAY TAXI RANK, INTO KRUGER RAND ROAD, INTO AND ALONG BULLION ROAD, ALONG R34 (JOHN ROSS HIGHWAY), INTO AND ALONG N2, JOIN M4 AT BALLITO, PROCEED ALONG M4 TO DURBAN, RIGHT INTO ARGYLE ROAD, LEFT INTO UMGENI ROAD, RIGHT INTO LEOPOLD STREET, RIGHT INTO WARWICK AVENUE, RIGHT INTO ALICE STREET, LEFT INTO ALBERT STREET, INTO UMGENI ROAD INTO CRABBE STREET TAXI RANK.</p>



## transport

Department:  
Transport  
Province of KwaZulu-Natal

## GAZETTE

LGKZNG17-2023-JUL

REGION: ALL

12.22	<p>21004R2207XJ10049741 - DURBAN TO EMPANGENI FROM APPROVED TAXI RANK IN DURBAN TO APPROVED TAXI RANKS IN EMPANGENI DIRECT AND RETURN.</p> <p>FROM CRABBE STREET TAXI RANK, INTO OSBORNE STREET, INTO FIRST AVENUE / STAMFORDHILL ROAD INTO ARGYLE ROAD JOIN M4 PROCEED TO N2 AT BALLITO, INTO AND ALONG N2 TO R66, INTO AND ALONG R66 BY PASSING GINGINDLOVU, INTO ALONG R102 TO EMPANGENI, LEFT INTO AND ALONG JOHN ROSS HIGHWAY TO EMPANGENI "A" TAXI RANK AND RETURN.</p> <p>RETURN</p> <p>FROM EMPANGENI "A" TAXI RANK INTO AND ALONG JOHN ROSS HIGHWAY, RIGHT INTO R102, INTO AND ALONG R66 BY PASSING GINGINDLOVU, INTO AND ALONG N2, JOIN M4 AT BALLITO, PROCEED ALONG M4 TO DURBAN, RIGHT INTO ARGYLE ROAD, LEFT INTO UMGENI ROAD, RIGHT INTO LEOPOLD STREET, RIGHT INTO WARWICK AVENUE, RIGHT INTO ALICE STREET, LEFT INTO ALBERT STREET, INTO UMGENI ROAD TO CRABBE STREET TAXI RANK.</p> <p>FROM CRABBE STREET TAXI RANK, INTO OSBORNE STREET, INTO FIRST AVENUE / STAMFORDHILL ROAD INTO ARGYLE ROAD JOIN M4 PROCEED TO N2 AT BALLITO, INTO AND ALONG N2 TO R66, INTO AND ALONG R66 BY PASSING GINGINDLOVU INTO AND ALONG R102, INTO AND ALONG TANNER ROAD (EMPANGENI RAIL), TO "B" RANK EMPANGENI RAIL AND RETURN.</p> <p>RETURN</p> <p>FROM "B" RANK EMPANGENI RAIL INTO AND ALONG TANNER ROAD, INTO AND ALONG R102, INTO AND ALONG R66 BY PASSING GINGINDLOVU, INTO N2, JOIN M4 AT BALLITO, PROCEED ALONG M4 TO DURBAN, RIGHT INTO ARGYLE ROAD, INTO UMGENI ROAD, RIGHT INTO LEOPOLD STREET, RIGHT INTO WARWICK AVENUE, RIGHT INTO ALICE STREET, LEFT INTO ALBERT STREET, INTO UMGENI ROAD TO CRABBE STREET TAXI RANK.</p>
12.23	<p>21004R7100MF10049760 - DURBAN TO WELKOM.</p> <p>ROUTE: FROM CARTWRIGHT FLATS TAXI RANK INTO AND ALONG UMGENI ROAD, RIGHT INTO AND ALONG LEOPOLD STREET INTO AND ALONG N3 TO HARRISMITH, INTO AND ALONG N5 VIA BETHLEHEM, SENEKAL, INTO AND ALONG R70 VIA VENTERSBERG, INTO AND ALONG R73 VIA VIRGINIA INTO AND ALONG POWER ROAD TO CONSTANTIA / MOTHUSI ROAD TO TAXI RANK IN WELKOM AND RETURN.</p> <p>RETURN TRIP.</p> <p>ROUTE: FROM WELKOM TAXI RANK INTO CONSTANTIA / MOTHUSI ROAD, INTO AND ALONG POWER ROAD, INTO AND ALONG R73 VIA VIRGINIA, INTO AND ALONG R70 VIA VENTERSBERG, INTO AND ALONG N5 VIA SENEKAL AND BETHLEHEM, INTO HARRISMITH, INTO AND ALONG N3 TO DURBAN, INTO OLD DUTCH ROAD, ALICE STREET, LEFT INTO ALBERT STREET, INTO CARTWRIGHT FLATS TAXI RANK.</p> <p>ALTERNATIVELY: VIA PINETOWN ON RETURN TRIPS TO DURBAN (DROP PASSENGERS ONLY).</p> <p>FROM WELKOM... TO N3 INTO AND ALONG M13 TO PINETOWN INTO AND ALONG OLD MAIN ROAD RIGHT INTO CROMPTON STREET TO M13, JOIN N3 AT PARADISE VALLEY INTO AND ALONG N3 TO DURBAN INTO OLD DUTCH ROAD, ALICE STREET TO CARTWRIGHT FLATS TAXI RANK.</p> <p>NO PASSENGERS TO BE PICKED UP IN PINETOWN.</p> <p>NB: RETURN JOURNEY THE RETURN TRIP IS THE FORWARD TRIP IN REVERSE SAVE AND EXCEPT WHERE ONE WAY STREETS IN CITY AREAS DO NOT ALLOW THIS WHEN EUPON THE ROUTE SHALL BE AS CLOSE AS POSSIBLE TO THAT OF THE FORWARD TRIP AND AS PRESCRIBED BY THE RELEVANT LOCAL AUTHORITY.</p>
12.24	<p>21004R7203CE10049759 - DURBAN TO QWA QWA FROM APPROVED TAXI RANK IN DURBAN TO APPROVED TAXI RANK IN QWAQWA DIRECT AND RETURN FORWARD TRIP.</p> <p>ROUTE: FROM CARTWRIGHT FLATS TAXI RANK INTO AND ALONG UMGENI ROAD, INTO AND ALONG LEOPOLD STREET, INTO AND ALONG N3 TO HARRISMITH ALONG R712, INTO AND ALONG R57 TO PHUTHADITJABA INTO AND ALONG MAMPOI STREET TO QWAQWA TAXI RANK AND RETURN.</p> <p>ALTERNATIVELY ... INTO AND ALONG N3 TO R74, INTO AND ALONG R74, TO R712, INTO AND ALONG R712, INTO AND ALONG R57 TO PHUTHADITJABA, MAMPOI STREET TO QWAQWA TAXI RANK AND RETURN.</p> <p>RETURN TRIP.</p> <p>ROUTE: FROM QWAQWA TAXI RANK INTO AND ALONG MAMPOI STREET, INTO AND ALONG R57, INTO AND ALONG R712 TO HARRISMITH, INTO AND ALONG N3 TO DURBAN, INTO OLD DUTCH ROAD, ALICE STREET, LEFT INTO ALBERT STREET, INTO CARTWRIGHT FLATS TAXI RANK.</p> <p>ALTERNATIVELY: VIA PINETOWN ON RETURN TRIPS TO DURBAN (DROP PASSENGERS ONLY).</p> <p>FROM: QWAQWA TAXI RANK... TO N3 INTO AND ALONG M13 TO PINETOWN INTO AND ALONG OLD MAIN ROAD RIGHT INTO CROMPTON STREET TO M13, JOIN N3 AT PARADISE VALLEY INTO AND ALONG N3 TO DURBAN INTO OLD DUTCH ROAD, ALICE STREET LEFT INTO ALBERT STREET TO CARTWRIGHT FLATS TAXI RANK.</p> <p>NO PASSENGERS TO BE PICKED UP IN PINETOWN.</p>
12.25	<p>2206LS2206YW10049731 - DURBAN TO MAHLABATHINI FROM CRABBE STREET TAXI RANK, INTO OSBORNE STREET, INTO FIRST AVENUE / STAMFORDHILL ROAD INTO ARGYLE ROAD AND JOIN M4 PROCEED TO N2 AT BALLITO, INTO AND ALONG N2 TO R66, INTO AND ALONG R66 BY PASSING ESHOWE, INTO AND ALONG R34, RIGHT INTO AND ALONG R66 TO ULUNDI, INTO PRINCESS MAGOGO STREET TO ULUNDI TAXI RANK AND RETURN.</p> <p>FROM ULUNDI TAXI RANK INTO PRINCESS MAGOGO STREET, INTO AND ALONG R66, INTO AND ALONG R34, INTO AND ALONG R66 BY PASSING ESHOWE, INTO AND ALONG N2, JOIN M4 AT BALLITO, PROCEED ALONG M4 TO DURBAN, RIGHT INTO ARGYLE ROAD, LEFT INTO UMGENI ROAD, RIGHT INTO LEOPOLD STREET, RIGHT INTO WARWICK AVENUE, RIGHT INTO ALICE STREET, LEFT INTO ALBERT STREET, INTO UMGENI ROAD TO CRABBE STREET TAXI RANK.</p>
12.26	<p>2206LS22071P10053699 - DURBAN TO GINGINDLOVU</p> <p>FROM APPROVED TAXI RANK IN DURBAN TO APPROVED TAXI RANK IN GINGINDLOVU DIRECT AND RETURN.</p> <p>ROUTE: FROM CRABBE STREET TAXI RANK, INTO OSBORNE STREET, INTO FIRST AVENUE/STAMFORDHILL ROAD INTO ARGYLE ROAD JOIN M4 PROCEED TO N2 AT BALLITO, PROCEED ALONG THE N2 TO R258, INTO AND ALONG R258, INTO AND ALONG ROAD R102 TO MAIN STREET, GINGINDLOVU, CONTINUE ALONG MAIN STREET TO GINGINDLOVU TAXI RANK AND RETURN.</p> <p>RETURN TRIP.</p> <p>ROUTE: FROM GINGINDLOVU TAXI RANK INTO MAIN STREET, INTO AND ALONG R258, INTO N2, JOIN M4 AT BALLITO; PROCEED ALONG M4 TO DURBAN, RIGHT INTO ARGYLE ROAD, LEFT INTO UMGENI ROAD, RIGHT INTO LEOPOLD STREET, RIGHT INTO WARWICK AVENUE, RIGHT INTO ALICE STREET, LEFT INTO ALBERT STREET, INTO UMGENI ROAD TO CRABBE STREET TAXI RANK.</p>





## transport

Department:  
Transport  
Province of KwaZulu-Natal

## GAZETTE

LGKZNG17-2023-JUL

REGION: ALL

12.27	<p>2206LS22071T10049748 - DURBAN TO ESHOWE FROM APPROVED TAXI RANK IN DURBAN TO APPROVED TAXI RANK IN ESHOWE DIRECT AND RETURN.</p> <p>FROM CRABBE STREET TAXI RANK, LEFT INTO OSBORNE STREET INTO FIRST AVENUE / STAMFORDHILL ROAD INTO ARGYLE ROAD JOIN M4 PROCEED TO N2 AT BALLITO, CONTINUE ALONG N2 TO R66, INTO AND ALONG R66, TO ESHOWE, INTO AND ALONG JOHN ROSS HIGHWAY, INTO OSBORNE ROAD TO ESHOWE TAXI RANK AND RETURN.</p> <p>RETURN</p> <p>FROM ESHOWE TAXI RANK INTO OSBORNE ROAD, INTO AND ALONG JOHN ROSS HIGHWAY, INTO AND ALONG R66, INTO AND ALONG N2, JOIN M4 AT BALLITO, PROCEED ALONG M4 TO DURBAN, RIGHT INTO ARGYLE ROAD, LEFT INTO UMGENI ROAD, RIGHT INTO LEOPOLD STREET, RIGHT INTO WARWICK AVENUE, RIGHT INTO ALICE STREET, LEFT INTO ALBERT STREET, UMGENI ROAD TO CRABBE STREET TAXI RANK.</p>
12.28	<p>KZPRERC2728038 - DURBAN TO STANDERTON.</p> <p>FROM OSBORNE ROAD TAXI RANK, LEFT TO FIRST AVENUE, BECOMES EPSOM ROAD, WHICH BECOMES INGUCE, RIGHT DAVID WEBSTER (LEOPOLD STREET), INTO N3, PASS MOOI RIVER OFF RAMP AND TURN RIGHT TO R103, PASS COLENZO, PASS ROOSBOM OFF RAMP AND TURN RIGHT TO N11, INTO LVELL STREET, LVELL STREET BECOMES N11, PASS NEWCASTLE, LEFT TO ADELADE TAMBO STREET, PASS VOLKSRUST, RIGHT TO GOVAN MBEKE DRIVE, INTO R23 PASS PERDEKOP, R23 BECOMES R546, RIGHT TO VRY STREET, RIGHT TO BURGER STREET INTO BURGER STREET INTO BURGER STREET INTO BURGER STREET TAXI RANK.</p> <p>RETURN ROUTE.</p> <p>FROM STANDERTON TAXI RANK IN BURGER STREET, INTO MONANI MASIYELA STREET, LEFT TO VRY STREET, LEFT TO R23, RIGHT TO ADELADE TAMBO STREET, LEFT TO N11 OFF RAMP AND TURN LEFT TO R103, PASS ROOSBOM AND COLENZO OFF RAMP AND LEFT TO N3, PASS ALL PLACES MENTIONED BEFORE ON N3, LEFT TO OLD DUTCH ROAD, INTO JOHANNES NKOSI (ALICE STREET), LEFT TO INGUCE (ALBERT STREET), INTO UMNGENI ROAD, LEFT TO CRABBE STREET TAXI RANK.</p>
12.29	<p>KZPRERC2728283 - DURBAN TO WITBANK.</p> <p>FROM OSBORNE ROAD TAXI RANK, LEFT TO FIRST AVENUE, BECOMES EPSOM ROAD, WHICH BECOMES INGUCE, RIGHT DAVID WEBSTER (LEOPOLD STREET), INTO N3, PASS MOOI RIVER OFF RAMP AND TURN RIGHT TO R103, PASS COLENZO, PASS ROOSBOM OFF RAMP AND TURN RIGHT TO N11, INTO LVELL STREET, LVELL STREET BECOMING N11, PASS LADYSMITH, PASS NEWCASTLE, PASS CHARLESTOWN, PASS VOLKSRUST, PASS AMERSFORT, PASS ERMELO, PASS HENDRINA, LEFT TO R38, RIGHT TO R542, RIGHT TO R544, RIGHT TO BEAUTY AVENUE, TO DUVAN TAXI RANK IN WITBANK.</p> <p>RETURN ROUTE.</p> <p>FROM DUVAN TAXI RANK IN WITBANK, LEFT TO BEAUTY STREET, LEFT TO R544, RIGHT TO M35, LEFT TO N17, RIGHT TO M35, INTO N11 OFF RAMP AND LEFT TO R103, PASS ROOSBOM AND COLENZO OFF RAMP AND LEFT TO N3, LEFT TO OLD DUTCH ROAD, INTO JOHANNES NKOSI (ALICE STREET), LEFT TO INGUCE (ALBERT STREET), INTO UMGENI ROAD, LEFT TO CRABBE STREET TAXI RANK.</p>
12.30	<p>KZPRERC2728577 - DURBAN TO VEREENIGING</p> <p>FROM OSBORNE ROAD TAXI RANK, LEFT TO FIRST AVENUE, BECOMES EPSOM ROAD, WHICH BECOMES INGUCE, RIGHT DAVID WEBSTER (LEOPOLD STREET), INTO N3, PASS PIETERMARITZBURG, PASS MOOI RIVER, PASS HARRISMITH, PASS WARDEN, LEFT TO R54, LEFT TO R42, RIGHT TO GENERAL HERTZOG STREET, LEFT TO UNION STREET, TO VEREENIGING TAXI RANK (RS022) AND RETURN ON THE SAME ROUTE.</p> <p>RETURN ROUTE</p> <p>FROM VEREENIGING TAXI RANK (RS022), RIGHT TO GENERAL HERTZOG, RIGHT R54, TO N3, PASS ALL ABOVE MENTIONED PLACES THAT ARE ON THE N3 AND THEN LEFT TO OLD DUTCH ROAD, INTO JOHANNES NKOSI (ALICE STREET), LEFT TO INGUCE (ALBERT STREET), INTO UMGENI ROAD, LEFT TO CRABBE STREET TAXI RANK.</p>



## transport

Department:  
Transport  
Province of KwaZulu-Natal

## GAZETTE

LGKZNG17-2023-JUL

REGION: ALL

1)	<b>Application Number:</b> APP0159038	2)	<b>Gazette Number:</b> LGKZNG17-2023-JUL
3)	<b>Applicant:</b> <input type="checkbox"/> ISIBUSISO SAMADLOKOVU CONSTRUCTION <b>ID NO.</b> 2006/123882/23 <b>Association:</b> NOT AVAILABLE	4)	<b>Applicant Address:</b> 343 IMPUMELELO LOCATION PIETERMARITZBURG 3201
5)	<b>Existing Licence Holder:</b> NOT APPLICABLE <b>ID NO.</b> NOT APPLICABLE	6)	<b>Existing Licence Holder Address:</b> NOT APPLICABLE
7)	<b>Type of application:</b> NEW OPERATING LICENCE	8)	<b>Operating Licence Number:</b> NOTAVAILABLE
9)	<b>Vehicle Type:</b> MINIBUS	10)	1 X 15 (SEATED) + 0 (STANDING)
11)	<b>Region:</b> UMGUNGUNDLOVU		
12.1	<p>KZPRERC2927125 - SCHOLARS AND THEIR PERSONAL EFFECTS: HOUSE NO.343 IMPUMELELO AMBLETON TO NORTHDALE PRIMARY SCHOOL FROM HOUSE NO.343 IMPUMELELO AMBLETON I TURN LEFT AT M100 THEN TURN RIGHT, GO STRAIGHT TO THORNVILLE LOCATION ,PICK UP 6 CHILDREN AT A YELLOW DOUBLE STORY HOUSE, COME BACK WITH RICHMOND ROAD R56 GO STRAIGHT AND TURN LEFT TO WHITE ROAD, PICK UP 3 CHILDREN TO VILLAGE 2 ALOE REGDE AND TURN LEFT TO NYAMAZANE LOCATION, PICK UP 4 CHILDREN AT MDIMBA ROAD AND TURN BACK WASTEGATE AREA PICK UP 4 CHILDREN AT 7 HALTING ROAD, GO STRAIGHT TURN LEFT TO WHITE ROAD GO STRAIGHT AND PICK UP ASAKHE KHUMALO NEXT TO THE GRANGE CLINIC, TURN LEFT TO HADFORD ROAD AND TURN RIGHT TO PENTRICH ROAD AT THE ROBOT, TURN LEFT AND TURN RIGHT STRAIGHT PASS THE ROBOT TURN LEFT JOIN ALEXANDRA ROAD PASS POLICE STATION AT THE ROBOT, TURN LEFT PASS COMMERCIAL ROAD AND TURN RIGHT ALONG MARKET STREET, JOIN MASUKWANE ROAD TURN LEFT AND TURN RIGHT TO DR. MOTTARN ROAD PASS MOUNTAIN RISE MALL STRAIGHT TO BOMBAY ROAD TURN LEFT AT H.S EBRAHIM DROP OFF SCHOLARS AND TURN BACK TO BOMBAY ROAD TURN RIGHT TO RAMATHA STREET TO RAMATHA PRIMARY SCHOOL AND TURN RIGHT TO DROP OFF AT LEWITS PRIMARY SCHOOL AND TURN RIGHT TO BOMBAY DROP OFF SCHOLARS AT NORTHDALE PRIMARY SCHOOL AND TURN RIGHT TO GANDHI ROAD DROP OFF SCHOLARS AT GREEN HILL PRIMARY SCHOOL GO STRAIGHT TURN LEFT TO DUNCAN ROAD AND TURN RIGHT TO NORTHDALE PRIMARY SCHOOL DROP OFF SCHOLARS. FINISHING TIME IN THE MORNING 7:30AM AFTERNOON: START PICKING UP NORTHDALE PRIMARY SCHOOL AT 13:00 THEN PROCEEDS USING THE SAME ROUTE AS THE MORNING, LAST DROP OFF AT THORNVILLE LOCATION AT 15:45PM AND COME BACK HOME USING R56 (RICHMOND ROAD) FINISHING TIME AFTERNOON AT IMPUMELELO TOWNSHIP AT 16:00 HOUSE NO.343 PARK THE CAR AND PREPARE FOR THE NEXT DAY.</p>		



## transport

Department:  
Transport  
Province of KwaZulu-Natal

## GAZETTE

LGKZNG17-2023-JUL

REGION: ALL

1) <b>Application Number:</b> APP0159046	2) <b>Gazette Number:</b> LGKZNG17-2023-JUL
3) <b>Applicant:</b> EC ZUMA <b>ID NO.</b> 5403010579085 <b>Association:</b> NOT AVAILABLE	4) <b>Applicant Address:</b> 11965 NHLABAMKHOSI LOCATION IMPENDLE 3227
5) <b>Existing Licence Holder:</b> NOT APPLICABLE <b>ID NO.</b> NOT APPLICABLE	6) <b>Existing Licence Holder Address:</b> NOT APPLICABLE
7) <b>Type of application:</b> NEW OPERATING LICENCE	8) <b>Operating Licence Number:</b> NOTAVAILABLE
9) <b>Vehicle Type:</b> MINIBUS	10) 1 X 15 (SEATED) + 0 (STANDING)
11) <b>Region:</b> UMGUNGUNDLOVU	
12.1	<p>KZPRERC2927076 - SCHOLARS AND THEIR PERSONAL EFFECTS: HOUSE NO. 11965 NHLABAMKHOSI AREA IMPENDLE TO LUTHANDO HIGH SCHOOL FROM STARTING POINT NHLABAMKHOSI IMPENDLE, GOMANE AREA WILLOW AND NTOKOZWENI AREA THEN DROP THEM OFF AT SITHUNJWANA FULL-SERVICE SCHOOL AND LUTHANDO HIGH SCHOOL.</p> <p>THE SCHOLAR TRANSPORT START FROM NHLABAMKHOSI AREA AT HOUSE NO. 11965 TO PICK UP ANDISWA ZUMA, SMISO ZUMA AND AYANDA ZUMA AND PROCEED TO HOUSE NO. 11963 TO PICK UP THANDOLUBANZI GWALA AND TURN LEFT ON MAIN ROAD NO. 11649 THEN PROCEED STRAIGHT PASSING BUTHELEZI TUCK SHOP AND PICK UP THANDO NGOBESSE AND KHETHELO MNKATHIAT HOUSE NO. 12025 THEN MAKE A U-TURN AND GO TO HOUSE NO. 11678 TO PICK UP APhiwe PHOSWA AND NELISIWE PHOSWA THEN BACK TO MAIN ROAD NO. 11649 AND TURN LEFT PASS NHLABAMKHOSI PRIMARY SCHOOL AND PICK UP ZINE DLAMINIAT HOUSE NO. 12141, MAKE A U-TURN AND GO TO GOMANE AREA, TURN RIGHT TO ROAD NO. D1224 PASS ASANDE HIGH SCHOOL THEN TURN LEFT TO UMHLONGO ROAD TO HOUSE NO. 11032 PICKING UP NGONYAMA AND OMPHILE NDLOVU AND PROCEED TO HOUSE NO. 11324 TO PICK UP REFIWE MOLEFE, ZIYANDA SHABALALA AND THEIR NEIGHBOR LONATHANDO SHABALALA AT HOUSE NO. 11325 THEN MAKE A U TURN AND GO UP PASSING SILAHENI KWANGCOBO BUCHERY AND PICK UP AKHONA, OLUHLE AND MPILWENHLE NXELE LAST STOP THEN DRIVE STRAIGHT TO DROP OFF POINT TRAVELLING ALONG ROAD NO. D1223 PASSING NTOKOZWENI AREA AND KWAKHEWA AREA AND TURN LEFT TO D14 ROAD AND DROP OFF SCHOLARS AT SITHUNJWANA PRIMARY SCHOOL AND PROCEED TO LUTHANDO HIGH SCHOOL TO DROP OFF.</p>



## transport

Department:  
Transport  
Province of KwaZulu-Natal

## GAZETTE

LGKZNG17-2023-JUL

REGION: ALL

1) <b>Application Number:</b> APP0159053	2) <b>Gazette Number:</b> LGKZNG17-2023-JUL
3) <b>Applicant:</b> EC ZUMA <b>ID NO.</b> 5403010579085 <b>Association:</b> NOT AVAILABLE	4) <b>Applicant Address:</b> 11965 NHLABAMKHOSI LOCATION IMPENDLE 3227
5) <b>Existing Licence Holder:</b> NOT APPLICABLE <b>ID NO.</b> NOT APPLICABLE	6) <b>Existing Licence Holder Address:</b> NOT APPLICABLE
7) <b>Type of application:</b> NEW OPERATING LICENCE	8) <b>Operating Licence Number:</b> NOTAVAILABLE
9) <b>Vehicle Type:</b> MINIBUS	10) 1 X 15 (SEATED) + 0 (STANDING)
11) <b>Region:</b> UMGUNGUNDLOVU	
12.1	<p>KZPRERC2927027 - SCHOLARS AND THEIR PERSONAL EFFECTS:</p> <p>HOUSE NO. 11965 NHLABAMKHOSI AREA IMPENDLE TO SITHUNJWANA PRIMARY SCHOOL. FROM STARTING POINT NHLABAMKHOSI, IMPENDLE VILLAGE, GOMANE AREA AND WILLOW AREA THEN DROP THEM OFF AT KWAKHETHA PRIMARY SCHOOL AND SITHUNJWANA PRIMARY SCHOOL. THE SCHOLAR TRANSPORT START FROM NHLABAMKHOSI AREA AT HOUSE NO. 11965 TO PICK UP SNETHEMBA ZUMA AND TURN RIGHT TO MAIN ROAD NO. 11649 THEN PROCEED STRAIGHT TO HOUSE NO. 11854 TO PICK UP KWEZI NGCOBO THEN DRIVE STRAIGHT TO IMPENDLE VILLAGE TRAVELLING ON 11649 ROAD AND PICK UP SIPHILISE ZUMA AT 199 MADAMINI ROAD AND HER NEIGHBOUR OFENTSE AND TUMELO MOLEFE AT 198 MADAMINI ROAD FURTHER DOWN TO 192 MADAMINI ROAD TO PICK UP SNAZO AND NONTUTHUKO SOKHELA THEN STRAIGHT TO GOMANE AREA TURN RIGHT ON ROAD NO. P127-1 AND TURN LEFT TO ROAD NO. D1224 TOWARDS ASANDE HIGH SCHOOL AND PICK UP STHEMBOKUHLA MADLALA AT HOUSE NO. 11413 AND MAKE A U-TURN TO PICK UP LULONKE NDLELA AT HOUSE NO. 11426 BEFORE ASANDE TURN RIGHT TO MHLONGO ROAD AND PROCEED TO HOUSE NO. 11319 TO PICK UP LEBOHANG NDLOVU AND FURTHER UP TO HOUSE NO. 11352 TO PICK UP SBUSISO ZUMA AND PICK UP NOLWAZI PONI NDLELA AT HOUSE NO. 11354 AND MAKE A U-TURN TO PICK UP OWAMI ANJORE AT NO. 11322 THEN FURTHER UP TOWARDS MUTHWA BUS STOP TRAVELLING ALONG ROAD NO. 738 AND PICK UP SPHILE DLUNGWANA AT NO. 22522 AND TURN LEFT TO MAIN ROAD NO. P127-1 PASSING ROMAN CATHOLIC CHURCH AND PICK UP NONHLANHLA KHAMBULE AT NO. 10G45 AND GO PASS LSTOBHI ESIKHULU AND PICK UP APIWE DLAMINI AT HOUSE NO. 10851 AND TURN LEFT TO PICK UP SIMABELWE NGCOBO AT HOUSE NO. 10858 THEN MAKE U-TURN BACK TO MAIN ROAD NO. P127-1 AND TURN RIGHT PROCEED STRAIGHT TO WILLOW AREA HOUSE NO. 11562 TO PICK UP DRATILE MOLEFE THEN DRIVE STRAIGHT TO DROP OFF POINT TRAVELLING ALONG ROAD NO. D1223 PASSING NTOKOZWENI AREA AND TURN RIGHT TO KWAKHEWA PRIMARY DROP OFF SCHOLARS AND PROCEED TO SITHUNJWANA AND TURN LEFT TO D14 ROAD AND DROP OFF SCHOLARS AT SITHUNJWANA PRIMARY SCHOOL.</p>



## transport

Department:  
Transport  
Province of KwaZulu-Natal

## GAZETTE

LGKZNG17-2023-JUL

REGION: ALL

1) <b>Application Number:</b> APP0159091	2) <b>Gazette Number:</b> LGKZNG17-2023-JUL
3) <b>Applicant:</b> TP GWALA <b>ID NO.</b> 6306155460087 <b>Association:</b> MBAZWANA TAXI ASSOCIATION	4) <b>Applicant Address:</b> P O BOX 207 MBAZWANA 3974
5) <b>Existing Licence Holder:</b> NOT APPLICABLE <b>ID NO.</b> NOT APPLICABLE	6) <b>Existing Licence Holder Address:</b> NOT APPLICABLE
7) <b>Type of application:</b> NEW OPERATING LICENCE	8) <b>Operating Licence Number:</b> NOTAVAILABLE
9) <b>Vehicle Type:</b> MINIBUS	10) 1 X 15 (SEATED) + 0 (STANDING)
11) <b>Region:</b> UMKHANYAKUDE	
12.1	22079A11008Z10151378 - MBAZWANA TO JOHANNESBURG MBAZWANA TAXI ASSOCIATION TO GP RANK, GAUTENG. FROM MBAZWANA TAXI ASSOCIATION TURN LEFT D447 INTO JOZINI, WE PROCEED STRAIGHT ONTO R522/58 VIA NKONKONI AND TURN RIGHT ONTO N2 NORTH VIA PHONGOLA VIA TSHELEJUBA HOSPITAL, VIA MAHAMBIA AND THE END OF N2/START N17 VIA EMELO PROCEED TO N17 BETHAL VIA TRICHARDT VIA KING ROASE VIA LESLEY, VIA SPRINGS VIA BENONI VIA GERMISTON, TAKE COMMERCIAL STREET STRAIGHT AND RIGHT TO WALMARUS STREET AND TURN TO WANDERERS STREET TO THE PARK CITY RANK NO1 AND RETURN THE SAME WAY.
12.2	22079A2100DX10053141 - MBAZWANA TO UMKUZE FROM MBAZWANA TAXI RANK TO MKHUZE TAXI RANK, TURN RIGHT AND TURN LEFT TO D234 ALONG TO MKHUZE.
12.3	22079A2201EM00053138 - MBAZWANA TO MANGUZI FROM MBAZWANA TAXI RANK TO MANGUZI TAXI RANK, TURN RIGHT TO R22 ALONG TO MANGUZI TAXI RANK AND RETURN TO THE SAME ROUTE.
12.4	22079A2201EM00053145 - MBAZWANA TO SODWANA BAY FROM MBAZWANA TAXI RANK, TURN LEFT TO AN UNNUMBERED ROAD TO SODWANA
12.5	22079A2206LS10053130 - MBAZWANA TAXI RANK TO DURBAN FROM TAXI RANK TURN LEFT TO R22 ALONG N2 DIRECT TO TURN LEFT TO M41 ALONG TURN LEFT TO M4 ALONG TURN RIGHT TO M17 W GRAY ROAD TURN LEFT TO R102 DROP THE PASSENGER AT YMCA
12.6	22079A2206YH10053147 - FROM MBAZWANA TAXI RANK TO POINT WITHIN THE PROVINCE OF KZN ONLY. NO PICKING UP OR SETTING DOWN OF PASSENGERS EN ROUTE.
12.7	22079A22074410053136 - MBAZWANA TO MTUBATUBA FROM MBAZWANA TAXI RANK TO MTUBATUBA TAXI RANK, TURN LEFT TO R22 ALONG TO R543 TURN LEFT TO N2 AND LEFT TO SOMKHELE ROAD TO TAXI RANK.
12.8	22079A22079A00053134 - MBAZWANA TO MSELENI HOSPITAL FROM MBAZWANA TAXI RANK TO MSELENI HOSPITAL, TURN RIGHT TO R22 ALONG TURN RIGHT TO D 1885 TO MSELENI HOSPITAL AND RETURN TO THE SAME ROUTE
12.9	22079A2207TM10053140 - MBAZWANA TO HLUHLUWE FROM MBAZWANA TAXI RANK TO HLUHLUWE TAXI RANK : TURN LEFT INTO R22 ALONG HLUHLUWE TAXI RANK.
12.10	22079A2207XJ10053132 - 2. FROM MBAZWANA TAXI RANK EMPANGENI TAXI RANK. TURN LEFT INTO R22, THEN LEFT INTO N2 PROCEED ALONG N2, TURN RIGHT INTO R102, THEN LEFT INTO TANNER ROAD AND TURN RIGHT AND ALONG MORRIS ROAD AND TURN LEFT INTO EMPANGENI TAXI RANK.
12.11	KZPRERC2788210 - MBAZWANA TO RICHARDS BAY FROM MBAZWANA TAXI RANK TURN LEFT INTO P447, TURN LEFT INTO R22 PASS HLUHLUWE TURN LEFT INTO N2 PASS MTUBATUBA, THEN TURN LEFT AND JOIN R614 TURN RIGHT INTO CENTRAL ARTERIAL AND RIGHT INTO BULLION BOULEVARD AND THEN TURN RIGHT INTO KRUGER RAND TURN LEFT INTO RICHARDS BAY TAXI RANK DROP OFF AND RETURN WITH PASSENGERS USING THE SAME ROUTES.
12.12	KZPRERC2788259 - MBAZWANA TO MIDDLEBURG FROM MBAZWANA TAXI RANK TURN LEFT INTO P447 STRAIGHT AND CROSS R22 STRAIGHT JOIN P449 PROCEED PASS JOZINI MALL, THEN TURN LEFT INTO R522/58 PASS JOZINI OLD SHOPPING CENTRE, NKONKONI PROCEED AND RIGHT INTO N2 NORTH STRAIGHT UP TO PHONGOLA PASS TSHELEJUBA HOSPITAL PASS MAHAMBIA STRAIGHT UP TO THE END N2 THEN JOIN N17 PASS EMELO TURN RIGHT INTO N11 PASS HEDRIN UP TO MIDDLEBURG TAXI RANK AND RETURN WITH PASSENGERS USING THE SAME ROUTES.
12.13	KZPRERC2850685 - MBAZWANA TO MANYAMPISI FROM APPROVED TAXI RANK MBAZWANA INTO LEFT P748 THEN RIGHT TURN R22 ROAD TURN LEFT MBUZINI ROAD D2054 DROP/PICK ALONG STRAIGHT TURN LEFT TO D1882 DROP/PICK PROCEED THEN TURN LEFT D2485 DROP/PICK PROCEED STRAIGHT TO MANYAMPISI AND RETURN ON THE SAME ROUTE IN REVERSE WITH PASSENGERS.
12.14	KZPRERC2850734 - MBAZWANA TO NTSHONGWE FROM APPROVED TAXI RANK MBAZWANA INTO LEFT P748 THEN CROSS OVER R22 ROAD INTO P447 PROCEED ALONG DROP/PICK STRAIGHT TO T-JUNCTION NTSHONGWE AND RETURN ON THE SAME ROUTE IN REVERSE WITH PASSENGERS.
12.15	KZPRERC2850783 - MSELENI HOSPITAL TO NTSHONGWE FROM MSELENI HOSPITAL RANK D1885 TURN LEFT R22 ROAD INTO RIGHT TURN P444 DROP/PICK ALONG PASS VIMBUKHALO SCHOOL PROCEED STRAIGHT TO T-JUNCTION NTSHONGWE AND RETURN ON THE SAME ROUTE IN REVERSE WITH PASSENGERS.
12.16	KZPRERC2850832 - MBAZWANA TO MANABA FROM APPROVED TAXI RANK MBAZWANA INTO LEFT P748 THEN CROSS OVER R22 ROAD INTO P447 PROCEED ALONG DROP/PICK STRAIGHT TO RIGHT T-JUNCTION OF P444 PROCEED ALONG DROP/PICK INTO LEFT TURN D1882 PROCEED ALONG DROP/PICK TO MANABA STORE AND RETURN ON THE SAME ROUTE IN REVERSE WITH PASSENGERS.
12.17	KZPRERC2850881 - MSELENI TO MTHUNZINI FROM MSELENI HOSPITAL RANK D1885 INTO RIGHT THROUGH CIRCLE L1378 PROCEED ALONG DROP/PICK STRAIGHT PASS ESIZOFIKA PRIMARY SCHOOL, KWASANTO PRIMARY GO STRAIGHT OVER SMALL BRIDGE DROP/PICK ALONG TILL REACH TO MTHUNZINI AND RETURN ON THE SAME ROUTE IN REVERSE WITH PASSENGERS.



## transport

Department:  
Transport  
Province of KwaZulu-Natal

## GAZETTE

LGKZNG17-2023-JUL

REGION: ALL

12.18	KZPRERC2850930 - MBAZWANA TO SPHAHLANI FROM APPROVED TAXI RANK MBAZWANA INTO RIGHT P748 THEN RIGHT THROUGH THE CIRCLE ALSO P748 PROCEED STRAIGHT ALONG DROP/PICK INTO LEFT TURN L2105 PROCEED DROP/PICK PASS SPHAHLANI PRIMARY SCHOOL TO T-JUNCTION SPHAHLANI AND RETURN ON THE SAME ROUTE IN REVERSE WITH PASSENGERS.
12.19	KZPRERC2850979 - MBAZWANA TO OQONDWENI FROM APPROVED TAXI RANK MBAZWANA INTO LEFT P748 THEN TURN LEFT R22 ROAD PROCEED ALONG DROP/PICK TURN RIGHT L1379 JUST BEFORE SMANGALISO WETLANDS DROP/PICK ALONG TO OQONDWENI PRIMARY SCHOOL AND RETURN ON THE SAME ROUTE IN REVERSE.
12.20	KZPRERC2851028 - MBAZWANA TO ENQENI FROM APPROVED TAXI RANK MBAZWANA INTO LEFT P748 THEN RIGHT TURN R22 ROAD INTO THE CIRCLE LEADING TOWARD D1848 PROCEED STRAIGHT ALONG DROP/PICK PASS EMABOMVINI TARVEN TO EZINQENI AND RETURN ON THE SAME ROUTE IN REVERSE.
12.21	KZPRERC2851077 - MSELENI TO NJINJI FROM MSELENI HOSPITAL RANK D1885 INTO RIGHT TURN R22 ROAD PROCEED STRAIGHT DROP/PICK ALONG TURN LEFT L3019 STRAIGHT ALONG DROP/PICK TO NJINJI AND RETURN ON THE SAME ROUTE IN REVERSE WITH PASSENGERS.
12.22	KZPRERC2851126 - MBAZWANA TO MANZIBOMVU FROM APPROVED TAXI RANK MBAZWANA INTO LEFT P748 THEN RIGHT TURN R22 ROAD THROUGH CIRCLE PROCEED STRAIGHT ALONG R22 ROAD DROP/PICK TURN LEFT L2887 DROP/PICK ALONG PASS NGWENYENI SCHOOL, MNTANENKOSI SCHOOL PROCEED DROP/PICK THEN TURN LEFT T JUNCTION TO MANZIMBOVU STORE CIRCLE AND RETURN ON THE SAME ROUTE IN REVERSE WITH PASSENGERS.  MANZIBOMVU TO MBAZWANA (ALTERNATIVE ROUTE) FROM MANZIMBOVU STORE CIRCLE PROCEED STRAIGHT WITH PASSENGERS PICK/DROP ALONG TURN RIGHT R22 ROAD PICK/DROP PROCEED STRAIGHT TO MBAZWANA TAXI RANK DROP AND PICK PASSENGERS AND RETURN ON THE SAME ROUTE IN REVERSE WITH PASSENGERS.
12.23	KZPRERC2851224 - MBAZWANA TO MADONELA FROM APPROVED TAXI RANK MBAZWANA INTO LEFT P748 THEN RIGHT TURN R22 TURN LEFT MBUZINI ROAD D2054 PROCEED TO MANABA AND TURN LEFT AND PROCEED TO D1835 AND RETURN WITH SAME ROUTE.
12.24	KZPRERC2851273 - MSELENI TO MADONELA FROM MSELENI TURN LEFT MBUZINI ROAD D2054 PROCEED TO MANABA STORE TURN LEFT STRAIGHT TO D1835 PROCEED TO 34 TO MADONELA CLINIC AND RETURN.
12.25	KZPRERC2851322 - NTSHONGWE TO MADONELA FROM NTSHONGWE STORE D1882 GO STRAIGHT TO ESBHOWENI CHURCH AND TO MANABA STORE TURN LEFT TO D1835 STRAIGHT AND PROCEED MANYAMPISI STRAIGHT TO MADONELA CLINIC AND WITH THE SAME ROUTE.



## transport

Department:  
Transport  
Province of KwaZulu-Natal

## GAZETTE

LGKZNG17-2023-JUL

REGION: ALL

1) <b>Application Number:</b> APP0159129	2) <b>Gazette Number:</b> LGKZNG17-2023-JUL
3) <b>Applicant:</b> RS NENE <b>ID NO.</b> 7702285754085 <b>Association:</b> CHESTERVILLE WESTVILLE TA	4) <b>Applicant Address:</b> 25 BRISTOL RD WESTVILLE 3630
5) <b>Existing Licence Holder:</b> M MKHIZE <b>ID NO.</b> 7608295298080	6) <b>Existing Licence Holder Address:</b> 51 SEVERN DRIVE WESTVILLE KWA-ZULU NATAL 3630
7) <b>Type of application:</b> RENEWAL AND NORMAL TRANSFER	8) <b>Operating Licence Number:</b> LGKZN1303000459
9) <b>Vehicle Type:</b> MINIBUS	10) 1 X 15 (SEATED) + 0 (STANDING)
11) <b>Region:</b> DURBAN CENTRAL	
12.1	<p>238SAP2206KS00047450 - GENERAL CONDITIONS:</p> <p>1. ON THE INWARD JOURNEY TO TOMATO HALL TAXI RANK NO PASSENGERS MAY BE PICKED UP IN THE CBD AND ON THE RETURN JOURNEY NO PASSENGERS MAY BE SET DOWN IN THE CBD (TAKE CBD BEING BEREIA STREET, ALICE STREET, SOLDIERS WAY, PINE STREET, WEST STREET, ALIWA STREET, RUSSEL STREET, LEOPOLD STREET, SYDNEY ROAD, UMBILO ROAD, PRAUCOIS AND LIKE) 2. PICKING UP OF PASSENGERS EN ROUTE IS SUBJECT TO AGREEMENT WITH AFFECTED TAXI ASSOCIATION AS CONTEMPLATED BY SECTION 88(2) (6) OF ACT 22 OF 2000.3. ON FORWARD JOURNEY NO PASSENGERS MAY BE PICKED UP ALONG WIGGINS ROAD FROM THE CORNER OF WIGGINS AND NEW DUNBAR ROADS (EGGUMENI) UNTIL REACHING BELLAIR ROAD AND ON THE RETURN JOURNEY NO PASSENGERS MAY BE SET DOWN ON THE SAME STRECH OFROAD. 4. PASSENGERS MAY ONLY BE PICKED OR SET DOWN AT DESIGNATED TAXI STOPS OR TAXI RANK AND BUS RANK OR BUS STOPS MAY NOT BE USED. 5. ENTRY OR RANKING ON PRIVATE PROPERTY IS NOT PERMITTED WITHOUT WRITTEN PERMISSION OF THE LANDLORD, A COPY OF WHICH MUST BE SUPPLIED TO THE BOARD. 6. WITHOUT HAVING ENTERED INTO AN AGREEMENT WITH OTHER OPERATORS ON A COMMON ROUTE, AS CONTEMPLATED BY SECTION 88(2) (B) OF ACT 22 OF 2000, THE PICKING UP OR SETTING DOWN OF PASSENGERS ON SUCH ROUTE IS NOT PERMITTED. A COPY OF SUCH AGREEMENT MUST BE SUPPLIED TO THE BOARD. 7. AT RANKS, WHETHER ON STREET OR OFF STREET, ONLY THE TAXIS THAT CAN BE ACCOMMODATED IN THE DEMARCATED AREA MAY OCCUPY THE RANK, EXCESS VEHICLES MUST HOLD ELSEWHERE AT DESIGNATED HOLDING AREAS. 8. RANK PERMITS OR LETTERS OF AUTHORITY MUST BE PRODUCED INRESPECT OF ALL RANKS IN MUNICIPAL AREAS, IN PARTICULAR MAJORTOWNS AND CITIES AND IN PARTICULAR INTER-PROVINCIAL DESTINATIONS. 9. THE ALLOCATION OF ANY ROUTE OR PORTION OF A ROUTE IS SUBJECT TO THE CONDITION THAT IT HAS BEEN APPROVED AND ALLOCATED IN GOOD FAITH AND THAT SUCH ROUTE WILL BE INVALID SHOULD IT TRANSPIRE THAT THE ROUTE OR PORTION THERE OF WILL, OR HAS CAUSED CONFLICT DUE TO IT HAVING BEEN APPROVED BASED ON INCORRECT OR FALSE INFORMATION SUPPLIED TO THE BOARD OR AS A RESULT OF AN ERROR. IN SUCH INSTANCE THE OPERATING LICENCE MUST BE RETURNED TO THE BOARD FOR CORRECTION.10. THE VEHICLE MUST BE COVERED BY MOTOR VEHICLE INSURANCE ASWELL AS PERSONAL LIABILITY INSURANCE</p>
12.2	<p>2206P92206P900047454 - CHESTERVILLE TO DURBAN</p> <p>INWARD JOURNEY FROM CHERVILLE EXTENSION 3 TO CHESTERVILLE TOWNSHIP ALONG MAHLATHI ROAD INTO NETLLETON ROAD, INTO WIGGINS ROPAD, TURN RIGHT INTO WIGGINS ROAD, LEFT INTO BELLAIR ROAD, INTO JAN SMUTS HIGHWAY, TURN LEFT INTO BRICKFIELD ROAD, TURN LEFT INTO N3 TURN LEFT INTO BEREIA ROAD NORTH, PROCEED TO OLD DUTCH ROAD, INTO ALICE STREET (RIGHT INTO MARKET ROAD OR RIGHT INTO A SRVICE ROAD BEHIND ENGLISH MARKET) INTO TOMATO HALL TAXI RANK AND RETURN AS FOLLOWS: FROM TOMATO HALL TAXI RANK INTO WARWICK AVENUE, TURN LEFT INTO CANONGATE ROAD, PROCEED THE WESTERN FREEWAY (N3), WESTBOUND, TURN LEFT INTO BRICKFIELD ROAD OFF-RAMP, TURN LEFT INTO BRICKFIELD, TURN RIGHT INTO JAN SMUTS HIGHWAY, TURN LEFT INTO BELLAIR ROAD, TURN RIGHT INTO WIGGINS ROAD, INTO MAHLATHI ROAD AND PROCEED ALONG MAHLATHI TO CHESTERVILLE TOWNSHIP AND TO CHESERVILLE EXTENSION 3 TAXI RANK.</p>
12.3	<p>21004R2206LS00047453 - CHESTERVILLE TO INKOSI ALBERT LUTHULI HOSPITAL</p> <p>3 B: FROM CHESTERVILLE EXTENSION 1, 2 &amp; 3 TO INKOSI ALBERT LUTHULI(CATO MANOR) HOSPITAL.</p> <p>INWARD JOURNEY: FROM CHESTERVILLE EXTENSION 3 INTO CHESTERVILLE TOWNSHIP, INTO CHESTERVILLE EXTENSION 2 INTO NGWENYA ROAD , INTO DENNIS SHEPSTONE ROAD, INTO CHESTERVILLE EXTENSION 1, RETURN ALONG DENNIS SHEPSTONE, TURN RIGHT INTO BOOTH ROAD, RIGHT INTO BELLAIR ROAD TAXI RANK ON BELLAIR ROAD OPPOSITE INKOSI ALBERT LUTHULI (CATO MANOR) HOSPITAL.</p> <p>RETURN. FROM THE TAXI RANK ON BELLAIR ROAD OPPOSITE INKOSI ALBERT LUTHULI (CATO MANOR) HOSPITAL, RIGHT INTO BELLAIR ROAD, LEFT INTO BOOTH ROAD, LEFT INTO DENNIS SHEPSTONE ROAD INTO CHESTERVILLE EXTENSION RETURN ALONG DENNIS SHEPSTONE ROAD INTO NGWENYA ROAD, LEFT INTO ROAD LEADING TO CHESTERVILLE EXTENSION 2 INTO CHESTERVILLE TOWNSHIP THEN INTO CHESTERVILLE EXTENSION 3 TAXI RANK.</p>
12.4	<p>2206LS2206P900047456 - CHESTERVILLE TO DURBAN</p> <p>ROUTE 1B FROM CHERSTERVILLE EXTENSION 2,TURN INTO NGWENYA ROAD, INTO DENIS SHEPSTONE ROAD, INTO CHESTERVILLE EXTENSION1,RETURN ALONG DENNIS SHEPSTONE ROAD, TURN RIGHT INTO BOOTH ROAD, LEFT INTO BELLAIR ROAD RIGHT INTO UMBILO ROAD RIGHT INTO FRANCOIS ROAD, TURN LEFT INTO UMBILO ROAD, TURN RIGHT INTO BEREIA ROAD (LEFT INTO WARWICK AVENUE RIGHT INTO ALICE STREET,RIGHT INTO SOLDIER WAY, RIGHT INTO PINE STREET. OR (LEFT INTO WEST STREET, TURN LEFT INTO ALIWA STREET, TURN LEFT INTO PINE STREET),TURN RIGHT INTO RUSSELL STREET, TURN LEFT INTO LEOPOLD, LEFT INTO MARKET ROAD, RIGHT INTO SERVICE ROAD BEHIND THE ENGLISH MARKET TO TOMATO HALL TAXI AND RETURN.</p> <p>FROM WARWICK AVENUE (TOMATO HALL TAXI RANK) TURN LEFT INTO WEST STREET, TURN RIGHT INTO SYDNEY ROAD, TURN RIGHT INTO FRANCOIS ROAD, LEFT INTO BELLAIR ROAD, RIGHT INTO BOOTH ROAD, TURN LEFT INTO DENNIS SHEPSTONE, INTO CHESTERVILLE EXTENSION AND RETURN ALONG DENNIS SHEPSTONE, INTO NGWENYA ROAD, TURN LEFT INTO A ROAD LEADING TO CHESTERVILLE EXTENSION 2 AND PROCEED TO CHESTERVILLE TOWNSHIP.</p> <p>NB: NO PASSENGERS TO BE PICKED ALONG WEST STREET</p>





## transport

Department:  
Transport  
Province of KwaZulu-Natal

## GAZETTE

LGKZNG17-2023-JUL

REGION: ALL

1) <b>Application Number:</b> APP0159179	2) <b>Gazette Number:</b> LGKZNG17-2023-JUL
3) <b>Applicant:</b> NE ZIMEMA <b>ID NO.</b> 7408035849080 <b>Association:</b> THUTHUKANI TAXI ASSOCIATION (HARDING)	4) <b>Applicant Address:</b> PO BOX 39272 HARDING 4680
5) <b>Existing Licence Holder:</b> NOT APPLICABLE <b>ID NO.</b> NOT APPLICABLE	6) <b>Existing Licence Holder Address:</b> NOT APPLICABLE
7) <b>Type of application:</b> NEW OPERATING LICENCE	8) <b>Operating Licence Number:</b> NOTAVAILABLE
9) <b>Vehicle Type:</b> MINIBUS	10) 1 X 15 (SEATED) + 0 (STANDING)
11) <b>Region:</b> UGU-OGWINI	
12.1	22026D22026D00052010 - HARDING TAXI RANK TO EGUGWINI.  FROM APPROVED TAXI RANK IN HARDING TURN LEFT TO FIELD STREET UPON REACHING THE INTERSECTION, TURN LEFT INTO LIVINGSTONE STREET UNTIL APPROACHING THE LIVINGSTONE / HAWKINS STREET INTERSECTION; TURN RIGHT INTO HAWKINS STREET LEADING TO N2. PROCEED ALONG N2 AND TURN TO THE RIGHT, PROCEED UNTIL YOU TURN TO THE LEFT TO UMZIMKULU ROAD AND PROCEED INTO APPROVED TAXI RANK IN GUGWINI. OFFLOAD, LOAD AND RETURN ALONG THE FORWARD ROUTE IN REVERSE.
12.2	22026D22026D00052011 - HARDING TO KWA-JALI  FROM APPROVED TAXI RANK IN HARDING TURN LEFT TO FIELD STREET UPON REACHING THE INTERSECTION, TURN LEFT INTO LIVINGSTONE STREET UNTIL APPROACHING THE LIVINGSTONE / HAWKINS STREET INTERSECTION; AND TURN RIGHT INTO HAWKINS STREET LEADING TO N2. PROCEED ALONG N2 AND TURN LEFT (WEST), PROCEED UNTIL TURNING TO THE LEFT (WEZA ROAD), PROCEED AGAIN INTO APPROVED TAXI RANK IN KWA-JALI (D862). OFFLOAD, LOAD AND RETURN ALONG THE FORWARD ROUTE IN REVERSE.
12.3	22026D22026D00052012 - HARDING TO EKHWEZI FROM APPROVED TAXI RANK IN HARDING TURN LEFT TO FIELD STREET UPON REACHING THE INTERSECTION, YOU TURN LEFT INTO LIVINGSTONE STREET UNTIL APPROACHING THE LIVINGSTONE / HAWKINS STREET INTERSECTION; TURN RIGHT INTO HAWKINS STREET LEADING TO N2. PROCEED ALONG N2 AND TURN LEFT (WEST) PROCEEDS INTO APPROVED TAXI RANK IN IKHWEZI (WEZA ROAD). OFFLOAD, LOAD AND RETURN ALONG THE FORWARD ROUTE IN REVERSE.
12.4	22026D22026D00052013 - HARDING TAXI RANK TO WEZA SAWMILL.  FROM APPROVED TAXI RANK IN HARDING TURN LEFT TO FIELD STREET UPON REACHING THE INTERSECTION, TURN LEFT INTO LIVINGSTONE STREET UNTIL YOU APPROACH THE LIVINGSTONE / HAWKINS STREET INTERSECTION; TURN RIGHT INTO HAWKINS STREET LEADING TO N2. PROCEED ALONG N2 AND TURN LEFT (WEZA ROAD) INTO APPROVED TAXI RANK IN SAWMILL. OFFLOAD, LOAD AND RETURN ALONG THE FORWARD ROUTE IN REVERSE.
12.5	22026D22026D00052014 - HARDING TAXI RANK TO KWA MBOTHO.  FROM APPROVED TAXI RANK IN HARDING TURN LEFT TO FIELD STREET UPON REACHING THE INTERSECTION TURN LEFT INTO LIVINGSTONE STREET UNTIL APPROACHING THE LIVINGSTONE / HAWKINS STREET INTERSECTION, TURN RIGHT INTO HAWKINS STREET LEADING TO N2. PROCEED ALONG N2 AND TURN RIGHT (EAST), PROCEED INTO APPROVED TAXI RANK IN KWAMBOTHO. OFFLOAD, LOAD AND RETURN ALONG THE FORWARD ROUTE IN REVERSE.
12.6	22026D22026D00052015 - HARDING TO SANTOMBE  FROM APPROVED TAXI RANK IN HARDING TURN LEFT TO FIELD STREET UPON REACHING THE INTERSECTION, TURN LEFT INTO LIVINGSTONE STREET UNTIL APPROACHING LIVINGSTONE / HAWKINS STREET INTERSECTION, TURN RIGHT INTO HAWKINS STREET LEADING TO N2. PROCEED ALONG N2 AND TURN RIGHT (EAST), PROCEED INTO APPROVED TAXI RANK IN SANTOMBE. OFFLOAD, LOAD AND RETURN ALONG THE FORWARD ROUTE IN REVERSE.
12.7	22026D22026D00052016 - HARDING TAXI RANK TO NYUSWA.  FROM APPROVED TAXI RANK IN HARDING TURN LEFT TO FIELD STREET UPON REACHING THE INTERSECTION, YOU TURN LEFT INTO LIVINGSTONE STREET UNTIL YOU APPROACH THE LIVINGSTONE / HAWKINS STREET INTERSECTION; TURN RIGHT INTO HAWKINS STREET LEADING TO N2. PROCEED ALONG N2 AND TURN RIGHT (EAST), PROCEED INTO APPROVED TAXI RANK IN NYUSWA. OFFLOAD, LOAD AND RETURN ALONG THE FORWARD ROUTE IN REVERSE.
12.8	22026D22026D00052017 - HARDING TO RIETVLEI  FROM APPROVED TAXI RANK IN HARDING TURN LEFT TO FIELD STREET UPON REACHING THE INTERSECTION, TURN LEFT INTO LIVINGSTONE STREET UNTIL APPROACHING THE LIVINGSTONE/HAWKINS STREET INTERSECTION; TURN RIGHT INTO HAWKINS STREET LEADING TO N2. PROCEED ALONG N2 AND TURN LEFT (WEZA) PROCEED UNTIL YOU JOIN R56 (MANUBER) AND TURN RIGHT AND PROCEED INTO APPROVED TAXI RANK IN RIETVLEI. OFFLOAD, LOAD AND RETURN ALONG THE FORWARD ROUTE IN REVERSE.
12.9	22026D22026D00052018 - HARDING TO NGUNJINI  FROM APPROVED TAXI RANK IN HARDING TURN LEFT TO FIELD STREET UPON REACHING THE INTERSECTION, YOU TURN LEFT INTO LIVINGSTONE STREET UNTIL YOU APPROACH THE LIVINGSTONE / HAWKINS STREET INTERSECTION; TURN RIGHT INTO HAWKINS STREET LEADING TO N2. PROCEED ALONG N2 AND TURN LEFT AND PROCEED UNTIL YOU TURN TO THE RIGHT AT SINGISI ROAD AND PROCEED INTO APPROVED TAXI RANK IN NGUNJINI. OFFLOAD, LOAD AND RETURN ALONG THE FORWARD ROUTE IN REVERSE.
12.10	22026D22026D00052019 - HARDING TO KWA-GQIGQA  FROM APPROVED TAXI RANK IN HARDING TURN LEFT TO FIELD STREET UPON REACHING THE INTERSECTION, LEFT INTO LIVINGSTONE STREET UNTIL APPROACHING THE LIVINGSTONE / HAWKINS STREET INTERSECTION, TURN RIGHT INTO HAWKINS STREET LEADING TO N2. AT HAWKINS STREET TURN LEFT AND PROCEED ALONG BIZANA ROAD UNTIL YOU TURN TO THE LEFT TO KWA-GQIGQA ROAD P327 AND PROCEED INTO APPROVED TAXI RANK. OFFLOAD, LOAD AND RETURN ALONG THE FORWARD ROUTE IN REVERSE.
12.11	22026D22026D00052020 - HARDING TO KWAMACHI  FROM APPROVED TAXI RANK IN HARDING TURN TO FIELD STREET UPON REACHING THE LIVINGSTONE / FIELD STREET INTERSECTION, YOU TURN LEFT INTO LIVINGSTONE STREET UNTIL YOU APPROACH THE LIVINGSTONE / HAWKINS STREET YOU TURN TO THE LEFT AND PROCEED WITH BIZANA ROAD UNTIL YOU TURN TO THE LEFT TO KWAMACHI ROAD P58 AND PROCEED INTO APPROVED TAXI RANK. OFFLOAD, LOAD AND RETURN ALONG THE FORWARD ROUTE IN REVERSE.



## transport

Department:  
Transport  
Province of KwaZulu-Natal

## GAZETTE

LGKZNG17-2023-JUL

REGION: ALL

1) <b>Application Number:</b> APP0159242	2) <b>Gazette Number:</b> LGKZNG17-2023-JUL
3) <b>Applicant:</b> BUX NAZIR <b>ID NO.</b> 6410105175082 <b>Association:</b> CHATSWORTH MINIBUS ASSOCIATION	4) <b>Applicant Address:</b> 20 BOYNES ROAD OCEAN VIEW CHATSWORTH DURBAN 4052
5) <b>Existing Licence Holder:</b> NOT APPLICABLE <b>ID NO.</b> NOT APPLICABLE	6) <b>Existing Licence Holder Address:</b> NOT APPLICABLE
7) <b>Type of application:</b> NEW OPERATING LICENCE	8) <b>Operating Licence Number:</b> LGKZN1203000028
9) <b>Vehicle Type:</b> MINIBUS	10) 1 X 15 (SEATED) + 0 (STANDING)
11) <b>Region:</b> NINGIZIMU 2	
12.1	22064X21004R00050283 - CHATSWORTH TO DURBAN METRO FROM PRIVATE RANKING FACILITIES : CHECKERS CENTRE IN JOYHURST STREET TO SHALLCROSS RIDGE CENTRE IN LINK ROAD, TURN RIGHT INTO JOYHURST STREET, TURN RIGHT INTO CHATSWORTH CIRCLE, LEFT INTO CROFTDENE DRIVE, RIGHT INTO MONTDENE DRIVE, LEFT INTO ROAD 702, LEFT INTO ROAD 701, RIGHT INTO ROAD 751, RIGHT INTO MOORTON DRIVE, LEFT INTO ARENA PARK DRIVE, DIRECT TO MOORCROSS DRIVE, RIGHT INTO CROSSMOOR DRIVE, LEFT INTO MOORCROSS DRIVE, RIGHT INTO KLAARWATER ROAD, RIGHT INTO LINK ROAD, UP UNTIL SHALLCROSS RIDGE CENTRE AND RETURN ALONG THE SAME ROUTE TO CHECKERS CENTRE IN JOYHURST STREET.
12.2	22064X21004R00050287 - CHECKERS CENTRE IN JOYHURST STREET IN CHATSWORTH, TO DURBAN: FROM CHECKERS CENTRE IN JOYHURST STREET, CHATSWORTH, RIGHT INTO MAIN STREET, LEFT INTO CHATSDENE STREET, RIGHT INTO FLORENCE NIGHTINGALE DRIVE, LEFT INTO HIGGINSON HIGHWAY, RIGHT INTO CROSSMOOR DRIVE, LEFT INTO MOORCROSS DRIVE, LEFT INTO ROAD 1124 UP UNTIL THE CORNER WITH KLAARWATER DRIVE, AND RETURN ALONG ROAD 1124, LEFT INTO MOORCROSS DRIVE, INTO ARENA PARK DRIVE, RIGHT INTO MOORTON DRIVE, LEFT INTO ROAD 751, LEFT INTO ROAD 701, RIGHT INTO 702, RIGHT INTO ROAD 502, LEFT INTO ROAD 501, RIGHT INTO ARENA PARK DRIVE, LEFT INTO CHATSWORTH CIRCLE, RIGHT INTO MAIN STREET, INTO ROAD 301, RIGHT INTO WOODHURST DRIVE, INTO COLLIER AVENUE, RIGHT INTO CHATSWORTH MAIN ROAD, INTO PELICAN DRIVE, LEFT INTO HAVENSIDE DRIVE, RIGHT INTO IMPALA DRIVE, RIGHT INTO HIGGINSON HIGHWAY, INTO GRIMBYS ROAD, LEFT INTO SOUTH COAST ROAD, RIGHT INTO SOUTHERN FREEWAY, LEFT INTO MOORE ROAD, RIGHT INTO WARWICK AVENUE, RIGHT INTO ALICE STREET, RIGHT INTO SOLDIERS WAY, RIGHT INTO PINE STREET RANK NO. 84 OR ALTERNATIVELY INTO ALBERT STREET, THEN LEFT INTO PRINCE EDWARD STREET INTO RANK 116 AND RETURN ALONG PRINCE ALFRED, INTO SMITH STREET, INTO SOUTHERN FREEWAY AND RETURN ALONG THE FORWARD ROUTE IN REVERSE.
12.3	22064X22064X00050284 - CHATSWORTH TOWN CENTRE TO CHATSWORTH RIGHT BHAKTIVEDANTA SWAMI CIRCLE, RIGHT INTO MAIN STREET, DIRECT INTO FLORENCE NIGHTINGALE DRIVE, LEFT INTO SUNSET AVENUE, LEFT INTO ERICA AVENUE, RIGHT INTO SYRINGA AVENUE, LEFT INTO WOODHURST DRIVE, RIGHT INTO COLLIER AVENUE, LEFT INTO CHATSWORTH MAIN ROAD, AND PROCEED TO LOTUS GARAGE AND RETURN ALONG THE FORWARD ROUTE IN REVERSE TO CHECKERS CENTRE IN JOYHURST STREET.
12.4	22064X22064X00050285 - CHATSWORTH TO CHATSWORTH. RIGHT INTO JOYHURST STREET, RIGHT INTO CHATSWORTH CIRCLE, LEFT INTO CROFTDENE DRIVE, RIGHT INTO SILVERGLEN DRIVE, DIRECT INTO BULL-BULL DRIVE, LEFT INTO HAVENSIDE DRIVE, LEFT INTO SUMMERFIELD ROAD, LEFT INTO PELICAN DRIVE, LEFT INTO SILVERGLEN DRIVE, AND PROCEED INTO SILVERGLEN SHOPPING MALL AND RETURN ALONG THE FORWARD ROUTE IN REVERSE TO CHECKERS CENTRE IN JOYHURST STREET.
12.5	22064X21004R00050286 - CHECKERS CENTRE IN JOYHURST STREET IN CHATSWORTH, TO DURBAN: FROM CHECKERS CENTRE IN JOYHURST STREET, CHATSWORTH, RIGHT INTO MAIN STREET, LEFT INTO CHATSDENE STREET, RIGHT INTO FLORENCE NIGHTINGALE DRIVE, LEFT INTO HIGGINSON HIGHWAY, RIGHT INTO CROSSMOOR DRIVE, LEFT INTO MOORCROSS DRIVE, LEFT INTO ROAD 1124 UP UNTIL THE CORNER WITH KLAARWATER DRIVE, AND RETURN ALONG ROAD 1124, LEFT INTO MOORCROSS DRIVE, INTO ARENA PARK DRIVE, RIGHT INTO MOORTON DRIVE, LEFT INTO ROAD 751, LEFT INTO ROAD 701, RIGHT INTO 702, RIGHT INTO ROAD 502, LEFT INTO ROAD 501, RIGHT INTO ARENA PARK DRIVE, LEFT INTO CHATSWORTH CIRCLE, RIGHT INTO MAIN STREET, INTO ROAD 301, RIGHT INTO WOODHURST DRIVE, INTO COLLIER AVENUE, RIGHT INTO CHATSWORTH MAIN ROAD, INTO PELICAN DRIVE, LEFT INTO HAVENSIDE DRIVE, RIGHT INTO IMPALA DRIVE, RIGHT INTO HIGGINSON HIGHWAY, INTO GRIMBYS ROAD, LEFT INTO SOUTH COAST ROAD, RIGHT INTO SOUTHERN FREEWAY, LEFT INTO MOORE ROAD, RIGHT INTO WARWICK AVENUE, RIGHT INTO ALICE STREET, RIGHT INTO SOLDIERS WAY, RIGHT INTO PINE STREET RANK NO. 84 OR ALTERNATIVELY INTO ALBERT STREET, THEN LEFT INTO PRINCE EDWARD STREET INTO RANK 116 AND RETURN ALONG PRINCE ALFRED, INTO SMITH STREET, INTO SOUTHERN FREEWAY AND RETURN ALONG THE FORWARD ROUTE IN REVERSE.
12.6	22064X22064X00050290 - CHATSWORTH CIRCLE TO CHATSWORTH RIDGE CENTRE. FROM RANK NO. 80 AT R. K. KHANS HOSPITAL IN CHATSWORTH CIRCLE TO CHATSWORTH RIDGE CENTRE IN LINK ROAD, LEFT INTO CHATSWORTH CIRCLE, LEFT INTO CROFTDENE DRIVE, RIGHT INTO MONTDENE DRIVE, LEFT INTO ROAD 702, LEFT INTO ROAD 701, RIGHT INTO ROAD 751, RIGHT INTO MOORTON DRIVE, LEFT INTO ARENA PARK DRIVE, DIRECT INTO MOORCROSS DRIVE, RIGHT INTO CROSSMOOR DRIVE, LEFT INTO MOORCROSS DRIVE, RIGHT INTO KLAARWATER ROAD, RIGHT INTO LINK ROAD, PROCEED TO CHATSWORTH RIDGE CENTRE AND RETURN ALONG THE FORWARD ROUTE IN REVERSE TO R. K. KHANS HOSPITAL IN CHATSWORTH CIRCLE.
12.7	22064S22064S00050291 - MONTFORD TO MONTFORD FROM RANK NO. 113 AT MONTFORD SHOPPING COMPLEX TO SEVEN TANKS, LEFT INTO ROAD 701, RIGHT INTO ROAD 702, RIGHT INTO ROAD 704, RIGHT INTO NATURE RESERVE ROAD, PROCEED TO SEVEN TANKS AND RETURN ALONG THE FORWARD ROUTE IN REVERSE TO RANK NO. 113 AT MONTFORD SHOPPING COMPLEX.
12.8	22064X2202J000050289 - 6.CHATSWORTH TO MOBENI HEIGHTS FROM RANK NO 80 AT R. K. KHANS HOSPITAL IN CHATSWORTH CIRCLE TO MOBENI HEIGHTS SHOPPING CENTRE IN IMPALA DRIVE, RIGHT INTO CHATSWORTH CIRCLE, RIGHT INTO FLORENCE NIGHTINGALE DRIVE, RIGHT INTO WESTCLIFF DRIVE, DIRECT INTO PELICAN DRIVE, RIGHT INTO HAVENSIDE DRIVE, RIGHT INTO IMPALA DRIVE, INTO MOBENI HEIGHTS SHOPPING CENTRE AND RETURN ALONG THE FORWARD ROUTE IN REVERSE TO R. K. KHAN HOSPITAL IN CHATSWORTH CIRCLE.



## transport

Department:  
Transport  
Province of KwaZulu-Natal

## GAZETTE

LGKZNG17-2023-JUL

REGION: ALL

1) <b>Application Number:</b> APP0159282	2) <b>Gazette Number:</b> LGKZNG17-2023-JUL
3) <b>Applicant:</b> HN VEZI <b>ID NO.</b> 7101070558084 <b>Association:</b> ESIKHAWINI TAXI ASSOCIATION	4) <b>Applicant Address:</b> P O BOX 767 ESIKHAWINI KWA-ZULU NATAL 3887
5) <b>Existing Licence Holder:</b> NOT APPLICABLE <b>ID NO.</b> NOT APPLICABLE	6) <b>Existing Licence Holder Address:</b> NOT APPLICABLE
7) <b>Type of application:</b> NEW OPERATING LICENCE	8) <b>Operating Licence Number:</b> LGKZN0703001120
9) <b>Vehicle Type:</b> MINIBUS	10) 1 X 14 (SEATED) + 0 (STANDING)
11) <b>Region:</b> KING CETSHWAYO	
12.1	2207YW2207W300050655 - ESIKHAWINI (MPEMBENI) TO RICHARDS BAY  DEPART ESIKHAWINI TAXI RANK, TURN RIGHT INTO MTHOMBONI ROAD, CARRY STRAIGHT ACROSS MDLEBE MPUMA ROBOTS ALONG D887 TO MPEMBENI (LEXON TEA ROOM), TURN BACK ALONG D887, STRAIGHT DOWN THE B10 (P106), PAST MADLANKALA, TURN RIGHT INTO R34 (JOHN ROSS PARKWAY), TURN LEFT INTO WEST CENTRAL ARTERIAL, CARRY STRAIGHT TO BULLION BOULEVARD, THEN LEFT INTO TAXI CITY RANK RICHARDSBAY, ALONG THE SAME ROUTE.
12.2	2207YW2207W300050647 - ESIKHAWINI TO RICHARDSBAY  DEPART ESIKHAWINI TAXI RANK, TURN LEFT INTO MTHOMBONI ROAD, RIGHT INTO MDLEBE MPUMA (EAST), INTO MELONI (P106). CARRY STRAIGHT DOWN THE B10 (P106), PAST MADLANKALA, TURN RIGHT INTO R34 (JOHN ROSS PARKWAY), TURN LEFT WEST CENTRAL ARTERIAL CARRY STRAIGHT INTO BULLION BOULEVARD, THEN TURN LEFT INTO TAXI CITY RANK RICHARDSBAY, RETURN ALONG THE SAME ROUTE.
12.3	2207YW2207XJ00050654 - ESIKHAWINI TO EMPANGENI LOT 63  DEPART ESIKHAWINI RANK, TURN LEFT INTO MTHOMBONI ROAD, STRAIGHT INTO D1567, TURN RIGHT INTO N2, LEFT INTO R34 (JOHN ROSS PARKWAY), OFF LOADING AT MAIN ROAD, OFF LOADING AT SPEEDY, TURN LEFT INTO PRESIDENT SWART AVENUE, OFF LOADING AT CENTRAL PARK, TOTAL GARAGE, TURN RIGHT INTO MAXWELL STREET, THEN LEFT INTO LOT 63 TAXI RANK EMPANGENI AND RETURN ALONG THE SAME ROUTE.
12.4	2207YW2207W300050648 - ESIKHAWINI TO RICHARDS BAY VIA ALTON  2. DEPART ESIKHAWINI RANK, LEFT INTO MTHOMBONI ROAD, RIGHT INTO MDLEBE MPUMA (EAST), INTO MELONI (P106), CARRY ON STRAIGHT DOWN THE B10 (P106), PAST MADLANKALA, TURN RIGHT INTO R34 (JOHN ROSS PARKWAY), TURN RIGHT INTO ALUMINA ALLEE, 100 METRES AWAY FROM THE ROAD, OFF LOADING AT BUS STOP (MARINGINI), RETURN. STRAIGHT ACROSS ALUMINA ALLEE, OFF LOADING AT AMALGAMATED, ENGINE GARAGE, IKHWEZI DEPORT BELL, SHELL GARAGE, ZCBF, DOLLAR DRIVE, TURN RIGHT AND LEFT INTO BULLION BOULEVARD AND TURN LEFT INTO TAXI RANK RICHARDSBAY, AND RETURN ALONG THE SAME ROUTE.
12.5	2207YW2207XJ00050650 - ESIKHAWINI TO EMPANGENI RAIL  DEPART ESIKHAWINI RANK, TURN LEFT INTO MTHOMBONI ROAD, CARRY STRAIGHT INTO D1567, TURN RIGHT INTO N2 (FREEWAY), TURN LEFT INTO R34 (JOHN ROSS PARKWAY), STRAIGHT INTO TANNER ROAD, OFF LOADING AT KENTUCKY, POST OFFICE, EMRICMOTORS AND TURN LEFT INTO B RANK, OFF LOADING THEN TURN INTO MAIN ROAD, TURN LEFT AND RIGHT GRANTHAM HIGHWAY, BACK INTO R34, TURN RIGHT INTO MAXWELL STREET, THEN LEFT INTO LOT 63 TAXI RANK, TURN RIGHT INTO N2 (NGOYA X ROADS) STRAIGHT TO EMPANGENI CIRCLE, LEFT INTO TANNER ROAD, THEN RIGHT INTO B-RANK, TURN RIGHT INTO TANNER ROAD, TURN LEFT INTO R34, RIGHT INTO MAXWELL STREET, LEFT INTO LOT 63, TAXI RANK EMPANGENI AND RETURN ALONG THE SAME ROUTE.
12.6	2207YW2207XJ00050657 - ESIKHAWINI (PORT DUNFORD) TO EMPANGENI  DEPART ESIKHAWINI RANK TO PORT DUNFORD, ALONG D537 TO KWAMOLI TEA ROOM AND TURN BACK ALONG D537, TURN LEFT INTO D1597, STRAIGHT TO MASONGO X ROADS, TURN LEFT INTO MDLEBE MPUMA, RIGHT INTO MELONI (P106), CARRY STRAIGHT DOWN THE B10 (P106), PAST MADLANKALA, TURN LEFT INTO R34 (JOHN ROSS PARKWAY), TURN LEFT INTO TANNER ROAD, OFFLOADING AT KENTUCKY, POST OFFICE, EMRIC MOTORS, LEFT INTO B-RANK, BACK INTO MAIN ROAD, LEFT AND RIGHT INTO GRANTAM HIGHWAY, TURN RIGHT INTO MAXWELL STREET, THEN LEFT INTO LOT 63 TAXI RANK EMPANGENI, AND RETURN ALONG THE SAME ROUTE.
12.7	2207YW2207YW00050661 - 1.PASSENGERS MAY BE PICKED UP AND/OR SET DOWN ONLY AT DESIGNATED TAXI RANK OR TAXI STOP, WHICH SHALL EXCLUDE BUS STOPS. 2.ENTRY OR RANKING ON PRIVATE PROPERTY IS NOT PERMITTED WITHOUT WRITTEN PERMISSION OF THE LANDLORD, A COPY OF WHICH MUST BE SUPPLIED TO THE BOARD. 3.WITHOUT HAVING ENTERED INTO AN AGREEMENT WITH OTHER OPERATORS ON A COMMON ROUTE, AS CONTEMPLATED BY SECTION 88(2)(B) OF ACT 22 OF 2000, THE PICKING UP OR SETTING DOWN OF PASSENGERS ON SUCH ROUTE IS NOT PERMITTED. A COPY OF SUCH AGREEMENT MUST BE SUPPLIED TO THE BOARD. 4.AT RANKS, WHETHER ON – STREET OR OFF – STREET, ONLY THE TAXIS THAT CAN BE ACCOMMODATED IN THE DEMARCATED AREA MAY OCCUPY THE RANK, EXCESS VEHICLES MUST HOLD ELSEWHERE AT DESIGNATED HOLDING AREAS. 5.RANK PERMITS OR LETTERS OF AUTHORITY MUST BE PRODUCED IN RESPECT OF ALL RANKS IN MUNICIPAL AREAS, IN PARTICULAR MAJOR TOWNS AND CITIES AND IN PARTICULAR INTER-PROVINCIAL DESTINATIONS. 6.THE ALLOCATION OF ANY ROUTE OR PORTION OF A ROUTE IS SUBJECT TO THE CONDITION THAT IT HAS BEEN APPROVED AND ALLOCATED IN GOOD FAITH AND THAT SUCH ROUTE WILL BE INVALID SHOULD IT TRANSPIRE THAT THE ROUTE OR PORTION THEREOF WILL, OR HAS CAUSED CONFLICT DUE TO IT HAVING BEEN APPROVED BASED ON INCORRECT OR FALSE INFORMATION SUPPLIED TO THE BOARD OR AS A RESULT OF AN ERROR. IN SUCH INSTANCE THE OPERATING LICENCE MUST BE RETURNED TO THE BOARD FOR CORRECTION. 7.THE VEHICLE MUST BE COVERED BY MOTOR VEHICLE INSURANCE AS WELL AS PERSONAL LIABILITY INSURANCE



## transport

Department:  
Transport  
Province of KwaZulu-Natal

## GAZETTE

LGKZNG17-2023-JUL

REGION: ALL

1) <b>Application Number:</b> APP0159329	2) <b>Gazette Number:</b> LGKZNG17-2023-JUL
3) <b>Applicant:</b> DJ MKHIZE <b>ID NO.</b> 8201260842089 <b>Association:</b> NOT AVAILABLE	4) <b>Applicant Address:</b> B1001 SGWEGWE ROAD MPUMALANGA TOWNSHIP HAMMARSDALE 3699
5) <b>Existing Licence Holder:</b> NOT APPLICABLE <b>ID NO.</b> NOT APPLICABLE	6) <b>Existing Licence Holder Address:</b> NOT APPLICABLE
7) <b>Type of application:</b> NEW OPERATING LICENCE	8) <b>Operating Licence Number:</b> NOTAVAILABLE
9) <b>Vehicle Type:</b> OTHER	10) 1 X 0 (SEATED)
11) <b>Region:</b> ETHEKWENI AND ILEMBE	
12.1	<p>KZPRERC2927174 - SCHOLARS AND THEIR PERSONAL EFFECTS: HOUSE NO.B1001 SGWEGWE ROAD TO NORTHDAL PRIMARY SCHOOL STARTING TIME 06:00 FROM HOUSE NO.B1001 SGWEGWE ROAD, I DRIVE STRAIGHT TO MBAMBO ROAD TO PICK UP 1 CHILD FROM HOUSE NO.8973 THEN TURN LEFT TO JOIN PHUNGULA ROAD WHERE I PICK UP 3 CHILDREN FROM HOUSE NO.C1055, NO.C904 AND NO.C384, I THEN TURN LEFT TO JOIN DLAMINI ROAD WHERE I PICK UP 2 CHILDREN FROM HOUSE NO.C788 I THEN TURN RIGHT TO JOIN DIMBA ROAD WHERE I PICK UP 1 CHILD AT HOUSE NO.C1055, I THEN TURN RIGHT AND JOIN FANO ROAD WHERE I PICK UP 1 CHILD FROM HOUSE NO. C1107, I THEN TURN RIGHT AGAIN TO JOIN KHANYA ROAD WHERE I ALSO PICK UP 1 CHILD FROM HOUSE NO.C951, I THEN TURN RIGHT TO JOIN MPULO ROAD WHERE I PICK UP 1 CHILD FROM HOUSE NO.C111,4,1 THEN DRIVE STRAIGHT UP AND TURN LEFT TO JOIN YEYEE ROAD WHERE I PICK UP 1 CHILD FROM HOUSE NO.D397, I THEN TURN RIGHT TO JOIN MADINDE ROAD WHERE I PICK 1 CHILD FROM HOUSE NO.D7092, I THEN TURN RIGHT TO JOIN VEZI ROAD WHERE I PICK UP 1 CHILD. AFTER I FINISH ALL MY PICK UP I TURN RIGHT TO JOIN N3 FREEWAY WHICH LEADS ME STRAIGHT TO 20 DRESDA ROAD WHERE NORTHDAL PRIMARY SCHOOL IS SITUATED. I DROP THEM OFF BY THE GATE AT 07:30 AND PARK THE VEHICLE AT THE SCHOOL GROUNDS TILL 14:30. AFTER THAT I TAKE THEM BACK TO THEIR HOMESTADS USING THE SAME ROUTE THEN AFTER I DRIVE BACK HOME AND PARK THE VEHICLE AT 16:00.</p>



## transport

Department:  
Transport  
Province of KwaZulu-Natal

## GAZETTE

LGKZNG17-2023-JUL

REGION: ALL

1) <b>Application Number:</b> APP0159332	2) <b>Gazette Number:</b> LGKZNG17-2023-JUL
3) <b>Applicant:</b> V MKHIZE <b>ID NO.</b> 6302175600083 <b>Association:</b> NOT AVAILABLE	4) <b>Applicant Address:</b> A602 UBIT 1 NORTH MLABA ROAD MPUMALANGA TOWNSHIP HAMMARSDALE 3699
5) <b>Existing Licence Holder:</b> NOT APPLICABLE <b>ID NO.</b> NOT APPLICABLE	6) <b>Existing Licence Holder Address:</b> NOT APPLICABLE
7) <b>Type of application:</b> NEW OPERATING LICENCE	8) <b>Operating Licence Number:</b> NOTAVAILABLE
9) <b>Vehicle Type:</b> OTHER	10) 1 X 0 (SEATED)
11) <b>Region:</b> ETHEKWENI AND ILEMBE	
12.1	<p>KZPRERC2927272 - SCHOLARS AND THEIR PERSONAL EFFECTS: HOUSE NO.A602 MLABA ROAD TO NORTHDAL PRIMARY SCHOOL STARTING TIME 06:00 FROM HOUSE NO.A602 MLABA ROAD, I DRIVE STRAIGHT TO NGWENYA ROAD TO PICK UP 3 CHILDREN FROM HOUSE NO.A374 THEN TURN LEFT TO JOIN LANGA ROAD WHERE I PICK UP 2 CHILDREN FROM HOUSE NO.4517 AND NO.4518, I THEN TURN LEFT TO JOIN SHODWANA ROAD WHERE I PICK UP 1 CHILD FROM HOUSE NO.4250 I THEN TURN RIGHT TO JOIN MADLOKOVU ROAD WHERE I PICK UP 1 CHILD ON HOUSE NO.A429, I THEN TURN RIGHT AND JOIN KHANYILE ROAD WHERE I PICK UP 1 CHILD FROM HOUSE NO.A631, I THEN TURN RIGHT AGAIN TO JOIN HLONGWANE ROAD WHERE I ALSO PICK UP 1 CHILD FROM HOUSE NO.8866, I THEN TURN RIGHT TO JOIN MAGASELA ROAD WHERE I PICK UP 1 FROM HOUSE NO.823, I THEN DRIVE STRAIGHT UP AND TURN LEFT TO JOIN KUNENE ROAD WHERE I PICK UP 1 CHILD FROM HOUSE NO.8570 AFTER I FINISH ALL MY PICK UP I TURN RIGHT TO JOIN N3 FREEWAY WHICH LEADS ME STRAIGHT TO 20 DRESDA ROAD WHERE NORTHDAL PRIMARY SCHOOL IS SITUATED. I DROP THEM OFF BY THE GATE AT 07:30 AND PARK THE VEHICLE AT THE SCHOOL GROUNDS TILL 14:30. AFTER THAT I TAKE THEM BACK TO THEIR HOMESTEADS USING THE SAME ROUTE THEN AFTER I DRIVE BACK HOME AND PARK THE VEHICLE AT 15:00.</p>



## transport

Department:  
Transport  
Province of KwaZulu-Natal

## GAZETTE

LGKZNG17-2023-JUL

REGION: ALL

1) <b>Application Number:</b> APP0159334	2) <b>Gazette Number:</b> LGKZNG17-2023-JUL
3) <b>Applicant:</b> S ZAKWE <b>ID NO.</b> 5901075382089 <b>Association:</b> NOT AVAILABLE	4) <b>Applicant Address:</b> K 269 MPANDZA RD MPUMALANGA TOWNSHIP HAMMARSDALE 3700
5) <b>Existing Licence Holder:</b> NOT APPLICABLE <b>ID NO.</b> NOT APPLICABLE	6) <b>Existing Licence Holder Address:</b> NOT APPLICABLE
7) <b>Type of application:</b> NEW OPERATING LICENCE	8) <b>Operating Licence Number:</b> NOTAVAILABLE
9) <b>Vehicle Type:</b> OTHER	10) 1 X 0 (SEATED)
11) <b>Region:</b> ETHEKWENI AND ILEMBE	
12.1	KZPRERC2927223 - SCHOLARS AND THEIR PERSONAL EFFECTS: HOUSE NO. K259 MPANZA ROAD TO EKWANDENI PRIMARY SCHOOL STARTING TIME 06:00 FROM HOUSE NO. K259 MPANZA ROAD I TURN LEFT TO JOIN MANY OF THE UNNAMED ROADS, THE FIRST PICK UP IS AT HOUSE NO. K192 WHERE I PICK UP 2 CHILDREN THEN CONTINUE STRAIGHT AND PICK UP 2 CHILDREN AT HOUSE NO. K422 AND CONTINUE STRAIGHT TO HOUSE NO. 211 AND PICK UP 1 CHILD AND TURN RIGHT TO HOUSE NO. 244 WHERE I PICK UP 3 CHILDREN THEN TURN LEFT TO JOIN SIBISI ROAD WHICH LEADS ME STRAIGHT TO VALLEY VIEW WHERE I PICK UP 2 CHILDREN FROM HOUSE NO. H75 AND THEN TURN LEFT TO THE MAIN ROAD THEN LEADS ME TO MAFUTHENI AREA WHERE I PICK UP 5 CHILDREN FROM HOUSE NO. H523 AFTER I FINISH ALL MY PICK UP I TURN RIGHT TO JOIN SENGWAYO ROAD WHICH LEADS ME STRAIGHT TO EKWANDENI PRIMARY SCHOOL. I DROP THEM OFF BY THE GATE AT 07:00 AND PARK THE VEHICLE TILL 14:45 I THEN TAKE THE CHILDREN BACK TO THEIR HOMESTEADS USING THE SAME ROUTE, THEN AFTER I DRIVE BACK HOME AND PARK THE VEHICLE AT 16:30.



## transport

Department:  
Transport  
Province of KwaZulu-Natal

## GAZETTE

LGKZNG17-2023-JUL

REGION: ALL

1) <b>Application Number:</b> APP0159339	2) <b>Gazette Number:</b> LGKZNG17-2023-JUL
3) <b>Applicant:</b> LZ MHLONGO <b>ID NO.</b> 6408030515083 <b>Association:</b> NOT AVAILABLE	4) <b>Applicant Address:</b> A1531 MAGWAZA ROAD MPUMALANGA TOWNSHIP HAMMARSDALE 3699
5) <b>Existing Licence Holder:</b> NOT APPLICABLE <b>ID NO.</b> NOT APPLICABLE	6) <b>Existing Licence Holder Address:</b> NOT APPLICABLE
7) <b>Type of application:</b> NEW OPERATING LICENCE	8) <b>Operating Licence Number:</b> NOTAVAILABLE
9) <b>Vehicle Type:</b> OTHER	10) 1 X 0 (SEATED)
11) <b>Region:</b> ETHEKWENI AND ILEMBE	
12.1 KZPRERC2927321 - SCHOLARS AND THEIR PERSONAL EFFECTS: HOUSE NO.A1531 MAGWAZA ROAD HAMMARSDALE TO VUKUZIPHATHE PRIMARY SCHOOL FROM HOUSE NO.A1531 MAGWAZA ROAD HAMMARSDALE TO HOUSE NO.C1335 KWEYAMA ROAD PICK 3 CHILDREN AND PROCEED WITH ROAD NO.C1324 NDELU ROAD PICK 3 CHILDREN AND PROCEED WITH ROAD NO.8833 UNNAMED ROAD WOODYGLEN PICK 3 CHILDREN AND PROCEED WITH ROAD NO.C1226 MPONGO ROAD AND PICK 2 CHILDREN, I THEN PROCEED WITH NO.D379 YEYEE ROAD PICK 1 CHILD AND PROCEED WITH G15 UNNAMED ROAD EMAFUTHENI PICK 7 CHILDREN AND THEN DROP ALL THE KIDS AT VUKUZIPHATHE PRIMARY SCHOOL.	





## transport

Department:  
Transport  
Province of KwaZulu-Natal

## GAZETTE

LGKZNG17-2023-JUL

REGION: ALL

1) <b>Application Number:</b> APP0159359	2) <b>Gazette Number:</b> LGKZNG17-2023-JUL
3) <b>Applicant:</b> <input type="checkbox"/> CAMPUS PRO SHUTTLE (PTY)LTD <b>ID NO.</b> 2020/907598/07 <b>Association:</b> NOT AVAILABLE	4) <b>Applicant Address:</b> PRIVATE BAG X6628 NEWCASTLE 2940
5) <b>Existing Licence Holder:</b> NOT APPLICABLE <b>ID NO.</b> NOT APPLICABLE	6) <b>Existing Licence Holder Address:</b> NOT APPLICABLE
7) <b>Type of application:</b> NEW OPERATING LICENCE	8) <b>Operating Licence Number:</b> NOTAVAILABLE
9) <b>Vehicle Type:</b> BUS	10) 1 X 36+ (SEATED) + 0 (STANDING)
11) <b>Region:</b> UTHUKELA	
12.1	KZPRERC2926978 - FROM NO.5 GUTENBERG STREET NEWCASTLE, TO POINTS WITHIN THE PROVINCE OF KWAZULU NATAL AND RETURN.



## transport

Department:  
Transport  
Province of KwaZulu-Natal

## GAZETTE

LGKZNG17-2023-JUL

REGION: ALL

1) <b>Application Number:</b> APP0159360	2) <b>Gazette Number:</b> LGKZNG17-2023-JUL
3) <b>Applicant:</b> <input type="checkbox"/> ALLIANCE TRANSPORT (PTY)LTD <b>ID NO.</b> 2023/544530/07 <b>Association:</b> NOT AVAILABLE	4) <b>Applicant Address:</b> P.O BOX 176 NEWCASTLE 2940
5) <b>Existing Licence Holder:</b> NOT APPLICABLE <b>ID NO.</b> NOT APPLICABLE	6) <b>Existing Licence Holder Address:</b> NOT APPLICABLE
7) <b>Type of application:</b> NEW OPERATING LICENCE	8) <b>Operating Licence Number:</b> NOTAVAILABLE
9) <b>Vehicle Type:</b> BUS	10) 1 X 36+ (SEATED) + 0 (STANDING)
11) <b>Region:</b> UTHUKELA	
12.1	KZPRERC2845344 - FROM DEPOT NO.19 STEPHENSON STREET, RIVERSIDE INDUSTRIAL AREA, NEWCASTLE TO PRE-ARRANGED PICK UP POINTS WITHIN THE PROVINCE OF KWAZULU NATAL AND RETURN.



## transport

Department:  
Transport  
Province of KwaZulu-Natal

## GAZETTE

LGKZNG17-2023-JUL

REGION: ALL

1) <b>Application Number:</b> APP0159362	2) <b>Gazette Number:</b> LGKZNG17-2023-JUL
3) <b>Applicant:</b> <input type="checkbox"/> PUMAPEZULU (PTY) LTD <b>ID NO.</b> 2014/232373/07 <b>Association:</b> NOT AVAILABLE	4) <b>Applicant Address:</b> P.O BOX 211 DANNHAUSER 3080
5) <b>Existing Licence Holder:</b> NOT APPLICABLE <b>ID NO.</b> NOT APPLICABLE	6) <b>Existing Licence Holder Address:</b> NOT APPLICABLE
7) <b>Type of application:</b> NEW OPERATING LICENCE	8) <b>Operating Licence Number:</b> NOTAVAILABLE
9) <b>Vehicle Type:</b> BUS	10) 1 X 36+ (SEATED) + 0 (STANDING)
11) <b>Region:</b> UTHUKELA	
12.1	KZPRERC2850195 - FROM 10B GUTENBERG STREET, NEWCASTLE TO PRE-ARRANGED PICK-UP POINTS WITHIN THE PROVINCE OF KWAZULU NATAL AND RETURN.



## transport

Department:  
Transport  
Province of KwaZulu-Natal

## GAZETTE

LGKZNG17-2023-JUL

REGION: ALL

1) <b>Application Number:</b> APP0159364	2) <b>Gazette Number:</b> LGKZNG17-2023-JUL
3) <b>Applicant:</b> NP DUMAKUDE <b>ID NO.</b> 7803050364082 <b>Association:</b> DURBAN LONG DISTANCE TAXI ASSOCIATION	4) <b>Applicant Address:</b> SUITE 32 UMGENI CENTRE 273 UMGENI RD DURBAN 4001
5) <b>Existing Licence Holder:</b> JJ DUMAKUDE <b>ID NO.</b> 5908115337080	6) <b>Existing Licence Holder Address:</b> 32 UMGENI RD 273 UMGENI CENTRE, DURBAN KWA ZULU NATAL 4001
7) <b>Type of application:</b> DECEASED TRANSFER AND NEW OPERATING LICENCE	8) <b>Operating Licence Number:</b> LGKZN1303001138
9) <b>Vehicle Type:</b> MINIBUS	10) 1 X 15 (SEATED) + 0 (STANDING)
11) <b>Region:</b> DURBAN CENTRAL	
12.1	<p>21004R22071P10049740 - DURBAN TO GINGINDLOVU</p> <p>FROM APPROVED TAXI RANK IN DURBAN TO APPROVED TAXI RANK IN GINGINDLOVU DIRECT AND RETURN</p> <p>FORWARD TRIP ROUTE: FROM CRABBE STREET TAXI RANK, INTO OSBORNE STREET, INTO FIRST AVENUE / STAMFORDHILL ROAD INTO ARGYLE ROAD JOIN M4 PROCEED TO N2 AT BALLITO, PROCEED ALONG THE N2 TO R258, INTO AND ALONG R258, INTO AND ALONG ROAD R102 TO MAIN STREET, GINGINDLOVU, CONTINUE ALONG MAIN STREET TO GINGINDLOVU TAXI RANK AND RETURN.</p> <p>RETURN TRIP ROUTE: FROM GINGINDLOVU TAXI RANK INTO MAIN STREET, INTO AND ALONG R102, INTO AND ALONG R258, INTO N2, JOIN M4 AT BALLITO, PROCEED ALONG M4 TO DURBAN, RIGHT INTO ARGYLE ROAD, LEFT INTO UMGENI ROAD, RIGHT INTO LEOPOLD STREET, RIGHT INTO WARWICK AVENUE, RIGHT INTO ALICE STREET, LEFT INTO ALBERT STREET, INTO UMGENI ROAD TO CRABBE STREET TAXI RANK.</p>
12.2	<p>21004R2207FP10049745 - DURBAN TO BABANANGO</p> <p>FROM APPROVED TAXI RANK IN DURBAN TO APPROVED TAXI RANK IN BABANANGO DIRECT AND RETURN.</p> <p>FROM CARTWRIGHT FLATS TAXI RANK INTO UMGENI ROAD TURN INTO ARGYLE ROAD AND JOIN M4 PROCEED TO N2 AT BALLITO, INTO AND ALONG THE N2 TO R66, INTO AND ALONG R66, LEFT INTO AND ALONG R68 TO TAXI RANK AT BABANANGO AND RETURN.</p> <p>RETURN TRIP</p> <p>FROM BABANANGO TAXI RANK INTO AND ALONG R68, INTO AND ALONG R66, INTO N2, JOIN M4 AT BALLITO; PROCEED ALONG M4 TO DURBAN, RIGHT INTO ARGYLE ROAD, LEFT INTO UMGENI ROAD, RIGHT INTO LEOPOLD STREET, RIGHT INTO WARWICK AVENUE, RIGHT INTO ALICE STREET, LEFT INTO ALBERT STREET, TO CARTWRIGHT FLATS TAXI RANK.</p>
12.3	<p>2206LS22071T10049748 - DURBAN TO ESHOWE</p> <p>FROM APPROVED TAXI RANK IN DURBAN TO APPROVED TAXI RANK IN ESHOWE DIRECT AND RETURN.</p> <p>FROM CRABBE STREET TAXI RANK, LEFT INTO OSBORNE STREET INTO FIRST AVENUE / STAMFORDHILL ROAD INTO ARGYLE ROAD JOIN M4 PROCEED TO N2 AT BALLITO, CONTINUE ALONG N2 TO R66, INTO AND ALONG R66, TO ESHOWE, INTO AND ALONG JOHN ROSS HIGHWAY, INTO OSBORNE ROAD TO ESHOWE TAXI RANK AND RETURN.</p> <p>RETURN</p> <p>FROM ESHOWE TAXI RANK INTO OSBORNE ROAD, INTO AND ALONG JOHN ROSS HIGHWAY, INTO AND ALONG R66, INTO AND ALONG N2, JOIN M4 AT BALLITO, PROCEED ALONG M4 TO DURBAN, RIGHT INTO ARGYLE ROAD, LEFT INTO UMGENI ROAD, RIGHT INTO LEOPOLD STREET, RIGHT INTO WARWICK AVENUE, RIGHT INTO ALICE STREET, LEFT INTO ALBERT STREET, TO CARTWRIGHT FLATS TAXI RANK.</p>
12.4	<p>21004R2206LS00049749 - DURBAN TO MKUZE</p> <p>FROM APPROVED TAXI RANK IN DURBAN TO APPROVED TAXI RANK IN MKUZE DIRECT AND RETURN.</p> <p>FROM CARTWRIGHT FLATS TAXI RANK INTO UMGENI ROAD TURN INTO ARGYLE ROAD AND JOIN M4 PROCEED TO N2 AT BALLITO, INTO AND ALONG N2 RIGHT INTO MKUZE MAIN ROAD, INTO EAGLE AVENUE TO MKUZE TAXI RANK AND RETURN.</p> <p>RETURN</p> <p>FROM MKUZE TAXI RANK INTO EAGLE AVENUE, INTO MAIN ROAD, INTO AND ALONG N2, JOIN M4 AT BALLITO, PROCEED ALONG M4 TO DURBAN, RIGHT INTO ARGYLE ROAD, LEFT INTO UMGENI ROAD, RIGHT INTO LEOPOLD STREET, RIGHT INTO WARWICK AVENUE, RIGHT INTO ALICE STREET, LEFT INTO ALBERT STREET TO CARTWRIGHT FLATS TAXI RANK.</p>
12.5	<p>21004R21004R00049751 - DURBAN TO PONGOLA</p> <p>APPROVED TAXI RANKS IN DURBAN TO APPROVED TAXI RANKS IN PONGOLA DIRECT AND RETURN.</p> <p>FROM CARTWRIGHT FLATS TAXI RANK, INTO UMGENI ROAD, INTO ARGYLE ROAD JOIN M4 PROCEED TO N2 AT BALLITO, INTO AND ALONG N2 TO PONGOLA, TURNING INTO PONGOLA TAXI RANK AND RETURN.</p> <p>RETURN</p> <p>FROM PONGOLA TAXI RANK, INTO AND ALONG N2, JOIN M4 AT BALLITO, PROCEED ALONG M4 TO DURBAN, RIGHT INTO ARGYLE ROAD, LEFT INTO UMGENI ROAD, RIGHT INTO LEOPOLD STREET, RIGHT INTO WARWICK AVENUE, RIGHT INTO ALICE STREET LEFT INTO ALBERT STREET, INTO CARTWRIGHT FLATS TAXI RANK.</p>
12.6	<p>21004R21007X10049753 - DURBAN TO HLABISA</p> <p>FROM CRABBE STREET TAXI RANK LEFT INTO OSBORNE STREET, INTO FIRST AVENUE / STAMFORDHILL ROAD INTO ARGYLE ROAD JOIN M4 PROCEED TO N2 AT BALLITO, INTO AND ALONG N2 TO R618 AT MTUBATUBA, INTO AND ALONG R618 TO TAXI RANK AT HLABISA AND RETURN.</p> <p>FROM HLABISA TAXI RANK INTO AND ALONG R618, INTO AND ALONG N2, JOIN M4 AT BALLITO, PROCEED ALONG M4 TO DURBAN, RIGHT INTO ARGYLE ROAD, LEFT INTO UMGENI ROAD, RIGHT INTO LEOPOLD STREET, RIGHT INTO WARWICK AVENUE, RIGHT INTO ALICE STREET, LEFT INTO ALBERT STREET, UMGENI ROAD TO CRABBE STREET TAXI RANK.</p>



## transport

Department:  
Transport  
Province of KwaZulu-Natal

## GAZETTE

LGKZNG17-2023-JUL

REGION: ALL

12.7	<p>2206LS2206YW10049731 - DURBAN TO MAHLABATHINI FROM CRABBE STREET TAXI RANK, INTO OSBORNE STREET, INTO FIRST AVENUE / STAMFORDHILL ROAD INTO ARGYLE ROAD AND JOIN M4 PROCEED TO N2 AT BALLITO, INTO AND ALONG N2 TO R66, INTO AND ALONG R66 BY PASSING ESHOWE, INTO AND ALONG R34, RIGHT INTO AND ALONG R66 TO ULUNDI, INTO PRINCESS MAGOGO STREET TO ULUNDI TAXI RANK AND RETURN.</p> <p>FROM ULUNDI TAXI RANK INTO PRINCESS MAGOGO STREET, INTO AND ALONG R66, INTO AND ALONG R34, INTO AND ALONG R66 BY PASSING ESHOWE, INTO AND ALONG N2, JOIN M4 AT BALLITO, PROCEED ALONG M4 TO DURBAN, RIGHT INTO ARGYLE ROAD, LEFT INTO UMGENI ROAD, RIGHT INTO LEOPOLD STREET, RIGHT INTO WARWICK AVENUE, RIGHT INTO ALICE STREET, LEFT INTO ALBERT STREET, INTO UMGENI ROAD TO CRABBE STREET TAXI RANK.</p>
12.8	<p>21004R21004R00049732 - DURBAN TO KRANSKOP FROM CARTWRIGHT FLATS TAXI RANK, INTO UMGENI ROAD TURN INTO ARGYLE ROAD AND JOIN M4 PROCEED TO N2 AT BALLITO, PROCEED ALONG N2 INTO AND ALONG R74 BY PASSING STANGER TO KRANSKOP, RIGHT INTO MAIN ROAD KRANSKOP TO KRANSKOP TAXI RANK AND RETURN.</p> <p>FROM KRANSKOP TAXI RANK, INTO MAIN ROAD, INTO AND ALONG R74 BY PASSING STANGER, INTO AND ALONG N2, JOIN M4 AT BALLITO, PROCEED ALONG M4 TO DURBAN, RIGHT INTO ARGYLE ROAD, LEFT INTO UMGENI ROAD, RIGHT INTO LEOPOLD STREET, RIGHT INTO WARWICK AVENUE, RIGHT INTO ALICE STREET, LEFT INTO ALBERT STREET TO CARTWRIGHT FLATS TAXI RANK.</p>
12.9	<p>21004R2207BP10049733 - DURBAN TO DUNDEE FROM CRABBE STREET TAXI RANK, INTO OSBORNE STREET, INTO FIRST AVENUE JOIN EPSOME ROAD, UMGENI ROAD INTO LEOPOLD STREET JOIN N3 AND PROCEED ALONG N3 TO R103 AT COLENZO, ALONG R103, JOIN N11 PROCEED TO R692 TO DUNDEE INTO AND ALONG R68, INTO DUNDEE AND TURN TO VICTORIA STREET TAXI RANK IN DUNDEE AND RETURN.</p> <p>FROM VICTORIA STREET TAXI RANK INTO AND ALONG R68, INTO AND ALONG R692, INTO AND ALONG N11, INTO AND ALONG R103, JOIN N3 AT COLENZO, INTO AND ALONG N3 TO DURBAN, OLD DUTCH ROAD, ALICE STREET, LEFT INTO ALBERT STREET, UMGENI ROAD TO CRABBE STREET TAXI RANK.</p>
12.10	<p>21004R2207W310049734 - DURBAN TO RICHARDS BAY FROM CRABBE STREET TAXI RANK, INTO OSBORNE STREET, INTO FIRST AVENUE / STAMFORDHILL ROAD INTO ARGYLE ROAD JOIN M4 PROCEED TO N2 AT BALLITO, INTO AND ALONG N2 TO R34, INTO AND ALONG R34 (JOHN ROSS HIGHWAY), INTO AND ALONG BULLION ROAD, INTO KRUGER RAND ROAD TO RICHARDSBAY TAXI RANK AND RETURN.</p> <p>FROM RICHARDSBAY TAXI RANK, INTO KRUGER RAND ROAD, INTO AND ALONG BULLION ROAD, ALONG R34 (JOHN ROSS HIGHWAY), INTO AND ALONG N2, JOIN M4 AT BALLITO, PROCEED ALONG M4 TO DURBAN, RIGHT INTO ARGYLE ROAD, LEFT INTO UMGENI ROAD, RIGHT INTO LEOPOLD STREET, RIGHT INTO WARWICK AVENUE, RIGHT INTO ALICE STREET, LEFT INTO ALBERT STREET, INTO UMGENI ROAD INTO CRABBE STREET TAXI RANK.</p>
12.11	<p>21004R2207TM10049736 - DURBAN TO HLUHLUWE FROM CRABBE STREET TAXI RANK, INTO OSBORNE STREET, INTO FIRST AVENUE / STAMFORDHILL ROAD INTO ARGYLE ROAD JOIN M4 PROCEED TO N2 AT BALLITO, INTO AND ALONG N2 TO R22 AT HLUHLUWE INTO MAIN ROAD HLUHLUWE, INTO HLUHLUWE TAXI RANK AND RETURN.</p> <p>RETURN FROM HLUHLUWE TAXI RANK, INTO MAIN ROAD, INTO AND ALONG R22, INTO AND ALONG N2, JOIN M4 AT BALLITO; PROCEED ALONG M4 TO DURBAN, RIGHT INTO ARGYLE ROAD, LEFT INTO UMGENI ROAD, RIGHT INTO LEOPOLD STREET, RIGHT INTO WARWICK AVENUE, RIGHT INTO ALICE STREET, LEFT INTO ALBERT STREET, INTO UMGENI ROAD TO CRABBE STREET TAXI RANK</p>
12.12	<p>21004R2100F510049737 - DURBAN TO NEWCASTLE FROM CRABBE STREET TAXI RANK, INTO OSBORNE STREET, INTO FIRST AVENUE INTO EPSOME ROAD AND TURN INTO LEOPOLD STREET, INTO AND ALONG N3 AND PROCEED TO R103 AT COLENZO INTO AND ALONG R103, INTO AND ALONG N11 TO NEWCASTLE, TURN INTO ALLEN STREET, INTO KIRKLAND STREET, VOORTREKKER STREET TO NEWCASTLE TAXI RANK AND RETURN.</p> <p>RETURN FROM NEWCASTLE TAXI RANK INTO VOORTREKKER STREET, INTO KIRKLAND STREET, INTO ALLEN STREET, INTO AND ALONG N11, INTO AND ALONG R103, JOIN N3 AT COLENZO, INTO AND ALONG N3 TO DURBAN, INTO OLD DUTCH ROAD, ALICE STREET</p>
12.13	<p>21004R2100BF10049739 - DURBAN TO LADYSMITH/ EMNAMBITHI FROM CRABBE STREET TAXI RANK, INTO OSBORNE STREET INTO FIRST AVENUE, JOIN EPSOME ROAD, UMGENI ROAD INTO LEOPOLD STREET, JOIN N3 AND PROCEED ALONG N3, FROM N3 ONTO R103 AT COLENZO JOIN N11 INTO LADYSMITH AND TURN AT QUEEN STREET TO LADYSMITH TAXI RANK AND RETURN.</p> <p>RETURN FROM LADYSMITH TAXI RANK INTO QUEEN STREET, INTO N11, INTO AND ALONG R103, JOIN N3 AT COLENZO, INTO AND ALONG N3 TO DURBAN, INTO OLD DUTCH ROAD, ALICE STREET, LEFT INTO ALBERT STREET, UMGENI ROAD TO CRABBE STREET TAXI RANK.</p>
12.14	<p>21004R2207XJ10049741 - DURBAN TO EMPANGENI FROM APPROVED TAXI RANK IN DURBAN TO APPROVED TAXI RANKS IN EMPANGENI DIRECT AND RETURN.</p> <p>FROM CRABBE STREET TAXI RANK, INTO OSBORNE STREET, INTO FIRST AVENUE / STAMFORDHILL ROAD INTO ARGYLE ROAD JOIN M4 PROCEED TO N2 AT BALLITO, INTO AND ALONG N2 TO R66, INTO AND ALONG R66 BY PASSING GINGINDLOVU, INTO ALONG R102 TO EMPANGENI, LEFT INTO AND ALONG JOHN ROSS HIGHWAY TO EMPANGENI "A" TAXI RANK AND RETURN.</p> <p>RETURN FROM EMPANGENI "A" TAXI RANK INTO AND ALONG JOHN ROSS HIGHWAY, RIGHT INTO R102, INTO AND ALONG R66 BY PASSING GINGINDLOVU, INTO AND ALONG N2, JOIN M4 AT BALLITO, PROCEED ALONG M4 TO DURBAN, RIGHT INTO ARGYLE ROAD, LEFT INTO UMGENI ROAD, RIGHT INTO LEOPOLD STREET, RIGHT INTO WARWICK AVENUE, RIGHT INTO ALICE STREET, LEFT INTO ALBERT STREET, INTO UMGENI ROAD TO CRABBE STREET TAXI RANK.</p> <p>FROM CRABBE STREET TAXI RANK, INTO OSBORNE STREET, INTO FIRST AVENUE / STAMFORDHILL ROAD INTO ARGYLE ROAD JOIN M4 PROCEED TO N2 AT BALLITO, INTO AND ALONG N2 TO R66, INTO AND ALONG R66 BY PASSING GINGINDLOVU INTO AND ALONG R102, INTO AND ALONG TANNER ROAD (EMPANGENI RAIL), TO "B" RANK EMPANGENI RAIL AND RETURN.</p> <p>RETURN FROM "B" RANK EMPANGENI RAIL INTO AND ALONG TANNER ROAD, INTO AND ALONG R102, INTO AND ALONG R66 BY PASSING GINGINDLOVU, INTO N2, JOIN M4 AT BALLITO, PROCEED ALONG M4 TO DURBAN, RIGHT INTO ARGYLE ROAD, INTO UMGENI ROAD, RIGHT INTO LEOPOLD STREET, RIGHT INTO WARWICK AVENUE, RIGHT INTO ALICE STREET, LEFT INTO ALBERT STREET, INTO UMGENI ROAD TO CRABBE STREET TAXI RANK.</p>



## transport

Department:  
Transport  
Province of KwaZulu-Natal

## GAZETTE

LGKZNG17-2023-JUL

REGION: ALL

12.15	<p>21004R2206Y410049743 - DURBAN TO MELMOTH FROM APPROVED TAXI RANKS IN DURBAN TO APPROVED TAXI RANK IN MELMOTH DIRECT AND RETURN.</p> <p>FROM CRABBE STREET TAXI RANK, LEFT INTO OSBORNE, INTO FIRST AVENUE / STAMFORDHILL ROAD INTO ARGYLE ROAD JOIN M4 PROCEED TO N2 AT BALLITO, INTO AND ALONG N2 TO R66, INTO AND ALONG R66 TO MELMOTH, INTO AND VICTORIA STREET TO MELMOTH TAXI RANK AND RETURN.</p> <p>RETURN</p> <p>FROM MELMOTH TAXI RANK INTO VICTORIA STREET, INTO AND ALONG R66, INTO AND ALONG N2, JOIN M4 AT BALLITO; PROCEED ALONG M4 TO DURBAN, RIGHT INTO ARGYLE ROAD, LEFT INTO UMGENI ROAD, RIGHT INTO LEOPOLD STREET, RIGHT IN TO WARWICK AVENUE, RIGHT INTO ALICE STREET, LEFT INTO ALBERT STREET, INTO UMGENI ROAD TO CRABBE STREET TAXI RANK.</p>
12.16	<p>21004R2100CQ10049742 - DURBAN TO MANDINI FROM APPROVED TAXI RANK IN DURBAN TO APPROVED TAXI RANK IN MANDINI DIRECT AND RETURN FORWARD TRIP.</p> <p>ROUTE: FROM CARTWRIGHT FLATS TAXI RANK INTO UMGENI ROAD TURN INTO ARGYLE ROAD AND JOIN M4 PROCEED TO N2 AT BALLITO, INTO AND ALONG N2 UNTIL R245, INTO AND ALONG R245 VIA DARNALL TO R102, INTO AND ALONG R102 TO R258 INTO MANDINI, INTO AND ALONG MAIN ROAD MANDINI TO AMATIKULU RANKING AT THE MANDINI TAXI RANK AND RETURN.</p> <p>RETURN TRIP.</p> <p>ROUTE: FROM MANDINI TAXI RANK INTO AND ALONG MAIN ROAD FROM AMATIKULU, INTO R258, INTO AND ALONG R102 VIA DARNALL INTO AND ALONG R245, INTO N2, JOIN M4 AT BALLITO, PROCEED ALONG M4 TO DURBAN, RIGHT INTO ARGYLE ROAD, LEFT INTO UMGENI ROAD, RIGHT INTO LEOPOLD STREET, RIGHT INTO WARWICK AVENUE, RIGHT INTO ALICE STREET, LEFT INTO ALBERT STREET TO CARTWRIGHT FLATS TAXI RANK.</p>
12.17	<p>21004R22074410049747 - DURBAN TO MTUBATUBA FROM APPROVED TAXI RANK IN DURBAN TO APPROVED TAXI RANK IN MTUBATUBA DIRECT AND RETURN FORWARD TRIP.</p> <p>ROUTE: FROM CRABBE STREET TAXI RANK, LEFT INTO OSBORNE STREET INTO FIRST AVENUE / STAMFORDHILL ROAD INTO ARGYLE ROAD JOIN M4 PROCEED TO N2 AT BALLITO, INTO AND ALONG N2 TO BHOBOZA ROAD (MTUBATUBA) INTO AND ALONG BHOBOZA ROAD, INTO AND ALONG RIVERVIEW ROAD, INTO AND ALONG JOHN ROSS ROAD, INTO AND ALONG NYATHI ROAD TO MTUBATUBA TAXI RANK AND RETURN.</p> <p>RETURN TRIP.</p> <p>ROUTE: FROM MTUBATUBA TAXI RANK, INTO AND ALONG NYATHI ROAD, INTO AND ALONG JOHN ROSS ROAD, INTO AND ALONG RIVERVIEW ROAD, INTO AND ALONG BHOBOZA ROAD, INTO AND ALONG N2, JOIN M4 AT BALLITO, PROCEED ALONG M4 TO DURBAN, RIGHT INTO ARGYLE ROAD, LEFT INTO UMGENI ROAD, RIGHT INTO LEOPOLD STREET, RIGHT INTO WARWICK AVENUE, RIGHT INTO ALICE STREET, LEFT INTO ALBERT STREET, UMGENI ROAD TO CRABBE STREET TAXI RANK</p>
12.18	<p>21004R2207Q10049750 - DURBAN TO STANGER FROM APPROVED TAXI RANK IN DURBAN TO APPROVED TAXI RANK IN STANGER DIRECT AND RETURN FORWARD TRIP.</p> <p>ROUTE: FROM CARTWRIGHT FLATS TAXI RANK INTO UMGENI ROAD TURN INTO ARGYLE ROAD AND JOIN M4, INTO AND ALONG M4, INTO R214 VIA UMHLALI, JOIN R102 VIA SHAKASKRAAL TURN INTO CHIEF ALBERT LUTHULI STREET INTO BALCOMBE ROAD TO KWA DUKUZA/STANGER TAXI RANK AND RETURN.</p> <p>RETURN TRIP.</p> <p>ROUTE: FROM KWADUKUZA / STANGER TAXI RANK INTO BALCOMBE ROAD, INTO CHIEF ALBERT LUTHULI STREET, JOIN THE R102 VIA SHAKASKRAAL, INTO R214 VIA UMHLALI, INTO AND ALONG M4 TO DURBAN, INTO ARGYLE ROAD, LEFT INTO UMGENI ROAD, RIGHT INTO LEOPOLD STREET, RIGHT INTO WARWICK AVENUE, RIGHT INTO ALICE STREET LEFT INTO ALBERT STREET, INTO CARTWRIGHT FLATS TAXI RANK.</p>
12.19	<p>21004R22076110049752 - DURBAN TO NONGOMA FROM APPROVED TAXI RANK IN DURBAN TO APPROVED TAXI RANK IN NONGOMA .</p> <p>FORWARD TRIP.</p> <p>ROUTE: FROM CRABBE STREET TAXI RANK LEFT INTO OSBORNE STREET, INTO FIRST AVENUE / STAMFORDHILL ROAD INTO ARGYLE ROAD AND JOIN M4 PROCEED TO N2 AT BALLITO, INTO AND ALONG N2 TO R66, INTO AND ALONG R66 BY PASSING ESHOWE, INTO AND ALONG R34, TURN TO R66 TO NONGOMA BY PASSING ULUNDI TO NONGOMA TAXI RANK AND RETURN.</p> <p>RETURN TRIP.</p> <p>ROUTE: FROM NONGOMA TAXI RANK, TURN INTO R66 BY PASSING ULUNDI, INTO AND ALONG R34, INTO AND ALONG R66 BY PASSING ESHOWE, INTO AND ALONG N2, JOIN M4 AT BALLITO, PROCEED ALONG M4 TO DURBAN, RIGHT INTO ARGYLE ROAD, LEFT INTO UMGENI ROAD, RIGHT INTO LEOPOLD STREET, RIGHT INTO WARWICK AVENUE, RIGHT INTO ALICE STREET, LEFT INTO ALBERT STREET, UMGENI ROAD, TO CRABBE STREET TAXI RANK.</p>
12.20	<p>21004R2207J510049756 - DURBAN TO VRYHEID FROM APPROVED TAXI RANK IN DURBAN TO APPROVED TAXI RANK IN VRYHEID DIRECT AND RETURN FORWARD TRIP.</p> <p>ROUTE: FROM CRABBE STREET TAXI RANK LEFT INTO OSBORNE STREET, INTO FIRST AVENUE, STAMFORDHILL ROAD JOIN M4 PROCEED TO N2 AT BALLITO INTO AND ALONG N2, TO R66 VIA GINGINDLOVU INTO AND ALONG R34 VIA MELMOTH AND CONTINUE TO VRYHEID EAST ON R34 JOIN STRETCH STREET AND TURN AT BOCRET STREET TO VRYHEID TAXI RANK AND RETURN.</p> <p>RETURN TRIP.</p> <p>ROUTE: FROM VRYHEID TAXI RANK INTO BOCRET STREET, INTO STRETCH STREET, INTO R34 WEST, INTO AND ALONG R34 VIA MELMOTH, INTO AND ALONG R66 VIA GINGINDLOVU, INTO AND ALONG N2, JOIN M4 AT BALLITO, PROCEED ALONG M4 TO DURBAN, RIGHT INTO ARGYLE ROAD, LEFT INTO UMGENI ROAD, RIGHT INTO LEOPOLD STREET, RIGHT INTO WARWICK AVENUE, RIGHT INTO ALICE STREET, LEFT INTO ALBERT STREET, UMGENI ROAD TO CRABBE STREET TAXI RANK.</p> <p>NB: RETURN JOURNEY THE RETURN TRIP IS THE FORWARD TRIP IN REVERSE SAVE AND EXCEPT WHERE ONE WAY STREETS IN CITY AREAS DO NOT ALLOW THIS WHEREUPON THE ROUTE SHALL BE AS CLOSE AS POSSIBLE TO THAT OF THE FORWARD TRIP AND AS PRESCRIBED BY THE RELEVANT LOCAL AUTHORITY.</p>



## transport

Department:  
Transport  
Province of KwaZulu-Natal

## GAZETTE

LGKZNG17-2023-JUL

REGION: ALL

12.21	<p>21004R21004R00049757 - DURBAN TO FICKSBURG FROM APPROVED TAXI RANK IN DURBAN TO APPROVED TAXI RANK IN FICKSBURG DIRECT AND RETURN FORWARD TRIP</p> <p>ROUTE: FROM CARTWRIGHT FLATS TAXI RANK INTO AND ALONG UMGENI ROAD RIGHT INTO AND ALONG LEOPOLD STREET INTO AND ALONG N3 TO HARRISMITH INTO AND ALONG R712, INTO AND ALONG R711 VIA FOURIESBERG, INTO AND ALONG R26 TO FICKSBURG, INTO MC CABE STREET, INTO AND ALONG TOORN STREET TO TAXI RANK IN FICKSBURG AND RETURN.</p> <p>RETURN TRIP.</p> <p>ROUTE: FROM FICKSBURG TAXI RANK INTO AND ALONG TOORN STREET, INTO MCCABE STREET INTO AND ALONG R26, INTO AND ALONG R711 VIA FICKSBURG, INTO AND ALONG R712 TO HARRISMITH INTO AND ALONG N3 TO DURBAN, INTO OLD DUTCH ROAD, ALICE STREET, LEFT INTO ALBERT STREET, INTO CARTWRIGHT FLATS TAXI RANK.</p> <p>ALTERNATIVELY: VIA PINETOWN ON RETURN TRIPS TO DURBAN (DROP PASSENGERS ONLY): FROM FICKSBURG TAXI RANK... TO N3 INTO AND ALONG M13 TO PINETOWN INTO AND ALONG OLD MAIN ROAD RIGHT INTO CROMPTON STREET TO M13, JOIN N3 AT PARADISE VALLEY INTO AND ALONG N3 TO DURBAN, INTO OLD DUTCH ROAD, ALICE STREET LEFT INTO ALBERT STREET TO CARTWRIGHT FLATS TAXI RANK. NO PASSENGERS TO BE PICKED UP IN PINETOWN.</p>
12.22	<p>21004R11008Z10049758 - DURBAN TO JOHANNESBURG FROM APPROVED TAXI RANK IN DURBAN TO WANDERERS STREET, JOHANNESBURG TO PARK CITY TAXI RANK NO. 2 DIRECT AND RETURN.</p> <p>ROUTE: FROM CRABBE STREET / OSBORNE STREET TAXI RANK INTO FIRST AVENUE, EPSOME ROAD, UMGENI ROAD, LEOPOLD STREET, INTO AND ALONG N3 BY PASSING PIETERMARTIZBURG, HARRISMITH TO M2 WEST JOHANNESBURG, INTO AND ALONG HARROW ROAD, ANDERSON STREET, TROY STREET, PLAIN STREET, WANDERERS STREET, TO WANDERERS STREET TAXI RANK JOHANNESBURG AND RETURN.</p> <p>RETURN TRIP.</p> <p>ROUTE: FROM WANDERERS STREET TAXI RANK INTO PLAIN STREET, TROY STREET, ANDERSON STREET, INTO AND ALONG HARROW ROAD, INTO AND ALONG M2 EAST, INTO AND ALONG N3 PASSING HARRISMITH, AND PIETERMARTIZBURG TO DURBAN, INTO OLD DUTCH ROAD, ALICE STREET, LEFT INTO ALBERT STREET, UMGENI ROAD INTO CRABBE STREET / OSBORNE STREET TAXI RANK.</p>
12.23	<p>21004R7203CE10049759 - DURBAN TO QWA QWA FROM APPROVED TAXI RANK IN DURBAN TO APPROVED TAXI RANK IN QWAQWA DIRECT AND RETURN FORWARD TRIP.</p> <p>ROUTE: FROM CARTWRIGHT FLATS TAXI RANK INTO AND ALONG UMGENI ROAD, INTO AND ALONG LEOPOLD STREET, INTO AND ALONG N3 TO HARRISMITH FROM HARRISMITH ALONG R712, INTO AND ALONG R57 TO PHUTHADITJABA INTO AND ALONG MAMPOI STREET TO QWAQWA TAXI RANK AND RETURN.</p> <p>ALTERNATIVELY ...INTO AND ALONG N3 TO R74, INTO AND ALONG R74, TO R712, INTO AND ALONG R712, INTO AND ALONG R57 TO PHUTHADITJABA, MAMPOI STREET TO QWAQWA TAXI RANK AND RETURN.</p> <p>RETURN TRIP.</p> <p>ROUTE: FROM QWAQWA TAXI RANK INTO AND ALONG MAMPOI STREET, INTO AND ALONG R57, INTO AND ALONG R712 TO HARRISMITH, INTO AND ALONG N3 TO DURBAN, INTO OLD DUTCH ROAD, ALICE STREET, LEFT INTO ALBERT STREET, INTO CARTWRIGHT FLATS TAXI RANK.</p> <p>ALTERNATIVELY: VIA PINETOWN ON RETURN TRIPS TO DURBAN (DROP PASSENGERS ONLY).</p> <p>FROM: QWAQWA TAXI RANK... TO N3 INTO AND ALONG M13 TO PINETOWN INTO AND ALONG OLD MAIN ROAD RIGHT INTO CROMPTON STREET TO M13, JOIN N3 AT PARADISE VALLEY INTO AND ALONG N3 TO DURBAN INTO OLD DUTCH ROAD, ALICE STREET LEFT INTO ALBERT STREET TO CARTWRIGHT FLATS TAXI RANK. NO PASSENGERS TO BE PICKED UP IN PINETOWN.</p>
12.24	<p>21004R7100MF10049760 - DURBAN TO WELKOM.</p> <p>ROUTE: FROM CARTWRIGHT FLATS TAXI RANK INTO AND ALONG UMGENI ROAD, RIGHT INTO AND ALONG LEOPOLD STREET INTO AND ALONG N3 TO HARRISMITH, INTO AND ALONG N5 VIA BETHLEHEM, SENEKAL, INTO AND ALONG R70 VIA VENTERSBERG, INTO AND ALONG R73 VIA VIRGINIA INTO AND ALONG POWER ROAD TO CONSTANTIA / MOTHUSI ROAD TO TAXI RANK IN WELKOM AND RETURN.</p> <p>RETURN TRIP.</p> <p>ROUTE: FROM WELKOM TAXI RANK INTO CONSTANTIA / MOTHUSI ROAD, INTO AND ALONG POWER ROAD, INTO AND ALONG R73 VIA VIRGINIA, INTO AND ALONG R70 VIA VENTERSBERG, INTO AND ALONG N5 VIA SENEKAL AND BETHLEHEM, INTO HARRISMITH, INTO AND ALONG N3 TO DURBAN, INTO OLD DUTCH ROAD, ALICE STREET, LEFT INTO ALBERT STREET, INTO CARTWRIGHT FLATS TAXI RANK.</p> <p>ALTERNATIVELY: VIA PINETOWN ON RETURN TRIPS TO DURBAN (DROP PASSENGERS ONLY).</p> <p>FROM WELKOM... TO N3 INTO AND ALONG M13 TO PINETOWN INTO AND ALONG OLD MAIN ROAD RIGHT INTO CROMPTON STREET TO M13, JOIN N3 AT PARADISE VALLEY INTO AND ALONG N3 TO DURBAN INTO OLD DUTCH ROAD, ALICE STREET TO CARTWRIGHT FLATS TAXI RANK.</p> <p>NO PASSENGERS TO BE PICKED UP IN PINETOWN. NB: RETURN JOURNEY THE RETURN TRIP IS THE FORWARD TRIP IN REVERSE SAVE AND EXCEPT WHERE ONE WAY STREETS IN CITY AREAS DO NOT ALLOW THIS WHEN EUPON THE ROUTE SHALL BE AS CLOSE AS POSSIBLE TO THAT OF THE FORWARD TRIP AND AS PRESCRIBED BY THE RELEVANT LOCAL AUTHORITY.</p>
12.25	<p>2206LS22071P10053699 - DURBAN TO GINGINDLOVU</p> <p>FROM APPROVED TAXI RANK IN DURBAN TO APPROVED TAXI RANK IN GINGINDLOVU DIRECT AND RETURN.</p> <p>ROUTE: FROM CRABBE STREET TAXI RANK, INTO OSBORNE STREET, INTO FIRST AVENUE/STAMFORDHILL ROAD INTO ARGYLE ROAD JOIN M4 PROCEED TO N2 AT BALLITO, PROCEED ALONG THE N2 TO R258, INTO AND ALONG R258, INTO AND ALONG ROAD R102 TO MAIN STREET, GINGINDLOVU, CONTINUE ALONG MAIN STREET TO GINGINDLOVU TAXI RANK AND RETURN.</p> <p>RETURN TRIP.</p> <p>ROUTE: FROM GINGINDLOVU TAXI RANK INTO MAIN STREET, INTO AND ALONG R258, INTO N2, JOIN M4 AT BALLITO; PROCEED ALONG M4 TO DURBAN, RIGHT INTO ARGYLE ROAD, LEFT INTO UMGENI ROAD, RIGHT INTO LEOPOLD STREET, RIGHT INTO WARWICK AVENUE, RIGHT INTO ALICE STREET, LEFT INTO ALBERT STREET, INTO UMGENI ROAD TO CRABBE STREET TAXI RANK.</p>





## transport

Department:  
Transport  
Province of KwaZulu-Natal

## GAZETTE

LGKZNG17-2023-JUL

REGION: ALL

1)	<b>Application Number:</b> APP0159384	2)	<b>Gazette Number:</b> LGKZNG17-2023-JUL
3)	<b>Applicant:</b> XE MBATU <b>ID NO.</b> 5403170757083 <b>Association:</b> CLERMONT AND KWADABEKA TAXI OWNERS ASS.	4)	<b>Applicant Address:</b> J244 STREET KWADABEKA 3610
5)	<b>Existing Licence Holder:</b> NOT APPLICABLE <b>ID NO.</b> NOT APPLICABLE	6)	<b>Existing Licence Holder Address:</b> NOT APPLICABLE
7)	<b>Type of application:</b> NEW OPERATING LICENCE	8)	<b>Operating Licence Number:</b> LGKZN1503001546
9)	<b>Vehicle Type:</b> MINIBUS	10)	1 X 15 (SEATED) + 0 (STANDING)
11)	<b>Region:</b> DURBAN WEST		
12.1	2206PC2206RK00048113 - KWADABEKA KK HOSTEL TO PINETOWN FROM KK RANK TURN LEFT INTO NORTH ROAD TURN RIGHT INTO 12TH STREET JOIN DINKELMAN ROAD TURN RIGHT INTO SHEPSTONE ROAD TURN RIGHT INTO CROMPTON STREET TURN RIGHT INTO UNION LANE TURN LEFT INTO GLENUGIE ROAD JOIN MOODIE STREET TURN LEFT INTO HILL STREET INTO HILL STREET TAXI RANK AND RETURN WITH HILL STREET TURN LEFT INTO MOODIE STREET JOIN GLENUGIE ROAD TURN RIGHT INTO LAUTH STREET TURN LEFT INTO CROMPTON STREET TURN LEFT INTO SHEPSTONE ROAD TURN RIGHT INTO DUNKELMAN ROAD TURN RIGHT INTO 1ST AVENUE TURN LEFT INTO NORTH ROAD TURN RIGHT INTO AND INTO KK TAXI RANK.		
12.2	2206PC2206R400048114 - KWADABEKA KK TO WESTMEAD FROM KK TAXI RANK TURN LEFT INTO NORTH ROAD, TURN RIGHT INTO 12TH STREET, JOIN DINKELMAN ROAD TURN RIGHT INTO SHEPSTONE ROAD TURN LEFT INTO CROMPTON STREET TURN RIGHT INTO LAUTH STREET TURN LEFT INTO GLENUGIE ROAD TURN RIGHT INTO OLD MAIN ROAD, RICHMOND ROAD TURN RIGHT INTO TRAFFORD STREET JOIN GOODWOOD ROAD TURN LEFT INTO MAHOGANY ROAD TO A DESIGNATED TAXI STOP AND RETURN ALONG THE SAME ROUTE TO KK TAXI RANK. (11) KK TO WESTMEAD / METROFILE FROM KK TAXI RANK TURN LEFT INTO NORTH ROAD TURN RIGHT INTO 12TH STREET JOIN DINKELMAN ROAD TURN RIGHT INTO SHEPSTONE ROAD TURN RIGHT INTO CROMPTON STREET TURN RIGHT INTO LAUGHT STREET TURN LEFT INTO GLENUGIE ROAD TURN RIGHT INTO OLD MAIN ROAD RICHMOND ROAD TURN RIGHT INTO TRAFFORD STREET JOIN HILLCLIMB ROAD TO MONZA ROAD TO A DESIGNATED TAXI STOP AND RETURN ALONG THE SAME ROUTE TO KK TAXI RANK. (111) KK TO WESTMEAD / BAKERYFROM KK TAXI RANK TURN LEFT INTO NORTH ROAD, TURN RIGHT INTO 3RD AVENUE JOIN DINKELMAN ROAD TURN RIGHT INTO SHEPSTONE ROAD TURN RIGHT INTO CROMPTON STREET TURN RIGHT INTO LAUGHT ROAD, TURN LEFT INTO GLENUGIE ROAD, TURN RIGHT INTO OLD MAIN ROAD RICHMOND ROAD TURN RIGHT INTO ALEXANDE ROAD, TURN LEFT INTO MALCOLM ROAD TURN RIGHT INTO CIRCUIT ROAD TURN RIGHT INTO CLARK ROAD TURN LEFT INTO ALEXANDER ROAD TO A DESIGNATED TAXI STOP AND RETURN ALONG THE SAME ROUTE TO KK TAXI RANK.		
12.3	2206PB2206RK00048116 - CLERMONT TO PINETOWN FROM CLERMONT TAXI RANK TURN RIGHT INTO CLERMONT ROAD JOIN POSSELT ROAD JOIN SHEPSTONE ROAD, TURN RIGHT INTO CROMPTON STREET, TURN RIGHT INTO UNION LANE, TURN LEFT INTO GLENUGIE ROAD JOIN MOODIE, TURN RIGHT INTO HILL STREET INTO HILL STREET TAXI RANK AND RETURN WITH HILL STREET TURN LEFT INTO MOODIE STREET JOIN GLENUGIE ROAD TURN RIGHT INTO LAUGHT STREET, TURN LEFT INTO CROMPTON STREET, TURN LEFT INTO SHEPSTONE ROAD JOIN POLSSELT ROAD CLERMONT ROAD JOIN CLERMONT ROAD TURN RIGHT INTO NORTH TO CLERMONT TAXI RANK.		
12.4	2206PB2206R400048117 - CLERMONT TO WESTMEAD FROM CLERMONT TAXI RANK TURN RIGHT INTO CLERMONT ROAD JOIN POSSELT ROAD SHEPSTONE ROAD, TURN RIGHT INTO CROMPTON STREET TURN RIGHT INTO LAUGHT STREET TURN LEFT INTO GLENUGIE ROAD, TURN LEFT INTO OLD MAIN ROAD, JOIN RICHMOND ROAD, TURN RIGHT INTO TRAFFORD ROAD JOIN GOODWOOD ROAD, TURN LEFT INTO MAHOGANY ROAD A TO A DESIGNATED TAXI STOP AND RETURN ALONG THE SAME ROUTE TO CLERMONT TAXI RANK. (II)CLERMONT TO WESTMEAD/ METROFILE AND RETURN FROM CLERMONT TAXI RANK TURN RIGHT INTO CLERMONT ROAD JOIN POSSELT ROAD JOIN SHEPSTONE ROAD TURN RIGHT INTO CROMPTON STREET TURN RIGHT INTO LAUGHT STREET TURN LEFT INTO GLENUGIE ROAD TURN RIGHT INTO OLD MAIN ROAD JOIN RICHMOND ROAD TURN RIGHT INTO TRAFFORD ROAD JOIN HILLCLIMB ROAD TO MONZA ROAD TO A DESIGNATED TAXI STOP AND RETURN TO CLERMONT TAXI RANK ALONG THE SAME ROUTE. (III) CLERMONT TO WESTMEAD/BAKERY AND RETURN FROM CLERMONT TAXI RANK TURN RIGHT INTO CLERMONT ROAD JOIN POSSELT ROAD JOIN SHEPSTONE ROAD TURN RIGHT INTO CROMPTON STREET TURN RIGHT INTO LAUGHT STREET TURN LEFT INTO GLENUGIE ROAD TURN RIGHT INTO OLD MAIN ROAD JOIN RICHMOND ROAD TURN RIGHT INTO ALEXANDER ROAD TURN LEFT TO MALCOLM ROAD TURN RIGHT INTO CIRCUIT ROAD TURN RIGHT INTO CLARK ROAD TURN LEFT INTO ALEXANDER ROAD TO A DESIGNATED TAXI STOP AND RETURN ALONG THE SAME ROUTE TO CLERMONT TAXI RANK.		
12.5	21004R2206RK00048118 - CLERMONT TO DURBAN FROM CLERMONT TAXI RANK TURN RIGHT INTO CLERMONT ROAD, JOIN POSSELT ROAD, TURN LEFT INTO OTTO VOLEK ROAD JOIN STAPLETON ROAD, TURN RIGHT INTO M13 JOIN N3, WESTERN FREE WAY, TURN RIGHT INTO GREY STREET, TURN LEFT INTO WEST STREET, TURN LEFT INTO ALIHAL STREET, TURN LEFT INTO PINE STREET, TURN RIGHT INTO RUSSELL STREET, TURN LEFT INTO LEOPOLD STREET, JOIN MARKET STREET, UNIVERSITY AVENUE TURN RIGHT INTO RANK NO.231 WARWICK AVENUE AND RETURN WITH WARWICK AVENUE, TURN LEFT INTO CANNONGATE ROAD ONTO N3 OFF RAMP AND USE SAME ROUTE TO CLERMONT TAXI RANK.		
12.6	2206PC2206RK00048107 - KWADABEKA TO PINETOWN FROM KWADABEKA A TAXI RANK, PASSING KK HOSTEL TURN LEFT INTO NORTH ROAD, TURN LEFT INTO 3RD AVENUE, JOINING DINKELMAN ROAD, TURN RIGHT INTO SHEPSTONE ROAD, TURN RIGHT INTO CROMPTON STREET, TURN RIGHT INTO UNION LANE, TURN LEFT INTO GLENUGIE ROAD JOINING MOODIE STREET, TURN LEFT INTO HILL STREET, INTO HILL STREET TAXI RANK AND RETURN WITH HILL STREET, TURN LEFT INTO MOODIE STREET JOIN STREET JOIN GLENUGIE ROAD TURN RIGHT INTO LAUTH STREET, TURN LEFT INTO CROMPTON STREET, TURN LEFT INTO SHEPSTONE ROAD TURN RIGHT INTO DINKELMAN ROAD TURN LEFT INTO NORTH ROAD, AND PROCEED TO KWA-DABEKA "A" TAXI RANK.		
12.7	2206PC2206RK00048110 - KWADABEKA TO PINETOWN FROM KWA-DABEKA D TAXI RANK. PASSING KWA-DABEKA CLINIC TURN RIGHT INTO NORTH ROAD, TURN RIGHT INTO 3RD AVENUE JOIN DINKELMAN ROAD, TURN RIGHT INTO SHEPSTONE ROAD, TURN RIGHT CROMPTON STREET, TURN RIGHT INTO UNION LANE, TURN LEFT INTO GLENUGIE ROAD JOIN MOODIE STREET, TURN RIGHT INTO HILL STREET, INTO HILL TAXI RANK AND RETURN WITH HILL STREET, TURN LEFT INTO MOODIE STREET JOIN GLENUGIE ROAD, TURN RIGHT INTO LAUTH STREET, TURN LEFT INTO CROMPTON STREET, TURN LEFT INTO SHEPSTONE ROAD, TURN RIGHT INTO DINKELMAN ROAD, TURN LEFT INTO 1ST AVENUE LEFT INTO NORTH ROAD AND PROCEED TO KWA-DABEKA "D" TAXI RANK.		
12.8	2206PC21004R00048111 - KWADABEKA D TO DURBAN FROM KWA-DABEKA D TAXI RANK, PASSING KWA-DABEKA CLINIC TURN RIGHT INTO NORTH ROAD TURN RIGHT INTO 3RD AVENUE JOIN DINKELMAN ROAD, JOIN OTTO VOLEK ROAD JOIN STAPLETON ROAD, TURN LEFT TO M13 JOIN WESTERN FREE WAY, TURN RIGHT INTO GREY STREET TURN LEFT INTO WEST STREET TURN LEFT INTO ALIHAL STREET TURN LEFT INTO PINE STREET, TURN RIGHT INTO RUSSEL STREET TURN LEFT INTO LEOPOLD STREET TURN RIGHT INTO CITY MARKET UNIVERSITY AVENUE TURN RIGHT INTO RANK NO.231 WARWICK AVENUE AND RETURN WITH WARWICK AVENUE TURN LEFT INTO CANNONGATE ROAD ALONG N8 OFF RAMP AND USING THE SAME ROUTE IN THE OPPOSITE DIRECTION AND PROCEED TO KWA-DABEKA "D" TAXI RANK.		



## transport

Department:  
Transport  
Province of KwaZulu-Natal

## GAZETTE

LGKZNG17-2023-JUL

REGION: ALL

12.9	2206PC21004R00048112 - KWADABEKA KK HOSTEL TO DURBAN	FROM KK TAXI RANK TURN LEFT INTO NORTH ROAD TURN RIGHT INTO 12TH STREET JOIN DINKELMAN ROAD OTTO VOLEK ROAD JOIN STAPLETON ROAD TURN RIGHT INTO M13 JOIN N3 TURN RIGHT INTO WESTERN FREEWAY, TURN RIGHT INTO GREY STREET TURN LEFT INTO WEST STREET TURN LEFT INTO ALIWAY STREET TURN LEFT INTO PINE STREET, TURN RIGHT INTO RUSSEL STREET, TURN LEFT INTO LEOPOLD STREET, TO CITY MARKET, UNIVERSITY AVENUE TURN RIGHT INTO RANK NO.231/ WARWICK AVENUE AND RETURN AND RETURN WITH WARWICK AVENUE TURNING LEFT INTO CANNONGATE ROAD ALONG N3 OFF RAMP AND USING THE SAME ROUTE PROCEEDING TO KK HOSTEL TAXI RANK.
12.10	2206PB21004R00048115 - CLERMONT TO DURBAN	FROM CLERMONT TAXI RANK TURN RIGHT INTO CLERMONT ROAD TURN LEFT INTO OTTO VOLEK ROAD JOIN STAPLETON ROAD, TURN RIGHT INTO M13 JOIN N3, WESTERN FREE WAY TURN RIGHT INTO GREY STREET TURN LEFT INTO WEST STREET TURN LEFT INTO ALIWAY STREET TURN LEFT INTO PINE STREET, TURN RIGHT INTO RUSSEL STREET, TURN LEFT INTO LEOPOLD, JOIN MARKET STREET, UNIVERSITY AVENUE TURN RIGHT INTO RANK NO. 231 WARWICK AVENUE AND RETURN WITH WARWICK AVENUE TURN LEFT INTO CANNONGATE ROAD INTO N3 OFF RAMP AND USE SAME ROUTE TO CLERMONT TAXI RANK.
12.11	21004R2206P900048121 - CONDITIONS GENERAL CONDITIONS APPLICABLE TO ALL ROUTES: 1) PASSENGERS MAY BE PICKED UP AND/OR SET DOWN ONLY AT DESIGNATED TAXI RANKS OR TAXI STOPS, WHICH SHALL EXCLUDE BUS STOPS. 2) ON THE INBOUND TRIP TO DURBAN, NO PASSENGERS MAY BE PICKED UP EN ROUTE FROM ENTERING THE N3, UNTIL REACHING UNIVERSITY AVENUE TAXI RANK NO.231 3) ON THE TRIP TO MOLWENI WYEBANK, NO PASSENGERS MAY BE SET DOWN UNTIL REACHING M13. 4) ENTRY OR RANKING ON PRIVATE PROPERTY IS NOT PERMITTED WITHOUT THE WRITTEN PERMISSION OF THE LANDLORD, A COPY OF WHICH MUST BE SUPPLIED TO THE BOARD. 5) WITHOUT HAVING ENTERED INTO AN AGREEMENT WITH OTHER OPERATORS ON A COMMON ROUTE, AS CONTEMPLATED BY SECTION 88(2) OF ACT 2000, THE PICKING UP OR SETTING OF PASSENGERS ON SUCH AGREEMENT MUST BE SUPPLIED TO THE BOARD. 6) AT RANKS, WHETHER ON-STREET OR OFF-STREET, ONLY THE TAXIS THAT CAN BE ACCOMMODATED IN THE DEMARCATED AREA MAY OCCUPY THE RANK. EXCESS VEHICLES MUST HOLD ELSEWHERE. 7) RANK PERMITS OR LETTERS OF AUTHORITY MUST BE PRODUCED IN RESPECT OF ALL RANKS IN MUNICIPAL AREAS, IN PARTICULAR MAJOR TOWNS AND CITIES AND IN PARTICULAR INTER-PROVINCIAL DESTINATIONS. 8) THE ALLOCATION OF ANY ROUTE OR PORTION OF ROUTE IS SUBJECT TO THE CONDITION THAT IT HAS BEEN APPROVED AND ALLOCATED IN GOOD FAITH AND THAT SUCH ROUTE WILL BE INVALID SHOULD IT TRANSPIRE THAT THE ROUTE OR PORTION THERE OF WILL, OR HAS CAUSED CONFLICT DUE TO IT HAVING BEEN APPROVED BASED ON INCORRECT OR FALSE INFORMATION SUPPLIED TO THE BOARD OR AS RESULT OF AN ERROR. IN SUCH INSTANCE THE OPERATING LICENCE MUST BE RETURNED TO THE BOARD FOR CORRECTION. 9) THE VEHICLE MUST BE COVERED BY MOTOR VEHICLE INSURANCE AS WELL AS PERSONAL LIABILITY INSURANCE.	
12.12	2206PC2206LS00050241 - KWADABEKA D TO DURBAN	FROM KWADABEKA D TAXI RANK, PASSING KWADABEKA CLINIC TURN RIGHT INTO NORTH ROAD, TURN RIGHT INTO 3RD AVENUE, JOIN DINKELMAN ROAD, JOIN OTTO VOLEK ROAD, JOIN STAPLETON ROAD, TURN LEFT TO M13, JOIN N3, WESTERN FREE WAY, TURN RIGHT INTO GREY STREET, TURN LEFT INTO WEST STREET, TURN LEFT INTO ALIWAY STREET, TURN LEFT INTO PINE STREET, TURN RIGHT INTO RUSSEL STREET, TURN LEFT INTO LEOPOLD STREET, TURN RIGHT INTO CITY MARKET, UNIVERSITY AVENUE, TURN RIGHT INTO RANK NO. 231 WARWICK AVENUE AND RETURN WITH WARWICK AVENUE, TURN LEFT INTO CANNONGATE ROAD ALONG N3 OFF RAMP AND USING THE SAME ROUTE IN THE OPPOSITE DIRECTION AND PROCEED TO KWADABEKA D TAXI RANK.
12.13	2206PC2206LS00050243 - KK HOSTEL TO DURBAN	FROM KK TAXI RANK TURN LEFT INTO NORTH ROAD, TURN RIGHT INTO 12TH STREET JOIN DINKELMAN ROAD JOIN OTTO VOLEK ROAD, JOIN STAPLETON ROAD, TURN RIGHT INTO M13 JOIN N3, TURN RIGHT INTO WESTERN FREEWAY, TURN RIGHT INTO GREY STREET, TURN LEFT INTO WEST STREET, TURN LEFT INTO ALIWAY STREET, TURN LEFT INTO PINE STREET, TURN RIGHT INTO RUSSEL STREET, TURN LEFT INTO LEOPOLD STREET, TO CITY MARKET, UNIVERSITY AVENUE, TURN RIGHT INTO RANK NO. 231/ WARWICK AVENUE AND RETURN WITH WARWICK AVENUE TURNING LEFT INTO CANNONGATE ROAD ALONG N3 OFF RAMP AND USING THE SAME ROUTE PROCEEDING TO KK HOSTEL TAXI RANK.
12.14	2206PC2206RK00050246 - KK HOSTEL TO PINETOWN	FROM KK RANK TURN LEFT INTO NORTH ROAD, TURN RIGHT INTO 12TH STREET, JOIN DINKELMAN ROAD, TURN RIGHT INTO SHEPSTONE ROAD, TURN RIGHT INTO CROMPTON STREET, TURN RIGHT INTO UNION LANE, TURN LEFT INTO GLENUGIE ROAD, JOIN MOODIE STREET, TURN LEFT INTO HILL STREET INTO HILL STREET TAXI RANK AND RETURN WITH HILL STREET, TURN LEFT INTO MOODIE STREET, JOIN GLENUGIE ROAD, TURN RIGHT INTO LAUTH STREET, TURN LEFT INTO CROMPTON STREET, TURN LEFT INTO SHEPSTONE ROAD, TURN RIGHT INTO DINKELMAN ROAD, TURN RIGHT INTO 1ST AVENUE, TURN LEFT INTO NORTH ROAD, TURN RIGHT INTO AND INTO KK TAXI RANK.
12.15	2206LS2206RK00050252 - DURBAN TO PINETOWN	FROM RANK NO. 231 TAKING CANNONGATE ROAD OFF-RAMP, JOIN N3, TO JOIN M13 TO JOIN UNDERWOOD ROAD TURN INTO CAVERSHAM TURN LEFT INTO RAILWAY STREET TURN LEFT INTO HILL STREET AND INTO HILL STREET TAXI RANK AND RETURN ALONG THE SAME ROUTE IN REVERSE
12.16	2206LS2206P900050254 - DURBAN TO WESTVILLE PRISON	FROM UNIVERSITY AVENUE TAXI RANK INTO WARWICK AVENUE, LEFT INTO CANNONGATE ROAD, INTO WESTERN FREEWAY (N3) LEFT INTO OFF-RAMP TO SPINE ROAD ALONG SPINE ROAD, RIGHT INTO SPINE ROAD EXT. LEADING TO THE WESTVILLE PRISON. FROM WESTVILLE PRISON TURN LEFT INTO SPINE ROAD, TURN TO N3, JOIN WESTERN FREE WAY, TURN RIGHT TO MARKET STREET, UNIVERSITY AVENUE TURN RIGHT TO RANK NO.231 WARWICK AVENUE.
12.17	2206PC21004R00048109 - KWADABEKA A TO DURBAN	FROM KWADABEKA A TAXI RANK, PASSING KK HOSTEL TURN LEFT INTO NORTH ROAD, TURN RIGHT INTO 3RD AVENUE JOIN DINKELMAN ROAD, JOINING OTTO VOLEK ROAD, JOIN STAPLETON ROAD, JOIN M13, JOIN N3 TURN RIGHT INTO WESTERN FREEWAY, TURN RIGHT INTO GREY STREET TURN LEFT INTO WEST STREET, TURN LEFT INTO ALIWAY STREET, TURN LEFT INTO PINE STREET, TURN RIGHT INTO RUSSEL STREET, TURN LEFT INTO LEOPOLD STREET, TO CITY MARKET, UNIVERSITY AVENUE TURN RIGHT INTO RANK NO. 231 WARWICK AVENUE AND RETURN WITH WARWICK AVENUE TURN LEFT INTO CANNONGATE ROAD ALONG N3 OFF RAMP AND USING THE SAME ROUTE IN THE OPPOSITE DIRECTION AND PROCEED TO KWA-DABEKA "A" TAXI RANK.
12.18	21004R2206RK00048119 - CLERMONT TO PINETOWN	FROM CLERMONT TAXI RANK TURN RIGHT INTO CLERMONT ROAD JOIN POSSELT ROAD JOIN SHEPSTONE ROAD, TURN RIGHT INTO CROMPTON STREET, TURN RIGHT INTO UNION LANE, TURN LEFT INTO GLENUGIE ROAD JOIN MOODIE STREET, TURN RIGHT INTO HILL STREET INTO HILL STREET TAXI RANK.  RETURN  FROM HILL STREET TURN LEFT INTO MOODIE STREET JOIN GLENUGIE ROAD, TURN RIGHT INTO LAUTH STREET, TURN LEFT INTO CROMPTON STREET, TURN LEFT INTO SHEPSTONE ROAD JOIN POSSELT ROAD JOIN CLERMONT ROAD TURN RIGHT INTO NORTH ROAD TO CLERMONT TAXI RANK.



## transport

Department:  
Transport  
Province of KwaZulu-Natal

## GAZETTE

LGKZNG17-2023-JUL

REGION: ALL

12.19	21004R2206P900048120 - CLERMONT TO WESTMEAD
	<p>FROM CLERMONT TAXI RANK TURN INTO CLERMONT ROAD JOIN POSSELT ROAD JOIN SHEPSTONE ROAD, TURN RIGHT INTO CROMPTON STREET, TURN RIGHT INTO LAUGHT STREET, TURN LEFT INTO GLENUGIE ROAD, TURN LEFT INTO OLD MAIN ROAD, JOIN RICHMOND ROAD, TURN RIGHT INTO TRAFFORD ROAD JOIN GOODWOOD ROAD, TURN LEFT INTO MAHOGANY ROAD A TO A DESIGNATED TAXI STOP AND RETURN ALONG THE SAME ROUTE TO CLERMONT TAXI RANK.</p> <p>FROM CLERMONT TAXI RANK TURN RIGHT INTO CLERMONT ROAD JOIN POSSELT ROAD JOIN SHEPSTONE ROAD, TURN RIGHT INTO CROMPTON STREET, TURN RIGHT INTO LAUTH STREET, TURN LEFT INTO GLENUGIE ROAD, TURN RIGHT INTO OLD MAIN ROAD JOIN RICHMOND ROAD, TURN RIGHT INTO TRAFFORD ROAD JOIN HILLCLIMB ROAD TO MONZA TO A DESIGNATED TAXI STOP AND RETURN TO CLERMONT TAXI RANK ALONG THE SAME ROUTE.</p> <p>FROM CLERMONT TAXI RANK TURN RIGHT INTO CLERMONT ROAD JOIN POSSELT ROAD SHEPSTONE ROAD, TURN RIGHT INTO CROMPTON STREET, TURN RIGHT INTO LAUTH STREET, TURN LEFT INTO GLENUGIE ROAD TURN RIGHT INTO OLD MAIN ROAD JOIN RICHMOND ROAD, TURN RIGHT INTO ALEXANDER ROAD, TURN LEFT TO MALCOLM ROAD, TURN RIGHT INTO CIRCUIT ROAD, TURN RIGHT INTO CLARK ROAD, TURN LEFT INTO ALEXANDER ROAD TO A DESIGNATED TAXI STOP AND RETURN ALONG THE SAME ROUTE TO CLERMONT TAXI RANK.</p>
12.20	2206PC2206RK00050236 - KWADABEKA A TO PINETOWN
	<p>FROM KWADABEKA A TAXI RANK, PASSING KK HOSTEL TURN LEFT INTO NORTH ROAD, TURN LEFT INTO 3RD AVENUE JOINING DINKELMAN ROAD, TURN RIGHT INTO SHEPSTONE ROAD, TURN RIGHT INTO CROMPTON STREET, TURN RIGHT INTO UNION LANE, TURN LEFT INTO GLENUGIE ROAD JOINING MOODIE STREET, TURN LEFT INTO HILL STREET, INTO HILL STREET TAXI RANK AND RETURN WITH HILL STREET, TURN LEFT INTO MOODIE STREET JOIN GLENUGIE ROAD TURN RIGHT INTO LAUTH STREET, TURN LEFT INTO CROMPTON STREET, TURN LEFT INTO SHEPSTONE ROAD TURN RIGHT INTO DINKELMAN ROAD TURN LEFT INTO NORTH ROAD, AND PROCEED TO KWA-DABEKA A TAXI RANK.</p>
12.21	2206PC2206RK00050238 - KWADABEKA D TO PINETOWN
	<p>FROM KWA DABEKA, D TAXI RANK, PASSING KWA- DABEKA CLINIC TURN RIGHT INTO NORTH ROAD, TURN RIGHT INTO 3RD AVENUE JOIN DINKELMAN ROAD, TURN RIGHT INTO SHEPSTONE ROAD, TURN RIGHT INTO CROMPTON STREET, TURN RIGHT INTO UNION LANE, TURN LEFT INTO GLENUGIE ROAD JOIN MOODIE STREET, TURN RIGHT INTO HILL STREET, INTO HILL TAXI RANK AND RETURN WITH HILL STREET, TURN LEFT INTO MOODIE STREET JOIN GLENUGIE ROAD, TURN RIGHT INTO LAUTH STREET, TURN LEFT INTO CROMPTON STREET, TURN LEFT INTO SHEPSTONE ROAD, TURN RIGHT INTO DINKELMAN ROAD, TURN LEFT INTO 1ST AVENUE, LEFT INTO NORTH ROAD AND PROCEED TO KWA DABEKA "D" TAXI RANK.</p>
12.22	2206PC2206RK00050247 - KK HOSTEL TO WESTMEAD
	<p>FROM KK TAXI RANK TURN LEFT INTO NORTH ROAD, TURN RIGHT INTO 12TH STREET, JOIN DINKELMAN ROAD, TURN RIGHT INTO SHEPSTONE ROAD, TURN LEFT INTO CROMPTON STREET, TURN RIGHT INTO LAUTH STREET, TURN LEFT INTO GLENUGIE ROAD, TURN RIGHT INTO OLD MAIN ROAD, RICHMOND ROAD, TURN RIGHT INTO TRAFFORD STREET, JOIN GOODWOOD ROAD, TURN LEFT INTO MAHOGANY ROAD TO A DESIGNATED TAXI STOP AND RETURN ALONG THE SAME ROUTE TO KK TAXI RANK.</p> <p>FROM KK TAXI RANK TURN LEFT INTO NORTH ROAD, TURN RIGHT INTO 12TH STREET JOIN DINKELMAN ROAD, TURN RIGHT INTO SHEPSTONE ROAD, TURN RIGHT INTO CROMPTON STREET, TURN RIGHT INTO LAUGHT STREET, TURN LEFT INTO GLENUGIE ROAD, TURN RIGHT INTO OLD MAIN ROAD, RICHMOND ROAD, TURN RIGHT INTO TRAFFORD STREET JOIN HILLCLIMB ROAD, TO MONZA ROAD TO A DESIGNATED TAXI STOP, AND RETURN ALONG THE SAME ROUTE TO KK TAXI RANK.</p> <p>FROM KK TAXI RANK TURN LEFT INTO NORTH ROAD, TURN RIGHT INTO 3RD AVENUE JOIN DINKELMAN ROAD, TURN RIGHT INTO SHEPSTONE ROAD, TURN RIGHT INTO CROMPTON STREET, TURN RIGHT INTO LAUGHT ROAD, TURN LEFT INTO GLENUGIE ROAD, TURN RIGHT INTO OLD MAIN ROAD, RICHMOND ROAD, TURN RIGHT INTO ALEXANDER ROAD, TURN LEFT INTO MALCOM ROAD, TURN RIGHT INTO CIRCUIT ROAD, TURN RIGHT INTO CLARK ROAD, TURN LEFT UNTO ALEXANDER ROAD TO A DESIGNATED TAXI STOP, AND RETURN ALONG THE SAME ROUTE TO KK TAXI RANK.</p>



## transport

Department:  
Transport  
Province of KwaZulu-Natal

## GAZETTE

LGKZNG17-2023-JUL

REGION: ALL

1) <b>Application Number:</b> APP0159388	2) <b>Gazette Number:</b> LGKZNG17-2023-JUL
3) <b>Applicant:</b> BS MSWANE <b>ID NO.</b> 8002145344089 <b>Association:</b> MHLUMAYO TAXI ASSOCIATION	4) <b>Applicant Address:</b> PRIVATE BAG X1002 LADYSMITH 3370
5) <b>Existing Licence Holder:</b> NOT APPLICABLE <b>ID NO.</b> NOT APPLICABLE	6) <b>Existing Licence Holder Address:</b> NOT APPLICABLE
7) <b>Type of application:</b> NEW OPERATING LICENCE	8) <b>Operating Licence Number:</b> NOTAVAILABLE
9) <b>Vehicle Type:</b> MINIBUS	10) 1 X 15 (SEATED) + 0 (STANDING)
11) <b>Region:</b> UTHUKELA	
12.1	2202DH2202DH00054592 - MHLUMAYO TAXI RANK TO KWA THUSHANE FROM MHLUMAYO TAXI RANK TO KWA THUSHANE, KWANOGEJANE, MANGWENI, MHLONGAMVULA, LUDIMBI PRIMARY SCHOOL, TURN LEFT HLONYANA, STRAIGHT TO WEENEN TAXI RANK (ONLY DROPPING OF PASSENGERS ALLOWED) KWAMANKANDANE, TO NTOKOZWENI PRIMARY SCHOOL, LADYSMITH ROAD, TURN LEFT EZINKANTOLO, KWA SHEZI RESIDENTS, FROM EZINKANTOLO BACK TO LADYSMITH ROAD, TURN RIGHT NHLALAKAHLE MISSION, BACK TO LADYSMITH ROAD, TURN RIGHT MAHLABATHINI RESIDENTS NEAR HADEBE RESIDENTS, BACK TO LADYSMITH ROAD, TURN LEFT TO HELPMENKAAR ROAD, TURN LEFT TO N11 TO SHEPSTONE ROAD, TURN LEFT TO FAIRDROUGH STREET TURN RIGHT TO HYDE STREET, INTO GROUP, BACK TO HYDE STREET AND FAIRDROUGH STREET, TURN LEFT TO EGERTON DRIVE, TURN RIGHT TO DIAMANA STREET, CONVENT STREET (DROP OFF), TURN RIGHT TO MURCHISON STREET, TURN LEFT TO ALEXANDRA STREET, TURN RIGHT TO LYLLE STREET, TO QUEEN STREET, TO POORT ROAD, TURN LEFT BATTERY STREET TO HOSPITAL AND INTO ILLING ROAD TAXI RANK AND RETURN ALONG THE SAME ROUTE.



## transport

Department:  
Transport  
Province of KwaZulu-Natal

## GAZETTE

LGKZNG17-2023-JUL

REGION: ALL

1) <b>Application Number:</b> APP0159405	2) <b>Gazette Number:</b> LGKZNG17-2023-JUL
3) <b>Applicant:</b> <input type="checkbox"/> A-RANK TRANSPORT ASSOCIATION PRIMARY CO-OPERATIVE LIMITED <b>ID NO.</b> 2013/017966/24 <b>Association:</b> A RANK TAXI ASSOCIATION	4) <b>Applicant Address:</b> P O BOX 363 EMPANGENI 3880
5) <b>Existing Licence Holder:</b> SC MAKHATINI <b>ID NO.</b> 7905155598082	6) <b>Existing Licence Holder Address:</b> P.O. BOX 390 EMPANGENI 3880
7) <b>Type of application:</b> NORMAL TRANSFER	8) <b>Operating Licence Number:</b> LGKZN0703001447
9) <b>Vehicle Type:</b> MINIBUS	10) 1 X 15 (SEATED) + 0 (STANDING)
11) <b>Region:</b> KING CETSHWAYO	
12.1	2207XJ22071T10052057 - A-RANK TO ESHOWE FROM APPROVED A-RANK INTO R34, INTO R66 INTO OSBORN ROAD TO ESHOWE RANK PICK AND DROP AND RETURN WITH PASSENGERS.
12.2	2207XJ2206Y410052058 - A-RANK TO MELMOTH FROM APPROVED A-RANK INTO R34 INTO PIET RETIEF INTO REKENHOLDM INTO VICTORIA STREET TO MELMOTH RANK PICK AND DROP AND RETURN WITH PASSENGERS..
12.3	2207XJ2207J510052059 - A-RANK TO VRYHEID FROM APPROVED A-RANK R34 INTO EAST STREET INTO CHURCH STREET INTO VRYHEID PLAZA PICK AND DROP AND RETURN WITH PASSENGERS.
12.4	2207XJ2202BQ10052061 - A-RANK TO NEWCASTLE FROM APPROVED A-RANK INTO R34 INTO NII KERK HAND INTO VOORTREKKER & PROCEED TO NEWCASTLE TAXI RANK AND RETURN WITH PASSENGERS.
12.5	2207XJ11008Z10052062 - A-RANK TO JOHANNESBURG FROM APPROVED A-RANK INTO R34 INTO N11 INTO R23 WANDERERS STREET, PARK CITY TAXI RANK NO.2, JOHANNESBURG DIRECT AND RETURN WITH PASSENGERS.
12.6	2207XJ2206WA10052066 - A-RANK TO MANDINI FROM APPROVED A-RANK R34, BRYN STREET INTO OK BAZAAR HANDSON ROAD, TANNER ROAD, N2 PASS GINGINDLOVU AND PROCEED TO MANDENI TAXI RANK AND RETURN WITH PASSENGERS.
12.7	2207XJ2202EN10052067 - A-RANK TO ESTCOURT FROM APPROVED A-RANK R34, BIYELA STREET, BRYN STREET, OK BAZAAR, HANDSON ROAD, TANNER ROAD, N2, PASS GINGINDLOVU PASS MANDENI PASS TUGELA, MAPHUMULO PASS GREYTOWN ALONG R74 PASS MOOI-RIVER ALONG R622, R103, DIAMOND ROAD, HARDING STREET, ALEXANDER STREET TO ESTCOURT AND RETURN WITH PASSENGERS.
12.8	2207XJ2207XJ00052068 - A-RANK TO MKUZE FROM APPROVE A-RANK R34 BIYELA STREET, BRYN STREET, OK BAZAAR, UNION STREET, Z.S. M ROAD N2 PASS NSELENI INTO R102 PASS MTUBATUBA ALONG P237 PASS HLUHLUWE AND PROCEED TO MKUZE AND RETURN WITH PASSENGERS.
12.9	2207XJ2207W300052056 - A-RANK TO RICHARDS BAY FROM APPROVED A-RANK INTO R34, INTO JOHN ROSS HIGHWAY TO RICHARDSBAY C.B.D. APPROVED TAXI RANK, RETURN WITH PASSENGERS.
12.10	2207XJ2207XJ00052064 - A-RANK TO EMPANGENI FROM APPROVED A-RANK R34, R68 FORTH LIOUS BABANANGU INTO NQUTHU TAXI RANK TO EMPANGENI WITH PASSENGERS.
12.11	2207XJ2207EP10052065 - A-RANK TO NKANDLA FROM APPROVED A-RANK R34, PIET RETIEF, R226, P503, TO NKANDLA AND RETURN WITH PASSENGERS.



## transport

Department:  
Transport  
Province of KwaZulu-Natal

## GAZETTE

LGKZNG17-2023-JUL

REGION: ALL

1) <b>Application Number:</b> APP0159419	2) <b>Gazette Number:</b> LGKZNG17-2023-JUL
3) <b>Applicant:</b> S NYANISA <b>ID NO.</b> 8404256150083 <b>Association:</b> MLABA & MKHIZWANE TAXI ASSOCIATION	4) <b>Applicant Address:</b> 139 NKULULEKO RAD KWADABEKA CLERMONT 3610
5) <b>Existing Licence Holder:</b> Z NYANISA <b>ID NO.</b> 6102026223089	6) <b>Existing Licence Holder Address:</b> 139 NKULULEKO ROAD KWADABEKA CLERMONT KWA-ZULU NATAL 3610
7) <b>Type of application:</b> DECEASED TRANSFER	8) <b>Operating Licence Number:</b> LGKZN1503002132
9) <b>Vehicle Type:</b> MINIBUS	10) 1 X 15 (SEATED) + 0 (STANDING)
11) <b>Region:</b> DURBAN WEST	
12.1	2206RK2206RK00050297 - NO 9 TAXI RANK TO PINETOWN.  FROM TAXI RANK ON D1002, TURN RIGHT D1002 BECOMING D1004, TURN LEFT R103 PASS BOTHAS HILL, HILLCREST, TURN LEFT M13, PASS GILLITS, MAYTIME STORES, FIELDS HILL, TURN LEFT OLD MAIN ROAD, TURN RIGHT ANDERSON ROAD, TURN LEFT STANFIELD LANE TURN HILL STREET TAXI RANK AND RETURN TO NO. 9 ON THE SAME ROUTE.
12.2	2206RK2206RK00050298 - NO 9 TAXI RANK TO PINETOWN  FROM TAXI RANK ON D1002, TURN LEFT D1002, TURN LEFT P423, TURN LEFT EDDY HAGEN DRIVE, TURN AROUND AT CATO RIDGE ABATTOIR, PROCEED ON EDDY HAGEN DRIVE, TURN LEFT P1-3 TURN RIGHT P245, TURN RIGHT P385, TURN LEFT N3, TURN LEFT OLD MAIN ROAD, TURN RIGHT ANDERSON ROAD, TURN LEFT STANFIELD LANE, TURN RIGHT HILL STREET TAXI RANK AND RETURN TO NO. 9 ON THE SAME ROUTE.



## transport

Department:  
Transport  
Province of KwaZulu-Natal

## GAZETTE

LGKZNG17-2023-JUL

REGION: ALL

1) <b>Application Number:</b> APP0159426	2) <b>Gazette Number:</b> LGKZNG17-2023-JUL
3) <b>Applicant:</b> BM SEME <b>ID NO.</b> 8303015762081 <b>Association:</b> INANDA TAXI OWNERS ASSOCIATION	4) <b>Applicant Address:</b> P O BOX 95051 INANDA 4310
5) <b>Existing Licence Holder:</b> NOT APPLICABLE <b>ID NO.</b> NOT APPLICABLE	6) <b>Existing Licence Holder Address:</b> NOT APPLICABLE
7) <b>Type of application:</b> NEW OPERATING LICENCE	8) <b>Operating Licence Number:</b> LGKZN1403001329
9) <b>Vehicle Type:</b> MINIBUS	10) 1 X 15 (SEATED) + 0 (STANDING)
11) <b>Region:</b> GREATER NORTH	
12.1	2206OA2206LS00049212 - 1.5 EMTSHEBHENI TO DURBAN VIA CONGO INANDA: CONGO TO DURBAN FROM THE STARTING POINT AT EMTSHEBHENI TAXI RANK ON M25/MR93, ALONG MR93 AROUND THE CIRCLE, TURNING RIGHT INTO M27, ALONG M27, TURNING RIGHT INTO UN-NAMED ROAD AND PROCEED TO CONGO AND RETURN ALONG THE SAME ROUTE TURNING LEFT INTO M27, ALONG M27, TURN LEFT INTO MR93, ALONG MR93, INTO KWAMASHU HIGHWAY (M25), INTO NORTH COAST ROAD (R12), INTO UMGENI ROAD, (INTO SOLDIER'S WAY AND PROCEED TO SOLDIER'S WAY TAXI RANK), OR (RIGHT INTO LEOPOLD STREET, RIGHT INTO WARWICK AVENUE, INTO CENTENARY ROAD, AND PROCEED TO CENTENARY ROAD TAXI RANK). ALTERNATIVELY UMGENI ROAD, (LEFT INTO ARGYLE ROAD, RIGHT INTO BRICKHILL ROAD, INTO POINT ROAD, RIGHT INTO BAY TERRACE, RIGHT INTO STANGER STREET, LEFT INTO ORDANCE ROAD, LEFT INTO SOLDIER'S WAY, RIGHT INTO QUEEN STREET, RIGHT INTO FIELD STREET AND PROCEED TO SOLDIER'S WAY TAXI RANK). SOLDIER'S WAY, RIGHT INTO QUEEN STREET, INTO RUSSEL STREET, LEFT INTO LEOPOLD STREET, RIGHT INTO WARWICK AVENUE, INTO CENTENARY ROAD AND PROCEED TO CENTENARY ROAD TAXI RANK. SOLDIER'S WAY, RIGHT INTO PINE STREET, INTO RUSSEL STREET, LEFT INTO LEOPOLD STREET, RIGHT INTO WARWICK AVENUE, INTO CENTENARY ROAD AND PROCEED TO CENTENARY ROAD TAXI RANK. RIGHT INTO LEOPOLD STREET, RIGHT INTO WARWICK AVENUE, RIGHT INTO ALICE STREET, RIGHT INTO SOLDIER'S WAY AND PROCEED TO SOLDIER'S WAY TAXI RANK.
12.2	2206OA21004R00049215 - EMTSHEBHENI TO DURBAN VIA NAMIBIA (INANDA): NAMIBIA TO DURBAN FROM THE STARTING POINT AT EMTSHEBHENI TAXI RANK ON M25/MR93, ALONG MR93 AROUND THE CIRCLE, PROCEED STRAIGHT PASSING INANDA POLICE STATION, ALONG NEWLANDS EXPRESS WAY, TURNING INTO F16 TREE ROAD, ALONG F16 TREE ROAD, TURNING LEFT INTO AN UN-NAMED ROAD TO NAMIBIA, CONTINUE ALONG AN UN-NAMED ROAD, TURN RIGHT INTO F16 TREE ROAD, RIGHT INTO NEWLANDS EXPRESS WAY, ALONG NEWLANDS EXPRESS WAY, INTO MR93, ALONG MR93, INTO KWAMASHU HIGHWAY (M25), ALONG M25, TURN RIGHT INTO N2, ALONG N2, LEFT INTO M21 OFF-RAMP, CONTINUE ALONG THE OFF-RAMP TO THE INTERSECTION WITH M19 (UMGENI ROAD), LEFT INTO M19, INTO UMGENI ROAD (R102), ALONG UMGENI ROAD AND CONTINUE AS PER (1.4) OR (1.5) ABOVE.
12.3	2206OA21004R00049216 - INANDA TO DURBAN INANDA GLEBE/ NAMIBIA/ MASTEBHINI/ NONHLANHLA'S PLACE FROM EMTSHEBHENI TAXI RANK ON M25/MR93, ALONG THE M25, PASSING THE TRAFFIC CIRCLE, INTO NEWLANDS EXPRESS WAY (P138), PASSING INANDA POLICE STATION (INTO EMASHEBHINI OR TURN LEFT INTO BHEKUZULU DRIVE, ALONG BHEKUZULU DRIVE, TURN LEFT INTO A ROAD LEADING TO NAMIBIA AND RETURN TURNING TO BHEKUZULU DRIVE OR TURNING LEFT INTO ITHENDE DRIVE PASSING THE FIRST LEFT, TURNING LEFT JUST BEFORE ETHEMBENI BUTCHERY, ALONG THIS ROAD UNTIL THE T-JUNCTION WITH BHEKUZULU DRIVE, TURN LEFT INTO BHEKUZULU DRIVE, RIGHT INTO P138 AND PROCEED TO TAXI RANK IN EMTSHEBHENI ON M25/MR93.
12.4	2206OA21004R00049217 - EMTSHEBHENI TO UMHLANGA ROCKS : FROM EMTSHEBHENI TAXI RANK ON M25/MR93, ALONG MR93, INTO KWAMASHU HIGHWAY (M25), ALONG THE M25, LEFT INTO THE N2, ALONG THE N2, LEFT INTO AN OFF-RAMP TO THE M41, RIGHT INTO THE M41, ALONG THE M41, LEFT INTO AN OFF-RAMP TO UMHLANGA ROCKS DRIVE, LEFT INTO UMHLANGA ROCKS DRIVE, INTO LIGHTHOUSE ROAD, LEFT INTO TANAGER WAY TO AN APPROVED TAXI RANK ON TANAGER WAY.
12.5	2206OA21004R00049218 - INANDA TO DURBAN FROM ANY OF THE ABOVE ROUTES IN 1 TO DURBAN: VIA SPHAGHETTI JUNCTION. INTO MR93, ALONG MR93, INTO KWAMASHU HIGHWAY (M25), ALONG M25 TURN RIGHT INTO THE N2, ALONG THE N2, LEFT INTO THE N3 ON RAMP, ALONG THE N3, INTO OLD DUTCH ROAD ? (LEFT INTO CENTENARY ROAD AND PROCEED TO CENTENARY ROAD TAXI RANK) OR (INTO ALICE STREET, RIGHT INTO SOLDIERS WAY AND PROCEED TO SOLDIERS WAY TAXI RANK AND RETURN AS FOLLOWS: RETURN ROUTES: 4.1. FROM CENTENARY ROAD TAXI RANK RETURN TO WESTERN FREEWAY, M3 AND RETURN TO STARTING POINT ALONG THE SAME ROUTE IN REVERSE. 4.2. FROM SOLDIERS WAY TAXI RANK INTO PINE STREET AND PROCEED TO THE WESTERN FREEWAY (N3) AND RETURN TO THE STARTING POINT AS IN 4.1 5. FROM ANY OF THE ABOVE STARTING POINTS TO DURBAN : VIA NORTH COAST ROAD: INTO MR93, ALONG THE MR93, INTO KWAMASHU HIGHWAY (M25), ALONG M25, INTO NORTH COAST ROAD, INTO UMGENI ROAD AND CONTINUE AS PER (1.4) OR (1.5) ABOVE.
12.6	2206OA21004R00049219 - EMTSHEBHENI TO DURBAN. FROM EMTSHEBHENI TAXI RANK ON M25/MR93, ALONG MR93, INTO KWAMASHU HIGHWAY (M25), ALONG THE M25, LEFT INTO THE N2, ALONG THE N2, LEFT INTO AN OFF-RAMP TO THE M41, RIGHT INTO THE M41, ALONG THE M41, LEFT INTO AN OFF-RAMP TO UMHLANGA ROCKS DRIVE, LEFT INTO UMHLANGA ROCKS DRIVE, INTO LIGHTHOUSE ROAD, LEFT INTO TANAGER WAY TO THE APPROVED TAXI RANK IN TANAGER WAY. RETURN ROUTE: UMHLANGA ROCKS TO EMTSHEBHENI FROM AN APPROVED TAXI RANK IN TANAGER WAY, ALONG TANAGER WAY, RIGHT INTO LAGOON DRIVE, RIGHT INTO LIGHTHOUSE ROAD, INTO UMHLANGA ROCKS DRIVE, ALTERNATE 1 RIGHT INTO THE ON-RAMP TO THE M41, ALONG THE M41, LEFT INTO THE N2, ALONG THE N2, LEFT INTO THE OFF-RAMP TO KWAMASHU HIGHWAY (M25), RIGHT INTO KWAMASHU HIGHWAY, ALONG M25, INTO MR93, AND PROCEED TO EMTSHEBHENI TAXI RANK ON M25/MR93. ALTERNATE 2 UMHLANGA ROCKS DRIVE, RIGHT INTO BLACKBURN ROAD, RIGHT INTO NORTH COAST ROAD, INTO KWAMASHU HIGHWAY (M25), ALONG THE M25, INTO MR93 AND PROCEED TO EMTSHEBHENI TAXI RANK ON M25/MR93. RESTRICTION NO SETTING DOWN OF PASSENGERS ON UMHLANGA ROCKS DRIVE AND BLACKBURN ROAD ON RETURN LEG, PASSENGERS TO BE DROPPED OFF ONLY ON FORWARD LEG.
12.7	2206OA21004R00049220 - PUTCO DEPORT TO DURBAN VIA MSHAYAZAFE. FROM EMTSHEBHENI TAXI RANK ON M25/MR93, ALONG M25, TURN RIGHT INTO KWAMSHAYAZAFE (OLD CASSIM STORE), PROCEED ALONG THAT ROAD, TURNING RIGHT BEFORE DEPART, PROCEED ALONG THE NARROW ROAD AND RETURN TURNING RIGHT INTO M25 AND PROCEED AS IN (1.4) OR (1.5) ABOVE.





## transport

Department:  
Transport  
Province of KwaZulu-Natal

## GAZETTE

LGKZNG17-2023-JUL

REGION: ALL

12.8	2206OA21004R00049221 - PUTCO DEPOT TO DURBAN PUTCO DEPOT/SPORTS GROUND/SAWOTIFROM: EMTSHEBHENI TAXI RANK ON M25/MR93, ALONG M25, PASSING SHEMBE MEMORIAL/KWAMAWULA, TURN LEFT INTO A ROAD OPPOSITE THE ROAD LEADING TO THE OLD PUTCO DEPOT, ALONG THIS ROAD TURNING LEFT JUST AFTER THE SPORTS GROUND, CONTINUE PASSING KWASAWOTI, AT THE T-JUNCTION TURN RIGHT PROCEEDING UNTIL THE T-JUNCTION WHICH BECOMES WESTHAM DRIVE, TURN RIGHT PASSING THE SPORTS GROUND, TURN LEFT INTO M25.
12.9	2206RP21004R00049209 - AMATIKWE TO DURBAN FROM EMTSHEBHENI TAXI RANK ON MR25/MR93, ALONG MR93, AROUND THE CIRCLE, PROCEED TURNING RIGHT INTO M27, AND PROCEED TO AMATIKWE(SS), AND RETURN ALONG M27, TURN LEFT INTO MR93, ALONG MR93, INTO KWAMASHU HIGHWAY(M25), ALONG M25, RIGHT INTO N2, ALONG N2, LEFT INTO INANDA ROAD (M21) OFF-RAMP, LEFT INTO INANDA ROAD, ALONG INANDA ROAD, INTO SEA COW LAKE ROAD, RIGHT INTO NORTH COAST ROAD, INTO UMGENI ROAD.
12.10	2206OA21004R00049210 - NYONI THWELENYE TO DURBAN FROM EMTSHEBHENI TAXI RANK ON MR25/MR93, AROUND THE CIRCLE, TURNING RIGHT INTO M27, ALONG M27, PASSING HLOLOHOLO AND PROCEED ALONG ROAD TO NYONI THWELENYE, AND RETURN TO M27, ALONG M27, LEFT INTO MR93, ALONG MR93, INTO MR936, INTO KWAMASHU HIGHWAY(M25), ALONG M25, RIGHT INTO THE N2, LEFT INTO INANDA ROAD(M21) OFF-RAMP, LEFT INTO INANDA ROAD, ALONG INANDA ROAD, INTO SEA COW LAKE ROAD, RIGHT INTO NORTH COAST ROAD, INTO UMGENI ROAD AND CONTINUE AS PER (1.4) OR (1.5) BELOW.
12.11	2206OA21004R00049213 - EMTSHEBHENI TO DURBAN VIA EMACHOBENI (INANDA) / GWALA'S HOUSE FROM THE STARTING POINT AT EMTSHEBHENI TAXI RANK ON M25/MR93, ALONG MR93, AROUND THE CIRCLE, PROCEED STRAIGHT PASSING INANDA POLICE STATION, ALONG NEWLANDS EXPRESS WAY(D138), ALONG NEWLANDS EXPRESS WAY, TURNING LEFT INTO DALMENY ROAD, CONTINUE PASSING (ETHEMBENI) STORE TO EMEPHENI.  RETURN.  ALONG DALMENY ROAD, TURNING LEFT INTO NEWLANDS EXPRESS WAY, PROCEED ALONG NEWLANDS EXPRESS WAY TO GWALA'S HOUSE AND RETURN ALONG NEWLANDS EXPRESS WAY, INTO MR93, ALONG MR93, INTO KWAMASHU HIGHWAY (M25), ALONG M25, RIGHT INTO N2, ALONG N2, LEFT INTO M25 OFF-RAMP, (LEFT INTO M21 (INANDA ROAD), ALONG M21, INTO SEA COW LAKE ROAD, RIGHT INTO NORTH COAST ROAD, RIGHT INTO NORTH COAST ROAD OR PROCEED ALONG THE OFF-RAMP, TURN LEFT INTO M19 (UMGENI ROAD) INTO UMGENI ROAD (R102), ALONG UMGENI ROAD, AND CONTINUE AS PER (1.4) OR (1.5).
12.12	2206OA21004R00049214 - NGONGWENI TO DURBAN FROM THE TAXI RANK AT EMTSHEBHENI ON M25/MR93, ALONG MR93 PASSING THE TRAFFIC CIRCLE INTO NEWLANDS EXPRESS WAY (P138), ALONG P138, TURNING RIGHT AFTER PASSING EMASHEBHENI, CONTINUE ALONG THE ROADP138, TURNING RIGHT AFTER PASSING EMASHEBHENI, CONTINUE ALONG THE ROAD TURNING RIGHT INTO OLD MACHOBENI ROAD, ALONG OLD MACHOBENI ROAD, TURN LEFT NEAR THE OLD POST OFFICE BUILDING AND CONTINUE PASSING ZIMELENI STORE CONTINUE PASSING VUSUKUKHANYA PRIMARY SCHOOL. AT THE T-JUNCTION WITH M27 AND PROCEED UNTIL THE T-JUNCTION WITH M27 AND PROCEED TO EMTSHEBHENI TAXI RANK ON M25/MR93.
12.13	2206LS2206OA00049231 - RETURN ROUTES: DURBAN TO INANDA (EMTSHEBHENI TAXI RANK)  3.1. FROM SOLDIERS WAY TAXI RANK, RIGHT INTO FIELD STREET, INTO ALBERT STREET, INTO UMGENI ROAD (R102) INTO NORTH COAST ROAD, INTO KWAMASHU HIGHWAY (M25), INTO MR93 AND PROCEED TO EMTSHEBHENI TAXI RANK AND TO ANY OF THE STARTING POINTS MENTIONED IN THE FORWARD JOURNEY.  OR  3.2. RIGHT INTO FIELD STREET, LEFT INTO LEOPOLD STREET, INTO CANNONGATE ROAD INTO THE N3, ALONG THE N3 (WEST BOUND), INTO THE N2, ALONG THE N2, LEFT INTO KWAMASHU HIGHWAY (M25), ALONG THE M25 AND PROCEED AS IN (1.4.) ABOVE IN REVERSE TO THE STARTING POINT.
12.14	2206LS2206OA00049232 - FROM CENTENARY ROAD TAXI RANK.  RIGHT INTO MARKET ROAD, LEFT INTO ALICE STREET, LEFT INTO ALBERT STREET INTO UMGENI ROAD, INTO NORTH COAST ROAD, INTO KWAMASHU HIGHWAY (M25) INTO MR93, PROCEED TO EMTSHEBHENI TAXI RANK AND TO ANY OF THE STARTING POINTS MENTIONED ON THE FORWARD JOURNEY IN REVERSE.  OR  RIGHT INTO MARKET ROAD, ALONG MARKET ROAD, RIGHT INTO LEOPOLD STREET, INTO CANNONGATE ROAD, INTO THE N3 ALONG THE N3 (WEST BOUND), INTO THE N2 ALONG THE N2, LEFT INTO KWAMASHU HIGHWAY (M25), ALONG THE M25 AND PROCEED AS IN (1.5) ABOVE IN REVERSE TO THE STARTING POINT.
12.15	2206O52206LS00049239 - CENTENARY TO SOLDIERS WAY FROM ANY OF THE ABOVE STARTING POINTS TO DURBAN: VIA NORTH COAST ROAD: INTO MR93, ALONG THE MR93, INTO KWAMASHU HIGHWAY (M25) ALONG M25, INTO NORTH COAST ROAD, INTO UMGENI ROAD AND CONTINUE AS PER (1.4) OR (1.5).
12.16	2206OA21004R00049208 - 1. MTSHEBHENI TO DURBAN VIA EKUKHANYENI.  1.1 EKUKHANYENI TO DURBAN FROM EMTSHEBHENI TAXI RANK (DESPATCHING POINT) ON M25/MR93, ALONG MR93, AROUND THE CIRCLE, PROCEED AND TURNING RIGHT INTO M27, ALONG M27 AND PROCEED INTO EKUKHANYENI, RETURN ALONG M27, TURNING LEFT INTO MR93, ALONG MR93, INTO KWAMASHU HIGHWAY (M25), ALONG M25, RIGHT INTO N2, ALONG THE N2, TURNING LEFT AT THE OFF-RAMP TO M21 (INANDA ROAD), LEFT INTO INANDA ROAD, INTO SEA COW LAKE ROAD, RIGHT INTO NORTH COAST ROAD, INTO UMGENI ROAD AND CONTINUE AS PER (1.4) OR (1.5) BELOW, PICKING UP AND DROPPING OFF EN ROUTE.
12.17	2206OA2206LS00049211 - 1.4 MTSHEBHENI TO DURBAN VIA NGOQOKAZI.  NGOQOKAZI TO DURBAN. FROM THE STARTING POINT AT EMTSHEBHENI TAXI RANK ON MR25/MR93, ALONG MR93 AROUND THE CIRCLE, TURNING RIGHT INTO M27, ALONG M27, LEFT INTO MR93/M25, ALONG M25, INTO KWA-MASHU HIGHWAY (M25), TURN RIGHT INTO N2, ALONG THE N2, TURN LEFT INTO THE M21 (INANDA ROAD) OFF-RAMP, LEFT INTO M21, INTO SEA COW LAKE ROAD, RIGHT INTO NORTH COAST ROAD, INTO SOLDIER'S WAY AND PROCEED TO SOLDIER'S WAY TAXI RANK, OR RIGHT INTO LEOPOLD STREET, RIGHT INTO WARWICK AVENUE, INTO CENTENARY ROAD AND PROCEED TO CENTENARY ROAD TAXI RANK.



## transport

Department:  
Transport  
Province of KwaZulu-Natal

## GAZETTE

LGKZNG17-2023-JUL

REGION: ALL

1) <b>Application Number:</b> APP0159457	2) <b>Gazette Number:</b> LGKZNG17-2023-JUL
3) <b>Applicant:</b> NC SITHOLE <b>ID NO.</b> 8210055409087 <b>Association:</b> ESTCOURT DISTRICT TAXI ASSOCIATION	4) <b>Applicant Address:</b> P.O BOX 793 ESTCOURT 3310
5) <b>Existing Licence Holder:</b> KN NYATHI <b>ID NO.</b> 5003190671080	6) <b>Existing Licence Holder Address:</b> P.O. BOX 22401 ESTCOURT KWA-ZULU NATAL 3310
7) <b>Type of application:</b> NORMAL TRANSFER	8) <b>Operating Licence Number:</b> LGKZN0303001825
9) <b>Vehicle Type:</b> MINIBUS	10) 1 X 15 (SEATED) + 0 (STANDING)
11) <b>Region:</b> UTHUKELA	
12.1	<p>2202EN2202EN00050208 - ESTCOURT TO ESTCOURT FROM APPROVED TAXI RANK IN MVUNDLWENI KWANDABA, MHLUNGWINI SCHOOL, A1416, LOADING AND OFFLOADING INTO EMTSHEZI HIGH SCHOOL, INTO P29, NTABAMHLOPHE ROAD, OFFLOADING ONLY PASS SHAYAMOYA, NEWLANDS, LOCKSLOY, WEMBEZI INTO A MARTIN ROAD, HELLET ROAD, RICHMOND ROAD, CONNOR STREET AND TURN LEFT INTO ALEXANDRA STREET INTO THE TAXI RANK, OFFLOADING AND LOADING AND RETURN ALONG THE FORWARD ROUTE IN REVERSE.</p> <p>ALTERNATIVE FROM P29 INTO HARRY MILLER ROAD, SUBWAY ROAD, ALBERT STREET ALONG ALEXANDRA STREET, INTO THE TAXI RANK, OFFLOADING, LOADING AND RETURN.</p>
12.2	<p>2202EN2202EN00050217 - CONDITIONS/RESTRICTIONS</p> <p>1. PASSENGERS MAY BE PICKED UP AND / OR SET DOWN ONLY DESIGNATED TAXI RANKS OR TAXI STOPS, WHICH SHALL EXCLUDE BUS STOPS.</p> <p>2. ON THE INBOUND TRIP TO DURBAN, PIETERMARITZBURG, EMPANGENI, VEREENIGING, VRYHEID, LADYSMITH, QWAQWA, NEWCASTLE, AND JOHANNESBURG NO PASSENGERS MAY BE PICKED UP ENROUTE FROM LEAVING THE MAGISTERIAL OF ESCOURT UNTIL REACHING THE DESTINATION RANK.</p> <p>3. ON THE RETURN TRIP TO DUNDEE, NO PASSENGERS MAY BE SET DOWN UNTIL REACHING THE MAGISTERIAL DISTRICT OF ESCOURT.</p> <p>4. ENTRY OR RANKING ON PRIVATE PROPERTY IS NOT PERMITTED WITHOUT THE WRITTEN PERMISSION OF THE LANDLORD, A COPY OF WHICH MUST BE SUPPLIED TO THE BOARD BEFORE UPLIFTING THE OPERATING LICENCE</p> <p>5. WITHOUT HAVING ENTERED INTO AN AGREEMENT WITH THE OTHER OPERATORS ON A COMMON ROUTE, AS CONTEMPLATED BY SECTION 88 (2) (B) OF ACT 22 OF 2000, PICKING UP OR SETTING DOWN OF PASSENGERS ON SUCH ROUTE IS NOT PERMITTED. A COPY OF SUCH AGREEMENT MUST BE SUPPLIED TO THE BOARD.</p> <p>6. AT RANKS, WHETHER ON-STREET OR OFF-STREET, ONLY THE TAXIS THAT CAN BE ACCOMMODATED IN THE DEMARCATED AREA MAY OCCUPY THE RANK. EXCESS VEHICLES MUST HOLD ELSEWHERE AT DESIGNATED HOLDING ARREARS.</p> <p>7. RANK PERMITS OR LETTERS OF AUTHORITY MUST BE PRODUCED WHEN UPLIFTING, IN RESPECT OF ALL RANKS IN MUNICIPAL ARREARS, IN PARTICULAR MAJOR TOWNS AND CITIES AND IN PARTICULAR IN RESPECT OF INTER-PROVINCIAL DESTINATIONS.</p> <p>8. THE VEHICLE MUST BE COVERED BY MOTOR VEHICLE INSURANCE AS WELL AS PERSONAL LIABILITY INSURANCE.</p> <p>9. THE ALLOCATION OF ANY ROUTE OR PORTION OF THE ROUTE IS SUBJECT TO THE CONDITION THAT HAS BEEN APPROVED AND ALLOCATED IN GOOD FAITH AND SUCH ROUTE WILL BE INVALID SHOULD IT TRANSPIRE THAT THE ROUTE OR PORTION THEREOF WILL, OR HAS CAUSED CONFLICT DUE TO IT HAVING BEEN APPROVED BASED ON INCORRECT OR FALSE INFORMATION SUPPLIED TO THE BOARD, OR AS A RESULT OF AN ERROR. IN SUCH INSTANCE THE OPERATING LICENCE MUST BE RETURNED TO THE BOARD FOR CORRECTION.</p>



## transport

Department:  
Transport  
Province of KwaZulu-Natal

## GAZETTE

LGKZNG17-2023-JUL

REGION: ALL

1) <b>Application Number:</b> APP0159461	2) <b>Gazette Number:</b> LGKZNG17-2023-JUL
3) <b>Applicant:</b> B MBHELE <b>ID NO.</b> 8303121340087 <b>Association:</b> ESTCOURT DISTRICT TAXI ASSOCIATION	4) <b>Applicant Address:</b> P.O BOX 1718 ESTCOURT 3310
5) <b>Existing Licence Holder:</b> NOT APPLICABLE <b>ID NO.</b> NOT APPLICABLE	6) <b>Existing Licence Holder Address:</b> NOT APPLICABLE
7) <b>Type of application:</b> NEW OPERATING LICENCE	8) <b>Operating Licence Number:</b> NOTAVAILABLE
9) <b>Vehicle Type:</b> MINIBUS	10) 1 X 15 (SEATED) + 0 (STANDING)
11) <b>Region:</b> UTHUKELA	
12.1	<p>2202EK2202EN00050211 - WEMBEZI TO ESCOURT</p> <p>FROM APPROVED TAXI RANK IN WEMBEZI TO APPROVED TAXI RANK IN ESCOURT AND WEMBEZI RANK, INTO LONGHOMES, MAHASHINI, KHWEZI, V. Q. DEPO, FIVE ROOM, NKWEZELA, TURN LEFT TO LOCKSLOY, NEWLANDS, LOADING AND OFFLOADING AND TURN INTO C SECTION LOADING AND OFFLOADING TURN RIGHT INTO P29 NTABAMHLOPHE ROAD INTO MARTIN ROAD, HELLET ROAD, CONNOR STREET AND TURN LEFT INTO ALEXANDRA STREET INTO TAXI RANK, OFFLOADING AND LOADING AND RETURN ALONG THE FORWARD ROUTE IN REVERSE.</p> <p>ALTERNATIVE ROUTE</p> <p>FROM P29 NTABAMHLOPHE ROAD, INTO HARRY MILLER ROAD, SUBWAY ROAD, ALBERT STREET, PHILLIP STREET, AND TURN RIGHT INTO ALEXANDRA STREET INTO TAXI RANK. OFFLOADING, LOADING AND RETURN THE FORWARD ROUTE IN REVERSE.</p> <p>SETTING DOWN AND PICKING UP PASSENGERS:</p> <p>1. BACON FACTORY ROAD R103 INTO CONNOR STREET INTO ALEXANDRA STREET INTO TAXI RANK. 2. NARROWTEX INTO LOSKOP ROAD. 3. MASONITE INTO BROOMCLIFFE ROAD. 4. MASONITE INTO BANK ROAD. 5. MOSAIC INTO BANK ROAD.</p>
12.2	<p>2202EN2202DR10050199 - HLATHIKHULU TO MOOI RIVER</p> <p>FROM HLATHIKHULU TAXI RANK, INTO P169, PROCEED TO P1-7, INTO K. P. X. 0088 MOOI RIVER TAXI RANK AND RETURN ALONG THE FORWARD ROUTE IN REVERSE.</p>
12.3	<p>2202EN2202EN00050181 - CORNFIELDS TO ESCOURT</p> <p>FROM APPROVED TAXI RANK IN CORNFIELDS ALONG D489 LEFT INTO R74, LEFT INTO R103, INTO LORNE STREET, INTO HARDING STREET, INTO ALEXANDRA STREET TO APPROVED TAXI RANK IN ALEXANDRA STREET AND RETURN ALONG THE FORWARD ROUTE IN REVERSE (SUBJECT TO RESTRICTION NUMBER 5, PICKING UP AND SETTING DOWN ENROUTE).</p> <p>ALTERNATIVE ROUTE.</p> <p>FROM APPROVED TAXI RANK IN FRERE, TURN RIGHT INTO R103, INTO LORNE STREET, INTO HARDING STREET, TURN INTO ALEXANDRA STREET INTO APPROVED TAXI RANK IN ALEXANDRA STREET AND RETURN ALONG FORWARD ROUTE IN REVERSE.</p> <p>SETTING DOWN AND PICKING UP PASSENGERS.</p> <p>1. BACON FACTORY ROAD R103 INTO CONNOR STREET INTO ALEXANDRA STREET INTO TAXI RANK. 2. NARROWTEX INTO LOSKOP ROAD. 3. MASONITE INTO BROOMCLIFFE ROAD. 4. MASONITE INTO BANK ROAD. 5. MOSAIC INTO BANK ROAD.</p>
12.4	<p>2202EN2202EN00050182 - DUTCH GOODHOME - ESTCOURT</p> <p>FROM APPROVED TAXI RANK IN D1246, DUTCH GOODHOME TURN RIGHT TO P29 LOADING TOWARDS ESCOURT PASS UMTSHEZI HIGH SCHOOL, PROCEED ALONG P29 OFFLOADING, PASS SHAYAMOYA, NEWLANDS, LOCKSLOY, WEMBEZI TOWNSHIP ALONG P29 INTO MARTIN ROAD, HELLET ROAD, RICHMOND ROAD, CONNOR STREET, TURN LEFT TO ALEXANDRA STREET INTO TAXI RANK OFFLOAD AND LOAD AND RETURN ALONG FORWARD ROUTE IN REVERSE.</p> <p>ALTERNATIVE ROUTE</p> <p>FROM P29 INTO HARRY MILLER ROAD, ALBERT STREET, INTO PHILLIP STREET AND ALONG ALEXANDRA STREET, INTO TAXI RANK.</p>
12.5	<p>2202EN2202EN00050183 - ESTCOURT TO MABHALONINI</p> <p>FROM APPROVED TAXI RANK IN MABHALONINI, INTO AND ALONG R103, INTO DRUMMOND ROAD, LEFT INTO ALBERT STREET, RIGHT INTO PHILLIP STREET, INTO ALEXANDRA STREET, INTO ALEXANDRA STREET TAXI RANK AND RETURN ALONG THE FORWARD ROUTE IN REVERSE.</p>
12.6	<p>2202EN2202EN00050184 - ESIGODLWENI TO ESTCOURT</p> <p>FROM APPROVED TAXI RANK IN ESIGODLWENI, INTO R17, INTO AND ALONG R103, INTO LORNE STREET, INTO HARDING STREET, INTO ALEXANDRA STREET, INTO ALEXANDRA TAXI RANK AND RETURN ALONG FORWARD ROUTE IN REVERSE.</p>



## transport

Department:  
Transport  
Province of KwaZulu-Natal

## GAZETTE

LGKZNG17-2023-JUL

REGION: ALL

12.7	<p>2202EN2202EN00050198 - HLATHIKHULU TO ESCCOURT</p> <p>FROM APPROVED TAXI RANK IN HLATHIKHULU INTO C1326, INTO P391, ALONG D1240, PROCEED ALONG P28-9 VIA NHLALAKAHLE NTABAMHLOPHE POLICE STATION, TURN TO P29 LOADING ALONG THE ROUTE UP DUTCH GOODHOME, OFFLOADING ONLY ALONG P29 INTO MARTIN ROAD, HELLET ROAD, RICHMOND ROAD, CONNOR STREET, TURN LEFT INTO ALEXANDRA STREET INTO TAXI RANK ESCCOURT AND RETURN ALONG FORWARD ROUTE IN REVERSE.</p> <p>OR</p> <p>FROM APPROVED TAXI RANK IN HLATHIKHULU P170, INTO R103, INTO DRUMMOND ROAD, INTO ALBERT STREET INTO HARDING STREET, INTO ALEXANDRA STREET RANK ESCCOURT, DIRECT AND RETURN .</p> <p>OR</p> <p>FROM APPROVED TAXI RANK IN HLATHIKHULU P171 INTO R103, INTO P29, HARRY MILLER ROAD, SUBWAY ROAD, ALBERT STREET, PHILLIP STREET, ALONG ALEXANDRA STREET INTO TAXI RANK ESCCOURT AND RETURN.</p> <p>OR</p> <p>FROM APPROVED TAXI RANK IN HLATHIKHULU INTO P28 JOIN P379, PASSING KWADLAMINI, KWANDABA, JOIN P29, PROCEED TO HARRY MILLER ROAD, SUBWAY ROAD, INTO ALBERT STREET, PHILLIP STREET, ALEXANDRA STREET, INTO TAXI RANK ESCCOURT. OFFLOADING, LOADING AND RETURN.</p> <p>SETTING DOWN AND PICKING UP PASSENGERS:</p> <ol style="list-style-type: none"> <li>1. BACON FACTORY ROAD R103 INTO CONNOR STREET INTO ALEXANDRA STREET INTO TAXI RANK.</li> <li>2. NARROWTEX INTO LOSKOP ROAD;</li> <li>3. MASONITE INTO BROOMCLIFFE ROAD;</li> <li>4. MASONITE INTO BANK ROAD; AND</li> <li>5. MOSAIC INTO BANK ROAD.</li> </ol>
12.8	<p>2202EN2202EN00050200 - ESCCOURT TO HOSPITAL.</p> <p>FROM ALEXANDRA TAXI RANK RIGHT INTO HARDING STREET, LEFT INTO ALBERT STREET, RIGHT INTO DRUMMOND ROAD, INTO LORNE STREET (R103), TO HOSPITAL TAXI RANK AND RETURN ALONG R103, INTO LORNE STREET, INTO HARDING STREET, INTO ALEXANDRA STREET INTO THE TAXI RANK.</p> <p>OR</p> <p>ESCCOURT TAXI RANK INTO ALEXANDRA STREET, LEFT INTO HARDING STREET, INTO THE R103 AND PROCEED TO COLITA AND RETURN ALONG THE FORWARD ROUTE IN REVERSE.</p>
12.9	<p>2202EN2202EN00050201 - ESCCOURT HOSTEL TO ESCCOURT</p> <p>FROM ESCCOURT TAXI RANK INTO ALEXANDRA STREET, RIGHT INTO HARDING STREET, LEFT INTO ALBERT STREET, INTO EXTENSION ROAD, INTO DRUMMOND ROAD, LEFT INTO LORNE STREET, INTO R103, LEFT INTO KEMPS ROAD AND PROCEED TO THE HOSTEL TAXI RANK AND RETURN ALONG THE FORWARD ROUTE IN REVERSE</p>
12.10	<p>2202EN2202EN00050203 - ESTCOURT TO KWA-DLAMINI</p> <p>FROM APPROVED TAXI RANK IN KWA-DLAMINI INTO P379 LOADING AND OFFLOADING INTO EMTSHEZI HIGH SCHOOL AND TURN RIGHT INTO P29 NTABAMHLOPHE ROAD, OFFLOADING ONLY, PASS SHAYAMOYA, NEWLANDS, LOCKSLOY AND WEMBEZI, INTO MARTIN ROAD, HELLET ROAD, RICHMOND ROAD, CONNOR STREET, TURN LEFT INTO ALEXANDRA STREET INTO TAXI RANK AND RETURN THE FORWARD ROUTE IN REVERSE.</p> <p>FROM P29 INTO HARRY MILLER ROAD, SUBWAY ROAD, ALBERT STREET, PHILLIP STREET, ALONG ALEXANDRA STREET INTO TAXI RANK OFFLOADING, LOADING AND RETURN.</p> <p>FROM P29 INTO HARRY MILLER ROAD, SUBWAY ROAD, ALBERT STREET, PHILLIP STREET, ALONG ALEXANDRA STREET INTO TAXI RANK OFFLOADING, LOADING AND RETURN.</p>
12.11	<p>2202EN2202EN00050204 - MHUBHENI TO ESTCOURT</p> <p>FROM MHUBHENI TAXI RANK INTO D1381 LOADING AND OFFLOADING ALONG THE WAY. PASS GREYSTONE, HILTON FARM, WEMBEZI OFFLOADING AND TURN RIGHT INTO P29 NTABAMHLOPHE ROAD, OFFLOADING, INTO MARTIN ROAD, HELLET ROAD, RICHMOND ROAD, CONNOR STREET, AND TURN LEFT INTO ALEXANDRA STREET INTO TAXI RANK AND RETURN ALONG THE FORWARD ROUTE IN REVERSE.</p> <p>FROM MHUBHENI ALONG P17, DALTON, LOADING AND OFFLOADING ALONG THE WAY, PASS GREYSTONE, BLUE HAZE, INTO P29 NTABAMHLOPHE ROAD, INTO MARTIN ROAD, HELLET ROAD, CONNOR STREET, AND TURN LEFT INTO ALEXANDRA STREET, INTO TAXI RANK, OFFLOADING, LOADING AND RETURN.</p> <p>FROM P29 INTO HARRY MILLER ROAD, RIGHT INTO SUBWAY ROAD, RIGHT INTO ALBERT STREET, LEFT INTO PHILLIP STREET, INTO ALEXANDRA STREET, INTO THE TAXI RANK AND RETURN.</p> <p>FROM P29. INTO HARRY MILLER ROAD, INTO SUBWAY ROAD, INTO ALBERT STREET INTO PHILLIPS STREET INTO ALEXANDRA STREET INTO TAXI RANK AND RETURN.</p>
12.12	<p>2202EN2202EN00050205 - MDWEBU TO ESCCOURT</p> <p>FROM APPROVED TAXI RANK IN NDWEBU INTO AND ALONG D1382, LEFT INTO P29, PASS EMTSHEZI HIGH SCHOOL, SHAYAMOYA, NEWLANDS, LOCKSLOY, WEMBEZI, INTO MARTIN ROAD, HELLET ROAD, RICHMOND ROAD, CONNOR STREET, LEFT INTO ALEXANDRA STREET, INTO TAXI RANK AND RETURN ALONG THE FORWARD IN REVERSE.</p>
12.13	<p>2202EN2202EN00050206 - PHAPHAKHULU TO ESCCOURT</p> <p>FROM APPROVED TAXI RANK IN PHAPHAKHULU, INTO SAGITTARIUS AVENUE, PHAPHAKHULU INTO R74, WEENEN ROAD AND LEFT TO ESIGODLWENI, LOADING AND OFFLOADING AND TURN RIGHT INTO R74, INTO R103, INTO LORNE STREET, INTO HARDING STREET AND TURN RIGHT INTO ALEXANDRA STREET INTO THE TAXI RANK, OFFLOADING, LOADING AND RETURN ALONG THE FORWARD ROUTE IN REVERSE.</p>



## transport

Department:  
Transport  
Province of KwaZulu-Natal

## GAZETTE

LGKZNG17-2023-JUL

REGION: ALL

12.14	<p>2202EN2202EN00050207 - SHAYAMOYA TO ESCCOURT.</p> <p>FROM APPROVED TAXI RANK IN KWA-XABA STORE, INTO BOSHI, INTO SHAYAMOYA A, INTO SHAYAMOYA B, RIGHT INTO P29, NTABAMHLOPHE ROAD, LOADING AND OFFLOADING, PASS SHAYAMOYA, NEWLANDS, LOCHSLOY, WEMBEZI, OFFLOADING ONLY, INTO MARTIN ROAD, INTO HELLET ROAD, RICHMOND ROAD, CONNOR STREET, INTO ALEXANDRA STREET INTO THE TAXI RANK. OFFLOADING, LOADING AND RETURN ALONG THE FORWARD ROUTE IN REVERSE.</p> <p>ALTERNATIVE ROUTE</p> <p>FROM P29 INTO HARRY MILLER ROAD, SUBWAY ROAD, ALBERT STREET, ALONG ALEXANDRA STREET INTO THE TAXI RANK AND RETURN ALONG THE FORWARD ROUTE IN REVERSE.</p> <p>SETTING DOWN AND PICKING UP PASSENGERS:</p> <ol style="list-style-type: none"> <li>1.BACON FACTORY ROAD R103 INTO CONNOR STREET INTO ALEXANDRA STREET INTO TAXI RANK.</li> <li>2.NARROWTEX INTO LOSKOP ROAD.</li> <li>3.MASONITE INTO BROOMCLIFFE ROAD.</li> <li>4.MASONITE INTO BANK ROAD.</li> <li>5.MOSAIC INTO BANK ROAD.</li> </ol>
12.15	<p>2202EN2202EN00050208 - ESTCOURT TO ESTCOURT</p> <p>FROM APPROVED TAXI RANK IN MVUNDLWENI KWANDABA, MHLUNGWINI SCHOOL, A 1416, LOADING AND OFFLOADING INTO EMTSHEZI HIGH SCHOOL, INTO P29, NTABAMHLOPHE ROAD, OFFLOADING ONLY PASS SHAYAMOYA, NEWLANDS, LOCKSLOY, WEMBEZI INTO A MARTIN ROAD, HELLET ROAD, RICHMOND ROAD, CONNOR STREET AND TURN LEFT INTO ALEXANDRA STREET INTO THE TAXI RANK, OFFLOADING AND LOADING AND RETURN ALONG THE FORWARD ROUTE IN REVERSE.</p> <p>ALTERNATIVE</p> <p>FROM P29 INTO HARRY MILLER ROAD, SUBWAY ROAD, ALBERT STREET ALONG ALEXANDRA STREET, INTO THE TAXI RANK, OFFLOADING, LOADING AND RETURN.</p>
12.16	<p>2202EN2202EN00050210 - SOBABILI TO ESCCOURT</p> <p>FROM APPROVED TAXI RANK IN SOBABILI, INTO AND ALONG D1241, LEFT INTO P29 NTABAMHLOPHE ROAD LOADING AND OFFLOADING. PASS EMTSHEZI HIGH SCHOOL, SHAYAMOYA, NEWLANDS, LOCHSLOY, WEMBEZI INTO MARTIN ROAD, HELLET ROAD, RICHMOND ROAD, CONNOR STREET, TURN LEFT INTO ALEXANDRA STREET INTO THE TAXI RANK AND RETURN ALONG THE FORWARD ROUTE IN REVERSE.</p> <p>ALTRERANTIVE ROUTE</p> <p>FROM P29 INTO HARRY MILLER ROAD, SUBWAY ROAD, ALBERT STREET, PHILLIP STREET ALONG ALEXANDRA STREET INTO THE TAXI RANK AND RETURN.</p> <p>SETTING DOWN AND PICKING UP PASSENGERS:</p> <ol style="list-style-type: none"> <li>1.BACON FACTORY ROAD R103 INTO CONNOR STREET INTO ALEXANDRA STREET INTO TAXI RANK.</li> <li>2.NARROWTEX INTO LOSKOP ROAD.</li> <li>3.MASONITE INTO BROOMCLIFFE ROAD.</li> <li>4.MASONITE INTO BANK ROAD.</li> <li>5.MOSAIC INTO BANK ROAD.</li> </ol>
12.17	<p>2202EN2203BL10050215 - ESTCOURT TO ZWELISHA:</p> <p>FROM APPROVED TAXI RANK IN ZWELITSHA LOCATION AND TURN LEFT INTO P29 NTABAMHLOPHE ROAD LOADING AND OFFLOADING ALONG THE WAY. UP TO WEMBEZI, PROCEED ALONG P29, INTO MARTIN ROAD, HELLET ROAD, RICHMOND ROAD, CONNOR STREET, TURN INTO ALEXANDRA STREET INTO TAXI RANK AND RETURN ALONG THE FORWARD ROUTE IN REVERSE.</p>
12.18	<p>KZPRERC2796246 - ESTCOURT TO KHWEZI</p> <p>FROM APPROVED TAXI RANK IN ESTCOURT WITH PASSENGERS TURN RIGHT INTO ALEXANDRA STREET CROSSING ROBOTS TURN RIGHT PATERSON STREET, LEFT INTO ALBERT STREET DROP/PICK ALONG LEFT LORNE STREET CROSSING THE BRIDGE DROP/PICK PROCEED, TURN LEFT KEMPS ROAD, PROCEED STRAIGHT THEN RIGHT UNNAMED ROAD TO KHWEZI DROPPING OFF PASSENGERS AND PICKING UP PASSENGERS ALONG ROAD IN REVERSE ROUTES TO ESTCOURT TAXI RANK.</p> <p>ALTERNATIVE BACKWARD ROUTE:</p> <p>FROM KHWEZI UNNMAED ROADS WITH PASSENGERS INTO LEFT KEMPS ROAD, TURN RIGHT R103 CROSSING THE BRIDGE BECOMES LORNE STREET STRAIGHT TILL HARDING STREET LEFT ALBERT STREET RIGHT PHILIP STREET THEN RIGHT INTO APPROVED TAXI RANK IN ESTCOURT DROPPING/PICKING PASSENGERS.</p>



## transport

Department:  
Transport  
Province of KwaZulu-Natal

## GAZETTE

LGKZNG17-2023-JUL

REGION: ALL

1) <b>Application Number:</b> APP0159477	2) <b>Gazette Number:</b> LGKZNG17-2023-JUL
3) <b>Applicant:</b> M KUBHEKA <b>ID NO.</b> 5707125839089 <b>Association:</b> MHLUMAYO TAXI ASSOCIATION	4) <b>Applicant Address:</b> PAARDEVOETPAD FARM LADYSMITH 3370
5) <b>Existing Licence Holder:</b> NOT APPLICABLE <b>ID NO.</b> NOT APPLICABLE	6) <b>Existing Licence Holder Address:</b> NOT APPLICABLE
7) <b>Type of application:</b> NEW OPERATING LICENCE	8) <b>Operating Licence Number:</b> NOTAVAILABLE
9) <b>Vehicle Type:</b> MINIBUS	10) 1 X 15 (SEATED) + 0 (STANDING)
11) <b>Region:</b> UTHUKELA	
12.1	2202DH2202DH00054592 - MHLUMAYO TAXI RANK TO KWA THUSHANE FROM MHLUMAYO TAXI RANK TO KWA THUSHANE, KWANOGEJANE, MANGWENI, MHLONGAMVULA, LUDIMBI PRIMARY SCHOOL, TURN LEFT HLONYANA, STRAIGHT TO WEENEN TAXI RANK (ONLY DROPPING OF PASSENGERS ALLOWED) KWAMANKANDANE, TO NTOKOZWENI PRIMARY SCHOOL, LADYSMITH ROAD, TURN LEFT EZINKANTOLO, KWA SHEZI RESIDENTS, FROM EZINKANTOLO BACK TO LADYSMITH ROAD, TURN RIGHT NHLALAKAHLE MISSION, BACK TO LADYSMITH ROAD, TURN RIGHT MAHLABATHINI RESIDENTS NEAR HADEBE RESIDENTS, BACK TO LADYSMITH ROAD, TURN LEFT TO HELPMKAAR ROAD, TURN LEFT TO N11 TO SHEPSTONE ROAD, TURN LEFT TO FAIRDROUGH STREET TURN RIGHT TO HYDE STREET, INTO GROUP, BACK TO HYDE STREET AND FAIRDROUGH STREET, TURN LEFT TO EGERTON DRIVE, TURN RIGHT TO DIAMANA STREET, CONVENT STREET (DROP OFF), TURN RIGHT TO MURCHISON STREET, TURN LEFT TO ALEXANDRA STREET, TURN RIGHT TO LYLLE STREET, TO QUEEN STREET, TO POORT ROAD, TURN LEFT BATTERY STREET TO HOSPITAL AND INTO ILLING ROAD TAXI RANK AND RETURN ALONG THE SAME ROUTE.



## transport

Department:  
Transport  
Province of KwaZulu-Natal

## GAZETTE

LGKZNG17-2023-JUL

REGION: ALL

1)	<b>Application Number:</b> APP0159478	2)	<b>Gazette Number:</b> LGKZNG17-2023-JUL
3)	<b>Applicant:</b> DL DLAMINI <b>ID NO.</b> 5406166153084 <b>Association:</b> MASIHAMBISANE BARA BUFFALO FLATS T.A	4)	<b>Applicant Address:</b> PO BOX 81254 OSIZWENI 2952
5)	<b>Existing Licence Holder:</b> NOT APPLICABLE <b>ID NO.</b> NOT APPLICABLE	6)	<b>Existing Licence Holder Address:</b> NOT APPLICABLE
7)	<b>Type of application:</b> NEW OPERATING LICENCE	8)	<b>Operating Licence Number:</b> LGKZN0103000094
9)	<b>Vehicle Type:</b> MINIBUS	10)	1 X 15 (SEATED) + 0 (STANDING)
11)	<b>Region:</b> AMAJUBA		
12.1	2202BQ2202BQ00055680 - MDAKANE TO NEWCASTLE FROM MDAKANE TAXI RANK JOIN ROAD P272, ANNADALE MINE, ROOI POINT FARM, SHARPSTONE LAKE, KALVLAKE, MBABANE, EMOYENI, NTENDEKA, HAALBOOM, JOIN P296 NINE MILES JOIN P283, CAVAN FARM, KWAMATHUKUZA JOIN N11 VIA EMMASOTSHENI ENTER ALLEN ST, TURN LEFT KIRKLAND STREET, TURN RIGHT VOORTREKKER ST, TURN LEFT TERMINUS ST ENTER APPROVED NEWCASTLE TAXI RANK AND RETURN.		
12.2	2202BQ2100HB10055687 - NEWCASTLE TO EMPANGENI FROM NEWCASTLE TAXI RANK PROCEED ACROSS TERMINUS STREET INTO VOORTREKKER STREET, TURN LEFT AT KIRKLAND STREET, TURN RIGHT AT ALLEN STREET PROCEED STRAIGHT VIA ARBOR PARK SURBURB, TURN LEFT N11 ROAD PROCEED STRAIGHT TURN RIGHT TO P483 ROAD, VIA BLAAUBOSCH OSIZWENI TO UTRECHT, TURN RIGHT AT UTRECHT ROAD INTERSECTION ENTER R34 ROAD PROCEED STRAIGHT, TURN LEFT AT BLOODRIVER ENTER R33 ROAD AND CROSS ROADS STRAIGHT VIA STILWATER BP GARAGE ON ROAD TO VRYHEID, TURN RIGHT ACROSS ROADS BEFORE ENTERING VRYHEID PROCEED ON R34 ROAD VIA VRYHEID. PROCEED STRAIGHT VIA ULUNDI, VIA MELMOTH, TURN LEFT AT ENKWALINI NDUNDULU AREA. PROCEED STRAIGHT ON R34 ENTER EMPANGENI TAXI RANK. RETURN SAME ROUTE TO NEWCASTLE.		
12.3	2202BQ22068T10055703 - NEWCASTLE TO PIETERMARITZBURG FROM NEWCASTLE APPROVED TAXI RANK PROCEED ACROSS TERMINUS STREET, ENTER VOORTREKKER STREET, TURN LEFT TO KIRKLAND STREET, TURN RIGHT ENTER ALLEN STREET, TURN LEFT TO N11, TURN LEFT TO HELPMEEKAR ROAD, TURN RIGHT TO PETERS ROAD THROUGH INDUSTRIAL, TURN RIGHT TO PETERS ROAD TURN RIGHT TO COLENSO ROAD, ROAD TURN RIGHT TO N3, TURN LEFT TO EAST STREET ENTER PIETERMARITZBURG APPROVED TAXI RANK. RETURN WITH THE SAME ROUTE TO NEWCASTLE.		
12.4	2202BQ2202BQ00055682 - MDAKANE TO NEWCASTLE.  FROM MDAKANE APPROVED TAXI RANK JOIN P38 ROAD PICK AND DROP KILKEEL, MFUNDWENI, FAIBREEZE JOIN P296 JOKIS, SPRINGBOK, NAAS FARM, KWARAMLAN, MAFALAWANE, UBULEBOMZINYATHI, TOP RANK P296, 42 COMPLEX OFFLOADING AND LOADING AT ALL POINTS, NINE MILES JOIN P483, CAVAN FARM PICK AND DROP PROCEED TO KWAMATHUKUZA TURN RIGHT ASIPHEPHE DRIVE. ENTER INDUSTRIAL AREA PASS N11 JOIN ALBERT STREET, TURN LEFT KIRKLAND STREET, TURN RIGHT VOORTREKKER ST, TURN LEFT TERMINUS ST ENTER TAXI RANK AND RETURN TO SUTHERLAND ST, TURN LEFT YORK ST OR HOSPITAL ST AND TURN RIGHT ALLEN STREET. RESCTRICTIONS ? NO RESTRICTION TO AND FROM.		
12.5	2202BQ2206LS10055685 - NEWCASTLE TO DURBAN.  FROM NEWCASTLE APPROVED TAXI RANK, PROCEED ACROSS TERMINUS ST, TURN RIGHT AT VOORTREKKER STREET, TURN LEFT TO KIRKLAND STREET, TURN RIGHT ENTER ALLEN STREET PROCEED STRAIGHT, TURN RIGHT TO N11, TURN LEFT TO HELPMEEKAR, TURN RIGHT TO PETERS ROAD, TURN RIGHT COLENSO ROAD, TURN LEFT TO R103, TURN LEFT TO N3, PROCEED TO MOOIRIVER TOLLGATE, MARIANHILL TOLLGATE, VIA PINETOWN. TURN LEFT TO ALICE STREET TURN LEFT TO ALBERT ROAD, UMNGENI ROAD AND OSBORN ROAD. RETURN WITH THE SAME ROUTE TO NEWCASTLE.		
12.6	2202BQ2207WL10055701 - NEWCASTLE TO PONGOLA.  FROM NEWCASTLE TAXI RANK PROCEED STRAIGHT ACROSS TERMINUS STREET INTO VOORTREKKER STREET, TURN LEFT AT KIRKLAND STREET TURN RIGHT AT ALLEN STREET (MAIN STREET) PROCEED STRAIGHT VIA ARBOR PARK SURBURB, TURN LEFT ENTER N11 ROAD, PROCEED STRAIGHT TURN RIGHT INTO R483 VIA OSIZWENI TO UTRECHT, TURN RIGHT UTRECHT ROAD INTERSECTION ENTER R34 ROAD PROCEED STRAIGHT, TURN LEFT AT BLOODRIVER ROAD INTERSECTION ENTER R33 AND R34 PROCEED STRAIGHT VIA STILWATER BP GARAGE, TURN RIGHT AT CROSS-ROAD BEFORE REACHING VRYHEID PROCEED ON R34 VIA BHEKUZULU TOWNSHIP ENTER R69 ROAD, LOUWSBURG, TURN LEFT AT ROAD INTERSECTION ENTER R66 ROAD VIA MAGUDU, TURN LEFT ENTER N2 ROAD PROCEED STRAIGHT ENTER PONGOLA TAXI RANK, RETURN SAME ROUTE TO NEWCASTLE.		
12.7	2202BQ2202DH10055702 - NEWCASTLE TO LADYSMITH.  FROM NEWCASTLE APPROVED TAXI RANK PROCEED ACROSS TERMINUS STREET ENTER VOORTREKKER STREET, TURN LEFT AT KIRKLAND STREET, TURN RIGHT ENTER ALLEN STREET TURN RIGHT TO N11 JOIN CRAWCHAW STREET, TURN LEFT ENTER LADYSMITH APPROVED TAXI RANK RETURN WITH THE SAME ROUTE TO NEWCASTLE.		
12.8	2207B52202BQ00189217 - KWAMDAKANE TO NEWCASTLE.  FROM MDAKANE APPROVED TAXI RANK JOIN P38 ROAD PICK AND DROP KILKEEL, MFUNDWENI, FAIBREEZE JOIN P296 JOKIS, SPRINGBOK, NAAS FARM, KWARAMLAN, MAFALAWANE, UBULEBOMZINYATHI, TOP RANK P296, 42 COMPLEX OFFLOADING AND LOADING AT ALL POINTS, NINE MILES JOIN P483, CAVAN FARM PICK AND DROP PROCEED TO KWAMATHUKUZA TURN RIGHT ASIPHEPHE DRIVE. ENTER INDUSTRIAL AREA PASS N11 JOIN ALBERT STREET, TURN LEFT KIRKLAND STREET, TURN RIGHT VOORTREKKER ST, TURN LEFT TERMINUS ST ENTER TAXI RANK AND RETURN TO SUTHERLAND ST, TURN LEFT YORK ST OR HOSPITAL ST AND TURN RIGHT ALLEN STREET. RESTRICTIONS: NO RESTRICTION TO AND FROM.		
12.9	2207B52202BQ00189222 - MDAKANE TO NEWCASTLE.  FROM MDAKANE APPROVED TAXI RANK JOIN P38 ROAD PICK AND DROP KILKEEL, MFUNDWENI, FAIBREEZE JOIN P296 JOKIS, SPRINGBOK, NAAS FARM, KWARAMLAN, MAFALAWANE, UBULEBOMZINYATHI, TOP RANK P296, 42 COMPLEX OFFLOADING AND LOADING AT ALL POINTS, NINE MILES JOIN P483, CAVAN FARM PICK AND DROP PROCEED TO KWA MATHUKUZA TURN RIGHT ASIPHEPHE DRIVE. ENTER INDUSTRIAL AREA PASS N11 JOIN ALBERT STREET, TURN LEFT KIRKLAND STREET, TURN RIGHT VOORTREKKER ST, TURN LEFT TERMINUS ST ENTER TAXI RANK AND RETURN TO SUTHERLAND ST, TURN LEFT YORK ST OR HOSPITAL ST AND TURN RIGHT ALLEN STREET. RESCTRICTIONS ? NO RESTRICTION TO AND FROM.		
12.10	220BG82202BQ10192394 - MDAKANE TO NEWCASTLE.  FROM MDAKANE TAXI RANK JOIN ROAD P272, ANNADALE MINE, ROOI POINT FARM, SHARPSTONE LAKE, KALVLAKE, MBABANE, EMOYENI, NTENDEKA, HAALBOOM, JOIN P296 NINE MILES JOIN P283, CAVAN FARM, KWAMATHUKUZA JOIN N11 VIA EMMASOTSHENI ENTER ALLEN ST, TURN LEFT KIRKLAND STREET, TURN RIGHT VOORTREKKER ST, TURN LEFT TERMINUS ST ENTER APPROVED NEWCASTLE TAXI RANK AND RETURN. RESTRICTION NO RESTRICTION TO AND FROM. OFFLOADING AND LOADING AT ALL POINTS.		



**transport**

Department:  
Transport  
Province of KwaZulu-Natal

**GAZETTE**

LGKZNG17-2023-JUL

REGION: ALL

12.11	<p>K2NPR32000820L98673 - KWAMDAKANE TO NEWCASTLE MALL.</p> <p>FROM KWAMDAKANE TAXI RANK ALONG P272 PICK UP PASSENGERS, TO MBABANE ON P272 PICK UP PASSENGERS, TO NTENDEKA ON P272 PICK UP PASSENGERS, TO KWA NTSHANGASE ON P272 PICK UP PASSENGERS, LEFT TO JOIN P296 PICK UP PASSENGERS PROCEED TO 9 MILES, LEFT TO P483 PICK UP PASSENGERS, LEFT TO N11 AND RIGHT TO ALLEN STREET, PASS BLACK ROCK CASINO, LEFT TO OAK STREET INTO NEWCASTLE MALL TAXI RANK AND RETURN ON THE SAME ROUTE.</p>
-------	---



## transport

Department:  
Transport  
Province of KwaZulu-Natal

## GAZETTE

LGKZNG17-2023-JUL

REGION: ALL

1)	<b>Application Number:</b> APP0159482	2)	<b>Gazette Number:</b> LGKZNG17-2023-JUL
3)	<b>Applicant:</b> N MTHIYANE <b>ID NO.</b> 9103295500089 <b>Association:</b> NEWTOWN ABC TRANS MINIBUS OWNERS ASS.	4)	<b>Applicant Address:</b> 7 PINECROFT PL PHOENIX 4068
5)	<b>Existing Licence Holder:</b> MR MTHIYANE <b>ID NO.</b> 6701045804082	6)	<b>Existing Licence Holder Address:</b> N265 KWAMASHU MLAHLENI RD DURBAN 4360
7)	<b>Type of application:</b> DECEASED TRANSFER	8)	<b>Operating Licence Number:</b> LGKZN1403002111
9)	<b>Vehicle Type:</b> MINIBUS	10)	1 X 15 (SEATED) + 0 (STANDING)
11)	<b>Region:</b> GREATER NORTH		
12.1	2206MU2206MY00181482 - NEWTOWN A TO NTUZUMA FROM A TAXI RANK CORNER OF KING BHEKUZULU ROAD NEWTOWN A LEFT INTO ITHENDELE DRIVE LEFT INTO NTUZUMA ACCESS RIGHT TO RAILWAY ROAD AND PROCEED TO BRIDGE CITY INTERMODAL FACILITY.		
12.2	2206UG2206S900049225 - BESTER TO KWA-MASHU  FROM ANY OF THE ABOVE ROUTES TO THE FOLLOWING DESTINATIONS BESTER'S TAXI RANK.  FROM ANY OF THE INNER CIRCLE ROUTES ABOVE, INTO KING BHEKUZULU ROAD, ALONG KING BHEKUZULU ROAD, LEFT INTO ITHENDELE DRIVE, LEFT INTO NTUZUMA ACCESS ROAD, RIGHT INTO THE ON-RAMP TO THE M25, RIGHT INTO BESTER'S TAXI RANK AND RETURN ALONG THE SAME ROUTE IN REVERSE.  2.2. KWAMASHU CROSS ROADS  FROM ANY OF THE INNER CIRCLE ROUTES ABOVE INTO M25, RIGHT PROCEEDING ALONG M25 ON-RAMP, INTO M25, LEFT INTO MALANDELA ROAD OFF-RAMP, RIGHT INTO MALANDELA ROAD, AND PROCEED TURNING RIGHT INTO KWAMASHU CROSSROADS TAXI RANK AND RETURN ALONG THE SAME ROUTE IN REVERSE.  2.3. KWAMASHU STATION  FROM ANY OF THE INNER CIRCLE ROUTES ABOVE INTO ITHENDELE ROAD INTO:  2.3.1 NYALA ROAD, PROCEED ALONG NYALA ROAD, RIGHT INTO BHEJANE ROAD AND PROCEED TO KWAMASHU TAXI RANK AND RETURN ALONG THE SAME ROUTE IN REVERSE.  2.3.2. NYALA ROAD, LEFT INTO SIBISI ROAD, RIGHT INTO BHEJANE ROAD AND PROCEED TO KWAMASHU TAXI RANK AND RETURN ALONG THE SAME ROUTE IN REVERSE.		
12.3	21004R2206OA00049229 - DURBAN METRO TO INANDA  5.1. SOLDIER'S WAY TAXI RANK  SOLDIER'S WAY TAXI RANK, INTO FIELD STREET, INTO ALBERT STREET, INTO UMGENI ROAD, ACROSS CONNAUGHT BRIDGE, INTO NORTH COAST ROAD, ONTO THE M25, INTO NTUZUMA ACCESS ROAD OFF-RAMP, LEFT INTO NTUZUMA ACCESS ROAD AND PROCEED ALONG ANY OF THE INNER CIRCLE ROUTES IN REVERSE.  5.2. SOLDIER'S WAY TAXI RANK  FROM SOLDIER'S WAY TAXI RANK, INTO FIELD STREET, LEFT INTO LEOPOLD STREET, INTO CANONGATE ROAD, INTO THE WESTERN FREEWAY (N3), ONTO THE N2, ALONG THE KWAMASHU HIGHWAY (M25), INTO NTUZUMA ACCESS ROAD OFF-RAMP, LEFT INTO NTUZUMA ACCESS ROAD AND PROCEED ALONG ANY OF THE INNER CIRCLE ROUTES IN REVERSE.  5.3. CENTENARY ROAD TAXI RANK  FROM CENTENARY ROAD TAXI RANK, INTO MARKET ROAD, LEFT INTO ALICE STREET, LEFT INTO ALBERT STREET, INTO UMGENI ROAD, INTO NORTH COAST ROAD, INTO THE M25, INTO NTUZUMA ACCESS ROAD OFF-RAMP, LEFT INTO NTUZUMA ACCESS ROAD, AND PROCEED ALONG ANY OF THE INNER CIRCLE ROUTES IN REVERSE.  5.4. CENTENARY ROAD TAXI RANK  FROM CENTENARY TAXI RANK, INTO MARKET ROAD, RIGHT INTO LEOPOLD STREET, INTO CANONGATE ROAD, INTO THE WESTERN FREEWAY (N3), INTO THE N2, ALONG THE N2, INTO KWAMASHU HIGHWAY (M25), INTO NTUZUMA ACCESS ROAD OFF-RAMP, LEFT INTO NTUZUMA ACCESS ROAD AND PROCEED ALONG ANY OF THE INNER ROUTES IN REVERSE.		
12.4	2202HT2206OB00049224 - INANDA NU TO INANDA-GLEBE  APPROVED ROUTES 1, 2, 3, 4, 5 NEWTOWN ABC TRANS MINIBUS OWNERS ASSOCIATION ROUTE 1 1. INNER CIRCLE ROUTES WITHIN NEWTOWN A, B, & C, SOWETO & INANDA GLEBE A. FROM A TAXI RANK CORNER OF KING BHEKUZULU ROAD AND AN ACCESS ROAD TO NEWTOWN "A", LEFT INTO KING BHEKUZULU ROAD, TURN RIGHT PROCEEDING ALONG KING BHEKUZULU ROAD, TURN LEFT BEFORE THE MARKET, PROCEED ALONG THIS ROAD PARALLEL TO SOWETO, PROCEED UNTIL INTERSECTION WITH KING BHEKUZULU ROAD, PROCEED TO THE RANK CORNER OF KING BHEKUZULU ROAD AND THE ROAD TO INANDA NEWTOWN "A". "B. FROM THE RANK IN (1) ABOVE, LEFT INTO KING BHEKUZULU ROAD, PROCEED TURN LEFT " INTO KING BHEKUZULU ROAD, RIGHT INTO KING BHEKUZULU ROAD, LEFT INTO UNNAMED ROAD TO INANDA GLEBE. TURN LEFT AND PROCEED ALONG AN UNNAMED ROAD UNTIL INTERSECTION WITH SOWETO GROVE, LEFT INTO SOWETO GROVE, TURN RIGHT INTO KING BHEKUZULU DRIVE, ALONG SANDLWANA DRIVE INTO SIYAYA ROAD, LEFT INTO KING BHEKUZULU ROAD, RIGHT INTO KHUPHUKA GROVE, LEFT INTO PHAPHAMA AVENUE, PROCEED TURNING LEFT INTO PHAPHAMA AVENUE, TURN RIGHT INTO M25..... "C. FROM THE RANK CORNER OF KING BHEKUZULU ROAD AND THE ACCESS ROAD TO "NEWTOWN "A", TURN RIGHT INTO KING BHEKUZULU ROAD, RIGHT INTO AN ACCESS ROAD, LEFT INTO KING BHEKUZULU ROAD, LEFT INTO SANDLWANA DRIVE, ALONG SANDLWANA DRIVE, INTO SIYAYA ROAD, RIGHT INTO KING BHEKUZULU ROAD, LEFT INTO SINAMUVA DRIVE, RIGHT INTO SOMLANDELA DRIVE, RIGHT INTO AN UNNAMED ROAD, LEFT INTO ITHENDELE DRIVE, LEFT INTO NTUZUMA ACCESS ROAD, RIGHT INTO M25..... "D. FROM A TAXI RANK CORNER OF KING BHEKUZULU ROAD AND ACCESS ROAD TO "NEWTOWN "A", RIGHT INTO KING BHEKUZULU ROAD, INTO ACCESS ROAD, INTO SOWETO GROVE, RIGHT INTO SENZAKAHLE WALK, RIGHT INTO MASICEBE WAY AND PROCEED TURNING LEFT INTO SOWETO GROVE, THEN RIGHT INTO KING BHEKUZULU ROAD, LEFT INTO SANDLWANA DRIVE AND PROCEED AS PER ROUTE (B) ABOVE.		



## transport

Department:  
Transport  
Province of KwaZulu-Natal

## GAZETTE

LGKZNG17-2023-JUL

REGION: ALL

12.5	<p>2206OA21004R00049226 - NEWTOWN TO DURBAN METRO</p> <p>3. FROM ANY OF THE INNER CIRCLE ROUTE ABOVE TO DURBAN (AND RETURN AS PER ROUTES IN 5).</p> <p>3.1. OLD NORTH COAST ROAD"</p> <p>NORTH COAST ROAD PASS CONNAUGHT BRIDGE INTO UMGENI ROAD, ALONG UMGENI ROAD INTO SOLDIERS WAY, SOLDIERS WAY TAXI RANK INTO FIELD STREET, LEOPOLD STREET, WARWICK AVENUE INTO CENTENARY ROAD TAXI RANK.</p> <p>3.2. VIA SPAGHETTI JUNCTION.</p> <p>N2 ON RAMP TO SPAGHETTI JUNCTION ALONG N3, INTO OLD DUTCH ROAD, LEFT INTO CENTENARY ROAD AND PROCEED TO CENTENARY ROAD TAXI RANK.</p> <p>3.3. VIA POINT.</p> <p>ALONG UMGENI ROAD, ARGYLE ROAD, BRICKHILL ROAD, POINT ROAD, BAY TERRACE, STANGER STREET, ORDNANCE ROAD, LEFT INTO SOLDIERS WAY, RIGHT INTO QUEENS STREET, RIGHT INTO FIELD STREET, RIGHT INTO SOLDIER'S WAY TAXI RANK.</p> <p>(RESTRICTED FROM PICKING UP OR SETTING DOWN INTERMEDIATE PASSENGERS FROM ARGYLE ROAD TO ORDNANCE ROAD ON FORWARD AND RETURN JOURNEYS).</p>
12.6	<p>2206OA21004R00049228 - INANDA NEWTOWN TO DURBAN METRO</p> <p>ALONG ANY OF THE INNER CIRCLE ROUTES ABOVE, INTO AND ALONG THE M25, RIGHT INTO THE N2, INTO THE M19/ M21 OFF-RAMP, RIGHT INTO THE M19, INTO SHEPSTONE ROAD, OLD MAIN ROAD, ESCOM ROAD, SHEPSTONE ROAD, RIGHT INTO CROMPTON STREET, RIGHT INTO OLD MAIN ROAD, LEFT INTO ANDERSON ROAD AND PROCEED TO HILL STREET TAXI RANK AND RETURN ALONG THE SAME ROUTE IN REVERSE.</p> <p>OR</p> <p>OLD MAIN ROAD, INTO RICHMOND ROAD, INTO TRAFFORD ROAD, HILLCLIMB ROAD, KHAYALAMI ROAD, CIRCUIT ROAD, MALCOLM ROAD, ALBERT ROAD, ALEXANDER ROAD TO WESTMED AND RETURN ALONG ALEXANDER ROAD, LEFT INTO RICHMOND ROAD, INTO OLD MAIN ROAD, RIGHT INTO ANDERSON ROAD AND PROCEED TO HILL STREET TAXI RANK AND RETURN ALONG THE SAME ROUTE IN REVERSE.</p>
12.7	<p>NU2202HT2206OB00049224 - INANDA TO INANDA</p> <p>APPROVED ROUTES 1, 2, 3, 4, 5</p> <p>FROM A TAXI RANK CORNER OF KING BHEKUZULU ROAD AND AN ACCESS ROAD TO</p> <p>NEWTOWN "A", LEFT INTO KING BHEKUZULU ROAD, TURN RIGHT PROCEEDING ALONG KING BHEKUZULU ROAD, TURN LEFT BEFORE THE MARKET, PROCEED ALONG THIS ROAD PARALLEL TO SOWETO, PROCEED UNTIL INTERSECTION WITH KING BHEKUZULU ROAD, PROCEED TO THE RANK CORNER OF KING BHEKUZULU ROAD AND THE ROAD TO INANDA NEWTOWN "A".</p> <p>FROM THE RANK IN (1) ABOVE, LEFT INTO KING BHEKUZULU ROAD, PROCEED TURN LEFT " INTO KING BHEKUZULU ROAD, RIGHT INTO KING BHEKUZULU ROAD, LEFT INTO UNNAMED ROAD TO INANDA GLEBE. TURN LEFT AND PROCEED ALONG AN UNNAMED ROAD UNTIL INTERSECTION WITH SOWETO GROVE, LEFT INTO SOWETO GROVE, TURN RIGHT INTO KING BHEKUZULU DRIVE, ALONG SANDLWANA DRIVE INTO SIYAYA ROAD, LEFT INTO KING BHEKUZULU ROAD, RIGHT INTO KHUPHUKA GROVE, LEFT INTO PHAPHAMA AVENUE, PROCEED TURNING LEFT INTO PHAPHAMA AVENUE, TURN RIGHT INTO M25.....</p> <p>FROM THE RANK CORNER OF KING BHEKUZULU ROAD AND THE ACCESS ROAD TO "NEWTOWN "A", TURN RIGHT INTO KING BHEKUZULU ROAD, RIGHT INTO AN ACCESS ROAD, LEFT INTO KING BHEKUZULU ROAD, LEFT INTO SANDLWANA DRIVE, ALONG SANDLWANA DRIVE, INTO SIYAYA ROAD, RIGHT INTO KING BHEKUZULU ROAD, LEFT INTO SINAMUVA DRIVE, RIGHT INTO SOMLANDELA DRIVE, RIGHT INTO AN UNNAMED ROAD, LEFT INTO ITHENDELE DRIVE, LEFT INTO NTUZUMA ACCESS ROAD, RIGHT INTO M25.....</p> <p>FROM A TAXI RANK CORNER OF KING BHEKUZULU ROAD AND ACCESS ROAD TO "NEWTOWN "A", RIGHT INTO KING BHEKUZULU ROAD, INTO ACCESS ROAD, INTO SOWETO GROVE, RIGHT INTO SENZAKAHLE WALK, RIGHT INTO MASICEBE WAY AND PROCEED TURNING LEFT INTO SOWETO GROVE, THEN RIGHT INTO KING BHEKUZULU ROAD, LEFT INTO SANDLWANA DRIVE AND PROCEED AS PER ROUTE (B) ABOVE</p>
12.8	<p>2206OA21004R00049227 - CHARTER SERVICE FOR NEWTOWN ABC TAXI ASSOCIATION</p>



## transport

Department:  
Transport  
Province of KwaZulu-Natal

## GAZETTE

LGKZNG17-2023-JUL

REGION: ALL

1) <b>Application Number:</b> APP0159484	2) <b>Gazette Number:</b> LGKZNG17-2023-JUL
3) <b>Applicant:</b> N MTHIYANE <b>ID NO.</b> 9103295500089 <b>Association:</b> NEWTOWN ABC TRANS MINIBUS OWNERS ASS.	4) <b>Applicant Address:</b> 7 PINECROFT PL PHOENIX 4068
5) <b>Existing Licence Holder:</b> MR MTHIYANE <b>ID NO.</b> 6701045804082	6) <b>Existing Licence Holder Address:</b> N265 KWAMASHU MLAHLENI RD DURBAN 4360
7) <b>Type of application:</b> DECEASED TRANSFER	8) <b>Operating Licence Number:</b> LGKZN1403002359
9) <b>Vehicle Type:</b> MINIBUS	10) 1 X 15 (SEATED) + 0 (STANDING)
11) <b>Region:</b> GREATER NORTH	
12.1	2206MU2206MY00181482 - NEWTOWN A TO NTUZUMA FROM A TAXI RANK CORNER OF KING BHEKUZULU ROAD NEWTOWN A LEFT INTO ITHENDELE DRIVE LEFT INTO NTUZUMA ACCESS RIGHT TO RAILWAY ROAD AND PROCEED TO BRIDGE CITY INTERMODAL FACILITY.
12.2	2206UG2206S900049225 - BESTER TO KWA-MASHU  FROM ANY OF THE ABOVE ROUTES TO THE FOLLOWING DESTINATIONS BESTER'S TAXI RANK.  FROM ANY OF THE INNER CIRCLE ROUTES ABOVE, INTO KING BHEKUZULU ROAD, ALONG KING BHEKUZULU ROAD, LEFT INTO ITHENDELE DRIVE, LEFT INTO NTUZUMA ACCESS ROAD, RIGHT INTO THE ON-RAMP TO THE M25, RIGHT INTO BESTER'S TAXI RANK AND RETURN ALONG THE SAME ROUTE IN REVERSE.  2.2. KWAMASHU CROSS ROADS  FROM ANY OF THE INNER CIRCLE ROUTES ABOVE INTO M25, RIGHT PROCEEDING ALONG M25 ON-RAMP, INTO M25, LEFT INTO MANDELA ROAD OFF-RAMP, RIGHT INTO MANDELA ROAD, AND PROCEED TURNING RIGHT INTO KWAMASHU CROSSROADS TAXI RANK AND RETURN ALONG THE SAME ROUTE IN REVERSE.  2.3. KWAMASHU STATION  FROM ANY OF THE INNER CIRCLE ROUTES ABOVE INTO ITHENDELE ROAD INTO:  2.3.1 NYALA ROAD, PROCEED ALONG NYALA ROAD, RIGHT INTO BHEJANE ROAD AND PROCEED TO KWAMASHU TAXI RANK AND RETURN ALONG THE SAME ROUTE IN REVERSE.  2.3.2. NYALA ROAD, LEFT INTO SIBISI ROAD, RIGHT INTO BHEJANE ROAD AND PROCEED TO KWAMASHU TAXI RANK AND RETURN ALONG THE SAME ROUTE IN REVERSE.
12.3	21004R2206OA00049229 - DURBAN METRO TO INANDA  5.1. SOLDIER'S WAY TAXI RANK  SOLDIER'S WAY TAXI RANK, INTO FIELD STREET, INTO ALBERT STREET, INTO UMGENI ROAD, ACROSS CONNAUGHT BRIDGE, INTO NORTH COAST ROAD, ONTO THE M25, INTO NTUZUMA ACCESS ROAD OFF-RAMP, LEFT INTO NTUZUMA ACCESS ROAD AND PROCEED ALONG ANY OF THE INNER CIRCLE ROUTES IN REVERSE.  5.2. SOLDIER'S WAY TAXI RANK  FROM SOLDIER'S WAY TAXI RANK, INTO FIELD STREET, LEFT INTO LEOPOLD STREET, INTO CANONGATE ROAD, INTO THE WESTERN FREEWAY (N3), ONTO THE N2, ALONG THE KWAMASHU HIGHWAY (M25), INTO NTUZUMA ACCESS ROAD OFF-RAMP, LEFT INTO NTUZUMA ACCESS ROAD AND PROCEED ALONG ANY OF THE INNER CIRCLE ROUTES IN REVERSE.  5.3. CENTENARY ROAD TAXI RANK  FROM CENTENARY ROAD TAXI RANK, INTO MARKET ROAD, LEFT INTO ALICE STREET, LEFT INTO ALBERT STREET, INTO UMGENI ROAD, INTO NORTH COAST ROAD, INTO THE M25, INTO NTUZUMA ACCESS ROAD OFF-RAMP, LEFT INTO NTUZUMA ACCESS ROAD, AND PROCEED ALONG ANY OF THE INNER CIRCLE ROUTES IN REVERSE.  5.4. CENTENARY ROAD TAXI RANK  FROM CENTENARY TAXI RANK, INTO MARKET ROAD, RIGHT INTO LEOPOLD STREET, INTO CANONGATE ROAD, INTO THE WESTERN FREEWAY (N3), INTO THE N2, ALONG THE N2, INTO KWAMASHU HIGHWAY (M25), INTO NTUZUMA ACCESS ROAD OFF-RAMP, LEFT INTO NTUZUMA ACCESS ROAD AND PROCEED ALONG ANY OF THE INNER ROUTES IN REVERSE.
12.4	2202HT2206OB00049224 - INANDA NU TO INANDA-GLEBE  APPROVED ROUTES 1, 2, 3, 4, 5 NEWTOWN ABC TRANS MINIBUS OWNERS ASSOCIATION ROUTE 1 1. INNER CIRCLE ROUTES WITHIN NEWTOWN A, B, & C, SOWETO & INANDA GLEBE A. FROM A TAXI RANK CORNER OF KING BHEKUZULU ROAD AND AN ACCESS ROAD TO NEWTOWN "A", LEFT INTO KING BHEKUZULU ROAD, TURN RIGHT PROCEEDING ALONG KING BHEKUZULU ROAD, TURN LEFT BEFORE THE MARKET, PROCEED ALONG THIS ROAD PARALLEL TO SOWETO, PROCEED UNTIL INTERSECTION WITH KING BHEKUZULU ROAD, PROCEED TO THE RANK CORNER OF KING BHEKUZULU ROAD AND THE ROAD TO INANDA NEWTOWN "A". "B. FROM THE RANK IN (1) ABOVE, LEFT INTO KING BHEKUZULU ROAD, PROCEED TURN LEFT " INTO KING BHEKUZULU ROAD, RIGHT INTO KING BHEKUZULU ROAD, LEFT INTO UNNAMED ROAD TO INANDA GLEBE. TURN LEFT AND PROCEED ALONG AN UNNAMED ROAD UNTIL INTERSECTION WITH SOWETO GROVE, LEFT INTO SOWETO GROVE, TURN RIGHT INTO KING BHEKUZULU DRIVE, ALONG SANDLWANA DRIVE INTO SIYAYA ROAD, LEFT INTO KING BHEKUZULU ROAD, RIGHT INTO KHUPHUKA GROVE, LEFT INTO PHAPHAMA AVENUE, PROCEED TURNING LEFT INTO PHAPHAMA AVENUE, TURN RIGHT INTO M25..... "C. FROM THE RANK CORNER OF KING BHEKUZULU ROAD AND THE ACCESS ROAD TO "NEWTOWN "A", TURN RIGHT INTO KING BHEKUZULU ROAD, RIGHT INTO AN ACCESS ROAD, LEFT INTO KING BHEKUZULU ROAD, LEFT INTO SANDLWANA DRIVE, ALONG SANDLWANA DRIVE, INTO SIYAYA ROAD, RIGHT INTO KING BHEKUZULU ROAD, LEFT INTO SINAMUVA DRIVE, RIGHT INTO SOMLANDELA DRIVE, RIGHT INTO AN UNNAMED ROAD, LEFT INTO ITHENDELE DRIVE, LEFT INTO NTUZUMA ACCESS ROAD, RIGHT INTO M25..... "D. FROM A TAXI RANK CORNER OF KING BHEKUZULU ROAD AND ACCESS ROAD TO "NEWTOWN "A", RIGHT INTO KING BHEKUZULU ROAD, INTO ACCESS ROAD, INTO SOWETO GROVE, RIGHT INTO SENZAKAHLE WALK, RIGHT INTO MASICEBE WAY AND PROCEED TURNING LEFT INTO SOWETO GROVE, THEN RIGHT INTO KING BHEKUZULU ROAD, LEFT INTO SANDLWANA DRIVE AND PROCEED AS PER ROUTE (B) ABOVE.



## transport

Department:  
Transport  
Province of KwaZulu-Natal

## GAZETTE

LGKZNG17-2023-JUL

REGION: ALL

12.5	<p>2206OA21004R00049226 - NEWTOWN TO DURBAN METRO</p> <p>3. FROM ANY OF THE INNER CIRCLE ROUTE ABOVE TO DURBAN (AND RETURN AS PER ROUTES IN 5).</p> <p>3.1. OLD NORTH COAST ROAD"</p> <p>NORTH COAST ROAD PASS CONNAUGHT BRIDGE INTO UMGENI ROAD, ALONG UMGENI ROAD INTO SOLDIERS WAY, SOLDIERS WAY TAXI RANK INTO FIELD STREET, LEOPOLD STREET, WARWICK AVENUE INTO CENTENARY ROAD TAXI RANK.</p> <p>3.2. VIA SPAGHETTI JUNCTION.</p> <p>N2 ON RAMP TO SPAGHETTI JUNCTION ALONG N3, INTO OLD DUTCH ROAD, LEFT INTO CENTENARY ROAD AND PROCEED TO CENTENARY ROAD TAXI RANK.</p> <p>3.3. VIA POINT.</p> <p>ALONG UMGENI ROAD, ARGYLE ROAD, BRICKHILL ROAD, POINT ROAD, BAY TERRACE, STANGER STREET, ORDNANCE ROAD, LEFT INTO SOLDIERS WAY, RIGHT INTO QUEENS STREET, RIGHT INTO FIELD STREET, RIGHT INTO SOLDIER'S WAY TAXI RANK.</p> <p>(RESTRICTED FROM PICKING UP OR SETTING DOWN INTERMEDIATE PASSENGERS FROM ARGYLE ROAD TO ORDNANCE ROAD ON FORWARD AND RETURN JOURNEYS).</p>
12.6	<p>2206OA21004R00049228 - INANDA NEWTOWN TO DURBAN METRO</p> <p>ALONG ANY OF THE INNER CIRCLE ROUTES ABOVE, INTO AND ALONG THE M25, RIGHT INTO THE N2, INTO THE M19/ M21 OFF-RAMP, RIGHT INTO THE M19, INTO SHEPSTONE ROAD, OLD MAIN ROAD, ESCOM ROAD, SHEPSTONE ROAD, RIGHT INTO CROMPTON STREET, RIGHT INTO OLD MAIN ROAD, LEFT INTO ANDERSON ROAD AND PROCEED TO HILL STREET TAXI RANK AND RETURN ALONG THE SAME ROUTE IN REVERSE.</p> <p>OR</p> <p>OLD MAIN ROAD, INTO RICHMOND ROAD, INTO TRAFFORD ROAD, HILLCLIMB ROAD, KHAYALAMI ROAD, CIRCUIT ROAD, MALCOLM ROAD, ALBERT ROAD, ALEXANDER ROAD TO WESTMED AND RETURN ALONG ALEXANDER ROAD, LEFT INTO RICHMOND ROAD, INTO OLD MAIN ROAD, RIGHT INTO ANDERSON ROAD AND PROCEED TO HILL STREET TAXI RANK AND RETURN ALONG THE SAME ROUTE IN REVERSE.</p>
12.7	<p>NU2202HT2206OB00049224 - INANDA TO INANDA</p> <p>APPROVED ROUTES 1, 2, 3, 4, 5</p> <p>FROM A TAXI RANK CORNER OF KING BHEKUZULU ROAD AND AN ACCESS ROAD TO</p> <p>NEWTOWN "A", LEFT INTO KING BHEKUZULU ROAD, TURN RIGHT PROCEEDING ALONG KING BHEKUZULU ROAD, TURN LEFT BEFORE THE MARKET, PROCEED ALONG THIS ROAD PARALLEL TO SOWETO, PROCEED UNTIL INTERSECTION WITH KING BHEKUZULU ROAD, PROCEED TO THE RANK CORNER OF KING BHEKUZULU ROAD AND THE ROAD TO INANDA NEWTOWN "A".</p> <p>FROM THE RANK IN (1) ABOVE, LEFT INTO KING BHEKUZULU ROAD, PROCEED TURN LEFT " INTO KING BHEKUZULU ROAD, RIGHT INTO KING BHEKUZULU ROAD, LEFT INTO UNNAMED ROAD TO INANDA GLEBE. TURN LEFT AND PROCEED ALONG AN UNNAMED ROAD UNTIL INTERSECTION WITH SOWETO GROVE, LEFT INTO SOWETO GROVE, TURN RIGHT INTO KING BHEKUZULU DRIVE, ALONG SANDLWANA DRIVE INTO SIYAYA ROAD, LEFT INTO KING BHEKUZULU ROAD, RIGHT INTO KHUPHUKA GROVE, LEFT INTO PHAPHAMA AVENUE, PROCEED TURNING LEFT INTO PHAPHAMA AVENUE, TURN RIGHT INTO M25.....</p> <p>FROM THE RANK CORNER OF KING BHEKUZULU ROAD AND THE ACCESS ROAD TO "NEWTOWN "A", TURN RIGHT INTO KING BHEKUZULU ROAD, RIGHT INTO AN ACCESS ROAD, LEFT INTO KING BHEKUZULU ROAD, LEFT INTO SANDLWANA DRIVE, ALONG SANDLWANA DRIVE, INTO SIYAYA ROAD, RIGHT INTO KING BHEKUZULU ROAD, LEFT INTO SINAMUVA DRIVE, RIGHT INTO SOMLANDELA DRIVE, RIGHT INTO AN UNNAMED ROAD, LEFT INTO ITHENDELE DRIVE, LEFT INTO NTUZUMA ACCESS ROAD, RIGHT INTO M25.....</p> <p>FROM A TAXI RANK CORNER OF KING BHEKUZULU ROAD AND ACCESS ROAD TO "NEWTOWN "A", RIGHT INTO KING BHEKUZULU ROAD, INTO ACCESS ROAD, INTO SOWETO GROVE, RIGHT INTO SENZAKAHLE WALK, RIGHT INTO MASICEBE WAY AND PROCEED TURNING LEFT INTO SOWETO GROVE, THEN RIGHT INTO KING BHEKUZULU ROAD, LEFT INTO SANDLWANA DRIVE AND PROCEED AS PER ROUTE (B) ABOVE</p>
12.8	<p>2206OA21004R00049227 - CHARTER SERVICE FOR NEWTOWN ABC TAXI ASSOCIATION</p>



## transport

Department:  
Transport  
Province of KwaZulu-Natal

## GAZETTE

LGKZNG17-2023-JUL

REGION: ALL

1) <b>Application Number:</b> APP0159488	2) <b>Gazette Number:</b> LGKZNG17-2023-JUL
3) <b>Applicant:</b> JS MTSHALI <b>ID NO.</b> 6209175913087 <b>Association:</b> UMZIMKULU UNCEDO SERVICE TAXI ASSOCIATION	4) <b>Applicant Address:</b> P O BOX 54 UMZIMKHULU 3297
5) <b>Existing Licence Holder:</b> NOT APPLICABLE <b>ID NO.</b> NOT APPLICABLE	6) <b>Existing Licence Holder Address:</b> NOT APPLICABLE
7) <b>Type of application:</b> NEW OPERATING LICENCE	8) <b>Operating Licence Number:</b> NOTAVAILABLE
9) <b>Vehicle Type:</b> MINIBUS	10) 1 X 15 (SEATED) + 0 (STANDING)
11) <b>Region:</b> HARRY GWALA	
12.1	2100LL11002P10175687 - UMZIMKHULU TO CARLETONVILLE.  FROM UMZIMKHULU TAXI RANK TURN LEFT AND JOIN R56 PASS IXOPO, RICHMOND, PIETERMARITZBURG, JOIN N3 PASS MOOI RIVER, HARRISMITH, WARDEN, TOLL PLAZA PROCEED AND TURN LEFT JOIN R54 PROCEED AND TURN RIGHT JOIN R28 PROCEED AND CROSS N12 PROCEED TURN RIGHT TO BEKKESDAL TAXI RANK (DROP OFFS) AND RETURN TO R28 AND RETURN LEFT PROCEED AND TURN RIGHT AND JOIN N12 PROCEED AND PASS LIBANON MINE PROCEED AND TURN RIGHT JOIN NEW ROAD AND TURN LEFT TO ONYX STREET TO CARLETONVILLE TAXI RANK AND BACK ON THE SAME ROUTE.
12.2	2202D4220B7500175689 - UMZIMKHULU TO SEKALANI.  FROM UMZIMKHULU TAXI RANK TURN RIGHT JOIN P416 (R56) PROCEED AND PASS CLYDESDALE PROCEED AND PASS ETEMBI AND PASS IBISI PROCEED AND PASS RIETVLEI PROCEED AND PASS MAGLELA (MABER) PROCEED AND PASS INGELI FOREST MOTEL PROCEED AND TURN RIGHT JOIN P750 PROCEED LANGEWANGHT OFFICES PROCEED AND PASS KWAFILE LOCATION PROCEED AND PASS REEDSDALE LOCATION PROCEED AND PASS KWAMADLATHU FARM PROCEED AND PASS NCAMBLE LOCATION TO UMZIMKHULU SEKALANI TAXI RANK (ON THE RIGHT) AND RETURN ON THE SAME ROUTE.NB.THERE ARE PICK UPS AND DROPOFFS ALONG THE WAY.
12.3	3100LL12059J10047959 - FROM:UMZIMKULU TO JOHANNESBURG: FROM UMZIMKULU TAXI RANK TURN LEFT JOIN R56 PASS IXOPO PROCEED AND RICHMOND PROCEED AND JOIN ALEXANDER ROAD TURN LEFT AND JOIN CHIEF ALBERT LUTHULI STREET PROCEED JOIN HOWICK ROAD JOIN N3 PROCEED JOIN HOWICK ROAD JOIN N3 PROCEED AND PASS HOWICK, MOOI RIVER PROCEED AND PASS TUGELA PLAZA PROCEED AND PASS VAN RENEEEN PROCEED AND PASS MENTROSE PROCEED JOIN N5 TURN RIGHT TO HARRISMITH TAXI RANK, THERE ARE DROP-OFFS PROCEED JOIN N3 TO WARDEN PROCEED AND PASS VILLIERS TOLL PLAZA PROCEED AND PASS HILDELBURG PROCEED AND TURN LEFT TO VOLSROURUS TAXI RANK THERE ARE DROP-OFFS AND JOIN N3 PROCEED AND TURN LEFT JOIN M2 TURN LEFT TO CITYDEEP. THERE ARE DROP-OFFS PROCEED JOIN HARROW ROAD THROUGH COMMISSIONER STREET PROCEED AND TURN RIGHT JOIN RISSIK STREET PROCEED TURN RIGHT JOIN DEVILLIERS STREET, TRUMPH STREET TURN RIGHT TO (WEST GATE) SELBY, MARTIN STREET, THERE ARE DROP-OFFS PROCEED AND TURN LEFT JOIN MTEMPI PILISO STREET PROCEED AND JOIN BREE STREET THERE ARE DROP-OFFS PROCEED TURN LEFT JOIN RISSIK STREET PROCEED TURN RIGHT JOIN DEVILLIERS STREET TURN LEFT JOIN WANDERERS STREET PROCEED AND TURN LEFT TO JOHANNESBURG PARK CITY TAXI RANK AND RETURN ON THE SAME ROUTE.
12.4	3100LL21007710047955 - FROM UMZIMKULU TO DESTINATION :HARDING FROM UMZIMKULU TAXI RANK TURN RIGHT JOIN R56 PROCEED AND PASS CLYDESDALE PROCEED AND PASS IBISI TOWNSHIP PROCEED AND PASS RIETVLEI SECONDARY SENIOR SECONDARY SCHOOL PROCEED AND TURN RIGHT TO RIETVLEI TAXI RANK AND HOSPITAL THERE ARE DROP-OFF AND PICK-UPS RETURN BACK AND TURN RIGHT JOIN R56 PROCEED ABND TURN LEFT AT MAGALELA JOIN N2 DROP -OFF AND PICK-UPS PROCEED AND TURN RIGHT JOIN MARCHISON STREET AND CROSS MASGRAVE STREET PROCEED AND TURN LEFT JOIN FIELD STREET TO HARDING TAXI RANK AND RETURN ON THE SAME ROUTE.
12.5	3100LL21009Z10047056 - FROM UMZIMKULU TAXI RANK TURN RIGHT JOIN R576 PROCEED PASS CLYDSDALE J.S.S. PROCEED AND PASS IBISI/ SHIP PROCEED AND PASS RIETVLEI LOCATION PROCEED AND PASS NGQUMARHENI JUNCTION PROCEED AND TURN RIGHT JOIN R56, PASS WIMPY PROCEED AND JOIN HOPE STREET TURN RIGHT JOIN DOWER STREET TO KOKSTAD TAXI RANK AND RETURN ON THE SAME ROUTE.
12.6	3100LL2100D510047050 - UMZIMKULU TO MATATIELE FROM UMZIMKULU TAXI RANK TURN RIGHT JOIN R56 PASS CLYDESDALE PROCEED AND PASS IBISI TOWNSHIP,RIETVLEI LOCATION PROCEED AND TURN RIGHT JOIN R56 PASS WIMPY,PROCEED JOIN HOPE STREET PROCEED AND TURN LEFT JOIN R56 PASS CEDAVILLE PROCEED AND TURN RIGHT JOIN MARKET STREET TO MATATIELE TAXI RANK AND RETURN ON THE SAME ROUTE.
12.7	3100LL3100LL00047956 - UMZIMKULU - RIETVLEI  FROM UMZIMKHULU TAXI RANK TURN RIGHT JOIN R56 PROCEED AND PASS CLYDESDALE PASS MABHOLIDI BRANCH AND THERE ARE DROP-OFFS & PICK-UPS PASS STRAL HOEK BRANCH (DROP-OFF & PICK-UPS) PROCEED TO ELUTHUMENI THERE ARE (DROP-OFFS & PICK UPS) PROCESS TO KWAZULU AND SLOVAS (DROP-OFFS & PICK-UPS) PROCESS TO DUZE & S DAMOYI THERE ARE (DROP-OFFS & PICK-UPS) PROCEED AND CROSS MATUGULU BRIDGE,TO MLOZANA, (DROP-OFFS & PICK-UPS) PROCEED AND CROSS IBISI LOCATION TO ESIMPINTSHWENI & ESIHLAHLENI (DROP-OFFS & PICK-UPS) PROCEED & CROSS ELUCINGWENI BRIDGE TO KOKSHILL STOP (DROP-OFF & PICKUPS) PROCEED TO KWANKOSI STOP (DROP-OFF & PICKUPS) PROCEED TO KWANKOSI STOP (DROP-OFFS & PICK-UPS) PROCESS & PASS GRAVE YARD TO PHOLAPAKI & MAHOBE BRANCH (DROP-OFFS & PICK-UPS) PROCESS AND PASS KWANOBILA SCHOOL & RIETVLEI J.S.S. PROCEED AND CROSS DONKERHOEK BRIDGE & PASS BRIDGE PASS ERHAWUKA BRANCH TURN RIGHT TAXI RANK AND RETURN ON THE SAME ROUTE.
12.8	3100LL8100JS10047961 - FROM:UMZIMKULU TO STANDERTON (SECUNDA) FROM UMZIMKULU TAXI RANK LEFT JOIN R56 PASS IXOPO PROCEED AND PASS RICHMOND PROCEED AND UMLAZI ROAD,THORNVILLE PROCEED AND JOIN ALEXANDER ROAD TURN LEFT JOIN CHIEF ALBERT STREET PROCEED AND JOIN HOWICK ROAD JOIN N3 PASS HOWICK,MOOI RIVER PROCEED AND PASS HARRISMITH, WARDEN PROCEED TURN LEFT JOIN R103 PROCEED TURN RIGHT JOIN R34 PASS VREDE STANDERTON AND JOIN R546 PROCEED AND PASS CHARLICILIES PROCEED AND TURN LEFT JOIN NXIMENI STREET PROCEED AND TURN RIGHT TO MBALENTLE TAXI RANK (BLUE TAXI RANK) AND RETURN ON THE SAME ROUTE.



## transport

Department:  
Transport  
Province of KwaZulu-Natal

## GAZETTE

LGKZNG17-2023-JUL

REGION: ALL

1)	<b>Application Number:</b> APP0159504	2)	<b>Gazette Number:</b> LGKZNG17-2023-JUL
3)	<b>Applicant:</b> SP MHLONGO <b>ID NO.</b> 8110295584089 <b>Association:</b> ISIPINGO PINETOWN TRANSPORT ASSOCIATION	4)	<b>Applicant Address:</b> 8 PINESIDE ROAD PINETOWN 3610
5)	<b>Existing Licence Holder:</b> NOT APPLICABLE <b>ID NO.</b> NOT APPLICABLE	6)	<b>Existing Licence Holder Address:</b> NOT APPLICABLE
7)	<b>Type of application:</b> NEW OPERATING LICENCE	8)	<b>Operating Licence Number:</b> LGKZN1103000773
9)	<b>Vehicle Type:</b> MINIBUS TAXI	10)	1 X 9-16 (SEATED) + 0 (STANDING)
11)	<b>Region:</b> NINGIZMU 1		
12.1	2206RK2206RK00053382 - ISIPINGO TO PINETOWN: 1. FROM TAXI RANK KAJEE STREET, LEFT INTO OLD MAIN ROAD, RIGHT PROSPECTON ROAD / R102, LEFT N2, LEFT N3, TURN LEFT TO SPINE ROAD M32 LEFT TO DROP OFF PASSENGERS AT PAVILLION, BACK AROUND AT PAVILLION, BACK TO SPINE ROAD, LEFT N3, TOWARDS PINETOWN, LEFT M13, RIGHT EDEN ROAD, TURN RIGHT STAPLETON ROAD, LEFT TO JOIN OLD MAIN ROAD, TURN RIGHT ESCOM ROAD (DROP OFF PASSENGERS), TURN LEFT SHEPSTONE ROAD (OFF LOADING), TURN RIGHT CROMPTON STREET, PASS STANELY ROAD, TURN RIGHT OLD MAIN ROAD, TURN LEFT ANDERSON ROAD, TURN LEFT STANFIELD LANE, TURN RIGHT INTO HILL STREET BUS RANK.		





## transport

Department:  
Transport  
Province of KwaZulu-Natal

## GAZETTE

LGKZNG17-2023-JUL

REGION: ALL

1) <b>Application Number:</b> APP0159530	2) <b>Gazette Number:</b> LGKZNG17-2023-JUL
3) <b>Applicant:</b> SE MAZIBUKO <b>ID NO.</b> 8407195625081 <b>Association:</b> VULAMEHLO TAXI OWNERS ASSOCIATION	4) <b>Applicant Address:</b> P77 DUDUDU MAIN ROAD UMZINTO 4200
5) <b>Existing Licence Holder:</b> NOT APPLICABLE <b>ID NO.</b> NOT APPLICABLE	6) <b>Existing Licence Holder Address:</b> NOT APPLICABLE
7) <b>Type of application:</b> NEW OPERATING LICENCE	8) <b>Operating Licence Number:</b> NOTAVAILABLE
9) <b>Vehicle Type:</b> MINIBUS	10) 1 X 15 (SEATED) + 0 (STANDING)
11) <b>Region:</b> UGU-OGWINI	
12.1	22066O2206SW10055314 - UMZINTO TO UMKOMAAS  FROM UMZINTO TAXI RANK TURN RIGHT INTO ROAD NUMBER P197/ 3 PASS AMANDAWA JUNCTION AND PROCEED ONTO AMAHLONGWA AREA STILL TRAVELLING ALONG THE SAME ROAD, TURN RIGHT INTO ROAD NUMBER P78. CONTINUE ALONG AND PASS CRAIGIEBURN AND ON ARRIVAL AT UMKOMAAS P78 BECOMES MACLEAN STREET THEN TURN RIGHT INTO ROBINSON STREET AND THEN LEFT INTO BISSET STREET AND PARK IN THE TAXI RANK AT THE CORNER OF PATTERSON STREET AND BISSET STREET.  REVERSE ROUTE: FROM THE RANK IN UMKOMAAS PROCEED ALONG PATTERSON STREET BECOMING MACLEAN STREET THEN JOIN ROAD NUMBER P78 AND DRIVE BACKWARDS TO THE STARTING POINT USING THE SAME FORWARD ROUTE.
12.2	22067421004R10055280 - MKHUNYA TO DURBAN  FROM PICK-UP POINTS IN SETTLEMENTS SUCH AS VISHAVISHA, MOSHANA, CHIBINI TAXI RANK ETC., DRIVE ALONG MARKED AND UNMARKED ROADS SUCH AS D965, D970, D1101, ETC PROCEED ALONG INTO RAD NUMBER P77 THEN DRIVE ALONG AS STATED IN ROUTE 2 ABOVE TO THE DESTINATION POINT.  REVERSE ROUTE : FROM RANK NUMBER 68A IN DURBAN DRIVE BACKWARDS AS STATED IN THE REVERSE ROUTE2 ABOVE THEN PROCEED BACK TO THE DIFFERENT PICK-UP POINTS MENTIONED TO THE DESTINATION POINTS.
12.3	22067422066O00055312 - MKHUNYA TO UMZINTO  FROM ALL PICK-UP POINTS ALONG ALL MARKED AND UNMARKED ROARDS PROCEED ALONG P197/ 3 TURN BACK AT AMANDAWA JUCTION CORNER OF P197/ 3 AND P188 THEN PROCEED ALONG P197/ 3 UNTIL ARRIVING AT A DESTINATION POINT.  REVERSE ROUTE: FROM THE TAXI RANK IN UMZINTO DRIVE BACKWARDS THEN PROCEED ALONG TO ALL THE PICK-UP POINTS.
12.4	22067422066O00055313 - JONNY TO UMZINTO  FROM ALL PICK-UP POINTS ALONG ALL MARKED AND UNMARKED ROADS PROCEED ALONG P197/ 3 THEN FOLLOW THE ROUTE TO THE DESTINATION POINTS.  REVERSE ROUTE USE THE SAME REVERSE ROUTE THEN PROCEED ALONG TO ALL THE PICK-UP POINTS.
12.5	22067422066V10055288 - TSHEKOMBE TO UMZINTO  FROM PICK-UP POINTS IN SETTLEMENTS SUCH AS ESIKEBHENI, QIKO, LEMBE, MANDLAKAPHELI, ETC. THEN TRAVEL ALONG MARKED AND UNMARKED ROADS SUCH AS D1109, D1068, D1069, ETC. PROCEED ALONG ROAD NUMBER P77 AND PICK-UP PASSENGERS AT EMSAHWENI TAXI RANK THEN DRIVE ALONG ROAD NUMBER P77/0 AND JOIN ROAD NUMBER P197/3 WHICH LEADS TO AMANDAWA JUCTION TAXI RANK AT THE CORNER PF P197/3 AND P188 THEN SET DOWN PASSENGERS OF DERPARTING TO UMZINTO. DRIVE ALONG P197 /3 BECOMING MAIN ROAD IN UMZINTO AND TURN RIGHT INTO ROAD NUMBER R16 AND DRIVE BACK USING MAIN ROAD AND THEN RIGHT INTO THE TAXI RANK IN UMZINTO.  REVERSE ROUTE. FROM UMZINTO TAXI RANK TURN RIGHT INTO MAIN ROAD BECOMING ROAD NUMBER P197 /3 THEN DRIVE BACKWARDS USING THE SAME FORWARD ROUTE.
12.6	2206742206LS10055286 - JONNY RURAL TO DURBAN  FROM PICK-UP POINTS IN MARKED AND UNMARKED ROADS SUCH AS D971, D972, TWO STICKS ROAD, ETC. AND PROCEED ALONG ROAD NUMBER P77 AND DRIVE ALONG AS STATED IN ROUTE 2 ABOVE TO THE DESTINATION POINTS.  REVERSE ROUTE : FROM PICK-UP NUMBER 68A IN DURBAN DRIVE BACKWARDS AS STATED IN THE REVERSE ROUTE 2 ABOVE THEN FOLLOW THE DIRECTION AS GIVEN IN ROUTE 4 BACK TO ALL THE PICK-UP POINTS.
12.7	2206742206SW10055290 - VULINDLELA RURAL AREA TO UMKOMAAS  FROM PICK-UP POINTS IN ALL SETTLEMENTS IN VULINDLELA AREA AND TRAVEL ALONG MARKED AND UNMARKED ROADS SUCH AS D963, D152, D736, ETC THEN PROCEED ALONG CROWDER MAIN ROAD AND / OR D1112 TOWARDS DUDUDU PICK-UP PASSENGERS AT TSHENKOMBE AREA AND EMSAHWENI TAXI RANK THEN DRIVE BACKWARDS ALONG THE SAME ROADS. FROM CROWDER MAIN ROAD TURN RIGHT INTO ROAD NUMBER P197 /3 THEN LEFT INTO ROAD NUMBER P78 AND PROCEED STRAIGHT THEN RIGHT INTO ROBINSON STREET AND LEFT INTO BISSET STREET THEN PARK AT A CORNER OF PATTERSON STREET AND BISSET STREEET IN UMKOAS TAXI RANK.  REVERSE ROUTE: FROM UMKOMAAS TAXI RANK JOIN PATTERSON STREET BECOMING MACLEAN STREET AND THEN PROCEED ALONG JOINING ROAD NUMBER P78 EITHER TURN RIGHT INTO CALEDULA AVENUE THEN PROCEED ALONG ROAD NUMBER P78 AND TURN RIGHT INTO P197/ 3 THEN JOIN CROWDER MAIN ROAD USING THE SAME FORWARD ROUTE IN REVERSE.
12.8	2206LS2206LS00055321 - FROM VULAMEHLO TAXI RANK TO POINT WITHIN THE KZN ONLY. NO PICKING UP OR SETTING DOWN OF PASSENGERS EN ROUTE.



## transport

Department:  
Transport  
Province of KwaZulu-Natal

## GAZETTE

LGKZNG17-2023-JUL

REGION: ALL

12.9	<p>2206SH2209WC10055319 - SCOTTBURGH TO ISIPINGO</p> <p>FROM SCOTTBURGH TAXI RANK PROCEED ALONG AIRTH STREET THEN TURN RIGHT INTO R102 FROM PARK RYNE CONTINUE ALONG PASSING UMKOMAAS THEN IIFRACOMBE AND CONTINUED ALONG R102 USING THE SAME FORWARD ROUTE IN 1 OR ALTERNATIVELY, ALONG ON R102 PARK RYNE TURN LEFT INTO R102 SCOTTBURGH BECOMING P188 DRIVE STRAIGHT AND TURN RIGHT INTO ROAD NUMBER P197/ 3 PASSING AMAHLONGWA AREA THEN TURN RIGHT INTO P78 AND LEFT INTO N2 FREEWAY NORTH TOWARDS AMANZIMTOTI THEN FOLLOW THE SAME DIRECTION AS IN ROUTE 1 ABOVE. ALONG N2 FREEWAY TURN LEFT INTO JOYNER ROAD (PROSPECTON WEST) RIGHT INTO WILCOX ROAD M35 LEFT INTO PROSPECTON ROAD AND LEFT AGAIN INTO OLD MAIN ROAD THEN RIGHT INTO ALEXANDER ROAD THEN PROCEED STRAIGHT TO THE TAXI RANK ON THE LEFT HAND SIDE.</p> <p>REVERSE ROUTE:</p> <p>FROM ISIPINGO TAXI RANK PROCEED ONTO ALEXANDER AVENUE AND LEFT INTO THOMAS AVENUE THEN RIGHT INTO INWABI ROAD AND TURN LEFT INTO OLD MAIN ROAD AND THEN RIGHT INTO PROSPECTON ROAD AND DRIVE BACK TO THE STARTING POINT USING THE SAME FORWARD ROUTE IN REVERSE.</p>
12.10	<p>2206SL2206LS10055295 - AMANDAWAWE TO DURBAN</p> <p>FROM AMANDAWAWE JUCTION TAXI RANK PROCEED ALONG R102 / P188 TURN LEFT INTO N2 FREEWAY TOWARDS NORTH AND DRIVE ALONG AS STATED ABOVE IN ROUTE 1.</p> <p>ALTERNATIVELY:</p> <p>FROM AMANDAWAWE JUNCTION TAXI RANK PROCEED ALONG ROAD NUMBER P197 / 3 TURN RIGHT INTO ROAD NUMBER P78 THEN LEFT INTO N2 FREEWAY NORTH AND THEN PROCEED AS STATED IN ROUTE 1.</p> <p>ALTERNATIVELY:</p> <p>DROM AMANDAWAWE JUNCTION TAXI RANK PROCEED ALONG ROAD NUMBER P197/ 3 DRIVE STRAIGHT AND AFTER PASSING SAPPI THEN MAGABHENI AND TURN RIGHT AND JOIN N2 FREEWAY NORTH.</p>
12.11	<p>2206SL2206LS10055308 - AMANDAWAWE TO DURBAN</p> <p>FROM AMANDAWAWE JUCTION TAXI RANK PROCEED ALONG P188 BECOMING R102 SCOTTSBURGH DIRECTION TURN LEFT INTO R102 UMKOMAAS PROCEED ALONG R102 PASSING IIFRACOMBE THEN DRIVE TO THE DESTINATION POINTS USING THE SAME FORWARD ROUTE IN 1 ABOVE.</p> <p>ALTERNATIVELY:</p> <p>FROM AMANDAWAWE JUCTION TAXI RANK PROCEED ALONG P197/ 3 TURN RIGHT INTO P78 THEN LEFT INTO N2 FREEWAY NORTH AND DRIVE ALONG AS STATED ABOVE IN ROUTE 1 CARRY ON WITH P78 BECOMING MACLEAN STREET THEN TURN RIGHT INTO PATTERSON STREET BECOMING HARVEY STREET, TURN LEFT INTO MOODIE STREET THE RIGHT INTO R102 FROM SCOTTBURGH. AFTER PASSING IIFRACOMBE THEN UMGABABA CONTINUED ALONG AND FOLLOW THE SAME FORWARD ROUTE IN 1 ABOVE.</p> <p>REVERSE ROUTE FROM RANK NUMBER 68A IN DURBAN FOLLOW THE REVERSE ROUTE AS STATED IN 1 ABOVE THEN ALONG N2 FREEWAY EITHER TAKE AN OFF RAMP AT UMKOMAAS AND JOIN P78 THEN DRIVE BACKWARDS USING THE SAME FORWARD ROUTE IN REVERSE TO THE STARTING POINT OR TURN LEFT INTO R102 SCOTTBURGH THEN RIGHT INTO P188 AND DRIVE BACK TO THE STARTING POINT.</p>
12.12	<p>2206SL2206SH00055297 - AMANDAWAWE TO SCOTTBURGH</p> <p>FROM AMANDAWAWE JUCTION TAXI RANK PROCEED ALONG R102/ P188 TURN RIGHT INTO R102 SCOTTBURGH DIRECTION THEN LEFT AIRTH STREET THEN PARK IN THE TAXI RANK IN SCOTTBURGH.</p> <p>REVERSE ROUTE:</p> <p>FOR PURPOSE OF SETTING DOWN PASSENGERS WHOSE DESTINATION POINTS IS PARK RYNE, PROCEED ALONG AIRTH STREET TOWARDS SCOTT STREET TRAFFIC CIRCLE THEN DRIVE BACK INTO AIRTH STREET AND DRIVE STRAIGHT THEN TURN LEFT INTO R102 AND FOLLOW THE SAME FORWARDS ROUTE IN REVERSE, AS STATED ABOVE IN12. THE DIRECTION WILL LEAD BACK TO THE STARTING POINT IN AMANDAWAWE JUNCTION. TO PARK RYNE, PROCEED LEFT ALONG R102 AND DRIVE STRAIGHT INTO PARK RYNE TAXI RANK ON THE LEFT HAND SIDE. AFTER SETTING DOWN PASSENGERS USING THE ROAD R102 TO THE STARTING POINT.</p>
12.13	<p>2206SP2206SH10055299 - AMAHLONGWA TO SCOTTBURGH</p> <p>FORM PICK-UP POINTS IN AMAHLONGWA RURAL AREA ALONG ALL UNMARKED ROADS WHICH LEAD TO THE MAIN ROAD NUMBER P197/ 3. TURN LEFT INTO ROAD NUMBER P188 BECOMING R102 SCOTTBURGH DIRECTION THEN FOLLOW THR ROUTE AS STATED IN ROUTE 12 ABOVE TO BOTH DESTINATION POINTS</p> <p>REVERSE ROUTE:</p> <p>SAME AS THE REVERSE ROUTE IN 12 ABOVE, THEN ALONG ROAD NUMBER P197/ 3 DRIVE BACK TO ALL PICK-UP POINTS USING THE SAME FORWARD ROUTES WHICJ WERE USE IN 12 ABOVE.</p>



## transport

Department:  
Transport  
Province of KwaZulu-Natal

## GAZETTE

LGKZNG17-2023-JUL

REGION: ALL

12.14	<p>2206SW21004R00055270 - UMKOMAAS TO DURBAN</p> <p>FROM THE TAXI RANK IN UMKOMAAS DRIVE ALONG PATTERSON STREET BECOMING HARVEY ROAD TURN LEFT INTO MOODIE STREET THEN CONTINUE AND TURN RIGHT INTO R102 FROM SCOTTBURGH, AND PROCEED STRAIGHT ALONG R102 NORTH PASSING IIFRACOMBE, AND EITHER TURN LEFT INTO P491 WHICH LEADS TO N2 FREEWAY TOWARDS NORTH.</p> <p>ALTERNATIVELY,</p> <p>FOR THE PURPOSES OF SETTING DOWN PASSENGERS EN ROUTE CONTINUE ALONG R102. TURN LEFT INTO R603 (KINGSWAY/WINKLESPRUIT) AND RIGHT INTO N2 ON RAMP PROCEED ALONG N2 FREEWAY THEN LEFT INTO SEADOONE ROAD DOONSIDE OFF RAMP AFTER SETTING DOWN PASSENGERS AT A DESIGNATED AREA DRIVE BACK TO N2 FREEWAY NORTHWARDS. TURN LEFT INTO ADAMS ROAD OFF RAMP AND LEFT INTO LEWIS DRIVE THEN LEFT AGAIN INTO ADAMS ROAD IN AMANZIMTOTI. TURN RIGHT INTO KINGSWAY R102 AND LEFT INTO ADAMS ROAD AND THEN DRIVE BACK INTO N2 FREEWAY.</p> <p>ALTERNATIVELY,</p> <p>TURN LEFT INTO MOSS KOLNIC DRIVE, RIGHT INTO R102 KINGSWAY AND THEN PROCEED ALONG R102 PASSING KINGSWAY HOSPITAL. LEFT INTO HEATHER ROAD AND LEFT AGAIN INTO DICKENS ROAD THEN RIGHT INTO N2 FREEWAY NORTHWARDS AND CONTINUED DRIVING ALONG THE FREEWAY. ON ARRIVAL AT PROSPECTON TURN LEFT INTO JOYNER ROAD BECOMING JEFFELS ROAD AND PROCEED ALONG THEN TURN RIGHT INTO WILCOX ROAD M35 AND THEN TURN RIGHT INTO PROSPECTON ROAD THEN LEFT INTO N2 FREEWAY NORTHWARDS AND PROCEED ALONG TOWARDS DURBAN.</p> <p>ALTERNATIVELY,</p> <p>TURN LEFT INTO PROSPECTON ROAD AND RIGHT INTO OLD MAIN ROAD AND RIGHT INTO PRINCE MCWAYIZENI DRIVE. TURN RIGHT INTO M30 THEN JOIN R102 SOUTH COAST ROAD TOWARDS MEREBANK THEN DURBAN.</p> <p>ALTERNATEVELY,</p> <p>FROM OLD MAIN ROAD IN ISIPINGO AREA TURN RIGHT INTO RANA ROAD THEN THEN LEFT INTO R102 TOWARDS DURBAN. PROCEED ALONG AND JOIN M4 INKOSI ALBERT LUTHULI AND CONTINUE DRIVING ALONG M4, OR TURN LEFT INTO AN OFF RAMP NEAR CLAIRWOOD HORSE RACE COURSE AND PROCEED ALONG HIMALAYAS ROAD THEN TURN RIGHT INTO R102 SOUTH COAST ROAD THEN CARRY ON ALONG R102 SOUTH COAST ROAD.</p> <p>ALTERNATIVELY,</p> <p>TURN RIGHT INTO QUALITY STREET IN JACOBS EITHER TURN LEFT INTO M4 INKOSI ALBERT OR PRECEED ALONG QUALITY STREET THEN TURN LEFT INTO BALFOR ROAD BECOMING JACOBS ROAD THEN RIGHT INTO M4 ON RAMP AND DRIVE ALONG TOWARDS DURBAN. ALONG SOUTH COAST ROAD R102 EITHER.</p> <p>(A) TURN LEFT INTO M7 / EDWIN SWALES DRIVE THEN RIGHT INTO R102 UMBILO DIRECTION AND PROCEED ALONG R102N BECOMING UMBILO ROAD AND FINALLY TURN RIGHT INTO BEREA AND JOIN WEST STREET..</p> <p>(B) PROCEED AND JOIN WISLEY ROAD TOWARDS MAYDON WARF THEN JOIN MYDON ROAD AND TURN LEFT INTO M11 / MOORE ROAD.</p> <p>(C) LEFT INTO M7 RIGHT ON M5 TOWARDS UMBILO DIRECTION AGAIN INTO UMBILO ROAD BECOMING THEN DRIVE FORWARD AS STATED IN PARAGRAPH 9A0 ABOVE.</p>
12.15	<p>2206SW2206LS00055277 - DUDUDU TO DURBAN</p> <p>FROM DUDUDU TAXI RANK PICK-UP PASSENGERS FROM ALL MAIN SUCH AS D1112 AND OTHER UNMARKED ROADS, THEN DRIVE ALONG ROAD NUMBER P77 BECOMING P77/0 WHICH BECOMES P197/3 TURN RIGHT INTO ROAD NUMBER P78 THEN LEFT INTO N2 FREEWAY TOWARDS NORTH AND DRIVE ALONG AS STATED IN ROUTE1 ABOVE.</p> <p>ALTERNATIVELY:</p> <p>ALONG P197/3 TURN RIGHT INTO P188 THEN LEFT INTO N2 FREEWAY NORTH AND PROCEED AS STATED IN ROUTE 1 ABOVE.</p> <p>REVERSE ROUTE:</p> <p>FROM NUMBER 68A IN DURBAN DRIVE BACKWARDS AS STATED ABOVE ROUTE 1 THEN ALONG N2 FREEWAY EITHER TURN RIGHT INTO ROAD NUMBER P188 OR TAKE AN OFF RAMP AT UMKOMAAS AND JOIN ROAD NUMBER P78 TOWARDS THE LEFT THEN DRIVE BACK TO THE STARTING POINT USING THE SAME FORWARD ROUTE.</p>
12.16	<p>2206SW2209WC00055311 - UMKOMAAS TO UMGABABA.</p> <p>FROM THE TAXI RANK IN UMKOMAAS DRIVE ALONG PATTERSON STREET BECOMING HARVEY STREET THEN TURN LEFT INTO MOODIE STREET AND RIGHT INTO R102 FROM SCOTTBURGH, CONTINUED ALONG PASSING IIFRACOMBE THEN ARRIVE AT UMGABABA.</p> <p>REVERSE ROUTE:</p> <p>FROM A TAXI RANK IN UMGABABA JOIN R102 THEN DRIVE ALONG BACK TO THE STARTING POINT.</p>



## transport

Department:  
Transport  
Province of KwaZulu-Natal

## GAZETTE

LGKZNG17-2023-JUL

REGION: ALL

1) <b>Application Number:</b> APP0159532	2) <b>Gazette Number:</b> LGKZNG17-2023-JUL
3) <b>Applicant:</b> SE MAZIBUKO <b>ID NO.</b> 8407195625081 <b>Association:</b> VULAMEHLO TAXI OWNERS ASSOCIATION	4) <b>Applicant Address:</b> P77 DUDUDU MAIN ROAD UMZINTO 4200
5) <b>Existing Licence Holder:</b> NOT APPLICABLE <b>ID NO.</b> NOT APPLICABLE	6) <b>Existing Licence Holder Address:</b> NOT APPLICABLE
7) <b>Type of application:</b> NEW OPERATING LICENCE	8) <b>Operating Licence Number:</b> NOTAVAILABLE
9) <b>Vehicle Type:</b> MINIBUS	10) 1 X 15 (SEATED) + 0 (STANDING)
11) <b>Region:</b> UGU-OGWINI	
12.1	22066O2206SW10055314 - UMZINTO TO UMKOMAAS  FROM UMZINTO TAXI RANK TURN RIGHT INTO ROAD NUMBER P197/ 3 PASS AMANDAWA JUNCTION AND PROCEED ONTO AMAHLONGWA AREA STILL TRAVELLING ALONG THE SAME ROAD, TURN RIGHT INTO ROAD NUMBER P78. CONTINUE ALONG AND PASS CRAIGIEBURN AND ON ARRIVAL AT UMKOMAAS P78 BECOMES MACLEAN STREET THEN TURN RIGHT INTO ROBINSON STREET AND THEN LEFT INTO BISSET STREET AND PARK IN THE TAXI RANK AT THE CORNER OF PATTERSON STREET AND BISSET STREET.  REVERSE ROUTE: FROM THE RANK IN UMKOMAAS PROCEED ALONG PATTERSON STREET BECOMING MACLEAN STREET THEN JOIN ROAD NUMBER P78 AND DRIVE BACKWARDS TO THE STARTING POINT USING THE SAME FORWARD ROUTE.
12.2	22067421004R10055280 - MKHUNYA TO DURBAN  FROM PICK-UP POINTS IN SETTLEMENTS SUCH AS VISHAVISHA, MOSHANA, CHIBINI TAXI RANK ETC., DRIVE ALONG MARKED AND UNMARKED ROADS SUCH AS D965, D970, D1101, ETC PROCEED ALONG INTO RAD NUMBER P77 THEN DRIVE ALONG AS STATED IN ROUTE 2 ABOVE TO THE DESTINATION POINT.  REVERSE ROUTE : FROM RANK NUMBER 68A IN DURBAN DRIVE BACKWARDS AS STATED IN THE REVERSE ROUTE2 ABOVE THEN PROCEED BACK TO THE DIFFERENT PICK-UP POINTS MENTIONED TO THE DESTINATION POINTS.
12.3	22067422066O00055312 - MKHUNYA TO UMZINTO  FROM ALL PICK-UP POINTS ALONG ALL MARKED AND UNMARKED ROARDS PROCEED ALONG P197/ 3 TURN BACK AT AMANDAWA JUCTION CORNER OF P197/ 3 AND P188 THEN PROCEED ALONG P197/ 3 UNTIL ARRIVING AT A DESTINATION POINT.  REVERSE ROUTE: FROM THE TAXI RANK IN UMZINTO DRIVE BACKWARDS THEN PROCEED ALONG TO ALL THE PICK-UP POINTS.
12.4	22067422066O00055313 - JONNY TO UMZINTO  FROM ALL PICK-UP POINTS ALONG ALL MARKED AND UNMARKED ROADS PROCEED ALONG P197/ 3 THEN FOLLOW THE ROUTE TO THE DESTINATION POINTS.  REVERSE ROUTE USE THE SAME REVERSE ROUTE THEN PROCEED ALONG TO ALL THE PICK-UP POINTS.
12.5	22067422066V10055288 - TSHEKOMBE TO UMZINTO  FROM PICK-UP POINTS IN SETTLEMENTS SUCH AS ESIKEBHENI, QIKO, LEMBE, MANDLAKAPHELI, ETC. THEN TRAVEL ALONG MARKED AND UNMARKED ROADS SUCH AS D1109, D1068, D1069, ETC. PROCEED ALONG ROAD NUMBER P77 AND PICK-UP PASSENGERS AT EMSAHWENI TAXI RANK THEN DRIVE ALONG ROAD NUMBER P77/0 AND JOIN ROAD NUMBER P197/3 WHICH LEADS TO AMANDAWA JUCTION TAXI RANK AT THE CORNER PF P197/3 AND P188 THEN SET DOWN PASSENGERS OF DERPARTING TO UMZINTO. DRIVE ALONG P197 /3 BECOMING MAIN ROAD IN UMZINTO AND TURN RIGHT INTO ROAD NUMBER R16 AND DRIVE BACK USING MAIN ROAD AND THEN RIGHT INTO THE TAXI RANK IN UMZINTO.  REVERSE ROUTE. FROM UMZINTO TAXI RANK TURN RIGHT INTO MAIN ROAD BECOMING ROAD NUMBER P197 /3 THEN DRIVE BACKWARDS USING THE SAME FORWARD ROUTE.
12.6	2206742206LS10055286 - JONNY RURAL TO DURBAN  FROM PICK-UP POINTS IN MARKED AND UNMARKED ROADS SUCH AS D971, D972, TWO STICKS ROAD, ETC. AND PROCEED ALONG ROAD NUMBER P77 AND DRIVE ALONG AS STATED IN ROUTE 2 ABOVE TO THE DESTINATION POINTS.  REVERSE ROUTE : FROM PICK-UP NUMBER 68A IN DURBAN DRIVE BACKWARDS AS STATED IN THE REVERSE ROUTE 2 ABOVE THEN FOLLOW THE DIRECTION AS GIVEN IN ROUTE 4 BACK TO ALL THE PICK-UP POINTS.
12.7	2206742206SW10055290 - VULINDLELA RURAL AREA TO UMKOMAAS  FROM PICK-UP POINTS IN ALL SETTLEMENTS IN VULINDLELA AREA AND TRAVEL ALONG MARKED AND UNMARKED ROADS SUCH AS D963, D152, D736, ETC THEN PROCEED ALONG CROWDER MAIN ROAD AND / OR D1112 TOWARDS DUDUDU PICK-UP PASSENGERS AT TSHENKOMBE AREA AND EMSAHWENI TAXI RANK THEN DRIVE BACKWARDS ALONG THE SAME ROADS. FROM CROWDER MAIN ROAD TURN RIGHT INTO ROAD NUMBER P197 /3 THEN LEFT INTO ROAD NUMBER P78 AND PROCEED STRAIGHT THEN RIGHT INTO ROBINSON STREET AND LEFT INTO BISSET STREET THEN PARK AT A CORNER OF PATTERSON STREET AND BISSET STREEET IN UMKOAS TAXI RANK.  REVERSE ROUTE: FROM UMKOMAAS TAXI RANK JOIN PATTERSON STREET BECOMING MACLEAN STREET AND THEN PROCEED ALONG JOINING ROAD NUMBER P78 EITHER TURN RIGHT INTO CALENDULA AVENUE THEN PROCEED ALONG ROAD NUMBER P78 AND TURN RIGHT INTO P197/ 3 THEN JOIN CROWDER MAIN ROAD USING THE SAME FORWARD ROUTE IN REVERSE.
12.8	2206LS2206LS00055321 - FROM VULAMEHLO TAXI RANK TO POINT WITHIN THE KZN ONLY. NO PICKING UP OR SETTING DOWN OF PASSENGERS EN ROUTE.

CONTINUES ON PAGE 770 OF BOOK 7

Printed by and obtainable from the Government Printer, Bosman Street, Private Bag X85, Pretoria, 0001.  
Contact Centre Tel: 012-748 6200. eMail: [info.egazette@gpw.gov.za](mailto:info.egazette@gpw.gov.za)  
Publications: Tel: (012) 748 6053, 748 6061, 748 6065



KWAZULU-NATAL PROVINCE  
KWAZULU-NATAL PROVINSIE  
ISIFUNDAZWE SA KWAZULU-NATALI

**Provincial Gazette • Provinsiale Koerant • Igazethi Yesifundazwe**

*(Registered at the post office as a newspaper) • (As 'n nuusblad by die poskantoor geregistreer)*  
*(Irejistiwee njengephephandaba eposihhovisi)*

Vol: 17

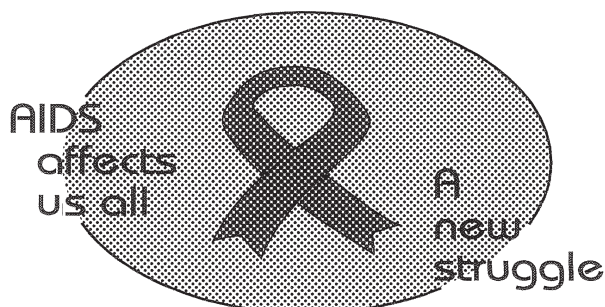
PIETERMARITZBURG

24 AUGUST 2023  
24 AUGUSTUS 2023

**No: 2584**

**PART 7 OF 7**

**We all have the power to prevent AIDS**



**AIDS  
HELPLINE**

**0800 012 322**

DEPARTMENT OF HEALTH

**Prevention is the cure**

**N.B. The Government Printing Works will not be held responsible for the quality of "Hard Copies" or "Electronic Files" submitted for publication purposes**

ISSN 1994-4551



9 771994 455008



0 2 5 8 4



## transport

Department:  
Transport  
Province of KwaZulu-Natal

## GAZETTE

LGKZNG17-2023-JUL

REGION: ALL

12.9	<p>2206SH2209WC10055319 - SCOTTBURGH TO ISIPINGO</p> <p>FROM SCOTTBURGH TAXI RANK PROCEED ALONG AIRTH STREET THEN TURN RIGHT INTO R102 FROM PARK RYNE CONTINUE ALONG PASSING UMKOMAAS THEN IIFRACOMBE AND CONTINUED ALONG R102 USING THE SAME FORWARD ROUTE IN 1 OR ALTERNATIVELY, ALONG ON R102 PARK RYNE TURN LEFT INTO R102 SCOTTBURGH BECOMING P188 DRIVE STRAIGHT AND TURN RIGHT INTO ROAD NUMBER P197/ 3 PASSING AMAHLONGWA AREA THEN TURN RIGHT INTO P78 AND LEFT INTO N2 FREEWAY NORTH TOWARDS AMANZIMTOTI THEN FOLLOW THE SAME DIRECTION AS IN ROUTE 1 ABOVE. ALONG N2 FREEWAY TURN LEFT INTO JOYNER ROAD (PROSPECTON WEST) RIGHT INTO WILCOX ROAD M35 LEFT INTO PROSPECTON ROAD AND LEFT AGAIN INTO OLD MAIN ROAD THEN RIGHT INTO ALEXANDER ROAD THEN PROCEED STRAIGHT TO THE TAXI RANK ON THE LEFT HAND SIDE.</p> <p>REVERSE ROUTE:</p> <p>FROM ISIPINGO TAXI RANK PROCEED ONTO ALEXANDER AVENUE AND LEFT INTO THOMAS AVENUE THEN RIGHT INTO INWABI ROAD AND TURN LEFT INTO OLD MAIN ROAD AND THEN RIGHT INTO PROSPECTON ROAD AND DRIVE BACK TO THE STARTING POINT USING THE SAME FORWARD ROUTE IN REVERSE.</p>
12.10	<p>2206SL2206LS10055295 - AMANDAWAWE TO DURBAN</p> <p>FROM AMANDAWAWE JUNCTION TAXI RANK PROCEED ALONG R102 / P188 TURN LEFT INTO N2 FREEWAY TOWARDS NORTH AND DRIVE ALONG AS STATED ABOVE IN ROUTE 1.</p> <p>ALTERNATIVELY:</p> <p>FROM AMANDAWAWE JUNCTION TAXI RANK PROCEED ALONG ROAD NUMBER P197 / 3 TURN RIGHT INTO ROAD NUMBER P78 THEN LEFT INTO N2 FREEWAY NORTH AND THEN PROCEED AS STATED IN ROUTE 1.</p> <p>ALTERNATIVELY:</p> <p>DROM AMANDAWAWE JUNCTION TAXI RANK PROCEED ALONG ROAD NUMBER P197/ 3 DRIVE STRAIGHT AND AFTER PASSING SAPPI THEN MAGABHENI AND TURN RIGHT AND JOIN N2 FREEWAY NORTH.</p>
12.11	<p>2206SL2206LS10055308 - AMANDAWAWE TO DURBAN</p> <p>FROM AMANDAWAWE JUNCTION TAXI RANK PROCEED ALONG P188 BECOMING R102 SCOTTSBURGH DIRECTION TURN LEFT INTO R102 UMKOMAAS PROCEED ALONG R102 PASSING IIFRACOMBE THEN DRIVE TO THE DESTINATION POINTS USING THE SAME FORWARD ROUTE IN 1 ABOVE.</p> <p>ALTERNATIVELY:</p> <p>FROM AMANDAWAWE JUNCTION TAXI RANK PROCEED ALONG P197/ 3 TURN RIGHT INTO P78 THEN LEFT INTO N2 FREEWAY NORTH AND DRIVE ALONG AS STATED ABOVE IN ROUTE 1 CARRY ON WITH P78 BECOMING MACLEAN STREET THEN TURN RIGHT INTO PATTERSON STREET BECOMING HARVEY STREET, TURN LEFT INTO MOODIE STREET THE RIGHT INTO R102 FROM SCOTTBURGH. AFTER PASSING IIFRACOMBE THEN UMGABABA CONTINUED ALONG AND FOLLOW THE SAME FORWARD ROUTE IN 1 ABOVE.</p> <p>REVERSE ROUTE FROM RANK NUMBER 68A IN DURBAN FOLLOW THE REVERSE ROUTE AS STATED IN 1 ABOVE THEN ALONG N2 FREEWAY EITHER TAKE AN OFF RAMP AT UMKOMAAS AND JOIN P78 THEN DRIVE BACKWARDS USING THE SAME FORWARD ROUTE IN REVERSE TO THE STARTING POINT OR TURN LEFT INTO R102 SCOTTBURGH THEN RIGHT INTO P188 AND DRIVE BACK TO THE STARTING POINT.</p>
12.12	<p>2206SL2206SH00055297 - AMANDAWAWE TO SCOTTBURGH</p> <p>FROM AMANDAWAWE JUNCTION TAXI RANK PROCEED ALONG R102/ P188 TURN RIGHT INTO R102 SCOTTBURGH DIRECTION THEN LEFT AIRTH STREET THEN PARK IN THE TAXI RANK IN SCOTTBURGH.</p> <p>REVERSE ROUTE:</p> <p>FOR PURPOSE OF SETTING DOWN PASSENGERS WHOSE DESTINATION POINTS IS PARK RYNE, PROCEED ALONG AIRTH STREET TOWARDS SCOTT STREET TRAFFIC CIRCLE THEN DRIVE BACK INTO AIRTH STREET AND DRIVE STRAIGHT THEN TURN LEFT INTO R102 AND FOLLOW THE SAME FORWARD ROUTE IN REVERSE, AS STATED ABOVE IN12. THE DIRECTION WILL LEAD BACK TO THE STARTING POINT IN AMANDAWAWE JUNCTION. TO PARK RYNE, PROCEED LEFT ALONG R102 AND DRIVE STRAIGHT INTO PARK RYNE TAXI RANK ON THE LEFT HAND SIDE. AFTER SETTING DOWN PASSENGERS USING THE ROAD R102 TO THE STARTING POINT.</p>
12.13	<p>2206SP2206SH10055299 - AMAHLONGWA TO SCOTTBURGH</p> <p>FORM PICK-UP POINTS IN AMAHLONGWA RURAL AREA ALONG ALL UNMARKED ROADS WHICH LEAD TO THE MAIN ROAD NUMBER P197/ 3. TURN LEFT INTO ROAD NUMBER P188 BECOMING R102 SCOTTBURGH DIRECTION THEN FOLLOW THR ROUTE AS STATED IN ROUTE 12 ABOVE TO BOTH DESTINATION POINTS</p> <p>REVERSE ROUTE:</p> <p>SAME AS THE REVERSE ROUTE IN 12 ABOVE, THEN ALONG ROAD NUMBER P197/ 3 DRIVE BACK TO ALL PICK-UP POINTS USING THE SAME FORWARD ROUTES WHICJ WERE USE IN 12 ABOVE.</p>





## transport

Department:  
Transport  
Province of KwaZulu-Natal

## GAZETTE

LGKZNG17-2023-JUL

REGION: ALL

12.14	<p>2206SW21004R00055270 - UMKOMAAS TO DURBAN</p> <p>FROM THE TAXI RANK IN UMKOMAAS DRIVE ALONG PATTERSON STREET BECOMING HARVEY ROAD TURN LEFT INTO MOODIE STREET THEN CONTINUE AND TURN RIGHT INTO R102 FROM SCOTTBURGH, AND PROCEED STRAIGHT ALONG R102 NORTH PASSING IIFRACOMBE, AND EITHER TURN LEFT INTO P491 WHICH LEADS TO N2 FREEWAY TOWARDS NORTH.</p> <p>ALTERNATIVELY,</p> <p>FOR THE PURPOSES OF SETTING DOWN PASSENGERS EN ROUTE CONTINUE ALONG R102. TURN LEFT INTO R603 (KINGSWAY/WINKLESPRUIT) AND RIGHT INTO N2 ON RAMP PROCEED ALONG N2 FREEWAY THEN LEFT INTO SEADOONE ROAD DOONSIDE OFF RAMP AFTER SETTING DOWN PASSENGERS AT A DESIGNATED AREA DRIVE BACK TO N2 FREEWAY NORTHWARDS. TURN LEFT INTO ADAMS ROAD OFF RAMP AND LEFT INTO LEWIS DRIVE THEN LEFT AGAIN INTO ADAMS ROAD IN AMANZIMTOTI. TURN RIGHT INTO KINGSWAY R102 AND LEFT INTO ADAMS ROAD AND THEN DRIVE BACK INTO N2 FREEWAY.</p> <p>ALTERNATIVELY,</p> <p>TURN LEFT INTO MOSS KOLNIC DRIVE, RIGHT INTO R102 KINGSWAY AND THEN PROCEED ALONG R102 PASSING KINGSWAY HOSPITAL. LEFT INTO HEATHER ROAD AND LEFT AGAIN INTO DICKENS ROAD THEN RIGHT INTO N2 FREEWAY NORTHWARDS AND CONTINUED DRIVING ALONG THE FREEWAY. ON ARRIVAL AT PROSPECTON TURN LEFT INTO JOYNER ROAD BECOMING JEFFELS ROAD AND PROCEED ALONG THEN TURN RIGHT INTO WILCOX ROAD M35 AND THEN TURN RIGHT INTO PROSPECTON ROAD THEN LEFT INTO N2 FREEWAY NORTHWARDS AND PROCEED ALONG TOWARDS DURBAN.</p> <p>ALTERNATIVELY,</p> <p>TURN LEFT INTO PROSPECTON ROAD AND RIGHT INTO OLD MAIN ROAD AND RIGHT INTO PRINCE MCWAYIZENI DRIVE. TURN RIGHT INTO M30 THEN JOIN R102 SOUTH COAST ROAD TOWARDS MEREBANK THEN DURBAN.</p> <p>ALTERNATEVELY,</p> <p>FROM OLD MAIN ROAD IN ISIPINGO AREA TURN RIGHT INTO RANA ROAD THEN THEN LEFT INTO R102 TOWARDS DURBAN. PROCEED ALONG AND JOIN M4 INKOSI ALBERT LUTHULI AND CONTINUE DRIVING ALONG M4, OR TURN LEFT INTO AN OFF RAMP NEAR CLAIRWOOD HORSE RACE COURSE AND PROCEED ALONG HIMALAYAS ROAD THEN TURN RIGHT INTO R102 SOUTH COAST ROAD THEN CARRY ON ALONG R102 SOUTH COAST ROAD.</p> <p>ALTERNATIVELY,</p> <p>TURN RIGHT INTO QUALITY STREET IN JACOBS EITHER TURN LEFT INTO M4 INKOSI ALBERT OR PRECEED ALONG QUALITY STREET THEN TURN LEFT INTO BALFOR ROAD BECOMING JACOBS ROAD THEN RIGHT INTO M4 ON RAMP AND DRIVE ALONG TOWARDS DURBAN. ALONG SOUTH COAST ROAD R102 EITHER.</p> <p>(A) TURN LEFT INTO M7 / EDWIN SWALES DRIVE THEN RIGHT INTO R102 UMBILO DIRECTION AND PROCEED ALONG R102N BECOMING UMBILO ROAD AND FINALLY TURN RIGHT INTO BEREA AND JOIN WEST STREET..</p> <p>(B) PROCEED AND JOIN WISLEY ROAD TOWARDS MAYDON WARF THEN JOIN MYDON ROAD AND TURN LEFT INTO M11 / MOORE ROAD.</p> <p>(C) LEFT INTO M7 RIGHT ON M5 TOWARDS UMBILO DIRECTION AGAIN INTO UMBILO ROAD BECOMING THEN DRIVE FORWARD AS STATED IN PARAGRAPH 9A0 ABOVE.</p>
12.15	<p>2206SW2206LS00055277 - DUDUDU TO DURBAN</p> <p>FROM DUDUDU TAXI RANK PICK-UP PASSENGERS FROM ALL MAIN SUCH AS D1112 AND OTHER UNMARKED ROADS, THEN DRIVE ALONG ROAD NUMBER P77 BECOMING P77/0 WHICH BECOMES P197/3 TURN RIGHT INTO ROAD NUMBER P78 THEN LEFT INTO N2 FREEWAY TOWARDS NORTH AND DRIVE ALONG AS STATED IN ROUTE1 ABOVE.</p> <p>ALTERNATIVELY:</p> <p>ALONG P197/3 TURN RIGHT INTO P188 THEN LEFT INTO N2 FREEWAY NORTH AND PROCEED AS STATED IN ROUTE 1 ABOVE.</p> <p>REVERSE ROUTE:</p> <p>FROM NUMBER 68A IN DURBAN DRIVE BACKWARDS AS STATED ABOVE ROUTE 1 THEN ALONG N2 FREEWAY EITHER TURN RIGHT INTO ROAD NUMBER P188 OR TAKE AN OFF RAMP AT UMKOMAAS AND JOIN ROAD NUMBER P78 TOWARDS THE LEFT THEN DRIVE BACK TO THE STARTING POINT USING THE SAME FORWARD ROUTE.</p>
12.16	<p>2206SW2209WC00055311 - UMKOMAAS TO UMGABABA.</p> <p>FROM THE TAXI RANK IN UMKOMAAS DRIVE ALONG PATTERSON STREET BECOMING HARVEY STREET THEN TURN LEFT INTO MOODIE STREET AND RIGHT INTO R102 FROM SCOTTBURGH, CONTINUED ALONG PASSING IIFRACOMBE THEN ARRIVE AT UMGABABA.</p> <p>REVERSE ROUTE:</p> <p>FROM A TAXI RANK IN UMGABABA JOIN R102 THEN DRIVE ALONG BACK TO THE STARTING POINT.</p>



## transport

Department:  
Transport  
Province of KwaZulu-Natal

## GAZETTE

LGKZNG17-2023-JUL

REGION: ALL

1) <b>Application Number:</b> APP0159533	2) <b>Gazette Number:</b> LGKZNG17-2023-JUL
3) <b>Applicant:</b> SP NGEMA <b>ID NO.</b> 8610240346088 <b>Association:</b> WAAIHOEK TAXI ASSOCIATION	4) <b>Applicant Address:</b> 589 JABAVU STEADVILLE LOCATION 3373
5) <b>Existing Licence Holder:</b> NOT APPLICABLE <b>ID NO.</b> NOT APPLICABLE	6) <b>Existing Licence Holder Address:</b> NOT APPLICABLE
7) <b>Type of application:</b> NEW OPERATING LICENCE	8) <b>Operating Licence Number:</b> NOTAVAILABLE
9) <b>Vehicle Type:</b> MINIBUS	10) 1 X 15 (SEATED) + 0 (STANDING)
11) <b>Region:</b> UTHUKELA	
12.1	2202DH2202DH00055740 - UITVAL TO LADYSMITH  FROM UITVAL TAXI RANK, ESAMBANENI, P361 KWHLATHINI 1&2, THOLENI, SLANFORD DOUGLAS, MAHWENI HIGH SCHOOL, EZIHLABATHINI, TURN LEFT TO HELPMKAAR ROAD, SGWEJE SECONDARY SCHOOL, BACK TO HELPMKAAR ROAD TURN LEFT TO SOMSHOEK VAALKOP, SPANDIKRONI, BACK TO HELPMKAAR ROAD TO EKUVUKENI TO WAAIHOEK NOQHAZA, FITTY PARK, BACK TO HELPMKAAR ROAD, JOIN N11, STRAIGHT TO CRAWSHAW STREET, TO LYLLE STREET TURN LEFT TO PLAZA TAXI RANK (DROP OFF), BACK LYLLE STREET TO ILLING ROAD TAXI RANK AND RETURN.  ALTERNATIVE: FROM UITVAL TAXI RANK, ESAMBANENI P361, DOUGLAS MAWENI HIGH SCHOOL, EZIHLABATHINI, TURN LEFT TO HELPMKAAR ROAD, SGWEJE SECONDARY SCHOOL BACK TO HELPMKAAR ROAD, TURN LEFT TO SOMSHOEK, SPANDITHON, BACK TO HELPMKAAR ROAD, TO EKUNUKENI, TO WAAIHOEK NOQHAZA, FITTY PARK, BACK TO HELPMKAAR ROAD, STEDVILLE (DROP OFF), STRAIGHT TO CRAWSHAW STREET TO LYLLE STREET AND TURN TO PLAZA TAXI RANK (DROP OFF ONLY) BACK TO LYLLE STREET TO ILLINGS ROAD TAXI RANK AND RETURN.
12.2	2207DB2202DH10055741 - EKUVUKENI TO LADYSMITH  FROM EKUVUKENI, TO WAAIHOEK, NOQHAZA, FITTY PARK TO HELPMKAAR ROAD, STRAIGHT TO CRAWSHAW STREET TO LYLLE STREET, TURN LEFT TO PLAZA RANK (DROP OFF), AND BACK TO LYLLE STREET, TO ILLING STREET TAXI RANK AND RETURN ALONG THE SAME ROUTE.
12.3	KZPRERC2758418 - WAAIHOEK TO LADYSMITH FROM WAAIHOEK NOQHAZA TO HELPMKAAR ROAD N11, CRAWSHAW, LYLLE STREET TURN TO PLAZA TAXI RANK DROP OFF AND PICK UP PASSENGERS BACK TO LYLLE STREET TO ILLING ROAD TAXI RANK AND RETURN ALONG THE SAME ROUTE.  ALTERNATIVE: FROM WAAIHOEK NOQHAZA TO HELPMKAAR TO SHEPSTONE ROAD, TURN LEFT TO FAIRDOUGH STREET, TURN RIGHT TO HYDE STREET INTO C.F.C.C., BACK TO HYDE STREET AND FAIRDOUGH STREET, LEFT TO EGERTON STREET, RIGHT DIAMANA STREET, CONVENT STREET TURN RIGHT TO MURCHISON STREET, TURN LEFT TO ALEXANDRA STREET AND CROSS MURCHISON TO PORT ROAD, LEFT TO BATTERY STREET, TO HOSPITAL BACK TO ILLING ROAD TAXI RANK AND RETURN ALONG THE SAME ROUTE. (ONLY DROP OFF).



## transport

Department:  
Transport  
Province of KwaZulu-Natal

## GAZETTE

LGKZNG17-2023-JUL

REGION: ALL

1)	<b>Application Number:</b> APP0159534	2)	<b>Gazette Number:</b> LGKZNG17-2023-JUL
3)	<b>Applicant:</b> CK DLAMINI <b>ID NO.</b> 6807035342080 <b>Association:</b> HIGHFLATS TAXI ASSOCIATION	4)	<b>Applicant Address:</b> PO BOX 282 HIGHFLATS 3306
5)	<b>Existing Licence Holder:</b> NOT APPLICABLE <b>ID NO.</b> NOT APPLICABLE	6)	<b>Existing Licence Holder Address:</b> NOT APPLICABLE
7)	<b>Type of application:</b> NEW OPERATING LICENCE	8)	<b>Operating Licence Number:</b> NOTAVAILABLE
9)	<b>Vehicle Type:</b> MINIBUS	10)	1 X 15 (SEATED) + 0 (STANDING)
11)	<b>Region:</b> HARRY GWALA		
12.1	<p>2100HE21004R10048948 - HIGHFLATS TO DURBAN FROM HIGHFLATS TAXI RANK, TURN LEFT INTO R612 AND PROCEED TO PARK RYNIE, LEFT INTO N2 AND PROCEED TO DURBAN, ENTERING DURBAN ALONG THE (M4) SOUTHERN FREEWAY, TURN LEFT INTO MOORE ROAD AND PROCEED TO RANK 100A IN SYDNEY ROAD AND RETURN TO HIGHFLATS TAXI RANK AS FOLLOWS:</p> <p>FROM SYDNEY ROAD TAXI RANK, RIGHT INTO CANBERRA ROAD OR MC DONALD ROAD, RIGHT INTO GALE STREET AND PROCEED AS PER ROUTE 1 IN THE OPPOSITE DIRECTION TO HIGHFLATS TAXI RANK.</p> <p>INBOUND ROUTE SAME AS ROUTE 1 UP TO M4 THEN: LEFT INTO SMITH STREET OR LEFT INTO MOORE ROAD, RIGHT INTO WARWICK AVENUE, LEFT INTO ETNA LANE AND PROCEED TO ETNA ROAD TAXI RANK, AND RETURN SUBSTANTIALLY ALONG THE SAME ROUTES TO HIGHFLATS.</p>		
12.2	<p>2100HE2100H310048949 - HIGHFLATS TO PIETERMARITZBURG FROM HIGH FLATS TAXI RANK, RIGHT INTO AND ALONG R612, TURN RIGHT INTO R56 AND PROCEED TO PORT SHEPSTONE ROAD TAXI RANK IN RICHMOND AND RETURN TO R56 AND PROCEED TO PIETERMARITZBURG, ENTERING PIETERMARITZBURG ALONG RICHMOND ROAD, ALEXANDRA ROAD, LEFT INTO COMMERCIAL ROAD, RIGHT INTO LONGMARKET STREET, LEFT INTO OLD MARKET TAXI RANK AND RETURN ALONG LONGMARKET STREET, RIGHT INTO BOSCHOFF STREET, RIGHT INTO LOOP STREET, LEFT INTO COMMERCIAL ROAD AND RETURN TO HIGHFLATS ALONG THE SAME ROUTE IN THE OPPOSITE DIRECTION.</p>		
12.3	<p>2100HE2100HE00048954 - PASSENGERS MAY BE PICKED UP AND / OR SET DOWN ONLY AT DESIGNATED TAXI RANKS OR TAXI STOPS, WHICH EXCLUDE BUS STOPS.</p> <p>ON INBOUND TRIP TO DURBAN, NO PASSENGERS MAYBE PICKED UP EN ROUTE FROM ENTERING N2, UNTIL REACHING 100A IN SYDNEY ROAD/ETNA LANE.</p> <p>ON THE RETURN TRIP TO HIGHFLATS, NO PASSENGERS MAY BE SET DOWN UNTIL REACHING R612.</p> <p>ENTRY OR RANKING ON PRIVATE PROPERTY IS NOT PERMITTED WITHOUT THE WRITTEN PERMISSION OF THE LANDLORD, A COPY OF WHICH MUST BE SUPPLIED TO THE BOARD.</p> <p>WITHOUT HAVING ENTERED INTO AN AGREEMENT WITH OTHER OPERATORS ON A COMMON ROUTE AS CONTEMPLATED BY SECTION 88(2)(B) OF ACT 22 OF 2000, THE PICKING UP OR SETTING DOWN OF PASSENGERS ON SUCH ROUTE IS NOT PERMITTED. A COPY OF SUCH AGREEMENT MUST BE SUPPLIED TO THE BOARD.</p> <p>RANK PERMITS ISSUED BY THE RESPECTIVE MUNICIPALITIES MUST BE OBTAINED AND PRODUCED IN RESPECT OF ALL LONG DISTANCE DESTINATIONS SUCH AS DURBAN AND PIETERMARITZBURG.</p> <p>AT RANKS, WHETHER ON STREET OR OFF STREET, ONLY TAXI THAT CAN BE ACCOMODATED IN THE DERMACATED AREA MAY OCCUPY THE RANK. EXCESS VEHICLES MUST HOLD ELSEWHERE.</p>		
12.4	<p>2100HE22066O10048951 - HIGHFLATS TO UMZINTO FROM HIGHFLATS TAXI RANK, TURNS LEFT INTO R612 AND PROCEED TO UMZINTO TAXI RANK AND RETURN ALONG THE SAME ROUTE.</p>		
12.5	<p>2100HE22066O10048952 - HIGHFLATS TO HLOKOZI FROM HIGHFLATS TAXI RANK INTO R612, TURN INTO AND ALONG P73 TO HLOKOZI TAXI RANK AND RETURN ALONG THE SAME ROUTE.</p>		
12.6	<p>2100HE22066V10048953 - HIGHFLATS TO ST FAITHS. FROM HIGHFLATS TAXI RANK TO ST FAITHS TAXI RANK ALONG P68 AND RETURN.</p>		
12.7	<p>2100HE22069U10048950 - HIGHFLATS TO IXOPO FROM HIGHFLATS TAXI RANK INTO ALONG R612 TO IXOPO, LEFT INTO MAIN STREET TO THE IXOPO TAXI RANK IN MAIN STREET AND RETURN TO HIGHFLATS TAXI RANK ALONG THE SAME ROUTE.</p>		
12.8	<p>KZPRERC2750333 - HIGHFLATS TO ENDWEBU FROM HIGHFLATS TAXI RANK TURN LEFT INTO R612 AND TURN RIGHT INTO P68 TURN LEFT INTO D158 PROCEED ALONG THIS ROAD TO ENDWEBU HOLDING AREA PICKING AND DROPPING PASSENGERS ALONG THE ROUTE AND RETURN TO HIGHFLATS TAXI RANK.</p>		



## transport

Department:  
Transport  
Province of KwaZulu-Natal

## GAZETTE

LGKZNG17-2023-JUL

REGION: ALL

1)	<b>Application Number:</b> APP0159537	2)	<b>Gazette Number:</b> LGKZNG17-2023-JUL
3)	<b>Applicant:</b> CK DLAMINI <b>ID NO.</b> 6807035342080 <b>Association:</b> HIGHFLATS TAXI ASSOCIATION	4)	<b>Applicant Address:</b> PO BOX 282 HIGHFLATS 3306
5)	<b>Existing Licence Holder:</b> NOT APPLICABLE <b>ID NO.</b> NOT APPLICABLE	6)	<b>Existing Licence Holder Address:</b> NOT APPLICABLE
7)	<b>Type of application:</b> NEW OPERATING LICENCE	8)	<b>Operating Licence Number:</b> NOTAVAILABLE
9)	<b>Vehicle Type:</b> MINIBUS	10)	1 X 15 (SEATED) + 0 (STANDING)
11)	<b>Region:</b> HARRY GWALA		
12.1	<p>2100HE21004R10048948 - HIGHFLATS TO DURBAN FROM HIGHFLATS TAXI RANK, TURN LEFT INTO R612 AND PROCEED TO PARK RYNIE, LEFT INTO N2 AND PROCEED TO DURBAN, ENTERING DURBAN ALONG THE (M4) SOUTHERN FREEWAY, TURN LEFT INTO MOORE ROAD AND PROCEED TO RANK 100A IN SYDNEY ROAD AND RETURN TO HIGHFLATS TAXI RANK AS FOLLOWS:</p> <p>FROM SYDNEY ROAD TAXI RANK, RIGHT INTO CANBERRA ROAD OR MC DONALD ROAD, RIGHT INTO GALE STREET AND PROCEED AS PER ROUTE 1 IN THE OPPOSITE DIRECTION TO HIGHFLATS TAXI RANK.</p> <p>INBOUND ROUTE SAME AS ROUTE 1 UP TO M4 THEN: LEFT INTO SMITH STREET OR LEFT INTO MOORE ROAD, RIGHT INTO WARWICK AVENUE, LEFT INTO ETNA LANE AND PROCEED TO ETNA ROAD TAXI RANK, AND RETURN SUBSTANTIALLY ALONG THE SAME ROUTES TO HIGHFLATS.</p>		
12.2	<p>2100HE2100H310048949 - HIGHFLATS TO PIETERMARITZBURG FROM HIGH FLATS TAXI RANK, RIGHT INTO AND ALONG R612, TURN RIGHT INTO R56 AND PROCEED TO PORT SHEPSTONE ROAD TAXI RANK IN RICHMOND AND RETURN TO R56 AND PROCEED TO PIETERMARITZBURG, ENTERING PIETERMARITZBURG ALONG RICHMOND ROAD, ALEXANDRA ROAD, LEFT INTO COMMERCIAL ROAD, RIGHT INTO LONGMARKET STREET, LEFT INTO OLD MARKET TAXI RANK AND RETURN ALONG LONGMARKET STREET, RIGHT INTO BOSCHOFF STREET, RIGHT INTO LOOP STREET, LEFT INTO COMMERCIAL ROAD AND RETURN TO HIGHFLATS ALONG THE SAME ROUTE IN THE OPPOSITE DIRECTION.</p>		
12.3	<p>2100HE2100HE00048954 - PASSENGERS MAY BE PICKED UP AND / OR SET DOWN ONLY AT DESIGNATED TAXI RANKS OR TAXI STOPS, WHICH EXCLUDE BUS STOPS.</p> <p>ON INBOUND TRIP TO DURBAN, NO PASSENGERS MAYBE PICKED UP EN ROUTE FROM ENTERING N2, UNTIL REACHING 100A IN SYDNEY ROAD/ETNA LANE.</p> <p>ON THE RETURN TRIP TO HIGHFLATS, NO PASSENGERS MAY BE SET DOWN UNTIL REACHING R612.</p> <p>ENTRY OR RANKING ON PRIVATE PROPERTY IS NOT PERMITTED WITHOUT THE WRITTEN PERMISSION OF THE LANDLORD, A COPY OF WHICH MUST BE SUPPLIED TO THE BOARD.</p> <p>WITHOUT HAVING ENTERED INTO AN AGREEMENT WITH OTHER OPERATORS ON A COMMON ROUTE AS CONTEMPLATED BY SECTION 88(2)(B) OF ACT 22 OF 2000, THE PICKING UP OR SETTING DOWN OF PASSENGERS ON SUCH ROUTE IS NOT PERMITTED. A COPY OF SUCH AGREEMENT MUST BE SUPPLIED TO THE BOARD.</p> <p>RANK PERMITS ISSUED BY THE RESPECTIVE MUNICIPALITIES MUST BE OBTAINED AND PRODUCED IN RESPECT OF ALL LONG DISTANCE DESTINATIONS SUCH AS DURBAN AND PIETERMARITZBURG.</p> <p>AT RANKS, WHETHER ON STREET OR OFF STREET, ONLY TAXI THAT CAN BE ACCOMODATED IN THE DERMACATED AREA MAY OCCUPY THE RANK. EXCESS VEHICLES MUST HOLD ELSEWHERE.</p>		
12.4	<p>2100HE22066O10048951 - HIGHFLATS TO UMZINTO FROM HIGHFLATS TAXI RANK, TURNS LEFT INTO R612 AND PROCEED TO UMZINTO TAXI RANK AND RETURN ALONG THE SAME ROUTE.</p>		
12.5	<p>2100HE22066O10048952 - HIGHFLATS TO HLOKOZI FROM HIGHFLATS TAXI RANK INTO R612, TURN INTO AND ALONG P73 TO HLOKOZI TAXI RANK AND RETURN ALONG THE SAME ROUTE.</p>		
12.6	<p>2100HE22066V10048953 - HIGHFLATS TO ST FAITHS. FROM HIGHFLATS TAXI RANK TO ST FAITHS TAXI RANK ALONG P68 AND RETURN.</p>		
12.7	<p>2100HE22069U10048950 - HIGHFLATS TO IXOPO FROM HIGHFLATS TAXI RANK INTO ALONG R612 TO IXOPO, LEFT INTO MAIN STREET TO THE IXOPO TAXI RANK IN MAIN STREET AND RETURN TO HIGHFLATS TAXI RANK ALONG THE SAME ROUTE.</p>		
12.8	<p>KZPRERC2750333 - HIGHFLATS TO ENDWEBU FROM HIGHFLATS TAXI RANK TURN LEFT INTO R612 AND TURN RIGHT INTO P68 TURN LEFT INTO D158 PROCEED ALONG THIS ROAD TO ENDWEBU HOLDING AREA PICKING AND DROPPING PASSENGERS ALONG THE ROUTE AND RETURN TO HIGHFLATS TAXI RANK.</p>		



## transport

Department:  
Transport  
Province of KwaZulu-Natal

## GAZETTE

LGKZNG17-2023-JUL

REGION: ALL

1) <b>Application Number:</b> APP0159550	2) <b>Gazette Number:</b> LGKZNG17-2023-JUL
3) <b>Applicant:</b> LN MHLAMBI <b>ID NO.</b> 6601011361085 <b>Association:</b> OSIZWENI TAXI ASSOCIATION	4) <b>Applicant Address:</b> P.O BOX 50266 OSIZWENI 2951
5) <b>Existing Licence Holder:</b> MS MHLAMBI <b>ID NO.</b> 5302195487082	6) <b>Existing Licence Holder Address:</b> P O BOX 50266 OSIZWENI KWAZULU NATAL 2952
7) <b>Type of application:</b> DECEASED TRANSFER AND NEW OPERATING LICENCE	8) <b>Operating Licence Number:</b> LGKZN0103000269
9) <b>Vehicle Type:</b> MINIBUS	10) 1 X 15 (SEATED) + 0 (STANDING)
11) <b>Region:</b> AMAJUBA	
12.1	<p>2202BS2100F500050319 - OSIZWENI TO NEWCASTLE</p> <p>FROM SECTION C OSIZWENI (BOB?S SHOPPING COMPLEX).</p> <p>ROUTES</p> <p>(A) TURN LEFT TO KHUZANI SHOPPING COMPLEX ON THE INTERSECTION TURN LEFT TO MSOMI, PROCEED AND TURN RIGHT TO MAKHANYA ROAD, PROCEED TILL INTERSECTION AND TURN RIGHT TO FIVE STAR SHOPPING CENTRE, TURN LEFT TO XOLANI HIGH SCHOOL ROAD, PROCEED TILL INTERSECTION AND TURN RIGHT TO EMPOMPINI CENTRE THEN TURN LEFT TO (R34) NEWCASTLE ROAD.</p> <p>(B) TURN RIGHT TO LONG HOMES AREA, PROCEED AND TURN LEFT TO TOP RANK, PROCEED UNTIL VALLEY CAFÉ INTERSECTION AND TURN RIGHT TO POLICE STATION ROAD AND ON THE INTERSECTION TURN LEFT TO WARD SIX, ZAMAZAMA, PROCEED TILL MAKHASANA INTERSECTION AND TURN RIGHT, PROCEED AND TURN LEFT TO EMPOMPINI, TURN LEFT TO (R34) NEWCASTLE ROAD.</p> <p>(C) PROCEED TO OSIZWENI HIGH SCHOOL TURN LEFT AND TURN RIGHT TO TOP RANK, PROCEED TILL VALLEY CAFÉ INTERSECTION, PROCEED TILL EGAGASINI GENERAL DEALER, PHUMLA MQASHI GENERAL DEALER, MAKHASANA GENERAL DEALER, PROCEED AND TURN LEFT TO EMPOMPINI AREA AND TURN LEFT TO (R34) NEWCASTLE ROAD.</p> <p>TO NEWCASTLE.</p> <p>A) PROCEED FROM MATHUKUSA INTERSECTION WITH (R34) NEWCASTLE ROAD TILL N11 (NATIONAL ROAD) TURN TO LEFT TO N11 THEN TURN RIGHT TO LADYSMITH ROAD, ALLEN STREET AND TURN LEFT TO KIRKLAND STREET TURN RIGHT TO VOORTREKKER ROAD AND TO NEWCASTLE TERMINUS AND RETURN.</p> <p>B) PROCEED FROM MATHUKUSA INTERSECTION WITH (R34) NEWCASTLE ROAD TILL INTERSECTION TURN RIGHT TO N11 (NATIONAL ROAD) AND PROCEED TILL THE LEFT OFF-RAMP TO ALBERT WESSEL DRIVE AND PROCEED TO THE THIRD INTERSECTION AND TURN RIGHT TO LADYSMITH ROAD, ALLEN STREET AND TURN LEFT TO EITHER MURCHISON OR KIRKLAND STREET, TURN RIGHT TO VOORTREKKER ROAD TO NEWCASTLE TERMINUS AND RETURN ALONG THE REVERSE ROUTE TO OSIZWENI.</p> <p>CONDITIONS: NO PICKING UP OR DROPPING OFF ON THE R34 AND N11</p>
12.2	<p>2202BS2202BQ00151425 - OSIZWENI TO KWA MADAKANE TERMINUS.</p> <p>FROM TOP RANK MOVE BETWEEN OSIZWENI AND LEKKERWATER AREA TILL YOU CROSS NTEDEKA RIVER PROCEED TO MOVE BETWEEN MAFHILAWANE AND KWA MHLABA AREA AND PROCEED TILL SKAAN AREA VIA RAMLAAN STORE TILL YOU CROSS MBABANE RIVER AND PROCEED TO MOVE BETWEEN SPOOKMILL AND SPRINGBOKLAAGTE PROCEED TILL BLACKBANL SCHOOL AREA, FAIRBREEZE EMFUNDWENI AREA PROCEED TILL ANNIEVALE AREA TILL KWA ? MADAKANE TERMINUS AND RETURN TO OSIZWENI.</p>
12.3	<p>2202BS2202BR00151426 - OSIZWENI TO MADADENI.</p> <p>FROM SECTION C OSIZWENI (BOB?S SHOPPING COMPLEX) TURN LEFT TO KHUZANI SHOPPING COMPLEX ON THE INTERSECTIONB TURN LEFT TO MSOMI PROCEED AND TURN RIGHT TO KWA ? MAKHANYA ROAD PROCEED AND TURN RIGHT TO FIVES STAR SHOPPING CENTRE TURN LEFT XOLANI HIGH SCHOOL, PROCEED TILL INTERSECTIO AND TURN RIGHT TO EMPOMPINI CENTRE THEN TURN LEFT TO R34 ROAD TO NEWCASTLE PROCEED STRAIGHT TO SEVENTIEN, THEKU NINE MILES AND PROCEED TILL ON THE INTERSECTION TURN RIGHT TO MADADENI INDUSTRIAL AREA ROAD PROCEED TILL INDUSTRIAL AREA SECTION AND PROCEED BETWEEN SECTION 6 AND INDUSTRIAL AREA PROCEED TILL SECTION 6 AND SECTION 7 INTERSECTION AND TURN LEFT TO SECTION 6 BOUNDARY ROAD BETWEEN SECTION 6 AND SECTION 7 PROCEED VIA MADODA SHOPPING COMPLEX AND TURN LEFT TO AMAZULU HIGH SCHOOL ROAD AND ON THE INTERSECTION TURN RIGHT AND PROCEED TILL MADADENI HOSPITAL AND ZENZELE SHOPPING COMPLEX ON THE INTERSECTION TURN RIGHT AND PROCEED TILL INTERSECTION TURN LEFT TO MADADENI SHOPPING CHECKERS AREA AND PROCEED TILL CLINIC INTERSECTION AND TURN LEFT BETWEEN SECTION 2 AND 3 ROAD TILL INTERSECTION AND TURN LEFT TO MAGISTRATE ROAD AND PROCEED TILL MAGISTRATE AREA AND RETURN TO OSIZWENI.</p> <p>(B). ON MADADENI I9NDUSTRIAL AREA INTERSECTION TURN LEFT TO MADADENI BOUNDARY ROAD AND PROCEED TILL MADADENI HOSPITAL INTERSECTION AND TURN RIGHT TO MADADENI HOSPITAL AND PROCEED TILL ZENZELE COMPLEX INTERSECTION AND PROCEED TILL INTERSECTION AND TURN LEFT TO CHECKERS ROAD AND PROCEED TILL CLINIC INTERSECTION AND TURN LEFT BETWEEN SECTION 2 AND 3 ROAD TILL INTERSECTION AND TURN LEFT TO MAGISTRATE AREA AND RETURN TO OSIZWENI.</p> <p>(C). AT THEKU INTERSECTION TURN RIGHT TO BLAAWBOSCH AREA AND PROCEED BETWEEN BLAAWBOSCH AND SECTION 7 ROAD ON THE INTERSECTION TURN LEFT TO SECTION 7 ROAD PROCEED TILL SECTION 6 AND SEVEN INTERSECTION ON AND TURN RIGHT TO BOUNDARY ROAD PROCEED VIA MADODA SHOPPING COMPLEX AND TURN LEFT TO AMA-ZULU HIGH SCHOOL ROAD AND ON INTERSECTION TURN RIGHT TILL INTERSECTION TURN RIGHT AND PROCEED AND TURN LEFT TO CHECKERS ROAD AND PROCEED TILL CLINIC INTERSECTION AND TURN LEFT BETWEEN SECTION 2 AND 3 ROAD PROCEED TILL INTERSECTION AND TURN LEFT TO MAGISTRATE ROAD PROCEED TILL MAGISTRATE AREA AND RETURN TO OSIZWENI.</p>
12.4	<p>2202BS2202BS00151427 - OSIZWENI TO KWA MHLABA.</p> <p>FROM OSIZWENI SHOPPING COMPLEX (SCORE AND SHOPRITE STORE) TURN LEFT TO POLICE STATION AND PROCEED TILL VALLEY CAFÉ INTERSECTION AND TUN TO TOP RANK AND PROCEED AND TURN RIGHT AND MOVE BETWEEN LONGHOMES TO OSIZWENI HIGH SCHOOL PROCEED BETWEEN SECTION E AND D PROCEED VIA CJB SHOPPING COMPLEX PROCEED AND TURN RIGHT TO FULATHELA AREA PROCEED VIA INVERNESS PRIMARY SCHOOL, PROCEED BETWEEN FULATHELA VIA KWA ? MHLABA ROAD AND PROCEED TILL KWA ? MHLABA AREA AND RETURN TO OSIZWENI.</p>



## transport

Department:  
Transport  
Province of KwaZulu-Natal

## GAZETTE

LGKZNG17-2023-JUL

REGION: ALL

12.5	<p>2202BS2202BQ00151424 - OSIZWENI TO UTRECHT</p> <p>NEWCASTLE TERMINUS TO SURBURBS (MAKHISHINI).</p> <p>FROM TERMINUS TURN LEFT TO VOORTREKKER ROAD AND TURN LEFT TO KIRKLAND STREET AND PROCEED TILL INTERSECTION AND TURN LEFT TO ALLEN STREET PROCEED TILL DRAKENSBERG ROAD INTERSECTION AND LEFT TO DRAKENSBERG ROAD PROCEED AND TURN LEFT TO TUGELA DRIVE AND TURN RIGHT TO VON ECK STREET, TURN LEFT TO AQUAMARINE STREET AND TURN RIGHT TO AMETHYS AND TURN RIGHT TO DRAKENSBERG ROAD ON THE INTERSECTION TURN TO VICTORIA ROAD PROCEED TILL HARDWICK STREET INTERSECTION AND TURN RIGHT TO MURCHISON ROAD ON THE SECOND INTERSECTION TURN RIGHT TO VOORTREKKER STREET PROCEED TILL NEWCASTLE TERMINUS AND RETURN. (B). ON DRAKENSBERG INTERSECTION TURN RIGHT TO DRAKENSBERG ROAD AND PROCEED BETWEEN BARRY HERTZOG PARK AND MAJUBA PARK PROCEED TILL NCANDU PARK AND MOVE UNTIL THE END OF DRAKENSBERG ROAD AND RETURN TO TERMINUS.</p>
12.6	<p>2100F51205LC10151428 - NEWCASTLE TO BENONI</p> <p>FROM TERMINUS TURN LEFT TO VOORTREKKER STREET AND TURN LEFT TO KIRKLAND STREET AND PROCEED TILL INTERSECTION AND TURN LEFT TO ALLEN STREET, PROCEED TILL OFF-RAMP TO VOLKSRUST AND JOIN N11 NATIONAL ROAD PROCEED TILL LANGSNEK STREET IN VOLKSRUST, PROCEED TILL JOUBERT STREET AND TURN LEFT TO DAN PIENAAR STREET AND TURN RIGHT TO R23 TO STANDERTON PROCEED TILL BOTHA STREET IN STANDERTON, PROCEED TILL HANDEY STREET AND PROCEED TILL LOMBARD STREET AND TURN LEFT TO R23 TO HEILDBERG TURN TO KOC STREET AND TURN LEFT TO BOUMANN STREET AND TURN LEFT TO R50 TO LEANDRA. PROCEED AND TURN LEFT TO N17 AND TURN LEFT TO R29 TO SPRINGS AND TURN LEFT TO ERMELO ROAD, PROCEED TILL SECOND AVENUE AND TURN RIGHT TO TAXI RANK FROM THERE TURN RIGHT TO FIRST STREET AND TURN RIGHT TO SECOND STREET AND TURN LEFT TO FOURTH AVENUE. PROCEED TILL R29 AND PROCEED TILL R51 TO BENONI AND TURN RIGHT TO PAUL KRUGER AND TURN LEFT TO MAIN REEF ROAD AND TURN LEFT TO WILSTAERD AVENUE TURN LEFT TO HARPUREVA STREET AND TURN RIGHT TO BENONI RANK NEAR THE STATION FROM BENONI TURN RIGHT TO LITON ROAD AND TURN RIGHT TO LIVERPOOL ROAD AND TURN LEFT TO LANCHESTER ROAD, TURN RIGHT TO BIRMINGHAM ROAD AND TURN RIGHT TO LINCOLN STREET TURN LEFT TO COMMISSIONER STREET, TURN LEFT VAN DYK, TURN RIGHT TO BARRY MARIAS ROAD AND TURN RIGHT TO R23 TO HEILDBERG PROCEED TILL R51 TO FRANKFORD PROCEED AND TURN RIGHT TO N3 TO WARDEN. FROM WARDEN TURN RIGHT TO R103 AND TURN RIGHT TO R103 AND TURN RIGHT TO R31 TOP VERDE TURN RIGHT TO R34 TO NEWCASTLE ON INTERSECTION TURN RIGHT TO ALLEN STREET TURN RIGHT TO KIRKLAND ROAD AND TURN RIGHT TO VOORTREKKER STREET AND TURN RIGHT TO NEWCASTLE TERMINUS.</p>



## transport

Department:  
Transport  
Province of KwaZulu-Natal

## GAZETTE

LGKZNG17-2023-JUL

REGION: ALL

1) <b>Application Number:</b> APP0159556	2) <b>Gazette Number:</b> LGKZNG17-2023-JUL
3) <b>Applicant:</b> MJ MBATHA <b>ID NO.</b> 6410180268083 <b>Association:</b> HLUHLUWE L.AND L.DIST. TAXI OWNERS ASS.	4) <b>Applicant Address:</b> PO BOX 534 HLUHLUWE 3960
5) <b>Existing Licence Holder:</b> BR MBATHA <b>ID NO.</b> 5901145496083	6) <b>Existing Licence Holder Address:</b> P.O. BOX 647 HLUHLUWE KWAZULU-NATAL 3960
7) <b>Type of application:</b> RENEWAL AND DECEASED TRANSFER	8) <b>Operating Licence Number:</b> LGKZN0603000429
9) <b>Vehicle Type:</b> MINIBUS	10) 1 X 15 (SEATED) + 0 (STANDING)
11) <b>Region:</b> UMKHANYAKUDE	
12.1	2207TM22074410051954 - HLUHLUWE TO MTUBATUBA FROM HLUHLUWE TOWN, TURN RIGHT INTO R22 ROAD, PASS MKONGE FARM, TURN LEFT ONTO N2 ROAD, PASS BUSHLANDS AREA, MFEKAYI, CHARTERS CREEK, SHIKISHELA AREA, TURN LEFT ONTO R618 ROAD TO MTUBATUBA TOWN TAXI RANK AND RETURN USING THE SAME ROUTE.
12.2	2207TM2207XJ10051955 - HLUHLUWE TO EMPANGENI FROM HLUHLUWE TURN RIGHT ONTO R22 ROAD PASS MKONGE FARM, TURN LEFT ONTO N2 ROAD PROCEED TO MTUBA, KWAMSANE, MFOLOZI, MBONAMBI AREA, TURN RIGHT ONTO D249 NSELENI ROAD, PROCEED ONTO D342 ROAD, RICHARDSBAY, TURN RIGHT ONTO N2 ROAD, PASS NSEZI RIVER, TURN RIGHT ONTO R102 ROAD, PASS EMPANGENI RAIL AND BACK.
12.3	2207TM2206LS10051956 - HLUHLUWE TO DURBAN FROM HLUHLUWE TOWN, USING THE SAME ROUTE AS ABOVE ON N2 ROAD, PASS EMPANGENI RAIL, DLANGEZWA, ON R102 ROAD PASS MTHUNZINI TURN LEFT ONTO R66 ROAD, GINGINDLOVU PROCEED TO DOKODWENI, TURN RIGHT ONTO N2 ROAD, TURN LEFT TO TUGELA PLAZA AND RIGHT ONTO 258 ROAD MADADENI, PROCEED TO N2 ROAD, TURN RIGHT ONTO R74 ROAD, TURN RIGHT ONTO D233 ROAD, PROCEED ONTO R102 ROAD, PASS ESHAKA VILLAGE, PROCEED ONTO M4 ROAD BALLITO, PROCEED ONTO N2 ROAD, PASS M43 ROAD TONGAAT.
12.4	2207TM2207TM00051957 - HLUHLUWE TO MKUZE FROM HLUHLUWE TOWN, TURN ONTO R22 ROAD, TURN LEFT ONTO N2 ROAD, PASS NGWENI, MHLOSINGA, BAYALA, TURN RIGHT ONTO TO MKHUZE TAXI RANK AND BACK.
12.5	2207TM1205GJ10051958 - HLUHLUWE TO JOHANNESBURG FROM HLUHLUWE TOWN, TURN RIGHT ONTO R22 ROAD, TURN RIGHT ONTO N2 ROAD, PASS MKUZE, PONGOLA, PIET RETIEF, PROCEED ONTO R29 ROAD, PASS EMELO, BETHAL, KINROSS, LEANDRA, TURN LEFT ONTO R29 ROAD, TURN RIGHT ONTO N17 ROAD, PASS SPRINGS, BRAKPAN TOLL PLAZA, PROCEED AND PASS GERMISTON, TURN LEFT ONTO N3 ROAD, TURN LEFT ONTO N17 ROAD PASS CLEVELAND, TURN LEFT ONTO RISSIK STREET, TURN RIGHT ONTO DEVILLIERS STREET, LEFT ONTO WANDERERS STREET, ENTERING PARK CITY RANK AND RETURN.
12.6	KZNNRCBC601NS114874 - HLUHLUWE TO MAKHOWE FROM HLUHLUWE TAXI RANK TURN RIGHT INTO R22 ROAD PASS MKHONGO FARM CROSS N2 PASS THREE LODGE, PASS MZINENE RIVER, TURN RIGHT INTO P470 PAS ECHIBINI CHURCH, PASS HLUHLUWE PRIMARY SCHOOL PICK AND DROP, TURN RIGHT INTO D1917 GO STRAIGHT PASS ZINTAMBENE SCHOOL, THE ROAD IS LIKE A CIRCLE UNTIL YOU JOINT P470 AGAIN TURN LEFT INTO MAKHOWE PICK AND DROP AND RETURN USING THE SAME ROUTE TO HLUHLUWE TAXI RANK.
12.7	KZNNRCBC601NS114905 - HLUHLUWE TO NIBELA FROM HLUHLUWE TAXI RANK TURN LEFT INTO MAIN ROAD AND TURN LEFT INTO R22 TURN LEFT ON THE CIRCLE PASS BUILD IT SHOP THEN TURN RIGHT AND PROCEED WITH R22, PASS RAILWAY LINE, PASS UMZINENE RIVER GO STRAIGHT PICK AND DROP PASS KASI FARM, PASS BHICAYI RIVER, TURN RIGHT INTO D675 PASS MDUKU CLINIC STRAIGHT PICK AND DROP AND RETURN USING THE SAME ROUTE.
12.8	KZNNRCBC601NS114936 - HLUHLUWE TO GABADELA FROM HLUHLUWE TAXI RANK TURN LEFT INTO MAIN ROAD AND TURN RIGHT INTO R22 PASS MKONGE FARM CROSS N2 ROAD, TREE LODGE AND TURN RIGHT ON TOP 470 ROAD PICK UP AND DROP PASSENGERS PASS ECHIBINI CHURCH PROCEED PASS UMZINENE RIVER, HLUHLUWE PRIMARY SCHOOL, PASS EMAKHOWE CLINIC EMAKHOWE STORE, PICK AND DROP PROCEED TO GABADELA PRIMARY SCHOOL AND RETURN TO THE SAME ROUTE TO HLUHLUWE TAXI RANK.
12.9	KZNNRCBC601NS114967 - HLUHLUWE TO KWAMTHOLE FROM HLUHLUWE TAXI RANK PICK UP PASSENGERS TURN RIGHT INTO R22 PASS MKONGE FARM, CROSS N2ROAD PASS TREE LODGE, TURN LEFT INTO PASS MACABUZELA RIVER, EZIFUNDENI SCHOOL PICK AND DROP PASSENGERS, PROCEED TO NGODINI, EZIBAYENI TRIBAL TURN LEFT INTO P451 ROAD PICK AND DROP PASSENGERS PASS KWALANGA STORE, PASS OPHINDISWENI AREA, MANSIYA SCHOOL TO EMPANZAKAZI AREA PICK AND DROP PASSENGERS AND RETURN THE SAME ROUTE.
12.10	KZNNRCBC601NS114998 - HLUHLUWE TO EMPANZAKAZI FROM HLUHLUWE TAXI RANK PICK UP PASSENGERS TURN RIGHT INTO R22 ROAD PASS MKONGE FARM, CROSS N2 ROAD, PASS TREE LODGE, TURN RIGHT INTO P745 ROAD PASS MACABUXELA RIVER, EZIFUNDENI SCHOOL, PICK UP AND DROP PASSENGERS, PROCEED TO NGODINI, EZIBAYENI TRIBAL TURN LEFT INTO P451 ROAD PICK UP AND DROP PASSENGERS PASS KWALANGA STORE, PASS OPHINDISWENI AREA, MANSIYA SCHOOL TO EMPANZAKAZI AREA PICK AND DROP PASSENGERS AND RETURN USING THE SAME ROUTE.
12.11	KZNNRCBC601NS115029 - HLUHLUWE TO KWAJOBE FROM HLUHLUWE TAXI RANK PICK UP PASSENGERS TURN LEFT INTO R22 ROAD PASS RAILWAY STATION TURN RIGHT ON TO R22 PASS FALSE BAY ROAD, KWAKAAS FARM ISIBHAYI RIVER, PASS MDUKU TRIBAL, MNQOBOKAZI TRIBAL, CROSS LOWER MKHUZE RIVER, TURN LEFT ON TO DG20 ROAD PICK AND DROP PASSENGERS PASS EZINESHE TRIBAL, CEZWANE AREA TO KWAJOBE AREA PICK UP AND DROP PASSENGERS AND RETURN WITH THE SAME ROUTE TO HLUHLUWE TAXI RANK.
12.12	KZNNRCBC601NS115060 - HLUHLUWE TO NKUNDUSI FROM HLUHLUWE TAXI RANK PICK UP PASSENGERS TURN LEFT INTO R22 ROAD AND TURN RIGHT ONTO P27 PASS BONAMANZI LODGE, PASS DUM AZULU LODGE CROSS HLUHLUWE RIVER PROCEED TO EQAKWINI SCHOOL ONTO D1922 ROAD PICK AND DROP PASSENGERS TO NKUNDUSI AND MAKE A U-TURN ON TO P495 ROAD, TURN LEFT ONTO N2 ROAD, TURN LEFT INTO D1 23 ROAD PASS KWAMSHENGU FARM PICK AND DROP PASSENGERS AND TURN INTO P27 ROAD PASS UMZINENE RIVER USING THE SAME ROUTE TO HLUHLUWE TAXI RANK.





## transport

Department:  
Transport  
Province of KwaZulu-Natal

## GAZETTE

LGKZNG17-2023-JUL

REGION: ALL

1) <b>Application Number:</b> APP0159557	2) <b>Gazette Number:</b> LGKZNG17-2023-JUL
3) <b>Applicant:</b> MJ MBATHA <b>ID NO.</b> 6410180268083 <b>Association:</b> HLUHLUWE L.AND L.DIST. TAXI OWNERS ASS.	4) <b>Applicant Address:</b> PO BOX 534 HLUHLUWE 3960
5) <b>Existing Licence Holder:</b> BR MBATHA <b>ID NO.</b> 5901145496083	6) <b>Existing Licence Holder Address:</b> P.O. BOX 647 HLUHLUWE KWAZULU-NATAL 3960
7) <b>Type of application:</b> DECEASED TRANSFER	8) <b>Operating Licence Number:</b> LGKZN0603000063
9) <b>Vehicle Type:</b> MINIBUS	10) 1 X 15 (SEATED) + 0 (STANDING)
11) <b>Region:</b> UMKHANYAKUDE	
12.1	2207TM21007X10146456 - HLUHLUWE TAXI RANK TO HLABISA.  FROM HLUHLUWE TAXI RANK TURN RIGHT TO PROCEED TO R22 ROAD PASS MKONGE FARM AND CROSS N2 ROAD PASS TREE LODGE KWASIMOLO AND TURN RIGHT ONTO P475 ROAD PASS ZIEUNDENI SCHOOL NGOODINI AREA, EZIBAYENI TRIBAL, PASS KWESAMATHONGA, KWATEBA AND TURN LEFT ONTO P475 PASS NHLWATHI CLINIC, PROCEED AND PASS SOKESIMBONE STORE CROSS WELA RIVER AND INZIMANENI RIVER PROCEED PASS HLABISA HOSPITAL TO HLABISA TAXI RANK AND RETURN THE SAME ROUTE.
12.2	2207TM22077Z10146461 - HLUHLUWE TO MBAZWANA  FROM HLUHLUWE TAXI RANK TURN LEFT ONTO R22 ROAD PASS HLUHLUWE RAILWAY TURN RIGHT & PROCEED ONTO R22 ROAD. PASS FALSE BAY, KWAKAAS, MDUKU, AND MNQOBOKAZI PASS LOWER MKUZE RIVER PROCEED ONTO R22 ROAD TO MBAZWANE TAXI RANK AND RETURN TO THE SAME ROUTE.
12.3	2207TM2207TM00146462 - MNQOBOKAZI TO HLUHLUWE TAXI RANK  FROM MNQOBOKAZI INTO R22 ROAD PASS KWAGIBA SCHOOL, EMADOLWENI KWAMDUKU AREA, MAKHASA TRIBAL, PROCEED AND PASS ISIBHIAYI RIVER, KWAKAAS FARM, FALSE BAY TO HLUHLUWE TOWN AND RETURN TO THE SAME ROUTE.
12.4	2207TM22074410051954 - HLUHLUWE TO MTUBATUBA  FROM HLUHLUWE TOWN, TURN RIGHT INTO R22 ROAD, PASS MKONGE FARM, TURN LEFT ONTO N2 ROAD, PASS BUSHLANDS AREA, MFEKAYI, CHARTERS CREEK, SHIKISHELA AREA, TURN LEFT ONTO R618 ROAD TO MTUBATUBA TOWN TAXI RANK AND RETURN USING THE SAME ROUTE.
12.5	2207TM2207XJ10051955 - HLUHLUWE TO EMPANGENI  FROM HLUHLUWE TURN RIGHT ONTO R22 ROAD PASS MKONGE FARM, TURN LEFT ONTO N2 ROAD PROCEED TO MTUBA, KWAMSANE, MFOLOZI, MBONAMBI AREA, TURN RIGHT ONTO D249 NSELENI ROAD, PROCEED ONTO D342 ROAD, RICHARDSBAY, TURN RIGHT ONTO N2 ROAD, PASS NSEZI RIVER, TURN RIGHT ONTO R102 ROAD, PASS EMPANGENI RAIL AND BACK.
12.6	2207TM2206LS10051956 - HLUHLUWE TO DURBAN  FROM HLUHLUWE TOWN, USING THE SAME ROUTE AS ABOVE ON N2 ROAD, PASS EMPANGENI RAIL, DLANGEZWA, ON R102 ROAD PASS MTHUNZINI TURN LEFT ONTO R66 ROAD, GINGINDLOVU PROCEED TO DOKODWENI, TURN RIGHT ONTO N2 ROAD, TURN LEFT TO TUGELA PLAZA AND RIGHT ONTO 258 ROAD MADADENI, PROCEED TO N2 ROAD, TURN RIGHT ONTO R74 ROAD, TURN RIGHT ONTO D233 ROAD, PROCEED ONTO R102 ROAD, PASS ESHAKA VILLAGE, PROCEED ONTO M4 ROAD BALLITO, PROCEED ONTO N2 ROAD, PASS M43 ROAD TONGAAT.
12.7	2207TM2207TM00051957 - HLUHLUWE TO MKUZE  FROM HLUHLUWE TOWN, TURN ONTO R22 ROAD, TURN LEFT ONTO N2 ROAD, PASS NGWENI, MHLOSINGA, BAYALA, TURN RIGHT ONTO TO MKHUZE TAXI RANK AND BACK.
12.8	2207TM1205GJ10051958 - HLUHLUWE TO JOHANNESBURG  FROM HLUHLUWE TOWN, TURN RIGHT ONTO R22 ROAD, TURN RIGHT ONTO N2 ROAD, PASS MKUZE, PONGOLA, PIET RETIEF, PROCEED ONTO R29 ROAD, PASS EMELO, BETHAL, KINROSS, LEANDRA, TURN LEFT ONTO R29 ROAD, TURN RIGHT ONTO N17 ROAD, PASS SPRINGS, BRAKPAN TOLL PLAZA, PROCEED AND PASS GERMISTON, TURN LEFT ONTO N3 ROAD, TURN LEFT ONTO N17 ROAD PASS CLEVELAND, TURN LEFT ONTO RISSIK STREET, TURN RIGHT ONTO DEVILLIERS STREET, LEFT ONTO WANDERERS STREET, ENTERING PARK CITY RANK AND RETURN.
12.9	KZNNRCBC601NS114905 - HLUHLUWE TO NIBELA  FROM HLUHLUWE TAXI RANK TURN LEFT INTO MAIN ROAD AND TURN LEFT INTO R22 TURN LEFT ON THE CIRCLE PASS BUILD IT SHOP THEN TURN RIGHT AND PROCEED WITH R22, PASS RAILWAY LINE, PASS UMZINENE RIVER GO STRAIGHT PICK AND DROP PASS KASI FARM, PASS BHICAYI RIVER, TURN RIGHT INTO D675 PASS MDUKU CLINIC STRAIGHT PICK AND DROP AND RETURN USING THE SAME ROUTE.



## transport

Department:  
Transport  
Province of KwaZulu-Natal

## GAZETTE

LGKZNG17-2023-JUL

REGION: ALL

1) <b>Application Number:</b> APP0159580	2) <b>Gazette Number:</b> LGKZNG17-2023-JUL
3) <b>Applicant:</b> □ THUBAKWANELE (PTY) LTD <b>ID NO.</b> 2017/471866/07 <b>Association:</b> PINETOWN TAXI OWNERS ASSOC.( HILL STREET)	4) <b>Applicant Address:</b> B 858 SONTOR RD MPUMALANGA T/SHIP 3699
5) <b>Existing Licence Holder:</b> SE MDLALOSE <b>ID NO.</b> 8105145711080	6) <b>Existing Licence Holder Address:</b> 6 MANNING PLACE PINETOWN 3610
7) <b>Type of application:</b> NORMAL TRANSFER	8) <b>Operating Licence Number:</b> LGKZN1502000161
9) <b>Vehicle Type:</b> MINIBUS	10) 1 X 15 (SEATED) + 0 (STANDING)
11) <b>Region:</b> DURBAN WEST	
12.1	2206RK2209WC00049689 - PINETOWN TO ISIPINGO  FROM PINETOWN HILL STREET TAXI RANK SAME AS UMLAZI NMR UP TO N2, LEFT EXIT 154 LEFT INTO GRIMSBY ROAD, PASS CLAIRWOOD HOSPITAL TAXI STOP, DROPPING PASSENGERS-TAKE RIGHT INTO M30/SOUTH COAST ROAD, LEFT INTO PRINCE MCWAYIZENI DRIVE, LEFT INTO OLD SOUTH COAST ROAD, LEFT INTO R102 DROPPING PASSENGERS, BECOMING JEFFELS ROAD, LEFT ALONG JEFFELS ROAD, RIGHT INTO OLD MAIN ROAD AND RANK AT THE INTERSECTION OF OLD MAIN ROAD AND PARDY ROAD. RETURN TRIP: RETURN TO M35/OLD MAIN ROAD, TURN RIGHT INTO R102 AND LEFT INTO N2 AND TAKE LEFT TO N3 TAKE LEFT INTO M13, TAKE LEFT EDEN ROAD, RIGHT M5/ STAPLETON ROAD, LEFT M31/OLD MAIN ROAD, TURN RIGHT INTO ESCOMBE ROAD, DROPPING PASSENGERS AT FRAME TAXI STOP, TURN LEFT TAKE SHEPSTONE ROAD, TURN RIGHT INTO CROMPTON STREET DROPPING PASSENGERS –TURN RIGHT INTO OLD MAIN ROAD, LEFT ANDERSON ROAD, LEFT STANFIELD LANE, RIGHT HILL STREET TAXI RANK.
12.2	2206RK21004R00049691 - PINETOWN TO DURBAN.  5.1. FROM HILL STREET TAXI RANK, INTO HILL STREET, INTO ANDERSON ROAD, LEFT INTO OLD MAIN ROAD (M31) AND PROCEED TO JOIN INTO M13 AND PROCEED TO JOIN N3 TO DURBAN. UPON ENTERING DURBAN PROCEED LEFT TO BRICK FIELD ROAD TO DROP OFF ONLY AND RETURN INTO N3 AND TURN LEFT OFF THE N3 AT TOLLGATE TO DROP OFF ONLY. RETURN ONTO N3 AND PROCEED TO OLD DUTCH ROAD, TURN RIGHT INTO MARKET ROAD AND PROCEED TO RANK 122 TO DROP OFF AND PICK UP PASSENGERS. RETURN TO N3 AND PROCEED ALONG BEREAD ROAD SOUTH TO JAN SMUTS HIGHWAY AND PROCEED ALONG M13 INTO OLD MAIN ROAD ( M31)AND TURN LEFT INTO ANDERSON STREET OR MOODIE STREET TO THE RANK IN HILL STREET.  ALTERNATIVE 1.  5.2. FROM PINETOWN TAXI RANK, INTO HILL STREET, INTO ANDERSON ROAD, RIGHT INTO OLD MAIN ROAD (M31) AND PROCEED ALONG (M31 TO M13 BECOMING JAN SMUTS HIGHWAY, LEFT INTO BEREAD ROAD NORTH AND PROCEED TO OLD DUTCH ROAD, RIGHT INTO MARKET ROAD TO RANK 122 AND RETURN ALONG THE SAME ROUTE IN REVERSE.
12.3	2206RK22065P00049688 - PINETOWN TO HAMMARSDALE  1.1. FROM PINETOWN HILL STREET TAXI RANK TURN RIGHT HILL STREET THEN JOINING ANDERSON ROAD - TURN LEFT AT THE ROBOT INTO OLD MAIN RD, RIGHT INTO M13 PROCEED TO KLOOF TAXI STOP-DROPPING –TO GILLITS TAXI STOP DROPPING AND PICKING UP PASSENGERS- TO EMBERTON TAXI STOP DROPPING AND PICKING UP PASSENGERS –TO POLO PONY TAXI STOP DROPPING AND PICKING UP PASSENGERS JOIN N3-TO CLIFFDALE TAXI STOP DROPPING AND PICKING UP PASSENGERS –ON THE N3 AT THE HAMMARSDALE INTERCHANGE TURN LEFT INTO P385 PASS WALLERS GARAGE TAXI STOP DROPPING AND PICKING UP PASSENGERS-HAMMARSDALE (WEBBER) TAXI STOP DROPPING AND PICKING UP PASSENGERS-CROSS THE BRIDGE TOWARDS MPUMALANGA T/SHIP TURN LEFT TO UNIT 6(H) TAXI STOP DROPPING AND PICKING UP PASSENGERS- TO UNIT 3 (C) TAXI STOP DROPPING AND PICKING UP PASSENGERS UNIT 4(D) TAXI STOP DROPPING AND PICKING UP PASSENGERS-UNIT 1 (A), BACK TO MPUMALANGA TAXI RANK DROPPING AND PICKING UP PASSENGERS AND RETURN TO PINETOWN TAXI RANK ALONG THE SAME ROUTE.  NB : ROUTE TO BE OPERATED STRICTLY IN ACCORDANCE WITH AGREEMENT WITH MPUMALANGA TAXI ASSOCIATION – LIMITED TO 37 VEHICLES PER DAY.  1.2 PINETOWN TAXI RANK TO HAMMARSDALE INDUSTRIAL AREA.  FROM PINETOWN HILL STREET TAXI RANK, RIGHT HILL STREET THEN JOINING ANDERSON ROAD TURN LEFT INTO OLD MAIN RD PROCEED AND TURN RIGHT INTO M13 PASS KLOOF, DROPPING AND PICKING UP PASSENGERS, TO MAYTIME, DROPPING AND PICKING UP PASSENGERS, TO GILLITS DROPPING AND PICKING UP PASSENGERS, TO EMBERTON DROPPING AND PICKING UP PASSENGERS, TO POLO PONY DROPPING AND PICKING UP PASSENGERS- JOINING N3 CLIFFDALE TAXI STOP DROPPING AND PICKING UP PASSENGERS, AND RETURN TO N3 AND PROCEED TO HAMMARSDALE INTERCHANGE, LEFT INTO P385 DROPPING AND PICKING UP PASSENGERS, TO WALLERS GARAGE, DROPPING AND PICKING UP PASSENGERS, TURN LEFT TOWARDS HAMMARSDALE INDUSTRIAL AREA, DROPPING AND PICKING UP PASSENGERS, TURN RIGHT TO HAMMARSDALE SHOPPING CENTRE DROPPING AND PICKING UP PASSENGERS, TURN RIGHT TO UMLABA VILLAGE, DROPPING AND PICKING UP PASSENGERS, RETURN BACK TO PINETOWN ALONG THE SAME ROUTE DROPPING AND PICKING UP PASSENGERS AND RETURN ALONG THE SAME ROUTE IN REVERSE.  NB : ROUTE TO BE OPERATED STRICTLY IN ACCORDANCE WITH AGREEMENT WITH MPUMALANGA TAXI ASSOCIATION – LIMITED TO 37 VEHICLES PER DAY.
12.4	2206RK2206SA00049693 - PINETOWN TO PHOENIX  FROM PINETOWN HILL STREET TAXI RANK TURN RIGHT INTO HILL STREET, JOINING ANDERSON ROAD, RIGHT INTO OLD MAIN ROAD PICKING UP PASSENGERS, TURN LEFT AT ST. JOHNS AVENUE (M9), TURN LEFT INTO N2, INTO THE M41 OFF-RAMP INTO PHOENIX HIGHWAY AND PROCEED TO HILL STREET TAXI RANK IN REVERSE.
12.5	2206RK2206L700049690 - 4. PINETOWN TO SPRINGFIELD PARK.  FROM HILL STREET TAXI RANK INTO HILL STREET, INTO ANDERSON ROAD, RIGHT INTO OLD MAIN ROAD (M31) LEFT INTO ST. JOHNS AVENUE (M19), PROCEED ALONG M19 TO THE INTERSECTION WITH N2. TURNS LEFT SERVICE ROAD, RIGHT INANDA ROAD (M21) AND PROCEED TO SPRINGFIELD INDUSTRIAL PARK ALONG PALMFIELD ROAD (PICK UP AND DROP OFF) AND RETURN ALONG THE SAME ROUTE TO PINETOWN IN REVERSE.  NB: NO RANKING IS PERMITTED IN SPRINGFIELD AND PASSENGERS MAY ONLY BE PICKED UP AND OR SET AT DESIGNATED TAXI STOPS.
12.6	KZN601NS116781 - PINETOWN TO WESTVILLE PRISON  FROM PINETOWN HILL STREET TAXI RANK RIGHT TO ANDERSON ROAD, LEFT TO OLD MAIN ROAD, RIGHT TO STAPLETON ROAD, LEFT TO M13, INTO N3, OFF RAMP TO AND TURN RIGHT TO SPINE ROAD, RIGHT TO ACCESS ROAD, TO WESTVILLE PRISON AND RETURN ON THE SAME ROUTE TO PINETOWN HILL STREET TAXI RANK.

**transport**

Department:  
Transport  
Province of KwaZulu-Natal

**GAZETTE**

LGKZNG17-2023-JUL

REGION: ALL

12.7	<p>KZN601NS116732 - PINETOWN TO WESTMEAD INDUSTRIAL AREA.</p> <p>ROUTE 4: FROM PINETOWN HILL STREET TAXI RANK RIGHT TO ANDERSON ROAD LEFT TO OLD MAIN ROAD RIGHT TO GILLITS ROAD PROCEEDING AND SETTING DOWN PASSENGERS ON THE INDUSTRIES PROCEED TO MOTALA FARM WHICH IS SITUATED ALONG FACTORIES PICK UP AND SET DOWN PASSENGERS DOWN TO ALEXANDER ROAD TO EDGEWOOD COLLEGE RETURN TO OLD MAIN ROAD RIGHT TO ANDERSON ROAD LEFT TO STANFIELD LANE TO PINETOWN HILL STREET TAXI RANK.</p>
------	--



## transport

Department:  
Transport  
Province of KwaZulu-Natal

## GAZETTE

LGKZNG17-2023-JUL

REGION: ALL

1) <b>Application Number:</b> APP0159589	2) <b>Gazette Number:</b> LGKZNG17-2023-JUL
3) <b>Applicant:</b> □ THUBAKWANELE (PTY) LTD <b>ID NO.</b> 2017/471866/07 <b>Association:</b> PINETOWN TAXI OWNERS ASSOC.( HILL STREET)	4) <b>Applicant Address:</b> B 858 SONTOR RD MPUMALANGA T/SHIP 3699
5) <b>Existing Licence Holder:</b> D KHANYILE <b>ID NO.</b> 4001050412083	6) <b>Existing Licence Holder Address:</b> 436 NFOMANE ROAD NAZARETH 3610
7) <b>Type of application:</b> NORMAL TRANSFER	8) <b>Operating Licence Number:</b> LGKZN1503002524
9) <b>Vehicle Type:</b> MINIBUS	10) 1 X 15 (SEATED) + 0 (STANDING)
11) <b>Region:</b> DURBAN WEST	
12.1	2206RK2206RK00144121 - PINETOWN TO WESTWOOD MALL VIA WESTVILLE NORTH.  FROM PINETOWN HILL STREET NO 580 RIGHT INTO ANDERSON ROAD RIGHT INTO OLD MAIN ROAD, PROCEED TO COWIES HILL JOIN M13, PICK UP AND DROP OFF ALONG THE ROUTE E.G. WESTVILLE CENTRE AND RETURN LEFT INTO UNIVERSITY ROAD / ESSEX TERRANCE INTO WESTWOOD MALL RANK AND RETURN.
12.2	2206RK2206RK00144122 - PINETOWN TO UNIVERSITY OF KWAZULU NATAL VIA WESTVILLE.  FROM HILL STREET TAXI RANK, RIGHT INTO ANDERSON, RIGHT INTO OLD MAIN ROAD, PROCEED TO COWIES HILL AND JOIN M13, DROP AND PICK UP PASSENGERS AT WESTVILLE CENTRE AND PROCEED STRAIGHT TO UNIVERSITY WESTVILLE CAMPUS AND RETURN USING THE SAME ROUTE. CONDITIONS NO DROPPING OR PICKING UP OF PASSENGERS OUTSIDE WESTWOOD MALL (UNIVERSITY ROAD/ESSEX TERRACE) ON RETURN TRIP.
12.3	2206RK2209WC00049689 - PINETOWN TO ISIPINGO  FROM PINETOWN HILL STREET TAXI RANK SAME AS UMLAZI NMR UP TO N2, LEFT EXIT 154 LEFT INTO GRIMSBY ROAD, PASS CLAIRWOOD HOSPITAL TAXI STOP, DROPPING PASSENGERS-TAKE RIGHT INTO M30/SOUTH COAST ROAD, LEFT INTO PRINCE MCWAYIZENI DRIVE, LEFT INTO OLD SOUTH COAST ROAD, LEFT INTO R102 DROPPING PASSENGERS, BECOMING JEFFELS ROAD, LEFT ALONG JEFFELS ROAD, RIGHT INTO OLD MAIN ROAD AND RANK AT THE INTERSECTION OF OLD MAIN ROAD AND PARDY ROAD, RETURN TRIP: RETURN TO M35/OLD MAIN ROAD, TURN RIGHT INTO R102 AND LEFT INTO N2 AND TAKE LEFT TO N3 TAKE LEFT INTO M13, TAKE LEFT EDEN ROAD, RIGHT M5/ STAPLETON ROAD, LEFT M31/OLD MAIN ROAD, TURN RIGHT INTO ESCOMBE ROAD, DROPPING PASSENGERS AT FRAME TAXI STOP, TURN LEFT TAKE SHEPSTONE ROAD, TURN RIGHT INTO CROMPTON STREET DROPPING PASSENGERS –TURN RIGHT INTO OLD MAIN ROAD, LEFT ANDERSON ROAD, LEFT STANFIELD LANE, RIGHT HILL STREET TAXI RANK.
12.4	2206RK21004R00049691 - PINETOWN TO DURBAN.  5.1. FROM HILL STREET TAXI RANK, INTO HILL STREET, INTO ANDERSON ROAD, LEFT INTO OLD MAIN ROAD (M31) AND PROCEED TO JOIN INTO M13 AND PROCEED TO JOIN N3 TO DURBAN. UPON ENTERING DURBAN PROCEED LEFT TO BRICK FIELD ROAD TO DROP OFF ONLY AND RETURN INTO N3 AND TURN LEFT OFF THE N3 AT TOLLGATE TO DROP OFF ONLY. RETURN ONTO N3 AND PROCEED TO OLD DUTCH ROAD, TURN RIGHT INTO MARKET ROAD AND PROCEED TO RANK 122 TO DROP OFF AND PICK UP PASSENGERS. RETURN TO N3 AND PROCEED ALONG BEREA ROAD SOUTH TO JAN SMUTS HIGHWAY AND PROCEED ALONG M13 INTO OLD MAIN ROAD ( M31)AND TURN LEFT INTO ANDERSON STREET OR MOODIE STREET TO THE RANK IN HILL STREET.  ALTERNATIVE 1.  5.2. FROM PINETOWN TAXI RANK, INTO HILL STREET, INTO ANDERSON ROAD, RIGHT INTO OLD MAIN ROAD (M31) AND PROCEED ALONG (M31) TO M13 BECOMING JAN SMUTS HIGHWAY, LEFT INTO BEREA ROAD NORTH AND PROCEED TO OLD DUTCH ROAD, RIGHT INTO MARKET ROAD TO RANK 122 AND RETURN ALONG THE SAME ROUTE IN REVERSE.
12.5	2206RK22065P00049688 - PINETOWN TO HAMMARSDALE  1.1. FROM PINETOWN HILL STREET TAXI RANK TURN RIGHT HILL STREET THEN JOINING ANDERSON ROAD - TURN LEFT AT THE ROBOT INTO OLD MAIN RD, RIGHT INTO M13 PROCEED TO KLOOF TAXI STOP-DROPPING –TO GILLITS TAXI STOP DROPPING AND PICKING UP PASSENGERS- TO EMBERTON TAXI STOP DROPPING AND PICKING UP PASSENGERS –TO POLO PONY TAXI STOP DROPPING AND PICKING UP PASSENGERS JOIN N3- TO CLIFFDALE TAXI STOP DROPPING AND PICKING UP PASSENGERS –ON THE N3 AT THE HAMMARSDALE INTERCHANGE TURN LEFT INTO P385 PASS WALLERS GARAGE TAXI STOP DROPPING AND PICKING UP PASSENGERS-HAMMARSDALE (WEBBER) TAXI STOP DROPPING AND PICKING UP PASSENGERS-CROSS THE BRIDGE TOWARDS MPUMALANGA T/SHIP TURN LEFT TO UNIT 6(H) TAXI STOP DROPPING AND PICKING UP PASSENGERS- TO UNIT 3 (C) TAXI STOP DROPPING AND PICKING UP PASSENGERS UNIT 4(D) TAXI STOP DROPPING AND PICKING UP PASSENGERS-UNIT 1 (A), BACK TO MPUMALANGA TAXI RANK DROPPING AND PICKING UP PASSENGERS AND RETURN TO PINETOWN TAXI RANK ALONG THE SAME ROUTE.  NB : ROUTE TO BE OPERATED STRICTLY IN ACCORDANCE WITH AGREEMENT WITH MPUMALANGA TAXI ASSOCIATION – LIMITED TO 37 VEHICLES PER DAY.  1.2 PINETOWN TAXI RANK TO HAMMARSDALE INDUSTRIAL AREA.  FROM PINETOWN HILL STREET TAXI RANK, RIGHT HILL STREET THEN JOINING ANDERSON ROAD TURN LEFT INTO OLD MAIN RD PROCEED AND TURN RIGHT INTO M13 PASS KLOOF, DROPPING AND PICKING UP PASSENGERS, TO MAYTIME, DROPPING AND PICKING UP PASSENGERS, TO GILLITS DROPPING AND PICKING UP PASSENGERS, TO EMBERTON DROPPING AND PICKING UP PASSENGERS, TO POLO PONY DROPPING AND PICKING UP PASSENGERS- JOINING N3 CLIFFDALE TAXI STOP DROPPING AND PICKING UP PASSENGERS, AND RETURN TO N3 AND PROCEED TO HAMMARSDALE INTERCHANGE, LEFT INTO P385 DROPPING AND PICKING UP PASSENGERS, TO WALLERS GARAGE, DROPPING AND PICKING UP PASSENGERS, TURN LEFT TOWARDS HAMMARSDALE INDUSTRIAL AREA, DROPPING AND PICKING UP PASSENGERS, TURN RIGHT TO HAMMARSDALE SHOPPING CENTRE DROPPING AND PICKING UP PASSENGERS, TURN RIGHT TO UMLABA VILLAGE, DROPPING AND PICKING UP PASSENGERS, RETURN BACK TO PINETOWN ALONG THE SAME ROUTE DROPPING AND PICKING UP PASSENGERS AND RETURN ALONG THE SAME ROUTE IN REVERSE.  NB : ROUTE TO BE OPERATED STRICTLY IN ACCORDANCE WITH AGREEMENT WITH MPUMALANGA TAXI ASSOCIATION – LIMITED TO 37 VEHICLES PER DAY.
12.6	2206RK2206SA00049693 - PINETOWN TO PHOENIX  FROM PINETOWN HILL STREET TAXI RANK TURN RIGHT INTO HILL STREET, JOINING ANDERSON ROAD, RIGHT INTO OLD MAIN ROAD PICKING UP PASSENGERS, TURN LEFT AT ST. JOHNS AVENUE (M9), TURN LEFT INTO N2, INTO THE M41 OFF-RAMP INTO PHOENIX HIGHWAY AND PROCEED TO HILL STREET TAXI RANK IN REVERSE.

**transport**

Department:  
Transport  
Province of KwaZulu-Natal

**GAZETTE**

LGKZNG17-2023-JUL

REGION: ALL

12.7 2206RK2206L700049690 - 4. PINETOWN TO SPRINGFIELD PARK.

FROM HILL STREET TAXI RANK INTO HILL STREET, INTO ANDERSON ROAD, RIGHT INTO OLD MAIN ROAD (M31) LEFT INTO ST. JOHNS AVENUE (M19), PROCEED ALONG M19 TO THE INTERSECTION WITH N2. TURNS LEFT SERVICE ROAD, RIGHT INANDA ROAD (M21) AND PROCEED TO SPRINGFIELD INDUSTRIAL PARK ALONG PALMFIELD ROAD (PICK UP AND DROP OFF) AND RETURN ALONG THE SAME ROUTE TO PINETOWN IN REVERSE.

NB: NO RANKING IS PERMITTED IN SPRINGFIELD AND PASSENGERS MAY ONLY BE PICKED UP AND OR SET AT DESIGNATED TAXI STOPS.



## transport

Department:  
Transport  
Province of KwaZulu-Natal

## GAZETTE

LGKZNG17-2023-JUL

REGION: ALL

1) <b>Application Number:</b> APP0159609	2) <b>Gazette Number:</b> LGKZNG17-2023-JUL
3) <b>Applicant:</b> S NYANISA <b>ID NO.</b> 8404256150083 <b>Association:</b> MLABA & MKHIZWANE TAXI ASSOCIATION	4) <b>Applicant Address:</b> 139 NKULULEKO ROAD KWADABEKA CLAREMONT 3610
5) <b>Existing Licence Holder:</b> Z NYANISA <b>ID NO.</b> 6102026223089	6) <b>Existing Licence Holder Address:</b> 139 MAIN ROAD CLERMONT PINETOWN KWA-ZULU NATAL 3610
7) <b>Type of application:</b> DECEASED TRANSFER AND NEW OPERATING LICENCE	8) <b>Operating Licence Number:</b> LKNKZN0125667
9) <b>Vehicle Type:</b> MINIBUS TAXI	10) 1 X 9-16 (SEATED) + 0 (STANDING)
11) <b>Region:</b> DURBAN WEST	
12.1	2206RK2206RK00050297 - NO 9 TAXI RANK TO PINETOWN. FROM TAXI RANK ON D1002, TURN RIGHT D1002 BECOMING D1004, TURN LEFT R103 PASS BOTHAS HILL, HILLCREST, TURN LEFT M13, PASS GILLITS, MAYTIME STORES, FIELDS HILL, TURN LEFT OLD MAIN ROAD, TURN RIGHT ANDERSON ROAD, TURN LEFT STANFIELD LANE TURN HILL STREET TAXI RANK AND RETURN TO NO. 9 ON THE SAME ROUTE.
12.2	2206RK2206RK00050298 - NO 9 TAXI RANK TO PINETOWN FROM TAXI RANK ON D1002, TURN LEFT D1002, TURN LEFT P423, TURN LEFT EDDY HAGEN DRIVE, TURN AROUND AT CATO RIDGE ABATTOIR, PROCEED ON EDDY HAGEN DRIVE, TURN LEFT P1-3 TURN RIGHT P245, TURN RIGHT P385, TURN LEFT N3, TURN LEFT OLD MAIN ROAD, TURN RIGHT ANDERSON ROAD, TURN LEFT STANFIELD LANE, TURN RIGHT HILL STREET TAXI RANK AND RETURN TO NO. 9 ON THE SAME ROUTE.



## transport

Department:  
Transport  
Province of KwaZulu-Natal

## GAZETTE

LGKZNG17-2023-JUL

REGION: ALL

1) <b>Application Number:</b> APP0159627	2) <b>Gazette Number:</b> LGKZNG17-2023-JUL
3) <b>Applicant:</b> NC SHEZI <b>ID NO.</b> 7309160581086 <b>Association:</b> MOLWENI WYEBANK TAXI ASSOCIATION	4) <b>Applicant Address:</b> 770 ORANGE CRESCENT LANGEFONTEIN MOBENI 3610
5) <b>Existing Licence Holder:</b> PF SHEZI <b>ID NO.</b> 6911135634089	6) <b>Existing Licence Holder Address:</b> 770 ORANGE LANE LANGERFONTEIN LINKHILLS 3652
7) <b>Type of application:</b> DECEASED TRANSFER	8) <b>Operating Licence Number:</b> LGKZN1503000086
9) <b>Vehicle Type:</b> MINIBUS	10) 1 X 15 (SEATED) + 0 (STANDING)
11) <b>Region:</b> DURBAN WEST	
12.1	2206O52206OY00047572 - MOLWENI TO HILLCREST.  FROM MOLWENI TAXI RANK TURN RIGHT TO INANDA ROAD AND TURN LEFT OLD MAIN ROAD (R103) PROCEED TO A TAXI STOP NEAR BUS TOYOTA AND THEN TURN BACK AT ASHLEY DRIVE TO HILLCREST TAXI RANK AND RETURN TO MOLWENI BY THE SAME ROUTE.
12.2	2206O52206PE00047575 - MOLWENI TO WATERFALL.  FROM MOLWENI TAXI RANK, TURN RIGHT TO INANDA ROAD AND TURN LEFT TO LINK RD AND THEN TURN RIGHT TO ROCK ROAD AND THEN TURN RIGHT INTO INANDA ROAD AND DRIVE INTO WATERFALL TAXI RANK AND THEN BACK TO MOLWENI TAXI RANK ALONG THE SAME ROUTE.
12.3	2206NE2206RK00047577 - HILLCREST TO PINETOWN.  FROM HILLCREST TAXI RANK LEFT INANDA ROAD, LEFT OLD MAIN ROAD, TURN LEFT TO M13 AND TURN LEFT TO OLD MAIN ROAD AND THEN TURN RIGHT TO ANDERSON ROAD AND INTO ANDERSON ROAD TAXI RANK AND RETURN TO HILLCREST TAXI RANK.
12.4	2206O52206OY00047578 - MOLWENI TO KLOOF.  FROM MOLWENI TAXI RANK TURN RIGHT TO INANDA ROAD AND TURN LEFT TO LINK ROAD AND TURN RIGHT INTO BRIDLE ROAD AND PROCEED PAST KRANSKLOOF NATURE RESERVE PROCEED ON KLOOF FALLS ROAD INTO CHURCH ROAD TURN RIGHT INTO OLD MAIN ROAD INTO VILLAGE SHOPPING CENTRE AND RETURN.
12.5	2206O52206LS00047579 - MOLWENI TO DURBAN.  FROM MOLWENI TAXI RANK TURN RIGHT TO INANDA ROAD, LEFT OLD MAIN ROAD THEN TURN LEFT INTO M13 AND LEFT INTO N3 AT PARADISE VALLEY AND PROCEED INTO DURBAN, TURN LEFT INTO BEREA ROAD NORTH, INTO OLD DUTCH ROAD, TURN RIGHT INTO MARKET ROAD, RIGHT INTO UNIVERSITY AVENUE, RIGHT TO LANCERS ROAD, RIGHT INTO WILLS ROAD PROCEED INTO THE ALLOCATED TAXI RANK.  RETURN.  FROM WILLS ROAD TAXI RANK, RIGHT INTO WARWICK AVENUE / MARKET ROAD, LEFT INTO WEST STREET, LEFT INTO RUSSEL STREET AND PROCEED DIRECTLY TO THE WESTERN FREEWAY (N3) AND RETURN TO MOLWENI TAXI RANK ALONG THE SAME ROUTE IN THE OPPOSITE DIRECTION.
12.6	2206OZ2206PA00047581 - WYEBANK TO NEW GERMANY - PINETOWN AND RETURN.  FROM WYEBANK TAXI RANK TURN LEFT TO HILLTOP ROAD, AND TURN LEFT INTO CRESCENT THEN TURN RIGHT INTO HILLTOP ROAD, TURN RIGHT INTO WYEBANK ROAD, AND TURN LEFT INTO GLAMIS ROAD, THEN CROSS INTO SANDER ROAD AND TURN LEFT INTO CONVENTRY AVENUE AND LEFT INTO SHEPSTONE ROAD, RIGHT INTO BLASE ROAD AND TURN RIGHT INTO CHELSEA AVENUE AND LEFT INTO ESCOM ROAD, LEFT VALLEY VIEW ROAD, RIGHT INTO LENNER ROAD, LEFT INTO FALCON ROAD, RIGHT INTO OTTO VOLEK ROAD, THEN PROCEED ON STAPLETON ROAD, RIGHT INTO OLD MAIN ROAD, RIGHT INTO ESCOM ROAD, LEFT INTO SUFFERT STREET, RIGHT INTO MASON STREET, RIGHT INTO OPPENHEIMER STREET, LEFT INTO DEVON ROAD RIGHT INTO OPPENHEIMER STREET, RIGHT INTO BEVISS ROAD, LEFT INTO CHERRY ROAD, LEFT INTO HENWOOD ROAD AND TURN AROUND ON HENWOOD ROAD TO REJOIN CHERRY ROAD, LEFT INTO CHERRY ROAD, LEFT INTO CROMPTON STREET, RIGHT INTO HALIFAX ROAD TO REJOIN CROMPTON STREET ALONG CROMPTON STREET, RIGHT INTO SCOTT ROAD, LEFT INTO MANORS ROAD, LEFT INTO GLENUGIE ROAD, THEN PROCEED ON MOODIE STREET, RIGHT INTO HILL STREET THEN JOIN ANDERSON ROAD AND RANK AT ANDERSON ROAD TAXI RANK AND RETURN TO WYBANK ALONG THE SAME ROUTE.
12.7	2206OZ2206RK00047582 - WYEBANK TO PINETOWN.  8.1 FROM WYEBANK TAXI RANK TURN LEFT TO CIRCLE DRIVE, PROCEED AND TURN RIGHT TO ORCHID AVENUE AND TURN LEFT INTO DAISY LANE AND TURN RIGHT INTO ALMOND AVENUE AND RIGHT INTO ALOE AVENUE AND LEFT INTO CHERRY ROAD, AND TURN RIGHT INTO CIRCLE DRIVE AND RIGHT INTO WYEBANK ROAD AND TURN RIGHT INTO THUTHUKA DRIVE AND LEFT INTO WYEBANK ROAD, RIGHT INTO UMUNGA ROAD, LEFT UMUNGA ROAD RIGHT MDONI CRESCENT, LEFT UMUNGA ROAD, RIGHT WYEBANK ROAD THEN TURN LEFT INTO GLAMIS ROAD AND TURN RIGHT INTO GORDON PIRRIE CRESCENT AND RIGHT INTO GLAMIS ROAD THEN TURN RIGHT INTO BOSSE STREET AND RIGHT INTO BOHMER ROAD CROSS INTO HIGH STREET, TURN RIGHT INTO CAMPBELL ROAD WHICH BECOMES GLENUGIE ROAD AND TURN RIGHT INTO KINGS ROAD AND LEFT INTO ANDERSON ROAD INTO ANDERSON ROAD TAXI RANK AND RETURN BY THE SAME ROUTE TO WYBANK TAXI RANK.  8.2 FROM WYBANK TAXI RANK TURN LEFT INTO UMUNGA ROAD, THEN TURN RIGHT INTO UMDONI CRESCENT AND TURN LEFT INTO UMUNGA ROAD AND LEFT INTO WYBANK ROAD AND RIGHT INTO THUTHUKA DRIVE AND LEFT INTO WYBANK ROAD, THEN LEFT INTO GLAMIS ROAD, TURN RIGHT INTO BOSSE STREET, RIGHT INTO BOHMER ROAD THEN CROSS INTO HIGH STREET AND RIGHT INTO MANORS ROAD AND RIGHT INTO DOONE ROAD, LEFT INTO BEARE DRIVE, CROSS TO JOIN FAIRVIEW CRESCENT AND RIGHT INTO FERNLEIGH ROAD LEFT INTO TYRONE SPY, RIGHT INTO PADFIELD ROAD AND LEFT INTO MANORS ROAD, TURN RIGHT INTO GLENUGIE ROAD AND TURN RIGHT INTO KINGS ROAD AND LEFT INTO ANDERSON ROAD INTO ANDERSON ROAD TAXI RANK AND RETURN BY THE SAME ROUTE TO WYBANK TAXI RANK.  8.3 FROM WYBANK TAXI RANK TURN RIGHT INTO DAHLIA DRIVE, RIGHT INTO ZAMOKUHLA ROAD AND TURN RIGHT INTO ROCK AND TURN RIGHT INTO WYBANK ROAD, RIGHT INTO MARIEVALE DRIVE AND TURN RIGHT INTO KRANTZVIEW ROAD AND TURN LEFT INTO EDWIN SWALES ROAD AND PROCEED INTO KLOOFLANDS ROAD AND LEFT INTO BUCKINGHAM ROAD AND LEFT INTO EMOLWENI ROAD AND RIGHT INTO DAN PIENAAR ROAD, LEFT INTO DOUGLAS ROAD AND TURN LEFT INTO KLOOF FALLS ROAD AND RIGHT INTO IMPANGELE ROAD, TURN LEFT INTO ABELIA ROAD AND RIGHT INTO CHURCH ROAD, PROCEED TO WILLINGDON AVENUE TURN RIGHT INTO PIONEER ROAD, PROCEED INTO OLD MAIN ROAD, AND TURN LEFT INTO VILLAGE ROAD LEFT INTO M13 AND TURN LEFT INTO OLD MAIN ROAD AND RIGHT INTO ANDERSON ROAD INTO ANDERSON TAXI RANK AND RETURN BY THE SAME ROUTE TO WYBANK TAXI RANK.





## transport

Department:  
Transport  
Province of KwaZulu-Natal

## GAZETTE

LGKZNG17-2023-JUL

REGION: ALL

12.8	2206OZ2206R400049196 - WYEBANK AND WESTMEAD. FROM WYEBANK TAXI RANK TURN RIGHT INTO FANNIN ROAD, PROCEED TO UMGABABA ROAD AND TURN BACK BY THE SAME ROAD AND TURN RIGHT INTO WYEBANK ROAD, PROCEED TO PIONEER ROAD, TURN LEFT INTO M13 AND RIGHT INTO RICHMOND ROAD, TURN RIGHT TO TRAFFORD ROAD, HILLCLIMB ROAD INTO GOODWOOD ROAD, PROCEED TO P.M.C. GROUP AND RETURN BY THE SAME ROUTE AND TURN RIGHT INTO HILLCLIMB ROAD, TURN LEFT INTO SUKUZA ROAD, TURN RIGHT INTO KYLAMI ROAD, TURN LEFT INTO CIRCUIT ROAD AND TURN LEFT INTO MALCOLM ROAD, TURN RIGHT INTO ALBERT ROAD, TURN LEFT INTO WESTMEAD ROAD AND TURN LEFT INTO RICHMOND ROAD, CROSS INTO OLD MAIN ROAD AND TURN RIGHT INTO ANDERSON ROAD INTO ANDERSON ROAD TAXI RANK AND RETURN TO WYEBANK ALONG THE SAME ROUTE.
12.9	2206OZ21004R00049197 - WYEBANK TO DURBAN. FROM MOLWENI TAXI RANK PROCEED BY WYBANK ROAD, TURN LEFT INTO GLAMIS ROAD, CROSS TO SANDER ROAD, TURN LEFT INTO CONVENTRY AVENUE, TURN RIGHT INTO SHEPSTONE ROAD, TURN LEFT INTO OLD MAIN ROAD, TURN RIGHT INTO STAPLETON ROAD, LEFT INTO M13 JOIN N3 TOWARDS DURBAN, LEFT INTO BEREA ROAD NORTH, PROCEED TO JOIN OLD DUTCH ROAD, RIGHT INTO MARKET ROAD, RIGHT INTO UNIVERSITY AVENUE, RIGHT INTO LANCERS LANE, RIGHT INTO WILLS ROAD AND RANK AT WILLS ROAD TAXI RANK. RETURN ALONG WARWICK AVENUE/MARKET ROAD, LEFT INTO WEST STREET, LEFT INTO RUSSEL STREET AND PROCEED DIRECTLY INTO WESTERN FREEWAY (N3) AND RETURN TO MOLWENI TAXI RANK ALONG THE SAME ROUTE IN THE OPPOSITE DIRECTION.
12.10	2206RK2206RK00047568 - MOLWENI TO PINETOWN FROM MOLWENI TAXI RANK TURN RIGHT TO INANDA ROAD AND PROCEED PASS WATERFALL TO HILLCREST THEN TURN LEFT TO OLD MAIN ROAD AND LEFT TO M13 PROCEED AND TURN LEFT INTO OLD MAIN ROAD AND TURN RIGHT TO ANDERSON RD. INTO ANDERSON RD. TAXI RANK AND RETURN TO MOLWENI.
12.11	2206RK2206RK00047569 - MOLWENI TO NEW GERMANY FROM MOLWENI TAXI RANK TURN RIGHT TO INANDA ROAD PROCEED TURN LEFT OLD MAIN RD. AND TURN LEFT TO M13 AND TURN LEFT TO OLD MAIN ROAD IN PINETOWN AND TURN LEFT TO GLENUGIE RD. AND THEN TURN RIGHT TO LAUTH ROAD AND TURN LEFT TO CROMPTON STREET AND THEN LEFT TO SHEPSTONE RD. TO NEW GERMANY AND TURN AROUND AND RETURN BY THE SAME ROUTE.
12.12	2206RK2206R400047571 - MOLWENI TO WESTMEAD. FROM MOLWENI TAXI RANK TURN RIGHT TO INANDA RD. TURN LEFT OLD MAIN ROAD AND TURN LEFT TO M13 TURN RIGHT TO RICHMOND ROAD LEFT TO TRAFFORD ROAD LEFT TO ALEXANDER ROAD, LEFT ALEXANDER ROAD AND RETURN BY THE SAME ROUTE.



## transport

Department:  
Transport  
Province of KwaZulu-Natal

## GAZETTE

LGKZNG17-2023-JUL

REGION: ALL

1) <b>Application Number:</b> APP0159661	2) <b>Gazette Number:</b> LGKZNG17-2023-JUL
3) <b>Applicant:</b> LR MPULO <b>ID NO.</b> 6608080828084 <b>Association:</b> MPUMALANGA AND DISTRICT TAXI ASSOCIATION	4) <b>Applicant Address:</b> H777 SOFASONKE ROAD MPUMALANGA TOWNSHIP 3699
5) <b>Existing Licence Holder:</b> SA MPULO <b>ID NO.</b> 6708195487089	6) <b>Existing Licence Holder Address:</b> 6789 MPUMALANGA T/SHIP HAMMARSDALE 4031
7) <b>Type of application:</b> DECEASED TRANSFER AND NEW OPERATING LICENCE	8) <b>Operating Licence Number:</b> LGKZN1503001194
9) <b>Vehicle Type:</b> MINIBUS	10) 1 X 15 (SEATED) + 0 (STANDING)
11) <b>Region:</b> DURBAN WEST	
12.1	22065P22065Q00052034 - MPUMALANGA TAXI RANK TO CATO RIDGE AND ABBATOIR. FROM MPUMALANGA TAXI RANK – MEYIWA MAIN ROAD, TURN LEFT 2011 STREET, TURN RIGHT 74095 STREET, TURN LEFT P385 BECOMING R103/P1-3, TURN LEFT P423 / EDDY HAGAN, DRIVE INTO CATO RIDGE ABBATOIR TAXI RANK AND RETURN BACK ON THE SAME ROUTE.
12.2	22065P22065F10052033 - MPUMALANGA – CAMPERDOWN. INBOUND: FROM MPUMALANGA. ROUTE: P385, N3, P418, CHURCH STREET, VR PLANK SQUARE TO CAMPERDOWN TAXI RANK – ADJACENT TO CAMPERDOWN STATION (KPC 0021). OUTBOUND: FROM CAMPERDOWN TAXI RANK – ADJACENT TO CAMPERDOWN STATION (KPC0021) ROUTE: VR PLANK SQUARE, SHEPSTONE, BISHOP, P418, N3, P385 TO MPUMALANGA.
12.3	22065P22065P00052035 - MPUMALANGA TAXI RANK TO UMLAAS ROAD. INBOUND: FROM MPUMALANGA TAXI RANK, TURN RIGHT TO MEYIWA MAIN ROAD, TURN LEFT 2011 STREET, TURN RIGHT 74095 STREET, TURN LEFT P385, TURN LEFT R603. ROUTE: GEORGEDALE, CATO RIDGE, CAMPERDOWN DESTINATION UMLAAS ROAD. OUTBOUND: FROM UMLAAS ROAD, R603, N3, MPUMALANGA / INCHANGA / CATO RIDGE OFF-RAMP – JOIN R103, TURN RIGHT GEORGEDALE ROAD, MEYIWA MAIN ROAD. ROUTE: CAMPERDOWN, CATO RIDGE, GEORGEDALE DESTINATION MPUMALANGA TOWNSHIP (ALL SECTIONS INCLUDING EMALANGENI).
12.4	22065P2202EN10052039 - MPUMALANGA TAXI RANK TO ESTCOURT. INBOUND: FROM MPUMALANGA TAXI RANK, TURN RIGHT TO MEYIWA MAIN ROAD, GEORGEDALE ROAD, JOIN R103, N3, OFF RAMP ESTCOURT, HARDING STREET, ALEXANDRA STREET TO ESTCOURT TAXI RANK. OUTBOUND: FROM ESTCOURT TAXI RANK – ALEXANDRA STREET – HARDING STREET TO R103, JOIN N3 DURBAN, MPUMALANGA, INCHANGA, CATO RIDGE, OFF RAMP JOIN R103, TURN RIGHT GEORGEDALE ROAD – MEYIWA MAIN ROAD TO MPUMALANGA TOWNSHIP (ALL SECTIONS AND EMALANGENI).
12.5	22065P22019Q10052040 - MPUMALANGA TAXI RANK TO MATATIELE. INBOUND: FROM MPUMALANGA TAXI RANK, TURN RIGHT TO MEYIWA ROAD, TURN LEFT TO GEORGEDALE ROAD, JOIN R103, N3 TO PIETERMARITZBURG, AND TURN OFF TO R56 UMLAAS ROAD. ROUTE: RICHMOND, IXOPO, UMZIMKHULU, KOSTAD TO OFFLOAD MATATIELE, MARKET STREET, STATION ROAD, INTO MATATIELE TAXI RANK. OUTBOUND: FROM MATATIELE TAXI RANK, STATION ROAD, MARKET ROAD, 56 TO UMLAAS ROAD ROUTE: UMLAAS ROAD, CAMPERDOWN, CATO RIDGE GEORGEDALE TO MPUMALANGA TOWNSHIP AND EMALANGENI.
12.6	22065K2206R400052047 - MPUMALANGA TO WESTMEAD. FROM MPUMALANGA TAXI RANK ON MEYIWA MAIN ROAD, TURN LEFT 2011 STREET, TURN RIGHT 74095 STREET, TURN RIGHT P385, TURN RIGHT N3, PASS MARIANHILL TOLL PLAZA, LEFT RICHMOND ROAD, LEFT WESTMEAD ROAD, LEFT ALEXANDER ROAD, RIGHT TRAFFORD ROAD, LEFT RICHMOND ROAD, LEFT SWANFIELD ROAD, LEFT INTO TAXI HOLDING ON COMMERCIAL ROAD AND RETURN BACK ON THE SAME ROUTE TO ALL UNITS WITHIN MPUMALANGA
12.7	22065K2206LS00052048 - MPUMALANGA TAXI RANK TO DURBAN. FROM MPUMALANGA TAXI RANK ON MEYIWA MAIN ROAD, TURN LEFT 2011 STREET, TURN RIGHT 74095 STREET, TURN RIGHT P385, TURN RIGHT N3, PASS MARIANHILL TOLL PLAZA, OR N3, LEFT M13, LEFT OLD MAIN ROAD PINETOWN, RIGHT STAPLETON ROAD, LEFT M13, LEFT N3, TURN LEFT INTO BEREA ROAD NORTH, RIGHT INTO BEREA ROAD, INTO WEST STREET, LEFT TURN RUSSELL STREET AND RANK AT THE INTERSECTION OF RUSSELL STREET AND PINE STREET. ALTERNATIVE ROUTE. FROM BEREA ROAD NORTH, INTO OLD DUTCH ROAD, INTO ALICE STREET, TURN RIGHT INTO GREY STREET, BECOMING BROAD STREET, RIGHT TURN SMITH STREET, RIGHT TURN RUSSELL STREET AND PROCEED TO RANK AS ABOVE, RETURN TRIP – FROM RANK AT THE INTERSECTION OF PINE STREET, LEFT TURN INTO N3, FROM THE N3 DRIVE BACKWARDS ON THE SAME ROUTE AS THE FORWARD TRIP.



## transport

Department:  
Transport  
Province of KwaZulu-Natal

## GAZETTE

LGKZNG17-2023-JUL

REGION: ALL

12.8	<p>22065P22068T10052032 - MPUMALANGA - PIETERMARITZBURG (VIA CHURCH STREET).</p> <p>INBOUND: FROM MPUMALANGA, P385, N3, N3/P338 (UMLAAS ROAD) INTERCHANGE, N3, MARKET ROAD INTERCHANGE, N3, BHAMBATHA (GREYTOWN), CHURCH, MASUKWANA (EAST), BOOM STREET TO BOOM / RETIEF TAXI TERMINAL (KPC0013).</p> <p>OUTBOUND: FROM BOOM / TAXI TERMINAL (KPC0013), BOOM STREET, MASUKWANA STREET (EAST), ECHO ROAD, ORTHMANN, N3, N3/P338 (UMLAAS ROAD), INTERCHANGE, N3, P385.</p> <p>ALTERNATIVE – INBOUND</p> <p>(A) P385, N3, P418, CHURCH STREET, VR PLANK SQUARE (CAMPERDOWN TAXI RANK KPX0021, VR PLANK SQUARE, SHEPSTONE, BISHOP, P418, N3 / P338 (UMLAAS ROAD) INTERCHANGE, N3, MARKET ROAD INTERCHANGE, N3, BHAMBATHA (GREYTOWN), CHURCH STREET, MASUKWANA (EAST), BOOM.</p> <p>(B) P385, N3, P418, CHURCH STREET, VR PLANK SQUARE (CAMPERDOWN TAXI RANK KPX 0021), VR PLANK SQUARE, SHEPSTONE, BISHOP, P418, N3 / P338 (UMLAAS ROAD), INTERCHANGE, N3, MARKET ROAD INTERCHANGE, N3, ARMITAGE, CHATTERTON, BOSHOF, BOOM STREET, RETIEF STREET, PIETERMARITZ STREET, PINE STREET, BOOM STREET.</p> <p>ALTERNATIVE – OUTBOUND.</p> <p>(A) BOOM STREET, MASUKWANA (EAST), ECHO, ORTHMANN, N3, N3 / P338 (UMLAAS ROAD) INTERCHANGE, P418, CHURCH STREET, VR PLANK SQUARE, SHEPSTONE, BISHOP, P418, N3, P385.</p> <p>RESTRICTIONS: ALONG MARKET ROAD, OFF-RAMP TO MARKET ROAD, ON-RAMP, ONLY OFFLOADING OF PASSENGERS IS PERMITTED. THE LOADING OF PASSENGERS ALONG THIS SECTION OF THE ROUTE IS NOT PERMITTED.</p>
12.9	<p>22065P22065P00052043 - MPUMALANGA TO HAMMERSDALE</p> <p>FROM (ORIGIN): MPUMALANGA TAXI RANK ON MEYIWA MAIN ROAD, TURN LEFT 2011 STREET, TURN RIGHT 74095 STREET, TURN RIGHT P385, RIGHT TURN KELLY ROAD, TURN LEFT ANDERSON ROAD ELANGENI INDUSTRIES AND RETURN BACK ON THE SAME ROUTE TO ALL UNITS WITHIN MPUMALANGA (INCLUDING EMALANGENI)</p>



## transport

Department:  
Transport  
Province of KwaZulu-Natal

## GAZETTE

LGKZNG17-2023-JUL

REGION: ALL

1) <b>Application Number:</b> APP0159676	2) <b>Gazette Number:</b> LGKZNG17-2023-JUL
3) <b>Applicant:</b> NA SIKOBI <b>ID NO.</b> 8604296008080 <b>Association:</b> BAMBANANI TAXI ASSOCIATION(KZN)	4) <b>Applicant Address:</b> PO BOX 1645 MARGATE 4275
5) <b>Existing Licence Holder:</b> NOT APPLICABLE <b>ID NO.</b> NOT APPLICABLE	6) <b>Existing Licence Holder Address:</b> NOT APPLICABLE
7) <b>Type of application:</b> NEW OPERATING LICENCE	8) <b>Operating Licence Number:</b> NOTAVAILABLE
9) <b>Vehicle Type:</b> MINIBUS	10) 1 X 15 (SEATED) + 0 (STANDING)
11) <b>Region:</b> UGU-OGWINI	
12.1	2206FG21008S10055171 - PORT EDWARD TO PORT SHEPSTONE  FROM TAXI RANK TURN RIGHT IN MARINE DRIVE - R61, PROCEED WITH MARINE DRIVE TOWARDS SHELLEY BEACH, MANABA PICK UP ON MARINE DRIVE - GOLDEN MOON, DROP OFF IN MARINE DRIVE - UVONGO BUS STOP UVONGO - MARINE DRIVE PICK UP AND DROP OFF AT ST. MICHAEL-ON-SEA PROCEED MARINE DRIVE R61 TOWARDS SHELLEY BEACH, STOP AT ABRIE SPIES MARINE DRIVE AT PICK UP AND DROP OFF ZONE PROCEED WITH MARINE DRIVE, STOP AND PICK UP IN MARINE DRIVE (OLD DRIVE-IN), PROCEED WITH MARINE DRIVE-PICK UP AND DROP OFF AT OLD MCDONALDS FARM, STOP AND DROP OFF AT PORT SHEPSTONE TECHNIKON PROCEED WITH THE R61 - TURN RIGHT AT QUARRY ROAD INTERSECTION, TURN LEFT IN BAZELY ROAD, TURN LEFT IN CONNER STREET, TURN RIGHT IN MCARTHUR STREET, TURN RIGHT IN DENNIS SHEPSTONE, TURN LEFT IN RYDER STREET ACROSS NELSON MANDELA DRIVE INTO PORT SHEPSTONE TAXI RANK SAME ROUTE BACK.
12.2	2206FG22067A00194261 - PORT EDWARD TO PORT SHEPSTONE  FROM PORT EDWARD TAXI RANK TURN RIGHT TO THE ROBOT, AT THE ROBOT TURN LEFT TO R61 AND PROCEED WITH R61 TOWARDS MUNSTER PICK UP AND DROP OFF AT MUNSTER, PROCEED TO TRAFALGAR PICK UP AND DROP OFF AND PROCEED TOWARDS SAN LAMEER PICK UP AND DROP OFF MARINA BEACH PROCEED TOWARDS SOUTHBROOM BUS STOP PICK UP AND DROP. PROCEED STRAIGHT WITH R61, TURN LEFT TO ALFORD ROAD AND TURN RIGHT WITH ALFORD TO R620, PROCEED WITH R620 MARINE DRIVE TO MANABA PICK UP AND DROP OFF AT MANABA BUS STOP, PROCEED WITH MARINE DRIVE UVONGO PICK UP AND DROP OFF UVONGO BUS STOP, PROCEED TO ST MICHAELS PICK UP AND DROP OFF AT ST MICHAELS, PROCEED TO SHELLEY BEACH STOP AT ABRI SPIES PICK UP AND DROP OFF, PROCEED WITH MARINE DRIVE TOWARDS MC DONALDS FARM STOP AND DROP OFF PORT SHEPSTONE TECHNIKON PROCEED WITH R61TURN RIGHT AT QUARRY ROAD INTERSECTION TURN LEFT IN BAZLEY ROAD TURN LEFT INTO CORNNER ROAD TURN RIGHT IN MC ARTHUR STREET TURN RIGHT IN DENNIS SHEPSTONE TURN LEFT IN RYDER STREET ACROSS NELSON MANDELA INTO PORT SHEPSTONE TAXI RANK SAME ROUTE BACK TO PORT EDWARD.(CHANGE OF STARTING POINT) AS PER THE DECISION OF THE BOARD.
12.3	2206FG2206EZ00055162 - MARGATE TO PORT EDWARD  FROM MARGATE TAXI RANK TURN LEFT TO MARINE DRIVE,PICK UP AT VILLA DEL SOL,TURN RIGHT ALFORD AVENUE 61 - TURN LEFT R61 TOLL ROAD,PROCEED WITH TOLL THROUGH SOUTHBROOM,PICK UP AND DROP OFF SOUTHBROOM,PROCEED ALONG R620 TOWARDS PORT EDWARD,PICK UP AND DROPOFF AT SAN LAMEER,PROCEED ON THE R620 TOWARDS TRAFALGAR,PICK AND DROP OFF AT TRAFALGAR PROCEED ON THE R620 TOWARDS MUNSTER,PICK UP AND DROP OFF AT MUNSTER,PROCEED ON THE R620 PICK UP AND DROP OFF AT IZINGOLWENI TURN OFF,PROCEED R620 TOWARDS PORT EDWARDS SAME ROUTE BACK TO MARGATE.
12.4	2206FG2206FK00055163 - 2. PORT EDWARD /IZINGOLWENI/BRAEMER/MARGATE ROUTE.  FROM BRAEMAR ROAD, IZINGOLWENI, PORT EDWARD, TURN LEFT INTO BRAEMAR ROAD, PROCEED ALONG BRAEMAR ROAD TOWARDS IZINGOLWENI, TURN RIGHT - GRAVEL ROAD BRAEMAR/ NZIMANDE ROAD, ENKONENI STORE-DROP OFF AND PICK UP, PROCEED ALONG GRAVEL ROAD- ENKOMENI TOWARDS NZIMANDE, PROCEED ALONG PASS ENTABENI SCHOOL, PROCEED SOMBISI STORE, TURN LEFT D861 TO WOZA PROCEED TO BAMBULA TAXI RANK TONGAAT ROAD TOWARDS PORT EDWARD PROCEED PAST TONGASI SCHOOL, TONGASI TAXI RANK,BALUNA ROA/ TURN RIGHT TOWARDS PORT EDWARD TAXI RANK SAME ROUTE BACK.
12.5	2206FG2206FQ00055164 - PORT EDWARD TO WOZA FROM PORT EDWARD TAXI RANK TURN RIGHT INTO MAIN ROAD ROBOTS PROCEED R61 TOLL TOWARDS MARGATE, PROCEED R61 PAST PALM BEACH, TURN LEFT TOWARDS IZINGOLWENI, NZIMAKWE ROAD - TAR ROAD PROCEED TO THE OLD MUNSTER ROAD - MUNSTER SHOPPING CENTRE, TURN RIGHT INTO IZINGOLWENI GRAVEL ROAD PASS JERICHO STORE, PICK UP AND DROP OFF AT GATE STORE, TONGASI ROAD D1097,TURN RIGHT D0861 - WOZA ROAD PROCEED STRAIGHT ALONG WOZA ROAD, TURN LEFT TO PORT EDWARD TAXI RANK.
12.6	2206FG220BGG00194259 - PORT EDWARD TO WOZA / NZIMAKWE ROUTE.  FROM PORT EDWARD TAXI RANK TURN RIGHT INTO MAIN ROAD ROBOT, PROCEED R61 TOLL TOWARDS MARGATE , PROCEED R61 PALM BEACH, TURN LEFT TOWARDS IZINGOLWENI. NZIMAKWE ROAD ---TARR ROAD, PROCEED TO MUNSTER ROAD ?MUNSTER SHOPPING CENTRE, TURN RIGHT INTO IZINGOLWENI GRAVEL ROAD PASS JERICHO STORE PICK UP AND DROP OFF AT GATE STORE, THONGASI ROAD D1097, TURN RIGHT D0861- WOZA ROAD, PROCEED STRAIGHT ALONG WOZA ROAD, TURN LEFT TO PORT EDWARD TAXI RANK.
12.7	2206FG220BGG00194260 - PORT EDWARD - XOLO/ GCILIMA ROUTE  FROM PORT EDWARD / XOLO/ GCILIMA ROUTEPORT EDWARD TAXI RANK TOWARDS XOLO ROUTE TRIBAL AREA, PORT EDWARD/ IZINGOLWENI TARR ROAD, TURN RIGHT PENDUKA TOWARDS GCILIMA AND MARGATE TAXI RANK, PROCEED WITH GRAVEL ROAD --- PENDUKA MANZAMHLOPHE GRAVEL ROAD, PROCEED PASS JABULANI STORE D1095 GRAVEL XOLO SERVICE GRAVEL ROAD, PROCEED ALONG TOWARDS GCILIMA, KWA MKHIZE STORE ? DROP OFF AND PICK UP, TURN LEFT TO D1092 NKOTHANENI, TURN AROUND AT NKOTHANENI/THUTHUKA TAXI RANK, TURN RIGHT OKHUSHWINI GRAVEL ROAD, THOKOTHE ROAD SERVICE DELIHLAZO TAXI RANK, TURN AROUND SAME BACK.
12.8	220BGG2206EZ00194262 - PORT EDWARD TO MARGATE.  FROM PORT EDWARD TAXI RANK TURN RIGHT TO THE ROBOT, AT THE ROBOT TURN LEFT TO R61 AND PROCEED WITH R61 TOWARDS MUNSTER PICK UP AND DROP OFF AT MUNSTER, PROCEED TO TRAFALGAR PICK UP AND DROP OFF AND PROCEED TOWARDS SAN LAMEER PICK UP AND DROP OFF MARINA BEACH PROCEED TOWARDS SOUTHBROOM BUS STOP PICK UP AND DROP OFF, PROCEED STRAIGHT WITH R61, TURN LEFT TO ALFORD ROAD AND TURN RIGHT WITH ALFORD TO R620, PROCEED WITH R620 TO EMOYENI TAXI RANK, SAME ROUTE BACK TO THE RANK.
12.9	220BGG2206FG00194258 - PORT EDWARD / BRAEMAR/IZINGOLWENI/ MARGATE ROUTE  STARTING POINT - BREMER ROAD, IZINGOLWENI, PORT EDWARD TURN LEFT INTO BREMER ROAD. PROCEED ALONG BREMER ROAD TOWARDS IZINGOLWENI, TURN RIGHT- GRAVEL ROAD BREMER /NZIMAKWE ROAD, ENKONENI STORE- DROP OFF AND PICK UP, PROCEED ALONG GRAVEL ROAD - ENKONENI TOWARDS NZIMAKWE, PROCEED ALONG, PASS ENTABENI SCHOOL, PROCEED SOMPISI STORE, TURN LEFT D861 TO WOZA, PROCEED TO BHAMBULA TAXI RANK, THONGASI ROAD TOWARDS PORT EDWARD, PROCEED PASS THONGASI SCHOOL, THONGASI TAXI RANK, BALULA ROAD, TURN RIGHT TOWARDS PORT EDWARD TAXI RANK, SAME ROUTINE BACK.

**transport**

Department:  
Transport  
Province of KwaZulu-Natal

**GAZETTE**

LGKZNG17-2023-JUL

REGION: ALL

- |              |  |
|--------------|--|
| <b>12.10</b> | <b>KZPRERC2807320 - PORT EDWARD TO WOZA (ALTERNATIVE ROUTE)</b><br>FROM WOZA NKONENI SPORTS FIELD PROCEED TO WOZA PICK AND DROP OFF KWANDELU. PROCEED TO MSINSINI PICK AND DROP OFF. PROCEED ALONG D0861 TURN LEFT P69 DROP OFF KWAMHAMBULA. TURN RIGHT D1097, PROCEED ALONG PICK AND DROP AT THONGATHI BUS STOP. TURN RIGHT INTO R61, PROCEED TO LEISURE BAY PICK AND DROP, THEN PROCEED TO PORT EDWARD AT THE ROBOT TURN RIGHT TO IZINGOLWENI AND TURN LEFT TO PORT EDWARD TAXI RANK AND RETURN BACK USING THE SAME ROUTE. |
|--------------|--|



## transport

Department:  
Transport  
Province of KwaZulu-Natal

## GAZETTE

LGKZNG17-2023-JUL

REGION: ALL

1) <b>Application Number:</b> APP0159684	2) <b>Gazette Number:</b> LGKZNG17-2023-JUL
3) <b>Applicant:</b> SC SHANGE <b>ID NO.</b> 8910165494081 <b>Association:</b> GINGINDLOVU TAXI ASSOCIATION	4) <b>Applicant Address:</b> P O BOX 394 GINGINDLOVU 3800
5) <b>Existing Licence Holder:</b> NOT APPLICABLE <b>ID NO.</b> NOT APPLICABLE	6) <b>Existing Licence Holder Address:</b> NOT APPLICABLE
7) <b>Type of application:</b> NEW OPERATING LICENCE	8) <b>Operating Licence Number:</b> LGKZN0703000573
9) <b>Vehicle Type:</b> MINIBUS	10) 1 X 15 (SEATED) + 0 (STANDING)
11) <b>Region:</b> KING CETSHWAYO	
12.1	2206WA2100CQ00048955 - GINGINDLOVU TO MANDINI FROM GINGINDLOVU TAXI RANK TAKE RIGHT REACH R102 PROCEED PASS AMATIKULU SUGAR MILL UNTIL P224 PROCEED PASS ISITHEBE INDUSTRY PROCEED TURN RIGHT TO GCALEKA, PROCEED TAKE RIGHT UNTIL YOU REACH MANDINI SUNDUMBILI TAXI RANK OFF LOAD AND LOAD THE PASSENGERS DIRECT AND RETURN ALONG THE SAME ROUTE.
12.2	21005H2100JU10048956 - GINGINDLOVU TO STANGER FROM GINGINDLOVU TAXI RANK R102, TAKE RIGHT OFF RAMP PROCEED TUGELA MOUTH, MANDINI 25, TURN LEFT, TURN RIGHT, R102, CROSS TUGELA RIVER, TAKE GREYTOWN ROAD R74, TAKE RIGHT, REACH KING SHAKA ROAD, TURN LEFT REACH STANGER TAXI RANK, OFF LOAD AND LOAD THE PASSENGERS DIRECT AND RETURN ALONG THE SAME ROUTE.
12.3	21005H21004R10048957 - GINGINDLOVU TO DURBAN FROM GINGINDLOVU TAXI RANK, TAKE RIGHT TO R102 PROCEED UNTIL SIBIYA, M4 TAKE M41 GATEWAY, TURN LEFT, REACH M25 INANDA R102 NORTH COAST, N3 DURBAN, TURN LEFT REACH DURBAN CITY TAKE M4 REACH TAKE LEFT, ALBERT STREET, PROCEED REACH R102 MNGENI ROAD, KOLLING STREET, TURN LEFT, TAKE R102, TURN RIGHT TO FIRST AVENUE, LOAD, TAKE RIGHT ARGLE ROAD, READ ROAD, M17, M4 NORTH COAST BEACHES N3, LEOPOLD STREET, TURN RIGHT WARWICK AVEUNUE, BEREA MARKET, PROCEED UNTIL YOU REACH DURBAN STATION DIRECT AND RETURN.
12.4	22071T21005B10048960 - GINGINDLOVU TO EMPANGENI FROM GINGINDLOVU TAXI RANK, R102 TAKE LEFT R66, REACH T JUNCTION, TURN RIGHT PROCEED, CROSS UMLALAZI BRIDGE, GO STRAIGHT TO TAKE R102, TAKE RIGHT REACH EMPANGENI TAXI RANK OFF LOAD AND LOAD THE PASSENGERS DIRECT AND RETURN ALONG THE SAME ROUTE.
12.5	22071T2206Y410048962 - GINGINDLOVU TO MELMOTH FROM GINGINDLOVU TAXI RANK, TAKE LEFT R102 AND TAKE LEFT R66, GO STRAIGHT AND REACH THE RIGHT, TURN REINHOLD STREET, PIET RETIEF STREET, TAKE RIGHT TO VICTORIA STREET, GO STRAIGHT, REACH MELOMOTH TAXI RANK OFF LOAD AND LOAD THE PASSENGERS DIRECT AND RETURN ALONG THE SAME ROUTE.
12.6	22071T21005H00048963 - GINGINDLOVU TO ESHOWE HOSPITAL FROM GINGINDLOVU TAXI RANK, TAKE R102 TURN LEFT R66, PROCEED STRAIGHT AND TAKE KANGELLA STREET BUSINESS CENTRE, OSBORNE ROAD, TURN LEFT REACH ESHOWE HOSPITAL OFF LOAD AND LOAD PASSENGERS DIRECT AND RETURN.
12.7	22071T22071T00048964 - GINGINDLOVU TO EMABHOKWENI FROM GINGINDLOVU TAXI RANK, TAKE LEFT TO R102, PROCEED TO STOP STREET, TAKE LEFT TO R66 PROCEED REACH INCINYANE, TURN RIGHT INTO D1656, PROCEED TO EMABHOKWENI OFF LOAD AND LOAD THE PASSENGERS DIRECT AND RETURN ALONG THE SAME ROUTE.
12.8	22071T22071T00048965 - GINGINDLOVU TO ENHLANGENYUKE FROM GINGINDLOVU TAXI RANK, TURN LEFT INTO R102, REACH STOP STREET, TURN LEFT TO R66, REACH T-JUNCTION TURN RIGHT TO R102 PROCEED PASS INYEZANE RIVER MASUNDWINI PROCEED TURN LEFT TO P240 PROCEED REACH D1553 PROCEED UNTIL YOU REACH D1552 TO ENHLANGENYUKE OFFLOAD, AND LOAD THE PASSENGERS DIRECT AND RETURN ALONG THE SAME ROUTE.
12.9	22071T22072Z00048966 - GINGINDLOVU TO OBANJENI FROM GINGINDLOVU TAXI RANK TURN LEFT TO R102 PROCEED REACH STOP STREET, TURN LEFT TO R66 PROCEED REACH T JUNCTION TURN RIGHT TO R102 PROCEED PASS INYEZANE RIVER PASS AMASUNDWINI PROCEED REACH P240 PROCEED TURN LEFT REACH D1659 TO OBANJENI OFFLOAD AND LOAD THE PASSENGERS DIRECT AND RETURN ALONG THE SAME ROUTE.
12.10	21005H2206X100048967 - GINGINDLOVU TO SALVESHE FROM GINGINDLOVU TAXI RANK TURN RIGHT TO R102 PROCEED TURN RIGHT PROCEED TO AMATIKULU SUBURBS REACH THE CROSSING TURN RIGHT TO D134 TO SALVESHE OFF LOAD AND LOAD THE PASSENGERS DIRECT AND RETURN ALONG THE SAME ROUTE.
12.11	21005H2206X100048968 - GINGINDLOVU TO EMHLUBULWENI FROM GINGINDLOVU TAXI RANK TURN RIGHT R102 PROCEED TO AMATIKULU BRIDGE TURN LEFT REACH P23 GO UP STRAIGHT REACH KWAMHLONGO STOP TURN LEFT REACH 0719 PROCEED REACH A2539 TO EMHLUBULWENI OFF LOAD THE PASSENGERS DIRECT AND RETURN ALONG THE SAME ROUTE.
12.12	21005H22071T00048969 - GINGINDLOVU TO DOKODWENI NQUTSHININGULULE MBIZIBELWE FROM GINGINDLOVU TAXI RANK MAIN STREET TURN LEFT TO R102 REACH THE STOP STREET TURN RIGHT ROAD R66 PROCEED TO DOKODWENI TOLL PLAZA OFF LOAD AND LOAD PASSENGERS DIRECT AND RETURN ALONG THE SAME ROUTE.



## transport

Department:  
Transport  
Province of KwaZulu-Natal

## GAZETTE

LGKZNG17-2023-JUL

REGION: ALL

12.13	<p>21005H22071T00048970 - CONDITIONS</p> <ol style="list-style-type: none"> <li>1. PASSENGERS MAY BE PICKED UP OR SET DOWN ONLY AT DESIGNATED TAXI RANKS OR TAXI STOPS, WHICH SHALL EXCLUDE BUS STOPS.</li> <li>2. ON THE INBOUND TRIP TO DURBAN, NO PASSENGERS MAY BE PICKED UP EN ROUTE FROM ENTERING M4, UNTIL REACHING THE DURBAN STATION TAXI RANKS.</li> <li>3. ON THE TRIP TO GINGINDLOVU, NO PASSENGERS MAY BE SET DOWN UNTIL REACHING GINGINDLOVU.</li> <li>4. ENTRY OR RANKING ON PRIVATE PROPERTY IS NOT PERMITTED WITHOUT THE WRITTEN PERMISSION OF THE LANDLORD, A COPY OF WHICH MUST BE SUPPLIED TO THE BOARD.</li> <li>5. WITHOUT HAVING ENTERED INTO AN AGREEMENT WITH OTHER OPERATORS ON A COMMON ROUTE, AS CONTEMPLATED BY SECTION 88(2) (B) OF ACT 22 OF 2000, THE PICKING UP OR SETTING OF PASSENGERS ON SUCH ROUTE IS NOT PERMITTED. A COPY OF SUCH AGREEMENT MUST BE SUPPLIED TO THE BOARD.</li> <li>6. AT RANKS, WHETHER ON- STREET OR OFF-STREET, ONLY THE TAXIS THAT CAN BE ACCOMMODATED IN THE DEMARCATED AREA MAY OCCUPY THE RANK. EXCESS VEHICLES MUST HOLD ELSEWHERE.</li> <li>7. RANK PERMIT ISSUED BY THE RESPECTIVE MUNICIPAL AUTHORITIES MUST BE OBTAINED AND PRODUCED IN RESPECT OF LONG DISTANCE DESTINATIONS SUCH AS STANGER, DURBAN AND EMPANGENI.</li> </ol>
12.14	<p>21005H21005H00048958 - GINGINDLOVU TO ESHOWE</p> <p>FROM GINGINDLOVU TAXI RANK, TAKE LEFT R102, PROCEED TO R66 TAKE KANGELA STREET. BUSINESS CENTRE OSBORN ROAD, TURN LEFT, ESHOWE RAILWAY LINE AND TAKE LEFT REACH THE MAIN ROAD TO THE TAXI RANK OFF LOAD AND LOAD DIRECT AND RETURN ALONG THE SAME ROUTE.</p>
12.15	<p>2206YH2206Y410048959 - GINGINDLOVU TAXI RANK TO MTUNZINI</p> <p>FROM GINGINDLOVU TAXI RANK, TAKE LEFT R102, TAKE LEFT R66, REACH T JUNCTION, TURN RIGHT R102, TURN RIGHT REACH MTUNZINI TAXI RANK OFF LOAD AND LOAD THE PASSENGERS DIRECT AND RETURN ALONG THE SAME ROUTE.</p>





## transport

Department:  
Transport  
Province of KwaZulu-Natal

## GAZETTE

LGKZNG17-2023-JUL

REGION: ALL

1) <b>Application Number:</b> APP0159692	2) <b>Gazette Number:</b> LGKZNG17-2023-JUL
3) <b>Applicant:</b> DE KHUMALO <b>ID NO.</b> 7001205662084 <b>Association:</b> NYANDEZULU TAXI ASSOCIATION	4) <b>Applicant Address:</b> WARD 24 NYANDEZULU LOCATION PORT SHEPSTONE 4240
5) <b>Existing Licence Holder:</b> NOT APPLICABLE <b>ID NO.</b> NOT APPLICABLE	6) <b>Existing Licence Holder Address:</b> NOT APPLICABLE
7) <b>Type of application:</b> NEW OPERATING LICENCE	8) <b>Operating Licence Number:</b> NOTAVAILABLE
9) <b>Vehicle Type:</b> MINIBUS	10) 1 X 15 (SEATED) + 0 (STANDING)
11) <b>Region:</b> UGU-OGWINI	
12.1	22067A22067A00054999 - NYANDEZULU TO PORT SHEPSTONE  NYANDEZULU TAXI RANK, MBUTHWENI, SHABENI, THINGWANA RIVER, DAFELENI STORE ROAD #42, MAPHUMULO, NKOMO, DLANGENI ESIKHALENI, NDUMENI FARM TURN OFF DIP TANK, WESELI, BHULUNGA, THAFENI KWHLONGWA, BHEQU, BRIDGE, INSINGIZI SCHOOL D1055 BACK TO P55 PROCEED TO PORT SHEPSTONE USING PARAGRAPH 01 DIRECT AND RETURN NYANDEZULU P55 PROCEED TO PORT SHEPSTONE TURN RIGHT TO KWAMAMTOLO STORE ROAD A2408, SHIBE TO MASELE, MBELE MKHIZE, MATOTO TURN AROUND PROCEED AND JOIN P55 TO PORT SHEPSTONE TAXI RANK.
12.2	22067A22067A00055002 - ESIGQONGWENI TO PORT SHEPSTONE  ESIGQOKWENI CRÊCHE, MACHII, TURN RIGHT INTO P55 INYANDEZULU KWANTAKA, BOMELA CHURCH, FAITH MISSION, KWATATA, NQOKO BOTTLE STORE, MDLUNGWANA, SANGWENI, RANK, BETINIA, SPORT GROUND, KLUSNER FARM SETTLEMENT STORE, TURN LEFT IZOTSHA ROBOTS, ZEST, APOSTOLIDEN, MEMEZI, NORWEGIAN CHURCH, KZT JOIN N2 MARBURG AND TURN RIGHT INTO MANDELA DRIVE, BATES, PORT SHEPSTONE TAXI RANK DIRECT AND RETURN.
12.3	22067A2206EZ00055003 - ESIGQONGWENI TO MARGATE  FROM ESIGQOKWENI CRÊCHE MACHU TURN RIGHT INTO P55 INYANDEZULU KWANTAKA, BOMELA CHURCH, FAITH MISSION, KWATATA, NQOKO BOTTLE STORE, MDLUNGWANA, SANGWENI RANK, BETINIA, SPORT GROUND, KLUSNER FARM SETTLEMENT STORE, GO THROUGH IZOTSHA ROBOTS, KWAFOSI, SOUTH COAST MALL, JOIN R620. SHELLY BEACH BUS STOP, UNION MOTORS, ST MITCHEL, UVONGO BUS STOP, DOUGLAS MITCHEL, BIRD PARK DROP OFF, FEDERATED TIMBERS, MANABA, LUCKY LOMATI, MIDAS, TURN LEFT AT ROBOT INTO MARINE DRIVE, MARGATE HOTEL, MARGATE SANDS, TURN RIGHT INTO UPLAND ROAD AND TURN RIGHT INTO ERASMUS ROAD, SAPS, AND TURN LEFT INTO R620 TO MARGATE TAXI RANK DIRECT AND RETURN USING THE SAME ROUTE.
12.4	2206EZ2206EZ00055001 - SANGWENI TO MARGATE  FROM SANGWENI TAXI RANK TURN LEFT TO ROAD D1014, MZOTHO PICK UP, ZULU GUMBI, MTOLO PICK UP, NKOSI NDWALANE, IZOTSHA RIVER BOUNDARY TURN AROUND TO P55 TOWARDS, MARGATE DIRECT AND RETURN.
12.5	2206F42206EZ00055000 - NYANDEZULU TO MARGATE  FROM OHLANGENI (BOUNDARIES), EZIMANGWENI, MAVUNDLA SCHOOL TURN SHELEMBE FLUSNERS FARM, STAND PIPE, MSIKABA A2410, SANGWENI TAXI RANK, BETHANI SPORT GROUND, BUYANI, CROSS ROBOTS P55, FOSI, SHELLY BEACH BUS STOP, TURN RIGHT AND JOIN R620. PICK & PAY, UNION MOTORS, ST MIKES DROP OFF R620, UVONGO BUS STOP, DOUGLAS MITCHEL BIRD PARK DROP OFF, FEDERATED TIMBERS, MANABA, LUCKY LOMAN, MIDAS, INTO MARINE DRIVE, ROAD, INTO R620, TO MARGATE TAXI.
12.6	2206L22067A10054998 - GUGULETHU TO PORT SHEPSTONE  1. GUGULETHU D916, OKHALWENI, MADLALA, RAILWAY TRACKING, TURN RIGHT TO P55 NORTON FARM. NYANDEZULU RANK, KWANTAKA, BOMELA CHURCH, FAITH CHURCH, KWATATA, NQOKO BOTTLE STORE, MDLUNGWANA, SANGWENI RANK, BETINIA, SPORT GROUND, FLUSNER FARM SETTLEMENT STORE, TURN LEFT IZOTSHA ROBOTS, ZEST, APOSTODEN, MEMEZI, NORWEGIAN CHURCH, KZT, JOIN N2 MARBURG AND TURN RIGHT MANDELA DRIVE GATES, PORT NATAL, TAJ HOTEL, TURN LEFT ROBOTS AND RIGHT INTO PORT SHEPSTONE RANK DIRECT AND RETURN.  (THESE ARE PICKING AND DROPPINGS).  ALTERNATIVE 1.  GUGULETHU D916 OKHALWENI, MADLALA, RAILWAY TRACKING, TURN LEFT ON P55 PADDOCK ROAD, TURN LEFT AT PLANGWENI, MATHANGE, MADLALA, MANSFIELD FARM, LAYNETTE ROAD, D178 MCHUNU STORE, MBUMBAZI, TURN OFF NORTON FARM, NYANDEZULU TAXI RANK, PROCEED WITH PICKUPS AND DROPS ON PARAGRAPH 01 TURN LEFT AT ROBOT T O RIDER STREET TO PORT SHEPSTONE TAXI RANK DIRECT AND RETURN.  ALTERNATIVE 2.  GUGULETHU D916 OKHALWENI SPORT GROUNDS, COMMUNITY HALL ESIKHALENI, MZINDLE, KWA MAFU, NO1. THINGWANA BRIDGE, MADWALENI, MZINDLE, KWA MAFU, NO. 1 THINGWANA BRIDGE, MADWALENI, KWAMAFU NO.2, RAILWAY TRACKING TURN RIGHT P55 USING ROUTE STATE ON PARAGRAPH 02.  ALTERNATIVE 3.  GUGULETHU D916 OKHALWENI, MADLALA, NSANGWINI, MADLALA TURN RIGHT TO P55 NYANDEZULU, KWANTAKA, BOMELA, KWATATA, ASSEMBLIES OF GOD, SANGWENI, BUYANI, CROSS IZOTSHA ROBOTS P55, FOSI, TURN LEFT MYOLA, DRIVE INN, MC DONALD FARM, NASH GARAGE, BOBOYI RIVER, OSLO BEACH 01, OSLO BEACH 02, DAWN VIEW, SHIP WRECK, HOSPITAL, CORNER STREET, MCARTHUR STREET REYNOLD STREET, DENNIS SHEPSTONE STREET, QUARRY ROAD CROSS ROBOT AT NELSON MANDELA DRIVE INTO RIDER STREET INTO PORT SHEPSTONE TAXI RANK DIRECT AND RETURN.



## transport

Department:  
Transport  
Province of KwaZulu-Natal

## GAZETTE

LGKZNG17-2023-JUL

REGION: ALL

1) <b>Application Number:</b> APP0159695	2) <b>Gazette Number:</b> LGKZNG17-2023-JUL
3) <b>Applicant:</b> N CHILIZA <b>ID NO.</b> 9008125259089 <b>Association:</b> NOT AVAILABLE	4) <b>Applicant Address:</b> P O BOX 208 IXOPO 3276
5) <b>Existing Licence Holder:</b> NOT APPLICABLE <b>ID NO.</b> NOT APPLICABLE	6) <b>Existing Licence Holder Address:</b> NOT APPLICABLE
7) <b>Type of application:</b> NEW OPERATING LICENCE	8) <b>Operating Licence Number:</b> NOTAVAILABLE
9) <b>Vehicle Type:</b> MINIBUS	10) 1 X 15 (SEATED) + 0 (STANDING)
11) <b>Region:</b> UMGUNGUNDLOVU	
12.1	<p>KZPRERC2927419 - SCHOLARS AND THEIR PERSONAL EFFECTS:</p> <p>CHILZA RESIDENCE NHLANGWINI LOCATION TO LITTLE FLOWER SCHOOL</p> <p>THE VEHICLE STARTS AT HOME NHLANGWINI LOCATION, CHILZA RESIDENCE TURN RIGHT TO JOIN NHLANGWINI ROAD PROCEED STRAIGHT PICK UP 1 LEARNER AT XABA RESIDENCE PROCEED STRAIGHT PICK UP 2 LEARNERS PROCEED STRAIGHT TURN LEFT JOIN D79 PROCEED STRAIGHT PICK UP 2 LEARNERS AT MBANJWA RESIDENCE PROCEED STRAIGHT TURN LEFT TO JOIN D1069 PROCEED STRAIGHT PICK UP 3 LEARNERS AT CHILZA RESIDENCE PROCEED STRAIGHT PICK UP 2 LEARNERS AT NDLOVU RESIDENCE PROCEED STRAIGHT PICK UP 3 LEARNERS AT MBATHA RESIDENCE PROCEED STRAIGHT PICK UP 2 LEARNERS AT NYANISA RESIDENCE PROCEED STRAIGHT PASS NHLANGWINI BRIDGE PROCEED STRAIGHT TURN RIGHT TO JOIN R56 PROCEED STRAIGHT TURN LEFT TO JOIN R612 PROCEED TURN RIGHT TO JOIN LEFT TO JOIN PETER HOFF ROAD PROCEED STRAIGHT PASS CHRIST THE KING HOSPITAL PROCEED STRAIGHT AT LITTLE FLOWER SCHOOL DROP-OFF ALL LEARNERS</p> <p>THEN GO BACK TO PARK THE VEHICLE AND WAIT FOR SCHOOL TO DEPART AND USE THE SAME ROUTE IN THE AFTERNOON TO PICK UP AND DROP OFF ALL LEARNERS AT THEIR HOME.</p>



## transport

Department:  
Transport  
Province of KwaZulu-Natal

## GAZETTE

LGKZNG17-2023-JUL

REGION: ALL

1) <b>Application Number:</b> APP0159699	2) <b>Gazette Number:</b> LGKZNG17-2023-JUL
3) <b>Applicant:</b> M MKHIZE <b>ID NO.</b> 8704155622086 <b>Association:</b> NOT AVAILABLE	4) <b>Applicant Address:</b> JOLIVET LOCATION WARD 7 HIGHFLATS HOUSE NUMBER 020971 3306
5) <b>Existing Licence Holder:</b> NOT APPLICABLE <b>ID NO.</b> NOT APPLICABLE	6) <b>Existing Licence Holder Address:</b> NOT APPLICABLE
7) <b>Type of application:</b> NEW OPERATING LICENCE	8) <b>Operating Licence Number:</b> NOTAVAILABLE
9) <b>Vehicle Type:</b> MINIBUS	10) 1 X 15 (SEATED) + 0 (STANDING)
11) <b>Region:</b> UMGUNGUNDLOVU	
12.1	KZPRERC2927370 - SCHOLARS AND THEIR PERSONAL EFFECTS: HOUSE NO.020971 MKHIZE RESIDENCE TO HLUTHANKUNGU PRIMARY SCHOOL THE VEHICLE STARTS AT HOME HOUSE NO.020971 MKHIZE RESIDENCE TURN LEFT TO JOIN NGUDWINI ROAD PROCEED STRAIGHT PICK UP 2 LEARNERS AT NKOMO RESIDENCE PROCEED STRAIGHT PICK UP 3 LEARNERS AT SITHOLE RESIDENCE PROCEED STRAIGHT PICK UP 2 LEARNERS AT PHUNGULA RESIDENCE PROCEED STRAIGHT PICK UP 1 LEARNER AT MKHIZE RESIDENCE PROCEED STRAIGHT PICK UP 3 LEARNERS AT MSOMI RESIDENCE PROCEED STRAIGHT PICK UP 3 LEARNERS AT MTHEMBU RESIDENCE PROCEED STRAIGHT TURN LEFT TO JOIN D84 PROCEED STRAIGHT PASS NIGEL BNB PROCEED STRAIGHT AT HLUTHANKUNGU PRIMARY SCHOOL DROP OFF ALL LEARNERS. THEN GO BACK TO PARK THE VEHICLE AND WAIT FOR SCHOOL DEPARTURE AND USE THE SAME ROUTE IN THE AFTERNOON TO PICK UP AND DROP OFF ALL LEARNERS AT THEIR HOME.



## transport

Department:  
Transport  
Province of KwaZulu-Natal

## GAZETTE

LGKZNG17-2023-JUL

REGION: ALL

1) <b>Application Number:</b> APP0159707	2) <b>Gazette Number:</b> LGKZNG17-2023-JUL
3) <b>Applicant:</b> SB KUBHEKA <b>ID NO.</b> 6703275485087 <b>Association:</b> SIZWE TAXI ASSOCIATION	4) <b>Applicant Address:</b> 31 JOUBERT STREET UTRECHT 2980
5) <b>Existing Licence Holder:</b> N.D NGEMA <b>ID NO.</b> 6308200296086	6) <b>Existing Licence Holder Address:</b> P.O BOX 1677 NEWCASTLE KWAZULU-NATAL 2940
7) <b>Type of application:</b> NORMAL TRANSFER	8) <b>Operating Licence Number:</b> LGKZN0103000690
9) <b>Vehicle Type:</b> MINIBUS	10) 1 X 15 (SEATED) + 0 (STANDING)
11) <b>Region:</b> AMAJUBA	
12.1	2202BQ2202BQ00047494 - NEWCASTLE TO ERMELO FROM NEWCASTLE TERMINUS TAXI RANK, INTO VOORTREKKAAR, TURN LEFT INTO KIRKLAND STREET, TURN LEFT INTO ALLEN STREET, INTO P354T, INTO N11-4, PASS CHARLESTOWN, PASS VOLKRUST, PASS AMERSFORT ENTR WITH N11 ROAD TO ERMELO WITH KERK STREET AND TURN RIGHT INTO ERMELO TAXI RANK
12.2	2202BQ2202BQ00047497 - NEWCASTLE TO JOHANNESBURG FROM NEWCASTLE TAXI RANK, JOIN VOORTREKKER STREET, LEFT TO KIRKLAND STREET, TURN LEFT TO ALLEN STREET, TURN LEFT TO N11 TO R23 UNTIL PIENAAR STREET, TURN LEFT TO ALLEN STREET, TURN LEFT TO N11 TO R23 UNTIL PIENAAR STREET IN VOLKRUST TURN LEFT INTO R23, PASS GREYLINGSTRAD, BALFOUR, TURN RIGHT INTO N3, TURN INTO M2, OFF TO HARROW, INTO ANDERSON, TURN RIGHT TO RISSIK STREET, TURN RIGHT TO DEVILLIERS, TURN LEFT INTO WANDERERS, INTO PARK CITY RANK. RETURN JOURNEY DEPART FROM ARK CITY RANK, DEVILLIERS STREET, TURN LEFT HARRISON STREET, TURN RIGHT INTO COMMISSIONER STREET, TURN LEFT INTO SIMMOND STREET, INTO M2 EAST INTO N3 AND THEN CONTINUE WITH SAME ROUTE.
12.3	2202BQ2202BQ00047503 - NEWCASTLE TO PIET RETIEF FROM NEWCASTLE TAXI RANK, INTO TERMINUS STREET, TURN RIGHT TO VOORTREKKER STREET, TURN LEFT TO KIRKLAND STREET, TURN LEFT TO ALLEN STREET, TURN LEFT TO N11, PASS CHARLESTOWN, INTO LANGSNEK STREET AT VOLKRUST, TURN RIGHT AT DE KOCK STREET INTO R543, PASS VUKUZAKHE TOWNSHIP INTO VAN REBECK STREET AT WAKKERSTROOM, TURN LEFT TO KRUGER STREET INTO R543, PASS DURKERS DORP (MAPOLA) INTO KERK STREET AT PIET RETIEF, TURN RIGHT TO ZUIDEND STREET, TURN LEFT INTO WESTEND STREET, INTO PIET RETIEF TAXI RANK.
12.4	2202BQ2202BQ00047536 - NEWCASTLE TO SPRINGS FROM SIZWE TAXI RANK NEWCASTLE INTO VOORTREKKER STREET, TURN LEFT INTO KIRKLAND STREET LEFT INTO ALLEN STREET INTO N11 R23 VOLKRUS UNTIL PIENAAR STREET, THEN LEFT INTO R23 AGAIN PASSING GREYLINGSTAD, TURN RIGHT INTO R51 PASSING BALFOUR NIGEL UP TO SPRINGS INTO SECOND STREET THEN TO LONG DISTANCE TAXI AT MODEL TRANSFER CENTRE AND RETURN ON THE SAME ROUTE. NO PICKING UP EN ROUTE ON FORWARD JOURNEY NO PICKING UP OR DROPPING OFF EN ROUTE ON RETURN JOURNEY.
12.5	2202BQ11008Z10189152 - NEWCASTLE TO JOHANNESBURG.  FROM NEWCASTLE TAXI RANK, JOIN VOORTREKKER STREET, LEFT TO KIRKLAND STREET, TURN LEFT TO ALLEN STREET, TURN LEFT TO N11 TO R23 UNTIL PIENAAR STREET, TURN LEFT TO ALLEN STREET, TURN LEFT TO N11 TO R23 UNTIL PIENAAR STREET IN VOLKRUST TURN LEFT INTO R23, PASS GREYLINGSTRAD, BALFOUR, TURN RIGHT INTO N3, TURN INTO M2, OFF TO HARROW, INTO ANDERSON, TURN RIGHT TO RISSIK STREET, TURN RIGHT TO DEVILLIERS, TURN LEFT INTO WANDERERS, INTO PARK CITY RANK.  RETURN: FROM PARK CITY RANK, DEVILLIERS STREET, TURN LEFT HARRISON STREET, TURN RIGHT INTO COMMISSIONER STREET, TURN LEFT INTO SIMMOND STREET, INTO M2 EAST INTO N3 AND THEN CONTINUE WITH SAME ROUTE NEWCASTLE.



## transport

Department:  
Transport  
Province of KwaZulu-Natal

## GAZETTE

LGKZNG17-2023-JUL

REGION: ALL

1) <b>Application Number:</b> APP0159716	2) <b>Gazette Number:</b> LGKZNG17-2023-JUL
3) <b>Applicant:</b> NG XULU <b>ID NO.</b> 6205100759082 <b>Association:</b> GREYTOWN TAXI ASSOCIATION	4) <b>Applicant Address:</b> BOVINI AREA GREYTOWN 3250
5) <b>Existing Licence Holder:</b> NOT APPLICABLE <b>ID NO.</b> NOT APPLICABLE	6) <b>Existing Licence Holder Address:</b> NOT APPLICABLE
7) <b>Type of application:</b> NEW OPERATING LICENCE	8) <b>Operating Licence Number:</b> NOTAVAILABLE
9) <b>Vehicle Type:</b> MINIBUS	10) 1 X 15 (SEATED) + 0 (STANDING)
11) <b>Region:</b> UMGUNGUNDLOVU	
12.1	2202C72202C700054533 - GREYTOWN TO MHLANGANI FROM TAXI RANK IN GREYTOWN, BELL STREET, TURN LEFT, DURBAN STREET, ALONG TO R74, CONTINUE, PASS MUDEN, OFFLOADING AND LOADING, ALONG TO MHLANGANI, OFFLOADING AND LOADING PASSENGERS, AND RETURN TO GREYTOWN WITH SAME ROUTE TO SARGEANT STREET TAXI RANK



## transport

Department:  
Transport  
Province of KwaZulu-Natal

## GAZETTE

LGKZNG17-2023-JUL

REGION: ALL

1) <b>Application Number:</b> APP0159721	2) <b>Gazette Number:</b> LGKZNG17-2023-JUL
3) <b>Applicant:</b> FR SITHOLE <b>ID NO.</b> 6302021444082 <b>Association:</b> BHAMSHELA-APPELSBOSCH TAXI OWNERS ASS.	4) <b>Applicant Address:</b> P O BOX 96 OZWATHINI 3242
5) <b>Existing Licence Holder:</b> BZ SITHOLE <b>ID NO.</b> 6304125328088	6) <b>Existing Licence Holder Address:</b> P.O. BOX 96 OZWATHINI KWAZULU-NATAL KWA-ZULU NATAL 3242
7) <b>Type of application:</b> DECEASED TRANSFER	8) <b>Operating Licence Number:</b> LKNKZN0114301
9) <b>Vehicle Type:</b> NOT AVAILABLE	10) 1 X 15 (SEATED) + 0 (STANDING)
11) <b>Region:</b> UMGUNGUNDLOVU	
12.1	22068T22068T00047604 - BHAMSHELA TO PIETERMARITZBURG (VIA WARTBURG)  ROUTE 1 INBOUND (FORWARD) FROM: (ORIGIN): BHAMSHELA (KPX0074) VIA: D160, MR25, P424, GREYTOWN, CHURCH, EAST, PIETERMARITZ TO (DESTINATION): PIETERMARITZ STREET RANK NO.2 PATON TO GINMAN (KPC0047).  OUTBOUND (RETURN) FROM: PIETERMARITZ STREET RANK NO.2 - PATON TO GINMAN (KPC0047) VIA: PIETERMARITZ, RITIEF, CHURCH, GREYTOWN, MR6, P424, MR25, D1620 TO (DESTINATION): BHAMSHELA (KPX0074).
12.2	22068T22068T00047610 - BHAMSHELA TO WARTBURG  INBOUND FROM BHAMSHELA (KPX0074) TO WARTBURG RANK NO.2- OFF ROAD TO MR25 (KPX0053) ROUTE: D1620, MR25 OUTBOUND FROM WARTBURG RANK NO.2- OFF ROAD TO MR25 (KPX0053) TO BHAMSHELA (KPX0074) ROUTE: MR25, D1620.
12.3	22068T22068T00047612 - BHAMSHELA TO DALTON  INBOUND FROM BHAMSHELA (KPX0074) TO DALTON RANK NO.2 (KPX0052) D1620, MR25, P63, P156, P342. OUTBOUND FROM DALTON RANK NO.2 (KPX0052) TO BHAMSHELA (KPX0074) ROUTE: 342, P156, P63, MR25, D1620.
12.4	22068T22068T00047614 - BHAMSHELA TO GREYTOWN  INBOUND: FROM BHAMSHELA (KPX0074) TO GREYTOWN ROUTE: D1620, MR25, P63, P156, P342, P156, P342, P159, (MR6) OUTBOUND FROM (ORIGIN): GREYTOWN TO (DESTINATION): BHAMSHELA ROUTE: (MR6), P159, P342, P156, P63, MR25, D1620.
12.5	22068T2202H110047615 - BHAMSHELA TO TONGAAT  INBOUND FROM BHAMSHELA (KPX0074) TO TONGAAT ROUTE: D1620, MR25, (P2-2) OUTBOUND FROM TONGAAT TO BHAMSHELA (KPX0074) ROUTE: (P2-2), MR25, D1620.
12.6	22068T1205GJ10047619 - CHARTER SERVICE  FROM BHAMSHELA-APPELSBOSCH TAXI RANK TO POINT WITHIN THE PROVINCE OF KZN ONLY. NO PICKING UP OR SETTING DOWN OF PASSENGERS EN ROUTE.
12.7	22068T2206LS10047621 - BHAMSHELA TO DURBAN  INBOUND FROM BHAMSHELA (KPX0074) TO DURBAN D1620, MR25, (P2-2, P426, N2)  OUTBOUND FROM DURBAN TO BHAMSHELA (KPX0074) ROUTE: (N2, P426, P2-2), MR25, D1620 ALTERNATE ROUTINGS



## transport

Department:  
Transport  
Province of KwaZulu-Natal

## GAZETTE

LGKZNG17-2023-JUL

REGION: ALL

1) <b>Application Number:</b> APP0159724	2) <b>Gazette Number:</b> LGKZNG17-2023-JUL
3) <b>Applicant:</b> QS MADLALA <b>ID NO.</b> 9306045396084 <b>Association:</b> EDENDALE ESIGODINI TAXI ASSOCIATION	4) <b>Applicant Address:</b> 580817 NHLAZATSHE EDENDALE 3217
5) <b>Existing Licence Holder:</b> TS MKHIZE <b>ID NO.</b> 6401265656086	6) <b>Existing Licence Holder Address:</b> 490102 BUCHANAN STREET EDENDALE KWAZULU NATAL KWA-ZULU NATAL 3200
7) <b>Type of application:</b> NORMAL TRANSFER	8) <b>Operating Licence Number:</b> LGKZN0403002735
9) <b>Vehicle Type:</b> MINIBUS	10) 1 X 15 (SEATED) + 0 (STANDING)
11) <b>Region:</b> UMGUNGUNDLOVU	
12.1	2202GR2100H300049114 - ESIGODINI TO PIETERMARITZBURG  ESIGODINI ROUTE FROM ESIGODINI TERMINUS THROUGH GEORGETOWN ROAD 6 TO MUNICIPAL ROAD 7 INTO EDENDALE ROAD RIGHT INTO LONGMARKET STREET LEFT INTO RETIEF STREET TO DESTINATION AT RETIEF STREET TERMINAL. FROM DESTINATION ALONG PIETERMARITZ STREET LEFT INTO WEST STREET RIGHT INTO LOOP STREET LEFT INTO EDENDALE ROAD TO MUNICIPAL ROAD 7 THROUGH GEORGETOWN ROAD 6 TO ESIGODINI TERMINUS.
12.2	22069B2100H300049115 - EDENDALE TO PIETERMARITZBURG  EDENDALE ROUTE FROM GEORGETOWN LIBRARY TERMINUS THROUGH GEORGETOWN ROAD 6 TO MUNICIPAL ROAD 7 TO EDENDALE ROAD. RIGHT INTO LONGMARKET STREET LEFT AT RETIEF STREET LEFT AT PIETERMARITZ STREET TO DESTINATION AT ASMALLS CAR PARK SITE OFF PIETERMARITZ STREET. FROM DESTINATION ALONG PIETERMARITZ STREET LEFT INTO WEST STREET. RIGHT INTO LOOP STREET LEFT INTO EDENDALE TO MUNICIPAL ROAD 7 THROUGH GEORGETOWN ROAD 6 TO ORIGIN AT GEORGETOWN LIBRARY TERMINUS.
12.3	2206952100H300049117 - EDENDALE TO PIETERMARITZBURG  ENHLAZATSHE ROUTE FROM TERMINUS AT ENHLAZATSHE THROUGH GEORGETOWN ROAD 5 TO MUNICIPAL ROAD 7 LEFT INTO EDENDALE ROAD RIGHT AT LONGMARKET STREET LEFT AT RETIEF STREET LEFT AT PIETERMARITZ STREET TO DESTINATION POINT AT ASMALLS CAR PARK OFF PIETERMARITZ STREET. FROM DESTINATION ALONG PIETERMARITZ STREET LEFT INTO WEST STREET RIGHT AT LOOP STREET LEFT AT EDENDALE ROAD TO MUNICIPAL ROAD 7 THROUGH GEORGETOWN ROAD 5 TO ENHLAZATSHE TERMINUS.
12.4	2206952100H300049113 - SMERO TO PIETERMARITZBURG  SMERO ROUTE FROM SMERO TERMINUS AT WATERWORKS THROUGH GEORGETOWN ROADS, 9, 8, 6 TURN RIGHT TO MUNICIPAL ROAD 7 TO EDENDALE ROAD RIGHT AT LONGMARKET STREET LEFT AT RETIEF STREET LEFT AT PIETERMARITZ STREET TO DESTINATION AT ASMAL'S CAR PARK OFF PIETERMARITZ STREET FROM DESTINATION ALONG PIETERMARITZ STREET LEFT INTO WEST STREET RIGHT AT LOOP STREET LEFT INTO EDENDALE ROAD TO MUNICIPAL ROAD 7 GEORGETOWN ROADS 6, 8, & 9 TO SMERO TERMINUS AT WATERWORKS.





## transport

Department:  
Transport  
Province of KwaZulu-Natal

## GAZETTE

LGKZNG17-2023-JUL

REGION: ALL

1) <b>Application Number:</b> APP0159725	2) <b>Gazette Number:</b> LGKZNG17-2023-JUL
3) <b>Applicant:</b> FR SITHOLE <b>ID NO.</b> 6302021444082 <b>Association:</b> BHAMSHELA-APPELSBOSCH TAXI OWNERS ASS.	4) <b>Applicant Address:</b> P O BOX 96 OZWATHINI 3242
5) <b>Existing Licence Holder:</b> BZ SITHOLE <b>ID NO.</b> 6304125328088	6) <b>Existing Licence Holder Address:</b> P.O. BOX 96 OZWATHINI KWAZULU-NATAL 3242
7) <b>Type of application:</b> RENEWAL AND DECEASED TRANSFER	8) <b>Operating Licence Number:</b> LGKZN0403001429
9) <b>Vehicle Type:</b> MINIBUS	10) 1 X 15 (SEATED) + 0 (STANDING)
11) <b>Region:</b> UMGUNGUNDLOVU	
12.1	22068T22068T00047610 - BHAMSHELA TO WARTBURG INBOUND FROM BHAMSHELA (KPX0074) TO WARTBURG RANK NO.2- OFF ROAD TO MR25 (KPX0053) ROUTE: D1620, MR25 OUTBOUND FROM WARTBURG RANK NO.2- OFF ROAD TO MR25 (KPX0053) TO BHAMSHELA (KPX0074) ROUTE: MR25, D1620.
12.2	22068T22068T00047612 - BHAMSHELA TO DALTON INBOUND FROM BHAMSHELA (KPX0074) TO DALTON RANK NO.2 (KPX0052) D1620, MR25, P63, P156, P342. OUTBOUND FROM DALTON RANK NO.2 (KPX0052) TO BHAMSHELA (KPX0074) ROUTE: 342, P156, P63, MR25, D1620.
12.3	22068T22068T00047614 - BHAMSHELA TO GREYTOWN INBOUND: FROM BHAMSHELA (KPX0074) TO GREYTOWN ROUTE: D1620, MR25, P63, P156, P342, P156, P342, P159, (MR6) OUTBOUND FROM (ORIGIN): GREYTOWN TO (DESTINATION): BHAMSHELA ROUTE: (MR6), P159, P342, P156, P63, MR25, D1620.
12.4	22068T1205GJ10047617 - BHAMSHELA TO JOHANNESBURG (VIA MOOIR RIVER) INBOUND: FROM BHAMSHELA (KPX0074) TO JOHANNESBURG ROUTE: D1620, MR6, BHAMBATHA (GREYTOWN), N3 OUTBOUND: FROM JOHANNESBURG TO BHAMSHELA (KPX0074) ROUTE: N3, BHAMBATHA (GREYTOWN), MR6, P424, MR25, D1620
12.5	22068T1205GJ10047619 - CHARTER SERVICE FROM BHAMSHELA-APPELSBOSCH TAXI RANK TO POINT WITHIN THE PROVINCE OF KZN ONLY. NO PICKING UP OR SETTING DOWN OF PASSENGERS EN ROUTE.
12.6	22068T22068T00047604 - BHAMSHELA TO PIETERMARITZBURG (VIA WARTBURG) ROUTE 1 INBOUND (FORWARD) FROM: (ORIGIN): BHAMSHELA (KPX0074) VIA: D160, MR25, P424, GREYTOWN, CHURCH, EAST, PIETERMARITZ TO (DESTINATION): PIETERMARITZ STREET RANK NO.2 PATON TO GINMAN (KPC0047). OUTBOUND (RETURN) FROM (ORIGIN): PIETERMARITZ STREET RANK NO.2 - PATON TO GINMAN (KPC0047) VIA: PIETERMARITZ, RITIEF, CHURCH, GREYTOWN, MR6, P424, MR25, D1620 TO (DESTINATION): BHAMSHELA (KPX0074).



## transport

Department:  
Transport  
Province of KwaZulu-Natal

## GAZETTE

LGKZNG17-2023-JUL

REGION: ALL

1) <b>Application Number:</b> APP0159727	2) <b>Gazette Number:</b> LGKZNG17-2023-JUL
3) <b>Applicant:</b> FR SITHOLE <b>ID NO.</b> 6302021444082 <b>Association:</b> BHAMSHELA-APPELSBOSCH TAXI OWNERS ASS.	4) <b>Applicant Address:</b> P O BOX 96 OZWATHINI 3242
5) <b>Existing Licence Holder:</b> BZ SITHOLE <b>ID NO.</b> 6304125328088	6) <b>Existing Licence Holder Address:</b> P.O. BOX 96 OZWATHINI KWAZULU-NATAL 3242
7) <b>Type of application:</b> RENEWAL AND DECEASED TRANSFER	8) <b>Operating Licence Number:</b> LGKZN0403002477
9) <b>Vehicle Type:</b> MINIBUS	10) 1 X 15 (SEATED) + 0 (STANDING)
11) <b>Region:</b> UMGUNGUNDLOVU	
12.1	22068T22068T00047610 - BHAMSHELA TO WARTBURG INBOUND FROM BHAMSHELA (KPX0074) TO WARTBURG RANK NO.2- OFF ROAD TO MR25 (KPX0053) ROUTE: D1620,MR25 OUTBOUND FROM WARTBURG RANK NO.2- OFF ROAD TO MR25 (KPX0053) TO BHAMSHELA (KPX0074) ROUTE: MR25, D1620.
12.2	22068T22068T00047612 - BHAMSHELA TO DALTON INBOUND FROM BHAMSHELA (KPX0074) TO DALTON RANK NO.2 (KPX0052) D1620, MR25, P63, P156, P342. OUTBOUND FROM DALTON RANK NO.2 (KPX0052) TO BHAMSHELA (KPX0074) ROUTE: 342, P156, P63, MR25, D1620.
12.3	22068T22068T00047614 - BHAMSHELA TO GREYTOWN INBOUND: FROM BHAMSHELA (KPX0074) TO GREYTOWN ROUTE: D1620, MR25, P63, P156, P342, P156, P342, P159, (MR6) OUTBOUND FROM (ORIGIN): GREYTOWN TO (DESTINATION): BHAMSHELA ROUTE: (MR6), P159, P342, P156, P63, MR25, D1620.
12.4	22068T2202H110047615 - BHAMSHELA TO TONGAAT INBOUND FROM BHAMSHELA (KPX0074) TO TONGAAT ROUTE: D1620, MR25, (P2-2) OUTBOUND FROM TONGAAT TO BHAMSHELA (KPX0074) ROUTE: (P2-2), MR25, D1620.
12.5	22068T22068T00047604 - BHAMSHELA TO PIETERMARITZBURG (VIA WARTBURG) ROUTE 1 INBOUND (FORWARD) FROM: (ORIGIN): BHAMSHELA (KPX0074) VIA: D160, MR25, P424, GREYTOWN, CHURCH, EAST, PIETERMARITZ TO (DESTINATION): PIETERMARITZ STREET RANK NO.2 PATON TO GINMAN (KPC0047). OUTBOUND (RETURN) FROM (ORIGIN): PIETERMARITZ STREET RANK NO.2 - PATON TO GINMAN (KPC0047) VIA: PIETERMARITZ, RITIEF, CHURCH, GREYTOWN, MR6, P424, MR25, D1620 TO (DESTINATION): BHAMSHELA (KPX0074).
12.6	22068T2206LS10047621 - BHAMSHELA TO DURBAN INBOUND FROM BHAMSHELA (KPX0074) TO DURBAN D1620, MR25, (P2-2,P426,N2) OUTBOUND FROM DURBAN TO BHAMSHELA (KPX0074) ROUTE: (N2,P426,P2-2), MR25, D1620 ALTERNATE ROUTINGS



## transport

Department:  
Transport  
Province of KwaZulu-Natal

## GAZETTE

LGKZNG17-2023-JUL

REGION: ALL

1) <b>Application Number:</b> APP0159728	2) <b>Gazette Number:</b> LGKZNG17-2023-JUL
3) <b>Applicant:</b> NS GASA <b>ID NO.</b> 6406240634082 <b>Association:</b> NQUTHU DISTRICT PIONEERS TAXI ASSOC.	4) <b>Applicant Address:</b> PO BOX 436 NQUTHU 3135
5) <b>Existing Licence Holder:</b> NOT APPLICABLE <b>ID NO.</b> NOT APPLICABLE	6) <b>Existing Licence Holder Address:</b> NOT APPLICABLE
7) <b>Type of application:</b> NEW OPERATING LICENCE	8) <b>Operating Licence Number:</b> LGKZN0203000803
9) <b>Vehicle Type:</b> MINIBUS	10) 1 X 15 (SEATED) + 0 (STANDING)
11) <b>Region:</b> UMZINYATHI	
12.1	2207GY2207GY00050412 - GRACE SUB TO NZIMANDE FROM GRACE SUB RANK, INTO AND ALONG P54, INTO R34, RIGHT INTO P251 AND PROCEED TO NZIMANDE MINE AND RETURN.
12.2	2207GY2207GY00050413 - GRACE SUB TO NZIMANDE FROM GRACE SUB RANK, INTO AND ALONG P54, INTO R34, RIGHT INTO P251 AND PROCEED TO NZIMANDE MINE AND RETURN.
12.3	2207GY2207BQ10047668 - NQUTU TO NEWCASTLE FROM NQUTHU TAXI RANK INTO AND ALONG P54 TO BLOOD RIVER, INTO R34(P41), INTO R37, LEFT INTO N11 AND PROCEED TO NEWCASTLE, INTO ALLEN STREET AT THE LAST ROBOT TURN LEFT AND RIGHT TO NEWCASTLE TAXI RANK RETURN TO NQUTHU ALONG THE FORWARD ROUTE IN REVERSE.
12.4	2207GY2207J510047669 - NQUTHU TO EMONDLO FROM NQUTHU TO EMONDLO TAXI RANK ALONG P54, TURN OFF AT MASONDO CROSSING WHICH BECOMES R9 PICKING UP AND DROPPING OFF EN ROUTE AND RETURN ALONG THE FORWARD ROUTE IN REVERSE.
12.5	2207GY2207J510047671 - NQUTHU TO VRYHEID FROM NQUTHU INTO AND ALONG P54, TURN OFF AT MASONDO CROSSING WHICH BECOMES R9, PROCEED ALONG MONDLO/GOBINSIMBI WHICH BECOMES R14 AND PROCEED TO JUNCTION OF VRYHEID AND MELMOTH ROADS WHICH BECOMES R43 AND PROCEED TO UTRECHT STREET IN VRYHEID AT THE FIRST ROBOT, TURN RIGHT AND SHORT LEFT VRYHEID TAXI RANK AND RETURN ALONG THE FORWARD ROUTE IN REVERSE.
12.6	2207GY2207GY00047657 - NQUTU TO EMPANGENI FROM NQUTHU TAXI RANK ALONG THE SAME ROUTE AS IN 3ABOVE, UP TO NKWALINI ALONG R66 AT KWALINI TURN LEFT INTO AND ALONG R34, WHICH BECOMES MAIN ROAD AND PROCEED DIRECT TO EMPANGENI TAXI RANK AND RETURN THE FORWARD ROUTE IN REVERSE.
12.7	2207GY2207BP10047658 - NQUTHU TO DUNDEE FROM NQUTHU TAXI RANK, INTO P36/2 INTO R68, LEFT INTO R33 INTO VICTORIA STREET, RIGHT INTO SMITH STREET INTO DUNDEE TAXI RANK AND RETURN TO NQUTHU ALONG THE FORWARD ROUTE IN REVERSE.
12.8	2207GY2207J510047659 - NQUTU TO NONDWENI FROM NQUTHU TAXI RANK TO NONDWENI TAXI RANK ALONG MAIN ROAD (P36-2 AND RETURN ALONG THE FORWARD ROUTE IN REVERSE. (PICKING UP AND SETTING DOWN PASSENGERS EN ROUTE.
12.9	2207GY2206YH10047661 - NQUTHU TO ULUNDI FROM NQUTHU TAXI RANK TO ULUNDI TAXI RANK PROCEED ALONG R68 TO BABANANGO ALONG R68, TURN LEFT TO GRAVEL ROAD P432 DOWN TO A T-JUNCTION FROM VRYHEID TO MELMOTH (R34) RIGHT INTO AND R34, LEFT INTO AND ALONG R66 INTO ULUNDI TAXI RANK AND RETURN WITH SOME PASSENGERS ALONG THE FORWARD ROUTE IN RESERVE.
12.10	2207GY22068T10047663 - NQUTHU TO PIETERMARITZBURG FROM NQUTHU TAXI RANK PROCEED AS PER ROUTE 31 TO LADYSMITH. UPON ENTERING LAD TO PIETERMARITZBURG VIA DUNDEE VIA WHICH BECOMES R39/R68 VIA GLENCOE R1YSMITH TURN LEFT AT THE FIRST TRAFFIC LIGHT INTO AND ALONG R44 INTO P325 BECOMING P544, INTO R103 BYPASSING COLENSO INTO N3 AND PROCEED DIRECT TO PIETERMARITZBURG. ENTERING PIETERMARITZBURG LEFT INTO THE CHURCH STREET OFF-RAMP, RIGHT INTO CHURCH STREET AND PROCEEDS INTO THE APPROVED TAXI RANK OFF CHURCH STREET AND RETURN ALONG THE FORWARD ROUTE IN REVERSE.
12.11	2207GY2207GY00047664 - NQUTU TO QHUDENI FROM NQUTHU TAXI RANK INTO AND ALONG R68 AND AND TURN RIGHT INTO P16/3 TO P32 KWABALOYI QHUDENI AND RETURN TO NQUTHU WITH ALONG THE FOWARD ROUTE IN REVERSE.
12.12	2207GY2207GY00047665 - SIBONGILE TO NQUTU FROM SIBONGILE ALONG L1993 INTO R68 AND PROCEED INTO NQUTHU TAXI RANK AND RETURN.
12.13	2207GY2207GY00047666 - MABULULWANE TO NQUTU FROM MABULULWANE SUB TAXI RANK INTO AND ALONG D1297 INTO R68 AND PROCEED TO NQUTHU TAXI RANK AND RETURN.
12.14	2207GY2207GY00047672 - ZICOLE TO NQUTU FROM KWAMBATHA TRADING STORE INTO AND ALONG D1347, RIGHT INTO P54 AND PROCEED TO NQUTHU TAXI RANK AND RETURN ALONG THE FORWARD ROUTE IN REVERSE.
12.15	2207GY2207GY00047673 - ST. AUGUSTINE TO NQUTU FROM AUGUSTINE'S SCHOOL INTO AND ALONG D1361, RIGHT INTO R68 AND PROCEED TO NQUTHU TAXI RANK AND RETURN ALONG THE FORWARD ROUTE IN RESERVE.
12.16	2207GY2207GY00047674 - SILUTSHANA TO NQUTU FROM SILUTSHANA SUB RANK INTO AND ALONG R68 TO NQUTHU TAXI RANK AND RETURN ALONG THE FORWARD ROUTE IN RESERVE
12.17	2207GY2207GY00047675 - HLATHI DAM TO NQUTU FROM HLATHI DAM SUB RANK INTO AND ALONG R68 TO NQUTHU TAXI RANK AND RETURN ALONG THE FORWARD ROUTE IN RESERVE.
12.18	2207GY2207GY00047676 - ISANDLWANA TO NQUTHU FROM ISANDLWANA SUB RANK INTO AND ALONG P58, TURN LEFT INTO R68 AND PROCEED TO NQUTHU TAXI RANK AND RETURN ALONG THE FORWARD ROUTE IN REVERSE.
12.19	2207GY2207GY00047678 - NCEPHENI TO NQUTU FROM NCEPHENI SUB TAXI RANK INTO AND ALONG P58, TURN INTO R68 AND PROCEED TO NQUTHU TAXI RANK AND RETURN ALONG THE FORWARD ROUTE IN RESERVE.
12.20	2207GY2207GY00050375 - MABULULWANE TO NQUTU FROM MABULULWANE SUB TAXI RANK INTO AND ALONG D1297 INTO R68 AND PROCEED TO NQUTHU TAXI RANK AND RETURN.



## transport

Department:  
Transport  
Province of KwaZulu-Natal

## GAZETTE

LGKZNG17-2023-JUL

REGION: ALL

12.21	2207GY2207GY00050409 - HLAZAKAZI TO NQUTHU FROM HLAZAKAZI SUB TAXI RANK INTO AND ALONG D1362, INTO R68 AND PROCEED TO NQUTHU TAXI RANK AND RETURN.
12.22	2207GY2207GY00050410 - MBOKODWENI TO NQUTHU FROM MBOKODWE TO NQUTHU INTO AND ALONG L1992, INTO R68 PROCEED TO NQUTHU TAXI RANK AND RETURN.
12.23	2207GY2207GY00050411 - GRACE SUB TO NQUTHU FROM GRACE SUB RANK INTO AND ALONG P53 TO NQUTHU TAXI RANK AND RETURN.
12.24	2207GY2207GY00050414 - GRACE SUB TO MONDLO FROM GRACE SUB RANK TO MONDLO ALONG P411 AND RETURN.
12.25	2207GY2207GY00050417 - GRACE SUB TO KINGSLEY FROM GRACE SUB RANK TO KINGSLEY, INTO AND ALONG P54 TO BLOODRIVER, LEFT INTO P34-2, INTO P33, LEFT INTO KINGSLEY, INTO AN APPROVED TAXI RANK AND RETURN.



## transport

Department:  
Transport  
Province of KwaZulu-Natal

## GAZETTE

LGKZNG17-2023-JUL

REGION: ALL

1) <b>Application Number:</b> APP0159732	2) <b>Gazette Number:</b> LGKZNG17-2023-JUL
3) <b>Applicant:</b> ZAS THWALA <b>ID NO.</b> 6509180590089 <b>Association:</b> OSIZWENI TAXI ASSOCIATION	4) <b>Applicant Address:</b> P.O BOX 51245 OSIZWENI 2952
5) <b>Existing Licence Holder:</b> VF THWALA <b>ID NO.</b> 6201075858082	6) <b>Existing Licence Holder Address:</b> P. O. BOX 50522 NEWCASTLE 4700
7) <b>Type of application:</b> RENEWAL AND DECEASED TRANSFER	8) <b>Operating Licence Number:</b> LGKZN0103001046
9) <b>Vehicle Type:</b> MINIBUS	10) 1 X 15 (SEATED) + 0 (STANDING)
11) <b>Region:</b> AMAJUBA	
12.1	2100F52100F500047716 - OSIZWENI TO NEWCASTLE  (A) OSIZWENI TAXI ASSOCIATION ROUTES TO NEWCASTLE STARTING POINTS 1. FROM SECTION C OSIZWENI (BOB'S SHOPPING COMPLEX). (A) TURN LEFT TO KHUZANI SHOPPING COMPLEX ON THE INTERSECTION TURN LEFT TO MSOMI, PROCEED AND TURN RIGHT TO MAKHANYA ROAD, PROCEED TILL INTERSECTION AND TURN RIGHT FIVE STAR SHOPPING CENTRE, TURN LEFT TO XOLANI HIGH SCHOOL ROAD, PROCEED TILL INTERSECTION AND TURN RIGHT TO EMPOMPINI CENTRE THEN TURN LEFT TO (R34) NEWCASTLE ROAD. (B) TURN RIGHT TO LONG HOMES AREA, PROCEED AND TURN LEFT TO TOP RANK, PROCEED UNTIL VALLEY CAFE INTERSECTION AND TURN RIGHT TO POLICE STATION ROAD AND ON THE INTERSECTION TURN LEFT TOWARD SIX, ZAMAZAMA, PROCEED TILL MAKHASANA INTERSECTION AND TURN RIGHT, PROCEED AND TURN LEFT TO EMPOMPINI, TURN LEFT TO (R34) NEWCASTLE ROAD. (C) PROCEED TO OSIZWENI HIGH SCHOOL TURN LEFT AND TURN RIGHT TO TOP RANK, PROCEED TILL VALLEY CAFE INTERSECTION, PROCEED TILL EGAGASINI GENERAL DEALER, PHUMLA MQASHI GENERAL DEALER, MAKHASANA GENERAL DEALER PROCEED AND TURN LEFT TO EMPOMPINI AREA AND TURN LEFT TO (R34) NEWCASTLE ROAD.  TO NEWCASTLE  (A) PROCEED FROM MATHUKUSA INTERSECTION WITH (R34) NEWCASTLE ROAD TILL N11 (NATIONAL ROAD) TURN TO LEFT TO N11 THEN TURN RIGHT TO LADYSMITH ROAD, ALLEN STREET AND TURN LEFT TO KIRKLAND STREET TURN RIGHT TO VOORTREKKER AND TO NEWCASTLE TERMINUS AND RETURN. (B) PROCEED FROM MATHUKUSA INTERSECTION WITH (R34) NEWCASTLE ROAD TILL INTERSECTION TURN RIGHT TO N11 (NATIONAL ROAD) AND PROCEED TILL THE LEFT OFF-RAMP TO ALBERT WESSEL DRIVE AND PROCEED TO THE THIRD INTERSECTION AND TURN RIGHT TO LADYSMITH ROAD, ALLEN STREET AND TURN LEFT TO EITHER MURCHISON OR KIRKLAND STREET TURN RIGHT TO VOORTREKKER ROAD TO NEWCASTLE TERMINUS AND RETURN ALONG THE RESERVE ROUTE TO OSIZWENI. CONDITIONS: NO PICKING UP OR DROPPING OFF ON THE N34 AND N11.
12.2	2100F52100F600047718 - OSIZWENI TO KWAMDAKANE  FROM TOP RANK TO MOVE BETWEEN OSIZWENI AND LEKKERWATER AREA TILL YOU CROSS THE BRIDGE OF NTEDEKA RIVER. CONTINUE AND MOVE BETWEEN MAF AHLAWANE AND (42) OR INVERNESS AREA. PROCEED TILL SKRAAM AREA NEAR RAMLAN STORE AND PROCEED TILL YOU CROSS MBABANE RIVER NEAR SPOOKMILL FARM AND PROCEED TILL SPRINGBOKLAAGTE, PROCEED TILL BLACKBANK PRIMARY SCHOOL, FAIRBREEZE PRIMARY SCHOOL AND KILKEEL PRIMARY SCHOOL, PROCEED TILL ANNIEVALE AREA TILL MDAKANE TERMINUS AND BACK TO OSIZWENI.
12.3	2100F52100F500047724 - NEWCASTLE TO VRYHEID FROM SIZWE TAXI RANK IN NEWCASTLE JOIN VOORTREKKER STREET LEFT INTO MURCHISON STREET RIGHT INTO ALLEN STREET CONTINUE ALONG LADYSMITH ROAD, LEFT INTO R23 RIGHT INTO UTRECHT ROAD RIGHT INTO R34 LEFT AT BLOOD RIVER TO R34 INTO VRYHEID CONTINUE ALONG KERK STREET TO THE STATION TAXI RANK IN VRYHEID AND RETURN OVER THE SAME ROUTE. TIME TABLE : AS AND WHEN REQUIRED TARIFF : AS PER AGREEMENT RESTRICTION : BETWEEN NEWCASTLE AND VRYHEID NO PERSONS WILL BE PICKED UP AND ALSO BETWEEN VRYHEID AND NEWCASTLE.
12.4	2202BS2100F500050319 - OSIZWENI TO NEWCASTLE  FROM SECTION C OSIZWENI (BOB'S SHOPPING COMPLEX).  ROUTES  (A) TURN LEFT TO KHUZANI SHOPPING COMPLEX ON THE INTERSECTION TURN LEFT TO MSOMI, PROCEED AND TURN RIGHT TO MAKHANYA ROAD, PROCEED TILL INTERSECTION AND TURN RIGHT TO FIVE STAR SHOPPING CENTRE, TURN LEFT TO XOLANI HIGH SCHOOL ROAD, PROCEED TILL INTERSECTION AND TURN RIGHT TO EMPOMPINI CENTRE THEN TURN LEFT TO (R34) NEWCASTLE ROAD. (B) TURN RIGHT TO LONG HOMES AREA, PROCEED AND TURN LEFT TO TOP RANK, PROCEED UNTIL VALLEY CAFE INTERSECTION AND TURN RIGHT TO POLICE STATION ROAD AND ON THE INTERSECTION TURN LEFT TO WARD SIX, ZAMAZAMA, PROCEED TILL MAKHASANA INTERSECTION AND TURN RIGHT, PROCEED AND TURN LEFT TO EMPOMPINI, TURN LEFT TO (R34) NEWCASTLE ROAD. (C) PROCEED TO OSIZWENI HIGH SCHOOL TURN LEFT AND TURN RIGHT TO TOP RANK, PROCEED TILL VALLEY CAFE INTERSECTION, PROCEED TILL EGAGASINI GENERAL DEALER, PHUMLA MQASHI GENERAL DEALER, MAKHASANA GENERAL DEALER, PROCEED AND TURN LEFT TO EMPOMPINI AREA AND TURN LEFT TO (R34) NEWCASTLE ROAD.  TO NEWCASTLE.  (A) PROCEED FROM MATHUKUSA INTERSECTION WITH (R34) NEWCASTLE ROAD TILL N11 (NATIONAL ROAD) TURN TO LEFT TO N11 THEN TURN RIGHT TO LADYSMITH ROAD, ALLEN STREET AND TURN LEFT TO KIRKLAND STREET TURN RIGHT TO VOORTREKKER ROAD AND TO NEWCASTLE TERMINUS AND RETURN. (B) PROCEED FROM MATHUKUSA INTERSECTION WITH (R34) NEWCASTLE ROAD TILL INTERSECTION TURN RIGHT TO N11 (NATIONAL ROAD) AND PROCEED TILL THE LEFT OFF-RAMP TO ALBERT WESSEL DRIVE AND PROCEED TO THE THIRD INTERSECTION AND TURN RIGHT TO LADYSMITH ROAD, ALLEN STREET AND TURN LEFT TO EITHER MURCHISON OR KIRKLAND STREET, TURN RIGHT TO VOORTREKKER ROAD TO NEWCASTLE TERMINUS AND RETURN ALONG THE REVERSE ROUTE TO OSIZWENI. CONDITIONS: NO PICKING UP OR DROPPING OFF ON THE R34 AND N11
12.5	2202BS2202BS00151427 - OSIZWENI TO KWA MHLABA.  FROM OSIZWENI SHOPPING COMPLEX (SCORE AND SHOPRITE STORE) TURN LEFT TO POLICE STATION AND PROCEED TILL VALLEY CAFE INTERSECTION AND TURN TO TOP RANK AND PROCEED AND TURN RIGHT AND MOVE BETWEEN LONGHOMES TO OSIZWENI HIGH SCHOOL PROCEED BETWEEN SECTION E AND D PROCEED VIA CJB SHOPPING COMPLEX PROCEED AND TURN RIGHT TO FULATHELA AREA PROCEED VIA INVERNESS PRIMARY SCHOOL, PROCEED BETWEEN FULATHELA VIA KWA ? MHLABA ROAD AND PROCEED TILL KWA ? MHLABA AREA AND RETURN TO OSIZWENI.



## transport

Department:  
Transport  
Province of KwaZulu-Natal

## GAZETTE

LGKZNG17-2023-JUL

REGION: ALL

12.6	<p>2202BS2202BQ00151424 - OSIZWENI TO UTRECHT</p> <p>NEWCASTLE TERMINUS TO SURBURBS (MAKHISHINI).</p> <p>FROM TERMINUS TURN LEFT TO VOORTREKKER ROAD AND TURN LEFT TO KIRKLAND STREET AND PROCEED TILL INTERSECTION AND TURN LEFT TO ALLEN STREET PROCEED TILL DRAKENSBERG ROAD INTERSECTION AND LEFT TO DRAKENSBERG ROAD PROCEED AND TURN LEFT TO TUGELA DRIVE AND TURN RIGHT TO VON ECK STREET, TURN LEFT TO AQUAMARINE STREET AND TURN RIGHT TO AMETHYS AND TURN RIGHT TO DRAKENSBURG ROAD ON THE INTERSECTION TURN TO VICTORIA ROAD PROCEED TILL HARDWICK STREET INTERSECTION AND TURN RIGHT TO MURCHISON ROAD ON THE SECOND INTERSECTION TURN RIGHT TO VOORTREKKER STREET PROCEED TILL NEWCASTLE TERMINUS AND RETURN. (B). ON DRAKENSBERG INTERSECTION TURN RIGHT TO DRAKENSBERG ROAD AND PROCEED BETWEEN BARRY HERTZOG PARK AND MAJUBA PARK PROCEED TILL NCANDU PARK AND MOVE UNTIL THE END OF DRAKENSBERG ROAD AND RETURN TO TERMINUS.</p>
12.7	<p>2100F51205LC10151428 - NEWCASTLE TO BENONI</p> <p>FROM TERMINUS TURN LEFT TO VOORTREKKER STREET AND TURN LEFT TO KIRKLAND STREET AND PROCEED TILL INTERSECTION AND TURN LEFT TO ALLEN STREET, PROCEED TILL OFF-RAMP TO VOLKSRUST AND JOIN N11 NATIONAL ROAD PROCEED TILL LANGSNEK STREET IN VOLKSRUST, PROCEED TILL JOUBERT STREET AND TURN LEFT TO DAN PIENAAR STREET AND TURN RIGHT TO R23 TO STANDERTON PROCEED TILL BOTHA STREET IN STANDERTON, PROCEED TILL HANDEY STREET AND PROCEED TILL LOMBARD STREET AND TURN LEFT TO R23 TO HEILDBERG TURN TO KOC STREET AND TURN LEFT TO BOUMANN STREET AND TURN LEFT TO R50 TO LEANDRA. PROCEED AND TURN LEFT TO N17 AND TURN LEFT TO R29 TO SPRINGS AND TURN LEFT TO ERMELO ROAD, PROCEED TILL SECOND AVENUE AND TURN RIGHT TO TAXI RANK FROM THERE TURN RIGHT TO FIRST STREET AND TURN RIGHT TO SECOND STREET AND TURN LEFT TO FOURTH AVENUE. PROCEED TILL R29 AND PROCEED TILL R51 TO BENONI AND TURN RIGHT TO PAUL KRUGER AND TURN LEFT TO MAIN REEF ROAD AND TURN LEFT TO WILSTAERD AVENUE TURN LEFT TO HARPUREVA STREET AND TURN RIGHT TO BENONI RANK NEAR THE STATION FROM BENONI TURN RIGHT TO LITON ROAD AND TURN RIGHT TO LIVERPOOL ROAD AND TURN LEFT TO LANCHESTER ROAD, TURN RIGHT TO BIRMINGHAM ROAD AND TURN RIGHT TO LINCOLN STREET TURN LEFT TO COMMISSIONER STREET, TURN LEFT VAN DYK, TURN RIGHT TO BARRY MARIAS ROAD AND TURN RIGHT TO R23 TO HEILDBERG PROCEED TILL R51 TO FRANKFORD PROCEED AND TURN RIGHT TO N3 TO WARDEN. FROM WARDEN TURN RIGHT TO R103 AND TURN RIGHT TO R103 AND TURN RIGHT TO R31 TOP VERDE TURN RIGHT TO R34 TO NEWCASTLE ON INTERSECTION TURN RIGHT TO ALLEN STREET TURN RIGHT TO KIRKLAND ROAD AND TURN RIGHT TO VOORTREKKER STREET AND TURN RIGHT TO NEWCASTLE TERMINUS.</p>



## transport

Department:  
Transport  
Province of KwaZulu-Natal

## GAZETTE

LGKZNG17-2023-JUL

REGION: ALL

1) <b>Application Number:</b> APP0159733	2) <b>Gazette Number:</b> LGKZNG17-2023-JUL
3) <b>Applicant:</b> NA SIKOBI <b>ID NO.</b> 8604296008080 <b>Association:</b> BAMBANANI TAXI ASSOCIATION(KZN)	4) <b>Applicant Address:</b> PO BOX 1645 MARGATE 4275
5) <b>Existing Licence Holder:</b> NOT APPLICABLE <b>ID NO.</b> NOT APPLICABLE	6) <b>Existing Licence Holder Address:</b> NOT APPLICABLE
7) <b>Type of application:</b> NEW OPERATING LICENCE	8) <b>Operating Licence Number:</b> NOTAVAILABLE
9) <b>Vehicle Type:</b> MINIBUS	10) 1 X 15 (SEATED) + 0 (STANDING)
11) <b>Region:</b> UGU-OGWINI	
12.1	2206EO2206EZ00055165 - 4 PORT EDWARD / XOLO / GCILIMA ROUTE PORT EDWARD TAXI RANK TOWARDS XOLO ROUTE TRIBAL AREA, PORT EDWARD / IZINGOLWENI TAR ROAD, TURN RIGHT PENDUKA TOWARDS GCILIMA AND TOWARDS MARGATE TAXI RANK PROCEED WITH GRAVEL ROAD -PENDUKA MANZAMHLOPHE GRAVEL ROAD PROCEED PASS JABULANI STORE D1095 GRAVEL XOLO SERVICE GRAVEL ROAD PROCEED ALONG TOWARDS GDILIMA, KWAMKHIZA STORE - DROP OFF AND PICK UP TURN LEFT TO D1092 NKONENI, TURN AROUND AT NKONENI / TUTUKA TAXI RANK, TURN RIGHT - OKHUSHWINI GRAVEL ROAD - THOKOTHE ROAD - SERVICE ROAD, DELHLAZO TAXI RANK, TURN AROUND SAME ROUTE BACK.
12.2	2206EO2206EZ00194263 - GCILIMA TO MARGATE GCILIMA TAXI RANK. FROM GCILIMA R-D MARGATE, SERVICE TURN LEFT NKAMPINI-MBAMBI HIGH SCHOOL PICK UP DROP OFF MQADI STOPPING ZONE, TURN RIGHT D203- BHOKODISA, STOP AT MHLABULUNGILE SCHOOL, THANDOKUHLE STORE/SHAKA STORE DROP OFF AND PICK UP, PROCEED ALONG D203, TURN LEFT R61 TOWARDS MARGATE, TURN LEFT AT RAMSGATE TURN OFF, TURN RIGHT AT ALFORD AVENUE, TURN LEFT IN MARINE DRIVE, TURN INTO EMOYENI TAXI RANK, RETURN SAME BACK TO GCILIMA.
12.3	2206EO2206EZ00194265 - 8. GCILIMA ROUTE TO MARGATE. FROM GCILIMA TAXI RANK, GCILIMA ROAD, MARGATE SERVICE TURN LEFT NKAMPINI MBAMBI HIGH SCHOOL PICK UP AND DROP OFF, MQADI STOPPING ZONE TURN RIGHT D203 BHOKODISA, STOP AT MHLABULUNGILE SCHOOL, THANDOKUHLE / SHAKA STORE DROP OFF AND PICK UP, PROCEED ALONG D203, TURN LEFT AT R61 TOWARDS MARGATE, TURN LEFT AT RAMSGATE TURN OFF, TURN LEFT IN MARINE DRIVE, TURN RIGHT INTO EMOYENI TAXI RANK, AND RETURN OPPOSITE ROUTE BACK.
12.4	2206EV2206EZ00055166 - GCILIMA TO MARGATE GCILIMA TAXI RANK, GCILIMA ROAD, MARGATE, SERVICE - TURN LEFT NKAMPINI - MBAMBI HIGH SCHOOL PICK UP AND DROP OFF, MQADI STOPPING ZONE, TURN RIGHT D203 - BHODISA, STOP AT MHLABULUNGILE SCHOOL, THANDOKUHLE / SHAKA STORE DROP OFF AND PICK UP PROCEED ALONG D203, TURN LEFT R61 TOWARDS MARGATE, TURN LEFT AT RAMSGATE TURN OFF, TURN RIGHT AT ALFORD AVENUE, TURN LEFT IN MARINE DRIVE, TURN RIGHT INTO EMOYENI TAXI RANK, RETURN OPPOSITE ROUTE BACK.
12.5	2206EV2206EZ00194264 - MVUTSHINI TO MARGATE. FROM MVUTSHINI STAR POINTS TAXI RANK, PROCEED WITH GRAVEL ROAD TO MANKUNTSHANE PICK UP AT MBHELE BUS STOP, TURN RIGHT TO D1091 AT BANGUNI STORE PICK UP BANGUNI STORE, PROCEED THEN TURN LEFT INTO GRAVEL ROAD OATLANDS TOWARDS GAMALAKHE, TURN RIGHT INTO FASCADALE ROAD TO RAMSGATE PICK UP AND DROP OFF RAMSGATE TURN LEFT WITH R620 TO MARGATE-PROCEED WITH MARINE DRIVE TURN RIGHT TO MARGATE TAXI RANK, SAME ROUTE BACK TO MVUTSHINI.
12.6	2206EZ2100CY00055167 - GCILIMA TO MARGATE TAXI RANK FROM MARGATE TAXI RANK TURN LEFT IN R61 MARINE DRIVE PROCEED ON THE R61 TOWARDS RAMSGATE, USE OLD RAMSGATE ROAD - ROAD AT SOUTHBROOM, TURN RIGHT INTO BUSHY VALE NO.1 PROCEED ON GRAVEL ROAD COME OUT AT BUSHY VALE NO.3 D337 - MARINA BEACH, PICK UP AT GCILIMA PHATHWA HIGH SCHOOL, TURN ON THE R02MARINA BEACH, PICK AND DROP OFF ZONE AT SOUTHBROOM, TURN LEFT ON THE R102 TO RAMSGATE, TAKE RAMSGATE TURN OFF ON TOLL ROAD, TURN RIGHT AT ALFORD AVENUE, TURN LEFT IN R61 MARINE DRIVE TURN RIGHT INTO EMOYENI TAXI RANK.
12.7	2206EZ22067A00055168 - MVUSHINI TO MARGATE MVUSHINI ROUTE TURN LEFT INTO MARINE DRIVE, PROCEED STRAIGHT INTO MARINE DRIVE ,TURN RIGHT INTO FASCADALE ROAD TURN RIGHT INTO GRAVEL ROAD - OATSLANDS - TOWARDS GAMALAKHE, TURN RIGHT INTO D1097,TURN LEFT INTO D1091 AT BUNGANI STORE PROCEED STRAIGHT INTO GRAVEL ROAD, PICK UP AND DROP OFF AT THE STAR POINTS RANK, MVUTSHINI STOP - OFF AND PICK UP, WILTON ROAD - PROCEED LEFT STOP AT MBHELE STOP - PICK UP AND DROP OFF POINTS, TURN RIGHT MANKUTSHANE ROAD GRAVEL ,TURN AROUND AT MANKUTSHANE RANK SAME ROUTE BACK TO MARGATE.
12.8	2206FG21008S10055171 - PORT EDWARD TO PORT SHEPSTONE FROM TAXI RANK TURN RIGHT IN MARINE DRIVE - R61, PROCEED WITH MARINE DRIVE TOWARDS SHELLEY BEACH, MANABA PICK UP ON MARINE DRIVE - GOLDEN MOON, DROP OFF IN MARINE DRIVE - UVONGO BUS STOP UVONGO - MARINE DRIVE PICK UP AND DROP OFF AT ST. MICHAEL-ON-SEA PROCEED MARINE DRIVE R61 TOWARDS SHELLEY BEACH, STOP AT ABRI SPIES MARINE DRIVE AT PICK UP AND DROP OFF ZONE PROCEED WITH MARINE DRIVE, STOP AND PICK UP IN MARINE DRIVE (OLD DRIVE-IN), PROCEED WITH MARINE DRIVE-PICK UP AND DROP OFF AT OLD MCDONALDS FARM, STOP AND DROP OFF AT PORT SHEPSTONE TECHNIKON PROCEED WITH THE R61 - TURN RIGHT AT QUARRY ROAD INTERSECTION, TURN LEFT IN BAZELY ROAD, TURN LEFT IN CONNER STREET, TURN RIGHT IN MCARTHUR STREET, TURN RIGHT IN DENNIS SHEPSTONE, TURN LEFT IN RYDER STREET ACROSS NELSON MANDELA DRIVE INTO PORT SHEPSTONE TAXI RANK SAME ROUTE BACK.
12.9	2206FG22067A00194261 - PORT EDWARD TO PORT SHEPSTONE FROM PORT EDWARD TAXI RANK TURN RIGHT TO THE ROBOT, AT THE ROBOT TURN LEFT TO R61 AND PROCEED WITH R61 TOWARDS MUNSTER PICK UP AND DROP OFF AT MUNSTER, PROCEED TO TRAFALGAR PICK UP AND DROP OFF AND PROCEED TOWARDS SAN LAMEER PICK UP AND DROP OFF MARINA BEACH PROCEED TOWARDS SOUTHBROOM BUS STOP PICK UP AND DROP. PROCEED STRAIGHT WITH R61, TURN LEFT TO ALFORD ROAD AND TURN RIGHT WITH ALFORD TO R620, PROCEED WITH R620 MARINE DRIVE TO MANABA PICK UP AND DROP OFF AT MANABA BUS STOP, PROCEED WITH MARINE DRIVE UVONGO PICK UP AND DROP OFF UVONGO BUS STOP, PROCEED TO ST MICHAELS PICK UP AND DROP OFF AT ST MICHAELS, PROCEED TO SHELLEY BEACH STOP AT ABRI SPIES PICK UP AND DROP OFF, PROCEED WITH MARINE DRIVE TOWARDS MC DONALDS FARM STOP AND DROP OFF PORT SHEPSTONE TECHNIKON PROCEED WITH R61TURN RIGHT AT QUARRY ROAD INTERSECTION TURN LEFT IN BAZLEY ROAD TURN LEFT INTO CORNNER ROAD TURN RIGHT IN MC ARTHUR STREET TURN RIGHT IN DENNIS SHEPSTONE TURN LEFT IN RYDER STREET ACROSS NELSON MANDELA INTO PORT SHEPSTONE TAXI RANK SAME ROUTE BACK TO PORT EDWARD.(CHANGE OF STARTING POINT) AS PER THE DECISION OF THE BOARD.





## transport

Department:  
Transport  
Province of KwaZulu-Natal

## GAZETTE

LGKZNG17-2023-JUL

REGION: ALL

12.10	2206FG2206EZ00055162 - MARGATE TO PORT EDWARD FROM MARGATE TAXI RANK TURN LEFT TO MARINE DRIVE, PICK UP AT VILLA DEL SOL, TURN RIGHT ALFORD AVENUE 61 - TURN LEFT R61 TOLL ROAD, PROCEED WITH TOLL THROUGH SOUTHBROOM, PICK UP AND DROP OFF SOUTHBROOM, PROCEED ALONG R620 TOWARDS PORT EDWARD, PICK UP AND DROP OFF AT SAN LAMEER, PROCEED ON THE R620 TOWARDS TRAFALGAR, PICK AND DROP OFF AT TRAFALGAR, PROCEED ON THE R620 TOWARDS MUNSTER, PICK UP AND DROP OFF AT MUNSTER, PROCEED ON THE R620 PICK UP AND DROP OFF AT IZINGOLWENI TURN OFF, PROCEED R620 TOWARDS PORT EDWARDS SAME ROUTE BACK TO MARGATE.
12.11	2206FG2206FK00055163 - 2. PORT EDWARD / IZINGOLWENI / BRAEMER / MARGATE ROUTE. FROM BRAEMAR ROAD, IZINGOLWENI, PORT EDWARD, TURN LEFT INTO BRAEMAR ROAD, PROCEED ALONG BRAEMAR ROAD TOWARDS IZINGOLWENI, TURN RIGHT - GRAVEL ROAD BRAEMAR / NZIMANDE ROAD, ENKONENI STORE - DROP OFF AND PICK UP, PROCEED ALONG GRAVEL ROAD - ENKONENI TOWARDS NZIMANDE, PROCEED ALONG PASS ENTABENI SCHOOL, PROCEED SOMBISI STORE, TURN LEFT D861 TO WOZA, PROCEED TO BAMBULA TAXI RANK TONGAAT ROAD TOWARDS PORT EDWARD, PROCEED PAST TONGASI SCHOOL, TONGASI TAXI RANK, BALUNA ROAD, TURN RIGHT TOWARDS PORT EDWARD TAXI RANK SAME ROUTE BACK.
12.12	2206FG2206FQ00055164 - PORT EDWARD TO WOZA FROM PORT EDWARD TAXI RANK TURN RIGHT INTO MAIN ROAD ROBOTS, PROCEED R61 TOLL TOWARDS MARGATE, PROCEED R61 PAST PALM BEACH, TURN LEFT TOWARDS IZINGOLWENI, NZIMAKWE ROAD - TARR ROAD, PROCEED TO MUNSTER ROAD - MUNSTER SHOPPING CENTRE, TURN RIGHT INTO IZINGOLWENI GRAVEL ROAD PASS JERICHO STORE, PICK UP AND DROP OFF AT GATE STORE, TONGASI ROAD D1097, TURN RIGHT D0861 - WOZA ROAD, PROCEED STRAIGHT ALONG WOZA ROAD, TURN LEFT TO PORT EDWARD TAXI RANK.
12.13	2206FG2206LS10055170 - 8. LAMONT ROUTE - MARGATE. FROM MANKUTSHANE RANK, TURN RIGHT GRAVEL ROAD D1091, STOP MONDE HIGH SCHOOL, PROCEED ALONG D1091 GRAVEL ROAD, DLAMINI STOP, PICK AND DROP OFF, MTHOMBOTHI SCHOOL STOPPING ZONE, PROCEED ALONG TO LUDIMOLA CLINIC - PICK AND DROP OFF ZONE, LAMONG BIG STOP - STOP OFF AND PICK UP - DIP TANK, TURN OFF TO SERVICE ROAD NQMWEMABALA, TURN RIGHT TOWARDS SUNDUZA ROAD, PROCEED STRAIGHT WITH DINGSTONE GRAVEL ROAD, TURN AROUND AT SUNDUZA TAXI RANK, USE THE SAME ROUTE BACK TO MARGATE TAXI RANK AND RETURN.
12.14	2206FG2206GG00194259 - PORT EDWARD TO WOZA / NZIMAKWE ROUTE. FROM PORT EDWARD TAXI RANK TURN RIGHT INTO MAIN ROAD ROBOT, PROCEED R61 TOLL TOWARDS MARGATE, PROCEED R61 PALM BEACH, TURN LEFT TOWARDS IZINGOLWENI, NZIMAKWE ROAD - TARR ROAD, PROCEED TO MUNSTER ROAD - MUNSTER SHOPPING CENTRE, TURN RIGHT INTO IZINGOLWENI GRAVEL ROAD PASS JERICHO STORE, PICK UP AND DROP OFF AT GATE STORE, TONGASI ROAD D1097, TURN RIGHT D0861 - WOZA ROAD, PROCEED STRAIGHT ALONG WOZA ROAD, TURN LEFT TO PORT EDWARD TAXI RANK.
12.15	2206FG2206GG00194260 - PORT EDWARD - XOLO / GCILIMA ROUTE FROM PORT EDWARD / XOLO / GCILIMA ROUTE, PORT EDWARD TAXI RANK TOWARDS XOLO ROUTE TRIBAL AREA, PORT EDWARD / IZINGOLWENI TARR ROAD, TURN RIGHT PENDUKA TOWARDS GCILIMA AND MARGATE TAXI RANK, PROCEED WITH GRAVEL ROAD - PENDUKA MANZAMHLOPHE GRAVEL ROAD, PROCEED PASS JABULANI STORE D1095 GRAVEL XOLO SERVICE GRAVEL ROAD, PROCEED ALONG TOWARDS GCILIMA, KWA MKHIZE STORE - DROP OFF AND PICK UP, TURN LEFT TO D1092 NKOTHEANENI, TURN AROUND AT NKOTHEANENI / THUTHUKA TAXI RANK, TURN RIGHT OKHUSHWINI GRAVEL ROAD, THOKOTHE ROAD SERVICE DELIHLAZO TAXI RANK, TURN AROUND SAME BACK.
12.16	2206GG2206EZ00194262 - PORT EDWARD TO MARGATE. FROM PORT EDWARD TAXI RANK TURN RIGHT TO THE ROBOT, AT THE ROBOT TURN LEFT TO R61 AND PROCEED WITH R61 TOWARDS MUNSTER, PICK UP AND DROP OFF AT MUNSTER, PROCEED TO TRAFALGAR, PICK UP AND DROP OFF AND PROCEED TOWARDS SAN LAMEER, PICK UP AND DROP OFF MARINA BEACH, PROCEED TOWARDS SOUTHBROOM BUS STOP, PICK UP AND DROP OFF, PROCEED STRAIGHT WITH R61, TURN LEFT TO ALFORD ROAD AND TURN RIGHT WITH ALFORD TO R620, PROCEED WITH R620 TO EMOYENI TAXI RANK, SAME ROUTE BACK TO THE RANK.
12.17	2206GG2206FG00194258 - PORT EDWARD / BRAEMAR / IZINGOLWENI / MARGATE ROUTE STARTING POINT - BREMER ROAD, IZINGOLWENI, PORT EDWARD TURN LEFT INTO BREMER ROAD, PROCEED ALONG BREMER ROAD TOWARDS IZINGOLWENI, TURN RIGHT - GRAVEL ROAD BREMER / NZIMAKWE ROAD, ENKONENI STORE - DROP OFF AND PICK UP, PROCEED ALONG GRAVEL ROAD - ENKONENI TOWARDS NZIMAKWE, PROCEED ALONG, PASS ENTABENI SCHOOL, PROCEED SOMPISI STORE, TURN LEFT D861 TO WOZA, PROCEED TO BHAMBULA TAXI RANK, TONGASI ROAD TOWARDS PORT EDWARD, PROCEED PASS TONGASI SCHOOL, TONGASI TAXI RANK, BALULA ROAD, TURN RIGHT TOWARDS PORT EDWARD TAXI RANK, SAME ROUTE BACK.
12.18	2206BGY2206EZ00194266 - LAMONT ROUTE - MARGATE. FROM MANKUTSHANE RANK, TURN RIGHT GRAVEL ROAD D1091, STOP MLONDE HIGH SCHOOL, PROCEED ALONG D1091 GRAVEL ROAD, DLAMINI STOP, PICK UP AND DROP OFF, MTHOMBOTHI SCHOOL STOPPING ZONE, PROCEED ALONG TO LUDIMOLA CLINIC - PICK UP AND DROP OFF ZONE, LAMONT BIG STOP - DROP OFF AND PICK UP - DIP TANK, TURN OFF TO SERVICE ROAD NGWEMABALA, TURN TOWARDS SUNDUZA TAXI RANK, USE THE SAME ROUTE BACK TO MARGATE TAXI RANK AND RETURN.
12.19	KZPRERC2807320 - PORT EDWARD TO WOZA (ALTERNATIVE ROUTE) FROM WOZA NKONENI SPORTS FIELD, PROCEED TO WOZA, PICK UP AND DROP OFF KWANDELU, PROCEED TO MSINSINI, PICK AND DROP OFF, PROCEED ALONG D0861, TURN LEFT P69, DROP OFF KWAMHAMBULA, TURN RIGHT D1097, PROCEED ALONG PICK AND DROP AT THONGATHI BUS STOP, TURN RIGHT INTO R61, PROCEED TO LEISURE BAY, PICK AND DROP, THEN PROCEED TO PORT EDWARD AT THE ROBOT, TURN RIGHT TO IZINGOLWENI AND TURN LEFT TO PORT EDWARD TAXI RANK AND RETURN BACK USING THE SAME ROUTE.
12.20	KZPRERC2807369 - PHENDUKA TO MARGATE FROM PHENDUKA, PICK AND DROP ESIDODANENI, PROCEED ALONG WITH P732, PICK AND DROP AT MANZAMHLOPHE MPCC, PROCEED PICK AND DROP AT THOKOTHE, PROCEED PASS OKHUSHWINI, PROCEED PICK AND DROP THOLOTHE, PROCEED PICK AND DROP OFF JABULA INN, PROCEED PICK AND DROP TO SOUTHBROOM, TURN LEFT WITH R620, PICK UP AND DROP OFF AT PISTOL SALOON, PROCEED TO RAMSGATE BUS STOP, PICK AND DROP, TURN RIGHT TO EMOYENI CENTRE TAXI RANK AND RETURN BACK USING THE SAME ROUTE.
12.21	KZPRERC2807418 - BRAEMAR TO MARGATE FROM BRAEMAR STORE, TURN RIGHT TO IZINGOLWENI ROAD, TURN LEFT INTO P69, PICK UP AND DROP OFF AT GATE STORE, PROCEED TO MUNSTER ROAD, TURN LEFT OR RIGHT TO MUNSTER PICK AND DROP AT MUNSTER SHOPPING CENTRE, THEN TURN LEFT INTO R61, BOTH JOIN R61, PROCEED PICK AND DROP PASS TRAFALGAR, SAN-LAMEER, PROCEED PICK AND DROP MARINA BEACH, SOUTHBROOM, PROCEED WITH R61, PICK AND DROP, RAMSGATE NORTH OFF RAMP PASS ALFORD ROAD, TURN LEFT INTO R620, PICK AND DROP AT RAMSGATE NORTH BUS STOP, PROCEED AND TURN RIGHT EMOYENI CENTRE TAXI RANK AND RETURN BACK USING THE SAME ROUTE.
12.22	KZPRERC2807467 - NKONENI TO MARGATE FROM NKONENI OPPOSITE NKONENI SPORT FIELD, PROCEED WITH D0861, PICK AND DROP KWANDELU, PROCEED MSINSINI, TURN LEFT INTO P69, DROP OFF BHAMBULA TAXI RANK, PROCEED PICK AND DROP AT GATE STORE, PROCEED TO MUNSTER SHOPPING CENTRE, TURN LEFT INTO R61, PROCEED PICK AND DROP TRAFALGAR, PROCEED PICK AND DROP SAN-LAMEER, PROCEED PICK AND DROP MARINA BEACH, PROCEED PICK AND DROP OFF SOUTHBROOM, TURN LEFT R620, PICK AND DROP PISTOL SALOON, THEN PROCEED PICK AND DROP AT RAMSGATE BUS STOP, THEN PROCEED AND TURN RIGHT INTO EMOYENI CENTRE (MARGATE) TAXI RANK AND RETURN BACK USING THE SAME ROUTE.
12.23	KZPRERC2807516 - KWALATSHODA TO MARGATE FROM KWALATSHODA, PROCEED WITH LATSHODA, TURN LEFT INTO R61, PICK AND DROP MUNSTER, TRAFALGAR, SAN-LAMEER, PICK AND DROP MARINA BEACH, PROCEED PASS SOUTHBROOM, TURN LEFT INTO R620, PICK AND DROP PASS PISTOL SALOON, PROCEED PICK AND DROP PASS RAMSGATE BUS STOP, PROCEED AND TURN RIGHT MARGATE / EMOYENI CENTRE TAXI RANK AND RETURN BACK USING THE SAME ROUTE.

**transport**

Department:  
Transport  
Province of KwaZulu-Natal

**GAZETTE****LGKZNG17-2023-JUL****REGION: ALL**

12.24	KZPRERC2807565 - KWALATSHODA TO PORT EDWARD FROM KWALATSHODA PROCEED TO KWALATSHODA PROCEED TO KWALATSHODA ROAD, TURN RIGHT R61, PROCEED PICK AND DROP PASS MATIRSON SQUARE, PICK AND DROP ESTUARY HOTEL, PROCEED AND TURN RIGHT AT THE ROBOT TO IZINGOLWENI ROAD, PROCEED AND TURN LEFT INTO PORT EDWARD TAXI RANK AND RETURN BACK USING THE SAME ROUTE.
-------	--



## transport

Department:  
Transport  
Province of KwaZulu-Natal

## GAZETTE

LGKZNG17-2023-JUL

REGION: ALL

1) <b>Application Number:</b> APP0159750	2) <b>Gazette Number:</b> LGKZNG17-2023-JUL
3) <b>Applicant:</b> AM SITHOLE <b>ID NO.</b> 9202295410081 <b>Association:</b> NONGOMA TAXI ASSOCIATION	4) <b>Applicant Address:</b> PO BOX 1851 NONGOMA 3950
5) <b>Existing Licence Holder:</b> MJ MNGUNI <b>ID NO.</b> 5508185548085	6) <b>Existing Licence Holder Address:</b> P O BOX 1851 NONGOMA 3950
7) <b>Type of application:</b> NORMAL TRANSFER	8) <b>Operating Licence Number:</b> LGKZN0803000247
9) <b>Vehicle Type:</b> MINIBUS	10) 1 X 15 (SEATED) + 0 (STANDING)
11) <b>Region:</b> ZULULAND	
12.1	<p>22076I21004R10050355 - NONGOMA TO DURBAN</p> <p>FROM AN APPROVED NONGOMA TAXI RANK, TURN RIGHT TO NONGOMA MAIN ROAD INTO R66, PROCEED ALONG R66 AND PASS ULUNDI AND MELMOTH (NO DROP OR PICK UP WILL BE MADE), PROCEED INTO R34 AND PASS NDUNDULU AND TURN RIGHT INTO R66 AND PASS ESHOWE. FROM ESHOWE TOWN TURN LEFT TO TOTAL GARAGE (WHICH IS REFRESHMENT AREA. NO DROP OR PICK UP WILL BE MADE), PROCEED ALONG R66 AND PASS GINGINLOVU (NO DROP OR PICK UP WILL BE MADE), AND PROCEED TO DOKODWENI N2 ON-RAMP TURN RIGHT AND JOIN N2 TOLL ROAD, PASS THROUGH UMVOTI PLAZA AND PASS BALLITO AND TURN INTO RIGHT INTO M4 (DROP MAY BE MADE, NO PICKUPS), AND PROCEED ALONG M4 TO DURBAN INTO ORDINANCE ROAD, TURN LEFT INTO SOLDIERS WAY (DROP OFF AT THE KINGS GATE), TURN RIGHT INTO LEOPOLD ROAD REACHING WARWICK AVENUE, TURN RIGHT AND (DROP CAN BE MADE AT MARKET, NO PICK-UPS, PROCEED TO ALBERT ROAD AND TURN RIGHT TO UMNENI ROAD, AND EXIT LEFT TO OSBORNE STREET AT THE APPROVED TAXI RANK. OFF LOAD, LOAD AND RETURN ALONG THE FORWARD ROUTE IN REVERSE.</p> <p>ALTERNATIVE ROUTE FROM APPROVED TAXI RANK IN NONGOMA FOLLOW ROUTE AS PER NO.1 ABOVE UP TO BALLITO, PROCEED ALONG N2 TOLL ROAD THROUGH UMVOTI PLAZA AND EXIT TO R102 AT THE GATEWAY MALL TO UMNENI ROAD, TURN LEFT AND DROP OFF AT THE DURBAN STATION, PROCEED TO LEOPOLD ROAD AND DROP OFF AT KING'S GATE AND PROCEED ALONG AS DETAILED ABOVE.</p> <p>ALTERNATIVE ROUTE FROM APPROVED TAXI RANK IN NONGOMA, PROCEED TO N2 TOLL ROAD, EXITING LEFT INTO N3. PROCEED ALONG N3, EXIT TO M13. DROP-OFF AT ENGEN GARAGE, CROSS OVER TO WARWICK AVENUE, INTO ALICE ROAD (DROP WILL BE MADE AT GREY STREET), PROCEED TO AN APPROVED RANK AT OSBORNE STREET AND RETURN ALONG ROUTE NUMBER 1 ABOVE.</p>
12.2	<p>22076I2202BQ10050359 - NONGOMA TO NEWCASTLE</p> <p>FROM NONGOMA TAXI RANK, TURN LEFT INTO R618, PROCEED ALONG R618 TO NGOME (DROP ONLY), AND TURN LEFT INTO R69, AND CROSS OVER TO R33 ALONG VRYHEID. PROCEED ALONG R33 AND BLOOD RIVIER T-JUNCTION TURN RIGHT INTO R34 PROCEED ALONG R34 TO UTRECHT (DROP CAN BE MADE ONLY), PROCEED ALONG R34 AND PASS OSIZWENI AND MADADENI (NO DROP ONLY) AND PROCEED TO NEWCASTLE, INTO NEWCASTLE TAXI RANK. OFF LOAD, LOAD AND RETURN ALONG THE FORWARD ROUTE IN REVERSE.</p>
12.3	<p>22076I2207J510050360 - NONGOMA TO VRYHEID</p> <p>FROM NONGOMA TAXI RANK, TURN LEFT INTO R618, PROCEED ALONG R618 TO NGOME (DROP CAN BE MADE ONLY), PROCEED ALONG R618 AND TURN LEFT INTO R69, PROCEED ALONG TO VRYHEID TAXI RANK. OFFLOAD, LOAD AND RETURN ALONG FORWARD ROUTE IN REVERSE.</p>
12.4	<p>22076I22076I00050361 - NONGOMA TO PONGOLA</p> <p>FROM NONGOMA TAXI RANK, TURN RIGHT INTO R66, PROCEED ALONG R66 AND PASS MAHLANGASI (DROP CAN BE MADE), AND PROCEED TO MAGUDU ALONG R66, AT THE T JUNCTION TURN LEFT ALONG N2 ROAD, ENTERING TOWN, AND TURN RIGHT TO THE APPROVED TAXI RANK IN PONGOLA. OFF-LOAD, LOAD AND RETURN ALONG FORWARD ROUTE IN REVERSE.</p>
12.5	<p>22076I22077Z10050362 - NONGOMA TO MKHUZE</p> <p>FROM NONGOMA TAXI RANK, TURN LEFT TO MAIN ROAD AND PROCEED TO THE JUNCTION AND TAKE RIGHT ALONG R618 AT SIPHAMBANWENI, TURN LEFT ALONG P234, AND PASS EKUTHOKOZENI (PICK-UPS IS MADE SUBJECT TO CONDITION 5 BELOW), PROCEED ALONG P234 TO N2 AND CROSS OVER TO N2 TO MKHUZE MAIN ROAD AND TURN LEFT TO APPROVED TAXI RANK AT MKHUZE. OFFLOAD AND LOAD RETURN ALONG THE FORWARD ROUTE IN REVERSE.</p>
12.6	<p>22076I2207XJ10050363 - NONGOMA TO EMPANGENI</p> <p>FROM NONGOMA TAXI RANK TURN LEFT TO THE MAIN ROAD AT THE JUNCTION TURN RIGHT ALONG R618, AND PASS ALONG BUXEDEN AND HLABISA (NO PICK AND DROP MADE), PROCEED TO MATUBATUBA, AT THE N2 JUNCTION, TURN RIGHT INTO N2 AND PROCEED TO RICHARDS BAY (DROP IS MADE, NO PICK UPS), PROCEED ALONG R34 TO EMPANGENI AND DROP OFF ONLY PASSENGERS AT 'B' RANK AND PROCEED TO 'A' RANK. OFF-LOAD, LOAD AND RETURN ALONG THE FORWARD ROUTE IN REVERSE.</p> <p>ALTERNATIVE ROUTE FROM NONGOMA TAXI RANK, TURN RIGHT ALONG R66 AND PASS ULUNDI (NO PICK OR DROP) AND PROCEED TO MELMOTH ALONG R66 AND DROP WILL BE MADE ONLY, PROCEED ALONG R34 TO NDUNDULU (DROP ONLY), AND PROCEED ALONG R34 TO EMPANGENI. OFFLOAD AND LOAD AT EMPANGENI 'A' RANK AND RETURN ALONG THE FORWARD ROUTE IN REVERSE.</p>
12.7	<p>22076I11008Z10050364 - NONGOMA TO JOHANNESBURG</p> <p>FROM NONGOMA APPROVED TAXI RANK, TURN LEFT AT JUNCTION, TURN RIGHT INTO R618, PROCEED ALONG R618 INTO R69. PROCEED ALONG R69 AND PASS VRYHEID AND CROSS OVER INTO R33; AT BLOOD RIVIER T JUNCTION TURN RIGHT INTO R34, AND PASS UTRECHT AND NEWCASTLE (NO PICK UP OR DROP WILL BE MADE). AT NEWCASTLE TURN RIGHT INTO N11. PROCEED ALONG N11 TO VOLKRUST (REFRESHMENT POINT) (NO PICK UP), TURN LEFT INTO R23 AND PROCEED TO STANDERTON, HEIDELBERG AND BALFOUR (DROP CAN BE MADE, NO PICKS UPS), AND PROCEED INTO N3 SUBWAY AND TURN RIGHT INTO N3. PROCEED ALONG N3 TO JOHANNESBURG, AND PASS BOKSBURG, VOSLOORUS (NO PICK OR DROP) AND TURN LEFT INTO M2. PROCEED ALONG M2 AND TURN LEFT INTO RISSIK STREET, INTO WOLMARANS STREET, TURN RIGHT INTO WANDERERS STREET AND TURN LEFT INTO AN APPROVED TAXI RANK. OFFLOAD AND LOAD AND RETURN ALONG THE FORWARD ROUTE IN REVERSE.</p>



## transport

Department:  
Transport  
Province of KwaZulu-Natal

## GAZETTE

LGKZNG17-2023-JUL

REGION: ALL

12.8	22076I22076I00050365 - NONGOMA TO UMFOLOZI
	FROM APPROVED TAXI RANK IN NONGOMA, TURN RIGHT INTO R66, PROCEED ALONG R66 AND PASS HOLINYOKA (DROPPING ONLY), TURN LEFT TO L428 TO EZIMPISINI AREA (DROPPING ONLY) AND RETURN TO R66, PROCEEDING ALONG R66 TO DENGIE AREA ( DROP ONLY), TURN RIGHT INTO D1819 TO KWA-MINYA AREA, INTO R618, TURN RIGHT TO NONGOMA TOWN 2 INTO R66 AND PROCEED TO KWA-GOMONDO AREA, TURN LEFT ALONG D1818 AND PROCEED TO KWAMPUNZA AREA AND RETURN TO R66. PROCEED ALONG R66 TO ESIGANGENI AREA AND TURN RIGHT INTO D1821 TO PHANGODE AND RETURN TO R66. PROCEED ALONG R66 TO MFEMFENI AREA, TURN LEFT INTO P703 TO MATHENI AREA AND UKHUKHO AND RETURN TO R66. PROCEED ALONG R66 TO KWA-MUSI AREA AND TO MFOLOZI APPROVED TAXI RANK AND RETURN ALONG THE FORWARD ROUTE IN REVERSE.
12.9	22076I22076I00050366 - NONGOMA TO MAPHOPHOMA
	FROM APPROVE TAXI RANK IN NONGOMA , TURN LEFT INTO MAIN ROAD, INTO ESIKHALENI AREAS TURN LEFT INTO D1810 TO MAPHOPHOMA. TURN LEFT INTO D1855 TO EKUVUKENI AREA AND RETURN BACK INTO D1810. PROCEED ALONG D1810 AND TURN RIGHT INTO D1853 TO SHELEZA AND PASS MPUMALANGA AREA AND RETURN BACK INTO D1810. PROCEED ALONG D1810 AND TURN LEFT INTO D1903 TO DABHAZI AREA AND RETURN BACK INTO D1810. PROCEED ALONG D1810 AND PASS HLAMBANYATHI AREA , INTO R618 AND PASS HLABISA AND PROCEED TO MAPHOPHOMA APPROVED TAXI RANK. OFFLOAD, LOAD AND RETURN ALONG THE FORWARD ROUTE IN REVERSE.
12.10	22076I22076I00050367 - NONGOMA TO BUXEDEN
	FROM APPROVED TAXI RANK IN NONGOMA, INTO R618, AT ESIPHAMBANWENI TURN RIGHT INTO D1801 TO ESIKHOKHWANENI, TURN RIGHT INTO R618. AT ODUSHWINI AREA TURN RIGHT INTO D1856 TO ESIDINSINI AND PASS NJAMPELA AREA INTO D1810, TURN RIGHT INTO R66 INTO NONGOMA MAIN ROAD.  ALTERNATIVE ROUTE FROM APPROVED TAXI RANK IN NONGOMA UP TO R618 PROCEED TO DUSHWINI, TURN LEFT INTO D1857 TO DONGOTHULI AREA, AND RETURN BACK TO R618 AND PROCEED TO ESINKONKONKO AREA, TURN LEFT INTO D2032 TO MTHWADLANA AREA AND RETURN BACK INTO R618 TO BUXEDEN TAXI RANK. OFFLOAD, LOAD AND RETURN ALONG THE FORWARD ROUTE IN REVERSE.
12.11	22076I22076I00050368 - NONGOMA TO USUTHU
	FROM APPROVED TAXI RANK IN NONGOMA TURN LEFT INTO R66, AT ESIGANGENI AREA TURN RIGHT TO D1821 TO PHANGODE, TURN RIGHT INTO D1820 TO USUTHU APPROVED TAXI RANK. OFFLOAD, LOAD AND RETURN ALONG THE FORWARD ROUTE IN REVERSE.



## transport

Department:  
Transport  
Province of KwaZulu-Natal

## GAZETTE

LGKZNG17-2023-JUL

REGION: ALL

1) <b>Application Number:</b> APP0159751	2) <b>Gazette Number:</b> LGKZNG17-2023-JUL
3) <b>Applicant:</b> LF NTENGA <b>ID NO.</b> 7311285561084 <b>Association:</b> NGWELEZANE TAXI ASSOCIATION	4) <b>Applicant Address:</b> P O BOX 77862 EMPANGENI 3880
5) <b>Existing Licence Holder:</b> NOT APPLICABLE <b>ID NO.</b> NOT APPLICABLE	6) <b>Existing Licence Holder Address:</b> NOT APPLICABLE
7) <b>Type of application:</b> NEW OPERATING LICENCE	8) <b>Operating Licence Number:</b> LGKZN0703001225
9) <b>Vehicle Type:</b> MINIBUS	10) 1 X 15 (SEATED) + 0 (STANDING)
11) <b>Region:</b> KING CETS HWAYO	
12.1	2207XF2207W300052136 - NGWELEZANE TO RICHARDSBAY FROM NGWELEZANE INTO NGWELEZANE ROAD LEFT INTO TANNER AND RIGHT INTO MAIN ROAD R34 (JOHN ROSS HIGHWAY) TURN LEFT INTO GELEIRGANG AND TURN INTO ALLUMINA ALLE TO CHACKLINE TURN RIGHT INTO GUIDEN GRACHT TURN LEFT INTO BULLION BOULAVARD TURN LEFT OR RIGHT INTO CBD AND RETURN PROCEED TO JOHN ROSS HIGHWAY BY KRUGER RAND AND TURN RIGHT INTO R34 (MTUBA ROAD) TURN RIGHT ALKAN STRAND (BEACHES) AND RETURN.
12.2	2207XF2207XE00057777 - NGWELEZANE TO NDABAYAKHE FROM NGWELEZANE INTO NGWELEZANE ROAD TURN RIGHT INTO (OLD N2) R102 TURN RIGHT INTO D1557 AND RETURN OR PROCEED TO NGWELEZANE HOSPITAL.
12.3	2207XF2207XF00057778 - NGWELEZANE TO NQUTSHINI FROM NGWELEZANE INTO NGWELEZANE INTO THANDUYISE DRIVE OR MANGOSUTHU HIGHWAY TURN LEFT INTO D1557 AND RETURN (IF MANGOSUTHU HIGHWAY TURN RIGHT).
12.4	2207XF2207UI00057779 - NGWELEZANE TO MATSHANA FROM NGWELEZANE INTO AMANGWE HIGHWAY PROCEED TO D880 AND RETURN OR TURN LEFT INTO MADLEBE ROAD AND RETURN.
12.5	2207XF2207XJ00181460 - NGWELEZANE TO EMPANGENI AND EMPANGENI RAIL.  FROM APPROVED TAXI RANK IN NGWELEZANE BY NGWELEZANE ROAD PICK UP AND DROP OF LEFT INTO INKANYAMBA DRIVE AT UMLATHUZE VILLAGE PICK AND DROP LEFT INTO INQE AVENUE PICK AND DROP LEFT INTO INKANYAMBA DRIVE TURN RIGHT INTO MR166 WESTERN BYPASS PICK AND DROP TURN RIGHT INTO R34 ESHOWE ROAD TURN LEFT INTO MAXWELL STREET DROP OFF TURN RIGHT INTO R34 ESHOWE ROAD TURN LEFT INTO WEIGHTMAN AVENUE PICK AND DROP TURN LEFT INTO APOLO AVE PICK AND DROP TO PRESIDENT SWART AND RETURN.
12.6	2207XF2207XJ00181463 - ALTERNATIVE.  FROM NGWELEZANE ROAD LEFT INTO INKANYAMBA DRIVE PICK AND DROP LEFT INTO INQE AVENUE AT UMLATHUZE VILLAGE PICK AND DROP TURN RIGHT INTO INKANYAMBA DRIVE PICK AND DRIVE TURN LEFT INTO NGWELEZANE ROAD PICK AND DROP TURN LEFT INTO TANNER ROAD TURN RIGHT INTO APPROVED TAXI RANK AND RETURN.
12.7	2207XF2207XJ00181464 - NGWELEZANE TO EMPANGENI AND EMPANGENI RAIL ALTERNATIVE  FROM NGWELEZANE ROAD TURN LEFT INTO DUNNFORD ROAD PICK AND DROP TURN LEFT INTO PRESIDENT SWART PICK UP AND DROP TURN RIGHT INTO WEIGHTMAN AVENUE TURN RIGHT INTO OXLAND STRAIGHT TO MAXWELL STREET PICK AND DROP TURN LEFT INTO LOT 63 DROP OFF AND RETURN.
12.8	2207XF2207XJ00181465 - NGWELEZANE TO EMPANGENI AND EMPANGENI RAIL ALTERNATIVE.  FROM DUNNFORD ROAD TURN RIGHT INTO PRESIDENT SWART PICK AND DROP TURN LEFT INTO PAUL AVENUE PICK AND DROP TURN LEFT INTO HOSPITAL ROAD PICK AND DROP TURN LEFT INTO UNION STREET PICK AND DROP TURN RIGHT INTO COMMERCIAL ROAD PICK AND DROP TURN LEFT INTO MAXWELL STREET TURN RIGHT INTO LOT 63 DROP OFF AND RETURN.
12.9	2207XF2207XJ00052134 - NGWELEZANE TO EMPANGENI AND EMPANGENI RAIL FROM NGWELEZANE INTO NGWELEZANE ROAD TURN LEFT INTO TANNER ROAD AND TURN RIGHT INTO RANK B AND RETURN OR PROCEED TO TANNER ROAD AND TURN RIGHT THEN TURN LEFT INTO MAIN ROAD (ESHOWE ROAD) AND LEFT INTO FRANK BULL AND RIGHT INTO OLD MAIN ROAD, TURN RIGHT OXLAND ROAD TO MAXWELL ROAD AND TURN LEFT INTO LOT 63 OR PROCEED TO COMMERCIAL ROAD AND TURN RIGHT THEN LEFT INTO UNION STREET TO NPA (WAR MEMORIAL HOSPITAL) AND LEFT INTO UKHULA STREET TURN RIGHT INTO BIYELA STREET AND LEFT INTO MAXWELL STREET AND TURN LEFT INTO SMITH STREET AND RIGHT TO COMMERCIAL ROAD OR TURN LEFT FROM NGWELEZANE INTO WESTERN BYPASS MR 166 (MELMOTH ROAD) AND PROCEED TO UKHULA STREET OR TURN RIGHT INTO MAIN ROAD R34 (ESHOWE ROAD) AND TURN LEFT INTO MAXWELL STREET AND RETURN OR FROM NGWELEZANE ROAD TURN LEFT INTO DUNFORD ROAD AND TURN LEFT INTO GEMIN ROAD AND LEFT INTO SIGMA CRESCENT PROCEED TO GEMIN ROAD TURN LEFT TO DUNFORD ROAD AND TURN RIGHT INTO PRESIDENT SWART AND LEFT INTO MAIN ROAD OR TURN LEFT INTO PRESIDENT SWART TURN RIGHT INTO DUNN ROAD AND LEFT OR RIGHT TO FRANK BULL.
12.10	2207XF2207XJ00052135 - NGWELEZANE TO KWADLANGWEZWA FROM NGWELEZANE INTO NGWELEZANE ROAD TURN RIGHT INTO (OLD N3) R102 TURN RIGHT INTO UNIVERSITY PARK AND RETURN.



## transport

Department:  
Transport  
Province of KwaZulu-Natal

## GAZETTE

LGKZNG17-2023-JUL

REGION: ALL

1) <b>Application Number:</b> APP0159755	2) <b>Gazette Number:</b> LGKZNG17-2023-JUL
3) <b>Applicant:</b> TC NDLOVU <b>ID NO.</b> 6203300295080 <b>Association:</b> DALTON TAXI ASSOCIATION (PMB)	4) <b>Applicant Address:</b> P O BOX 646 WARTBURG 3233
5) <b>Existing Licence Holder:</b> BA NDLOVU <b>ID NO.</b> 5905155809085	6) <b>Existing Licence Holder Address:</b> P O BOX 646 DALTON PIETERMARITZBURG 3233
7) <b>Type of application:</b> RENEWAL AND DECEASED TRANSFER	8) <b>Operating Licence Number:</b> LGKZN0403002402
9) <b>Vehicle Type:</b> MINIBUS	10) 1 X 15 (SEATED) + 0 (STANDING)
11) <b>Region:</b> UMGUNGUNDLOVU	
12.1	2100M92100H310049466 - WARTBURG TO DALTON INBOUND: FROM WARTBURG RANK NO.1 - MR25 (KPX0054) VIA MR25, P63, P503 TO DALTON RANK NO.1 (KPX0051). OUTBOUND: FROM DALTON RANK NO.1 (KPX0054) VIA P503, P63, MR25 WARTBURG RANK NO.1 (KPX0054).
12.2	22068T2100H300049467 - NEW HANOVER TO PIETERMARITZBURG INBOUND: FROM NEW HANOVER RANK - MR6 (KPX0050) VIA MR6, GREYTOWN, CHURCH, OLD MARKET, TO LONGMARKET STREET RANK NO. 4 ADJACENT CAPITAL CENTRE CAR PARK (KPC0083). OUTBOUND FROM: LONGMARKET STREET RANK NO.4 ADJACENT CAPITAL CENTRE CAR PARK (KPC0083) VIA: LONGMARKET, EAST, CHURCH, GREYTOWN, MR6 TO (DESTINATION): NEW HANOVER RANK MR6 (KPX0050).
12.3	2100H32202C710049468 - NEW HANOVER TO GREYTOWN INBOUND: FROM NEW HANOVER RANK MR6 (KPX0060) VIA MR6 TO GREYTOWN. OUTBOUND: FROM GREYTOWN VIA MR6 TO NEW HANOVER RANK- MR6 (KPX0050).
12.4	2100H32100H300049469 - NEW HANOVER TO DALTON INBOUND: FROM NEW HANOVER RANK- MR6 (KPX0050) VIA MR6, P156 TO DALTON RANK NO.1 (KPX0050). OUTBOUND: FROM DALTON RANK NO.1 (KPX0050) VIA: P156, MR6 TO NEW HANOVER RANK- MR6 (KPX0050).
12.5	2100M92202KP00049473 - WARTBURG TO NEW HANOVER INBOUND: FROM WARTBURG RANK NO. 1 MR25 (KPX0054) VIA P154, MR5 TO NEW HANOVER RANK MR6 (KPX00050). OUTBOUND: FROM NEW HANOVER RANK MR6 (KPX0054) VIA MR6, P154 TO WARTBURG RANK NO.1 - MR25 (KPX0054).
12.6	23800Y2100H300049462 - DALTON TO PIETERMARITZBURG INBOUND FROM: DALTON - RANK NO.1 (KPX0051) VIA P503, P36, MR52, P424, MR6, GREYTOWN, CHURCH, OLD MARKET TO LONGMARKET - ADJACENT CAPITAL CENTRE CAR PARK RANK NO.4. (KPC0083). OUTBOUND: FROM LONGMARKET STREET - ADJACENT CAPITAL CENTRE CAR PARK NO4 (KPC0083), VIA LONGMARKET, EAST, CHURCH, GREYTOWN, MR6, P424, MR25, P36, P503 TO DALTON RANK NO.4 (KPX0051).
12.7	2100H32202C710049463 - DALTON TO GREYTOWN INBOUND: FROM GREYTOWN AND JOHANNESBURG VIA P342, P159, MR6, (GREYTOWN - P12, P294, N3) TO GREYTOWN AND JOHANNESBURG. OUTBOUND: FROM GREYTOWN AND JOHANNESBURG VIA (N3, P294, P12 - GREYTOWN) MR6, P159, P342 TO DALTON (KPX0051).
12.8	2100H321004R10049465 - DALTON TO TONGAAT INBOUND: FROM DALTON RANK NO.1 (KPX0051) VIA P581, P156, MR25 (P2-2) TO TONGAAT. OUTBOUND: FROM TONGAAT VIA (P2-2), MR25, P181 TO DALTON RANK NO. 1 (KPX0051).
12.9	2100H32100H300049470 - NJENGABANTU TO DALTON INBOUND: FROM NJENGABANTU VIA P278, P158, P156 TO DALTON RANK NO.1 (KPX0051). OUTBOUND: FROM DALTON RANK NO.1 (KPX0051) VIA P156, P158, P278 TO NJENGABANTU (KPX0080).



## transport

Department:  
Transport  
Province of KwaZulu-Natal

## GAZETTE

LGKZNG17-2023-JUL

REGION: ALL

1) <b>Application Number:</b> APP0159765	2) <b>Gazette Number:</b> LGKZNG17-2023-JUL
3) <b>Applicant:</b> BJ NDLELA <b>ID NO.</b> 7702175686082 <b>Association:</b> UZIMELENI TAXI ASSOCIATION	4) <b>Applicant Address:</b> PO BOX 546 HOWICK 3290
5) <b>Existing Licence Holder:</b> NOT APPLICABLE <b>ID NO.</b> NOT APPLICABLE	6) <b>Existing Licence Holder Address:</b> NOT APPLICABLE
7) <b>Type of application:</b> NEW OPERATING LICENCE	8) <b>Operating Licence Number:</b> NOTAVAILABLE
9) <b>Vehicle Type:</b> MINIBUS	10) 1 X 15 (SEATED) + 0 (STANDING)
11) <b>Region:</b> UMGUNGUNDLOVU	
12.1	<p>22068A22068A00051240 - HOWICK TO KARKLOOF</p> <p>FROM BELL STREET TAXI RANK TURN LEFT INTO (R103) MAIN STREET TURN RIGHT INTO (P141) KARKLOOF ROAD AND THEN OPERATE AS PER FORWARD ROUTE BACK TO KARKLOOF.</p> <p>RETURN ROUTE.</p> <p>FROM KARKLOOF RESERVE WEST (GUY FARM) OPERATE ALONG (D185) TILL TURN LEFT INTO (P145) AND TURN RIGHT INTO (P141) KARKLOOF ROAD PROCEED TILL TURN LEFT INTO (R103) MAIN STREET AND TURN RIGHT INTO BELL TAXI RANK OPPOSITE HOWICK FALLS GARRAGE.</p> <p>ALTERNATIVE ROUTE.</p> <p>FROM BELL STREET TAXI RANK TURN LEFT INTO (R103) MAIN STREET AND THEN OPERATE AS PER FORWARD ROUTE BACK TO KARKLOOF RESERVE WEST (GUY FARM).</p> <p>RETURN ROUTE.</p> <p>FROM KARKLOOF RESERVE WEST (GUY FARM) OPERATE ALONG (D185) TURN LEFT INTO (P165) CURRYS POST ROAD TURN LEFT INTO (R103) MAIN STREET AND THEN OPERATE AS PER ROUTE (9) TO BELL STREET TAXI RANK.</p>
12.2	<p>22068A22068A00051242 - HOWICK TO DARGLE OLD POLICE STATION:</p> <p>FROM SOMME STREET TAXI RANK PROCEED STRAIGHT CROSS BELL STREET AND TURN LEFT INTO (R103) MAIN STREET AND THEN OPERATE AS PER FORWARD ROUTE BACK TO DARGLE OLD POLICE STATION (KAMU).</p> <p>RETURN ROUTE: FROM DARGLE OLD POLICE STATION OPERATE ALONG (P134) DARGLE ROAD AND THEN PASS THE FOLLOWING LOCATIONS: ENTRANCE TO (D666), FINCHLY NURSEY, SALGADES FARM, (D17), DARGLE SUPPLY STORE, LIONS RIVER POLO GROUND, HEBRON HAVEN TURN OFF AND THEN TURN RIGHT INTO (R103) PASS LIONS RIVER CATTLE SALE YARD, THOKANS STORE, LIONS RIVER CEMETERY, MANDELA MANUMENT AND TURN LEFT INTO (R103) MAIN STREET PASS TWEEDIE STORE, PALLET LINK, LEMAC TIMBERS, SUNFIELD, ROMAN CATHOLIC CHURCH, MINI MARKET, TOYOTA HALFWAY AND THEN TURN RIGHT INTO SOMME STREET AND PROCEED TO SOMME TAXI RANK.</p>
12.3	<p>22068A22068A00051243 - HOWICK TO NOTTINGHAM ROAD.</p> <p>FROM SOMME STREET TAXI RANK IN HOWICK PROCEED STRAIGHT CROSS HARVARD STREET, BELL STREET AND THEN TURN LEFT INTO (R103) MAIN STREET AND OPERATE AS PER FORWARD ROUTE TO NOTTINGHAM.</p> <p>RETURN ROUTE.</p> <p>FROM NOTTINGHAM ROAD TAXI RANK TRAVEL ALONG (R103) PASS THE FOLLOWING LOCATIONS, RAWDOWNS HOTEL, ENTRANCE TO VILLAGE SCHOOL, D830, BALGOWAN TRAIN STATION, SWISS AND CHEESE, D18, GRANNY MOUSE HOTEL, LIDGETTON SHOPS, ST IVES STUD ENTRANCE TO DIGGY WIGGLY FARM STALL, LIONS RIVER SALE CATTLE SALE YARD, THOKANS STORE LIONS RIVER CEMETERY, MANDELA MANUMENT AND THEN TURN LEFT INTO (R103) MAIN STREET PASS TWEEDIE STORE, PALLET LINK, LEMAC TIMBERS, SUNFIELD, ROMAN CATHOLIC CHURCH, MINI MARKET, HALFWAY TOYOTA AND TURN RIGHT INTO SOMME STREET LEADING TO SOMME STREET TAXI RANK IN HOWICK.</p>
12.4	<p>22068A22068A00051961 - CONDITIONS/RESTRICTIONS</p> <p>1. PASSENGERS MAY BE PICKED UP AND/OR SET DOWN ONLY AT DESIGNATED TAXI RANK OR TAXI STOP, WHICH SHALL EXCLUDE BUS STOPS.</p> <p>2. ENTRY OR RANKING ON PRIVATE PROPERTY IS NOT PERMITTED WITHOUT PERMISSION OF THE LANDLORD, A COPY OF WHICH MUST BE SUPPLIED TO THE BOARD BEFORE ISSUE OPERATING LICENCE.</p> <p>3. WITHOUT HAVING ENTERED INTO AN AGREEMENT WITH OTHER OPERATORS ON A COMMON ROUTE, AS CONTEMPLATED BY SECTION 88 (2) (B) OF ACT 22 OF 2000, THE PICKING UP OR SETTING DOWN OF PASSENGERS ON SUCH ROUTE IS NOT PERMITTED. A COPY OF SUCH AGREEMENT MUST BE SUPPLIED TO THE BOARD.</p> <p>4. AT RANKS, WHETHER ON -STREET OR OFF-STREET, ONLY THE TAXIS THAT CAN BE ACCOMMODATED IN THE DEMARCATED AREA MAY OCCUPY THE RANK, EXCESS VEHICLES MUST HOLD ELSEWHERE AT DESIGNATED HOLDING AREAS.</p> <p>5. RANK PERMITS OR LETTERS OF AUTHORITY MUST BE PRODUCED IN RESPECT OF ALL RANKS IN MUNICIPAL ARREARS, IN PARTICULAR MAJOR TOWNS AND CITIES.</p> <p>6. THE ALLOCATION OF ANY ROUTE OR PORTION OF A ROUTE IS SUBJECT TO THE CONDITION THAT IT HAS BEEN APPROVED AND ALLOCATED IN GOOD FAITH AND THAT SUCH ROUTE WILL BE INVALID SHOULD IT TRANSPIRE THAT THE ROUTE OR PORTION THEREOF WILL, OR HAS CAUSED CONFLICT DUE TO IT HAVING BEEN APPROVED BASED ON INCORRECT OR FALSE INFORMATION SUPPLIED TO THE BOARD OR AS A RESULT OF AN ERROR. IN SUCH INSTANCE THE OPERATING LICENCE MUST BE RETURNED TO THE BOARD FOR CORRECTION.</p> <p>7. THE VEHICLE MUST BE COVERED BY MOTOR VEHICLE INSURANCE AS WELL AS PERSONAL LIABILITY INSURANCE.</p>



**transport**

Department:  
Transport  
Province of KwaZulu-Natal

**GAZETTE**

LGKZNG17-2023-JUL

REGION: ALL

12.5	<p>22068A22068G00051239 - HOWICK TO MOUNT WEST.</p> <p>FROM BELL STREET TAXI RANK, TURN LEFT INTO (R103) MAIN STREET AND THEN OPERATE AS PER FORWARD ROUTE BACK TO MOUNT WEST BP SERVICE STATION.</p> <p>RETURN ROUTE: FROM MOUNT WEST BP SERVICE STATION PROCEED ALONG (P165) AND THEN PASS THE FOLLOWING LOCATIONS: GREEN FARM, ARLINGTON SAWMILL, AND THEN PROCEED INTO (P165) CURRY POST ROAD PASS BALGOWAN TURN OFF CURRY'S POST STORE, CURRY'S POST LODGE, MULBERRY HILL GUEST HOUSE, FAIR FIELD TURN OFF, OLD HALLIWEL HOTEL, GROUNDCOVER, D369, D287 AND THEN TURN LEFT INTO (R103) MAIN STREET PROCEED TILL TURN RIGHT INTO SOMME STREET AND TURN LEFT INTO BELL STREET LEADING TO BELL STREET TAXI RANK OPPOSITE HOWICK FALLS GARAGE.</p> <p>NB: NO RESTRICTION FROM PICKING UP AND SETTING DOWN ON FORWARD AND RETURN JOURNEY, BUT PASSENGERS TO BE PICKED UP DROPPED OFF ALONG THE ROUTE ONLY AT TAXI STOPS DESIGNATED BY THE MUNICIPALITY.</p>
------	---



## transport

Department:  
Transport  
Province of KwaZulu-Natal

## GAZETTE

LGKZNG17-2023-JUL

REGION: ALL

1)	<b>Application Number:</b> APP0159768	2)	<b>Gazette Number:</b> LGKZNG17-2023-JUL
3)	<b>Applicant:</b> DV DLAMINI <b>ID NO.</b> 8005265587080 <b>Association:</b> UZIMELENI TAXI ASSOCIATION	4)	<b>Applicant Address:</b> 6074 HLENGWA ROAAD MPOPHOMENI TOWNSHIP 3291
5)	<b>Existing Licence Holder:</b> NOT APPLICABLE <b>ID NO.</b> NOT APPLICABLE	6)	<b>Existing Licence Holder Address:</b> NOT APPLICABLE
7)	<b>Type of application:</b> NEW OPERATING LICENCE	8)	<b>Operating Licence Number:</b> NOTAVAILABLE
9)	<b>Vehicle Type:</b> MINIBUS	10)	1 X 15 (SEATED) + 0 (STANDING)
11)	<b>Region:</b> UMGUNGUNDLOVU		
12.1	<p>22068322068T10051237 - MPOPHOMENI TO PIETERMARITZBURG</p> <p>FROM MPOPHOMENI TAXI RANK PROCEED INTO MANDELA HIGHWAY, TURN RIGHT INTO (R617) BOSTON ROAD AND THEN PROCEED TILL TURN RIGHT TO JOIN (N3) FREEWAY (EAST BOUND) AND THEN OPERATE AS PER ROUTE (2) TO MASUKWANE TAXI RANK IN PIETERMARITZBURG.</p> <p>FROM MASUKWANE TAXI RANK, TURN LEFT INTO (M70) CHURCH STREET, TURN LEFT TO JOIN (N3) FREEWAY (WEST BOUND) AND THEN PROCEED TILL HOWICK AND UNDERBERG OFF RAMP, AT THE STOP SIGN, TURN LEFT INTO (R617) BOSTON ROAD AND THEN OPERATE AS PER FORWARD ROUTE BACK TO MPOPHOMENI.</p> <p>NB: RESTRICTED FROM PICKING UP ON FORWARD ROUTE BETWEEN CHATTERTON ROAD AND CHURCH STREET, BUT AT SELGRO CENTRE ALONG BOSHOFF STREET, ONLY PICK UP MPOPHOMENI AND INTENDED PASSENGERS ONLY AND CONVEY THEM TO MASUKWANE TAXI RANK FREE OF CHARGE, BUT PASSENGERS TO BE DROPPED OFF ALONG THE ROUTE, ONLY AT THE TAXI STOPS DESIGNATED BY THE MUNICIPALITY.</p>		
12.2	<p>22068A22068300051236 - HOWICK TO MPOPHOMENI</p> <p>FROM APPROVED TAXI RANK IN HOWICK, SOMME STREET TURN RIGHT INTO HARVARD STREET, TURN RIGHT INTO R103 MAIN STREET AND THEN PASS THE FOLLOWING LOCATIONS SARMCOL, MIDLANDS HOSPITAL ( ENKAMBINI), GREENFIELD, ESOKENI AND THEN PROCEED INTO ZEEDERBERG ROAD, TURN RIGHT AT TRAFFIC LIGHTS AT MERRIVALE SHELL SERVICE STATION, TURN RIGHT INTO R617 BOSTON ROAD AND THEN PASS SATAN STORES, TUMBLE ROAD, EMAKANINI, N.P.B. AND THEN TURN RIGHT INTO MANDELA HIGHWAY, TURN RIGHT INTO TAMBO ROAD, TURN LEFT INTO CHRIS HANI HIGHWAY THEN TURN LEFT INTO MHLONGO ROAD AT ST. ANNE TRANSITS TAXI RANK, TURN RIGHT INTO MANDELA HIGHWAY THEN PASS MPOPHOMENI TAXI RANK PROCEED ALONG THE SAME ROAD TILL PASS TRANSITS TAXI RANK AT ANGLICAN CHURCH THEN PROCEED TO EBUMNANDINI, MPOPHOMENI CEMENTARY AND WARD 8 ( EMASHINGENI).</p> <p>FROM WARD 8 ( EMASHINGENI), MPOPHOMENI CEMENTARY AND EBUMNANDINI OPERATE ALONG MANDELA HIGHWAY TILL PASS MPOPHOMENI TAXI RANK AND EMHLANGENI THEN TURN RIGHT INTO (R617) BOSTON ROAD AND THEN FOLLOW FORWARD ROUTE TILL CROSS UMNGENI BRIDGE AND THEN TURN LEFT INTO MORLING STREET, TURN RIGHT INTO SOMME STREET TAXI RANK THEN PROCEED STRAIGHT CROSS HARVARD STREET, BELL STREET AND THEN TURN LEFT INTO MAIN STREET PASS HALFWAY TOYOTA, MINI MARKET, ROMAN CATHOLIC CHURCH, SUNFIELD AND THEN TURN LEFT INTO GREENDALE SHOPPING CENTRE AND THEN RETURN ALONG MAIN STREET TILL TURN LEFT INTO GUSH AVE AT MINI MARKET, TURN RIGHT INTO MARE STREET, TURN RIGHT INTO KARKLOOF ROAD AND PROCEED LEFT INTO MAIN STREET AND TURN RIGHT INTO MORLING STREET AND TURN INTO SOMME STREET TAXI RANK.</p>		
12.3	<p>22068A22068A00051961 - CONDITIONS/RESTRICTIONS</p> <p>1. PASSENGERS MAY BE PICKED UP AND/OR SET DOWN ONLY AT DESIGNATED TAXI RANK OR TAXI STOP, WHICH SHALL EXCLUDE BUS STOPS.</p> <p>2. ENTRY OR RANKING ON PRIVATE PROPERTY IS NOT PERMITTED WITHOUT PERMISSION OF THE LANDLORD, A COPY OF WHICH MUST BE SUPPLIED TO THE BOARD BEFORE ISSUE OPERATING LICENCE.</p> <p>3. WITHOUT HAVING ENTERED INTO AN AGREEMENT WITH OTHER OPERATORS ON A COMMON ROUTE, AS CONTEMPLATED BY SECTION 88 (2) (B) OF ACT 22 OF 2000, THE PICKING UP OR SETTING DOWN OF PASSENGERS ON SUCH ROUTE IS NOT PERMITTED. A COPY OF SUCH AGREEMENT MUST BE SUPPLIED TO THE BOARD.</p> <p>4. AT RANKS, WHETHER ON -STREET OR OFF-STREET, ONLY THE TAXIS THAT CAN BE ACCOMMODATED IN THE DEMARCATED AREA MAY OCCUPY THE RANK, EXCESS VEHICLES MUST HOLD ELSEWHERE AT DESIGNATED HOLDING AREAS.</p> <p>5. RANK PERMITS OR LETTERS OF AUTHORITY MUST BE PRODUCED IN RESPECT OF ALL RANKS IN MUNICIPAL ARREARS, IN PARTICULAR MAJOR TOWNS AND CITIES.</p> <p>6. THE ALLOCATION OF ANY ROUTE OR PORTION OF A ROUTE IS SUBJECT TO THE CONDITION THAT IT HAS BEEN APPROVED AND ALLOCATED IN GOOD FAITH AND THAT SUCH ROUTE WILL BE INVALID SHOULD IT TRANSPIRE THAT THE ROUTE OR PORTION THEREOF WILL, OR HAS CAUSED CONFLICT DUE TO IT HAVING BEEN APPROVED BASED ON INCORRECT OR FALSE INFORMATION SUPPLIED TO THE BOARD OR AS A RESULT OF AN ERROR. IN SUCH INSTANCE THE OPERATING LICENCE MUST BE RETURNED TO THE BOARD FOR CORRECTION.</p> <p>7. THE VEHICLE MUST BE COVERED BY MOTOR VEHICLE INSURANCE AS WELL AS PERSONAL LIABILITY INSURANCE.</p>		
12.4	<p>22068A22068T10051238 - HOWICK TO HILTON COLLEGE</p> <p>FROM SOMME STREET TAXI RANK IN HOWICK TURN RIGHT INTO HARVARD STREET, TURN RIGHT INTO (R103) MAIN STREET AND THEN OPERATE AS ROUTE (2) TILL CEDARA INTERCHANGE AND TURN INTO (R103) OLD HOWICK ROAD AND TURN LEFT INTO (M80) HILTON AVENUE PASS HILTON CENTRE AND PROCEED TILL HILTON COLLEGE MAIN ENTRANCE.</p> <p>FROM HILTON COLLEGE (MAIN ENTRANCE) PROCEED ALONG (M80) HILTON AVENUE TILL TURN RIGHT INTO (R103) OLD HOWICK ROAD AND TURN LEFT TO JOIN (N3) FREEWAY (WEST BOUND) AND THE PROCEED TILL HOWICK AND UNDERBERG OFF RAMP AT THE STOP SIGN TURN RIGHT INTO ZEEDERBERG ROAD AND THEN OPERATE AS PER FORWARD ROUTE TILL CROSS UMNGENI BRIDGE AND TURN LEFT INTO MORLING STREET, TURN RIGHT INTO SOMME STREET TAXI RANK AND THEN OPERATE AS PER RETURN ROUTE OF (1.1) TO THE AFFECTED AREAS</p>		



## transport

Department:  
Transport  
Province of KwaZulu-Natal

## GAZETTE

LGKZNG17-2023-JUL

REGION: ALL

1) <b>Application Number:</b> APP0159770	2) <b>Gazette Number:</b> LGKZNG17-2023-JUL
3) <b>Applicant:</b> SP BUTHELEZI <b>ID NO.</b> 6912015980089 <b>Association:</b> UZIMELENI TAXI ASSOCIATION	4) <b>Applicant Address:</b> 260 NKONKA ROAD MPOPHOMENI TOWNSHIP MERRIVALE 3291
5) <b>Existing Licence Holder:</b> NOT APPLICABLE <b>ID NO.</b> NOT APPLICABLE	6) <b>Existing Licence Holder Address:</b> NOT APPLICABLE
7) <b>Type of application:</b> NEW OPERATING LICENCE	8) <b>Operating Licence Number:</b> NOTAVAILABLE
9) <b>Vehicle Type:</b> MINIBUS	10) 1 X 15 (SEATED) + 0 (STANDING)
11) <b>Region:</b> UMGUNGUNDLOVU	
12.1	<p>22068322068T10051237 - MPOPHOMENI TO PIETERMARITZBURG</p> <p>FROM MPOPHOMENI TAXI RANK PROCEED INTO MANDELA HIGHWAY, TURN RIGHT INTO (R617) BOSTON ROAD AND THEN PROCEED TILL TURN RIGHT TO JOIN (N3) FREEWAY (EAST BOUND) AND THEN OPERATE AS PER ROUTE (2) TO MASUKWANE TAXI RANK IN PIETERMARITZBURG.</p> <p>FROM MASUKWANE TAXI RANK, TURN LEFT INTO (M70) CHURCH STREET, TURN LEFT TO JOIN (N3) FREEWAY (WEST BOUND) AND THEN PROCEED TILL HOWICK AND UNDERBERG OFF RAMP, AT THE STOP SIGN, TURN LEFT INTO (R617) BOSTON ROAD AND THEN OPERATE AS PER FORWARD ROUTE BACK TO MPOPHOMENI.</p> <p>NB: RESTRICTED FROM PICKING UP ON FORWARD ROUTE BETWEEN CHATTERTON ROAD AND CHURCH STREET, BUT AT SELGRO CENTRE ALONG BOSHOFF STREET, ONLY PICK UP MPOPHOMENI AND INTENDED PASSENGERS ONLY AND CONVEY THEM TO MASUKWANE TAXI RANK FREE OF CHARGE, BUT PASSENGERS TO BE DROPPED OFF ALONG THE ROUTE, ONLY AT THE TAXI STOPS DESIGNATED BY THE MUNICIPALITY.</p>
12.2	<p>22068A22068300051236 - HOWICK TO MPOPHOMENI</p> <p>FROM APPROVED TAXI RANK IN HOWICK, SOMME STREET TURN RIGHT INTO HARVARD STREET, TURN RIGHT INTO R103 MAIN STREET AND THEN PASS THE FOLLOWING LOCATIONS SARMCOL, MIDLANDS HOSPITAL ( ENKAMBINI), GREENFIELD, ESOKENI AND THEN PROCEED INTO ZEEDERBERG ROAD, TURN RIGHT AT TRAFFIC LIGHTS AT MERRIVALE SHELL SERVICE STATION, TURN RIGHT INTO R617 BOSTON ROAD AND THEN PASS SATAN STORES, TUMBLE ROAD, EMAKANINI, N.P.B. AND THEN TURN RIGHT INTO MANDELA HIGHWAY, TURN RIGHT INTO TAMBO ROAD, TURN LEFT INTO CHRIS HANI HIGHWAY THEN TURN LEFT INTO MHLONGO ROAD AT ST. ANNE TRANSITS TAXI RANK, TURN RIGHT INTO MANDELA HIGHWAY THEN PASS MPOPHOMENI TAXI RANK PROCEED ALONG THE SAME ROAD TILL PASS TRANSITS TAXI RANK AT ANGLICAN CHURCH THEN PROCEED TO EBUMNANDINI, MPOPHOMENI CEMENTARY AND WARD 8 ( EMASHINGENI).</p> <p>FROM WARD 8 ( EMASHINGENI), MPOPHOMENI CEMENTARY AND EBUMNANDINI OPERATE ALONG MANDELA HIGHWAY TILL PASS MPOPHOMENI TAXI RANK AND EMHLANGENI THEN TURN RIGHT INTO (R617) BOSTON ROAD AND THEN FOLLOW FORWARD ROUTE TILL CROSS UMNGENI BRIDGE AND THEN TURN LEFT INTO MORLING STREET, TURN RIGHT INTO SOMME STREET TAXI RANK THEN PROCEED STRAIGHT CROSS HARVARD STREET, BELL STREET AND THEN TURN LEFT INTO MAIN STREET PASS HALFWAY TOYOTA, MINI MARKET, ROMAN CATHOLIC CHURCH, SUNFIELD AND THEN TURN LEFT INTO GREENDALE SHOPPING CENTRE AND THEN RETURN ALONG MAIN STREET TILL TURN LEFT INTO GUSH AVE AT MINI MARKET, TURN RIGHT INTO MARE STREET, TURN RIGHT INTO KARKLOOF ROAD AND PROCEED LEFT INTO MAIN STREET AND TURN RIGHT INTO MORLING STREET AND TURN INTO SOMME STREET TAXI RANK.</p>
12.3	<p>22068A22068A00051961 - CONDITIONS/RESTRICTIONS</p> <p>1. PASSENGERS MAY BE PICKED UP AND/OR SET DOWN ONLY AT DESIGNATED TAXI RANK OR TAXI STOP, WHICH SHALL EXCLUDE BUS STOPS.</p> <p>2. ENTRY OR RANKING ON PRIVATE PROPERTY IS NOT PERMITTED WITHOUT PERMISSION OF THE LANDLORD, A COPY OF WHICH MUST BE SUPPLIED TO THE BOARD BEFORE ISSUE OPERATING LICENCE.</p> <p>3. WITHOUT HAVING ENTERED INTO AN AGREEMENT WITH OTHER OPERATORS ON A COMMON ROUTE, AS CONTEMPLATED BY SECTION 88 (2) (B) OF ACT 22 OF 2000, THE PICKING UP OR SETTING DOWN OF PASSENGERS ON SUCH ROUTE IS NOT PERMITTED. A COPY OF SUCH AGREEMENT MUST BE SUPPLIED TO THE BOARD.</p> <p>4. AT RANKS, WHETHER ON-STREET OR OFF-STREET, ONLY THE TAXIS THAT CAN BE ACCOMMODATED IN THE DEMARCATED AREA MAY OCCUPY THE RANK, EXCESS VEHICLES MUST HOLD ELSEWHERE AT DESIGNATED HOLDING AREAS.</p> <p>5. RANK PERMITS OR LETTERS OF AUTHORITY MUST BE PRODUCED IN RESPECT OF ALL RANKS IN MUNICIPAL ARREARS, IN PARTICULAR MAJOR TOWNS AND CITIES.</p> <p>6. THE ALLOCATION OF ANY ROUTE OR PORTION OF A ROUTE IS SUBJECT TO THE CONDITION THAT IT HAS BEEN APPROVED AND ALLOCATED IN GOOD FAITH AND THAT SUCH ROUTE WILL BE INVALID SHOULD IT TRANSPIRE THAT THE ROUTE OR PORTION THEREOF WILL, OR HAS CAUSED CONFLICT DUE TO IT HAVING BEEN APPROVED BASED ON INCORRECT OR FALSE INFORMATION SUPPLIED TO THE BOARD OR AS A RESULT OF AN ERROR. IN SUCH INSTANCE THE OPERATING LICENCE MUST BE RETURNED TO THE BOARD FOR CORRECTION.</p> <p>7. THE VEHICLE MUST BE COVERED BY MOTOR VEHICLE INSURANCE AS WELL AS PERSONAL LIABILITY INSURANCE.</p>
12.4	<p>22068A22068T10051238 - HOWICK TO HILTON COLLEGE</p> <p>FROM SOMME STREET TAXI RANK IN HOWICK TURN RIGHT INTO HARVARD STREET, TURN RIGHT INTO (R103) MAIN STREET AND THEN OPERATE AS ROUTE (2) TILL CEDARA INTERCHANGE AND TURN INTO (R103) OLD HOWICK ROAD AND TURN LEFT INTO (M80) HILTON AVENUE PASS HILTON CENTRE AND PROCEED TILL HILTON COLLEGE MAIN ENTRANCE.</p> <p>FROM HILTON COLLEGE (MAIN ENTRANCE) PROCEED ALONG (M80) HILTON AVENUE TILL TURN RIGHT INTO (R103) OLD HOWICK ROAD AND TURN LEFT TO JOIN (N3) FREEWAY (WEST BOUND) AND THEN PROCEED TILL HOWICK AND UNDERBERG OFF RAMP AT THE STOP SIGN TURN RIGHT INTO ZEEDERBERG ROAD AND THEN OPERATE AS PER FORWARD ROUTE TILL CROSS UMNGENI BRIDGE AND TURN LEFT INTO MORLING STREET, TURN RIGHT INTO SOMME STREET TAXI RANK AND THEN OPERATE AS PER RETURN ROUTE OF (1.1) TO THE AFFECTED AREAS</p>



## transport

Department:  
Transport  
Province of KwaZulu-Natal

## GAZETTE

LGKZNG17-2023-JUL

REGION: ALL

1)	<b>Application Number:</b> APP0159772	2)	<b>Gazette Number:</b> LGKZNG17-2023-JUL
3)	<b>Applicant:</b> MA NGUBANE <b>ID NO.</b> 5202155329086 <b>Association:</b> UZIMELENI TAXI ASSOCIATION	4)	<b>Applicant Address:</b> 531 MVEMVE ROAD MPOPHOMENI MERRIVALE 3290
5)	<b>Existing Licence Holder:</b> NOT APPLICABLE <b>ID NO.</b> NOT APPLICABLE	6)	<b>Existing Licence Holder Address:</b> NOT APPLICABLE
7)	<b>Type of application:</b> NEW OPERATING LICENCE	8)	<b>Operating Licence Number:</b> NOTAVAILABLE
9)	<b>Vehicle Type:</b> MINIBUS	10)	1 X 15 (SEATED) + 0 (STANDING)
11)	<b>Region:</b> UMGUNGUNDLOVU		
12.1	<p>22068322068T10051237 - MPOPHOMENI TO PIETERMARITZBURG</p> <p>FROM MPOPHOMENI TAXI RANK PROCEED INTO MANDELA HIGHWAY, TURN RIGHT INTO (R617) BOSTON ROAD AND THEN PROCEED TILL TURN RIGHT TO JOIN (N3) FREEWAY (EAST BOUND) AND THEN OPERATE AS PER ROUTE (2) TO MASUKWANE TAXI RANK IN PIETERMARITZBURG.</p> <p>FROM MASUKWANE TAXI RANK, TURN LEFT INTO (M70) CHURCH STREET, TURN LEFT TO JOIN (N3) FREEWAY (WEST BOUND) AND THEN PROCEED TILL HOWICK AND UNDERBERG OFF RAMP, AT THE STOP SIGN, TURN LEFT INTO (R617) BOSTON ROAD AND THEN OPERATE AS PER FORWARD ROUTE BACK TO MPOPHOMENI.</p> <p>NB: RESTRICTED FROM PICKING UP ON FORWARD ROUTE BETWEEN CHATTERTON ROAD AND CHURCH STREET, BUT AT SELGRO CENTRE ALONG BOSHOF STREET, ONLY PICK UP MPOPHOMENI AND INTENDED PASSENGERS ONLY AND CONVEY THEM TO MASUKWANE TAXI RANK FREE OF CHARGE, BUT PASSENGERS TO BE DROPPED OFF ALONG THE ROUTE, ONLY AT THE TAXI STOPS DESIGNATED BY THE MUNICIPALITY.</p>		
12.2	<p>22068A22068300051236 - HOWICK TO MPOPHOMENI</p> <p>FROM APPROVED TAXI RANK IN HOWICK, SOMME STREET TURN RIGHT INTO HARVARD STREET, TURN RIGHT INTO R103 MAIN STREET AND THEN PASS THE FOLLOWING LOCATIONS SARMCOL, MIDLANDS HOSPITAL ( ENKAMBINI), GREENFIELD, ESOKENI AND THEN PROCEED INTO ZEEDERBERG ROAD, TURN RIGHT AT TRAFFIC LIGHTS AT MERRIVALE SHELL SERVICE STATION, TURN RIGHT INTO R617 BOSTON ROAD AND THEN PASS SATAN STORES, TUMBLE ROAD, EMAKANINI, N.P.B. AND THEN TURN RIGHT INTO MANDELA HIGHWAY, TURN RIGHT INTO TAMBO ROAD, TURN LEFT INTO CHRIS HANI HIGHWAY THEN TURN LEFT INTO MHLONGO ROAD AT ST. ANNE TRANSITS TAXI RANK, TURN RIGHT INTO MANDELA HIGHWAY THEN PASS MPOPHOMENI TAXI RANK PROCEED ALONG THE SAME ROAD TILL PASS TRANSITS TAXI RANK AT ANGLICAN CHURCH THEN PROCEED TO EBUMNANDINI, MPOPHOMENI CEMENTARY AND WARD 8 ( EMASHINGENI).</p> <p>FROM WARD 8 ( EMASHINGENI), MPOPHOMENI CEMENTARY AND EBUMNANDINI OPERATE ALONG MANDELA HIGHWAY TILL PASS MPOPHOMENI TAXI RANK AND EMHLANGENI THEN TURN RIGHT INTO (R617) BOSTON ROAD AND THEN FOLLOW FORWARD ROUTE TILL CROSS UMNGENI BRIDGE AND THEN TURN LEFT INTO MORLING STREET, TURN RIGHT INTO SOMME STREET TAXI RANK THEN PROCEED STRAIGHT CROSS HARVARD STREET, BELL STREET AND THEN TURN LEFT INTO MAIN STREET PASS HALFWAY TOYOTA, MINI MARKET, ROMAN CATHOLIC CHURCH, SUNFIELD AND THEN TURN LEFT INTO GREENDALE SHOPPING CENTRE AND THEN RETURN ALONG MAIN STREET TILL TURN LEFT INTO GUSH AVE AT MINI MARKET, TURN RIGHT INTO MARE STREET, TURN RIGHT INTO KARKLOOF ROAD AND PROCEED LEFT INTO MAIN STREET AND TURN RIGHT INTO MORLING STREET AND TURN INTO SOMME STREET TAXI RANK.</p>		
12.3	<p>22068A22068A00051961 - CONDITIONS/RESTRICTIONS</p> <p>1. PASSENGERS MAY BE PICKED UP AND/OR SET DOWN ONLY AT DESIGNATED TAXI RANK OR TAXI STOP, WHICH SHALL EXCLUDE BUS STOPS.</p> <p>2. ENTRY OR RANKING ON PRIVATE PROPERTY IS NOT PERMITTED WITHOUT PERMISSION OF THE LANDLORD, A COPY OF WHICH MUST BE SUPPLIED TO THE BOARD BEFORE ISSUE OPERATING LICENCE.</p> <p>3. WITHOUT HAVING ENTERED INTO AN AGREEMENT WITH OTHER OPERATORS ON A COMMON ROUTE, AS CONTEMPLATED BY SECTION 88 (2) (B) OF ACT 22 OF 2000, THE PICKING UP OR SETTING DOWN OF PASSENGERS ON SUCH ROUTE IS NOT PERMITTED. A COPY OF SUCH AGREEMENT MUST BE SUPPLIED TO THE BOARD.</p> <p>4. AT RANKS, WHETHER ON-STREET OR OFF-STREET, ONLY THE TAXIS THAT CAN BE ACCOMMODATED IN THE DEMARCATED AREA MAY OCCUPY THE RANK, EXCESS VEHICLES MUST HOLD ELSEWHERE AT DESIGNATED HOLDING AREAS.</p> <p>5. RANK PERMITS OR LETTERS OF AUTHORITY MUST BE PRODUCED IN RESPECT OF ALL RANKS IN MUNICIPAL ARREARS, IN PARTICULAR MAJOR TOWNS AND CITIES.</p> <p>6. THE ALLOCATION OF ANY ROUTE OR PORTION OF A ROUTE IS SUBJECT TO THE CONDITION THAT IT HAS BEEN APPROVED AND ALLOCATED IN GOOD FAITH AND THAT SUCH ROUTE WILL BE INVALID SHOULD IT TRANSPIRE THAT THE ROUTE OR PORTION THEREOF WILL, OR HAS CAUSED CONFLICT DUE TO IT HAVING BEEN APPROVED BASED ON INCORRECT OR FALSE INFORMATION SUPPLIED TO THE BOARD OR AS A RESULT OF AN ERROR. IN SUCH INSTANCE THE OPERATING LICENCE MUST BE RETURNED TO THE BOARD FOR CORRECTION.</p> <p>7. THE VEHICLE MUST BE COVERED BY MOTOR VEHICLE INSURANCE AS WELL AS PERSONAL LIABILITY INSURANCE.</p>		
12.4	<p>22068A22068T10051238 - HOWICK TO HILTON COLLEGE</p> <p>FROM SOMME STREET TAXI RANK IN HOWICK TURN RIGHT INTO HARVARD STREET, TURN RIGHT INTO (R103) MAIN STREET AND THEN OPERATE AS ROUTE (2) TILL CEDARA INTERCHANGE AND TURN INTO (R103) OLD HOWICK ROAD AND TURN LEFT INTO (M80) HILTON AVENUE PASS HILTON CENTRE AND PROCEED TILL HILTON COLLEGE MAIN ENTRANCE.</p> <p>FROM HILTON COLLEGE (MAIN ENTRANCE) PROCEED ALONG (M80) HILTON AVENUE TILL TURN RIGHT INTO (R103) OLD HOWICK ROAD AND TURN LEFT TO JOIN (N3) FREEWAY (WEST BOUND) AND THEN PROCEED TILL HOWICK AND UNDERBERG OFF RAMP AT THE STOP SIGN TURN RIGHT INTO ZEEDERBERG ROAD AND THEN OPERATE AS PER FORWARD ROUTE TILL CROSS UMNGENI BRIDGE AND TURN LEFT INTO MORLING STREET, TURN RIGHT INTO SOMME STREET TAXI RANK AND THEN OPERATE AS PER RETURN ROUTE OF (1.1) TO THE AFFECTED AREAS</p>		



## transport

Department:  
Transport  
Province of KwaZulu-Natal

## GAZETTE

LGKZNG17-2023-JUL

REGION: ALL

1) <b>Application Number:</b> APP0159773	2) <b>Gazette Number:</b> LGKZNG17-2023-JUL
3) <b>Applicant:</b> BT GUMEDE <b>ID NO.</b> 7812015417083 <b>Association:</b> UZIMELENI TAXI ASSOCIATION	4) <b>Applicant Address:</b> 546 HOWICK 3290
5) <b>Existing Licence Holder:</b> NOT APPLICABLE <b>ID NO.</b> NOT APPLICABLE	6) <b>Existing Licence Holder Address:</b> NOT APPLICABLE
7) <b>Type of application:</b> NEW OPERATING LICENCE	8) <b>Operating Licence Number:</b> NOTAVAILABLE
9) <b>Vehicle Type:</b> MINIBUS	10) 1 X 15 (SEATED) + 0 (STANDING)
11) <b>Region:</b> UMGUNGUNDLOVU	
12.1	<p>22068322068T10051237 - MPOPHOMENI TO PIETERMARITZBURG</p> <p>FROM MPOPHOMENI TAXI RANK PROCEED INTO MANDELA HIGHWAY, TURN RIGHT INTO (R617) BOSTON ROAD AND THEN PROCEED TILL TURN RIGHT TO JOIN (N3) FREEWAY (EAST BOUND) AND THEN OPERATE AS PER ROUTE (2) TO MASUKWANE TAXI RANK IN PIETERMARITZBURG.</p> <p>FROM MASUKWANE TAXI RANK, TURN LEFT INTO (M70) CHURCH STREET, TURN LEFT TO JOIN (N3) FREEWAY (WEST BOUND) AND THEN PROCEED TILL HOWICK AND UNDERBERG OFF RAMP, AT THE STOP SIGN, TURN LEFT INTO (R617) BOSTON ROAD AND THEN OPERATE AS PER FORWARD ROUTE BACK TO MPOPHOMENI.</p> <p>NB: RESTRICTED FROM PICKING UP ON FORWARD ROUTE BETWEEN CHATTERTON ROAD AND CHURCH STREET, BUT AT SELGRO CENTRE ALONG BOSHOFF STREET, ONLY PICK UP MPOPHOMENI AND INTENDED PASSENGERS ONLY AND CONVEY THEM TO MASUKWANE TAXI RANK FREE OF CHARGE, BUT PASSENGERS TO BE DROPPED OFF ALONG THE ROUTE, ONLY AT THE TAXI STOPS DESIGNATED BY THE MUNICIPALITY.</p>
12.2	<p>22068A22068300051236 - HOWICK TO MPOPHOMENI</p> <p>FROM APPROVED TAXI RANK IN HOWICK, SOMME STREET TURN RIGHT INTO HARVARD STREET, TURN RIGHT INTO R103 MAIN STREET AND THEN PASS THE FOLLOWING LOCATIONS SARMCOL, MIDLANDS HOSPITAL ( ENKAMBINI), GREENFIELD, ESOKENI AND THEN PROCEED INTO ZEEDERBERG ROAD, TURN RIGHT AT TRAFFIC LIGHTS AT MERRIVALE SHELL SERVICE STATION, TURN RIGHT INTO R617 BOSTON ROAD AND THEN PASS SATAN STORES, TUMBLE ROAD, EMAKANINI, N.P.B. AND THEN TURN RIGHT INTO MANDELA HIGHWAY, TURN RIGHT INTO TAMBO ROAD, TURN LEFT INTO CHRIS HANI HIGHWAY THEN TURN LEFT INTO MHLONGO ROAD AT ST. ANNE TRANSITS TAXI RANK, TURN RIGHT INTO MANDELA HIGHWAY THEN PASS MPOPHOMENI TAXI RANK PROCEED ALONG THE SAME ROAD TILL PASS TRANSITS TAXI RANK AT ANGLICAN CHURCH THEN PROCEED TO EBUMNANDINI, MPOPHOMENI CEMENTARY AND WARD 8 ( EMASHINGENI).</p> <p>FROM WARD 8 ( EMASHINGENI), MPOPHOMENI CEMENTARY AND EBUMNANDINI OPERATE ALONG MANDELA HIGHWAY TILL PASS MPOPHOMENI TAXI RANK AND EMLANGENI THEN TURN RIGHT INTO (R617) BOSTON ROAD AND THEN FOLLOW FORWARD ROUTE TILL CROSS UMNENI BRIDGE AND THEN TURN LEFT INTO MORLING STREET, TURN RIGHT INTO SOMME STREET TAXI RANK THEN PROCEED STRAIGHT CROSS HARVARD STREET, BELL STREET AND THEN TURN LEFT INTO MAIN STREET PASS HALFWAY TOYOTA, MINI MARKET, ROMAN CATHOLIC CHURCH, SUNFIELD AND THEN TURN LEFT INTO GREENDALE SHOPPING CENTRE AND THEN RETURN ALONG MAIN STREET TILL TURN LEFT INTO GUSH AVE AT MINI MARKET, TURN RIGHT INTO MARE STREET, TURN RIGHT INTO KARKLOOF ROAD AND PROCEED LEFT INTO MAIN STREET AND TURN RIGHT INTO MORLING STREET AND TURN INTO SOMME STREET TAXI RANK.</p>
12.3	<p>22068A22068A00051961 - CONDITIONS/RESTRICTIONS</p> <p>1. PASSENGERS MAY BE PICKED UP AND/OR SET DOWN ONLY AT DESIGNATED TAXI RANK OR TAXI STOP, WHICH SHALL EXCLUDE BUS STOPS.</p> <p>2. ENTRY OR RANKING ON PRIVATE PROPERTY IS NOT PERMITTED WITHOUT PERMISSION OF THE LANDLORD, A COPY OF WHICH MUST BE SUPPLIED TO THE BOARD BEFORE ISSUE OPERATING LICENCE.</p> <p>3. WITHOUT HAVING ENTERED INTO AN AGREEMENT WITH OTHER OPERATORS ON A COMMON ROUTE, AS CONTEMPLATED BY SECTION 88 (2) (B) OF ACT 22 OF 2000, THE PICKING UP OR SETTING DOWN OF PASSENGERS ON SUCH ROUTE IS NOT PERMITTED. A COPY OF SUCH AGREEMENT MUST BE SUPPLIED TO THE BOARD.</p> <p>4. AT RANKS, WHETHER ON -STREET OR OFF-STREET, ONLY THE TAXIS THAT CAN BE ACCOMMODATED IN THE DEMARCATED AREA MAY OCCUPY THE RANK, EXCESS VEHICLES MUST HOLD ELSEWHERE AT DESIGNATED HOLDING AREAS.</p> <p>5. RANK PERMITS OR LETTERS OF AUTHORITY MUST BE PRODUCED IN RESPECT OF ALL RANKS IN MUNICIPAL ARREARS, IN PARTICULAR MAJOR TOWNS AND CITIES.</p> <p>6. THE ALLOCATION OF ANY ROUTE OR PORTION OF A ROUTE IS SUBJECT TO THE CONDITION THAT IT HAS BEEN APPROVED AND ALLOCATED IN GOOD FAITH AND THAT SUCH ROUTE WILL BE INVALID SHOULD IT TRANSPIRE THAT THE ROUTE OR PORTION THEREOF WILL, OR HAS CAUSED CONFLICT DUE TO IT HAVING BEEN APPROVED BASED ON INCORRECT OR FALSE INFORMATION SUPPLIED TO THE BOARD OR AS A RESULT OF AN ERROR. IN SUCH INSTANCE THE OPERATING LICENCE MUST BE RETURNED TO THE BOARD FOR CORRECTION.</p> <p>7. THE VEHICLE MUST BE COVERED BY MOTOR VEHICLE INSURANCE AS WELL AS PERSONAL LIABILITY INSURANCE.</p>
12.4	<p>22068A22068T10051238 - HOWICK TO HILTON COLLEGE</p> <p>FROM SOMME STREET TAXI RANK IN HOWICK TURN RIGHT INTO HARVARD STREET, TURN RIGHT INTO (R103) MAIN STREET AND THEN OPERATE AS ROUTE (2) TILL CEDARA INTERCHANGE AND TURN INTO (R103) OLD HOWICK ROAD AND TURN LEFT INTO (M80) HILTON AVENUE PASS HILTON CENTRE AND PROCEED TILL HILTON COLLEGE MAIN ENTRANCE.</p> <p>FROM HILTON COLLEGE (MAIN ENTRANCE) PROCEED ALONG (M80) HILTON AVENUE TILL TURN RIGHT INTO (R103) OLD HOWICK ROAD AND TURN LEFT TO JOIN (N3) FREEWAY (WEST BOUND) AND THEN PROCEED TILL HOWICK AND UNDERBERG OFF RAMP AT THE STOP SIGN TURN RIGHT INTO ZEEDERBERG ROAD AND THEN OPERATE AS PER FORWARD ROUTE TILL CROSS UMNENI BRIDGE AND TURN LEFT INTO MORLING STREET, TURN RIGHT INTO SOMME STREET TAXI RANK AND THEN OPERATE AS PER RETURN ROUTE OF (1.1) TO THE AFFECTED AREAS</p>



## transport

Department:  
Transport  
Province of KwaZulu-Natal

## GAZETTE

LGKZNG17-2023-JUL

REGION: ALL

1)	<b>Application Number:</b> APP0159807	2)	<b>Gazette Number:</b> LGKZNG17-2023-JUL
3)	<b>Applicant:</b> B NDLOVU <b>ID NO.</b> 5403125406083 <b>Association:</b> PINETOWN TAXI OWNERS ASSOC.( HILL STREET)	4)	<b>Applicant Address:</b> 6 BATH ROAD PINETOWN 3610
5)	<b>Existing Licence Holder:</b> NOT APPLICABLE <b>ID NO.</b> NOT APPLICABLE	6)	<b>Existing Licence Holder Address:</b> NOT APPLICABLE
7)	<b>Type of application:</b> NEW OPERATING LICENCE	8)	<b>Operating Licence Number:</b> LGKZN1503000665
9)	<b>Vehicle Type:</b> MIDIBUS	10)	1 X 17-35 (SEATED) + 0 (STANDING)
11)	<b>Region:</b> DURBAN WEST		
12.1	2206RK2209WC00049689 - PINETOWN TO ISIPINGO  FROM PINETOWN HILL STREET TAXI RANK SAME AS UMLAZI NMR UP TO N2, LEFT EXIT 154 LEFT INTO GRIMSBY ROAD, PASS CLAIRWOOD HOSPITAL TAXI STOP, DROPPING PASSENGERS-TAKE RIGHT INTO M30/SOUTH COAST ROAD, LEFT INTO PRINCE MCWAYIZENI DRIVE, LEFT INTO OLD SOUTH COAST ROAD, LEFT INTO R102 DROPPING PASSENGERS, BECOMING JEFFELS ROAD, LEFT ALONG JEFFELS ROAD, RIGHT INTO OLD MAIN ROAD AND RANK AT THE INTERSECTION OF OLD MAIN ROAD AND PARDY ROAD. RETURN TRIP: RETURN TO M35/OLD MAIN ROAD, TURN RIGHT INTO R102 AND LEFT INTO N2 AND TAKE LEFT TO N3 TAKE LEFT INTO M13, TAKE LEFT EDEN ROAD, RIGHT M5/ STAPLETON ROAD, LEFT M31/OLD MAIN ROAD, TURN RIGHT INTO ESCOMBE ROAD, DROPPING PASSENGERS AT FRAME TAXI STOP, TURN LEFT TAKE SHEPSTONE ROAD, TURN RIGHT INTO CROMPTON STREET DROPPING PASSENGERS –TURN RIGHT INTO OLD MAIN ROAD, LEFT ANDERSON ROAD, LEFT STANFIELD LANE, RIGHT HILL STREET TAXI RANK.		
12.2	2206RK21004R00049691 - PINETOWN TO DURBAN.  5.1. FROM HILL STREET TAXI RANK, INTO HILL STREET, INTO ANDERSON ROAD, LEFT INTO OLD MAIN ROAD (M31) AND PROCEED TO JOIN INTO M13 AND PROCEED TO JOIN N3 TO DURBAN. UPON ENTERING DURBAN PROCEED LEFT TO BRICK FIELD ROAD TO DROP OFF ONLY AND RETURN INTO N3 AND TURN LEFT OFF THE N3 AT TOLLGATE TO DROP OFF ONLY. RETURN ONTO N3 AND PROCEED TO OLD DUTCH ROAD, TURN RIGHT INTO MARKET ROAD AND PROCEED TO RANK 122 TO DROP OFF AND PICK UP PASSENGERS. RETURN TO N3 AND PROCEED ALONG BEREAD ROAD SOUTH TO JAN SMUTS HIGHWAY AND PROCEED ALONG M13 INTO OLD MAIN ROAD ( M31)AND TURN LEFT INTO ANDERSON STREET OR MOODIE STREET TO THE RANK IN HILL STREET.  ALTERNATIVE 1.  5.2. FROM PINETOWN TAXI RANK, INTO HILL STREET, INTO ANDERSON ROAD, RIGHT INTO OLD MAIN ROAD (M31) AND PROCEED ALONG (M31 TO M13 BECOMING JAN SMUTS HIGHWAY, LEFT INTO BEREAD ROAD NORTH AND PROCEED TO OLD DUTCH ROAD, RIGHT INTO MARKET ROAD TO RANK 122 AND RETURN ALONG THE SAME ROUTE IN REVERSE.		
12.3	2206RK22065P00049688 - PINETOWN TO HAMMARSDALE  1.1. FROM PINETOWN HILL STREET TAXI RANK TURN RIGHT HILL STREET THEN JOINING ANDERSON ROAD - TURN LEFT AT THE ROBOT INTO OLD MAIN RD, RIGHT INTO M13 PROCEED TO KLOOF TAXI STOP-DROPPING –TO GILLITS TAXI STOP DROPPING AND PICKING UP PASSENGERS- TO EMBERTON TAXI STOP DROPPING AND PICKING UP PASSENGERS –TO POLO PONY TAXI STOP DROPPING AND PICKING UP PASSENGERS JOIN N3- TO CLIFFDALE TAXI STOP DROPPING AND PICKING UP PASSENGERS –ON THE N3 AT THE HAMMARSDALE INTERCHANGE TURN LEFT INTO P385 PASS WALLERS GARAGE TAXI STOP DROPPING AND PICKING UP PASSENGERS-HAMMARSDALE (WEBBER) TAXI STOP DROPPING AND PICKING UP PASSENGERS-CROSS THE BRIDGE TOWARDS MPUMALANGA T/SHIP TURN LEFT TO UNIT 6(H) TAXI STOP DROPPING AND PICKING UP PASSENGERS- TO UNIT 3 (C) TAXI STOP DROPPING AND PICKING UP PASSENGERS UNIT 4(D) TAXI STOP DROPPING AND PICKING UP PASSENGERS-UNIT 1 (A), BACK TO MPUMALANGA TAXI RANK DROPPING AND PICKING UP PASSENGERS AND RETURN TO PINETOWN TAXI RANK ALONG THE SAME ROUTE.  NB : ROUTE TO BE OPERATED STRICTLY IN ACCORDANCE WITH AGREEMENT WITH MPUMALANGA TAXI ASSOCIATION – LIMITED TO 37 VEHICLES PER DAY.  1.2 PINETOWN TAXI RANK TO HAMMARSDALE INDUSTRIAL AREA.  FROM PINETOWN HILL STREET TAXI RANK, RIGHT HILL STREET THEN JOINING ANDERSON ROAD TURN LEFT INTO OLD MAIN RD PROCEED AND TURN RIGHT INTO M13 PASS KLOOF, DROPPING AND PICKING UP PASSENGERS, TO MAYTIME, DROPPING AND PICKING UP PASSENGERS, TO GILLITS DROPPING AND PICKING UP PASSENGERS, TO EMBERTON DROPPING AND PICKING UP PASSENGERS, TO POLO PONY DROPPING AND PICKING UP PASSENGERS- JOINING N3 CLIFFDALE TAXI STOP DROPPING AND PICKING UP PASSENGERS, AND RETURN TO N3 AND PROCEED TO HAMMARSDALE INTERCHANGE, LEFT INTO P385 DROPPING AND PICKING UP PASSENGERS, TO WALLERS GARAGE, DROPPING AND PICKING UP PASSENGERS, TURN LEFT TOWARDS HAMMARSDALE INDUSTRIAL AREA, DROPPING AND PICKING UP PASSENGERS, TURN RIGHT TO HAMMARSDALE SHOPPING CENTRE DROPPING AND PICKING UP PASSENGERS, TURN RIGHT TO UMLABA VILLAGE, DROPPING AND PICKING UP PASSENGERS, RETURN BACK TO PINETOWN ALONG THE SAME ROUTE DROPPING AND PICKING UP PASSENGERS AND RETURN ALONG THE SAME ROUTE IN REVERSE.  NB : ROUTE TO BE OPERATED STRICTLY IN ACCORDANCE WITH AGREEMENT WITH MPUMALANGA TAXI ASSOCIATION – LIMITED TO 37 VEHICLES PER DAY.		
12.4	2206RK2206SA00049693 - PINETOWN TO PHOENIX  FROM PINETOWN HILL STREET TAXI RANK TURN RIGHT INTO HILL STREET, JOINING ANDERSON ROAD, RIGHT INTO OLD MAIN ROAD PICKING UP PASSENGERS, TURN LEFT AT ST. JOHNS AVENUE (M9), TURN LEFT INTO N2, INTO THE M41 OFF-RAMP INTO PHOENIX HIGHWAY AND PROCEED TO HILL STREET TAXI RANK IN REVERSE.		
12.5	2206RK2206L700049690 - 4. PINETOWN TO SPRINGFIELD PARK.  FROM HILL STREET TAXI RANK INTO HILL STREET, INTO ANDERSON ROAD, RIGHT INTO OLD MAIN ROAD (M31) LEFT INTO ST. JOHNS AVENUE (M19), PROCEED ALONG M19 TO THE INTERSECTION WITH N2. TURNS LEFT SERVICE ROAD, RIGHT INANDA ROAD (M21) AND PROCEED TO SPRINGFIELD INDUSTRIAL PARK ALONG PALMFIELD ROAD (PICK UP AND DROP OFF) AND RETURN ALONG THE SAME ROUTE TO PINETOWN IN REVERSE.  NB: NO RANKING IS PERMITTED IN SPRINGFIELD AND PASSENGERS MAY ONLY BE PICKED UP AND OR SET AT DESIGNATED TAXI STOPS.		





## transport

Department:  
Transport  
Province of KwaZulu-Natal

## GAZETTE

LGKZNG17-2023-JUL

REGION: ALL

1) <b>Application Number:</b> APP0159811	2) <b>Gazette Number:</b> LGKZNG17-2023-JUL
3) <b>Applicant:</b> B NDLOVU <b>ID NO.</b> 5403125406083 <b>Association:</b> PINETOWN TAXI OWNERS ASSOC.( HILL STREET)	4) <b>Applicant Address:</b> 6 BATH ROAD PINETOWN 3610
5) <b>Existing Licence Holder:</b> NOT APPLICABLE <b>ID NO.</b> NOT APPLICABLE	6) <b>Existing Licence Holder Address:</b> NOT APPLICABLE
7) <b>Type of application:</b> NEW OPERATING LICENCE	8) <b>Operating Licence Number:</b> LGKZN1503000622
9) <b>Vehicle Type:</b> MINIBUS TAXI	10) 1 X 9-16 (SEATED) + 0 (STANDING)
11) <b>Region:</b> DURBAN WEST	
12.1	<p>2206RK2209WC00049689 - PINETOWN TO ISIPINGO</p> <p>FROM PINETOWN HILL STREET TAXI RANK SAME AS UMLAZI NMR UP TO N2, LEFT EXIT 154 LEFT INTO GRIMSBY ROAD, PASS CLAIRWOOD HOSPITAL TAXI STOP, DROPPING PASSENGERS-TAKE RIGHT INTO M30/SOUTH COAST ROAD, LEFT INTO PRINCE MCWAYIZENI DRIVE, LEFT INTO OLD SOUTH COAST ROAD, LEFT INTO R102 DROPPING PASSENGERS, BECOMING JEFFELS ROAD, LEFT ALONG JEFFELS ROAD, RIGHT INTO OLD MAIN ROAD AND RANK AT THE INTERSECTION OF OLD MAIN ROAD AND PARDY ROAD. RETURN TRIP: RETURN TO M35/OLD MAIN ROAD, TURN RIGHT INTO R102 AND LEFT INTO N2 AND TAKE LEFT TO N3 TAKE LEFT INTO M13, TAKE LEFT EDEN ROAD, RIGHT M5/ STAPLETON ROAD, LEFT M31/OLD MAIN ROAD, TURN RIGHT INTO ESCOMBE ROAD, DROPPING PASSENGERS AT FRAME TAXI STOP, TURN LEFT TAKE SHEPSTONE ROAD, TURN RIGHT INTO CROMPTON STREET DROPPING PASSENGERS –TURN RIGHT INTO OLD MAIN ROAD, LEFT ANDERSON ROAD, LEFT STANFIELD LANE, RIGHT HILL STREET TAXI RANK.</p>
12.2	<p>2206RK21004R00049691 - PINETOWN TO DURBAN.</p> <p>5.1. FROM HILL STREET TAXI RANK, INTO HILL STREET, INTO ANDERSON ROAD, LEFT INTO OLD MAIN ROAD (M31) AND PROCEED TO JOIN INTO M13 AND PROCEED TO JOIN N3 TO DURBAN. UPON ENTERING DURBAN PROCEED LEFT TO BRICK FIELD ROAD TO DROP OFF ONLY AND RETURN INTO N3 AND TURN LEFT OFF THE N3 AT TOLLGATE TO DROP OFF ONLY. RETURN ONTO N3 AND PROCEED TO OLD DUTCH ROAD, TURN RIGHT INTO MARKET ROAD AND PROCEED TO RANK 122 TO DROP OFF AND PICK UP PASSENGERS. RETURN TO N3 AND PROCEED ALONG BEREA ROAD SOUTH TO JAN SMUTS HIGHWAY AND PROCEED ALONG M13 INTO OLD MAIN ROAD ( M31)AND TURN LEFT INTO ANDERSON STREET OR MOODIE STREET TO THE RANK IN HILL STREET.</p> <p>ALTERNATIVE 1.</p> <p>5.2. FROM PINETOWN TAXI RANK, INTO HILL STREET, INTO ANDERSON ROAD, RIGHT INTO OLD MAIN ROAD (M31) AND PROCEED ALONG (M31 TO M13 BECOMING JAN SMUTS HIGHWAY, LEFT INTO BEREA ROAD NORTH AND PROCEED TO OLD DUTCH ROAD, RIGHT INTO MARKET ROAD TO RANK 122 AND RETURN ALONG THE SAME ROUTE IN REVERSE.</p>
12.3	<p>2206RK22065P00049688 - PINETOWN TO HAMMARSDALE</p> <p>1.1. FROM PINETOWN HILL STREET TAXI RANK TURN RIGHT HILL STREET THEN JOINING ANDERSON ROAD - TURN LEFT AT THE ROBOT INTO OLD MAIN RD, RIGHT INTO M13 PROCEED TO KLOOF TAXI STOP-DROPPING –TO GILLITS TAXI STOP DROPPING AND PICKING UP PASSENGERS- TO EMBERTON TAXI STOP DROPPING AND PICKING UP PASSENGERS –TO POLO PONY TAXI STOP DROPPING AND PICKING UP PASSENGERS JOIN N3- TO CLIFFDALE TAXI STOP DROPPING AND PICKING UP PASSENGERS –ON THE N3 AT THE HAMMARSDALE INTERCHANGE TURN LEFT INTO P385 PASS WALLERS GARAGE TAXI STOP DROPPING AND PICKING UP PASSENGERS-HAMMARSDALE (WEBBER) TAXI STOP DROPPING AND PICKING UP PASSENGERS-CROSS THE BRIDGE TOWARDS MPUMALANGA T/SHIP TURN LEFT TO UNIT 6(H) TAXI STOP DROPPING AND PICKING UP PASSENGERS- TO UNIT 3 (C) TAXI STOP DROPPING AND PICKING UP PASSENGERS UNIT 4(D) TAXI STOP DROPPING AND PICKING UP PASSENGERS-UNIT 1 (A), BACK TO MPUMALANGA TAXI RANK DROPPING AND PICKING UP PASSENGERS AND RETURN TO PINETOWN TAXI RANK ALONG THE SAME ROUTE.</p> <p>NB : ROUTE TO BE OPERATED STRICTLY IN ACCORDANCE WITH AGREEMENT WITH MPUMALANGA TAXI ASSOCIATION – LIMITED TO 37 VEHICLES PER DAY.</p> <p>1.2 PINETOWN TAXI RANK TO HAMMARSDALE INDUSTRIAL AREA.</p> <p>FROM PINETOWN HILL STREET TAXI RANK, RIGHT HILL STREET THEN JOINING ANDERSON ROAD TURN LEFT INTO OLD MAIN RD PROCEED AND TURN RIGHT INTO M13 PASS KLOOF, DROPPING AND PICKING UP PASSENGERS, TO MAYTIME, DROPPING AND PICKING UP PASSENGERS, TO GILLITS DROPPING AND PICKING UP PASSENGERS, TO EMBERTON DROPPING AND PICKING UP PASSENGERS, TO POLO PONY DROPPING AND PICKING UP PASSENGERS- JOINING N3 CLIFFDALE TAXI STOP DROPPING AND PICKING UP PASSENGERS, AND RETURN TO N3 AND PROCEED TO HAMMARSDALE INTERCHANGE, LEFT INTO P385 DROPPING AND PICKING UP PASSENGERS, TO WALLERS GARAGE, DROPPING AND PICKING UP PASSENGERS, TURN LEFT TOWARDS HAMMARSDALE INDUSTRIAL AREA, DROPPING AND PICKING UP PASSENGERS, TURN RIGHT TO HAMMARSDALE SHOPPING CENTRE DROPPING AND PICKING UP PASSENGERS, TURN RIGHT TO UMLABA VILLAGE, DROPPING AND PICKING UP PASSENGERS, RETURN BACK TO PINETOWN ALONG THE SAME ROUTE DROPPING AND PICKING UP PASSENGERS AND RETURN ALONG THE SAME ROUTE IN REVERSE.</p> <p>NB : ROUTE TO BE OPERATED STRICTLY IN ACCORDANCE WITH AGREEMENT WITH MPUMALANGA TAXI ASSOCIATION – LIMITED TO 37 VEHICLES PER DAY.</p>
12.4	<p>2206RK2206L700049690 - 4. PINETOWN TO SPRINGFIELD PARK.</p> <p>FROM HILL STREET TAXI RANK INTO HILL STREET, INTO ANDERSON ROAD, RIGHT INTO OLD MAIN ROAD (M31) LEFT INTO ST. JOHNS AVENUE (M19), PROCEED ALONG M19 TO THE INTERSECTION WITH N2. TURNS LEFT SERVICE ROAD, RIGHT INANDA ROAD (M21) AND PROCEED TO SPRINGFIELD INDUSTRIAL PARK ALONG PALMFIELD ROAD (PICK UP AND DROP OFF) AND RETURN ALONG THE SAME ROUTE TO PINETOWN IN REVERSE.</p> <p>NB: NO RANKING IS PERMITTED IN SPRINGFIELD AND PASSENGERS MAY ONLY BE PICKED UP AND OR SET AT DESIGNATED TAXI STOPS.</p>





## transport

Department:  
Transport  
Province of KwaZulu-Natal

## GAZETTE

LGKZNG17-2023-JUL

REGION: ALL

1)	<b>Application Number:</b> APP0159824	2)	<b>Gazette Number:</b> LGKZNG17-2023-JUL
3)	<b>Applicant:</b> BT GUMEDE <b>ID NO.</b> 7812015417083 <b>Association:</b> UZIMELENI TAXI ASSOCIATION	4)	<b>Applicant Address:</b> 546 HOWICK  3290
5)	<b>Existing Licence Holder:</b> NOT APPLICABLE <b>ID NO.</b> NOT APPLICABLE	6)	<b>Existing Licence Holder Address:</b> NOT APPLICABLE
7)	<b>Type of application:</b> NEW OPERATING LICENCE	8)	<b>Operating Licence Number:</b> NOTAVAILABLE
9)	<b>Vehicle Type:</b> MINIBUS	10)	1 X 15 (SEATED) + 0 (STANDING)
11)	<b>Region:</b> UMGUNGUNDLOVU		
12.1	<p>22068322068T10051237 - MPOPHOMENI TO PIETERMARITZBURG</p> <p>FROM MPOPHOMENI TAXI RANK PROCEED INTO MANDELA HIGHWAY, TURN RIGHT INTO (R617) BOSTON ROAD AND THEN PROCEED TILL TURN RIGHT TO JOIN (N3) FREEWAY (EAST BOUND) AND THEN OPERATE AS PER ROUTE (2) TO MASUKWANE TAXI RANK IN PIETERMARITZBURG.</p> <p>FROM MASUKWANE TAXI RANK, TURN LEFT INTO (M70) CHURCH STREET, TURN LEFT TO JOIN (N3) FREEWAY (WEST BOUND) AND THEN PROCEED TILL HOWICK AND UNDERBERG OFF RAMP, AT THE STOP SIGN, TURN LEFT INTO (R617) BOSTON ROAD AND THEN OPERATE AS PER FORWARD ROUTE BACK TO MPOPHOMENI.</p> <p>NB: RESTRICTED FROM PICKING UP ON FORWARD ROUTE BETWEEN CHATTERTON ROAD AND CHURCH STREET, BUT AT SELGRO CENTRE ALONG BOSHOFF STREET, ONLY PICK UP MPOPHOMENI AND INTENDED PASSENGERS ONLY AND CONVEY THEM TO MASUKWANE TAXI RANK FREE OF CHARGE, BUT PASSENGERS TO BE DROPPED OFF ALONG THE ROUTE, ONLY AT THE TAXI STOPS DESIGNATED BY THE MUNICIPALITY.</p>		
12.2	<p>22068A22068300051236 - HOWICK TO MPOPHOMENI</p> <p>FROM APPROVED TAXI RANK IN HOWICK, SOMME STREET TURN RIGHT INTO HARVARD STREET, TURN RIGHT INTO R103 MAIN STREET AND THEN PASS THE FOLLOWING LOCATIONS SARMCOL, MIDLANDS HOSPITAL ( ENKAMBINI), GREENFIELD, ESOKENI AND THEN PROCEED INTO ZEEDERBERG ROAD, TURN RIGHT AT TRAFFIC LIGHTS AT MERRIVALE SHELL SERVICE STATION, TURN RIGHT INTO R617 BOSTON ROAD AND THEN PASS SATAN STORES, TUMBLE ROAD, EMAKANINI, N.P.B. AND THEN TURN RIGHT INTO MANDELA HIGHWAY, TURN RIGHT INTO TAMBO ROAD, TURN LEFT INTO CHRIS HANI HIGHWAY THEN TURN LEFT INTO MHLONGO ROAD AT ST. ANNE TRANSITS TAXI RANK, TURN RIGHT INTO MANDELA HIGHWAY THEN PASS MPOPHOMENI TAXI RANK PROCEED ALONG THE SAME ROAD TILL PASS TRANSITS TAXI RANK AT ANGLICAN CHURCH THEN PROCEED TO EBUMNANDINI, MPOPHOMENI CEMENTARY AND WARD 8 ( EMASHINGENI).</p> <p>FROM WARD 8 ( EMASHINGENI), MPOPHOMENI CEMENTARY AND EBUMNANDINI OPERATE ALONG MANDELA HIGHWAY TILL PASS MPOPHOMENI TAXI RANK AND EMHLANGENI THEN TURN RIGHT INTO (R617) BOSTON ROAD AND THEN FOLLOW FORWARD ROUTE TILL CROSS UMGNGENI BRIDGE AND THEN TURN LEFT INTO MORLING STREET, TURN RIGHT INTO SOMME STREET TAXI RANK THEN PROCEED STRAIGHT CROSS HARVARD STREET, BELL STREET AND THEN TURN LEFT INTO MAIN STREET PASS HALFWAY TOYOTA, MINI MARKET, ROMAN CATHOLIC CHURCH, SUNFIELD AND THEN TURN LEFT INTO GREENDALE SHOPPING CENTRE AND THEN RETURN ALONG MAIN STREET TILL TURN LEFT INTO GUSH AVE AT MINI MARKET, TURN RIGHT INTO MARE STREET, TURN RIGHT INTO KARKLOOF ROAD AND PROCEED LEFT INTO MAIN STREET AND TURN RIGHT INTO MORLING STREET AND TURN INTO SOMME STREET TAXI RANK.</p>		
12.3	<p>22068A22068T10051238 - HOWICK TO HILTON COLLEGE</p> <p>FROM SOMME STREET TAXI RANK IN HOWICK TURN RIGHT INTO HARVARD STREET, TURN RIGHT INTO (R103) MAIN STREET AND THEN OPERATE AS ROUTE (2) TILL CEDARA INTERCHANGE AND TURN INTO (R103) OLD HOWICK ROAD AND TURN LEFT INTO (M80) HILTON AVENUE PASS HILTON CENTRE AND PROCEED TILL HILTON COLLEGE MAIN ENTRANCE.</p> <p>FROM HILTON COLLEGE (MAIN ENTRANCE) PROCEED ALONG (M80) HILTON AVENUE TILL TURN RIGHT INTO (R103) OLD HOWICK ROAD AND TURN LEFT TO JOIN (N3) FREEWAY (WEST BOUND) AND THEN PROCEED TILL HOWICK AND UNDERBERG OFF RAMP AT THE STOP SIGN TURN RIGHT INTO ZEEDERBERG ROAD AND THEN OPERATE AS PER FORWARD ROUTE TILL CROSS UMGNGENI BRIDGE AND TURN LEFT INTO MORLING STREET, TURN RIGHT INTO SOMME STREET TAXI RANK AND THEN OPERATE AS PER RETURN ROUTE OF (1.1) TO THE AFFECTED AREAS</p>		



## transport

Department:  
Transport  
Province of KwaZulu-Natal

## GAZETTE

LGKZNG17-2023-JUL

REGION: ALL

1) <b>Application Number:</b> APP0159827	2) <b>Gazette Number:</b> LGKZNG17-2023-JUL
3) <b>Applicant:</b> MS MKHIZE <b>ID NO.</b> 5912225820084 <b>Association:</b> UZIMELENI TAXI ASSOCIATION	4) <b>Applicant Address:</b> PO BOX 577 MARRIVALE KWA ZULU NATAL 3233
5) <b>Existing Licence Holder:</b> NOT APPLICABLE <b>ID NO.</b> NOT APPLICABLE	6) <b>Existing Licence Holder Address:</b> NOT APPLICABLE
7) <b>Type of application:</b> NEW OPERATING LICENCE	8) <b>Operating Licence Number:</b> NOTAVAILABLE
9) <b>Vehicle Type:</b> MINIBUS	10) 1 X 15 (SEATED) + 0 (STANDING)
11) <b>Region:</b> UMGUNGUNDLOVU	
12.1	<p>22068322068T10051237 - MPOPHOMENI TO PIETERMARITZBURG</p> <p>FROM MPOPHOMENI TAXI RANK PROCEED INTO MANDELA HIGHWAY, TURN RIGHT INTO (R617) BOSTON ROAD AND THEN PROCEED TILL TURN RIGHT TO JOIN (N3) FREEWAY (EAST BOUND) AND THEN OPERATE AS PER ROUTE (2) TO MASUKWANE TAXI RANK IN PIETERMARITZBURG.</p> <p>FROM MASUKWANE TAXI RANK, TURN LEFT INTO (M70) CHURCH STREET, TURN LEFT TO JOIN (N3) FREEWAY (WEST BOUND) AND THEN PROCEED TILL HOWICK AND UNDERBERG OFF RAMP, AT THE STOP SIGN, TURN LEFT INTO (R617) BOSTON ROAD AND THEN OPERATE AS PER FORWARD ROUTE BACK TO MPOPHOMENI.</p> <p>NB: RESTRICTED FROM PICKING UP ON FORWARD ROUTE BETWEEN CHATTERTON ROAD AND CHURCH STREET, BUT AT SELGRO CENTRE ALONG BOSHOFF STREET, ONLY PICK UP MPOPHOMENI AND INTENDED PASSENGERS ONLY AND CONVEY THEM TO MASUKWANE TAXI RANK FREE OF CHARGE, BUT PASSENGERS TO BE DROPPED OFF ALONG THE ROUTE, ONLY AT THE TAXI STOPS DESIGNATED BY THE MUNICIPALITY.</p>
12.2	<p>22068A22068300051236 - HOWICK TO MPOPHOMENI</p> <p>FROM APPROVED TAXI RANK IN HOWICK, SOMME STREET TURN RIGHT INTO HARVARD STREET, TURN RIGHT INTO R103 MAIN STREET AND THEN PASS THE FOLLOWING LOCATIONS SARMCOL, MIDLANDS HOSPITAL ( ENKAMBINI), GREENFIELD, ESOKENI AND THEN PROCEED INTO ZEEDERBERG ROAD, TURN RIGHT AT TRAFFIC LIGHTS AT MERRIVALE SHELL SERVICE STATION, TURN RIGHT INTO R617 BOSTON ROAD AND THEN PASS SATAN STORES, TUMBLE ROAD, EMAKANINI, N.P.B. AND THEN TURN RIGHT INTO MANDELA HIGHWAY, TURN RIGHT INTO TAMBO ROAD, TURN LEFT INTO CHRIS HANI HIGHWAY THEN TURN LEFT INTO MHLONGO ROAD AT ST. ANNE TRANSITS TAXI RANK, TURN RIGHT INTO MANDELA HIGHWAY THEN PASS MPOPHOMENI TAXI RANK PROCEED ALONG THE SAME ROAD TILL PASS TRANSITS TAXI RANK AT ANGLICAN CHURCH THEN PROCEED TO EBUMNANDINI, MPOPHOMENI CEMENTARY AND WARD 8 ( EMASHINGENI).</p> <p>FROM WARD 8 ( EMASHINGENI), MPOPHOMENI CEMENTARY AND EBUMNANDINI OPERATE ALONG MANDELA HIGHWAY TILL PASS MPOPHOMENI TAXI RANK AND EMHLANGENI THEN TURN RIGHT INTO (R617) BOSTON ROAD AND THEN FOLLOW FORWARD ROUTE TILL CROSS UMNENI BRIDGE AND THEN TURN LEFT INTO MORLING STREET, TURN RIGHT INTO SOMME STREET TAXI RANK THEN PROCEED STRAIGHT CROSS HARVARD STREET, BELL STREET AND THEN TURN LEFT INTO MAIN STREET PASS HALFWAY TOYOTA, MINI MARKET, ROMAN CATHOLIC CHURCH, SUNFIELD AND THEN TURN LEFT INTO GREENDALE SHOPPING CENTRE AND THEN RETURN ALONG MAIN STREET TILL TURN LEFT INTO GUSH AVE AT MINI MARKET, TURN RIGHT INTO MARE STREET, TURN RIGHT INTO KARKLOOF ROAD AND PROCEED LEFT INTO MAIN STREET AND TURN RIGHT INTO MORLING STREET AND TURN INTO SOMME STREET TAXI RANK.</p>
12.3	<p>22068A22068T10051238 - HOWICK TO HILTON COLLEGE</p> <p>FROM SOMME STREET TAXI RANK IN HOWICK TURN RIGHT INTO HARVARD STREET, TURN RIGHT INTO (R103) MAIN STREET AND THEN OPERATE AS ROUTE (2) TILL CEDARA INTERCHANGE AND TURN INTO (R103) OLD HOWICK ROAD AND TURN LEFT INTO (M80) HILTON AVENUE PASS HILTON CENTRE AND PROCEED TILL HILTON COLLEGE MAIN ENTRANCE.</p> <p>FROM HILTON COLLEGE (MAIN ENTRANCE) PROCEED ALONG (M80) HILTON AVENUE TILL TURN RIGHT INTO (R103) OLD HOWICK ROAD AND TURN LEFT TO JOIN (N3) FREEWAY (WEST BOUND) AND THEN PROCEED TILL HOWICK AND UNDERBERG OFF RAMP AT THE STOP SIGN TURN RIGHT INTO ZEEDERBERG ROAD AND THEN OPERATE AS PER FORWARD ROUTE TILL CROSS UMNENI BRIDGE AND TURN LEFT INTO MORLING STREET, TURN RIGHT INTO SOMME STREET TAXI RANK AND THEN OPERATE AS PER RETURN ROUTE OF (1.1) TO THE AFFECTED AREAS</p>



## transport

Department:  
Transport  
Province of KwaZulu-Natal

## GAZETTE

LGKZNG17-2023-JUL

REGION: ALL

1)	<b>Application Number:</b> APP0159831	2)	<b>Gazette Number:</b> LGKZNG17-2023-JUL
3)	<b>Applicant:</b> BS MABASO <b>ID NO.</b> 7902285498085 <b>Association:</b> UZIMELENI TAXI ASSOCIATION	4)	<b>Applicant Address:</b> P O BOX 268 MPOPHOMENI TOWNSHIP MARRIVALE 3291
5)	<b>Existing Licence Holder:</b> NOT APPLICABLE <b>ID NO.</b> NOT APPLICABLE	6)	<b>Existing Licence Holder Address:</b> NOT APPLICABLE
7)	<b>Type of application:</b> NEW OPERATING LICENCE	8)	<b>Operating Licence Number:</b> NOTAVAILABLE
9)	<b>Vehicle Type:</b> MINIBUS	10)	1 X 15 (SEATED) + 0 (STANDING)
11)	<b>Region:</b> UMGUNGUNDLOVU		
12.1	<p>22068322068T10051237 - MPOPHOMENI TO PIETERMARITZBURG</p> <p>FROM MPOPHOMENI TAXI RANK PROCEED INTO MANDELA HIGHWAY, TURN RIGHT INTO (R617) BOSTON ROAD AND THEN PROCEED TILL TURN RIGHT TO JOIN (N3) FREEWAY (EAST BOUND) AND THEN OPERATE AS PER ROUTE (2) TO MASUKWANE TAXI RANK IN PIETERMARITZBURG.</p> <p>FROM MASUKWANE TAXI RANK, TURN LEFT INTO (M70) CHURCH STREET, TURN LEFT TO JOIN (N3) FREEWAY (WEST BOUND) AND THEN PROCEED TILL HOWICK AND UNDERBERG OFF RAMP, AT THE STOP SIGN, TURN LEFT INTO (R617) BOSTON ROAD AND THEN OPERATE AS PER FORWARD ROUTE BACK TO MPOPHOMENI.</p> <p>NB: RESTRICTED FROM PICKING UP ON FORWARD ROUTE BETWEEN CHATTERTON ROAD AND CHURCH STREET, BUT AT SELGRO CENTRE ALONG BOSHOFF STREET, ONLY PICK UP MPOPHOMENI AND INTENDED PASSENGERS ONLY AND CONVEY THEM TO MASUKWANE TAXI RANK FREE OF CHARGE, BUT PASSENGERS TO BE DROPPED OFF ALONG THE ROUTE, ONLY AT THE TAXI STOPS DESIGNATED BY THE MUNICIPALITY.</p>		
12.2	<p>22068A22068300051236 - HOWICK TO MPOPHOMENI</p> <p>FROM APPROVED TAXI RANK IN HOWICK, SOMME STREET TURN RIGHT INTO HARVARD STREET, TURN RIGHT INTO R103 MAIN STREET AND THEN PASS THE FOLLOWING LOCATIONS SARMCOL, MIDLANDS HOSPITAL ( ENKAMBINI), GREENFIELD, ESOKENI AND THEN PROCEED INTO ZEEDERBERG ROAD, TURN RIGHT AT TRAFFIC LIGHTS AT MERRIVALE SHELL SERVICE STATION, TURN RIGHT INTO R617 BOSTON ROAD AND THEN PASS SATAN STORES, TUMBLE ROAD, EMAKANINI, N.P.B. AND THEN TURN RIGHT INTO MANDELA HIGHWAY, TURN RIGHT INTO TAMBO ROAD, TURN LEFT INTO CHRIS HANI HIGHWAY THEN TURN LEFT INTO MHLONGO ROAD AT ST. ANNE TRANSITS TAXI RANK, TURN RIGHT INTO MANDELA HIGHWAY THEN PASS MPOPHOMENI TAXI RANK PROCEED ALONG THE SAME ROAD TILL PASS TRANSITS TAXI RANK AT ANGLICAN CHURCH THEN PROCEED TO EBUMNANDINI, MPOPHOMENI CEMENTARY AND WARD 8 ( EMASHINGENI).</p> <p>FROM WARD 8 ( EMASHINGENI), MPOPHOMENI CEMENTARY AND EBUMNANDINI OPERATE ALONG MANDELA HIGHWAY TILL PASS MPOPHOMENI TAXI RANK AND EMHLANGENI THEN TURN RIGHT INTO (R617) BOSTON ROAD AND THEN FOLLOW FORWARD ROUTE TILL CROSS UMNGENI BRIDGE AND THEN TURN LEFT INTO MORLING STREET, TURN RIGHT INTO SOMME STREET TAXI RANK THEN PROCEED STRAIGHT CROSS HARVARD STREET, BELL STREET AND THEN TURN LEFT INTO MAIN STREET PASS HALFWAY TOYOTA, MINI MARKET, ROMAN CATHOLIC CHURCH, SUNFIELD AND THEN TURN LEFT INTO GREENDALE SHOPPING CENTRE AND THEN RETURN ALONG MAIN STREET TILL TURN LEFT INTO GUSH AVE AT MINI MARKET, TURN RIGHT INTO MARE STREET, TURN RIGHT INTO KARKLOOF ROAD AND PROCEED LEFT INTO MAIN STREET AND TURN RIGHT INTO MORLING STREET AND TURN INTO SOMME STREET TAXI RANK.</p>		
12.3	<p>22068A22068A00051961 - CONDITIONS/RESTRICTIONS</p> <ol style="list-style-type: none"> <li>PASSENGERS MAY BE PICKED UP AND/OR SET DOWN ONLY AT DESIGNATED TAXI RANK OR TAXI STOP, WHICH SHALL EXCLUDE BUS STOPS.</li> <li>ENTRY OR RANKING ON PRIVATE PROPERTY IS NOT PERMITTED WITHOUT PERMISSION OF THE LANDLORD, A COPY OF WHICH MUST BE SUPPLIED TO THE BOARD BEFORE ISSUE OPERATING LICENCE.</li> <li>WITHOUT HAVING ENTERED INTO AN AGREEMENT WITH OTHER OPERATORS ON A COMMON ROUTE, AS CONTEMPLATED BY SECTION 88 (2) (B) OF ACT 22 OF 2000, THE PICKING UP OR SETTING DOWN OF PASSENGERS ON SUCH ROUTE IS NOT PERMITTED. A COPY OF SUCH AGREEMENT MUST BE SUPPLIED TO THE BOARD.</li> <li>AT RANKS, WHETHER ON-STREET OR OFF-STREET, ONLY THE TAXIS THAT CAN BE ACCOMMODATED IN THE DEMARCATED AREA MAY OCCUPY THE RANK, EXCESS VEHICLES MUST HOLD ELSEWHERE AT DESIGNATED HOLDING AREAS.</li> <li>RANK PERMITS OR LETTERS OF AUTHORITY MUST BE PRODUCED IN RESPECT OF ALL RANKS IN MUNICIPAL ARREARS, IN PARTICULAR MAJOR TOWNS AND CITIES.</li> <li>THE ALLOCATION OF ANY ROUTE OR PORTION OF A ROUTE IS SUBJECT TO THE CONDITION THAT IT HAS BEEN APPROVED AND ALLOCATED IN GOOD FAITH AND THAT SUCH ROUTE WILL BE INVALID SHOULD IT TRANSPIRE THAT THE ROUTE OR PORTION THEREOF WILL, OR HAS CAUSED CONFLICT DUE TO IT HAVING BEEN APPROVED BASED ON INCORRECT OR FALSE INFORMATION SUPPLIED TO THE BOARD OR AS A RESULT OF AN ERROR. IN SUCH INSTANCE THE OPERATING LICENCE MUST BE RETURNED TO THE BOARD FOR CORRECTION.</li> <li>THE VEHICLE MUST BE COVERED BY MOTOR VEHICLE INSURANCE AS WELL AS PERSONAL LIABILITY INSURANCE.</li> </ol>		
12.4	<p>22068A22068T10051238 - HOWICK TO HILTON COLLEGE</p> <p>FROM SOMME STREET TAXI RANK IN HOWICK TURN RIGHT INTO HARVARD STREET, TURN RIGHT INTO (R103) MAIN STREET AND THEN OPERATE AS ROUTE (2) TILL CEDARA INTERCHANGE AND TURN INTO (R103) OLD HOWICK ROAD AND TURN LEFT INTO (M80) HILTON AVENUE PASS HILTON CENTRE AND PROCEED TILL HILTON COLLEGE MAIN ENTRANCE.</p> <p>FROM HILTON COLLEGE (MAIN ENTRANCE) PROCEED ALONG (M80) HILTON AVENUE TILL TURN RIGHT INTO (R103) OLD HOWICK ROAD AND TURN LEFT TO JOIN (N3) FREEWAY (WEST BOUND) AND THEN PROCEED TILL HOWICK AND UNDERBERG OFF RAMP AT THE STOP SIGN TURN RIGHT INTO ZEEDERBERG ROAD AND THEN OPERATE AS PER FORWARD ROUTE TILL CROSS UMNGENI BRIDGE AND TURN LEFT INTO MORLING STREET, TURN RIGHT INTO SOMME STREET TAXI RANK AND THEN OPERATE AS PER RETURN ROUTE OF (1.1) TO THE AFFECTED AREAS</p>		



## transport

Department:  
Transport  
Province of KwaZulu-Natal

## GAZETTE

LGKZNG17-2023-JUL

REGION: ALL

1)	<b>Application Number:</b> APP0159832	2)	<b>Gazette Number:</b> LGKZNG17-2023-JUL
3)	<b>Applicant:</b> EL ZUMA <b>ID NO.</b> 6901016990080 <b>Association:</b> UZIMELENI TAXI ASSOCIATION	4)	<b>Applicant Address:</b> P O BOX 11972 MERRIVALE 3291
5)	<b>Existing Licence Holder:</b> NOT APPLICABLE <b>ID NO.</b> NOT APPLICABLE	6)	<b>Existing Licence Holder Address:</b> NOT APPLICABLE
7)	<b>Type of application:</b> NEW OPERATING LICENCE	8)	<b>Operating Licence Number:</b> NOTAVAILABLE
9)	<b>Vehicle Type:</b> MINIBUS	10)	1 X 15 (SEATED) + 0 (STANDING)
11)	<b>Region:</b> UMGUNGUNDLOVU		
12.1	<p>22068322068T10051237 - MPOPHOMENI TO PIETERMARITZBURG</p> <p>FROM MPOPHOMENI TAXI RANK PROCEED INTO MANDELA HIGHWAY, TURN RIGHT INTO (R617) BOSTON ROAD AND THEN PROCEED TILL TURN RIGHT TO JOIN (N3) FREEWAY (EAST BOUND) AND THEN OPERATE AS PER ROUTE (2) TO MASUKWANE TAXI RANK IN PIETERMARITZBURG.</p> <p>FROM MASUKWANE TAXI RANK, TURN LEFT INTO (M70) CHURCH STREET, TURN LEFT TO JOIN (N3) FREEWAY (WEST BOUND) AND THEN PROCEED TILL HOWICK AND UNDERBERG OFF RAMP, AT THE STOP SIGN, TURN LEFT INTO (R617) BOSTON ROAD AND THEN OPERATE AS PER FORWARD ROUTE BACK TO MPOPHOMENI.</p> <p>NB: RESTRICTED FROM PICKING UP ON FORWARD ROUTE BETWEEN CHATTERTON ROAD AND CHURCH STREET, BUT AT SELGRO CENTRE ALONG BOSHOFF STREET, ONLY PICK UP MPOPHOMENI AND INTENDED PASSENGERS ONLY AND CONVEY THEM TO MASUKWANE TAXI RANK FREE OF CHARGE, BUT PASSENGERS TO BE DROPPED OFF ALONG THE ROUTE, ONLY AT THE TAXI STOPS DESIGNATED BY THE MUNICIPALITY.</p>		
12.2	<p>22068A22068300051236 - HOWICK TO MPOPHOMENI</p> <p>FROM APPROVED TAXI RANK IN HOWICK, SOMME STREET TURN RIGHT INTO HARVARD STREET, TURN RIGHT INTO R103 MAIN STREET AND THEN PASS THE FOLLOWING LOCATIONS SARMCOL, MIDLANDS HOSPITAL ( ENKAMBINI), GREENFIELD, ESOKENI AND THEN PROCEED INTO ZEEDERBERG ROAD, TURN RIGHT AT TRAFFIC LIGHTS AT MERRIVALE SHELL SERVICE STATION, TURN RIGHT INTO R617 BOSTON ROAD AND THEN PASS SATAN STORES, TUMBLE ROAD, EMAKANINI, N.P.B. AND THEN TURN RIGHT INTO MANDELA HIGHWAY, TURN RIGHT INTO TAMBO ROAD, TURN LEFT INTO CHRIS HANI HIGHWAY THEN TURN LEFT INTO MHLONGO ROAD AT ST. ANNE TRANSITS TAXI RANK, TURN RIGHT INTO MANDELA HIGHWAY THEN PASS MPOPHOMENI TAXI RANK PROCEED ALONG THE SAME ROAD TILL PASS TRANSITS TAXI RANK AT ANGLICAN CHURCH THEN PROCEED TO EBUMNANDINI, MPOPHOMENI CEMENTARY AND WARD 8 ( EMASHINGENI).</p> <p>FROM WARD 8 ( EMASHINGENI), MPOPHOMENI CEMENTARY AND EBUMNANDINI OPERATE ALONG MANDELA HIGHWAY TILL PASS MPOPHOMENI TAXI RANK AND EMHLANGENI THEN TURN RIGHT INTO (R617) BOSTON ROAD AND THEN FOLLOW FORWARD ROUTE TILL CROSS UMNGENI BRIDGE AND THEN TURN LEFT INTO MORLING STREET, TURN RIGHT INTO SOMME STREET TAXI RANK THEN PROCEED STRAIGHT CROSS HARVARD STREET, BELL STREET AND THEN TURN LEFT INTO MAIN STREET PASS HALFWAY TOYOTA, MINI MARKET, ROMAN CATHOLIC CHURCH, SUNFIELD AND THEN TURN LEFT INTO GREENDALE SHOPPING CENTRE AND THEN RETURN ALONG MAIN STREET TILL TURN LEFT INTO GUSH AVE AT MINI MARKET, TURN RIGHT INTO MARE STREET, TURN RIGHT INTO KARKLOOF ROAD AND PROCEED LEFT INTO MAIN STREET AND TURN RIGHT INTO MORLING STREET AND TURN INTO SOMME STREET TAXI RANK.</p>		
12.3	<p>22068A22068A00051961 - CONDITIONS/RESTRICTIONS</p> <p>1. PASSENGERS MAY BE PICKED UP AND/OR SET DOWN ONLY AT DESIGNATED TAXI RANK OR TAXI STOP, WHICH SHALL EXCLUDE BUS STOPS.</p> <p>2. ENTRY OR RANKING ON PRIVATE PROPERTY IS NOT PERMITTED WITHOUT PERMISSION OF THE LANDLORD, A COPY OF WHICH MUST BE SUPPLIED TO THE BOARD BEFORE ISSUE OPERATING LICENCE.</p> <p>3. WITHOUT HAVING ENTERED INTO AN AGREEMENT WITH OTHER OPERATORS ON A COMMON ROUTE, AS CONTEMPLATED BY SECTION 88 (2) (B) OF ACT 22 OF 2000, THE PICKING UP OR SETTING DOWN OF PASSENGERS ON SUCH ROUTE IS NOT PERMITTED. A COPY OF SUCH AGREEMENT MUST BE SUPPLIED TO THE BOARD.</p> <p>4. AT RANKS, WHETHER ON -STREET OR OFF-STREET, ONLY THE TAXIS THAT CAN BE ACCOMMODATED IN THE DEMARCATED AREA MAY OCCUPY THE RANK, EXCESS VEHICLES MUST HOLD ELSEWHERE AT DESIGNATED HOLDING AREAS.</p> <p>5. RANK PERMITS OR LETTERS OF AUTHORITY MUST BE PRODUCED IN RESPECT OF ALL RANKS IN MUNICIPAL ARREARS, IN PARTICULAR MAJOR TOWNS AND CITIES.</p> <p>6. THE ALLOCATION OF ANY ROUTE OR PORTION OF A ROUTE IS SUBJECT TO THE CONDITION THAT IT HAS BEEN APPROVED AND ALLOCATED IN GOOD FAITH AND THAT SUCH ROUTE WILL BE INVALID SHOULD IT TRANSPIRE THAT THE ROUTE OR PORTION THEREOF WILL, OR HAS CAUSED CONFLICT DUE TO IT HAVING BEEN APPROVED BASED ON INCORRECT OR FALSE INFORMATION SUPPLIED TO THE BOARD OR AS A RESULT OF AN ERROR. IN SUCH INSTANCE THE OPERATING LICENCE MUST BE RETURNED TO THE BOARD FOR CORRECTION.</p> <p>7. THE VEHICLE MUST BE COVERED BY MOTOR VEHICLE INSURANCE AS WELL AS PERSONAL LIABILITY INSURANCE.</p>		
12.4	<p>22068A22068T10051238 - HOWICK TO HILTON COLLEGE</p> <p>FROM SOMME STREET TAXI RANK IN HOWICK TURN RIGHT INTO HARVARD STREET, TURN RIGHT INTO (R103) MAIN STREET AND THEN OPERATE AS ROUTE (2) TILL CEDARA INTERCHANGE AND TURN INTO (R103) OLD HOWICK ROAD AND TURN LEFT INTO (M80) HILTON AVENUE PASS HILTON CENTRE AND PROCEED TILL HILTON COLLEGE MAIN ENTRANCE.</p> <p>FROM HILTON COLLEGE (MAIN ENTRANCE) PROCEED ALONG (M80) HILTON AVENUE TILL TURN RIGHT INTO (R103) OLD HOWICK ROAD AND TURN LEFT TO JOIN (N3) FREEWAY (WEST BOUND) AND THE PROCEED TILL HOWICK AND UNDERBERG OFF RAMP AT THE STOP SIGN TURN RIGHT INTO ZEEDERBERG ROAD AND THEN OPERATE AS PER FORWARD ROUTE TILL CROSS UMNGENI BRIDGE AND TURN LEFT INTO MORLING STREET, TURN RIGHT INTO SOMME STREET TAXI RANK AND THEN OPERATE AS PER RETURN ROUTE OF (1.1) TO THE AFFECTED AREAS</p>		



## transport

Department:  
Transport  
Province of KwaZulu-Natal

## GAZETTE

LGKZNG17-2023-JUL

REGION: ALL

1)	<b>Application Number:</b> APP0159836	2)	<b>Gazette Number:</b> LGKZNG17-2023-JUL
3)	<b>Applicant:</b> SP BUTHELEZI <b>ID NO.</b> 6912015980089 <b>Association:</b> UZIMELENI TAXI ASSOCIATION	4)	<b>Applicant Address:</b> 260 NKONKA ROAD MPOPHOMENI TOWNSHIP MERRIVALE 3291
5)	<b>Existing Licence Holder:</b> NOT APPLICABLE <b>ID NO.</b> NOT APPLICABLE	6)	<b>Existing Licence Holder Address:</b> NOT APPLICABLE
7)	<b>Type of application:</b> NEW OPERATING LICENCE	8)	<b>Operating Licence Number:</b> NOTAVAILABLE
9)	<b>Vehicle Type:</b> MINIBUS	10)	1 X 15 (SEATED) + 0 (STANDING)
11)	<b>Region:</b> UMGUNGUNDLOVU		
12.1	<p>22068322068T10051237 - MPOPHOMENI TO PIETERMARITZBURG</p> <p>FROM MPOPHOMENI TAXI RANK PROCEED INTO MANDELA HIGHWAY, TURN RIGHT INTO (R617) BOSTON ROAD AND THEN PROCEED TILL TURN RIGHT TO JOIN (N3) FREEWAY (EAST BOUND) AND THEN OPERATE AS PER ROUTE (2) TO MASUKWANE TAXI RANK IN PIETERMARITZBURG.</p> <p>FROM MASUKWANE TAXI RANK, TURN LEFT INTO (M70) CHURCH STREET, TURN LEFT TO JOIN (N3) FREEWAY (WEST BOUND) AND THEN PROCEED TILL HOWICK AND UNDERBERG OFF RAMP, AT THE STOP SIGN, TURN LEFT INTO (R617) BOSTON ROAD AND THEN OPERATE AS PER FORWARD ROUTE BACK TO MPOPHOMENI.</p> <p>NB: RESTRICTED FROM PICKING UP ON FORWARD ROUTE BETWEEN CHATTERTON ROAD AND CHURCH STREET, BUT AT SELGRO CENTRE ALONG BOSHOFF STREET, ONLY PICK UP MPOPHOMENI AND INTENDED PASSENGERS ONLY AND CONVEY THEM TO MASUKWANE TAXI RANK FREE OF CHARGE, BUT PASSENGERS TO BE DROPPED OFF ALONG THE ROUTE, ONLY AT THE TAXI STOPS DESIGNATED BY THE MUNICIPALITY.</p>		
12.2	<p>22068A22068300051236 - HOWICK TO MPOPHOMENI</p> <p>FROM APPROVED TAXI RANK IN HOWICK, SOMME STREET TURN RIGHT INTO HARVARD STREET, TURN RIGHT INTO R103 MAIN STREET AND THEN PASS THE FOLLOWING LOCATIONS SARMCOL, MIDLANDS HOSPITAL ( ENKAMBINI), GREENFIELD, ESOKENI AND THEN PROCEED INTO ZEEDERBERG ROAD, TURN RIGHT AT TRAFFIC LIGHTS AT MERRIVALE SHELL SERVICE STATION, TURN RIGHT INTO R617 BOSTON ROAD AND THEN PASS SATAN STORES, TUMBLE ROAD, EMAKANINI, N.P.B. AND THEN TURN RIGHT INTO MANDELA HIGHWAY, TURN RIGHT INTO TAMBO ROAD, TURN LEFT INTO CHRIS HANI HIGHWAY THEN TURN LEFT INTO MHLONGO ROAD AT ST. ANNE TRANSITS TAXI RANK, TURN RIGHT INTO MANDELA HIGHWAY THEN PASS MPOPHOMENI TAXI RANK PROCEED ALONG THE SAME ROAD TILL PASS TRANSITS TAXI RANK AT ANGLICAN CHURCH THEN PROCEED TO EBUMNANDINI, MPOPHOMENI CEMENTARY AND WARD 8 ( EMASHINGENI).</p> <p>FROM WARD 8 ( EMASHINGENI), MPOPHOMENI CEMENTARY AND EBUMNANDINI OPERATE ALONG MANDELA HIGHWAY TILL PASS MPOPHOMENI TAXI RANK AND EMHLANGENI THEN TURN RIGHT INTO (R617) BOSTON ROAD AND THEN FOLLOW FORWARD ROUTE TILL CROSS UMNGENI BRIDGE AND THEN TURN LEFT INTO MORLING STREET, TURN RIGHT INTO SOMME STREET TAXI RANK THEN PROCEED STRAIGHT CROSS HARVARD STREET, BELL STREET AND THEN TURN LEFT INTO MAIN STREET PASS HALFWAY TOYOTA, MINI MARKET, ROMAN CATHOLIC CHURCH, SUNFIELD AND THEN TURN LEFT INTO GREENDALE SHOPPING CENTRE AND THEN RETURN ALONG MAIN STREET TILL TURN LEFT INTO GUSH AVE AT MINI MARKET, TURN RIGHT INTO MARE STREET, TURN RIGHT INTO KARKLOOF ROAD AND PROCEED LEFT INTO MAIN STREET AND TURN RIGHT INTO MORLING STREET AND TURN INTO SOMME STREET TAXI RANK.</p>		
12.3	<p>22068A22068A00051961 - CONDITIONS/RESTRICTIONS</p> <p>1. PASSENGERS MAY BE PICKED UP AND/OR SET DOWN ONLY AT DESIGNATED TAXI RANK OR TAXI STOP, WHICH SHALL EXCLUDE BUS STOPS.</p> <p>2. ENTRY OR RANKING ON PRIVATE PROPERTY IS NOT PERMITTED WITHOUT PERMISSION OF THE LANDLORD, A COPY OF WHICH MUST BE SUPPLIED TO THE BOARD BEFORE ISSUE OPERATING LICENCE.</p> <p>3. WITHOUT HAVING ENTERED INTO AN AGREEMENT WITH OTHER OPERATORS ON A COMMON ROUTE, AS CONTEMPLATED BY SECTION 88 (2) (B) OF ACT 22 OF 2000, THE PICKING UP OR SETTING DOWN OF PASSENGERS ON SUCH ROUTE IS NOT PERMITTED. A COPY OF SUCH AGREEMENT MUST BE SUPPLIED TO THE BOARD.</p> <p>4. AT RANKS, WHETHER ON-STREET OR OFF-STREET, ONLY THE TAXIS THAT CAN BE ACCOMMODATED IN THE DEMARCATED AREA MAY OCCUPY THE RANK, EXCESS VEHICLES MUST HOLD ELSEWHERE AT DESIGNATED HOLDING AREAS.</p> <p>5. RANK PERMITS OR LETTERS OF AUTHORITY MUST BE PRODUCED IN RESPECT OF ALL RANKS IN MUNICIPAL ARREARS, IN PARTICULAR MAJOR TOWNS AND CITIES.</p> <p>6. THE ALLOCATION OF ANY ROUTE OR PORTION OF A ROUTE IS SUBJECT TO THE CONDITION THAT IT HAS BEEN APPROVED AND ALLOCATED IN GOOD FAITH AND THAT SUCH ROUTE WILL BE INVALID SHOULD IT TRANSPIRE THAT THE ROUTE OR PORTION THEREOF WILL, OR HAS CAUSED CONFLICT DUE TO IT HAVING BEEN APPROVED BASED ON INCORRECT OR FALSE INFORMATION SUPPLIED TO THE BOARD OR AS A RESULT OF AN ERROR. IN SUCH INSTANCE THE OPERATING LICENCE MUST BE RETURNED TO THE BOARD FOR CORRECTION.</p> <p>7. THE VEHICLE MUST BE COVERED BY MOTOR VEHICLE INSURANCE AS WELL AS PERSONAL LIABILITY INSURANCE.</p>		
12.4	<p>22068A22068T10051238 - HOWICK TO HILTON COLLEGE</p> <p>FROM SOMME STREET TAXI RANK IN HOWICK TURN RIGHT INTO HARVARD STREET, TURN RIGHT INTO (R103) MAIN STREET AND THEN OPERATE AS ROUTE (2) TILL CEDARA INTERCHANGE AND TURN INTO (R103) OLD HOWICK ROAD AND TURN LEFT INTO (M80) HILTON AVENUE PASS HILTON CENTRE AND PROCEED TILL HILTON COLLEGE MAIN ENTRANCE.</p> <p>FROM HILTON COLLEGE (MAIN ENTRANCE) PROCEED ALONG (M80) HILTON AVENUE TILL TURN RIGHT INTO (R103) OLD HOWICK ROAD AND TURN LEFT TO JOIN (N3) FREEWAY (WEST BOUND) AND THEN PROCEED TILL HOWICK AND UNDERBERG OFF RAMP AT THE STOP SIGN TURN RIGHT INTO ZEEDERBERG ROAD AND THEN OPERATE AS PER FORWARD ROUTE TILL CROSS UMNGENI BRIDGE AND TURN LEFT INTO MORLING STREET, TURN RIGHT INTO SOMME STREET TAXI RANK AND THEN OPERATE AS PER RETURN ROUTE OF (1.1) TO THE AFFECTED AREAS</p>		



## transport

Department:  
Transport  
Province of KwaZulu-Natal

## GAZETTE

LGKZNG17-2023-JUL

REGION: ALL

1) <b>Application Number:</b> APP0159848	2) <b>Gazette Number:</b> LGKZNG17-2023-JUL
3) <b>Applicant:</b> MR DLAMINI <b>ID NO.</b> 6304075898080 <b>Association:</b> GREYTOWN TAXI ASSOCIATION	4) <b>Applicant Address:</b> PO BOX 1603 GREYTOWN
5) <b>Existing Licence Holder:</b> NOT APPLICABLE <b>ID NO.</b> NOT APPLICABLE	3250 6) <b>Existing Licence Holder Address:</b> NOT APPLICABLE
7) <b>Type of application:</b> NEW OPERATING LICENCE	8) <b>Operating Licence Number:</b> LGKZN0203000622
9) <b>Vehicle Type:</b> MINIBUS	10) 1 X 15 (SEATED) + 0 (STANDING)
11) <b>Region:</b> UMGUNGUNDLOVU	
12.1	2202C72202C700054521 - APPROVED TAXI RANK IN GREYTOWN TO APPROVED TAXI RANK IN DALTON  DESCRIPTION: FROM TAXI RANK IN GREYTOWN, PROCEED ALONG SARGEANT STREET, TURN LEFT INTO SHEPSTONE STREET, PROCEED ALONG THE ROUTE, JOIN R33, PASS SEVEN OAKS, ALONG R33, TURN LEFT INTO DALTON 63, JOIN R614, TURN RIGHT TO R614 TO DALTON TAXI RANK, OFFLOADING AND LOADING PASSENGERS, RETURN TO R614 TO NEW HANOVER, OFFLOADING PASSENGERS ONLY, RETURN TO R33 TO GREYTOWN, SARGEANT STREET TAXI RANK.
12.2	2202C72202C700054523 - GREYTOWN TO SHANE  FROM TAXI RANK IN GREYTOWN, BELL STREET, TURN RIGHT TO DURBAN STREET, CONTINUE ALONG TO R74, PROCEED ALONG R74, TURN RIGHT TO D518, PASS AHRENS, OFFLOADING AND LOADING PASSENGERS, TURN RIGHT TO D518, CONTINUE TO D518, TURN LEFT D518, OFFLOADING PASSENGERS, RETURN TO GREYTOWN, SARGEANT STREET TAXI RANK WITH SAME ROUTE
12.3	2202C72202C700054524 - GREYTOWN TO UPPER MVOTI  FROM GREYTOWN TAXI RANK, PROCEED ALONG SARGEANT STREET, TURN LEFT TO SHEPSTONE STREET, ALONG THE ROUTE, JOIN R33, ALONG TRAVELING TO R33, TURN RIGHT TO UPPER MVOTI WITH R33, OFFLOADING AND LOADING TO RETURN TO SARGEANT STREET TAXI RANK IN GREYTOWN, WITH SAME ROUTE
12.4	2202C72202C700054526 - GREYTOWN TO WEENEN  FROM TAXI RANK IN GREYTOWN, BELL STREET, TURN LEFT INTO DURBAN STREET, PROCEED ALONG TO R74, PASS MUDEN, CONTINUE R74 TO WEENEN TAXI RANK, OFFLOADING AND LOADING PASSENGERS, RETURN TO SARGEANT STREET, GREYTOWN TAXI RANK WITH SAME ROUTE
12.5	2202C72202C700054527 - GREYTOWN TO STANGER  FROM TAXI RANK IN GREYTOWN, BELL STREET, TURN RIGHT INTO DURBAN STREET, PROCEED ALONG TO R74, DIRECT TO STANGER, OFFLOADING AND LOADING PASSENGERS IN STANGER TAXI RANK, RETURN TO GREYTOWN TAXI RANK, WITH SAME ROUTE
12.6	2202C72202C700054529 - GREYTOWN TO MATIMATOLO  FROM TAXI RANK IN GREYTOWN, BELL STREET, TURN RIGHT TO DURBAN STREET, ALONG TO R74 ALONG TO TURN RIGHT D518, JOIN AND TURN RIGHT D518 TO MATIMATOLO, OFFLOADING AND LOADING PASSENGERS AND RETURN TO GREYTOWN, SARGEANT STREET TAXI RANK WITH SAME ROUTE.
12.7	2202C71205GJ10054530 - GREYTOWN TO JOHANNESBURG  FROM TAXI RANK IN GREYTOWN, BELL STREET, TURN LEFT TO DURBAN STREET, PROCEED ALONG TO R74, CONTINUE TO MUDEN P12-1, ALONG TO WEENEN R12-2, ALONG TO COLENZO 12-3, CONTINUE ALONG TO JOIN R103, ALONG R103, JOIN N3, CONTINUE ALONG N3, JOIN M2, TURN RIGHT TO BREE STREET, ALONG TO KING GEORGE TAXI RANK NO.25B, KING GEORGE STREET, JOHANNESBURG, OFFLOADING AND LOADING PASSENGERS, RETURN WITH SAME ROUTE  ALTERNATIVE ROUTE FROM TAXI RANK IN GREYTOWN, BELL STREET TURN RIGHT TO DURBAN ON R74 PROCEED ALONG TO TURN LEFT TO R33 CONTINUE ALONG POMEROY, DUNDEE PROCEED ALONG TO JOIN R26 NEWCASTLE ALONG TO R26 PASSED STANDERTON AND HEILBURG ALONG TO R26 AND JOIN N3 AND CONTINUE TO JOIN M2 AND TURN RIGHT TO BREE STREET ALONG TO KING GEORGE STREET, JOHANNESBURG, OFFLOADING AND LOADING PASSENGERS RETURN WITH THE SAME R FROM TAXI RANK IN GREYTOWN, PROCEED ALONG SARGEANT STREET, TURN LEFT TO SHEPSTONE STREET, ALONG THE ROUTE, TO JOIN R33, ALONG TRAVELING TO R33 AND TURN RIGHT TO PHAZIWE WITH R33, OFFLOADING AND LOADING, RETURN TO SARGEANT STREET TAXI RANK TO GREYTOWN WITH SAME ROUTE  FROM TAXI RANK IN GREYTOWN, BELL STREET, TURN RIGHT INTO DURBAN STREET, PROCEED ALONG TO R74, PASS WELGEGIND, TURN RIGHT TO D77, CONTINUE TO ENTENBISWENI, OFFLOADING AND LOADING, RETURN TO GREYTOWN TAXI RANK WITH SAME ROUTE
12.8	21006S21004R10054506 - GREYTOWN TO DURBAN  FROM TAXI RANK IN GREYTOWN, PROCEED ALONG R33, TURN LEFT M20 PIETERMARITZBURG, TURN LEFT TO M13A TO PINETOWN, JOIN CITY M.31, JUMP THE ROBOT, OFFLOADING PASSENGERS, CONTINUE, TURN RIGHT TO LEOPOLD STREET, TURN LEFT M.13, JOIN N3, PROCEED ALONG TO ALICE RANK NO.22, OFFLOADING AND LOADING PASSENGERS, TURN RIGHT ALICE STREET, TURN RIGHT AGAIN TO JOIN N3 TO GREYTOWN, SERGEANT STREET RANK.







# Closing times for **ORDINARY WEEKLY** 2023

## KWAZULU-NATAL PROVINCIAL GAZETTE

The closing time is **15:00** sharp on the following days:

- **28 December**, Wednesday for the issue of Thursday **05 January 2023**
- **05 January**, Thursday for the issue of Thursday **12 January 2023**
- **12 January**, Thursday for the issue of Thursday **19 January 2023**
- **19 January**, Thursday for the issue of Thursday **26 January 2023**
- **26 January**, Thursday for the issue of Thursday **02 February 2023**
- **02 February**, Thursday for the issue of Thursday **09 February 2023**
- **09 February**, Thursday for the issue of Thursday **16 February 2023**
- **16 February**, Thursday for the issue of Thursday **23 February 2023**
- **23 February**, Thursday for the issue of Thursday **02 March 2023**
- **02 March**, Thursday for the issue of Thursday **09 March 2023**
- **09 March**, Thursday for the issue of Thursday **16 March 2023**
- **15 March**, Wednesday for the issue of Thursday **23 March 2023**
- **23 March**, Thursday for the issue of Thursday **30 March 2023**
- **30 March**, Thursday for the issue of Thursday **06 April 2023**
- **04 April**, Tuesday for the issue of Thursday **13 April 2023**
- **13 April**, Thursday for the issue of Thursday **20 April 2023**
- **20 April**, Thursday for the issue of Thursday **27 April 2023**
- **25 April**, Tuesday for the issue of Thursday **04 May 2023**
- **04 May**, Thursday for the issue of Thursday **11 May 2023**
- **11 May**, Thursday for the issue of Thursday **18 May 2023**
- **18 May**, Thursday for the issue of Thursday **25 May 2023**
- **25 May**, Thursday for the issue of Thursday **01 June 2023**
- **01 June**, Thursday for the issue of Thursday **08 June 2023**
- **08 June**, Thursday for the issue of Thursday **15 June 2023**
- **14 June**, Wednesday for the issue of Thursday **22 June 2023**
- **22 June**, Thursday for the issue of Thursday **29 June 2023**
- **29 June**, Thursday for the issue of Thursday **06 July 2023**
- **06 July**, Thursday for the issue of Thursday **13 July 2023**
- **13 July**, Thursday for the issue of Thursday **20 July 2023**
- **20 July**, Thursday for the issue of Thursday **27 July 2023**
- **27 July**, Thursday for the issue of Thursday **03 August 2023**
- **02 August**, Wednesday for the issue of Thursday **10 August 2023**
- **10 August**, Thursday for the issue of Thursday **17 August 2023**
- **17 August**, Thursday for the issue of Thursday **24 August 2023**
- **24 August**, Thursday for the issue of Thursday **31 August 2023**
- **31 August**, Thursday for the issue of Thursday **07 September 2023**
- **07 September**, Thursday for the issue of Thursday **14 September 2023**
- **14 September**, Thursday for the issue of Thursday **21 September 2023**
- **20 September**, Wednesday for the issue of Thursday **28 September 2023**
- **28 September**, Thursday for the issue of Thursday **05 October 2023**
- **05 October**, Thursday for the issue of Thursday **12 October 2023**
- **12 October**, Thursday for the issue of Thursday **19 October 2023**
- **19 October**, Thursday for the issue of Thursday **26 October 2023**
- **26 October**, Thursday for the issue of Thursday **02 November 2023**
- **02 November**, Thursday for the issue of Thursday **09 November 2023**
- **09 November**, Thursday for the issue of Thursday **16 November 2023**
- **16 November**, Thursday for the issue of Thursday **23 November 2023**
- **23 November**, Thursday for the issue of Thursday **30 December 2023**
- **30 November**, Thursday for the issue of Thursday **07 December 2023**
- **07 December**, Thursday for the issue of Thursday **14 December 2023**
- **14 December**, Thursday for the issue of Thursday **21 December 2023**
- **19 December**, Tuesday for the issue of Thursday **28 December 2023**