



KWAZULU-NATAL PROVINCE
KWAZULU-NATAL PROVINSIE
ISIFUNDAZWE SA KWAZULU-NATALI

Provincial Gazette • Provinsiale Koerant • Igazethi Yesifundazwe

(Registered at the post office as a newspaper) • (As 'n nuusblad by die poskantoor geregistreer)
(Irejistiwee njengephephandaba eposihhovisi)

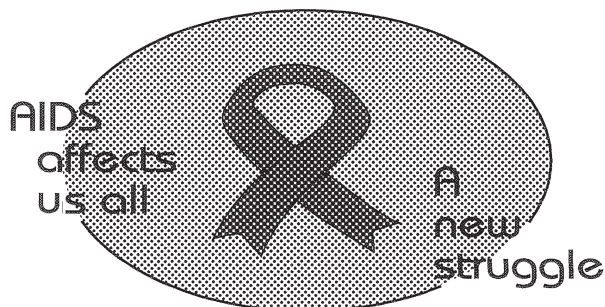
Vol: 17

PIETERMARITZBURG
7 DECEMBER 2023
7 DESEMBER 2023

No: 2630

PART 1 OF 3

We all have the power to prevent AIDS



**AIDS
HELPLINE**

0800 012 322

DEPARTMENT OF HEALTH

Prevention is the cure

N.B. The Government Printing Works will not be held responsible for the quality of "Hard Copies" or "Electronic Files" submitted for publication purposes

ISSN 1994-4551



9 771994 455008



0 2 6 3 0

IMPORTANT NOTICE:

THE GOVERNMENT PRINTING WORKS WILL NOT BE HELD RESPONSIBLE FOR ANY ERRORS THAT MIGHT OCCUR DUE TO THE SUBMISSION OF INCOMPLETE / INCORRECT / ILLEGIBLE COPY.

No FUTURE QUERIES WILL BE HANDLED IN CONNECTION WITH THE ABOVE.

Contents

<i>No.</i>		<i>Gazette No.</i>	<i>Page No.</i>
MUNICIPAL NOTICES • MUNISIPALE KENNISGEWINGS			
367	Bed & Breakfast and Accommodation Establishments Bylaw: City of uMhlatuze 2023	2630	3
PROVINCIAL NOTICES • PROVINSIALE KENNISGEWINGS			
620	KwaZulu-Natal Land Administration and Immovable Asset Management Act (2/2014): Notice in terms of section 5(3) of the Act: The Rest and Clayborn Communities Land Claim.....	2630	16
621	KwaZulu-Natal Land Administration and Immovable Asset Management Act (2/2014): Notice in terms of section 5(3) of the Act: Alfred Duma Local Municipality	2630	17
622	KwaZulu-Natal Gaming and Betting Act (8/2010): Department of Economic Development Tourism and Environmental Affairs: KwaZulu-Natal Gaming and Betting Regulations, 2023	2630	18
623	National Environmental Management: Protected Areas Act (57/2003): Declaration of the Normandien Protected Environment in terms of section 28(1) of the Act	2630	27
624	Local Government: Municipal Systems Act, 2000: Submission of Information by Municipalities on various requirements as per attached schedule	2630	29
625	Road Carrier Permit: KwaZulu-Natal	2630	30

MUNICIPAL NOTICES • MUNISIPALE KENNISGEWINGS

MUNICIPAL NOTICE 367 OF 2022

**BED & BREAKFAST AND
ACCOMMODATION ESTABLISHMENTS
BYLAW**



2023

BED & BREAKFAST AND ACCOMMODATION ESTABLISHMENTS BYLAW, 2023

To provide measures for regulating and controlling the use of land for the purposes of accommodation establishments in the area of jurisdiction of the Municipality; to provide for the repeal of laws and savings; and to provide for matters connected therewith. To give guidelines in the establishment of bed and breakfast, hotels, lodges and other accommodation establishments.

PREAMBLE

WHEREAS the uMhlathuze Municipality has legislative and executive competence relating to municipal planning and land use management within its area of jurisdiction;

WHEREAS Section 156(1) of the Constitution of the Republic of South Africa, 1996 (Act No. 108 of 1996) confers on municipalities the right to administer local government matters listed in Part B of Schedule 4 and 5;

WHEREAS Section 156(2) of the Constitution empowers municipalities to make and administer Bylaws for the effective administration of the matters which it has the right to administer;

WHEREAS Section 12(3)(b) of the Municipal Systems Act (Act No. 32 of 2000) grants municipalities the right to adopt Bylaws.

WHEREAS National Building Regulations and Building Standards Act, 1977 (Act 103 of 1977) regulates the standards of buildings and structures in South Africa

WHEREAS Tourism Grading Council of South Africa assures and improve quality and service standards in the tourism accommodation sector across South Africa

WHEREAS City of uMhlathuze Land Use Scheme regulates municipal consent and legal requirements and regulations that apply to land in order to achieve desirable and harmonious development of the built environment

WHEREAS City of uMhlathuze Outdoor Advertising Bylaw regulates legal requirements for aspects such as application procedures for signage, safety, amenity and decency, the design and construction of signs, offences and penalties, as well as the types of signs and the regulation of their display.

NOW THEREFORE the Municipal Council of the uMhlathuze Municipality, acting in terms of section 156 read with Schedule 4 Part B of the Constitution of the Republic of South Africa, 1996, read with section 11 of the Local Government: Municipal Systems Act, 2000 (Act No. 32 of 2000), hereby makes this following Bylaw:

TABLE OF CONTENTS**CHAPTER 1****INTERPRETATION**

- 1.1. Definitions
- 1.2. Interpretation

CHAPTER 2**OBJECTIVES OF BYLAW**

- 2.1. Purpose of Bylaw

CHAPTER 3**APPLICATION**

- 3.1. Application of Bylaw

CHAPTER 4**COMPLIANCE WITH MUNICIPAL LAWS AND POLICIES**

- 4. Process to follow to operate an accommodation establishment
 - 4.1 Application for Consent
 - 4.2 Cancellation or modification of Council Consent
 - 4.3 Building Control requirements
 - 4.4 Fire Requirements
 - 4.5 Traffic Requirements
 - 4.6 Outdoor Advertising Requirements
 - 4.7 Business License Requirement
 - 4.8. Environmental Health Requirements
 - 4.9. Types of Certificates
 - 4.10. Display of Certificates on the premises

CHAPTER 5**NON-COMPLAINE IN TERMS OF THIS BYLAW**

- 5.1. Compliance notice
- 5.2. Powers of entry and inspection

CHAPTER 6**OFFENCES AND PENALTIES**

- 6.1 Offences
- 6.2 Penalties

CHAPTER 7**GENERAL PROVISIONS**

- 7.1. Delegations
- 7.2. Appeals
- 7.3 Repeal of laws
- 7.4. Short title and commencement

CHAPTER 1**INTERPRETATION****Definitions**

- 1.1 In this Bylaw, unless the context indicates otherwise –

"accommodation establishment" means any premises in or upon which the business or calling of providing short term/overnight lodging, accommodation or with or without meals and whether or not for reward, is conducted, including hostels but excluding –

- (a) a home for the aged which is registered as such in terms of the Older Persons Act;
- (b) premises controlled by the Department of Correctional Services or the South African Police Services for the purposes of accommodating persons arrested, detained or convicted, as the case may be, as contemplated in the Criminal Procedure Act; and
- (c) residences/student accommodation/boarding houses

"Authorised Official" means a person authorised to implement the provisions of this Bylaw, including but not limited to –

- (a) peace officers as contemplated in section 334 of the Criminal Procedure Act, 1977 (Act No. 51 of 1977);
- (b) Law enforcement officers in terms of the SPLUM Bylaw
- (c) such employees, delegated nominees, representatives and service providers of the Municipality as are specifically authorised by the Municipality in this regard: Provided that for the purposes of search and seizure, where such person is not a peace officer, such person must be accompanied by a peace officer;

"Bed & Breakfast" As provided for under "home business" and subject to council's consent means a resident owner managed commercial accommodation establishment for less than fourteen (14) lodgers in not more than seven (7) lettable rooms, and which is primarily aimed at the tourist and /or business market, operated from a private single dwelling house, where the facilities and services offered are for the exclusive use and benefit of transient overnight guests. It may include land used for sport and/ or recreation faculties associated with but secondary to the residential use of land and used exclusively by residents and guests of the facility.

"Building control bylaw" means building control bylaw of 2021

"Constitution" means the Constitution of the Republic of South Africa, 1996;

"Consent" Means a written authorisation, issued by the Municipal Planning Approval Authority which include "consent uses" to use or develop a property for a permitted purpose or in a particular manner contemplated in the land use Scheme.

"consent holder" means the person who has received a written authorisation issued by the Municipal Planning Approval Authority as defined in the Scheme

"Criminal Procedure Act" means the Criminal Procedure Act, 1977 (Act No.51 of 1977);

"disaster" means a progressive or sudden, widespread or localised natural or human caused occurrence which –

causes or threatens to cause –

- I. death, injury or disease;
- II. damage to property, infrastructure or the environment; or
- III. disruption of the life of a community; and
- IV. has caused or necessitated the taking of urgent measures to accommodate people displaced by such occurrence;

"Facilities Regulations" means Facilities Regulations made in terms of the Occupational Health and Safety Act, published under GNR. 924 of 3 August 2004;

"hotel" means a facility offering transient lodging accommodation to the general public and providing additional services accessible by guests and the general public, such as restaurants, meeting rooms/conference facilities, entertainment, recreational facilities, health and beauty facilities, and limited shopping.

"Lodge" means a building or group of buildings under single management containing both rooms and/ or dwelling units available for temporary rental to transient individuals and may include services such as conference and recreational facilities, shop and Laundromat for the exclusive use of residents only and shall exclude a Place of Amusement.

"Municipality" means the uMhlathuze Municipality, a category A Municipality as contemplated in section 155(1) of the Constitution, and as established in terms of PN 343 of 2000 (KZN);

"National Building Regulations" means the National Building Regulations and Building Standards Act, 1977 (Act No. 103 of 1977);

"nuisance" means –

- (a) any conduct or behaviour by any person that causes inconvenience or annoyance;
- (b) the use, keeping, producing, by-producing, harbouring of, or otherwise dealing with or in, as the case may be, any item, substance, matter, material, equipment, tool, vegetation or animal; or
- (c) the causing, creating or permitting of any situation or condition, in or on the premises, which causes or is likely to cause damage, annoyance, inconvenience or discomfort to the public or to any person, in the exercise of rights common to all or of any person;

"Occupational Health and Safety Act" means the Occupational Health and Safety Act, 1993 (Act No. 85 of 1993);

"owner" in respect of the premises, means the –

- (a) person in whose name the premises are registered with the Registry of Deeds;
- (b) usufructuary, if the premises are subject to a usufruct;
- (c) authorised agent, assignee, curator, executor, judicial manager, legal representative, liquidator or trustee, as the case may be, of any person contemplated in paragraphs (a) to (c)

"premises" means the land and the buildings used or to be used for the purpose of accommodation establishment;

"Scheme" shall mean the uMhlathuze Land Use Scheme and shall include any lawful

- a) amendment thereto or variation or modification thereof;
- b) prohibition, restriction and condition imposed in terms thereof;
- c) permission, approval, consent or other authority granted in terms thereof
- d) schedule, annexure or other document included therein; and
- e) any map, plan, diagram, drawing, drawing or similar document included therein

"Self-catering accommodation" A Self-catering property is your home away from home. It usually offers guests a sole occupancy unit consisting of one or more bedrooms or suites and a dining area with cooking facilities. Self-catering accommodation styles include Apartments, Holiday Units, Houses, Cottages, Chalets, Villas, Cabins and Air B&B's. Limited service is optional.

"Tourism Grading Council of SA" the entity mandated to assure and improve quality and service standards in the tourism sector across South Africa.

1.2 Interpretation

In the event of a conflict in interpretation between the English version of this Bylaw and a translated version, the English version prevails.

CHAPTER 2**PURPOSE OF THE BYLAW****2. Purpose of the Bylaw**

The purpose of this Bylaw is to provide norms and standards to ensure that all accommodation establishments located within the area of jurisdiction of the Municipality are managed to operate in manner that:

- (a) Gives a generic aesthetical appeal to how the accommodation establishments should be managed
- (b) Standardise the quality of service that may be expected from accommodation establishments operating within the uMhlathuze area of jurisdiction;
- (c) is not harmful to the environment, health and safety of the occupants of such facilities and the public;
- (d) does not create a nuisance;
- (e) does not violate or undermine the relevant Municipal Bylaws and the Land Use Scheme;
- (f) Creates an enabling working environment for tourism product owners, Council officials as well as other relevant stakeholders; and
- (g) Protects the tourists from false advertising where a certain quality standard was expected but not received

CHAPTER 3**APPLICATION****3. Application of this Bylaw**

- 3.1.1 This Bylaw applies within the entire area of jurisdiction of the uMhlathuze Municipality and is binding on all persons to the extent applicable.
- 3.1.2 This Bylaw does not affect or impede the applicability or enforceability of any Bylaw of the uMhlathuze Municipality or any other law in respect of –
 - (a) any premises contemplated in this Bylaw; or
 - (b) the conduct of the owner or the person in charge or of any occupant of such premises.
- 3.1.3 This Bylaw does not apply in respect of any premises used temporarily or on a one-off basis as accommodation or shelter for people during or as a result of a disaster, in terms of the Disaster Management Act.

CHAPTER 4**COMPLIANCE WITH MUNICIPAL LAWS AND POLICIES****4. Process to follow to operate an accommodation establishment****4.1 Application for Consent**

6.1.1 Free Entry use is applicable to all establishments that are already zoned according to zoning based on the Land Use Scheme

6.1.2 "Consent" of the Council shall mean the granting of an application after compliance with a procedure as set out in Clauses 3.3.1 of the uMhlathuze Land Use Scheme

6.1.3 A consent use is restricted to the land use applied for and shall not be construed to be consent for all land uses listed under the relevant Land Use Control Table, as outlined in the Municipal Land Use Scheme, unless stated otherwise.

4.2 Cancellation or modification of Council Consent

4.2.1 Any owner of land may inform the Council in writing to cancel or modify his or her application as set out in Clause 3.4. of the uMhlathuze Land Use Scheme.

4.2.1 The Council may render void or withdraw its consent or in writing and subsequent to the granting thereof as set out in Subsection (a) to (e) of Clause 3.4.3 of the uMhlathuze Land Use Scheme.

4.3 Building Control Requirements

4.3.1. No building must without express permission of the Municipality be erected as contemplated in section 4(1) of National Building Regulations and Building Standards Act 1977, (Act No.103 of 1977) or clause 21.1(a) and the Building Control Bylaw.

4.3.2. No building should be occupied by the person(s) without obtaining the certificate of occupancy as stipulated on Section 14(1) of National Building Regulations or clause 21.3 of Building Control Bylaw

4.4 Fire requirements

4.4.1 All establishments must comply with the National Building Regulations SANS 10400-part T.

4.4.2 For gas cooking installations with more than 19 Kg LPG, the gas installation must be certified as Fire compliant in respect of the Council's Flammable liquids bylaw and the SANS codes by a Fire Prevention Officer of Council.

4.4.3 The Fire Brigade Services Act, 1987 (Act No. 99 of 1987), affords The Fire Chief all rights to override all the above in the event of a fire. The Fire Chief may deem it necessary to add more requirements for the purpose of making such a facility or building safer.

4.5. Traffic requirements

- 4.5.1 The developer must provide all parking on site
- 4.5.2 Entry and exit of the site must be done in a safe manner and in forward gear to access a municipal road
- 4.5.3 Sight distances must be according to regulations or else traffic calming measures must be implemented.
- 4.5.4 No parking on the sidewalk; nor the creation of formal parking areas on the sidewalk will be allowed.
- 4.5.5 With the application the developer can be requested to do a Site Traffic Assessment (STA) if conditions are assessed to be unsafe or traffic movement is not clear, the developer will implement the findings of the study.
- 4.5.6 For provisions related to parking and loading, refer to Clause 6 and Clause 6.3 of the uMhlathuze Land Use Scheme.

4.6 Outdoor Advertising requirements

- 4.6.1 Each bed and breakfast establishment is allocated three (3) brown and white directional signs on Municipal Roads.
- 4.6.2 The specifications, locality and colour thereof is subject to consent from the relevant department within the municipality.
- 4.6.3 The sign may not exceed 600mm x 600mm or be higher than 3 m unless otherwise approved by the Municipality.
- 4.6.4 The specific approval of the relevant Department within the Municipality is required.
- 4.6.5 Only one sign per establishment street frontier is permitted

4.7 Application for Business Licence

- 4.7.1 Licensing is commonly required for Businesses dealing in foodstuffs and/or entertainment.
- 4.7.2 Some Businesses do not require obtaining a Business Licence, however the provisions of all applicable legislation must be complied with at all times.
- 4.7.3 All businesses that prepare meals for consumption on a private dwelling are exempted from obtaining a business licence.
- 4.7.4 The issue of a Licence shall not relieve the Licence Holder of complying with any other law or legal requirement in connection with the Business or premises concerned.

4.8 Environmental Health requirements

- 4.8.1 Compliance with the King Cetshwayo District Municipality's Environmental Health Bylaws.
- 4.8.2 If food is provided on the premises, the premises and the storage, preparation and provision of such food, must comply with the applicable provisions of the Municipality's Bylaws and must have a Certificate of Acceptability issued in terms of the Regulations Governing General Hygiene

Requirements for Food Premises, the Transport of Food and Related Matters, R 638, 22 June 2018, and any other applicable law.

4.8.3 Food may not be prepared in any part of the premises other than in an approved kitchen subject to the provisions or requirements of –

- a) The Regulations Governing General Hygiene Requirements for Food Premises, the Transport of Food and Related Matters, R 638, 22 June 2018 made in terms of the Foodstuffs, Cosmetics and Disinfectants Act, 1972 (Act No. 54 of 1972;

4.9. Types of certificates

4.9.1 uMhlathuze Community Tourism Organisation

The owner or the person in control of the premises is encouraged to ensure that the establishment is registered with the local Community Tourism Organisation as well as the Provincial Department of Economic Development, Tourism and Environmental Affairs

4.9.2 Operations Certificate

Once the entire requirements have been met and the relevant departments are satisfied with the establishment, a Certificate of Operation will be issued by the Tourism Section of the Municipality. This certificate will be renewable on an annual basis.

4.9.3 Certificate of Acceptability

Issued by the Environmental Health Section

4.9.4 Tourism Grading Council Certificate

Issued by the Grading Council of South Africa and should only be displayed if the establishment has been inspected and graded

4.10. Display of certificates on the premises

4.10.1 The owner or the person in charge of the premises must at all times display the original valid certificates issued in terms of this Bylaw in the office, reception or in the entrance area of the premises, in such a manner that it is clearly visible to any member of the public or authorised official upon entering such premises.

4.10.2 The owner or person in charge of the premises must ensure that the following certificates are clearly visible to any member of the public or guest upon entering the premises

- Business Licences certificate
- Certificate of Acceptability if the establishment prepares and serves food
- Registration proof with the Department of Economic Development, Tourism and Environmental Affairs
- Grading Certificate from the South African Grading Council if graded
- Membership Certificate from the uMhlathuze Community Tourism Organisation
- uMhlathuze Tourism Operations Certificate

CHAPTER 5

Non-compliance in terms of this bylaw

5.1 Compliance notice

5.1.1 The Municipality will enforce any provision of this Bylaw by issuing a compliance notice to the owner or the person in control of the premises who has contravened any provision of the following Bylaws; requiring such person to comply with the notice in a manner and within the time specified in the notice.

5.1.2 The owner or the person in control fails or refuses to comply with such notice, the Municipality may-

- i. cause such person to be prosecuted for an offence as contemplated in section 11 of this Bylaw.

5.1.3 A compliance notice remains in force until it has been complied with and the Municipality has issued a compliance certificate stating that the Municipality is satisfied that the matter giving rise to the issue of the compliance notice has been resolved.

5.1.4 Issued by various departments depending on bylaws contravened as set out in chapter 4

5.2. Powers of entry and inspection

5.2.1 An authorised official may enter the premises at any reasonable time and –

- a) serve any notice in terms of municipal Bylaws set out in chapter 4;
- b) inspect such premises in order to ensure compliance with this Bylaw;
- c) question the owner or the person in control on any information relevant to the inspection;
- d) require the owner or the person in control to produce any document which the authorised official deems necessary in order to confirm compliance with this Bylaw;
- e) take copies of any documentation or samples of any substance that is relevant to the inspection; and
- f) take one or more photographs on any part of the premises for the purposes of evidence.

5.2.2 An authorised official who removes any item other than the photocopies of any documentation as contemplated in subsection (1)(e) must –

- a) issue a receipt for it to the person in charge of the premises; and
- b) subject to the Criminal Procedure Act, return it as soon as practicable after achieving the purpose for which it was removed.

CHAPTER 6

OFFENCES AND PENALTIES

6.1 Offences

6.1.1 A person commits an offence if he or she –

- (a) Contravenes or fails to comply with a provision of these Municipal Bylaws or a direction issued by the Council in terms of these Bylaws, or a condition imposed under these Bylaws;

- (b) Obstructs or hinders any person in the execution of any power or the performance of any duty or function in terms of any provision of these Bylaws; or
- (c) Furnishes false, incorrect or misleading information when applying for permission from the Council in terms of a provision of these Bylaws, if found guilty of an offence is liable, on conviction, to a fine.
- (d) Failure to apply for; and produce the certificates when requested to do so

6.1.2 Contravention charge to prevent the continuation of an activity that constitutes an offence

6.1.2 (a) The Municipality must impose a monthly contravention charge for as long as the establishment is in contravention with this bylaw in order to prevent or discourage the continuation of an activity that constitutes an offence contemplated in chapter 4 of this bylaw, and in accordance with the municipalities tariffs of charges. Such contravention charge shall be deemed a duty in terms of Section 118(3) of the Municipal Systems Act.

(b) The contravention charge shall be subject to escalation as set out in Council's Tariffs of charges.

(c) The contravention charge shall not be applicable to a person registered in terms of Council's Indigent Policy. Alternative enforcement processes may be applicable.

(d) In terms of Section 102 (a) of the Municipal Systems Act, the Municipality deems all separate accounts of a person liable for payment to this Municipality, to be consolidated, regardless of the fact that separate accounts for such debtor may be rendered, and includes all charges.

(e) A customer may not selectively nominate payment of his accounts or any portions of his or her account(s). Any arrear account will be dealt with in terms of Council's Credit Control and Debt Management Policy.

(f) Payment of the contravention charge does not imply that the Municipality has condoned the offence.

6.1.3 Reduction or disconnection or blocking of electricity and/or water services if the debtor fails to pay the said contravention charges

6.1.3 (a) In addition to the contravention charge, as provided for in Section 18.2 of this By-law, the Municipality may reduce or disconnect electricity and/or water services to prevent the continuation of an activity that constitutes an offence contemplated Section 18.1 without a court order

(b) Disconnection and re-connection fees shall be payable in line with Council's tariffs of fees.

(c) The tourism section will retain the management/ determination of the contravention charges and advise the Finance department when a contravention charge must be charged and will handle and queries in this regard.

6.2 Penalties

6.2.1 The penalties stipulated in this Bylaw do not in any way supercede or cancel any other penalty contained in other bylaws of the municipality.

6.2.2 The penalty for non-compliance relating to the certificates will be R500.00 per month for a period not exceeding twelve (12) months, and will be included in the monthly municipal account of that property, failure to honour payment during the stipulated period shall result in Council activating its debt collection policy which may result in termination of services.

CHAPTER 7

7.1 Delegations

7.1.1 Subject to the Constitution and applicable national and provincial laws, any –

- (a) power, excluding a power referred to in section 160(2) of the Constitution;
- (b) function; or
- (c) duty,

conferred, in terms of this Bylaw, upon the Council, or on any of the Municipality's other office bearers, staff members, may be delegated or sub-delegated by council, or staff member, to an entity within, or a staff member employed by, the Municipality.

7.1.2 The delegation in terms of section (1) must be effected in accordance with the system of delegation adopted by the Council in accordance with section 59(1) of the Municipal Systems Act, subject to the criteria set out in section 59(2) of said Act.

7.1.3 Any delegation contemplated in this section must be recorded in the Register of Delegations, which must contain information on the –

- (a) entity or person issuing the delegation or sub-delegation;
- (b) recipient of the delegation or sub-delegation; and
- (c) conditions attached to the delegation or sub-delegation.

7.2 Appeals

All appeals must be forwarded to the City Manager within 7 days of receipt of the notice. The City Manager will decide on the outcome of the appeal; which will be issued within 30 days.

7.3. Repeal of laws

The following Bylaw is hereby repealed:

Bylaws for Bed and Breakfast and Guest House Facilities

7.4. Short title and commencement

This Bylaw is called the uMhlathuze Municipality: Bed & Breakfast and Accommodation Establishments Bylaw and takes effect six months from the date of the publication thereof in the Provincial Gazette or on such earlier date as may be determined by the publication of a commencement notice in the Provincial Gazette.

PROVINCIAL NOTICES • PROVINSIALE KENNISGEWINGS

PROVINCIAL NOTICE 620 OF 2023

KWAZULU-NATAL LAND ADMINISTRATION AND IMMOVABLE ASSET MANAGEMENT ACT, 2014 (ACT NO. 2 OF 2014) NOTICE IN TERMS OF SECTION 5 (3) OF THE KWAZULU-NATAL LAND ADMINISTRATION AND IMMOVABLE ASSET MANAGEMENT ACT, 2014 (ACT NO. 2 OF 2014)

In terms of Section 5 (2) of the KwaZulu-Natal Land Administration and Immovable Asset Management Act, 2014 (Act No. 2 of 2014), I, Member of the Executive Council for Human Settlements and Public Works of the KwaZulu-Natal Provincial Government hereby give notice that I intend disposing of the under mentioned Provincial properties to the Department of Rural Development and Land Reform, in settlement of The Rest and Clayborn Communities Land Claim, however, the properties are under the Protected Areas Act, for Nature Reserves:-

	Property description	Extent	Title Deed	Applicable rights over property	Current Zoning	Magisterial District	Current usage	Improvements
1.	Remainder of the farm The Rest No. 2142 Registration Division – FS	664, 1764ha	T20216/1984	Subject to Municipal By-Laws and to a restraint Free Alienation	Impendle Nature Reserve	Umgungundlovu District Municipality	Nature Reserve	None
2.	Remainder of Portion 1 of the farm The Rest No. 2142 Registration Division – FS	208, 2922ha	T12012/1986	Subject to Municipal By-Laws and to a restraint Free Alienation	Impendle Nature Reserve	Umgungundlovu District Municipality	Nature Reserve	None
3.	Portion 2 of the farm The Rest No. 2142 Registration Division – FS	208, 2922ha	T6823/1985	Subject to Municipal By-Laws and to a restraint Free Alienation	Impendle Nature Reserve	Umgungundlovu District Municipality	Nature Reserve	None
4.	Remainder of the farm Clayborn No. 6222 Registration Division – FS	447, 5827ha	T6823/1985	Subject to Municipal By-Laws and to a restraint Free Alienation	Impendle Nature Reserve	Umgungundlovu District Municipality	Nature Reserve	None
5.	Remainder of Portion 1 of the farm Clayborn No. 6222 Registration Division – FS	411, 3632ha	T7926/1972	Subject to Municipal By-Laws and to a restraint Free Alienation	Impendle Nature Reserve	Umgungundlovu District Municipality	Nature Reserve	None
6.	Portion 2 of the farm Clayborn No. 6222 Registration Division – FS	482, 0543ha	T20216/1984	Subject to Municipal By-Laws and to a restraint Free Alienation	Impendle Nature Reserve	Umgungundlovu District Municipality	Nature Reserve	None

Written representations with regard to the proposed disposal can be made, within thirty (30) days of the publication of this notice to the Head: Public Works (KwaZulu-Natal) at the address hereunder for consideration

Contact details

Head: Public Works KZN

Physical address:

O.R. Tambo House 191 Prince Alfred Street, Pietermaritzburg 3201

Postal address:

Private Bag X 9041
Pietermaritzburg
3200

Enquiries person: Ms. R. Asaram

Tel. No.: (033) 355 5472
Fax. No.: (033) 355 5655

PROVINCIAL NOTICE 621 OF 2023

KWAZULU-NATAL LAND ADMINISTRATION AND IMMOVABLE ASSET MANAGEMENT ACT, 2014 (ACT NO. 2 OF 2014)

NOTICE IN TERMS OF SECTION 5 (3) OF THE KWAZULU-NATAL LAND ADMINISTRATION AND IMMOVABLE ASSET MANAGEMENT ACT, 2014 (ACT NO. 2 OF 2014)

In terms of Section 5 (2) of the KwaZulu-Natal Land Administration and Immovable Asset Management Act, 2014 (Act No. 2 of 2014), I, Member of the Executive Council for Human Settlements and Public Works of the KwaZulu-Natal Provincial Government hereby give notice that I intend disposing the below mentioned properties by way of Donation, to the Alfred Duma Local Municipality for a low income housing development; extension of a road reserve; Small and Micro Medium Enterprise Centre purposes.

No.	Property description	Registration Division	Extent	Title Deed No	Applicable rights	Current Zoning	Current Usage	Magisterial District	Improvements
1.	Erf 5142 Ezakheni Section C	GS	3302m ²	T3328/2014	None	Residential	Vacant land	Uthukela	Vacant Land
2.	Erf 563 Ladysmith	GS	279m ²	T3793/1928	None	Road Reserve	Vacant land	Uthukela	Vacant Land
3.	Erf 1761 Ladysmith	GS	10,1087ha	T16/1964	None	Education	Vacant Land	Uthukela	Vacant Land
4.	Erf 534 Colenso	GS	2,7847ha	T15941/1965	None	Residential	Vacant land	Uthukela	Vacant Land
5.	Erf 306 Colenso Ext 3	GS	2,0062ha	T15940/1965	None	Residential	Vacant land	Uthukela	Vacant Land

Written representations with regard to the proposed disposal can be made, within thirty (30) days of the publication of this notice to the Head: Public Works (KwaZulu-Natal) at the address hereunder for consideration

Contact details

Head: Public Works KZN

PHYSICAL ADDRESS

O.R. Tambo House
191 Prince Alfred Street
Pietermaritzburg

POSTAL ADDRESS

Private Bag X9041
PIETERMARITZBURG
3200

Attention: Ms. R. Asaram Deputy Director: Disposals (033) 355 5472

Dr. N. N. G. Mahlaba

Honourable MEC: Human Settlements and Public Works

Date

PROVINCIAL NOTICE 622 OF 2023

DEPARTMENT OF ECONOMIC DEVELOPMENT TOURISM AND ENVIRONMENTAL
AFFAIRS

KWAZULU-NATAL GAMING AND BETTING REGULATIONS, 2023

I make the Regulations contained hereto under section 146 of the KwaZulu-Natal Gaming and Betting Act, 2021 (Act No. 08 of 2010), as amended, and hereby wish to amend the Regulations that regulate Gaming and Betting matters in the Province.

1. The Gaming and Betting Regulations, 2023, is published for public comment in compliance with the provisions of the principal Act.
2. All interested persons are invited to submit comments within 21 calendar days in writing on the proposed Regulations as follows:
 - (a) The Head of Department of Economic Development Tourism and Environmental Affairs Co-operative Government and Traditional Affairs Private Bag PIETERMARITZBURG 3200
 - (b) By hand delivery to Office no.218.9, Address 270 Jabu Ndlovu Street PIETERMARITZBURG;
3. All comments must be received within 21 calendar days from the date of this publication and must be marked clearly: "For Attention: Mr NS Mutheiwana".
4. All enquiries and requests for copies of the proposed 2023 Regulations must be addressed to: Mr NS Mutheiwana, E-mail: ndanduleni.mutheiwana@kznedtea.gov.za

Given under my Hand at DURBAN on this 16 day of OCTOBER Two thousand and Twenty-Three.



MR SIBONISO DUMA

Member of the Executive Council of the Province of KwaZulu-Natal
responsible for Gaming and Betting

GENERAL EXPLANATORY NOTE:

[] Words in bold type in square brackets indicate omissions from existing enactments.

_____ Words underlined with a solid line indicate insertions in existing enactments.

SCHEDULE**Definitions**

1. In these regulations "the Regulations" mean the KwaZulu-Natal Gaming and Betting Regulations, 2012, published in Provincial Notice No. 64 of 29 June 2012, as amended by Provincial Notice No. 118 of 11 July 2013.

Amendment of Regulation 1

2. Regulation 1 of the Regulations is hereby amended -

(a) by the insertion of the definition of "**day**" after the definition of "credit instrument":

"day" means any day of the week excluding any Saturday, Sunday and any public holiday days;"

(b) by the substitution for the definition of "**secondary betting room premises**" for the following definition:

"secondary betting room premises means [the residential] premises, approved by the Board in terms of regulation 163(9), at which authorised activities of a bookmaker may take place [a natural person, bookmaker, or a bookmaker's manager nominated by a bookmaking business, ordinarily reside], which premises are not

open to the public **[and where authorised activities relating to bookmaking take place]**".

Amendment of Regulation 2

3. Regulation 2 of the Regulations is hereby amended by deletion of subregulation (1).

Amendment of Regulation 4

4. Regulation 4 of the Regulations is hereby deleted.

Amendment of Regulation 6

5. Regulation 6 of the Regulations is hereby amended by substitution of subregulation (2) for the following:

"[Within 45 days of] Following any meeting of the Board or of any committee of the Board, the minutes of such meeting must be confirmed by the Board, or by such committee, as the case may be, at its next meeting and must, not later than 7 days thereafter, be filed in the minute book contemplated in subregulation (1).".

Amendment of Regulation 18

6. Regulation 18 of the Regulations is hereby amended –

(a) by the substitution of subregulation (2) for the following -

"(2) Prior to the commencement of an investigation into an applicant, the Board or the Board's licensing investigations consultant, must prepare an estimate of such reasonable expenses that will necessarily be incurred to carry out the investigation **[and must obtain advance payment of a deposit from the applicant as it may determine]."**

(b) by the substitution of subregulation (6) for the following -

"(6) Unless otherwise approved by Board, [The Board may not issue its] no written decision in respect of any application may be issued until [unless] all investigation fees and costs have been paid in full."

(c) by the insertion of subregulation (8) after subregulation (7) -

"(8) Unless otherwise approved by the Board, on application by an applicant contemplated in this Chapter, the Board or the Board's licensing consultant must obtain advance payment of a deposit from the applicant as it may determine."

Amendment of Regulation 21

7. Regulation 21 of the Regulations is hereby amended -

(a) by the substitution of subregulation (1) for the following:

"21. The Board must, in respect of every application contemplated in regulation 14.(l)(a); 14.(l)(b)(i); 14.(l)(b)(ii); 14.(l)(iii) or any other application in which this is required in terms any other law, hold a public hearing in the manner contemplated in section 37 of the Act, not later than:

(a) **[30 days]** as soon as possible/ after the completion of the investigation contemplated in section 35 of the Act; or

(b) where an applicant is required to furnish a response to representations in accordance with regulation 15(6), **[30 days]** as soon as possible after the date by which the applicant is required to furnish such representations."

(c) by the deletion of subregulation (2) and (3).

Amendment of Regulation 30

8. Regulation 30 of the Regulations is hereby amended by deletion of subregulation (2).

Amendment of Regulation 107

9. Regulation 107 of the Regulations is hereby amended by deletion of subregulation (2).

Amendment of Regulation 125

10. Regulation 125 of the Regulations is hereby amended by the substitution for paragraph (d) of subregulation (2) for the following paragraph –

"(2) Each system of internal control submitted for approval in terms of subregulation (1), must include-

- (a) an organisational chart depicting segregation of functions and responsibilities;
- (b) a description of the duties and responsibilities of each position shown on the organisational chart;
- (c) a detailed, narrative description or a detailed system flow chart of the administrative and accounting procedures designed to satisfy the requirements of regulations 124 and 127;

[(d) a letter from an independent chartered accountant stating that the system of internal control has been reviewed by the accountant and complies with the requirements of this Part]; and

[(e)] (d) such further information as the Board may require."

Amendment to Regulation 135

11. Regulation 135 of the Regulations is hereby deleted.

Amendment to Regulation 137

12. Regulation 137 of the Regulations is hereby amended -

(a) by substitution of regulation 137 for the following -

"(1) The maximum number of electronic bingo terminals which may be exposed for play in any bingo hall, is either **[150] 500**, or such maximum as may be prescribed in terms of the National Gambling Act, whichever prescribed maximum is the lesser of the two.

(2) Where, in terms of the National Gambling Act, the prescribed maximum number of electronic bingo terminals [the maximum number of electronic bingo terminals which may be exposed for play in any bingo hall, as prescribed in terms of the **National Gambling Act**], is less than **[150] 500**, a bingo hall authorised in terms of subregulation (1) **[by a licence in the province]** to expose more electronic bingo terminals than the maximum number prescribed in terms of the National Gambling Act **[national maximum]**, must within 18 months of the coming into force

of the national maximum, reduce the number of electronic bingo terminals exposed for play in such bingo hall, to the national maximum number, or to a lower number."

(b) by the insertion of subregulation (3) as follows -

"(3) The Board may not approve the operation of more than 150 electronic bingo terminals in a bingo hall unless it is satisfied that the licensee has made adequate commitment to -

(a) social upliftment programmes within the municipal district in which the bingo hall is situated or, in exceptional cases, anywhere in KwaZulu-Natal;

(b) minimise incidence of compulsive gambling;

(c) number of direct and indirect jobs emanating from the increased number of electronic bingo terminals; and

(d) procurement of goods and services within the district in which the bingo hall is situated."

Amendment of Regulation 138

13. Regulation 138 of the Regulations is hereby amended -

(a) by the substitution for subregulation (1) for the following:

"[(1)] A bingo licensee must before applying for the registration of any bingo and associated equipment contemplated in regulation 139, ensure that -

(a) all bingo equipment [which is specified in his or her licence] it uses has [subject to the provisions of subregulation (2)], been certified by the [SABS] NRCS as complying with the [applicable part of SABS Standard SABS 1718] compulsory specification; [and]

(b) the Board is [provided with] in possession of the relevant [SABS certification] letter of authority certificate; and

(c) by deletion of subregulation (2).

Amendment of Regulation 139

14. Regulation 139 of the Regulations is hereby amended -

(a) by the substitution for subregulation (1) for the following: -

"(1) Upon receiving the **[certification from]** letter of authority certificate issued by the **[SABS]** NRCS **[or]** and the approval of the Board in the manner contemplated in regulation 82 **[138]**, a bingo licensee must apply to the Board, in a form determined by the Board in its Rules, for the registration **[of]** to use any bingo equipment and associated equipment, which is registered in terms of regulation 82 **[of the type so certified by the SABS or the Board]**."

(b) by substitution of subregulation (2) of the following: -

"(2) The Board may, subject to regulation 142, approve an application contemplated in subregulation (1). [and register bingo equipment which has been certified as contemplated in regulation 138(1)(a), or which has been found to comply with a standard for bingo equipment contemplated in regulation 138(2).]"

(c) by substitution of subregulation (3) for the following: -

"(3) All bingo equipment and associated equipment which has been registered in terms of subregulation (1) **[approved and registered by the Board]** must -

[(a) be specified in the relevant bingo license;]

[(b)] (a) be included in the Board's records; and

[(c)] (b) where practicable, must carry, in a conspicuous place, the Board's registration number."

Amendment of Regulation 145

15. Regulation 145 of the Regulations is hereby amended by the deletion of paragraph (d) of subregulation (2).

Amendment of Regulation 148

16. Regulation 148 of the Regulations is hereby amended by the insertion, after subregulation (4), of subregulation (5) -

"(5) The Board may, on good cause shown by a licensee, extend the period contemplated in subregulation (3) by a period not exceeding six months."

Amendment of Regulation 163

17. Regulation 163 of the Regulations is hereby amended by the deletion of paragraph (a) of subregulation (9).

Amendment of Regulation 171

18. Regulation 171 of the Regulations is hereby amended as follows: -

(a) by substitution of subregulation (1) for the following -

"171.(1) Any person who wishes the **[responsible Member of the Executive Council]** Board to make a determination regarding an event or contingency must make a written application to the Board **[responsible Member of the Executive Council in writing]."**

(b) by substitution of subregulations (3) and (4) for the following -

"(3) Any determination made by the Board **[responsible Member of the Executive Council]** must be made by way of a notice published in the *Provincial Gazette*.

(4) The effective date of a determination **[by the responsible Member of the Executive Council as]** contemplated in this regulation is the date of publication of the *Provincial Gazette* in which the relevant notice is published."

Amendment of Regulation 185

19. Regulation 185 of the Regulations is hereby amended -

(a) by substitution of subregulation (1) for the following: -

"(1) (a) An appeal **[to the responsible Member of the Executive Council against a decision of the Board]** in terms of section 140(2)(b) of the Act must be **[noted]** made by [the lodgment with the Chief Executive Officer] lodging, with office of the responsible Member of the Executive Council, [of] a written notice of appeal setting out the grounds upon which such appeal is based and serve a copy of such notice of appeal upon the Chief Executive Officer.:

(b) **[Such]** The notice of appeal contemplated in subregulation (1) must be lodged **[with the Chief Executive Officer]** within 30 days of the date of the decision against which the appeal is **[noted]** made, or within 21 days of the date on which the notification contemplated in section 38 of the Act or in regulation 184(5)L was provided to the appellant, whichever is the later."

(c) by substitution of subregulation (3) for the following subregulation: -

"(3) The Board must, within **[seven]** 14 days of receiving a copy of the notice of appeal **[the noting of an appeal, forward a copy of the appeal, together with a copy of the Board's reasons for its decision and all documents relevant to the matter],** furnish [to] the office of the responsible Member of the Executive Council with a copy of the Board's reasons for its decision and all documents relevant to the appeal **[for his or her consideration)].**"

Short title

20. This Regulation shall be called the KwaZulu-Natal Gaming and Betting Regulation Amendment Act, 2023 and shall come into operation on a date determined by the Member of the Executive Council responsible for Gaming and Betting in the Province, by proclamation in the *Gazette*.

PROVINCIAL NOTICE 623 OF 2023

**KWAZULU-NATAL DEPARTMENT OF ECONOMIC DEVELOPMENT, TOURISM
AND ENVIRONMENTAL AFFAIRS****DECLARATION OF THE NORMANDIEN PROTECTED ENVIRONMENT IN TERMS OF SECTION
28(1) OF THE NATIONAL ENVIRONMENTAL MANAGEMENT: PROTECTED AREAS ACT, 2003**

I, Siboniso Duma, in my capacity as Member of the KwaZulu-Natal Provincial Executive Council for Economic Development, Tourism and Environmental Affairs, and under powers vested in me by section 28(1) of the National Environmental Management: Protected Areas Act, 2003 (Act No. 57 of 2003) ("the Act"), hereby declare that –

- (a) subsequent to consultation with the relevant parties as contemplated in section 32(2) of the Act;
 - (b) subsequent to the publication of Notice Number 411 of 2 February 2023 in Provincial Gazette 2504, and an advert in two national newspapers, in which my intention to declare the Normandien Protected Environment was duly published in accordance with the requirements of section 33(1) of the Act;
 - (c) subsequent to consent being provided by the landowners in accordance with section 28(3) of the Act; and
 - (d) with effect from the date of publication of this Notice,
- the properties described in the Schedule hereto are a Protected Environment, known as the Normandien Protected Environment, as contemplated in sections 28(1)(a)(i) and section 28(1)(b) of the Act.

Given under my hand at **DURBAN** this 15 day of AUGUST, Two Thousand and Twenty-three



Mr. S.A. Duma, MPL
Member of the KwaZulu-Natal Executive Council
responsible for environmental affairs

SCHEDULE

Name of the protected area (section 23(1)(b) of the National Environmental Management: Protected Areas Act (No. 57 of 2003): the **Normandien Protected Environment**

Category of protected area (section 28(1)(i) of the National Environmental Management: Protected Areas Act (No. 57 of 2003): **Protected Environment**

Management Authority assigned: Normandien Protected Environment Landowners Association

Description of properties or parts thereof comprising the Normandien Protected Environment:

1. Portion 1 of the farm Dietrich 4322, located in the registration division GS of the province of KwaZulu-Natal, in extent 118,9068 (one hundred and eighteen comma nine zero six eight) hectares, held under Deed of Transfer No. T46037/2005.
2. Remaining extent of the farm Madeira 3161, located in the registration division GS of the province of KwaZulu-Natal, in extent 237,4697 (two hundred and thirty seven comma four six nine seven) hectares, held under Deed of Transfer No. T46037/2005.
3. Portion 1 of the farm Fountain Dale No. 2 4316, located in the registration division GS of the province of KwaZulu-Natal, in extent 1,2141 (one comma two one four one) hectares, held under Deed of Transfer No. T28677/2009.

4. Remaining extent of the farm Cundycloigh 4336, located in the registration division GS of the province of KwaZulu-Natal, in extent 607,1403 (six hundred and seven comma one four zero three) hectares, held under Deed of Transfer No. T28677/2009.
5. Remaining extent of the farm The Shelter 8086, located in the registration division GS of the province of KwaZulu-Natal, in extent 159,4369 (one hundred and fifty nine comma four three six nine) hectares, held under Deed of Transfer No. T28677/2009.
6. Remaining extent of the farm Horseshoe 8162, located in the registration division GS of the province of KwaZulu-Natal, in extent 120,1917 (one hundred and twenty comma one nine one seven) hectares, held under Deed of Transfer No. T28677/2009.
7. Portion 1 of the farm Horseshoe 8162, located in the registration division GS of the province of KwaZulu-Natal, in extent 256,0388 (two hundred and fifty six comma zero three eight eight) hectares, held under Deed of Transfer No. T28677/2009.
8. Portion 1 of the farm Up and Down 8701, located in the registration division HS of the province of KwaZulu-Natal, in extent 228,3985 (two hundred and twenty eight comma three nine eight five) hectares, held under Deed of Transfer No. T28677/2009.
9. Remaining extent of the farm Long Klip 9492, located in the registration division HS of the province of KwaZulu-Natal, in extent 85,2015 (eighty five comma two zero one five) hectares, held under Deed of Transfer No. T28677/2009.
10. Remaining extent of the farm Norfolk 8967, located in the registration division GS of the province of KwaZulu-Natal, in extent 265,3449 (two hundred and sixty five comma three four four nine) hectares, held under Deed of Transfer No. T28352/2002.
11. Remaining extent of the farm Norfolk No. 2 14356, located in the registration division GS of the province of KwaZulu-Natal, in extent 14,6218 (fourteen comma six two one eight nine) hectares, held under Deed of Transfer No. T28352/2002.
12. Portion 1 of the farm Serpentine No. 2 9702, located in the registration division GS of the province of KwaZulu-Natal, in extent 202,3407 (two hundred and two comma three four zero seven) hectares, held under Deed of Transfer No. T28352/2002.
13. Remaining extent of the farm Kendal 2197, located in the registration division GS of the province of KwaZulu-Natal, in extent 401,3304 (four hundred and one comma three three zero) hectares, held under Deed of Transfer No. T8393/1982.
14. Portion 1 of the farm Kendal 2197, located in the registration division GS of the province of KwaZulu-Natal, in extent 61,2416 (sixty one comma two four one six) hectares, held under Deed of Transfer No. T8393/1982.
15. Portion 4 of the farm Kendal 2197, located in the registration division GS of the province of KwaZulu-Natal, in extent 236,7311 (two hundred and thirty six comma seven three one one) hectares, held under Deed of Transfer No. T8393/1982.
16. Remaining extent of the farm Brooklynn 3769, located in the registration division GS of the province of KwaZulu-Natal, in extent 209,2227 (two hundred and nine comma two two two seven) hectares, held under Deed of Transfer No. T8393/1982.
17. Remaining extent of the farm Stonehenge 8988, located in the registration division GS of the province of KwaZulu-Natal, in extent 442,1401 (four hundred and forty two comma one four zero one) hectares, held under Deed of Transfer No. T6849/1998.
18. Remaining extent of the farm Jackshill 9706, located in the registration division GS of the province of KwaZulu-Natal, in extent 424,5532 (four hundred and twenty four comma five five three two) hectares, held under Deed of Transfer No. T8393/1982.
19. Portion 2 of the farm Jackshill 9706, located in the registration division GS of the province of KwaZulu-Natal, in extent 195,3090 (one hundred and ninety five comma three zero nine zero) hectares, held under Deed of Transfer No. T8393/1982.
20. Portion 1 of the farm Klip Poort 2952, located in the registration division GS of the province of KwaZulu-Natal, in extent 397,6040 (three hundred and ninety seven comma six zero four zero) hectares, held under Deed of Transfer No. T28677/2009.

PROVINCIAL NOTICE 624 OF 2023**DEPARTMENT OF CO-OPERATIVE GOVERNANCE AND TRADITIONAL AFFAIRS****NOTICE IN TERMS OF SECTION 105(2) OF THE LOCAL GOVERNMENT: MUNICIPAL SYSTEMS ACT, 2000:
SUBMISSION OF INFORMATION BY MUNICIPALITIES ON VARIOUS REQUIREMENTS AS PER ATTACHED
SCHEDULE**

CORRECTION OF THE EMAIL ADDRESS

Provincial Notice No. 599 published in Provincial Gazette No. 2615 dated 2 November 2023, is hereby amended as follows:

All email addresses published as "yvonne.monereng@kzncogta.gov.za" should be substituted with the email address of "yvonne.monareng@kzncogta.gov.za".

PROVINCIAL NOTICE 625 OF 2023

**transport**

Department:
Transport
Province of KwaZulu-Natal

GAZETTE

LGKZNG32-2023-NOV

REGION: ALL

1) Application Number: APP0148271	2) Gazette Number: LGKZNG32-2023-NOV
3) Applicant: N NGIDI ID NO. 5306185680085 Association: MAPHUMULO TAXI OWNERS ASSOCIATION	4) Applicant Address: PO BOX 627 KWADUKUZA 4450
5) Existing Licence Holder: NOT APPLICABLE ID NO. NOT APPLICABLE	6) Existing Licence Holder Address: NOT APPLICABLE
7) Type of application: ADD AUTHORISATIONS/ROUTES	8) Operating Licence Number: LGKZN0903000945
9) Vehicle Type: MINIBUS	10) 1 X 15 (SEATED) + 15 (STANDING)
11) Region: ILEMBE	
12.1	KZPRERC2947411 - STANGER TO DURBAN FROM STANGER TAXI RANK AT THE CORNER OF CATO STREET AND BALCOMB STREET, TURN LEFT TO BALCOMB STREET, TURN RIGHT TO GLEDHOW MILL ROAD, TURN LEFT TO R102, TURN RIGHT TO R74 PROCEED TO JOIN N2 SOUTH FREEWAY, PASS UMWOTI PLAZA, THONGATHI TOLL PLAZA PROCEED STRAIGHT TURN LEFT TO JOIN R102, PASS GATE WAY MALL, TURN RIGHT TO JOIN M4 SOUTH, TURN RIGHT TO SANDILE THUSI ROAD, TURN LEFT TO UMNGENI ROAD, PROCEED PASS DURBAN STATION AND TURN RIGHT TO CART WRIGHT TAXI RANK DROP OFF AND PICK UP PASSENGERS AND RETURN USING THE SAME ROUTE.
12.2	KZPRERC2947460 - STANGER TO EMPANGENI FROM STANGER TAXI RANK AT THE CORNER OF CATO STREET AND BALCOMB STREET, TURN LEFT TO BALCOMB STREET, TURN RIGHT TO GLEDHOW MILL ROAD TURN RIGHT TO KING SHAKA STREET, TURN LEFT TO R74, PROCEED TO JOIN N2 NORTH FREEWAY, PROCEED STRAIGHT PASS MTHUNZINI TOLL PLAZA, PROCEED TAKE OFF RAMP TO TURN LEFT TO R34 TURN LEFT TO MPALA STREET, JOIN TANNER ROAD, TURN RIGHT TO KNUTZEN STREET, TURN LEFT TO MORRIS STREET, TURN RIGHT R102, TURN LEFT TO R34 PASS FIVE WAYS MALL, PROCEED TURN RIGHT TO TURNBULL STREET, TURN LEFT TO COMMERCIAL STREET, TURN LEFT TO MAXWELL STREET, TURN RIGHT TO A- TAXI RANK (LOT 16) DROP OFF AND PICK UP PASSENGERS AND RETURN WITH THE SAME ROUTE.
12.3	KZPRERC2947509 - STANGER TO ESHOWE FROM STANGER TAXI RANK AT THE CORNER OF CATO STREET AND BALCOMB STREET, TURN LEFT TO BALCOMB STREET, TURN RIGHT TO GLEDHOW MILL ROAD, TURN LEFT TO R102, PROCEED PASS NEW GUELDERLAND, PASS DARNALL, PASS ZINKWAZI, PASS FORT PEARSON, PASS MATIGULU RIVER, PASS GINGINDLOVU, TURN LEFT TO R66, PROCEED STRAIGHT TURN LEFT TO JOHN ROSS STREET, TURN RIGHT TO KANGELA STREET, AND TURN LEFT TO ESHOWE TAXI RANK DROP OFF AND PICK UP RETURN WITH THE SAME ROUTE.
12.4	KZPRERC2947558 - STANGER TO TONGAAT FROM STANGER TAXI RANK AT THE CORNER OF CATO STREET AND BALCOMB STREET, TURN LEFT TO BALCOMB STREET, TURN RIGHT INTO GLEDHOW MILL ROAD, TURN RIGHT TO R102, PROCEED STRAIGHT PASS GROUVILLE, PASS SHAKASKRAAL, PROCEED STRAIGHT TURN RIGHT TO THONGATHI TAXI RANK DROP OFF AND PICK UP PASSENGERS AND RETURN WITH THE SAME ROUTE.
12.5	KZPRERC2947607 - STANGER TO KRANSKOP FROM STANGER TAXI RANK AT THE CORNER OF CATO STREET AND BALCOMB STREET, TURN LEFT TO BALCOMB STREET, TURN LEFT INTO GLEDHOW MILL ROAD, TURN RIGHT TO KING SHAKA STREET, TURN LEFT TO R74, PROCEED STRAIGHT PASS MAPHUMULO, TURN RIGHT TO MAIN ROAD P15-1 PROCEED STRAIGHT TO KRANSKOP AND TURN LEFT TO KRANSKOP TAXI RANK DROP OFF AND PICK UP PASSENGERS RETURN WITH THE SAME ROUTE.
12.6	KZPRERC2947656 - MAPHUMULO TO JOHANNESBURG FROM MAPHUMULO TAXI RANK TURN LEFT TO JOIN D893 PROCEED STRAIGHT TURN LEFT TO R74, PROCEED PASS KRANSKOP, PASS GREYTOWN, PASS COLENSO, TURN LEFT TO JOIN R103 PROCEED STRAIGHT PASS LADYSMITH, PROCEED TO JOIN N3, PASS HARRISMITH, PASS HEIDELBERG, PROCEED STRAIGHT TO JOHANNESBURG PARK CITY TAXI RANK AND RETURN USING THE SAME ROUTE.



transport

Department:
Transport
Province of KwaZulu-Natal

GAZETTE

LGKZNG32-2023-NOV

REGION: ALL

1)	Application Number: APP0148273	2)	Gazette Number: LGKZNG32-2023-NOV
3)	Applicant: ZL DLAMINI ID NO. 6211170664087 Association: MAPHUMULO TAXI OWNERS ASSOCIATION	4)	Applicant Address: P.O. BOX 627 MAPHUMULO 4450
5)	Existing Licence Holder: NOT APPLICABLE ID NO. NOT APPLICABLE	6)	Existing Licence Holder Address: NOT APPLICABLE
7)	Type of application: ADD AUTHORISATIONS/ROUTES	8)	Operating Licence Number: LGKZN0903000923
9)	Vehicle Type: MINIBUS	10)	1 X 15 (SEATED) + 0 (STANDING)
11)	Region: ILEMBE		
12.1	KZPRERC2947411 - STANGER TO DURBAN FROM STANGER TAXI RANK AT THE CORNER OF CATO STREET AND BALCOMB STREET, TURN LEFT TO BALCOMB STREET, TURN RIGHT TO GLEDHOW MILL ROAD, TURN LEFT TO R102, TURN RIGHT TO R74 PROCEED TO JOIN N2 SOUTH FREEWAY, PASS UMOVOTI PLAZA, THONGATHI TOLL PLAZA PROCEED STRAIGHT TURN LEFT TO JOIN R102, PASS GATE WAY MALL, TURN RIGHT TO JOIN M4 SOUTH, TURN RIGHT TO SANDILE THUSI ROAD, TURN LEFT TO UMNGENI ROAD, PROCEED PASS DURBAN STATION AND TURN RIGHT TO CART WRIGHT TAXI RANK DROP OFF AND PICK UP PASSENGERS AND RETURN USING THE SAME ROUTE.		
12.2	KZPRERC2947460 - STANGER TO EMPANGENI FROM STANGER TAXI RANK AT THE CORNER OF CATO STREET AND BALCOMB STREET, TURN LEFT TO BALCOMB STREET, TURN RIGHT TO GLEDHOW MILL ROAD TURN RIGHT TO KING SHAKA STREET, TURN LEFT TO R74, PROCEED TO JOIN N2 NORTH FREEWAY, PROCEED STRAIGHT PASS MTHUNZINI TOLL PLAZA, PROCEED TAKE OFF RAMP TO TURN LEFT TO R34 TURN LEFT TO MPALA STREET, JOIN TANNER ROAD, TURN RIGHT TO KNUZEN STREET, TURN LEFT TO MORRIS STREET, TURN RIGHT R102, TURN LEFT TO R34 PASS FIVE WAYS MALL, PROCEED TURN RIGHT TO TURNBULL STREET, TURN LEFT TO COMMERCIAL STREET, TURN LEFT TO MAXWELL STREET, TURN RIGHT TO A- TAXI RANK (LOT 16) DROP OFF AND PICK UP PASSENGERS AND RETURN WITH THE SAME ROUTE.		
12.3	KZPRERC2947509 - STANGER TO ESHOWE FROM STANGER TAXI RANK AT THE CORNER OF CATO STREET AND BALCOMB STREET, TURN LEFT TO BALCOMB STREET, TURN RIGHT TO GLEDHOW MILL ROAD, TURN LEFT TO R102, PROCEED PASS NEW GUELDERLAND, PASS DARNALL, PASS ZINKWAZI, PASS FORT PEARSON, PASS MATIGULU RIVER, PASS GINGINDLOVU, TURN LEFT TO R66, PROCEED STRAIGHT TURN LEFT TO JOHN ROSS STREET, TURN RIGHT TO KANGELA STREET, AND TURN LEFT TO ESHOWE TAXI RANK DROP OFF AND PICK UP RETURN WITH THE SAME ROUTE.		
12.4	KZPRERC2947558 - STANGER TO TONGAAT FROM STANGER TAXI RANK AT THE CORNER OF CATO STREET AND BALCOMB STREET, TURN LEFT TO BALCOMB STREET, TURN RIGHT INTO GLEDHOW MILL ROAD, TURN RIGHT TO R102, PROCEED STRAIGHT PASS GROUTVILLE, PASS SHAKASKRAAL, PROCEED STRAIGHT TURN RIGHT TO THONGATHI TAXI RANK DROP OFF AND PICK UP PASSENGERS AND RETURN WITH THE SAME ROUTE.		
12.5	KZPRERC2947607 - STANGER TO KRANSKOP FROM STANGER TAXI RANK AT THE CORNER OF CATO STREET AND BALCOMB STREET, TURN LEFT TO BALCOMB STREET, TURN LEFT INTO GLEDHOW MILL ROAD, TURN RIGHT TO KING SHAKA STREET, TURN LEFT TO R74, PROCEED STRAIGHT PASS MAPHUMULO, TURN RIGHT TO MAIN ROAD P15-1 PROCEED STRAIGHT TO KRANSKOP AND TURN LEFT TO KRANSKOP TAXI RANK DROP OFF AND PICK UP PASSENGERS RETURN WITH THE SAME ROUTE.		
12.6	KZPRERC2947656 - MAPHUMULO TO JOHANNESBURG FROM MAPHUMULO TAXI RANK TURN LEFT TO JOIN D893 PROCEED STRAIGHT TURN LEFT TO R74, PROCEED PASS KRANSKOP, PASS GREYTOWN, PASS COLENZO, TURN LEFT TO JOIN R103 PROCEED STRAIGHT PASS LADYSMITH, PROCEED TO JOIN N3, PASS HARRISMITH, PASS HEIDELBERG, PROCEED STRAIGHT TO JOHANNESBURG PARK CITY TAXI RANK AND RETURN USING THE SAME ROUTE.		



transport

Department:
Transport
Province of KwaZulu-Natal

GAZETTE

LGKZNG32-2023-NOV

REGION: ALL

1)	Application Number: APP0148270	2)	Gazette Number: LGKZNG32-2023-NOV
3)	Applicant: S MHLONGO ID NO. 7811305557087 Association: MAPHUMULO TAXI OWNERS ASSOCIATION	4)	Applicant Address: OCHENI AREA MAPHUMULO 4470
5)	Existing Licence Holder: NOT APPLICABLE ID NO. NOT APPLICABLE	6)	Existing Licence Holder Address: NOT APPLICABLE
7)	Type of application: ADD AUTHORISATIONS/ROUTES	8)	Operating Licence Number: LGKZN0903000935
9)	Vehicle Type: MINIBUS	10)	1 X 15 (SEATED) + 0 (STANDING)
11)	Region: ILEMBE		
12.1	KZPRERC2947411 - STANGER TO DURBAN FROM STANGER TAXI RANK AT THE CORNER OF CATO STREET AND BALCOMB STREET, TURN LEFT TO BALCOMB STREET, TURN RIGHT TO GLEDHOW MILL ROAD, TURN LEFT TO R102, TURN RIGHT TO R74 PROCEED TO JOIN N2 SOUTH FREEWAY, PASS UMOVOTI PLAZA, THONGATHI TOLL PLAZA PROCEED STRAIGHT TURN LEFT TO JOIN R102, PASS GATE WAY MALL, TURN RIGHT TO JOIN M4 SOUTH, TURN RIGHT TO SANDILE THUSI ROAD, TURN LEFT TO UMGENI ROAD, PROCEED PASS DURBAN STATION AND TURN RIGHT TO CART WRIGHT TAXI RANK DROP OFF AND PICK UP PASSENGERS AND RETURN USING THE SAME ROUTE.		
12.2	KZPRERC2947460 - STANGER TO EMPANGENI FROM STANGER TAXI RANK AT THE CORNER OF CATO STREET AND BALCOMB STREET, TURN LEFT TO BALCOMB STREET, TURN RIGHT TO GLEDHOW MILL ROAD TURN RIGHT TO KING SHAKA STREET, TURN LEFT TO R74, PROCEED TO JOIN N2 NORTH FREEWAY, PROCEED STRAIGHT PASS MTHUNZINI TOLL PLAZA, PROCEED TAKE OFF RAMP TO TURN LEFT TO R34 TURN LEFT TO MPALA STREET, JOIN TANNER ROAD, TURN RIGHT TO KNUZEN STREET, TURN LEFT TO MORRIS STREET, TURN RIGHT R102, TURN LEFT TO R34 PASS FIVE WAYS MALL, PROCEED TURN RIGHT TO TURNBULL STREET, TURN LEFT TO COMMERCIAL STREET, TURN LEFT TO MAXWELL STREET, TURN RIGHT TO A- TAXI RANK (LOT 16) DROP OFF AND PICK UP PASSENGERS AND RETURN WITH THE SAME ROUTE.		
12.3	KZPRERC2947509 - STANGER TO ESHOWE FROM STANGER TAXI RANK AT THE CORNER OF CATO STREET AND BALCOMB STREET, TURN LEFT TO BALCOMB STREET, TURN RIGHT TO GLEDHOW MILL ROAD, TURN LEFT TO R102, PROCEED PASS NEW GUELDERLAND, PASS DARNALL, PASS ZINKWAZI, PASS FORT PEARSON, PASS MATIGULU RIVER, PASS GINGINDLOVU, TURN LEFT TO R66, PROCEED STRAIGHT TURN LEFT TO JOHN ROSS STREET, TURN RIGHT TO KANGELA STREET, AND TURN LEFT TO ESHOWE TAXI RANK DROP OFF AND PICK UP RETURN WITH THE SAME ROUTE.		
12.4	KZPRERC2947558 - STANGER TO TONGAAT FROM STANGER TAXI RANK AT THE CORNER OF CATO STREET AND BALCOMB STREET, TURN LEFT TO BALCOMB STREET, TURN RIGHT INTO GLEDHOW MILL ROAD, TURN RIGHT TO R102, PROCEED STRAIGHT PASS GROUTVILLE, PASS SHAKASKRAAL, PROCEED STRAIGHT TURN RIGHT TO THONGATHI TAXI RANK DROP OFF AND PICK UP PASSENGERS AND RETURN WITH THE SAME ROUTE.		
12.5	KZPRERC2947607 - STANGER TO KRANSKOP FROM STANGER TAXI RANK AT THE CORNER OF CATO STREET AND BALCOMB STREET, TURN LEFT TO BALCOMB STREET, TURN LEFT INTO GLEDHOW MILL ROAD, TURN RIGHT TO KING SHAKA STREET, TURN LEFT TO R74, PROCEED STRAIGHT PASS MAPHUMULO, TURN RIGHT TO MAIN ROAD P15-1 PROCEED STRAIGHT TO KRANSKOP AND TURN LEFT TO KRANSKOP TAXI RANK DROP OFF AND PICK UP PASSENGERS RETURN WITH THE SAME ROUTE.		
12.6	KZPRERC2947656 - MAPHUMULO TO JOHANNESBURG FROM MAPHUMULO TAXI RANK TURN LEFT TO JOIN D893 PROCEED STRAIGHT TURN LEFT TO R74, PROCEED PASS KRANSKOP, PASS GREYTOWN, PASS COLENZO, TURN LEFT TO JOIN R103 PROCEED STRAIGHT PASS LADYSMITH, PROCEED TO JOIN N3, PASS HARRISMITH, PASS HEIDELBERG, PROCEED STRAIGHT TO JOHANNESBURG PARK CITY TAXI RANK AND RETURN USING THE SAME ROUTE.		



transport

Department:
Transport
Province of KwaZulu-Natal

GAZETTE

LGKZNG32-2023-NOV

REGION: ALL

1)	Application Number: APP0148275	2)	Gazette Number: LGKZNG32-2023-NOV
3)	Applicant: HB KHANYILE ID NO. 5608100535082 Association: MAPHUMULO TAXI OWNERS ASSOCIATION	4)	Applicant Address: TSHOBHO AREA MAPHUMULO 4470
5)	Existing Licence Holder: NOT APPLICABLE ID NO. NOT APPLICABLE	6)	Existing Licence Holder Address: NOT APPLICABLE
7)	Type of application: ADD AUTHORISATIONS/ROUTES	8)	Operating Licence Number: LGKZN0903000927
9)	Vehicle Type: MINIBUS	10)	1 X 15 (SEATED) + 0 (STANDING)
11)	Region: ILEMBE		
12.1	KZPRERC2947411 - STANGER TO DURBAN FROM STANGER TAXI RANK AT THE CORNER OF CATO STREET AND BALCOMB STREET, TURN LEFT TO BALCOMB STREET, TURN RIGHT TO GLEDHOW MILL ROAD, TURN LEFT TO R102, TURN RIGHT TO R74 PROCEED TO JOIN N2 SOUTH FREEWAY, PASS UMOVOTI PLAZA, THONGATHI TOLL PLAZA PROCEED STRAIGHT TURN LEFT TO JOIN R102, PASS GATE WAY MALL, TURN RIGHT TO JOIN M4 SOUTH, TURN RIGHT TO SANDILE THUSI ROAD, TURN LEFT TO UMGENI ROAD, PROCEED PASS DURBAN STATION AND TURN RIGHT TO CART WRIGHT TAXI RANK DROP OFF AND PICK UP PASSENGERS AND RETURN USING THE SAME ROUTE.		
12.2	KZPRERC2947460 - STANGER TO EMPANGENI FROM STANGER TAXI RANK AT THE CORNER OF CATO STREET AND BALCOMB STREET, TURN LEFT TO BALCOMB STREET, TURN RIGHT TO GLEDHOW MILL ROAD TURN RIGHT TO KING SHAKA STREET, TURN LEFT TO R74, PROCEED TO JOIN N2 NORTH FREEWAY, PROCEED STRAIGHT PASS MTHUNZINI TOLL PLAZA, PROCEED TAKE OFF RAMP TO TURN LEFT TO R34 TURN LEFT TO MPALA STREET, JOIN TANNER ROAD, TURN RIGHT TO KNUZEN STREET, TURN LEFT TO MORRIS STREET, TURN RIGHT R102, TURN LEFT TO R34 PASS FIVE WAYS MALL, PROCEED TURN RIGHT TO TURNBULL STREET, TURN LEFT TO COMMERCIAL STREET, TURN LEFT TO MAXWELL STREET, TURN RIGHT TO A- TAXI RANK (LOT 16) DROP OFF AND PICK UP PASSENGERS AND RETURN WITH THE SAME ROUTE.		
12.3	KZPRERC2947509 - STANGER TO ESHOWE FROM STANGER TAXI RANK AT THE CORNER OF CATO STREET AND BALCOMB STREET, TURN LEFT TO BALCOMB STREET, TURN RIGHT TO GLEDHOW MILL ROAD, TURN LEFT TO R102, PROCEED PASS NEW GUELDERLAND, PASS DARNALL, PASS ZINKWAZI, PASS FORT PEARSON, PASS MATIGULU RIVER, PASS GINGINDLOVU, TURN LEFT TO R66, PROCEED STRAIGHT TURN LEFT TO JOHN ROSS STREET, TURN RIGHT TO KANGELA STREET, AND TURN LEFT TO ESHOWE TAXI RANK DROP OFF AND PICK UP RETURN WITH THE SAME ROUTE.		
12.4	KZPRERC2947558 - STANGER TO TONGAAT FROM STANGER TAXI RANK AT THE CORNER OF CATO STREET AND BALCOMB STREET, TURN LEFT TO BALCOMB STREET, TURN RIGHT INTO GLEDHOW MILL ROAD, TURN RIGHT TO R102, PROCEED STRAIGHT PASS GROUTVILLE, PASS SHAKASKRAAL, PROCEED STRAIGHT TURN RIGHT TO THONGATHI TAXI RANK DROP OFF AND PICK UP PASSENGERS AND RETURN WITH THE SAME ROUTE.		
12.5	KZPRERC2947607 - STANGER TO KRANSKOP FROM STANGER TAXI RANK AT THE CORNER OF CATO STREET AND BALCOMB STREET, TURN LEFT TO BALCOMB STREET, TURN LEFT INTO GLEDHOW MILL ROAD, TURN RIGHT TO KING SHAKA STREET, TURN LEFT TO R74, PROCEED STRAIGHT PASS MAPHUMULO, TURN RIGHT TO MAIN ROAD P15-1 PROCEED STRAIGHT TO KRANSKOP AND TURN LEFT TO KRANSKOP TAXI RANK DROP OFF AND PICK UP PASSENGERS RETURN WITH THE SAME ROUTE.		
12.6	KZPRERC2947656 - MAPHUMULO TO JOHANNESBURG FROM MAPHUMULO TAXI RANK TURN LEFT TO JOIN D893 PROCEED STRAIGHT TURN LEFT TO R74, PROCEED PASS KRANSKOP, PASS GREYTOWN, PASS COLENZO, TURN LEFT TO JOIN R103 PROCEED STRAIGHT PASS LADYSMITH, PROCEED TO JOIN N3, PASS HARRISMITH, PASS HEIDELBERG, PROCEED STRAIGHT TO JOHANNESBURG PARK CITY TAXI RANK AND RETURN USING THE SAME ROUTE.		



transport

Department:
Transport
Province of KwaZulu-Natal

GAZETTE

LGKZNG32-2023-NOV

REGION: ALL

1)	Application Number: APP0148276	2)	Gazette Number: LGKZNG32-2023-NOV
3)	Applicant: VC MATHIBELA ID NO. 4911170542082 Association: MAPHUMULO TAXI OWNERS ASSOCIATION	4)	Applicant Address: P.O. BOX 627 KWADUKUZA 4450
5)	Existing Licence Holder: NOT APPLICABLE ID NO. NOT APPLICABLE	6)	Existing Licence Holder Address: NOT APPLICABLE
7)	Type of application: ADD AUTHORISATIONS/ROUTES	8)	Operating Licence Number: LGKZN0903000917
9)	Vehicle Type: MINIBUS	10)	1 X 15 (SEATED) + 0 (STANDING)
11)	Region: ILEMBE		
12.1	KZPRERC2947411 - STANGER TO DURBAN FROM STANGER TAXI RANK AT THE CORNER OF CATO STREET AND BALCOMB STREET, TURN LEFT TO BALCOMB STREET, TURN RIGHT TO GLEDHOW MILL ROAD, TURN LEFT TO R102, TURN RIGHT TO R74 PROCEED TO JOIN N2 SOUTH FREEWAY, PASS UMOVOTI PLAZA, THONGATHI TOLL PLAZA PROCEED STRAIGHT TURN LEFT TO JOIN R102, PASS GATE WAY MALL, TURN RIGHT TO JOIN M4 SOUTH, TURN RIGHT TO SANDILE THUSI ROAD, TURN LEFT TO UMNGENI ROAD, PROCEED PASS DURBAN STATION AND TURN RIGHT TO CART WRIGHT TAXI RANK DROP OFF AND PICK UP PASSENGERS AND RETURN USING THE SAME ROUTE.		
12.2	KZPRERC2947460 - STANGER TO EMPANGENI FROM STANGER TAXI RANK AT THE CORNER OF CATO STREET AND BALCOMB STREET, TURN LEFT TO BALCOMB STREET, TURN RIGHT TO GLEDHOW MILL ROAD TURN RIGHT TO KING SHAKA STREET, TURN LEFT TO R74, PROCEED TO JOIN N2 NORTH FREEWAY, PROCEED STRAIGHT PASS MTHUNZINI TOLL PLAZA, PROCEED TAKE OFF RAMP TO TURN LEFT TO R34 TURN LEFT TO MPALA STREET, JOIN TANNER ROAD, TURN RIGHT TO KNUTZEN STREET, TURN LEFT TO MORRIS STREET, TURN RIGHT R102, TURN LEFT TO R34 PASS FIVE WAYS MALL, PROCEED TURN RIGHT TO TURNBULL STREET, TURN LEFT TO COMMERCIAL STREET, TURN LEFT TO MAXWELL STREET, TURN RIGHT TO A- TAXI RANK (LOT 16) DROP OFF AND PICK UP PASSENGERS AND RETURN WITH THE SAME ROUTE.		
12.3	KZPRERC2947509 - STANGER TO ESHOWE FROM STANGER TAXI RANK AT THE CORNER OF CATO STREET AND BALCOMB STREET, TURN LEFT TO BALCOMB STREET, TURN RIGHT TO GLEDHOW MILL ROAD, TURN LEFT TO R102, PROCEED PASS NEW GUELDERLAND, PASS DARNALL, PASS ZINKWAZI, PASS FORT PEARSON, PASS MATIGULU RIVER, PASS GINGINDLOVU, TURN LEFT TO R66, PROCEED STRAIGHT TURN LEFT TO JOHN ROSS STREET, TURN RIGHT TO KANGELA STREET, AND TURN LEFT TO ESHOWE TAXI RANK DROP OFF AND PICK UP RETURN WITH THE SAME ROUTE.		
12.4	KZPRERC2947558 - STANGER TO TONGAAT FROM STANGER TAXI RANK AT THE CORNER OF CATO STREET AND BALCOMB STREET, TURN LEFT TO BALCOMB STREET, TURN RIGHT INTO GLEDHOW MILL ROAD, TURN RIGHT TO R102, PROCEED STRAIGHT PASS GROUTVILLE, PASS SHAKASKRAAL, PROCEED STRAIGHT TURN RIGHT TO THONGATHI TAXI RANK DROP OFF AND PICK UP PASSENGERS AND RETURN WITH THE SAME ROUTE.		
12.5	KZPRERC2947607 - STANGER TO KRANSKOP FROM STANGER TAXI RANK AT THE CORNER OF CATO STREET AND BALCOMB STREET, TURN LEFT TO BALCOMB STREET, TURN LEFT INTO GLEDHOW MILL ROAD, TURN RIGHT TO KING SHAKA STREET, TURN LEFT TO R74, PROCEED STRAIGHT PASS MAPHUMULO, TURN RIGHT TO MAIN ROAD P15-1 PROCEED STRAIGHT TO KRANSKOP AND TURN LEFT TO KRANSKOP TAXI RANK DROP OFF AND PICK UP PASSENGERS RETURN WITH THE SAME ROUTE.		
12.6	KZPRERC2947656 - MAPHUMULO TO JOHANNESBURG FROM MAPHUMULO TAXI RANK TURN LEFT TO JOIN D893 PROCEED STRAIGHT TURN LEFT TO R74, PROCEED PASS KRANSKOP, PASS GREYTOWN, PASS COLENZO, TURN LEFT TO JOIN R103 PROCEED STRAIGHT PASS LADYSMITH, PROCEED TO JOIN N3, PASS HARRISMITH, PASS HEIDELBERG, PROCEED STRAIGHT TO JOHANNESBURG PARK CITY TAXI RANK AND RETURN USING THE SAME ROUTE.		



transport

Department:
Transport
Province of KwaZulu-Natal

GAZETTE

LGKZNG32-2023-NOV

REGION: ALL

1)	Application Number: APP0148280	2)	Gazette Number: LGKZNG32-2023-NOV
3)	Applicant: BM BHENGU ID NO. 6103025715083 Association: MAPHUMULO TAXI OWNERS ASSOCIATION	4)	Applicant Address: P.O BOX 627 MAPHUMULO 4450
5)	Existing Licence Holder: NOT APPLICABLE ID NO. NOT APPLICABLE	6)	Existing Licence Holder Address: NOT APPLICABLE
7)	Type of application: ADD AUTHORISATIONS/ROUTES	8)	Operating Licence Number: LGKZN0903000902
9)	Vehicle Type: MINIBUS	10)	1 X 15 (SEATED) + 0 (STANDING)
11)	Region: ILEMBE		
12.1	KZPRERC2947411 - STANGER TO DURBAN FROM STANGER TAXI RANK AT THE CORNER OF CATO STREET AND BALCOMB STREET, TURN LEFT TO BALCOMB STREET, TURN RIGHT TO GLEDHOW MILL ROAD, TURN LEFT TO R102, TURN RIGHT TO R74 PROCEED TO JOIN N2 SOUTH FREEWAY, PASS UMWOTI PLAZA, THONGATHI TOLL PLAZA PROCEED STRAIGHT TURN LEFT TO JOIN R102, PASS GATE WAY MALL, TURN RIGHT TO JOIN M4 SOUTH, TURN RIGHT TO SANDILE THUSI ROAD, TURN LEFT TO UMGENI ROAD, PROCEED PASS DURBAN STATION AND TURN RIGHT TO CART WRIGHT TAXI RANK DROP OFF AND PICK UP PASSENGERS AND RETURN USING THE SAME ROUTE.		
12.2	KZPRERC2947460 - STANGER TO EMPANGENI FROM STANGER TAXI RANK AT THE CORNER OF CATO STREET AND BALCOMB STREET, TURN LEFT TO BALCOMB STREET, TURN RIGHT TO GLEDHOW MILL ROAD TURN RIGHT TO KING SHAKA STREET, TURN LEFT TO R74, PROCEED TO JOIN N2 NORTH FREEWAY, PROCEED STRAIGHT PASS MTHUNZINI TOLL PLAZA, PROCEED TAKE OFF RAMP TO TURN LEFT TO R34 TURN LEFT TO MPALA STREET, JOIN TANNER ROAD, TURN RIGHT TO KNUZEN STREET, TURN LEFT TO MORRIS STREET, TURN RIGHT R102, TURN LEFT TO R34 PASS FIVE WAYS MALL, PROCEED TURN RIGHT TO TURNBULL STREET, TURN LEFT TO COMMERCIAL STREET, TURN LEFT TO MAXWELL STREET, TURN RIGHT TO A- TAXI RANK (LOT 16) DROP OFF AND PICK UP PASSENGERS AND RETURN WITH THE SAME ROUTE.		
12.3	KZPRERC2947509 - STANGER TO ESHOWE FROM STANGER TAXI RANK AT THE CORNER OF CATO STREET AND BALCOMB STREET, TURN LEFT TO BALCOMB STREET, TURN RIGHT TO GLEDHOW MILL ROAD, TURN LEFT TO R102, PROCEED PASS NEW GUELDERLAND, PASS DARNALL, PASS ZINKWAZI, PASS FORT PEARSON, PASS MATIGULU RIVER, PASS GINGINDLOVU, TURN LEFT TO R66, PROCEED STRAIGHT TURN LEFT TO JOHN ROSS STREET, TURN RIGHT TO KANGELA STREET, AND TURN LEFT TO ESHOWE TAXI RANK DROP OFF AND PICK UP RETURN WITH THE SAME ROUTE.		
12.4	KZPRERC2947558 - STANGER TO TONGAAT FROM STANGER TAXI RANK AT THE CORNER OF CATO STREET AND BALCOMB STREET, TURN LEFT TO BALCOMB STREET, TURN RIGHT INTO GLEDHOW MILL ROAD, TURN RIGHT TO R102, PROCEED STRAIGHT PASS GROUTVILLE, PASS SHAKASKRAAL, PROCEED STRAIGHT TURN RIGHT TO THONGATHI TAXI RANK DROP OFF AND PICK UP PASSENGERS AND RETURN WITH THE SAME ROUTE.		
12.5	KZPRERC2947607 - STANGER TO KRANSKOP FROM STANGER TAXI RANK AT THE CORNER OF CATO STREET AND BALCOMB STREET, TURN LEFT TO BALCOMB STREET, TURN LEFT INTO GLEDHOW MILL ROAD, TURN RIGHT TO KING SHAKA STREET, TURN LEFT TO R74, PROCEED STRAIGHT PASS MAPHUMULO, TURN RIGHT TO MAIN ROAD P15-1 PROCEED STRAIGHT TO KRANSKOP AND TURN LEFT TO KRANSKOP TAXI RANK DROP OFF AND PICK UP PASSENGERS RETURN WITH THE SAME ROUTE.		
12.6	KZPRERC2947656 - MAPHUMULO TO JOHANNESBURG FROM MAPHUMULO TAXI RANK TURN LEFT TO JOIN D893 PROCEED STRAIGHT TURN LEFT TO R74, PROCEED PASS KRANSKOP, PASS GREYTOWN, PASS COLENSO, TURN LEFT TO JOIN R103 PROCEED STRAIGHT PASS LADYSMITH, PROCEED TO JOIN N3, PASS HARRISMITH, PASS HEIDELBERG, PROCEED STRAIGHT TO JOHANNESBURG PARK CITY TAXI RANK AND RETURN USING THE SAME ROUTE.		



transport

Department:
Transport
Province of KwaZulu-Natal

GAZETTE

LGKZNG32-2023-NOV

REGION: ALL

1)	Application Number: APP0148281	2)	Gazette Number: LGKZNG32-2023-NOV
3)	Applicant: SS GCABASHE ID NO. 8708215765082 Association: MAPHUMULO TAXI OWNERS ASSOCIATION	4)	Applicant Address: P.O. BOX 627 KWADUKUZA 4450
5)	Existing Licence Holder: NOT APPLICABLE ID NO. NOT APPLICABLE	6)	Existing Licence Holder Address: NOT APPLICABLE
7)	Type of application: ADD AUTHORISATIONS/ROUTES	8)	Operating Licence Number: LGKZN0903000929
9)	Vehicle Type: MINIBUS	10)	1 X 13 (SEATED) + 0 (STANDING)
11)	Region: ILEMBE		
12.1	KZPRERC2947411 - STANGER TO DURBAN FROM STANGER TAXI RANK AT THE CORNER OF CATO STREET AND BALCOMB STREET, TURN LEFT TO BALCOMB STREET, TURN RIGHT TO GLEDHOW MILL ROAD, TURN LEFT TO R102, TURN RIGHT TO R74 PROCEED TO JOIN N2 SOUTH FREEWAY, PASS UMWOTI PLAZA, THONGATHI TOLL PLAZA PROCEED STRAIGHT TURN LEFT TO JOIN R102, PASS GATE WAY MALL, TURN RIGHT TO JOIN M4 SOUTH, TURN RIGHT TO SANDILE THUSI ROAD, TURN LEFT TO UMGENI ROAD, PROCEED PASS DURBAN STATION AND TURN RIGHT TO CART WRIGHT TAXI RANK DROP OFF AND PICK UP PASSENGERS AND RETURN USING THE SAME ROUTE.		
12.2	KZPRERC2947460 - STANGER TO EMPANGENI FROM STANGER TAXI RANK AT THE CORNER OF CATO STREET AND BALCOMB STREET, TURN LEFT TO BALCOMB STREET, TURN RIGHT TO GLEDHOW MILL ROAD TURN RIGHT TO KING SHAKA STREET, TURN LEFT TO R74, PROCEED TO JOIN N2 NORTH FREEWAY, PROCEED STRAIGHT PASS MTHUNZINI TOLL PLAZA, PROCEED TAKE OFF RAMP TO TURN LEFT TO R34 TURN LEFT TO MPALA STREET, JOIN TANNER ROAD, TURN RIGHT TO KNUZEN STREET, TURN LEFT TO MORRIS STREET, TURN RIGHT R102, TURN LEFT TO R34 PASS FIVE WAYS MALL, PROCEED TURN RIGHT TO TURNBULL STREET, TURN LEFT TO COMMERCIAL STREET, TURN LEFT TO MAXWELL STREET, TURN RIGHT TO A- TAXI RANK (LOT 16) DROP OFF AND PICK UP PASSENGERS AND RETURN WITH THE SAME ROUTE.		
12.3	KZPRERC2947509 - STANGER TO ESHOWE FROM STANGER TAXI RANK AT THE CORNER OF CATO STREET AND BALCOMB STREET, TURN LEFT TO BALCOMB STREET, TURN RIGHT TO GLEDHOW MILL ROAD, TURN LEFT TO R102, PROCEED PASS NEW GUELDERLAND, PASS DARNALL, PASS ZINKWAZI, PASS FORT PEARSON, PASS MATIGULU RIVER, PASS GINGINDLOVU, TURN LEFT TO R66, PROCEED STRAIGHT TURN LEFT TO JOHN ROSS STREET, TURN RIGHT TO KANGELA STREET, AND TURN LEFT TO ESHOWE TAXI RANK DROP OFF AND PICK UP RETURN WITH THE SAME ROUTE.		
12.4	KZPRERC2947558 - STANGER TO TONGAAT FROM STANGER TAXI RANK AT THE CORNER OF CATO STREET AND BALCOMB STREET, TURN LEFT TO BALCOMB STREET, TURN RIGHT INTO GLEDHOW MILL ROAD, TURN RIGHT TO R102, PROCEED STRAIGHT PASS GROUTVILLE, PASS SHAKASKRAAL, PROCEED STRAIGHT TURN RIGHT TO THONGATHI TAXI RANK DROP OFF AND PICK UP PASSENGERS AND RETURN WITH THE SAME ROUTE.		
12.5	KZPRERC2947607 - STANGER TO KRANSKOP FROM STANGER TAXI RANK AT THE CORNER OF CATO STREET AND BALCOMB STREET, TURN LEFT TO BALCOMB STREET, TURN LEFT INTO GLEDHOW MILL ROAD, TURN RIGHT TO KING SHAKA STREET, TURN LEFT TO R74, PROCEED STRAIGHT PASS MAPHUMULO, TURN RIGHT TO MAIN ROAD P15-1 PROCEED STRAIGHT TO KRANSKOP AND TURN LEFT TO KRANSKOP TAXI RANK DROP OFF AND PICK UP PASSENGERS RETURN WITH THE SAME ROUTE.		



transport

Department:
Transport
Province of KwaZulu-Natal

GAZETTE

LGKZNG32-2023-NOV

REGION: ALL

1)	Application Number: APP0148269	2)	Gazette Number: LGKZNG32-2023-NOV
3)	Applicant: S MHLONGO ID NO. 7811305557087 Association: MAPHUMULO TAXI OWNERS ASSOCIATION	4)	Applicant Address: OCHENI AREA MAPHUMULO 4470
5)	Existing Licence Holder: NOT APPLICABLE ID NO. NOT APPLICABLE	6)	Existing Licence Holder Address: NOT APPLICABLE
7)	Type of application: ADD AUTHORISATIONS/ROUTES	8)	Operating Licence Number: LGKZN0903000906
9)	Vehicle Type: MINIBUS	10)	1 X 15 (SEATED) + 0 (STANDING)
11)	Region: ILEMBE		
12.1	KZPRERC2947411 - STANGER TO DURBAN FROM STANGER TAXI RANK AT THE CORNER OF CATO STREET AND BALCOMB STREET, TURN LEFT TO BALCOMB STREET, TURN RIGHT TO GLEDHOW MILL ROAD, TURN LEFT TO R102, TURN RIGHT TO R74 PROCEED TO JOIN N2 SOUTH FREEWAY, PASS UMOVOTI PLAZA, THONGATHI TOLL PLAZA PROCEED STRAIGHT TURN LEFT TO JOIN R102, PASS GATE WAY MALL, TURN RIGHT TO JOIN M4 SOUTH, TURN RIGHT TO SANDILE THUSI ROAD, TURN LEFT TO UMGENI ROAD, PROCEED PASS DURBAN STATION AND TURN RIGHT TO CART WRIGHT TAXI RANK DROP OFF AND PICK UP PASSENGERS AND RETURN USING THE SAME ROUTE.		
12.2	KZPRERC2947460 - STANGER TO EMPANGENI FROM STANGER TAXI RANK AT THE CORNER OF CATO STREET AND BALCOMB STREET, TURN LEFT TO BALCOMB STREET, TURN RIGHT TO GLEDHOW MILL ROAD TURN RIGHT TO KING SHAKA STREET, TURN LEFT TO R74, PROCEED TO JOIN N2 NORTH FREEWAY, PROCEED STRAIGHT PASS MTHUNZINI TOLL PLAZA, PROCEED TAKE OFF RAMP TO TURN LEFT TO R34 TURN LEFT TO MPALA STREET, JOIN TANNER ROAD, TURN RIGHT TO KNUZEN STREET, TURN LEFT TO MORRIS STREET, TURN RIGHT R102, TURN LEFT TO R34 PASS FIVE WAYS MALL, PROCEED TURN RIGHT TO TURNBULL STREET, TURN LEFT TO COMMERCIAL STREET, TURN LEFT TO MAXWELL STREET, TURN RIGHT TO A- TAXI RANK (LOT 16) DROP OFF AND PICK UP PASSENGERS AND RETURN WITH THE SAME ROUTE.		
12.3	KZPRERC2947509 - STANGER TO ESHOWE FROM STANGER TAXI RANK AT THE CORNER OF CATO STREET AND BALCOMB STREET, TURN LEFT TO BALCOMB STREET, TURN RIGHT TO GLEDHOW MILL ROAD, TURN LEFT TO R102, PROCEED PASS NEW GUELDERLAND, PASS DARNALL, PASS ZINKWAZI, PASS FORT PEARSON, PASS MATIGULU RIVER, PASS GINGINDLOVU, TURN LEFT TO R66, PROCEED STRAIGHT TURN LEFT TO JOHN ROSS STREET, TURN RIGHT TO KANGELA STREET, AND TURN LEFT TO ESHOWE TAXI RANK DROP OFF AND PICK UP RETURN WITH THE SAME ROUTE.		
12.4	KZPRERC2947558 - STANGER TO TONGAAT FROM STANGER TAXI RANK AT THE CORNER OF CATO STREET AND BALCOMB STREET, TURN LEFT TO BALCOMB STREET, TURN RIGHT INTO GLEDHOW MILL ROAD, TURN RIGHT TO R102, PROCEED STRAIGHT PASS GROUTVILLE, PASS SHAKASKRAAL, PROCEED STRAIGHT TURN RIGHT TO THONGATHI TAXI RANK DROP OFF AND PICK UP PASSENGERS AND RETURN WITH THE SAME ROUTE.		
12.5	KZPRERC2947607 - STANGER TO KRANSKOP FROM STANGER TAXI RANK AT THE CORNER OF CATO STREET AND BALCOMB STREET, TURN LEFT TO BALCOMB STREET, TURN LEFT INTO GLEDHOW MILL ROAD, TURN RIGHT TO KING SHAKA STREET, TURN LEFT TO R74, PROCEED STRAIGHT PASS MAPHUMULO, TURN RIGHT TO MAIN ROAD P15-1 PROCEED STRAIGHT TO KRANSKOP AND TURN LEFT TO KRANSKOP TAXI RANK DROP OFF AND PICK UP PASSENGERS RETURN WITH THE SAME ROUTE.		
12.6	KZPRERC2947656 - MAPHUMULO TO JOHANNESBURG FROM MAPHUMULO TAXI RANK TURN LEFT TO JOIN D893 PROCEED STRAIGHT TURN LEFT TO R74, PROCEED PASS KRANSKOP, PASS GREYTOWN, PASS COLENZO, TURN LEFT TO JOIN R103 PROCEED STRAIGHT PASS LADYSMITH, PROCEED TO JOIN N3, PASS HARRISMITH, PASS HEIDELBERG, PROCEED STRAIGHT TO JOHANNESBURG PARK CITY TAXI RANK AND RETURN USING THE SAME ROUTE.		



transport

Department:
Transport
Province of KwaZulu-Natal

GAZETTE

LGKZNG32-2023-NOV

REGION: ALL

1)	Application Number: APP0148286	2)	Gazette Number: LGKZNG32-2023-NOV
3)	Applicant: TJ MHLONGO ID NO. 5802160823088 Association: MAPHUMULO TAXI OWNERS ASSOCIATION	4)	Applicant Address: PO BOX 3893 KWADUKUZA 4450
5)	Existing Licence Holder: NOT APPLICABLE ID NO. NOT APPLICABLE	6)	Existing Licence Holder Address: NOT APPLICABLE
7)	Type of application: ADD AUTHORISATIONS/ROUTES	8)	Operating Licence Number: LGKZN0903000939
9)	Vehicle Type: MINIBUS	10)	1 X 15 (SEATED) + 0 (STANDING)
11)	Region: ILEMBE		
12.1	KZPRERC2947411 - STANGER TO DURBAN FROM STANGER TAXI RANK AT THE CORNER OF CATO STREET AND BALCOMB STREET, TURN LEFT TO BALCOMB STREET, TURN RIGHT TO GLEDHOW MILL ROAD, TURN LEFT TO R102, TURN RIGHT TO R74 PROCEED TO JOIN N2 SOUTH FREEWAY, PASS UMOVOTI PLAZA, THONGATHI TOLL PLAZA PROCEED STRAIGHT TURN LEFT TO JOIN R102, PASS GATE WAY MALL, TURN RIGHT TO JOIN M4 SOUTH, TURN RIGHT TO SANDILE THUSI ROAD, TURN LEFT TO UMGENI ROAD, PROCEED PASS DURBAN STATION AND TURN RIGHT TO CART WRIGHT TAXI RANK DROP OFF AND PICK UP PASSENGERS AND RETURN USING THE SAME ROUTE.		
12.2	KZPRERC2947460 - STANGER TO EMPANGENI FROM STANGER TAXI RANK AT THE CORNER OF CATO STREET AND BALCOMB STREET, TURN LEFT TO BALCOMB STREET, TURN RIGHT TO GLEDHOW MILL ROAD TURN RIGHT TO KING SHAKA STREET, TURN LEFT TO R74, PROCEED TO JOIN N2 NORTH FREEWAY, PROCEED STRAIGHT PASS MTHUNZINI TOLL PLAZA, PROCEED TAKE OFF RAMP TO TURN LEFT TO R34 TURN LEFT TO MPALA STREET, JOIN TANNER ROAD, TURN RIGHT TO KNUZEN STREET, TURN LEFT TO MORRIS STREET, TURN RIGHT R102, TURN LEFT TO R34 PASS FIVE WAYS MALL, PROCEED TURN RIGHT TO TURNBULL STREET, TURN LEFT TO COMMERCIAL STREET, TURN LEFT TO MAXWELL STREET, TURN RIGHT TO A- TAXI RANK (LOT 16) DROP OFF AND PICK UP PASSENGERS AND RETURN WITH THE SAME ROUTE.		
12.3	KZPRERC2947509 - STANGER TO ESHOWE FROM STANGER TAXI RANK AT THE CORNER OF CATO STREET AND BALCOMB STREET, TURN LEFT TO BALCOMB STREET, TURN RIGHT TO GLEDHOW MILL ROAD, TURN LEFT TO R102, PROCEED PASS NEW GUELDERLAND, PASS DARNALL, PASS ZINKWAZI, PASS FORT PEARSON, PASS MATIGULU RIVER, PASS GINGINDLOVU, TURN LEFT TO R66, PROCEED STRAIGHT TURN LEFT TO JOHN ROSS STREET, TURN RIGHT TO KANGELA STREET, AND TURN LEFT TO ESHOWE TAXI RANK DROP OFF AND PICK UP RETURN WITH THE SAME ROUTE.		
12.4	KZPRERC2947558 - STANGER TO TONGAAT FROM STANGER TAXI RANK AT THE CORNER OF CATO STREET AND BALCOMB STREET, TURN LEFT TO BALCOMB STREET, TURN RIGHT INTO GLEDHOW MILL ROAD, TURN RIGHT TO R102, PROCEED STRAIGHT PASS GROUTVILLE, PASS SHAKASKRAAL, PROCEED STRAIGHT TURN RIGHT TO THONGATHI TAXI RANK DROP OFF AND PICK UP PASSENGERS AND RETURN WITH THE SAME ROUTE.		
12.5	KZPRERC2947607 - STANGER TO KRANSKOP FROM STANGER TAXI RANK AT THE CORNER OF CATO STREET AND BALCOMB STREET, TURN LEFT TO BALCOMB STREET, TURN LEFT INTO GLEDHOW MILL ROAD, TURN RIGHT TO KING SHAKA STREET, TURN LEFT TO R74, PROCEED STRAIGHT PASS MAPHUMULO, TURN RIGHT TO MAIN ROAD P15-1 PROCEED STRAIGHT TO KRANSKOP AND TURN LEFT TO KRANSKOP TAXI RANK DROP OFF AND PICK UP PASSENGERS RETURN WITH THE SAME ROUTE.		
12.6	KZPRERC2947656 - MAPHUMULO TO JOHANNESBURG FROM MAPHUMULO TAXI RANK TURN LEFT TO JOIN D893 PROCEED STRAIGHT TURN LEFT TO R74, PROCEED PASS KRANSKOP, PASS GREYTOWN, PASS COLENZO, TURN LEFT TO JOIN R103 PROCEED STRAIGHT PASS LADYSMITH, PROCEED TO JOIN N3, PASS HARRISMITH, PASS HEIDELBERG, PROCEED STRAIGHT TO JOHANNESBURG PARK CITY TAXI RANK AND RETURN USING THE SAME ROUTE.		



transport

Department:
Transport
Province of KwaZulu-Natal

GAZETTE

LGKZNG32-2023-NOV

REGION: ALL

1)	Application Number: APP0148287	2)	Gazette Number: LGKZNG32-2023-NOV
3)	Applicant: DZ NGIDI ID NO. 5012100708080 Association: MAPHUMULO TAXI OWNERS ASSOCIATION	4)	Applicant Address: MBITANE AREA MAPHUMULO 4470
5)	Existing Licence Holder: NOT APPLICABLE ID NO. NOT APPLICABLE	6)	Existing Licence Holder Address: NOT APPLICABLE
7)	Type of application: ADD AUTHORISATIONS/ROUTES	8)	Operating Licence Number: LGKZN0903000881
9)	Vehicle Type: MINIBUS	10)	1 X 15 (SEATED) + 0 (STANDING)
11)	Region: ILEMBE		
12.1	KZPRERC2947411 - STANGER TO DURBAN FROM STANGER TAXI RANK AT THE CORNER OF CATO STREET AND BALCOMB STREET, TURN LEFT TO BALCOMB STREET, TURN RIGHT TO GLEDHOW MILL ROAD, TURN LEFT TO R102, TURN RIGHT TO R74 PROCEED TO JOIN N2 SOUTH FREEWAY, PASS UMOVOTI PLAZA, THONGATHI TOLL PLAZA PROCEED STRAIGHT TURN LEFT TO JOIN R102, PASS GATE WAY MALL, TURN RIGHT TO JOIN M4 SOUTH, TURN RIGHT TO SANDILE THUSI ROAD, TURN LEFT TO UMGENI ROAD, PROCEED PASS DURBAN STATION AND TURN RIGHT TO CART WRIGHT TAXI RANK DROP OFF AND PICK UP PASSENGERS AND RETURN USING THE SAME ROUTE.		
12.2	KZPRERC2947460 - STANGER TO EMPANGENI FROM STANGER TAXI RANK AT THE CORNER OF CATO STREET AND BALCOMB STREET, TURN LEFT TO BALCOMB STREET, TURN RIGHT TO GLEDHOW MILL ROAD TURN RIGHT TO KING SHAKA STREET, TURN LEFT TO R74, PROCEED TO JOIN N2 NORTH FREEWAY, PROCEED STRAIGHT PASS MTHUNZINI TOLL PLAZA, PROCEED TAKE OFF RAMP TO TURN LEFT TO R34 TURN LEFT TO MPALA STREET, JOIN TANNER ROAD, TURN RIGHT TO KNUZEN STREET, TURN LEFT TO MORRIS STREET, TURN RIGHT R102, TURN LEFT TO R34 PASS FIVE WAYS MALL, PROCEED TURN RIGHT TO TURNBULL STREET, TURN LEFT TO COMMERCIAL STREET, TURN LEFT TO MAXWELL STREET, TURN RIGHT TO A- TAXI RANK (LOT 16) DROP OFF AND PICK UP PASSENGERS AND RETURN WITH THE SAME ROUTE.		
12.3	KZPRERC2947509 - STANGER TO ESHOWE FROM STANGER TAXI RANK AT THE CORNER OF CATO STREET AND BALCOMB STREET, TURN LEFT TO BALCOMB STREET, TURN RIGHT TO GLEDHOW MILL ROAD, TURN LEFT TO R102, PROCEED PASS NEW GUELDERLAND, PASS DARNALL, PASS ZINKWAZI, PASS FORT PEARSON, PASS MATIGULU RIVER, PASS GINGINDLOVU, TURN LEFT TO R66, PROCEED STRAIGHT TURN LEFT TO JOHN ROSS STREET, TURN RIGHT TO KANGELA STREET, AND TURN LEFT TO ESHOWE TAXI RANK DROP OFF AND PICK UP RETURN WITH THE SAME ROUTE.		
12.4	KZPRERC2947558 - STANGER TO TONGAAT FROM STANGER TAXI RANK AT THE CORNER OF CATO STREET AND BALCOMB STREET, TURN LEFT TO BALCOMB STREET, TURN RIGHT INTO GLEDHOW MILL ROAD, TURN RIGHT TO R102, PROCEED STRAIGHT PASS GROUTVILLE, PASS SHAKASKRAAL, PROCEED STRAIGHT TURN RIGHT TO THONGATHI TAXI RANK DROP OFF AND PICK UP PASSENGERS AND RETURN WITH THE SAME ROUTE.		
12.5	KZPRERC2947607 - STANGER TO KRANSKOP FROM STANGER TAXI RANK AT THE CORNER OF CATO STREET AND BALCOMB STREET, TURN LEFT TO BALCOMB STREET, TURN LEFT INTO GLEDHOW MILL ROAD, TURN RIGHT TO KING SHAKA STREET, TURN LEFT TO R74, PROCEED STRAIGHT PASS MAPHUMULO, TURN RIGHT TO MAIN ROAD P15-1 PROCEED STRAIGHT TO KRANSKOP AND TURN LEFT TO KRANSKOP TAXI RANK DROP OFF AND PICK UP PASSENGERS RETURN WITH THE SAME ROUTE.		
12.6	KZPRERC2947656 - MAPHUMULO TO JOHANNESBURG FROM MAPHUMULO TAXI RANK TURN LEFT TO JOIN D893 PROCEED STRAIGHT TURN LEFT TO R74, PROCEED PASS KRANSKOP, PASS GREYTOWN, PASS COLENZO, TURN LEFT TO JOIN R103 PROCEED STRAIGHT PASS LADYSMITH, PROCEED TO JOIN N3, PASS HARRISMITH, PASS HEIDELBERG, PROCEED STRAIGHT TO JOHANNESBURG PARK CITY TAXI RANK AND RETURN USING THE SAME ROUTE.		



transport

Department:
Transport
Province of KwaZulu-Natal

GAZETTE

LGKZNG32-2023-NOV

REGION: ALL

1)	Application Number: APP0148288	2)	Gazette Number: LGKZNG32-2023-NOV
3)	Applicant: EGG SIBIYA ID NO. 7203025388086 Association: MAPHUMULO TAXI OWNERS ASSOCIATION	4)	Applicant Address: P.O. BOX 627 KWADUKUZA 4450
5)	Existing Licence Holder: NOT APPLICABLE ID NO. NOT APPLICABLE	6)	Existing Licence Holder Address: NOT APPLICABLE
7)	Type of application: ADD AUTHORISATIONS/ROUTES	8)	Operating Licence Number: LGKZN0903000908
9)	Vehicle Type: MINIBUS	10)	1 X 15 (SEATED) + 0 (STANDING)
11)	Region: ILEMBE		
12.1	KZPRERC2947411 - STANGER TO DURBAN FROM STANGER TAXI RANK AT THE CORNER OF CATO STREET AND BALCOMB STREET, TURN LEFT TO BALCOMB STREET, TURN RIGHT TO GLEDHOW MILL ROAD, TURN LEFT TO R102, TURN RIGHT TO R74 PROCEED TO JOIN N2 SOUTH FREEWAY, PASS UMVOTI PLAZA, THONGATHI TOLL PLAZA PROCEED STRAIGHT TURN LEFT TO JOIN R102, PASS GATE WAY MALL, TURN RIGHT TO JOIN M4 SOUTH, TURN RIGHT TO SANDILE THUSI ROAD, TURN LEFT TO UMNGENI ROAD, PROCEED PASS DURBAN STATION AND TURN RIGHT TO CART WRIGHT TAXI RANK DROP OFF AND PICK UP PASSENGERS AND RETURN USING THE SAME ROUTE.		
12.2	KZPRERC2947460 - STANGER TO EMPANGENI FROM STANGER TAXI RANK AT THE CORNER OF CATO STREET AND BALCOMB STREET, TURN LEFT TO BALCOMB STREET, TURN RIGHT TO GLEDHOW MILL ROAD TURN RIGHT TO KING SHAKA STREET, TURN LEFT TO R74, PROCEED TO JOIN N2 NORTH FREEWAY, PROCEED STRAIGHT PASS MTHUNZINI TOLL PLAZA, PROCEED TAKE OFF RAMP TO TURN LEFT TO R34 TURN LEFT TO MPALA STREET, JOIN TANNER ROAD, TURN RIGHT TO KNUTZEN STREET, TURN LEFT TO MORRIS STREET, TURN RIGHT R102, TURN LEFT TO R34 PASS FIVE WAYS MALL, PROCEED TURN RIGHT TO TURNBULL STREET, TURN LEFT TO COMMERCIAL STREET, TURN LEFT TO MAXWELL STREET, TURN RIGHT TO A- TAXI RANK (LOT 16) DROP OFF AND PICK UP PASSENGERS AND RETURN WITH THE SAME ROUTE.		
12.3	KZPRERC2947509 - STANGER TO ESHOWE FROM STANGER TAXI RANK AT THE CORNER OF CATO STREET AND BALCOMB STREET, TURN LEFT TO BALCOMB STREET, TURN RIGHT TO GLEDHOW MILL ROAD, TURN LEFT TO R102, PROCEED PASS NEW GUELDERLAND, PASS DARNALL, PASS ZINKWAZI, PASS FORT PEARSON, PASS MATIGULU RIVER, PASS GINGINDLOVU, TURN LEFT TO R66, PROCEED STRAIGHT TURN LEFT TO JOHN ROSS STREET, TURN RIGHT TO KANGELA STREET, AND TURN LEFT TO ESHOWE TAXI RANK DROP OFF AND PICK UP RETURN WITH THE SAME ROUTE.		
12.4	KZPRERC2947558 - STANGER TO TONGAAT FROM STANGER TAXI RANK AT THE CORNER OF CATO STREET AND BALCOMB STREET, TURN LEFT TO BALCOMB STREET, TURN RIGHT INTO GLEDHOW MILL ROAD, TURN RIGHT TO R102, PROCEED STRAIGHT PASS GROUTVILLE, PASS SHAKASKRAAL, PROCEED STRAIGHT TURN RIGHT TO THONGATHI TAXI RANK DROP OFF AND PICK UP PASSENGERS AND RETURN WITH THE SAME ROUTE.		
12.5	KZPRERC2947607 - STANGER TO KRANSKOP FROM STANGER TAXI RANK AT THE CORNER OF CATO STREET AND BALCOMB STREET, TURN LEFT TO BALCOMB STREET, TURN LEFT INTO GLEDHOW MILL ROAD, TURN RIGHT TO KING SHAKA STREET, TURN LEFT TO R74, PROCEED STRAIGHT PASS MAPHUMULO, TURN RIGHT TO MAIN ROAD P15-1 PROCEED STRAIGHT TO KRANSKOP AND TURN LEFT TO KRANSKOP TAXI RANK DROP OFF AND PICK UP PASSENGERS RETURN WITH THE SAME ROUTE.		
12.6	KZPRERC2947656 - MAPHUMULO TO JOHANNESBURG FROM MAPHUMULO TAXI RANK TURN LEFT TO JOIN D893 PROCEED STRAIGHT TURN LEFT TO R74, PROCEED PASS KRANSKOP, PASS GREYTOWN, PASS COLENZO, TURN LEFT TO JOIN R103 PROCEED STRAIGHT PASS LADYSMITH, PROCEED TO JOIN N3, PASS HARRISMITH, PASS HEIDELBERG, PROCEED STRAIGHT TO JOHANNESBURG PARK CITY TAXI RANK AND RETURN USING THE SAME ROUTE.		



transport

Department:
Transport
Province of KwaZulu-Natal

GAZETTE

LGKZNG32-2023-NOV

REGION: ALL

1) Application Number: APP0148266	2) Gazette Number: LGKZNG32-2023-NOV
3) Applicant: BB MNGADI ID NO. 6001230273080 Association: MAPHUMULO TAXI OWNERS ASSOCIATION	4) Applicant Address: WARD 1 MTHANDONI AREA MAPHUMULO 4470
5) Existing Licence Holder: NOT APPLICABLE ID NO. NOT APPLICABLE	6) Existing Licence Holder Address: NOT APPLICABLE
7) Type of application: ADD AUTHORISATIONS/ROUTES	8) Operating Licence Number: LGKZN0903000893
9) Vehicle Type: MINIBUS	10) 1 X 15 (SEATED) + 0 (STANDING)
11) Region: ILEMBE	
12.1	KZPRERC2947411 - STANGER TO DURBAN FROM STANGER TAXI RANK AT THE CORNER OF CATO STREET AND BALCOMB STREET, TURN LEFT TO BALCOMB STREET, TURN RIGHT TO GLEDHOW MILL ROAD, TURN LEFT TO R102, TURN RIGHT TO R74 PROCEED TO JOIN N2 SOUTH FREEWAY, PASS UMVOTI PLAZA, THONGATHI TOLL PLAZA PROCEED STRAIGHT TURN LEFT TO JOIN R102, PASS GATE WAY MALL, TURN RIGHT TO JOIN M4 SOUTH, TURN RIGHT TO SANDILE THUSI ROAD, TURN LEFT TO UMGENI ROAD, PROCEED PASS DURBAN STATION AND TURN RIGHT TO CART WRIGHT TAXI RANK DROP OFF AND PICK UP PASSENGERS AND RETURN USING THE SAME ROUTE.
12.2	KZPRERC2947460 - STANGER TO EMPANGENI FROM STANGER TAXI RANK AT THE CORNER OF CATO STREET AND BALCOMB STREET, TURN LEFT TO BALCOMB STREET, TURN RIGHT TO GLEDHOW MILL ROAD TURN RIGHT TO KING SHAKA STREET, TURN LEFT TO R74, PROCEED TO JOIN N2 NORTH FREEWAY, PROCEED STRAIGHT PASS MTHUNZINI TOLL PLAZA, PROCEED TAKE OFF RAMP TO TURN LEFT TO R34 TURN LEFT TO MPALA STREET, JOIN TANNER ROAD, TURN RIGHT TO KNUTZEN STREET, TURN LEFT TO MORRIS STREET, TURN RIGHT R102, TURN LEFT TO R34 PASS FIVE WAYS MALL, PROCEED TURN RIGHT TO TURNBULL STREET, TURN LEFT TO COMMERCIAL STREET, TURN LEFT TO MAXWELL STREET, TURN RIGHT TO A- TAXI RANK (LOT 16) DROP OFF AND PICK UP PASSENGERS AND RETURN WITH THE SAME ROUTE.
12.3	KZPRERC2947509 - STANGER TO ESHOWE FROM STANGER TAXI RANK AT THE CORNER OF CATO STREET AND BALCOMB STREET, TURN LEFT TO BALCOMB STREET, TURN RIGHT TO GLEDHOW MILL ROAD, TURN LEFT TO R102, PROCEED PASS NEW GUELDERLAND, PASS DARNALL, PASS ZINKWAZI, PASS FORT PEARSON, PASS MATIGULU RIVER, PASS GINGINDLOVU, TURN LEFT TO R66, PROCEED STRAIGHT TURN LEFT TO JOHN ROSS STREET, TURN RIGHT TO KANGELA STREET, AND TURN LEFT TO ESHOWE TAXI RANK DROP OFF AND PICK UP RETURN WITH THE SAME ROUTE.
12.4	KZPRERC2947558 - STANGER TO TONGAAT FROM STANGER TAXI RANK AT THE CORNER OF CATO STREET AND BALCOMB STREET, TURN LEFT TO BALCOMB STREET, TURN RIGHT INTO GLEDHOW MILL ROAD, TURN RIGHT TO R102, PROCEED STRAIGHT PASS GROUTVILLE, PASS SHAKASKRAAL, PROCEED STRAIGHT TURN RIGHT TO THONGATHI TAXI RANK DROP OFF AND PICK UP PASSENGERS AND RETURN WITH THE SAME ROUTE.
12.5	KZPRERC2947607 - STANGER TO KRANSKOP FROM STANGER TAXI RANK AT THE CORNER OF CATO STREET AND BALCOMB STREET, TURN LEFT TO BALCOMB STREET, TURN LEFT INTO GLEDHOW MILL ROAD, TURN RIGHT TO KING SHAKA STREET, TURN LEFT TO R74, PROCEED STRAIGHT PASS MAPHUMULO, TURN RIGHT TO MAIN ROAD P15-1 PROCEED STRAIGHT TO KRANSKOP AND TURN LEFT TO KRANSKOP TAXI RANK DROP OFF AND PICK UP PASSENGERS RETURN WITH THE SAME ROUTE.
12.6	KZPRERC2947656 - MAPHUMULO TO JOHANNESBURG FROM MAPHUMULO TAXI RANK TURN LEFT TO JOIN D893 PROCEED STRAIGHT TURN LEFT TO R74, PROCEED PASS KRANSKOP, PASS GREYTOWN, PASS COLENSO, TURN LEFT TO JOIN R103 PROCEED STRAIGHT PASS LADYSMITH, PROCEED TO JOIN N3, PASS HARRISMITH, PASS HEIDELBERG, PROCEED STRAIGHT TO JOHANNESBURG PARK CITY TAXI RANK AND RETURN USING THE SAME ROUTE.



transport

Department:
Transport
Province of KwaZulu-Natal

GAZETTE

LGKZNG32-2023-NOV

REGION: ALL

1)	Application Number: APP0148292	2)	Gazette Number: LGKZNG32-2023-NOV
3)	Applicant: TV LUTHULI ID NO. 5202180722081 Association: MAPHUMULO TAXI OWNERS ASSOCIATION	4)	Applicant Address: MAPHUMULO/NHLANGWINI AREA MAPHUMULO 4450
5)	Existing Licence Holder: NOT APPLICABLE ID NO. NOT APPLICABLE	6)	Existing Licence Holder Address: NOT APPLICABLE
7)	Type of application: ADD AUTHORISATIONS/ROUTES	8)	Operating Licence Number: LGKZN0903000954
9)	Vehicle Type: MINIBUS	10)	1 X 15 (SEATED) + 0 (STANDING)
11)	Region: ILEMBE		
12.1	KZPRERC2947411 - STANGER TO DURBAN FROM STANGER TAXI RANK AT THE CORNER OF CATO STREET AND BALCOMB STREET, TURN LEFT TO BALCOMB STREET, TURN RIGHT TO GLEDHOW MILL ROAD, TURN LEFT TO R102, TURN RIGHT TO R74 PROCEED TO JOIN N2 SOUTH FREEWAY, PASS UMOVOTI PLAZA, THONGATHI TOLL PLAZA PROCEED STRAIGHT TURN LEFT TO JOIN R102, PASS GATE WAY MALL, TURN RIGHT TO JOIN M4 SOUTH, TURN RIGHT TO SANDILE THUSI ROAD, TURN LEFT TO UMGENI ROAD, PROCEED PASS DURBAN STATION AND TURN RIGHT TO CART WRIGHT TAXI RANK DROP OFF AND PICK UP PASSENGERS AND RETURN USING THE SAME ROUTE.		
12.2	KZPRERC2947460 - STANGER TO EMPANGENI FROM STANGER TAXI RANK AT THE CORNER OF CATO STREET AND BALCOMB STREET, TURN LEFT TO BALCOMB STREET, TURN RIGHT TO GLEDHOW MILL ROAD TURN RIGHT TO KING SHAKA STREET, TURN LEFT TO R74, PROCEED TO JOIN N2 NORTH FREEWAY, PROCEED STRAIGHT PASS MTHUNZINI TOLL PLAZA, PROCEED TAKE OFF RAMP TO TURN LEFT TO R34 TURN LEFT TO MPALA STREET, JOIN TANNER ROAD, TURN RIGHT TO KNUTZEN STREET, TURN LEFT TO MORRIS STREET, TURN RIGHT R102, TURN LEFT TO R34 PASS FIVE WAYS MALL, PROCEED TURN RIGHT TO TURNBULL STREET, TURN LEFT TO COMMERCIAL STREET, TURN LEFT TO MAXWELL STREET, TURN RIGHT TO A- TAXI RANK (LOT 16) DROP OFF AND PICK UP PASSENGERS AND RETURN WITH THE SAME ROUTE.		
12.3	KZPRERC2947509 - STANGER TO ESHOWE FROM STANGER TAXI RANK AT THE CORNER OF CATO STREET AND BALCOMB STREET, TURN LEFT TO BALCOMB STREET, TURN RIGHT TO GLEDHOW MILL ROAD, TURN LEFT TO R102, PROCEED PASS NEW GUELDERLAND, PASS DARNALL, PASS ZINKWAZI, PASS FORT PEARSON, PASS MATIGULU RIVER, PASS GINGINDLOVU, TURN LEFT TO R66, PROCEED STRAIGHT TURN LEFT TO JOHN ROSS STREET, TURN RIGHT TO KANGELA STREET, AND TURN LEFT TO ESHOWE TAXI RANK DROP OFF AND PICK UP RETURN WITH THE SAME ROUTE.		
12.4	KZPRERC2947558 - STANGER TO TONGAAT FROM STANGER TAXI RANK AT THE CORNER OF CATO STREET AND BALCOMB STREET, TURN LEFT TO BALCOMB STREET, TURN RIGHT INTO GLEDHOW MILL ROAD, TURN RIGHT TO R102, PROCEED STRAIGHT PASS GROUTVILLE, PASS SHAKASKRAAL, PROCEED STRAIGHT TURN RIGHT TO THONGATHI TAXI RANK DROP OFF AND PICK UP PASSENGERS AND RETURN WITH THE SAME ROUTE.		
12.5	KZPRERC2947607 - STANGER TO KRANSKOP FROM STANGER TAXI RANK AT THE CORNER OF CATO STREET AND BALCOMB STREET, TURN LEFT TO BALCOMB STREET, TURN LEFT INTO GLEDHOW MILL ROAD, TURN RIGHT TO KING SHAKA STREET, TURN LEFT TO R74, PROCEED STRAIGHT PASS MAPHUMULO, TURN RIGHT TO MAIN ROAD P15-1 PROCEED STRAIGHT TO KRANSKOP AND TURN LEFT TO KRANSKOP TAXI RANK DROP OFF AND PICK UP PASSENGERS RETURN WITH THE SAME ROUTE.		
12.6	KZPRERC2947656 - MAPHUMULO TO JOHANNESBURG FROM MAPHUMULO TAXI RANK TURN LEFT TO JOIN D893 PROCEED STRAIGHT TURN LEFT TO R74, PROCEED PASS KRANSKOP, PASS GREYTOWN, PASS COLENZO, TURN LEFT TO JOIN R103 PROCEED STRAIGHT PASS LADYSMITH, PROCEED TO JOIN N3, PASS HARRISMITH, PASS HEIDELBERG, PROCEED STRAIGHT TO JOHANNESBURG PARK CITY TAXI RANK AND RETURN USING THE SAME ROUTE.		



transport

Department:
Transport
Province of KwaZulu-Natal

GAZETTE

LGKZNG32-2023-NOV

REGION: ALL

1)	Application Number: APP0148293	2)	Gazette Number: LGKZNG32-2023-NOV
3)	Applicant: MS NTULI ID NO. 7301105840081 Association: MAPHUMULO TAXI OWNERS ASSOCIATION	4)	Applicant Address: P.O. BOX 627 KWADUKUZA 4450
5)	Existing Licence Holder: NOT APPLICABLE ID NO. NOT APPLICABLE	6)	Existing Licence Holder Address: NOT APPLICABLE
7)	Type of application: ADD AUTHORISATIONS/ROUTES	8)	Operating Licence Number: LGKZN0903000882
9)	Vehicle Type: MINIBUS	10)	1 X 15 (SEATED) + 0 (STANDING)
11)	Region: ILEMBE		
12.1	KZPRERC2947656 - MAPHUMULO TO JOHANNESBURG FROM MAPHUMULO TAXI RANK TURN LEFT TO JOIN D893 PROCEED STRAIGHT TURN LEFT TO R74, PROCEED PASS KRANSKOP, PASS GREYTOWN, PASS COLENZO, TURN LEFT TO JOIN R103 PROCEED STRAIGHT PASS LADYSMITH, PROCEED TO JOIN N3, PASS HARRISMITH, PASS HEIDELBERG, PROCEED STRAIGHT TO JOHANNESBURG PARK CITY TAXI RANK AND RETURN USING THE SAME ROUTE.		
12.2	KZPRERC2947411 - STANGER TO DURBAN FROM STANGER TAXI RANK AT THE CORNER OF CATO STREET AND BALCOMB STREET, TURN LEFT TO BALCOMB STREET, TURN RIGHT TO GLEDHOW MILL ROAD, TURN LEFT TO R102, TURN RIGHT TO R74 PROCEED TO JOIN N2 SOUTH FREEWAY, PASS UMWOTI PLAZA, THONGATHI TOLL PLAZA PROCEED STRAIGHT TURN LEFT TO JOIN R102, PASS GATE WAY MALL, TURN RIGHT TO JOIN M4 SOUTH, TURN RIGHT TO SANDILE THUSI ROAD, TURN LEFT TO UMGENI ROAD, PROCEED PASS DURBAN STATION AND TURN RIGHT TO CART WRIGHT TAXI RANK DROP OFF AND PICK UP PASSENGERS AND RETURN USING THE SAME ROUTE.		
12.3	KZPRERC2947460 - STANGER TO EMPANGENI FROM STANGER TAXI RANK AT THE CORNER OF CATO STREET AND BALCOMB STREET, TURN LEFT TO BALCOMB STREET, TURN RIGHT TO GLEDHOW MILL ROAD TURN RIGHT TO KING SHAKA STREET, TURN LEFT TO R74, PROCEED TO JOIN N2 NORTH FREEWAY, PROCEED STRAIGHT PASS MTHUNZINI TOLL PLAZA, PROCEED TAKE OFF RAMP TO TURN LEFT TO R34 TURN LEFT TO MPALA STREET, JOIN TANNER ROAD, TURN RIGHT TO KNUITZEN STREET, TURN LEFT TO MORRIS STREET, TURN RIGHT R102, TURN LEFT TO R34 PASS FIVE WAYS MALL, PROCEED TURN RIGHT TO TURNBULL STREET, TURN LEFT TO COMMERCIAL STREET, TURN LEFT TO MAXWELL STREET, TURN RIGHT TO A- TAXI RANK (LOT 16) DROP OFF AND PICK UP PASSENGERS AND RETURN WITH THE SAME ROUTE.		
12.4	KZPRERC2947509 - STANGER TO ESHOWE FROM STANGER TAXI RANK AT THE CORNER OF CATO STREET AND BALCOMB STREET, TURN LEFT TO BALCOMB STREET, TURN RIGHT TO GLEDHOW MILL ROAD, TURN LEFT TO R102, PROCEED PASS NEW GUELDERLAND, PASS DARNALL, PASS ZINKWAZI, PASS FORT PEARSON, PASS MATIGULU RIVER, PASS GINGINDLOVU, TURN LEFT TO R66, PROCEED STRAIGHT TURN LEFT TO JOHN ROSS STREET, TURN RIGHT TO KANGELA STREET, AND TURN LEFT TO ESHOWE TAXI RANK DROP OFF AND PICK UP RETURN WITH THE SAME ROUTE.		
12.5	KZPRERC2947558 - STANGER TO TONGAAT FROM STANGER TAXI RANK AT THE CORNER OF CATO STREET AND BALCOMB STREET, TURN LEFT TO BALCOMB STREET, TURN RIGHT INTO GLEDHOW MILL ROAD, TURN RIGHT TO R102, PROCEED STRAIGHT PASS GROUTVILLE, PASS SHAKASKRAAL, PROCEED STRAIGHT TURN RIGHT TO THONGATHI TAXI RANK DROP OFF AND PICK UP PASSENGERS AND RETURN WITH THE SAME ROUTE.		
12.6	KZPRERC2947607 - STANGER TO KRANSKOP FROM STANGER TAXI RANK AT THE CORNER OF CATO STREET AND BALCOMB STREET, TURN LEFT TO BALCOMB STREET, TURN LEFT INTO GLEDHOW MILL ROAD, TURN RIGHT TO KING SHAKA STREET, TURN LEFT TO R74, PROCEED STRAIGHT PASS MAPHUMULO, TURN RIGHT TO MAIN ROAD P15-1 PROCEED STRAIGHT TO KRANSKOP AND TURN LEFT TO KRANSKOP TAXI RANK DROP OFF AND PICK UP PASSENGERS RETURN WITH THE SAME ROUTE.		



transport

Department:
Transport
Province of KwaZulu-Natal

GAZETTE

LGKZNG32-2023-NOV

REGION: ALL

1)	Application Number: APP0148294	2)	Gazette Number: LGKZNG32-2023-NOV
3)	Applicant: NM GUMEDE ID NO. 6209160585080 Association: MAPHUMULO TAXI OWNERS ASSOCIATION	4)	Applicant Address: PO BOX 201 KRANSKOP 3268
5)	Existing Licence Holder: NOT APPLICABLE ID NO. NOT APPLICABLE	6)	Existing Licence Holder Address: NOT APPLICABLE
7)	Type of application: ADD AUTHORISATIONS/ROUTES	8)	Operating Licence Number: LGKZN0903000965
9)	Vehicle Type: MINIBUS	10)	1 X 15 (SEATED) + 0 (STANDING)
11)	Region: ILEMBE		
12.1	KZPRERC2947411 - STANGER TO DURBAN FROM STANGER TAXI RANK AT THE CORNER OF CATO STREET AND BALCOMB STREET, TURN LEFT TO BALCOMB STREET, TURN RIGHT TO GLEDHOW MILL ROAD, TURN LEFT TO R102, TURN RIGHT TO R74 PROCEED TO JOIN N2 SOUTH FREEWAY, PASS UMOVOTI PLAZA, THONGATHI TOLL PLAZA PROCEED STRAIGHT TURN LEFT TO JOIN R102, PASS GATE WAY MALL, TURN RIGHT TO JOIN M4 SOUTH, TURN RIGHT TO SANDILE THUSI ROAD, TURN LEFT TO UMGENI ROAD, PROCEED PASS DURBAN STATION AND TURN RIGHT TO CART WRIGHT TAXI RANK DROP OFF AND PICK UP PASSENGERS AND RETURN USING THE SAME ROUTE.		
12.2	KZPRERC2947460 - STANGER TO EMPANGENI FROM STANGER TAXI RANK AT THE CORNER OF CATO STREET AND BALCOMB STREET, TURN LEFT TO BALCOMB STREET, TURN RIGHT TO GLEDHOW MILL ROAD TURN RIGHT TO KING SHAKA STREET, TURN LEFT TO R74, PROCEED TO JOIN N2 NORTH FREEWAY, PROCEED STRAIGHT PASS MTHUNZINI TOLL PLAZA, PROCEED TAKE OFF RAMP TO TURN LEFT TO R34 TURN LEFT TO MPALA STREET, JOIN TANNER ROAD, TURN RIGHT TO KNUZEN STREET, TURN LEFT TO MORRIS STREET, TURN RIGHT R102, TURN LEFT TO R34 PASS FIVE WAYS MALL, PROCEED TURN RIGHT TO TURNBULL STREET, TURN LEFT TO COMMERCIAL STREET, TURN LEFT TO MAXWELL STREET, TURN RIGHT TO A- TAXI RANK (LOT 16) DROP OFF AND PICK UP PASSENGERS AND RETURN WITH THE SAME ROUTE.		
12.3	KZPRERC2947509 - STANGER TO ESHOWE FROM STANGER TAXI RANK AT THE CORNER OF CATO STREET AND BALCOMB STREET, TURN LEFT TO BALCOMB STREET, TURN RIGHT TO GLEDHOW MILL ROAD, TURN LEFT TO R102, PROCEED PASS NEW GUELDERLAND, PASS DARNALL, PASS ZINKWAZI, PASS FORT PEARSON, PASS MATIGULU RIVER, PASS GINGINDLOVU, TURN LEFT TO R66, PROCEED STRAIGHT TURN LEFT TO JOHN ROSS STREET, TURN RIGHT TO KANGELA STREET, AND TURN LEFT TO ESHOWE TAXI RANK DROP OFF AND PICK UP RETURN WITH THE SAME ROUTE.		
12.4	KZPRERC2947558 - STANGER TO TONGAAT FROM STANGER TAXI RANK AT THE CORNER OF CATO STREET AND BALCOMB STREET, TURN LEFT TO BALCOMB STREET, TURN RIGHT INTO GLEDHOW MILL ROAD, TURN RIGHT TO R102, PROCEED STRAIGHT PASS GROUTVILLE, PASS SHAKASKRAAL, PROCEED STRAIGHT TURN RIGHT TO THONGATHI TAXI RANK DROP OFF AND PICK UP PASSENGERS AND RETURN WITH THE SAME ROUTE.		
12.5	KZPRERC2947607 - STANGER TO KRANSKOP FROM STANGER TAXI RANK AT THE CORNER OF CATO STREET AND BALCOMB STREET, TURN LEFT TO BALCOMB STREET, TURN LEFT INTO GLEDHOW MILL ROAD, TURN RIGHT TO KING SHAKA STREET, TURN LEFT TO R74, PROCEED STRAIGHT PASS MAPHUMULO, TURN RIGHT TO MAIN ROAD P15-1 PROCEED STRAIGHT TO KRANSKOP AND TURN LEFT TO KRANSKOP TAXI RANK DROP OFF AND PICK UP PASSENGERS RETURN WITH THE SAME ROUTE.		
12.6	KZPRERC2947656 - MAPHUMULO TO JOHANNESBURG FROM MAPHUMULO TAXI RANK TURN LEFT TO JOIN D893 PROCEED STRAIGHT TURN LEFT TO R74, PROCEED PASS KRANSKOP, PASS GREYTOWN, PASS COLENZO, TURN LEFT TO JOIN R103 PROCEED STRAIGHT PASS LADYSMITH, PROCEED TO JOIN N3, PASS HARRISMITH, PASS HEIDELBERG, PROCEED STRAIGHT TO JOHANNESBURG PARK CITY TAXI RANK AND RETURN USING THE SAME ROUTE.		



transport

Department:
Transport
Province of KwaZulu-Natal

GAZETTE

LGKZNG32-2023-NOV

REGION: ALL

1)	Application Number: APP0148295	2)	Gazette Number: LGKZNG32-2023-NOV
3)	Applicant: MT HLONGWA ID NO. 5904235448089 Association: MAPHUMULO TAXI OWNERS ASSOCIATION	4)	Applicant Address: PO BOX 387 MAPHUMULO 4470
5)	Existing Licence Holder: NOT APPLICABLE ID NO. NOT APPLICABLE	6)	Existing Licence Holder Address: NOT APPLICABLE
7)	Type of application: ADD AUTHORISATIONS/ROUTES	8)	Operating Licence Number: LGKZN0903000940
9)	Vehicle Type: MINIBUS	10)	1 X 15 (SEATED) + 0 (STANDING)
11)	Region: ILEMBE		
12.1	KZPRERC2947411 - STANGER TO DURBAN FROM STANGER TAXI RANK AT THE CORNER OF CATO STREET AND BALCOMB STREET, TURN LEFT TO BALCOMB STREET, TURN RIGHT TO GLEDHOW MILL ROAD, TURN LEFT TO R102, TURN RIGHT TO R74 PROCEED TO JOIN N2 SOUTH FREEWAY, PASS UMOVOTI PLAZA, THONGATHI TOLL PLAZA PROCEED STRAIGHT TURN LEFT TO JOIN R102, PASS GATE WAY MALL, TURN RIGHT TO JOIN M4 SOUTH, TURN RIGHT TO SANDILE THUSI ROAD, TURN LEFT TO UMGENI ROAD, PROCEED PASS DURBAN STATION AND TURN RIGHT TO CART WRIGHT TAXI RANK DROP OFF AND PICK UP PASSENGERS AND RETURN USING THE SAME ROUTE.		
12.2	KZPRERC2947460 - STANGER TO EMPANGENI FROM STANGER TAXI RANK AT THE CORNER OF CATO STREET AND BALCOMB STREET, TURN LEFT TO BALCOMB STREET, TURN RIGHT TO GLEDHOW MILL ROAD TURN RIGHT TO KING SHAKA STREET, TURN LEFT TO R74, PROCEED TO JOIN N2 NORTH FREEWAY, PROCEED STRAIGHT PASS MTHUNZINI TOLL PLAZA, PROCEED TAKE OFF RAMP TO TURN LEFT TO R34 TURN LEFT TO MPALA STREET, JOIN TANNER ROAD, TURN RIGHT TO KNUZEN STREET, TURN LEFT TO MORRIS STREET, TURN RIGHT R102, TURN LEFT TO R34 PASS FIVE WAYS MALL, PROCEED TURN RIGHT TO TURNBULL STREET, TURN LEFT TO COMMERCIAL STREET, TURN LEFT TO MAXWELL STREET, TURN RIGHT TO A- TAXI RANK (LOT 16) DROP OFF AND PICK UP PASSENGERS AND RETURN WITH THE SAME ROUTE.		
12.3	KZPRERC2947509 - STANGER TO ESHOWE FROM STANGER TAXI RANK AT THE CORNER OF CATO STREET AND BALCOMB STREET, TURN LEFT TO BALCOMB STREET, TURN RIGHT TO GLEDHOW MILL ROAD, TURN LEFT TO R102, PROCEED PASS NEW GUELDERLAND, PASS DARNALL, PASS ZINKWAZI, PASS FORT PEARSON, PASS MATIGULU RIVER, PASS GINGINDLOVU, TURN LEFT TO R66, PROCEED STRAIGHT TURN LEFT TO JOHN ROSS STREET, TURN RIGHT TO KANGELA STREET, AND TURN LEFT TO ESHOWE TAXI RANK DROP OFF AND PICK UP RETURN WITH THE SAME ROUTE.		
12.4	KZPRERC2947558 - STANGER TO TONGAAT FROM STANGER TAXI RANK AT THE CORNER OF CATO STREET AND BALCOMB STREET, TURN LEFT TO BALCOMB STREET, TURN RIGHT INTO GLEDHOW MILL ROAD, TURN RIGHT TO R102, PROCEED STRAIGHT PASS GROUTVILLE, PASS SHAKASKRAAL, PROCEED STRAIGHT TURN RIGHT TO THONGATHI TAXI RANK DROP OFF AND PICK UP PASSENGERS AND RETURN WITH THE SAME ROUTE.		
12.5	KZPRERC2947607 - STANGER TO KRANSKOP FROM STANGER TAXI RANK AT THE CORNER OF CATO STREET AND BALCOMB STREET, TURN LEFT TO BALCOMB STREET, TURN LEFT INTO GLEDHOW MILL ROAD, TURN RIGHT TO KING SHAKA STREET, TURN LEFT TO R74, PROCEED STRAIGHT PASS MAPHUMULO, TURN RIGHT TO MAIN ROAD P15-1 PROCEED STRAIGHT TO KRANSKOP AND TURN LEFT TO KRANSKOP TAXI RANK DROP OFF AND PICK UP PASSENGERS RETURN WITH THE SAME ROUTE.		
12.6	KZPRERC2947656 - MAPHUMULO TO JOHANNESBURG FROM MAPHUMULO TAXI RANK TURN LEFT TO JOIN D893 PROCEED STRAIGHT TURN LEFT TO R74, PROCEED PASS KRANSKOP, PASS GREYTOWN, PASS COLENZO, TURN LEFT TO JOIN R103 PROCEED STRAIGHT PASS LADYSMITH, PROCEED TO JOIN N3, PASS HARRISMITH, PASS HEIDELBERG, PROCEED STRAIGHT TO JOHANNESBURG PARK CITY TAXI RANK AND RETURN USING THE SAME ROUTE.		



transport

Department:
Transport
Province of KwaZulu-Natal

GAZETTE

LGKZNG32-2023-NOV

REGION: ALL

1)	Application Number: APP0148263	2)	Gazette Number: LGKZNG32-2023-NOV
3)	Applicant: JS THUSI ID NO. 7307025342082 Association: MAPHUMULO TAXI OWNERS ASSOCIATION	4)	Applicant Address: PO BOX 627 KWADUKUZA 4450
5)	Existing Licence Holder: NOT APPLICABLE ID NO. NOT APPLICABLE	6)	Existing Licence Holder Address: NOT APPLICABLE
7)	Type of application: ADD AUTHORISATIONS/ROUTES	8)	Operating Licence Number: LGKZN0903000957
9)	Vehicle Type: MINIBUS	10)	1 X 15 (SEATED) + 0 (STANDING)
11)	Region: ILEMBE		
12.1	KZPRERC2947411 - STANGER TO DURBAN FROM STANGER TAXI RANK AT THE CORNER OF CATO STREET AND BALCOMB STREET, TURN LEFT TO BALCOMB STREET, TURN RIGHT TO GLEDHOW MILL ROAD, TURN LEFT TO R102, TURN RIGHT TO R74 PROCEED TO JOIN N2 SOUTH FREEWAY, PASS UMOVOTI PLAZA, THONGATHI TOLL PLAZA PROCEED STRAIGHT TURN LEFT TO JOIN R102, PASS GATE WAY MALL, TURN RIGHT TO JOIN M4 SOUTH, TURN RIGHT TO SANDILE THUSI ROAD, TURN LEFT TO UMNGENI ROAD, PROCEED PASS DURBAN STATION AND TURN RIGHT TO CART WRIGHT TAXI RANK DROP OFF AND PICK UP PASSENGERS AND RETURN USING THE SAME ROUTE.		
12.2	KZPRERC2947460 - STANGER TO EMPANGENI FROM STANGER TAXI RANK AT THE CORNER OF CATO STREET AND BALCOMB STREET, TURN LEFT TO BALCOMB STREET, TURN RIGHT TO GLEDHOW MILL ROAD TURN RIGHT TO KING SHAKA STREET, TURN LEFT TO R74, PROCEED TO JOIN N2 NORTH FREEWAY, PROCEED STRAIGHT PASS MTHUNZINI TOLL PLAZA, PROCEED TAKE OFF RAMP TO TURN LEFT TO R34 TURN LEFT TO MPALA STREET, JOIN TANNER ROAD, TURN RIGHT TO KNUTZEN STREET, TURN LEFT TO MORRIS STREET, TURN RIGHT R102, TURN LEFT TO R34 PASS FIVE WAYS MALL, PROCEED TURN RIGHT TO TURNBULL STREET, TURN LEFT TO COMMERCIAL STREET, TURN LEFT TO MAXWELL STREET, TURN RIGHT TO A- TAXI RANK (LOT 16) DROP OFF AND PICK UP PASSENGERS AND RETURN WITH THE SAME ROUTE.		
12.3	KZPRERC2947509 - STANGER TO ESHOWE FROM STANGER TAXI RANK AT THE CORNER OF CATO STREET AND BALCOMB STREET, TURN LEFT TO BALCOMB STREET, TURN RIGHT TO GLEDHOW MILL ROAD, TURN LEFT TO R102, PROCEED PASS NEW GUELDERLAND, PASS DARNALL, PASS ZINKWAZI, PASS FORT PEARSON, PASS MATIGULU RIVER, PASS GINGINDLOVU, TURN LEFT TO R66, PROCEED STRAIGHT TURN LEFT TO JOHN ROSS STREET, TURN RIGHT TO KANGELA STREET, AND TURN LEFT TO ESHOWE TAXI RANK DROP OFF AND PICK UP RETURN WITH THE SAME ROUTE.		
12.4	KZPRERC2947558 - STANGER TO TONGAAT FROM STANGER TAXI RANK AT THE CORNER OF CATO STREET AND BALCOMB STREET, TURN LEFT TO BALCOMB STREET, TURN RIGHT INTO GLEDHOW MILL ROAD, TURN RIGHT TO R102, PROCEED STRAIGHT PASS GROUTVILLE, PASS SHAKASKRAAL, PROCEED STRAIGHT TURN RIGHT TO THONGATHI TAXI RANK DROP OFF AND PICK UP PASSENGERS AND RETURN WITH THE SAME ROUTE.		
12.5	KZPRERC2947607 - STANGER TO KRANSKOP FROM STANGER TAXI RANK AT THE CORNER OF CATO STREET AND BALCOMB STREET, TURN LEFT TO BALCOMB STREET, TURN LEFT INTO GLEDHOW MILL ROAD, TURN RIGHT TO KING SHAKA STREET, TURN LEFT TO R74, PROCEED STRAIGHT PASS MAPHUMULO, TURN RIGHT TO MAIN ROAD P15-1 PROCEED STRAIGHT TO KRANSKOP AND TURN LEFT TO KRANSKOP TAXI RANK DROP OFF AND PICK UP PASSENGERS RETURN WITH THE SAME ROUTE.		
12.6	KZPRERC2947656 - MAPHUMULO TO JOHANNESBURG FROM MAPHUMULO TAXI RANK TURN LEFT TO JOIN D893 PROCEED STRAIGHT TURN LEFT TO R74, PROCEED PASS KRANSKOP, PASS GREYTOWN, PASS COLENZO, TURN LEFT TO JOIN R103 PROCEED STRAIGHT PASS LADYSMITH, PROCEED TO JOIN N3, PASS HARRISMITH, PASS HEIDELBERG, PROCEED STRAIGHT TO JOHANNESBURG PARK CITY TAXI RANK AND RETURN USING THE SAME ROUTE.		



transport

Department:
Transport
Province of KwaZulu-Natal

GAZETTE

LGKZNG32-2023-NOV

REGION: ALL

1)	Application Number: APP0148297	2)	Gazette Number: LGKZNG32-2023-NOV
3)	Applicant: MT HLONGWA ID NO. 5904235448089 Association: MAPHUMULO TAXI OWNERS ASSOCIATION	4)	Applicant Address: PO BOX 387 MAPHUMULO 4470
5)	Existing Licence Holder: NOT APPLICABLE ID NO. NOT APPLICABLE	6)	Existing Licence Holder Address: NOT APPLICABLE
7)	Type of application: ADD AUTHORISATIONS/ROUTES	8)	Operating Licence Number: LGKZN0903000943
9)	Vehicle Type: MINIBUS	10)	1 X 15 (SEATED) + 0 (STANDING)
11)	Region: ILEMBE		
12.1	KZPRERC2947411 - STANGER TO DURBAN FROM STANGER TAXI RANK AT THE CORNER OF CATO STREET AND BALCOMB STREET, TURN LEFT TO BALCOMB STREET, TURN RIGHT TO GLEDHOW MILL ROAD, TURN LEFT TO R102, TURN RIGHT TO R74 PROCEED TO JOIN N2 SOUTH FREEWAY, PASS UMOVOTI PLAZA, THONGATHI TOLL PLAZA PROCEED STRAIGHT TURN LEFT TO JOIN R102, PASS GATE WAY MALL, TURN RIGHT TO JOIN M4 SOUTH, TURN RIGHT TO SANDILE THUSI ROAD, TURN LEFT TO UMGENI ROAD, PROCEED PASS DURBAN STATION AND TURN RIGHT TO CART WRIGHT TAXI RANK DROP OFF AND PICK UP PASSENGERS AND RETURN USING THE SAME ROUTE.		
12.2	KZPRERC2947460 - STANGER TO EMPANGENI FROM STANGER TAXI RANK AT THE CORNER OF CATO STREET AND BALCOMB STREET, TURN LEFT TO BALCOMB STREET, TURN RIGHT TO GLEDHOW MILL ROAD TURN RIGHT TO KING SHAKA STREET, TURN LEFT TO R74, PROCEED TO JOIN N2 NORTH FREEWAY, PROCEED STRAIGHT PASS MTHUNZINI TOLL PLAZA, PROCEED TAKE OFF RAMP TO TURN LEFT TO R34 TURN LEFT TO MPALA STREET, JOIN TANNER ROAD, TURN RIGHT TO KNUZEN STREET, TURN LEFT TO MORRIS STREET, TURN RIGHT R102, TURN LEFT TO R34 PASS FIVE WAYS MALL, PROCEED TURN RIGHT TO TURNBULL STREET, TURN LEFT TO COMMERCIAL STREET, TURN LEFT TO MAXWELL STREET, TURN RIGHT TO A- TAXI RANK (LOT 16) DROP OFF AND PICK UP PASSENGERS AND RETURN WITH THE SAME ROUTE.		
12.3	KZPRERC2947509 - STANGER TO ESHOWE FROM STANGER TAXI RANK AT THE CORNER OF CATO STREET AND BALCOMB STREET, TURN LEFT TO BALCOMB STREET, TURN RIGHT TO GLEDHOW MILL ROAD, TURN LEFT TO R102, PROCEED PASS NEW GUELDERLAND, PASS DARNALL, PASS ZINKWAZI, PASS FORT PEARSON, PASS MATIGULU RIVER, PASS GINGINDLOVU, TURN LEFT TO R66, PROCEED STRAIGHT TURN LEFT TO JOHN ROSS STREET, TURN RIGHT TO KANGELA STREET, AND TURN LEFT TO ESHOWE TAXI RANK DROP OFF AND PICK UP RETURN WITH THE SAME ROUTE.		
12.4	KZPRERC2947558 - STANGER TO TONGAAT FROM STANGER TAXI RANK AT THE CORNER OF CATO STREET AND BALCOMB STREET, TURN LEFT TO BALCOMB STREET, TURN RIGHT INTO GLEDHOW MILL ROAD, TURN RIGHT TO R102, PROCEED STRAIGHT PASS GROUTVILLE, PASS SHAKASKRAAL, PROCEED STRAIGHT TURN RIGHT TO THONGATHI TAXI RANK DROP OFF AND PICK UP PASSENGERS AND RETURN WITH THE SAME ROUTE.		
12.5	KZPRERC2947607 - STANGER TO KRANSKOP FROM STANGER TAXI RANK AT THE CORNER OF CATO STREET AND BALCOMB STREET, TURN LEFT TO BALCOMB STREET, TURN LEFT INTO GLEDHOW MILL ROAD, TURN RIGHT TO KING SHAKA STREET, TURN LEFT TO R74, PROCEED STRAIGHT PASS MAPHUMULO, TURN RIGHT TO MAIN ROAD P15-1 PROCEED STRAIGHT TO KRANSKOP AND TURN LEFT TO KRANSKOP TAXI RANK DROP OFF AND PICK UP PASSENGERS RETURN WITH THE SAME ROUTE.		
12.6	KZPRERC2947656 - MAPHUMULO TO JOHANNESBURG FROM MAPHUMULO TAXI RANK TURN LEFT TO JOIN D893 PROCEED STRAIGHT TURN LEFT TO R74, PROCEED PASS KRANSKOP, PASS GREYTOWN, PASS COLENZO, TURN LEFT TO JOIN R103 PROCEED STRAIGHT PASS LADYSMITH, PROCEED TO JOIN N3, PASS HARRISMITH, PASS HEIDELBERG, PROCEED STRAIGHT TO JOHANNESBURG PARK CITY TAXI RANK AND RETURN USING THE SAME ROUTE.		



transport

Department:
Transport
Province of KwaZulu-Natal

GAZETTE

LGKZNG32-2023-NOV

REGION: ALL

1)	Application Number: APP0148299	2)	Gazette Number: LGKZNG32-2023-NOV
3)	Applicant: MT NTULI ID NO. 8411151150084 Association: MAPHUMULO TAXI OWNERS ASSOCIATION	4)	Applicant Address: P.O. BOX 156 MAPHUMULO 4470
5)	Existing Licence Holder: NOT APPLICABLE ID NO. NOT APPLICABLE	6)	Existing Licence Holder Address: NOT APPLICABLE
7)	Type of application: ADD AUTHORISATIONS/ROUTES	8)	Operating Licence Number: LGKZN0903000880
9)	Vehicle Type: MINIBUS	10)	1 X 15 (SEATED) + 0 (STANDING)
11)	Region: ILEMBE		
12.1	KZPRERC2947411 - STANGER TO DURBAN FROM STANGER TAXI RANK AT THE CORNER OF CATO STREET AND BALCOMB STREET, TURN LEFT TO BALCOMB STREET, TURN RIGHT TO GLEDHOW MILL ROAD, TURN LEFT TO R102, TURN RIGHT TO R74 PROCEED TO JOIN N2 SOUTH FREEWAY, PASS UMOVOTI PLAZA, THONGATHI TOLL PLAZA PROCEED STRAIGHT TURN LEFT TO JOIN R102, PASS GATE WAY MALL, TURN RIGHT TO JOIN M4 SOUTH, TURN RIGHT TO SANDILE THUSI ROAD, TURN LEFT TO UMGENI ROAD, PROCEED PASS DURBAN STATION AND TURN RIGHT TO CART WRIGHT TAXI RANK DROP OFF AND PICK UP PASSENGERS AND RETURN USING THE SAME ROUTE.		
12.2	KZPRERC2947460 - STANGER TO EMPANGENI FROM STANGER TAXI RANK AT THE CORNER OF CATO STREET AND BALCOMB STREET, TURN LEFT TO BALCOMB STREET, TURN RIGHT TO GLEDHOW MILL ROAD TURN RIGHT TO KING SHAKA STREET, TURN LEFT TO R74, PROCEED TO JOIN N2 NORTH FREEWAY, PROCEED STRAIGHT PASS MTHUNZINI TOLL PLAZA, PROCEED TAKE OFF RAMP TO TURN LEFT TO R34 TURN LEFT TO MPALA STREET, JOIN TANNER ROAD, TURN RIGHT TO KNUZEN STREET, TURN LEFT TO MORRIS STREET, TURN RIGHT R102, TURN LEFT TO R34 PASS FIVE WAYS MALL, PROCEED TURN RIGHT TO TURNBULL STREET, TURN LEFT TO COMMERCIAL STREET, TURN LEFT TO MAXWELL STREET, TURN RIGHT TO A- TAXI RANK (LOT 16) DROP OFF AND PICK UP PASSENGERS AND RETURN WITH THE SAME ROUTE.		
12.3	KZPRERC2947509 - STANGER TO ESHOWE FROM STANGER TAXI RANK AT THE CORNER OF CATO STREET AND BALCOMB STREET, TURN LEFT TO BALCOMB STREET, TURN RIGHT TO GLEDHOW MILL ROAD, TURN LEFT TO R102, PROCEED PASS NEW GUELDERLAND, PASS DARNALL, PASS ZINKWAZI, PASS FORT PEARSON, PASS MATIGULU RIVER, PASS GINGINDLOVU, TURN LEFT TO R66, PROCEED STRAIGHT TURN LEFT TO JOHN ROSS STREET, TURN RIGHT TO KANGELA STREET, AND TURN LEFT TO ESHOWE TAXI RANK DROP OFF AND PICK UP RETURN WITH THE SAME ROUTE.		
12.4	KZPRERC2947558 - STANGER TO TONGAAT FROM STANGER TAXI RANK AT THE CORNER OF CATO STREET AND BALCOMB STREET, TURN LEFT TO BALCOMB STREET, TURN RIGHT INTO GLEDHOW MILL ROAD, TURN RIGHT TO R102, PROCEED STRAIGHT PASS GROUTVILLE, PASS SHAKASKRAAL, PROCEED STRAIGHT TURN RIGHT TO THONGATHI TAXI RANK DROP OFF AND PICK UP PASSENGERS AND RETURN WITH THE SAME ROUTE.		
12.5	KZPRERC2947607 - STANGER TO KRANSKOP FROM STANGER TAXI RANK AT THE CORNER OF CATO STREET AND BALCOMB STREET, TURN LEFT TO BALCOMB STREET, TURN LEFT INTO GLEDHOW MILL ROAD, TURN RIGHT TO KING SHAKA STREET, TURN LEFT TO R74, PROCEED STRAIGHT PASS MAPHUMULO, TURN RIGHT TO MAIN ROAD P15-1 PROCEED STRAIGHT TO KRANSKOP AND TURN LEFT TO KRANSKOP TAXI RANK DROP OFF AND PICK UP PASSENGERS RETURN WITH THE SAME ROUTE.		
12.6	KZPRERC2947656 - MAPHUMULO TO JOHANNESBURG FROM MAPHUMULO TAXI RANK TURN LEFT TO JOIN D893 PROCEED STRAIGHT TURN LEFT TO R74, PROCEED PASS KRANSKOP, PASS GREYTOWN, PASS COLENZO, TURN LEFT TO JOIN R103 PROCEED STRAIGHT PASS LADYSMITH, PROCEED TO JOIN N3, PASS HARRISMITH, PASS HEIDELBERG, PROCEED STRAIGHT TO JOHANNESBURG PARK CITY TAXI RANK AND RETURN USING THE SAME ROUTE.		



transport

Department:
Transport
Province of KwaZulu-Natal

GAZETTE

LGKZNG32-2023-NOV

REGION: ALL

1)	Application Number: APP0148302	2)	Gazette Number: LGKZNG32-2023-NOV
3)	Applicant: GT XULU ID NO. 6510265674087 Association: MAPHUMULO TAXI OWNERS ASSOCIATION	4)	Applicant Address: P.O. BOX 627 STANGER 4450
5)	Existing Licence Holder: NOT APPLICABLE ID NO. NOT APPLICABLE	6)	Existing Licence Holder Address: NOT APPLICABLE
7)	Type of application: ADD AUTHORISATIONS/ROUTES	8)	Operating Licence Number: LGKZN0903000892
9)	Vehicle Type: MINIBUS	10)	1 X 15 (SEATED) + 0 (STANDING)
11)	Region: ILEMBE		
12.1	KZPRERC2947411 - STANGER TO DURBAN FROM STANGER TAXI RANK AT THE CORNER OF CATO STREET AND BALCOMB STREET, TURN LEFT TO BALCOMB STREET, TURN RIGHT TO GLEDHOW MILL ROAD, TURN LEFT TO R102, TURN RIGHT TO R74 PROCEED TO JOIN N2 SOUTH FREEWAY, PASS UMOVOTI PLAZA, THONGATHI TOLL PLAZA PROCEED STRAIGHT TURN LEFT TO JOIN R102, PASS GATE WAY MALL, TURN RIGHT TO JOIN M4 SOUTH, TURN RIGHT TO SANDILE THUSI ROAD, TURN LEFT TO UMGENI ROAD, PROCEED PASS DURBAN STATION AND TURN RIGHT TO CART WRIGHT TAXI RANK DROP OFF AND PICK UP PASSENGERS AND RETURN USING THE SAME ROUTE.		
12.2	KZPRERC2947460 - STANGER TO EMPANGENI FROM STANGER TAXI RANK AT THE CORNER OF CATO STREET AND BALCOMB STREET, TURN LEFT TO BALCOMB STREET, TURN RIGHT TO GLEDHOW MILL ROAD TURN RIGHT TO KING SHAKA STREET, TURN LEFT TO R74, PROCEED TO JOIN N2 NORTH FREEWAY, PROCEED STRAIGHT PASS MTHUNZINI TOLL PLAZA, PROCEED TAKE OFF RAMP TO TURN LEFT TO R34 TURN LEFT TO MPALA STREET, JOIN TANNER ROAD, TURN RIGHT TO KNUZEN STREET, TURN LEFT TO MORRIS STREET, TURN RIGHT R102, TURN LEFT TO R34 PASS FIVE WAYS MALL, PROCEED TURN RIGHT TO TURNBULL STREET, TURN LEFT TO COMMERCIAL STREET, TURN LEFT TO MAXWELL STREET, TURN RIGHT TO A- TAXI RANK (LOT 16) DROP OFF AND PICK UP PASSENGERS AND RETURN WITH THE SAME ROUTE.		
12.3	KZPRERC2947509 - STANGER TO ESHOWE FROM STANGER TAXI RANK AT THE CORNER OF CATO STREET AND BALCOMB STREET, TURN LEFT TO BALCOMB STREET, TURN RIGHT TO GLEDHOW MILL ROAD, TURN LEFT TO R102, PROCEED PASS NEW GUELDERLAND, PASS DARNALL, PASS ZINKWAZI, PASS FORT PEARSON, PASS MATIGULU RIVER, PASS GINGINDLOVU, TURN LEFT TO R66, PROCEED STRAIGHT TURN LEFT TO JOHN ROSS STREET, TURN RIGHT TO KANGELA STREET, AND TURN LEFT TO ESHOWE TAXI RANK DROP OFF AND PICK UP RETURN WITH THE SAME ROUTE.		
12.4	KZPRERC2947558 - STANGER TO TONGAAT FROM STANGER TAXI RANK AT THE CORNER OF CATO STREET AND BALCOMB STREET, TURN LEFT TO BALCOMB STREET, TURN RIGHT INTO GLEDHOW MILL ROAD, TURN RIGHT TO R102, PROCEED STRAIGHT PASS GROUTVILLE, PASS SHAKASKRAAL, PROCEED STRAIGHT TURN RIGHT TO THONGATHI TAXI RANK DROP OFF AND PICK UP PASSENGERS AND RETURN WITH THE SAME ROUTE.		
12.5	KZPRERC2947607 - STANGER TO KRANSKOP FROM STANGER TAXI RANK AT THE CORNER OF CATO STREET AND BALCOMB STREET, TURN LEFT TO BALCOMB STREET, TURN LEFT INTO GLEDHOW MILL ROAD, TURN RIGHT TO KING SHAKA STREET, TURN LEFT TO R74, PROCEED STRAIGHT PASS MAPHUMULO, TURN RIGHT TO MAIN ROAD P15-1 PROCEED STRAIGHT TO KRANSKOP AND TURN LEFT TO KRANSKOP TAXI RANK DROP OFF AND PICK UP PASSENGERS RETURN WITH THE SAME ROUTE.		
12.6	KZPRERC2947656 - MAPHUMULO TO JOHANNESBURG FROM MAPHUMULO TAXI RANK TURN LEFT TO JOIN D893 PROCEED STRAIGHT TURN LEFT TO R74, PROCEED PASS KRANSKOP, PASS GREYTOWN, PASS COLENZO, TURN LEFT TO JOIN R103 PROCEED STRAIGHT PASS LADYSMITH, PROCEED TO JOIN N3, PASS HARRISMITH, PASS HEIDELBERG, PROCEED STRAIGHT TO JOHANNESBURG PARK CITY TAXI RANK AND RETURN USING THE SAME ROUTE.		



transport

Department:
Transport
Province of KwaZulu-Natal

GAZETTE

LGKZNG32-2023-NOV

REGION: ALL

1)	Application Number: APP0149543	2)	Gazette Number: LGKZNG32-2023-NOV
3)	Applicant: BM BHENGU ID NO. 6103025715083 Association: MAPHUMULO TAXI OWNERS ASSOCIATION	4)	Applicant Address: P.O. BOX 627 KWADUKUZA 4450
5)	Existing Licence Holder: NOT APPLICABLE ID NO. NOT APPLICABLE	6)	Existing Licence Holder Address: NOT APPLICABLE
7)	Type of application: ADD AUTHORISATIONS/ROUTES	8)	Operating Licence Number: LGKZN0903000890
9)	Vehicle Type: MINIBUS	10)	1 X 15 (SEATED) + 0 (STANDING)
11)	Region: ILEMBE		
12.1	KZPRERC2947411 - STANGER TO DURBAN FROM STANGER TAXI RANK AT THE CORNER OF CATO STREET AND BALCOMB STREET, TURN LEFT TO BALCOMB STREET, TURN RIGHT TO GLEDHOW MILL ROAD, TURN LEFT TO R102, TURN RIGHT TO R74 PROCEED TO JOIN N2 SOUTH FREEWAY, PASS UMOVOTI PLAZA, THONGATHI TOLL PLAZA PROCEED STRAIGHT TURN LEFT TO JOIN R102, PASS GATE WAY MALL, TURN RIGHT TO JOIN M4 SOUTH, TURN RIGHT TO SANDILE THUSI ROAD, TURN LEFT TO UMGENI ROAD, PROCEED PASS DURBAN STATION AND TURN RIGHT TO CART WRIGHT TAXI RANK DROP OFF AND PICK UP PASSENGERS AND RETURN USING THE SAME ROUTE.		
12.2	KZPRERC2947460 - STANGER TO EMPANGENI FROM STANGER TAXI RANK AT THE CORNER OF CATO STREET AND BALCOMB STREET, TURN LEFT TO BALCOMB STREET, TURN RIGHT TO GLEDHOW MILL ROAD TURN RIGHT TO KING SHAKA STREET, TURN LEFT TO R74, PROCEED TO JOIN N2 NORTH FREEWAY, PROCEED STRAIGHT PASS MTHUNZINI TOLL PLAZA, PROCEED TAKE OFF RAMP TO TURN LEFT TO R34 TURN LEFT TO MPALA STREET, JOIN TANNER ROAD, TURN RIGHT TO KNUTZEN STREET, TURN LEFT TO MORRIS STREET, TURN RIGHT R102, TURN LEFT TO R34 PASS FIVE WAYS MALL, PROCEED TURN RIGHT TO TURNBULL STREET, TURN LEFT TO COMMERCIAL STREET, TURN LEFT TO MAXWELL STREET, TURN RIGHT TO A- TAXI RANK (LOT 16) DROP OFF AND PICK UP PASSENGERS AND RETURN WITH THE SAME ROUTE.		
12.3	KZPRERC2947509 - STANGER TO ESHOWE FROM STANGER TAXI RANK AT THE CORNER OF CATO STREET AND BALCOMB STREET, TURN LEFT TO BALCOMB STREET, TURN RIGHT TO GLEDHOW MILL ROAD, TURN LEFT TO R102, PROCEED PASS NEW GUELDERLAND, PASS DARNALL, PASS ZINKWAZI, PASS FORT PEARSON, PASS MATIGULU RIVER, PASS GINGINDLOVU, TURN LEFT TO R66, PROCEED STRAIGHT TURN LEFT TO JOHN ROSS STREET, TURN RIGHT TO KANGELA STREET, AND TURN LEFT TO ESHOWE TAXI RANK DROP OFF AND PICK UP RETURN WITH THE SAME ROUTE.		
12.4	KZPRERC2947558 - STANGER TO TONGAAT FROM STANGER TAXI RANK AT THE CORNER OF CATO STREET AND BALCOMB STREET, TURN LEFT TO BALCOMB STREET, TURN RIGHT INTO GLEDHOW MILL ROAD, TURN RIGHT TO R102, PROCEED STRAIGHT PASS GROUTVILLE, PASS SHAKASKRAAL, PROCEED STRAIGHT TURN RIGHT TO THONGATHI TAXI RANK DROP OFF AND PICK UP PASSENGERS AND RETURN WITH THE SAME ROUTE.		
12.5	KZPRERC2947607 - STANGER TO KRANSKOP FROM STANGER TAXI RANK AT THE CORNER OF CATO STREET AND BALCOMB STREET, TURN LEFT TO BALCOMB STREET, TURN LEFT INTO GLEDHOW MILL ROAD, TURN RIGHT TO KING SHAKA STREET, TURN LEFT TO R74, PROCEED STRAIGHT PASS MAPHUMULO, TURN RIGHT TO MAIN ROAD P15-1 PROCEED STRAIGHT TO KRANSKOP AND TURN LEFT TO KRANSKOP TAXI RANK DROP OFF AND PICK UP PASSENGERS RETURN WITH THE SAME ROUTE.		
12.6	KZPRERC2947656 - MAPHUMULO TO JOHANNESBURG FROM MAPHUMULO TAXI RANK TURN LEFT TO JOIN D893 PROCEED STRAIGHT TURN LEFT TO R74, PROCEED PASS KRANSKOP, PASS GREYTOWN, PASS COLENZO, TURN LEFT TO JOIN R103 PROCEED STRAIGHT PASS LADYSMITH, PROCEED TO JOIN N3, PASS HARRISMITH, PASS HEIDELBERG, PROCEED STRAIGHT TO JOHANNESBURG PARK CITY TAXI RANK AND RETURN USING THE SAME ROUTE.		



transport

Department:
Transport
Province of KwaZulu-Natal

GAZETTE

LGKZNG32-2023-NOV

REGION: ALL

1)	Application Number: APP0149544	2)	Gazette Number: LGKZNG32-2023-NOV
3)	Applicant: BM BHENGU ID NO. 6103025715083 Association: MAPHUMULO TAXI OWNERS ASSOCIATION	4)	Applicant Address: P.O. BOX 627 KWADUKUZA 4450
5)	Existing Licence Holder: NOT APPLICABLE ID NO. NOT APPLICABLE	6)	Existing Licence Holder Address: NOT APPLICABLE
7)	Type of application: ADD AUTHORISATIONS/ROUTES	8)	Operating Licence Number: LGKZN0903000903
9)	Vehicle Type: MINIBUS	10)	1 X 14 (SEATED) + 0 (STANDING)
11)	Region: ILEMBE		
12.1	KZPRERC2947411 - STANGER TO DURBAN FROM STANGER TAXI RANK AT THE CORNER OF CATO STREET AND BALCOMB STREET, TURN LEFT TO BALCOMB STREET, TURN RIGHT TO GLEDHOW MILL ROAD, TURN LEFT TO R102, TURN RIGHT TO R74 PROCEED TO JOIN N2 SOUTH FREEWAY, PASS UMOVOTI PLAZA, THONGATHI TOLL PLAZA PROCEED STRAIGHT TURN LEFT TO JOIN R102, PASS GATE WAY MALL, TURN RIGHT TO JOIN M4 SOUTH, TURN RIGHT TO SANDILE THUSI ROAD, TURN LEFT TO UMGENI ROAD, PROCEED PASS DURBAN STATION AND TURN RIGHT TO CART WRIGHT TAXI RANK DROP OFF AND PICK UP PASSENGERS AND RETURN USING THE SAME ROUTE.		
12.2	KZPRERC2947460 - STANGER TO EMPANGENI FROM STANGER TAXI RANK AT THE CORNER OF CATO STREET AND BALCOMB STREET, TURN LEFT TO BALCOMB STREET, TURN RIGHT TO GLEDHOW MILL ROAD TURN RIGHT TO KING SHAKA STREET, TURN LEFT TO R74, PROCEED TO JOIN N2 NORTH FREEWAY, PROCEED STRAIGHT PASS MTHUNZINI TOLL PLAZA, PROCEED TAKE OFF RAMP TO TURN LEFT TO R34 TURN LEFT TO MPALA STREET, JOIN TANNER ROAD, TURN RIGHT TO KNUZEN STREET, TURN LEFT TO MORRIS STREET, TURN RIGHT R102, TURN LEFT TO R34 PASS FIVE WAYS MALL, PROCEED TURN RIGHT TO TURNBULL STREET, TURN LEFT TO COMMERCIAL STREET, TURN LEFT TO MAXWELL STREET, TURN RIGHT TO A- TAXI RANK (LOT 16) DROP OFF AND PICK UP PASSENGERS AND RETURN WITH THE SAME ROUTE.		
12.3	KZPRERC2947509 - STANGER TO ESHOWE FROM STANGER TAXI RANK AT THE CORNER OF CATO STREET AND BALCOMB STREET, TURN LEFT TO BALCOMB STREET, TURN RIGHT TO GLEDHOW MILL ROAD, TURN LEFT TO R102, PROCEED PASS NEW GUELDERLAND, PASS DARNALL, PASS ZINKWAZI, PASS FORT PEARSON, PASS MATIGULU RIVER, PASS GINGINDLOVU, TURN LEFT TO R66, PROCEED STRAIGHT TURN LEFT TO JOHN ROSS STREET, TURN RIGHT TO KANGELA STREET, AND TURN LEFT TO ESHOWE TAXI RANK DROP OFF AND PICK UP RETURN WITH THE SAME ROUTE.		
12.4	KZPRERC2947558 - STANGER TO TONGAAT FROM STANGER TAXI RANK AT THE CORNER OF CATO STREET AND BALCOMB STREET, TURN LEFT TO BALCOMB STREET, TURN RIGHT INTO GLEDHOW MILL ROAD, TURN RIGHT TO R102, PROCEED STRAIGHT PASS GROUTVILLE, PASS SHAKASKRAAL, PROCEED STRAIGHT TURN RIGHT TO THONGATHI TAXI RANK DROP OFF AND PICK UP PASSENGERS AND RETURN WITH THE SAME ROUTE.		
12.5	KZPRERC2947607 - STANGER TO KRANSKOP FROM STANGER TAXI RANK AT THE CORNER OF CATO STREET AND BALCOMB STREET, TURN LEFT TO BALCOMB STREET, TURN LEFT INTO GLEDHOW MILL ROAD, TURN RIGHT TO KING SHAKA STREET, TURN LEFT TO R74, PROCEED STRAIGHT PASS MAPHUMULO, TURN RIGHT TO MAIN ROAD P15-1 PROCEED STRAIGHT TO KRANSKOP AND TURN LEFT TO KRANSKOP TAXI RANK DROP OFF AND PICK UP PASSENGERS RETURN WITH THE SAME ROUTE.		
12.6	KZPRERC2947656 - MAPHUMULO TO JOHANNESBURG FROM MAPHUMULO TAXI RANK TURN LEFT TO JOIN D893 PROCEED STRAIGHT TURN LEFT TO R74, PROCEED PASS KRANSKOP, PASS GREYTOWN, PASS COLENZO, TURN LEFT TO JOIN R103 PROCEED STRAIGHT PASS LADYSMITH, PROCEED TO JOIN N3, PASS HARRISMITH, PASS HEIDELBERG, PROCEED STRAIGHT TO JOHANNESBURG PARK CITY TAXI RANK AND RETURN USING THE SAME ROUTE.		



transport

Department:
Transport
Province of KwaZulu-Natal

GAZETTE

LGKZNG32-2023-NOV

REGION: ALL

1)	Application Number: APP0149547	2)	Gazette Number: LGKZNG32-2023-NOV
3)	Applicant: TJ MHLONGO ID NO. 5802160823088 Association: MAPHUMULO TAXI OWNERS ASSOCIATION	4)	Applicant Address: PO BOX 3893 KWADUKUZA 4450
5)	Existing Licence Holder: NOT APPLICABLE ID NO. NOT APPLICABLE	6)	Existing Licence Holder Address: NOT APPLICABLE
7)	Type of application: ADD AUTHORISATIONS/ROUTES	8)	Operating Licence Number: LGKZN0903000941
9)	Vehicle Type: MINIBUS	10)	1 X 15 (SEATED) + 0 (STANDING)
11)	Region: ILEMBE		
12.1	KZPRERC2947411 - STANGER TO DURBAN FROM STANGER TAXI RANK AT THE CORNER OF CATO STREET AND BALCOMB STREET, TURN LEFT TO BALCOMB STREET, TURN RIGHT TO GLEDHOW MILL ROAD, TURN LEFT TO R102, TURN RIGHT TO R74 PROCEED TO JOIN N2 SOUTH FREEWAY, PASS UMOVOTI PLAZA, THONGATHI TOLL PLAZA PROCEED STRAIGHT TURN LEFT TO JOIN R102, PASS GATE WAY MALL, TURN RIGHT TO JOIN M4 SOUTH, TURN RIGHT TO SANDILE THUSI ROAD, TURN LEFT TO UMGENI ROAD, PROCEED PASS DURBAN STATION AND TURN RIGHT TO CART WRIGHT TAXI RANK DROP OFF AND PICK UP PASSENGERS AND RETURN USING THE SAME ROUTE.		
12.2	KZPRERC2947460 - STANGER TO EMPANGENI FROM STANGER TAXI RANK AT THE CORNER OF CATO STREET AND BALCOMB STREET, TURN LEFT TO BALCOMB STREET, TURN RIGHT TO GLEDHOW MILL ROAD TURN RIGHT TO KING SHAKA STREET, TURN LEFT TO R74, PROCEED TO JOIN N2 NORTH FREEWAY, PROCEED STRAIGHT PASS MTHUNZINI TOLL PLAZA, PROCEED TAKE OFF RAMP TO TURN LEFT TO R34 TURN LEFT TO MPALA STREET, JOIN TANNER ROAD, TURN RIGHT TO KNUZTEN STREET, TURN LEFT TO MORRIS STREET, TURN RIGHT R102, TURN LEFT TO R34 PASS FIVE WAYS MALL, PROCEED TURN RIGHT TO TURNBULL STREET, TURN LEFT TO COMMERCIAL STREET, TURN LEFT TO MAXWELL STREET, TURN RIGHT TO A- TAXI RANK (LOT 16) DROP OFF AND PICK UP PASSENGERS AND RETURN WITH THE SAME ROUTE.		
12.3	KZPRERC2947509 - STANGER TO ESHOWE FROM STANGER TAXI RANK AT THE CORNER OF CATO STREET AND BALCOMB STREET, TURN LEFT TO BALCOMB STREET, TURN RIGHT TO GLEDHOW MILL ROAD, TURN LEFT TO R102, PROCEED PASS NEW GUELDERLAND, PASS DARNALL, PASS ZINKWAZI, PASS FORT PEARSON, PASS MATIGULU RIVER, PASS GINGINDLOVU, TURN LEFT TO R66, PROCEED STRAIGHT TURN LEFT TO JOHN ROSS STREET, TURN RIGHT TO KANGELA STREET, AND TURN LEFT TO ESHOWE TAXI RANK DROP OFF AND PICK UP RETURN WITH THE SAME ROUTE.		
12.4	KZPRERC2947558 - STANGER TO TONGAAT FROM STANGER TAXI RANK AT THE CORNER OF CATO STREET AND BALCOMB STREET, TURN LEFT TO BALCOMB STREET, TURN RIGHT INTO GLEDHOW MILL ROAD, TURN RIGHT TO R102, PROCEED STRAIGHT PASS GROUTVILLE, PASS SHAKASKRAAL, PROCEED STRAIGHT TURN RIGHT TO THONGATHI TAXI RANK DROP OFF AND PICK UP PASSENGERS AND RETURN WITH THE SAME ROUTE.		
12.5	KZPRERC2947607 - STANGER TO KRANSKOP FROM STANGER TAXI RANK AT THE CORNER OF CATO STREET AND BALCOMB STREET, TURN LEFT TO BALCOMB STREET, TURN LEFT INTO GLEDHOW MILL ROAD, TURN RIGHT TO KING SHAKA STREET, TURN LEFT TO R74, PROCEED STRAIGHT PASS MAPHUMULO, TURN RIGHT TO MAIN ROAD P15-1 PROCEED STRAIGHT TO KRANSKOP AND TURN LEFT TO KRANSKOP TAXI RANK DROP OFF AND PICK UP PASSENGERS RETURN WITH THE SAME ROUTE.		
12.6	KZPRERC2947656 - MAPHUMULO TO JOHANNESBURG FROM MAPHUMULO TAXI RANK TURN LEFT TO JOIN D893 PROCEED STRAIGHT TURN LEFT TO R74, PROCEED PASS KRANSKOP, PASS GREYTOWN, PASS COLENZO, TURN LEFT TO JOIN R103 PROCEED STRAIGHT PASS LADYSMITH, PROCEED TO JOIN N3, PASS HARRISMITH, PASS HEIDELBERG, PROCEED STRAIGHT TO JOHANNESBURG PARK CITY TAXI RANK AND RETURN USING THE SAME ROUTE.		



transport

Department:
Transport
Province of KwaZulu-Natal

GAZETTE

LGKZNG32-2023-NOV

REGION: ALL

1)	Application Number: APP0149552	2)	Gazette Number: LGKZNG32-2023-NOV
3)	Applicant: S MHLONGO ID NO. 7811305557087 Association: MAPHUMULO TAXI OWNERS ASSOCIATION	4)	Applicant Address: OCHENI AREA MAPHUMULO 4470
5)	Existing Licence Holder: NOT APPLICABLE ID NO. NOT APPLICABLE	6)	Existing Licence Holder Address: NOT APPLICABLE
7)	Type of application: ADD AUTHORISATIONS/ROUTES	8)	Operating Licence Number: LGKZN0903000919
9)	Vehicle Type: MINIBUS	10)	1 X 15 (SEATED) + 0 (STANDING)
11)	Region: ILEMBE		
12.1	KZPRERC2947411 - STANGER TO DURBAN FROM STANGER TAXI RANK AT THE CORNER OF CATO STREET AND BALCOMB STREET, TURN LEFT TO BALCOMB STREET, TURN RIGHT TO GLEDHOW MILL ROAD, TURN LEFT TO R102, TURN RIGHT TO R74 PROCEED TO JOIN N2 SOUTH FREEWAY, PASS UMOVOTI PLAZA, THONGATHI TOLL PLAZA PROCEED STRAIGHT TURN LEFT TO JOIN R102, PASS GATE WAY MALL, TURN RIGHT TO JOIN M4 SOUTH, TURN RIGHT TO SANDILE THUSI ROAD, TURN LEFT TO UMGENI ROAD, PROCEED PASS DURBAN STATION AND TURN RIGHT TO CART WRIGHT TAXI RANK DROP OFF AND PICK UP PASSENGERS AND RETURN USING THE SAME ROUTE.		
12.2	KZPRERC2947460 - STANGER TO EMPANGENI FROM STANGER TAXI RANK AT THE CORNER OF CATO STREET AND BALCOMB STREET, TURN LEFT TO BALCOMB STREET, TURN RIGHT TO GLEDHOW MILL ROAD TURN RIGHT TO KING SHAKA STREET, TURN LEFT TO R74, PROCEED TO JOIN N2 NORTH FREEWAY, PROCEED STRAIGHT PASS MTHUNZINI TOLL PLAZA, PROCEED TAKE OFF RAMP TO TURN LEFT TO R34 TURN LEFT TO MPALA STREET, JOIN TANNER ROAD, TURN RIGHT TO KNUTZEN STREET, TURN LEFT TO MORRIS STREET, TURN RIGHT R102, TURN LEFT TO R34 PASS FIVE WAYS MALL, PROCEED TURN RIGHT TO TURNBULL STREET, TURN LEFT TO COMMERCIAL STREET, TURN LEFT TO MAXWELL STREET, TURN RIGHT TO A- TAXI RANK (LOT 16) DROP OFF AND PICK UP PASSENGERS AND RETURN WITH THE SAME ROUTE.		
12.3	KZPRERC2947509 - STANGER TO ESHOWE FROM STANGER TAXI RANK AT THE CORNER OF CATO STREET AND BALCOMB STREET, TURN LEFT TO BALCOMB STREET, TURN RIGHT TO GLEDHOW MILL ROAD, TURN LEFT TO R102, PROCEED PASS NEW GUELDERLAND, PASS DARNALL, PASS ZINKWAZI, PASS FORT PEARSON, PASS MATIGULU RIVER, PASS GINGINDLOVU, TURN LEFT TO R66, PROCEED STRAIGHT TURN LEFT TO JOHN ROSS STREET, TURN RIGHT TO KANGELA STREET, AND TURN LEFT TO ESHOWE TAXI RANK DROP OFF AND PICK UP RETURN WITH THE SAME ROUTE.		
12.4	KZPRERC2947558 - STANGER TO TONGAAT FROM STANGER TAXI RANK AT THE CORNER OF CATO STREET AND BALCOMB STREET, TURN LEFT TO BALCOMB STREET, TURN RIGHT INTO GLEDHOW MILL ROAD, TURN RIGHT TO R102, PROCEED STRAIGHT PASS GROUTVILLE, PASS SHAKASKRAAL, PROCEED STRAIGHT TURN RIGHT TO THONGATHI TAXI RANK DROP OFF AND PICK UP PASSENGERS AND RETURN WITH THE SAME ROUTE.		
12.5	KZPRERC2947607 - STANGER TO KRANSKOP FROM STANGER TAXI RANK AT THE CORNER OF CATO STREET AND BALCOMB STREET, TURN LEFT TO BALCOMB STREET, TURN LEFT INTO GLEDHOW MILL ROAD, TURN RIGHT TO KING SHAKA STREET, TURN LEFT TO R74, PROCEED STRAIGHT PASS MAPHUMULO, TURN RIGHT TO MAIN ROAD P15-1 PROCEED STRAIGHT TO KRANSKOP AND TURN LEFT TO KRANSKOP TAXI RANK DROP OFF AND PICK UP PASSENGERS RETURN WITH THE SAME ROUTE.		
12.6	KZPRERC2947656 - MAPHUMULO TO JOHANNESBURG FROM MAPHUMULO TAXI RANK TURN LEFT TO JOIN D893 PROCEED STRAIGHT TURN LEFT TO R74, PROCEED PASS KRANSKOP, PASS GREYTOWN, PASS COLENZO, TURN LEFT TO JOIN R103 PROCEED STRAIGHT PASS LADYSMITH, PROCEED TO JOIN N3, PASS HARRISMITH, PASS HEIDELBERG, PROCEED STRAIGHT TO JOHANNESBURG PARK CITY TAXI RANK AND RETURN USING THE SAME ROUTE.		



transport

Department:
Transport
Province of KwaZulu-Natal

GAZETTE

LGKZNG32-2023-NOV

REGION: ALL

1)	Application Number: APP0149559	2)	Gazette Number: LGKZNG32-2023-NOV
3)	Applicant: MZ CELE ID NO. 5906065495080 Association: MAPHUMULO TAXI OWNERS ASSOCIATION	4)	Applicant Address: P.O. BOX 627 STANGER 4450
5)	Existing Licence Holder: NOT APPLICABLE ID NO. NOT APPLICABLE	6)	Existing Licence Holder Address: NOT APPLICABLE
7)	Type of application: ADD AUTHORISATIONS/ROUTES	8)	Operating Licence Number: LGKZN0903000888
9)	Vehicle Type: MINIBUS	10)	1 X 15 (SEATED) + 0 (STANDING)
11)	Region: ILEMBE		
12.1	KZPRERC2947411 - STANGER TO DURBAN FROM STANGER TAXI RANK AT THE CORNER OF CATO STREET AND BALCOMB STREET, TURN LEFT TO BALCOMB STREET, TURN RIGHT TO GLEDHOW MILL ROAD, TURN LEFT TO R102, TURN RIGHT TO R74 PROCEED TO JOIN N2 SOUTH FREEWAY, PASS UMVOTI PLAZA, THONGATHI TOLL PLAZA PROCEED STRAIGHT TURN LEFT TO JOIN R102, PASS GATE WAY MALL, TURN RIGHT TO JOIN M4 SOUTH, TURN RIGHT TO SANDILE THUSI ROAD, TURN LEFT TO UMGENI ROAD, PROCEED PASS DURBAN STATION AND TURN RIGHT TO CART WRIGHT TAXI RANK DROP OFF AND PICK UP PASSENGERS AND RETURN USING THE SAME ROUTE.		
12.2	KZPRERC2947460 - STANGER TO EMPANGENI FROM STANGER TAXI RANK AT THE CORNER OF CATO STREET AND BALCOMB STREET, TURN LEFT TO BALCOMB STREET, TURN RIGHT TO GLEDHOW MILL ROAD TURN RIGHT TO KING SHAKA STREET, TURN LEFT TO R74, PROCEED TO JOIN N2 NORTH FREEWAY, PROCEED STRAIGHT PASS MTHUNZINI TOLL PLAZA, PROCEED TAKE OFF RAMP TO TURN LEFT TO R34 TURN LEFT TO MPALA STREET, JOIN TANNER ROAD, TURN RIGHT TO KNUZEN STREET, TURN LEFT TO MORRIS STREET, TURN RIGHT R102, TURN LEFT TO R34 PASS FIVE WAYS MALL, PROCEED TURN RIGHT TO TURNBULL STREET, TURN LEFT TO COMMERCIAL STREET, TURN LEFT TO MAXWELL STREET, TURN RIGHT TO A- TAXI RANK (LOT 16) DROP OFF AND PICK UP PASSENGERS AND RETURN WITH THE SAME ROUTE.		
12.3	KZPRERC2947509 - STANGER TO ESHOWE FROM STANGER TAXI RANK AT THE CORNER OF CATO STREET AND BALCOMB STREET, TURN LEFT TO BALCOMB STREET, TURN RIGHT TO GLEDHOW MILL ROAD, TURN LEFT TO R102, PROCEED PASS NEW GUELDERLAND, PASS DARNALL, PASS ZINKWAZI, PASS FORT PEARSON, PASS MATIGULU RIVER, PASS GINGINDLOVU, TURN LEFT TO R66, PROCEED STRAIGHT TURN LEFT TO JOHN ROSS STREET, TURN RIGHT TO KANGELA STREET, AND TURN LEFT TO ESHOWE TAXI RANK DROP OFF AND PICK UP RETURN WITH THE SAME ROUTE.		
12.4	KZPRERC2947558 - STANGER TO TONGAAT FROM STANGER TAXI RANK AT THE CORNER OF CATO STREET AND BALCOMB STREET, TURN LEFT TO BALCOMB STREET, TURN RIGHT INTO GLEDHOW MILL ROAD, TURN RIGHT TO R102, PROCEED STRAIGHT PASS GROUTVILLE, PASS SHAKASKRAAL, PROCEED STRAIGHT TURN RIGHT TO THONGATHI TAXI RANK DROP OFF AND PICK UP PASSENGERS AND RETURN WITH THE SAME ROUTE.		
12.5	KZPRERC2947607 - STANGER TO KRANSKOP FROM STANGER TAXI RANK AT THE CORNER OF CATO STREET AND BALCOMB STREET, TURN LEFT TO BALCOMB STREET, TURN LEFT INTO GLEDHOW MILL ROAD, TURN RIGHT TO KING SHAKA STREET, TURN LEFT TO R74, PROCEED STRAIGHT PASS MAPHUMULO, TURN RIGHT TO MAIN ROAD P15-1 PROCEED STRAIGHT TO KRANSKOP AND TURN LEFT TO KRANSKOP TAXI RANK DROP OFF AND PICK UP PASSENGERS RETURN WITH THE SAME ROUTE.		
12.6	KZPRERC2947656 - MAPHUMULO TO JOHANNESBURG FROM MAPHUMULO TAXI RANK TURN LEFT TO JOIN D893 PROCEED STRAIGHT TURN LEFT TO R74, PROCEED PASS KRANSKOP, PASS GREYTOWN, PASS COLENZO, TURN LEFT TO JOIN R103 PROCEED STRAIGHT PASS LADYSMITH, PROCEED TO JOIN N3, PASS HARRISMITH, PASS HEIDELBERG, PROCEED STRAIGHT TO JOHANNESBURG PARK CITY TAXI RANK AND RETURN USING THE SAME ROUTE.		



transport

Department:
Transport
Province of KwaZulu-Natal

GAZETTE

LGKZNG32-2023-NOV

REGION: ALL

1)	Application Number: APP0149562	2)	Gazette Number: LGKZNG32-2023-NOV
3)	Applicant: TJ MHLONGO ID NO. 5802160823088 Association: MAPHUMULO TAXI OWNERS ASSOCIATION	4)	Applicant Address: PO BOX 3893 KWADUKUZA 4450
5)	Existing Licence Holder: NOT APPLICABLE ID NO. NOT APPLICABLE	6)	Existing Licence Holder Address: NOT APPLICABLE
7)	Type of application: ADD AUTHORISATIONS/ROUTES	8)	Operating Licence Number: LGKZN0903000938
9)	Vehicle Type: MINIBUS	10)	1 X 15 (SEATED) + 0 (STANDING)
11)	Region: ILEMBE		
12.1	KZPRERC2947411 - STANGER TO DURBAN FROM STANGER TAXI RANK AT THE CORNER OF CATO STREET AND BALCOMB STREET, TURN LEFT TO BALCOMB STREET, TURN RIGHT TO GLEDHOW MILL ROAD, TURN LEFT TO R102, TURN RIGHT TO R74 PROCEED TO JOIN N2 SOUTH FREEWAY, PASS UMOVOTI PLAZA, THONGATHI TOLL PLAZA PROCEED STRAIGHT TURN LEFT TO JOIN R102, PASS GATE WAY MALL, TURN RIGHT TO JOIN M4 SOUTH, TURN RIGHT TO SANDILE THUSI ROAD, TURN LEFT TO UMGENI ROAD, PROCEED PASS DURBAN STATION AND TURN RIGHT TO CART WRIGHT TAXI RANK DROP OFF AND PICK UP PASSENGERS AND RETURN USING THE SAME ROUTE.		
12.2	KZPRERC2947460 - STANGER TO EMPANGENI FROM STANGER TAXI RANK AT THE CORNER OF CATO STREET AND BALCOMB STREET, TURN LEFT TO BALCOMB STREET, TURN RIGHT TO GLEDHOW MILL ROAD TURN RIGHT TO KING SHAKA STREET, TURN LEFT TO R74, PROCEED TO JOIN N2 NORTH FREEWAY, PROCEED STRAIGHT PASS MTHUNZINI TOLL PLAZA, PROCEED TAKE OFF RAMP TO TURN LEFT TO R34 TURN LEFT TO MPALA STREET, JOIN TANNER ROAD, TURN RIGHT TO KNUZEN STREET, TURN LEFT TO MORRIS STREET, TURN RIGHT R102, TURN LEFT TO R34 PASS FIVE WAYS MALL, PROCEED TURN RIGHT TO TURNBULL STREET, TURN LEFT TO COMMERCIAL STREET, TURN LEFT TO MAXWELL STREET, TURN RIGHT TO A- TAXI RANK (LOT 16) DROP OFF AND PICK UP PASSENGERS AND RETURN WITH THE SAME ROUTE.		
12.3	KZPRERC2947509 - STANGER TO ESHOWE FROM STANGER TAXI RANK AT THE CORNER OF CATO STREET AND BALCOMB STREET, TURN LEFT TO BALCOMB STREET, TURN RIGHT TO GLEDHOW MILL ROAD, TURN LEFT TO R102, PROCEED PASS NEW GUELDERLAND, PASS DARNALL, PASS ZINKWAZI, PASS FORT PEARSON, PASS MATIGULU RIVER, PASS GINGINDLOVU, TURN LEFT TO R66, PROCEED STRAIGHT TURN LEFT TO JOHN ROSS STREET, TURN RIGHT TO KANGELA STREET, AND TURN LEFT TO ESHOWE TAXI RANK DROP OFF AND PICK UP RETURN WITH THE SAME ROUTE.		
12.4	KZPRERC2947558 - STANGER TO TONGAAT FROM STANGER TAXI RANK AT THE CORNER OF CATO STREET AND BALCOMB STREET, TURN LEFT TO BALCOMB STREET, TURN RIGHT INTO GLEDHOW MILL ROAD, TURN RIGHT TO R102, PROCEED STRAIGHT PASS GROUTVILLE, PASS SHAKASKRAAL, PROCEED STRAIGHT TURN RIGHT TO THONGATHI TAXI RANK DROP OFF AND PICK UP PASSENGERS AND RETURN WITH THE SAME ROUTE.		
12.5	KZPRERC2947607 - STANGER TO KRANSKOP FROM STANGER TAXI RANK AT THE CORNER OF CATO STREET AND BALCOMB STREET, TURN LEFT TO BALCOMB STREET, TURN LEFT INTO GLEDHOW MILL ROAD, TURN RIGHT TO KING SHAKA STREET, TURN LEFT TO R74, PROCEED STRAIGHT PASS MAPHUMULO, TURN RIGHT TO MAIN ROAD P15-1 PROCEED STRAIGHT TO KRANSKOP AND TURN LEFT TO KRANSKOP TAXI RANK DROP OFF AND PICK UP PASSENGERS RETURN WITH THE SAME ROUTE.		
12.6	KZPRERC2947656 - MAPHUMULO TO JOHANNESBURG FROM MAPHUMULO TAXI RANK TURN LEFT TO JOIN D893 PROCEED STRAIGHT TURN LEFT TO R74, PROCEED PASS KRANSKOP, PASS GREYTOWN, PASS COLENZO, TURN LEFT TO JOIN R103 PROCEED STRAIGHT PASS LADYSMITH, PROCEED TO JOIN N3, PASS HARRISMITH, PASS HEIDELBERG, PROCEED STRAIGHT TO JOHANNESBURG PARK CITY TAXI RANK AND RETURN USING THE SAME ROUTE.		



transport

Department:
Transport
Province of KwaZulu-Natal

GAZETTE

LGKZNG32-2023-NOV

REGION: ALL

1)	Application Number: APP0149566	2)	Gazette Number: LGKZNG32-2023-NOV
3)	Applicant: CH CELE ID NO. 8111290712089 Association: MAPHUMULO TAXI OWNERS ASSOCIATION	4)	Applicant Address: NYAMAZANE AREA MAPHUMULO 4470
5)	Existing Licence Holder: NOT APPLICABLE ID NO. NOT APPLICABLE	6)	Existing Licence Holder Address: NOT APPLICABLE
7)	Type of application: ADD AUTHORISATIONS/ROUTES	8)	Operating Licence Number: LGKZN0903000897
9)	Vehicle Type: MINIBUS	10)	1 X 15 (SEATED) + 0 (STANDING)
11)	Region: ILEMBE		
12.1	KZPRERC2947411 - STANGER TO DURBAN FROM STANGER TAXI RANK AT THE CORNER OF CATO STREET AND BALCOMB STREET, TURN LEFT TO BALCOMB STREET, TURN RIGHT TO GLEDHOW MILL ROAD, TURN LEFT TO R102, TURN RIGHT TO R74 PROCEED TO JOIN N2 SOUTH FREEWAY, PASS UMOVOTI PLAZA, THONGATHI TOLL PLAZA PROCEED STRAIGHT TURN LEFT TO JOIN R102, PASS GATE WAY MALL, TURN RIGHT TO JOIN M4 SOUTH, TURN RIGHT TO SANDILE THUSI ROAD, TURN LEFT TO UMGENI ROAD, PROCEED PASS DURBAN STATION AND TURN RIGHT TO CART WRIGHT TAXI RANK DROP OFF AND PICK UP PASSENGERS AND RETURN USING THE SAME ROUTE.		
12.2	KZPRERC2947460 - STANGER TO EMPANGENI FROM STANGER TAXI RANK AT THE CORNER OF CATO STREET AND BALCOMB STREET, TURN LEFT TO BALCOMB STREET, TURN RIGHT TO GLEDHOW MILL ROAD TURN RIGHT TO KING SHAKA STREET, TURN LEFT TO R74, PROCEED TO JOIN N2 NORTH FREEWAY, PROCEED STRAIGHT PASS MTHUNZINI TOLL PLAZA, PROCEED TAKE OFF RAMP TO TURN LEFT TO R34 TURN LEFT TO MPALA STREET, JOIN TANNER ROAD, TURN RIGHT TO KNUZEN STREET, TURN LEFT TO MORRIS STREET, TURN RIGHT R102, TURN LEFT TO R34 PASS FIVE WAYS MALL, PROCEED TURN RIGHT TO TURNBULL STREET, TURN LEFT TO COMMERCIAL STREET, TURN LEFT TO MAXWELL STREET, TURN RIGHT TO A- TAXI RANK (LOT 16) DROP OFF AND PICK UP PASSENGERS AND RETURN WITH THE SAME ROUTE.		
12.3	KZPRERC2947509 - STANGER TO ESHOWE FROM STANGER TAXI RANK AT THE CORNER OF CATO STREET AND BALCOMB STREET, TURN LEFT TO BALCOMB STREET, TURN RIGHT TO GLEDHOW MILL ROAD, TURN LEFT TO R102, PROCEED PASS NEW GUELDERLAND, PASS DARNALL, PASS ZINKWAZI, PASS FORT PEARSON, PASS MATIGULU RIVER, PASS GINGINDLOVU, TURN LEFT TO R66, PROCEED STRAIGHT TURN LEFT TO JOHN ROSS STREET, TURN RIGHT TO KANGELA STREET, AND TURN LEFT TO ESHOWE TAXI RANK DROP OFF AND PICK UP RETURN WITH THE SAME ROUTE.		
12.4	KZPRERC2947558 - STANGER TO TONGAAT FROM STANGER TAXI RANK AT THE CORNER OF CATO STREET AND BALCOMB STREET, TURN LEFT TO BALCOMB STREET, TURN RIGHT INTO GLEDHOW MILL ROAD, TURN RIGHT TO R102, PROCEED STRAIGHT PASS GROUTVILLE, PASS SHAKASKRAAL, PROCEED STRAIGHT TURN RIGHT TO THONGATHI TAXI RANK DROP OFF AND PICK UP PASSENGERS AND RETURN WITH THE SAME ROUTE.		
12.5	KZPRERC2947607 - STANGER TO KRANSKOP FROM STANGER TAXI RANK AT THE CORNER OF CATO STREET AND BALCOMB STREET, TURN LEFT TO BALCOMB STREET, TURN LEFT INTO GLEDHOW MILL ROAD, TURN RIGHT TO KING SHAKA STREET, TURN LEFT TO R74, PROCEED STRAIGHT PASS MAPHUMULO, TURN RIGHT TO MAIN ROAD P15-1 PROCEED STRAIGHT TO KRANSKOP AND TURN LEFT TO KRANSKOP TAXI RANK DROP OFF AND PICK UP PASSENGERS RETURN WITH THE SAME ROUTE.		



transport

Department:
Transport
Province of KwaZulu-Natal

GAZETTE

LGKZNG32-2023-NOV

REGION: ALL

1)	Application Number: APP0149595	2)	Gazette Number: LGKZNG32-2023-NOV
3)	Applicant: MS NTULI ID NO. 7301105840081 Association: MAPHUMULO TAXI OWNERS ASSOCIATION	4)	Applicant Address: P.O. BOX 627 KWADUKUZA 4450
5)	Existing Licence Holder: NOT APPLICABLE ID NO. NOT APPLICABLE	6)	Existing Licence Holder Address: NOT APPLICABLE
7)	Type of application: ADD AUTHORISATIONS/ROUTES	8)	Operating Licence Number: LGKZN0903000928
9)	Vehicle Type: MINIBUS	10)	1 X 13 (SEATED) + 0 (STANDING)
11)	Region: ILEMBE		
12.1	KZPRERC2947411 - STANGER TO DURBAN FROM STANGER TAXI RANK AT THE CORNER OF CATO STREET AND BALCOMB STREET, TURN LEFT TO BALCOMB STREET, TURN RIGHT TO GLEDHOW MILL ROAD, TURN LEFT TO R102, TURN RIGHT TO R74 PROCEED TO JOIN N2 SOUTH FREEWAY, PASS UMOVOTI PLAZA, THONGATHI TOLL PLAZA PROCEED STRAIGHT TURN LEFT TO JOIN R102, PASS GATE WAY MALL, TURN RIGHT TO JOIN M4 SOUTH, TURN RIGHT TO SANDILE THUSI ROAD, TURN LEFT TO UMGENI ROAD, PROCEED PASS DURBAN STATION AND TURN RIGHT TO CART WRIGHT TAXI RANK DROP OFF AND PICK UP PASSENGERS AND RETURN USING THE SAME ROUTE.		
12.2	KZPRERC2947460 - STANGER TO EMPANGENI FROM STANGER TAXI RANK AT THE CORNER OF CATO STREET AND BALCOMB STREET, TURN LEFT TO BALCOMB STREET, TURN RIGHT TO GLEDHOW MILL ROAD TURN RIGHT TO KING SHAKA STREET, TURN LEFT TO R74, PROCEED TO JOIN N2 NORTH FREEWAY, PROCEED STRAIGHT PASS MTHUNZINI TOLL PLAZA, PROCEED TAKE OFF RAMP TO TURN LEFT TO R34 TURN LEFT TO MPALA STREET, JOIN TANNER ROAD, TURN RIGHT TO KNUZEN STREET, TURN LEFT TO MORRIS STREET, TURN RIGHT R102, TURN LEFT TO R34 PASS FIVE WAYS MALL, PROCEED TURN RIGHT TO TURNBULL STREET, TURN LEFT TO COMMERCIAL STREET, TURN LEFT TO MAXWELL STREET, TURN RIGHT TO A- TAXI RANK (LOT 16) DROP OFF AND PICK UP PASSENGERS AND RETURN WITH THE SAME ROUTE.		
12.3	KZPRERC2947509 - STANGER TO ESHOWE FROM STANGER TAXI RANK AT THE CORNER OF CATO STREET AND BALCOMB STREET, TURN LEFT TO BALCOMB STREET, TURN RIGHT TO GLEDHOW MILL ROAD, TURN LEFT TO R102, PROCEED PASS NEW GUELDERLAND, PASS DARNALL, PASS ZINKWAZI, PASS FORT PEARSON, PASS MATIGULU RIVER, PASS GINGINDLOVU, TURN LEFT TO R66, PROCEED STRAIGHT TURN LEFT TO JOHN ROSS STREET, TURN RIGHT TO KANGELA STREET, AND TURN LEFT TO ESHOWE TAXI RANK DROP OFF AND PICK UP RETURN WITH THE SAME ROUTE.		
12.4	KZPRERC2947558 - STANGER TO TONGAAT FROM STANGER TAXI RANK AT THE CORNER OF CATO STREET AND BALCOMB STREET, TURN LEFT TO BALCOMB STREET, TURN RIGHT INTO GLEDHOW MILL ROAD, TURN RIGHT TO R102, PROCEED STRAIGHT PASS GROUTVILLE, PASS SHAKASKRAAL, PROCEED STRAIGHT TURN RIGHT TO THONGATHI TAXI RANK DROP OFF AND PICK UP PASSENGERS AND RETURN WITH THE SAME ROUTE.		
12.5	KZPRERC2947607 - STANGER TO KRANSKOP FROM STANGER TAXI RANK AT THE CORNER OF CATO STREET AND BALCOMB STREET, TURN LEFT TO BALCOMB STREET, TURN LEFT INTO GLEDHOW MILL ROAD, TURN RIGHT TO KING SHAKA STREET, TURN LEFT TO R74, PROCEED STRAIGHT PASS MAPHUMULO, TURN RIGHT TO MAIN ROAD P15-1 PROCEED STRAIGHT TO KRANSKOP AND TURN LEFT TO KRANSKOP TAXI RANK DROP OFF AND PICK UP PASSENGERS RETURN WITH THE SAME ROUTE.		
12.6	KZPRERC2947656 - MAPHUMULO TO JOHANNESBURG FROM MAPHUMULO TAXI RANK TURN LEFT TO JOIN D893 PROCEED STRAIGHT TURN LEFT TO R74, PROCEED PASS KRANSKOP, PASS GREYTOWN, PASS COLENZO, TURN LEFT TO JOIN R103 PROCEED STRAIGHT PASS LADYSMITH, PROCEED TO JOIN N3, PASS HARRISMITH, PASS HEIDELBERG, PROCEED STRAIGHT TO JOHANNESBURG PARK CITY TAXI RANK AND RETURN USING THE SAME ROUTE.		



transport

Department:
Transport
Province of KwaZulu-Natal

GAZETTE

LGKZNG32-2023-NOV

REGION: ALL

1)	Application Number: APP0149604	2)	Gazette Number: LGKZNG32-2023-NOV
3)	Applicant: TV LUTHULI ID NO. 5202180722081 Association: MAPHUMULO TAXI OWNERS ASSOCIATION	4)	Applicant Address: MAPHUMULO/NHLANGWINI AREA MAPHUMULO 4450
5)	Existing Licence Holder: NOT APPLICABLE ID NO. NOT APPLICABLE	6)	Existing Licence Holder Address: NOT APPLICABLE
7)	Type of application: ADD AUTHORISATIONS/ROUTES	8)	Operating Licence Number: LGKZN0903000878
9)	Vehicle Type: MINIBUS	10)	1 X 15 (SEATED) + 0 (STANDING)
11)	Region: ILEMBE		
12.1	KZPRERC2947411 - STANGER TO DURBAN FROM STANGER TAXI RANK AT THE CORNER OF CATO STREET AND BALCOMB STREET, TURN LEFT TO BALCOMB STREET, TURN RIGHT TO GLEDHOW MILL ROAD, TURN LEFT TO R102, TURN RIGHT TO R74 PROCEED TO JOIN N2 SOUTH FREEWAY, PASS UMOVOTI PLAZA, THONGATHI TOLL PLAZA PROCEED STRAIGHT TURN LEFT TO JOIN R102, PASS GATE WAY MALL, TURN RIGHT TO JOIN M4 SOUTH, TURN RIGHT TO SANDILE THUSI ROAD, TURN LEFT TO UMGENI ROAD, PROCEED PASS DURBAN STATION AND TURN RIGHT TO CART WRIGHT TAXI RANK DROP OFF AND PICK UP PASSENGERS AND RETURN USING THE SAME ROUTE.		
12.2	KZPRERC2947460 - STANGER TO EMPANGENI FROM STANGER TAXI RANK AT THE CORNER OF CATO STREET AND BALCOMB STREET, TURN LEFT TO BALCOMB STREET, TURN RIGHT TO GLEDHOW MILL ROAD TURN RIGHT TO KING SHAKA STREET, TURN LEFT TO R74, PROCEED TO JOIN N2 NORTH FREEWAY, PROCEED STRAIGHT PASS MTHUNZINI TOLL PLAZA, PROCEED TAKE OFF RAMP TO TURN LEFT TO R34 TURN LEFT TO MPALA STREET, JOIN TANNER ROAD, TURN RIGHT TO KNUZEN STREET, TURN LEFT TO MORRIS STREET, TURN RIGHT R102, TURN LEFT TO R34 PASS FIVE WAYS MALL, PROCEED TURN RIGHT TO TURNBULL STREET, TURN LEFT TO COMMERCIAL STREET, TURN LEFT TO MAXWELL STREET, TURN RIGHT TO A- TAXI RANK (LOT 16) DROP OFF AND PICK UP PASSENGERS AND RETURN WITH THE SAME ROUTE.		
12.3	KZPRERC2947509 - STANGER TO ESHOWE FROM STANGER TAXI RANK AT THE CORNER OF CATO STREET AND BALCOMB STREET, TURN LEFT TO BALCOMB STREET, TURN RIGHT TO GLEDHOW MILL ROAD, TURN LEFT TO R102, PROCEED PASS NEW GUELDERLAND, PASS DARNALL, PASS ZINKWAZI, PASS FORT PEARSON, PASS MATIGULU RIVER, PASS GINGINDLOVU, TURN LEFT TO R66, PROCEED STRAIGHT TURN LEFT TO JOHN ROSS STREET, TURN RIGHT TO KANGELA STREET, AND TURN LEFT TO ESHOWE TAXI RANK DROP OFF AND PICK UP RETURN WITH THE SAME ROUTE.		
12.4	KZPRERC2947558 - STANGER TO TONGAAT FROM STANGER TAXI RANK AT THE CORNER OF CATO STREET AND BALCOMB STREET, TURN LEFT TO BALCOMB STREET, TURN RIGHT INTO GLEDHOW MILL ROAD, TURN RIGHT TO R102, PROCEED STRAIGHT PASS GROUTVILLE, PASS SHAKASKRAAL, PROCEED STRAIGHT TURN RIGHT TO THONGATHI TAXI RANK DROP OFF AND PICK UP PASSENGERS AND RETURN WITH THE SAME ROUTE.		
12.5	KZPRERC2947607 - STANGER TO KRANSKOP FROM STANGER TAXI RANK AT THE CORNER OF CATO STREET AND BALCOMB STREET, TURN LEFT TO BALCOMB STREET, TURN LEFT INTO GLEDHOW MILL ROAD, TURN RIGHT TO KING SHAKA STREET, TURN LEFT TO R74, PROCEED STRAIGHT PASS MAPHUMULO, TURN RIGHT TO MAIN ROAD P15-1 PROCEED STRAIGHT TO KRANSKOP AND TURN LEFT TO KRANSKOP TAXI RANK DROP OFF AND PICK UP PASSENGERS RETURN WITH THE SAME ROUTE.		
12.6	KZPRERC2947656 - MAPHUMULO TO JOHANNESBURG FROM MAPHUMULO TAXI RANK TURN LEFT TO JOIN D893 PROCEED STRAIGHT TURN LEFT TO R74, PROCEED PASS KRANSKOP, PASS GREYTOWN, PASS COLENZO, TURN LEFT TO JOIN R103 PROCEED STRAIGHT PASS LADYSMITH, PROCEED TO JOIN N3, PASS HARRISMITH, PASS HEIDELBERG, PROCEED STRAIGHT TO JOHANNESBURG PARK CITY TAXI RANK AND RETURN USING THE SAME ROUTE.		



transport

Department:
Transport
Province of KwaZulu-Natal

GAZETTE

LGKZNG32-2023-NOV

REGION: ALL

1)	Application Number: APP0149615	2)	Gazette Number: LGKZNG32-2023-NOV
3)	Applicant: TV LUTHULI ID NO. 5202180722081 Association: MAPHUMULO TAXI OWNERS ASSOCIATION	4)	Applicant Address: MAPHUMULO/NHLANGWINI AREA MAPHUMULO 4450
5)	Existing Licence Holder: NOT APPLICABLE ID NO. NOT APPLICABLE	6)	Existing Licence Holder Address: NOT APPLICABLE
7)	Type of application: ADD AUTHORISATIONS/ROUTES	8)	Operating Licence Number: LGKZN0903000911
9)	Vehicle Type: MINIBUS	10)	1 X 15 (SEATED) + 0 (STANDING)
11)	Region: ILEMBE		
12.1	KZPRERC2947411 - STANGER TO DURBAN FROM STANGER TAXI RANK AT THE CORNER OF CATO STREET AND BALCOMB STREET, TURN LEFT TO BALCOMB STREET, TURN RIGHT TO GLEDHOW MILL ROAD, TURN LEFT TO R102, TURN RIGHT TO R74 PROCEED TO JOIN N2 SOUTH FREEWAY, PASS UMOVOTI PLAZA, THONGATHI TOLL PLAZA PROCEED STRAIGHT TURN LEFT TO JOIN R102, PASS GATE WAY MALL, TURN RIGHT TO JOIN M4 SOUTH, TURN RIGHT TO SANDILE THUSI ROAD, TURN LEFT TO UMNGENI ROAD, PROCEED PASS DURBAN STATION AND TURN RIGHT TO CART WRIGHT TAXI RANK DROP OFF AND PICK UP PASSENGERS AND RETURN USING THE SAME ROUTE.		
12.2	KZPRERC2947460 - STANGER TO EMPANGENI FROM STANGER TAXI RANK AT THE CORNER OF CATO STREET AND BALCOMB STREET, TURN LEFT TO BALCOMB STREET, TURN RIGHT TO GLEDHOW MILL ROAD TURN RIGHT TO KING SHAKA STREET, TURN LEFT TO R74, PROCEED TO JOIN N2 NORTH FREEWAY, PROCEED STRAIGHT PASS MTHUNZINI TOLL PLAZA, PROCEED TAKE OFF RAMP TO TURN LEFT TO R34 TURN LEFT TO MPALA STREET, JOIN TANNER ROAD, TURN RIGHT TO KNUTZEN STREET, TURN LEFT TO MORRIS STREET, TURN RIGHT R102, TURN LEFT TO R34 PASS FIVE WAYS MALL, PROCEED TURN RIGHT TO TURNBULL STREET, TURN LEFT TO COMMERCIAL STREET, TURN LEFT TO MAXWELL STREET, TURN RIGHT TO A- TAXI RANK (LOT 16) DROP OFF AND PICK UP PASSENGERS AND RETURN WITH THE SAME ROUTE.		
12.3	KZPRERC2947509 - STANGER TO ESHOWE FROM STANGER TAXI RANK AT THE CORNER OF CATO STREET AND BALCOMB STREET, TURN LEFT TO BALCOMB STREET, TURN RIGHT TO GLEDHOW MILL ROAD, TURN LEFT TO R102, PROCEED PASS NEW GUELDERLAND, PASS DARNALL, PASS ZINKWAZI, PASS FORT PEARSON, PASS MATIGULU RIVER, PASS GINGINDLOVU, TURN LEFT TO R66, PROCEED STRAIGHT TURN LEFT TO JOHN ROSS STREET, TURN RIGHT TO KANGELA STREET, AND TURN LEFT TO ESHOWE TAXI RANK DROP OFF AND PICK UP RETURN WITH THE SAME ROUTE.		
12.4	KZPRERC2947558 - STANGER TO TONGAAT FROM STANGER TAXI RANK AT THE CORNER OF CATO STREET AND BALCOMB STREET, TURN LEFT TO BALCOMB STREET, TURN RIGHT INTO GLEDHOW MILL ROAD, TURN RIGHT TO R102, PROCEED STRAIGHT PASS GROUTVILLE, PASS SHAKASKRAAL, PROCEED STRAIGHT TURN RIGHT TO THONGATHI TAXI RANK DROP OFF AND PICK UP PASSENGERS AND RETURN WITH THE SAME ROUTE.		
12.5	KZPRERC2947607 - STANGER TO KRANSKOP FROM STANGER TAXI RANK AT THE CORNER OF CATO STREET AND BALCOMB STREET, TURN LEFT TO BALCOMB STREET, TURN LEFT INTO GLEDHOW MILL ROAD, TURN RIGHT TO KING SHAKA STREET, TURN LEFT TO R74, PROCEED STRAIGHT PASS MAPHUMULO, TURN RIGHT TO MAIN ROAD P15-1 PROCEED STRAIGHT TO KRANSKOP AND TURN LEFT TO KRANSKOP TAXI RANK DROP OFF AND PICK UP PASSENGERS RETURN WITH THE SAME ROUTE.		
12.6	KZPRERC2947656 - MAPHUMULO TO JOHANNESBURG FROM MAPHUMULO TAXI RANK TURN LEFT TO JOIN D893 PROCEED STRAIGHT TURN LEFT TO R74, PROCEED PASS KRANSKOP, PASS GREYTOWN, PASS COLENZO, TURN LEFT TO JOIN R103 PROCEED STRAIGHT PASS LADYSMITH, PROCEED TO JOIN N3, PASS HARRISMITH, PASS HEIDELBERG, PROCEED STRAIGHT TO JOHANNESBURG PARK CITY TAXI RANK AND RETURN USING THE SAME ROUTE.		



transport

Department:
Transport
Province of KwaZulu-Natal

GAZETTE

LGKZNG32-2023-NOV

REGION: ALL

1)	Application Number: APP0149621	2)	Gazette Number: LGKZNG32-2023-NOV
3)	Applicant: S MHLONGO ID NO. 7811305557087 Association: MAPHUMULO TAXI OWNERS ASSOCIATION	4)	Applicant Address: OCHENI AREA MAPHUMULO 4470
5)	Existing Licence Holder: NOT APPLICABLE ID NO. NOT APPLICABLE	6)	Existing Licence Holder Address: NOT APPLICABLE
7)	Type of application: ADD AUTHORISATIONS/ROUTES	8)	Operating Licence Number: LGKZN0903000920
9)	Vehicle Type: MINIBUS	10)	1 X 15 (SEATED) + 0 (STANDING)
11)	Region: ILEMBE		
12.1	KZPRERC2947656 - MAPHUMULO TO JOHANNESBURG FROM MAPHUMULO TAXI RANK TURN LEFT TO JOIN D893 PROCEED STRAIGHT TURN LEFT TO R74, PROCEED PASS KRANSKOP, PASS GREYTOWN, PASS COLENZO, TURN LEFT TO JOIN R103 PROCEED STRAIGHT PASS LADYSMITH, PROCEED TO JOIN N3, PASS HARRISMITH, PASS HEIDELBERG, PROCEED STRAIGHT TO JOHANNESBURG PARK CITY TAXI RANK AND RETURN USING THE SAME ROUTE.		
12.2	KZPRERC2947607 - STANGER TO KRANSKOP FROM STANGER TAXI RANK AT THE CORNER OF CATO STREET AND BALCOMB STREET, TURN LEFT TO BALCOMB STREET, TURN LEFT INTO GLEDHOW MILL ROAD, TURN RIGHT TO KING SHAKA STREET, TURN LEFT TO R74, PROCEED STRAIGHT PASS MAPHUMULO, TURN RIGHT TO MAIN ROAD P15-1 PROCEED STRAIGHT TO KRANSKOP AND TURN LEFT TO KRANSKOP TAXI RANK DROP OFF AND PICK UP PASSENGERS RETURN WITH THE SAME ROUTE.		
12.3	KZPRERC2947558 - STANGER TO TONGAAT FROM STANGER TAXI RANK AT THE CORNER OF CATO STREET AND BALCOMB STREET, TURN LEFT TO BALCOMB STREET, TURN RIGHT INTO GLEDHOW MILL ROAD, TURN RIGHT TO R102, PROCEED STRAIGHT PASS GROUVILLE, PASS SHAKASKRAAL, PROCEED STRAIGHT TURN RIGHT TO THONGATHI TAXI RANK DROP OFF AND PICK UP PASSENGERS AND RETURN WITH THE SAME ROUTE.		
12.4	KZPRERC2947509 - STANGER TO ESHOWE FROM STANGER TAXI RANK AT THE CORNER OF CATO STREET AND BALCOMB STREET, TURN LEFT TO BALCOMB STREET, TURN RIGHT TO GLEDHOW MILL ROAD, TURN LEFT TO R102, PROCEED PASS NEW GUENDERLAND, PASS DARNALL, PASS ZINKWAZI, PASS FORT PEARSON, PASS MATIGULU RIVER, PASS GINGINDLOVU, TURN LEFT TO R66, PROCEED STRAIGHT TURN LEFT TO JOHN ROSS STREET, TURN RIGHT TO KANGELA STREET, AND TURN LEFT TO ESHOWE TAXI RANK DROP OFF AND PICK UP RETURN WITH THE SAME ROUTE.		
12.5	KZPRERC2947460 - STANGER TO EMPANGENI FROM STANGER TAXI RANK AT THE CORNER OF CATO STREET AND BALCOMB STREET, TURN LEFT TO BALCOMB STREET, TURN RIGHT TO GLEDHOW MILL ROAD TURN RIGHT TO KING SHAKA STREET, TURN LEFT TO R74, PROCEED TO JOIN N2 NORTH FREEWAY, PROCEED STRAIGHT PASS MTHUNZINI TOLL PLAZA, PROCEED TAKE OFF RAMP TO TURN LEFT TO R34 TURN LEFT TO MPALA STREET, JOIN TANNER ROAD, TURN RIGHT TO KNUTZEN STREET, TURN LEFT TO MORRIS STREET, TURN RIGHT R102, TURN LEFT TO R34 PASS FIVE WAYS MALL, PROCEED TURN RIGHT TO TURNBULL STREET, TURN LEFT TO COMMERCIAL STREET, TURN LEFT TO MAXWELL STREET, TURN RIGHT TO A- TAXI RANK (LOT 16) DROP OFF AND PICK UP PASSENGERS AND RETURN WITH THE SAME ROUTE.		
12.6	KZPRERC2947411 - STANGER TO DURBAN FROM STANGER TAXI RANK AT THE CORNER OF CATO STREET AND BALCOMB STREET, TURN LEFT TO BALCOMB STREET, TURN RIGHT TO GLEDHOW MILL ROAD, TURN LEFT TO R102, TURN RIGHT TO R74 PROCEED TO JOIN N2 SOUTH FREEWAY, PASS UMVOTI PLAZA, THONGATHI TOLL PLAZA PROCEED STRAIGHT TURN LEFT TO JOIN R102, PASS GATE WAY MALL, TURN RIGHT TO JOIN M4 SOUTH, TURN RIGHT TO SANDILE THUSI ROAD, TURN LEFT TO UMNGENI ROAD, PROCEED PASS DURBAN STATION AND TURN RIGHT TO CART WRIGHT TAXI RANK DROP OFF AND PICK UP PASSENGERS AND RETURN USING THE SAME ROUTE.		



transport

Department:
Transport
Province of KwaZulu-Natal

GAZETTE

LGKZNG32-2023-NOV

REGION: ALL

1)	Application Number: APP0149630	2)	Gazette Number: LGKZNG32-2023-NOV
3)	Applicant: MS NTULI ID NO. 7301105840081 Association: MAPHUMULO TAXI OWNERS ASSOCIATION	4)	Applicant Address: P.O. BOX 627 KWADUKUZA 4450
5)	Existing Licence Holder: NOT APPLICABLE ID NO. NOT APPLICABLE	6)	Existing Licence Holder Address: NOT APPLICABLE
7)	Type of application: ADD AUTHORISATIONS/ROUTES	8)	Operating Licence Number: LGKZN0903000961
9)	Vehicle Type: MINIBUS	10)	1 X 15 (SEATED) + 0 (STANDING)
11)	Region: ILEMBE		
12.1	KZPRERC2947411 - STANGER TO DURBAN FROM STANGER TAXI RANK AT THE CORNER OF CATO STREET AND BALCOMB STREET, TURN LEFT TO BALCOMB STREET, TURN RIGHT TO GLEDHOW MILL ROAD, TURN LEFT TO R102, TURN RIGHT TO R74 PROCEED TO JOIN N2 SOUTH FREEWAY, PASS UMOVOTI PLAZA, THONGATHI TOLL PLAZA PROCEED STRAIGHT TURN LEFT TO JOIN R102, PASS GATE WAY MALL, TURN RIGHT TO JOIN M4 SOUTH, TURN RIGHT TO SANDILE THUSI ROAD, TURN LEFT TO UMGENI ROAD, PROCEED PASS DURBAN STATION AND TURN RIGHT TO CART WRIGHT TAXI RANK DROP OFF AND PICK UP PASSENGERS AND RETURN USING THE SAME ROUTE.		
12.2	KZPRERC2947460 - STANGER TO EMPANGENI FROM STANGER TAXI RANK AT THE CORNER OF CATO STREET AND BALCOMB STREET, TURN LEFT TO BALCOMB STREET, TURN RIGHT TO GLEDHOW MILL ROAD TURN RIGHT TO KING SHAKA STREET, TURN LEFT TO R74, PROCEED TO JOIN N2 NORTH FREEWAY, PROCEED STRAIGHT PASS MTHUNZINI TOLL PLAZA, PROCEED TAKE OFF RAMP TO TURN LEFT TO R34 TURN LEFT TO MPALA STREET, JOIN TANNER ROAD, TURN RIGHT TO KNUZEN STREET, TURN LEFT TO MORRIS STREET, TURN RIGHT R102, TURN LEFT TO R34 PASS FIVE WAYS MALL, PROCEED TURN RIGHT TO TURNBULL STREET, TURN LEFT TO COMMERCIAL STREET, TURN LEFT TO MAXWELL STREET, TURN RIGHT TO A- TAXI RANK (LOT 16) DROP OFF AND PICK UP PASSENGERS AND RETURN WITH THE SAME ROUTE.		
12.3	KZPRERC2947509 - STANGER TO ESHOWE FROM STANGER TAXI RANK AT THE CORNER OF CATO STREET AND BALCOMB STREET, TURN LEFT TO BALCOMB STREET, TURN RIGHT TO GLEDHOW MILL ROAD, TURN LEFT TO R102, PROCEED PASS NEW GUELDERLAND, PASS DARNALL, PASS ZINKWAZI, PASS FORT PEARSON, PASS MATIGULU RIVER, PASS GINGINDLOVU, TURN LEFT TO R66, PROCEED STRAIGHT TURN LEFT TO JOHN ROSS STREET, TURN RIGHT TO KANGELA STREET, AND TURN LEFT TO ESHOWE TAXI RANK DROP OFF AND PICK UP RETURN WITH THE SAME ROUTE.		
12.4	KZPRERC2947558 - STANGER TO TONGAAT FROM STANGER TAXI RANK AT THE CORNER OF CATO STREET AND BALCOMB STREET, TURN LEFT TO BALCOMB STREET, TURN RIGHT INTO GLEDHOW MILL ROAD, TURN RIGHT TO R102, PROCEED STRAIGHT PASS GROUTVILLE, PASS SHAKASKRAAL, PROCEED STRAIGHT TURN RIGHT TO THONGATHI TAXI RANK DROP OFF AND PICK UP PASSENGERS AND RETURN WITH THE SAME ROUTE.		
12.5	KZPRERC2947607 - STANGER TO KRANSKOP FROM STANGER TAXI RANK AT THE CORNER OF CATO STREET AND BALCOMB STREET, TURN LEFT TO BALCOMB STREET, TURN LEFT INTO GLEDHOW MILL ROAD, TURN RIGHT TO KING SHAKA STREET, TURN LEFT TO R74, PROCEED STRAIGHT PASS MAPHUMULO, TURN RIGHT TO MAIN ROAD P15-1 PROCEED STRAIGHT TO KRANSKOP AND TURN LEFT TO KRANSKOP TAXI RANK DROP OFF AND PICK UP PASSENGERS RETURN WITH THE SAME ROUTE.		
12.6	KZPRERC2947656 - MAPHUMULO TO JOHANNESBURG FROM MAPHUMULO TAXI RANK TURN LEFT TO JOIN D893 PROCEED STRAIGHT TURN LEFT TO R74, PROCEED PASS KRANSKOP, PASS GREYTOWN, PASS COLENZO, TURN LEFT TO JOIN R103 PROCEED STRAIGHT PASS LADYSMITH, PROCEED TO JOIN N3, PASS HARRISMITH, PASS HEIDELBERG, PROCEED STRAIGHT TO JOHANNESBURG PARK CITY TAXI RANK AND RETURN USING THE SAME ROUTE.		



transport

Department:
Transport
Province of KwaZulu-Natal

GAZETTE

LGKZNG32-2023-NOV

REGION: ALL

1)	Application Number: APP0149636	2)	Gazette Number: LGKZNG32-2023-NOV
3)	Applicant: NM GUMEDE ID NO. 6209160585080 Association: MAPHUMULO TAXI OWNERS ASSOCIATION	4)	Applicant Address: PO BOX 201 KRANSKOP 3268
5)	Existing Licence Holder: NOT APPLICABLE ID NO. NOT APPLICABLE	6)	Existing Licence Holder Address: NOT APPLICABLE
7)	Type of application: ADD AUTHORISATIONS/ROUTES	8)	Operating Licence Number: LGKZN0903000964
9)	Vehicle Type: MINIBUS	10)	1 X 15 (SEATED) + 0 (STANDING)
11)	Region: ILEMBE		
12.1	KZPRERC2947411 - STANGER TO DURBAN FROM STANGER TAXI RANK AT THE CORNER OF CATO STREET AND BALCOMB STREET, TURN LEFT TO BALCOMB STREET, TURN RIGHT TO GLEDHOW MILL ROAD, TURN LEFT TO R102, TURN RIGHT TO R74 PROCEED TO JOIN N2 SOUTH FREEWAY, PASS UMOVOTI PLAZA, THONGATHI TOLL PLAZA PROCEED STRAIGHT TURN LEFT TO JOIN R102, PASS GATE WAY MALL, TURN RIGHT TO JOIN M4 SOUTH, TURN RIGHT TO SANDILE THUSI ROAD, TURN LEFT TO UMGENI ROAD, PROCEED PASS DURBAN STATION AND TURN RIGHT TO CART WRIGHT TAXI RANK DROP OFF AND PICK UP PASSENGERS AND RETURN USING THE SAME ROUTE.		
12.2	KZPRERC2947460 - STANGER TO EMPANGENI FROM STANGER TAXI RANK AT THE CORNER OF CATO STREET AND BALCOMB STREET, TURN LEFT TO BALCOMB STREET, TURN RIGHT TO GLEDHOW MILL ROAD TURN RIGHT TO KING SHAKA STREET, TURN LEFT TO R74, PROCEED TO JOIN N2 NORTH FREEWAY, PROCEED STRAIGHT PASS MTHUNZINI TOLL PLAZA, PROCEED TAKE OFF RAMP TO TURN LEFT TO R34 TURN LEFT TO MPALA STREET, JOIN TANNER ROAD, TURN RIGHT TO KNUZEN STREET, TURN LEFT TO MORRIS STREET, TURN RIGHT R102, TURN LEFT TO R34 PASS FIVE WAYS MALL, PROCEED TURN RIGHT TO TURNBULL STREET, TURN LEFT TO COMMERCIAL STREET, TURN LEFT TO MAXWELL STREET, TURN RIGHT TO A- TAXI RANK (LOT 16) DROP OFF AND PICK UP PASSENGERS AND RETURN WITH THE SAME ROUTE.		
12.3	KZPRERC2947509 - STANGER TO ESHOWE FROM STANGER TAXI RANK AT THE CORNER OF CATO STREET AND BALCOMB STREET, TURN LEFT TO BALCOMB STREET, TURN RIGHT TO GLEDHOW MILL ROAD, TURN LEFT TO R102, PROCEED PASS NEW GUELDERLAND, PASS DARNALL, PASS ZINKWAZI, PASS FORT PEARSON, PASS MATIGULU RIVER, PASS GINGINDLOVU, TURN LEFT TO R66, PROCEED STRAIGHT TURN LEFT TO JOHN ROSS STREET, TURN RIGHT TO KANGELA STREET, AND TURN LEFT TO ESHOWE TAXI RANK DROP OFF AND PICK UP RETURN WITH THE SAME ROUTE.		
12.4	KZPRERC2947558 - STANGER TO TONGAAT FROM STANGER TAXI RANK AT THE CORNER OF CATO STREET AND BALCOMB STREET, TURN LEFT TO BALCOMB STREET, TURN RIGHT INTO GLEDHOW MILL ROAD, TURN RIGHT TO R102, PROCEED STRAIGHT PASS GROUTVILLE, PASS SHAKASKRAAL, PROCEED STRAIGHT TURN RIGHT TO THONGATHI TAXI RANK DROP OFF AND PICK UP PASSENGERS AND RETURN WITH THE SAME ROUTE.		
12.5	KZPRERC2947607 - STANGER TO KRANSKOP FROM STANGER TAXI RANK AT THE CORNER OF CATO STREET AND BALCOMB STREET, TURN LEFT TO BALCOMB STREET, TURN LEFT INTO GLEDHOW MILL ROAD, TURN RIGHT TO KING SHAKA STREET, TURN LEFT TO R74, PROCEED STRAIGHT PASS MAPHUMULO, TURN RIGHT TO MAIN ROAD P15-1 PROCEED STRAIGHT TO KRANSKOP AND TURN LEFT TO KRANSKOP TAXI RANK DROP OFF AND PICK UP PASSENGERS RETURN WITH THE SAME ROUTE.		
12.6	KZPRERC2947656 - MAPHUMULO TO JOHANNESBURG FROM MAPHUMULO TAXI RANK TURN LEFT TO JOIN D893 PROCEED STRAIGHT TURN LEFT TO R74, PROCEED PASS KRANSKOP, PASS GREYTOWN, PASS COLENZO, TURN LEFT TO JOIN R103 PROCEED STRAIGHT PASS LADYSMITH, PROCEED TO JOIN N3, PASS HARRISMITH, PASS HEIDELBERG, PROCEED STRAIGHT TO JOHANNESBURG PARK CITY TAXI RANK AND RETURN USING THE SAME ROUTE.		



transport

Department:
Transport
Province of KwaZulu-Natal

GAZETTE

LGKZNG32-2023-NOV

REGION: ALL

1)	Application Number: APP0149646	2)	Gazette Number: LGKZNG32-2023-NOV
3)	Applicant: MZ CELE ID NO. 5906065495080 Association: MAPHUMULO TAXI OWNERS ASSOCIATION	4)	Applicant Address: P.O.BOX 627 STANGER 4450
5)	Existing Licence Holder: NOT APPLICABLE ID NO. NOT APPLICABLE	6)	Existing Licence Holder Address: NOT APPLICABLE
7)	Type of application: ADD AUTHORISATIONS/ROUTES	8)	Operating Licence Number: LGKZN0903000887
9)	Vehicle Type: MINIBUS	10)	1 X 15 (SEATED) + 0 (STANDING)
11)	Region: ILEMBE		
12.1	KZPRERC2947411 - STANGER TO DURBAN FROM STANGER TAXI RANK AT THE CORNER OF CATO STREET AND BALCOMB STREET, TURN LEFT TO BALCOMB STREET, TURN RIGHT TO GLEDHOW MILL ROAD, TURN LEFT TO R102, TURN RIGHT TO R74 PROCEED TO JOIN N2 SOUTH FREEWAY, PASS UMOVOTI PLAZA, THONGATHI TOLL PLAZA PROCEED STRAIGHT TURN LEFT TO JOIN R102, PASS GATE WAY MALL, TURN RIGHT TO JOIN M4 SOUTH, TURN RIGHT TO SANDILE THUSI ROAD, TURN LEFT TO UMGENI ROAD, PROCEED PASS DURBAN STATION AND TURN RIGHT TO CART WRIGHT TAXI RANK DROP OFF AND PICK UP PASSENGERS AND RETURN USING THE SAME ROUTE.		
12.2	KZPRERC2947460 - STANGER TO EMPANGENI FROM STANGER TAXI RANK AT THE CORNER OF CATO STREET AND BALCOMB STREET, TURN LEFT TO BALCOMB STREET, TURN RIGHT TO GLEDHOW MILL ROAD TURN RIGHT TO KING SHAKA STREET, TURN LEFT TO R74, PROCEED TO JOIN N2 NORTH FREEWAY, PROCEED STRAIGHT PASS MTHUNZINI TOLL PLAZA, PROCEED TAKE OFF RAMP TO TURN LEFT TO R34 TURN LEFT TO MPALA STREET, JOIN TANNER ROAD, TURN RIGHT TO KNUZEN STREET, TURN LEFT TO MORRIS STREET, TURN RIGHT R102, TURN LEFT TO R34 PASS FIVE WAYS MALL, PROCEED TURN RIGHT TO TURNBULL STREET, TURN LEFT TO COMMERCIAL STREET, TURN LEFT TO MAXWELL STREET, TURN RIGHT TO A- TAXI RANK (LOT 16) DROP OFF AND PICK UP PASSENGERS AND RETURN WITH THE SAME ROUTE.		
12.3	KZPRERC2947509 - STANGER TO ESHOWE FROM STANGER TAXI RANK AT THE CORNER OF CATO STREET AND BALCOMB STREET, TURN LEFT TO BALCOMB STREET, TURN RIGHT TO GLEDHOW MILL ROAD, TURN LEFT TO R102, PROCEED PASS NEW GUELDERLAND, PASS DARNALL, PASS ZINKWAZI, PASS FORT PEARSON, PASS MATIGULU RIVER, PASS GINGINDLOVU, TURN LEFT TO R66, PROCEED STRAIGHT TURN LEFT TO JOHN ROSS STREET, TURN RIGHT TO KANGELA STREET, AND TURN LEFT TO ESHOWE TAXI RANK DROP OFF AND PICK UP RETURN WITH THE SAME ROUTE.		
12.4	KZPRERC2947558 - STANGER TO TONGAAT FROM STANGER TAXI RANK AT THE CORNER OF CATO STREET AND BALCOMB STREET, TURN LEFT TO BALCOMB STREET, TURN RIGHT INTO GLEDHOW MILL ROAD, TURN RIGHT TO R102, PROCEED STRAIGHT PASS GROUTVILLE, PASS SHAKASKRAAL, PROCEED STRAIGHT TURN RIGHT TO THONGATHI TAXI RANK DROP OFF AND PICK UP PASSENGERS AND RETURN WITH THE SAME ROUTE.		
12.5	KZPRERC2947607 - STANGER TO KRANSKOP FROM STANGER TAXI RANK AT THE CORNER OF CATO STREET AND BALCOMB STREET, TURN LEFT TO BALCOMB STREET, TURN LEFT INTO GLEDHOW MILL ROAD, TURN RIGHT TO KING SHAKA STREET, TURN LEFT TO R74, PROCEED STRAIGHT PASS MAPHUMULO, TURN RIGHT TO MAIN ROAD P15-1 PROCEED STRAIGHT TO KRANSKOP AND TURN LEFT TO KRANSKOP TAXI RANK DROP OFF AND PICK UP PASSENGERS RETURN WITH THE SAME ROUTE.		
12.6	KZPRERC2947656 - MAPHUMULO TO JOHANNESBURG FROM MAPHUMULO TAXI RANK TURN LEFT TO JOIN D893 PROCEED STRAIGHT TURN LEFT TO R74, PROCEED PASS KRANSKOP, PASS GREYTOWN, PASS COLENZO, TURN LEFT TO JOIN R103 PROCEED STRAIGHT PASS LADYSMITH, PROCEED TO JOIN N3, PASS HARRISMITH, PASS HEIDELBERG, PROCEED STRAIGHT TO JOHANNESBURG PARK CITY TAXI RANK AND RETURN USING THE SAME ROUTE.		



transport

Department:
Transport
Province of KwaZulu-Natal

GAZETTE

LGKZNG32-2023-NOV

REGION: ALL

1)	Application Number: APP0149651	2)	Gazette Number: LGKZNG32-2023-NOV
3)	Applicant: JS THUSI ID NO. 7307025342082 Association: MAPHUMULO TAXI OWNERS ASSOCIATION	4)	Applicant Address: PO BOX 627 KWADUKUZA 4450
5)	Existing Licence Holder: NOT APPLICABLE ID NO. NOT APPLICABLE	6)	Existing Licence Holder Address: NOT APPLICABLE
7)	Type of application: ADD AUTHORISATIONS/ROUTES	8)	Operating Licence Number: LGKZN0903000953
9)	Vehicle Type: MINIBUS	10)	1 X 15 (SEATED) + 0 (STANDING)
11)	Region: ILEMBE		
12.1	KZPRERC2947411 - STANGER TO DURBAN FROM STANGER TAXI RANK AT THE CORNER OF CATO STREET AND BALCOMB STREET, TURN LEFT TO BALCOMB STREET, TURN RIGHT TO GLEDHOW MILL ROAD, TURN LEFT TO R102, TURN RIGHT TO R74 PROCEED TO JOIN N2 SOUTH FREEWAY, PASS UMOVOTI PLAZA, THONGATHI TOLL PLAZA PROCEED STRAIGHT TURN LEFT TO JOIN R102, PASS GATE WAY MALL, TURN RIGHT TO JOIN M4 SOUTH, TURN RIGHT TO SANDILE THUSI ROAD, TURN LEFT TO UMNGENI ROAD, PROCEED PASS DURBAN STATION AND TURN RIGHT TO CART WRIGHT TAXI RANK DROP OFF AND PICK UP PASSENGERS AND RETURN USING THE SAME ROUTE.		
12.2	KZPRERC2947460 - STANGER TO EMPANGENI FROM STANGER TAXI RANK AT THE CORNER OF CATO STREET AND BALCOMB STREET, TURN LEFT TO BALCOMB STREET, TURN RIGHT TO GLEDHOW MILL ROAD TURN RIGHT TO KING SHAKA STREET, TURN LEFT TO R74, PROCEED TO JOIN N2 NORTH FREEWAY, PROCEED STRAIGHT PASS MTHUNZINI TOLL PLAZA, PROCEED TAKE OFF RAMP TO TURN LEFT TO R34 TURN LEFT TO MPALA STREET, JOIN TANNER ROAD, TURN RIGHT TO KNUZTEN STREET, TURN LEFT TO MORRIS STREET, TURN RIGHT R102, TURN LEFT TO R34 PASS FIVE WAYS MALL, PROCEED TURN RIGHT TO TURNBULL STREET, TURN LEFT TO COMMERCIAL STREET, TURN LEFT TO MAXWELL STREET, TURN RIGHT TO A- TAXI RANK (LOT 16) DROP OFF AND PICK UP PASSENGERS AND RETURN WITH THE SAME ROUTE.		
12.3	KZPRERC2947509 - STANGER TO ESHOWE FROM STANGER TAXI RANK AT THE CORNER OF CATO STREET AND BALCOMB STREET, TURN LEFT TO BALCOMB STREET, TURN RIGHT TO GLEDHOW MILL ROAD, TURN LEFT TO R102, PROCEED PASS NEW GUELDERLAND, PASS DARNALL, PASS ZINKWAZI, PASS FORT PEARSON, PASS MATIGULU RIVER, PASS GINGINDLOVU, TURN LEFT TO R66, PROCEED STRAIGHT TURN LEFT TO JOHN ROSS STREET, TURN RIGHT TO KANGELA STREET, AND TURN LEFT TO ESHOWE TAXI RANK DROP OFF AND PICK UP RETURN WITH THE SAME ROUTE.		
12.4	KZPRERC2947558 - STANGER TO TONGAAT FROM STANGER TAXI RANK AT THE CORNER OF CATO STREET AND BALCOMB STREET, TURN LEFT TO BALCOMB STREET, TURN RIGHT INTO GLEDHOW MILL ROAD, TURN RIGHT TO R102, PROCEED STRAIGHT PASS GROUTVILLE, PASS SHAKASKRAAL, PROCEED STRAIGHT TURN RIGHT TO THONGATHI TAXI RANK DROP OFF AND PICK UP PASSENGERS AND RETURN WITH THE SAME ROUTE.		
12.5	KZPRERC2947607 - STANGER TO KRANSKOP FROM STANGER TAXI RANK AT THE CORNER OF CATO STREET AND BALCOMB STREET, TURN LEFT TO BALCOMB STREET, TURN LEFT INTO GLEDHOW MILL ROAD, TURN RIGHT TO KING SHAKA STREET, TURN LEFT TO R74, PROCEED STRAIGHT PASS MAPHUMULO, TURN RIGHT TO MAIN ROAD P15-1 PROCEED STRAIGHT TO KRANSKOP AND TURN LEFT TO KRANSKOP TAXI RANK DROP OFF AND PICK UP PASSENGERS RETURN WITH THE SAME ROUTE.		
12.6	KZPRERC2947656 - MAPHUMULO TO JOHANNESBURG FROM MAPHUMULO TAXI RANK TURN LEFT TO JOIN D893 PROCEED STRAIGHT TURN LEFT TO R74, PROCEED PASS KRANSKOP, PASS GREYTOWN, PASS COLENZO, TURN LEFT TO JOIN R103 PROCEED STRAIGHT PASS LADYSMITH, PROCEED TO JOIN N3, PASS HARRISMITH, PASS HEIDELBERG, PROCEED STRAIGHT TO JOHANNESBURG PARK CITY TAXI RANK AND RETURN USING THE SAME ROUTE.		



transport

Department:
Transport
Province of KwaZulu-Natal

GAZETTE

LGKZNG32-2023-NOV

REGION: ALL

1)	Application Number: APP0149663	2)	Gazette Number: LGKZNG32-2023-NOV
3)	Applicant: ZL DLAMINI ID NO. 6211170664087 Association: MAPHUMULO TAXI OWNERS ASSOCIATION	4)	Applicant Address: P.O. BOX 3893 KWADUKUZA 4450
5)	Existing Licence Holder: NOT APPLICABLE ID NO. NOT APPLICABLE	6)	Existing Licence Holder Address: NOT APPLICABLE
7)	Type of application: ADD AUTHORISATIONS/ROUTES	8)	Operating Licence Number: LGKZN0903000910
9)	Vehicle Type: MINIBUS	10)	1 X 15 (SEATED) + 0 (STANDING)
11)	Region: ILEMBE		
12.1	KZPRERC2947411 - STANGER TO DURBAN FROM STANGER TAXI RANK AT THE CORNER OF CATO STREET AND BALCOMB STREET, TURN LEFT TO BALCOMB STREET, TURN RIGHT TO GLEDHOW MILL ROAD, TURN LEFT TO R102, TURN RIGHT TO R74 PROCEED TO JOIN N2 SOUTH FREEWAY, PASS UMOVOTI PLAZA, THONGATHI TOLL PLAZA PROCEED STRAIGHT TURN LEFT TO JOIN R102, PASS GATE WAY MALL, TURN RIGHT TO JOIN M4 SOUTH, TURN RIGHT TO SANDILE THUSI ROAD, TURN LEFT TO UMGENI ROAD, PROCEED PASS DURBAN STATION AND TURN RIGHT TO CART WRIGHT TAXI RANK DROP OFF AND PICK UP PASSENGERS AND RETURN USING THE SAME ROUTE.		
12.2	KZPRERC2947460 - STANGER TO EMPANGENI FROM STANGER TAXI RANK AT THE CORNER OF CATO STREET AND BALCOMB STREET, TURN LEFT TO BALCOMB STREET, TURN RIGHT TO GLEDHOW MILL ROAD TURN RIGHT TO KING SHAKA STREET, TURN LEFT TO R74, PROCEED TO JOIN N2 NORTH FREEWAY, PROCEED STRAIGHT PASS MTHUNZINI TOLL PLAZA, PROCEED TAKE OFF RAMP TO TURN LEFT TO R34 TURN LEFT TO MPALA STREET, JOIN TANNER ROAD, TURN RIGHT TO KNUZEN STREET, TURN LEFT TO MORRIS STREET, TURN RIGHT R102, TURN LEFT TO R34 PASS FIVE WAYS MALL, PROCEED TURN RIGHT TO TURNBULL STREET, TURN LEFT TO COMMERCIAL STREET, TURN LEFT TO MAXWELL STREET, TURN RIGHT TO A- TAXI RANK (LOT 16) DROP OFF AND PICK UP PASSENGERS AND RETURN WITH THE SAME ROUTE.		
12.3	KZPRERC2947509 - STANGER TO ESHOWE FROM STANGER TAXI RANK AT THE CORNER OF CATO STREET AND BALCOMB STREET, TURN LEFT TO BALCOMB STREET, TURN RIGHT TO GLEDHOW MILL ROAD, TURN LEFT TO R102, PROCEED PASS NEW GUELDERLAND, PASS DARNALL, PASS ZINKWAZI, PASS FORT PEARSON, PASS MATIGULU RIVER, PASS GINGINDLOVU, TURN LEFT TO R66, PROCEED STRAIGHT TURN LEFT TO JOHN ROSS STREET, TURN RIGHT TO KANGELA STREET, AND TURN LEFT TO ESHOWE TAXI RANK DROP OFF AND PICK UP RETURN WITH THE SAME ROUTE.		
12.4	KZPRERC2947558 - STANGER TO TONGAAT FROM STANGER TAXI RANK AT THE CORNER OF CATO STREET AND BALCOMB STREET, TURN LEFT TO BALCOMB STREET, TURN RIGHT INTO GLEDHOW MILL ROAD, TURN RIGHT TO R102, PROCEED STRAIGHT PASS GROUTVILLE, PASS SHAKASKRAAL, PROCEED STRAIGHT TURN RIGHT TO THONGATHI TAXI RANK DROP OFF AND PICK UP PASSENGERS AND RETURN WITH THE SAME ROUTE.		
12.5	KZPRERC2947607 - STANGER TO KRANSKOP FROM STANGER TAXI RANK AT THE CORNER OF CATO STREET AND BALCOMB STREET, TURN LEFT TO BALCOMB STREET, TURN LEFT INTO GLEDHOW MILL ROAD, TURN RIGHT TO KING SHAKA STREET, TURN LEFT TO R74, PROCEED STRAIGHT PASS MAPHUMULO, TURN RIGHT TO MAIN ROAD P15-1 PROCEED STRAIGHT TO KRANSKOP AND TURN LEFT TO KRANSKOP TAXI RANK DROP OFF AND PICK UP PASSENGERS RETURN WITH THE SAME ROUTE.		
12.6	KZPRERC2947656 - MAPHUMULO TO JOHANNESBURG FROM MAPHUMULO TAXI RANK TURN LEFT TO JOIN D893 PROCEED STRAIGHT TURN LEFT TO R74, PROCEED PASS KRANSKOP, PASS GREYTOWN, PASS COLENZO, TURN LEFT TO JOIN R103 PROCEED STRAIGHT PASS LADYSMITH, PROCEED TO JOIN N3, PASS HARRISMITH, PASS HEIDELBERG, PROCEED STRAIGHT TO JOHANNESBURG PARK CITY TAXI RANK AND RETURN USING THE SAME ROUTE.		



transport

Department:
Transport
Province of KwaZulu-Natal

GAZETTE

LGKZNG32-2023-NOV

REGION: ALL

1)	Application Number: APP0149670	2)	Gazette Number: LGKZNG32-2023-NOV
3)	Applicant: N NGIDI ID NO. 5306185680085 Association: MAPHUMULO TAXI OWNERS ASSOCIATION	4)	Applicant Address: PO BOX 627 STANGER 4450
5)	Existing Licence Holder: NOT APPLICABLE ID NO. NOT APPLICABLE	6)	Existing Licence Holder Address: NOT APPLICABLE
7)	Type of application: ADD AUTHORISATIONS/ROUTES	8)	Operating Licence Number: LGKZN0903000944
9)	Vehicle Type: MINIBUS	10)	1 X 15 (SEATED) + 0 (STANDING)
11)	Region: ILEMBE		
12.1	KZPRERC2947411 - STANGER TO DURBAN FROM STANGER TAXI RANK AT THE CORNER OF CATO STREET AND BALCOMB STREET, TURN LEFT TO BALCOMB STREET, TURN RIGHT TO GLEDHOW MILL ROAD, TURN LEFT TO R102, TURN RIGHT TO R74 PROCEED TO JOIN N2 SOUTH FREEWAY, PASS UMOVOTI PLAZA, THONGATHI TOLL PLAZA PROCEED STRAIGHT TURN LEFT TO JOIN R102, PASS GATE WAY MALL, TURN RIGHT TO JOIN M4 SOUTH, TURN RIGHT TO SANDILE THUSI ROAD, TURN LEFT TO UMNGENI ROAD, PROCEED PASS DURBAN STATION AND TURN RIGHT TO CART WRIGHT TAXI RANK DROP OFF AND PICK UP PASSENGERS AND RETURN USING THE SAME ROUTE.		
12.2	KZPRERC2947460 - STANGER TO EMPANGENI FROM STANGER TAXI RANK AT THE CORNER OF CATO STREET AND BALCOMB STREET, TURN LEFT TO BALCOMB STREET, TURN RIGHT TO GLEDHOW MILL ROAD TURN RIGHT TO KING SHAKA STREET, TURN LEFT TO R74, PROCEED TO JOIN N2 NORTH FREEWAY, PROCEED STRAIGHT PASS MTHUNZINI TOLL PLAZA, PROCEED TAKE OFF RAMP TO TURN LEFT TO R34 TURN LEFT TO MPALA STREET, JOIN TANNER ROAD, TURN RIGHT TO KNUZEN STREET, TURN LEFT TO MORRIS STREET, TURN RIGHT R102, TURN LEFT TO R34 PASS FIVE WAYS MALL, PROCEED TURN RIGHT TO TURNBULL STREET, TURN LEFT TO COMMERCIAL STREET, TURN LEFT TO MAXWELL STREET, TURN RIGHT TO A- TAXI RANK (LOT 16) DROP OFF AND PICK UP PASSENGERS AND RETURN WITH THE SAME ROUTE.		
12.3	KZPRERC2947509 - STANGER TO ESHOWE FROM STANGER TAXI RANK AT THE CORNER OF CATO STREET AND BALCOMB STREET, TURN LEFT TO BALCOMB STREET, TURN RIGHT TO GLEDHOW MILL ROAD, TURN LEFT TO R102, PROCEED PASS NEW GUELDERLAND, PASS DARNALL, PASS ZINKWAZI, PASS FORT PEARSON, PASS MATIGULU RIVER, PASS GINGINDLOVU, TURN LEFT TO R66, PROCEED STRAIGHT TURN LEFT TO JOHN ROSS STREET, TURN RIGHT TO KANGELA STREET, AND TURN LEFT TO ESHOWE TAXI RANK DROP OFF AND PICK UP RETURN WITH THE SAME ROUTE.		
12.4	KZPRERC2947558 - STANGER TO TONGAAT FROM STANGER TAXI RANK AT THE CORNER OF CATO STREET AND BALCOMB STREET, TURN LEFT TO BALCOMB STREET, TURN RIGHT INTO GLEDHOW MILL ROAD, TURN RIGHT TO R102, PROCEED STRAIGHT PASS GROUTVILLE, PASS SHAKASKRAAL, PROCEED STRAIGHT TURN RIGHT TO THONGATHI TAXI RANK DROP OFF AND PICK UP PASSENGERS AND RETURN WITH THE SAME ROUTE.		
12.5	KZPRERC2947607 - STANGER TO KRANSKOP FROM STANGER TAXI RANK AT THE CORNER OF CATO STREET AND BALCOMB STREET, TURN LEFT TO BALCOMB STREET, TURN LEFT INTO GLEDHOW MILL ROAD, TURN RIGHT TO KING SHAKA STREET, TURN LEFT TO R74, PROCEED STRAIGHT PASS MAPHUMULO, TURN RIGHT TO MAIN ROAD P15-1 PROCEED STRAIGHT TO KRANSKOP AND TURN LEFT TO KRANSKOP TAXI RANK DROP OFF AND PICK UP PASSENGERS RETURN WITH THE SAME ROUTE.		
12.6	KZPRERC2947656 - MAPHUMULO TO JOHANNESBURG FROM MAPHUMULO TAXI RANK TURN LEFT TO JOIN D893 PROCEED STRAIGHT TURN LEFT TO R74, PROCEED PASS KRANSKOP, PASS GREYTOWN, PASS COLENZO, TURN LEFT TO JOIN R103 PROCEED STRAIGHT PASS LADYSMITH, PROCEED TO JOIN N3, PASS HARRISMITH, PASS HEIDELBERG, PROCEED STRAIGHT TO JOHANNESBURG PARK CITY TAXI RANK AND RETURN USING THE SAME ROUTE.		



transport

Department:
Transport
Province of KwaZulu-Natal

GAZETTE

LGKZNG32-2023-NOV

REGION: ALL

1)	Application Number: APP0149686	2)	Gazette Number: LGKZNG32-2023-NOV
3)	Applicant: VC MATHIBELA ID NO. 4911170542082 Association: MAPHUMULO TAXI OWNERS ASSOCIATION	4)	Applicant Address: P.O. BOX 627 KWA DUKUZA 4450
5)	Existing Licence Holder: NOT APPLICABLE ID NO. NOT APPLICABLE	6)	Existing Licence Holder Address: NOT APPLICABLE
7)	Type of application: ADD AUTHORISATIONS/ROUTES	8)	Operating Licence Number: LGKZN0903000907
9)	Vehicle Type: MINIBUS	10)	1 X 15 (SEATED) + 0 (STANDING)
11)	Region: ILEMBE		
12.1	KZPRERC2947411 - STANGER TO DURBAN FROM STANGER TAXI RANK AT THE CORNER OF CATO STREET AND BALCOMB STREET, TURN LEFT TO BALCOMB STREET, TURN RIGHT TO GLEDHOW MILL ROAD, TURN LEFT TO R102, TURN RIGHT TO R74 PROCEED TO JOIN N2 SOUTH FREEWAY, PASS UMOVOTI PLAZA, THONGATHI TOLL PLAZA PROCEED STRAIGHT TURN LEFT TO JOIN R102, PASS GATE WAY MALL, TURN RIGHT TO JOIN M4 SOUTH, TURN RIGHT TO SANDILE THUSI ROAD, TURN LEFT TO UMGENI ROAD, PROCEED PASS DURBAN STATION AND TURN RIGHT TO CART WRIGHT TAXI RANK DROP OFF AND PICK UP PASSENGERS AND RETURN USING THE SAME ROUTE.		
12.2	KZPRERC2947460 - STANGER TO EMPANGENI FROM STANGER TAXI RANK AT THE CORNER OF CATO STREET AND BALCOMB STREET, TURN LEFT TO BALCOMB STREET, TURN RIGHT TO GLEDHOW MILL ROAD TURN RIGHT TO KING SHAKA STREET, TURN LEFT TO R74, PROCEED TO JOIN N2 NORTH FREEWAY, PROCEED STRAIGHT PASS MTHUNZINI TOLL PLAZA, PROCEED TAKE OFF RAMP TO TURN LEFT TO R34 TURN LEFT TO MPALA STREET, JOIN TANNER ROAD, TURN RIGHT TO KNUZEN STREET, TURN LEFT TO MORRIS STREET, TURN RIGHT R102, TURN LEFT TO R34 PASS FIVE WAYS MALL, PROCEED TURN RIGHT TO TURNBULL STREET, TURN LEFT TO COMMERCIAL STREET, TURN LEFT TO MAXWELL STREET, TURN RIGHT TO A- TAXI RANK (LOT 16) DROP OFF AND PICK UP PASSENGERS AND RETURN WITH THE SAME ROUTE.		
12.3	KZPRERC2947509 - STANGER TO ESHOWE FROM STANGER TAXI RANK AT THE CORNER OF CATO STREET AND BALCOMB STREET, TURN LEFT TO BALCOMB STREET, TURN RIGHT TO GLEDHOW MILL ROAD, TURN LEFT TO R102, PROCEED PASS NEW GUELDERLAND, PASS DARNALL, PASS ZINKWAZI, PASS FORT PEARSON, PASS MATIGULU RIVER, PASS GINGINDLOVU, TURN LEFT TO R66, PROCEED STRAIGHT TURN LEFT TO JOHN ROSS STREET, TURN RIGHT TO KANGELA STREET, AND TURN LEFT TO ESHOWE TAXI RANK DROP OFF AND PICK UP RETURN WITH THE SAME ROUTE.		
12.4	KZPRERC2947558 - STANGER TO TONGAAT FROM STANGER TAXI RANK AT THE CORNER OF CATO STREET AND BALCOMB STREET, TURN LEFT TO BALCOMB STREET, TURN RIGHT INTO GLEDHOW MILL ROAD, TURN RIGHT TO R102, PROCEED STRAIGHT PASS GROUTVILLE, PASS SHAKASKRAAL, PROCEED STRAIGHT TURN RIGHT TO THONGATHI TAXI RANK DROP OFF AND PICK UP PASSENGERS AND RETURN WITH THE SAME ROUTE.		
12.5	KZPRERC2947607 - STANGER TO KRANSKOP FROM STANGER TAXI RANK AT THE CORNER OF CATO STREET AND BALCOMB STREET, TURN LEFT TO BALCOMB STREET, TURN LEFT INTO GLEDHOW MILL ROAD, TURN RIGHT TO KING SHAKA STREET, TURN LEFT TO R74, PROCEED STRAIGHT PASS MAPHUMULO, TURN RIGHT TO MAIN ROAD P15-1 PROCEED STRAIGHT TO KRANSKOP AND TURN LEFT TO KRANSKOP TAXI RANK DROP OFF AND PICK UP PASSENGERS RETURN WITH THE SAME ROUTE.		
12.6	KZPRERC2947656 - MAPHUMULO TO JOHANNESBURG FROM MAPHUMULO TAXI RANK TURN LEFT TO JOIN D893 PROCEED STRAIGHT TURN LEFT TO R74, PROCEED PASS KRANSKOP, PASS GREYTOWN, PASS COLENZO, TURN LEFT TO JOIN R103 PROCEED STRAIGHT PASS LADYSMITH, PROCEED TO JOIN N3, PASS HARRISMITH, PASS HEIDELBERG, PROCEED STRAIGHT TO JOHANNESBURG PARK CITY TAXI RANK AND RETURN USING THE SAME ROUTE.		



transport

Department:
Transport
Province of KwaZulu-Natal

GAZETTE

LGKZNG32-2023-NOV

REGION: ALL

1) Application Number: APP0149701	2) Gazette Number: LGKZNG32-2023-NOV
3) Applicant: BB MNGADI ID NO. 6001230273080 Association: MAPHUMULO TAXI OWNERS ASSOCIATION	4) Applicant Address: WARD 1 MTHANDONI AREA MAPHUMULO 4470
5) Existing Licence Holder: NOT APPLICABLE ID NO. NOT APPLICABLE	6) Existing Licence Holder Address: NOT APPLICABLE
7) Type of application: ADD AUTHORISATIONS/ROUTES	8) Operating Licence Number: LGKZN0903000925
9) Vehicle Type: MINIBUS	10) 1 X 15 (SEATED) + 0 (STANDING)
11) Region: ILEMBE	
12.1	KZPRERC2947411 - STANGER TO DURBAN FROM STANGER TAXI RANK AT THE CORNER OF CATO STREET AND BALCOMB STREET, TURN LEFT TO BALCOMB STREET, TURN RIGHT TO GLEDHOW MILL ROAD, TURN LEFT TO R102, TURN RIGHT TO R74 PROCEED TO JOIN N2 SOUTH FREEWAY, PASS UMVOTI PLAZA, THONGATHI TOLL PLAZA PROCEED STRAIGHT TURN LEFT TO JOIN R102, PASS GATE WAY MALL, TURN RIGHT TO JOIN M4 SOUTH, TURN RIGHT TO SANDILE THUSI ROAD, TURN LEFT TO UMNGENI ROAD, PROCEED PASS DURBAN STATION AND TURN RIGHT TO CART WRIGHT TAXI RANK DROP OFF AND PICK UP PASSENGERS AND RETURN USING THE SAME ROUTE.
12.2	KZPRERC2947460 - STANGER TO EMPANGENI FROM STANGER TAXI RANK AT THE CORNER OF CATO STREET AND BALCOMB STREET, TURN LEFT TO BALCOMB STREET, TURN RIGHT TO GLEDHOW MILL ROAD TURN RIGHT TO KING SHAKA STREET, TURN LEFT TO R74, PROCEED TO JOIN N2 NORTH FREEWAY, PROCEED STRAIGHT PASS MTHUNZINI TOLL PLAZA, PROCEED TAKE OFF RAMP TO TURN LEFT TO R34 TURN LEFT TO MPALA STREET, JOIN TANNER ROAD, TURN RIGHT TO KNUTZEN STREET, TURN LEFT TO MORRIS STREET, TURN RIGHT R102, TURN LEFT TO R34 PASS FIVE WAYS MALL, PROCEED TURN RIGHT TO TURNBULL STREET, TURN LEFT TO COMMERCIAL STREET, TURN LEFT TO MAXWELL STREET, TURN RIGHT TO A- TAXI RANK (LOT 16) DROP OFF AND PICK UP PASSENGERS AND RETURN WITH THE SAME ROUTE.
12.3	KZPRERC2947509 - STANGER TO ESHOWE FROM STANGER TAXI RANK AT THE CORNER OF CATO STREET AND BALCOMB STREET, TURN LEFT TO BALCOMB STREET, TURN RIGHT TO GLEDHOW MILL ROAD, TURN LEFT TO R102, PROCEED PASS NEW GUELDERLAND, PASS DARNALL, PASS ZINKWAZI, PASS FORT PEARSON, PASS MATIGULU RIVER, PASS GINGINDLOVU, TURN LEFT TO R66, PROCEED STRAIGHT TURN LEFT TO JOHN ROSS STREET, TURN RIGHT TO KANGELA STREET, AND TURN LEFT TO ESHOWE TAXI RANK DROP OFF AND PICK UP RETURN WITH THE SAME ROUTE.
12.4	KZPRERC2947558 - STANGER TO TONGAAT FROM STANGER TAXI RANK AT THE CORNER OF CATO STREET AND BALCOMB STREET, TURN LEFT TO BALCOMB STREET, TURN RIGHT INTO GLEDHOW MILL ROAD, TURN RIGHT TO R102, PROCEED STRAIGHT PASS GROUTVILLE, PASS SHAKASKRAAL, PROCEED STRAIGHT TURN RIGHT TO THONGATHI TAXI RANK DROP OFF AND PICK UP PASSENGERS AND RETURN WITH THE SAME ROUTE.
12.5	KZPRERC2947607 - STANGER TO KRANSKOP FROM STANGER TAXI RANK AT THE CORNER OF CATO STREET AND BALCOMB STREET, TURN LEFT TO BALCOMB STREET, TURN LEFT INTO GLEDHOW MILL ROAD, TURN RIGHT TO KING SHAKA STREET, TURN LEFT TO R74, PROCEED STRAIGHT PASS MAPHUMULO, TURN RIGHT TO MAIN ROAD P15-1 PROCEED STRAIGHT TO KRANSKOP AND TURN LEFT TO KRANSKOP TAXI RANK DROP OFF AND PICK UP PASSENGERS RETURN WITH THE SAME ROUTE.



transport

Department:
Transport
Province of KwaZulu-Natal

GAZETTE

LGKZNG32-2023-NOV

REGION: ALL

1)	Application Number: APP0153248	2)	Gazette Number: LGKZNG32-2023-NOV
3)	Applicant: HN GUMEDE ID NO. 7502280588086 Association: MAPHUMULO TAXI OWNERS ASSOCIATION	4)	Applicant Address: WOZA AREA MAPHUMULO 4470
5)	Existing Licence Holder: NOT APPLICABLE ID NO. NOT APPLICABLE	6)	Existing Licence Holder Address: NOT APPLICABLE
7)	Type of application: ADD AUTHORISATIONS/ROUTES	8)	Operating Licence Number: LGKZN0903000963
9)	Vehicle Type: MINIBUS	10)	1 X 15 (SEATED) + 0 (STANDING)
11)	Region: ILEMBE		
12.1	KZPRERC2947411 - STANGER TO DURBAN FROM STANGER TAXI RANK AT THE CORNER OF CATO STREET AND BALCOMB STREET, TURN LEFT TO BALCOMB STREET, TURN RIGHT TO GLEDHOW MILL ROAD, TURN LEFT TO R102, TURN RIGHT TO R74 PROCEED TO JOIN N2 SOUTH FREEWAY, PASS UMOVOTI PLAZA, THONGATHI TOLL PLAZA PROCEED STRAIGHT TURN LEFT TO JOIN R102, PASS GATE WAY MALL, TURN RIGHT TO JOIN M4 SOUTH, TURN RIGHT TO SANDILE THUSI ROAD, TURN LEFT TO UMGENI ROAD, PROCEED PASS DURBAN STATION AND TURN RIGHT TO CART WRIGHT TAXI RANK DROP OFF AND PICK UP PASSENGERS AND RETURN USING THE SAME ROUTE.		
12.2	KZPRERC2947460 - STANGER TO EMPANGENI FROM STANGER TAXI RANK AT THE CORNER OF CATO STREET AND BALCOMB STREET, TURN LEFT TO BALCOMB STREET, TURN RIGHT TO GLEDHOW MILL ROAD TURN RIGHT TO KING SHAKA STREET, TURN LEFT TO R74, PROCEED TO JOIN N2 NORTH FREEWAY, PROCEED STRAIGHT PASS MTHUNZINI TOLL PLAZA, PROCEED TAKE OFF RAMP TO TURN LEFT TO R34 TURN LEFT TO MPALA STREET, JOIN TANNER ROAD, TURN RIGHT TO KNUZEN STREET, TURN LEFT TO MORRIS STREET, TURN RIGHT R102, TURN LEFT TO R34 PASS FIVE WAYS MALL, PROCEED TURN RIGHT TO TURNBULL STREET, TURN LEFT TO COMMERCIAL STREET, TURN LEFT TO MAXWELL STREET, TURN RIGHT TO A- TAXI RANK (LOT 16) DROP OFF AND PICK UP PASSENGERS AND RETURN WITH THE SAME ROUTE.		
12.3	KZPRERC2947509 - STANGER TO ESHOWE FROM STANGER TAXI RANK AT THE CORNER OF CATO STREET AND BALCOMB STREET, TURN LEFT TO BALCOMB STREET, TURN RIGHT TO GLEDHOW MILL ROAD, TURN LEFT TO R102, PROCEED PASS NEW GUELDERLAND, PASS DARNALL, PASS ZINKWAZI, PASS FORT PEARSON, PASS MATIGULU RIVER, PASS GINGINDLOVU, TURN LEFT TO R66, PROCEED STRAIGHT TURN LEFT TO JOHN ROSS STREET, TURN RIGHT TO KANGELA STREET, AND TURN LEFT TO ESHOWE TAXI RANK DROP OFF AND PICK UP RETURN WITH THE SAME ROUTE.		
12.4	KZPRERC2947558 - STANGER TO TONGAAT FROM STANGER TAXI RANK AT THE CORNER OF CATO STREET AND BALCOMB STREET, TURN LEFT TO BALCOMB STREET, TURN RIGHT INTO GLEDHOW MILL ROAD, TURN RIGHT TO R102, PROCEED STRAIGHT PASS GROUTVILLE, PASS SHAKASKRAAL, PROCEED STRAIGHT TURN RIGHT TO THONGATHI TAXI RANK DROP OFF AND PICK UP PASSENGERS AND RETURN WITH THE SAME ROUTE.		
12.5	KZPRERC2947607 - STANGER TO KRANSKOP FROM STANGER TAXI RANK AT THE CORNER OF CATO STREET AND BALCOMB STREET, TURN LEFT TO BALCOMB STREET, TURN LEFT INTO GLEDHOW MILL ROAD, TURN RIGHT TO KING SHAKA STREET, TURN LEFT TO R74, PROCEED STRAIGHT PASS MAPHUMULO, TURN RIGHT TO MAIN ROAD P15-1 PROCEED STRAIGHT TO KRANSKOP AND TURN LEFT TO KRANSKOP TAXI RANK DROP OFF AND PICK UP PASSENGERS RETURN WITH THE SAME ROUTE.		



transport

Department:
Transport
Province of KwaZulu-Natal

GAZETTE

LGKZNG32-2023-NOV

REGION: ALL

1)	Application Number: APP0156391	2)	Gazette Number: LGKZNG32-2023-NOV
3)	Applicant: TS MLAMBO ID NO. 6301011973084 Association: MAPHUMULO TAXI OWNERS ASSOCIATION	4)	Applicant Address: P.O. BOX 627 KWADUKUZA 4450
5)	Existing Licence Holder: NOT APPLICABLE ID NO. NOT APPLICABLE	6)	Existing Licence Holder Address: NOT APPLICABLE
7)	Type of application: ADD AUTHORISATIONS/ROUTES	8)	Operating Licence Number: LGKZN0903000987
9)	Vehicle Type: MINIBUS	10)	1 X 15 (SEATED) + 0 (STANDING)
11)	Region: ILEMBE		
12.1	KZPRERC2947411 - STANGER TO DURBAN FROM STANGER TAXI RANK AT THE CORNER OF CATO STREET AND BALCOMB STREET, TURN LEFT TO BALCOMB STREET, TURN RIGHT TO GLEDHOW MILL ROAD, TURN LEFT TO R102, TURN RIGHT TO R74 PROCEED TO JOIN N2 SOUTH FREEWAY, PASS UMOVOTI PLAZA, THONGATHI TOLL PLAZA PROCEED STRAIGHT TURN LEFT TO JOIN R102, PASS GATE WAY MALL, TURN RIGHT TO JOIN M4 SOUTH, TURN RIGHT TO SANDILE THUSI ROAD, TURN LEFT TO UMGENI ROAD, PROCEED PASS DURBAN STATION AND TURN RIGHT TO CART WRIGHT TAXI RANK DROP OFF AND PICK UP PASSENGERS AND RETURN USING THE SAME ROUTE.		
12.2	KZPRERC2947460 - STANGER TO EMPANGENI FROM STANGER TAXI RANK AT THE CORNER OF CATO STREET AND BALCOMB STREET, TURN LEFT TO BALCOMB STREET, TURN RIGHT TO GLEDHOW MILL ROAD TURN RIGHT TO KING SHAKA STREET, TURN LEFT TO R74, PROCEED TO JOIN N2 NORTH FREEWAY, PROCEED STRAIGHT PASS MTHUNZINI TOLL PLAZA, PROCEED TAKE OFF RAMP TO TURN LEFT TO R34 TURN LEFT TO MPALA STREET, JOIN TANNER ROAD, TURN RIGHT TO KNUZEN STREET, TURN LEFT TO MORRIS STREET, TURN RIGHT R102, TURN LEFT TO R34 PASS FIVE WAYS MALL, PROCEED TURN RIGHT TO TURNBULL STREET, TURN LEFT TO COMMERCIAL STREET, TURN LEFT TO MAXWELL STREET, TURN RIGHT TO A- TAXI RANK (LOT 16) DROP OFF AND PICK UP PASSENGERS AND RETURN WITH THE SAME ROUTE.		
12.3	KZPRERC2947509 - STANGER TO ESHOWE FROM STANGER TAXI RANK AT THE CORNER OF CATO STREET AND BALCOMB STREET, TURN LEFT TO BALCOMB STREET, TURN RIGHT TO GLEDHOW MILL ROAD, TURN LEFT TO R102, PROCEED PASS NEW GUELDERLAND, PASS DARNALL, PASS ZINKWAZI, PASS FORT PEARSON, PASS MATIGULU RIVER, PASS GINGINDLOVU, TURN LEFT TO R66, PROCEED STRAIGHT TURN LEFT TO JOHN ROSS STREET, TURN RIGHT TO KANGELA STREET, AND TURN LEFT TO ESHOWE TAXI RANK DROP OFF AND PICK UP RETURN WITH THE SAME ROUTE.		
12.4	KZPRERC2947558 - STANGER TO TONGAAT FROM STANGER TAXI RANK AT THE CORNER OF CATO STREET AND BALCOMB STREET, TURN LEFT TO BALCOMB STREET, TURN RIGHT INTO GLEDHOW MILL ROAD, TURN RIGHT TO R102, PROCEED STRAIGHT PASS GROUTVILLE, PASS SHAKASKRAAL, PROCEED STRAIGHT TURN RIGHT TO THONGATHI TAXI RANK DROP OFF AND PICK UP PASSENGERS AND RETURN WITH THE SAME ROUTE.		
12.5	KZPRERC2947607 - STANGER TO KRANSKOP FROM STANGER TAXI RANK AT THE CORNER OF CATO STREET AND BALCOMB STREET, TURN LEFT TO BALCOMB STREET, TURN LEFT INTO GLEDHOW MILL ROAD, TURN RIGHT TO KING SHAKA STREET, TURN LEFT TO R74, PROCEED STRAIGHT PASS MAPHUMULO, TURN RIGHT TO MAIN ROAD P15-1 PROCEED STRAIGHT TO KRANSKOP AND TURN LEFT TO KRANSKOP TAXI RANK DROP OFF AND PICK UP PASSENGERS RETURN WITH THE SAME ROUTE.		
12.6	KZPRERC2947656 - MAPHUMULO TO JOHANNESBURG FROM MAPHUMULO TAXI RANK TURN LEFT TO JOIN D893 PROCEED STRAIGHT TURN LEFT TO R74, PROCEED PASS KRANSKOP, PASS GREYTOWN, PASS COLENZO, TURN LEFT TO JOIN R103 PROCEED STRAIGHT PASS LADYSMITH, PROCEED TO JOIN N3, PASS HARRISMITH, PASS HEIDELBERG, PROCEED STRAIGHT TO JOHANNESBURG PARK CITY TAXI RANK AND RETURN USING THE SAME ROUTE.		



transport

Department:
Transport
Province of KwaZulu-Natal

GAZETTE

LGKZNG32-2023-NOV

REGION: ALL

1)	Application Number: APP0156393	2)	Gazette Number: LGKZNG32-2023-NOV
3)	Applicant: TS MLAMBO ID NO. 6301011973084 Association: MAPHUMULO TAXI OWNERS ASSOCIATION	4)	Applicant Address: P.O. BOX 627 KWADUKUZA 4450
5)	Existing Licence Holder: NOT APPLICABLE ID NO. NOT APPLICABLE	6)	Existing Licence Holder Address: NOT APPLICABLE
7)	Type of application: ADD AUTHORISATIONS/ROUTES	8)	Operating Licence Number: LGKZN0903000986
9)	Vehicle Type: MINIBUS	10)	1 X 15 (SEATED) + 0 (STANDING)
11)	Region: ILEMBE		
12.1	KZPRERC2947411 - STANGER TO DURBAN FROM STANGER TAXI RANK AT THE CORNER OF CATO STREET AND BALCOMB STREET, TURN LEFT TO BALCOMB STREET, TURN RIGHT TO GLEDHOW MILL ROAD, TURN LEFT TO R102, TURN RIGHT TO R74 PROCEED TO JOIN N2 SOUTH FREEWAY, PASS UMOVOTI PLAZA, THONGATHI TOLL PLAZA PROCEED STRAIGHT TURN LEFT TO JOIN R102, PASS GATE WAY MALL, TURN RIGHT TO JOIN M4 SOUTH, TURN RIGHT TO SANDILE THUSI ROAD, TURN LEFT TO UMGENI ROAD, PROCEED PASS DURBAN STATION AND TURN RIGHT TO CART WRIGHT TAXI RANK DROP OFF AND PICK UP PASSENGERS AND RETURN USING THE SAME ROUTE.		
12.2	KZPRERC2947460 - STANGER TO EMPANGENI FROM STANGER TAXI RANK AT THE CORNER OF CATO STREET AND BALCOMB STREET, TURN LEFT TO BALCOMB STREET, TURN RIGHT TO GLEDHOW MILL ROAD TURN RIGHT TO KING SHAKA STREET, TURN LEFT TO R74, PROCEED TO JOIN N2 NORTH FREEWAY, PROCEED STRAIGHT PASS MTHUNZINI TOLL PLAZA, PROCEED TAKE OFF RAMP TO TURN LEFT TO R34 TURN LEFT TO MPALA STREET, JOIN TANNER ROAD, TURN RIGHT TO KNUZEN STREET, TURN LEFT TO MORRIS STREET, TURN RIGHT R102, TURN LEFT TO R34 PASS FIVE WAYS MALL, PROCEED TURN RIGHT TO TURNBULL STREET, TURN LEFT TO COMMERCIAL STREET, TURN LEFT TO MAXWELL STREET, TURN RIGHT TO A- TAXI RANK (LOT 16) DROP OFF AND PICK UP PASSENGERS AND RETURN WITH THE SAME ROUTE.		
12.3	KZPRERC2947509 - STANGER TO ESHOWE FROM STANGER TAXI RANK AT THE CORNER OF CATO STREET AND BALCOMB STREET, TURN LEFT TO BALCOMB STREET, TURN RIGHT TO GLEDHOW MILL ROAD, TURN LEFT TO R102, PROCEED PASS NEW GUELDERLAND, PASS DARNALL, PASS ZINKWAZI, PASS FORT PEARSON, PASS MATIGULU RIVER, PASS GINGINDLOVU, TURN LEFT TO R66, PROCEED STRAIGHT TURN LEFT TO JOHN ROSS STREET, TURN RIGHT TO KANGELA STREET, AND TURN LEFT TO ESHOWE TAXI RANK DROP OFF AND PICK UP RETURN WITH THE SAME ROUTE.		
12.4	KZPRERC2947558 - STANGER TO TONGAAT FROM STANGER TAXI RANK AT THE CORNER OF CATO STREET AND BALCOMB STREET, TURN LEFT TO BALCOMB STREET, TURN RIGHT INTO GLEDHOW MILL ROAD, TURN RIGHT TO R102, PROCEED STRAIGHT PASS GROUTVILLE, PASS SHAKASKRAAL, PROCEED STRAIGHT TURN RIGHT TO THONGATHI TAXI RANK DROP OFF AND PICK UP PASSENGERS AND RETURN WITH THE SAME ROUTE.		
12.5	KZPRERC2947607 - STANGER TO KRANSKOP FROM STANGER TAXI RANK AT THE CORNER OF CATO STREET AND BALCOMB STREET, TURN LEFT TO BALCOMB STREET, TURN LEFT INTO GLEDHOW MILL ROAD, TURN RIGHT TO KING SHAKA STREET, TURN LEFT TO R74, PROCEED STRAIGHT PASS MAPHUMULO, TURN RIGHT TO MAIN ROAD P15-1 PROCEED STRAIGHT TO KRANSKOP AND TURN LEFT TO KRANSKOP TAXI RANK DROP OFF AND PICK UP PASSENGERS RETURN WITH THE SAME ROUTE.		
12.6	KZPRERC2947656 - MAPHUMULO TO JOHANNESBURG FROM MAPHUMULO TAXI RANK TURN LEFT TO JOIN D893 PROCEED STRAIGHT TURN LEFT TO R74, PROCEED PASS KRANSKOP, PASS GREYTOWN, PASS COLENSO, TURN LEFT TO JOIN R103 PROCEED STRAIGHT PASS LADYSMITH, PROCEED TO JOIN N3, PASS HARRISMITH, PASS HEIDELBERG, PROCEED STRAIGHT TO JOHANNESBURG PARK CITY TAXI RANK AND RETURN USING THE SAME ROUTE.		



transport

Department:
Transport
Province of KwaZulu-Natal

GAZETTE

LGKZNG32-2023-NOV

REGION: ALL

1)	Application Number: APP0149675	2)	Gazette Number: LGKZNG32-2023-NOV
3)	Applicant: JS MKHWANAZI ID NO. 6503036566088 Association: MAPHUMULO TAXI OWNERS ASSOCIATION	4)	Applicant Address: PO BOX 2531 KWADUKUZA 4450
5)	Existing Licence Holder: NOT APPLICABLE ID NO. NOT APPLICABLE	6)	Existing Licence Holder Address: NOT APPLICABLE
7)	Type of application: ADD AUTHORISATIONS/ROUTES	8)	Operating Licence Number: LGKZN0903000947
9)	Vehicle Type: MINIBUS	10)	1 X 15 (SEATED) + 0 (STANDING)
11)	Region: ILEMBE		
12.1	KZPRERC2947411 - STANGER TO DURBAN FROM STANGER TAXI RANK AT THE CORNER OF CATO STREET AND BALCOMB STREET, TURN LEFT TO BALCOMB STREET, TURN RIGHT TO GLEDHOW MILL ROAD, TURN LEFT TO R102, TURN RIGHT TO R74 PROCEED TO JOIN N2 SOUTH FREEWAY, PASS UMOVOTI PLAZA, THONGATHI TOLL PLAZA PROCEED STRAIGHT TURN LEFT TO JOIN R102, PASS GATE WAY MALL, TURN RIGHT TO JOIN M4 SOUTH, TURN RIGHT TO SANDILE THUSI ROAD, TURN LEFT TO UMNGENI ROAD, PROCEED PASS DURBAN STATION AND TURN RIGHT TO CART WRIGHT TAXI RANK DROP OFF AND PICK UP PASSENGERS AND RETURN USING THE SAME ROUTE.		
12.2	KZPRERC2947460 - STANGER TO EMPANGENI FROM STANGER TAXI RANK AT THE CORNER OF CATO STREET AND BALCOMB STREET, TURN LEFT TO BALCOMB STREET, TURN RIGHT TO GLEDHOW MILL ROAD TURN RIGHT TO KING SHAKA STREET, TURN LEFT TO R74, PROCEED TO JOIN N2 NORTH FREEWAY, PROCEED STRAIGHT PASS MTHUNZINI TOLL PLAZA, PROCEED TAKE OFF RAMP TO TURN LEFT TO R34 TURN LEFT TO MPALA STREET, JOIN TANNER ROAD, TURN RIGHT TO KNUTZEN STREET, TURN LEFT TO MORRIS STREET, TURN RIGHT R102, TURN LEFT TO R34 PASS FIVE WAYS MALL, PROCEED TURN RIGHT TO TURNBULL STREET, TURN LEFT TO COMMERCIAL STREET, TURN LEFT TO MAXWELL STREET, TURN RIGHT TO A- TAXI RANK (LOT 16) DROP OFF AND PICK UP PASSENGERS AND RETURN WITH THE SAME ROUTE.		
12.3	KZPRERC2947509 - STANGER TO ESHOWE FROM STANGER TAXI RANK AT THE CORNER OF CATO STREET AND BALCOMB STREET, TURN LEFT TO BALCOMB STREET, TURN RIGHT TO GLEDHOW MILL ROAD, TURN LEFT TO R102, PROCEED PASS NEW GUELDERLAND, PASS DARNALL, PASS ZINKWAZI, PASS FORT PEARSON, PASS MATIGULU RIVER, PASS GINGINDLOVU, TURN LEFT TO R66, PROCEED STRAIGHT TURN LEFT TO JOHN ROSS STREET, TURN RIGHT TO KANGELA STREET, AND TURN LEFT TO ESHOWE TAXI RANK DROP OFF AND PICK UP RETURN WITH THE SAME ROUTE.		
12.4	KZPRERC2947558 - STANGER TO TONGAAT FROM STANGER TAXI RANK AT THE CORNER OF CATO STREET AND BALCOMB STREET, TURN LEFT TO BALCOMB STREET, TURN RIGHT INTO GLEDHOW MILL ROAD, TURN RIGHT TO R102, PROCEED STRAIGHT PASS GROUTVILLE, PASS SHAKASKRAAL, PROCEED STRAIGHT TURN RIGHT TO THONGATHI TAXI RANK DROP OFF AND PICK UP PASSENGERS AND RETURN WITH THE SAME ROUTE.		
12.5	KZPRERC2947607 - STANGER TO KRANSKOP FROM STANGER TAXI RANK AT THE CORNER OF CATO STREET AND BALCOMB STREET, TURN LEFT TO BALCOMB STREET, TURN LEFT INTO GLEDHOW MILL ROAD, TURN RIGHT TO KING SHAKA STREET, TURN LEFT TO R74, PROCEED STRAIGHT PASS MAPHUMULO, TURN RIGHT TO MAIN ROAD P15-1 PROCEED STRAIGHT TO KRANSKOP AND TURN LEFT TO KRANSKOP TAXI RANK DROP OFF AND PICK UP PASSENGERS RETURN WITH THE SAME ROUTE.		
12.6	KZPRERC2947656 - MAPHUMULO TO JOHANNESBURG FROM MAPHUMULO TAXI RANK TURN LEFT TO JOIN D893 PROCEED STRAIGHT TURN LEFT TO R74, PROCEED PASS KRANSKOP, PASS GREYTOWN, PASS COLENZO, TURN LEFT TO JOIN R103 PROCEED STRAIGHT PASS LADYSMITH, PROCEED TO JOIN N3, PASS HARRISMITH, PASS HEIDELBERG, PROCEED STRAIGHT TO JOHANNESBURG PARK CITY TAXI RANK AND RETURN USING THE SAME ROUTE.		



transport

Department:
Transport
Province of KwaZulu-Natal

GAZETTE

LGKZNG32-2023-NOV

REGION: ALL

1)	Application Number: APP0156426	2)	Gazette Number: LGKZNG32-2023-NOV
3)	Applicant: VC MATHIBELA ID NO. 4911170542082 Association: MAPHUMULO TAXI OWNERS ASSOCIATION	4)	Applicant Address: MTHANDENI AREA MAPHUMULO 4470
5)	Existing Licence Holder: NOT APPLICABLE ID NO. NOT APPLICABLE	6)	Existing Licence Holder Address: NOT APPLICABLE
7)	Type of application: ADD AUTHORISATIONS/ROUTES	8)	Operating Licence Number: LGKZN0902000162
9)	Vehicle Type: MIDIBUS	10)	1 X 22 (SEATED) + 0 (STANDING)
11)	Region: ILEMBE		
12.1	KZPRERC2947411 - STANGER TO DURBAN FROM STANGER TAXI RANK AT THE CORNER OF CATO STREET AND BALCOMB STREET, TURN LEFT TO BALCOMB STREET, TURN RIGHT TO GLEDHOW MILL ROAD, TURN LEFT TO R102, TURN RIGHT TO R74 PROCEED TO JOIN N2 SOUTH FREEWAY, PASS UMOVOTI PLAZA, THONGATHI TOLL PLAZA PROCEED STRAIGHT TURN LEFT TO JOIN R102, PASS GATE WAY MALL, TURN RIGHT TO JOIN M4 SOUTH, TURN RIGHT TO SANDILE THUSI ROAD, TURN LEFT TO UMGENI ROAD, PROCEED PASS DURBAN STATION AND TURN RIGHT TO CART WRIGHT TAXI RANK DROP OFF AND PICK UP PASSENGERS AND RETURN USING THE SAME ROUTE.		
12.2	KZPRERC2947460 - STANGER TO EMPANGENI FROM STANGER TAXI RANK AT THE CORNER OF CATO STREET AND BALCOMB STREET, TURN LEFT TO BALCOMB STREET, TURN RIGHT TO GLEDHOW MILL ROAD TURN RIGHT TO KING SHAKA STREET, TURN LEFT TO R74, PROCEED TO JOIN N2 NORTH FREEWAY, PROCEED STRAIGHT PASS MTHUNZINI TOLL PLAZA, PROCEED TAKE OFF RAMP TO TURN LEFT TO R34 TURN LEFT TO MPALA STREET, JOIN TANNER ROAD, TURN RIGHT TO KNUZEN STREET, TURN LEFT TO MORRIS STREET, TURN RIGHT R102, TURN LEFT TO R34 PASS FIVE WAYS MALL, PROCEED TURN RIGHT TO TURNBULL STREET, TURN LEFT TO COMMERCIAL STREET, TURN LEFT TO MAXWELL STREET, TURN RIGHT TO A- TAXI RANK (LOT 16) DROP OFF AND PICK UP PASSENGERS AND RETURN WITH THE SAME ROUTE.		
12.3	KZPRERC2947509 - STANGER TO ESHOWE FROM STANGER TAXI RANK AT THE CORNER OF CATO STREET AND BALCOMB STREET, TURN LEFT TO BALCOMB STREET, TURN RIGHT TO GLEDHOW MILL ROAD, TURN LEFT TO R102, PROCEED PASS NEW GUELDERLAND, PASS DARNALL, PASS ZINKWAZI, PASS FORT PEARSON, PASS MATIGULU RIVER, PASS GINGINDLOVU, TURN LEFT TO R66, PROCEED STRAIGHT TURN LEFT TO JOHN ROSS STREET, TURN RIGHT TO KANGELA STREET, AND TURN LEFT TO ESHOWE TAXI RANK DROP OFF AND PICK UP RETURN WITH THE SAME ROUTE.		
12.4	KZPRERC2947558 - STANGER TO TONGAAT FROM STANGER TAXI RANK AT THE CORNER OF CATO STREET AND BALCOMB STREET, TURN LEFT TO BALCOMB STREET, TURN RIGHT INTO GLEDHOW MILL ROAD, TURN RIGHT TO R102, PROCEED STRAIGHT PASS GROUTVILLE, PASS SHAKASKRAAL, PROCEED STRAIGHT TURN RIGHT TO THONGATHI TAXI RANK DROP OFF AND PICK UP PASSENGERS AND RETURN WITH THE SAME ROUTE.		
12.5	KZPRERC2947607 - STANGER TO KRANSKOP FROM STANGER TAXI RANK AT THE CORNER OF CATO STREET AND BALCOMB STREET, TURN LEFT TO BALCOMB STREET, TURN LEFT INTO GLEDHOW MILL ROAD, TURN RIGHT TO KING SHAKA STREET, TURN LEFT TO R74, PROCEED STRAIGHT PASS MAPHUMULO, TURN RIGHT TO MAIN ROAD P15-1 PROCEED STRAIGHT TO KRANSKOP AND TURN LEFT TO KRANSKOP TAXI RANK DROP OFF AND PICK UP PASSENGERS RETURN WITH THE SAME ROUTE.		
12.6	KZPRERC2947656 - MAPHUMULO TO JOHANNESBURG FROM MAPHUMULO TAXI RANK TURN LEFT TO JOIN D893 PROCEED STRAIGHT TURN LEFT TO R74, PROCEED PASS KRANSKOP, PASS GREYTOWN, PASS COLENZO, TURN LEFT TO JOIN R103 PROCEED STRAIGHT PASS LADYSMITH, PROCEED TO JOIN N3, PASS HARRISMITH, PASS HEIDELBERG, PROCEED STRAIGHT TO JOHANNESBURG PARK CITY TAXI RANK AND RETURN USING THE SAME ROUTE.		



transport

Department:
Transport
Province of KwaZulu-Natal

GAZETTE

LGKZNG32-2023-NOV

REGION: ALL

1)	Application Number: APP0156437	2)	Gazette Number: LGKZNG32-2023-NOV
3)	Applicant: SN DLADLA ID NO. 5909300462089 Association: MAPHUMULO TAXI OWNERS ASSOCIATION	4)	Applicant Address: PO BOX 627 KWADUKUZA 4450
5)	Existing Licence Holder: NOT APPLICABLE ID NO. NOT APPLICABLE	6)	Existing Licence Holder Address: NOT APPLICABLE
7)	Type of application: ADD AUTHORISATIONS/ROUTES	8)	Operating Licence Number: LGKZN0903000968
9)	Vehicle Type: MINIBUS	10)	1 X 15 (SEATED) + 0 (STANDING)
11)	Region: ILEMBE		
12.1	KZPRERC2947411 - STANGER TO DURBAN FROM STANGER TAXI RANK AT THE CORNER OF CATO STREET AND BALCOMB STREET, TURN LEFT TO BALCOMB STREET, TURN RIGHT TO GLEDHOW MILL ROAD, TURN LEFT TO R102, TURN RIGHT TO R74 PROCEED TO JOIN N2 SOUTH FREEWAY, PASS UMOVOTI PLAZA, THONGATHI TOLL PLAZA PROCEED STRAIGHT TURN LEFT TO JOIN R102, PASS GATE WAY MALL, TURN RIGHT TO JOIN M4 SOUTH, TURN RIGHT TO SANDILE THUSI ROAD, TURN LEFT TO UMGENI ROAD, PROCEED PASS DURBAN STATION AND TURN RIGHT TO CART WRIGHT TAXI RANK DROP OFF AND PICK UP PASSENGERS AND RETURN USING THE SAME ROUTE.		
12.2	KZPRERC2947460 - STANGER TO EMPANGENI FROM STANGER TAXI RANK AT THE CORNER OF CATO STREET AND BALCOMB STREET, TURN LEFT TO BALCOMB STREET, TURN RIGHT TO GLEDHOW MILL ROAD TURN RIGHT TO KING SHAKA STREET, TURN LEFT TO R74, PROCEED TO JOIN N2 NORTH FREEWAY, PROCEED STRAIGHT PASS MTHUNZINI TOLL PLAZA, PROCEED TAKE OFF RAMP TO TURN LEFT TO R34 TURN LEFT TO MPALA STREET, JOIN TANNER ROAD, TURN RIGHT TO KNUZEN STREET, TURN LEFT TO MORRIS STREET, TURN RIGHT R102, TURN LEFT TO R34 PASS FIVE WAYS MALL, PROCEED TURN RIGHT TO TURNBULL STREET, TURN LEFT TO COMMERCIAL STREET, TURN LEFT TO MAXWELL STREET, TURN RIGHT TO A- TAXI RANK (LOT 16) DROP OFF AND PICK UP PASSENGERS AND RETURN WITH THE SAME ROUTE.		
12.3	KZPRERC2947509 - STANGER TO ESHOWE FROM STANGER TAXI RANK AT THE CORNER OF CATO STREET AND BALCOMB STREET, TURN LEFT TO BALCOMB STREET, TURN RIGHT TO GLEDHOW MILL ROAD, TURN LEFT TO R102, PROCEED PASS NEW GUELDERLAND, PASS DARNALL, PASS ZINKWAZI, PASS FORT PEARSON, PASS MATIGULU RIVER, PASS GINGINDLOVU, TURN LEFT TO R66, PROCEED STRAIGHT TURN LEFT TO JOHN ROSS STREET, TURN RIGHT TO KANGELA STREET, AND TURN LEFT TO ESHOWE TAXI RANK DROP OFF AND PICK UP RETURN WITH THE SAME ROUTE.		
12.4	KZPRERC2947558 - STANGER TO TONGAAT FROM STANGER TAXI RANK AT THE CORNER OF CATO STREET AND BALCOMB STREET, TURN LEFT TO BALCOMB STREET, TURN RIGHT INTO GLEDHOW MILL ROAD, TURN RIGHT TO R102, PROCEED STRAIGHT PASS GROUTVILLE, PASS SHAKASKRAAL, PROCEED STRAIGHT TURN RIGHT TO THONGATHI TAXI RANK DROP OFF AND PICK UP PASSENGERS AND RETURN WITH THE SAME ROUTE.		
12.5	KZPRERC2947607 - STANGER TO KRANSKOP FROM STANGER TAXI RANK AT THE CORNER OF CATO STREET AND BALCOMB STREET, TURN LEFT TO BALCOMB STREET, TURN LEFT INTO GLEDHOW MILL ROAD, TURN RIGHT TO KING SHAKA STREET, TURN LEFT TO R74, PROCEED STRAIGHT PASS MAPHUMULO, TURN RIGHT TO MAIN ROAD P15-1 PROCEED STRAIGHT TO KRANSKOP AND TURN LEFT TO KRANSKOP TAXI RANK DROP OFF AND PICK UP PASSENGERS RETURN WITH THE SAME ROUTE.		
12.6	KZPRERC2947656 - MAPHUMULO TO JOHANNESBURG FROM MAPHUMULO TAXI RANK TURN LEFT TO JOIN D893 PROCEED STRAIGHT TURN LEFT TO R74, PROCEED PASS KRANSKOP, PASS GREYTOWN, PASS COLENZO, TURN LEFT TO JOIN R103 PROCEED STRAIGHT PASS LADYSMITH, PROCEED TO JOIN N3, PASS HARRISMITH, PASS HEIDELBERG, PROCEED STRAIGHT TO JOHANNESBURG PARK CITY TAXI RANK AND RETURN USING THE SAME ROUTE.		



transport

Department:
Transport
Province of KwaZulu-Natal

GAZETTE

LGKZNG32-2023-NOV

REGION: ALL

1)	Application Number: APP0153222	2)	Gazette Number: LGKZNG32-2023-NOV
3)	Applicant: JS MKHWANAZI ID NO. 6503036566088 Association: MAPHUMULO TAXI OWNERS ASSOCIATION	4)	Applicant Address: PO BOX 2531 KWADUKUZA 4450
5)	Existing Licence Holder: NOT APPLICABLE ID NO. NOT APPLICABLE	6)	Existing Licence Holder Address: NOT APPLICABLE
7)	Type of application: ADD AUTHORISATIONS/ROUTES	8)	Operating Licence Number: LGKZN0903000946
9)	Vehicle Type: MINIBUS	10)	1 X 15 (SEATED) + 0 (STANDING)
11)	Region: ILEMBE		
12.1	KZPRERC2947411 - STANGER TO DURBAN FROM STANGER TAXI RANK AT THE CORNER OF CATO STREET AND BALCOMB STREET, TURN LEFT TO BALCOMB STREET, TURN RIGHT TO GLEDHOW MILL ROAD, TURN LEFT TO R102, TURN RIGHT TO R74 PROCEED TO JOIN N2 SOUTH FREEWAY, PASS UMOVOTI PLAZA, THONGATHI TOLL PLAZA PROCEED STRAIGHT TURN LEFT TO JOIN R102, PASS GATE WAY MALL, TURN RIGHT TO JOIN M4 SOUTH, TURN RIGHT TO SANDILE THUSI ROAD, TURN LEFT TO UMGENI ROAD, PROCEED PASS DURBAN STATION AND TURN RIGHT TO CART WRIGHT TAXI RANK DROP OFF AND PICK UP PASSENGERS AND RETURN USING THE SAME ROUTE.		
12.2	KZPRERC2947460 - STANGER TO EMPANGENI FROM STANGER TAXI RANK AT THE CORNER OF CATO STREET AND BALCOMB STREET, TURN LEFT TO BALCOMB STREET, TURN RIGHT TO GLEDHOW MILL ROAD TURN RIGHT TO KING SHAKA STREET, TURN LEFT TO R74, PROCEED TO JOIN N2 NORTH FREEWAY, PROCEED STRAIGHT PASS MTHUNZINI TOLL PLAZA, PROCEED TAKE OFF RAMP TO TURN LEFT TO R34 TURN LEFT TO MPALA STREET, JOIN TANNER ROAD, TURN RIGHT TO KNUZEN STREET, TURN LEFT TO MORRIS STREET, TURN RIGHT R102, TURN LEFT TO R34 PASS FIVE WAYS MALL, PROCEED TURN RIGHT TO TURNBULL STREET, TURN LEFT TO COMMERCIAL STREET, TURN LEFT TO MAXWELL STREET, TURN RIGHT TO A- TAXI RANK (LOT 16) DROP OFF AND PICK UP PASSENGERS AND RETURN WITH THE SAME ROUTE.		
12.3	KZPRERC2947509 - STANGER TO ESHOWE FROM STANGER TAXI RANK AT THE CORNER OF CATO STREET AND BALCOMB STREET, TURN LEFT TO BALCOMB STREET, TURN RIGHT TO GLEDHOW MILL ROAD, TURN LEFT TO R102, PROCEED PASS NEW GUELDERLAND, PASS DARNALL, PASS ZINKWAZI, PASS FORT PEARSON, PASS MATIGULU RIVER, PASS GINGINDLOVU, TURN LEFT TO R66, PROCEED STRAIGHT TURN LEFT TO JOHN ROSS STREET, TURN RIGHT TO KANGELA STREET, AND TURN LEFT TO ESHOWE TAXI RANK DROP OFF AND PICK UP RETURN WITH THE SAME ROUTE.		
12.4	KZPRERC2947558 - STANGER TO TONGAAT FROM STANGER TAXI RANK AT THE CORNER OF CATO STREET AND BALCOMB STREET, TURN LEFT TO BALCOMB STREET, TURN RIGHT INTO GLEDHOW MILL ROAD, TURN RIGHT TO R102, PROCEED STRAIGHT PASS GROUTVILLE, PASS SHAKASKRAAL, PROCEED STRAIGHT TURN RIGHT TO THONGATHI TAXI RANK DROP OFF AND PICK UP PASSENGERS AND RETURN WITH THE SAME ROUTE.		
12.5	KZPRERC2947607 - STANGER TO KRANSKOP FROM STANGER TAXI RANK AT THE CORNER OF CATO STREET AND BALCOMB STREET, TURN LEFT TO BALCOMB STREET, TURN LEFT INTO GLEDHOW MILL ROAD, TURN RIGHT TO KING SHAKA STREET, TURN LEFT TO R74, PROCEED STRAIGHT PASS MAPHUMULO, TURN RIGHT TO MAIN ROAD P15-1 PROCEED STRAIGHT TO KRANSKOP AND TURN LEFT TO KRANSKOP TAXI RANK DROP OFF AND PICK UP PASSENGERS RETURN WITH THE SAME ROUTE.		
12.6	KZPRERC2947656 - MAPHUMULO TO JOHANNESBURG FROM MAPHUMULO TAXI RANK TURN LEFT TO JOIN D893 PROCEED STRAIGHT TURN LEFT TO R74, PROCEED PASS KRANSKOP, PASS GREYTOWN, PASS COLENSO, TURN LEFT TO JOIN R103 PROCEED STRAIGHT PASS LADYSMITH, PROCEED TO JOIN N3, PASS HARRISMITH, PASS HEIDELBERG, PROCEED STRAIGHT TO JOHANNESBURG PARK CITY TAXI RANK AND RETURN USING THE SAME ROUTE.		



transport

Department:
Transport
Province of KwaZulu-Natal

GAZETTE

LGKZNG32-2023-NOV

REGION: ALL

1)	Application Number: APP0156450	2)	Gazette Number: LGKZNG32-2023-NOV
3)	Applicant: NE ZONDI ID NO. 7302030331089 Association: MAPHUMULO TAXI OWNERS ASSOCIATION	4)	Applicant Address: PO BOX 125 MAPHUMULO 4470
5)	Existing Licence Holder: NOT APPLICABLE ID NO. NOT APPLICABLE	6)	Existing Licence Holder Address: NOT APPLICABLE
7)	Type of application: ADD AUTHORISATIONS/ROUTES	8)	Operating Licence Number: LGKZN0903000984
9)	Vehicle Type: MINIBUS	10)	1 X 15 (SEATED) + 0 (STANDING)
11)	Region: ILEMBE		
12.1	KZPRERC2947411 - STANGER TO DURBAN FROM STANGER TAXI RANK AT THE CORNER OF CATO STREET AND BALCOMB STREET, TURN LEFT TO BALCOMB STREET, TURN RIGHT TO GLEDHOW MILL ROAD, TURN LEFT TO R102, TURN RIGHT TO R74 PROCEED TO JOIN N2 SOUTH FREEWAY, PASS UMOVOTI PLAZA, THONGATHI TOLL PLAZA PROCEED STRAIGHT TURN LEFT TO JOIN R102, PASS GATE WAY MALL, TURN RIGHT TO JOIN M4 SOUTH, TURN RIGHT TO SANDILE THUSI ROAD, TURN LEFT TO UMNGENI ROAD, PROCEED PASS DURBAN STATION AND TURN RIGHT TO CART WRIGHT TAXI RANK DROP OFF AND PICK UP PASSENGERS AND RETURN USING THE SAME ROUTE.		
12.2	KZPRERC2947460 - STANGER TO EMPANGENI FROM STANGER TAXI RANK AT THE CORNER OF CATO STREET AND BALCOMB STREET, TURN LEFT TO BALCOMB STREET, TURN RIGHT TO GLEDHOW MILL ROAD TURN RIGHT TO KING SHAKA STREET, TURN LEFT TO R74, PROCEED TO JOIN N2 NORTH FREEWAY, PROCEED STRAIGHT PASS MTHUNZINI TOLL PLAZA, PROCEED TAKE OFF RAMP TO TURN LEFT TO R34 TURN LEFT TO MPALA STREET, JOIN TANNER ROAD, TURN RIGHT TO KNUTZEN STREET, TURN LEFT TO MORRIS STREET, TURN RIGHT R102, TURN LEFT TO R34 PASS FIVE WAYS MALL, PROCEED TURN RIGHT TO TURNBULL STREET, TURN LEFT TO COMMERCIAL STREET, TURN LEFT TO MAXWELL STREET, TURN RIGHT TO A- TAXI RANK (LOT 16) DROP OFF AND PICK UP PASSENGERS AND RETURN WITH THE SAME ROUTE.		
12.3	KZPRERC2947509 - STANGER TO ESHOWE FROM STANGER TAXI RANK AT THE CORNER OF CATO STREET AND BALCOMB STREET, TURN LEFT TO BALCOMB STREET, TURN RIGHT TO GLEDHOW MILL ROAD, TURN LEFT TO R102, PROCEED PASS NEW GUELDERLAND, PASS DARNALL, PASS ZINKWAZI, PASS FORT PEARSON, PASS MATIGULU RIVER, PASS GINGINDLOVU, TURN LEFT TO R66, PROCEED STRAIGHT TURN LEFT TO JOHN ROSS STREET, TURN RIGHT TO KANGELA STREET, AND TURN LEFT TO ESHOWE TAXI RANK DROP OFF AND PICK UP RETURN WITH THE SAME ROUTE.		
12.4	KZPRERC2947558 - STANGER TO TONGAAT FROM STANGER TAXI RANK AT THE CORNER OF CATO STREET AND BALCOMB STREET, TURN LEFT TO BALCOMB STREET, TURN RIGHT INTO GLEDHOW MILL ROAD, TURN RIGHT TO R102, PROCEED STRAIGHT PASS GROUTVILLE, PASS SHAKASKRAAL, PROCEED STRAIGHT TURN RIGHT TO THONGATHI TAXI RANK DROP OFF AND PICK UP PASSENGERS AND RETURN WITH THE SAME ROUTE.		
12.5	KZPRERC2947607 - STANGER TO KRANSKOP FROM STANGER TAXI RANK AT THE CORNER OF CATO STREET AND BALCOMB STREET, TURN LEFT TO BALCOMB STREET, TURN LEFT INTO GLEDHOW MILL ROAD, TURN RIGHT TO KING SHAKA STREET, TURN LEFT TO R74, PROCEED STRAIGHT PASS MAPHUMULO, TURN RIGHT TO MAIN ROAD P15-1 PROCEED STRAIGHT TO KRANSKOP AND TURN LEFT TO KRANSKOP TAXI RANK DROP OFF AND PICK UP PASSENGERS RETURN WITH THE SAME ROUTE.		
12.6	KZPRERC2947656 - MAPHUMULO TO JOHANNESBURG FROM MAPHUMULO TAXI RANK TURN LEFT TO JOIN D893 PROCEED STRAIGHT TURN LEFT TO R74, PROCEED PASS KRANSKOP, PASS GREYTOWN, PASS COLENZO, TURN LEFT TO JOIN R103 PROCEED STRAIGHT PASS LADYSMITH, PROCEED TO JOIN N3, PASS HARRISMITH, PASS HEIDELBERG, PROCEED STRAIGHT TO JOHANNESBURG PARK CITY TAXI RANK AND RETURN USING THE SAME ROUTE.		



transport

Department:
Transport
Province of KwaZulu-Natal

GAZETTE

LGKZNG32-2023-NOV

REGION: ALL

1)	Application Number: APP0158494	2)	Gazette Number: LGKZNG32-2023-NOV
3)	Applicant: EGG SIBIYA ID NO. 7203025388086 Association: MAPHUMULO TAXI OWNERS ASSOCIATION	4)	Applicant Address: KWATSHOBHO AREA MAPHUMULO 4470
5)	Existing Licence Holder: NOT APPLICABLE ID NO. NOT APPLICABLE	6)	Existing Licence Holder Address: NOT APPLICABLE
7)	Type of application: ADD AUTHORISATIONS/ROUTES	8)	Operating Licence Number: LGKZN0903000896
9)	Vehicle Type: MINIBUS	10)	1 X 15 (SEATED) + 0 (STANDING)
11)	Region: ILEMBE		
12.1	KZPRERC2947411 - STANGER TO DURBAN FROM STANGER TAXI RANK AT THE CORNER OF CATO STREET AND BALCOMB STREET, TURN LEFT TO BALCOMB STREET, TURN RIGHT TO GLEDHOW MILL ROAD, TURN LEFT TO R102, TURN RIGHT TO R74 PROCEED TO JOIN N2 SOUTH FREEWAY, PASS UMOVOTI PLAZA, THONGATHI TOLL PLAZA PROCEED STRAIGHT TURN LEFT TO JOIN R102, PASS GATE WAY MALL, TURN RIGHT TO JOIN M4 SOUTH, TURN RIGHT TO SANDILE THUSI ROAD, TURN LEFT TO UMGENI ROAD, PROCEED PASS DURBAN STATION AND TURN RIGHT TO CART WRIGHT TAXI RANK DROP OFF AND PICK UP PASSENGERS AND RETURN USING THE SAME ROUTE.		
12.2	KZPRERC2947460 - STANGER TO EMPANGENI FROM STANGER TAXI RANK AT THE CORNER OF CATO STREET AND BALCOMB STREET, TURN LEFT TO BALCOMB STREET, TURN RIGHT TO GLEDHOW MILL ROAD TURN RIGHT TO KING SHAKA STREET, TURN LEFT TO R74, PROCEED TO JOIN N2 NORTH FREEWAY, PROCEED STRAIGHT PASS MTHUNZINI TOLL PLAZA, PROCEED TAKE OFF RAMP TO TURN LEFT TO R34 TURN LEFT TO MPALA STREET, JOIN TANNER ROAD, TURN RIGHT TO KNUZEN STREET, TURN LEFT TO MORRIS STREET, TURN RIGHT R102, TURN LEFT TO R34 PASS FIVE WAYS MALL, PROCEED TURN RIGHT TO TURNBULL STREET, TURN LEFT TO COMMERCIAL STREET, TURN LEFT TO MAXWELL STREET, TURN RIGHT TO A- TAXI RANK (LOT 16) DROP OFF AND PICK UP PASSENGERS AND RETURN WITH THE SAME ROUTE.		
12.3	KZPRERC2947509 - STANGER TO ESHOWE FROM STANGER TAXI RANK AT THE CORNER OF CATO STREET AND BALCOMB STREET, TURN LEFT TO BALCOMB STREET, TURN RIGHT TO GLEDHOW MILL ROAD, TURN LEFT TO R102, PROCEED PASS NEW GUELDERLAND, PASS DARNALL, PASS ZINKWAZI, PASS FORT PEARSON, PASS MATIGULU RIVER, PASS GINGINDLOVU, TURN LEFT TO R66, PROCEED STRAIGHT TURN LEFT TO JOHN ROSS STREET, TURN RIGHT TO KANGELA STREET, AND TURN LEFT TO ESHOWE TAXI RANK DROP OFF AND PICK UP RETURN WITH THE SAME ROUTE.		
12.4	KZPRERC2947558 - STANGER TO TONGAAT FROM STANGER TAXI RANK AT THE CORNER OF CATO STREET AND BALCOMB STREET, TURN LEFT TO BALCOMB STREET, TURN RIGHT INTO GLEDHOW MILL ROAD, TURN RIGHT TO R102, PROCEED STRAIGHT PASS GROUTVILLE, PASS SHAKASKRAAL, PROCEED STRAIGHT TURN RIGHT TO THONGATHI TAXI RANK DROP OFF AND PICK UP PASSENGERS AND RETURN WITH THE SAME ROUTE.		
12.5	KZPRERC2947607 - STANGER TO KRANSKOP FROM STANGER TAXI RANK AT THE CORNER OF CATO STREET AND BALCOMB STREET, TURN LEFT TO BALCOMB STREET, TURN LEFT INTO GLEDHOW MILL ROAD, TURN RIGHT TO KING SHAKA STREET, TURN LEFT TO R74, PROCEED STRAIGHT PASS MAPHUMULO, TURN RIGHT TO MAIN ROAD P15-1 PROCEED STRAIGHT TO KRANSKOP AND TURN LEFT TO KRANSKOP TAXI RANK DROP OFF AND PICK UP PASSENGERS RETURN WITH THE SAME ROUTE.		
12.6	KZPRERC2947656 - MAPHUMULO TO JOHANNESBURG FROM MAPHUMULO TAXI RANK TURN LEFT TO JOIN D893 PROCEED STRAIGHT TURN LEFT TO R74, PROCEED PASS KRANSKOP, PASS GREYTOWN, PASS COLENZO, TURN LEFT TO JOIN R103 PROCEED STRAIGHT PASS LADYSMITH, PROCEED TO JOIN N3, PASS HARRISMITH, PASS HEIDELBERG, PROCEED STRAIGHT TO JOHANNESBURG PARK CITY TAXI RANK AND RETURN USING THE SAME ROUTE.		



transport

Department:
Transport
Province of KwaZulu-Natal

GAZETTE

LGKZNG32-2023-NOV

REGION: ALL

1)	Application Number: APP0158505	2)	Gazette Number: LGKZNG32-2023-NOV
3)	Applicant: MC MAGWAZA ID NO. 4306185387088 Association: MAPHUMULO TAXI OWNERS ASSOCIATION	4)	Applicant Address: HLIMBITHWA AREA MAPHUMULO 4470
5)	Existing Licence Holder: NOT APPLICABLE ID NO. NOT APPLICABLE	6)	Existing Licence Holder Address: NOT APPLICABLE
7)	Type of application: ADD AUTHORISATIONS/ROUTES	8)	Operating Licence Number: LGKZN0903000884
9)	Vehicle Type: MINIBUS	10)	1 X 15 (SEATED) + 0 (STANDING)
11)	Region: ILEMBE		
12.1	KZPRERC2947411 - STANGER TO DURBAN FROM STANGER TAXI RANK AT THE CORNER OF CATO STREET AND BALCOMB STREET, TURN LEFT TO BALCOMB STREET, TURN RIGHT TO GLEDHOW MILL ROAD, TURN LEFT TO R102, TURN RIGHT TO R74 PROCEED TO JOIN N2 SOUTH FREEWAY, PASS UMVOTI PLAZA, THONGATHI TOLL PLAZA PROCEED STRAIGHT TURN LEFT TO JOIN R102, PASS GATE WAY MALL, TURN RIGHT TO JOIN M4 SOUTH, TURN RIGHT TO SANDILE THUSI ROAD, TURN LEFT TO UMGENI ROAD, PROCEED PASS DURBAN STATION AND TURN RIGHT TO CART WRIGHT TAXI RANK DROP OFF AND PICK UP PASSENGERS AND RETURN USING THE SAME ROUTE.		
12.2	KZPRERC2947460 - STANGER TO EMPANGENI FROM STANGER TAXI RANK AT THE CORNER OF CATO STREET AND BALCOMB STREET, TURN LEFT TO BALCOMB STREET, TURN RIGHT TO GLEDHOW MILL ROAD TURN RIGHT TO KING SHAKA STREET, TURN LEFT TO R74, PROCEED TO JOIN N2 NORTH FREEWAY, PROCEED STRAIGHT PASS MTHUNZINI TOLL PLAZA, PROCEED TAKE OFF RAMP TO TURN LEFT TO R34 TURN LEFT TO MPALA STREET, JOIN TANNER ROAD, TURN RIGHT TO KNUTZEN STREET, TURN LEFT TO MORRIS STREET, TURN RIGHT R102, TURN LEFT TO R34 PASS FIVE WAYS MALL, PROCEED TURN RIGHT TO TURNBULL STREET, TURN LEFT TO COMMERCIAL STREET, TURN LEFT TO MAXWELL STREET, TURN RIGHT TO A- TAXI RANK (LOT 16) DROP OFF AND PICK UP PASSENGERS AND RETURN WITH THE SAME ROUTE		
12.3	KZPRERC2947509 - STANGER TO ESHOWE FROM STANGER TAXI RANK AT THE CORNER OF CATO STREET AND BALCOMB STREET, TURN LEFT TO BALCOMB STREET, TURN RIGHT TO GLEDHOW MILL ROAD, TURN LEFT TO R102, PROCEED PASS NEW GUELDERLAND, PASS DARNALL, PASS ZINKWAZI, PASS FORT PEARSON, PASS MATIGULU RIVER, PASS GINGINDLOVU, TURN LEFT TO R66, PROCEED STRAIGHT TURN LEFT TO JOHN ROSS STREET, TURN RIGHT TO KANGELA STREET, AND TURN LEFT TO ESHOWE TAXI RANK DROP OFF AND PICK UP RETURN WITH THE SAME ROUTE.		
12.4	KZPRERC2947558 - STANGER TO TONGAAT FROM STANGER TAXI RANK AT THE CORNER OF CATO STREET AND BALCOMB STREET, TURN LEFT TO BALCOMB STREET, TURN RIGHT INTO GLEDHOW MILL ROAD, TURN RIGHT TO R102, PROCEED STRAIGHT PASS GROUVILLE, PASS SHAKASKRAAL, PROCEED STRAIGHT TURN RIGHT TO THONGATHI TAXI RANK DROP OFF AND PICK UP PASSENGERS AND RETURN WITH THE SAME ROUTE.		
12.5	KZPRERC2947607 - STANGER TO KRANSKOP FROM STANGER TAXI RANK AT THE CORNER OF CATO STREET AND BALCOMB STREET, TURN LEFT TO BALCOMB STREET, TURN LEFT INTO GLEDHOW MILL ROAD, TURN RIGHT TO KING SHAKA STREET, TURN LEFT TO R74, PROCEED STRAIGHT PASS MAPHUMULO, TURN RIGHT TO MAIN ROAD P15-1 PROCEED STRAIGHT TO KRANSKOP AND TURN LEFT TO KRANSKOP TAXI RANK DROP OFF AND PICK UP PASSENGERS RETURN WITH THE SAME ROUTE.		
12.6	KZPRERC2947656 - MAPHUMULO TO JOHANNESBURG FROM MAPHUMULO TAXI RANK TURN LEFT TO JOIN D893 PROCEED STRAIGHT TURN LEFT TO R74, PROCEED PASS KRANSKOP, PASS GREYTOWN, PASS COLENSO, TURN LEFT TO JOIN R103 PROCEED STRAIGHT PASS LADYSMITH, PROCEED TO JOIN N3, PASS HARRISMITH, PASS HEIDELBERG, PROCEED STRAIGHT TO JOHANNESBURG PARK CITY TAXI RANK AND RETURN USING THE SAME ROUTE.		



transport

Department:
Transport
Province of KwaZulu-Natal

GAZETTE

LGKZNG32-2023-NOV

REGION: ALL

1)	Application Number: APP0159199	2)	Gazette Number: LGKZNG32-2023-NOV
3)	Applicant: TA KHUMALO ID NO. 8103085576084 Association: ZAMUKULUNGISA-NDWEDWE TAXI OWNERS ASS.	4)	Applicant Address: LOT 6374 2025 WATERLOO KWAZULU-NATAL KWA-ZULU NATAL 4339
5)	Existing Licence Holder: NOT APPLICABLE ID NO. NOT APPLICABLE	6)	Existing Licence Holder Address: NOT APPLICABLE
7)	Type of application: NEW OPERATING LICENCE	8)	Operating Licence Number: LKNKN0150957
9)	Vehicle Type: MINIBUS TAXI	10)	1 X 9-16 (SEATED) + 0 (STANDING)
11)	Region: GREATER NORTH		
12.1	<p>2206U22206U200047626 - VERULAM TO CANELANDS FROM IRELAND STREET TAXI RANK, PROCEED TO ROBOT AT MOSS STREET, TURN RIGHT INTO MOSS STREET, AT THE FOPURWAY STOP, TURN RIGHT INTO SHALIMAR ROAD, TURN LEFT INTO CEMETARY ROAD, LEFT P100, LEFT NEW GLASGLOW ROAD BECOMING LARSON ROAD, LEFT INTO DUKER ROAD, LEFT INTO NYALA ROAD, RIGHT INTO LARSON ROAD, BECOMING NEW GLASGLOW ROAD, LEFT P100, LEFT INTO STATION PARK ROAD, TURN AROUND, AND BACK TO P100 AND RETURN TO VERULAM TAXI RANK ON THE SAME ROUTE.</p> <p>OR</p> <p>FROM IRELAND STREET TAXI RANK PROCEED TO BP GARAGE, TURN RIGHT INTO INANDA ROAD, AT ROBOT TURN RIGHT INTO R102, TURN LEFT INTO P100, TURN LEFT INTO NEW GLASGLOW ROAD BECOMING LARSON ROAD, TURN LEFT INTO DUKER ROAD, TURN LEFT INTO NYALA ROAD, TURN RIGHT INTO LARSON ROAD BECOMING NEW GLASGLOW ROAD, TURN LEFT P100, TURN LEFT INTO PARK STATION ROAD, TURN AROUND ON STATION PARK ROAD BACK TO P100 AND RETURN TO VERULAM TAXI RANK ON THE SAME ROUTE.</p>		
12.2	<p>2206U22206U200047627 - VERULAM - NDWEDWE MISSION FROM IRELAND STREET TAXI RANK PROCEED TO ROBOT, TURN RIGHT INTO MOSS STREET, AT THE FOURWAY STOP TURN RIGHT INTO SHALIMAR ROAD, TURN LEFT AT CEMETARY ROAD, TURN LEFT AT P100, PASS CANELANDS, COTTONLANDS, NDWEDWE COURT, NDWEDWE TAXI RANK, TURN LEFT D1514, TURN AROUND AT D1570 AND RETURN TO VERLAM ON THE SAME ROUTE.</p> <p>OR</p> <p>FROM IRELAND STREET TAXI RANK PROCEED TOWARDS BP GARAGE, TURN RIGHT INTO INANDA ROAD, TURN RIGHT INTO R102, TURN LEFT AT P100, PASS CANELANDS, COTTONLANDS, NDWEDWE COURT, NDWEDWE TAXI RANK, TURN LEFT D1514, TURN AROUND AT D1570, AND RETURN TO VERULAM TAXI RANK ON THE SAME ROUTE.</p>		
12.3	<p>2206U22206LS00047628 - NDWEDWE TO DURBAN FROM NDWEDWE MISSION ON D1514, TURN RIGHT INTO P100, PROCEED STRAIGHT, PASS NDWEDWE TAXI RANK, NDWEDWE COURT, COTTONLANDS, CANELANDS, TURN RIGHT INTO CEMETARY ROAD BECOMING SHALIMAR ROAD, TURN LEFT, PASS MOSS STREET, TURN LEFT INTO IRELAND STREET, TURN AROUND AT THE RANK AND PROCEED STRAIGHT ON IRELAND STREET, TURN RIGHT INTO INANDA ROAD, TURN LEFT R102, JOINING M41 EITHER TURN LEFT INTO N2 SOUTHBOUND, LEFT NORTH COAST ROAD BECOMING UMGENI ROAD, TURN RIGHT LEOPOLD STREET, TURN LEFT GREY STREET, TURN RIGHT PRINCE EDWARD STREET AND RANK</p> <p>ALTERNATIVE</p> <p>FROM M41, TURN LEFT M4, JOINING STANGER STREET, TURN RIGHT INTO ORDINANCE ROAD, TURN LEFT INTO GREY STREET, TURN RIGHT INTO PRINCE EDWARD STREET AND RANK3.2.FROM NDWEDWE MISSION ON D1514, TURN LEFT P100, PROCEED STRAIGHT TO NDWEDWE TAXI RANK, NDWEDWE COURT, COTTONLANDS, TURN RIGHT INTO CEMETARY ROAD BECOMING SHALIMAR ROAD, TURN LEFT INTO MOSS STREET, TURN LEFT INTO IRELAND STREET, TURN AROUND AT THE RANK AND PROCEED STRAIGHT ON IRELAND STREET, JOINING OLD MAIN ROAD (M27), RIGHT M4 AND FROM M4 SAME AS 3.1.</p>		
12.4	<p>2206U22202H100047629 - VERULAM TO TONGAAT FROM IRELAND STREET TAXI RANK PROCEED TO ROBOT AT MOSS STREET, TURN RIGHT INTO MOSS STREET AT FOUR WAY STOP, TURN RIGHT INTO SHALIMAR BECOMING CEMETARY ROAD, TURN RIGHT INTO P100, TURN LEFT INTO R102, PROCEED TO TONGAAT, TURN LEFT TO MARKET LANE TO TONGAAT TAXI RANK AND RETURN VIA THE SAME ROUTE.</p> <p>FROM IRELAND TAXI RANK PROCEED STRAIGHT UP TO BP GARAGE, TURN RIGHT INTO INANDA ROAD, AT THE ROBOT, TURN RIGHT INTO R102 AND PROCEED TO TONGAAT, LEFT INTO MARKET LANE TO TONGAAT TAXI RANK AND RETURN VIA THE SAME ROUTE.</p>		
12.5	<p>2206U222027Q10047630 - VERULAM TO STANGER 5.1. FROM IRELAND STREET TAXI RANK PROCEED TO ROBOTS AT MOSS STREET, TURN RIGHT INTO MOSS STREET AT FOUR WAY STOP, TURN RIGHT SHALIMAR ROAD, JOINING CEMETARY ROAD, TURN RIGHT INTO P100, TURN LEFT R102, TURN LEFT INTO CHIEF ALBERT LUTHULI STREET, TURN RIGHT INTO BALCOM STREET AND RANK AT MARKET PLAZA AND RETURN VIA THE SAME AS ABOVE</p> <p>5.2.FROM IRELAND STREET TAXI RANK PROCEED TOWARDS BP GARAGE, TURN RIGHT INTO INANDA ROAD, TURN RIGHT R102, FROM R102 SAME AS 5.1.5.3.FROM IRELAND STREET TAXI RANK PROCEED STRAIGHT TOWARDS BP GARAGE, JOINING OLD MIAN ROAD (M27), TURN LEFT N2, TURN LEFT R74, TURN LEFT INTO KING GEORGE ROAD, TURN LEFT K/MARKET PLAZA RANK AND RETURN ON THE SAME ROUTE</p>		
12.6	<p>2206U2239QWS00047632 - VERULAM TO HAZELMERE FROM IRELAND STREET TAXI RANK PROCEED TO ROBOT AT MOSS STREET, TURN RIGHT INTO MOSS STREET, AT FOURWAY STOP, TURN RIGHT INTO SHALIMAR ROAD, TURN LEFT INTO CEMETARY ROAD, TURN LEFT INTO P100, TURN LEFT INTO NEW GLASGOW ROAD BECOMING LARSON ROAD (P530), JOINING P239, TURN AROUND AT THE DAM'S GATE AND RETURN TO VERULAM TAXI RANK ON THE SAME ROUTE. OR</p> <p>FROM IRELAND STREET TAXI RANK PROCEED TO BP GARAGE, TURN RIGHT INTO INANDA ROAD, AT THE ROBOT TURN RIGHT INTO R102, TURN LEFT INTO P100, TURN LEFT INTO NEW GLASGOW ROAD BECOMING LARSON ROAD (P530), JOINING P239, TURN AROUND AT THE DAM'S GATE AND RETURN TO VERULAM TAXI RANK ON THE SAME ROUTE.</p>		
12.7	<p>2206U22206U200047633 - VERULAM TO MORELAND FROM IRELAND STREET TAXI RANK PROCEED TO ROBOT AT MOSS STREET, TURN RIGHT INTO MOSS STREET, AT FOUR WAY STOP, TURN RIGHT INTO SHALIMAR ROAD JOINING CEMETARY ROAD, TURN RIGHT P100, STRAIGHT TO JOIN WICK STREET (P99), PASSING BARRS FLAT, UMDLOTI SCHOOL, TURN AROUND AT D575 AND RETURN TO VERULAM TAXI RANK ON THE SAME ROUTE.</p> <p>FROM IRELAND STREET TAXI RANK PROCEED STRAIGHT TO BP GARAGE, TURN RIGHT INTO INANDA ROAD, TURN RIGHT INTO R102, TURN RIGHT INTO WICK STREET (P99), PASSING BARRS FLAT, UMDLOTI SCHOOL, TURN AROUND AT D575 AND RETURN TO VERULAM TAXI RANK ON THE SAME ROUTE.</p>		
12.8	<p>2206U22206U200047635 - VERULAM TO COTTONLANDS FROM IRELAND STREET TAXI RANK PROCEED TO THE ROBOT AT MOSS STREET, TURN RIGHT INTO MOSS STREET, AT FOUR WAY STOP TURN RIGHT INTO SHALIMAR ROAD, TURN LEFT INTO CEMETARY ROAD, TURN LEFT P100, TURN LEFT L368 AND RETURN TO VERULAM TAXI RANK ON THE SAME ROUTE.FROM IRELAND STREET TAXI RANK PROCEED STRAIGHT TO BP GARAGE, TURN RIGHT INTO INANDA ROAD, TURN RIGHT R102, TURN LEFT P100, TURN LEFT L368 AND RETURN TO VERULAM TAXI RANK ON THE SAME ROUTE.</p>		
12.9	<p>2206U22206U200047638 - VERULAM - RIVERVIEW FROM IRELAND STREET TAXI RANK PROCEED TO ROBOT AT MOSS STREET, TURN RIGHT INTO MOSS STREET, TURN RIGHT INTO RUSSOM STREET, JOINING MISSION ROAD, PASS UMHLOTI HEIGHTS, MISSION ROAD BECOMING ESTUARY DRIVE, TURN LEFT INTO RUSSOM STREET, TURN LEFT INTO MOSS STREET, TURN LEFT INTO IRELAND STREET AND RANK AT THE VERULAM TAXI RANK.</p>		



transport

Department:
Transport
Province of KwaZulu-Natal

GAZETTE

LGKZNG32-2023-NOV

REGION: ALL

12.10	<p>2206U22206U200047639 - VERULAM TO NDWEDWE / INTAPHUKA / SMAMANE</p> <p>FROM IRELAND STREET TAXI RANK PROCEED TO ROBOT AT MOSS STREET, TURN RIGHT INTO MOSS STREET, AT FOUR WAY STOP TURN RIGHT INTO SHALIMAR ROAD, TURN LEFT INTO CEMETARY ROAD, TURN LEFT P100, TURN LEFT EITHER AT D1601, D1574 (ANOTHER LEFT AT D1600) AND D1600 TO JOIN D1515, TURN RIGHT INTO P713, TURN LEFT P100, TURN AROUND AT THE NDWEDWE TAXI RANK ON P100, PROCEED ON P100 AND TURN RIGHT INTO CEMETARY ROAD, JOINING SHALIMAR ROAD, TURN LEFT INTO MOSS STREET, TURN LEFT INTO IRELAND STREET AND RANK AT THE VERULAM TAXI RANK.</p> <p>FROM IRELAND STREET TAXI RANK PROCEED STRAIGHT UP TO BP GARAGE, TURN RIGHT INTO INANDA ROAD, TURN RIGHT R102, TURN LEFT P100, TURN LEFT EITHER AT D1601, D1574, ANOTHER LEFT AT D1600 AND D1600 TO JOIN D1515, TURN RIGHT P713, TURN AROUND AT THE NDWEDWE TAXI RANK ON P100, PROCEED ON P100 AND TURN RIGHT R102, TURN LEFT INTO INANDA ROAD, TURN LEFT INTO IRELAND STREET TAXI RANK AND RANK AT THE VERULAM TAXI RANK.</p>
12.11	<p>2206U22206U800047640 - NDWEDWE TO UMHLANGA ROCKS</p> <p>FROM NDWEDWE TAXI RANK PROCEED STRAIGHT ON P100, PASSING MAVELA, COTTONLANDS, CANELANDS, TURN RIGHT CEMETARY ROAD, JOINING SHALIMAR ROAD, TURN LEFT INTO MOSS STREET, TURN RIGHT INTO IRELAND STREET, JOINING OLD MAIN ROAD (M27), TURN RIGHT N2, TURN LEFT M41, TURN LEFT AT UMHLANGA ROCKS DRIVE, TURN LEFT AT RIDGE ROAD, INTO UMHLANGA ROCKS TAXI RANK AND RETURN VIA THE SAME ROUTE.</p> <p>FROM NDWEDWE TAXI RANK PROCEED STRAIGHT ON P100, PASSING MAVELA, COTTONLANDS, CANELANDS, TURN RIGHT R102, JOINING M41, TURN LEFT AT UMHLANGA ROCKS DRIVE, TURN LEFT AT RIDGE ROAD INTO UMHLANGA ROCKS TAXI RANK AND RETURN VIA THE SAME ROUTE.</p>
12.12	<p>2206U22206U200047642 - VERULAM TO UMFOLOSI</p> <p>FROM IRELAND STREET TAXI RANK, PROCEED TO ROBOT AT MOSS STREET, TURN RIGHT INTO MOSS STREET, AT FOURWAY STOP, TURN LEFT INTO RUSSOM STREET, TURN RIGHT INTO TODD STREET, BECOMING P98, TURN RIGHT P521, TURN LEFT INTO UMFOLOSI SETTLEMENT, ACCESS ROAD NEAR UMDLOTI RIVER BRIDGE, TURN AROUND AT THE SETTLEMENT AND RETURN TO VERLAM TAXI RANK ON THE SAME ROUTE. FROM IRELAND STREET TAXI RANK, PROCEED STRAIGHT, TURN RIGHT INTO TODD STREET, BECOMING P98, TURN RIGHT P521, TURN LEFT INTO UMFOLOSI SETTLEMENT, ACCESS (NEAR MDLOTI RIVER BRIDGE), TURN AROUND AT THE SETTLEMENT AND RETURN TO VERULAM TAXI RANK ON THE SAME ROUTE.</p>
12.13	<p>2206U22206U200047643 - VERULAM TO EMONA</p> <p>FROM IRELAND STREET TAXI RANK, PROCEED TO ROBOT AT MOSS STREET, TURN RIGHT INTO MOSS STREET, AT FOURWAY STOP, TURN RIGHT AT SHALIMAR ROAD, TURN LEFT AT CEMETARY ROAD, TURN LEFT AT P100, TURN RIGHT D1653, TURN LEFT D865, TURN AROUND AT D864 AND RETURN TO VERULAM TAXI RANK ON THE SAME ROUTE. FROM IRELAND STREET TAXI RANK, PROCEED STRAIGHT UP TO BP GARAGE, TURN RIGHT INTO INANDA ROAD, TURN RIGHT R102, TURN LEFT AT P100, TURN RIGHT D1653, TURN LEFT D865, TURN AROUND AT D864 AND RETURN TO VERULAM TAXI RANK ON THE SAME ROUTE.</p>
12.14	<p>2206U22206RK00047646 - VERULAM TO PINETOWN</p> <p>FROM IRELAND STREET TAXI RANK PROCEED STRAIGHT UP TO BP GARAGE, TURN RIGHT INTO INANDA ROAD, TURN LEFT R102, JOINING M41, TURN LEFT N2 SOUTHBOUND, LEFT INTO INANDA ROAD / UMGENI ROAD, OFF-RAMP, STRAIGHT INTO UMGENI SERVICE ROAD, TURN RIGHT INTO UMGENI ROAD (M19), TURN RIGHT INTO OLD MAIN ROAD, TURN LEFT INTO ANDERSON ROAD AND RANK, RETURN BACK TO VERULAM TAXI RANK ON THE SAME ROUTE.</p>



transport

Department:
Transport
Province of KwaZulu-Natal

GAZETTE

LGKZNG32-2023-NOV

REGION: ALL

1)	Application Number: APP0159233	2)	Gazette Number: LGKZNG32-2023-NOV
3)	Applicant: FE MKHIZE ID NO. 6810100991088 Association: MAPHUMULO TAXI OWNERS ASSOCIATION	4)	Applicant Address: PO BOX 627 MAPHUMULO 4450
5)	Existing Licence Holder: NOT APPLICABLE ID NO. NOT APPLICABLE	6)	Existing Licence Holder Address: NOT APPLICABLE
7)	Type of application: ADD AUTHORISATIONS/ROUTES	8)	Operating Licence Number: LGKZN0903000989
9)	Vehicle Type: MINIBUS	10)	1 X 15 (SEATED) + 0 (STANDING)
11)	Region: ILEMBE		
12.1	KZPRERC2947411 - STANGER TO DURBAN FROM STANGER TAXI RANK AT THE CORNER OF CATO STREET AND BALCOMB STREET, TURN LEFT TO BALCOMB STREET, TURN RIGHT TO GLEDHOW MILL ROAD, TURN LEFT TO R102, TURN RIGHT TO R74 PROCEED TO JOIN N2 SOUTH FREEWAY, PASS UMOVOTI PLAZA, THONGATHI TOLL PLAZA PROCEED STRAIGHT TURN LEFT TO JOIN R102, PASS GATE WAY MALL, TURN RIGHT TO JOIN M4 SOUTH, TURN RIGHT TO SANDILE THUSI ROAD, TURN LEFT TO UMGENI ROAD, PROCEED PASS DURBAN STATION AND TURN RIGHT TO CART WRIGHT TAXI RANK DROP OFF AND PICK UP PASSENGERS AND RETURN USING THE SAME ROUTE.		
12.2	KZPRERC2947460 - STANGER TO EMPANGENI FROM STANGER TAXI RANK AT THE CORNER OF CATO STREET AND BALCOMB STREET, TURN LEFT TO BALCOMB STREET, TURN RIGHT TO GLEDHOW MILL ROAD TURN RIGHT TO KING SHAKA STREET, TURN LEFT TO R74, PROCEED TO JOIN N2 NORTH FREEWAY, PROCEED STRAIGHT PASS MTHUNZINI TOLL PLAZA, PROCEED TAKE OFF RAMP TO TURN LEFT TO R34 TURN LEFT TO MPALA STREET, JOIN TANNER ROAD, TURN RIGHT TO KNUZEN STREET, TURN LEFT TO MORRIS STREET, TURN RIGHT R102, TURN LEFT TO R34 PASS FIVE WAYS MALL, PROCEED TURN RIGHT TO TURNBULL STREET, TURN LEFT TO COMMERCIAL STREET, TURN LEFT TO MAXWELL STREET, TURN RIGHT TO A- TAXI RANK (LOT 16) DROP OFF AND PICK UP PASSENGERS AND RETURN WITH THE SAME ROUTE.		
12.3	KZPRERC2947509 - STANGER TO ESHOWE FROM STANGER TAXI RANK AT THE CORNER OF CATO STREET AND BALCOMB STREET, TURN LEFT TO BALCOMB STREET, TURN RIGHT TO GLEDHOW MILL ROAD, TURN LEFT TO R102, PROCEED PASS NEW GUELDERLAND, PASS DARNALL, PASS ZINKWAZI, PASS FORT PEARSON, PASS MATIGULU RIVER, PASS GINGINDLOVU, TURN LEFT TO R66, PROCEED STRAIGHT TURN LEFT TO JOHN ROSS STREET, TURN RIGHT TO KANGELA STREET, AND TURN LEFT TO ESHOWE TAXI RANK DROP OFF AND PICK UP RETURN WITH THE SAME ROUTE.		
12.4	KZPRERC2947558 - STANGER TO TONGAAT FROM STANGER TAXI RANK AT THE CORNER OF CATO STREET AND BALCOMB STREET, TURN LEFT TO BALCOMB STREET, TURN RIGHT INTO GLEDHOW MILL ROAD, TURN RIGHT TO R102, PROCEED STRAIGHT PASS GROUTVILLE, PASS SHAKASKRAAL, PROCEED STRAIGHT TURN RIGHT TO THONGATHI TAXI RANK DROP OFF AND PICK UP PASSENGERS AND RETURN WITH THE SAME ROUTE.		
12.5	KZPRERC2947607 - STANGER TO KRANSKOP FROM STANGER TAXI RANK AT THE CORNER OF CATO STREET AND BALCOMB STREET, TURN LEFT TO BALCOMB STREET, TURN LEFT INTO GLEDHOW MILL ROAD, TURN RIGHT TO KING SHAKA STREET, TURN LEFT TO R74, PROCEED STRAIGHT PASS MAPHUMULO, TURN RIGHT TO MAIN ROAD P15-1 PROCEED STRAIGHT TO KRANSKOP AND TURN LEFT TO KRANSKOP TAXI RANK DROP OFF AND PICK UP PASSENGERS RETURN WITH THE SAME ROUTE.		



transport

Department:
Transport
Province of KwaZulu-Natal

GAZETTE

LGKZNG32-2023-NOV

REGION: ALL

1)	Application Number: APP0150473	2)	Gazette Number: LGKZNG32-2023-NOV
3)	Applicant: BM BHENGU ID NO. 6103025715083 Association: MAPHUMULO TAXI OWNERS ASSOCIATION	4)	Applicant Address: MENYEZWAYO AREA MAPHUMULO 4470
5)	Existing Licence Holder: NOT APPLICABLE ID NO. NOT APPLICABLE	6)	Existing Licence Holder Address: NOT APPLICABLE
7)	Type of application: ADD AUTHORISATIONS/ROUTES	8)	Operating Licence Number: LGKZN0903000901
9)	Vehicle Type: MINIBUS	10)	1 X 15 (SEATED) + 0 (STANDING)
11)	Region: ILEMBE		
12.1	KZPRERC2947411 - STANGER TO DURBAN FROM STANGER TAXI RANK AT THE CORNER OF CATO STREET AND BALCOMB STREET, TURN LEFT TO BALCOMB STREET, TURN RIGHT TO GLEDHOW MILL ROAD, TURN LEFT TO R102, TURN RIGHT TO R74 PROCEED TO JOIN N2 SOUTH FREEWAY, PASS UMOVOTI PLAZA, THONGATHI TOLL PLAZA PROCEED STRAIGHT TURN LEFT TO JOIN R102, PASS GATE WAY MALL, TURN RIGHT TO JOIN M4 SOUTH, TURN RIGHT TO SANDILE THUSI ROAD, TURN LEFT TO UMGENI ROAD, PROCEED PASS DURBAN STATION AND TURN RIGHT TO CART WRIGHT TAXI RANK DROP OFF AND PICK UP PASSENGERS AND RETURN USING THE SAME ROUTE.		
12.2	KZPRERC2947460 - STANGER TO EMPANGENI FROM STANGER TAXI RANK AT THE CORNER OF CATO STREET AND BALCOMB STREET, TURN LEFT TO BALCOMB STREET, TURN RIGHT TO GLEDHOW MILL ROAD TURN RIGHT TO KING SHAKA STREET, TURN LEFT TO R74, PROCEED TO JOIN N2 NORTH FREEWAY, PROCEED STRAIGHT PASS MTHUNZINI TOLL PLAZA, PROCEED TAKE OFF RAMP TO TURN LEFT TO R34 TURN LEFT TO MPALA STREET, JOIN TANNER ROAD, TURN RIGHT TO KNUZEN STREET, TURN LEFT TO MORRIS STREET, TURN RIGHT R102, TURN LEFT TO R34 PASS FIVE WAYS MALL, PROCEED TURN RIGHT TO TURNBULL STREET, TURN LEFT TO COMMERCIAL STREET, TURN LEFT TO MAXWELL STREET, TURN RIGHT TO A- TAXI RANK (LOT 16) DROP OFF AND PICK UP PASSENGERS AND RETURN WITH THE SAME ROUTE.		
12.3	KZPRERC2947509 - STANGER TO ESHOWE FROM STANGER TAXI RANK AT THE CORNER OF CATO STREET AND BALCOMB STREET, TURN LEFT TO BALCOMB STREET, TURN RIGHT TO GLEDHOW MILL ROAD, TURN LEFT TO R102, PROCEED PASS NEW GUELDERLAND, PASS DARNALL, PASS ZINKWAZI, PASS FORT PEARSON, PASS MATIGULU RIVER, PASS GINGINDLOVU, TURN LEFT TO R66, PROCEED STRAIGHT TURN LEFT TO JOHN ROSS STREET, TURN RIGHT TO KANGELA STREET, AND TURN LEFT TO ESHOWE TAXI RANK DROP OFF AND PICK UP RETURN WITH THE SAME ROUTE.		
12.4	KZPRERC2947558 - STANGER TO TONGAAT FROM STANGER TAXI RANK AT THE CORNER OF CATO STREET AND BALCOMB STREET, TURN LEFT TO BALCOMB STREET, TURN RIGHT INTO GLEDHOW MILL ROAD, TURN RIGHT TO R102, PROCEED STRAIGHT PASS GROUTVILLE, PASS SHAKASKRAAL, PROCEED STRAIGHT TURN RIGHT TO THONGATHI TAXI RANK DROP OFF AND PICK UP PASSENGERS AND RETURN WITH THE SAME ROUTE.		
12.5	KZPRERC2947607 - STANGER TO KRANSKOP FROM STANGER TAXI RANK AT THE CORNER OF CATO STREET AND BALCOMB STREET, TURN LEFT TO BALCOMB STREET, TURN LEFT INTO GLEDHOW MILL ROAD, TURN RIGHT TO KING SHAKA STREET, TURN LEFT TO R74, PROCEED STRAIGHT PASS MAPHUMULO, TURN RIGHT TO MAIN ROAD P15-1 PROCEED STRAIGHT TO KRANSKOP AND TURN LEFT TO KRANSKOP TAXI RANK DROP OFF AND PICK UP PASSENGERS RETURN WITH THE SAME ROUTE.		
12.6	KZPRERC2947656 - MAPHUMULO TO JOHANNESBURG FROM MAPHUMULO TAXI RANK TURN LEFT TO JOIN D893 PROCEED STRAIGHT TURN LEFT TO R74, PROCEED PASS KRANSKOP, PASS GREYTOWN, PASS COLENZO, TURN LEFT TO JOIN R103 PROCEED STRAIGHT PASS LADYSMITH, PROCEED TO JOIN N3, PASS HARRISMITH, PASS HEIDELBERG, PROCEED STRAIGHT TO JOHANNESBURG PARK CITY TAXI RANK AND RETURN USING THE SAME ROUTE.		



transport

Department:
Transport
Province of KwaZulu-Natal

GAZETTE

LGKZNG32-2023-NOV

REGION: ALL

1) Application Number: APP0160238	2) Gazette Number: LGKZNG32-2023-NOV
3) Applicant: PT NGIDI ID NO. 7001060902088 Association: MAPHUMULO TAXI OWNERS ASSOCIATION	4) Applicant Address: VUKILE AREA KWATSHOBO MAPHUMULO 4470
5) Existing Licence Holder: NOT APPLICABLE ID NO. NOT APPLICABLE	6) Existing Licence Holder Address: NOT APPLICABLE
7) Type of application: ADD AUTHORISATIONS/ROUTES	8) Operating Licence Number: LGKZN0903000879
9) Vehicle Type: MINIBUS	10) 1 X 15 (SEATED) + 0 (STANDING)
11) Region: ILEMBE	
12.1	KZPRERC2947411 - STANGER TO DURBAN FROM STANGER TAXI RANK AT THE CORNER OF CATO STREET AND BALCOMB STREET, TURN LEFT TO BALCOMB STREET, TURN RIGHT TO GLEDHOW MILL ROAD, TURN LEFT TO R102, TURN RIGHT TO R74 PROCEED TO JOIN N2 SOUTH FREEWAY, PASS UMWOTI PLAZA, THONGATHI TOLL PLAZA PROCEED STRAIGHT TURN LEFT TO JOIN R102, PASS GATE WAY MALL, TURN RIGHT TO JOIN M4 SOUTH, TURN RIGHT TO SANDILE THUSI ROAD, TURN LEFT TO UMGENI ROAD, PROCEED PASS DURBAN STATION AND TURN RIGHT TO CART WRIGHT TAXI RANK DROP OFF AND PICK UP PASSENGERS AND RETURN USING THE SAME ROUTE.
12.2	KZPRERC2947460 - STANGER TO EMPANGENI FROM STANGER TAXI RANK AT THE CORNER OF CATO STREET AND BALCOMB STREET, TURN LEFT TO BALCOMB STREET, TURN RIGHT TO GLEDHOW MILL ROAD TURN RIGHT TO KING SHAKA STREET, TURN LEFT TO R74, PROCEED TO JOIN N2 NORTH FREEWAY, PROCEED STRAIGHT PASS MTHUNZINI TOLL PLAZA, PROCEED TAKE OFF RAMP TO TURN LEFT TO R34 TURN LEFT TO MPALA STREET, JOIN TANNER ROAD, TURN RIGHT TO KNUTZEN STREET, TURN LEFT TO MORRIS STREET, TURN RIGHT R102, TURN LEFT TO R34 PASS FIVE WAYS MALL, PROCEED TURN RIGHT TO TURNBULL STREET, TURN LEFT TO COMMERCIAL STREET, TURN LEFT TO MAXWELL STREET, TURN RIGHT TO A- TAXI RANK (LOT 16) DROP OFF AND PICK UP PASSENGERS AND RETURN WITH THE SAME ROUTE.
12.3	KZPRERC2947509 - STANGER TO ESHOWE FROM STANGER TAXI RANK AT THE CORNER OF CATO STREET AND BALCOMB STREET, TURN LEFT TO BALCOMB STREET, TURN RIGHT TO GLEDHOW MILL ROAD, TURN LEFT TO R102, PROCEED PASS NEW GUELDERLAND, PASS DARNALL, PASS ZINKWAZI, PASS FORT PEARSON, PASS MATIGULU RIVER, PASS GINGINDLOVU, TURN LEFT TO R66, PROCEED STRAIGHT TURN LEFT TO JOHN ROSS STREET, TURN RIGHT TO KANGELA STREET, AND TURN LEFT TO ESHOWE TAXI RANK DROP OFF AND PICK UP RETURN WITH THE SAME ROUTE.
12.4	KZPRERC2947558 - STANGER TO TONGAAT FROM STANGER TAXI RANK AT THE CORNER OF CATO STREET AND BALCOMB STREET, TURN LEFT TO BALCOMB STREET, TURN RIGHT INTO GLEDHOW MILL ROAD, TURN RIGHT TO R102, PROCEED STRAIGHT PASS GROUTVILLE, PASS SHAKASKRAAL, PROCEED STRAIGHT TURN RIGHT TO THONGATHI TAXI RANK DROP OFF AND PICK UP PASSENGERS AND RETURN WITH THE SAME ROUTE.
12.5	KZPRERC2947607 - STANGER TO KRANSKOP FROM STANGER TAXI RANK AT THE CORNER OF CATO STREET AND BALCOMB STREET, TURN LEFT TO BALCOMB STREET, TURN LEFT INTO GLEDHOW MILL ROAD, TURN RIGHT TO KING SHAKA STREET, TURN LEFT TO R74, PROCEED STRAIGHT PASS MAPHUMULO, TURN RIGHT TO MAIN ROAD P15-1 PROCEED STRAIGHT TO KRANSKOP AND TURN LEFT TO KRANSKOP TAXI RANK DROP OFF AND PICK UP PASSENGERS RETURN WITH THE SAME ROUTE.



transport

Department:
Transport
Province of KwaZulu-Natal

GAZETTE

LGKZNG32-2023-NOV

REGION: ALL

1) Application Number: APP0160239	2) Gazette Number: LGKZNG32-2023-NOV
3) Applicant: PT NGIDI ID NO. 7001060902088 Association: MAPHUMULO TAXI OWNERS ASSOCIATION	4) Applicant Address: VUKILE AREA KWATSHOBO MAPHUMULO 4470
5) Existing Licence Holder: NOT APPLICABLE ID NO. NOT APPLICABLE	6) Existing Licence Holder Address: NOT APPLICABLE
7) Type of application: ADD AUTHORISATIONS/ROUTES	8) Operating Licence Number: LGKZN0903000894
9) Vehicle Type: MINIBUS	10) 1 X 15 (SEATED) + 0 (STANDING)
11) Region: ILEMBE	
12.1	KZPRERC2947411 - STANGER TO DURBAN FROM STANGER TAXI RANK AT THE CORNER OF CATO STREET AND BALCOMB STREET, TURN LEFT TO BALCOMB STREET, TURN RIGHT TO GLEDHOW MILL ROAD, TURN LEFT TO R102, TURN RIGHT TO R74 PROCEED TO JOIN N2 SOUTH FREEWAY, PASS UMVOTI PLAZA, THONGATHI TOLL PLAZA PROCEED STRAIGHT TURN LEFT TO JOIN R102, PASS GATE WAY MALL, TURN RIGHT TO JOIN M4 SOUTH, TURN RIGHT TO SANDILE THUSI ROAD, TURN LEFT TO UMNGENI ROAD, PROCEED PASS DURBAN STATION AND TURN RIGHT TO CART WRIGHT TAXI RANK DROP OFF AND PICK UP PASSENGERS AND RETURN USING THE SAME ROUTE.
12.2	KZPRERC2947460 - STANGER TO EMPANGENI FROM STANGER TAXI RANK AT THE CORNER OF CATO STREET AND BALCOMB STREET, TURN LEFT TO BALCOMB STREET, TURN RIGHT TO GLEDHOW MILL ROAD TURN RIGHT TO KING SHAKA STREET, TURN LEFT TO R74, PROCEED TO JOIN N2 NORTH FREEWAY, PROCEED STRAIGHT PASS MTHUNZINI TOLL PLAZA, PROCEED TAKE OFF RAMP TO TURN LEFT TO R34 TURN LEFT TO MPALA STREET, JOIN TANNER ROAD, TURN RIGHT TO KNUTZEN STREET, TURN LEFT TO MORRIS STREET, TURN RIGHT R102, TURN LEFT TO R34 PASS FIVE WAYS MALL, PROCEED TURN RIGHT TO TURNBULL STREET, TURN LEFT TO COMMERCIAL STREET, TURN LEFT TO MAXWELL STREET, TURN RIGHT TO A- TAXI RANK (LOT 16) DROP OFF AND PICK UP PASSENGERS AND RETURN WITH THE SAME ROUTE.
12.3	KZPRERC2947509 - STANGER TO ESHOWE FROM STANGER TAXI RANK AT THE CORNER OF CATO STREET AND BALCOMB STREET, TURN LEFT TO BALCOMB STREET, TURN RIGHT TO GLEDHOW MILL ROAD, TURN LEFT TO R102, PROCEED PASS NEW GUELDERLAND, PASS DARNALL, PASS ZINKWAZI, PASS FORT PEARSON, PASS MATIGULU RIVER, PASS GINGINDLOVU, TURN LEFT TO R66, PROCEED STRAIGHT TURN LEFT TO JOHN ROSS STREET, TURN RIGHT TO KANGELA STREET, AND TURN LEFT TO ESHOWE TAXI RANK DROP OFF AND PICK UP RETURN WITH THE SAME ROUTE.
12.4	KZPRERC2947558 - STANGER TO TONGAAT FROM STANGER TAXI RANK AT THE CORNER OF CATO STREET AND BALCOMB STREET, TURN LEFT TO BALCOMB STREET, TURN RIGHT INTO GLEDHOW MILL ROAD, TURN RIGHT TO R102, PROCEED STRAIGHT PASS GROUTVILLE, PASS SHAKASKRAAL, PROCEED STRAIGHT TURN RIGHT TO THONGATHI TAXI RANK DROP OFF AND PICK UP PASSENGERS AND RETURN WITH THE SAME ROUTE.
12.5	KZPRERC2947607 - STANGER TO KRANSKOP FROM STANGER TAXI RANK AT THE CORNER OF CATO STREET AND BALCOMB STREET, TURN LEFT TO BALCOMB STREET, TURN LEFT INTO GLEDHOW MILL ROAD, TURN RIGHT TO KING SHAKA STREET, TURN LEFT TO R74, PROCEED STRAIGHT PASS MAPHUMULO, TURN RIGHT TO MAIN ROAD P15-1 PROCEED STRAIGHT TO KRANSKOP AND TURN LEFT TO KRANSKOP TAXI RANK DROP OFF AND PICK UP PASSENGERS RETURN WITH THE SAME ROUTE.



transport

Department:
Transport
Province of KwaZulu-Natal

GAZETTE

LGKZNG32-2023-NOV

REGION: ALL

1) Application Number: APP0160759	2) Gazette Number: LGKZNG32-2023-NOV
3) Applicant: ET DLADLA ID NO. 6501051127083 Association: MPUMALANGA AND DISTRICT TAXI ASSOCIATION	4) Applicant Address: 52 DICKENS ROAD BELLAIR 4094
5) Existing Licence Holder: NOT APPLICABLE ID NO. NOT APPLICABLE	6) Existing Licence Holder Address: NOT APPLICABLE
7) Type of application: NEW OPERATING LICENCE	8) Operating Licence Number: NOTAVAILABLE
9) Vehicle Type: MINIBUS	10) 1 X 15 (SEATED) + 0 (STANDING)
11) Region: DURBAN WEST	
12.1	MPUMALANGA TAXI RANK TO EMALANGENI FROM MPUMALANGA TAXI RANK (KWAMCOYI) TO 3001 STREET PICK UP PASSENGERS, RIGHT TO MEYIWA ROAD, PICK UP PASSENGERS, LEFT TO SHEZI STREET, PICK UP PASSENGERS, RIGHT TO MEYIWA STREET, LEFT TO SHEZI MAIN ROAD, PICK AND DROP PASSENGERS, RIGHT TO 74085 STREET TO P385, PICK AND DROP, RIGHT TO BUCK MAN BOULEVARD, PICK AND DROP, RIGHT TO LUBEX ROAD, PICK AND DROP, RIGHT TO SIBISI ROAD, PICK AND DROP, SIBISI BECOMES MEYIWA ROAD, PICK AND DROP INTO MPUMALANGA TAXI RANK (KWAMCOYI).
12.2	MPUMALANGA TAXI RANK TO HILLCREST FROM MPUMALANGA TAXI RANK (KWAMCOYI), TO 3001 STREET, PICK AND DROP PASSENGERS, RIGHT TO MEYIWA ROAD, PICK UP PASSENGERS, RIGHT TO MEYIWA ROAD, PICK AND DROP PASSENGERS, LEFT TO SHEZI STREET, PICK AND DROP PASSENGERS, RIGHT TO MEYIWA STREET, PICK AND DROP PASSENGERS, LEFT TO SHEZI STREET, PICK AND DROP PASSENGERS, RIGHT TO 74085 STREET, PICK AND DROP PASSENGERS, RIGHT TO P385, PICK UP PASSENGERS, JOIN N3 (NO PICKING UP OF PASSENGERS), LEFT TO M13, OFF-RAMP AND TURN LEFT KASSIER ROAD ROAD (M46), RIGHT TO OLD MAIN ROAD, DROP OFF PASSENGERS ON OLD MAIN ROAD, LEFT TO INANDA ROAD, DROP OFF PASSENGERS, TURN RIGHT TO HILLCREST TAXI RANK AND RETURN ON THE SAME ROUTE.
12.3	MPUMALANGA TAXI RANK TO MLABA VILLAGE FROM MPUMALANGA TAXI RANK (KWAMCOYI), TO 3001 STREET, PICK UP PASSENGERS, RIGHT TO MEYIWA ROAD, PICK UP TO SHEZI STREET, PICK UP PASSENGERS, RIGHT TO 74095 STREET, PICK AND DROP PASSENGERS, CROSS P385 HEADING MLABA VILLAGE MAIN ROAD, PICK AND DROP PASSENGERS, RETURN BACK AT SINENZUZO PRIMARY SCHOOL TO MPUMALANGA TAXI RANK ON THE SAME ROUTE TO MPUMALANGA TAXI RANK (KWAMCOYI).
12.4	22065K2206LS00052048 - MPUMALANGA TAXI RANK TO DURBAN. FROM MPUMALANGA TAXI RANK ON MEYIWA MAIN ROAD, TURN LEFT 2011 STREET, TURN RIGHT 74095 STREET, TURN RIGHT P385, TURN RIGHT N3, PASS MARRIANHILL TOLL PLAZA, OR N3, LEFT M13, LEFT OLD MAIN ROAD PINETOWN, RIGHT STAPLETON ROAD, LEFT M13, LEFT N3, TURN LEFT INTO BEREA ROAD NORTH, RIGHT INTO BEREA ROAD, INTO WEST STREET, LEFT TURN RUSSELL STREET AND RANK AT THE INTERSECTION OF RUSSELL STREET AND PINE STREET. ALTERNATIVE ROUTE: FROM BEREA ROAD NORTH, INTO OLD DUTCH ROAD, INTO ALICE STREET, TURN RIGHT INTO GREY STREET, BECOMING BROAD STREET, RIGHT TURN SMITH STREET, RIGHT TURN RUSSELL STREET AND PROCEED TO RANK AS ABOVE, RETURN TRIP – FROM RANK AT THE INTERSECTION OF PINE STREET, LEFT TURN INTO N3, FROM THE N3 DRIVE BACKWARDS ON THE SAME ROUTE AS THE FORWARD TRIP.
12.5	22065K2206R400052047 - MPUMALANGA TO WESTMEAD. FROM MPUMALANGA TAXI RANK ON MEYIWA MAIN ROAD, TURN LEFT 2011 STREET, TURN RIGHT 74095 STREET, TURN RIGHT P385, TURN RIGHT N3, PASS MARRIANHILL TOLL PLAZA, LEFT RICHMOND ROAD, LEFT WESTMEAD ROAD, LEFT ALEXANDER ROAD, RIGHT TRAFFORD ROAD, LEFT RICHMOND ROAD, LEFT SWANFIELD ROAD, LEFT INTO TAXI HOLDING ON COMMERCIAL ROAD AND RETURN BACK ON THE SAME ROUTE TO ALL UNITS WITHIN MPUMALANGA
12.6	22065P22065F10052033 - MPUMALANGA – CAMPERDOWN. INBOUND: FROM MPUMALANGA. ROUTE: P385, N3, P418, CHURCH STREET, VR PLANK SQUARE TO CAMPERDOWN TAXI RANK – ADJACENT TO CAMPERDOWN STATION (KPC 0021). OUTBOUND: FROM CAMPERDOWN TAXI RANK – ADJACENT TO CAMPERDOWN STATION (KPC0021) ROUTE: VR PLANK SQUARE, SHEPSTONE, BISHOP, P418, N3, P385 TO MPUMALANGA.
12.7	22065P22065P00052035 - MPUMALANGA TAXI RANK TO UMLAAS ROAD. INBOUND: FROM MPUMALANGA TAXI RANK, TURN RIGHT TO MEYIWA MAIN ROAD, TURN LEFT 2011 STREET, TURN RIGHT 74095 STREET, TURN LEFT P385, TURN LEFT R603. ROUTE: GEORGEDALE, CATO RIDGE, CAMPERDOWN DESTINATION UMLAAS ROAD. OUTBOUND: FROM UMLAAS ROAD, R603, N3, MPUMALANGA / INCHANGA / CATO RIDGE OFF-RAMP – JOIN R103, TURN RIGHT GEORGEDALE ROAD, MEYIWA MAIN ROAD. ROUTE: CAMPERDOWN, CATO RIDGE, GEORGEDALE DESTINATION MPUMALANGA TOWNSHIP (ALL SECTIONS INCLUDING EMALANGENI).
12.8	22065P22065P00052043 - MPUMALANGA TO HAMMERSDALE FROM (ORIGIN): MPUMALANGA TAXI RANK ON MEYIWA MAIN ROAD, TURN LEFT 2011 STREET, TURN RIGHT 74095 STREET, TURN RIGHT P385, RIGHT TURN KELLY ROAD, TURN LEFT ANDERSON ROAD ELANGENI INDUSTRIES AND RETURN BACK ON THE SAME ROUTE TO ALL UNITS WITHIN MPUMALANGA (INCLUDING EMALANGENI)
12.9	22065P22065Q00052034 - MPUMALANGA TAXI RANK TO CATO RIDGE AND ABBATOIR. FROM MPUMALANGA TAXI RANK – MEYIWA MAIN ROAD, TURN LEFT 2011 STREET, TURN RIGHT 74095 STREET, TURN LEFT P385 BECOMING R103/P1-3, TURN LEFT P423 / EDDY HAGAN, DRIVE INTO CATO RIDGE ABBATOIR TAXI RANK AND RETURN BACK ON THE SAME ROUTE.



transport

Department:
Transport
Province of KwaZulu-Natal

GAZETTE

LGKZNG32-2023-NOV

REGION: ALL

12.10	<p>22065P22068T10052032 - MPUMALANGA - PIETERMARITZBURG (VIA CHURCH STREET).</p> <p>INBOUND: FROM MPUMALANGA, P385, N3, N3/P338 (UMLAAS ROAD) INTERCHANGE, N3, MARKET ROAD INTERCHANGE, N3, BHAMBATHA (GREYTOWN), CHURCH, MASUKWANA (EAST), BOOM STREET TO BOOM / RETIEF TAXI TERMINAL (KPC0013).</p> <p>OUTBOUND: FROM BOOM / TAXI TERMINAL (KPC0013), BOOM STREET, MASUKWANA STREET (EAST), ECHO ROAD, ORTHMANN, N3, N3/P338 (UMLAAS ROAD), INTERCHANGE, N3, P385.</p> <p>ALTERNATIVE – INBOUND</p> <p>(A) P385, N3, P418, CHURCH STREET, VR PLANK SQUARE (CAMPERDOWN TAXI RANK KPX0021, VR PLANK SQUARE, SHEPSTONE, BISHOP, P418, N3 / P338 (UMLAAS ROAD) INTERCHANGE, N3, MARKET ROAD INTERCHANGE, N3, BHAMBATHA (GREYTOWN), CHURCH STREET, MASUKWANA (EAST), BOOM.</p> <p>(B) P385, N3, P418, CHURCH STREET, VR PLANK SQUARE (CAMPERDOWN TAXI RANK KPX 0021), VR PLANK SQUARE, SHEPSTONE, BISHOP, P418, N3 / P338 (UMLAAS ROAD), INTERCHANGE, N3, MARKET ROAD INTERCHANGE, N3, ARMITAGE, CHATTERTON, BOSHOF, BOOM STREET, RETIEF STREET, PIETERMARITZ STREET, PINE STREET, BOOM STREET.</p> <p>ALTERNATIVE – OUTBOUND,</p> <p>(A) BOOM STREET, MASUKWANA (EAST), ECHO, ORTHMANN, N3, N3 / P338 (UMLAAS ROAD) INTERCHANGE, P418, CHURCH STREET, VR PLANK SQUARE, SHEPSTONE, BISHOP, P418, N3, P385.</p> <p>RESTRICTIONS: ALONG MARKET ROAD, OFF-RAMP TO MARKET ROAD, ON-RAMP, ONLY OFFLOADING OF PASSENGERS IS PERMITTED. THE LOADING OF PASSENGERS ALONG THIS SECTION OF THE ROUTE IS NOT PERMITTED.</p>
12.11	<p>22065P2206RK00052046 - MPUMALANGA TAXI RANK TO PINETOWN.</p> <p>8. FROM MPUMALANGA TAXI RANK ON MEYIWA MAIN ROAD, TURN LEFT 2011 STREET, TURN RIGHT 74095 STREET, TURN RIGHT P385, TURN RIGHT N3, LEFT M13, PASS EVERTON, MAYTIME STORES, KLOOF, LEFT TURN OLD MAIN ROAD, RIGHT ANDERSON ROAD, LEFT TURN STANFIELD LANE, RIGHT INTO HILL STREET BUS RANK AND RETURN BACK ON THE SAME ROUTE TO ALL UNITS WITHIN MPUMALANGA.</p>



transport

Department:
Transport
Province of KwaZulu-Natal

GAZETTE

LGKZNG32-2023-NOV

REGION: ALL

1) Application Number: APP0164209	2) Gazette Number: LGKZNG32-2023-NOV
3) Applicant: TS NTANZI ID NO. 8303305739088 Association: NTUZUMA TAXI ASSOCIATION	4) Applicant Address: B 59 VEZI RD OVERSPILL KWAMASHU DURBNA 4359
5) Existing Licence Holder: M NTULI ID NO. 6209175604082	6) Existing Licence Holder Address: L710 WISA ROAD KWA-MASHU 4360
7) Type of application: NORMAL TRANSFER	8) Operating Licence Number: LGKZN1403002560
9) Vehicle Type: MINIBUS	10) 1 X 15 (SEATED) + 0 (STANDING)
11) Region: GREATER NORTH	
12.1	2206MY2206SA00049298 - NTUZUMA TO PHOENIX (UMHLANGA) FROM THE STARTING POINT (ITHENDELE DRIVE TAXI RANK) NEAR KWANOZAZA SHOPPING CENTRE ALONG ANY OF THE INNER CIRCLE ROUTES 1 TO 4 WITHIN NTUZUMA TOWNSHIP ALONG ITHENDELE DRIVE LEFT INTO NTUZUMA ACCESS ROAD INTO INDUSTRIAL PARK ROAD LEFT INTO PHOENIX HIGHWAY RIGHT INTO INTO M41 LEFT INTO UMHLANGA ROCKS DRIVE INTO LIGHTHOUSE ROAD LEFT INTO TANAGER WAY RIGHT INTO LAGOON DRIVE RIGHT INTO LIGHT HOUSE ROAD LEFT INTO AN ON RAMP TO THE M4 RIGHT INTO ARGYLE ROAD LEFT INTO UMGENI ROAD LEFT INTO UMGENI ROAD AND PROCEED TO THE RANK (S) AS PER ANY OF THE ROUTES (1.1 TO 1.5) ALTERNATIVE ROUTE ALONG THE M25 LEFT INTO THE N2 RIGHT INTO THE M41 AND PROCEED AS PER THE ABOVE ROUTE.
12.2	2206S92206MY00049300 - KWAMASHU TO NTUZUMA FROM KWAMASHU MAIN TAXI RANK ON MALANDELA ROAD, INTO BHEJANE ROAD, LEFT INTO NYALA ROAD, INTO ITHENDELE DRIVE AND PROCEED TO THE INNER CIRCLE ROUTES WITHIN NTUZUMA AND TO THE RANK ON ITHENDELE DRIVE NEAR BHEKUZULU DRIVE. 6.1.1 ALTERNATIVE ROUTE FROM KWAMASHU MAIN TAXI RANK ON MALANDELA ROAD, INTO BHEJANE ROAD, LEFT INTO NYALA ROAD, INTO UNDIYAZANA GROVE, INTO INGCEBO DRIVE, RIGHT INTO IBHUCU DRIVE, RIGHT INTO UMBHALANE, RIGHT INTO IHOBHE AVENUE, LEFT INTO ITHENDELE DRIVE AND PROCEED TO THE INNER CIRCLE ROUTES WITHIN NTUZUMA TAKE-OUT AND TO THE END POINT ON ITHENDELE DRIVE NEAR BHEKUZULU DROVE. 6.2. BESTER'S TAXI RANK TO NTUZUMA FROM BESTER'S TAXI RANK, LEFT INTO NTUZUMA ACCESS ROAD, RIGHT INTO ITHENDELE DRIVE AND PROCEED TO ANY OF THE INNER CIRCLE ROUTE(S) 1 TO 4 ABOVE, AND TO THE END POINT ON ITHENDELE DRIVE AND BHEKUZULU DRIVE TAXI RANK. 6.3. KWAMASHU CROSSROADS TO NTUZUMA FROM KWAMASHU CROSSROADS TAXI RANK, LEFT INTO MALANDELA ROAD, LEFT INTO KWAMASHU HIGHWAY (M25), LEFT INTO NTUZUMA ACCESS ROAD, RIGHT INTO ITHENDELE DRIVE AND PROCEED TO ANY OF THE INNER CIRCLE ROUTE(S) 1 TO 4 ABOVE, UNTIL THE END POINT ON ITHENDELE NEAR BHEKUZULU DRIVE TAXI RANK.
12.3	2206MY21004R00049295 - NTUZUMA TO DURBAN FROM ITHENDELE DRIVE TAXI RANK NEAR KWANOZAZA SHOPPING CENTRE ALONG ANY OF ROUTES (S) 1 TO 4 ABOVE INTO NTUZUMA ACCESS ROAD RIGHT INTO KWAMASHU HIGHWAY (M25) INTO NORTH COAST ROAD INTO UMGENI ROAD (PROCEED TO SOLDIER'S WAY AND TO SOLDIER'S WAY TAXI RANK OR RIGHT INTO LEOPOLD STREET RIGHT INTO WARWICK AVENUE INTO CENTENARY ROAD AND PROCEED TO CENTENARY ROAD TAXI RANK. FROM ITHENDELE DRIVE TAXI RANK NEAR KWANOZAZA SHOPPING CENTRE ALONG ANY OF THE INNER CIRCLE ROUTES WITHIN NTUZUMA AS PER ROUTES 1 TO 4 ABOVE INTO KWAMASHU HIGHWAY (M25) RIGHT INTO THE N2 LEFT INTO INANDA ROAD (M21) INTO SEA COW LAKE ROAD RIGHT INTO NORTH COAST ROAD AND PROCEED TO THE END POINTS AS IN 1.1 ABOVE. FROM THE STATING POINT IN 1.1 ABOVE INTO KWAMASHU HIGHWAY (M25) RIGHT INTO THE N2 LEFT INTO INANDA ROAD (M21) OFF RAMP LEFT INTO UMGENI ROAD (M19) ALONG UMGENI ROAD AND PROCEED TO THE END POINTS AS IN 1.1 FROM THE STARTING POINT IN 1.1 ABOVE INTO KWAMASHU HIGHWAY RIGHT INTO THE N2 ALONG THE N2 LEFT INTO THE N3 ALONG THE N3 INTO OLD DUTCH ROAD (LEFT INTO CENTENARY ROAD AND PROCEED TO CENTENARY ROAD TAXI RANK OR INTO ALICE STREET RIGHT INTO SOLDIER'S WAY AND PROCEED TO SOLDIER'S WAY TAXI RANK. FROM THE STARTING POINT IN 1.1 ABOVE INTO KWAMASHU HIGHWAY (M25) INTO NORTH COAST ROAD INTO UMGENI ROAD LEFT INTO ARGYLE ROAD RIGHT INTO BRICKHILL ROAD INTO POINT ROAD RIGHT INTO BAY TERRACE RIGHT INTO STANGER STREET LEFT INTO ORDANCE ROAD LEFT INTO SOLDIER'S WAY RIGHT INTO QUEEN STREET RIGHT INTO FIELD STREET AND PROCEED TO SOLDIER'S WAY TAXI RANK OR INTO LEOPOLD STREET RIGHT INTO WARWICK AVENUE INTO CENTENARY ROAD AND PROCEED TO CENTENARY ROAD TAXI RANK.
12.4	2206MY2206RK00049296 - NTUZUMA TO PINETOWN FROM THE STARTING POINT ON ITHENDELE DRIVE NEAR KWANOZAZA SHOPPING CENTRE ALONG ANY OF THE INNER CIRCLE ROUTES 1 TO 4 WITHIN NTUZUMA TOWNSHIP ALONG ITHENDELE DRIVE LEFT INTO NTUZUMA ACCEDD ROAD RIGHT INTO KWAMASHU HIGHWAY (M25) TURN RIGHT INTO THE N2 ALONG THE N2 LEFT INTO INANDA ROAD (M21) OFF RAMP RIGHT INTO UMGENI ROAD (M19) INTO ST JOHNS AVENUE RIGHT INTO OLD MAIN ROAD LEFT INTO MOODIE STREET RIGHT INTO HILL STREET AND PROCEED TO THE END POINT ON HILL STREET. AND FROM THE STARTING POINT ABOVE ALONG THE ROUTES INDICATED ABOVE RIGHT INTO THE N2 ALONG THE N2 INTO THE N3 INTO THE M13 RIGHT INTO OLD MAIN ROAD RIGHT INTO MOODIE STREET RIGHT INTO HILL STREET AND PROCEED TO THE END POINT ON HILL STREET. AND FROM THE STARTING POINT ABOVE ALONG THE ROUTES INDICATED ABOVE RIGHT INTO UMGENI ROAD (M19) ALONG THE M19 RIGHT INTO OTTO VOLEK ROAD LEFT INTO SHEPSTONE ROAD LEFT INTO REGENT STREET RIGHT INTO CHELSEA AVENUE LEFT INTO CHELSEA AVENUE LEFT INTO ESCOM ROAD RIGHT INTO OLD MAIN ROAD RIGHT INTO TRAFFORD ROAD LEFT INTO HILLCLIMB ROAD LEFT INTO KYALAMI ROAD INTO CIRCUIT ROAD LEFT INTO MALCOLM ROAD LEFT INTO ALBERT ROAD LEFT INTO ALEXANDER ROAD LEFT INTO OLD MAIN ROAD RIGHT INTO MOODIE STREET RIGHT INTO HILL STREET AND PROCEED TO THE TAXI RANK ON HILL STREET.
12.5	2206MY2206U200049297 - NTUZUMA TO VERULAM FROM THE STARTING POINT (ITHENDELE DRIVE TAXI RANK) NEAR KWANOZAZA SHOPPING CENTRE ALONG ANY OF THE INNER CIRCLE ROUTES WITHIN NTUZUMA TOWNSHIP ALONG ITHENDELE DRIVE LEFT INTO NTUZUMA ACCESS ROAD RIGHT INTO KWAMASHU HIGHWAY (M25) ALONG THE M25 LEFT INTO R102 PASS WHITE HOUSE SHOPPING CENTRE ALONG R102 RIGHT INTO WICK STREET LEFT INTO IRELAND STREET AND PROCEED TO AN APPROVED TAXI RANK ON IRELAND STREET. ALTERNATIVE ROUTE ALONG THE SAME ROUTE ABOVE INTO NTUZUMA ACCESS ROAD INTO INDUSTRIAL PARK ROAD LEFT INTO PHOENIX HIGHWAY LEFT INTO R102 AND PROCEED TO VERULAM AS PER THE ABOVE ROUTE. RESTRICTION: NO PICKING UP OF PASSENGERS ON PHOENIX HIGHWAY.



transport

Department:
Transport
Province of KwaZulu-Natal

GAZETTE

LGKZNG32-2023-NOV

REGION: ALL

12.6	<p>21004R2206MY00049299 - DURBAN TO NTUZUMA</p> <p>FROM SOLDIER'S WAY TAXI RANK RIGHT INTO FIELD STREET INTO ALBERT STREET INTO UMGENI ROAD INTO NORTH COAST ROAD INTO KWAMASHU HIGHWAY (M25) LEFT INTO NTUZUMA ACCESS ROAD ALONG NTUZUMA ACCESS ROAD RIGHT INTO ITHENDELE DRIVE AND PROCEED TO NTUZUMA ALONG ANY OF THE INNER CIRCLE ROUTES WITHIN NTUZUMA.</p> <p>FROM CENTENARY ROAD TAXI RANK RIGHT INTO MARKET ROAD LEFT INTO ALICE STREET LEFT INTO ALBERT STREET INTO UMGENI ROAD INTO NORTH COAST ROAD INTO KWAMASHU HIGHWAY (M25) AND PROCEED TO THE END POINT ALONG ROUTES IN 5.1 ABOVE.</p> <p>FROM SOLDIER'S WAY TAXI RANK RIGHT INTO FIELD STREET LEFT INTO LEOPOLD STREET INTO CANONGATE ROAD OR FROM CENTENARY ROAD TAXI RANK RIGHT INTO MARKET ROAD RIGHT INTO LEOPOLD STREET INTO CANONGATE ROAD INTO THE WESTERN FREEWAY (N3) INTO THE N2 LEFT INTO KWAMASHU HIGHWAY (M25) AND PROCEED TO THE END POINT ALONG ROUTES IN 5.1 ABOVE.</p>
12.7	<p>KZN601NS118055 - NTUZUMA TO DURBAN</p> <p>FROM NTUZUMA TAXI RANK TO LHOBHE ROAD LEFT TO MBALANE ROAD (PICK UP PASSENGERS), LEFT TO LBHUCE DRIVE PICK AND DROP, RIGHT TO INGCEBO DRIVE PICK AND DROP, RIGHT TO MTHELEKISI (PICK AND DROP), RIGHT TO MADAMFANA (PICK AND DROP), RIGHT TO LBHUCE DRIVE (PICK AND DROP), LEFT TO INGCEBO DRIVE (PICK AND DROP), RIGHT TO NDIYAZANA (PICK AND DROP), LEFT TO INGCEBO DRIVE (PICK UP PASSENGERS), RIGHT TO INTSISHO PASS NTUZUMA POLICE STATION LEFT TO UNNAMED ROAD RIGHT TO LBHUCE (PICK UP PASSENGERS) RIGHT TO XAMU (PICK UP), LEFT TO LHOBHE PICK AND DROP PASSENGERS), LEFT TO ITHENDELE DRIVE (PICK AND DROP) AND TURN BACK TO ENGEN GARAGE WITH ITHENDELE DRIVE (PICK UP PASSENGERS) LEFT TO IVONDWE (PICK AND DROP), RIGHT TO BUHLE BODWA WALK (PICK AND DROP), RETURN WITH BUHLE BODWA WALK (PICK AND DROP) LEFT TO IVONDWE (PICK AND DROP) LEFT TO ITHENDELE DRIVE (PICK AND DROP) LEFT TO BHEKUZULU DRIVE (PICK AND DROP), RETURN AND WHEN REACHING SANDLWANA DRIVE, LEFT TO ITHENDELE DRIVE (PICK AND DROP) PASS NTUZUMA TAXI RANK, LEFT TO KING DINUZULU DRIVE (PICK AND DROP), AND TURN BACK TO SINAMUVA DRIVE (PICK AND DROP), RETURN TO KING DINUZULU DRIVE (PICK AND DROP), LEFT TO XOLANI NGCOBO WALK (PICK AND DROP) RIGHT TO SIQUBUQUBU ROAD (PICK AND DROP), RIGHT TO UNNAMED ROAD (PICK AND DROP), RIGHT TO NKATHAZO ROAD (NEW ROAD- PICK AND DROP) TURN RIGHT THEN IMMEDIATE LEFT TO ITHENDELE DRIVE (PICK UP AND DROP), THEN LEFT TO NTUZUMA ACCESS (NHLUNGWANE) PICK AND DROP.</p> <p>ALTERNATIVE ONE</p> <p>FROM NTUZUMA ACCESS (NHLUNGWANE) TURN RIGHT TO M25, RIGHT TO N2, LEFT TO INANDA ROAD (M21), INTO SEA COW LAKE, RIGHT TO NORTH COAST ROAD AND PROCEED TO CENTENARY ROAD TAXI RANK AND RETURN TO NTUZUMA ON THE SAME ROUTE.</p> <p>ALTERNATIVE TWO:</p> <p>FROM NTUZUMA ACCESS, TURN RIGHT TO M25, INTO N2, LEFT TO INANDA ROAD (M21) OFF RAMP AND LEFT TO UMGENI ROAD (M19), AND PROCEED TO CENTENARY ROAD TAXI RANK AND RETURN TO NTUZUMA ON THE SAME ROUTE.</p> <p>ALTERNATIVE THREE:</p> <p>FROM NTUZUMA ACCESS TURN RIGHT TO M25, RIGHT TO N2, LEFT TO N3 INTO OLD DUTCH ROAD, INTO ALICE STREET, RIGHT TO SOLDIERS WAY AND PROCEED TO SOLDIERS WAY TAXI RANK AND RETURN TO NTUZUMA ON THE SAME ROUTE.</p> <p>ALTERNATIVE FOUR:</p> <p>FROM NTUZUMA ACCESS (NHLUNGWANE), RIGHT TO M25, RIGHT TO N2, RIGHT TO NORTH COAST ROAD, TO UMGENI LEFT TO ARGYLE ROAD, RIGHT TO BRICKFIELD, INTO POINT ROAD, RIGHT TO BAY TERRACE, RIGHT TO STANGER STREET, LEFT TO ORDINANCE ROAD, LEFT TO SOLDIERS WAY, RIGHT TO QUEEN STREET, RIGHT TO FIELD STREET AND PROCEED TO SOLDIERS WAY TAXI RANK AND RETURN ON THE SAME ROUTE.</p>
12.8	<p>KZN601NS118153 - NTUZUMA TO INDUSTRIAL PARK</p> <p>FROM NTUZUMA TAXI RANK TO IHOBBE ROAD LEFT TO MBALANE ROAD (PICK UP PASSENGERS), LEFT TO IBHUCE DRIVE PICK AND DROP, RIGHT TO INGCEBO DRIVE PICK AND DROP, RIGHT TO MTHELEKISI (PICK AND DROP), RIGHT TO MADAMFANA (PICK AND DROP), RIGHT TO IBHUCE DRIVE (PICK AND DROP), LEFT TO INGCEBO DRIVE (PICK AND DROP), RIGHT TO NDIYAZANA (PICK AND DROP), LEFT TO INGCEBO DRIVE (PICK UP PASSENGERS), RIGHT TO INTSISHO PASS NTUZUMA POLICE STATION LEFT TO UNNAMED ROAD RIGHT TO IBHUCE (PICK UP PASSENGERS) RIGHT TO XAMU (PICK UP), LEFT TO IHOBBE PICK AND DROP PASSENGERS), LEFT TO ITHENDELE DRIVE (PICK AND DROP) AND TURN BACK TO ENGEN GARAGE WITH ITHENDELE DRIVE (PICK UP PASSENGERS) LEFT TO IVONDWE (PICK AND DROP), RIGHT TO BUHLE BODWA WALK (PICK AND DROP), RETURN WITH BUHLE BODWA WALK (PICK AND DROP) LEFT TO IVONDWE (PICK AND DROP) LEFT TO ITHENDELE DRIVE (PICK AND DROP) LEFT TO BHEKUZULU DRIVE (PICK AND DROP), RETURN AND WHEN REACHING SANDLWANA DRIVE, LEFT TO ITHENDELE DRIVE (PICK AND DROP) PASS NTUZUMA TAXI RANK, LEFT TO KING DINUZULU DRIVE (PICK AND DROP), AND TURN TO SINAMUVA DRIVE (PICK AND DROP), RETURN TO KING DINUZULU DRIVE (PICK AND DROP), LEFT TO XOLANI NGCOBO WALK (PICK AND DROP) RIGHT TO SIQUBUQUBU ROAD (PICK AND DROP), RIGHT TO UNNAMED ROAD (PICK AND DROP), RIGHT TO NKATHAZO ROAD (NEW ROAD- PICK AND DROP), TURN RIGHT THEN IMMEDIATE LEFT TO ITHENDELE DRIVE (PICK UP AND DROP), THEN LEFT TO NTUZUMA ACCESS (NHLUNGWANE) PICK AND DROP, RIGHT TO M25 ,TO HUNSLET ROAD AND RIGHT TO ABERDINE ROAD , PICK AND DROP AND RETURN TO NTUZUMA ON THE SAME ROUTE.</p>
12.9	<p>KZN601NS118202 - NTUZUMA TO KWAMASHU</p> <p>FROM NTUZUMA TAXI RANK TO IHOBBE ROAD LEFT TO MBALANE ROAD (PICK UP PASSENGERS), LEFT TO IBHUCE DRIVE PICK AND DROP, RIGHT TO INGCEBO DRIVE PICK AND DROP, RIGHT TO MTHELEKISI (PICK AND DROP), RIGHT TO MADAMFANA (PICK AND DROP), RIGHT TO IBHUCE DRIVE (PICK AND DROP), LEFT TO INGCEBO DRIVE (PICK AND DROP), RIGHT TO NDIYAZANA (PICK AND DROP), LEFT TO INGCEBO DRIVE (PICK UP PASSENGERS), RIGHT TO INTSISHO PASS NTUZUMA POLICE STATION LEFT TO UNNAMED ROAD RIGHT TO IBHUCE (PICK UP PASSENGERS) RIGHT TO XAMU (PICK UP), LEFT TO IHOBBE PICK AND DROP PASSENGERS, LEFT TO ITHENDELE DRIVE (PICK AND DROP) AND TURN BACK TO ENGEN GARAGE WITH ITHENDELE DRIVE (PICK UP PASSENGERS) LEFT TO IVONDWE (PICK AND DROP), RIGHT TO BUHLE BODWA WALK (PICK AND DROP), RETURN WITH BUHLE BODWA WALK (PICK AND DROP) LEFT TO IVONDWE (PICK AND DROP) LEFT TO ITHENDELE DRIVE (PICK AND DROP) LEFT TO BHEKUZULU DRIVE (PICK AND DROP), RETURN AND WHEN REACHING SANDLWANA DRIVE, LEFT TO ITHENDELE DRIVE (PICK AND DROP) PASS NTUZUMA TAXI RANK, LEFT TO KING DINUZULU DRIVE (PICK AND DROP), AND TURN BACK TO SINAMUVA DRIVE (PICK AND DROP), RETURN TO KING DINUZULU DRIVE (PICK AND DROP), LEFT TO XOLANI NGCOBO WALK (PICK AND DROP) RIGHT TO SIQUBUQUBU ROAD (PICK AND DROP), RIGHT TO UNNAMED ROAD (PICK AND DROP), RIGHT TO NKATHAZO ROAD (NEW ROAD- PICK AND DROP), TURN RIGHT THEN IMMEDIATE LEFT TO ITHENDELE DRIVE (PICK UP AND DROP), THEN LEFT TO NTUZUMA ACCESS (NHLUNGWANE) PICK AND DROP, INTO ITHENDELE DRIVE , JOIN LINDA ROAD (NO PICKING UP AND DROPPING OF PASSENGERS) RIGHT TO BHEJANE ROAD (NO PICKING AND DROPPING) LEFT TO LINDA NZAMA ROAD , INTO KWAMASHU TAXI RANK AND RETURN TO NTUZUMA ON THE SAME ROUTE.</p>



transport

Department:
Transport
Province of KwaZulu-Natal

GAZETTE

LGKZNG32-2023-NOV

REGION: ALL

12.10	<p>KZN601NS118251 - NTUZUMA TO UMHLANGA ROCKS</p> <p>FROM NTUZUMA TAXI RANK TO IOBHHE ROAD LEFT TO MBALANE ROAD (PICK UP PASSENGERS), LEFT TO IBHUCE DRIVE PICK AND DROP, RIGHT TO INGCEBO DRIVE PICK AND DROP, RIGHT TO MTHELEKISI (PICK AND DROP), RIGHT TO MADAMFANA (PICK AND DROP), RIGHT TO IBHUCE DRIVE (PICK AND DROP), LEFT TO INGCEBO DRIVE (PICK AND DROP), RIGHT TO NDIYAZANA (PICK AND DROP), LEFT TO INGCEBO DRIVE (PICK UP PASSENGERS), RIGHT TO INTSISHO PASS NTUZUMA POLICE STATION LEFT TO UNNAMED ROAD RIGHT TO IBHUCE (PICK UP PASSENGERS) RIGHT TO XAMU (PICK UP), LEFT TO IOBHHE PICK AND DROP PASSENGERS), LEFT TO ITHENDELE DRIVE (PICK AND DROP) AND TURN TO ENGEN GARAGE WITH ITHENDELE DRIVE (PICK UP PASSENGERS) LEFT TO IVONDWE (PICK AND DROP), RIGHT TO BUHLE BODWA WALK (PICK AND DROP), RETURN WITH BUHLE BODWA WALK (PICK AND DROP) LEFT TO IVONDWE (PICK AND DROP), LEFT TO ITHENDELE DRIVE (PICK AND DROP) LEFT TO BHEKUZULU DRIVE (PICK AND DROP), RETURN AND WHEN REACHING SANDLWANA DRIVE, LEFT TO ITHENDELE DRIVE (PICK AND DROP) PASS NTUZUMA TAXI RANK, LEFT TO KING DINUZULU DRIVE (PICK AND DROP), AND TURN BACK TO SINAMUVA DRIVE (PICK AND DROP), RETURN TO KING DINUZULU DRIVE (PICK AND DROP), LEFT TO XOLANI NGCOBO WALK (PICK AND DROP) RIGHT TO SIQUBUQUBU ROAD (PICK AND DROP), RIGHT TO UNNAMED ROAD (PICK AND DROP), RIGHT TO NKATHAZO ROAD (NEW ROAD- PICK AND DROP), TURN RIGHT THEN IMMEDIATE LEFT TO ITHENDELE DRIVE (PICK UP AND DROP), THEN LEFT TO NTUZUMA ACCESS (NHLUNGWANE) PICK AND DROP, RIGHT TO M25, LEFT TO N2, LEFT TO M41, RIGHT WITH M41 AND OFF RAMP TO M12, LEFT WITH M12, INTO TRAFFIC CIRCLE, RIGHT TO UMHLANGA ROCKS DRIVE LEFT TO TANAGER WAY INTO UMHLANGA TAXI RANK AND RETURN TO NTUZUMA ON THE SAME ROUTE.</p> <p>RETURN 2</p> <p>FROM UMHLANGA TAXI RANK RIGHT TO CHATWEL, RIGHT TO UMHLANGA ROCKS DRIVE, BECOMES LIGHTHOUSE STREET, LEFT TO M12, RIGHT TO M41, INTO N2, OFF RAMP, RIGHT TO M25.</p>
12.11	<p>KZN601NS118447 - NTUZUMA TO VERULAM.</p> <p>FROM NTUZUMA TAXI RANK TO IOBHHE ROAD LEFT TO MBALANE ROAD (PICK UP PASSENGERS), LEFT TO IBHUCE DRIVE PICK AND DROP, RIGHT TO INGCEBO DRIVE PICK AND DROP, RIGHT TO MTHELEKISI (PICK AND DROP), RIGHT TO MADAMFANA (PICK AND DROP), RIGHT TO IBHUCE DRIVE (PICK AND DROP), LEFT TO INGCEBO DRIVE (PICK AND DROP), RIGHT TO NDIYAZANA (PICK AND DROP), LEFT TO INGCEBO DRIVE (PICK UP PASSENGERS), RIGHT TO INTSISHO PASS NTUZUMA POLICE STATION LEFT TO UNNAMED ROAD RIGHT TO IBHUCE (PICK UP PASSENGERS) RIGHT TO XAMU (PICK UP), LEFT TO IOBHHE PICK AND DROP PASSENGERS), LEFT TO ITHENDELE DRIVE (PICK AND DROP) AND TURN BACK TO ENGEN GARAGE WITH ITHENDELE DRIVE (PICK UP PASSENGERS) LEFT TO IVONDWE (PICK AND DROP), RIGHT TO BUHLE BODWA WALK (PICK AND DROP), RETURN WITH BUHLE BODWA WALK (PICK AND DROP) LEFT TO IVONDWE (PICK AND DROP) LEFT TO ITHENDELE DRIVE (PICK AND DROP) LEFT TO BHEKUZULU DRIVE (PICK AND DROP), RETURN AND WHEN REACHING SANDLWANA DRIVE, LEFT TO ITHENDELE DRIVE (PICK AND DROP) PASS NTUZURNATAXI RANK, LEFT TO KING DINUZULU DRIVE (PICK AND DROP) AND TURN TO SINAMUVA DRIVE (PICK AND DROP), RETURN TO KING DINUZULU DRIVE (PICK AND DROP), LEFT TO XOLANI NGCOBO WALK (PICK AND DROP) RIGHT TO SIQUBUQUBU ROAD (PICK AND DROP), RIGHT TO UNNAMED ROAD (PICK AND DROP), RIGHT TO NKATHAZO ROAD (NEW ROAD-PICK AND DROP), TURN RIGHT THEN IMMEDIATE LEFT TO ITHENDELE DRIVE (PICK UP AND DROP), THEN LEFT TO NTUZUMA ACCESS (NHLUNGWANE) PICK AND DROP, RIGHT TO M25 OFF RAMP AND TURN TO R102 (MT. EDGE COME) PASS OTTAWA (DROP OFF ONLY), LEFT TO M27 INTO IRELAND STREET TO IRELAND STREET TAXI RANK AND RETURN ON THE SAME ROUTE.</p>
12.12	<p>KZN601NS118496 - NTUZUMA TO PINETOWN</p> <p>FROM NTUZUMA TAXI RANK TO IOBHHE ROAD LEFT TO MBALANE ROAD (PICK UP PASSENGERS), LEFT TO IBHUCE DRIVE PICK AND DROP, RIGHT TO INGCEBO DRIVE PICK AND DROP, RIGHT TO MTHELEKISI (PICK AND DROP), RIGHT TO MADAMFANA (PICK AND DROP), RIGHT TO IBHUCE DRIVE (PICK AND DROP), LEFT TO INGCEBO DRIVE (PICK AND DROP), RIGHT TO NDIYAZANA (PICK AND DROP), LEFT TO INGCEBO DRIVE (PICK UP PASSENGERS), RIGHT TO INTSISHO PASS NTUZUMA POLICE STATION LEFT TO UNNAMED ROAD RIGHT TO IBHUCE (PICK UP PASSENGERS) RIGHT TO XAMU (PICK UP), LEFT TO IOBHHE PICK AND DROP PASSENGERS), LEFT TO ITHENDELE DRIVE (PICK AND DROP) AND TURN TO ENGEN GARAGE WITH ITHENDELE DRIVE (PICK UP PASSENGERS) LEFT TO IVONDWE (PICK AND DROP), RIGHT TO BUHLE BODWA WALK (PICK AND DROP), RETURN WITH BUHLE BODWA WALK (PICK AND DROP) LEFT TO IVONDWE (PICK AND DROP) LEFT TO ITHENDELE DRIVE (PICK AND DROP) LEFT TO BHEKUZULU DRIVE (PICK AND DROP), RETURN AND WHEN REACHING SANDLWANA DRIVE, LEFT TO ITHENDELE DRIVE (PICK AND DROP) PASS NTUZUMA TAXI RANK, LEFT TO KING DINUZULU DRIVE (PICK AND DROP) AND TURN TO SINAMUVA DRIVE (PICK AND DROP), RETURN TO KING DINUZULU DRIVE (PICK AND DROP), LEFT TO XOLANI NGCOBO WALK (PICK AND DROP) RIGHT TO SIQUBUQUBU ROAD (PICK AND DROP), RIGHT TO UNNAMED ROAD (PICK AND DROP), RIGHT TO NKATHAZO ROAD (NEW ROAD-PICK AND DROP), TURN RIGHT THEN IMMEDIATE LEFT TO ITHENDELE DRIVE (PICK UP AND DROP), THEN LEFT TO NTUZUMA ACCESS (NHLUNGWANE) PICK AND DROP, RIGHT TO M25, RIGHT TO N2, OFF RAMP TO M19, INTO ST. JOHNS AVENUE RIGHT TO JOSIAH GUMEDE ROAD LEFT TO MOODIE STREET, RIGHT TO HILL STREET, INTO HILL STREET TAXI RANK AND RETURN ON THE SAME ROUTE.</p> <p>RETURN.</p> <p>FROM HILL STREET TAXI RANK, LEFT TO MOODIE STREET, RIGHT TO JOSIAH GUMEDE STREET, LEFT TO BERMS ROAD, RIGHT TO M19, OFF RAMP TO N2, OFF RAMP TO M25, LEFT TO NTUZUMA ACCESS, PICK AND DROP, RIGHT TO ITHENDELE DRIVE, PICK AND DROP PASS NKATHAZO ROAD, PICK AND DROP AROUND NTUZUMA UNITS UNTLL REACHING NTUZUMA TAXI RANK.</p>
12.13	<p>KZN601NS118104 - NTUZUMA TO CROSSROAD</p> <p>FROM NTUZUMA TAXI RANK TO LHOHBE ROAD LEFT TO MBALANE ROAD (PICK UP PASSENGERS), LEFT TO IBHUCE DRIVE PICK AND DROP, RIGHT TO INGCEBO DRIVE PICK AND DROP, RIGHT TO MTHELEKISI (PICK AND DROP), RIGHT TO MADAMFANA (PICK AND DROP), RIGHT TO IBHUCE DRIVE (PICK AND DROP), LEFT TO INGCEBO DRIVE (PICK AND DROP), RIGHT TO NDIYAZANA (PICK AND DROP), LEFT TO INGCEBO DRIVE (PICK UP PASSENGERS), RIGHT TO INTSISHO PASS NTUZUMA POLICE STATION LEFT TO UNNAMED ROAD RIGHT TO IBHUCE (PICK UP PASSENGERS) RIGHT TO XAMU (PICK UP), LEFT TO LHOHBE PICK AND DROP PASSENGERS), LEFT TO ITHENDELE DRIVE (PICK AND DROP) AND TURN BACK TO ENGEN GARAGE WITH ITHENDELE DRIVE (PICK UP PASSENGERS) LEFT TO IVONDWE (PICK AND DROP), RIGHT TO BUHLE BODWA WALK (PICK AND DROP), RETURN WITH BUHLE BODWA WALK (PICK AND DROP) LEFT TO IVONDWE (PICK AND DROP) LEFT TO ITHENDELE DRIVE (PICK AND DROP) LEFT TO BHEKUZULU DRIVE (PICK AND DROP), RETURN AND WHEN REACHING SANDLWANA DRIVE, LEFT TO ITHENDELE DRIVE (PICK AND DROP) PASS NTUZUMA TAXI RANK, LEFT TO KING DINUZULU DRIVE (PICK AND DROP), AND TURN TO SINAMUVA DRIVE (PICK AND DROP), RETURN TO KING DINUZULU DRIVE (PICK AND DROP), LEFT TO XOLANI NGCOBO WALK (PICK AND DROP) RIGHT TO SIQUBUQUBU ROAD (PICK AND DROP), RIGHT TO UNNAMED ROAD (PICK AND DROP), RIGHT TO NKATHAZO ROAD (NEW ROAD- PICK AND DROP), TURN RIGHT THEN IMMEDIATE LEFT TO ITHENDELE DRIVE (PICK UP AND DROP), THEN LEFT TO NTUZUMA (NHLUNGWANE) PICK AND DROP, RIGHT TO M25 OFF RAMP ON CURNICK NDLOVU WAY, DROP OFF PASSENGERS RIGHT TO MALANDELA ROAD INTO CROSSROAD TAXI RANK AND RETURN ON THE SAME ROUTE.</p>



transport

Department:
Transport
Province of KwaZulu-Natal

GAZETTE

LGKZNG32-2023-NOV

REGION: ALL

1)	Application Number: APP0164298	2)	Gazette Number: LGKZNG32-2023-NOV
3)	Applicant: MS NTSHELE ID NO. 7001255573082 Association: MAFAKATHINI HAZA MGWAGWA TAXI ASSOC.	4)	Applicant Address: 151 HESKETH DRIVE HAYFIELDS PIETERMARITZBURG 3201
5)	Existing Licence Holder: BP NTSHELE ID NO. 4805125356087	6)	Existing Licence Holder Address: 151 HESKETH DRIVE HAYFIELDS PMB 3201
7)	Type of application: NORMAL TRANSFER	8)	Operating Licence Number: LGKZN0403002772
9)	Vehicle Type: MINIBUS	10)	1 X 15 (SEATED) + 0 (STANDING)
11)	Region: UMGUNGUNDLOVU		
12.1	<p>22068A21004R10053261 - HOWICK TO DURBAN.</p> <p>INBOUND.</p> <p>FROM SOMME STREET RANK - BEII TO HAVARD (KPH0003) TO DURBAN. SOMMEBELL, MAIN ZEEBERBERG N3.</p> <p>OUTBOUND.</p> <p>FROM DURBAN TO SOMME STREET RANK BELL TO HAWARD (KPH0003).</p> <p>DISPUTES AGAINST MAKATHINI RANK ASSOCIATION NONE.</p>		
12.2	<p>22068A22068A00053262 - MAFAKATHINI TO HOWICK</p> <p>INBOUND: FROM MAFAKATHINI - MKHIZE - D1122/D1133 (KPV0005) TO SOMME STRETT RANKBELL TO HARVARD (KPH 0003).</p>		
12.3	<p>22068A22068A00053263 - MGWAGWA TO HOWICK</p> <p>INBOUND: FROM MGWAGWA-SILINTO P390-P402(KPV0014)TO (DESTINATION):SOMME STREET RANK-BELL TO HARVARD (KPH003)ROUT P390,D1129(TO DULELA-KPV0021),RETURN D1129,P390, KWASHIFU (KPH0069),P390,CHRIS HANI,MR135, R103MAIN, MORLING, SOMME.</p> <p>OUTBOUND FROM: SOMME STREET RANK-BELL TO HARVARD (KPH0003)TO MGWAGWA-SILINTO P390-P402 (KPV0014)ROUTE SOMME .BELL MAIN,R103,MR135,CHRIS HANI, P390, KWASHIFU(KPH0069), P390, D1129 (TO DULELA-KPV0021), RETURN D1129,P390.</p>		
12.4	<p>22068A22068T10053264 - MGWAGWA TO PIETERMARITZBURG</p> <p>INBOUND: FROM (ORIGINAL): MGWAGWA SILINTO P390- P402 (KPV0014) TO (DESTINATION): HOSSEN HAFEEJEE (BERG) STRRANK NO.3 PATON TP JAMES (KPC0026) ROUTE: P390,D1129 (TO DULELA KPV0021), RETURN D1129 P390,KWASHIFU (KPH0069), P390, CHRIS HANI, MR135, R103, ZEEDERBERG, N3, TOWN BUSH, CHATTERTON BOSHOF, LANGALIBALELE, RITIEF, HOSSEN HAFEEJEE (BERG)OUTBOUND: FROM (ORIGINAL): HOSSEN HAFEEJEE (BERG) STR RANK NO.3-PATON TO JAMES (KPC0026) TO (DESTINATION): MGWAGWA-SILINTO P390-P402(KPV0014)ROUTE : HOSSEN HAFEEJEE (BERG) STR MASUKWANA (EAST), CHURCH, GREYTOWN, N3, ZEEDERBERG, R103, MR135, CHRIS HANI, KP390 KWASHIFU (KPH0069), P390, D1129 (TO DULELA-KPV0021), RETURN D1129, P390 ALTERATE ROUTINGS INBOUND: A: P390,D1129 (TO DULELA-KPV0021),</p> <p>RETURN D1139, P390 KWASHIFU (KPH0069), P390, CHRIS HANI, MR139, R103, ZEEDERBERG, N3, CEDARA INTERCHANGE, N3, HILTON COLLEGE INTERCHANGE, N3,TOWN BUSH, CHATTERTON, BOSHOF, LANGALIBALELE, RITIEF, HOSSEN HAFEEJEE (BERG)</p>		
12.5	<p>22068A22068T10053265 - 5. MAFAKATHINI TO PIETERMARITZBURG</p> <p>INBOUND: FROM MAFAKATINI - MKHIZE - D0033 (KPV0005) HOSSEN HAFEEJEE (BERG) STR RANK NO.3 PATON TO (KPC0026) ROUTE :D1133, P402 (TO EMALANGENI-KPV0076), P402, D1140 (TO KHOBONGO-KPV0010).</p> <p>RETURN.</p> <p>D11339 VIA PHENDUKA (D1133, UNNAMED RD MR135, MR135, ZEEDERBERG, N3, TOWN BUSH CHATTERTON BOSHOF, LANGALIBALELE, RITIEF, HOSEN HAFEEJEE.</p> <p>OUTBOUND.</p> <p>FROM HOSEN HAFEEJEE MASUKWANA (EAST) CHURCH, GREYTOWN, N3, ZEEDERBERG, R103 MR135, UNNAMED RD OUTBOUND A D1129 (TO DULELA KPV0021).</p> <p>RETURN.</p> <p>D1129 P390 ROUTE : D1133, (TO EMALANGENI-KPV0076).</p> <p>RETURN.</p> <p>P402, D1140, (TO KHOBONGO- KPV0010) RETURN D1140, D1133 (VIA PHENDUKA- KPV008) D1133, UNNAMED RD MR135, R103 MAIN MORLING, SOMME.</p> <p>OUTBOUND.</p> <p>FROM SOMME STR RANK-BELL TO HARVARD (KPV0003) TO MAFAKATHINI - MKHIZE - D11333 (KPV0005).</p> <p>ALTERNATE ROUTINGS INBOUND.</p> <p>A. D1133, P403, (TO EMALANGENI-KPV0076) RETURN P403 (TO KHOBONGO-KPV0010), RETURN D1140,D1133, MAIN, MORLING, SOMME.</p> <p>RESTRICTION SPECIAL CONDITION DISPUTES AGAINST MAFAKATHINI TAXI ASSOCIATION.</p>		
12.6	<p>22068A22068A00053266 - CHARTER SERVICE</p> <p>FROM MAFAKATHINI MGWAGWA TAXI RANK TO POINT WITHIN THE PROVINCE OF KZN ONLY NO PICKING UP OR SETTING DOWN OF PASSANGERS EN ROUTES.</p>		



transport

Department:
Transport
Province of KwaZulu-Natal

GAZETTE

LGKZNG32-2023-NOV

REGION: ALL

1)	Application Number: APP0164336	2)	Gazette Number: LGKZNG32-2023-NOV
3)	Applicant: PPM ZONDI ID NO. 6805125502084 Association: KWA-MASHU TAXI OWNERS ASSOCIATION	4)	Applicant Address: H266 MPOFU ROAD KWAMASHU DURBAN KWA-ZULU NATAL 4359
5)	Existing Licence Holder: NOT APPLICABLE ID NO. NOT APPLICABLE	6)	Existing Licence Holder Address: NOT APPLICABLE
7)	Type of application: NEW OPERATING LICENCE	8)	Operating Licence Number: LKNKZN015836
9)	Vehicle Type: MINIBUS TAXI	10)	1 X 9-16 (SEATED) + 0 (STANDING)
11)	Region: GREATER NORTH		
12.1	<p>2206UW21004R00048158 - KWA-MASHU TOWNSHIP TO DURBAN</p> <p>FROM KWA-MASHU TAXI RANK, INTO MALANDELA ROAD, INTO INANDA ROAD, INTO INANDA HIGHWAY, RIGHT INTO N2, INTO WESTERN FREEWAY (N3) ALONG THE WESTERN FREEWAY (N3), LEFT INTO BEREA ROAD NORTH, INTO OLD DUTCH ROAD, ALICE STREET, RIGHT INTO GREY STREET, LEFT INTO COMMERCIAL, LEFT INTO FIELD STREET TO SOLDIER'S WAY TAXI RANK.</p> <p>FROM COMMERCIAL ROAD, TURN RIGHT INTO GARDNER STREET, RIGHT INTO PINE STREET TO WESTERN FREEWAY.</p> <p>FROM SOLDIER'S WAY TAXI RANK, TO FIELD STREET, LEFT INTO LEOPOLD STREET, TO CANNONGATE ROAD, INTO WESTERN FREEWAY (N3), INTO N2, INANDA ROAD OFF-RAMP, INANDA HIGHWAY, MALANDELA ROAD.</p>		
12.2	<p>2206UB21004R00048164 - FROM KWAMASHU SECTIONS C,D,& B,K & J AND L & M TO DURBAN</p> <p>2.1 C, D & B:</p> <p>UBUBANE ROAD, RIGHT INTO ISIGWEGWE ROAD, INTO ISIPINGO ROAD, LEFT INTO AMANZIMTOTI ROAD, LEFT INTO MALANDELA ROAD, INTO INANDA ROAD, INTO INANDA HIGHWAY, RIGHT INTO N2, INTO WESTERN FREEWAY (N3) ALONG WESTERN FREEWAY (N3), LEFT TO BEREA ROAD NORTH, OLD DUTCH ROAD, ALICE STREET, RIGHT INTO GREY STREET, LEFT INTO COMMERCIAL, LEFT INTO FIELD TO SOLDIER'S WAY TAXI RANK.</p> <p>ALTERNATIVELY.</p> <p>FROM COMMERCIAL ROAD, RIGHT GARDNER STREET, RIGHT INTO PINE STREET INTO WESTERN FREEWAY.</p> <p>ALTERNATIVELY.</p> <p>MALANDELA ROAD, M25, N2, INTO WESTERN FREEWAY (N3).</p> <p>2.2 K & J</p> <p>NKONJANE ROAD, LEFT INTO SIGWACA ROAD, RIGHT INTO PHOTHEWE ROAD, RIGHT INTO MPANGELE ROAD, LEFT INTO MCAKA ROAD, LEFT INTO MKHIWANE ROAD, RIGHT INTO NYALA ROAD, INTO UNDLONDLO ROAD, RIGHT INTO MALANDELA ROAD, INANDA ROAD, INTO INANDA HIGHWAY, RIGHT INTO N2 INTO WESTERN FREEWAY (N3) EAST BOUND, ALONG TO WESTERN FREEWAY (N3), LEFT TO BEREA ROAD NORTH, INTO OLD DUTCH ROAD, ALICE STREET, RIGHT INTO GREY STREET, LEFT INTO COMMERCIAL, LEFT INTO FIELD, TO SOLDIER'S WAY TAXI RANK.</p> <p>ALTERNATIVELY</p> <p>FROM COMMERCIAL ROAD, RIGHT INTO GARDNER STREET, RIGHT INTO PINE STREET TO WESTERN FREEWAY.</p> <p>ALTERNATIVELY.</p> <p>MALANDELA ROAD, M25, N2, INTO WESTERN FREEWAY (N3).</p> <p>2.3. L & M:</p> <p>BHEJANE ROAD, RIGHT INTO HLOBANE ROAD, LEFT INTO LUTHULI ROAD, RIGHT INTO ZULU ROAD, LEFT INTO NTOMBELA ROAD, RIGHT INTO MALANDELA ROAD, INTO INANDA ROAD, INTO INANDA HIGHWAY, RIGHT INTO N2 WESTERN FREEWAY (N3) EAST BOUND, ALONG TO WESTERN FREEWAY (N3), LEFT TO BEREA ROAD NORTH, INTO OLD DUTCH ROAD, ALICE STREET, RIGHT INTO GREY STREET, LEFT INTO COMMERCIAL, LEFT INTO FIELD STREET, TO SOLDIER'S WAY TAXI RANK.</p> <p>ALTERNATIVELY.</p> <p>FROM COMMERCIAL ROAD, RIGHT INTO GARDNER STREET, RIGHT INTO PINE STREET TO WESTERN FREEWAY.</p> <p>ALTERNATIVELY.</p> <p>MALANDELA ROAD, M25, N2, INTO WESTERN FREEWAY (N3).</p> <p>ALTERNATIVELY.</p> <p>NYALA ROAD, LEFT INTO PHITHI, INTO MDONI ROAD, NYALA, INTO MBONDWE ROAD, RIGHT INTO SIBISI ROAD, INTO MKHWANAZI ROAD, LEFT INTO MAKHATHINI ROAD, LEFT INTO MLANGENI ROAD, LEFT INTO NTOMBELA ROAD INTO INANDA ROAD, INTO INANDA HIGHWAY, RIGHT INTO N2 INTO WESTERN FREEWAY (N3) EAST BOUND, ALONG TO WESTERN FREEWAY (N3), LEFT TO BEREA ROAD NORTH, INTO OLD DUTCH ROAD, ALICE STREET, RIGHT INTO GREY STREET, LEFT INTO COMMERCIAL, LEFT INTO FIELD STREET, TO SOLDIER'S WAY TAXI RANK.</p> <p>ALTERNATIVELY.</p> <p>FROM COMMERCIAL ROAD, RIGHT INTO GARDNER STREET, RIGHT INTO PINE STREET TO WESTERN FREEWAY.</p> <p>ALTERNATIVELY.</p> <p>MALANDELA ROAD, M25, N2 INTO WESTERN FREEWAY (N3).</p>		



transport

Department:
Transport
Province of KwaZulu-Natal

GAZETTE

LGKZNG32-2023-NOV

REGION: ALL

12.3	<p>2206UW2206RK00048168 - KWA-MASHU TO PINETOWN</p> <p>3 A. FROM APPROVED TAXI RANK IN KWA-MASHU TO APPROVED TAXI RANK IN PINETOWN VIA BESTER, CROSSROADS DIRECT AND RETURN.ALONG MALANDELA ROAD, LEFT INTO BHEJANE ROAD, ALONG BHEJANE ROAD, LEFT INTO SIBISI ROAD, RIGHT INTO NYALA ROAD, RIGHT INTO BHUNGEZI ROAD, RIGHT INTO NTUZUMA ACCESS, RIGHT INTO M25 ON- RAMP AND PROCEED TO BESTER'S TAXI RANK.</p> <p>ALONG MALANDELA ROAD, LEFT INTO BHEJANE ROAD, RIGHT INTO ZULU ROAD, LEFT INTO NTOMBELA ROAD, LEFT INTO MALANDELA ROAD AND PROCEED TO CROSSROADS TAXI RANK.</p> <p>FROM THE RANK AT KWA-MASHU STATION ALONG ANY OF THE ROUTES ABOVE INTO AND ALONG MALANDELA ROAD, INTO INANDA ROAD, RIGHT INTO THE N2, RIGHT INTO M19, ALONG THE M19, INTO ST.JOHN AVENUE, RIGHT INTO OLD MAIN ROAD (M31), LEFT INTO CROMPTON ROAD, RIGHT INTO HILL STREET AND PROCEED TO THE TAXI RANK.</p>
12.4	<p>2206UW2206UW00048169 - KWA-MASHU TO STANGER</p> <p>FROM APPROVED TAXI RANK IN KWA-MASHU TO APPROVED TAXI RANK IN STANGER TO VERULAM</p> <p>ALONG MALANDELA ROAD, RIGHT INTO M25, LEFT INTO THE N2, ALONG THE N2 LEFT INTO M41, ALONG THE M41 RIGHT INTO WICK STREET, LEFT INTO IRELAND STREET, RIGHT INTO WICK STREET, RIGHT INTO R102, PROCEED ALONG R102, PROCEED ALONG R102 TO STANGER DIRECT AND RETURN.</p>
12.5	<p>2206UW2206M100048173 - KWA-MASHU TO POINT</p> <p>INWARDS: FROM KWA-MASHU TAXI RANK INTO MALANDELA ROAD, INTO M25 INTO NORTH COAST ROAD, INTO UMGENI ROAD, LEFT INTO ARGYLE ROAD, RIGHT INTO BRICKHILL ROAD, INTO POINT ROAD, DIRECT AND RETURN.</p> <p>OUTWARDS: FROM POINT ROAD, RIGHT INTO BAY TERRACE ROAD, RIGHT INTO STANGER STREET, INTO ARGYLE ROAD, INTO UMGENI ROAD, INTO M25, LEFT INTO MALANDELA ROAD, INTO KWA-MASHU TAXI RANK.</p>



transport

Department:
Transport
Province of KwaZulu-Natal

GAZETTE

LGKZNG32-2023-NOV

REGION: ALL

1)	Application Number: APP0164349	2)	Gazette Number: LGKZNG32-2023-NOV
3)	Applicant: SK MPUNGOSE ID NO. 9105215449081 Association: KWA-MASHU TAXI OWNERS ASSOCIATION	4)	Applicant Address: 41 SAUL HARI S225 SUMMERSAND DURBAN 4000
5)	Existing Licence Holder: GB ZULU ID NO. 6203070856087	6)	Existing Licence Holder Address: 44 STRAWBERRY ROAD NEWLANDS WEST 4037
7)	Type of application: NORMAL TRANSFER	8)	Operating Licence Number: LGKZN1403003027
9)	Vehicle Type: MINIBUS	10)	1 X 11 (SEATED) + 0 (STANDING)
11)	Region: GREATER NORTH		
12.1	2206UW2206RK00048170 - KWA-MASHU TO PINETOWN MALANDELA ROAD, INANDA ROAD, INANDA HIGHWAY, RIGHT INTO THE M19, ALONG M19, LEFT INTO SHEPSTONE ROAD, INTO BEVISS ROAD, RIGHT INTO OLD MAIN ROAD (M31), LEFT INTO CROMPTON STREET, RIGHT INTO HILL STREET AND PROCEED TO THE TAXI RANK IN HILL STREET.		
12.2	2206UB21004R00048164 - FROM KWAMASHU SECTIONS C,D,& B,K & J AND L & M TO DURBAN 2.1 C, D & B: UBUBANE ROAD, RIGHT INTO ISIGWEGWE ROAD, INTO ISIPINGO ROAD, LEFT INTO AMANZIMTOTI ROAD, LEFT INTO MALANDELA ROAD, INTO INANDA ROAD, INTO INANDA HIGHWAY, RIGHT INTO N2, INTO WESTERN FREEWAY (N3) ALONG WESTERN FREEWAY (N3), LEFT TO BEREA ROAD NORTH, OLD DUTCH ROAD, ALICE STREET, RIGHT INTO GREY STREET, LEFT INTO COMMERCIAL, LEFT INTO FIELD TO SOLDIER'S WAY TAXI RANK. ALTERNATIVELY. FROM COMMERCIAL ROAD, RIGHT GARDNER STREET, RIGHT INTO PINE STREET INTO WESTERN FREEWAY. ALTERNATIVELY. MALANDELA ROAD, M25, N2, INTO WESTERN FREEWAY (N3). 2.2 K & J NKONJANE ROAD, LEFT INTO SIGWACA ROAD, RIGHT INTO PHOTHWE ROAD, RIGHT INTO MPANGELE ROAD, LEFT INTO MCAKA ROAD, LEFT INTO MKHIWANE ROAD, RIGHT INTO NYALA ROAD, INTO UNDLONDLO ROAD, RIGHT INTO MALANDELA ROAD, INANDA ROAD, INTO INANDA HIGHWAY, RIGHT INTO N2 INTO WESTERN FREEWAY (N3) EAST BOUND, ALONG TO WESTERN FREEWAY (N3), LEFT TO BEREA ROAD NORTH, INTO OLD DUTCH ROAD, ALICE STREET, RIGHT INTO GREY STREET, LEFT INTO COMMERCIAL, LEFT INTO FIELD, TO SOLDIER'S WAY TAXI RANK. ALTERNATIVELY FROM COMMERCIAL ROAD, RIGHT INTO GARDNER STREET, RIGHT INTO PINE STREET TO WESTERN FREEWAY. ALTERNATIVELY. MALANDELA ROAD, M25, N2, INTO WESTERN FREEWAY (N3). 2.3. L & M: BHEJANE ROAD, RIGHT INTO HLOBANE ROAD, LEFT INTO LUTHULI ROAD, RIGHT INTO ZULU ROAD, LEFT INTO NTOMBELA ROAD, RIGHT INTO MALANDELA ROAD, INTO INANDA ROAD, INTO INANDA HIGHWAY, RIGHT INTO N2 WESTERN FREEWAY (N3) EAST BOUND, ALONG TO WESTERN FREEWAY (N3), LEFT TO BEREA ROAD, INTO OLD DUTCH ROAD, ALICE STREET, RIGHT INTO GREY STREET, LEFT INTO COMMERCIAL, LEFT INTO FIELD STREET, TO SOLDIER'S WAY TAXI RANK. ALTERNATIVELY. FROM COMMERCIAL ROAD, RIGHT INTO GARDNER STREET, RIGHT INTO PINE STREET TO WESTERN FREEWAY. ALTERNATIVELY. MALANDELA ROAD, M25, N2, INTO WESTERN FREEWAY (N3). ALTERNATIVELY. NYALA ROAD, LEFT INTO PHITHI, INTO MDONI ROAD, NYALA, INTO MBONDWE ROAD, RIGHT INTO SIBISI ROAD, INTO MKHWANAZI ROAD, LEFT INTO MAKHATHINI ROAD, LEFT INTO MLANGENI ROAD, LEFT INTO NTOMBELA ROAD INTO INANDA ROAD, INTO INANDA HIGHWAY, RIGHT INTO N2 INTO WESTERN FREEWAY (N3) EAST BOUND, ALONG TO WESTERN FREEWAY (N3), LEFT TO BEREA ROAD NORTH, INTO OLD DUTCH ROAD, ALICE STREET, RIGHT INTO GREY STREET, LEFT INTO COMMERCIAL, LEFT INTO FIELD STREET, TO SOLDIER'S WAY TAXI RANK. ALTERNATIVELY. FROM COMMERCIAL ROAD, RIGHT INTO GARDNER STREET, RIGHT INTO PINE STREET TO WESTERN FREEWAY. ALTERNATIVELY. MALANDELA ROAD, M25, N2 INTO WESTERN FREEWAY (N3).		



transport

Department:
Transport
Province of KwaZulu-Natal

GAZETTE

LGKZNG32-2023-NOV

REGION: ALL

12.3	<p>2206UW21004R00048158 - KWA-MASHU TOWNSHIP TO DURBAN</p> <p>FROM KWA-MASHU TAXI RANK, INTO MALANDELA ROAD, INTO INANDA ROAD, INTO INANDA HIGHWAY, RIGHT INTO N2, INTO WESTERN FREEWAY (N3) ALONG THE WESTERN FREEWAY (N3), LEFT INTO BEREA ROAD NORTH, INTO OLD DUTCH ROAD, ALICE STREET, RIGHT INTO GREY STREET, LEFT INTO COMMERCIAL, LEFT INTO FIELD STREET TO SOLDIER'S WAY TAXI RANK.</p> <p>FROM COMMERCIAL ROAD, TURN RIGHT INTO GARDNER STREET, RIGHT INTO PINE STREET TO WESTERN FREEWAY.</p> <p>FROM SOLDIER'S WAY TAXI RANK, TO FIELD STREET, LEFT INTO LEOPOLD STREET, TO CANNONGATE ROAD, INTO WESTERN FREEWAY (N3), INTO N2, INANDA ROAD OFF-RAMP, INANDA HIGHWAY, MALANDELA ROAD.</p>
12.4	<p>2206UW2206UW00048169 - KWA-MASHU TO STANGER</p> <p>FROM APPROVED TAXI RANK IN KWA-MASHU TO APPROVED TAXI RANK IN STANGER TO VERULAM</p> <p>ALONG MALANDELA ROAD, RIGHT INTO M25, LEFT INTO THE N2, ALONG THE N2 LEFT INTO M41, ALONG THE M41 RIGHT INTO WICK STREET, LEFT INTO IRELAND STREET, RIGHT INTO WICK STREET, RIGHT INTO R102, PROCEED ALONG R102, PROCEED ALONG R102 TO STANGER DIRECT AND RETURN.</p>
12.5	<p>2206UW2206M100048173 - KWA-MASHU TO POINT</p> <p>INWARDS: FROM KWA-MASHU TAXI RANK INTO MALANDELA ROAD, INTO M25 INTO NORTH COAST ROAD, INTO UMGENI ROAD, LEFT INTO ARGYLE ROAD, RIGHT INTO BRICKHILL ROAD, INTO POINT ROAD, DIRECT AND RETURN.</p> <p>OUTWARDS: FROM POINT ROAD, RIGHT INTO BAY TERRACE ROAD, RIGHT INTO STANGER STREET, INTO ARGYLE ROAD, INTO UMGENI ROAD, INTO M25, LEFT INTO MALANDELA ROAD, INTO KWA-MASHU TAXI RANK.</p>
12.6	<p>2206UW2206UD00048176 - KWA-MASHU TOWNSHIP TO KWA-MASHU L & M</p> <p>FROM KWA-MASHU TO CROSSROADS.</p> <p>KWA-MASHU TAXI RANK TO CROSSROAD VIA MALANDELA ROAD, LEFT INTO BHEJANE ROAD, RIGHT INTO HLOBANE ROAD, LEFT INTO NDLODLO ROAD, LEFT INTO LUTHULI ROAD, RIGHT INTO ZULU ROAD, LEFT INTO NTOMBELA ROAD INTO MALANDELA ROAD (CROSSROAD TAXI RANK).</p> <p>10.2 FROM KWA-MASHU TO M SECTION (NHLUNGWANE).</p> <p>FROM KWA-MASHU TAXI RANK VIA MALANDELA ROAD LEFT INTO BHEJANE ROAD, LEFT INTO NYALA ROAD LEFT INTO MPUKANE ROAD, RIGHT INTO NYALA ROAD, LEFT INTO BUNGEZI ROAD, RIGHT INTO NTUZUMA ACCESS ROAD, RIGHT INTO M25, INTO BESTER TAXI RANK AND RETURN ALONG THE SAME ROUTE.</p> <p>10.3 FROM KWA-MASHU TO BESTER</p> <p>FROM KWA-MASHU TAXI RANK TO BESTER VIA MALANDELA ROAD, INTO BHEJANE ROAD, LEFT INTO SIBISI ROAD, RIGHT INTO NYALA ROAD, RIGHT INTO BUNGEZI ROAD, RIGHT INTO NTUZUMA ACCESS ROAD, TO BESTER RANK AND RETURN ALONG THE SAME ROUTE.</p> <p>10.4 FROM KWA-MASHU TO L SECTION</p> <p>KWA-MASHU TAXI RANK INTO MALANDELA ROAD, INTO BHEJANE ROAD, LEFT INTO NYALA ROAD, INTO MBONDWE ROAD, RIGHT INTO INGCEBO DRIVE, LEFT INTO MBONDWE ROAD, LEFT INTO PHITHI ROAD, DIRECT AND RETURN.</p> <p>10.5 FROM KWA-MASHU TAXI RANK TO N SECTION.</p> <p>FROM KWA-MASHU TAXI RANK INTO MALANDELA ROAD, INTO BHEJANE ROAD, LEFT INTO NYALA ROAD, INTO UNDIYAZANA DRIVE, LEFT INTO MBONDWE ROAD, LEFT INTO EGUGWINI STREET, LEFT INTO UMATHINTA DRIVE, LEFT INTO IBOHLOLOLO DRIVE, AND RETURN ALONG THE SAME ROUTE.</p> <p>10.6 KWA-MASHU TAXI RANK TO K & J.</p> <p>FROM KWA-MASHU TAXI RANK INTO MALANDELA ROAD, RIGHT INTO MKHIWANE ROAD, LEFT INTO MCAKA ROAD, RIGHT INTO MPANGELE ROAD, LEFT INTO PHOTHIWE ROAD, LEFT INTO QOPHAMUTHI ROAD, LEFT INTO SAGWACA ROAD, RIGHT INTO NCONJANE ROAD LEFT INTO MALANDELA ROAD, AND RETURN TO THE RANK.</p>
12.7	<p>2206UW2206RK00048168 - KWA-MASHU TO PINETOWN</p> <p>3 A. FROM APPROVED TAXI RANK IN KWA-MASHU TO APPROVED TAXI RANK IN PINETOWN VIA BESTER, CROSSROADS DIRECT AND RETURN ALONG MALANDELA ROAD, LEFT INTO BHEJANE ROAD, ALONG BHEJANE ROAD, LEFT INTO SIBISI ROAD, RIGHT INTO NYALA ROAD, RIGHT INTO BHUNGEZI ROAD, RIGHT INTO NTUZUMA ACCESS, RIGHT INTO M25 ON- RAMP AND PROCEED TO BESTER'S TAXI RANK.</p> <p>ALONG MALANDELA ROAD, LEFT INTO BHEJANE ROAD, RIGHT INTO ZULU ROAD, LEFT INTO NTOMBELA ROAD, LEFT INTO MALANDELA ROAD AND PROCEED TO CROSSROADS TAXI RANK.</p> <p>FROM THE RANK AT KWA-MASHU STATION ALONG ANY OF THE ROUTES ABOVE INTO AND ALONG MALANDELA ROAD, INTO INANDA ROAD, RIGHT INTO THE N2, RIGHT INTO M19, ALONG THE M19, INTO ST. JOHN AVENUE, RIGHT INTO OLD MAIN ROAD (M31), LEFT INTO CROMPTON ROAD, RIGHT INTO HILL STREET AND PROCEED TO THE TAXI RANK.</p>
12.8	<p>2206UW2206U200048172 - KWA-MASHU TO VERULAM</p> <p>KWA-MASHU STATION, INTO MALANDELA ROAD, INTO HUNSLET ROAD, RIGHT INTO ABERDARE DRIVE, LEFT INTO PHOENIX HIGHWAY, LEFT INTO R102, ALONG R102, RIGHT INTO WICKS STREET, LEFT INTO IRELAND STREET, RIGHT INTO MOSS STREET RIGHT INTO WICKS STREET, LEFT INTO R102, ALONG R102, RIGHT INTO NORTHERN DRIVE, RIGHT INTO PHOENIX HIGHWAY, RIGHT INTO INDUSTRIAL PARK ROAD, INTO NTUZUMA ACCESS ROAD, LEFT INTO BHUNGEZI ROAD, LEFT INTO NYALA, RIGHT INTO BHEJANE ROAD AND PROCEED TO THE RANK ON MALANDELA ROAD AT KWA-MASHU STATION.</p>
12.9	<p>2206UW2206UJ00048174 - KWA-MASHU TO KWA-MASHU B D</p> <p>FROM KWA-MASHU B RANK TO KWA-MASHU TAXI RANK (UMSUNDUZI ROAD) INTO AMANZIMTOTI ROAD, UBUBANE ROAD, LEFT INTO ISIHLEBELELO ROAD, LEFT INTO SIKHINDI ROAD, LEFT INTO GIYA ROAD, RIGHT INTO PHEPELO ROAD, RIGHT INTO MQHINO ROAD, RIGHT INTO THABATHA ROAD, RIGHT INTO SIKHINDI ROAD AND BACK TO ISIHLEBELELO ROAD, VIA UMBANDO ROAD, INTO SIGWEGWE ROAD, INTO UMSUNDUZI ROAD TO KWA-MASHU TAXI RANK (UMSUNDUZI RANK) AND BACK WITH THE SAME ROUTE TO C,B & D.</p>



transport

Department:
Transport
Province of KwaZulu-Natal

GAZETTE

LGKZNG32-2023-NOV

REGION: ALL

12.10	<p>2206UW2206UW00048175 - CROSSROADS TO KWA-MASHU</p> <p>FROM CROSSROADS TAXI RANK TO C & D VIA MALANDELA ROAD, INTO UBUBANE ROAD, RIGHT INTO SIGWEGWE ROAD, LEFT INTO INGOME ROAD, RIGHT INTO AMANZIMTOTI ROAD, RIGHT INTO ISIPINGO ROAD AND RETURN BACK ALONG THE SAME ROUTE.</p> <p>FROM CROSSROADS TAXI RANK TO KWA-MASHU STATION VIA MALANDELA ROAD, RIGHT INTO NTOMBELA ROAD, RIGHT INTO ZULU ROAD, LEFT INTO LUTHULI ROAD, RIGHT INTO NDLONDLO ROAD, RIGHT INTO HLOBANI ROAD, LEFT INTO BHEJANE ROAD INTO KWA-MASHU TAXI RANK (MALANDELA ROAD) AND RETURN ALONG THE SAME ROUTE.</p>
12.11	<p>2206UW2206UW00049427 - CONDITIONS:</p> <ol style="list-style-type: none"> 1. PASSENGERS MAY BE PICKED UP AND /OR SET DOWN ONLY AT DESIGNATED TAXI RANKS OR TAXI STOPS, WHICH SHALL EXCLUDE BUS STOPS. 2. ENTRY OR RANKING ON PRIVATE PROPERTY IS NOT PERMITTED WITHOUT THE WRITTEN PERMISSION OF THE LANDLORD, A COPY OF WHICH MUST BE SUPPLIED TO THE BOARD. 3. WITHOUT HAVING ENTERED INTO AN AGREEMENT WITH OTHER OPERATORS ON A COMMON ROUTE AS CONTEMPLATED BY SECTION 88(2)(B) OF ACT 22 OF 2000, THE PICKING UP OR SETTING DOWN OF PASSENGERS ON SUCH ROUTE IS NOT PERMITTED. A COPY OF SUCH AGREEMENT MUST BE SUPPLIED TO THE BOARD. 4. A RANKS, WHETHER ON-STREET OR OFF-STREET, ONLY THE TAXIS THAT CAN BE ACCOMODATED IN THE DEMARCATED AREA MAY OCCUPY THE RANK. EXCESS VEHICLES MUST HOLD ELSEWHERE. 5. RANK PERMITS OR LETTERS OF AUTHORITY MUST BE PRODUCED IN RESPECT OF ALL RANKS IN MUNICIPAL AREA, IN PARTICULAR MAJOR TOWNS AND CITIES AND IN PARTICULAR INTER-PROVINCIAL DESTINATIONS. 6. THE ALLOCATION OF ANY ROUTE OR PORTION OF A ROUTE IS SUBJECT TO THE CONDITION THAT IT HAS BEEN APPROVED AND ALLOCATED IN GOOD FAITH AND THAT SUCH ROUTE WILL BE INVALID SHOULD IT TRANSPIRE THAT THE ROUTE OR PORTION THEREOF WILL, OR HAS CAUSED CONFLICT DUE TO IT HAVING BEEN APPROVED BASED ON INCORRECT OR FALSE INFORMATION SUPPLIED TO THE BOARD OR AS A RESULT OF AN ERRORS. IN SUCH INSTANCE THE OPERATING LICENCE MUST BE RETURNED TO THE BOARD FOR CORRECTION. 7. THE VEHICLE MUST BE COVERED BY MOTOR VEHICLE INSURANCE AS WELL AS PERSONAL LIABILITY INSURANCE.



transport

Department:
Transport
Province of KwaZulu-Natal

GAZETTE

LGKZNG32-2023-NOV

REGION: ALL

1) Application Number: APP0162890	2) Gazette Number: LGKZNG32-2023-NOV
3) Applicant: PJ KHUZWAYO ID NO. 8410185767087 Association: FOLWENI TAXI ASSOCIATION	4) Applicant Address: 27 TUSCANY 18 BOTANIC AVENUE BEREA DURBAN 4000
5) Existing Licence Holder: NOT APPLICABLE ID NO. NOT APPLICABLE	6) Existing Licence Holder Address: NOT APPLICABLE
7) Type of application: NEW OPERATING LICENCE	8) Operating Licence Number: LGKZN1103000544
9) Vehicle Type: MINIBUS	10) 1 X 14 (SEATED) + 0 (STANDING)
11) Region: NINGIZMU 1	
12.1	2206PT2209WC00051018 - FOLWENI TO ISIPINGO FROM ISIPINGO RANK ON JADWAT STREET, RIGHT OLD MAIN ROAD, TURN RIGHT TO M35, PROCEED TOWARDS MALUKAZI TOWNSHIP. AFTER PASSING MBHOKODWENI BRIDGE, DROPPING AND PICKING OF PASSENGERS GOING TO FOLWENI, PASSING EMATSHENI AMHLOPHE, NSIMBINI, POLICE STATION, NKONKA RESERVE, DODOZA RESERVE, FOLWENI GARAGE, FOLWENI POLICE STATION, TURN LEFT NDABEZITHA ROAD, INTO FOLWENI TAXI RANK AND RETURN BACK ON THE SAME ROUTE.
12.2	2206PT2202JB00051019 - 2. FOLWENI TO JACOBS. FROM FOLWENI TAXI RANK ON NDABEZITHA ROAD, PROCEED ALONG NDABEZITHA ROAD, TURN RIGHT M35, TURN LEFT TO OLD MAIN ROAD, INTO JEFFELS ROAD, INTO WILCOX ROAD, PASS TRADE CENTRE, TURN RIGHT TO PROSPECTON ROAD, TURN LEFT INTO N2, PASS DURBAN INTERNATIONAL AIRPORT, LEFT INTO INKOSI ALBERT LUTHULI HIGHWAY, TURN OFF MEREWENT, RIGHT DURANTA ROAD, TURN LEFT LANSDOWNE ROAD, RIGHT LERWICK ROAD, LEFT CHAMBERLAIN ROAD, LEFT BLUFF ROAD, TURN RIGHT BLAFOUR ROAD, PROCEED STRAIGHT THEN TURN LEFT INTO TEAKWOOD ROAD, INTO JACOBS ROAD, TURN AROUND AT THE M4 INTERCHANGE, BACK ALONG BALFOUR ROAD, RIGHT INTO QUALITY STREET, LEFT M4 / INKOSI ALBERT LUTHULI HIGHWAY, LEFT N2, RIGHT PROSPECTON ROAD, LEFT OLD MAIN ROAD, RIGHT TO JADWAT STREET, INTO ISIPINGO TAXI RANK.
12.3	2206PT21004R00051023 - FOLWENI TO DURBAN STARTING POINT ON D994, PASSING DEPARTMENT OF AGRICULTURE, NJAPHA STORE, ZAMAKAHLE STORE, CHARLES SABLEO HIGH SCHOOL, NATHANIEL HP SCHOOL, TURN RIGHT R603, LEFT M35, LEFT OLD MAIN ROAD, INTO JEFFELS ROAD, INTO WILCOX ROAD, PASS TRADE CENTRE, RIGHT R102/PROSPECTON ROAD, LEFT N2, LEFT INTO M4, LEFT MOORE ROAD, RIGHT WARWICK AVENUE, INTO UNIVERSITY AVENUE AND PROCEED TO THE UNIVERSITY CAR PARK RANK. RETURN TRIP. FROM UNIVERSITY AVENUE, TURN RIGHT LANCERS ROAD, LEFT WILLS ROAD, LEFT SYRINGA ROAD, LEFT BEREA ROAD, INTO WEST STREET, RIGHT PARK STREET, INTO M4 / INKOSI ALBERT LUTHULI HIGHWAY, LEFT N2, PASS DURBAN INTERNATIONAL AIRPORT, TURN RIGHT PROSPECTON ROAD, LEFT WILCOX ROAD, INTO JEFFELS ROAD, RIGHT M35, PASSING MALUKAZI TOWNSHIP, AFTER MBHOKODWENI BRIDGE, PICK AND DROP OFF PASSENGERS, LEFT NDABEZITHA ROAD AND RANK AT FOLWENI TAXI RANK.



transport

Department:
Transport
Province of KwaZulu-Natal

GAZETTE

LGKZNG32-2023-NOV

REGION: ALL

1)	Application Number: APP0163816	2)	Gazette Number: LGKZNG32-2023-NOV
3)	Applicant: NC MKHIZE ID NO. 7805080828085 Association: KWANDENGEZI TAXI OWNERS ASSOCIATION	4)	Applicant Address: 5545 LAMULA RD KWANDENGEZI 3607
5)	Existing Licence Holder: NOT APPLICABLE ID NO. NOT APPLICABLE	6)	Existing Licence Holder Address: NOT APPLICABLE
7)	Type of application: NEW OPERATING LICENCE	8)	Operating Licence Number: NOTAVAILABLE
9)	Vehicle Type: MINIBUS	10)	1 X 15 (SEATED) + 0 (STANDING)
11)	Region: DURBAN WEST		
12.1	<p>2206RK21004R00048106 - KWANDENGEZI TO DURBAN METRO</p> <p>FROM KWANDENGEZI TAXI RANK IN TOM-TOM ROAD, RIGHT INTO AND ALONG OLD MAIN ROAD, INTO THE M1 WHICH BEBOMCES HIGGINSON HIGHWAY IN AN EASTERLY DIRECTION AND PROCEED INTO GRIMSBY ROAD, INTO SOUTH COAST ROAD, INTO M7, INTO UMBILO ROAD, INTO WARWICK AVENUE, INTO ALICE STREET, LEFT INTO LEOPOLD STREET AND PROCEED TO CANNONGATE TAXI RANK, AND RETURN TO KWANDENGEZI TAXI RANK GENERALLY ALONG THE SAME ROUTE IN THE OPPOSITE DIRECTION.</p> <p>2.2 FROM KWANDENGEZI TAXI RANK IN TOM-TOM ROAD, RIGHT INTO AND ALONG OLD RICHMOND ROAD (MR518 WHICH BECOMES MR468), TURN LEFT INTO M1, PROCEED INTO AND ALONG RICHMOND ROAD TO THE ON-RAMP TO THE N3, TURN RIGHT ONTO THE N3 AND PROCEED ALONG THE WESTERN FREEWAY (EAST) INTO OLD DUTCH ROAD, INTO ALICE STREET, INTO SOLDIERS' WAY, RIGHT INTO QUEEN STREET, INTO PINE STREET, INTO RUSSEL STREET, LEFT INTO LEOPOLD STREET AND PROCEED TO CANNONGATE TAXI RANK, AND RETURN TO KWANDENGEZI TAXI RANK GENERALLY ALONG THE SAME ROUTE IN THE OPPOSITE DIRECTION.</p>		
12.2	<p>2206RK2206RK00048105 - KWANDENGEZI TO PINETOWN</p> <p>FROM KWANDENGEZI TAXI RANK IN TOM-TOM ROAD, RIGHT INTO AND ALONG OLD RICHMOND ROAD (MR518 WHICH BECOMES MR468), TURN LEFT INTO THE M1, PROCEED INTO AND ALONG RICHMOND ROAD, INTO WESTMEAD AND BACK INTO RICHMOND ROAD, INTO AND ALONG OLD MAIN ROAD, TURN RIGHT INTO ANDERSON STREET TAXI RANK IN PINETOWN, AND RETURN TO KWANDENGEZI TAXI RANK AND RETURN USING THE SAME ROUTE.</p> <p>KWANDENGEZI TO NEW GERMANY AND RETURN: FROM KWANDENGEZI TAXI RANK IN TOM-TOM ROAD, RIGHT INTO AND ALONG OLD RICHMOND ROAD, TURN LEFT INTO THE M1, PROCEED INTO AND ALONG RICHMOND ROAD, INTO AND ALONG OLD MAIN ROAD, INTO CROMPTON STREET, INTO SHEPSTONE ROAD (M32), INTO ESTON ROAD AND PROCEED TO ANDERSON STREET TAXI RANK ALONG CROMPTON STREET, LAUTH ROAD, GLENUGIE ROAD, OLD MAIN ROAD INTO ANDERSON STREET AND RETURN TO KWANDENGEZI TAXI RANK USING THE SAME ROUTE.</p>		



transport

Department:
Transport
Province of KwaZulu-Natal

GAZETTE

LGKZNG32-2023-NOV

REGION: ALL

1)	Application Number: APP0164109	2)	Gazette Number: LGKZNG32-2023-NOV
3)	Applicant: PPM ZONDI ID NO. 6805125502084 Association: KWA-MASHU TAXI OWNERS ASSOCIATION	4)	Applicant Address: H266 MPOFU ROAD KWAMASHU DURBAN KWA-ZULU NATAL 4360
5)	Existing Licence Holder: NOT APPLICABLE ID NO. NOT APPLICABLE	6)	Existing Licence Holder Address: NOT APPLICABLE
7)	Type of application: NEW OPERATING LICENCE	8)	Operating Licence Number: LKNKZN015835
9)	Vehicle Type: MINIBUS TAXI	10)	1 X 9-16 (SEATED) + 0 (STANDING)
11)	Region: GREATER NORTH		
12.1	<p>2206UW21004R00048158 - KWA-MASHU TOWNSHIP TO DURBAN</p> <p>FROM KWA-MASHU TAXI RANK, INTO MALANDELA ROAD, INTO INANDA ROAD, INTO INANDA HIGHWAY, RIGHT INTO N2, INTO WESTERN FREEWAY (N3) ALONG THE WESTERN FREEWAY (N3), LEFT INTO BEREA ROAD NORTH, INTO OLD DUTCH ROAD, ALICE STREET, RIGHT INTO GREY STREET, LEFT INTO COMMERCIAL, LEFT INTO FIELD STREET TO SOLDIER'S WAY TAXI RANK.</p> <p>FROM COMMERCIAL ROAD, TURN RIGHT INTO GARDNER STREET, RIGHT INTO PINE STREET TO WESTERN FREEWAY.</p> <p>FROM SOLDIER'S WAY TAXI RANK, TO FIELD STREET, LEFT INTO LEOPOLD STREET, TO CANNONGATE ROAD, INTO WESTERN FREEWAY (N3), INTO N2, INANDA ROAD OFF-RAMP, INANDA HIGHWAY, MALANDELA ROAD.</p>		
12.2	<p>2206UB21004R00048164 - FROM KWAMASHU SECTIONS C,D,& B,K & J AND L & M TO DURBAN</p> <p>2.1 C, D & B:</p> <p>UBUBANE ROAD, RIGHT INTO ISIGWEGWE ROAD, INTO ISIPINGO ROAD, LEFT INTO AMANZIMTOTI ROAD, LEFT INTO MALANDELA ROAD, INTO INANDA ROAD, INTO INANDA HIGHWAY, RIGHT INTO N2, INTO WESTERN FREEWAY (N3) ALONG WESTERN FREEWAY (N3), LEFT TO BEREA ROAD NORTH, OLD DUTCH ROAD, ALICE STREET, RIGHT INTO GREY STREET, LEFT INTO COMMERCIAL, LEFT INTO FIELD TO SOLDIER'S WAY TAXI RANK.</p> <p>ALTERNATIVELY.</p> <p>FROM COMMERCIAL ROAD, RIGHT GARDNER STREET, RIGHT INTO PINE STREET INTO WESTERN FREEWAY.</p> <p>ALTERNATIVELY.</p> <p>MALANDELA ROAD, M25, N2, INTO WESTERN FREEWAY (N3).</p> <p>2.2 K & J</p> <p>NKONJANE ROAD, LEFT INTO SIGWACA ROAD, RIGHT INTO PHOTHEWE ROAD, RIGHT INTO MPANGELE ROAD, LEFT INTO MCAKA ROAD, LEFT INTO MKHIWANE ROAD, RIGHT INTO NYALA ROAD, INTO UNDLONDLO ROAD, RIGHT INTO MALANDELA ROAD, INANDA ROAD, INTO INANDA HIGHWAY, RIGHT INTO N2 INTO WESTERN FREEWAY (N3) EAST BOUND, ALONG TO WESTERN FREEWAY (N3), LEFT TO BEREA ROAD NORTH, INTO OLD DUTCH ROAD, ALICE STREET, RIGHT INTO GREY STREET, LEFT INTO COMMERCIAL, LEFT INTO FIELD, TO SOLDIER'S WAY TAXI RANK.</p> <p>ALTERNATIVELY</p> <p>FROM COMMERCIAL ROAD, RIGHT INTO GARDNER STREET, RIGHT INTO PINE STREET TO WESTERN FREEWAY.</p> <p>ALTERNATIVELY.</p> <p>MALANDELA ROAD, M25, N2, INTO WESTERN FREEWAY (N3).</p> <p>2.3. L & M:</p> <p>BHEJANE ROAD, RIGHT INTO HLOBANE ROAD, LEFT INTO LUTHULI ROAD, RIGHT INTO ZULU ROAD, LEFT INTO NTOMBELA ROAD, RIGHT INTO MALANDELA ROAD, INTO INANDA ROAD, INTO INANDA HIGHWAY, RIGHT INTO N2 WESTERN FREEWAY (N3) EAST BOUND, ALONG TO WESTERN FREEWAY (N3), LEFT TO BEREA ROAD, INTO OLD DUTCH ROAD, ALICE STREET, RIGHT INTO GREY STREET, LEFT INTO COMMERCIAL, LEFT INTO FIELD STREET, TO SOLDIER'S WAY TAXI RANK.</p> <p>ALTERNATIVELY.</p> <p>FROM COMMERCIAL ROAD, RIGHT INTO GARDNER STREET, RIGHT INTO PINE STREET TO WESTERN FREEWAY.</p> <p>ALTERNATIVELY.</p> <p>MALANDELA ROAD, M25, N2, INTO WESTERN FREEWAY (N3).</p> <p>ALTERNATIVELY.</p> <p>NYALA ROAD, LEFT INTO PHITHI, INTO MDONI ROAD, NYALA, INTO MBONDWE ROAD, RIGHT INTO SIBISI ROAD, INTO MKHWANAZI ROAD, LEFT INTO MAKHATHINI ROAD, LEFT INTO MLANGENI ROAD, LEFT INTO NTOMBELA ROAD INTO INANDA ROAD, INTO INANDA HIGHWAY, RIGHT INTO N2 INTO WESTERN FREEWAY (N3) EAST BOUND, ALONG TO WESTERN FREEWAY (N3), LEFT TO BEREA ROAD NORTH, INTO OLD DUTCH ROAD, ALICE STREET, RIGHT INTO GREY STREET, LEFT INTO COMMERCIAL, LEFT INTO FIELD STREET, TO SOLDIER'S WAY TAXI RANK.</p> <p>ALTERNATIVELY.</p> <p>FROM COMMERCIAL ROAD, RIGHT INTO GARDNER STREET, RIGHT INTO PINE STREET TO WESTERN FREEWAY.</p> <p>ALTERNATIVELY.</p> <p>MALANDELA ROAD, M25, N2 INTO WESTERN FREEWAY (N3).</p>		



transport

Department:
Transport
Province of KwaZulu-Natal

GAZETTE

LGKZNG32-2023-NOV

REGION: ALL

12.3	<p>2206UW2206RK00048168 - KWA-MASHU TO PINETOWN</p> <p>3 A. FROM APPROVED TAXI RANK IN KWA-MASHU TO APPROVED TAXI RANK IN PINETOWN VIA BESTER, CROSSROADS DIRECT AND RETURN.ALONG MALANDELA ROAD, LEFT INTO BHEJANE ROAD, ALONG BHEJANE ROAD, LEFT INTO SIBISI ROAD, RIGHT INTO NYALA ROAD, RIGHT INTO BHUNGEZI ROAD, RIGHT INTO NTUZUMA ACCESS, RIGHT INTO M25 ON- RAMP AND PROCEED TO BESTER'S TAXI RANK.</p> <p>ALONG MALANDELA ROAD, LEFT INTO BHEJANE ROAD, RIGHT INTO ZULU ROAD, LEFT INTO NTOMBELA ROAD, LEFT INTO MALANDELA ROAD AND PROCEED TO CROSSROADS TAXI RANK.</p> <p>FROM THE RANK AT KWA-MASHU STATION ALONG ANY OF THE ROUTES ABOVE INTO AND ALONG MALANDELA ROAD, INTO INANDA ROAD, RIGHT INTO THE N2, RIGHT INTO M19, ALONG THE M19, INTO ST.JOHN AVENUE, RIGHT INTO OLD MAIN ROAD (M31), LEFT INTO CROMPTON ROAD, RIGHT INTO HILL STREET AND PROCEED TO THE TAXI RANK.</p>
12.4	<p>2206UW2206UW00048169 - KWA-MASHU TO STANGER</p> <p>FROM APPROVED TAXI RANK IN KWA-MASHU TO APPROVED TAXI RANK IN STANGER TO VERULAM</p> <p>ALONG MALANDELA ROAD, RIGHT INTO M25, LEFT INTO THE N2, ALONG THE N2 LEFT INTO M41, ALONG THE M41 RIGHT INTO WICK STREET, LEFT INTO IRELAND STREET, RIGHT INTO WICK STREET, RIGHT INTO R102, PROCEED ALONG R102, PROCEED ALONG R102 TO STANGER DIRECT AND RETURN.</p>
12.5	<p>2206UW2206M100048173 - KWA-MASHU TO POINT</p> <p>INWARDS: FROM KWA-MASHU TAXI RANK INTO MALANDELA ROAD, INTO M25 INTO NORTH COAST ROAD, INTO UMGENI ROAD, LEFT INTO ARGYLE ROAD, RIGHT INTO BRICKHILL ROAD, INTO POINT ROAD, DIRECT AND RETURN.</p> <p>OUTWARDS: FROM POINT ROAD, RIGHT INTO BAY TERRACE ROAD, RIGHT INTO STANGER STREET, INTO ARGYLE ROAD, INTO UMGENI ROAD, INTO M25, LEFT INTO MALANDELA ROAD, INTO KWA-MASHU TAXI RANK.</p>



transport

Department:
Transport
Province of KwaZulu-Natal

GAZETTE

LGKZNG32-2023-NOV

REGION: ALL

1) Application Number: APP0164383	2) Gazette Number: LGKZNG32-2023-NOV
3) Applicant: ZN MHLONGO ID NO. 5911150774084 Association: PIESANG RIVER TRANSPORT SERVICES	4) Applicant Address: 10 CLENBRANDER KWADUKUZA 4450
5) Existing Licence Holder: TR MHLONGO ID NO. 6101175279082	6) Existing Licence Holder Address: 56 GRACE STREET FAIRVIEW JOHANNESBURG KWA-ZULU NATAL 2001
7) Type of application: DECEASED TRANSFER AND NEW OPERATING LICENCE	8) Operating Licence Number: LKNKZN0148968
9) Vehicle Type: MINIBUS TAXI	10) 1 X 9-16 (SEATED) + 0 (STANDING)
11) Region: GREATER NORTH	
12.1	2206LS2206LS00054209 - UMDLOTI TO DURBAN FROM APPROVED RANK ON M27 (PREVIOUSLY ROAD 96) AT CALTEX GARAGE, M27 TO AN ON-RAMP M4 SOUTH, LEFT M4 SOUTH UMHLANGA ROCKS DRIVE, LIGHTHOUSE ROAD, LEFT TANNAGER WAY, LAGOON DRIVE, LIGHTHOUSE ROAD ON-RAMP M4 SOUTH TO DURBAN, RIGHT ORDINANCE ROAD, BECOMING LEOPOLD STREET, RIGHT WARWICK AVENUE, RIGHT ALICE STREET, RIGHT GREY STREET, PRINCE EDWARD STREET TAXI RANK AND RETURN, LEFT FIELD STREET, RIGHT OLD FORT ROAD, LEFT M4, HENCE ALONG THE SAME WAY IN THE REVERSE DIRECTION.
12.2	2206LS2206LS00054210 - WATERLOO TO DURBAN A) FROM AN APPROVED RANK IN CROCODILE ROAD, BAT ROAD, WOODPECKER ROAD, STIFANOT ROAD 20214, PYTHON ROAD, WOODPECKER ROAD TO ROAD M27, M24 OFF RAMP SOUTH ALONG M4, INTO STANGER STREET, RIGHT INTO ORDINANCE ROAD, INTO LEOPOLD STREET, RIGHT INTO ALICE STREET, RIGHT INTO GREY STREET, LEFT INTO PRINCE EDWARD STREET TAXI RANK. B) FROM APPROVED TAXI RANK MDENI ROAD, CROCODILE ROAD TO ROAD 20250, LOVISA ROAD, ROAD 20214, STIFANOT ROAD, ROAD 20114, LILLY ROAD 20113, LEMON ROAD 2028, CROCODILE ROAD, PLUM STREET 20108, ON M27 TO M4 OFF – RAMP SOUTH ALONG M4 TO - FIRST ALTERNATIVE. UMHLANGA ROCKS OFF-RAMP LEFT UMHLANGA ROCKS DRIVE, BECOMING LIGHTHOUSE ROAD, TANNAGER WAY, LAGOON DRIVE, LIGHTHOUSE ROAD M4 SOUTH. SECOND ALTERNATIVE. M4 OFF-RAMP TO LA LUCIA MALL, LEFT INTO LINK ROAD, LEFT ARMSTRONG AVENUE, AND TURN AROUND AT THE TAXI RANK ON ARMSTRONG AVENUE, RIGHT LINK ROAD, RIGHT RODGE ROAD TO M4 ON-RAMP ALONG M4 INTO STANGER STREET, RIGHT ORDINANCE ROAD, INTO LEOPOLD STREET, RIGHT INTO WARWICK AVENUE, RIGHT ALICE STREET, RIGHT GREY STREET, LEFT INTO PRINCE ALFRED STREET TAXI RANK. RETURN ROUTE. FROM PRINCE EDWARD STREET, LEFT INTO FIELD STREET, RIGHT INTO OLD FORT ROAD, LEFT INTO STANGER STREET INTO M4 AND PROCEED ALONG THE ALTERNATIVES SET OUT ABOVE IN REVERSE.
12.3	2206LS2206LS00054211 - WATERLOO TO VERULAM (A). FROM AN APPROVED TAXI RANK IN CROCODILE ROAD, BAT ROAD, WOODPECKER ROAD, STIFANOT ROAD 20214, PYTHON ROAD, WOODPECKER ROAD TO M27 ALONG M27 TO THE TAXI RANK IN IRELAND STREET AND RETURN ALONG THE SAME ROUTE. (B). FROM APPROVED TAXI RANK IN MDENI ROAD, CROCODILE ROAD, TO ROAD 20250, ROAD 2026, LOVISA ROAD, 2028, CROCODILE ROAD, PLUM STREET 20108, ON M27 ALONG M27 TO THE TAXI RANK IN IRELAND STREET AND RETURN ALONG THE SAME ROUTE. FIRST ALTERNATIVE FROM ANY OF THE ROUTES AS SET OUT IN PARAGRAPHS (A) AND (B) ALONG M27, TO LOTUS ROAD, TEMPLE VALLEY, GARLAND STREET, MOSS STREET, INTO IRELAND STREET TAXI RANK AND RETURN ALONG THE SAME ROUTE. SECOND ALTERNATIVE IRELAND TAXI RANK PROCEED TO SOUTH RIDGE, WATERLOO MPA WAYBRIDGE, M27 TO WATERLOO.
12.4	2206LS2206LS00054212 - WATERLOO TO PHOENIX PLAZA (A) FROM AN APPROVED TAXI RANK IN CROCODILE ROAD, BAT ROAD, WOODPECKER ROAD, STIFANOT ROAD 20214, PYTHON ROAD, WOODPECKER ROAD TO M27 TO M4 ON RAMP SOUTH TO R79 OTTAWA R102 TO PHOENIX HIGHWAY, PROCEED ALONG PHOENIX HIGHWAY TO PHOENIX PLAZA TAXI RANK AND RETURN ALONG THE SAME ROUTE. (B) FROM APPROVED TAXI RANK IN MDENI ROAD, CROCODILE ROAD, TO ROAD 2026, LOVISA ROAD 20214, STIFANOT ROAD, ROAD 20114, LILLY ROAD 20113, LEMON ROAD 2028, CROCODILE ROAD, PLUM STREET ON M27 TO M4 ON RAMP SOUTH TO R79, OTTAWA R102 TO PHOENIX HIGHWAY, PROCEED ALONG PHOENIX P1929 TAXI RANK AND RETURN ALONG THE SAME ROUTE.
12.5	2206LS2206LS00054213 - PIESANG TO KWAMASHU STATION FROM RANK ON ROAD 108466 (NEW ROAD) LEFT INTO ITHENDELE DRIVE INTO NYALA ROAD, LEFT INTO SIBISI ROAD, RIGHT BHEJANE ROAD, RIGHT MALANDELA ROAD TO RANK AND RETURN ALONG THE SAME ROUTE.

**transport**

Department:
Transport
Province of KwaZulu-Natal

GAZETTE**LGKZNG32-2023-NOV****REGION: ALL**

12.6	<p>2206LS2206LS00054214 - PIESANG TO DURBAN</p> <p>FROM RANK ROAD 108466 (NEW ROAD) LEFT DALMENY ROAD, LEFT NTUZUMA ACCESS ROAD BECOMING ROAD 102 UMNGENI ROAD, SOLDIERS WAY TO SOLDIERS WAY TAXI RANK, RIGHT INTO FIELD STREET, LEFT INTO LEOPOLD STREET TO CENTENARY ROAD RANK.</p> <p>FROM RANK ROAD 108466 (NEW ROAD), LEFT DALMENY ROAD, LEFT NTUZUMA ACCESS ROAD RIGHT BECOMING R102, M25, RIGHT ALONG N2 TO N2 OFF RAMP WITH INANDA ROAD, LEFT M21 INANDA ROAD THROUGH SPRINGFIELD PARK, RIGHT NORTH COAST ROAD, BECOMING UMNGENI ROAD, RIGHT LEOPOLD STREET WARWICK AVENUE TO CENTENARY ROAD TAXI RANK. (NO PICKING UP OF PASSENGERS ALONG UMNGENI ROAD).</p> <p>FROM RANK ROAD 108466 (NEW ROAD), LEFT DALMENY ROAD LEFT NTUZUMA ACCESS ROAD BECOMING ROAD 102 M25, RIGHT N2 ALONG N2 TO ITS OFF RAMP WITH M21 AND UMNGENI LEFT M19, INTO UMNGENI M19 CONNAUGHT BRIDGE, UMNGENI ROAD SOLDIERS WAY TAXI RANK, RIGHT INTO FIELD STREET, LEFT INTO LEOPOLD STREET, WARWICK AVENUE TO CENTENARY ROAD TAXI RANK. (NO PICKING UP OF PASSENGERS ALONG UMNGENI ROAD).</p>
-------------	--



transport

Department:
Transport
Province of KwaZulu-Natal

GAZETTE

LGKZNG32-2023-NOV

REGION: ALL

1) Application Number: APP0164385	2) Gazette Number: LGKZNG32-2023-NOV
3) Applicant: ZN MHLONGO ID NO. 5911150774084 Association: UMHLANGA ROCKS DURBAN NORTH TAXI ASSOCIATION	4) Applicant Address: 10 COLENBRANDER KWADUKUZA 4450
5) Existing Licence Holder: TR MHLONGO ID NO. 6101175279082	6) Existing Licence Holder Address: 56 GRACE STREET FAIRVIEW JOHANNESBURG KWA-ZULU NATAL 2001
7) Type of application: DECEASED TRANSFER AND NEW OPERATING LICENCE	8) Operating Licence Number: LKNKZN0151798
9) Vehicle Type: MINIBUS TAXI	10) 1 X 9-16 (SEATED) + 0 (STANDING)
11) Region: GREATER NORTH	
12.1	2206U82206LS00054238 - CENTENARY ROAD TO UMHLANGA ROCKS FROM TAXI RANK ON MARKET ROAD, LEFT INTO ALICE STREET, INTO OLD FORT ROAD, LEFT INTO NMR AVENUE, LEFT INTO STANGER STREET INTO M4, INTO NORTHWAY, RIGHT INTO BEACHWAY, LEFT INTO KENSINGTON DRIVE, INTO NEWPORT AVENUE, INTO WILLIAM CAMPBELL DRIVE, LEFT INTO ADDISON DRIVE, AND CONTINUE TO UMHLANGA ROCKS DRIVE. RETURN ALONG ADDISON DRIVE, RIGHT INTO WILLIAM CAMPBELL DRIVE, INTO NEWPORT AVENUE, INTO KENSINGTON DRIVE, RIGHT INTO MARGARET MAYTOM AVENUE AND PROCEED TO UMHLANGA ROCKS DRIVE AND RETURN TO APPROVED RANK.
12.2	2206LS2206LS00054240 - REDHILL TO LA LUCIA FROM AN APPROVED TAXI RANK ON BLACKBURN ROAD (RED HILL) ALONG BLACKBURN ROAD, INTO NORTHWAY, LEFT INTO BEACHWAY, LEFT INTO KENSINGTON DRIVE, INTO NEWPORT AVENUE, RIGHT INTO AUBREY DRIVE, LEFT INTO DAVID AVENUE, LEFT INTO BREMER AVENUE, RIGHT INTO ARMSTRONG AVENUE, AND PROCEED TO LA-LUCIA RANK, OPPOSITE LA-LUCIA MALL FROM LA-LUCIA TAXI RANK INTO ARMSTRONG AVENUE RIGHT IN WILLIAM CAMPBELL DRIVE, LEFT INTO ADDISON DRIVE LEFT INTO UMHLANGA ROCKS DRIVE, LEFT INTO NORTHWAY, INTO N.M.R AVENUE, INTO WALNUT ROAD, RIGHT INTO MANSFIELD ROAD, RIGHT INTO MARKET ROAD AND PROCEED TO RANK ON MARKET ROAD, RETURN ROUTE SAME AS 1.
12.3	2206LS2206LS00054243 - 3. UMHLANGA ROCKS TO DURBAN CBD. INTO TANAGER RIGHT INTO LAGOON DRIVE, RIGHT INTO LIGHTHOUSE ROAD RIGHT INTO UMHLANGA ROCKS DRIVE, LEFT INTO ADDISON DRIVE, PROCEED TO LA-LUCIA TAXI RANK, FROM LA LUCIA TAXI RANK INTO ARMSTRONG AVENUE, LEFT INTO WILLIAM CAMPBELL DRIVE, INTO NEWPORT AVENUE, INTO KENSINGTON DRIVE, RIGHT INTO BEACH WAY, LEFT INTO NORTHWAY, INTO N.M.R AVENUE, INTO WALNUT ROAD, RIGHT INTO ORDINANCE ROAD, INTO LEOPOLD STREET, RIGHT INTO WARWICK AVENUE, INTO MARKET ROAD AND PROCEED TO THE RANK ON CENTENARY ROAD AND RETURN ALONG THE SAME ROUTE.
12.4	2206LS2206LS00054244 - 4. UMHLANGA VIA LA LUCIA TO DURBAN CBD. INTO TANAGER WAY, RIGHT INTO LAGOON DRIVE, RIGHT INTO LIGHTHOUSE ROAD, RIGHT INTO UMHLANGA ROCKS DRIVE, LEFT INTO ADDISON DRIVE, LEFT INTO WILLIAM CAMPBELL DRIVE, RIGHT INTO ARMSTRONG AVENUE AND PROCEED TO LA LUCIA TAXI RANK, BACK INTO ARMSTRONG AVENUE, LEFT INTO BREMER AVENUE, RIGHT INTO DAVID AVENUE, RIGHT INTO AUBREY DRIVE, LEFT INTO NEWPORT AVENUE, INTO KENSINGTON DRIVE, RIGHT INTO BEACHWAY, RIGHT INTO NORTHWAY, INTO BLACKBURN ROAD, AND LEFT INTO NORTHCOAST ROAD INTO UMGENI ROAD, RIGHT INTO LEOPOLD STREET, RIGHT INTO WARWICK AVENUE AND PROCEED TO THE RANK IN CENTENARY ROAD.
12.5	2206LS2206LS00054245 - 5. UMHLANGA VIA REDHILL TO DURBAN CBD. FROM: TANAGER WAY TO AN APPROVED TAXI RANK IN DURBAN INTO DURBAN, INTO TANAGER WAY, LEFT INTO LAGOON DRIVE, LEFT INTO NEWLANDS DRIVE, RIGHT INTO PARK DRIVE, LEFT INTO PROTLAND DRIVE, INTO HERALD, LEFT INTO CAMPBELL DRIVE, RIGHT INTO HERRWOOD DRIVE, INTO UMHLANGA ROCKS DRIVE, RIGHT INTO NORTHWAY, INTO BLACK BURN ROAD, LEFT INTO NORTH COAST ROAD, INTO UMGENI ROAD, RIGHT INTO LEOPOLD STREET, RIGHT INTO WARWICK AVENUE, INTO CENTENARY ROAD, TURN RIGHT AND PROCEED TO THE RANK ON CENTENARY ROAD.
12.6	2206LS2206LS00054247 - 6. UMHLANGA VIA SOLDIERS WAY TO CENTENARY ROAD FROM TANAGER WAY TO AN APPROVED TAXI RANK IN DURBAN, INTO TANAGER WAY, RIGHT INTO LAGOON DRIVE, RIGHT INTO LIGHTHOUSE ROADS, LEFT INTO THE M4, ALONG THE M4, INTO STANGER STREET, RIGHT INTO ORDANANCE ROAD, INTO LEOPOLD STEET, RIGHT INTO WARWICK AVENUE, INTO CENTENARY ROAD, TURN RIGHT AND PROCEED TO THE RANK ON CENTENARY ROAD.



transport

Department:
Transport
Province of KwaZulu-Natal

GAZETTE

LGKZNG32-2023-NOV

REGION: ALL

1) Application Number: APP0164206	2) Gazette Number: LGKZNG32-2023-NOV
3) Applicant: <input type="checkbox"/> SAGRENS TOURS ID NO. 2023/191060/07 Association: NOT AVAILABLE	4) Applicant Address: 17 MADRONA DRIVE TRENANCE PARK DURBAN 4339
5) Existing Licence Holder: NOT APPLICABLE ID NO. NOT APPLICABLE	6) Existing Licence Holder Address: NOT APPLICABLE
7) Type of application: NEW OPERATING LICENCE	8) Operating Licence Number: NOTAVAILABLE
9) Vehicle Type: OTHER	10) 1 X 0 (SEATED)
11) Region: ETHEKWENI AND ILEMBE	
12.1	<p>KZPRERC2946235 - SCHOLARS AND THEIR PERSONAL EFFECTS: 17 MADRONA DRIVE TO ACACIA PRIMARY SCHOOL FROM 17 MADRONA DRIVE, DRIVER PICKS UP 1 CHILD AND I TURN LEFT INTO SOFTWOOD CRESCENT, AT THE INTERSECTION I TURN LEFT INTO LACEFERN CRESCENT AND PICK UP 2 CHILDREN OUT OF LACEFERN CRESCENT, AT THE INTERSECTION I GO STRAIGHT INTO SUGARBERRY CRESCENT OUT OF SUGARBERRY CRESCENT I TURN RIGHT INTO SOFTWOOD CRESCENT PICK UP 5 CHILDREN AT THE INTERSECTION, I TURN RIGHT INTO TEAKWOOD CRESCENT PICK UP 5 CHILDREN AT THE RESIN CLOSE AND PICK UP 2 CHILDREN, OUT OF RESIN CLOSE AT THE SHOP STREET I THEN GO STRAIGHT INTO FIR CLOSE AT THE STOP STREET AND TURN LEFT INTO TEAKWOOD CRESCENT AT THE STOP STREET TURN RIGHT INTO TANGERINE STREET AND PICK UP 2 CHILDREN, THEN LEFT INTO MADRONA DRIVER PICKS UP 3 CHILDREN, AT THE STOP STREET TURN RIGHT INTO COTTONWOOD DRIVE THEN LEFT INTO TASMAN STREET TO PICK UP 1 CHILD OUT OF TASMAN STREET AT THE STOP STREET TURN LEFT INTO COTTONWOOD DRIVE THEN AT THE TRAFFIC CIRCLE TURN LEFT INTO CIDER CLOSE PICK UP 2 CHILDREN OUT OF CIDER CLOSE AT THE TRAFFIC CIRCLE TURN LEFT INTO COTTONWOOD DRIVE, I THEN TURN LEFT OREGAN STREET PICK UP 1 CHILD OUT OF OREGAN STREET AT THE STOP STREET TURN LEFT INTO COTTONWOOD DRIVE AND TURN RIGHT INTO ACACIA STREET PICK UP 1 CHILD AT THE STOP STREET TURN RIGHT INTO COTTONWOOD DRIVE, AT THE INTERSECTION TURN LEFT INTO POP GROVE WHERE THE PRIMARY SCHOOL IS SITUATED OUT OF POP GROVE AT THE INTERSECTION GO STRAIGHT INTO LINK DRIVE 1 TRENANCE DRIVE AT ACACIA PRIMARY SCHOOL. THIS ROUTE IS USED FOR ALL TRIPS.</p>



transport

Department:
Transport
Province of KwaZulu-Natal

GAZETTE

LGKZNG32-2023-NOV

REGION: ALL

1)	Application Number: APP0164571	2)	Gazette Number: LGKZNG32-2023-NOV
3)	Applicant: KM MBATHA ID NO. 9007255504082 Association: NOT AVAILABLE	4)	Applicant Address: E3124 OSIZWENI 2951
5)	Existing Licence Holder: NOT APPLICABLE ID NO. NOT APPLICABLE	6)	Existing Licence Holder Address: NOT APPLICABLE
7)	Type of application: NEW OPERATING LICENCE	8)	Operating Licence Number: NOTAVAILABLE
9)	Vehicle Type: MINIBUS	10)	1 X 9 (SEATED) + 0 (STANDING)
11)	Region: AMAJUBA		
12.1	<p>KZPRERC2947019 - SCHOLARS AND THEIR PERSONAL EFFECTS: HOUSE NO.E3124 OSIZWENI TOWNSHIP TO ST. OSWALDS SECONDARY SCHOOL STARTING POINT HOUSE NO.E3124 OSIZWENI TOWNSHIP, DRIVE STRAIGHT TURN LEFT, TURN RIGHT, DRIVE STRAIGHT TO HOUSE NO.E3130 OSIZWENI TOWNSHIP PICK UP ONE (1) CHILD, DRIVE STRAIGHT TURN RIGHT DRIVE STRAIGHT TO HOUSE NO.E3146 OSIZWENI TOWNSHIP PICK UP TWO (2) CHILDREN, DRIVE STRAIGHT TURN RIGHT, TURN LEFT DRIVE STRAIGHT TO HOUSE NO.E3152 OSIZWENI TOWNSHIP PICK UP ONE (1) CHILD, DRIVE STRAIGHT TURN LEFT DRIVE STRAIGHT TURN RIGHT TO HOUSE NO.E3170 OSIZWENI TOWNSHIP PICK UP ONE (1) CHILD, U-TURN TURN LEFT DRIVE STRAIGHT TURN LEFT DRIVE STRAIGHT TURN RIGHT DRIVE STRAIGHT TURN LEFT DRIVE STRAIGHT TO HOUSE NO.F729 OSIZWENI TOWNSHIP PICK UP ONE (1) CHILD, DRIVE STRAIGHT TURN LEFT DRIVE STRAIGHT TO HOUSE NO.F737 OSIZWENI TOWNSHIP PICK UP ONE (1) CHILD, DRIVE STRAIGHT TURN LEFT DRIVE STRAIGHT TURN RIGHT TO HOUSE NO.F802 PICK UP TWO (2) CHILDREN, DRIVE STRAIGHT, TURN RIGHT DRIVE STRAIGHT REACH I MILES DRIVE STRAIGHT PASS ONE ROBOT REACH KWAMATHUKUZA DRIVE STRAIGHT UNTIL I REACH A STOP SIGN, TURN RIGHT DRIVE STRAIGHT REACH ROBOT TURN LEFT DRIVE STRAIGHT REACH ROBERT, TURN RIGHT DRIVE STRAIGHT PASS NEWCASTLE BLACK ROCK CASINO TURN RIGHT DRIVE STRAIGHT TURN LEFT TURN RIGHT DRIVE STRAIGHT TO ARBOR PARK PRIMARY SCHOOL DROP OFF FOUR CHILDREN, U-TURN DRIVE STRAIGHT TURN RIGHT PASS NEWCASTLE MALL DRIVE STRAIGHT UNTIL PASS TWO ROBOTS, DRIVE STRAIGHT TURN LEFT DRIVE STRAIGHT TO ST. OSWALDS SECONDARY SCHOOL DROP OFF FIVE LEARNERS AT THE GATE, THEN DRIVE BACK HOME. IN THE AFTERNOON I USE SAME ROUTE TO PICK UP ALL LEARNERS AND DROP THEM AT THEIR HOMES.</p>		



transport

Department:
Transport
Province of KwaZulu-Natal

GAZETTE

LGKZNG32-2023-NOV

REGION: ALL

1)	Application Number: APP0164366	2)	Gazette Number: LGKZNG32-2023-NOV
3)	Applicant: S MDIMA ID NO. 7411065652085 Association: CATOR-MANOR TAXI ASSOCIATION	4)	Applicant Address: 25 DUNBAR ROAD MAYVILLE KWA-ZULU NATAL 4091
5)	Existing Licence Holder: NOT APPLICABLE ID NO. NOT APPLICABLE	6)	Existing Licence Holder Address: NOT APPLICABLE
7)	Type of application: NEW OPERATING LICENCE	8)	Operating Licence Number: LGKZN1303001175
9)	Vehicle Type: MINIBUS	10)	1 X 15 (SEATED) + 0 (STANDING)
11)	Region: DURBAN CENTRAL		
12.1	<p>21004R21004R00047783 - DURBAN METRO TO DURBAN METRO</p> <p>INWARD JOURNEY FROM RANK NO.70 (DUNBAR ROAD) CATO MANOR TO DURBAN (CANONGATE SOUTH TAXI RANK)</p> <p>FROM RANK NO.70 ON DUNBAR ROAD, ALONG DUNBAR ROAD, RIGHT INTO WIGGINS ROAD, LEFT INTO BELLAIR ROAD, RIGHT INTO JAN SMUTS HIGHWAY, LEFT INTO BRICKFIELD ROAD, LEFT INTO RANGLES ROAD, LEFT INTO AN ON-RAMP TO THE WESTERN FREEWAY, (N3), EASTBOUND, (N3), ALONG THE N3, LEFT INTO AN OFF-RAMP TO BEREA ROAD NORTH, ALONG BEREA ROAD NORTH, INTO OLD DUTCH ROAD, RIGHT INTO MARKET ROAD, RIGHT INTO LEOPOLD STREET, INTO CANONGATE ROAD AND PROCEED TO THE END POINT AT CANONGATE SOUTH TAXI RANK.</p> <p>RETURN JOURNEY FROM CANONGATE ROAD SOUTH TAXI RANK (DURBAN) TO STARTING POINT: RANK NO:70 (DUNBAR ROAD) CATO MANOR.</p> <p>INTO CANONGATE ROAD, INTO WESTERN FREEWAY (N3), WESTBOUND, LEFT INTO AN OFF-RAMP TO BRICKFIELD ROAD, LEFT INTO BRICKFIELD ROAD, RIGHT INTO JAN SMUTS HIGHWAY, LEFT INTO BELLAIR ROAD, RIGHT INTO WIGGINS ROAD, LEFT INTO DUNBAR ROAD, ALONG DUNBAR ROAD AND PROCEED TO RANK NO:70 ON DUNBAR ROAD.</p> <p>RETURN JOURNEY FROM VICTORIA STREET TAXI STOP TO STARTING POINT: RANK NO:70 (DUNBAR ROAD) CATO MANOR.</p> <p>FROM PICK UP POINT ON VICTORIA STREET, RIGHT INTO QUEEN STREET, RIGHT INTO RUSSEL STREET, LEFT INTO LEOPOLD STREET, INTO CANONGATE ROAD, INTO THE WESTERN FREEWAY (N3) WESTBOUND, LEFT INTO AN OFF-RAMP TO BRICKFIELD ROAD, LEFT INTO BRICKFIELD ROAD, RIGHT INTO JAN SMUTS HIGHWAY, LEFT INTO BELLAIR ROAD, RIGHT INTO WIGGINS ROAD, LEFT INTO DUNBAR ROAD, ALONG DUNBAR ROAD AND PROCEED TO RANK NO:70 ON DUNBAR ROAD.</p>		
12.2	<p>21004R21004R00047727 - CATO MANOR TO DURBAN</p> <p>ROUTE 2</p> <p>INWARD JOURNEY FROM RANK NO. 70 (DUNBAR ROAD) CATO MANOR TO DURBAN (VICTORIA STREET TAXI STOP)</p> <p>FROM RANK NO.70 ON DUNBAR ROAD, ALONG DUNBAR ROAD, RIGHT INTO WIGGINS ROAD, LEFT INTO BELLAIR ROAD, RIGHT INTO JAN SMUTS HIGHWAY, LEFT INTO BRICKFIELD ROAD, LEFT INTO RANGLES ROAD, LEFT INTO AN ONRAMP TO THE WESTERN FREEWAY (N3), EASTBOUND, ALONG THE N3, LEFT INTO AN OFF-RAMP T BEREA ROAD NORTH, RIGHT INTO BOTANIC GARDENS ROAD, LEFT INTO BEREA ROAD SOUTH, INTO BEREA ROAD, INTO WEST STREET LEFT INTO FIELD STREET LEFT INTO QUEENS STREET RIGHT INTO VICTORIA STREET TO THE END OF POINT ON VICTORIA STREET OPPOSITE SOLDIERS WAY BUS RANK.</p> <p>ALTERNATIVE - ROUTE FROM RANK NO.70 ON DUNBAR ROAD ALONG DUNBAR ROAD, LEFT INTO BOOTH ROAD INTO FRANCOIS ROAD, LEFT INTO UMBILO ROAD [RIGHT INTO BEREA ROAD INTO WEST STREET OR INTO GALE STREET, RIGHT INTO MOORE ROAD, LEFT INTO WARWICK AVENUE (ALONG WARWICK AVENUE, LEFT INTO CANONGATE ROAD AND PROCEED TO CANONGATE SOUTH TAXI RANK) OR (RIGHT INTO WEST STREET)] - LEFT INTO FIELD STREET, LEFT INTO QUEEN STREET, RIGHT INTO VICTORIA STREET TO THE END POINT ON VICTORIA STREET OPPOSITE SOLDIERS WAY BUS RANK.</p> <p>RESTRICTED FROM PICKING UP ALONG BEREA ROAD SOUTH AND WEST STREET</p>		



transport

Department:
Transport
Province of KwaZulu-Natal

GAZETTE

LGKZNG32-2023-NOV

REGION: ALL

12.3	<p>239GUT20018400047779 - PUTNEY PLACE (ENSIMBINI) TO DURBAN TAXI RANK</p> <p>ENSIMBINI (PUTNEY PLACE) TO DURBAN (VICTORIA STREET TAXI STOP).</p> <p>FROM THE STARTING POINT AT THE INTERSECTION OF NUBIAN AVENUE AND PUTNEY PLACE/STAFFORD CRESCENT, ALONG NUBIAN AVENUE, LEFT INTO BOROUGH ROAD, LEFT INTO DUNBAR ROAD, RIGHT INTO WIGGINS ROAD, LEFT INTO BELLAIR ROAD, RIGHT INTO JAN SMUTS HIGHWAY LEFT INTO BRICKFIELD ROAD, LEFT INTO RANGLES ROAD, LEFT INTO AN ON-RAMP TO THE WESTERN FREEWAY (N3) EASTBOUND, ALONG THE N3, LEFT INTO AN OFF-RAMP TO BEREA ROAD NORTH, RIGHT INTO BOTANIC GARDENS ROAD, LEFT INTO BEREA ROAD SOUTH, INTO BEREA ROAD INTO WEST STREET, LEFT INTO FIELD STREET, LEFT INTO QUEENS STREET, RIGHT INTO VICTORIA STREET TO THE END POINT OF VICTORIA STREET OPPOSITE SOLDIER'S WAY BUS RANK.</p> <p>ALTERNATIVE</p> <p>FROM THE STARTING POINT AT THE INTERSECTION OF NUBIAN AVENUE AND PUTNEY PLACE/STAFFORD CRESCENT, ALONG NUBIAN AVENUE, RIGHT INTO BOROUGH ROAD, RIGHT INTO DUNBAR ROAD, LEFT INTO BOOTH ROAD, INTO FRANCOIS ROAD, LEFT INTO UMBILO ROAD (RIGHT INTO BEREA ROAD INTO WEST STREET OR INTO GALE STREET, RIGHT INTO MOORE ROAD, LEFT INTO WARWICK AVENUE (ALONG WARWICK AVENUE, LEFT INTO CANONGATE ROAD AND PROCEED TO CANONGATE SOUTH TAXI RANK) OR RIGHT INTO WEST STREET) LEFT INTO FIELD STREET, LEFT INTO QUEEN STREET, RIGHT INTO VICTORIA STREET TO THE END POINT ON VICTORIA STREET OPPOSITE SOLDIER'S WAY BUS RANK. INWARD JOURNEY - FROM ENSIMBINI (PUTNEY PLACE) TO DURBAN (CANONGATE SOUTH TAXI RANK) FROM THE STARTING POINT AT THE INTERSECTION OF NUBIAN AVENUE AND PUTNEY PLACE/STAFFORD CRESCENT, ALONG NUBIAN AVENUE, LEFT INTO BOROUGH ROAD, LEFT INTO DUNBAR ROAD, RIGHT INTO WIGGINS ROAD, LEFT INTO AN ON-RAMP TO THE WESTERN FREEWAY (N3), EASTBOUND, ALONG THE N3, LEFT INTO AN OFF-RAMP TO BEREA ROAD NORTH, INTO OLD DUTCH ROAD, RIGHT INTO MARKET ROAD, RIGHT INTO LEOPOLD STREET, INTO CANONGATE ROAD AND PROCEED TO THE END POINT AT CANONGATE ROAD SOUTH TAXI RANK.</p> <p>RESTRICTED FROM PICKING UP ALONG BEREA ROAD SOUTH AND WEST STREET.</p> <p>RETURN</p> <p>FROM CANONGATE SOUTH TAXI RANK (DURBAN) TO: ENSIMBINI (PUTNEY PL.) INTO CANONGATE ROAD, INTO THE WESTERN FREEWAY, (N3), WESTBOUND LEFT INTO AN OFF-RAMP TO BRICKFIELD ROAD, LEFT INTO BRICKFIELD ROAD, RIGHT INTO JAN SMUTS HIGHWAY, LEFT INTO BELLAIR ROAD, RIGHT INTO WIGGINS ROAD, LEFT INTO DUNBAR ROAD, RIGHT INTO BOROUGH ROAD, RIGHT INTO NUBIAN AVENUE AND PROCEED TO THE END POINT AT THE INTERSECTION OF NUBIAN AVENUE AND PUTNEY PLACE AND STAFFORD CRESCENT.</p> <p>RETURN JOURNEY - FROM VICTORIA STREET TAXI STOP TO STARTING POINT: ENSIMB.</p>
12.4	<p>21004R21004R00047785 - CATO MANOR (DUNBAR ROAD) TO DURBAN (CANNON GATE SOUTH)</p> <p>FROM RANK NO. 70 DUNBAR ROAD, ALONG DUNBAR ROAD, CROSS OVER BOOTH ROAD, INTO RIDGE VIEW ROAD, LEFT INTO SUNDERLAND ROAD, LEFT INTO UMKUBAAN DRIVE, RETURN ALONG UMKUBAAN DRIVE, RIGHT INTO RIDGE VIEW ROAD, RIGHT INTO BOOTH ROAD, LEFT INTO BELLAIR ROAD, AND PROCEED ALONG BELLAIR ROAD TO THE RANK ON BELLAIR ROAD, AND PROCEED ALONG BELLAIR ROAD, RIGHT INTO JAN SMUTS HIGHWAY, LEFT INTO BRICKFIELD ROAD, LEFT INTO RANGLES ROAD, LEFT INTO AN ON-RAMP TO THE WESTERN FREEWAY (N3), EASTBOUND, ALONG THE N3, LEFT INTO AN OFF-RAMP TO BEREA ROAD NORTH INTO OLD DUTCH ROAD, RIGHT INTO MARKET STREET, RIGHT INTO LEOPOLD STREET, INTO CANONGATE SOUTH TAXI RANK.</p> <p>ALTERNATIVE</p> <p>RIGHT INTO BOTANIC GARDENS ROAD, LEFT INTO BEREA ROAD SOUTH, INTO BEREA ROAD, INTO WEST STREET, LEFT INTO FIELD STREET, LEFT INTO QUEEN STREET, RIGHT INTO VICTORIA STREET TO THE END POINT ON VICTORIA STREET OPPOSITE SOLDIER'S WAY BUS RANK AND RETURN AS PER 4.2 OR 4.4</p> <p>RETURN</p> <p>FROM VICTORIA STREET TAXI STOP TO STARTING POINT: RANK NO: 70 (DUNBAR ROAD) CATO MANORS.</p> <p>FROM PICK UP POINT ON VICTORIA STREET, RIGHT INTO QUEEN STREET, RIGHT INTO RUSSEL STREET, LEFT INTO LEOPOLD STREET, INTO CANONGATE ROAD INTO THE WESTERN FREEWAY (N3), WESTBOUND, LEFT INTO AN OFF-RAMP TO BRICKFIELD ROAD, LEFT INTO BRICKFIELD, RIGHT INTO JAN SMUTS HIGHWAY, LEFT INTO BELLAIR ROAD, RIGHT INTO WIGGINS ROAD, LEFT INTO DUNBAR ROAD, ALONG DUNBAR ROAD AND PROCEED TO RANK NO: 70 DUNBAR.</p> <p>INTO GALE STREET, RIGHT INTO MOORE ROAD, LEFT INTO WARWICK AVENUE, (ALONG WARWICK AVENUE, LEFT INTO CANONGATE ROAD AND PROCEED TO CANONGATE SOUTH TAXI RANK) AND RETURN AS PER 4.2</p> <p>FROM CANONGATE SOUTH TAXI RANK, INTO CANONGATE ROAD, INTO WESTERN FREEWAY N3, WESTBOUND, LEFT INTO CANONGATE ROAD, INTO AN OFF-RAMP TO BRICKFIELD ROAD, RIGHT INTO JAN SMUTS HIGHWAY, LEFT INTO BELLAIR ROAD PROCEED LEFT INTO BOOTH ROAD, LEFT INTO RIDGE VIEW ROAD, LEFT INTO SUNDERLAND ROAD, LEFT INTO UMKUBAAN DRIVE, RETURN ALONG UMKUBAAN DRIVE, RIGHT INTO RIDGE VIEW ROAD, ACROSS BOOTH ROAD INTO DUNBAR ROAD AND PROCEED TO RANK NO: 70 ON DUNBAR ROAD.</p>



transport

Department:
Transport
Province of KwaZulu-Natal

GAZETTE

LGKZNG32-2023-NOV

REGION: ALL

1)	Application Number: APP0164646	2)	Gazette Number: LGKZNG32-2023-NOV
3)	Applicant: VM NGCAMU ID NO. 5812305268081 Association: STANGER TAXI OWNERS ASSOCIATION	4)	Applicant Address: P O BOX 4555 KWADUKUZA 4450
5)	Existing Licence Holder: NOT APPLICABLE ID NO. NOT APPLICABLE	6)	Existing Licence Holder Address: NOT APPLICABLE
7)	Type of application: NEW OPERATING LICENCE	8)	Operating Licence Number: NOTAVAILABLE
9)	Vehicle Type: MINIBUS	10)	1 X 15 (SEATED) + 0 (STANDING)
11)	Region: ILEMBE		
12.1	22027Q2201EM10191823 - STANGER TO MANGUZI FROM STANGER TAXI RANK AT THE CORNER OF CATO STREET AND BALCOMB STREET, TURN LEFT INTO BALCOMB STREET, TURN RIGHT INTO GLEDOWMILL ROAD, TURN LEFT INTO R102 PASSING MANDINI, GINGINDLOVU AND TURN LEFT INTO R66, TURN RIGHT INTO R102 TO MTHUNZINI, PASS MTUNZINI, PASS EMPANGENI USING R102 JOIN N2 TO MTUBATUBA PASS HLUHLUWE, PASS MKHUZE, TURN RIGHT INTO P522/1 PASS JOZINI PROCEED AND TURN RIGHT INTO P55/2 PROCEED TO OPHONDWENI AND DROP OFF PASSENGERS PROCEED AND JOIN R22, PROCEED UNTIL MANGUZI THEN TURN RIGHT INTO MANGUZI TAXI RANK (DROP OFF AND PICK UP PASSENGERS AND BACK TO STANGER TAXI RANK)		
12.2	22027Q2202HJ00191826 - STANGER TO BALLITO BAY. FROM STANGER TAXI RANK AT THE CORNER OF CATO AND BALCOMB STREET, TURN LEFT INTO BALCOMB STREET, TURN RIGHT INTO GLEDOWMILL ROAD, TURN RIGHT INTO R102 PASS NTSHAWINI, MELLVILLE, GROUTVILLE START PICKING UP AND DROPPING OFF AT ETETE PROCEED TO SHAKASKRAAL RAILWAY STATION (PICK AND DROP) PROCEED AND TURN LEFT INTO SALT ROCK ROAD CROSS N2 FREEWAY PROCEED PASS SIZANI SCHOOL, PASS SHELL GARAGE, PASS SALT ROCK HOTEL, JOIN DOLPHIN CRESCENT ROAD, JOIN OCEAN DRIVE, JOIN DOLPHIN CRESCENT PROCEED AND TURN RIGHT INTO COMPENSATION BEACH BOULEVARD ROAD PROCEED AND TURN INTO TAXI STOP NEXT TO SPAR (DROP OFF AND PICK UP PASSENGERS), RETURN USING COMPENSATION BEACH ROAD, TURN LEFT TO JOIN HAWKINS ROAD, LEFT INTO BALLITO DRIVE PASS CALTEX GARAGE PROCEED TO A TRAFFIC CIRCLE AND TURN LEFT INTO BALLITO BUSINESS PARK (DROP OFF AND PICK UP PASSENGERS) RETURN TO STANGER TAXI RANK USING BALLITO DRIVE TURN LEFT TO JOIN N2 PROCEED TURN LEFT TO JOIN SALT ROCK ROAD, TURN RIGHT TO JOIN R102 PASS UMHLALI POLICE STATION, PASS STANGER POLICE STATION JOIN ALBERT LUTHULI STREET, TURN RIGHT INTO BALCOMB STREET AND TURN LEFT INTO STANGER TAXI RANK (DROP OFF AND PICK UP PASSENGERS).		
12.3	22027Q22068T10191820 - STANGER TO PIETERMARITZBURG. FROM STANGER TAXI RANK RIGHT AT THE CORNER OF CATO AND BALCOMB STREET, TURN RIGHT INTO BALCOMB STREET, TURN LEFT INTO CATO STREET, TURN RIGHT INTO MAHTMA GHANDI STREET WHICH BECOMES ALBERT LUTHULI STREET, JOIN R74, PASS MAPHUMULO, PASS KRANSKOP AND PROCEED WITH R74 PROCEED AND TURN LEFT INTO R33 PROCEED PASSING SEVEN OAK, PASS NEW HANOVER PROCEED WITH R33 AND TURN LEFT TO BHAMBATHA ROAD WHICH BECOMES DR CHOTA MOTALA ROAD BECOMING CHURCH STREET TURN LEFT TO PIETERMARITZBURG TAXI RANK (DROP OFF AND PICK UP PASSENGERS TO STANGER TAXI RANK USING THE SAME ROUTE).		
12.4	22027Q2206W100191815 - STANGER TO DARNALL FROM STANGER TAXI RANK AT THE CORNER OF CATO STREET AND BALCOMB STREET, TURN LEFT INTO BALCOMB STREET, TURN RIGHT INTO GLEDOWMILL ROAD, TURN LEFT INTO R102 TURN LEFT INTO D159 CROSS RAILWAY BRIDGE (PICK AND DROP PASSENGERS) PROCEED AND TURN RIGHT, CROSS A BRIDGE TOWARDS HULLET SUGARMILL DROP OFF AND PICK UP PASSENGERS AT THE CORNER OF NALLAH AND SAMARDEE ROAD IN DARNALL.		
12.5	22027Q2209QU10191818 - STANGER TO MANDENI. FROM STANGER TAXI RANK AT THE CORNER OF CATO AND BALCOMB STREET, TURN LEFT INTO BALCOMB STREET, TURN RIGHT INTO GLEDOWMILL ROAD, TURN LEFT TO JOIN R102 PROCEED PASSING NEWGEUDELAND, DARNAL, ZINKWAZI, FORT PEARSON TUGELA, TURN LEFT TO JOIN D258 PROCEED AND TURN RIGHT INTO P459 PROCEED AND TURN LEFT AT THE SET OF ROBOTS, PROCEED AND TURN LEFT INTO MANDENI TAXI RANK, DROP OFF PASSENGERS AND PICK UP PASSENGERS TO STANGER TAXI RANK USING THE SAME ROUTE.		
12.6	22027Q220HJ00197122 - STANGER TO BALLITO BAY. FROM STANGER TAXI RANK AT THE CORNER OF CATO AND BALCOMB STREET, TURN LEFT INTO BALCOMB STREET, TURN RIGHT INTO GLEDOWMILL ROAD, TURN RIGHT INTO R102 PASS NTSHAWINI, MELLVILLE, GROUTVILLE START PICKING UP AND DROPPING OFF AT ETETE PROCEED TO SHAKASKRAAL RAILWAY STATION (PICK AND DROP) PROCEED AND TURN LEFT INTO SALT ROCK ROAD CROSS N2 FREEWAY PROCEED PASS SIZANI SCHOOL, PASS SHELL GARAGE, PASS SALT ROCK HOTEL, JOIN DOLPHIN CRESCENT ROAD, JOIN OCEAN DRIVE, JOIN DOLPHIN CRESCENT PROCEED AND TURN RIGHT INTO COMPENSATION BEACH BOULEVARD ROAD PROCEED AND TURN INTO TAXI STOP NEXT TO SPAR (DROP OFF AND PICK UP PASSENGERS), RETURN USING COMPENSATION BEACH ROAD, TURN LEFT TO JOIN HAWKINS ROAD, LEFT INTO BALLITO DRIVE PASS CALTEX GARAGE PROCEED TO A TRAFFIC CIRCLE AND TURN LEFT INTO BALLITO BUSINESS PARK (DROP OFF AND PICK UP PASSENGERS) RETURN TO STANGER TAXI RANK USING BALLITO DRIVE TURN LEFT TO JOIN N2 PROCEED TURN LEFT TO JOIN SALT ROCK ROAD, TURN RIGHT TO JOIN R102 PASS UMHLALI POLICE STATION, PASS STANGER POLICE STATION JOIN ALBERT LUTHULI STREET, TURN RIGHT INTO BALCOMB STREET AND TURN LEFT INTO STANGER TAXI RANK (DROP OFF AND PICK UP PASSENGERS).		
12.7	KZNNRCBC601NS112332 - STANGER TO NTSHAWINI FROM STANGER TAXI RANK TURN RIGHT TO BALCOMB STREET TURN LEFT INTO CHIEF ALBERT STREET PROCEED STANGER PASSING POLICE STATION JOIN R102 TURN RIGHT AT GLEDOW CROSSING AND TURN RIGHT INTO NTSHAWINI AREA THEN LEFT AT MAGANGA COTTAGE TO DROP AND PICK PASSENGERS AND RETURN TO STANGER TAXI RANK ON THE SAME.		
12.8	KZNNRCBC601NS112363 - STANGER TO THEMENI ONE FROM STANGER TAXI RANK TURN LEFT TO BALCOMB STREET TURN RIGHT TO R102, TURN LEFT BEFORE PASSING GROUTVILLE HIGH SCHOOL THEN INTO D226 AT THEMENI ONE (MJOISTY STOP) TO DROP OFF AND PICK UP PASSENGERS AND RETURN TO STANGER TAXI RANK ON THE SAME ROUTE.		
12.9	KZNNRCBC601NS112394 - STANGER TO GLEDOW MILL FROM STANGER TAXI RANK TURN LEFT TO BALCOMB STREET TURN RIGHT INTO GLEDOW MILL ROAD CROSS R102 THEN PROCEED ALONG GLEDOW MILL ROAD PASSING GLEDOW SUGAR MILL DROP OFF PASSENGERS TO GLEDOW MINI MARKET AND DROP OFF AND PICK UP PASSENGERS PROCEED TO GLEDOW MILL MINI MARKET AND DROP OFF AND PICK UP PASSENGERS AND RETURN TO STANGER TAXI RANK IN THE SAME ROUTE.		
12.10	KZNNRCBC601NS112425 - STANGER TO BLYTHEDALE BEACH FROM STANGER TAXI RANK TURN LEFT INTO BALCOMB STREET, RIGHT INTO GLEDOW MILL ROAD TURN LEFT INTO R102 TURN RIGHT INTO R74 PROCEED TO BLYTHEDALE BEACH TO DROP OFF AND PICK UP PASSENGERS AND RETURN TO STANGER TAXI RANK ON THE SAMEROUTE.		
12.11	KZNNRCBC601NS112456 - STANGER TO NEWGEELERLAND FROM STANGER TAXI RANK LEFT BALCOMB STREET, TURN RIGHT TO GLEDOW MILL ROAD TURN RIGHT TO R102 TURN RIGHT INTO NEW GEELERLAND AND DROP OFF AND PICK UP PASSENGERS AND RETURN TO STANGER TAXI RANK ON THE SAME ROUTE.		



transport

Department:
Transport
Province of KwaZulu-Natal

GAZETTE

LGKZNG32-2023-NOV

REGION: ALL

12.12	KZNNRCBC601NS112487 - STANGER TO SHAKAVILLE FROM STANGER TAXI RANK TURN LEFT TO BALCOMB STREET TURN LEFT INTO GLEDOW MILL ROAD TURN RIGHT INTO KING SHAKA, TURN LEFT INTO MAHATMA GANDI ROAD TURN RIGHT INTO CATO STREET ALONG SHAKAVILLE, DROP OFF PASSENGER AND PICK UP TURN LEFT TO BAUHINIA RIGHT INTO SHAKAVILLE STREET TURN LEFT TO SCHOOL STREET LEFT TO MDIMA RIGHT TO MAFAVUKE, RIGHT TO NOBAMBA RIGHT TO MFECANE AND DROP OFF AND PICK UP PASSENGERS AND RETURN TO STANGER TAXI RANK ON THE SAME ROUTE.
12.13	KZNNRCBC601NS112518 - STANGER TO LINDELANI FROM STANGER TAXI RANK RIGHT INTO BALCOMB STREET LEFT INTO GLEDOW MILL ROAD, TURN RIGHT INTO KING SHAKA PROCEED INTO DOESBURG ROAD, LEFT INTO LINDELANI ROAD DROP OFF AND PICK UP PASSENGERS AND RETURN TO STANGER TAXI RANK ON THE SAME ROUTE.
12.14	KZNNRCBC601NS112549 - STANGER TO DORINGKOP FROM STANGER TAXI RANK RIGHT INTO BALCOMB STREET LEFT INTO GLEDOW MILL ROAD, TURN RIGHT INTO KING SHAKA ROAD PROCEED ALONG DOESBURG ROAD, TURN LEFT TO P10 PASS SHAKAMBULA PASS EMPUMELELO CLINIC LEFT INTO DORINGKOP DROP AND PICK UP PASSENGERS AND RETURN ON TO STANGER TAXI RANK ON THE SAME ROUTE.
12.15	KZNNRCBC601NS112580 - STANGER TO CHARLOTTEDALE FROM STANGER TAXI RANK, TURN RIGHT INTO GLEDOW MILL ROAD, TURN RIGHT INTO R102 PROCEED ALONG R102, TURN LEFT AND PASS GROUTVILLE CLINIC PASS ALDENVILLE PRIMARY SCHOOL PASS THE CHARLOTTEDALE RAILWAY STATION, TURN LEFT TO CHARLOTTEDALE INFORMAL SETTLEMENT, PICK UP AND DROP PASSENGERS AND RETURN TO STANGER TAXI RANK ON THE SAME ROUTE.
12.16	KZNNRCBC601NS112611 - STANGER TO CRANBROOK FROM STANGER TAXI RANK RIGHT TO BALCOMB STREET LEFT TO CHIEF ALBERT STREET PROCEED PASSING STANGER POLICE STATION, TURN RIGHT TO R102 PASSING CRANBROOK ROAD PROCEED ALONG CRANBROOK ROAD AND PASS ZILUNGISELE PRIMARY SCHOOL AND MGIGIMBE PRIMARY SCHOOL BOTH ON THE LEFT AND AT CRANBROOK PICK AND DROP PASSENGERS AND RETURN TO STANGER TAXI RANK ON THE SAME ROUTE.
12.17	KZNNRCBC601NS112642 - STANGER TO GROUTVILLE FROM STANGER TAXI RANK TURN RIGHT TO BALCOMB STREET AND LEFT TO ALBERT LUTHULI STREET JOIN R102 PROCEED AND TURN RIGHT TO NOKUKHANYA LUTHULI STREET PASS LUTHULI MUSEUM, TURN LEFT AT THE T JUNCTION PASS THE GRAVE YARD AT MELANDA TO DROP OFF AND PICK UP PASSENGERS AND RETURN TO STANGER TAXI RANK ON THE SAME ROUTE.
12.18	KZNNRCBC601NS112673 - STANGER TO ETHEMBENI TWO FROM STANGER TAXI RANK TURN LEFT TO BALCOMB STREET, LEFT TO R102 TURN RIGHT TO JOIN R74 PROCEED STRAIGHT UNTIL YOU JOIN N2 SOUTH FREEWAY PROCEED AND TURN TO THE FIRST LEFT TURN OFF, TURN RIGHT TO D226 AND CROSS OVER N2 FREEWAY, TURN TO THE FIRST RIGHT PALM LAND PASSING B&B TO ETHEMBENI TWO DROP OFF AND PICK UP PASSENGERS AND RETURN TO STANGER TAXI RANK ON THE SAME ROUTE.
12.19	KZNNRCBC601NS112704 - STANGER TO TINLEY MANOR FROM STANGER TAXI RANK LEFT INTO BALCOMB STREET TURN LEFT INTO CHIEF ALBERT LUTHULI STREET PROCEED PASSING STANGER POLICE STATION TURN RIGHT TO JOIN R102 TURN LEFT TINLEY MANOR ROAD PASS UNDERNEATH THE BRIDGE PROCEED STRAIGHT TO TINLEY MANOR PICK UP AND DROP OFF AND PICK UP PASSENGERS AND RETURN TO STANGER TAXI RANK ON THE SAME ROUTE.
12.20	KZNNRCBC601NS112735 - STANGER TO EMPANGENI FROM STANGER TAXI RANK TURN LEFT TO BALCOMB STREET TURN RIGHT TO GLEDOW MILL TURN LEFT TO R102 NORTH, PROCEED STRAIGHT UNTIL TURN LEFT TO R34 TURN RIGHT TO UNNAMED ROAD AFTER MAXWELL TURN RIGHT TO COMMERCIAL ROAD AND TURN RIGHT INTO EMPANGENI B RANK. DROP OFF AND PICK UP PASSENGERS AND RETURN TO STANGER TAXI RANK ON THE SAME ROUTE.
12.21	KZNNRCBC601NS112797 - STANGER TO MTUBATUBA FROM STANGER TAXI RANK LEFT ONTO BALCOMB STREET TURN RIGHT INTO GLEDOW MILL ROAD LEFT INTO R102 RIGHT INTO R74 PROCEED TO JOIN N2 NORTH FREEWAY PASS MTHUNZINI TOLL PLAZA, PROCEED UNTIL TURN RIGHT TO JOIN TO JOIN R618 TURN LEFT TO INYATHI ROAD AND TURN RIGHT INTO MTUBATUBA TAXI RANK, DROP OFF AND PICK UP RETURN TO STANGER TAXI RANK ON THE SAME ROUTE.
12.22	KZNNRCBC601NS112828 - STANGER TO ASHVILLE / MADUNDUBE FROM STANGER TAXI RANK TURN LEFT INTO BALCOMB STREET TURN LEFT TO GLEDOW MILL TURN RIGHT INTO KING SHAKA STREET TURN LEFT INTO R74 PASS STANGER KEARSENEY, DROP OFF PASSENGERS PASS KWANYONGO SPAZA SHOP AT MADUNDUBE AND DROP OF PASSENGERS TURN LEFT TO GLENDALE ROAD PASSING NYASENI STORE TO EMKHAMBINI STOP AT MADUNDUBE, DROP OFF AND PICK UP AT RETURN TO STANGER TAXI RANK ON THE SAME ROUTE.
12.23	KZNNRCBC601NS112890 - STANGER TO SANSOSI FROM STANGER TAXI RANK LEFT TO BALCOMB STREET TURN LEFT TO GLEDOW MILL ROAD, TURN RIGHT TO KING SHAKA ROAD PROCEED ALONG DOESBURG ROAD TURN LEFT TO SANSOSI PICK UP AND DROP OFF PASSENGERS AND RETURN TO STANGER TAXI RANK ON THE SAME ROUTE.
12.24	KZNNRCBC601NS112921 - STANGER TO DRIEFONTEIN FROM STANGER TAXI RANK, RIGHT BALCOMB STREET, TURN LEFT TO CHIEF ALBERT LUTHULI STREET PROCEED PASSING STANGER POLICE STATION, TURN RIGHT TO R102 PROCEED ALONG R102, TURN RIGHT ON COMPENSATION ROAD PROCEED TO DRIEFONTEIN TAXI RANK DROP AND PICK UP PASSENGERS AND RETURN TO STANGER TAXI RANK ON THE SAME ROUTE.
12.25	KZNNRCBC601NS112952 - STANGER TO SHEFIELD FROM STANGER TAXI RANK TURN LEFT TO BALCOMB STREET TURN RIGHT TO GLEDOW MILL ROAD PROCEED AND TURN RIGHT TO JOIN R102 ALONG R102 TURN LEFT SALT ROCK ROAD AND CROSSOVER N2 FREEWAY INTO SHEFIELD BEACH ROAD PROCEED SHEFIELD BEACH ROAD DROP OFF PASSENGERS PASSING CBD TO BP GARAGE TO SHEFIELD BEACH DROP OFF AND PICK UP PASSENGERS AND RETURN TO STANGER TAXI RANK ON THE SAME ROUTE.
12.26	KZNNRCBC601NS112983 - STANGER TO GREYTOWN FROM STANGER TAXI RANK TURN LEFT INTO BALCOMB STREET TURN LEFT INTO GLEDOW MILL ROUTE, RIGHT INTO KING SHAKA STREET LEFT INTO R74, PROCEED AND TURN LEFT INTO DURBAN STREET INTO GREYTOWN TAXI RANK DROP OFF AND PICK UP PASSENGERS RETURN TO STANGER TAXI RANK ON THE SAME ROUTE.
12.27	KZNNRCBC601NS113076 - STANGER TO TETE FROM STANGER TAXI RANK TURN INTO BALCOMB STREET TURN LEFT INTO CHIEF ALBERT LUTHULI PROCEED PASSING STANGER POLICE STATION TURN RIGHT R102 PROCEED TUR4 RIGHT TETE TOWNSHIP DROP OFF AND PICK UP PASSENGER AND RETURN TO STANGER TAXI RANK ON THE SAME ROUTE.
12.28	KZNNRCBC601NS113138 - STANGER TO SHOMBELA FROM STANGER TAXI RANK TURN INTO BALCOMB STREET TURN LEFT INTO CHIEF ALBERT STREET PASSING STANGER POLICE STATION TURN INTO R102 TURN RIGHT TO ZIHLABATHINI PASSING LLOYD SCHOOL TURN LEFT PROCEED TO SHOMBELA TOWNSHIP DROP OFF AND PICK UP PASSENGER AND RETURN TO STANGER TAXI RANK ON THE SAME ROUTE.
12.29	KZNNRCBC601NS113169 - STANGER TO NKOBONGO FROM STANGER TAXI RANK TURN INTO BALCOMB STREET TURN LEFT INTO CHIEF ALBERT STREET PASSING STANGER POLICE STATION TURN INTO R102 TURN RIGHT INTO CEMETERY ROAD PROCEED TO NKOBONGO TOWNSHIP DROP OFF AND PICK UP PASSENGER AND RETURN TO STANGER TAXI RANK ON THE SAME ROUTE.
12.30	KZNNRCBC601NS113200 - STANGER TO SHAKASKRAAL (NKOBONGO) FROM STANGER TAXI RANK TURN INTO BALCOMB STREET TURN LEFT INTO CHIEF ALBERT STREET PASSING STANGER POLICE STATION TURN INTO R102 INTO SHAKASKRAAL CBD TURN RIGHT INTO SCHOOL ROAD PROCEED TO NKOBONGO TOWNSHIP DROP OFF AND PICK UP PASSENGER AND RETURN TO STANGER TAXI RANK ON THE SAME ROUTE.



transport

Department:
Transport
Province of KwaZulu-Natal

GAZETTE

LGKZNG32-2023-NOV

REGION: ALL

12.31	KZNNRBCB601NS113231 - STANGER TO GROUTVILLE FROM STANGER TAXI RANK TURN INTO BALCOMB STREET TURN LEFT INTO CHIEF ALBERT STREET PASSING STANGER POLICE STATION TURN RIGHT TO JOIN R102 PASSING NONHLEVU HIGH SCHOOL AT GROUTVILLE DROP OFF AND PICK UP PASSENGER AND TURN RIGHT TO D393 AT GROUTVILLE DROP OFF AND PICK UP PASSENGERS AND RETURN TO STANGER TAXI RANK ON THE SAME ROUTE.
12.32	KZNNRBCB601NS113417 - STANGER TO NYATHIKAZI FROM STANGER TAXI RANK TURN INTO BALCOMB STREET TURN RIGHT GLEDOW MILL ROAD, TURN LEFT INTO R102, TURN LEFT TO DARNALL ROAD, TURN LEFT AND PROCEED NYATHIKAZI PROCEED TO NYATHIKAZI DROP OFF AND PICK UP PASSENGER AND RETURN TO STANGER TAXI RANK ON THE SAME ROUTE
12.33	KZNNRBCB601NS113479 - STANGER TO HLOMENDLINI. FROM STANGER TAXI RANK TURN LEFT INTO BALCOMB STREET TURN RIGHT INTO GLEDOW MILL ROAD, TURN LEFT INTO R102 PROCEED, TURN LEFT BDWOOD ROAD PASS BP GARAGE PROCEED HLOMENDLINI TOWNSHIP DROP OFF AND PICK UP PASSENGERS AND RETURN TO STANGER TAXI RANK ON THE SAME ROUTE.



transport

Department:
Transport
Province of KwaZulu-Natal

GAZETTE

LGKZNG32-2023-NOV

REGION: ALL

1)	Application Number: APP0164648	2)	Gazette Number: LGKZNG32-2023-NOV
3)	Applicant: BC MBUYISA ID NO. 7103165653085 Association: STANGER TAXI OWNERS ASSOCIATION	4)	Applicant Address: PO BOX 4555 STANGER 4450
5)	Existing Licence Holder: NOT APPLICABLE ID NO. NOT APPLICABLE	6)	Existing Licence Holder Address: NOT APPLICABLE
7)	Type of application: NEW OPERATING LICENCE	8)	Operating Licence Number: NOTAVAILABLE
9)	Vehicle Type: MINIBUS	10)	1 X 15 (SEATED) + 0 (STANDING)
11)	Region: ILEMBE		
12.1	22027Q2201EM10191823 - STANGER TO MANGUZI FROM STANGER TAXI RANK AT THE CORNER OF CATO STREET AND BALCOMB STREET, TURN LEFT INTO BALCOMB STREET, TURN RIGHT INTO GLEDOWMILL ROAD, TURN LEFT INTO R102 PASSING MANDINI, GINGINDLOVU AND TURN LEFT INTO R66, TURN RIGHT INTO R102 TO MTHUNZINI, PASS MTUNZINI, PASS EMPANGENI USING R102 JOIN N2 TO MTUBATUBA PASS HLUHLUWE, PASS MKHUZE, TURN RIGHT INTO P522/1 PASS JOZINI PROCEED AND TURN RIGHT INTO P55/2 PROCEED TO OPHONDWENI AND DROP OFF PASSENGERS PROCEED AND JOIN R22, PROCEED UNTIL MANGUZI THEN TURN RIGHT INTO MANGUZI TAXI RANK (DROP OFF AND PICK UP PASSENGERS AND BACK TO STANGER TAXI RANK)		
12.2	22027Q2202HJ00191826 - STANGER TO BALLITO BAY. FROM STANGER TAXI RANK AT THE CORNER OF CATO AND BALCOMB STREET, TURN LEFT INTO BALCOMB STREET, TURN RIGHT INTO GLEDOWMILL ROAD, TURN RIGHT INTO R102 PASS NTSHAWINI, MELLVILLE, GROUTVILLE START PICKING UP AND DROPPING OFF AT ETETE PROCEED TO SHAKASKRAAL RAILWAY STATION (PICK AND DROP) PROCEED AND TURN LEFT INTO SALT ROCK ROAD CROSS N2 FREEWAY PROCEED PASS SIZANI SCHOOL, PASS SHELL GARAGE, PASS SALT ROCK HOTEL, JOIN DOLPHIN CRESCENT ROAD, JOIN OCEAN DRIVE, JOIN DOLPHIN CRESCENT PROCEED AND TURN RIGHT INTO COMPENSATION BEACH BOULEVARD ROAD PROCEED AND TURN INTO TAXI STOP NEXT TO SPAR (DROP OFF AND PICK UP PASSENGERS), RETURN USING COMPENSATION BEACH ROAD, TURN LEFT TO JOIN HAWKINS ROAD, LEFT INTO BALLITO DRIVE PASS CALTEX GARAGE PROCEED TO A TRAFFIC CIRCLE AND TURN LEFT INTO BALLITO BUSINESS PARK (DROP OFF AND PICK UP PASSENGERS) RETURN TO STANGER TAXI RANK USING BALLITO DRIVE TURN LEFT TO JOIN N2 PROCEED TURN LEFT TO JOIN SALT ROCK ROAD, TURN RIGHT TO JOIN R102 PASS UMHLALI POLICE STATION, PASS STANGER POLICE STATION JOIN ALBERT LUTHULI STREET, TURN RIGHT INTO BALCOMB STREET AND TURN LEFT INTO STANGER TAXI RANK (DROP OFF AND PICK UP PASSENGERS).		
12.3	22027Q22068T10191820 - STANGER TO PIETERMARITZBURG. FROM STANGER TAXI RANK RIGHT AT THE CORNER OF CATO AND BALCOMB STREET, TURN RIGHT INTO BALCOMB STREET, TURN LEFT INTO CATO STREET, TURN RIGHT INTO MAHTMA GHANDI STREET WHICH BECOMES ALBERT LUTHULI STREET, JOIN R74, PASS MAPHUMULO, PASS KRANSKOP AND PROCEED WITH R74 PROCEED AND TURN LEFT INTO R33 PROCEED PASSING SEVEN OAK, PASS NEW HANOVER PROCEED WITH R33 AND TURN LEFT TO BHAMBATHA ROAD WHICH BECOMES DR CHOTA MOTALA ROAD BECOMING CHURCH STREET TURN LEFT TO PIETERMARITZBURG TAXI RANK (DROP OFF AND PICK UP PASSENGERS TO STANGER TAXI RANK USING THE SAME ROUTE).		
12.4	22027Q2206W100191815 - STANGER TO DARNALL FROM STANGER TAXI RANK AT THE CORNER OF CATO STREET AND BALCOMB STREET, TURN LEFT INTO BALCOMB STREET, TURN RIGHT INTO GLEDOWMILL ROAD, TURN LEFT INTO R102 TURN LEFT INTO D159 CROSS RAILWAY BRIDGE (PICK AND DROP PASSENGERS) PROCEED AND TURN RIGHT, CROSS A BRIDGE TOWARDS HULLET SUGARMILL DROP OFF AND PICK UP PASSENGERS AT THE CORNER OF NALLAH AND SAMARDEE ROAD IN DARNALL.		
12.5	22027Q2209QU10191818 - STANGER TO MANDENI. FROM STANGER TAXI RANK AT THE CORNER OF CATO AND BALCOMB STREET, TURN LEFT INTO BALCOMB STREET, TURN RIGHT INTO GLEDOWMILL ROAD, TURN LEFT TO JOIN R102 PROCEED PASSING NEWGEUDELAND, DARNAL, ZINKWAZI, FORT PEARSON TUGELA, TURN LEFT TO JOIN D258 PROCEED AND TURN RIGHT INTO P459 PROCEED AND TURN LEFT AT THE SET OF ROBOTS, PROCEED AND TURN LEFT INTO MANDENI TAXI RANK, DROP OFF PASSENGERS AND PICK UP PASSENGERS TO STANGER TAXI RANK USING THE SAME ROUTE.		
12.6	22027Q220HJ001917122 - STANGER TO BALLITO BAY. FROM STANGER TAXI RANK AT THE CORNER OF CATO AND BALCOMB STREET, TURN LEFT INTO BALCOMB STREET, TURN RIGHT INTO GLEDOWMILL ROAD, TURN RIGHT INTO R102 PASS NTSHAWINI, MELLVILLE, GROUTVILLE START PICKING UP AND DROPPING OFF AT ETETE PROCEED TO SHAKASKRAAL RAILWAY STATION (PICK AND DROP) PROCEED AND TURN LEFT INTO SALT ROCK ROAD CROSS N2 FREEWAY PROCEED PASS SIZANI SCHOOL, PASS SHELL GARAGE, PASS SALT ROCK HOTEL, JOIN DOLPHIN CRESCENT ROAD, JOIN OCEAN DRIVE, JOIN DOLPHIN CRESCENT PROCEED AND TURN RIGHT INTO COMPENSATION BEACH BOULEVARD ROAD PROCEED AND TURN INTO TAXI STOP NEXT TO SPAR (DROP OFF AND PICK UP PASSENGERS), RETURN USING COMPENSATION BEACH ROAD, TURN LEFT TO JOIN HAWKINS ROAD, LEFT INTO BALLITO DRIVE PASS CALTEX GARAGE PROCEED TO A TRAFFIC CIRCLE AND TURN LEFT INTO BALLITO BUSINESS PARK (DROP OFF AND PICK UP PASSENGERS) RETURN TO STANGER TAXI RANK USING BALLITO DRIVE TURN LEFT TO JOIN N2 PROCEED TURN LEFT TO JOIN SALT ROCK ROAD, TURN RIGHT TO JOIN R102 PASS UMHLALI POLICE STATION, PASS STANGER POLICE STATION JOIN ALBERT LUTHULI STREET, TURN RIGHT INTO BALCOMB STREET AND TURN LEFT INTO STANGER TAXI RANK (DROP OFF AND PICK UP PASSENGERS).		
12.7	KZNNRCBC601NS112332 - STANGER TO NTSHAWINI FROM STANGER TAXI RANK TURN RIGHT TO BALCOMB STREET TURN LEFT INTO CHIEF ALBERT STREET PROCEED STANGER PASSING POLICE STATION JOIN R102 TURN RIGHT AT GLEDOW CROSSING AND TURN RIGHT INTO NTSHAWINI AREA THEN LEFT AT MAGANGA COTTAGE TO DROP AND PICK PASSENGERS AND RETURN TO STANGER TAXI RANK ON THE SAME.		
12.8	KZNNRCBC601NS112363 - STANGER TO THEM BENI ONE FROM STANGER TAXI RANK TURN LEFT TO BALCOMB STREET TURN RIGHT TO R102, TURN LEFT BEFORE PASSING GROUTVILLE HIGH SCHOOL THEN INTO D226 AT THEM BENI ONE (MJOOSTY STOP) TO DROP OFF AND PICK UP PASSENGERS AND RETURN TO STANGER TAXI RANK ON THE SAME ROUTE.		
12.9	KZNNRCBC601NS112394 - STANGER TO GLEDOW MILL FROM STANGER TAXI RANK TURN LEFT TO BALCOMB STREET TURN RIGHT INTO GLEDOW MILL ROAD CROSS R102 THEN PROCEED ALONG GLEDOW MILL ROAD PASSING GLEDOW SUGAR MILL DROP OFF PASSENGERS TO GLEDOW MINI MARKET AND DROP OFF AND PICK UP PASSENGERS PROCEED TO GLEDOW MILL MINI MARKET AND DROP OFF AND PICK UP PASSENGERS AND RETURN TO STANGER TAXI RANK IN THE SAME ROUTE.		
12.10	KZNNRCBC601NS112425 - STANGER TO BLYTHDALE BEACH FROM STANGER TAXI RANK TURN LEFT INTO BALCOMB STREET, RIGHT INTO GLEDOW MILL ROAD TURN LEFT INTO R102 TURN RIGHT INTO R74 PROCEED TO BLYTHDALE BEACH TO DROP OFF AND PICK UP PASSENGERS AND RETURN TO STANGER TAXI RANK ON THE SAMEROUTE.		
12.11	KZNNRCBC601NS112456 - STANGER TO NEWGEELERLAND FROM STANGER TAXI RANK LEFT BALCOMB STREET, TURN RIGHT TO GLEDOW MILL ROAD TURN RIGHT TO R102 TURN RIGHT INTO NEW GEELERLAND AND DROP OFF AND PICK UP PASSENGERS AND RETURN TO STANGER TAXI RANK ON THE SAME ROUTE.		



transport

Department:
Transport
Province of KwaZulu-Natal

GAZETTE

LGKZNG32-2023-NOV

REGION: ALL

12.12	KZNNRCBC601NS112487 - STANGER TO SHAKAVILLE FROM STANGER TAXI RANK TURN LEFT TO BALCOMB STREET TURN LEFT INTO GLEDOW MILL ROAD TURN RIGHT INTO KING SHAKA, TURN LEFT INTO MAHATMA GANDI ROAD TURN RIGHT INTO CATO STREET ALONG SHAKAVILLE, DROP OFF PASSENGER AND PICK UP TURN LEFT TO BAUHINIA RIGHT INTO SHAKAVILLE STREET LEFT TO SCHOOL STREET LEFT TO MDIMA RIGHT TO MAFAVUKE, RIGHT TO NOBAMBA RIGHT TO MFECANE AND DROP OFF AND PICK UP PASSENGERS AND RETURN TO STANGER TAXI RANK ON THE SAME ROUTE.
12.13	KZNNRCBC601NS112518 - STANGER TO LINDELANI FROM STANGER TAXI RANK RIGHT INTO BALCOMB STREET LEFT INTO GLEDOW MILL ROAD, TURN RIGHT INTO KING SHAKA PROCEED INTO DOESBURG ROAD, LEFT INTO LINDELANI ROAD DROP OFF AND PICK UP PASSENGERS AND RETURN TO STANGER TAXI RANK ON THE SAME ROUTE.
12.14	KZNNRCBC601NS112549 - STANGER TO DORINGKOP FROM STANGER TAXI RANK RIGHT INTO BALCOMB STREET LEFT INTO GLEDOW MILL ROAD, TURN RIGHT INTO KING SHAKA ROAD PROCEED ALONG DOESBURG ROAD, TURN LEFT TO P10 PASS SHAKAMBULA PASS EMPUMELELO CLINIC LEFT INTO DORINGKOP DROP AND PICK UP PASSENGERS AND RETURN ON TO STANGER TAXI RANK ON THE SAME ROUTE.
12.15	KZNNRCBC601NS112580 - STANGER TO CHARLOTTEDALE FROM STANGER TAXI RANK, TURN RIGHT INTO GLEDOW MILL ROAD, TURN RIGHT INTO R102 PROCEED ALONG R102, TURN LEFT AND PASS GROUTVILLE CLINIC PASS ALDENVILLE PRIMARY SCHOOL PASS THE CHARLOTTEDALE RAILWAY STATION, TURN LEFT TO CHARLOTTEDALE INFORMAL SETTLEMENT, PICK UP AND DROP PASSENGERS AND RETURN TO STANGER TAXI RANK ON THE SAME ROUTE.
12.16	KZNNRCBC601NS112611 - STANGER TO CRANBROOK FROM STANGER TAXI RANK RIGHT INTO BALCOMB STREET LEFT TO CHIEF ALBERT STREET PROCEED PASSING STANGER POLICE STATION, TURN RIGHT TO R102 PASSING CRANBROOK ROAD PROCEED ALONG CRANBROOK ROAD AND PASS ZILUNGISELE PRIMARY SCHOOL AND MGIGIMBE PRIMARY SCHOOL BOTH ON THE LEFT AND AT CRANBROOK PICK AND DROP PASSENGERS AND RETURN TO STANGER TAXI RANK ON THE SAME ROUTE.
12.17	KZNNRCBC601NS112642 - STANGER TO GROUTVILLE FROM STANGER TAXI RANK TURN RIGHT TO BALCOMB STREET AND LEFT TO ALBERT LUTHULI STREET JOIN R102 PROCEED AND TURN RIGHT TO NOKUKHANYA LUTHULI STREET PASS LUTHULI MUSEUM, TURN LEFT AT THE T JUNCTION PASS THE GRAVE YARD AT MELANDA TO DROP OFF AND PICK UP PASSENGERS AND RETURN TO STANGER TAXI RANK ON THE SAME ROUTE.
12.18	KZNNRCBC601NS112673 - STANGER TO ETHEMBENI TWO FROM STANGER TAXI RANK TURN LEFT TO BALCOMB TURN, RIGHT TO GLEDOW MILL ROAD, LEFT TO R102 TURN RIGHT TO JOIN R74 PROCEED STRAIGHT UNTIL YOU JOIN N2 SOUTH FREEWAY PROCEED AND TURN TO THE FIRST LEFT TURN OFF, TURN RIGHT TO D226 AND CROSS OVER N2 FREEWAY, TURN TO THE FIRST RIGHT PALM LAND PASSING B&B TO ETHEMBENI TWO DROP OFF AND PICK UP PASSENGERS AND RETURN TO STANGER TAXI RANK ON THE SAME ROUTE.
12.19	KZNNRCBC601NS112704 - STANGER TO TINLEY MANOR FROM STANGER TAXI RANK LEFT INTO BALCOMB STREET TURN LEFT INTO CHIEF ALBERT LUTHULI STREET PROCEED PASSING STANGER POLICE STATION TURN RIGHT TO JOIN R102 TURN LEFT TINLEY MANOR ROAD PASS UNDERNEATH THE BRIDGE PROCEED STRAIGHT TO TINLEY MANOR PICK UP AND DROP OFF AND PICK UP PASSENGERS AND RETURN TO STANGER TAXI RANK ON THE SAME ROUTE.
12.20	KZNNRCBC601NS112735 - STANGER TO EMPANGENI FROM STANGER TAXI RANK TURN LEFT TO BALCOMB STREET TURN RIGHT TO GLEDOW MILL TURN LEFT TO R102 NORTH, PROCEED STRAIGHT UNTIL TURN LEFT TO R34 TURN RIGHT TO UNNAMED ROAD AFTER MAXWELL TURN RIGHT TO COMMERCIAL ROAD AND TURN RIGHT INTO EMPANGENI B RANK. DROP OFF AND PICK UP PASSENGERS AND RETURN TO STANGER TAXI RANK ON THE SAME ROUTE.
12.21	KZNNRCBC601NS112797 - STANGER TO MTUBATUBA FROM STANGER TAXI RANK LEFT ONTO BALCOMB STREET TURN RIGHT INTO GLEDOW MILL ROAD LEFT INTO R102 RIGHT INTO R74 PROCEED TO JOIN N2 NORTH FREEWAY PASS MTHUNZINI TOLL PLAZA, PROCEED UNTIL TURN RIGHT TO JOIN TO JOIN R618 TURN LEFT TO INYATHI ROAD AND TURN RIGHT INTO MTUBATUBA TAXI RANK, DROP OFF AND PICK UP RETURN TO STANGER TAXI RANK ON THE SAME ROUTE.
12.22	KZNNRCBC601NS112828 - STANGER TO ASHVILLE / MADUNDUBE FROM STANGER TAXI RANK TURN LEFT INTO BALCOMB STREET TURN LEFT TO GLEDOW MILL TURN RIGHT INTO KING SHAKA STREET TURN LEFT INTO R74 PASS STANGER KEARSENEY, DROP OFF PASSENGERS PASS KWANYONGO SPAZA SHOP AT MADUNDUBE AND DROP OF PASSENGERS TURN LEFT TO GLENDALE ROAD PASSING NYASENI STORE TO EMKHAMBINI STOP AT MADUNDUBE, DROP OFF AND PICK UP AT RETURN TO STANGER TAXI RANK ON THE SAME ROUTE.
12.23	KZNNRCBC601NS112890 - STANGER TO SANSOSI FROM STANGER TAXI RANK LEFT TO BALCOMB STREET TURN LEFT TO GLEDOW MILL ROAD, TURN RIGHT TO KING SHAKA ROAD PROCEED ALONG DOESBURG ROAD TURN LEFT TO SANSOSI PICK UP AND DROP OFF PASSENGERS AND RETURN TO STANGER TAXI RANK ON THE SAME ROUTE.
12.24	KZNNRCBC601NS112921 - STANGER TO DRIEFONTEIN FROM STANGER TAXI RANK, RIGHT BALCOMBE STREET, TURN LEFT TO CHIEF ALBERT LUTHULI STREET PROCEED PASSING STANGER POLICE STATION, TURN RIGHT TO R102 PROCEED ALONG R102, TURN RIGHT ON COMPENSATION ROAD PROCEED TO DRIEFONTEIN TAXI RANK DROP AND PICK UP PASSENGERS AND RETURN TO STANGER TAXI RANK ON THE SAME ROUTE.
12.25	KZNNRCBC601NS112952 - STANGER TO SHEFIELD FROM STANGER TAXI RANK TURN LEFT TO BALCOMB STREET TURN RIGHT TO GLEDOW MILL ROAD PROCEED AND TURN RIGHT TO JOIN R102 ALONG R102 TURN LEFT SALT ROCK ROAD AND CROSSOVER N2 FREEWAY INTO SHEFIELD BEACH ROAD PROCEED SHEFIELD BEACH ROAD DROP OFF PASSENGERS PASSING CBD TO BP GARAGE TO SHEFIELD BEACH DROP OFF AND PICK UP PASSENGERS AND RETURN TO STANGER TAXI RANK ON THE SAME ROUTE.
12.26	KZNNRCBC601NS112983 - STANGER TO GREYTOWN FROM STANGER TAXI RANK TURN LEFT INTO BALCOMB STREET TURN LEFT INTO GLEDOW MILL ROUTE, RIGHT INTO KING SHAKA STREET LEFT INTO R74, PROCEED AND TURN LEFT INTO DURBAN STREET INTO GREYTOWN TAXI RANK DROP OFF AND PICK UP PASSENGERS RETURN TO STANGER TAXI RANK ON THE SAME ROUTE.
12.27	KZNNRCBC601NS113076 - STANGER TO TETE FROM STANGER TAXI RANK TURN INTO BALCOMB STREET TURN LEFT INTO CHIEF ALBERT LUTHULI PROCEED PASSING STANGER POLICE STATION TURN RIGHT R102 PROCEED TUR4 RIGHT TETE TOWNSHIP DROP OFF AND PICK UP PASSENGER AND RETURN TO STANGER TAXI RANK ON THE SAME ROUTE.
12.28	KZNNRCBC601NS113138 - STANGER TO SHOMBELA FROM STANGER TAXI RANK TURN INTO BALCOMB STREET TURN LEFT INTO CHIEF ALBERT STREET PASSING STANGER POLICE STATION TURN INTO R102 TURN RIGHT TO ZIHLABATHINI PASSING LLOYD SCHOOL TURN LEFT PROCEED TO SHOMBELA TOWNSHIP DROP OFF AND PICK UP PASSENGER AND RETURN TO STANGER TAXI RANK ON THE SAME ROUTE.
12.29	KZNNRCBC601NS113169 - STANGER TO NKOBONGO FROM STANGER TAXI RANK TURN INTO BALCOMB STREET TURN LEFT INTO CHIEF ALBERT STREET PASSING STANGER POLICE STATION TURN INTO R102 TURN RIGHT INTO CEMETERY ROAD PROCEED TO NKOBONGO TOWNSHIP DROP OFF AND PICK UP PASSENGER AND RETURN TO STANGER TAXI RANK ON THE SAME ROUTE.
12.30	KZNNRCBC601NS113200 - STANGER TO SHAKASKRAAL (NKOBONGO) FROM STANGER TAXI RANK TURN INTO BALCOMB STREET TURN LEFT INTO CHIEF ALBERT STREET PASSING STANGER POLICE STATION TURN INTO R102 INTO SHAKASKRAAL CBD TURN RIGHT INTO SCHOOL ROAD PROCEED TO NKOBONGO TOWNSHIP DROP OFF AND PICK UP PASSENGER AND RETURN TO STANGER TAXI RANK ON THE SAME ROUTE.



transport

Department:
Transport
Province of KwaZulu-Natal

GAZETTE

LGKZNG32-2023-NOV

REGION: ALL

12.31	KZNNRBCB601NS113231 - STANGER TO GROUTVILLE FROM STANGER TAXI RANK TURN INTO BALCOMB STREET TURN LEFT INTO CHIEF ALBERT STREET PASSING STANGER POLICE STATION TURN RIGHT TO JOIN R102 PASSING NONHLEVU HIGH SCHOOL AT GROUTVILLE DROP OFF AND PICK UP PASSENGER AND TURN RIGHT TO D393 AT GROUTVILLE DROP OFF AND PICK UP PASSENGERS AND RETURN TO STANGER TAXI RANK ON THE SAME ROUTE.
12.32	KZNNRBCB601NS113417 - STANGER TO NYATHIKAZI FROM STANGER TAXI RANK TURN INTO BALCOMB STREET TURN RIGHT GLEDOW MILL ROAD, TURN LEFT INTO R102, TURN LEFT TO DARNALL ROAD, TURN LEFT AND PROCEED NYATHIKAZI PROCEED TO NYATHIKAZI DROP OFF AND PICK UP PASSENGER AND RETURN TO STANGER TAXI RANK ON THE SAME ROUTE
12.33	KZNNRBCB601NS113479 - STANGER TO HLOMENDLINI. FROM STANGER TAXI RANK TURN LEFT INTO BALCOMB STREET TURN RIGHT INTO GLEDOW MILL ROAD, TURN LEFT INTO R102 PROCEED, TURN LEFT BDWOOD ROAD PASS BP GARAGE PROCEED HLOMENDLINI TOWNSHIP DROP OFF AND PICK UP PASSENGERS AND RETURN TO STANGER TAXI RANK ON THE SAME ROUTE.



transport

Department:
Transport
Province of KwaZulu-Natal

GAZETTE

LGKZNG32-2023-NOV

REGION: ALL

1) Application Number: APP0164493	2) Gazette Number: LGKZNG32-2023-NOV
3) Applicant: LE ZULU ID NO. 4603290438081 Association: PINETOWN LONG DISTANCE TAXI ASSOCIATION	4) Applicant Address: 5 NIGELLA ROAD PINETOWN 3610
5) Existing Licence Holder: SZ ZULU ID NO. 4605245293081	6) Existing Licence Holder Address: 2 TYRONE ROAD, PADFIELD PARK PINETOWN KWAZULU-NATAL KWA-ZULU NATAL 3200
7) Type of application: DECEASED TRANSFER AND NEW OPERATING LICENCE	8) Operating Licence Number: LKNKZN0115990
9) Vehicle Type: MINIBUS TAXI	10) 1 X 9-16 (SEATED) + 0 (STANDING)
11) Region: DURBAN WEST	
12.1	2206RK22068T10047457 - PINETOWN TO PIETERMARITZBURG FROM HILL STREET TAXI TO PIETERMARITZBURG, JOIN ANDERSON ROAD, TURN LEFT INTO OLD MAIN ROAD, TURN RIGHT INTO M13 UP TO ARTHUR HOPEWELL HIGHWAY N3, VIA CATO RIDGE, BACK ON N3 (DROPPING OFF AT CAMPERDOWN, BACK ONTO N3 UMLAAS ROAD, ASHBURTON, N3 TO PIETERMARITZBURG, OFF RAMP TO CHURCH STREET, TURN RIGHT INTO EAST STREET, TURN LEFT INTO PIETERMARITZ STREET, RIGHT UP TO PINE STREET, DROP OFF AND RETURN EMPTY. TURN LEFT INTO CHURCH STREET, TURN RIGHT INTO CHAPEL STREET, BURGER STREET, PRINCE ALFRED STREET, JOIN COMMERCIAL ROAD, JOIN DURBAN ROAD, BACK TO N3, AGAIN M13, OLD MAIN ROAD, OFF RAMP TO POLO PONY, BACK TO ARTHUR HOPEWELL HIGHWAY, M14 R103 OLD MAIN ROAD, OFF TO EMBERTON, JOIN OLD MAIN ROAD M13, GILLITS MAYTIME, OFF RAMP TO KLOOF, BACK TO M13 R103 OLD MAIN ROAD PINETOWN.
12.2	2206RK2100D510047459 - PINETOWN TO MATATIELE FROM HILL STREET TAXI RANK TO MATATIELE, SAME ROUTE AS UMZIMKULU, TURN LEFT M13, N3 THEN CLYDALE, BISSA, KWAMAGELELA KOKSTAD, JOIN N2 STRAIGHT TO MATATIELE AND RETURN EMPTY.
12.3	2206RK3202D410047463 - PINETOWN TO UMZIMKHULU AA FROM HILL STREET TAXI RANK TO UMZIMKHULU JOIN ANDERSON ROAD, TURN LEFT TO OLD MAIN ROAD M13 R103 ARTHUR HOPEWELL HIGHWAY N3, OFF RAMP TO UMLAAS ROAD, PASS ROUTE F76, JOIN THORNVILLE ROAD, AT THORNVILLE JUNCTION, TURN LEFT TO JOIN ROUTE R56, STRAIGHT TO UMZIMKHULU, YOU CAN TURN TO IXOPO TAXI RANK, IF THERE ARE SOME PASSENGERS TO BE DROPPED AT IXOPO IF NOT THEN CONTINUE STRAIGHT INTO UMZIMKHULU AND RETURN EMPTY.
12.4	2206RK2206A010047464 - PINETOWN TO IXOPO FROM HILL STREET TAXI RANK TO IXOPO, SAME ROUTE AS RICHMOND, BUT JOIN ROUTE R56 TO IXOPO, STRAIGHT, TURN LEFT TO D575, RICHMOND, AND RETURN EMPTY USING THE SAME ROUTE.
12.5	2206RK2206A010047465 - PINETOWN TO RICHMOND NU FROM HILL STREET TAXI RANK TO RICHMOND, JOIN ANDERSON ROAD, TURN LEFT TO OLD MAIN ROAD, RIGHT M13 ARTHUR HOPEWELL HIGHWAY, JOINING VIA CATO RIDGE, BACK TO N3 CAMPERDOWN OFF RAMP TO UMLAAS ROAD, TURN LEFT, JOIN THORNVILLE ROAD, TURN LEFT TO ROUTE R56, STRAIGHT INTO RICHMOND TAXI RANK AND RETURN EMPTY.
12.6	2206RK2100CV10047466 - PINETOWN TO SWAYIMANE FROM HILL STREET TAXI RANK TO SWAYIMANE, RIGHT TO ANDERSON ROAD, LEFT TO OLD MAIN ROAD, RIGHT TO M13 AND JOIN N3 OFF RAMP TO P385, LEFT TO P245 BECOMING P1-3, RIGHT TO P243 (EDDY HAGAN DRIVE) RIGHT TO P243 (REDNOR GARAGE) LEFT TO UMSUNDUZI ROAD NO. 9 PASS NAGLE DAM, PASS UMBHAVA P423, PASS ESIKHALENI STORE, KWA SWAYIMANE PASS BRIAN HILL STORE EMTULWA, NJENGABANTU, FOWNLEASE AND LEFT TO R614 LEFT TO R164 LEFT TO WARTBURG (SWAYIMANE) TAXI RANK AND RETURN ON THE SAME ROUTE.
12.7	2206RK2202CW10047468 - PINETOWN TO IMPENDLE NU FROM PINETOWN TO IMPENDLE LEFT TO PINE STREET, TURN RIGHT INTO EDENDALE ROAD, KWAVULISAKA, GEZUBUSO, TAYLORS HALL ELANDSKOP, BOSTON, TURN RIGHT INTO NEW FOUR CENT, RIGHT UP TO IMPENDLE AND RETURN EMPTY.
12.8	2206RK2202C710047469 - PINETOWN TO GREYTOWN FROM HILL STREET TAXI RANK TO GREYTOWN, SAME AS PIETERMARITZBURG ROUTE, THEN TURN RIGHT TO CHURCH STREET, JOIN GREYTOWN ROAD R33, VIA NEW HANOVER, DIRECT TO GREYTOWN AND RETURN EMPTY.



transport

Department:
Transport
Province of KwaZulu-Natal

GAZETTE

LGKZNG32-2023-NOV

REGION: ALL

1)	Application Number: APP0164698	2)	Gazette Number: LGKZNG32-2023-NOV
3)	Applicant: SW KUBHEKA ID NO. 7806285634088 Association: STANGER TAXI OWNERS ASSOCIATION	4)	Applicant Address: PO BOX 4555 KWADUKUZA 4490
5)	Existing Licence Holder: NOT APPLICABLE ID NO. NOT APPLICABLE	6)	Existing Licence Holder Address: NOT APPLICABLE
7)	Type of application: NEW OPERATING LICENCE	8)	Operating Licence Number: NOTAVAILABLE
9)	Vehicle Type: MINIBUS	10)	1 X 15 (SEATED) + 0 (STANDING)
11)	Region: ILEMBE		
12.1	22027Q2201EM10191823 - STANGER TO MANGUZI FROM STANGER TAXI RANK AT THE CORNER OF CATO STREET AND BALCOMB STREET, TURN LEFT INTO BALCOMB STREET, TURN RIGHT INTO GLEDOWMILL ROAD, TURN LEFT INTO R102 PASSING MANDINI, GINGINDLOVU AND TURN LEFT INTO R66, TURN RIGHT INTO R102 TO MTHUNZINI, PASS MTUNZINI, PASS EMPANGENI USING R102 JOIN N2 TO MTUBATUBA PASS HLUHLUWE, PASS MKHUZE, TURN RIGHT INTO P522/1 PASS JOZINI PROCEED AND TURN RIGHT INTO P55/2 PROCEED TO OPHONDWENI AND DROP OFF PASSENGERS PROCEED AND JOIN R22, PROCEED UNTIL MANGUZI THEN TURN RIGHT INTO MANGUZI TAXI RANK (DROP OFF AND PICK UP PASSENGERS AND BACK TO STANGER TAXI RANK)		
12.2	22027Q2202HJ00191826 - STANGER TO BALLITO BAY. FROM STANGER TAXI RANK AT THE CORNER OF CATO AND BALCOMB STREET, TURN LEFT INTO BALCOMB STREET, TURN RIGHT INTO GLEDOWMILL ROAD, TURN RIGHT INTO R102 PASS NTSHAWINI, MELLVILLE, GROUTVILLE START PICKING UP AND DROPPING OFF AT ETETE PROCEED TO SHAKASKRAAL RAILWAY STATION (PICK AND DROP) PROCEED AND TURN LEFT INTO SALT ROCK ROAD CROSS N2 FREEWAY PROCEED PASS SIZANI SCHOOL, PASS SHELL GARAGE, PASS SALT ROCK HOTEL, JOIN DOLPHIN CRESCENT ROAD, JOIN OCEAN DRIVE, JOIN DOLPHIN CRESCENT PROCEED AND TURN RIGHT INTO COMPENSATION BEACH BOULEVARD ROAD PROCEED AND TURN INTO TAXI STOP NEXT TO SPAR (DROP OFF AND PICK UP PASSENGERS), RETURN USING COMPENSATION BEACH ROAD, TURN LEFT TO JOIN HAWKINS ROAD, LEFT INTO BALLITO DRIVE PASS CALTEX GARAGE PROCEED TO A TRAFFIC CIRCLE AND TURN LEFT INTO BALLITO BUSINESS PARK (DROP OFF AND PICK UP PASSENGERS) RETURN TO STANGER TAXI RANK USING BALLITO DRIVE TURN LEFT TO JOIN N2 PROCEED TURN LEFT TO JOIN SALT ROCK ROAD, TURN RIGHT TO JOIN R102 PASS UMHLALI POLICE STATION, PASS STANGER POLICE STATION JOIN ALBERT LUTHULI STREET, TURN RIGHT INTO BALCOMB STREET AND TURN LEFT INTO STANGER TAXI RANK (DROP OFF AND PICK UP PASSENGERS).		
12.3	22027Q22068T10191820 - STANGER TO PIETERMARITZBURG. FROM STANGER TAXI RANK RIGHT AT THE CORNER OF CATO AND BALCOMB STREET, TURN RIGHT INTO BALCOMB STREET, TURN LEFT INTO CATO STREET, TURN RIGHT INTO MAHTMA GHANDI STREET WHICH BECOMES ALBERT LUTHULI STREET, JOIN R74, PASS MAPHUMULO, PASS KRANSKOP AND PROCEED WITH R74 PROCEED AND TURN LEFT INTO R33 PROCEED PASSING SEVEN OAK, PASS NEW HANOVER PROCEED WITH R33 AND TURN LEFT TO BHAMBATHA ROAD WHICH BECOMES DR CHOTA MOTALA ROAD BECOMING CHURCH STREET TURN LEFT TO PIETERMARITZBURG TAXI RANK (DROP OFF AND PICK UP PASSENGERS TO STANGER TAXI RANK USING THE SAME ROUTE).		
12.4	22027Q2206W100191815 - STANGER TO DARNALL FROM STANGER TAXI RANK AT THE CORNER OF CATO STREET AND BALCOMB STREET, TURN LEFT INTO BALCOMB STREET, TURN RIGHT INTO GLEDOWMILL ROAD, TURN LEFT INTO R102 TURN LEFT INTO D159 CROSS RAILWAY BRIDGE (PICK AND DROP PASSENGERS) PROCEED AND TURN RIGHT, CROSS A BRIDGE TOWARDS HULLET SUGARMILL DROP OFF AND PICK UP PASSENGERS AT THE CORNER OF NALLAH AND SAMARDEE ROAD IN DARNALL.		
12.5	22027Q2209QU10191818 - STANGER TO MANDENI. FROM STANGER TAXI RANK AT THE CORNER OF CATO AND BALCOMB STREET, TURN LEFT INTO BALCOMB STREET, TURN RIGHT INTO GLEDOWMILL ROAD, TURN LEFT TO JOIN R102 PROCEED PASSING NEWGEUDELAND, DARNAL, ZINKWAZI, FORT PEARSON TUGELA, TURN LEFT TO JOIN D258 PROCEED AND TURN RIGHT INTO P459 PROCEED AND TURN LEFT AT THE SET OF ROBOTS, PROCEED AND TURN LEFT INTO MANDENI TAXI RANK, DROP OFF PASSENGERS AND PICK UP PASSENGERS TO STANGER TAXI RANK USING THE SAME ROUTE.		
12.6	22027Q220HJ001917122 - STANGER TO BALLITO BAY. FROM STANGER TAXI RANK AT THE CORNER OF CATO AND BALCOMB STREET, TURN LEFT INTO BALCOMB STREET, TURN RIGHT INTO GLEDOWMILL ROAD, TURN RIGHT INTO R102 PASS NTSHAWINI, MELLVILLE, GROUTVILLE START PICKING UP AND DROPPING OFF AT ETETE PROCEED TO SHAKASKRAAL RAILWAY STATION (PICK AND DROP) PROCEED AND TURN LEFT INTO SALT ROCK ROAD CROSS N2 FREEWAY PROCEED PASS SIZANI SCHOOL, PASS SHELL GARAGE, PASS SALT ROCK HOTEL, JOIN DOLPHIN CRESCENT ROAD, JOIN OCEAN DRIVE, JOIN DOLPHIN CRESCENT PROCEED AND TURN RIGHT INTO COMPENSATION BEACH BOULEVARD ROAD PROCEED AND TURN INTO TAXI STOP NEXT TO SPAR (DROP OFF AND PICK UP PASSENGERS), RETURN USING COMPENSATION BEACH ROAD, TURN LEFT TO JOIN HAWKINS ROAD, LEFT INTO BALLITO DRIVE PASS CALTEX GARAGE PROCEED TO A TRAFFIC CIRCLE AND TURN LEFT INTO BALLITO BUSINESS PARK (DROP OFF AND PICK UP PASSENGERS) RETURN TO STANGER TAXI RANK USING BALLITO DRIVE TURN LEFT TO JOIN N2 PROCEED TURN LEFT TO JOIN SALT ROCK ROAD, TURN RIGHT TO JOIN R102 PASS UMHLALI POLICE STATION, PASS STANGER POLICE STATION JOIN ALBERT LUTHULI STREET, TURN RIGHT INTO BALCOMB STREET AND TURN LEFT INTO STANGER TAXI RANK (DROP OFF AND PICK UP PASSENGERS).		
12.7	KZNNRCBC601NS112332 - STANGER TO NTSHAWINI FROM STANGER TAXI RANK TURN RIGHT TO BALCOMB STREET TURN LEFT INTO CHIEF ALBERT STREET PROCEED STANGER PASSING POLICE STATION JOIN R102 TURN RIGHT AT GLEDOW CROSSING AND TURN RIGHT INTO NTSHAWINI AREA THEN LEFT AT MAGANGA COTTAGE TO DROP AND PICK PASSENGERS AND RETURN TO STANGER TAXI RANK ON THE SAME.		
12.8	KZNNRCBC601NS112363 - STANGER TO THEM BENI ONE FROM STANGER TAXI RANK TURN LEFT TO BALCOMB STREET TURN RIGHT TO R102, TURN LEFT BEFORE PASSING GROUTVILLE HIGH SCHOOL THEN INTO D226 AT THEM BENI ONE (MJOOSTY STOP) TO DROP OFF AND PICK UP PASSENGERS AND RETURN TO STANGER TAXI RANK ON THE SAME ROUTE.		
12.9	KZNNRCBC601NS112394 - STANGER TO GLEDOW MILL FROM STANGER TAXI RANK TURN LEFT TO BALCOMB STREET TURN RIGHT INTO GLEDOW MILL ROAD CROSS R102 THEN PROCEED ALONG GLEDOW MILL ROAD PASSING GLEDOW SUGAR MILL DROP OFF PASSENGERS TO GLEDOW MINI MARKET AND DROP OFF AND PICK UP PASSENGERS PROCEED TO GLEDOW MILL MINI MARKET AND DROP OFF AND PICK UP PASSENGERS AND RETURN TO STANGER TAXI RANK IN THE SAME ROUTE.		
12.10	KZNNRCBC601NS112425 - STANGER TO BLYTHDALE BEACH FROM STANGER TAXI RANK TURN LEFT INTO BALCOMB STREET, RIGHT INTO GLEDOW MILL ROAD TURN LEFT INTO R102 TURN RIGHT INTO R74 PROCEED TO BLYTHDALE BEACH TO DROP OFF AND PICK UP PASSENGERS AND RETURN TO STANGER TAXI RANK ON THE SAMEROUTE.		
12.11	KZNNRCBC601NS112456 - STANGER TO NEWGEELERLAND FROM STANGER TAXI RANK LEFT BALCOMB STREET, TURN RIGHT TO GLEDOW MILL ROAD TURN RIGHT TO R102 TURN RIGHT INTO NEW GEELERLAND AND DROP OFF AND PICK UP PASSENGERS AND RETURN TO STANGER TAXI RANK ON THE SAME ROUTE.		



transport

Department:
Transport
Province of KwaZulu-Natal

GAZETTE

LGKZNG32-2023-NOV

REGION: ALL

12.12	KZNNRCBC601NS112487 - STANGER TO SHAKAVILLE FROM STANGER TAXI RANK TURN LEFT TO BALCOMB STREET TURN LEFT INTO GLEDOW MILL ROAD TURN RIGHT INTO KING SHAKA, TURN LEFT INTO MAHATMA GANDI ROAD TURN RIGHT INTO CATO STREET ALONG SHAKAVILLE, DROP OFF PASSENGER AND PICK UP TURN LEFT TO BAUHINIA RIGHT INTO SHAKAVILLE STREET LEFT TO SCHOOL STREET LEFT TO MDIMA RIGHT TO MAFAVUKE, RIGHT TO NOBAMBA RIGHT TO MFECANE AND DROP OFF AND PICK UP PASSENGERS AND RETURN TO STANGER TAXI RANK ON THE SAME ROUTE.
12.13	KZNNRCBC601NS112518 - STANGER TO LINDELANI FROM STANGER TAXI RANK RIGHT INTO BALCOMB STREET LEFT INTO GLEDOW MILL ROAD, TURN RIGHT INTO KING SHAKA PROCEED INTO DOESBURG ROAD, LEFT INTO LINDELANI ROAD DROP OFF AND PICK UP PASSENGERS AND RETURN TO STANGER TAXI RANK ON THE SAME ROUTE.
12.14	KZNNRCBC601NS112549 - STANGER TO DORINGKOP FROM STANGER TAXI RANK RIGHT INTO BALCOMB STREET LEFT INTO GLEDOW MILL ROAD, TURN RIGHT INTO KING SHAKA ROAD PROCEED ALONG DOESBURG ROAD, TURN LEFT TO P10 PASS SHAKAMBULA PASS EMPUMELELO CLINIC LEFT INTO DORINGKOP DROP AND PICK UP PASSENGERS AND RETURN ON TO STANGER TAXI RANK ON THE SAME ROUTE.
12.15	KZNNRCBC601NS112580 - STANGER TO CHARLOTTEDALE FROM STANGER TAXI RANK, TURN RIGHT INTO GLEDOW MILL ROAD, TURN RIGHT INTO R102 PROCEED ALONG R102, TURN LEFT AND PASS GROUTVILLE CLINIC PASS ALDENVILLE PRIMARY SCHOOL PASS THE CHARLOTTEDALE RAILWAY STATION, TURN LEFT TO CHARLOTTEDALE INFORMAL SETTLEMENT, PICK UP AND DROP PASSENGERS AND RETURN TO STANGER TAXI RANK ON THE SAME ROUTE.
12.16	KZNNRCBC601NS112611 - STANGER TO CRANBROOK FROM STANGER TAXI RANK RIGHT TO BALCOMB STREET LEFT TO CHIEF ALBERT STREET PROCEED PASSING STANGER POLICE STATION, TURN RIGHT TO R102 PASSING CRANBROOK ROAD PROCEED ALONG CRANBROOK ROAD AND PASS ZILUNGISELE PRIMARY SCHOOL AND MGIGIMBE PRIMARY SCHOOL BOTH ON THE LEFT AND AT CRANBROOK PICK AND DROP PASSENGERS AND RETURN TO STANGER TAXI RANK ON THE SAME ROUTE.
12.17	KZNNRCBC601NS112642 - STANGER TO GROUTVILLE FROM STANGER TAXI RANK TURN RIGHT TO BALCOMB STREET AND LEFT TO ALBERT LUTHULI STREET JOIN R102 PROCEED AND TURN RIGHT TO NOKUKHANYA LUTHULI STREET PASS LUTHULI MUSEUM, TURN LEFT AT THE T JUNCTION PASS THE GRAVE YARD AT MELANDA TO DROP OFF AND PICK UP PASSENGERS AND RETURN TO STANGER TAXI RANK ON THE SAME ROUTE.
12.18	KZNNRCBC601NS112673 - STANGER TO ETHEMBENI TWO FROM STANGER TAXI RANK TURN LEFT TO BALCOMB STREET, LEFT TO R102 TURN RIGHT TO JOIN R74 PROCEED STRAIGHT UNTIL YOU JOIN N2 SOUTH FREEWAY PROCEED AND TURN TO THE FIRST LEFT TURN OFF, TURN RIGHT TO D226 AND CROSS OVER N2 FREEWAY, TURN TO THE FIRST RIGHT PALM LAND PASSING B&B TO ETHEMBENI TWO DROP OFF AND PICK UP PASSENGERS AND RETURN TO STANGER TAXI RANK ON THE SAME ROUTE.
12.19	KZNNRCBC601NS112704 - STANGER TO TINLEY MANOR FROM STANGER TAXI RANK LEFT INTO BALCOMB STREET TURN LEFT INTO CHIEF ALBERT LUTHULI STREET PROCEED PASSING STANGER POLICE STATION TURN RIGHT TO JOIN R102 TURN LEFT TINLEY MANOR ROAD PASS UNDERNEATH THE BRIDGE PROCEED STRAIGHT TO TINLEY MANOR PICK UP AND DROP OFF AND PICK UP PASSENGERS AND RETURN TO STANGER TAXI RANK ON THE SAME ROUTE.
12.20	KZNNRCBC601NS112735 - STANGER TO EMPANGENI FROM STANGER TAXI RANK TURN LEFT TO BALCOMB STREET TURN RIGHT TO GLEDOW MILL TURN LEFT TO R102 NORTH, PROCEED STRAIGHT UNTIL TURN LEFT TO R34 TURN RIGHT TO UNNAMED ROAD AFTER MAXWELL TURN RIGHT TO COMMERCIAL ROAD AND TURN RIGHT INTO EMPANGENI B RANK. DROP OFF AND PICK UP PASSENGERS AND RETURN TO STANGER TAXI RANK ON THE SAME ROUTE.
12.21	KZNNRCBC601NS112797 - STANGER TO MTUBATUBA FROM STANGER TAXI RANK LEFT ONTO BALCOMB STREET TURN RIGHT INTO GLEDOW MILL ROAD LEFT INTO R102 RIGHT INTO R74 PROCEED TO JOIN N2 NORTH FREEWAY PASS MTHUNZINI TOLL PLAZA, PROCEED UNTIL TURN RIGHT TO JOIN TO JOIN R618 TURN LEFT TO INYATHI ROAD AND TURN RIGHT INTO MTUBATUBA TAXI RANK, DROP OFF AND PICK UP RETURN TO STANGER TAXI RANK ON THE SAME ROUTE.
12.22	KZNNRCBC601NS112828 - STANGER TO ASHVILLE / MADUNDUBE FROM STANGER TAXI RANK TURN LEFT INTO BALCOMB STREET TURN LEFT TO GLEDOW MILL TURN RIGHT INTO KING SHAKA STREET TURN LEFT INTO R74 PASS STANGER KEARSENEY, DROP OFF PASSENGERS PASS KWANYONGO SPAZA SHOP AT MADUNDUBE AND DROP OF PASSENGERS TURN LEFT TO GLENDALE ROAD PASSING NYASENI STORE TO EMKHAMBINI STOP AT MADUNDUBE, DROP OFF AND PICK UP AT RETURN TO STANGER TAXI RANK ON THE SAME ROUTE.
12.23	KZNNRCBC601NS112890 - STANGER TO SANSOSI FROM STANGER TAXI RANK LEFT TO BALCOMB STREET TURN LEFT TO GLEDOW MILL ROAD, TURN RIGHT TO KING SHAKA ROAD PROCEED ALONG DOESBURG ROAD TURN LEFT TO SANSOSI PICK UP AND DROP OFF PASSENGERS AND RETURN TO STANGER TAXI RANK ON THE SAME ROUTE.
12.24	KZNNRCBC601NS112921 - STANGER TO DRIEFONTEIN FROM STANGER TAXI RANK, RIGHT BALCOMB STREET, TURN LEFT TO CHIEF ALBERT LUTHULI STREET PROCEED PASSING STANGER POLICE STATION, TURN RIGHT TO R102 PROCEED ALONG R102, TURN RIGHT ON COMPENSATION ROAD PROCEED TO DRIEFONTEIN TAXI RANK DROP AND PICK UP PASSENGERS AND RETURN TO STANGER TAXI RANK ON THE SAME ROUTE.
12.25	KZNNRCBC601NS112952 - STANGER TO SHEFIELD FROM STANGER TAXI RANK TURN LEFT TO BALCOMB STREET TURN RIGHT TO GLEDOW MILL ROAD PROCEED AND TURN RIGHT TO JOIN R102 ALONG R102 TURN LEFT SALT ROCK ROAD AND CROSSOVER N2 FREEWAY INTO SHEFIELD BEACH ROAD PROCEED SHEFIELD BEACH ROAD DROP OFF PASSENGERS PASSING CBD TO BP GARAGE TO SHEFIELD BEACH DROP OFF AND PICK UP PASSENGERS AND RETURN TO STANGER TAXI RANK ON THE SAME ROUTE.
12.26	KZNNRCBC601NS112983 - STANGER TO GREYTOWN FROM STANGER TAXI RANK TURN LEFT INTO BALCOMB STREET TURN LEFT INTO GLEDOW MILL ROUTE, RIGHT INTO KING SHAKA STREET LEFT INTO R74, PROCEED AND TURN LEFT INTO DURBAN STREET INTO GREYTOWN TAXI RANK DROP OFF AND PICK UP PASSENGERS RETURN TO STANGER TAXI RANK ON THE SAME ROUTE.
12.27	KZNNRCBC601NS113076 - STANGER TO TETE FROM STANGER TAXI RANK TURN INTO BALCOMB STREET TURN LEFT INTO CHIEF ALBERT LUTHULI PROCEED PASSING STANGER POLICE STATION TURN RIGHT R102 PROCEED TUR4 RIGHT TETE TOWNSHIP DROP OFF AND PICK UP PASSENGER AND RETURN TO STANGER TAXI RANK ON THE SAME ROUTE.
12.28	KZNNRCBC601NS113138 - STANGER TO SHOMBELA FROM STANGER TAXI RANK TURN INTO BALCOMB STREET TURN LEFT INTO CHIEF ALBERT STREET PASSING STANGER POLICE STATION TURN INTO R102 TURN RIGHT TO ZIHLABATHINI PASSING LLOYD SCHOOL TURN LEFT PROCEED TO SHOMBELA TOWNSHIP DROP OFF AND PICK UP PASSENGER AND RETURN TO STANGER TAXI RANK ON THE SAME ROUTE.
12.29	KZNNRCBC601NS113169 - STANGER TO NKOBONGO FROM STANGER TAXI RANK TURN INTO BALCOMB STREET TURN LEFT INTO CHIEF ALBERT STREET PASSING STANGER POLICE STATION TURN INTO R102 TURN RIGHT INTO CEMETERY ROAD PROCEED TO NKOBONGO TOWNSHIP DROP OFF AND PICK UP PASSENGER AND RETURN TO STANGER TAXI RANK ON THE SAME ROUTE.
12.30	KZNNRCBC601NS113200 - STANGER TO SHAKASKRAAL (NKOBONGO) FROM STANGER TAXI RANK TURN INTO BALCOMB STREET TURN LEFT INTO CHIEF ALBERT STREET PASSING STANGER POLICE STATION TURN INTO R102 INTO SHAKASKRAAL CBD TURN RIGHT INTO SCHOOL ROAD PROCEED TO NKOBONGO TOWNSHIP DROP OFF AND PICK UP PASSENGER AND RETURN TO STANGER TAXI RANK ON THE SAME ROUTE.



transport

Department:
Transport
Province of KwaZulu-Natal

GAZETTE

LGKZNG32-2023-NOV

REGION: ALL

12.31	KZNNRBCB601NS113231 - STANGER TO GROUTVILLE FROM STANGER TAXI RANK TURN INTO BALCOMB STREET TURN LEFT INTO CHIEF ALBERT STREET PASSING STANGER POLICE STATION TURN RIGHT TO JOIN R102 PASSING NONHLEVU HIGH SCHOOL AT GROUTVILLE DROP OFF AND PICK UP PASSENGER AND TURN RIGHT TO D393 AT GROUTVILLE DROP OFF AND PICK UP PASSENGERS AND RETURN TO STANGER TAXI RANK ON THE SAME ROUTE.
12.32	KZNNRBCB601NS113417 - STANGER TO NYATHIKAZI FROM STANGER TAXI RANK TURN INTO BALCOMB STREET TURN RIGHT GLEDOW MILL ROAD, TURN LEFT INTO R102, TURN LEFT TO DARNALL ROAD, TURN LEFT AND PROCEED NYATHIKAZI PROCEED TO NYATHIKAZI DROP OFF AND PICK UP PASSENGER AND RETURN TO STANGER TAXI RANK ON THE SAME ROUTE
12.33	KZNNRBCB601NS113479 - STANGER TO HLOMENDLINI. FROM STANGER TAXI RANK TURN LEFT INTO BALCOMB STREET TURN RIGHT INTO GLEDOW MILL ROAD, TURN LEFT INTO R102 PROCEED, TURN LEFT BDWOOD ROAD PASS BP GARAGE PROCEED HLOMENDLINI TOWNSHIP DROP OFF AND PICK UP PASSENGERS AND RETURN TO STANGER TAXI RANK ON THE SAME ROUTE.



transport

Department:
Transport
Province of KwaZulu-Natal

GAZETTE

LGKZNG32-2023-NOV

REGION: ALL

1)	Application Number: APP0164500	2)	Gazette Number: LGKZNG32-2023-NOV
3)	Applicant: NC MKHIZE ID NO. 7805080828085 Association: KWANDENGEZI TAXI OWNERS ASSOCIATION	4)	Applicant Address: 5545 LAMULA RD KWANDENGEZI 3607
5)	Existing Licence Holder: MA MKHIZE ID NO. 7109105650081	6)	Existing Licence Holder Address: 5545 LAMULA RD KWANDENGEZI KWA ZULU NATAL 3607
7)	Type of application: DECEASED TRANSFER	8)	Operating Licence Number: LGKZN1503000373
9)	Vehicle Type: MINIBUS	10)	1 X 13 (SEATED) + 0 (STANDING)
11)	Region: DURBAN WEST		
12.1	<p>2206RK2206RK00048105 - KWANDENGEZI TO PINETOWN</p> <p>FROM KWANDENGEZI TAXI RANK IN TOM-TOM ROAD, RIGHT INTO AND ALONG OLD RICHMOND ROAD (MR518 WHICH BECOMES MR468), TURN LEFT INTO THE M1, PROCEED INTO AND ALONG RICHMOND ROAD, INTO WESTMEAD AND BACK INTO RICHMOND ROAD, INTO AND ALONG OLD MAIN ROAD, TURN RIGHT INTO ANDERSON STREET TAXI RANK IN PINETOWN, AND RETURN TO KWANDENGEZI TAXI RANK AND RETURN USING THE SAME ROUTE.</p> <p>KWANDENGEZI TO NEW GERMANY AND RETURN: FROM KWANDENGEZI TAXI RANK IN TOM-TOM ROAD, RIGHT INTO AND ALONG OLD RICHMOND ROAD, TURN LEFT INTO THE M1, PROCEED INTO AND ALONG RICHMOND ROAD, INTO AND ALONG OLD MAIN ROAD, INTO CROMPTON STREET, INTO SHEPSTONE ROAD (M32), INTO ESTON ROAD AND PROCEED TO ANDERSON STREET TAXI RANK ALONG CROMPTON STREET, LAUTH ROAD, GLENUGIE ROAD, OLD MAIN ROAD INTO ANDERSON STREET AND RETURN TO KWANDENGEZI TAXI RANK USING THE SAME ROUTE.</p>		
12.2	<p>2206RK21004R00048106 - KWANDENGEZI TO DURBAN METRO</p> <p>FROM KWANDENGEZI TAXI RANK IN TOM-TOM ROAD, RIGHT INTO AND ALONG OLD MAIN ROAD, INTO THE M1 WHICH BECOMES HIGGINSON HIGHWAY IN AN EASTERLY DIRECTION AND PROCEED INTO GRIMSBY ROAD, INTO SOUTH COAST ROAD, INTO M7, INTO UMBILO ROAD, INTO WARWICK AVENUE, INTO ALICE STREET, LEFT INTO LEOPOLD STREET AND PROCEED TO CANNONGATE TAXI RANK, AND RETURN TO KWANDENGEZI TAXI RANK GENERALLY ALONG THE SAME ROUTE IN THE OPPOSITE DIRECTION.</p> <p>2.2 FROM KWANDENGEZI TAXI RANK IN TOM-TOM ROAD, RIGHT INTO AND ALONG OLD RICHMOND ROAD (MR518 WHICH BECOMES MR468), TURN LEFT INTO M1, PROCEED INTO AND ALONG RICHMOND ROAD TO THE ON-RAMP TO THE N3, TURN RIGHT ONTO THE N3 AND PROCEED ALONG THE WESTERN FREEWAY (EAST) INTO OLD DUTCH ROAD, INTO ALICE STREET, INTO SOLDIERS' WAY, RIGHT INTO QUEEN STREET, INTO PINE STREET, INTO RUSSEL STREET, LEFT INTO LEOPOLD STREET AND PROCEED TO CANNONGATE TAXI RANK, AND RETURN TO KWANDENGEZI TAXI RANK GENERALLY ALONG THE SAME ROUTE IN THE OPPOSITE DIRECTION.</p>		



transport

Department:
Transport
Province of KwaZulu-Natal

GAZETTE

LGKZNG32-2023-NOV

REGION: ALL

1)	Application Number: APP0164702	2)	Gazette Number: LGKZNG32-2023-NOV
3)	Applicant: SW KUBHEKA ID NO. 7806285634088 Association: STANGER TAXI OWNERS ASSOCIATION	4)	Applicant Address: PO BOX 4555 KWADUKUZA 4490
5)	Existing Licence Holder: NOT APPLICABLE ID NO. NOT APPLICABLE	6)	Existing Licence Holder Address: NOT APPLICABLE
7)	Type of application: NEW OPERATING LICENCE	8)	Operating Licence Number: NOTAVAILABLE
9)	Vehicle Type: MINIBUS	10)	1 X 15 (SEATED) + 0 (STANDING)
11)	Region: ILEMBE		
12.1	22027Q2201EM10191823 - STANGER TO MANGUZI FROM STANGER TAXI RANK AT THE CORNER OF CATO STREET AND BALCOMB STREET, TURN LEFT INTO BALCOMB STREET, TURN RIGHT INTO GLEDOWMILL ROAD, TURN LEFT INTO R102 PASSING MANDINI, GINGINDLOVU AND TURN LEFT INTO R66, TURN RIGHT INTO R102 TO MTHUNZINI, PASS MTUNZINI, PASS EMPANGENI USING R102 JOIN N2 TO MTUBATUBA PASS HLUHLUWE, PASS MKHUZE, TURN RIGHT INTO P522/1 PASS JOZINI PROCEED AND TURN RIGHT INTO P55/2 PROCEED TO OPHONDWENI AND DROP OFF PASSENGERS PROCEED AND JOIN R22, PROCEED UNTIL MANGUZI THEN TURN RIGHT INTO MANGUZI TAXI RANK (DROP OFF AND PICK UP PASSENGERS AND BACK TO STANGER TAXI RANK)		
12.2	22027Q2202HJ00191826 - STANGER TO BALLITO BAY. FROM STANGER TAXI RANK AT THE CORNER OF CATO AND BALCOMB STREET, TURN LEFT INTO BALCOMB STREET, TURN RIGHT INTO GLEDOWMILL ROAD, TURN RIGHT INTO R102 PASS NTSHAWINI, MELLVILLE, GROUTVILLE START PICKING UP AND DROPPING OFF AT ETETE PROCEED TO SHAKASKRAAL RAILWAY STATION (PICK AND DROP) PROCEED AND TURN LEFT INTO SALT ROCK ROAD CROSS N2 FREEWAY PROCEED PASS SIZANI SCHOOL, PASS SHELL GARAGE, PASS SALT ROCK HOTEL, JOIN DOLPHIN CRESCENT ROAD, JOIN OCEAN DRIVE, JOIN DOLPHIN CRESCENT PROCEED AND TURN RIGHT INTO COMPENSATION BEACH BOULEVARD ROAD PROCEED AND TURN INTO TAXI STOP NEXT TO SPAR (DROP OFF AND PICK UP PASSENGERS), RETURN USING COMPENSATION BEACH ROAD, TURN LEFT TO JOIN HAWKINS ROAD, LEFT INTO BALLITO DRIVE PASS CALTEX GARAGE PROCEED TO A TRAFFIC CIRCLE AND TURN LEFT INTO BALLITO BUSINESS PARK (DROP OFF AND PICK UP PASSENGERS) RETURN TO STANGER TAXI RANK USING BALLITO DRIVE TURN LEFT TO JOIN N2 PROCEED TURN LEFT TO JOIN SALT ROCK ROAD, TURN RIGHT TO JOIN R102 PASS UMHLALI POLICE STATION, PASS STANGER POLICE STATION JOIN ALBERT LUTHULI STREET, TURN RIGHT INTO BALCOMB STREET AND TURN LEFT INTO STANGER TAXI RANK (DROP OFF AND PICK UP PASSENGERS).		
12.3	22027Q22068T10191820 - STANGER TO PIETERMARITZBURG. FROM STANGER TAXI RANK RIGHT AT THE CORNER OF CATO AND BALCOMB STREET, TURN RIGHT INTO BALCOMB STREET, TURN LEFT INTO CATO STREET, TURN RIGHT INTO MAHTMA GHANDI STREET WHICH BECOMES ALBERT LUTHULI STREET, JOIN R74, PASS MAPHUMULO, PASS KRANSKOP AND PROCEED WITH R74 PROCEED AND TURN LEFT INTO R33 PROCEED PASSING SEVEN OAK, PASS NEW HANOVER PROCEED WITH R33 AND TURN LEFT TO BHAMBATHA ROAD WHICH BECOMES DR CHOTA MOTALA ROAD BECOMING CHURCH STREET TURN LEFT TO PIETERMARITZBURG TAXI RANK (DROP OFF AND PICK UP PASSENGERS TO STANGER TAXI RANK USING THE SAME ROUTE).		
12.4	22027Q2206W100191815 - STANGER TO DARNALL FROM STANGER TAXI RANK AT THE CORNER OF CATO STREET AND BALCOMB STREET, TURN LEFT INTO BALCOMB STREET, TURN RIGHT INTO GLEDOWMILL ROAD, TURN LEFT INTO R102 TURN LEFT INTO D159 CROSS RAILWAY BRIDGE (PICK AND DROP PASSENGERS) PROCEED AND TURN RIGHT, CROSS A BRIDGE TOWARDS HULLET SUGARMILL DROP OFF AND PICK UP PASSENGERS AT THE CORNER OF NALLAH AND SAMARDEE ROAD IN DARNALL.		
12.5	22027Q2209QU10191818 - STANGER TO MANDENI. FROM STANGER TAXI RANK AT THE CORNER OF CATO AND BALCOMB STREET, TURN LEFT INTO BALCOMB STREET, TURN RIGHT INTO GLEDOWMILL ROAD, TURN LEFT TO JOIN R102 PROCEED PASSING NEWGEUDELAND, DARNAL, ZINKWAZI, FORT PEARSON TUGELA, TURN LEFT TO JOIN D258 PROCEED AND TURN RIGHT INTO P459 PROCEED AND TURN LEFT AT THE SET OF ROBOTS, PROCEED AND TURN LEFT INTO MANDENI TAXI RANK, DROP OFF PASSENGERS AND PICK UP PASSENGERS TO STANGER TAXI RANK USING THE SAME ROUTE.		
12.6	22027Q220HJ00197122 - STANGER TO BALLITO BAY. FROM STANGER TAXI RANK AT THE CORNER OF CATO AND BALCOMB STREET, TURN LEFT INTO BALCOMB STREET, TURN RIGHT INTO GLEDOWMILL ROAD, TURN RIGHT INTO R102 PASS NTSHAWINI, MELLVILLE, GROUTVILLE START PICKING UP AND DROPPING OFF AT ETETE PROCEED TO SHAKASKRAAL RAILWAY STATION (PICK AND DROP) PROCEED AND TURN LEFT INTO SALT ROCK ROAD CROSS N2 FREEWAY PROCEED PASS SIZANI SCHOOL, PASS SHELL GARAGE, PASS SALT ROCK HOTEL, JOIN DOLPHIN CRESCENT ROAD, JOIN OCEAN DRIVE, JOIN DOLPHIN CRESCENT PROCEED AND TURN RIGHT INTO COMPENSATION BEACH BOULEVARD ROAD PROCEED AND TURN INTO TAXI STOP NEXT TO SPAR (DROP OFF AND PICK UP PASSENGERS), RETURN USING COMPENSATION BEACH ROAD, TURN LEFT TO JOIN HAWKINS ROAD, LEFT INTO BALLITO DRIVE PASS CALTEX GARAGE PROCEED TO A TRAFFIC CIRCLE AND TURN LEFT INTO BALLITO BUSINESS PARK (DROP OFF AND PICK UP PASSENGERS) RETURN TO STANGER TAXI RANK USING BALLITO DRIVE TURN LEFT TO JOIN N2 PROCEED TURN LEFT TO JOIN SALT ROCK ROAD, TURN RIGHT TO JOIN R102 PASS UMHLALI POLICE STATION, PASS STANGER POLICE STATION JOIN ALBERT LUTHULI STREET, TURN RIGHT INTO BALCOMB STREET AND TURN LEFT INTO STANGER TAXI RANK (DROP OFF AND PICK UP PASSENGERS).		
12.7	KZNNRCBC601NS112332 - STANGER TO NTSHAWINI FROM STANGER TAXI RANK TURN RIGHT TO BALCOMB STREET TURN LEFT INTO CHIEF ALBERT STREET PROCEED STANGER PASSING POLICE STATION JOIN R102 TURN RIGHT AT GLEDOW CROSSING AND TURN RIGHT INTO NTSHAWINI AREA THEN LEFT AT MAGANGA COTTAGE TO DROP AND PICK PASSENGERS AND RETURN TO STANGER TAXI RANK ON THE SAME.		
12.8	KZNNRCBC601NS112363 - STANGER TO THEM BENI ONE FROM STANGER TAXI RANK TURN LEFT TO BALCOMB STREET TURN RIGHT TO R102, TURN LEFT BEFORE PASSING GROUTVILLE HIGH SCHOOL THEN INTO D226 AT THEM BENI ONE (MJOOSTY STOP) TO DROP OFF AND PICK UP PASSENGERS AND RETURN TO STANGER TAXI RANK ON THE SAME ROUTE.		
12.9	KZNNRCBC601NS112394 - STANGER TO GLEDOW MILL FROM STANGER TAXI RANK TURN LEFT TO BALCOMB STREET TURN RIGHT INTO GLEDOW MILL ROAD CROSS R102 THEN PROCEED ALONG GLEDOW MILL ROAD PASSING GLEDOW SUGAR MILL DROP OFF PASSENGERS TO GLEDOW MINI MARKET AND DROP OFF AND PICK UP PASSENGERS PROCEED TO GLEDOW MILL MINI MARKET AND DROP OFF AND PICK UP PASSENGERS AND RETURN TO STANGER TAXI RANK IN THE SAME ROUTE.		
12.10	KZNNRCBC601NS112425 - STANGER TO BLYTHDALE BEACH FROM STANGER TAXI RANK TURN LEFT INTO BALCOMB STREET, RIGHT INTO GLEDOW MILL ROAD TURN LEFT INTO R102 TURN RIGHT INTO R74 PROCEED TO BLYTHDALE BEACH TO DROP OFF AND PICK UP PASSENGERS AND RETURN TO STANGER TAXI RANK ON THE SAMEROUTE.		
12.11	KZNNRCBC601NS112456 - STANGER TO NEWGEELERLAND FROM STANGER TAXI RANK LEFT BALCOMB STREET, TURN RIGHT TO GLEDOW MILL ROAD TURN RIGHT TO R102 TURN RIGHT INTO NEW GEELERLAND AND DROP OFF AND PICK UP PASSENGERS AND RETURN TO STANGER TAXI RANK ON THE SAME ROUTE.		



transport

Department:
Transport
Province of KwaZulu-Natal

GAZETTE

LGKZNG32-2023-NOV

REGION: ALL

12.12	KZNNRCBC601NS112487 - STANGER TO SHAKAVILLE FROM STANGER TAXI RANK TURN LEFT TO BALCOMB STREET TURN LEFT INTO GLEDOW MILL ROAD TURN RIGHT INTO KING SHAKA, TURN LEFT INTO MAHATMA GANDI ROAD TURN RIGHT INTO CATO STREET ALONG SHAKAVILLE, DROP OFF PASSENGER AND PICK UP TURN LEFT TO BAUHINIA RIGHT INTO SHAKAVILLE STREET LEFT TO SCHOOL STREET LEFT TO MDIMA RIGHT TO MAFAVUKE, RIGHT TO NOBAMBA RIGHT TO MFECANE AND DROP OFF AND PICK UP PASSENGERS AND RETURN TO STANGER TAXI RANK ON THE SAME ROUTE.
12.13	KZNNRCBC601NS112518 - STANGER TO LINDELANI FROM STANGER TAXI RANK RIGHT INTO BALCOMB STREET LEFT INTO GLEDOW MILL ROAD, TURN RIGHT INTO KING SHAKA PROCEED INTO DOESBURG ROAD, LEFT INTO LINDELANI ROAD DROP OFF AND PICK UP PASSENGERS AND RETURN TO STANGER TAXI RANK ON THE SAME ROUTE.
12.14	KZNNRCBC601NS112549 - STANGER TO DORINGKOP FROM STANGER TAXI RANK RIGHT INTO BALCOMB STREET LEFT INTO GLEDOW MILL ROAD, TURN RIGHT INTO KING SHAKA ROAD PROCEED ALONG DOESBURG ROAD, TURN LEFT TO P10 PASS SHAKAMBULA PASS EMPUMELELO CLINIC LEFT INTO DORINGKOP DROP AND PICK UP PASSENGERS AND RETURN ON TO STANGER TAXI RANK ON THE SAME ROUTE.
12.15	KZNNRCBC601NS112580 - STANGER TO CHARLOTTEDALE FROM STANGER TAXI RANK, TURN RIGHT INTO GLEDOW MILL ROAD, TURN RIGHT INTO R102 PROCEED ALONG R102, TURN LEFT AND PASS GROUTVILLE CLINIC PASS ALDENVILLE PRIMARY SCHOOL PASS THE CHARLOTTEDALE RAILWAY STATION, TURN LEFT TO CHARLOTTEDALE INFORMAL SETTLEMENT, PICK UP AND DROP PASSENGERS AND RETURN TO STANGER TAXI RANK ON THE SAME ROUTE.
12.16	KZNNRCBC601NS112611 - STANGER TO CRANBROOK FROM STANGER TAXI RANK RIGHT INTO BALCOMB STREET LEFT TO CHIEF ALBERT STREET PROCEED PASSING STANGER POLICE STATION, TURN RIGHT TO R102 PASSING CRANBROOK ROAD PROCEED ALONG CRANBROOK ROAD AND PASS ZILUNGISELE PRIMARY SCHOOL AND MGIGIMBE PRIMARY SCHOOL BOTH ON THE LEFT AND AT CRANBROOK PICK AND DROP PASSENGERS AND RETURN TO STANGER TAXI RANK ON THE SAME ROUTE.
12.17	KZNNRCBC601NS112642 - STANGER TO GROUTVILLE FROM STANGER TAXI RANK TURN RIGHT TO BALCOMB STREET AND LEFT TO ALBERT LUTHULI STREET JOIN R102 PROCEED AND TURN RIGHT TO NOKUKHANYA LUTHULI STREET PASS LUTHULI MUSEUM, TURN LEFT AT THE T JUNCTION PASS THE GRAVE YARD AT MELANDA TO DROP OFF AND PICK UP PASSENGERS AND RETURN TO STANGER TAXI RANK ON THE SAME ROUTE.
12.18	KZNNRCBC601NS112673 - STANGER TO ETHEMBENI TWO FROM STANGER TAXI RANK TURN LEFT TO BALCOMB TURN, RIGHT TO GLEDOW MILL ROAD, LEFT TO R102 TURN RIGHT TO JOIN R74 PROCEED STRAIGHT UNTIL YOU JOIN N2 SOUTH FREEWAY PROCEED AND TURN TO THE FIRST LEFT TURN OFF, TURN RIGHT TO D226 AND CROSS OVER N2 FREEWAY, TURN TO THE FIRST RIGHT PALM LAND PASSING B&B TO ETHEMBENI TWO DROP OFF AND PICK UP PASSENGERS AND RETURN TO STANGER TAXI RANK ON THE SAME ROUTE.
12.19	KZNNRCBC601NS112704 - STANGER TO TINLEY MANOR FROM STANGER TAXI RANK LEFT INTO BALCOMB STREET TURN LEFT INTO CHIEF ALBERT LUTHULI STREET PROCEED PASSING STANGER POLICE STATION TURN RIGHT TO JOIN R102 TURN LEFT TINLEY MANOR ROAD PASS UNDERNEATH THE BRIDGE PROCEED STRAIGHT TO TINLEY MANOR PICK UP AND DROP OFF AND PICK UP PASSENGERS AND RETURN TO STANGER TAXI RANK ON THE SAME ROUTE.
12.20	KZNNRCBC601NS112735 - STANGER TO EMPANGENI FROM STANGER TAXI RANK TURN LEFT TO BALCOMB STREET TURN RIGHT TO GLEDOW MILL TURN LEFT TO R102 NORTH, PROCEED STRAIGHT UNTIL TURN LEFT TO R34 TURN RIGHT TO UNNAMED ROAD AFTER MAXWELL TURN RIGHT TO COMMERCIAL ROAD AND TURN RIGHT INTO EMPANGENI B RANK. DROP OFF AND PICK UP PASSENGERS AND RETURN TO STANGER TAXI RANK ON THE SAME ROUTE.
12.21	KZNNRCBC601NS112797 - STANGER TO MTUBATUBA FROM STANGER TAXI RANK LEFT ONTO BALCOMB STREET TURN RIGHT INTO GLEDOW MILL ROAD LEFT INTO R102 RIGHT INTO R74 PROCEED TO JOIN N2 NORTH FREEWAY PASS MTHUNZINI TOLL PLAZA, PROCEED UNTIL TURN RIGHT TO JOIN TO JOIN R618 TURN LEFT TO INYATHI ROAD AND TURN RIGHT INTO MTUBATUBA TAXI RANK, DROP OFF AND PICK UP RETURN TO STANGER TAXI RANK ON THE SAME ROUTE.
12.22	KZNNRCBC601NS112828 - STANGER TO ASHVILLE / MADUNDUBE FROM STANGER TAXI RANK TURN LEFT INTO BALCOMB STREET TURN LEFT TO GLEDOW MILL TURN RIGHT INTO KING SHAKA STREET TURN LEFT INTO R74 PASS STANGER KEARSENEY, DROP OFF PASSENGERS PASS KWANYONGO SPAZA SHOP AT MADUNDUBE AND DROP OF PASSENGERS TURN LEFT TO GLENDALE ROAD PASSING NYASENI STORE TO EMKHAMBINI STOP AT MADUNDUBE, DROP OFF AND PICK UP AT RETURN TO STANGER TAXI RANK ON THE SAME ROUTE.
12.23	KZNNRCBC601NS112890 - STANGER TO SANSOSI FROM STANGER TAXI RANK LEFT TO BALCOMB STREET TURN LEFT TO GLEDOW MILL ROAD, TURN RIGHT TO KING SHAKA ROAD PROCEED ALONG DOESBURG ROAD TURN LEFT TO SANSOSI PICK UP AND DROP OFF PASSENGERS AND RETURN TO STANGER TAXI RANK ON THE SAME ROUTE.
12.24	KZNNRCBC601NS112921 - STANGER TO DRIEFONTEIN FROM STANGER TAXI RANK, RIGHT BALCOMBE STREET, TURN LEFT TO CHIEF ALBERT LUTHULI STREET PROCEED PASSING STANGER POLICE STATION, TURN RIGHT TO R102 PROCEED ALONG R102, TURN RIGHT ON COMPENSATION ROAD PROCEED TO DRIEFONTEIN TAXI RANK DROP AND PICK UP PASSENGERS AND RETURN TO STANGER TAXI RANK ON THE SAME ROUTE.
12.25	KZNNRCBC601NS112952 - STANGER TO SHEFIELD FROM STANGER TAXI RANK TURN LEFT TO BALCOMB STREET TURN RIGHT TO GLEDOW MILL ROAD PROCEED AND TURN RIGHT TO JOIN R102 ALONG R102 TURN LEFT SALT ROCK ROAD AND CROSSOVER N2 FREEWAY INTO SHEFIELD BEACH ROAD PROCEED SHEFIELD BEACH ROAD DROP OFF PASSENGERS PASSING CBD TO BP GARAGE TO SHEFIELD BEACH DROP OFF AND PICK UP PASSENGERS AND RETURN TO STANGER TAXI RANK ON THE SAME ROUTE.
12.26	KZNNRCBC601NS112983 - STANGER TO GREYTOWN FROM STANGER TAXI RANK TURN LEFT INTO BALCOMB STREET TURN LEFT INTO GLEDOW MILL ROUTE, RIGHT INTO KING SHAKA STREET LEFT INTO R74, PROCEED AND TURN LEFT INTO DURBAN STREET INTO GREYTOWN TAXI RANK DROP OFF AND PICK UP PASSENGERS RETURN TO STANGER TAXI RANK ON THE SAME ROUTE.
12.27	KZNNRCBC601NS113076 - STANGER TO TETE FROM STANGER TAXI RANK TURN INTO BALCOMB STREET TURN LEFT INTO CHIEF ALBERT LUTHULI PROCEED PASSING STANGER POLICE STATION TURN RIGHT R102 PROCEED TUR4 RIGHT TETE TOWNSHIP DROP OFF AND PICK UP PASSENGER AND RETURN TO STANGER TAXI RANK ON THE SAME ROUTE.
12.28	KZNNRCBC601NS113138 - STANGER TO SHOMBELA FROM STANGER TAXI RANK TURN INTO BALCOMB STREET TURN LEFT INTO CHIEF ALBERT STREET PASSING STANGER POLICE STATION TURN INTO R102 TURN RIGHT TO ZIHLABATHINI PASSING LLOYD SCHOOL TURN LEFT PROCEED TO SHOMBELA TOWNSHIP DROP OFF AND PICK UP PASSENGER AND RETURN TO STANGER TAXI RANK ON THE SAME ROUTE.
12.29	KZNNRCBC601NS113169 - STANGER TO NKOBONGO FROM STANGER TAXI RANK TURN INTO BALCOMB STREET TURN LEFT INTO CHIEF ALBERT STREET PASSING STANGER POLICE STATION TURN INTO R102 TURN RIGHT INTO CEMETERY ROAD PROCEED TO NKOBONGO TOWNSHIP DROP OFF AND PICK UP PASSENGER AND RETURN TO STANGER TAXI RANK ON THE SAME ROUTE.
12.30	KZNNRCBC601NS113200 - STANGER TO SHAKASKRAAL (NKOBONGO) FROM STANGER TAXI RANK TURN INTO BALCOMB STREET TURN LEFT INTO CHIEF ALBERT STREET PASSING STANGER POLICE STATION TURN INTO R102 INTO SHAKASKRAAL CBD TURN RIGHT INTO SCHOOL ROAD PROCEED TO NKOBONGO TOWNSHIP DROP OFF AND PICK UP PASSENGER AND RETURN TO STANGER TAXI RANK ON THE SAME ROUTE.



transport

Department:
Transport
Province of KwaZulu-Natal

GAZETTE

LGKZNG32-2023-NOV

REGION: ALL

12.31	KZNNRBCB601NS113231 - STANGER TO GROUTVILLE FROM STANGER TAXI RANK TURN INTO BALCOMB STREET TURN LEFT INTO CHIEF ALBERT STREET PASSING STANGER POLICE STATION TURN RIGHT TO JOIN R102 PASSING NONHLEVU HIGH SCHOOL AT GROUTVILLE DROP OFF AND PICK UP PASSENGER AND TURN RIGHT TO D393 AT GROUTVILLE DROP OFF AND PICK UP PASSENGERS AND RETURN TO STANGER TAXI RANK ON THE SAME ROUTE.
12.32	KZNNRBCB601NS113417 - STANGER TO NYATHIKAZI FROM STANGER TAXI RANK TURN INTO BALCOMB STREET TURN RIGHT GLEDOW MILL ROAD, TURN LEFT INTO R102, TURN LEFT TO DARNALL ROAD, TURN LEFT AND PROCEED NYATHIKAZI PROCEED TO NYATHIKAZI DROP OFF AND PICK UP PASSENGER AND RETURN TO STANGER TAXI RANK ON THE SAME ROUTE
12.33	KZNNRBCB601NS113479 - STANGER TO HLOMENDLINI. FROM STANGER TAXI RANK TURN LEFT INTO BALCOMB STREET TURN RIGHT INTO GLEDOW MILL ROAD, TURN LEFT INTO R102 PROCEED, TURN LEFT BDWOOD ROAD PASS BP GARAGE PROCEED HLOMENDLINI TOWNSHIP DROP OFF AND PICK UP PASSENGERS AND RETURN TO STANGER TAXI RANK ON THE SAME ROUTE.



transport

Department:
Transport
Province of KwaZulu-Natal

GAZETTE

LGKZNG32-2023-NOV

REGION: ALL

1) Application Number: APP0164529	2) Gazette Number: LGKZNG32-2023-NOV
3) Applicant: MSC SINDANE ID NO. 8704185425088 Association: NOT AVAILABLE	4) Applicant Address: 11410 OKHALWENI AREA SWEETWATERS PIETERMARITZBURG 3201
5) Existing Licence Holder: NOT APPLICABLE ID NO. NOT APPLICABLE	6) Existing Licence Holder Address: NOT APPLICABLE
7) Type of application: NEW OPERATING LICENCE	8) Operating Licence Number: NOTAVAILABLE
9) Vehicle Type: MINIBUS	10) 1 X 15 (SEATED) + 0 (STANDING)
11) Region: UMGUNGUNDLOVU	
12.1	<p>KZPRERC2946725 - SCHOLARS AND THEIR PERSONAL EFFECTS: HOUSE NO.11410 OKHALWENI AREA TO SPRINGHAVEN PRIMARY SCHOOL THE VEHICLE STARTS AT HOME HOUSE NO.11410 OKHALWENI AREA AND PROCEED STRAIGHT TO JOIN ZWARTKOP ROAD, PROCEED STRAIGHT TO HOUSE NO.11415 AND PICK UP 3 LEARNERS. PROCEED STRAIGHT TO JOIN M80 PROCEED STRAIGHT AT T-JUNCTION TURN RIGHT TO JOIN FOREST ROAD PROCEED STRAIGHT AT HOUSE NO.11433 AND PICK UP 3 LEARNERS PROCEED STRAIGHT PAS FISHER AND PITCHER ATTORNEYS PROCEED STRAIGHT AT HOUSE NO.11433 AND PICK UP 3 LEARNERS PROCEED STRAIGHT TO JOIN VILLIERS DRIVE PROCEED STRAIGHT AT HOUSE NO.11470 AND PICK UP LEARNERS PROCEED STRAIGHT THEN JOIN CORDWALLES ROAD PROCEED STRAIGHT AT HOUSE NO.11490 AND PICK UP 3 LEARNERS PROCEED STRAIGHT WITH CORDWALLES ROAD AT THE CROSS ROAD TURN RIGHT TO JOIN HOWICK ROAD PROCEED STRAIGHT CROSS ROADS TURN LEFT TO JOIN GOUGH ROAD PROCEED STRAIGHT AT T-JUNCTION TURN RIGHT PROCEED STRAIGHT AT THE CIRCLE TURN RIGHT TO JOIN ARMITAGE ROAD PROCEED STRAIGHT AT T-JUNCTION TURN LEFT TO JOIN N3 PROCEED STRAIGHT TURN RIGHT TO JOIN DOCTOR CHOTA MOTALA ROAD PROCEED STRAIGHT THEN JOIN OTTO'S BLUFF ROAD PROCEED STRAIGHT AT T-JUNCTION TURN LEFT AND JOIN SYRINGA ROAD PROCEED STRAIGHT TILL I REACH WOODLANDS PRIMARY SCHOOL AND DROP OFF 5 LEARNERS PROCEED STRAIGHT AT THE CROSS ROAD TURN RIGHT TO JOIN CAMPOR ROAD PROCEED STRAIGHT TURN LEFT AT THE CIRCLE TO JOIN CEDAR ROAD PROCEED STRAIGHT TURN RIGHT AT T-JUNCTION TURN LEFT TO REJOIN OTTO'S ROAD PROCEED STRAIGHT AT THE CROSS ROAD TURN RIGHT TO JOIN DOCTOR CHOTA MOTALA ROAD PROCEED STRAIGHT TO JOIN THEN JOIN M10 PROCEED STRAIGHT AT THE CROSS ROADS TURN LEFT TO JOIN BOMBAY ROAD PROCEED STRAIGHT AT THE CROSS ROADS TURN RIGHT TO JOIN LAHORE ROAD PROCEED STRAIGHT AT T-JUNCTION TURN LEFT TO JOIN MYSORE ROAD PROCEED STRAIGHT AT THE CROSS ROADS TURN RIGHT TO JOIN SIMEON ROAD PROCEED AT T-JUNCTION TURN LEFT TO JOIN NAIDOO ROAD PROCEED STRAIGHT THEN JOIN BALHAMBRA ROAD PROCEED STRAIGHT AT T-JUNCTION TURN RIGHT PROCEED STRAIGHT TO JOIN NEWHOLME WAY PROCEED STRAIGHT PASS THE ROBOTS PROCEED STRAIGHT AT T-JUNCTION TURN LEFT TO JOIN OLYMPIA ROAD PROCEED STRAIGHT PASS THE ROBOTS PROCEED STRAIGHT TO JOIN REGINA ROAD PROCEED STRAIGHT AT THE CROSS ROAD TURN RIGHT TO JOIN RESERVOIR ROAD PROCEED STRAIGHT TILL I REACH REGINA PRIMARY SCHOOL AND DROP OFF 5 LEARNERS PROCEED STRAIGHT MAKE A U-TURN PROCEED STRAIGHT TO RE-JOIN REGINA ROAD PROCEED STRAIGHT AT THE CROSS ROADS TURN RIGHT TO JOIN SPRINGHAVEN ROAD TILL I REACH SPRINGHAVEN PRIMARY SCHOOL AND DROP OFF 5 LEARNERS.</p>



transport

Department:
Transport
Province of KwaZulu-Natal

GAZETTE

LGKZNG32-2023-NOV

REGION: ALL

1)	Application Number: APP0164560	2)	Gazette Number: LGKZNG32-2023-NOV
3)	Applicant: PA SHANGE ID NO. 6706250740087 Association: NOT AVAILABLE	4)	Applicant Address: 834 DICKS HALT OSIZWENI 2951
5)	Existing Licence Holder: NOT APPLICABLE ID NO. NOT APPLICABLE	6)	Existing Licence Holder Address: NOT APPLICABLE
7)	Type of application: NEW OPERATING LICENCE	8)	Operating Licence Number: NOTAVAILABLE
9)	Vehicle Type: MINIBUS	10)	1 X 15 (SEATED) + 0 (STANDING)
11)	Region: AMAJUBA		
12.1	<p>KZPRERC2946627 - SCHOLARS AND THEIR PERSONAL EFFECTS: HOUSE NO.834 DICKS HALT TO IZAZI SECONDARY SCHOOL STARTING POINT HOUSE NO.834 DICKS HALT TURN LEFT DRIVE STRAIGHT TURN RIGHT DRIVE STRAIGHT TURN LEFT TO HOUSE NO.808 DICKS HALT PICK UP ONE (1) CHILD, DRIVE STRAIGHT TO HOUSE NO.809 DICKS HALT PICK UP ONE (1) CHILD, DRIVE STRAIGHT TO HOUSE NO.815 DICKS HALT PICK UP ONE (1) CHILD, DRIVE TO HOUSE NO.819 DICKS HALT PICK UP ONE (1) CHILD TURN RIGHT, TURN LEFT DRIVE STRAIGHT TO HOUSE NO.827 DICKS HALT PICK UP THREE (3) CHILDREN, DRIVE TO HOUSE NO.828 DICKS HALT PICK UP ONE (1) CHILD, DRIVE STRAIGHT TURN LEFT DRIVE STRAIGHT TURN LEFT, DRIVE STRAIGHT TO HOUSE NO.841 DICKS HALT PICK UP ONE (1) CHILD, MAKE U-TURN DRIVE STRAIGHT TURN LEFT, TURN RIGHT, DRIVE STRAIGHT TO HOUSE NO.901 DICKS HALT PICK UP ONE (1) CHILD, MAKE A U-TURN DRIVE STRAIGHT TURN LEFT DRIVE STRAIGHT TURN LEFT TO HOUSE NO.924 DICKS HALT PICK UP ONE (1) CHILD, DRIVE STRAIGHT TURN RIGHT DRIVE STRAIGHT TURN RIGHT TO HOUSE NO.930 DICKS HALT PICK UP ONE (1) CHILD, DRIVE STRAIGHT TO HOUSE NO.937 DICKS HALT PICK UP TWO (2) CHILDREN, DRIVE STRAIGHT TO HOUSE NO.938 DICKS HALT PICK UP ONE (1) CHILD, DRIVE STRAIGHT TURN LEFT DRIVE STRAIGHT TURN RIGHT, DRIVE STRAIGHT REACH STOP SIGN, DRIVE STRAIGHT TURN RIGHT, DRIVE STRAIGHT, TURN LEFT DRIVE STRAIGHT, AND DRIVE STRAIGHT TURN LEFT, DRIVE STRAIGHT REACH A BEND DRIVE STRAIGHT REACH ROBOT TURN LEFT TO ENKULULEKWENI PRIMARY SCHOOL DROP EIGHT LEARNERS, DRIVE STRAIGHT TURN RIGHT DRIVE STRAIGHT REACH STOP SIGN, DRIVE STRAIGHT TURN LEFT DRIVE STRAIGHT, TURN RIGHT DRIVE STRAIGHT TO IZAZI SECONDARY SCHOOL DROP SEVEN LEARNERS, THEN DRIVE BACK HOME. IN THE AFTERNOON I USE THE SAME ROUTE TO COLLECT ALL LEARNERS AND DROP THEM AT THEIR HOMES.</p>		



transport

Department:
Transport
Province of KwaZulu-Natal

GAZETTE

LGKZNG32-2023-NOV

REGION: ALL

1) Application Number: APP0164562	2) Gazette Number: LGKZNG32-2023-NOV
3) Applicant: PN PADAYACHEE ID NO. 5906155176087 Association: NOT AVAILABLE	4) Applicant Address: 33 STORK ROAD MOUNTVIEW NORTHDAL PIETERMARITZBURG 3201
5) Existing Licence Holder: NOT APPLICABLE ID NO. NOT APPLICABLE	6) Existing Licence Holder Address: NOT APPLICABLE
7) Type of application: NEW OPERATING LICENCE	8) Operating Licence Number: NOTAVAILABLE
9) Vehicle Type: MINIBUS	10) 1 X 15 (SEATED) + 0 (STANDING)
11) Region: UMGUNGUNDLOVU	
12.1	<p>KZPRERC2946823 - SCHOLARS AND THEIR PERSONAL EFFECTS: 33 STORK ROAD NORTHDAL, PIETERMARITZBURG TO HEATHER SECONDARY SCHOOL AT 06H45 I LEAVE MY RESIDENCE, 33 STORK ROAD NORTHDAL, PIETERMARITZBURG, PICK UP AT 27 STORK ROAD THEREAFTER 120 GANGES ROAD THEREAFTER 37 FAIRBREEZE ROAD THEREAFTER 8 FLOWER ROAD, DROP OFF THE 5 LEARNERS AT RIDGEVIEW PRIMARY, 20 BERTHA ROAD, 07H05, CONTINUE ON AUGUSTA ROAD AND TURN LEFT ONTO BALHAMBRA WAY, LEADING INTO NAIDOO ROAD AND TURNING RIGHT INTO KHAN ROAD THEREAFTER TURNING LEFT INTO BERNARD ROAD AND GOING ACROSS PLYMOUTH ROAD TO TURN LEFT INTO HELSTON ROAD, THEN TURNING RIGHT INTO MOOSA ROAD AND THEN PICK UP AT 13 SAMANA ROAD, AT 07H15 PROCEED FROM SAMANA ROAD TO MOOSA ROAD AND HELSTON ROAD, CROSSING PLYMOUTH ROAD DOWN BERNARD ROAD PICKING UP AT NO.37. A7H20, DROP OFF AT ALLANDALE PRIMARY AND PROCEED THROUGH KISMET ROAD TURNING RIGHT INTO KHAN ROAD, LEFT INTO TIMLAS ROAD AND THEN LEFT INTO NAIDOO ROAD, UP INTO BALHAMBRA WAY TURNING LEFT INTO GHANDI ROAD AND RIGHT INTO JUPITER ROAD PICKING UP AT NO.67 AND THEN LEFT INTO BALHAMBRA WAY THEREAFTER LEFT INTO BOMBAY ROAD PROCEEDING TO NO.342, TURNING BACK INTO BOMBAY ROAD PROCEEDING LEFT INTO DALIA ROAD, UP DALIA ROAD TURNING RIGHT INTO BALHAMBRA WAY AND THEN INTO AUGUSTA DROP OFF AT RIDGEVIEW PRIMARY SCHOOL THEREAFTER PROCEEDING DOWN BERTHA ROAD AND TURNING LEFT INTO BOMBAY ROAD THEREAFTER, TURNING INTO HEATHER CRESCENT TO HEATHER SECONDARY SCHOOL AT 07H45. WITH THE MORNING SHIFT DONE, I PROCEED BACK TO MY RESIDENCE AT 33 STORK ROAD. AFTERNOON PICK UP FROM 12H30 AT RIDGEVIEW SECONDARY SCHOOL AND PROCEED TO ALLANDALE PRIMARY SCHOOL AND FINALLY AT HEATHER SECONDARY SCHOOL, TRANSPORTING ALL LEARNERS BACK TO THEIR RESIDENCES BY 15H30.</p>



transport

Department:
Transport
Province of KwaZulu-Natal

GAZETTE

LGKZNG32-2023-NOV

REGION: ALL

1) Application Number: APP0164567	2) Gazette Number: LGKZNG32-2023-NOV
3) Applicant: QJ MNCWABE ID NO. 8801065895081 Association: NOT AVAILABLE	4) Applicant Address: 164 CHAPEL STREET CENTRAL PIETERMARITZBURG 3201
5) Existing Licence Holder: NOT APPLICABLE ID NO. NOT APPLICABLE	6) Existing Licence Holder Address: NOT APPLICABLE
7) Type of application: NEW OPERATING LICENCE	8) Operating Licence Number: NOTAVAILABLE
9) Vehicle Type: MINIBUS	10) 1 X 15 (SEATED) + 0 (STANDING)
11) Region: UMGUNGUNDLOVU	
12.1	<p>KZPRERC2946480 - SCHOLARS AND THEIR PERSONAL EFFECTS: HOUSE NO.140386 NTIBANE ROAD TO FOREST HILL PRIMARY SCHOOL AT 6:00 AM FROM HOUSE NO.140386 NTIBANE ROAD THEN GO LEFT TO MHLONYANE ROAD AND DOWN TO MBONAMBI ROAD AND PICK UP UNATHI KHANYILE, OWENKOSI KHANYILE, ASEMAMHLE NGCOBO, WENZOKUHLE NGCOBO THEN GO STRAIGHT TO NTIBANE THEN RIGHT TO NKAWU PICK UP ALWANDÉ MTHETHWA, AVIWE HLUBI THEN GO STRAIGHT TO MBOKWANE ROAD PICK UP MDLANGATHI PHILASANDE, ANDISIWE LEFT TO CHAKIDE ROAD PICK UP GIFT MHLOPHE, SENAMILE. THEN RIGHT TO MAIN ROAD PICK UP KABELO MOSIEA, SELULEKO NGCOBO, ASEMAMHLE NGCOBO, ENHLE VILAKAZI, APHELELE MAZIBUKO, MAKHA SHEZI, PHIWOKUHLE SIBEKO, THEN STRAIGHT WITH MAIN ROAD THEN LEFT TOWARD MOSES MABHIDA JUMP TWO ROBOTS THEN LEFT TO OLD MAIN ROAD PASS PLESSISLAER POLICE STATION AND JOIN AT CROSSING MOSES MABHIDA ROAD JUMP FIVE ROBOTS AND THEN TURN RIGHT TO LANGALIBALELE STREET AND THEN LEFT TO CHAPEL STREET PASS JABU NDLOVU TO BURGER STREET PASS COMMERCIAL STREET THEN LEFT BOSHOF STREET THEN LEFT TO PRINCE ALFRED DROP OFF 4 CHILDREN AT TOYBOX PRIMARY SCHOOL THEN GO LEFT TO RETIEF STREET PASS BURGER STREET LEFT TO JABU NDLOVU THEN RIGHT BOSHOF STREET THEN RIGHT TO LANGALIBALELE DROP OFF 1 CHILD AT STAFFORD ACADEMY THEN LEFT TO RETIEF AND PASS CHURCH STREET PASS PIETERMARITZ THEN PASS BERG STREET THEN PASS BOOM STREET THEN RIGHT TO GREYLING DROP OFF 5 CHILDREN AT ALSTON PRIMARY SCHOOL THEN TURN BACK TO RETIEF THEN LEFT TO BOOM STREET DROP OF 2 CHILDREN AT BERG STREET PRIMARY SCHOOL THEN STRAIGHT THEN RIGHT EAST STREET PASS BERG STREET AND PASS PIETERMARITZ THEN LEFT TO DOCTOR CHOTA MOTALA ROAD THEN PASS N3 BRIDGE THEN LEFT IN WILLOWTON ROAD AND DROP OF 6 CHILDREN FOREST HILL PRIMARY SCHOOL THEN FINISH.</p>



transport

Department:
Transport
Province of KwaZulu-Natal

GAZETTE

LGKZNG32-2023-NOV

REGION: ALL

1)	Application Number: APP0164568	2)	Gazette Number: LGKZNG32-2023-NOV
3)	Applicant: SS KHOZA ID NO. 6909275398085 Association: NOT AVAILABLE	4)	Applicant Address: SWART FARM UTRECHT 2951
5)	Existing Licence Holder: NOT APPLICABLE ID NO. NOT APPLICABLE	6)	Existing Licence Holder Address: NOT APPLICABLE
7)	Type of application: NEW OPERATING LICENCE	8)	Operating Licence Number: NOTAVAILABLE
9)	Vehicle Type: MINIBUS	10)	1 X 9 (SEATED) + 0 (STANDING)
11)	Region: AMAJUBA		
12.1	<p>KZPRERC2946431 - SCHOLARS AND THEIR PERSONAL EFFECTS: KWA KHOZA HOUSEHOLD, SWARTKOP FARM TO EMALAHLENI COMBINED SCHOOL STARTING AT KWA KHOZA HOUSEHOLD AT SWARTKOP FARM TURN RIGHT DRIVE STRAIGHT TO THE ROAD, DRIVE STRAIGHT TURN LEFT DRIVE STRAIGHT TO POLITIK FARM, DRIVE STRAIGHT TURN LEFT ON THE RURAL ROAD DRIVE TO KWAMNTAMBO HOUSEHOLD POLITIK FARM AND PICK UP ONE (1) CHILD, DRIVE STRAIGHT TO KWA NGCOBO HOUSEHOLD POLITIK FARM AND PICK UP ONE (1) CHILD, DRIVE STRAIGHT TURN RIGHT DRIVE STRAIGHT TO KWA MHLUNGU HOUSEHOLD POLITIK FARM AND PICK UP ONE (1) CHILD, DRIVE STRAIGHT TO KWA NGCOBO HOUSEHOLD POLITIK FARM PICK UP ONE (1) CHILD, DRIVE STRAIGHT TURN LEFT DRIVE STRAIGHT ON THE RURAL ROAD TO KWA NGEMA HOUSEHOLD POLITIK FARM AND PICK UP TWO (2) CHILDREN, DRIVE STRAIGHT TURN RIGHT, DRIVE STRAIGHT TO THE RURAL ROAD TURN LEFT, DRIVE STRAIGHT TO KWA NGCOBO HOUSEHOLD POLITIK FARM PICK UP ONE (1) CHILD. DRIVE STRAIGHT TURN RIGHT DRIVE STRAIGHT TURN RIGHT TO KWA MAHLAMBI HOUSEHOLD POLITIK FARM AND PICK UP TWO (2) CHILDREN. DRIVE STRAIGHT, TURN RIGHT, DRIVE STRAIGHT JOIN ROAD AND DRIVE STRAIGHT TURN LEFT DRIVE STRAIGHT DRIVE STRAIGHT TO EMALAHLENI COMBINED SCHOOL GATE DROP OFF ALL NINE (9) LEARNERS. THEN DRIVE BACK HOME. IN THE AFTERNOON I USE THE SAME ROUTE TO COLLECT ALL LEARNERS AND DROP THEM AT THEIR HOMES.</p>		



transport

Department:
Transport
Province of KwaZulu-Natal

GAZETTE

LGKZNG32-2023-NOV

REGION: ALL

1)	Application Number: APP0164569	2)	Gazette Number: LGKZNG32-2023-NOV
3)	Applicant: S SINGH ID NO. 5506215170086 Association: NOT AVAILABLE	4)	Applicant Address: 30 GITA ROAD PIETERMARITZBURG 3201
5)	Existing Licence Holder: NOT APPLICABLE ID NO. NOT APPLICABLE	6)	Existing Licence Holder Address: NOT APPLICABLE
7)	Type of application: NEW OPERATING LICENCE	8)	Operating Licence Number: NOTAVAILABLE
9)	Vehicle Type: MINIBUS	10)	1 X 15 (SEATED) + 0 (STANDING)
11)	Region: UMGUNGUNDLOVU		
12.1	<p>KZPRERC2946774 - SCHOLARS AND THEIR PERSONAL EFFECTS: 30 GITA ROAD NORTHDALE, PIETERMARITZBURG TO HEATHER SECONDARY SCHOOL AT 05H15 I LEAVE RESIDENCE, 30 GITA ROAD NORTHDALE, PIETERMARITZBURG PICK UP AT 28 MADURA ROAD, THEREAFTER 300 BOMBAY ROAD, 260 BOMBAY ROAD, 122 DOOKRAN ROAD, 104 DOOKRAN ROAD, THEREAFTER L7 GITA ROAD, THEREAFTER 73 KRISHNAN ROAD, THEREAFTER 31 LUXMI ROAD, DROP OFF THESE 10 LEARNERS AT LEWITT SCHOOL, CHETTY ROAD, NORTHDALE. AT 07H00, 11 SATHYAPAL ROAD, THEREAFTER TO 83 LOTUS ROAD, THEREAFTER 73 KRISHNAN ROAD, THEREAFTER 45 JAIPUR ROAD, THEREAFTER 18 ARUNNAGIRI ROAD, THEREAFTER 20 NAGPUR ROAD. DROP OFF THESE 9 LEARNERS AT TPA PRIMARY SCHOOL, AINTREE ROAD, NORTHDALE. AT 07H30, 31 KALAPPA, THEREAFTER 35 VEERAPPA ROAD, THEREAFTER 300 BOMBAY ROAD, THEREAFTER 15 GLADIOLA ROAD, 20 GLADIOLA ROAD, THEREAFTER 331 BALHAMBRA WAY. DROP OFF THESE 8 LEARNERS AT HEATHER SECONDARY SCHOOL, HEATHER CRESCENT, NORTHDALE. RETRUN ROUTE: 12H30, PICK UP LEARNERS AT LEWITT SCHOOL AND DROP OFF AT THEIR RESIDENCES. TPA PRIMARY, PICK UP LEARNERS AT DIFFERENT PHASE TIMES AND DROP OFF AT THEIR RESIDENCES-HEATHER SECONDARY SCHOOL, PICK UP LEARNERS AT 15H00 AND DROP OFF AT THEIR RESIDENCES.</p>		



transport

Department:
Transport
Province of KwaZulu-Natal

GAZETTE

LGKZNG32-2023-NOV

REGION: ALL

1) Application Number: APP0164575	2) Gazette Number: LGKZNG32-2023-NOV
3) Applicant: SNS MASONDO ID NO. 7603200996084 Association: NOT AVAILABLE	4) Applicant Address: ESKOM NO:109926 MANZANA OSIZWENI 2951
5) Existing Licence Holder: NOT APPLICABLE ID NO. NOT APPLICABLE	6) Existing Licence Holder Address: NOT APPLICABLE
7) Type of application: NEW OPERATING LICENCE	8) Operating Licence Number: NOTAVAILABLE
9) Vehicle Type: OTHER	10) 1 X 6 (SEATED) + 0 (STANDING)
11) Region: AMAJUBA	
12.1	<p>KZPRERC2946382 - SCHOLARS AND THEIR PERSONAL EFFECTS: HOUSE NO.109926 MANZANA TO THUBELIHLE HIGH SCHOOL STARTING POINT HOUSE NO.109926 MANZANA, DRIVE STRAIGHT TO HOUSE NO.109930 MANZANA PICK UP ONE (1) CHILD, TURN LEFT DRIVE STRAIGHT, TURN RIGHT DRIVE STRAIGHT TO HOUSE NO.109953 MANZANA PICK UP ONE (1) CHILD, DRIVE STRAIGHT TURN LEFT, DRIVE STRAIGHT TURN RIGHT PASS A STOP SIGN TURN LEFT, DRIVE STRAIGHT TURN RIGHT, DRIVE STRAIGHT TURN LEFT DRIVE STRAIGHT TO HOUSE NO.E471 OSIZWENI TOWNSHIP PICK UP TWO (2) CHILDREN AND DRIVE STRAIGHT, TURN LEFT DRIVE STRAIGHT, TURN LEFT DRIVE STRAIGHT TURN LEFT TO HOUSE NO.E621 OSIZWENI TOWNSHIP PICK UP ONE (1) CHILD, DRIVE STRAIGHT TURN RIGHT DRIVE STRAIGHT TURN LEFT, DRIVE STRAIGHT TO HOUSE NO.E777 OSIZWENI TOWNSHIP PICK UP ONE (1) CHILD DRIVE STRAIGHT REACH STOP SIGN, TURN LEFT DRIVE STRAIGHT REACH ANOTHER STOP SIGN AND TURN RIGHT DRIVE STRAIGHT TURN LEFT AND DRIVE TO THUBELIHLE HIGH SCHOOL DROP OFF ALL CHILDREN AND DRIVE BACK HOME. IN THE AFTERNOON I USE THE SAME ROUTE TO COLLECT ALL LEARNERS AND DROP THEM AT THEIR HOMES.</p>

CONTINUES ON PAGE 130 OF BOOK 2

Printed by and obtainable from the Government Printer, Bosman Street, Private Bag X85, Pretoria, 0001.
Contact Centre Tel: 012-748 6200. eMail: info.egazette@gpw.gov.za
Publications: Tel: (012) 748 6053, 748 6061, 748 6065



KWAZULU-NATAL PROVINCE
KWAZULU-NATAL PROVINSIE
ISIFUNDAZWE SA KWAZULU-NATALI

Provincial Gazette • Provinsiale Koerant • Igazethi Yesifundazwe

(Registered at the post office as a newspaper) • (As 'n nuusblad by die poskantoor geregistreer)
(Irejistiwee njengephephandaba eposihhovisi)

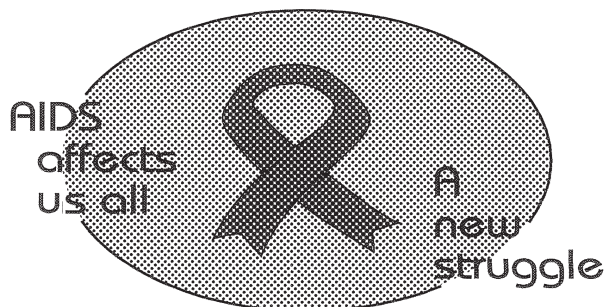
Vol: 17

PIETERMARITZBURG
7 DECEMBER 2023
7 DESEMBER 2023

No: 2630

PART 2 OF 3

We all have the power to prevent AIDS



**AIDS
HELPLINE**

0800 012 322

DEPARTMENT OF HEALTH

Prevention is the cure

N.B. The Government Printing Works will not be held responsible for the quality of "Hard Copies" or "Electronic Files" submitted for publication purposes

ISSN 1994-4551



9 771994 455008

0 2 6 3 0



**transport**

Department:
Transport
Province of KwaZulu-Natal

GAZETTE**LGKZNG32-2023-NOV****REGION: ALL**

1) Application Number: APP0164576	2) Gazette Number: LGKZNG32-2023-NOV
3) Applicant: S SHEZI ID NO. 8307285666088 Association: NOT AVAILABLE	4) Applicant Address: P O BOX 7453 LAAGER CENTRE PMB 3200
5) Existing Licence Holder: NOT APPLICABLE ID NO. NOT APPLICABLE	6) Existing Licence Holder Address: NOT APPLICABLE
7) Type of application: NEW OPERATING LICENCE	8) Operating Licence Number: NOTAVAILABLE
9) Vehicle Type: METERED TAXI	10) 1 X 0-8 (SEATED) + 0 (STANDING)
11) Region: UMGUNGUNDLOVU	
12.1	KZPRERC2946284 - FROM GREATER EDENDALE MALL IN PIETERMARITZBURG TO A RADIUS OF 50 (FIFTY) KILOMETERS DIRECT AND RETURN.



transport

Department:
Transport
Province of KwaZulu-Natal

GAZETTE

LGKZNG32-2023-NOV

REGION: ALL

1) Application Number: APP0164580	2) Gazette Number: LGKZNG32-2023-NOV
3) Applicant: S SHEZI ID NO. 8307285666088 Association: NOT AVAILABLE	4) Applicant Address: P O BOX 7453 LAAGER CENTRE PMB 3200
5) Existing Licence Holder: NOT APPLICABLE ID NO. NOT APPLICABLE	6) Existing Licence Holder Address: NOT APPLICABLE
7) Type of application: NEW OPERATING LICENCE	8) Operating Licence Number: NOTAVAILABLE
9) Vehicle Type: METERED TAXI	10) 1 X 0-8 (SEATED) + 0 (STANDING)
11) Region: UMGUNGUNDLOVU	
12.1	KZPRERC2946284 - FROM GREATER EDENDALE MALL IN PIETERMARITZBURG TO A RADIUS OF 50 (FIFTY) KILOMETERS DIRECT AND RETURN.



transport

Department:
Transport
Province of KwaZulu-Natal

GAZETTE

LGKZNG32-2023-NOV

REGION: ALL

1) Application Number: APP0164583	2) Gazette Number: LGKZNG32-2023-NOV
3) Applicant: BA DLAMINI ID NO. 7410015641081 Association: NOT AVAILABLE	4) Applicant Address: 1499 SIWELA ROAD IMBALI UNIT 13 PIETERMARITZBURG 3201
5) Existing Licence Holder: NOT APPLICABLE ID NO. NOT APPLICABLE	6) Existing Licence Holder Address: NOT APPLICABLE
7) Type of application: NEW OPERATING LICENCE	8) Operating Licence Number: NOTAVAILABLE
9) Vehicle Type: MOTORCAR	10) 1 X 5 (SEATED) + 0 (STANDING)
11) Region: UMGUNGUNDLOVU	
12.1	KZPRERC2946284 - FROM GREATER EDENDALE MALL IN PIETERMARITZBURG TO A RADIUS OF 50 (FIFTY) KILOMETERS DIRECT AND RETURN.



transport

Department:
Transport
Province of KwaZulu-Natal

GAZETTE

LGKZNG32-2023-NOV

REGION: ALL

1) Application Number: APP0164585	2) Gazette Number: LGKZNG32-2023-NOV
3) Applicant: JB MAGANGANE ID NO. 7308085586089 Association: NOT AVAILABLE	4) Applicant Address: 2448 OSIZWENI 2951
5) Existing Licence Holder: NOT APPLICABLE ID NO. NOT APPLICABLE	6) Existing Licence Holder Address: NOT APPLICABLE
7) Type of application: NEW OPERATING LICENCE	8) Operating Licence Number: NOTAVAILABLE
9) Vehicle Type: MINIBUS	10) 1 X 15 (SEATED) + 0 (STANDING)
11) Region: AMAJUBA	
12.1	<p>KZPRERC2946333 - SCHOLARS AND THEIR PERSONAL EFFECTS: HOUSE NO.2448 OSIZWENI TOWNSHIP TO IZIKO PRIMARY SCHOOL STARTING POINT HOUSE NO.2448 OSIZWENI TOWNSHIP, TURN LEFT DRIVE STRAIGHT TO HOUSE NO.2449 OSIZWENI TOWNSHIP PICK UP ONE (1) CHILD, DRIVE STRAIGHT TURN LEFT TURN RIGHT TO HOUSE NO.2480 OSIZWENI TOWNSHIP PICK UP ONE (1) CHILD MAKE U-TURN DRIVE STRAIGHT TURN LEFT REACH TAR ROAD TURN RIGHT, DRIVE STRAIGHT TURN LEFT, DRIVE STRAIGHT TURN RIGHT DRIVE STRAIGHT TO HOUSE NO.2499 OSIZWENI TOWNSHIP PICK UP ONE (1) CHILD, DRIVE STRAIGHT TURN LEFT, DRIVE STRAIGHT TURN RIGHT DRIVE STRAIGHT TURN LEFT DRIVE STRAIGHT TO HOUSE NO.2833 OSIZWENI TOWNSHIP PICK UP ONE (1) CHILD, U-TURN TURN LEFT DRIVE STRAIGHT TURN RIGHT DRIVE STRAIGHT PASS A STOP SIGN DRIVE STRAIGHT TURN LEFT, DRIVE STRAIGHT TURN RIGHT DRIVE STRAIGHT TURN RIGHT, DRIVE STRAIGHT TURN LEFT DRIVE STRAIGHT TURN LEFT, DRIVE STRAIGHT TO HOUSE NO.2841 OSIZWENI TOWNSHIP PICK UP ONE (1) CHILD, DRIVE STRAIGHT TURN RIGHT TO HOUSE NO.2910 OSIZWENI TOWNSHIP PICK UP ONE (1) CHILD, U-TURN, TURN LEFT DRIVE STRAIGHT TURN RIGHT TO HOUSE NO.2922 OSIZWENI TOWNSHIP PICK UP ONE (1) CHILD, U-TURN DRIVE STRAIGHT TURN LEFT PASS STOP SIGN DRIVE STRAIGHT TO HOUSE NO.A317 OSIZWENI TOWNSHIP PICK UP ONE (1) CHILD TURN LEFT TURN RIGHT DRIVE STRAIGHT TO HOUSE NO.A390 OSIZWENI TOWNSHIP PICK UP ONE (1) CHILD, DRIVE STRAIGHT TURN LEFT, DRIVE STRAIGHT TURN LEFT DRIVE STRAIGHT TURN RIGHT DRIVE STRAIGHT TO HOUSE NO.A540 OSIZWENI TOWNSHIP PICK UP ONE (1) CHILD, DRIVE STRAIGHT TURN LEFT DRIVE STRAIGHT TURN LEFT DRIVE STRAIGHT TO HOUSE NO.C400 OSIZWENI TOWNSHIP PICK UP ONE (1) CHILD, DRIVE STRAIGHT TURN LEFT DRIVE STRAIGHT TO HOUSE NO.C444 OSIZWENI TOWNSHIP PICK UP ONE (1) CHILD, DRIVE STRAIGHT TURN RIGHT TURN, LEFT TO HOUSE NO.C481 OSIZWENI TOWNSHIP PICK UP ONE (1) CHILD, U-TURN DRIVE STRAIGHT TURN RIGHT, TURN LEFT DRIVE STRAIGHT TURN RIGHT DRIVE STRAIGHT TO HOUSE NO.C544 OSIZWENI TOWNSHIP PICK UP ONE (1) CHILD, U TURN DRIVE STRAIGHT TURN LEFT DRIVE STRAIGHT TURN RIGHT PASS STOP SIGN DRIVE STRAIGHT TURN LEFT, DRIVE STRAIGHT TO IZIKO PRIMARY SCHOOL DROP OFF ALL LEARNERS DRIVE BACK HOME. IN THE AFTERNOON I USE THE SAME ROUTE TO PICK UP ALL LEARNERS AND DROP THEM AT THEIR HOMES.</p>



transport

Department:
Transport
Province of KwaZulu-Natal

GAZETTE

LGKZNG32-2023-NOV

REGION: ALL

1) Application Number: APP0164587	2) Gazette Number: LGKZNG32-2023-NOV
3) Applicant: BA DLAMINI ID NO. 7410015641081 Association: NOT AVAILABLE	4) Applicant Address: 1499 SIWELA ROAD IMBALI UNIT 13 PIETERMARITZBURG 3219
5) Existing Licence Holder: NOT APPLICABLE ID NO. NOT APPLICABLE	6) Existing Licence Holder Address: NOT APPLICABLE
7) Type of application: NEW OPERATING LICENCE	8) Operating Licence Number: NOTAVAILABLE
9) Vehicle Type: METERED TAXI	10) 1 X 0-8 (SEATED) + 0 (STANDING)
11) Region: UMGUNGUNDLOVU	
12.1	KZPRERC2946284 - FROM GREATER EDENDALE MALL IN PIETERMARITZBURG TO A RADIUS OF 50 (FIFTY) KILOMETERS DIRECT AND RETURN.



transport

Department:
Transport
Province of KwaZulu-Natal

GAZETTE

LGKZNG32-2023-NOV

REGION: ALL

1)	Application Number: APP0164706	2)	Gazette Number: LGKZNG32-2023-NOV
3)	Applicant: SW KUBHEKA ID NO. 7806285634088 Association: STANGER TAXI OWNERS ASSOCIATION	4)	Applicant Address: PO BOX 4555 KWADUKUZA 4450
5)	Existing Licence Holder: NOT APPLICABLE ID NO. NOT APPLICABLE	6)	Existing Licence Holder Address: NOT APPLICABLE
7)	Type of application: NEW OPERATING LICENCE	8)	Operating Licence Number: NOTAVAILABLE
9)	Vehicle Type: MINIBUS	10)	1 X 15 (SEATED) + 0 (STANDING)
11)	Region: ILEMBE		
12.1	22027Q2201EM10191823 - STANGER TO MANGUZI FROM STANGER TAXI RANK AT THE CORNER OF CATO STREET AND BALCOMB STREET, TURN LEFT INTO BALCOMB STREET, TURN RIGHT INTO GLEDOWMILL ROAD, TURN LEFT INTO R102 PASSING MANDINI, GINGINDLOVU AND TURN LEFT INTO R66, TURN RIGHT INTO R102 TO MTHUNZINI, PASS MTUNZINI, PASS EMPANGENI USING R102 JOIN N2 TO MTUBATUBA PASS HLUHLUWE, PASS MKHUZE, TURN RIGHT INTO P522/1 PASS JOZINI PROCEED AND TURN RIGHT INTO P55/2 PROCEED TO OPHONDWENI AND DROP OFF PASSENGERS PROCEED AND JOIN R22, PROCEED UNTIL MANGUZI THEN TURN RIGHT INTO MANGUZI TAXI RANK (DROP OFF AND PICK UP PASSENGERS AND BACK TO STANGER TAXI RANK)		
12.2	22027Q2202HJ00191826 - STANGER TO BALLITO BAY. FROM STANGER TAXI RANK AT THE CORNER OF CATO AND BALCOMB STREET, TURN LEFT INTO BALCOMB STREET, TURN RIGHT INTO GLEDOWMILL ROAD, TURN RIGHT INTO R102 PASS NTSHAWINI, MELLVILLE, GROUTVILLE START PICKING UP AND DROPPING OFF AT ETETE PROCEED TO SHAKASKRAAL RAILWAY STATION (PICK AND DROP) PROCEED AND TURN LEFT INTO SALT ROCK ROAD CROSS N2 FREEWAY PROCEED PASS SIZANI SCHOOL, PASS SHELL GARAGE, PASS SALT ROCK HOTEL, JOIN DOLPHIN CRESCENT ROAD, JOIN OCEAN DRIVE, JOIN DOLPHIN CRESCENT PROCEED AND TURN RIGHT INTO COMPENSATION BEACH BOULEVARD ROAD PROCEED AND TURN INTO TAXI STOP NEXT TO SPAR (DROP OFF AND PICK UP PASSENGERS), RETURN USING COMPENSATION BEACH ROAD, TURN LEFT TO JOIN HAWKINS ROAD, LEFT INTO BALLITO DRIVE PASS CALTEX GARAGE PROCEED TO A TRAFFIC CIRCLE AND TURN LEFT INTO BALLITO BUSINESS PARK (DROP OFF AND PICK UP PASSENGERS) RETURN TO STANGER TAXI RANK USING BALLITO DRIVE TURN LEFT TO JOIN N2 PROCEED TURN LEFT TO JOIN SALT ROCK ROAD, TURN RIGHT TO JOIN R102 PASS UMHLALI POLICE STATION, PASS STANGER POLICE STATION JOIN ALBERT LUTHULI STREET, TURN RIGHT INTO BALCOMB STREET AND TURN LEFT INTO STANGER TAXI RANK (DROP OFF AND PICK UP PASSENGERS).		
12.3	22027Q22068T10191820 - STANGER TO PIETERMARITZBURG. FROM STANGER TAXI RANK RIGHT AT THE CORNER OF CATO AND BALCOMB STREET, TURN RIGHT INTO BALCOMB STREET, TURN LEFT INTO CATO STREET, TURN RIGHT INTO MAHTMA GHANDI STREET WHICH BECOMES ALBERT LUTHULI STREET, JOIN R74, PASS MAPHUMULO, PASS KRANSKOP AND PROCEED WITH R74 PROCEED AND TURN LEFT INTO R33 PROCEED PASSING SEVEN OAK, PASS NEW HANOVER PROCEED WITH R33 AND TURN LEFT TO BHAMBATHA ROAD WHICH BECOMES DR CHOTA MOTALA ROAD BECOMING CHURCH STREET TURN LEFT TO PIETERMARITZBURG TAXI RANK (DROP OFF AND PICK UP PASSENGERS TO STANGER TAXI RANK USING THE SAME ROUTE).		
12.4	22027Q2206W100191815 - STANGER TO DARNALL FROM STANGER TAXI RANK AT THE CORNER OF CATO STREET AND BALCOMB STREET, TURN LEFT INTO BALCOMB STREET, TURN RIGHT INTO GLEDOWMILL ROAD, TURN LEFT INTO R102 TURN LEFT INTO D159 CROSS RAILWAY BRIDGE (PICK AND DROP PASSENGERS) PROCEED AND TURN RIGHT, CROSS A BRIDGE TOWARDS HULLET SUGARMILL DROP OFF AND PICK UP PASSENGERS AT THE CORNER OF NALLAH AND SAMARDEE ROAD IN DARNALL.		
12.5	22027Q2209QU10191818 - STANGER TO MANDENI. FROM STANGER TAXI RANK AT THE CORNER OF CATO AND BALCOMB STREET, TURN LEFT INTO BALCOMB STREET, TURN RIGHT INTO GLEDOWMILL ROAD, TURN LEFT TO JOIN R102 PROCEED PASSING NEWGEUDELAND, DARNAL, ZINKWAZI, FORT PEARSON TUGELA, TURN LEFT TO JOIN D258 PROCEED AND TURN RIGHT INTO P459 PROCEED AND TURN LEFT AT THE SET OF ROBOTS, PROCEED AND TURN LEFT INTO MANDENI TAXI RANK, DROP OFF PASSENGERS AND PICK UP PASSENGERS TO STANGER TAXI RANK USING THE SAME ROUTE.		
12.6	22027Q220HJ00197122 - STANGER TO BALLITO BAY. FROM STANGER TAXI RANK AT THE CORNER OF CATO AND BALCOMB STREET, TURN LEFT INTO BALCOMB STREET, TURN RIGHT INTO GLEDOWMILL ROAD, TURN RIGHT INTO R102 PASS NTSHAWINI, MELLVILLE, GROUTVILLE START PICKING UP AND DROPPING OFF AT ETETE PROCEED TO SHAKASKRAAL RAILWAY STATION (PICK AND DROP) PROCEED AND TURN LEFT INTO SALT ROCK ROAD CROSS N2 FREEWAY PROCEED PASS SIZANI SCHOOL, PASS SHELL GARAGE, PASS SALT ROCK HOTEL, JOIN DOLPHIN CRESCENT ROAD, JOIN OCEAN DRIVE, JOIN DOLPHIN CRESCENT PROCEED AND TURN RIGHT INTO COMPENSATION BEACH BOULEVARD ROAD PROCEED AND TURN INTO TAXI STOP NEXT TO SPAR (DROP OFF AND PICK UP PASSENGERS), RETURN USING COMPENSATION BEACH ROAD, TURN LEFT TO JOIN HAWKINS ROAD, LEFT INTO BALLITO DRIVE PASS CALTEX GARAGE PROCEED TO A TRAFFIC CIRCLE AND TURN LEFT INTO BALLITO BUSINESS PARK (DROP OFF AND PICK UP PASSENGERS) RETURN TO STANGER TAXI RANK USING BALLITO DRIVE TURN LEFT TO JOIN N2 PROCEED TURN LEFT TO JOIN SALT ROCK ROAD, TURN RIGHT TO JOIN R102 PASS UMHLALI POLICE STATION, PASS STANGER POLICE STATION JOIN ALBERT LUTHULI STREET, TURN RIGHT INTO BALCOMB STREET AND TURN LEFT INTO STANGER TAXI RANK (DROP OFF AND PICK UP PASSENGERS).		
12.7	KZNNRCBC601NS112332 - STANGER TO NTSHAWINI FROM STANGER TAXI RANK TURN RIGHT TO BALCOMB STREET TURN LEFT INTO CHIEF ALBERT STREET PROCEED STANGER PASSING POLICE STATION JOIN R102 TURN RIGHT AT GLEDOW CROSSING AND TURN RIGHT INTO NTSHAWINI AREA THEN LEFT AT MAGANGA COTTAGE TO DROP AND PICK PASSENGERS AND RETURN TO STANGER TAXI RANK ON THE SAME.		
12.8	KZNNRCBC601NS112363 - STANGER TO THEM BENI ONE FROM STANGER TAXI RANK TURN LEFT TO BALCOMB STREET TURN RIGHT TO R102, TURN LEFT BEFORE PASSING GROUTVILLE HIGH SCHOOL THEN INTO D226 AT THEM BENI ONE (MJOOSTY STOP) TO DROP OFF AND PICK UP PASSENGERS AND RETURN TO STANGER TAXI RANK ON THE SAME ROUTE.		
12.9	KZNNRCBC601NS112394 - STANGER TO GLEDOW MILL FROM STANGER TAXI RANK TURN LEFT TO BALCOMB STREET TURN RIGHT INTO GLEDOW MILL ROAD CROSS R102 THEN PROCEED ALONG GLEDOW MILL ROAD PASSING GLEDOW SUGAR MILL DROP OFF PASSENGERS TO GLEDOW MINI MARKET AND DROP OFF AND PICK UP PASSENGERS PROCEED TO GLEDOW MILL MINI MARKET AND DROP OFF AND PICK UP PASSENGERS AND RETURN TO STANGER TAXI RANK IN THE SAME ROUTE.		
12.10	KZNNRCBC601NS112425 - STANGER TO BLYTHDALE BEACH FROM STANGER TAXI RANK TURN LEFT INTO BALCOMB STREET, RIGHT INTO GLEDOW MILL ROAD TURN LEFT INTO R102 TURN RIGHT INTO R74 PROCEED TO BLYTHDALE BEACH TO DROP OFF AND PICK UP PASSENGERS AND RETURN TO STANGER TAXI RANK ON THE SAME ROUTE.		
12.11	KZNNRCBC601NS112456 - STANGER TO NEWGEELERLAND FROM STANGER TAXI RANK LEFT BALCOMB STREET, TURN RIGHT TO GLEDOW MILL ROAD TURN RIGHT TO R102 TURN RIGHT INTO NEW GEELERLAND AND DROP OFF AND PICK UP PASSENGERS AND RETURN TO STANGER TAXI RANK ON THE SAME ROUTE.		



transport

Department:
Transport
Province of KwaZulu-Natal

GAZETTE

LGKZNG32-2023-NOV

REGION: ALL

12.12	KZNNRCBC601NS112487 - STANGER TO SHAKAVILLE FROM STANGER TAXI RANK TURN LEFT TO BALCOMB STREET TURN LEFT INTO GLEDOW MILL ROAD TURN RIGHT INTO KING SHAKA, TURN LEFT INTO MAHATMA GANDI ROAD TURN RIGHT INTO CATO STREET ALONG SHAKAVILLE, DROP OFF PASSENGER AND PICK UP TURN LEFT TO BAUHINIA RIGHT INTO SHAKAVILLE STREET LEFT TO SCHOOL STREET LEFT TO MDIMA RIGHT TO MAFAVUKE, RIGHT TO NOBAMBA RIGHT TO MFECANE AND DROP OFF AND PICK UP PASSENGERS AND RETURN TO STANGER TAXI RANK ON THE SAME ROUTE.
12.13	KZNNRCBC601NS112518 - STANGER TO LINDELANI FROM STANGER TAXI RANK RIGHT INTO BALCOMB STREET LEFT INTO GLEDOW MILL ROAD, TURN RIGHT INTO KING SHAKA PROCEED INTO DOESBURG ROAD, LEFT INTO LINDELANI ROAD DROP OFF AND PICK UP PASSENGERS AND RETURN TO STANGER TAXI RANK ON THE SAME ROUTE.
12.14	KZNNRCBC601NS112549 - STANGER TO DORINGKOP FROM STANGER TAXI RANK RIGHT INTO BALCOMB STREET LEFT INTO GLEDOW MILL ROAD, TURN RIGHT INTO KING SHAKA ROAD PROCEED ALONG DOESBURG ROAD, TURN LEFT TO P10 PASS SHAKAMBULA PASS EMPUMELELO CLINIC LEFT INTO DORINGKOP DROP AND PICK UP PASSENGERS AND RETURN ON TO STANGER TAXI RANK ON THE SAME ROUTE.
12.15	KZNNRCBC601NS112580 - STANGER TO CHARLOTTEDALE FROM STANGER TAXI RANK, TURN RIGHT INTO GLEDOW MILL ROAD, TURN RIGHT INTO R102 PROCEED ALONG R102, TURN LEFT AND PASS GROUTVILLE CLINIC PASS ALDENVILLE PRIMARY SCHOOL PASS THE CHARLOTTEDALE RAILWAY STATION, TURN LEFT TO CHARLOTTEDALE INFORMAL SETTLEMENT, PICK UP AND DROP PASSENGERS AND RETURN TO STANGER TAXI RANK ON THE SAME ROUTE.
12.16	KZNNRCBC601NS112611 - STANGER TO CRANBROOK FROM STANGER TAXI RANK RIGHT TO BALCOMB STREET LEFT TO CHIEF ALBERT STREET PROCEED PASSING STANGER POLICE STATION, TURN RIGHT TO R102 PASSING CRANBROOK ROAD PROCEED ALONG CRANBROOK ROAD AND PASS ZILUNGISELE PRIMARY SCHOOL AND MGIGIMBE PRIMARY SCHOOL BOTH ON THE LEFT AND AT CRANBROOK PICK AND DROP PASSENGERS AND RETURN TO STANGER TAXI RANK ON THE SAME ROUTE.
12.17	KZNNRCBC601NS112642 - STANGER TO GROUTVILLE FROM STANGER TAXI RANK TURN RIGHT TO BALCOMB STREET AND LEFT TO ALBERT LUTHULI STREET JOIN R102 PROCEED AND TURN RIGHT TO NOKUKHANYA LUTHULI STREET PASS LUTHULI MUSEUM, TURN LEFT AT THE T JUNCTION PASS THE GRAVE YARD AT MELANDA TO DROP OFF AND PICK UP PASSENGERS AND RETURN TO STANGER TAXI RANK ON THE SAME ROUTE.
12.18	KZNNRCBC601NS112673 - STANGER TO ETHEMBENI TWO FROM STANGER TAXI RANK TURN LEFT TO BALCOMB STREET, LEFT TO R102 TURN RIGHT TO JOIN R74 PROCEED STRAIGHT UNTIL YOU JOIN N2 SOUTH FREEWAY PROCEED AND TURN TO THE FIRST LEFT TURN OFF, TURN RIGHT TO D226 AND CROSS OVER N2 FREEWAY, TURN TO THE FIRST RIGHT PALM LAND PASSING B&B TO ETHEMBENI TWO DROP OFF AND PICK UP PASSENGERS AND RETURN TO STANGER TAXI RANK ON THE SAME ROUTE.
12.19	KZNNRCBC601NS112704 - STANGER TO TINLEY MANOR FROM STANGER TAXI RANK LEFT INTO BALCOMB STREET TURN LEFT INTO CHIEF ALBERT LUTHULI STREET PROCEED PASSING STANGER POLICE STATION TURN RIGHT TO JOIN R102 TURN LEFT TINLEY MANOR ROAD PASS UNDERNEATH THE BRIDGE PROCEED STRAIGHT TO TINLEY MANOR PICK UP AND DROP OFF AND PICK UP PASSENGERS AND RETURN TO STANGER TAXI RANK ON THE SAME ROUTE.
12.20	KZNNRCBC601NS112735 - STANGER TO EMPANGENI FROM STANGER TAXI RANK TURN LEFT TO BALCOMB STREET TURN RIGHT TO GLEDOW MILL TURN LEFT TO R102 NORTH, PROCEED STRAIGHT UNTIL TURN LEFT TO R34 TURN RIGHT TO UNNAMED ROAD AFTER MAXWELL TURN RIGHT TO COMMERCIAL ROAD AND TURN RIGHT INTO EMPANGENI B RANK. DROP OFF AND PICK UP PASSENGERS AND RETURN TO STANGER TAXI RANK ON THE SAME ROUTE.
12.21	KZNNRCBC601NS112797 - STANGER TO MTUBATUBA FROM STANGER TAXI RANK LEFT ONTO BALCOMB STREET TURN RIGHT INTO GLEDOW MILL ROAD LEFT INTO R102 RIGHT INTO R74 PROCEED TO JOIN N2 NORTH FREEWAY PASS MTHUNZINI TOLL PLAZA, PROCEED UNTIL TURN RIGHT TO JOIN TO JOIN R618 TURN LEFT TO INYATHI ROAD AND TURN RIGHT INTO MTUBATUBA TAXI RANK, DROP OFF AND PICK UP RETURN TO STANGER TAXI RANK ON THE SAME ROUTE.
12.22	KZNNRCBC601NS112828 - STANGER TO ASHVILLE / MADUNDUBE FROM STANGER TAXI RANK TURN LEFT INTO BALCOMB STREET TURN LEFT TO GLEDOW MILL TURN RIGHT INTO KING SHAKA STREET TURN LEFT INTO R74 PASS STANGER KEARSENEY, DROP OFF PASSENGERS PASS KWANYONGO SPAZA SHOP AT MADUNDUBE AND DROP OF PASSENGERS TURN LEFT TO GLENDALE ROAD PASSING NYASENI STORE TO EMKHAMBINI STOP AT MADUNDUBE, DROP OFF AND PICK UP AT RETURN TO STANGER TAXI RANK ON THE SAME ROUTE.
12.23	KZNNRCBC601NS112890 - STANGER TO SANSOSI FROM STANGER TAXI RANK LEFT TO BALCOMB STREET TURN LEFT TO GLEDOW MILL ROAD, TURN RIGHT TO KING SHAKA ROAD PROCEED ALONG DOESBURG ROAD TURN LEFT TO SANSOSI PICK UP AND DROP OFF PASSENGERS AND RETURN TO STANGER TAXI RANK ON THE SAME ROUTE.
12.24	KZNNRCBC601NS112921 - STANGER TO DRIEFONTEIN FROM STANGER TAXI RANK, RIGHT BALCOMB STREET, TURN LEFT TO CHIEF ALBERT LUTHULI STREET PROCEED PASSING STANGER POLICE STATION, TURN RIGHT TO R102 PROCEED ALONG R102, TURN RIGHT ON COMPENSATION ROAD PROCEED TO DRIEFONTEIN TAXI RANK DROP AND PICK UP PASSENGERS AND RETURN TO STANGER TAXI RANK ON THE SAME ROUTE.
12.25	KZNNRCBC601NS112952 - STANGER TO SHEFIELD FROM STANGER TAXI RANK TURN LEFT TO BALCOMB STREET TURN RIGHT TO GLEDOW MILL ROAD PROCEED AND TURN RIGHT TO JOIN R102 ALONG R102 TURN LEFT SALT ROCK ROAD AND CROSSOVER N2 FREEWAY INTO SHEFIELD BEACH ROAD PROCEED SHEFIELD BEACH ROAD DROP OFF PASSENGERS PASSING CBD TO BP GARAGE TO SHEFIELD BEACH DROP OFF AND PICK UP PASSENGERS AND RETURN TO STANGER TAXI RANK ON THE SAME ROUTE.
12.26	KZNNRCBC601NS112983 - STANGER TO GREYTOWN FROM STANGER TAXI RANK TURN LEFT INTO BALCOMB STREET TURN LEFT INTO GLEDOW MILL ROUTE, RIGHT INTO KING SHAKA STREET LEFT INTO R74, PROCEED AND TURN LEFT INTO DURBAN STREET INTO GREYTOWN TAXI RANK DROP OFF AND PICK UP PASSENGERS RETURN TO STANGER TAXI RANK ON THE SAME ROUTE.
12.27	KZNNRCBC601NS113076 - STANGER TO TETE FROM STANGER TAXI RANK TURN INTO BALCOMB STREET TURN LEFT INTO CHIEF ALBERT LUTHULI PROCEED PASSING STANGER POLICE STATION TURN RIGHT R102 PROCEED TUR4 RIGHT TETE TOWNSHIP DROP OFF AND PICK UP PASSENGER AND RETURN TO STANGER TAXI RANK ON THE SAME ROUTE.
12.28	KZNNRCBC601NS113138 - STANGER TO SHOMBELA FROM STANGER TAXI RANK TURN INTO BALCOMB STREET TURN LEFT INTO CHIEF ALBERT STREET PASSING STANGER POLICE STATION TURN INTO R102 TURN RIGHT TO ZIHLABATHINI PASSING LLOYD SCHOOL TURN LEFT PROCEED TO SHOMBELA TOWNSHIP DROP OFF AND PICK UP PASSENGER AND RETURN TO STANGER TAXI RANK ON THE SAME ROUTE.
12.29	KZNNRCBC601NS113169 - STANGER TO NKOBONGO FROM STANGER TAXI RANK TURN INTO BALCOMB STREET TURN LEFT INTO CHIEF ALBERT STREET PASSING STANGER POLICE STATION TURN INTO R102 TURN RIGHT INTO CEMETERY ROAD PROCEED TO NKOBONGO TOWNSHIP DROP OFF AND PICK UP PASSENGER AND RETURN TO STANGER TAXI RANK ON THE SAME ROUTE.
12.30	KZNNRCBC601NS113200 - STANGER TO SHAKASKRAAL (NKOBONGO) FROM STANGER TAXI RANK TURN INTO BALCOMB STREET TURN LEFT INTO CHIEF ALBERT STREET PASSING STANGER POLICE STATION TURN INTO R102 INTO SHAKASKRAAL CBD TURN RIGHT INTO SCHOOL ROAD PROCEED TO NKOBONGO TOWNSHIP DROP OFF AND PICK UP PASSENGER AND RETURN TO STANGER TAXI RANK ON THE SAME ROUTE.



transport

Department:
Transport
Province of KwaZulu-Natal

GAZETTE

LGKZNG32-2023-NOV

REGION: ALL

12.31	KZNNRBCB601NS113231 - STANGER TO GROUTVILLE FROM STANGER TAXI RANK TURN INTO BALCOMB STREET TURN LEFT INTO CHIEF ALBERT STREET PASSING STANGER POLICE STATION TURN RIGHT TO JOIN R102 PASSING NONHLEVU HIGH SCHOOL AT GROUTVILLE DROP OFF AND PICK UP PASSENGER AND TURN RIGHT TO D393 AT GROUTVILLE DROP OFF AND PICK UP PASSENGERS AND RETURN TO STANGER TAXI RANK ON THE SAME ROUTE.
12.32	KZNNRBCB601NS113417 - STANGER TO NYATHIKAZI FROM STANGER TAXI RANK TURN INTO BALCOMB STREET TURN RIGHT GLEDOW MILL ROAD, TURN LEFT INTO R102, TURN LEFT TO DARNALL ROAD, TURN LEFT AND PROCEED NYATHIKAZI PROCEED TO NYATHIKAZI DROP OFF AND PICK UP PASSENGER AND RETURN TO STANGER TAXI RANK ON THE SAME ROUTE
12.33	KZNNRBCB601NS113479 - STANGER TO HLOMENDLINI. FROM STANGER TAXI RANK TURN LEFT INTO BALCOMB STREET TURN RIGHT INTO GLEDOW MILL ROAD, TURN LEFT INTO R102 PROCEED, TURN LEFT BDWOOD ROAD PASS BP GARAGE PROCEED HLOMENDLINI TOWNSHIP DROP OFF AND PICK UP PASSENGERS AND RETURN TO STANGER TAXI RANK ON THE SAME ROUTE.



transport

Department:
Transport
Province of KwaZulu-Natal

GAZETTE

LGKZNG32-2023-NOV

REGION: ALL

1) Application Number: APP0164595	2) Gazette Number: LGKZNG32-2023-NOV
3) Applicant: MS BOMVANA ID NO. 7504026162085 Association: NOT AVAILABLE	4) Applicant Address: UNIT J HALL IMBALI 1030 MAQELENI PIETERMARITZBURG 3201
5) Existing Licence Holder: NOT APPLICABLE ID NO. NOT APPLICABLE	6) Existing Licence Holder Address: NOT APPLICABLE
7) Type of application: NEW OPERATING LICENCE	8) Operating Licence Number: NOTAVAILABLE
9) Vehicle Type: MOTORCAR	10) 1 X 5 (SEATED) + 0 (STANDING)
11) Region: UMGUNGUNDLOVU	
12.1	KZPRERC2946284 - FROM GREATER EDENDALE MALL IN PIETERMARITZBURG TO A RADIUS OF 50 (FIFTY) KILOMETERS DIRECT AND RETURN.



transport

Department:
Transport
Province of KwaZulu-Natal

GAZETTE

LGKZNG32-2023-NOV

REGION: ALL

1) Application Number: APP0164600	2) Gazette Number: LGKZNG32-2023-NOV
3) Applicant: MS BOMVANA ID NO. 7504026162085 Association: NOT AVAILABLE	4) Applicant Address: UNIT J HALL IMBALI 1030 MAQELENI PIETERMARITZBURG 3201
5) Existing Licence Holder: NOT APPLICABLE ID NO. NOT APPLICABLE	6) Existing Licence Holder Address: NOT APPLICABLE
7) Type of application: NEW OPERATING LICENCE	8) Operating Licence Number: NOTAVAILABLE
9) Vehicle Type: MOTORCAR	10) 1 X 5 (SEATED) + 0 (STANDING)
11) Region: UMGUNGUNDLOVU	
12.1	KZPRERC2946284 - FROM GREATER EDENDALE MALL IN PIETERMARITZBURG TO A RADIUS OF 50 (FIFTY) KILOMETERS DIRECT AND RETURN.



transport

Department:
Transport
Province of KwaZulu-Natal

GAZETTE

LGKZNG32-2023-NOV

REGION: ALL

1)	Application Number: APP0164558	2)	Gazette Number: LGKZNG32-2023-NOV
3)	Applicant: PT NKOSI ID NO. 8807021052089 Association: NOT AVAILABLE	4)	Applicant Address: C4048 SECTION 3 MADADENI 2951
5)	Existing Licence Holder: NOT APPLICABLE ID NO. NOT APPLICABLE	6)	Existing Licence Holder Address: NOT APPLICABLE
7)	Type of application: NEW OPERATING LICENCE	8)	Operating Licence Number: NOTAVAILABLE
9)	Vehicle Type: MINIBUS	10)	1 X 15 (SEATED) + 0 (STANDING)
11)	Region: UTHUKELA		
12.1	<p>KZPRERC2946676 - SCHOLARS AND THEIR PERSONAL EFFECTS: HOUSE C4048 SECTION 3, MADADENI TO MBUKENI PRIMARY SCHOOL STARTING AT HOUSE C4048 SECTION 3, MADADENI WITH 1 LEARNER, DRIVE STRAIGHT TURN LEFT ON LOCAL STREET TO HOUSE NO.C4254 SECTION 3, MADADENI TO PICK UP 1 LEARNER, DRIVE STRAIGHT TO JOIN MD5 ROAD, DRIVE STRAIGHT TURN LEFT ONTO LOCAL STREET DRIVE STRAIGHT TO 4 WAY STOP AND TURN LEFT, DRIVE STRAIGHT ON THE STOP SIGN TURN RIGHT DRIVE STRAIGHT AND AGAIN TURN LEFT TO R SECTION 7, MADADENI, DRIVE STRAIGHT TURN RIGHT ON LOCAL STREET TO HOUSE R714 SECTION 7, MADADENI TO PICK UP 4 LEARNERS, DRIVE STRAIGHT TO LOCAL STREET TURN RIGHT DRIVE STRAIGHT TO HOUSE R312 SECTION 7 MADADENI TO PICK UP 1 LEARNER. DRIVE STRAIGHT TO LOCAL STREET TURN LEFT DRIVE STRAIGHT TO HOUSE R1645 SECTION 7 MADADENI TO PICK UP 1 LEARNER. DRIVE STRAIGHT TURN LEFT ONTO LOCAL STREET DRIVE STRAIGHT TO 4 WAY STOP AND TURN LEFT, DRIVE STRAIGHT ON THE STOP SIGN TURN RIGHT DRIVE STRAIGHT AND AGAIN TURN LEFT TO M SECTION 7 MADADENI, DRIVE STRAIGHT TURN RIGHT ON LOCAL STREET TO HOUSE M2206 SECTION 7, MADADENI TO PICK UP 2 LEARNERS. DRIVE STRAIGHT TURN LEFT TO LOCAL STREET FROM M SECTION 7, DRIVE STRAIGHT TURN RIGHT AND TURN LEFT TO L SECTION 7, DRIVE STRAIGHT TO LOCAL STREET TURN RIGHT DRIVE STRAIGHT TO HOUSE L253 SECTION 7 MADADENI TO PICK UP 3 LEARNERS, DRIVE STRAIGHT TURN RIGHT TO JOIN FT4D 5 ROAD TO SECTION 2 MADADENI TURN LEFT DRIVE STRAIGHT TURN RIGHT TO DROPPING ZONE AT VUMELANI PRIMARY SCHOOL TO DROP 5 LEARNERS, DRIVE STRAIGHT AND TURN LEFT TO KHASELIHLE PRIMARY SCHOOL TO DROP 4 LEARNERS, DRIVE STRAIGHT TO JOIN MD5 ROAD, DRIVE STRAIGHT TURN RIGHT ONTO LOCAL STREET DRIVE STRAIGHT TO 4 WAY STOP AND TURN RIGHT, DRIVE STRAIGHT ON THE STOP SIGN TURN RIGHT DRIVE STRAIGHT AND AGAIN TURN LEFT TO C SECTION 3 MADADENI, DRIVE STRAIGHT TO MBUKENI PRIMARY SCHOOL TO DROP ALL THE LEARNERS.</p>		



transport

Department:
Transport
Province of KwaZulu-Natal

GAZETTE

LGKZNG32-2023-NOV

REGION: ALL

1)	Application Number: APP0164555	2)	Gazette Number: LGKZNG32-2023-NOV
3)	Applicant: LR MASONDO ID NO. 6808100620087 Association: NOT AVAILABLE	4)	Applicant Address: E8430 SECTION 5 MADADENI 2951
5)	Existing Licence Holder: NOT APPLICABLE ID NO. NOT APPLICABLE	6)	Existing Licence Holder Address: NOT APPLICABLE
7)	Type of application: NEW OPERATING LICENCE	8)	Operating Licence Number: NOTAVAILABLE
9)	Vehicle Type: OTHER	10)	1 X 6 (SEATED) + 0 (STANDING)
11)	Region: UTHUKELA		
12.1	<p>KZPRERC2946578 - SCHOLARS AND THEIR PERSONAL EFFECTS: HOUSE E8430 SECTION 5 MADADENI TO KHASelihLE PRIMARY SCHOOL STARTING AT HOUSE E8430 SECTION 5 MADADENI WITH 1 LEARNER, DRIVE STRAIGHT TURN LEFT ONTO LOCAL STREET TO HOUSE E.8476 SECTION 5 MADADENI TO PICK UP 1 LEARNER DRIVE STRAIGHT TO JOIN MD5 ROAD, DRIVE STRAIGHT TURN LEFT ONTO LOCAL STREET DRIVE STRAIGHT TO 4 WAY STOP AND TURN LEFT, DRIVE STRAIGHT ON THE STOP SIGN TURN RIGHT DRIVE STRAIGHT AND AGAIN TURN LEFT TO M SECTION 7 MADADENI, DRIVE STRAIGHT TURN RIGHT ON LOCAL STREET TO HOUSE M156G SECTION 7 MADADENI TO PICK UP 2 LEARNERS DRIVE STRAIGHT TO LOCAL STREET TURN RIGHT DRIVE STRAIGHT TO HOUSE M602 SECTION 7 MADADENI TO PICK UP 1 LEARNER DRIVE STRAIGHT TO LOCAL STREET TURN LEFT DRIVE STRAIGHT TO HOUSE M 56S1 SECTION 7 MADADENI TO PICK UP 1 LEARNER DRIVE STRAIGHT TURN RIGHT TO JOIN MD 5 ROAD TO B SECTION, MADADENI TURN LEFT DRIVE STRAIGHT TURN RIGHT TO DROPPING ZONE AT VUMELANI PRIMARY SCHOOL TO DROP 2 LEARNERS, DRIVE STRAIGHT AND TURN LEFT AND DRIVE STRAIGHT TO SIPHENI PRIMARY SCHOOL TO DROP OFF 2 THE LEARNERS, DRIVE STRAIGHT AND TURN LEFT TO KHASelihLE PRIMARY SCHOOL TO DROP OFF ALL THE LEARNERS. IN THE AFTERNOON USE THE SAME ROUTE IN REVERSE TO PICK UP LEARNERS AT SCHOOLS AND DROP LEARNERS AT THEIR HOMES.</p>		



transport

Department:
Transport
Province of KwaZulu-Natal

GAZETTE

LGKZNG32-2023-NOV

REGION: ALL

1)	Application Number: APP0164709	2)	Gazette Number: LGKZNG32-2023-NOV
3)	Applicant: BC MBUYISA ID NO. 7103165653085 Association: STANGER TAXI OWNERS ASSOCIATION	4)	Applicant Address: PO BOX 4555 KWADUKUZA 4450
5)	Existing Licence Holder: NOT APPLICABLE ID NO. NOT APPLICABLE	6)	Existing Licence Holder Address: NOT APPLICABLE
7)	Type of application: NEW OPERATING LICENCE	8)	Operating Licence Number: NOTAVAILABLE
9)	Vehicle Type: MINIBUS	10)	1 X 15 (SEATED) + 0 (STANDING)
11)	Region: ILEMBE		
12.1	22027Q2201EM10191823 - STANGER TO MANGUZI FROM STANGER TAXI RANK AT THE CORNER OF CATO STREET AND BALCOMB STREET, TURN LEFT INTO BALCOMB STREET, TURN RIGHT INTO GLEDOWMILL ROAD, TURN LEFT INTO R102 PASSING MANDINI, GINGINDLOVU AND TURN LEFT INTO R66, TURN RIGHT INTO R102 TO MTHUNZINI, PASS MTUNZINI, PASS EMPANGENI USING R102 JOIN N2 TO MTUBATUBA PASS HLUHLUWE, PASS MKHUZE, TURN RIGHT INTO P522/1 PASS JOZINI PROCEED AND TURN RIGHT INTO P55/2 PROCEED TO OPHONDWENI AND DROP OFF PASSENGERS PROCEED AND JOIN R22, PROCEED UNTIL MANGUZI THEN TURN RIGHT INTO MANGUZI TAXI RANK (DROP OFF AND PICK UP PASSENGERS AND BACK TO STANGER TAXI RANK)		
12.2	22027Q2202HJ00191826 - STANGER TO BALLITO BAY. FROM STANGER TAXI RANK AT THE CORNER OF CATO AND BALCOMB STREET, TURN LEFT INTO BALCOMB STREET, TURN RIGHT INTO GLEDOWMILL ROAD, TURN RIGHT INTO R102 PASS NTSHAWINI, MELLVILLE, GROUTVILLE START PICKING UP AND DROPPING OFF AT ETETE PROCEED TO SHAKASKRAAL RAILWAY STATION (PICK AND DROP) PROCEED AND TURN LEFT INTO SALT ROCK ROAD CROSS N2 FREEWAY PROCEED PASS SIZANI SCHOOL, PASS SHELL GARAGE, PASS SALT ROCK HOTEL, JOIN DOLPHIN CRESCENT ROAD, JOIN OCEAN DRIVE, JOIN DOLPHIN CRESCENT PROCEED AND TURN RIGHT INTO COMPENSATION BEACH BOULEVARD ROAD PROCEED AND TURN INTO TAXI STOP NEXT TO SPAR (DROP OFF AND PICK UP PASSENGERS), RETURN USING COMPENSATION BEACH ROAD, TURN LEFT TO JOIN HAWKINS ROAD, LEFT INTO BALLITO DRIVE PASS CALTEX GARAGE PROCEED TO A TRAFFIC CIRCLE AND TURN LEFT INTO BALLITO BUSINESS PARK (DROP OFF AND PICK UP PASSENGERS) RETURN TO STANGER TAXI RANK USING BALLITO DRIVE TURN LEFT TO JOIN N2 PROCEED TURN LEFT TO JOIN SALT ROCK ROAD, TURN RIGHT TO JOIN R102 PASS UMHLALI POLICE STATION, PASS STANGER POLICE STATION JOIN ALBERT LUTHULI STREET, TURN RIGHT INTO BALCOMB STREET AND TURN LEFT INTO STANGER TAXI RANK (DROP OFF AND PICK UP PASSENGERS).		
12.3	22027Q22068T10191820 - STANGER TO PIETERMARITZBURG. FROM STANGER TAXI RANK RIGHT AT THE CORNER OF CATO AND BALCOMB STREET, TURN RIGHT INTO BALCOMB STREET, TURN LEFT INTO CATO STREET, TURN RIGHT INTO MAHTMA GHANDI STREET WHICH BECOMES ALBERT LUTHULI STREET, JOIN R74, PASS MAPHUMULO, PASS KRANSKOP AND PROCEED WITH R74 PROCEED AND TURN LEFT INTO R33 PROCEED PASSING SEVEN OAK, PASS NEW HANOVER PROCEED WITH R33 AND TURN LEFT TO BHAMBATHA ROAD WHICH BECOMES DR CHOTA MOTALA ROAD BECOMING CHURCH STREET TURN LEFT TO PIETERMARITZBURG TAXI RANK (DROP OFF AND PICK UP PASSENGERS TO STANGER TAXI RANK USING THE SAME ROUTE).		
12.4	22027Q2206W100191815 - STANGER TO DARNALL FROM STANGER TAXI RANK AT THE CORNER OF CATO STREET AND BALCOMB STREET, TURN LEFT INTO BALCOMB STREET, TURN RIGHT INTO GLEDOWMILL ROAD, TURN LEFT INTO R102 TURN LEFT INTO D159 CROSS RAILWAY BRIDGE (PICK AND DROP PASSENGERS) PROCEED AND TURN RIGHT, CROSS A BRIDGE TOWARDS HULLET SUGARMILL DROP OFF AND PICK UP PASSENGERS AT THE CORNER OF NALLAH AND SAMARDEE ROAD IN DARNALL.		
12.5	22027Q2209QU10191818 - STANGER TO MANDENI. FROM STANGER TAXI RANK AT THE CORNER OF CATO AND BALCOMB STREET, TURN LEFT INTO BALCOMB STREET, TURN RIGHT INTO GLEDOWMILL ROAD, TURN LEFT TO JOIN R102 PROCEED PASSING NEWGEUDELAND, DARNAL, ZINKWAZI, FORT PEARSON TUGELA, TURN LEFT TO JOIN D258 PROCEED AND TURN RIGHT INTO P459 PROCEED AND TURN LEFT AT THE SET OF ROBOTS, PROCEED AND TURN LEFT INTO MANDENI TAXI RANK, DROP OFF PASSENGERS AND PICK UP PASSENGERS TO STANGER TAXI RANK USING THE SAME ROUTE.		
12.6	22027Q220HJ001917122 - STANGER TO BALLITO BAY. FROM STANGER TAXI RANK AT THE CORNER OF CATO AND BALCOMB STREET, TURN LEFT INTO BALCOMB STREET, TURN RIGHT INTO GLEDOWMILL ROAD, TURN RIGHT INTO R102 PASS NTSHAWINI, MELLVILLE, GROUTVILLE START PICKING UP AND DROPPING OFF AT ETETE PROCEED TO SHAKASKRAAL RAILWAY STATION (PICK AND DROP) PROCEED AND TURN LEFT INTO SALT ROCK ROAD CROSS N2 FREEWAY PROCEED PASS SIZANI SCHOOL, PASS SHELL GARAGE, PASS SALT ROCK HOTEL, JOIN DOLPHIN CRESCENT ROAD, JOIN OCEAN DRIVE, JOIN DOLPHIN CRESCENT PROCEED AND TURN RIGHT INTO COMPENSATION BEACH BOULEVARD ROAD PROCEED AND TURN INTO TAXI STOP NEXT TO SPAR (DROP OFF AND PICK UP PASSENGERS), RETURN USING COMPENSATION BEACH ROAD, TURN LEFT TO JOIN HAWKINS ROAD, LEFT INTO BALLITO DRIVE PASS CALTEX GARAGE PROCEED TO A TRAFFIC CIRCLE AND TURN LEFT INTO BALLITO BUSINESS PARK (DROP OFF AND PICK UP PASSENGERS) RETURN TO STANGER TAXI RANK USING BALLITO DRIVE TURN LEFT TO JOIN N2 PROCEED TURN LEFT TO JOIN SALT ROCK ROAD, TURN RIGHT TO JOIN R102 PASS UMHLALI POLICE STATION, PASS STANGER POLICE STATION JOIN ALBERT LUTHULI STREET, TURN RIGHT INTO BALCOMB STREET AND TURN LEFT INTO STANGER TAXI RANK (DROP OFF AND PICK UP PASSENGERS).		
12.7	KZNNRCBC601NS112332 - STANGER TO NTSHAWINI FROM STANGER TAXI RANK TURN RIGHT TO BALCOMB STREET TURN LEFT INTO CHIEF ALBERT STREET PROCEED STANGER PASSING POLICE STATION JOIN R102 TURN RIGHT AT GLEDOW CROSSING AND TURN RIGHT INTO NTSHAWINI AREA THEN LEFT AT MAGANGA COTTAGE TO DROP AND PICK PASSENGERS AND RETURN TO STANGER TAXI RANK ON THE SAME.		
12.8	KZNNRCBC601NS112363 - STANGER TO THEM BENI ONE FROM STANGER TAXI RANK TURN LEFT TO BALCOMB STREET TURN RIGHT TO R102, TURN LEFT BEFORE PASSING GROUTVILLE HIGH SCHOOL THEN INTO D226 AT THEM BENI ONE (MJOOSTY STOP) TO DROP OFF AND PICK UP PASSENGERS AND RETURN TO STANGER TAXI RANK ON THE SAME ROUTE.		
12.9	KZNNRCBC601NS112394 - STANGER TO GLEDOW MILL FROM STANGER TAXI RANK TURN LEFT TO BALCOMB STREET TURN RIGHT INTO GLEDOW MILL ROAD CROSS R102 THEN PROCEED ALONG GLEDOW MILL ROAD PASSING GLEDOW SUGAR MILL DROP OFF PASSENGERS TO GLEDOW MINI MARKET AND DROP OFF AND PICK UP PASSENGERS PROCEED TO GLEDOW MILL MINI MARKET AND DROP OFF AND PICK UP PASSENGERS AND RETURN TO STANGER TAXI RANK IN THE SAME ROUTE.		
12.10	KZNNRCBC601NS112425 - STANGER TO BLYTHDALE BEACH FROM STANGER TAXI RANK TURN LEFT INTO BALCOMB STREET, RIGHT INTO GLEDOW MILL ROAD TURN LEFT INTO R102 TURN RIGHT INTO R74 PROCEED TO BLYTHDALE BEACH TO DROP OFF AND PICK UP PASSENGERS AND RETURN TO STANGER TAXI RANK ON THE SAMEROUTE.		
12.11	KZNNRCBC601NS112456 - STANGER TO NEWGEELERLAND FROM STANGER TAXI RANK LEFT BALCOMB STREET, TURN RIGHT TO GLEDOW MILL ROAD TURN RIGHT TO R102 TURN RIGHT INTO NEW GEELERLAND AND DROP OFF AND PICK UP PASSENGERS AND RETURN TO STANGER TAXI RANK ON THE SAME ROUTE.		



transport

Department:
Transport
Province of KwaZulu-Natal

GAZETTE

LGKZNG32-2023-NOV

REGION: ALL

12.12	KZNNRCBC601NS112487 - STANGER TO SHAKAVILLE FROM STANGER TAXI RANK TURN LEFT TO BALCOMB STREET TURN LEFT INTO GLEDOW MILL ROAD TURN RIGHT INTO KING SHAKA, TURN LEFT INTO MAHATMA GANDI ROAD TURN RIGHT INTO CATO STREET ALONG SHAKAVILLE, DROP OFF PASSENGER AND PICK UP TURN LEFT TO BAUHINIA RIGHT INTO SHAKAVILLE STREET LEFT TO SCHOOL STREET LEFT TO MDIMA RIGHT TO MAFAVUKE, RIGHT TO NOBAMBA RIGHT TO MFECANE AND DROP OFF AND PICK UP PASSENGERS AND RETURN TO STANGER TAXI RANK ON THE SAME ROUTE.
12.13	KZNNRCBC601NS112518 - STANGER TO LINDELANI FROM STANGER TAXI RANK RIGHT INTO BALCOMB STREET LEFT INTO GLEDOW MILL ROAD, TURN RIGHT INTO KING SHAKA PROCEED INTO DOESBURG ROAD, LEFT INTO LINDELANI ROAD DROP OFF AND PICK UP PASSENGERS AND RETURN TO STANGER TAXI RANK ON THE SAME ROUTE.
12.14	KZNNRCBC601NS112549 - STANGER TO DORINGKOP FROM STANGER TAXI RANK RIGHT INTO BALCOMB STREET LEFT INTO GLEDOW MILL ROAD, TURN RIGHT INTO KING SHAKA ROAD PROCEED ALONG DOESBURG ROAD, TURN LEFT TO P10 PASS SHAKAMBULA PASS EMPUMELELO CLINIC LEFT INTO DORINGKOP DROP AND PICK UP PASSENGERS AND RETURN ON TO STANGER TAXI RANK ON THE SAME ROUTE.
12.15	KZNNRCBC601NS112580 - STANGER TO CHARLOTTEDALE FROM STANGER TAXI RANK, TURN RIGHT INTO GLEDOW MILL ROAD, TURN RIGHT INTO R102 PROCEED ALONG R102, TURN LEFT AND PASS GROUTVILLE CLINIC PASS ALDENVILLE PRIMARY SCHOOL PASS THE CHARLOTTEDALE RAILWAY STATION, TURN LEFT TO CHARLOTTEDALE INFORMAL SETTLEMENT, PICK UP AND DROP PASSENGERS AND RETURN TO STANGER TAXI RANK ON THE SAME ROUTE.
12.16	KZNNRCBC601NS112611 - STANGER TO CRANBROOK FROM STANGER TAXI RANK RIGHT TO BALCOMB STREET LEFT TO CHIEF ALBERT STREET PROCEED PASSING STANGER POLICE STATION, TURN RIGHT TO R102 PASSING CRANBROOK ROAD PROCEED ALONG CRANBROOK ROAD AND PASS ZILUNGISELE PRIMARY SCHOOL AND MGIGIMBE PRIMARY SCHOOL BOTH ON THE LEFT AND AT CRANBROOK PICK AND DROP PASSENGERS AND RETURN TO STANGER TAXI RANK ON THE SAME ROUTE.
12.17	KZNNRCBC601NS112642 - STANGER TO GROUTVILLE FROM STANGER TAXI RANK TURN RIGHT TO BALCOMB STREET AND LEFT TO ALBERT LUTHULI STREET JOIN R102 PROCEED AND TURN RIGHT TO NOKUKHANYA LUTHULI STREET PASS LUTHULI MUSEUM, TURN LEFT AT THE T JUNCTION PASS THE GRAVE YARD AT MELANDA TO DROP OFF AND PICK UP PASSENGERS AND RETURN TO STANGER TAXI RANK ON THE SAME ROUTE.
12.18	KZNNRCBC601NS112673 - STANGER TO ETHEMBENI TWO FROM STANGER TAXI RANK TURN LEFT TO BALCOMB STREET, LEFT TO R102 TURN RIGHT TO JOIN R74 PROCEED STRAIGHT UNTIL YOU JOIN N2 SOUTH FREEWAY PROCEED AND TURN TO THE FIRST LEFT TURN OFF, TURN RIGHT TO D226 AND CROSS OVER N2 FREEWAY, TURN TO THE FIRST RIGHT PALM LAND PASSING B&B TO ETHEMBENI TWO DROP OFF AND PICK UP PASSENGERS AND RETURN TO STANGER TAXI RANK ON THE SAME ROUTE.
12.19	KZNNRCBC601NS112704 - STANGER TO TINLEY MANOR FROM STANGER TAXI RANK LEFT INTO BALCOMB STREET TURN LEFT INTO CHIEF ALBERT LUTHULI STREET PROCEED PASSING STANGER POLICE STATION TURN RIGHT TO JOIN R102 TURN LEFT TINLEY MANOR ROAD PASS UNDERNEATH THE BRIDGE PROCEED STRAIGHT TO TINLEY MANOR PICK UP AND DROP OFF AND PICK UP PASSENGERS AND RETURN TO STANGER TAXI RANK ON THE SAME ROUTE.
12.20	KZNNRCBC601NS112735 - STANGER TO EMPANGENI FROM STANGER TAXI RANK TURN LEFT TO BALCOMB STREET TURN RIGHT TO GLEDOW MILL TURN LEFT TO R102 NORTH, PROCEED STRAIGHT UNTIL TURN LEFT TO R34 TURN RIGHT TO UNNAMED ROAD AFTER MAXWELL TURN RIGHT TO COMMERCIAL ROAD AND TURN RIGHT INTO EMPANGENI B RANK. DROP OFF AND PICK UP PASSENGERS AND RETURN TO STANGER TAXI RANK ON THE SAME ROUTE.
12.21	KZNNRCBC601NS112797 - STANGER TO MTUBATUBA FROM STANGER TAXI RANK LEFT ONTO BALCOMB STREET TURN RIGHT INTO GLEDOW MILL ROAD LEFT INTO R102 RIGHT INTO R74 PROCEED TO JOIN N2 NORTH FREEWAY PASS MTHUNZINI TOLL PLAZA, PROCEED UNTIL TURN RIGHT TO JOIN TO JOIN R618 TURN LEFT TO INYATHI ROAD AND TURN RIGHT INTO MTUBATUBA TAXI RANK, DROP OFF AND PICK UP RETURN TO STANGER TAXI RANK ON THE SAME ROUTE.
12.22	KZNNRCBC601NS112828 - STANGER TO ASHVILLE / MADUNDUBE FROM STANGER TAXI RANK TURN LEFT INTO BALCOMB STREET TURN LEFT TO GLEDOW MILL TURN RIGHT INTO KING SHAKA STREET TURN LEFT INTO R74 PASS STANGER KEARSENEY, DROP OFF PASSENGERS PASS KWANYONGO SPAZA SHOP AT MADUNDUBE AND DROP OF PASSENGERS TURN LEFT TO GLENDALE ROAD PASSING NYASENI STORE TO EMKHAMBINI STOP AT MADUNDUBE, DROP OFF AND PICK UP AT RETURN TO STANGER TAXI RANK ON THE SAME ROUTE.
12.23	KZNNRCBC601NS112890 - STANGER TO SANSOSI FROM STANGER TAXI RANK LEFT TO BALCOMB STREET TURN LEFT TO GLEDOW MILL ROAD, TURN RIGHT TO KING SHAKA ROAD PROCEED ALONG DOESBURG ROAD TURN LEFT TO SANSOSI PICK UP AND DROP OFF PASSENGERS AND RETURN TO STANGER TAXI RANK ON THE SAME ROUTE.
12.24	KZNNRCBC601NS112921 - STANGER TO DRIEFONTEIN FROM STANGER TAXI RANK, RIGHT BALCOMB STREET, TURN LEFT TO CHIEF ALBERT LUTHULI STREET PROCEED PASSING STANGER POLICE STATION, TURN RIGHT TO R102 PROCEED ALONG R102, TURN RIGHT ON COMPENSATION ROAD PROCEED TO DRIEFONTEIN TAXI RANK DROP AND PICK UP PASSENGERS AND RETURN TO STANGER TAXI RANK ON THE SAME ROUTE.
12.25	KZNNRCBC601NS112952 - STANGER TO SHEFIELD FROM STANGER TAXI RANK TURN LEFT TO BALCOMB STREET TURN RIGHT TO GLEDOW MILL ROAD PROCEED AND TURN RIGHT TO JOIN R102 ALONG R102 TURN LEFT SALT ROCK ROAD AND CROSSOVER N2 FREEWAY INTO SHEFIELD BEACH ROAD PROCEED SHEFIELD BEACH ROAD DROP OFF PASSENGERS PASSING CBD TO BP GARAGE TO SHEFIELD BEACH DROP OFF AND PICK UP PASSENGERS AND RETURN TO STANGER TAXI RANK ON THE SAME ROUTE.
12.26	KZNNRCBC601NS112983 - STANGER TO GREYTOWN FROM STANGER TAXI RANK TURN LEFT INTO BALCOMB STREET TURN LEFT INTO GLEDOW MILL ROUTE, RIGHT INTO KING SHAKA STREET LEFT INTO R74, PROCEED AND TURN LEFT INTO DURBAN STREET INTO GREYTOWN TAXI RANK DROP OFF AND PICK UP PASSENGERS RETURN TO STANGER TAXI RANK ON THE SAME ROUTE.
12.27	KZNNRCBC601NS113076 - STANGER TO TETE FROM STANGER TAXI RANK TURN INTO BALCOMB STREET TURN LEFT INTO CHIEF ALBERT LUTHULI PROCEED PASSING STANGER POLICE STATION TURN RIGHT R102 PROCEED TUR4 RIGHT TETE TOWNSHIP DROP OFF AND PICK UP PASSENGER AND RETURN TO STANGER TAXI RANK ON THE SAME ROUTE.
12.28	KZNNRCBC601NS113138 - STANGER TO SHOMBELA FROM STANGER TAXI RANK TURN INTO BALCOMB STREET TURN LEFT INTO CHIEF ALBERT STREET PASSING STANGER POLICE STATION TURN INTO R102 TURN RIGHT TO ZIHLABATHINI PASSING LLOYD SCHOOL TURN LEFT PROCEED TO SHOMBELA TOWNSHIP DROP OFF AND PICK UP PASSENGER AND RETURN TO STANGER TAXI RANK ON THE SAME ROUTE.
12.29	KZNNRCBC601NS113169 - STANGER TO NKOBONGO FROM STANGER TAXI RANK TURN INTO BALCOMB STREET TURN LEFT INTO CHIEF ALBERT STREET PASSING STANGER POLICE STATION TURN INTO R102 TURN RIGHT INTO CEMETERY ROAD PROCEED TO NKOBONGO TOWNSHIP DROP OFF AND PICK UP PASSENGER AND RETURN TO STANGER TAXI RANK ON THE SAME ROUTE.
12.30	KZNNRCBC601NS113200 - STANGER TO SHAKASKRAAL (NKOBONGO) FROM STANGER TAXI RANK TURN INTO BALCOMB STREET TURN LEFT INTO CHIEF ALBERT STREET PASSING STANGER POLICE STATION TURN INTO R102 INTO SHAKASKRAAL CBD TURN RIGHT INTO SCHOOL ROAD PROCEED TO NKOBONGO TOWNSHIP DROP OFF AND PICK UP PASSENGER AND RETURN TO STANGER TAXI RANK ON THE SAME ROUTE.



transport

Department:
Transport
Province of KwaZulu-Natal

GAZETTE

LGKZNG32-2023-NOV

REGION: ALL

12.31	KZNNRCBC601NS113231 - STANGER TO GROUTVILLE FROM STANGER TAXI RANK TURN INTO BALCOMB STREET TURN LEFT INTO CHIEF ALBERT STREET PASSING STANGER POLICE STATION TURN RIGHT TO JOIN R102 PASSING NONHLEVU HIGH SCHOOL AT GROUTVILLE DROP OFF AND PICK UP PASSENGER AND TURN RIGHT TO D393 AT GROUTVILLE DROP OFF AND PICK UP PASSENGERS AND RETURN TO STANGER TAXI RANK ON THE SAME ROUTE.
12.32	KZNNRCBC601NS113417 - STANGER TO NYATHIKAZI FROM STANGER TAXI RANK TURN INTO BALCOMB STREET TURN RIGHT GLEDOW MILL ROAD, TURN LEFT INTO R102, TURN LEFT TO DARNALL ROAD, TURN LEFT AND PROCEED NYATHIKAZI PROCEED TO NYATHIKAZI DROP OFF AND PICK UP PASSENGER AND RETURN TO STANGER TAXI RANK ON THE SAME ROUTE
12.33	KZNNRCBC601NS113479 - STANGER TO HLOMENDLINI. FROM STANGER TAXI RANK TURN LEFT INTO BALCOMB STREET TURN RIGHT INTO GLEDOW MILL ROAD, TURN LEFT INTO R102 PROCEED, TURN LEFT BDWOOD ROAD PASS BP GARAGE PROCEED HLOMENDLINI TOWNSHIP DROP OF AND PICK UP PASSENGERS AND RETURN TO STANGER TAXI RANK ON THE SAME ROUTE.



transport

Department:
Transport
Province of KwaZulu-Natal

GAZETTE

LGKZNG32-2023-NOV

REGION: ALL

1)	Application Number: APP0164710	2)	Gazette Number: LGKZNG32-2023-NOV
3)	Applicant: K ZULU ID NO. 6909280793080 Association: ST WENDOLINS KLAARWATER TAXI OWNERS ASS.	4)	Applicant Address: 778 NXELE CRESCENT SAVANNAH PARK 3609
5)	Existing Licence Holder: DS ZULU ID NO. 6208285723089	6)	Existing Licence Holder Address: 778 NXELE ROAD SAVANNAH PARK KWA-ZULU NATAL 3609
7)	Type of application: DECEASED TRANSFER	8)	Operating Licence Number: LGKZN1503000312
9)	Vehicle Type: MINIBUS	10)	1 X 15 (SEATED) + 0 (STANDING)
11)	Region: DURBAN WEST		
12.1	<p>2206R62206RK00051171 - ST WENDOLINS TO PINETOWN</p> <p>FROM APPROVED TAXI RANK IN ST WENDOLINS TURN RIGHT INTO M1 (RICHMOND ROAD) TURN LEFT INTO ABBOT FRANCIS ROAD, TURN RIGHT INTO HOSPITAL ROAD, LEFT INTO MARIANHILL HOSPITAL TAXI RANK AND BACK INTO HOSPITAL ROAD, TURN LEFT INTO ABBOT FRANCIS ROAD, TURN LEFT INTO M1 (RICHMOND ROAD) TURN LEFT INTO WESTMEAD ROAD, TURN RIGHT INTO CIRCUIT ROAD, TURN RIGHT INTO CLARK ROAD, TURN RIGHT INTO ALEXANDER ROAD, TURN LEFT INTO M1 (RICHMOND ROAD) BECOMING OLD MAIN ROAD, TURN RIGHT INTO ANDERSON ROAD STRAIGHT INTO ANDERSON TAXI RANK AND BACK TO ST WENDOLINS TAXI RANK.</p> <p>FROM ST WENDOLINS TAXI RANK ALONG KLAARWATER ROAD TO KLAARWATER, TURN RIGHT INTO INTAKE ROAD, TURN LEFT INTO M1 (RICHMOND ROAD), TURN LEFT INTO ABBOT FRANCIS ROAD, TURN RIGHT INTO HOSPITAL ROAD, LEFT INTO MARIANHILL HOSPITAL TAXI RANK AND BACK INTO HOSPITAL ROAD, TURN LEFT INTO ABBOT FRANCIS ROAD, TURN LEFT INTO M1 (RICHMOND ROAD) TURN LEFT INTO WESTMEAD ROAD, TURN RIGHT INTO CIRCUIT ROAD, TURN RIGHT INTO CLARK ROAD, TURN RIGHT INTO ALEXANDER ROAD, TURN LEFT INTO M1 (RICHMOND ROAD) BECOMING OLD MAIN ROAD, TURN RIGHT INTO ANDERSON ROAD STRAIGHT INTO ANDERSON TAXI RANK AND BACK TO KLAARWATER TAXI RANK AND ST WENDOLINS TAXI RANK.</p> <p>FROM ST WENDOLINS TAXI RANK INTO KLAARWATER ROAD, RIGHT INTO DERMAT ROAD TO LUGANDA, TURN LEFT INTO INTAKE ROAD, TURN LEFT INTO M1 (RICHMOND ROAD), TURN LEFT INTO ABBOT FRANCIS ROAD, TURN RIGHT INTO HOSPITAL ROAD, LEFT INTO MARIANHILL HOSPITAL TAXI RANK AND BACK INTO HOSPITAL ROAD, TURN LEFT INTO ABBOT FRANCIS ROAD, TURN LEFT INTO M1 (RICHMOND ROAD) TURN LEFT INTO WESTMEAD ROAD, TURN RIGHT INTO CIRCUIT ROAD, TURN RIGHT INTO CLARK ROAD, TURN RIGHT INTO ALEXANDER ROAD, TURN LEFT INTO M1 (RICHMOND ROAD) BECOMING OLD MAIN ROAD, TURN RIGHT INTO ANDERSON ROAD STRAIGHT INTO ANDERSON TAXI RANK AND BACK INTO LUGANDA TAXI RANK KLAARWATER TAXI RANK AND ST WENDOLINS TAXI RANK.</p> <p>FROM ST WENDOLINS TAXI RANK TO WELBEDATCH WEST INTO DERMAT ROAD TURN RIGHT INTO THORNTREE AVENUE JOINING SAVANNA DRIVE, TURN LEFT INTO M1 (RICHMOND ROAD) TURN LEFT INTO ABBOT FRANCIS ROAD, TURN RIGHT INTO HOSPITAL ROAD, LEFT INTO MARIANHILL HOSPITAL TAXI RANK AND BACK INTO HOSPITAL ROAD, TURN LEFT INTO ABBOT FRANCIS ROAD, TURN LEFT INTO M1 (RICHMOND ROAD) TURN LEFT INTO WESTMEAD ROAD, TURN RIGHT INTO CIRCUIT ROAD, TURN RIGHT INTO CLARK ROAD, TURN RIGHT INTO ALEXANDER ROAD, TURN LEFT INTO M1 (RICHMOND ROAD) BECOMING OLD MAIN ROAD.</p>		
12.2	<p>2206R621004R00048151 - ST WENDOLINS - DURBAN VIA JACOBS</p> <p>FROM ST WENDOLINS TAXI RANK TO WELBEDATCH WEST INTO DERMAT ROAD TURN RIGHT INTO THORNTREE AVENUE JOINING SAVANNA DRIVE, TURN RIGHT INTO M1 (HIGGINSON HIGHWAY), TURN LEFT INTO SOUTH COAST ROAD (R102) TURN LEFT INTO BARRIER LANE, TURN LEFT INTO QUALITY STREET, TURN RIGHT INTO M4 PROCEED TO DURBAN, TURN LEFT INTO SMITH STREET, TURN RIGHT INTO WARWICK AVENUE TAXI RANK NO.107 WARWICK AVENUE AND RETURN TO ST WENDOLINS TAXI RANK.</p>		
12.3	<p>2206R62209WC00048152 - ST WENDOLINS TO ISIPINGO</p> <p>FROM ST WENDOLINS TAXI RANK TO WELBEDATCH WEST INTO DERMAT ROAD TURN RIGHT INTO THORNTREE AVENUE JOINING SAVANNA DRIVE, TURN RIGHT INTO M1 (HIGGINSON HIGHWAY), TURN LEFT INTO SOUTH COAST ROAD (R102) TURN LEFT INTO PRINCE MCWAYZENI DRIVE, LEFT INTO OLD MAIN ROAD (M35), RIGHT ALEXANDER AVENUE INTO TAXI RANK AND BACK TO WELBEDATCH WEST AND ST WENDOLINS TAXI RANK.</p>		
12.4	<p>2206R621004R00048150 - ST WENDOLINS TO DURBAN</p> <p>2.1 FROM APPROVED TAXI RANK IN ST WENDOLINS, TURN RIGHT INTO M1 (RICHMOND ROAD) TURN RIGHT INTO N3 TURN LEFT INTO OLD DUCHT ROAD, TURN RIGHT INTO MARKET ROAD, RIGHT INTO SERVICE ROAD BEHIND ENGLISH MARKET, RIGHT INTO WARWICK AVENUE RANK NO.107 AND RETURN.</p> <p>2.2 FROM ST WENDOLINS TAXI RANK ALONG KLAARWATER ROAD TO KLAARWATER, TURN LEFT INTO M1 (RICHMOND ROAD) TURN RIGHT INTO N3 TURN LEFT INTO OLD DUTCH ROAD, JOINING ALICE STREET TURN RIGHT INTO SOLDIERS WAY, RIGHT INTO PINE STREET, TURN RIGHT INTO RUSSEL STREET, TURN LEFT INTO LEOPOLD STREET, LEFT MARKET ROAD, RIGHT SERVICE ROAD TO ENGLISH MARKET, RIGHT INTO WARWICK AVENUE RANK NO.107 AND BACK TO KLAARWATER AND ST WENDOLINS TAXI RANK.</p> <p>2.3 FROM ST WENDOLINS TAXI RANK ALONG KLAARWATER ROAD, DERMAT ROAD TO LUGANDA, TURN LEFT INTO INTAKE ROAD, TURN LEFT M1 TURN RIGHT INTO N3, TURN LEFT INTO OLD DUTCH ROAD, RIGHT MARKET ROAD, RIGHT SERVICE ROAD BEHIND ENGLISH MARKET, TURN LEFT INTO WARWICK PLACE PROCEED TO TAXI RANK NO.107 AND BACK TO LUGANDA AND ST WENDOLINS TAXI RANK.</p> <p>2.4 FROM ST WENDOLINS TAXI RANK TO WELBEDATCH WEST INTO DERMAT ROAD TO LUGANDA TURN RIGHT INTO THORNTREE AVENUE JOINING SAVANNA DRIVE, TURN RIGHT INTO M1, TURN LEFT INTO HANS DETTMAN HIGHWAY (M34) INTO LIMPUS ROAD, LEFT INTO (M5) UNDERWOOD ROAD, TURN RIGHT INTO STAPLETON ROAD, TURN RIGHT M13, TURN LEFT INTO N3, TURN LEFT INTO OLD DUTCH ROAD, RIGHT MARKET ROAD, RIGHT SERVICE ROAD BEHIND ENGLISH MARKET, RIGHT INTO WARWICK AVENUE TAXI RANK NO.107 AND BACK TO WELBEDATCH WEST AND ST WENDOLINS TAXI RANK.</p>		



transport

Department:
Transport
Province of KwaZulu-Natal

GAZETTE

LGKZNG32-2023-NOV

REGION: ALL

1) Application Number: APP0164467	2) Gazette Number: LGKZNG32-2023-NOV
3) Applicant: RE NGCOBO ID NO. 6311020587080 Association: NOT AVAILABLE	4) Applicant Address: JOLIVET LOCATION WARD 7 HOUSE NUMBER 030230 HIGHFLAT 3306
5) Existing Licence Holder: NOT APPLICABLE ID NO. NOT APPLICABLE	6) Existing Licence Holder Address: NOT APPLICABLE
7) Type of application: NEW OPERATING LICENCE	8) Operating Licence Number: NOTAVAILABLE
9) Vehicle Type: MINIBUS	10) 1 X 15 (SEATED) + 0 (STANDING)
11) Region: UMGUNGUNDLOVU	
12.1	<p>KZPRERC2946186 - SCHOLARS AND THEIR PERSONAL EFFECTS: HOUSE NO.030232 NGCOBO RESIDENCE TO HLUTHANKUNGU PRIMARY SCHOOL THE VEHICLE START AT HOME HOUSE NO.030232 NGCOBO RESIDENCE TURN LEFT TO JOIN R612 PROCEED STRAIGHT PICK UP 4 LEARNERS AT MSIMANGO RESIDENCE PROCEED STRAIGHT PASS BOXER PUNCH PROCEED STRAIGHT PICK UP 3 LEARNERS AT PHUNGULA RESIDENCE PROCEED STRAIGHT PICK UP 2 LEARNERS AT NGIDI RESIDENCE PROCEED STRAIGHT PICK UP 2 LEARNERS AT MIOTO RESIDENCE PROCEED STRAIGHT TURN LEFT TO JOIN NANE ROAD PROCEED STRAIGHT PASS DESAI WHOLESALE PROCEED STRAIGHT PICK UP 2 LEARNERS AT MADIBA RESIDENCE PROCEED STRAIGHT PICK UP 2 LEARNERS AT MBASELA RESIDENCE PROCEED STRAIGHT TURN RIGHT TO JOIN R612 PROCEED STRAIGHT PASS PORT ST JOHNS CHURCH PROCEED STRAIGHT PASS EXPRESS FUEL STATION PROCEED STRAIGHT PASS NIGEL B&B PROCEED STRAIGHT TURN RIGHT TO JOIN P74 PROCEED STRAIGHT AT HLUTHANKUNGU PRIMARY SCHOOL DROP OFF LEARNERS.</p>



transport

Department:
Transport
Province of KwaZulu-Natal

GAZETTE

LGKZNG32-2023-NOV

REGION: ALL

1)	Application Number: APP0164738	2)	Gazette Number: LGKZNG32-2023-NOV
3)	Applicant: MP MSELEKU ID NO. 0001075338085 Association: KWA-MASHU TAXI OWNERS ASSOCIATION	4)	Applicant Address: J292 MDONI ROAD KWAMASHU DURBAN 4359
5)	Existing Licence Holder: NW MOLETSANE ID NO. 8107055307081	6)	Existing Licence Holder Address: K1402 HEBE ROAD KWAMASHU DURBAN 4359
7)	Type of application: NORMAL TRANSFER	8)	Operating Licence Number: LGKZN1403003042
9)	Vehicle Type: MINIBUS	10)	1 X 9 (SEATED) + 0 (STANDING)
11)	Region: GREATER NORTH		
12.1	<p>2206UB21004R00048164 - FROM KWAMASHU SECTIONS C,D,& B,K & J AND L & M TO DURBAN</p> <p>2.1 C, D & B:</p> <p>UBUBANE ROAD, RIGHT INTO ISIGWEGWE ROAD, INTO ISIPINGO ROAD, LEFT INTO AMANZIMTOTI ROAD, LEFT INTO MALANDELA ROAD, INTO INANDA ROAD, INTO INANDA HIGHWAY, RIGHT INTO N2, INTO WESTERN FREEWAY (N3) ALONG WESTERN FREEWAY (N3), LEFT TO BEREA ROAD NORTH, OLD DUTCH ROAD, ALICE STREET, RIGHT INTO GREY STREET, LEFT INTO COMMERCIAL, LEFT INTO FIELD TO SOLDIER'S WAY TAXI RANK.</p> <p>ALTERNATIVELY.</p> <p>FROM COMMERCIAL ROAD, RIGHT GARDNER STREET, RIGHT INTO PINE STREET INTO WESTERN FREEWAY.</p> <p>ALTERNATIVELY.</p> <p>MALANDELA ROAD, M25, N2, INTO WESTERN FREEWAY (N3).</p> <p>2.2 K & J</p> <p>NKONJANE ROAD, LEFT INTO SIGWACA ROAD, RIGHT INTO PHOTHWE ROAD, RIGHT INTO MPANGELE ROAD, LEFT INTO MCAKA ROAD, LEFT INTO MKHIWANE ROAD, RIGHT INTO NYALA ROAD, INTO UNDLONDLO ROAD, RIGHT INTO MALANDELA ROAD, INANDA ROAD, INTO INANDA HIGHWAY, RIGHT INTO N2 INTO WESTERN FREEWAY (N3) EAST BOUND, ALONG TO WESTERN FREEWAY (N3), LEFT TO BEREA ROAD NORTH, INTO OLD DUTCH ROAD, ALICE STREET, RIGHT INTO GREY STREET, LEFT INTO COMMERCIAL, LEFT INTO FIELD, TO SOLDIER'S WAY TAXI RANK.</p> <p>ALTERNATIVELY</p> <p>FROM COMMERCIAL ROAD, RIGHT INTO GARDNER STREET, RIGHT INTO PINE STREET TO WESTERN FREEWAY.</p> <p>ALTERNATIVELY.</p> <p>MALANDELA ROAD, M25, N2, INTO WESTERN FREEWAY (N3).</p> <p>2.3. L & M:</p> <p>BHEJANE ROAD, RIGHT INTO HLOBANE ROAD, LEFT INTO LUTHULI ROAD, RIGHT INTO ZULU ROAD, LEFT INTO NTOMBELA ROAD, RIGHT INTO MALANDELA ROAD, INTO INANDA ROAD, INTO INANDA HIGHWAY, RIGHT INTO N2 WESTERN FREEWAY (N3) EAST BOUND, ALONG TO WESTERN FREEWAY (N3), LEFT TO BEREA ROAD, INTO OLD DUTCH ROAD, ALICE STREET, RIGHT INTO GREY STREET, LEFT INTO COMMERCIAL, LEFT INTO FIELD STREET, TO SOLDIER'S WAY TAXI RANK.</p> <p>ALTERNATIVELY.</p> <p>FROM COMMERCIAL ROAD, RIGHT INTO GARDNER STREET, RIGHT INTO PINE STREET TO WESTERN FREEWAY.</p> <p>ALTERNATIVELY.</p> <p>MALANDELA ROAD, M25, N2, INTO WESTERN FREEWAY (N3).</p> <p>ALTERNATIVELY.</p> <p>NYALA ROAD, LEFT INTO PHITHI, INTO MDONI ROAD, NYALA, INTO MBONDWE ROAD, RIGHT INTO SIBISI ROAD, INTO MKHWANAZI ROAD, LEFT INTO MAKHATHINI ROAD, LEFT INTO MLANGENI ROAD, LEFT INTO NTOMBELA ROAD INTO INANDA ROAD, INTO INANDA HIGHWAY, RIGHT INTO N2 INTO WESTERN FREEWAY (N3) EAST BOUND, ALONG TO WESTERN FREEWAY (N3), LEFT TO BEREA ROAD NORTH, INTO OLD DUTCH ROAD, ALICE STREET, RIGHT INTO GREY STREET, LEFT INTO COMMERCIAL, LEFT INTO FIELD STREET, TO SOLDIER'S WAY TAXI RANK.</p> <p>ALTERNATIVELY.</p> <p>FROM COMMERCIAL ROAD, RIGHT INTO GARDNER STREET, RIGHT INTO PINE STREET TO WESTERN FREEWAY.</p> <p>ALTERNATIVELY.</p> <p>MALANDELA ROAD, M25, N2 INTO WESTERN FREEWAY (N3).</p>		
12.2	<p>2206UW21004R00048158 - KWA-MASHU TOWNSHIP TO DURBAN</p> <p>FROM KWA-MASHU TAXI RANK, INTO MALANDELA ROAD, INTO INANDA ROAD, INTO INANDA HIGHWAY, RIGHT INTO N2, INTO WESTERN FREEWAY (N3) ALONG THE WESTERN FREEWAY (N3), LEFT INTO BEREA ROAD NORTH, INTO OLD DUTCH ROAD, ALICE STREET, RIGHT INTO GREY STREET, LEFT INTO COMMERCIAL, LEFT INTO FIELD STREET TO SOLDIER'S WAY TAXI RANK.</p> <p>FROM COMMERCIAL ROAD, TURN RIGHT INTO GARDNER STREET, RIGHT INTO PINE STREET TO WESTERN FREEWAY.</p> <p>FROM SOLDIER'S WAY TAXI RANK, TO FIELD STREET, LEFT INTO LEOPOLD STREET, TO CANNONGATE ROAD, INTO WESTERN FREEWAY (N3), INTO N2, INANDA ROAD OFF-RAMP, INANDA HIGHWAY, MALANDELA ROAD.</p>		



transport

Department:
Transport
Province of KwaZulu-Natal

GAZETTE

LGKZNG32-2023-NOV

REGION: ALL

12.3	<p>2206UW2206UW00048169 - KWA-MASHU TO STANGER</p> <p>FROM APPROVED TAXI RANK IN KWA-MASHU TO APPROVED TAXI RANK IN STANGER TO VERULAM ALONG MALANDELA ROAD, RIGHT INTO M25, LEFT INTO THE N2, ALONG THE N2 LEFT INTO M41, ALONG THE M41 RIGHT INTO WICK STREET, LEFT INTO IRELAND STREET, RIGHT INTO WICK STREET, RIGHT INTO R102, PROCEED ALONG R102, PROCEED ALONG R102 TO STANGER DIRECT AND RETURN.</p>
12.4	<p>2206UW2206M100048173 - KWA-MASHU TO POINT</p> <p>INWARDS: FROM KWA-MASHU TAXI RANK INTO MALANDELA ROAD, INTO M25 INTO NORTH COAST ROAD, INTO UMGANI ROAD, LEFT INTO ARGYLE ROAD, RIGHT INTO BRICKHILL ROAD, INTO POINT ROAD, DIRECT AND RETURN.</p> <p>OUTWARDS: FROM POINT ROAD, RIGHT INTO BAY TERRACE ROAD, RIGHT INTO STANGER STREET, INTO ARGYLE ROAD, INTO UMGANI ROAD, INTO M25, LEFT INTO MALANDELA ROAD, INTO KWA-MASHU TAXI RANK.</p>
12.5	<p>2206UW2206RK00048168 - KWA-MASHU TO PINETOWN</p> <p>3 A. FROM APPROVED TAXI RANK IN KWA-MASHU TO APPROVED TAXI RANK IN PINETOWN VIA BESTER, CROSSROADS DIRECT AND RETURN. ALONG MALANDELA ROAD, LEFT INTO BHEJANE ROAD, ALONG BHEJANE ROAD, LEFT INTO SIBISI ROAD, RIGHT INTO NYALA ROAD, RIGHT INTO BHUNGEZI ROAD, RIGHT INTO NTUZUMA ACCESS, RIGHT INTO M25 ON- RAMP AND PROCEED TO BESTER'S TAXI RANK.</p> <p>ALONG MALANDELA ROAD, LEFT INTO BHEJANE ROAD, RIGHT INTO ZULU ROAD, LEFT INTO NTOMBELA ROAD, LEFT INTO MALANDELA ROAD AND PROCEED TO CROSSROADS TAXI RANK.</p> <p>FROM THE RANK AT KWA-MASHU STATION ALONG ANY OF THE ROUTES ABOVE INTO AND ALONG MALANDELA ROAD, INTO INANDA ROAD, RIGHT INTO THE N2, RIGHT INTO M19, ALONG THE M19, INTO ST. JOHN AVENUE, RIGHT INTO OLD MAIN ROAD (M31), LEFT INTO CROMPTON ROAD, RIGHT INTO HILL STREET AND PROCEED TO THE TAXI RANK.</p>



transport

Department:
Transport
Province of KwaZulu-Natal

GAZETTE

LGKZNG32-2023-NOV

REGION: ALL

1)	Application Number: APP0164758	2)	Gazette Number: LGKZNG32-2023-NOV
3)	Applicant: SL LANGA ID NO. 7107195424086 Association: DURBAN LONG DISTANCE TAXI ASSOCIATION	4)	Applicant Address: PO BOX104 WEENEN 3325
5)	Existing Licence Holder: NOT APPLICABLE ID NO. NOT APPLICABLE	6)	Existing Licence Holder Address: NOT APPLICABLE
7)	Type of application: NEW OPERATING LICENCE	8)	Operating Licence Number: LGKZN1303000474
9)	Vehicle Type: MINIBUS TAXI	10)	1 X 9-16 (SEATED) + 0 (STANDING)
11)	Region: DURBAN CENTRAL		
12.1	<p>21004R2207FP10049745 - DURBAN TO BABANANGO FROM APPROVED TAXI RANK IN DURBAN TO APPROVED TAXI RANK IN BABANANGO DIRECT AND RETURN.</p> <p>FROM CARTWRIGHT FLATS TAXI RANK INTO UMGENI ROAD TURN INTO ARGYLE ROAD AND JOIN M4 PROCEED TO N2 AT BALLITO, INTO AND ALONG THE N2 TO R66, INTO AND ALONG R66, LEFT INTO AND ALONG R68 TO TAXI RANK AT BABANANGO AND RETURN.</p> <p>RETURN TRIP</p> <p>FROM BABANANGO TAXI RANK INTO AND ALONG R68, INTO AND ALONG R66, INTO N2, JOIN M4 AT BALLITO; PROCEED ALONG M4 TO DURBAN, RIGHT INTO ARGYLE ROAD, LEFT INTO UMGENI ROAD, RIGHT INTO LEOPOLD STREET, RIGHT INTO WARWICK AVENUE, RIGHT INTO ALICE STREET, LEFT INTO ALBERT STREET, TO CARTWRIGHT FLATS TAXI RANK.</p>		
12.2	<p>21004R21004R00049746 - DURBAN TO MANGUZA FROM APPROVED TAXI RANKS IN DURBAN TO APPROVED TAXI RANKS IN MANGUZA DIRECT AND RETURN.</p> <p>FROM CARTWRIGHT FLATS TAXI RANK INTO UMGENI ROAD TURN INTO ARGYLE ROAD AND JOIN M4 PROCEED TO N2 AT BALLITO, INTO AND ALONG N2, INTO AND ALONG R38, INTO AND ALONG R38 BY PASSING JOZINI INTO AND ALONG R22 TO KWANGWANASE, INTO MAIN ROAD KWANGWANASE TO KWANGWANASE TAXI RANK AND RETURN.</p> <p>RETURN</p> <p>FROM KWANGWANASE TAXI RANK INTO MAIN ROAD, INTO AND ALONG R22, INTO AND ALONG R38 PASSING JOZINI, INTO AND ALONG N2, JOIN M4 AT BALLITO, PROCEED ALONG M4 TO DURBAN, RIGHT INTO ARGYLE STREET, LEFT INTO UMGENI ROAD, RIGHT INTO LEOPOLD STREET, RIGHT INTO WARWICK AVENUE, RIGHT INTO ALICE STREET, LEFT INTO ALBERT STREET, TO CARTWRIGHT FLATS TAXI RANK.</p>		
12.3	<p>2206LS22071T10049748 - DURBAN TO ESHOWE FROM APPROVED TAXI RANK IN DURBAN TO APPROVED TAXI RANK IN ESHOWE DIRECT AND RETURN.</p> <p>FROM CRABBE STREET TAXI RANK, LEFT INTO OSBORNE STREET INTO FIRST AVENUE / STAMFORDHILL ROAD INTO ARGYLE ROAD JOIN M4 PROCEED TO N2 AT BALLITO, CONTINUE ALONG N2 TO R66, INTO AND ALONG R66, TO ESHOWE, INTO AND ALONG JOHN ROSS HIGHWAY, INTO OSBORNE ROAD TO ESHOWE TAXI RANK AND RETURN.</p> <p>RETURN</p> <p>FROM ESHOWE TAXI RANK INTO OSBORNE ROAD, INTO AND ALONG JOHN ROSS HIGHWAY, INTO AND ALONG R66, INTO AND ALONG N2, JOIN M4 AT BALLITO, PROCEED ALONG M4 TO DURBAN, RIGHT INTO ARGYLE ROAD, LEFT INTO UMGENI ROAD, RIGHT INTO LEOPOLD STREET, RIGHT INTO WARWICK AVENUE, RIGHT INTO ALICE STREET, LEFT INTO ALBERT STREET, UMGENI ROAD TO CRABBE STREET TAXI RANK.</p>		
12.4	<p>21004R2206LS00049749 - DURBAN TO MKUZE FROM APPROVED TAXI RANK IN DURBAN TO APPROVED TAXI RANK IN MKUZE DIRECT AND RETURN.</p> <p>FROM CARTWRIGHT FLATS TAXI RANK INTO UMGENI ROAD TURN INTO ARGYLE ROAD AND JOIN M4 PROCEED TO N2 AT BALLITO, INTO AND ALONG N2 RIGHT INTO MKUZE MAIN ROAD, INTO EAGLE AVENUE TO MKUZE TAXI RANK AND RETURN.</p> <p>RETURN</p> <p>FROM MKUZE TAXI RANK INTO EAGLE AVENUE, INTO MAIN ROAD, INTO AND ALONG N2, JOIN M4 AT BALLITO, PROCEED ALONG M4 TO DURBAN, RIGHT INTO ARGYLE ROAD, LEFT INTO UMGENI ROAD, RIGHT INTO LEOPOLD STREET, RIGHT INTO WARWICK AVENUE, RIGHT INTO ALICE STREET, LEFT INTO ALBERT STREET TO CARTWRIGHT FLATS TAXI RANK.</p>		
12.5	<p>21004R21004R00049751 - DURBAN TO PONGOLA APPROVED TAXI RANKS IN DURBAN TO APPROVED TAXI RANKS IN PONGOLA DIRECT AND RETURN.</p> <p>FROM CARTWRIGHT FLATS TAXI RANK, INTO UMGENI ROAD, INTO ARGYLE ROAD JOIN M4 PROCEED TO N2 AT BALLITO, INTO AND ALONG N2 TO PONGOLA, TURNING INTO PONGOLA TAXI RANK AND RETURN.</p> <p>RETURN</p> <p>FROM PONGOLA TAXI RANK, INTO AND ALONG N2, JOIN M4 AT BALLITO, PROCEED ALONG M4 TO DURBAN, RIGHT INTO ARGYLE ROAD, LEFT INTO UMGENI ROAD, RIGHT INTO LEOPOLD STREET, RIGHT INTO WARWICK AVENUE, RIGHT INTO ALICE STREET LEFT INTO ALBERT STREET, INTO CARTWRIGHT FLATS TAXI RANK.</p>		
12.6	<p>21004R21007X10049753 - DURBAN TO HLABISA FROM CRABBE STREET TAXI RANK LEFT INTO OSBORNE STREET, INTO FIRST AVENUE / STAMFORDHILL ROAD INTO ARGYLE ROAD JOIN M4 PROCEED TO N2 AT BALLITO, INTO AND ALONG N2 TO R618 AT MTUBATUBA, INTO AND ALONG R618 TO TAXI RANK AT HLABISA AND RETURN.</p> <p>FROM HLABISA TAXI RANK INTO AND ALONG R618, INTO AND ALONG N2, JOIN M4 AT BALLITO, PROCEED ALONG M4 TO DURBAN, RIGHT INTO ARGYLE ROAD, LEFT INTO UMGENI ROAD, RIGHT INTO LEOPOLD STREET, RIGHT INTO WARWICK AVENUE, RIGHT INTO ALICE STREET, LEFT INTO ALBERT STREET, UMGENI ROAD TO CRABBE STREET TAXI RANK.</p>		



transport

Department:
Transport
Province of KwaZulu-Natal

GAZETTE

LGKZNG32-2023-NOV

REGION: ALL

12.7	<p>2206LS2206YW10049731 - DURBAN TO MAHLABATHINI FROM CRABBE STREET TAXI RANK, INTO OSBORNE STREET, INTO FIRST AVENUE / STAMFORDHILL ROAD INTO ARGYLE ROAD AND JOIN M4 PROCEED TO N2 AT BALLITO, INTO AND ALONG N2 TO R66, INTO AND ALONG R66 BY PASSING ESHOWE, INTO AND ALONG R34, RIGHT INTO AND ALONG R66 TO ULUNDI, INTO PRINCESS MAGOGO STREET TO ULUNDI TAXI RANK AND RETURN.</p> <p>FROM ULUNDI TAXI RANK INTO PRINCESS MAGOGO STREET, INTO AND ALONG R66, INTO AND ALONG R34, INTO AND ALONG R66 BY PASSING ESHOWE, INTO AND ALONG N2, JOIN M4 AT BALLITO, PROCEED ALONG M4 TO DURBAN, RIGHT INTO ARGYLE ROAD, LEFT INTO UMGENI ROAD, RIGHT INTO LEOPOLD STREET, RIGHT INTO WARWICK AVENUE, RIGHT INTO ALICE STREET, LEFT INTO ALBERT STREET, INTO UMGENI ROAD TO CRABBE STREET TAXI RANK.</p>
12.8	<p>21004R21004R00049732 - DURBAN TO KRANSKOP FROM CARTWRIGHT FLATS TAXI RANK, INTO UMGENI ROAD TURN INTO ARGYLE ROAD AND JOIN M4 PROCEED TO N2 AT BALLITO, PROCEED ALONG N2 INTO AND ALONG R74 BY PASSING STANGER TO KRANSKOP, RIGHT INTO MAIN ROAD KRANSKOP TO KRANSKOP TAXI RANK AND RETURN.</p> <p>FROM KRANSKOP TAXI RANK, INTO MAIN ROAD, INTO AND ALONG R74 BY PASSING STANGER, INTO AND ALONG N2, JOIN M4 AT BALLITO, PROCEED ALONG M4 TO DURBAN, RIGHT INTO ARGYLE ROAD, LEFT INTO UMGENI ROAD, RIGHT INTO LEOPOLD STREET, RIGHT INTO WARWICK AVENUE, RIGHT INTO ALICE STREET, LEFT INTO ALBERT STREET TO CARTWRIGHT FLATS TAXI RANK.</p>
12.9	<p>21004R2207BP10049733 - DURBAN TO DUNDEE FROM CRABBE STREET TAXI RANK, INTO OSBORNE STREET, INTO FIRST AVENUE JOIN EPSOME ROAD, UMGENI ROAD INTO LEOPOLD STREET JOIN N3 AND PROCEED ALONG N3 TO R103 AT COLENZO, ALONG R103, JOIN N11 PROCEED TO R692 TO DUNDEE INTO AND ALONG R68, INTO DUNDEE AND TURN TO VICTORIA STREET TAXI RANK IN DUNDEE AND RETURN.</p> <p>FROM VICTORIA STREET TAXI RANK INTO AND ALONG R68, INTO AND ALONG R692, INTO AND ALONG N11, INTO AND ALONG R103, JOIN N3 AT COLENZO, INTO AND ALONG N3 TO DURBAN, OLD DUTCH ROAD, ALICE STREET, LEFT INTO ALBERT STREET, UMGENI ROAD TO CRABBE STREET TAXI RANK.</p>
12.10	<p>21004R2207W310049734 - DURBAN TO RICHARDS BAY FROM CRABBE STREET TAXI RANK, INTO OSBORNE STREET, INTO FIRST AVENUE / STAMFORDHILL ROAD INTO ARGYLE ROAD JOIN M4 PROCEED TO N2 AT BALLITO, INTO AND ALONG N2 TO R34, INTO AND ALONG R34 (JOHN ROSS HIGHWAY), INTO AND ALONG BULLION ROAD, INTO KRUGER RAND ROAD TO RICHARDSBAY TAXI RANK AND RETURN.</p> <p>FROM RICHARDSBAY TAXI RANK, INTO KRUGER RAND ROAD, INTO AND ALONG BULLION ROAD, ALONG R34 (JOHN ROSS HIGHWAY), INTO AND ALONG N2, JOIN M4 AT BALLITO, PROCEED ALONG M4 TO DURBAN, RIGHT INTO ARGYLE ROAD, LEFT INTO UMGENI ROAD, RIGHT INTO LEOPOLD STREET, RIGHT INTO WARWICK AVENUE, RIGHT INTO ALICE STREET, LEFT INTO ALBERT STREET, INTO UMGENI ROAD INTO CRABBE STREET TAXI RANK.</p>
12.11	<p>21004R2207TM10049736 - DURBAN TO HLUHLUWE FROM CRABBE STREET TAXI RANK, INTO OSBORNE STREET, INTO FIRST AVENUE / STAMFORDHILL ROAD INTO ARGYLE ROAD JOIN M4 PROCEED TO N2 AT BALLITO, INTO AND ALONG N2 TO R22 AT HLUHLUWE INTO MAIN ROAD HLUHLUWE, INTO HLUHLUWE TAXI RANK AND RETURN.</p> <p>RETURN FROM HLUHLUWE TAXI RANK, INTO MAIN ROAD, INTO AND ALONG R22, INTO AND ALONG N2, JOIN M4 AT BALLITO; PROCEED ALONG M4 TO DURBAN, RIGHT INTO ARGYLE ROAD, LEFT INTO UMGENI ROAD, RIGHT INTO LEOPOLD STREET, RIGHT INTO WARWICK AVENUE, RIGHT INTO ALICE STREET, LEFT INTO ALBERT STREET, INTO UMGENI ROAD TO CRABBE STREET TAXI RANK</p>
12.12	<p>21004R2100F510049737 - DURBAN TO NEWCASTLE FROM CRABBE STREET TAXI RANK, INTO OSBORNE STREET, INTO FIRST AVENUE INTO EPSOME ROAD AND TURN INTO LEOPOLD STREET, INTO AND ALONG N3 AND PROCEED TO R103 AT COLENZO INTO AND ALONG R103, INTO AND ALONG N11 TO NEWCASTLE, TURN INTO ALLEN STREET, INTO KIRKLAND STREET, VOORTREKKER STREET TO NEWCASTLE TAXI RANK AND RETURN.</p> <p>RETURN FROM NEWCASTLE TAXI RANK INTO VOORTREKKER STREET, INTO KIRKLAND STREET, INTO ALLEN STREET, INTO AND ALONG N11, INTO AND ALONG R103, JOIN N3 AT COLENZO, INTO AND ALONG N3 TO DURBAN, INTO OLD DUTCH ROAD, ALICE STREET</p>
12.13	<p>21004R2100BF10049739 - DURBAN TO LADYSMITH/ EMNAMBITHI FROM CRABBE STREET TAXI RANK, INTO OSBORNE STREET INTO FIRST AVENUE, JOIN EPSOME ROAD, UMGENI ROAD INTO LEOPOLD STREET, JOIN N3 AND PROCEED ALONG N3, FROM N3 ONTO R103 AT COLENZO JOIN N11 INTO LADYSMITH AND TURN AT QUEEN STREET TO LADYSMITH TAXI RANK AND RETURN.</p> <p>RETURN FROM LADYSMITH TAXI RANK INTO QUEEN STREET, INTO N11, INTO AND ALONG R103, JOIN N3 AT COLENZO, INTO AND ALONG N3 TO DURBAN, INTO OLD DUTCH ROAD, ALICE STREET, LEFT INTO ALBERT STREET, UMGENI ROAD TO CRABBE STREET TAXI RANK.</p>
12.14	<p>21004R2207XJ10049741 - DURBAN TO EMPANGENI FROM APPROVED TAXI RANK IN DURBAN TO APPROVED TAXI RANKS IN EMPANGENI DIRECT AND RETURN.</p> <p>FROM CRABBE STREET TAXI RANK, INTO OSBORNE STREET, INTO FIRST AVENUE / STAMFORDHILL ROAD INTO ARGYLE ROAD JOIN M4 PROCEED TO N2 AT BALLITO, INTO AND ALONG N2 TO R66, INTO AND ALONG R66 BY PASSING GINGINDLOVU, INTO ALONG R102 TO EMPANGENI, LEFT INTO AND ALONG JOHN ROSS HIGHWAY TO EMPANGENI "A" TAXI RANK AND RETURN.</p> <p>RETURN FROM EMPANGENI "A" TAXI RANK INTO AND ALONG JOHN ROSS HIGHWAY, RIGHT INTO R102, INTO AND ALONG R66 BY PASSING GINGINDLOVU, INTO AND ALONG N2, JOIN M4 AT BALLITO, PROCEED ALONG M4 TO DURBAN, RIGHT INTO ARGYLE ROAD, LEFT INTO UMGENI ROAD, RIGHT INTO LEOPOLD STREET, RIGHT INTO WARWICK AVENUE, RIGHT INTO ALICE STREET, LEFT INTO ALBERT STREET, INTO UMGENI ROAD TO CRABBE STREET TAXI RANK.</p> <p>FROM CRABBE STREET TAXI RANK, INTO OSBORNE STREET, INTO FIRST AVENUE / STAMFORDHILL ROAD INTO ARGYLE ROAD JOIN M4 PROCEED TO N2 AT BALLITO, INTO AND ALONG N2 TO R66, INTO AND ALONG R66 BY PASSING GINGINDLOVU INTO AND ALONG R102, INTO AND ALONG TANNER ROAD (EMPANGENI RAIL), TO "B" RANK EMPANGENI RAIL AND RETURN.</p> <p>RETURN FROM "B" RANK EMPANGENI RAIL INTO AND ALONG TANNER ROAD, INTO AND ALONG R102, INTO AND ALONG R66 BY PASSING GINGINDLOVU, INTO N2, JOIN M4 AT BALLITO, PROCEED ALONG M4 TO DURBAN, RIGHT INTO ARGYLE ROAD, INTO UMGENI ROAD, RIGHT INTO LEOPOLD STREET, RIGHT INTO WARWICK AVENUE, RIGHT INTO ALICE STREET, LEFT INTO ALBERT STREET, INTO UMGENI ROAD TO CRABBE STREET TAXI RANK.</p>



transport

Department:
Transport
Province of KwaZulu-Natal

GAZETTE

LGKZNG32-2023-NOV

REGION: ALL

12.15	<p>21004R2206Y410049743 - DURBAN TO MELMOTH FROM APPROVED TAXI RANKS IN DURBAN TO APPROVED TAXI RANK IN MELMOTH DIRECT AND RETURN.</p> <p>FROM CRABBE STREET TAXI RANK, LEFT INTO OSBORNE, INTO FIRST AVENUE / STAMFORDHILL ROAD INTO ARGYLE ROAD JOIN M4 PROCEED TO N2 AT BALLITO, INTO AND ALONG N2 TO R66, INTO AND ALONG R66 TO MELMOTH, INTO AND VICTORIA STREET TO MELMOTH TAXI RANK AND RETURN.</p> <p>RETURN</p> <p>FROM MELMOTH TAXI RANK INTO VICTORIA STREET, INTO AND ALONG R66, INTO AND ALONG N2, JOIN M4 AT BALLITO; PROCEED ALONG M4 TO DURBAN, RIGHT INTO ARGYLE ROAD, LEFT INTO UMGENI ROAD, RIGHT INTO LEOPOLD STREET, RIGHT IN TO WARWICK AVENUE, RIGHT INTO ALICE STREET, LEFT INTO ALBERT STREET, INTO UMGENI ROAD TO CRABBE STREET TAXI RANK.</p>
12.16	<p>21004R2100CQ10049742 - DURBAN TO MANDINI FROM APPROVED TAXI RANK IN DURBAN TO APPROVED TAXI RANK IN MANDINI DIRECT AND RETURN FORWARD TRIP.</p> <p>ROUTE: FROM CARTWRIGHT FLATS TAXI RANK INTO UMGENI ROAD TURN INTO ARGYLE ROAD AND JOIN M4 PROCEED TO N2 AT BALLITO, INTO AND ALONG N2 UNTIL R245, INTO AND ALONG R245 VIA DARNALL TO R102, INTO AND ALONG R102 TO R258 INTO MANDINI, INTO AND ALONG MAIN ROAD MANDINI TO AMATIKULU RANKING AT THE MANDINI TAXI RANK AND RETURN.</p> <p>RETURN TRIP.</p> <p>ROUTE: FROM MANDINI TAXI RANK INTO AND ALONG MAIN ROAD FROM AMATIKULU, INTO R258, INTO AND ALONG R102 VIA DARNALL INTO AND ALONG R245, INTO N2, JOIN M4 AT BALLITO, PROCEED ALONG M4 TO DURBAN, RIGHT INTO ARGYLE ROAD, LEFT INTO UMGENI ROAD, RIGHT INTO LEOPOLD STREET, RIGHT INTO WARWICK AVENUE, RIGHT INTO ALICE STREET, LEFT INTO ALBERT STREET TO CARTWRIGHT FLATS TAXI RANK.</p>
12.17	<p>21004R22074410049747 - DURBAN TO MTUBATUBA FROM APPROVED TAXI RANK IN DURBAN TO APPROVED TAXI RANK IN MTUBATUBA DIRECT AND RETURN FORWARD TRIP.</p> <p>ROUTE: FROM CRABBE STREET TAXI RANK, LEFT INTO OSBORNE STREET INTO FIRST AVENUE / STAMFORDHILL ROAD INTO ARGYLE ROAD JOIN M4 PROCEED TO N2 AT BALLITO, INTO AND ALONG N2 TO BHOBHOZA ROAD (MTUBATUBA) INTO AND ALONG BHOBHOZA ROAD, INTO AND ALONG RIVERVIEW ROAD, INTO AND ALONG JOHN ROSS ROAD, INTO AND ALONG NYATHI ROAD TO MTUBATUBA TAXI RANK AND RETURN.</p> <p>RETURN TRIP.</p> <p>ROUTE: FROM MTUBATUBA TAXI RANK, INTO AND ALONG NYATHI ROAD, INTO AND ALONG JOHN ROSS ROAD, INTO AND ALONG RIVERVIEW ROAD, INTO AND ALONG BHOBHOZA ROAD, INTO AND ALONG N2, JOIN M4 AT BALLITO, PROCEED ALONG M4 TO DURBAN, RIGHT INTO ARGYLE ROAD, LEFT INTO UMGENI ROAD, RIGHT INTO LEOPOLD STREET, RIGHT INTO WARWICK AVENUE, RIGHT INTO ALICE STREET, LEFT INTO ALBERT STREET, UMGENI ROAD TO CRABBE STREET TAXI RANK.</p>
12.18	<p>21004R22027Q10049750 - DURBAN TO STANGER FROM APPROVED TAXI RANK IN DURBAN TO APPROVED TAXI RANK IN STANGER DIRECT AND RETURN FORWARD TRIP.</p> <p>ROUTE: FROM CARTWRIGHT FLATS TAXI RANK INTO UMGENI ROAD TURN INTO ARGYLE ROAD AND JOIN M4, INTO AND ALONG M4, INTO R214 VIA UMHLELI, JOIN R102 VIA SHAKASKRAAL TURN INTO CHIEF ALBERT LUTHULI STREET INTO BALCOMBE ROAD TO KWA DUKUZA/STANGER TAXI RANK AND RETURN.</p> <p>RETURN TRIP.</p> <p>ROUTE: FROM KWADUKUZA / STANGER TAXI RANK INTO BALCOMBE ROAD, INTO CHIEF ALBERT LUTHULI STREET, JOIN THE R102 VIA SHAKASKRAAL, INTO R214 VIA UMHLELI, INTO AND ALONG M4 TO DURBAN, INTO ARGYLE ROAD, LEFT INTO UMGENI ROAD, RIGHT INTO LEOPOLD STREET, RIGHT INTO WARWICK AVENUE, RIGHT INTO ALICE STREET LEFT INTO ALBERT STREET, INTO CARTWRIGHT FLATS TAXI RANK.</p>
12.19	<p>21004R22076110049752 - DURBAN TO NONGOMA FROM APPROVED TAXI RANK IN DURBAN TO APPROVED TAXI RANK IN NONGOMA .</p> <p>FORWARD TRIP.</p> <p>ROUTE: FROM CRABBE STREET TAXI RANK LEFT INTO OSBORNE STREET, INTO FIRST AVENUE / STAMFORDHILL ROAD INTO ARGYLE ROAD AND JOIN M4 PROCEED TO N2 AT BALLITO, INTO AND ALONG N2 TO R66, INTO AND ALONG R66 BY PASSING ESHOWE, INTO AND ALONG R34, TURN TO R66 TO NONGOMA BY PASSING ULUNDI TO NONGOMA TAXI RANK AND RETURN.</p> <p>RETURN TRIP.</p> <p>ROUTE: FROM NONGOMA TAXI RANK, TURN INTO R66 BY PASSING ULUNDI, INTO AND ALONG R34, INTO AND ALONG R66 BY PASSING ESHOWE, INTO AND ALONG N2, JOIN M4 AT BALLITO, PROCEED ALONG M4 TO DURBAN, RIGHT INTO ARGYLE ROAD, LEFT INTO UMGENI ROAD, RIGHT INTO LEOPOLD STREET, RIGHT INTO WARWICK AVENUE, RIGHT INTO ALICE STREET, LEFT INTO ALBERT STREET, UMGENI ROAD, TO CRABBE STREET TAXI RANK.</p>
12.20	<p>21004R2207J510049756 - DURBAN TO VRYHEID FROM APPROVED TAXI RANK IN DURBAN TO APPROVED TAXI RANK IN VRYHEID DIRECT AND RETURN FORWARD TRIP.</p> <p>ROUTE: FROM CRABBE STREET TAXI RANK LEFT INTO OSBORNE STREET, INTO FIRST AVENUE, STAMFORDHILL ROAD JOIN M4 PROCEED TO N2 AT BALLITO INTO AND ALONG N2, TO R66 VIA GINGINDLOVU INTO AND ALONG R34 VIA MELMOTH AND CONTINUE TO VRYHEID EAST ON R34 JOIN STRETCH STREET AND TURN AT BOCRET STREET TO VRYHEID TAXI RANK AND RETURN.</p> <p>RETURN TRIP.</p> <p>ROUTE: FROM VRYHEID TAXI RANK INTO BOCRET STREET, INTO STRETCH STREET, INTO R34 WEST, INTO AND ALONG R34 VIA MELMOTH, INTO AND ALONG R66 VIA GINGINDLOVU, INTO AND ALONG N2, JOIN M4 AT BALLITO, PROCEED ALONG M4 TO DURBAN, RIGHT INTO ARGYLE ROAD, LEFT INTO UMGENI ROAD, RIGHT INTO LEOPOLD STREET, RIGHT INTO WARWICK AVENUE, RIGHT INTO ALICE STREET, LEFT INTO ALBERT STREET, UMGENI ROAD TO CRABBE STREET TAXI RANK.</p> <p>NB: RETURN JOURNEY THE RETURN TRIP IS THE FORWARD TRIP IN REVERSE SAVE AND EXCEPT WHERE ONE WAY STREETS IN CITY AREAS DO NOT ALLOW THIS WHEREUPON THE ROUTE SHALL BE AS CLOSE AS POSSIBLE TO THAT OF THE FORWARD TRIP AND AS PRESCRIBED BY THE RELEVANT LOCAL AUTHORITY.</p>



transport

Department:
Transport
Province of KwaZulu-Natal

GAZETTE

LGKZNG32-2023-NOV

REGION: ALL

12.21	<p>21004R21004R00049757 - DURBAN TO FICKSBURG FROM APPROVED TAXI RANK IN DURBAN TO APPROVED TAXI RANK IN FICKSBURG DIRECT AND RETURN FORWARD TRIP</p> <p>ROUTE: FROM CARTWRIGHT FLATS TAXI RANK INTO AND ALONG UMGENI ROAD RIGHT INTO AND ALONG LEOPOLD STREET INTO AND ALONG N3 TO HARRISMITH INTO AND ALONG R712, INTO AND ALONG R711 VIA FOURIESBERG, INTO AND ALONG R26 TO FICKSBURG, INTO MC CABE STREET, INTO AND ALONG TOORN STREET TO TAXI RANK IN FICKSBURG AND RETURN.</p> <p>RETURN TRIP.</p> <p>ROUTE: FROM FICKSBURG TAXI RANK INTO AND ALONG TOORN STREET, INTO MCCABE STREET INTO AND ALONG R26, INTO AND ALONG R711 VIA FICKSBURG, INTO AND ALONG R712 TO HARRISMITH INTO AND ALONG N3 TO DURBAN, INTO OLD DUTCH ROAD, ALICE STREET, LEFT INTO ALBERT STREET, INTO CARTWRIGHT FLATS TAXI RANK.</p> <p>ALTERNATIVELY: VIA PINETOWN ON RETURN TRIPS TO DURBAN (DROP PASSENGERS ONLY): FROM FICKSBURG TAXI RANK...TO N3 INTO AND ALONG M13 TO PINETOWN INTO AND ALONG OLD MAIN ROAD RIGHT INTO CROMPTON STREET TO M13, JOIN N3 AT PARADISE VALLEY INTO AND ALONG N3 TO DURBAN, INTO OLD DUTCH ROAD, ALICE STREET LEFT INTO ALBERT STREET TO CARTWRIGHT FLATS TAXI RANK. NO PASSENGERS TO BE PICKED UP IN PINETOWN.</p>
12.22	<p>21004R11008Z10049758 - DURBAN TO JOHANNESBURG FROM APPROVED TAXI RANK IN DURBAN TO WANDERERS STREET, JOHANNESBURG TO PARK CITY TAXI RANK NO. 2 DIRECT AND RETURN.</p> <p>ROUTE: FROM CRABBE STREET / OSBORNE STREET TAXI RANK INTO FIRST AVENUE, EPSOME ROAD, UMGENI ROAD, LEOPOLD STREET, INTO AND ALONG N3 BY PASSING PIETERMARTIZBURG, HARRISMITH TO M2 WEST JOHANNESBURG, INTO AND ALONG HARROW ROAD, ANDERSON STREET, TROY STREET, PLAIN STREET, WANDERERS STREET, TO WANDERERS STREET TAXI RANK JOHANNESBURG AND RETURN.</p> <p>RETURN TRIP.</p> <p>ROUTE: FROM WANDERERS STREET TAXI RANK INTO PLAIN STREET, TROY STREET, ANDERSON STREET, INTO AND ALONG HARROW ROAD, INTO AND ALONG M2 EAST, INTO AND ALONG N3 PASSING HARRISMITH, AND PIETERMARTIZBURG TO DURBAN, INTO OLD DUTCH ROAD, ALICE STREET, LEFT INTO ALBERT STREET, UMGENI ROAD INTO CRABBE STREET / OSBORNE STREET TAXI RANK.</p>
12.23	<p>21004R7203CE10049759 - DURBAN TO QWA QWA FROM APPROVED TAXI RANK IN DURBAN TO APPROVED TAXI RANK IN QWAQWA DIRECT AND RETURN FORWARD TRIP.</p> <p>ROUTE: FROM CARTWRIGHT FLATS TAXI RANK INTO AND ALONG UMGENI ROAD, INTO AND ALONG LEOPOLD STREET, INTO AND ALONG N3 TO HARRISMITH FROM HARRISMITH ALONG R712, INTO AND ALONG R57 TO PHUTHADITJABA INTO AND ALONG MAMPOI STREET TO QWAQWA TAXI RANK AND RETURN.</p> <p>ALTERNATIVELY ...INTO AND ALONG N3 TO R74, INTO AND ALONG R74, TO R712, INTO AND ALONG R712, INTO AND ALONG R57 TO PHUTHADITJABA, MAMPOI STREET TO QWAQWA TAXI RANK AND RETURN.</p> <p>RETURN TRIP.</p> <p>ROUTE: FROM QWAQWA TAXI RANK INTO AND ALONG MAMPOI STREET, INTO AND ALONG R57, INTO AND ALONG R712 TO HARRISMITH, INTO AND ALONG N3 TO DURBAN, INTO OLD DUTCH ROAD, ALICE STREET, LEFT INTO ALBERT STREET, INTO CARTWRIGHT FLATS TAXI RANK.</p> <p>ALTERNATIVELY: VIA PINETOWN ON RETURN TRIPS TO DURBAN (DROP PASSENGERS ONLY).</p> <p>FROM: QWAQWA TAXI RANK...TO N3 INTO AND ALONG M13 TO PINETOWN INTO AND ALONG OLD MAIN ROAD RIGHT INTO CROMPTON STREET TO M13, JOIN N3 AT PARADISE VALLEY INTO AND ALONG N3 TO DURBAN INTO OLD DUTCH ROAD, ALICE STREET LEFT INTO ALBERT STREET TO CARTWRIGHT FLATS TAXI RANK. NO PASSENGERS TO BE PICKED UP IN PINETOWN.</p>
12.24	<p>21004R7100MF10049760 - DURBAN TO WELKOM.</p> <p>ROUTE: FROM CARTWRIGHT FLATS TAXI RANK INTO AND ALONG UMGENI ROAD, RIGHT INTO AND ALONG LEOPOLD STREET INTO AND ALONG N3 TO HARRISMITH, INTO AND ALONG N5 VIA BETHLEHEM, SENEKAL, INTO AND ALONG R70 VIA VENTERSBERG, INTO AND ALONG R73 VIA VIRGINIA INTO AND ALONG POWER ROAD TO CONSTANTIA / MOTHUSI ROAD TO TAXI RANK IN WELKOM AND RETURN.</p> <p>RETURN TRIP.</p> <p>ROUTE: FROM WELKOM TAXI RANK INTO CONSTANTIA / MOTHUSI ROAD, INTO AND ALONG POWER ROAD, INTO AND ALONG R73 VIA VIRGINIA, INTO AND ALONG R70 VIA VENTERSBERG, INTO AND ALONG N5 VIA SENEKAL AND BETHLEHEM, INTO HARRISMITH, INTO AND ALONG N3 TO DURBAN, INTO OLD DUTCH ROAD, ALICE STREET, LEFT INTO ALBERT STREET, INTO CARTWRIGHT FLATS TAXI RANK.</p> <p>ALTERNATIVELY: VIA PINETOWN ON RETURN TRIPS TO DURBAN (DROP PASSENGERS ONLY).</p> <p>FROM WELKOM...TO N3 INTO AND ALONG M13 TO PINETOWN INTO AND ALONG OLD MAIN ROAD RIGHT INTO CROMPTON STREET TO M13, JOIN N3 AT PARADISE VALLEY INTO AND ALONG N3 TO DURBAN INTO OLD DUTCH ROAD, ALICE STREET TO CARTWRIGHT FLATS TAXI RANK.</p> <p>NO PASSENGERS TO BE PICKED UP IN PINETOWN. NB: RETURN JOURNEY THE RETURN TRIP IS THE FORWARD TRIP IN REVERSE SAVE AND EXCEPT WHERE ONE WAY STREETS IN CITY AREAS DO NOT ALLOW THIS WHEN UPON THE ROUTE SHALL BE AS CLOSE AS POSSIBLE TO THAT OF THE FORWARD TRIP AND AS PRESCRIBED BY THE RELEVANT LOCAL AUTHORITY.</p>
12.25	<p>2206LS22071P10053699 - DURBAN TO GINGINDLOVU</p> <p>FROM APPROVED TAXI RANK IN DURBAN TO APPROVED TAXI RANK IN GINGINDLOVU DIRECT AND RETURN.</p> <p>ROUTE: FROM CRABBE STREET TAXI RANK, INTO OSBORNE STREET, INTO FIRST AVENUE/STAMFORDHILL ROAD INTO ARGYLE ROAD JOIN M4 PROCEED TO N2 AT BALLITO, PROCEED ALONG THE N2 TO R258, INTO AND ALONG R258, INTO AND ALONG ROAD R102 TO MAIN STREET, GINGINDLOVU, CONTINUE ALONG MAIN STREET TO GINGINDLOVU TAXI RANK AND RETURN.</p> <p>RETURN TRIP.</p> <p>ROUTE: FROM GINGINDLOVU TAXI RANK INTO MAIN STREET, INTO AND ALONG R258, INTO N2, JOIN M4 AT BALLITO; PROCEED ALONG M4 TO DURBAN, RIGHT INTO ARGYLE ROAD, LEFT INTO UMGENI ROAD, RIGHT INTO LEOPOLD STREET, RIGHT INTO WARWICK AVENUE, RIGHT INTO ALICE STREET, LEFT INTO ALBERT STREET, INTO UMGENI ROAD TO CRABBE STREET TAXI RANK.</p>



transport

Department:
Transport
Province of KwaZulu-Natal

GAZETTE

LGKZNG32-2023-NOV

REGION: ALL

1) Application Number: APP0164796	2) Gazette Number: LGKZNG32-2023-NOV
3) Applicant: NC NDLOVU ID NO. 6204190654089 Association: BHOOLAS TAXI ASSOCIATION	4) Applicant Address: LOT 272LANGALIBALELE 15 SIYABONGA MZIMELA ROAD INANDA 4309
5) Existing Licence Holder: NOT APPLICABLE ID NO. NOT APPLICABLE	6) Existing Licence Holder Address: NOT APPLICABLE
7) Type of application: NEW OPERATING LICENCE	8) Operating Licence Number: LGKZN1403001897
9) Vehicle Type: MINIBUS	10) 1 X 13 (SEATED) + 0 (STANDING)
11) Region: GREATER NORTH	
12.1	<p>2206LS2206SA00055922 - BHOOLAS TAXI RANK TO PHOENIX PLAZA.</p> <p>.FROM BHOOLAS TAXI RANK TURN LEFT INTO INDUSTRIAL ROAD THEN LEFT AGAIN INTO PHOENIX HIGHWAY PROCEED ALONG AND TURN RIGHT INTO RYDALVALE DRIVE THEN LEFT INTO PARTHENON STREET PICK AND DROP. TURN RIGHT INTO PANDORA STREET THEN TURN LEFT AND DRIVE INTO PHOENIX TAXI RANK OR ALTERNATIVELY, PROCEED ALONG RYDALVALE DRIVE AND TURN LEFT INTO LONGCROFT DRIVE AND LEFT INTO PHOENIX HIGHWAY, LEFT INTO PARTHENON STREET AND LEFT INTO PANDORA STREET DROP OF PASSENGERS THEN TURN LEFT INTO THE PHOENIX TAXI RANK PICK UP PASSENGERS AND RETURN BACK TO BHOOLAS TAXI RANK DOING THE SAMETHING.</p> <p>REVERSE ROUTE:</p> <p>FROM PHOENIX TAXI RANK DRIVE BACKWARDS USING THE SAME FORWARD ROUTE.</p> <p>. ALTERNATIVE ROUTE: VIA GOOLAM'S SUPERMARKET AND OHLANGA CASH & CARRY. DRIVE ALONG INDUSTRIAL PARK ROAD, TURN LEFT INTO FERNHAM DRIVE AND LEFT AGAIN INTO GILHAM AVENUE AND DRIVE ALONG AS STATED IN ROUTE 3 ABOVE AND DRIVE BACK ALONG WESTHAM DRIVE THEN LEFT INTO LENHAM DRIVE AND RIGHT INTO NORTHERN DRIVE. THEN LEFT INTO PHOENIX HIGHWAY RIGHT INTO PARTHENON STREET THEN LEFT INTO PHOENIX PLAZA.</p>
12.2	<p>2206LS2206TW00055924 - 3. BHOOLAS TAXI RANK TO WHITE HOUSE, PHOENIX.</p> <p>FROM BHOOLAS TAXI RANK TURN LEFT INTO PHOENIX INDUSTRIAL ROAD AND THEN RIGHT INTO ABERDARE DRIVE TURN LEFT ALONG ABERDARE DRIVE AND FINALLY TURN RIGHT INTO PHOENIX HIGHWAY. RIGHT INTO STONEBRIDGE DRIVE AND THEN LEFT INTO R102.</p> <p>ALTERNATIVELY,</p> <p>DRIVE ALONG PHOENIX HIGHWAY FROM ABERDARE DRIVE AND PROCEED STRAIGHT THEN FINALLY TURN LEFT INTO R102.TURN LEFT INTO MARSHALL DRIVE, RIGHT INTO BURNSIDE ROAD AND THEN RIGHT INTO FIELD ROAD, RIGHT INTO SIPHOSETHU DRIVE AND THEN LEFT INTO SUGAR MILL WAY. PROCEED TO JOIN GOLF COURSE DRIVE RIGHT INTO FLANDERS DRIVE, TURN AROUND AT MONTGOMERY DRIVE THEN TURN LEFT INTO GOLF COURSE DRIVE THEN LEFT INTO CORNUBIA DRIVE AND RIGHT INTO HILLHEAD ROAD THEN TURN LEFT INTO R102 DRIVE ALONG AND PARK AT WHITEHOUSE.</p> <p>ALTERNATIVE ROUTE:</p> <p>FROM BHOOLAS TAXI RANK TURN RIGHT INTO INDUSTRIAL PARK ROAD AND LEFT INTO M25 PROCEED STRAIGHT AND TURN LEFT INTO R102 THEN DRIVE ALONG TO WHITEHOUSE.</p> <p>REVERSE ROUTE:</p> <p>FROM WHITEHOUSE PROCEED ALONG R102 THEN TURN RIGHT M25 AND DRIVE STRAIGHT BACK TO THE STARTING POINT USING THE SAME FORWARD ROUTE OR ALTERNATIVELY, USE THE FORWARD ROUTE AS STATED ABOVE IN 4.</p> <p>3. BHOOLAS TAXI RANK TO WHITE HOUSE, PHOENIX.</p> <p>FROM BHOOLAS TAXI RANK TURN LEFT INTO PHOENIX INDUSTRIAL ROAD AND THEN RIGHT INTO ABERDARE DRIVE TURN LEFT ALONG ABERDARE DRIVE AND FINALLY TURN RIGHT INTO PHOENIX HIGHWAY, RIGHT INTO STONEBRIDGE DRIVE AND THEN LEFT INTO R102 AND PROCEED TO WHITE HOUSE SHOPPING CENTRE.</p> <p>ALTERNATIVE ROUTE:</p> <p>FROM BHOOLAS TAXI RANK TURN RIGHT INTO INDUSTRIAL PARK ROAD AND LEFT INTO M25 PROCEED STRAIGHT AND TURN LEFT INTO R102 THEN DRIVE ALONG TO WHITEHOUSE.</p> <p>REVERSE ROUTE:</p> <p>FROM WHITEHOUSE PROCEED ALONG R102 THEN TURN RIGHT M25 AND DRIVE STRAIGHT BACK TO THE STARTING POINT USING THE SAME FORWARD ROUTE OR ALTERNATIVELY, USE THE SAME FORWARD ROUTE AS STATED IN 2 ABOVE.</p>
12.3	<p>2206LS2206U200055925 - 4.BHOOLAS STORE TO VERULAM VIA PHOENIX RESIDENTIAL AREA.</p> <p>FROM BHOOLAS TAXI RANK TURN LEFT INTO INDUSTRIAL PARK ROAD PROCEED ALONG THEN TURN LEFT INTO PHOENIX HIGHWAY AND PROCEED STRAIGHT AND TURN LEFT INTO NORTHERN DRIVE, PROCEED UNTIL R102 AND TURN LEFT INTO IT , TURN RIGHT INTO WICK STREET AND LEFT INTO AND LEFT INTO IRELAND STREET AND LEFT INTO VERULAM TAXI RANK.</p> <p>OR</p> <p>ALTERNATIVELY FROM BHOOLAS RANK , TURN LEFT INTO INDUSTRIAL PARK ROAD AND LEFT INTO FERNHAM DRIVE AND LEFT AGAIN INTO LEBNHAM DRIVE , THEN TURN LEFT INTO NORTHERN DRIVE AND LEFT AGAIN INTO R102 TOWARDS VERULAM , INTO WICKS STREET AND LEFT INTO IRELAND AND LEFT INTO VERULAM TAXI RANK.</p>



transport

Department:
Transport
Province of KwaZulu-Natal

GAZETTE

LGKZNG32-2023-NOV

REGION: ALL

12.4	<p>2206LS2202H100055923 - BHOOLAS TAXI RANK TO TONGAAT VIA VERULAM.</p> <p>2.1. FROM BHOOLAS TAXI RANK TURN LEFT INTO INDUSTRIAL PARK ROAD, PROCEED ALONG THEN DROP PASSENGERS TURN LEFT INTO PHOENIX HIGHWAY AND DRIVE STRAIGHT ALONG THIS ROAD UNTIL TURNING LEFT INTO NORTHERN DRIVE DROP OF PASSENGERS. OR TURN LEFT INTO FERNHAM DRIVE PICK N' DROP AND LEFT AGAIN INTO LENHAM DRIVE. THEN TURN LEFT INTO NORTHERN DRIVE (PICK & DROP) AND LEFT AGAIN INTO R102 TOWARDS VERULAM DROP OFF ONLY. TURN RIGHT INTO WICK STREET AND LEFT INTO IRELAND STREET AND TURN LEFT INTO VERULAM TAXI RANK. FROM VERULAM (DROP OFF) TURN LEFT INTO IRELAND STREET AND LEFT INTO MOSS STREET. PROCEED RIGHT INTO SHALIMAR ROAD THEN RIGHT INTO VINCENT DICKENS ROAD THEN LEFT INTO R102 TOWARDS TONGAAT BECOMING MAIN ROAD. TURN LEFT INTO MARKET LANE THEN DRIVE STRAIGHT INTO TONGAAT TAXI RANK LOAD AND BACK TO BHOOLAS DOING THE SAME ROUTE.</p> <p>2. ALTERNATIVE ROUTE TO TONGAAT VIA VERULAM.</p> <p>2.2. FROM BHOOLAS TAXI RANK TURN RIGHT INTO INDUSTRIAL PARK ROAD THEN LEFT TURN INTO AN ON RAMP TO M25. TURN LEFT INTO N2 FREEWAY AND THEN LEFT INTO M41/ R102 TOWARDS VERULAM RIGHT NORTHERN DRIVE DROP OFF ONLY, LEFT OLD MAIN ROAD AND LEFT UMDLOTI LINK/ M27 THEN PROCEED ALONG USING THE FORWARD ROUTE AS STATED ABOVE, OR PROCEED ALONG INDUSTRIAL PARK DRIVE THEN TURN LEFT INTO M25 AND LEFT INTO R102 PASS THROUGH TO WHITEHOUSE IN PHOENIX AND THEN PROCEED ALONG R102 TOWARDS VERULAM TAXI RANK DROP OFF AND PROCEED TO TONGAAT LEFT INTO IRELAND STREET, INTO MOSS STREET. FROM VERULAM (DROP OFF) TURN LEFT INTO IRELAND STREET AND LEFT INTO MOSS STREET. PROCEED RIGHT INTO SHALIMAR ROAD THEN RIGHT INTO VINCENT DICKENS ROAD THEN LEFT INTO R102 TOWARDS TONGAAT BECOMING MAIN ROAD. TURN LEFT INTO MARKET LANE THEN DRIVE STRAIGHT INTO TONGAAT TAXI RANK LOAD AND BACK TO BHOOLAS DOING THE SAME ROUTE.</p> <p>FROM TONGAAT TAXI RANK TURN RIGHT INTO MARKET LANE THEN RIGHT INTO MAIN ROAD BECOMING R102 THEN DRIVE BACKWARDS USING THE SAME FORWARD ROUTE.</p> <p>2.3 ALTERNATIVE REVERSE ROUTE.</p> <p>FROM TONGAAT TAXI RANK TURN RIGHT INTO MARKET LANE THE LEFT INTO MAIN ROAD AND THEN RIGHT INTO WATSON HIGHWAY. TURN RIGHT INTO N2 FREEWAY ON RAMP. PROCEED ALONG N2 FREEWAY AND THEN TURN RIGHT AND JOIN M25 TOWARDS KWAMASHU THEN PROCEED ALONG UNTIL TURNING RIGHT INTO INDUSTRIAL PARK ROAD ON THE LEFT.</p>
------	--



transport

Department:
Transport
Province of KwaZulu-Natal

GAZETTE

LGKZNG32-2023-NOV

REGION: ALL

1) Application Number: APP0164802	2) Gazette Number: LGKZNG32-2023-NOV
3) Applicant: BG NONTANDA ID NO. 6501016985088 Association: THUTHUKANI TAXI OWNERS ASSOCIATION	4) Applicant Address: 142 HEZELMERE AREA 59 CANLANDS VERULAM 4339
5) Existing Licence Holder: NOT APPLICABLE ID NO. NOT APPLICABLE	6) Existing Licence Holder Address: NOT APPLICABLE
7) Type of application: NEW OPERATING LICENCE	8) Operating Licence Number: LGKZN1403001603
9) Vehicle Type: MINIBUS TAXI	10) 1 X 9-16 (SEATED) + 0 (STANDING)
11) Region: GREATER NORTH	
12.1	2206LS2206LS00053203 - VERULAM TO NDWEDWE COURT: FROM POINT A IRELAND STREET TAXI RANK IN VERULAM TURNING RIGHT AT THE ROBOT TO TODD STREET, LOADING AND OFF-LOADING, PROCEED TO P98 LOADING AND OFF-LOADING TURN RIGHT TO P713 LOADING AND OFF-LOADING TURNING RIGHT TO D1515 LOADING AND OFF-LOADING, PROCEED TO NTAPHUKA PRIMARY SCHOOL POINT B, FROM NTAPHUKA PRIMARY, TURN RIGHT TO D1651, TURN RIGHT TO D1649 LOADING AND OFF-LOADING TO REACH NDODEMBI PRIMARY SCHOOL AND RETURN TO POINT B NTAPHUKA PRIMARY SCHOOL LOADING AND OFF-LOADING, FROM POINT B NTAPHUKA, TURN LEFT TO D1515 LOADING AND OFF-LOADING, PROCEED TO REACH P713, TURN RIGHT LOADING AND OFF-LOADING, PROCEED THROUGH P713 TO REACH P100 NAD TURN LEFT ON P100 LOADING AND OFF-LOADING, PROCEED TO REACH POINT C NDWEDWE MAGISTRATE COURT AND RETURN ON THE SAME ROUTE LOADING AND OFF-LOADING TO REACH POINT A IRELAND STREET TAXI RANK IN VERULAM.
12.2	2206LS2206LS00053204 - VERULAM TO BUFFELSDRAAI: FROM IRELAND STREET TAXI RANK TURN RIGHT AT THE ROBOT TO TODD STREET, LOADING AND OFF-LOADING, TURN LEFT TO OAKLANDS DRIVE LOADING, TURN RIGHT TO WESTBROOK DRIVE, LOADING AND OFF-LOADING, PROCEED TO FIREWOOD ROAD LOADING AND OFF-LOADING, TURN RIGHT TO REDCLIFFE DRIVE LOADING AND OFF-LOADING, TURN LEFT SPORTS WAY, RIGHT OAK DRIVE, RIGHT REDCLIFFE DRIVE LEFT TO P521 LOADING AND OFF-LOADING, PROCEED STRAIGHT TO REACH P93 AND RETURN ON THE SAME ROUTE LOADING AND OFF-LOADING TO REACH POINT A IRELAND STREET TAXI RANK IN VERULAM.
12.3	2206LS2206LS00053206 - NGONWENI/THUBALETHU TO VERULAM: FROM IRELAND STREET TAXI RANK IN VERULAM TURN RIGHT AT THE ROBOT TO TODD STREET, LOADING AND OFF-LOADING, PROCEED TO P98 LOADING AND OFF-LOADING PASS OSINDISWENI HOSPITAL, PROCEED PASS THUMBELA PRIMARY SCHOOL WITH P98 TURN RIGHT D33 PROCEED TO REACH P100 AND TURN RIGHT P100 LOADING AND OFF-LOADING, PROCEED WITH P100 TO REACH THUBALETHU HIGH SCHOOL, TURN AROUND AT THUBALETHU ON THE SAME ROUTE LOADING AND OFF-LOADING TO IRELAND STREET TAXI RANK IN VERULAM.
12.4	2206LS2206LS00053207 - VERULAM TO HAZELMERE DAM: FROM IRELAND STREET TAXI RANK TURN LEFT AT THE ROBOT TO MOSS STREET, LOADING AND OFF-LOADING, TURN RIGHT TO SHALMAR ROAD/P79 PROCEED TO P100 LOADING AND OFF-LOADING TURN LEFT TO P530 AND PROCEED TO P239 LOADING AND OFF-LOADING UNTIL YOU REACH THE DAMS GATE AND RETURN BACK ON THE SAME ROUTE LOADING AND OFF-LOADING TO REACH IRELAND STREET TAXI RANK.



transport

Department:
Transport
Province of KwaZulu-Natal

GAZETTE

LGKZNG32-2023-NOV

REGION: ALL

1) Application Number: APP0164822	2) Gazette Number: LGKZNG32-2023-NOV
3) Applicant: V MBHELE ID NO. 7603037100082 Association: LINDELANI TAXI ASSOCIATION	4) Applicant Address: A1148 DLAMAHLAHLA ROAD NTUZUMA DURBAN 4360
5) Existing Licence Holder: NOT APPLICABLE ID NO. NOT APPLICABLE	6) Existing Licence Holder Address: NOT APPLICABLE
7) Type of application: NEW OPERATING LICENCE	8) Operating Licence Number: LGKZN1403002019
9) Vehicle Type: MINIBUS TAXI	10) 1 X 9-16 (SEATED) + 0 (STANDING)
11) Region: GREATER NORTH	
12.1	2206MK2206SA00049184 - LINDELANI TO PHOENIX TAXI RANK FORWARD INTO DUKUZA STREET, INTO VXAMU DRIVE, RIGHT INTO IHLBHE DRIVE, RIGHT INTO ITHENDELE DRIVE, LEFT INTO NTUZUMA ACCESS ROAD, INTO INDUSTRIAL PARK ROAD, LEFT INTO PHOENIX HIGHWAY, RIGHT INTO PARTHENON STREET, LEFT AND PROCEED TO PHOENIX TAXI RANK DIRECT AND RETURN ALONG THE SAME ROUTE IN REVERSE.
12.2	2206MK21004R00049185 - LINDELANI TO DURBAN METRO N.B. ALL THE ROUTES BELOW (ROUTES 1-7) ORIGINATE FROM THE ABOVE ROUTES. A, B OR C. FORWARD ROUTE 1A INANDA ROAD (M21), INTO INANDA HIGHWAY, BACK INTO INANDA ROAD (M21) INTO SEA COW LAKE ROAD, RIGHT INTO NORTH COAST ROAD, INTO UMGENI ROAD, INTO SOLDIERS WAY, RIGHT INTO FIELD STREET AND PROCEED TO SOLDIERS WAY TAXI RANK, OR ALONG FIELD STREET, LEFT INTO LEOPOLD STREET, RIGHT INTO WARWICK AVENUE, LEFT INTO ETNA LANE PROCEEDING TO WARWICK AVENUE/CANONGATE ROAD TAXI RANK.
12.3	21004R21004R00049190 - DURBAN METRO TO DURBAN METRO ALTERNATIVELY FROM SOLDIERS WAY TAXI RANK, RIGHT INTO FIELD STREET, LEFT INTO LEOPOLD STREET, ALONG LEOPOLD STREET, INTO CANNONGATE ROAD, INTO THE N3, WESTBOUND, ALONG THE N3, INTO THE ON- RAMP TO THE N2, ALONG THE N2, LEFT INTO INANDA ROAD OFF RAMP, LEFT INTO INANDA ROAD (M21), INTO INANDA HIGHWAY AND CONTINUE AS PER ANY OF THE ABOVE ROUTES.
12.4	2206MK2206M100049191 - LINDELANI TO POINT INANDA ROAD (M21), INTO INANDA HIGHWAY, BACK INTO INANDA ROAD (M21), INTO SEA COW LAKE ROAD, RIGHT INTO NORTH COAST ROAD, INTO UMGENI ROAD(R102), LEFT INTO ARGYLE ROAD, RIGHT INTO BRICKHILL ROAD, INTO POINT, INTO POINT ROAD, RIGHT INTO BAY TERRACE, RIGHT INTO STANGER STREET, LEFT INTO ORDNANCE ROAD, LEFT INTO SOLDIERS WAY, RIGHT INTO QUEEN STREET, RIGHT INTO FIELD STREET, AND PROCEED TO SOLDIERS WAY TAXI RANK, OR LEFT INTO LEOPOLD STREET, RIGHT INTO WARWICK AVENUE, LEFT INTO ETNA LANE AND PROCEED TO WARWICK AVENUE/CANONGATE ROAD TAXI RANK.



transport

Department:
Transport
Province of KwaZulu-Natal

GAZETTE

LGKZNG32-2023-NOV

REGION: ALL

12.5	<p>2206MK21004R00049182 - LINDELANI TO DURBAN FORWARD ROUTE A FROM AN INFORMAL RANK (KWANDLANZI) ON NEW ROAD, ALONG NEW ROAD, LEFT INTO VXAMU AVENUE, OR, (RIGHT INTO DUKUZA STREET, LEFT INTO STREET NO.106604), RIGHT INTO STREET NO.106487, ALONG STREET NO.106487, TURN RIGHT INTO STREET NO.106585, INTO STREET NO.106583, RIGHT INTO INGCEBO DRIVE, LEFT INTO NEWLANDS EXPRESS WAY, RIGHT INTO KHANGELA STREET, ALONG KHANGELA STREET, RIGHT INTO NEWLANDS EXPRESS WAY, LEFT INTO CASTLEHILL DRIVE, LEFT INTO HILLDALE DRIVE, RIGHT INTO BRIARDALE DRIVE, RIGHT INTO INANDA ROAD (M21).</p> <p>1.2 FROM AN INFORMAL RANK (KWANDLANZI) LINDELANI ON NEW ROAD, ALONG NEW ROAD, LEFT INTO NEWLANDS EXPRESS WAY, TURN RIGHT INTO AN UNNAMED ROAD TO THE QUARRY, ALONG THIS ROAD PASSING THE ROAD TO EMOLWENI CEMETERY, CONTINUE UNTIL THE QUARRY AND RETURN ALONG THE SAME ROUTE TO NEWLANDS EXPRESS WAY, TURN RIGHT INTO NEWLANDS EXPRESS WAY, TURN RIGHT INTO DUKUZA ROAD, TURN RIGHT INTO NEWLANDS EXPRESS WAY, LEFT INTO KHANGELA STREET, ALONG KHANGELA STREET, RIGHT INTO NEWLANDS EXPRESS WAY, LEFT INTO CASTLEHILL DRIVE, RIGHT INTO HILLDALE DRIVE, RIGHT INTO BRIARDALE DRIVE, RIGHT INTO INANDA ROAD (M21).</p> <p>1.3 FORWARD ROUTE FROM INFORMAL TAXI RANK ON DUKUZA STREET LINDELANI NEAR NEWLANDS EXPRESS WAY (DIRT ROAD), ALONG DUKUZA STREET, INTO VXAMU AVENUE, RIGHT INTO STREET NO 106487, ALONG STREET NO 106487, TURN RIGHT INTO STREET NO 106585, INTO STREET NO 106583, RIGHT INTO INGCEBO DRIVE, LEFT INTO NEWLANDS EXPRESS WAY, RIGHT INTO KHANGELA STREET, ALONG KHANGELA STREET, RIGHT INTO NEWLANDS EXPRESS WAY, LEFT INTO CASTLEHILL DRIVE, LEFT INTO HILLDALE DRIVE, RIGHT INTO BRIARDALE DRIVE, RIGHT INTO INANDA ROAD (21).</p> <p>NB ALL THE ROUTES BELOW ORIGINATE FROM THE ABOVE STARTING POINTS.</p> <p>ALTERNATE ROUTE: 1.4. FORWARD ROUTE INANDA ROAD (M21), INTO INANDA HIGHWAY, BACK INTO INANDA ROAD (M21), INTO SEA COW LAKE ROAD, RIGHT INTO NORTH COAST ROAD, INTO UMGENI ROAD (R102), INTO SOLDIERS WAY TAXIRANK, OR FIELD STREET, LEFT INTO LEOPOLD STREET, RIGHT INTO WARWICK AVENUE, LEFT INTO ETNA LANE PROCEEDING TO WARWICK AVENUE/CANONGATE ROAD TAXI RANK.</p> <p>1.5 FORWARD ROUTE INANDA ROAD (M21), INTO INANDA HIGHWAY, BACK INTO INANDA ROAD (M21), RIGHT INTO AN ON RAMP TO THE N2, LEFT INTO NEW UMGENI ROAD (M19), ALONG M19, RIGHT INTO ALPINE ROAD (M10), INTO BRICKFIELD ROAD, RIGHT INTO RANDELS ROAD, LEFT INTO AN ON RAMP TO THE N3, EASTBOUND, ALONG THE N3, INTO COMMERCIAL ROAD, LEFT INTO FIELD STREET, AND PROCEED TO SOLDIERS WAY TAXI RANK, OR ALONG FIELD STREET, LEFT INTO LEOPOLD STREET, RIGHT INTO WARWICK AVENUE, LEFT INTO ETNA AND PROCEED TO WARWICK AVENUE/CANONGATE ROAD TAXI RANK.</p> <p>1.6 FORWARD ROUTE INANDA ROAD (21), INTO INANDA HIGHWAY, BACK INTO INANDA ROAD (M21), RIGHT INTO THE ON RAMP TO THE N2, ALONG THE N2, LEFT INTO N3 OFF-RAMP, ALONG THE N3, INTO COMMERCIAL ROAD, LEFT INTO FIELD STREET AND PROCEED TO SOLDIERS WAY, OR ALONG FIELD STREET, LEFT INTO LEOPOLD STREET, RIGHT INTO WARWICK AVENUE, LEFT INTO ETNA LANE AND PROCEED TO WARWICK AVENUE/CANONGATE ROAD TAXI RANK.</p> <p>N.B. ALL THE ROUTES BELOW (ROUTES 1-7) ORIGINATE FROM THE ABOVE ROUTES. A, B OR C.</p> <p>FORWARD ROUTE 1A INANDA ROAD (M21), INTO INANDA HIGHWAY, BACK INTO INANDA ROAD (M21) INTO SEA COW LAKE ROAD, RIGHT INTO NORTH COAST ROAD, INTO UMGENI ROAD, INTO SOLDIERS WAY, RIGHT INTO FIELD STREET AND PROCEED TO SOLDIERS WAY TAXI RANK, OR ALONG FIELD STREET, LEFT INTO LEOPOLD STREET, RIGHT INTO WARWICK AVENUE, LEFT INTO ETNA LANE PROCEEDING TO WARWICK AVENUE/CANONGATE ROAD TAXI RANK. A, B OR C.</p> <p>FORWARD ROUTE 1B INANDA ROAD (M21) INTO INANDA HIGHWAY, BACK INTO INANDA ROAD (M21), RIGHT INTO AN ON-RAMP TO THE N2, LEFT INTO NEW UMGENI ROAD (M19), ALONG M19, RIGHT INTO ALPINE ROAD (M10), INTO BRICKFIELD ROAD, RIGHT INTO RANDELS ROAD, LEFT INTO AN ON-RAMP TO THE N3, EASTBOUND, ALONG THE N3, INTO COMMERCIAL ROAD, LEFT INTO FIELD STREET AND PROCEED TO SOLDIERS WAY TAXI RANK, OR ALONG FIELD STREET, LEFT INTO LEOPOLD STREET, RIGHT INTO WARWICK AVENUE, LEFT INTO ETNA LANE PROCEEDING TO WARWICK AVENUE/CANONGATE ROAD TAXI RANK.</p> <p>FORWARD ROUTE 1C INANDA ROAD (M21) INTO INANDA HIGHWAY, BACK INTO INANDA ROAD (M21), RIGHT INTO AN ON-RAMP TO THE N2, ALONG THE N2, LEFT INTO THE N3 OFF-RAMP, ALONG THE N3, INTO COMMERCIAL ROAD, LEFT INTO FIELD STREET AND PROCEED TO SOLDIERS WAY, OR ALONG FIELD STREET, LEFT INTO LEOPOLD STREET, RIGHT INTO WARWICK AVENUE, LEFT INTO ETNA LANE AND PROCEED TO WARWICK AVENUE/ CANONGATE ROAD TAXI RANK.</p>
12.6	<p>2206MK2206U800049193 - LINDELANI TO UMHLANGA ROCKS</p> <p>FROM LINDELANI TAXI RANK, ALONG THE ROUTES DESCRIBED IN ABOVE, INTO NEWLANDS EXPRESS WAY, LEFT INTO MPANGELE ROAD, ALONG MPANGELE ROAD, LEFT INTO MALANDELA ROAD, ALONG MALANDELA ROAD, RIGHT INTO THE ON-RAMP TO KWAMASHU HIGHWAY (M25), ALONG M25 INTO R102, LEFT INTO RINALDO ROAD, LEFT INTO UMHLANGA ROCKS DRIVE, ALONG UMHLANGA ROCKS DRIVE (M12), INTO LIGHTHOUSE ROAD, LEFT INTO TANAGER WAY AND PROCEED TO AN APPROVED TAXI RANK ON TANAGER WAY DIRECT AND RETURN ALONG THE SAME ROUTE IN REVERSE</p> <p>ALTERNATE KWAMASHU HIGHWAY (M25), LEFT INTO THE ON-RAMP TO THE NATIONAL ROUTE (N2), ALONG THE N2, LEFT INTO THE OFF-RAMP TO M41, RIGHT INTO M41, ALONG M41, LEFT INTO UMHLANGA ROCKS DRIVE OFF-RAMP, TURN LEFT INTO UMHLANGA ROCKS DRIVE, ALONG UMHLANGA ROCKS DRIVE, TURN RIGHT INTO LIGHTHOUSE ROAD, LEFT INTO TANAGER WAY AND PROCEED TO THE APPROVED TAXI RANK ON TANAGER WAY DIRECT AND RETURN ALONG THE SAME ROUTE IN REVERSE.</p>
12.7	<p>2206U22206U200142112 - CHARTER SERVICE FROM TRENANCE PARK TAXI RANK TO POINT WITHIN THE PROVINCE OF KZN ONLY. NO PICKING UP OR SETTING DOWN OF PASSENGERS EN ROUTE.</p>
12.8	<p>2206MK2206MK00049172 - LINDELANI TO KWAMASHU STATION – TOWN CENTRE.</p> <p>FROM LINDELANI TAXI RANK ALONG THE ROUTES DETAILED ABOVE WITHIN LINDELANI AREA, INTO NEWLANDS EXPRESS WAY, LEFT INTO MPANGELE ROAD, LEFT INTO MALANDELA ROAD AND PROCEED ALONG MALANDELA ROAD TO KWAMASHU MAIN / MALANDELA ROAD TAXI RANK AT THE TOWN CENTRE DIRECT AND RETURN ALONG THE SAME ROUTE IN REVERSE.</p>
12.9	<p>2206MK2206RK00049180 - LINDELANI TO PINETOWN.</p> <p>FROM INANDA ROAD (M21), INTO INANDA HIGHWAY, BACK INTO INANDA ROAD (M21), RIGHT INTO THE ON-RAMP TO THE N2, RIGHT INTO UMGENI ROAD (M19), ALONG M19, TURN RIGHT INTO BLAIR ATHOLL ROAD (M32), INTO SHEPSTONE ROAD (M32), OR LEFT INTO CHELSEA AVENUE. LEFT INTO ESCOM ROAD, RIGHT INTO ST. JOHN'S AVENUE, RIGHT INTO OLD MAIN ROAD, LEFT INTO CROMPTON ROAD, RIGHT INTO HILL STREET AND PROCEED TO THE END POINT DIRECT AND RETURN.</p> <p>2.2 ALONG THE ABOVE ROUTES, INTO OLD MAIN ROAD, INTO RICHMOND ROAD, RIGHT INTO ALEXANDER ROAD, LEFT INTO ALBERT STREET, RIGHT INTO MALCOLM ROAD, RIGHT INTO CIRCUIT ROAD, INTO KYALAMI ROAD, RIGHT INTO HILLCLIMB ROAD, LEFT INTO TRAFFORD ROAD, RIGHT INTO ALEXANDER ROAD, TO THE END POINT ON ALEXANDER ROAD DIRECT AND RETURN.</p>



transport

Department:
Transport
Province of KwaZulu-Natal

GAZETTE

LGKZNG32-2023-NOV

REGION: ALL

12.10	2206MK2206MK00049195 - DURBAN CBD TO LINDELANI FROM SOLDIERS WAY TAXI RANK, RIGHT INTO FIELD STREET, INTO ALBERT STREET, INTO UMGENI ROAD (R102), INTO NORTH COAST ROAD, LEFT INTO SEA COW LAKE ROAD, INTO INANDA ROAD (21), ALONG INANDA ROAD, INTO INANDA HIGHWAY AND CONTINUE AS PER THE RETURN ROUTES IN 7.1 OR 7.3 ABOVE.
12.11	2206MK21004R00049178 - LINDELANI TO DURBAN. 1.1 FROM AN INFORMAL RANK (KWANDLANZI), LINDELANI ON NEW ROAD, ALONG NEW ROAD, LEFT INTO VXAMU AVENUE, OR, (RIGHT INTO DUKUZA STREET, LEFT INTO STREET NO.106604), RIGHT INTO STREET NO.106487, ALONG STREET NO.106487, TURN RIGHT INTO STREET NO.106585, INTO STREET NO.106583, RIGHT INTO INGCEBO DRIVE, LEFT INTO NEWLANDS EXPRESS WAY, RIGHT INTO KHANGELA STREET, ALONG KHANGELA STREET, RIGHT INTO NEWLANDS EXPRESS WAY, LEFT INTO CASTLEHILL DRIVE, LEFT INTO HILLDALE DRIVE, RIGHT INTO BRIARDALE DRIVE, RIGHT INTO INANDA ROAD (M21). 1.2 FROM AN INFORMAL RANK (KWANDLANZI), LINDELANI ON NEW ROAD, ALONG NEW ROAD, LEFT INTO NEWLANDS EXPRESS WAY, TURN RIGHT INTO AN UNNAMED ROAD TO THE QUARRY, ALONG THIS ROAD PASSING THE ROAD TO EMOLWENI CEMETRY, CONTINUE UNTIL THE QUARRY AND RETURN ALONG THE SAME ROUTE TO NEWLANDS EXPRESS WAY, TURN RIGHT INTO NEWLANDS EXPRESS WAY, TURN RIGHT INTO DUKUZA ROAD, TURN RIGHT INTO NEWLANDS EXPRESS WAY, LEFT INTO KHANGELA STREET, ALONG KHANGELA STREET, RIGHT INTO NEWLANDS EXPRESS WAY, LEFT INTO CASTLEHILL DRIVE, LEFT INTO HILLDALE DRIVE, RIGHT INTO BRIARDALE DRIVE, RIGHT INTO INANDA ROAD (M21). 1.3 FROM AN INFORMAL TAXI RANK ON DUKUZA STREET LINDELANI NEAR NEWLANDS EXPRESS WAY (DIRT ROAD), ALONG DUKUZA STREET, INTO VXAMU AVENUE, RIGHT INTO STREET NO.106487, ALONG STREET NO.106487, TURN RIGHT INTO STREET NO.106585, INTO STREET NO.106583, RIGHT INTO INGCEBO DRIVE, LEFT INTO NEWLANDS EXPRESS WAY, RIGHT INTO KHANGELA STREET, ALONG KHANGELA STREET, RIGHT INTO NEWLANDS EXPRESS WAY, LEFT INTO CASTLEHILL DRIVE, LEFT INTO HILLDALE DRIVE, RIGHT INTO BRIARDALE DRIVE, RIGHT INTO INANDA ROAD (M21). N.B. ALL THE ROUTES BELOW ORIGINATE FROM THE ABOVE STARTING POINTS. ALTERNATE ROUTE: 1.4 FORWARD ROUTE INANDA ROAD (M21), INTO INANDA HIGHWAY, BACK INTO INANDA ROAD (M21), INTO SEA COW LAKE ROAD, RIGHT INTO NORTH COAST ROAD, INTO UMGENI ROAD (R102), INTO SOLDIERS WAY, RIGHT INTO PINE STREET INTO FIELD STREET AND PROCEED TO SOLDIERS WAY TAXI RANK, OR FIELD STREET, LEFT INTO LEOPOLD STREET, RIGHT INTO WARWICK AVENUE, LEFT INTO ETNA LANE PROCEEDING TO WARWICK AVENUE/CANONGATE ROAD TAXI RANK. 1.5 FROM INANDA ROAD (M21), INTO INANDA HIGHWAY, BACK INTO INANDA ROAD (M21), RIGHT INTO AN ON-RAMP TO THE N2, LEFT INTO NEW UMGENI ROAD (M19), ALONG M19, RIGHT INTO ALPINE ROAD (M10), INTO BRICKFIELD ROAD, RIGHT INTO RANDES ROAD, LEFT INTO AN ON-RAMP.
12.12	2206MK2206M100049179 - LINDELANI TO POINT FROM INANDA ROAD (M21), INTO INANDA HIGHWAY, BACK INTO INANDA ROAD (M21), INTO SEA COW LAKE ROAD, RIGHT INTO NORTH COAST ROAD, INTO UMGENI ROAD, LEFT INTO ARGYLE ROAD, RIGHT INTO BRICKHILL ROAD, INTO POINT ROAD, RIGHT INTO BAY TERRACE, RIGHT INTO STANGER STREET, LEFT INTO ORDINANCE ROAD, LEFT INTO SOLDIERS WAY, RIGHT INTO QUEEN STREET, RIGHT INTO FIELD STREET, AND PROCEED TO SOLDIERS WAY TAXI RANK, OR, LEFT INTO LEOPOLD STREET, RIGHT INTO WARWICK AVENUE, LEFT INTO ETNA LANE AND PROCEED TO WARWICK AVENUE/CANONGATE TAXI RANK.
12.13	2206MK2206S900049181 - LINDELANI TO KWAMASHU STATION -TOWN CENTRE. ALONG THE ROUTES DETAILED ABOVE WITHIN LINDELANI AREA (A, B OR C), INTO NEWLANDS EXPRESS WAY, LEFT INTO MPANGELE ROAD, LEFT INTO MALANDELA ROAD AND PROCEED ALONG MALANDELA ROAD TO KWAMASHU MAIN / MALANDELA ROAD TAXI RANK AT THE TOWN CENTRE DIRECT AND RETURN ALONG THE SAME ROUTE IN REVERSE.
12.14	2206MK2206U800049183 - LINDELANI TO UMHLANGA ROCKS ALONG THE ROUTES DESCRIBED IN (A, B OR C) ABOVE, INTO NEWLANDS EXPRESS WAY, LEFT INTO MPANGELE ROAD, ALONG MPANGELE ROAD, LEFT INTO MALANDELA ROAD, ALONG MALANDELA ROAD, RIGHT INTO THE ON-RAMP TO KWAMASHU HIGHWAY (M25), ALONG M25 INTO R102, LEFT INTO RINALDO ROAD, LEFT INTO UMHLANGA ROCKS DRIVE (M12), INTO LIGHTHOUSE ROAD TO AN APPROVED TAXI RANK ON TANAGER WAY. ALTERNATIVE ROUTE. FROM KWAMASHU HIGHWAY (M25), LEFT INTO THE ON-RAMP TO THE NATIONAL ROUTE (N2), ALONG THE N2, LEFT INTO THE OFF-RAMP TO M41, RIGHT INTO M41, ALONG M41, LEFT INTO UMHLANGA ROCKS DRIVE OFF-RAMP, TURN LEFT INTO UMHLANGA ROCKS DRIVE, ALONG UMHLANGA ROCKS DRIVE, TURN RIGHT INTO LIGHTHOUSE ROAD, LEFT INTO TANAGER WAY AND PROCEED TO THE END POINT ON TANAGER WAY DIRECT AND RETURN ALONG THE SAME ROUTE IN REVERSE.
12.15	2206MK2206SA00049192 - FORWARD ROUTE 3. LINDELANI TO PHOENIX TAXI RANK FROM LINDELANI TAXI RANK ON DUKUZA STREET, ALONG DUKUZA STREET, INTO VXAMU DRIVE, RIGHT INTO IHOHBHE DRIVE, RIGHT INTO ITHENDELE DRIVE, LEFT INTO NTUZUMA ACCESS ROAD, INTO INDUSTRIAL PARK ROAD, LEFT ONTO PHOENIX HIGHWAY, RIGHT INTO PARTHENON STREET, LEFT AND PROCEED TO PHOENIX TAXI RANK DIRECT AND RETURN ALONG THE SAME ROUTE IN REVERSE.
12.16	21004R2206MK00049186 - DURBAN METRO TO LINDELANI 7.1. DURBAN TO LINDELANI FROM CANONGATE ROAD / WARWICK AVENUE TAXI RANK. RIGHT INTO ETNA LANE, LEFT INTO WARWICK AVENUE, RIGHT INTO ALICE STREET, LEFT INTO ALBERT STREET, INTO UMGENI ROAD, ALONG UMGENI ROAD, INTO NORTH COAST ROAD, LEFT INTO SEA COW LAKE ROAD, INTO INANDA ROAD (M21), INTO INANDA HIGHWAY, LEFT INTO NEWLANDS WEST DRIVE, ALONG NEWLANDS WEST DRIVE, RIGHT INTO CASTLEHILL DRIVE, LEFT INTO NEWLANDS EXPRESS WAY AND PROCEED TO LINDELANI USING EITHER ROUTE 1.1,1.2,OR 1.3 ABOVE IN REVERSE DIRECTION. 7.2 ALTERNATIVELY. INANDA ROAD (M21), LEFT INTO BRIARDALE DRIVE, LEFT INTO HILLDALE DRIVE, RIGHT INTO CASTLEHILL DRIVE, RIGHT INTO NEWLANDS EXPRESS WAY AND PROVED TO LINDELANI USING ANY OF ROUTES 1.1, 1.2 OR 1.3 IN REVERSE.
12.17	239J992206MK00049187 - WARWICK AVENUE TO LINDELANI 7.3 FROM CANONGATE ROAD / WARWICK AVENUE TAXI RANK. RIGHT INTO ETNA LANE, LEFT INTO WARWICK AVENUE, RIGHT INTO ALICE STREET, RIGHT INTO ALICE STREET, RIGHT INTO MARKET ROAD, RIGHT INTO LEOPOLD STREET, INTO CANONGATE ROAD, INTO THE WESTERN FREEWAY (N3), INTO THE ON- RAMP TO THE N2, ALONG THE N2, LEFT INTO THE OFF-RAMP TO INANDA ROAD, LEFT INTO INANDA ROAD (M21, INTO INANDA HIGHWAY, AND PROCEED AS PER THE RETURN ROUTE 7.1 AND ALTERNATIVE ROUTE 7.2 ABOVE.



transport

Department:
Transport
Province of KwaZulu-Natal

GAZETTE

LGKZNG32-2023-NOV

REGION: ALL

12.18	<p>239J2Q2206MK00049188 - SOLDIERS WAY (DURBAN CBD) TO LINDELANI</p> <p>FROM SOLDIERS WAY TAXI RANK, RIGHT INTO FIELD STREET, INTO ALBERT STREET, INTO UMGENI ROAD (R102), INTO NORTH COAST ROAD, LEFT INTO SEA COW LAKE ROAD, INTO INANDA ROAD (M21), ALONG INANDA ROAD, INTO INANDA HIGHWAY AND CONTINUE AS PER THE RETURN ROUTES IN 1A OR 1C ABOVE.</p> <p>ALTERNATIVELY.</p> <p>FROM SOLDIERS WAY TAXI RANK, RIGHT INTO FIELD STREET, LEFT INTO LEOPOLD STREET, ALONG LEOPOLD STREET, INTO CANONGATE ROAD, INTO THE N3, WESTBOUND, ALONG THE N3, INTO THE ON-RAMP TO THE N2, ALONG THE N2, LEFT INTO INANDA ROAD OFF-RAMP, LEFT INTO INANDA ROAD (M21), INTO INANDA HIGHWAY AND CONTINUE AS PER ANY OF THE ABOVE ROUTES.</p>
12.19	<p>2206MK2209WC00049194 - LINDELANI TO ISIPINGO</p> <p>FROM LINDELANI TAXI RANK, ALONG THE ROUTES WITHIN LINDELANI AS PER 3,4 AND 5 DESCRIBED ABOVE, INTO INANDA ROAD (M21), INTO INANDA HIGHWAY, INTO INANDA ROAD, TURN RIGHT INTO THE N2 ON-RAMP, INTO THE N2, ALONG THE N2, TURN LEFT INTO PROSPECTON/ISIPINGO OFF-RAMP, TURN RIGHT INTO PROSPECTON ROAD (R102), ALONG PROSPECTON ROAD, TURN LEFT INTO OLD SOUTH COAST ROAD AND PROCEED TO THE APPROVED TAXI RANK IN ISIPINGO CENTRAL BUSINESS DISTRICT DIRECT AND RETURN ALONG THE SAME ROUTE IN REVERSE.</p>



transport

Department:
Transport
Province of KwaZulu-Natal

GAZETTE

LGKZNG32-2023-NOV

REGION: ALL

1)	Application Number: APP0164598	2)	Gazette Number: LGKZNG32-2023-NOV
3)	Applicant: SB MBONANE ID NO. 8810206090080 Association: NOT AVAILABLE	4)	Applicant Address: 248 OSIZWENI 2951
5)	Existing Licence Holder: NOT APPLICABLE ID NO. NOT APPLICABLE	6)	Existing Licence Holder Address: NOT APPLICABLE
7)	Type of application: NEW OPERATING LICENCE	8)	Operating Licence Number: NOTAVAILABLE
9)	Vehicle Type: OTHER	10)	1 X 6 (SEATED) + 0 (STANDING)
11)	Region: AMAJUBA		
12.1	<p>KZPRERC2946872 - SCHOLARS AND THEIR PERSONAL EFFECTS: HOUSE NO.248 OSIZWENI TOWNSHIP TO QHUBIMFUNDO PRIMARY SCHOOL STARTING POINT HOUSE NO.248 OSIZWENI TOWNSHIP, DRIVE STRAIGHT TURN LEFT, TURN RIGHT DRIVE STRAIGHT TURN RIGHT DRIVE STRAIGHT TO HOUSE NO.321 OSIZWENI TOWNSHIP PICK UP ONE (1) CHILD, DRIVE STRAIGHT TO HOUSE NO.333 OSIZWENI TOWNSHIP PICK UP ONE (1) CHILD U-TURN DRIVE STRAIGHT TURN LEFT REACH TAR ROAD TURN RIGHT, DRIVE STRAIGHT TURN LEFT DRIVE STRAIGHT TURN RIGHT DRIVE STRAIGHT TO HOUSE NO.401 OSIZWENI TOWNSHIP PICK UP ONE (1) CHILD, DRIVE STRAIGHT TURN LEFT DRIVE STRAIGHT PASS OSIZWENI FIRE STATION DRIVE STRAIGHT TURN RIGHT DRIVE STRAIGHT TURN LEFT, DRIVE STRAIGHT TO HOUSE NO.436 OSIZWENI TOWNSHIP PICK UP ONE (1) CHILD, U-TURN AND TURN LEFT DRIVE STRAIGHT TURN RIGHT DRIVE STRAIGHT PASS A STOP SIGN DRIVE STRAIGHT TURN LEFT, DRIVE STRAIGHT TURN RIGHT DRIVE STRAIGHT TURN RIGHT, DRIVE STRAIGHT TURN LEFT DRIVE STRAIGHT TURN LEFT. DRIVE STRAIGHT TO HOUSE NO.7502 OSIZWENI TOWNSHIP PICK UP TWO (2) CHILDREN, U-TURN TURN LEFT, DRIVE STRAIGHT TURN RIGHT, DRIVE STRAIGHT TURN LEFT ON THE T-JUNCTION DRIVE STRAIGHT PASS MAKHANYA PETROL STATION TURN LEFT, DRIVE STRAIGHT TURN LEFT DRIVE TO CACAMEZELA HIGH SCHOOL DROP OFF FOUR CHILDREN, U-TURN DRIVE STRAIGHT PASS MAKHANYA PETROL STATION TURN RIGHT ON THE T-JUNCTION TURN LEFT, DRIVE STRAIGHT PASS FIVE-STAR STORE DRIVE STRAIGHT PASS XOLANI HIGH SCHOOL TURN LEFT DRIVE STRAIGHT TO QHUBIMFUNDO PRIMARY SCHOOL GATE DROP OFF TWO CHILDREN THE DRIVE BACK HOME. IN THE AFTERNOON I USE THE SAME ROUTE TO COLLECT ALL LEARNERS AND DROP THEM AT THEIR HOMES.</p>		



transport

Department:
Transport
Province of KwaZulu-Natal

GAZETTE

LGKZNG32-2023-NOV

REGION: ALL

1)	Application Number: APP0164593	2)	Gazette Number: LGKZNG32-2023-NOV
3)	Applicant: A DLAMINI ID NO. 8003085945083 Association: NOT AVAILABLE	4)	Applicant Address: GROOTHOEK FARM UTREGHT 2951
5)	Existing Licence Holder: NOT APPLICABLE ID NO. NOT APPLICABLE	6)	Existing Licence Holder Address: NOT APPLICABLE
7)	Type of application: NEW OPERATING LICENCE	8)	Operating Licence Number: NOTAVAILABLE
9)	Vehicle Type: MINIBUS	10)	1 X 15 (SEATED) + 0 (STANDING)
11)	Region: AMAJUBA		
12.1	<p>KZPRERC2946970 - SCHOLARS AND THEIR PERSONAL EFFECTS: KWA DLAMINI HOUSEHOLD, GROOTHOEK FARM TO EMALAHLENI COMBINED SCHOOL STARTING AT KWA DLAMINI HOUSEHOLD AT GROOTHOEK FARM DRIVE STRAIGHT TO KWA SITHOLE HOUSEHOLD GROOTHOEK FARM PICK UP ONE (1) CHILD, DRIVE STRAIGHT TURN LEFT DRIVE STRAIGHT TO KWA ZULU HOUSEHOLD GROOTHOEK FARM AND PICK UP THREE (3) CHILDREN, DRIVE STRAIGHT TO KWA SBISI HOUSEHOLD GROOTHOEK FARM PICK UP ONE (1) CHILD, DRIVE STRAIGHT TURN LEFT DRIVE STRAIGHT TO KWA DLAMINI HOUSEHOLD GROOTHOEK FARM PICK UP TWO (2) CHILDREN, DRIVE STRAIGHT TURN RIGHT, TURN LEFT TO THE RURAL ROAD, DRIVE STRAIGHT TURN LEFT TO KWA MDLALOSE HOUSEHOLD GROOTHOEK FARM PICK UP ONE (1) CHILD, TURN LEFT DRIVE STRAIGHT TURN LEFT DRIVE STRAIGHT TO KWA NXUMALO HOUSEHOLD GROOTHOEK FARM PICK UP ONE (1) CHILD, DRIVE STRAIGHT TURN RIGHT, DRIVE STRAIGHT TO THE RURAL ROAD TURN LEFT DRIVE STRAIGHT TO KWA XABA HOUSEHOLD GROOTHOEK FARM PICK UP ONE (1) CHILD, DRIVE STRAIGHT TURN LEFT DRIVE STRAIGHT TURN RIGHT TO KWA MDLALOSE HOUSEHOLD GROOTHOEK FARM PICK UP ONE (1) CHILD, U-TURN DRIVE STRAIGHT TURN LEFT, TURN RIGHT DRIVE STRAIGHT, DRIVE STRAIGHT TURN RIGHT TO KWA SBIBI HOUSEHOLD GROOTHOEK FARM PICK UP ONE (1) CHILD. DRIVE STRAIGHT TO KWA THWALA HOUSEHOLD GROOTHOEK FARM PICK UP ONE (1) CHILD, U-TURN DRIVE STRAIGHT TURN LEFT, DRIVE STRAIGHT TURN RIGHT DRIVE STRAIGHT TURN LEFT TO KWA KHOZA HOUSEHOLD GROOTHOEK FARM PIC UP ONE (1) CHILD, TURN LEFT DRIVE STRAIGHT TURN LEFT TO KWA SBIYA HOUSEHOLD GROOTHOEK FARM PICK UP ONE (1) CHILD, DRIVE STRAIGHT TURN RIGHT DRIVE STRAIGHT JOIN THE ROAD DRIVE STRAIGHT, TURN LEFT DRIVE STRAIGHT, TURN LEFT TURN RIGHT DRIVE STRAIGHT TO EMALAHLENI COMBINED SCHOOL GATE DROP OFF ALL FIFTEEN LEARNERS THE DRIVE BACK HOME. IN THE AFTERNOON I USE THE SAME ROUTE TO COLLECT ALL LEARNERS AND DROP THEM AT THEIR HOMES.</p>		



transport

Department:
Transport
Province of KwaZulu-Natal

GAZETTE

LGKZNG32-2023-NOV

REGION: ALL

1)	Application Number: APP0164716	2)	Gazette Number: LGKZNG32-2023-NOV
3)	Applicant: K ZULU ID NO. 6909280793080 Association: ST WENDOLINS KLAARWATER TAXI OWNERS ASS.	4)	Applicant Address: 778 NXELE CRESCENT SAVANNA PARK 3609
5)	Existing Licence Holder: DS ZULU ID NO. 6208285723089	6)	Existing Licence Holder Address: 778 NXELE ROAD SAVANNAH PARK KWA-ZULU NATAL 3609
7)	Type of application: DECEASED TRANSFER AND NEW OPERATING LICENCE	8)	Operating Licence Number: LGKZN1503001560
9)	Vehicle Type: MINIBUS	10)	1 X 15 (SEATED) + 0 (STANDING)
11)	Region: DURBAN WEST		
12.1	<p>2206R62206RK00051171 - ST WENDOLINS TO PINETOWN</p> <p>FROM APPROVED TAXI RANK IN ST WENDOLINS TURN RIGHT INTO M1 (RICHMOND ROAD) TURN LEFT INTO ABBOT FRANCIS ROAD, TURN RIGHT INTO HOSPITAL ROAD, LEFT INTO MARIANHILL HOSPITAL TAXI RANK AND BACK INTO HOSPITAL ROAD, TURN LEFT INTO ABBOT FRANCIS ROAD, TURN LEFT INTO M1 (RICHMOND ROAD) TURN LEFT INTO WESTMEAD ROAD, TURN RIGHT INTO CIRCUIT ROAD, TURN RIGHT INTO CLARK ROAD, TURN RIGHT INTO ALEXANDER ROAD, TURN LEFT INTO M1 (RICHMOND ROAD) BECOMING OLD MAIN ROAD, TURN RIGHT INTO ANDERSON ROAD STRAIGHT INTO ANDERSON TAXI RANK AND BACK TO ST WENDOLINS TAXI RANK.</p> <p>FROM ST WENDOLINS TAXI RANK ALONG KLAARWATER ROAD TO KLAARWATER, TURN RIGHT INTO INTAKE ROAD, TURN LEFT INTO M1 (RICHMOND ROAD), TURN LEFT INTO ABBOT FRANCIS ROAD, TURN RIGHT INTO HOSPITAL ROAD, LEFT INTO MARIANHILL HOSPITAL TAXI RANK AND BACK INTO HOSPITAL ROAD, TURN LEFT INTO ABBOT FRANCIS ROAD, TURN LEFT INTO M1 (RICHMOND ROAD) TURN LEFT INTO WESTMEAD ROAD, TURN RIGHT INTO CIRCUIT ROAD, TURN RIGHT INTO CLARK ROAD, TURN RIGHT INTO ALEXANDER ROAD, TURN LEFT INTO M1 (RICHMOND ROAD) BECOMING OLD MAIN ROAD, TURN RIGHT INTO ANDERSON ROAD STRAIGHT INTO ANDERSON TAXI RANK AND BACK TO KLAARWATER TAXI RANK AND ST WENDOLINS TAXI RANK.</p> <p>FROM ST WENDOLINS TAXI RANK INTO KLAARWATER ROAD, RIGHT INTO DERMAT ROAD TO LUGANDA, TURN LEFT INTO INTAKE ROAD, TURN LEFT INTO M1 (RICHMOND ROAD), TURN LEFT INTO ABBOT FRANCIS ROAD, TURN RIGHT INTO HOSPITAL ROAD, LEFT INTO MARIANHILL HOSPITAL TAXI RANK AND BACK INTO HOSPITAL ROAD, TURN LEFT INTO ABBOT FRANCIS ROAD, TURN LEFT INTO M1 (RICHMOND ROAD) TURN LEFT INTO WESTMEAD ROAD, TURN RIGHT INTO CIRCUIT ROAD, TURN RIGHT INTO CLARK ROAD, TURN RIGHT INTO ALEXANDER ROAD, TURN LEFT INTO M1 (RICHMOND ROAD) BECOMING OLD MAIN ROAD, TURN RIGHT INTO ANDERSON ROAD STRAIGHT INTO ANDERSON TAXI RANK AND BACK INTO LUGANDA TAXI RANK KLAARWATER TAXI RANK AND ST WENDOLINS TAXI RANK.</p> <p>FROM ST WENDOLINS TAXI RANK TO WELBEDATCH WEST INTO DERMAT ROAD TURN RIGHT INTO THORNTREE AVENUE JOINING SAVANNA DRIVE, TURN LEFT INTO M1 (RICHMOND ROAD) TURN LEFT INTO ABBOT FRANCIS ROAD, TURN RIGHT INTO HOSPITAL ROAD, LEFT INTO MARIANHILL HOSPITAL TAXI RANK AND BACK INTO HOSPITAL ROAD, TURN LEFT INTO ABBOT FRANCIS ROAD, TURN LEFT INTO M1 (RICHMOND ROAD) TURN LEFT INTO WESTMEAD ROAD, TURN RIGHT INTO CIRCUIT ROAD, TURN RIGHT INTO CLARK ROAD, TURN RIGHT INTO ALEXANDER ROAD, TURN LEFT INTO M1 (RICHMOND ROAD) BECOMING OLD MAIN ROAD.</p>		
12.2	<p>2206R621004R00048151 - ST WENDOLINS - DURBAN VIA JACOBS</p> <p>FROM ST WENDOLINS TAXI RANK TO WELBEDATCH WEST INTO DERMAT ROAD TURN RIGHT INTO THORNTREE AVENUE JOINING SAVANNA DRIVE, TURN RIGHT INTO M1 (HIGGINSON HIGHWAY), TURN LEFT INTO SOUTH COAST ROAD (R102) TURN LEFT INTO BARRIER LANE, TURN LEFT INTO QUALITY STREET, TURN RIGHT INTO M4 PROCEED TO DURBAN, TURN LEFT INTO SMITH STREET, TURN RIGHT INTO WARWICK AVENUE TAXI RANK NO.107 WARWICK AVENUE AND RETURN TO ST WENDOLINS TAXI RANK.</p>		
12.3	<p>2206R62209WC00048152 - ST WENDOLINS TO ISIPINGO</p> <p>FROM ST WENDOLINS TAXI RANK TO WELBEDATCH WEST INTO DERMAT ROAD TURN RIGHT INTO THORNTREE AVENUE JOINING SAVANNA DRIVE, TURN RIGHT INTO M1 (HIGGINSON HIGHWAY), TURN LEFT INTO SOUTH COAST ROAD (R102) TURN LEFT INTO PRINCE MCWAYIZENI DRIVE, LEFT INTO OLD MAIN ROAD (M35), RIGHT ALEXANDER AVENUE INTO TAXI RANK AND BACK TO WELBEDATCH WEST AND ST WENDOLINS TAXI RANK.</p>		
12.4	<p>2206R621004R00048150 - ST WENDOLINS TO DURBAN</p> <p>2.1 FROM APPROVED TAXI RANK IN ST WENDOLINS, TURN RIGHT INTO M1 (RICHMOND ROAD) TURN RIGHT INTO N3 TURN LEFT INTO OLD DUCHT ROAD, TURN RIGHT INTO MARKET ROAD, RIGHT INTO SERVICE ROAD BEHIND ENGLISH MARKET, RIGHT INTO WARWICK AVENUE RANK NO.107 AND RETURN.</p> <p>2.2 FROM ST WENDOLINS TAXI RANK ALONG KLAARWATER ROAD TO KLAARWATER, TURN LEFT INTO M1 (RICHMOND ROAD) TURN RIGHT INTO N3 TURN LEFT INTO OLD DUTCH ROAD, JOINING ALICE STREET TURN RIGHT INTO SOLDIERS WAY, RIGHT INTO PINE STREET, TURN RIGHT INTO RUSSEL STREET, TURN LEFT INTO LEOPOLD STREET, LEFT MARKET ROAD, RIGHT SERVICE ROAD TO ENGLISH MARKET, RIGHT INTO WARWICK AVENUE RANK NO.107 AND BACK TO KLAARWATER AND ST WENDOLINS TAXI RANK.</p> <p>2.3 FROM ST WENDOLINS TAXI RANK ALONG KLAARWATER ROAD, DERMAT ROAD TO LUGANDA, TURN LEFT INTO INTAKE ROAD, TURN LEFT M1 TURN RIGHT INTO N3, TURN LEFT INTO OLD DUTCH ROAD, RIGHT MARKET ROAD, RIGHT SERVICE ROAD BEHIND ENGLISH MARKET, TURN LEFT INTO WARWICK PLACE PROCEED TO TAXI RANK NO.107 AND BACK TO LUGANDA AND ST WENDOLINS TAXI RANK.</p> <p>2.4 FROM ST WENDOLINS TAXI RANK TO WELBEDATCH WEST INTO DERMAT ROAD TO LUGANDA TURN RIGHT INTO THORNTREE AVENUE JOINING SAVANNA DRIVE, TURN RIGHT INTO M1, TURN LEFT INTO HANS DETTMAN HIGHWAY (M34) INTO LIMPUS ROAD, LEFT INTO (M5) UNDERWOOD ROAD, TURN RIGHT INTO STAPLETON ROAD, TURN RIGHT M13, TURN LEFT INTO N3, TURN LEFT INTO OLD DUTCH ROAD, RIGHT MARKET ROAD, RIGHT SERVICE ROAD BEHIND ENGLISH MARKET, RIGHT INTO WARWICK AVENUE TAXI RANK NO.107 AND BACK TO WELBEDATCH WEST AND ST WENDOLINS TAXI RANK.</p>		



transport

Department:
Transport
Province of KwaZulu-Natal

GAZETTE

LGKZNG32-2023-NOV

REGION: ALL

1)	Application Number: APP0164883	2)	Gazette Number: LGKZNG32-2023-NOV
3)	Applicant: SN HLOPHE ID NO. 6506140319088 Association: CLERMONT AND KWADABEKA TAXI OWNERS ASS.	4)	Applicant Address: 3244 CLERMONT ROAD CLERMONT 3610
5)	Existing Licence Holder: NOT APPLICABLE ID NO. NOT APPLICABLE	6)	Existing Licence Holder Address: NOT APPLICABLE
7)	Type of application: NEW OPERATING LICENCE	8)	Operating Licence Number: NOTAVAILABLE
9)	Vehicle Type: MINIBUS	10)	1 X 15 (SEATED) + 0 (STANDING)
11)	Region: DURBAN WEST		
12.1	<p>21004R2206P900048120 - CLERMONT TO WESTMEAD</p> <p>FROM CLERMONT TAXI RANK TURN INTO CLERMONT ROAD JOIN POSSELT ROAD JOIN SHEPSTONE ROAD, TURN RIGHT INTO CROMPTON STREET, TURN RIGHT INTO LAUGHT STREET, TURN LEFT INTO GLENUGIE ROAD, TURN LEFT INTO OLD MAIN ROAD, JOIN RICHMOND ROAD, TURN RIGHT INTO TRAFFORD ROAD JOIN GOODWOOD ROAD, TURN LEFT INTO MAHOGANY ROAD A TO A DESIGNATED TAXI STOP AND RETURN ALONG THE SAME ROUTE TO CLERMONT TAXI RANK.</p> <p>FROM CLERMONT TAXI RANK TURN RIGHT INTO CLERMONT ROAD JOIN POSSELT ROAD JOIN SHEPSTONE ROAD, TURN RIGHT INTO CROMPTON STREET, TURN RIGHT INTO LAUTH STREET, TURN LEFT INTO GLENUGIE ROAD, TURN RIGHT INTO OLD MAIN ROAD JOIN RICHMOND ROAD, TURN RIGHT INTO TRAFFORD ROAD JOIN HILLCLIMB ROAD TO MONZA TO A DESIGNATED TAXI STOP AND RETURN TO CLERMONT TAXI RANK ALONG THE SAME ROUTE.</p> <p>FROM CLERMONT TAXI RANK TURN RIGHT INTO CLERMONT ROAD JOIN POSSELT ROAD SHEPSTONE ROAD, TURN RIGHT INTO CROMPTON STREET, TURN RIGHT INTO LAUTH STREET, TURN LEFT INTO GLENUGIE ROAD TURN RIGHT INTO OLD MAIN ROAD JOIN RICHMOND ROAD, TURN RIGHT INTO ALEXANDER ROAD, TURN LEFT TO MALCOLM ROAD, TURN RIGHT INTO CIRCUIT ROAD, TURN RIGHT INTO CLARK ROAD, TURN LEFT INTO ALEXANDER ROAD TO A DESIGNATED TAXI STOP AND RETURN ALONG THE SAME ROUTE TO CLERMONT TAXI RANK.</p>		
12.2	<p>21004R2206P900048121 - CONDITIONS GENERAL CONDITIONS APPLICABLE TO ALL ROUTES:</p> <p>1) PASSENGERS MAY BE PICKED UP AND/OR SET DOWN ONLY AT DESIGNATED TAXI RANKS OR TAXI STOPS, WHICH SHALL EXCLUDE BUS STOPS.</p> <p>2) ON THE INBOUND TRIP TO DURBAN, NO PASSENGERS MAY BE PICKED UP EN ROUTE FROM ENTERING THE N3, UNTIL REACHING UNIVERSITY AVENUE TAXI RANK NO.231</p> <p>3) ON THE TRIP TO MOLWENI WYEBANK, NO PASSENGERS MAY BE SET DOWN UNTIL REACHING M13.</p> <p>4) ENTRY OR RANKING ON PRIVATE PROPERTY IS NOT PERMITTED WITHOUT THE WRITTEN PERMISSION OF THE LANDLORD, A COPY OF WHICH MUST BE SUPPLIED TO THE BOARD.</p> <p>5) WITHOUT HAVING ENTERED INTO AN AGREEMENT WITH OTHER OPERATORS ON A COMMON ROUTE, AS CONTEMPLATED BY SECTION 88(2) OF ACT 2000, THE PICKING UP OR SETTING OF PASSENGERS ON SUCH AGREEMENT MUST BE SUPPLIED TO THE BOARD.</p> <p>6) AT RANKS, WHETHER ON-STREET OR OFF-STREET, ONLY THE TAXIS THAT CAN BE ACCOMMODATED IN THE DEMARCATED AREA MAY OCCUPY THE RANK. EXCESS VEHICLES MUST HOLD ELSEWHERE.</p> <p>7) RANK PERMITS OR LETTERS OF AUTHORITY MUST BE PRODUCED IN RESPECT OF ALL RANKS IN MUNICIPAL AREAS, IN PARTICULAR MAJOR TOWNS AND CITIES AND IN PARTICULAR INTER-PROVINCIAL DESTINATIONS.</p> <p>8) THE ALLOCATION OF ANY ROUTE OR PORTION OF ROUTE IS SUBJECT TO THE CONDITION THAT IT HAS BEEN APPROVED AND ALLOCATED IN GOOD FAITH AND THAT SUCH ROUTE WILL BE INVALID SHOULD IT TRANSPIRE THAT THE ROUTE OR PORTION THERE OF WILL, OR HAS CAUSED CONFLICT DUE TO IT HAVING BEEN APPROVED BASED ON INCORRECT OR FALSE INFORMATION SUPPLIED TO THE BOARD OR AS RESULT OF AN ERROR. IN SUCH INSTANCE THE OPERATING LICENCE MUST BE RETURNED TO THE BOARD FOR CORRECTION.</p> <p>9) THE VEHICLE MUST BE COVERED BY MOTOR VEHICLE INSURANCE AS WELL AS PERSONAL LIABILITY INSURANCE.</p>		
12.3	<p>21004R2206RK00048118 - CLERMONT TO DURBAN</p> <p>FROM CLERMONT TAXI RANK TURN RIGHT INTO CLERMONT ROAD, JOIN POSSELT ROAD, TURN LEFT INTO OTTO VOLEK ROAD JOIN STAPLETON ROAD, TURN RIGHT INTO M13 JOIN N3, WESTERN FREE WAY, TURN RIGHT INTO GREY STREET, TURN LEFT INTO WEST STREET, TURN LEFT INTO ALIVAL STREET, TURN LEFT INTO PINE STREET, TURN RIGHT INTO RUSSELL STREET, TURN LEFT INTO LEOPOLD STREET, JOIN MARKET STREET, UNIVERSITY AVENUE TURN RIGHT INTO RANK NO.231 WARWICK AVENUE AND RETURN WITH WARWICK AVENUE, TURN LEFT INTO CANNONGATE ROAD ONTO N3 OFF RAMP AND USE SAME ROUTE TO CLERMONT TAXI RANK.</p>		
12.4	<p>21004R2206RK00048119 - CLERMONT TO PINETOWN</p> <p>FROM CLERMONT TAXI RANK TURN RIGHT INTO CLERMONT ROAD JOIN POSSELT ROAD JOIN SHEPSTONE ROAD, TURN RIGHT INTO CROMPTON STREET, TURN RIGHT INTO UNION LANE, TURN LEFT INTO GLENUGIE ROAD JOIN MOODIE STREET, TURN RIGHT INTO HILL STREET INTO HILL STREET TAXI RANK.</p> <p>RETURN</p> <p>FROM HILL STREET TURN LEFT INTO MOODIE STREET JOIN GLENUGIE ROAD, TURN RIGHT INTO LAUTH STREET, TURN LEFT INTO CROMPTON STREET, TURN LEFT INTO SHEPSTONE ROAD JOIN POSSELT ROAD JOIN CLERMONT ROAD TURN RIGHT INTO NORTH ROAD TO CLERMONT TAXI RANK.</p>		
12.5	<p>2206LS2206P900050254 - DURBAN TO WESTVILLE PRISON</p> <p>FROM UNIVERSITY AVENUE TAXI RANK INTO WARWICK AVENUE, LEFT INTO CANNONGATE ROAD, INTO WESTERN FREEWAY (N3) LEFT INTO OFF-RAMP TO SPINE ROAD ALONG SPINE ROAD, RIGHT INTO SPINE ROAD EXT. LEADING TO THE WESTVILLE PRISON. FROM WESTVILLE PRISON TURN LEFT INTO SPINE ROAD, TURN TO N3, JOIN WESTERN FREE WAY, TURN RIGHT TO MARKET STREET, UNIVERSITY AVENUE TURN RIGHT TO RANK NO.231 WARWICK AVENUE.</p>		
12.6	<p>2206LS2206RK00050252 - DURBAN TO PINETOWN</p> <p>FROM RANK NO. 231 TAKING CANNONGATE ROAD OFF-RAMP, JOIN N3, TO JOIN M13 TO JOIN UNDERWOOD ROAD TURN INTO CAVERSHAM TURN LEFT INTO RAILWAY STREET TURN LEFT INTO HILL STREET AND INTO HILL STREET TAXI RANK AND RETURN ALONG THE SAME ROUTE IN REVERSE</p>		



transport

Department:
Transport
Province of KwaZulu-Natal

GAZETTE

LGKZNG32-2023-NOV

REGION: ALL

12.7	<p>2206LS2207GY10053385 - DURBAN TO NQUTU FROM UNIVERSITY PARK TAXI RANK NO. 233 IN DURBAN, TURN RIGHT TO WILLS ROAD, TURN LEFT TO WARWICK AVENUE, TURN LEFT TO CANNONGATE ROAD, RIGHT N3, RIGHT TO N2 STANGER, OFF RAMP TO DOKODWENI ON R66, TURN LEFT TO MELMOTH ON R34, TURN LEFT TO R68 TO BABANANGO, PROCEED TO NQUTU, OFFLOAD AT NQUTU TAXI RANK AND RETURN TO</p> <p>OUTBOUND RETURN TO DURBAN, PASS MELMOTH AND ESHOWE, DROPPING OFF PASSENGERS, PROCEED ON R66 TOWARDS DOKODWENI, TURN RIGHT TO R102, PASS MANDENI, STANGER, MAY DROP OFF PASSENGERS, BACK TO R66, TURN RIGHT TO N2, PROCEED AND TURN LEFT P445, RIGHT M4, PASS BALLITO TOWARDS DURBAN NORTH, GO THROUGH M4 TO STANGER STREET INTO PRINCE ALFRED STREET, TURN RIGHT TO ORDINANCE ROAD, PROCEED TO LEOPOLD STREET, TURN LEFT TO MARKET ROAD, RIGHT INTO A SERVICE ROAD, BEHIND ENGLISH MARKET, RIGHT AGAIN INTO A SERVICE ROAD INTO UNIVERSITY AVENUE, TURN RIGHT INTO UNIVERSITY PARK TAXI RANK IN DURBAN</p>
12.8	<p>2206PB21004R00048115 - CLERMONT TO DURBAN</p> <p>FROM CLERMONT TAXI RANK TURN RIGHT INTO CLERMONT ROAD TURN LEFT INTO OTTO VOLEK ROAD JOIN STAPLETON ROAD, TURN RIGHT INTO M13 JOIN N3, WESTERN FREE WAY TURN RIGHT INTO GREY STREET TURN LEFT INTO WEST STREET TURN LEFT INTO ALIWAAL STREET TURN LEFT INTO PINE STREET, TURN RIGHT INTO RUSSEL STREET, TURN LEFT INTO LEOPOLD, JOIN MARKET STREET, UNIVERSITY AVENUE TURN RIGHT INTO RANK NO. 231 WARWICK AVENUE AND RETURN WITH WARWICK AVENUE TURN LEFT INTO CANNONGATE ROAD INTO N3 OFF RAMP AND USE SAME ROUTE TO CLERMONT TAXI RANK.</p>
12.9	<p>2206PB2206R400048117 - CLERMONT TO WESTMEAD</p> <p>FROM CLERMONT TAXI RANK TURN RIGHT INTO CLERMONT ROAD JOIN POSSELT ROAD SHEPSTONE ROAD, TURN RIGHT INTO CROMPTON STREET TURN RIGHT INTO LAUGHT STREET TURN LEFT INTO GLENUGIE ROAD, TURN LEFT INTO OLD MAIN ROAD, JOIN RICHMOND ROAD, TURN RIGHT INTO TRAFFORD ROAD JOIN GOODWOOD ROAD, TURN LEFT INTO MAHOGANY ROAD A TO A DESIGNATED TAXI STOP AND RETURN ALONG THE SAME ROUTE TO CLERMONT TAXI RANK. (II)CLERMONT TO WESTMEAD/ METROFILE AND RETURN FROM CLERMONT TAXI RANK TURN RIGHT INTO CLERMONT ROAD JOIN POSSELT ROAD JOIN SHEPSTONE ROAD TURN RIGHT INTO CROMPTON STREET TURN RIGHT INTO LAUGHT STREET TURN LEFT INTO GLENUGIE ROAD TURN RIGHT INTO OLD MAIN ROAD JOIN RICHMOND ROAD TURN RIGHT INTO TRAFFORD ROAD JOIN HILLCLIMB ROAD TO MONZA ROAD TO A DESIGNATED TAXI STOP AND RETURN TO CLERMONT TAXI RANK ALONG THE SAME ROUTE. (III) CLERMONT TO WESTMEAD/BAKERY AND RETURN FROM CLERMONT TAXI RANK TURN RIGHT INTO CLERMONT ROAD JOIN POSSELT ROAD JOIN SHEPSTONE ROAD TURN RIGHT INTO CROMPTON STREET TURN RIGHT INTO LAUGHT STREET TURN LEFT INTO GLENUGIE ROAD TURN RIGHT INTO OLD MAIN ROAD JOIN RICHMOND ROAD TURN RIGHT INTO ALEXANDER ROAD TURN LEFT TO MALCOLM ROAD TURN RIGHT INTO CIRCUIT ROAD TURN RIGHT INTO CLARK ROAD TURN LEFT INTO ALEXANDER ROAD TO A DESIGNATED TAXI STOP AND RETURN ALONG THE SAME ROUTE TO CLERMONT TAXI RANK.</p>
12.10	<p>2206PB2206RK00048116 - CLERMONT TO PINETOWN</p> <p>FROM CLERMONT TAXI RANK TURN RIGHT INTO CLERMONT ROAD JOIN POSSELT ROAD JOIN SHEPSTONE ROAD, TURN RIGHT INTO CROMPTON STREET, TURN RIGHT INTO UNION LANE, TURN LEFT INTO GLENUGIE ROAD JOIN MOODIE, TURN RIGHT INTO HILL STREET INTO HILL STREET TAXI RANK AND RETURN WITH HILL STREET TURN LEFT INTO MOODIE STREET JOIN GLENUGIE ROAD TURN RIGHT INTO LAUGHT STREET, TURN LEFT INTO CROMPTON STREET, TURN LEFT INTO SHEPSTONE ROAD JOIN POSSELT ROAD CLERMONT ROAD JOIN CLERMONT ROAD TURN RIGHT INTO NORTH TO CLERMONT TAXI RANK.</p>
12.11	<p>2206PC21004R00048108 - KWADABEKA TO DURBAN</p> <p>FROM KWADABEKA A TAXI RANK, PASSING KK HOSTEL TURN LEFT INTO NORTH ROAD, TURN RIGHT INTO 3RD AVENUE JOIN DINKELMAN ROAD, JOINING OTTO VOLEK ROAD, JOIN STAPLETON ROAD, JOIN M13, JOIN N3 TURN RIGHT INTO WESTERN FREEWAY, TURN RIGHT INTO GREY STREET TURN LEFT INTO WEST STREET, TURN LEFT INTO ALIWAAL STREET, TURN LEFT INTO PINE STREET, TURN RIGHT INTO RUSSEL STREET, TURN LEFT INTO LEOPOLD STREET, TO CITY MARKET, UNIVERSITY AVENUE TURN RIGHT INTO RANK NO. 231 WARWICK AVENUE AND RETURN WITH WARWICK AVENUE TURN LEFT INTO CANNONGATE ROAD ALONG N3 OFF RAMP AND USING THE SAME ROUTE IN THE OPPOSITE DIRECTION AND PROCEED TO KWA-DABEKA "A" TAXI RANK.</p>
12.12	<p>2206PC21004R00048109 - KWADABEKA A TO DURBAN</p> <p>FROM KWADABEKA A TAXI RANK, PASSING KK HOSTEL TURN LEFT INTO NORTH ROAD, TURN RIGHT INTO 3RD AVENUE JOIN DINKELMAN ROAD, JOINING OTTO VOLEK ROAD, JOIN STAPLETON ROAD, JOIN M13, JOIN N3 TURN RIGHT INTO WESTERN FREEWAY, TURN RIGHT INTO GREY STREET TURN LEFT INTO WEST STREET, TURN LEFT INTO ALIWAAL STREET, TURN LEFT INTO PINE STREET, TURN RIGHT INTO RUSSEL STREET, TURN LEFT INTO LEOPOLD STREET, TO CITY MARKET, UNIVERSITY AVENUE TURN RIGHT INTO RANK NO. 231 WARWICK AVENUE AND RETURN WITH WARWICK AVENUE TURN LEFT INTO CANNONGATE ROAD ALONG N3 OFF RAMP AND USING THE SAME ROUTE IN THE OPPOSITE DIRECTION AND PROCEED TO KWA-DABEKA "A" TAXI RANK.</p>
12.13	<p>2206PC21004R00048111 - KWADABEKA D TO DURBAN</p> <p>FROM KWA-DABEKA D TAXI RANK, PASSING KWA-DABEKA CLINIC TURN RIGHT INTO NORTH ROAD TURN RIGHT INTO 3RD AVENUE JOIN DINKELMAN ROAD, JOIN OTTO VOLEK ROAD JOIN STAPLETON ROAD, TURN LEFT TO M13 JOIN WESTERN FREE WAY, TURN RIGHT INTO GREY STREET TURN LEFT INTO WEST STREET TURN LEFT INTO ALIWAAL STREET TURN LEFT INTO PINE STREET, TURN RIGHT INTO RUSSEL STREET TURN LEFT INTO LEOPOLD STREET TURN RIGHT INTO CITY MARKET UNIVERSITY AVENUE TURN RIGHT INTO RANK NO.231 WARWICK AVENUE AND RETURN WITH WARWICK AVENUE TURN LEFT INTO CANNONGATE ROAD ALONG N3 OFF RAMP AND USING THE SAME ROUTE IN THE OPPOSITE DIRECTION AND PROCEED TO KWA-DABEKA "D" TAXI RANK.</p>
12.14	<p>2206PC21004R00048112 - KWADABEKA KK HOSTEL TO DURBAN</p> <p>FROM KK TAXI RANK TURN LEFT INTO NORTH ROAD TURN RIGHT INTO 12TH STREET JOIN DINKELMAN ROAD OTTO VOLEK ROAD JOIN STAPLETON ROAD TURN RIGHT INTO M13 JOIN N3 TURN RIGHT INTO WESTERN FREEWAY, TURN RIGHT INTO GREY STREET TURN LEFT INTO WEST STREET TURN LEFT INTO ALIWAAL STREET TURN LEFT INTO PINE STREET, TURN RIGHT INTO RUSSEL STREET, TURN LEFT INTO LEOPOLD STREET, TO CITY MARKET, UNIVERSITY AVENUE TURN RIGHT INTO RANK NO.231/ WARWICK AVENUE AND RETURN WITH WARWICK AVENUE TURNING LEFT INTO CANNONGATE ROAD ALONG N3 OFF RAMP AND USING THE SAME ROUTE PROCEEDING TO KK HOSTEL TAXI RANK.</p>
12.15	<p>2206PC2206LS00050241 - KWADABEKA D TO DURBAN</p> <p>FROM KWADABEKA D TAXI RANK, PASSING KWADABEKA CLINIC TURN RIGHT INTO NORTH ROAD, TURN RIGHT INTO 3RD AVENUE, JOIN DINKELMAN ROAD, JOIN OTTO VOLEK ROAD, JOIN STAPLETON ROAD, TURN LEFT TO M13, JOIN N3, WESTERN FREE WAY, TURN RIGHT INTO GREY STREET, TURN LEFT INTO WEST STREET, TURN LEFT INTO ALIWAAL STREET, TURN LEFT INTO PINE STREET, TURN RIGHT INTO RUSSEL STREET, TURN LEFT INTO LEOPOLD STREET, TURN RIGHT INTO CITY MARKET, UNIVERSITY AVENUE, TURN RIGHT INTO RANK NO. 231 WARWICK AVENUE AND RETURN WITH WARWICK AVENUE, TURN LEFT INTO CANNONGATE ROAD ALONG N3 OFF RAMP AND USING THE SAME ROUTE IN THE OPPOSITE DIRECTION AND PROCEED TO KWADABEKA D TAXI RANK.</p>
12.16	<p>2206PC2206LS00050243 - KK HOSTEL TO DURBAN</p> <p>FROM KK TAXI RANK TURN LEFT INTO NORTH ROAD, TURN RIGHT INTO 12TH STREET JOIN DINKELMAN ROAD JOIN OTTO VOLEK ROAD, JOIN STAPLETON ROAD, TURN RIGHT INTO M13 JOIN N3, TURN RIGHT INTO WESTERN FREEWAY, TURN RIGHT INTO GREY STREET, TURN LEFT INTO WEST STREET, TURN LEFT INTO ALIWAAL STREET, TURN LEFT INTO PINE STREET, TURN RIGHT INTO RUSSEL STREET, TURN LEFT INTO LEOPOLD STREET, TO CITY MARKET, UNIVERSITY AVENUE, TURN RIGHT INTO RANK NO. 231/ WARWICK AVENUE AND RETURN WITH WARWICK AVENUE TURNING LEFT INTO CANNONGATE ROAD ALONG N3 OFF RAMP AND USING THE SAME ROUTE PROCEEDING TO KK HOSTEL TAXI RANK.</p>



transport

Department:
Transport
Province of KwaZulu-Natal

GAZETTE

LGKZNG32-2023-NOV

REGION: ALL

12.17	2206PC2206R400048114 - KWADABEKA KK TO WESTMEAD	FROM KK TAXI RANK TURN LEFT INTO NORTH ROAD, TURN RIGHT INTO 12TH STREET, JOIN DINKELMAN ROAD TURN RIGHT INTO SHEPSTONE ROAD TURN LEFT INTO CROMPTON STREET TURN RIGHT INTO LAUTH STREET TURN LEFT INTO GLENUGIE ROAD TURN RIGHT INTO OLD MAIN ROAD, RICHMOND ROAD TURN RIGHT INTO TRAFFORD STREET JOIN GOODWOOD ROAD TURN LEFT INTO MAHOGANY ROAD TO A DESIGNATED TAXI STOP AND RETURN ALONG THE SAME ROUTE TO KK TAXI RANK. (11) KK TO WESTMEAD / METROFILE FROM KK TAXI RANK TURN LEFT INTO NORTH ROAD TURN RIGHT INTO 12TH STREET JOIN DINKELMAN ROAD TURN RIGHT INTO SHEPSTONE ROAD TURN RIGHT INTO CROMPTON STREET TURN RIGHT INTO LAUGHT STREET TURN LEFT INTO GLENUGIE ROAD TURN RIGHT INTO OLD MAIN ROAD RICHMOND ROAD TURN RIGHT INTO TRAFFORD STREET JOIN HILLCLIMB ROAD TO MONZA ROAD TO A DESIGNATED TAXI STOP AND RETURN ALONG THE SAME ROUTE TO KK TAXI RANK. (111) KK TO WESTMEAD / BAKERYFROM KK TAXI RANK TURN LEFT INTO NORTH ROAD, TURN RIGHT INTO 3RD AVENUE JOIN DINKELMAN ROAD TURN RIGHT INTO SHEPSTONE ROAD TURN RIGHT INTO CROMPTON STREET TURN RIGHT INTO LAUGHT ROAD, TURN LEFT INTO GLENUGIE ROAD, TURN RIGHT INTO OLD MAIN ROAD RICHMOND ROAD TURN RIGHT INTO ALEXANDE ROAD, TURN LEFT INTO MALCOM ROAD TURN RIGHT INTO CIRCUIT ROAD TURN RIGHT INTO CLARK ROAD TURN LEFT INTO ALEXANDER ROAD TO A DESIGNATED TAXI STOP AND RETURN ALONG THE SAME ROUTE TO KK TAXI RANK.
12.18	2206PC2206RK00048107 - KWADABEKA TO PINETOWN	FROM KWADABEKA A TAXI RANK, PASSING KK HOSTEL TURN LEFT INTO NORTH ROAD, TURN LEFT INTO 3RD AVENUE, JOINING DINKELMAN ROAD, TURN RIGHT INTO SHEPSTONE ROAD, TURN RIGHT INTO CROMPTON STREET, TURN RIGHT INTO UNION LANE, TURN LEFT INTO GLENUGIE ROAD JOINING MOODIE STREET, TURN LEFT INTO HILL STREET, INTO HILL STREET TAXI RANK AND RETURN WITH HILL STREET, TURN LEFT INTO MOODIE STREET JOIN STREET JOIN GLENUGIE ROAD TURN RIGHT INTO LAUTH STREET, TURN LEFT INTO CROMPTON STREET, TURN LEFT INTO SHEPSTONE ROAD TURN RIGHT INTO DINKELMAN ROAD TURN LEFT INTO NORTH ROAD, AND PROCEED TO KWA-DABEKA "A" TAXI RANK.
12.19	2206PC2206RK00048110 - KWADABEKA TO PINETOWN	FROM KWA-DABEKA D TAXI RANK, PASSING KWA-DABEKA CLINIC TURN RIGHT INTO NORTH ROAD, TURN RIGHT INTO 3RD AVENUE JOIN DINKELMAN ROAD, TURN RIGHT INTO SHEPSTONE ROAD, TURN RIGHT INTO CROMPTON STREET, TURN RIGHT INTO UNION LANE, TURN LEFT INTO GLENUGIE ROAD JOIN MOODIE STREET, TURN RIGHT INTO HILL STREET, INTO HILL TAXI RANK AND RETURN WITH HILL STREET, TURN LEFT INTO MOODIE STREET JOIN GLENUGIE ROAD, TURN RIGHT INTO LAUTH STREET, TURN LEFT INTO CROMPTON STREET, TURN LEFT INTO SHEPSTONE ROAD, TURN RIGHT INTO DINKELMAN ROAD, TURN LEFT INTO 1ST AVENUE LEFT INTO NORTH ROAD AND PROCEED TO KWA-DABEKA "D" TAXI RANK.
12.20	2206PC2206RK00048113 - KWADABEKA KK HOSTEL TO PINETOWN	FROM KK RANK TURN LEFT INTO NORTH ROAD TURN RIGHT INTO 12TH STREET JOIN DINKELMAN ROAD TURN RIGHT INTO SHEPSTONE ROAD TURN RIGHT INTO CROMPTON STREET TURN RIGHT INTO UNION LANE TURN LEFT INTO GLENUGIE ROAD JOIN MOODIE STREET TURN LEFT INTO HILL STREET INTO HILL STREET TAXI RANK AND RETURN WITH HILL STREET TURN LEFT INTO MOODIE STREET JOIN GLENUGIE ROAD TURN RIGHT INTO LAUTH STREET TURN LEFT INTO CROMPTON STREET TURN LEFT INTO SHEPSTONE ROAD TURN RIGHT INTO DUNKELMAN ROAD TURN RIGHT INTO 1ST AVENUE TURN LEFT INTO NORTH ROAD TURN RIGHT INTO AND INTO KK TAXI RANK.
12.21	2206PC2206RK00050236 - KWADABEKA A TO PINETOWN	FROM KWADABEKA A TAXI RANK, PASSING KK HOSTEL TURN LEFT INTO NORTH ROAD, TURN LEFT INTO 3RD AVENUE JOINING DINKELMAN ROAD, TURN RIGHT INTO SHEPSTONE ROAD, TURN RIGHT INTO CROMPTON STREET, TURN RIGHT INTO UNION LANE, TURN LEFT INTO GLENUGIE ROAD JOINING MOODIE STREET, TURN LEFT INTO HILL STREET, INTO HILL STREET TAXI RANK AND RETURN WITH HILL STREET, TURN LEFT INTO MOODIE STREET JOIN GLENUGIE ROAD TURN RIGHT INTO LAUTH STREET, TURN LEFT INTO CROMPTON STREET, TURN LEFT INTO SHEPSTONE ROAD TURN RIGHT INTO DINKELMAN ROAD TURN LEFT INTO NORTH ROAD, AND PROCEED TO KWA-DABEKA A TAXI RANK.
12.22	2206PC2206RK00050238 - KWADABEKA D TO PINETOWN	FROM KWA DABEKA, D TAXI RANK, PASSING KWA- DABEKA CLINIC TURN RIGHT INTO NORTH ROAD, TURN RIGHT INTO 3RD AVENUE JOIN DINKELMAN ROAD, TURN RIGHT INTO SHEPSTONE ROAD, TURN RIGHT INTO CROMPTON STREET, TURN RIGHT INTO UNION LANE, TURN LEFT INTO GLENUGIE ROAD JOIN MOODIE STREET, TURN RIGHT INTO HILL STREET, INTO HILL TAXI RANK AND RETURN WITH HILL STREET, TURN LEFT INTO MOODIE STREET JOIN GLENUGIE ROAD, TURN RIGHT INTO LAUTH STREET, TURN LEFT INTO CROMPTON STREET, TURN LEFT INTO SHEPSTONE ROAD, TURN RIGHT INTO DINKELMAN ROAD, TURN LEFT INTO 1ST AVENUE, LEFT INTO NORTH ROAD AND PROCEED TO KWA DABEKA "D" TAXI RANK.
12.23	2206PC2206RK00050246 - KK HOSTEL TO PINETOWN	FROM KK RANK TURN LEFT INTO NORTH ROAD, TURN RIGHT INTO 12TH STREET, JOIN DINKELMAN ROAD, TURN RIGHT INTO SHEPSTONE ROAD, TURN RIGHT INTO CROMPTON STREET, TURN RIGHT INTO UNION LANE, TURN LEFT INTO GLENUGIE ROAD, JOIN MOODIE STREET, TURN LEFT INTO HILL STREET INTO HILL STREET TAXI RANK AND RETURN WITH HILL STREET, TURN LEFT INTO MOODIE STREET, JOIN GLENUGIE ROAD, TURN RIGHT INTO LAUTH STREET, TURN LEFT INTO CROMPTON STREET, TURN LEFT INTO SHEPSTONE ROAD, TURN RIGHT INTO DINKELMAN ROAD, TURN RIGHT INTO 1ST AVENUE, TURN LEFT INTO NORTH ROAD, TURN RIGHT INTO AND INTO KK TAXI RANK.
12.24	2206PC2206RK00050247 - KK HOSTEL TO WESTMEAD	FROM KK TAXI RANK TURN LEFT INTO NORTH ROAD, TURN RIGHT INTO 12TH STREET, JOIN DINKELMAN ROAD, TURN RIGHT INTO SHEPSTONE ROAD, TURN LEFT INTO CROMPTON STREET, TURN RIGHT INTO LAUTH STREET, TURN LEFT INTO GLENUGIE ROAD, TURN RIGHT INTO OLD MAIN ROAD, RICHMOND ROAD, TURN RIGHT INTO TRAFFORD STREET, JOIN GOODWOOD ROAD, TURN LEFT INTO MAHOGANY ROAD TO A DESIGNATED TAXI STOP AND RETURN ALONG THE SAME ROUTE TO KK TAXI RANK. FROM KK TAXI RANK TURN LEFT INTO NORTH ROAD, TURN RIGHT INTO 12TH STREET JOIN DINKELMAN ROAD, TURN RIGHT INTO LAUGHT STREET, TURN LEFT INTO GLENUGIE ROAD, TURN RIGHT INTO OLD MAIN ROAD, RICHMOND ROAD, TURN RIGHT INTO TRAFFORD STREET JOIN HILLCLIMB ROAD, TO MONZA ROAD TO A DESIGNATED TAXI STOP, AND RETURN ALONG THE SAME ROUTE TO KK TAXI RANK. FROM KK TAXI RANK TURN LEFT INTO NORTH ROAD, TURN RIGHT INTO 3RD AVENUE JOIN DINKELMAN ROAD, TURN RIGHT INTO SHEPSTONE ROAD, TURN RIGHT INTO CROMPTON STREET, TURN RIGHT INTO LAUGHT ROAD, TURN LEFT INTO GLENUGIE ROAD, TURN RIGHT INTO OLD MAIN ROAD, RICHMOND ROAD, TURN RIGHT INTO ALEXANDER ROAD, TURN LEFT INTO MALCOM ROAD, TURN RIGHT INTO CIRCUIT ROAD, TURN RIGHT INTO CLARK ROAD, TURN LEFT UNTO ALEXANDER ROAD TO A DESIGNATED TAXI STOP, AND RETURN ALONG THE SAME ROUTE TO KK TAXI RANK.
12.25	2206RK2206RK00050231 - CHARTER SERVICE	FROM CLERMONT TAXI RANK WITHIN THE PROVINCE OF KZN ONLY.NO PICKING OR SETTING DOWN OF PASSENGERS EN ROUTE.
12.26	2207J62207J500047989 - BHEKUZULU TO VRYHEID	FROM BHEKUZULU TAXI RANK TO VRYHEID PLAZAFROM BHEKUZULU TAXI RANK INTO R69, TURN RIGHT INTO STRETCH CRESCENT , CONTINUE WITH THE SAME ROAD AND JOIN CHURCH STREET,CONTINUE WITH SAME ROAD AND TURN LEFT INTO WEST STREET, CONTINUE WITH THE SAME ROAD AND TURN LEFT INTO SOUTH STREET, CONTINUE WITH THE SAME ROAD AND TURN RIGHT INTO STRETCH CRESCENT AND TURN LEFT INTO BHEKUZULU TAXI RANK.

**transport**

Department:
Transport
Province of KwaZulu-Natal

GAZETTE**LGKZNG32-2023-NOV****REGION: ALL**

12.27	<p>220BGR220BGR00194094 - EMTSHEBHENI PICK UP POINTS.</p> <p>PICK UP POINT ONE.</p> <p>FROM EMTSHEBHENI TAXI RANK ON M25 PROCEED TO P138 LEFT TO KING BHEKUZULU ROAD, PROCEED TO NAMIBIA FROM NAMIBIA BACK TO BHEKUZULU ROAD, JOIN P138, TURN RIGHT TO M25 AND BACK EMTSHEBHENI TAXI RANK.</p> <p>PICK UP POINT TWO.</p> <p>FROM EMTSHEBHENI TAXI RANK ON M25, STRAIGHT TO P138, LEFT TO DALMENY MAIN ROAD UNTIL EMEPHINI DAM, FROM EMEPHINI DAM BACK TO DALMENY MAIN ROAD TURN RIGHT TO P138 JOIN M25 BACK TO EMTSHEBHENI TAXI RANK.</p> <p>PICK UP POINT THREE.</p> <p>FROM EMTSHEBHENI TAXI RANK ON M25, STRAIGHT TO P138 TURNING AT THE INTERSECTION P138 AND MOLWENI ROAD AT GWALA'S HOUSE BACK TO P138 JOIN M25 BACK TO EMTSHEBHENI TAXI RANK.</p>
--------------	--



transport

Department:
Transport
Province of KwaZulu-Natal

GAZETTE

LGKZNG32-2023-NOV

REGION: ALL

1)	Application Number: APP0164884	2)	Gazette Number: LGKZNG32-2023-NOV
3)	Applicant: MM MBONA ID NO. 5610175430082 Association: CLERMONT AND KWADABEKA TAXI OWNERS ASS.	4)	Applicant Address: 08 OSIZWENI LANE 4155 PHASE 2 WYEBANK PINETOW KWA ZULU NATAL 3610
5)	Existing Licence Holder: NOT APPLICABLE ID NO. NOT APPLICABLE	6)	Existing Licence Holder Address: NOT APPLICABLE
7)	Type of application: NEW OPERATING LICENCE	8)	Operating Licence Number: LGKZN1503001080
9)	Vehicle Type: MINIBUS TAXI	10)	1 X 9-16 (SEATED) + 0 (STANDING)
11)	Region: DURBAN WEST		
12.1	2206PC2206RK00048113 - KWADABEKA KK HOSTEL TO PINETOWN FROM KK RANK TURN LEFT INTO NORTH ROAD TURN RIGHT INTO 12TH STREET JOIN DINKELMAN ROAD TURN RIGHT INTO SHEPSTONE ROAD TURN RIGHT INTO CROMPTON STREET TURN RIGHT INTO UNION LANE TURN LEFT INTO GLENUGIE ROAD JOIN MOODIE STREET TURN LEFT INTO HILL STREET INTO HILL STREET TAXI RANK AND RETURN WITH HILL STREET TURN LEFT INTO MOODIE STREET JOIN GLENUGIE ROAD TURN RIGHT INTO LAUTH STREET TURN LEFT INTO CROMPTON STREET TURN LEFT INTO SHEPSTONE ROAD TURN RIGHT INTO DUNKELMAN ROAD TURN RIGHT INTO 1ST AVENUE TURN LEFT INTO NORTH ROAD TURN RIGHT INTO AND INTO KK TAXI RANK.		
12.2	2206PC2206R400048114 - KWADABEKA KK TO WESTMEAD FROM KK TAXI RANK TURN LEFT INTO NORTH ROAD, TURN RIGHT INTO 12TH STREET, JOIN DINKELMAN ROAD TURN RIGHT INTO SHEPSTONE ROAD TURN LEFT INTO CROMPTON STREET TURN RIGHT INTO LAUTH STREET TURN LEFT INTO GLENUGIE ROAD TURN RIGHT INTO OLD MAIN ROAD, RICHMOND ROAD TURN RIGHT INTO TRAFFORD STREET JOIN GOODWOOD ROAD TURN LEFT INTO MAHOGANY ROAD TO A DESIGNATED TAXI STOP AND RETURN ALONG THE SAME ROUTE TO KK TAXI RANK. (11) KK TO WESTMEAD / METROFILE FROM KK TAXI RANK TURN LEFT INTO NORTH ROAD TURN RIGHT INTO 12TH STREET JOIN DINKELMAN ROAD TURN RIGHT INTO SHEPSTONE ROAD TURN RIGHT INTO CROMPTON STREET TURN RIGHT INTO LAUGHT STREET TURN LEFT INTO GLENUGIE ROAD TURN RIGHT INTO OLD MAIN ROAD RICHMOND ROAD TURN RIGHT INTO TRAFFORD STREET JOIN HILLCLIMB ROAD TO MONZA ROAD TO A DESIGNATED TAXI STOP AND RETURN ALONG THE SAME ROUTE TO KK TAXI RANK. (11) KK TO WESTMEAD / BAKERYFROM KK TAXI RANK TURN LEFT INTO NORTH ROAD, TURN RIGHT INTO 3RD AVENUE JOIN DINKELMAN ROAD TURN RIGHT INTO SHEPSTONE ROAD TURN RIGHT INTO CROMPTON STREET TURN RIGHT INTO LAUGHT ROAD, TURN LEFT INTO GLENUGIE ROAD, TURN RIGHT INTO OLD MAIN ROAD RICHMOND ROAD TURN RIGHT INTO ALEXANDE ROAD, TURN LEFT INTO MALCOM ROAD TURN RIGHT INTO CIRCUIT ROAD TURN RIGHT INTO CLARK ROAD TURN LEFT INTO ALEXANDER ROAD TO A DESIGNATED TAXI STOP AND RETURN ALONG THE SAME ROUTE TO KK TAXI RANK.		
12.3	2206PB2206RK00048116 - CLERMONT TO PINETOWN FROM CLERMONT TAXI RANK TURN RIGHT INTO CLERMONT ROAD JOIN POSSELT ROAD JOIN SHEPSTONE ROAD, TURN RIGHT INTO CROMPTON STREET, TURN RIGHT INTO UNION LANE, TURN LEFT INTO GLENUGIE ROAD JOIN MOODIE, TURN RIGHT INTO HILL STREET INTO HILL STREET TAXI RANK AND RETURN WITH HILL STREET TURN LEFT INTO MOODIE STREET JOIN GLENUGIE ROAD TURN RIGHT INTO LAUGHT STREET, TURN LEFT INTO CROMPTON STREET, TURN LEFT INTO SHEPSTONE ROAD JOIN POLSSELT ROAD CLERMONT ROAD JOIN CLERMONT ROAD TURN RIGHT INTO NORTH TO CLERMONT TAXI RANK.		
12.4	2206PB2206R400048117 - CLERMONT TO WESTMEAD FROM CLERMONT TAXI RANK TURN RIGHT INTO CLERMONT ROAD JOIN POSSELT ROAD SHEPSTONE ROAD, TURN RIGHT INTO CROMPTON STREET TURN RIGHT INTO LAUGHT STREET TURN LEFT INTO GLENUGIE ROAD, TURN LEFT INTO OLD MAIN ROAD, JOIN RICHMOND ROAD, TURN RIGHT INTO TRAFFORD ROAD JOIN GOODWOOD ROAD, TURN LEFT INTO MAHOGANY ROAD A TO A DESIGNATED TAXI STOP AND RETURN ALONG THE SAME ROUTE TO CLERMONT TAXI RANK. (II)CLERMONT TO WESTMEAD/ METROFILE AND RETURN FROM CLERMONT TAXI RANK TURN RIGHT INTO CLERMONT ROAD JOIN POSSELT ROAD JOIN SHEPSTONE ROAD TURN RIGHT INTO CROMPTON STREET TURN RIGHT INTO LAUGHT STREET TURN LEFT INTO GLENUGIE ROAD TURN RIGHT INTO OLD MAIN ROAD JOIN RICHMOND ROAD TURN RIGHT INTO TRAFFORD ROAD JOIN HILLCLIMB ROAD TO MONZA ROAD TO A DESIGNATED TAXI STOP AND RETURN TO CLERMONT TAXI RANK ALONG THE SAME ROUTE. (III) CLERMONT TO WESTMEAD/BAKERY AND RETURN FROM CLERMONT TAXI RANK TURN RIGHT INTO CLERMONT ROAD JOIN POSSELT ROAD JOIN SHEPSTONE ROAD TURN RIGHT INTO CROMPTON STREET TURN RIGHT INTO LAUGHT STREET TURN LEFT INTO GLENUGIE ROAD TURN RIGHT INTO OLD MAIN ROAD JOIN RICHMOND ROAD TURN RIGHT INTO ALEXANDER ROAD TURN LEFT TO MALCOLM ROAD TURN RIGHT INTO CIRCUIT ROAD TURN RIGHT INTO CLARK ROAD TURN LEFT INTO ALEXANDER ROAD TO A DESIGNATED TAXI STOP AND RETURN ALONG THE SAME ROUTE TO CLERMONT TAXI RANK.		
12.5	21004R2206RK00048118 - CLERMONT TO DURBAN FROM CLERMONT TAXI RANK TURN RIGHT INTO CLERMONT ROAD, JOIN POSSELT ROAD, TURN LEFT INTO OTTO VOLEK ROAD JOIN STAPLETON ROAD, TURN RIGHT INTO M13 JOIN N3, WESTERN FREE WAY, TURN RIGHT INTO GREY STREET, TURN LEFT INTO WEST STREET, TURN LEFT INTO ALIWA STREET, TURN LEFT INTO PINE STREET, TURN RIGHT INTO RUSSELL STREET, TURN LEFT INTO LEOPOLD STREET, JOIN MARKET STREET, UNIVERSITY AVENUE TURN RIGHT INTO RANK NO.231 WARWICK AVENUE AND RETURN WITH WARWICK AVENUE, TURN LEFT INTO CANNONGATE ROAD ONTO N3 OFF RAMP AND USE SAME ROUTE TO CLERMONT TAXI RANK.		
12.6	2206PC2206RK00048107 - KWADABEKA TO PINETOWN FROM KWADABEKA A TAXI RANK, PASSING KK HOSTEL TURN LEFT INTO NORTH ROAD, TURN LEFT INTO 3RD AVENUE, JOINING DINKELMAN ROAD, TURN RIGHT INTO SHEPSTONE ROAD, TURN RIGHT INTO CROMPTON STREET, TURN RIGHT INTO UNION LANE, TURN LEFT INTO GLENUGIE ROAD JOINING MOODIE STREET, TURN LEFT INTO HILL STREET, INTO HILL STREET TAXI RANK AND RETURN WITH HILL STREET, TURN LEFT INTO MOODIE STREET JOIN STREET JOIN GLENUGIE ROAD TURN RIGHT INTO LAUTH STREET, TURN LEFT INTO CROMPTON STREET, TURN LEFT INTO SHEPSTONE ROAD TURN RIGHT INTO DINKELMAN ROAD TURN LEFT INTO NORTH ROAD, AND PROCEED TO KWA-DABEKA "A" TAXI RANK.		
12.7	2206PC21004R00048108 - KWADABEKA TO DURBAN FROM KWADABEKA A TAXI RANK, PASSING KK HOSTEL TURN LEFT INTO NORTH ROAD, TURN RIGHT INTO 3RD AVENUE JOIN DINKELMAN ROAD, JOINING OTTO VOLEK ROAD, JOIN STAPLETON ROAD, JOIN M13, JOIN N3 TURN RIGHT INTO WESTERN FREEWAY, TURN RIGHT INTO GREY STREET TURN LEFT INTO WEST STREET, TURN LEFT INTO ALIWA STREET, TURN LEFT INTO PINE STREET, TURN RIGHT INTO RUSSEL STREET, TURN LEFT INTO LEOPOLD STREET, TO CITY MARKET, UNIVERSITY AVENUE TURN RIGHT INTO RANK NO. 231 WARWICK AVENUE AND RETURN WITH WARWICK AVENUE TURN LEFT INTO CANNONGATE ROAD ALONG N3 OFF RAMP AND USING THE SAME ROUTE IN THE OPPOSITE DIRECTION AND PROCEED TO KWA-DAREKA "A" TAXI RANK.		



transport

Department:
Transport
Province of KwaZulu-Natal

GAZETTE

LGKZNG32-2023-NOV

REGION: ALL

12.8	2206PC2206RK00048110 - KWADABEKA TO PINETOWN
	FROM KWA-DABEKA D TAXI RANK. PASSING KWA-DABEKA CLINIC TURN RIGHT INTO NORTH ROAD, TURN RIGHT INTO 3RD AVENUE JOIN DINKELMAN ROAD, TURN RIGHT INTO SHEPSTONE ROAD, TURN RIGHT CROMPTON STREET, TURN RIGHT INTO UNION LANE, TURN LEFT INTO GLENUGIE ROAD JOIN MOODIE STREET, TURN RIGHT INTO HILL STREET, INTO HILL TAXI RANK AND RETURN WITH HILL STREET, TURN LEFT INTO MOODIE STREET JOIN GLENUGIE ROAD, TURN RIGHT INTO LAUTH STREET, TURN LEFT INTO CROMPTON STREET, TURN LEFT INTO SHEPTONE ROAD, TURN RIGHT INTO DINKELMAN ROAD, TURN LEFT INTO 1ST AVENUE LEFT INTO NORTH ROAD AND PROCEED TO KWA-DABEKA "D" TAXI RANK.
12.9	2206PC21004R00048111 - KWADABEKA D TO DURBAN
	FROM KWA-DABEKA D TAXI RANK. PASSING KWA-DABEKA CLINIC TURN RIGHT INTO NORTH ROAD TURN RIGHT INTO 3RD AVENUE JOIN DINKELMAN ROAD, JOIN OTTO VOLEK ROAD JOIN STAPLETON ROAD, TURN LEFT TO M13 JOIN WESTERN FREE WAY, TURN RIGHT INTO GREY STREET TURN LEFT INTO WEST STREET TURN LEFT INTO ALI WAL STREET TURN LEFT INTO PINE STREET, TURN RIGHT INTO RUSSEL STREET TURN LEFT INTO LEOPOLD STREET TURN RIGHT INTO CITY MARKET UNIVERSITY AVENUE TURN RIGHT INTO RANK NO.231 WARWICK AVENUE AND RETURN WITH WARWICK AVENUE TURN LEFT INTO CANNONGATE ROAD ALONG N3 OFF RAMP AND USING THE SAME ROUTE IN THE OPPOSITE DIRECTION AND PROCEED TO KWA-DABEKA "D" TAXI RANK.
12.10	2206PC21004R00048112 - KWADABEKA KK HOSTEL TO DURBAN
	FROM KK TAXI RANK TURN LEFT INTO NORTH ROAD TURN RIGHT INTO 12TH STREET JOIN DINKELMAN ROAD OTTO VOLEK ROAD JOIN STAPLETON ROAD TURN RIGHT INTO M13 JOIN N3 TURN RIGHT INTO WESTERN FREEWAY, TURN RIGHT INTO GREY STREET TURN LEFT INTO WEST STREET TURN LEFT INTO ALI WAL STREET TURN LEFT INTO PINE STREET, TURN RIGHT INTO RUSSEL STREET, TURN LEFT INTO LEOPOLD STREET, TO CITY MARKET, UNIVERSITY AVENUE TURN RIGHT INTO RANK NO.231/ WARWICK AVENUE AND RETURN WITH WARWICK AVENUE TURNING LEFT INTO CANNONGATE ROAD ALONG N3 OFF RAMP AND USING THE SAME ROUTE PROCEEDING TO KK HOSTEL TAXI RANK.
12.11	2206PB21004R00048115 - CLERMONT TO DURBAN
	FROM CLERMONT TAXI RANK TURN RIGHT INTO CLERMONT ROAD TURN LEFT INTO OTTO VOLEK ROAD JOIN STAPLETON ROAD, TURN RIGHT INTO M13 JOIN N3, WESTERN FREE WAY TURN RIGHT INTO GREY STREET TURN LEFT INTO WEST STREET TURN LEFT INTO ALI WAL STREET TURN LEFT INTO PINE STREET, TURN RIGHT INTO RUSSEL STREET, TURN LEFT INTO LEOPOLD, JOIN MARKET STREET, UNIVERSITY AVENUE TURN RIGHT INTO RANK NO. 231 WARWICK AVENUE AND RETURN WITH WARWICK AVENUE TURN LEFT INTO CANNONGATE ROAD INTO N3 OFF RAMP AND USE SAME ROUTE TO CLERMONT TAXI RANK.
12.12	21004R2206P900048121 - CONDITIONS GENERAL CONDITIONS APPLICABLE TO ALL ROUTES: 1) PASSENGERS MAY BE PICKED UP AND/OR SET DOWN ONLY AT DESIGNATED TAXI RANKS OR TAXI STOPS, WHICH SHALL EXCLUDE BUS STOPS. 2) ON THE INBOUND TRIP TO DURBAN, NO PASSENGERS MAY BE PICKED UP EN ROUTE FROM ENTERING THE N3, UNTIL REACHING UNIVERSITY AVENUE TAXI RANK NO.231 3) ON THE TRIP TO MOLWENI WYEBANK, NO PASSENGERS MAY BE SET DOWN UNTIL REACHING M13. 4) ENTRY OR RANKING ON PRIVATE PROPERTY IS NOT PERMITTED WITHOUT THE WRITTEN PERMISSION OF THE LANDLORD, A COPY OF WHICH MUST BE SUPPLIED TO THE BOARD. 5) WITHOUT HAVING ENTERED INTO AN AGREEMENT WITH OTHER OPERATORS ON A COMMON ROUTE, AS CONTEMPLATED BY SECTION 88(2) OF ACT 2000, THE PICKING UP OR SETTING OF PASSENGERS ON SUCH AGREEMENT MUST BE SUPPLIED TO THE BOARD. 6) AT RANKS, WHETHER ON-STREET OR OFF-STREET, ONLY THE TAXIS THAT CAN BE ACCOMMODATED IN THE DEMARCATED AREA MAY OCCUPY THE RANK. EXCESS VEHICLES MUST HOLD ELSEWHERE. 7) RANK PERMITS OR LETTERS OF AUTHORITY MUST BE PRODUCED IN RESPECT OF ALL RANKS IN MUNICIPAL AREAS, IN PARTICULAR MAJOR TOWNS AND CITIES AND IN PARTICULAR INTER-PROVINCIAL DESTINATIONS. 8) THE ALLOCATION OF ANY ROUTE OR PORTION OF ROUTE IS SUBJECT TO THE CONDITION THAT IT HAS BEEN APPROVED AND ALLOCATED IN GOOD FAITH AND THAT SUCH ROUTE WILL BE INVALID SHOULD IT TRANSPIRE THAT THE ROUTE OR PORTION THERE OF WILL, OR HAS CAUSED CONFLICT DUE TO IT HAVING BEEN APPROVED BASED ON INCORRECT OR FALSE INFORMATION SUPPLIED TO THE BOARD OR AS RESULT OF AN ERROR. IN SUCH INSTANCE THE OPERATING LICENCE MUST BE RETURNED TO THE BOARD FOR CORRECTION. 9) THE VEHICLE MUST BE COVERED BY MOTOR VEHICLE INSURANCE AS WELL AS PERSONAL LIABILITY INSURANCE.
12.13	2206PC2206LS00050241 - KWADABEKA D TO DURBAN
	FROM KWADABEKA D TAXI RANK, PASSING KWADABEKA CLINIC TURN RIGHT INTO NORTH ROAD, TURN RIGHT INTO 3RD AVENUE, JOIN DINKLEMAN ROAD, JOIN OTTO VOLEK ROAD, JOIN STAPLETON ROAD, TURN LEFT TO M13, JOIN N3, WESTERN FREE WAY, TURN RIGHT INTO GREY STREET, TURN LEFT INTO WEST STREET, TURN LEFT INTO ALI WAL STREET, TURN LEFT INTO PINE STREET, TURN RIGHT INTO RUSSEL STREET, TURN LEFT INTO LEOPOLD STREET, TURN RIGHT INTO CITY MARKET, UNIVERSITY AVENUE, TURN RIGHT INTO RANK NO. 231 WARWICK AVENUE AND RETURN WITH WARWICK AVENUE, TURN LEFT INTO CANNONGATE ROAD ALONG N3 OFF RAMP AND USING THE SAME ROUTE IN THE OPPOSITE DIRECTION AND PROCEED TO KWADABEKA D TAXI RANK.
12.14	2206PC2206LS00050243 - KK HOSTEL TO DURBAN
	FROM KK TAXI RANK TURN LEFT INTO NORTH ROAD, TURN RIGHT INTO 12TH STREET JOIN DINKELMAN ROAD JOIN OTTO VOLEK ROAD, JOIN STAPLETON ROAD, TURN RIGHT INTO M13 JOIN N3, TURN RIGHT INTO WESTERN FREEWAY, TURN RIGHT INTO GREY STREET, TURN LEFT INTO WEST STREET, TURN LEFT INTO ALI WAL STREET, TURN LEFT INTO PINE STREET, TURN RIGHT INTO RUSSEL STREET, TURN LEFT INTO LEOPOLD STREET, TO CITY MARKET, UNIVERSITY AVENUE, TURN RIGHT INTO RANK NO. 231/ WARWICK AVENUE AND RETURN WITH WARWICK AVENUE TURNING LEFT INTO CANNONGATE ROAD ALONG N3 OFF RAMP AND USING THE SAME ROUTE PROCEEDING TO KK HOSTEL TAXI RANK.
12.15	2206PC2206RK00050246 - KK HOSTEL TO PINETOWN
	FROM KK RANK TURN LEFT INTO NORTH ROAD, TURN RIGHT INTO 12TH STREET, JOIN DINKELMAN ROAD, TURN RIGHT INTO SHEPSTONE ROAD, TURN RIGHT INTO CROMPTON STREET, TURN RIGHT INTO UNION LANE, TURN LEFT INTO GLENUGIE ROAD, JOIN MOODIE STREET, TURN LEFT INTO HILL STREET INTO HILL STREET TAXI RANK AND RETURN WITH HILL STREET, TURN LEFT INTO MOODIE STREET, JOIN GLENUGIE ROAD, TURN RIGHT INTO LAUTH STREET, TURN LEFT INTO CROMPTON STREET, TURN LEFT INTO SHEPSTONE ROAD, TURN RIGHT INTO DINKELMAN ROAD, TURN RIGHT INTO 1ST AVENUE, TURN LEFT INTO NORTH ROAD, TURN RIGHT INTO AND INTO KK TAXI RANK.
12.16	2206LS2206RK00050252 - DURBAN TO PINETOWN
	FROM RANK NO. 231 TAKING CANNONGATE ROAD OFF-RAMP, JOIN N3, TO JOIN M13 TO JOIN UNDERWOOD ROAD TURN INTO CAVERSHAM TURN LEFT INTO RAILWAY STREET TURN LEFT INTO HILL STREET AND INTO HILL STREET TAXI RANK AND RETURN ALONG THE SAME ROUTE IN REVERSE
12.17	2206LS2206P900050254 - DURBAN TO WESTVILLE PRISON
	FROM UNIVERSITY AVENUE TAXI RANK INTO WARWICK AVENUE, LEFT INTO CANNONGATE ROAD, INTO WESTERN FREEWAY (N3) LEFT INTO OFF-RAMP TO SPINE ROAD ALONG SPINE ROAD, RIGHT INTO SPINE ROAD EXT. LEADING TO THE WESTVILLE PRISON. FROM WESTVILLE PRISON TURN LEFT INTO SPINE ROAD, TURN TO N3, JOIN WESTERN FREE WAY, TURN RIGHT TO MARKET STREET, UNIVERSITY AVENUE TURN RIGHT TO RANK NO.231 WARWICK AVENUE.



transport

Department:
Transport
Province of KwaZulu-Natal

GAZETTE

LGKZNG32-2023-NOV

REGION: ALL

12.18	2206PC21004R00048109 - KWADABEKA A TO DURBAN	FROM KWADABEKA A TAXI RANK, PASSING KK HOSTEL TURN LEFT INTO NORTH ROAD, TURN RIGHT INTO 3RD AVENUE JOIN DINKELMAN ROAD, JOINING OTTO VOLEK ROAD, JOIN STAPLETON ROAD, JOIN M13, JOIN N3 TURN RIGHT INTO WESTERN FREEWAY, TURN RIGHT INTO GREY STREET TURN LEFT INTO WEST STREET, TURN LEFT INTO ALIWAL STREET, TURN LEFT INTO PINE STREET, TURN RIGHT INTO RUSSEL STREET, TURN LEFT INTO LEOPOLD STREET, TO CITY MARKET, UNIVERSITY AVENUE TURN RIGHT INTO RANK NO. 231 WARWICK AVENUE AND RETURN WITH WARWICK AVENUE TURN LEFT INTO CANNONGATE ROAD ALONG N3 OFF RAMP AND USING THE SAME ROUTE IN THE OPPOSITE DIRECTION AND PROCEED TO KWA-DABEKA "A" TAXI RANK.
12.19	21004R2206RK00048119 - CLERMONT TO PINETOWN	FROM CLERMONT TAXI RANK TURN RIGHT INTO CLERMONT ROAD JOIN POSSELT ROAD JOIN SHEPSTONE ROAD, TURN RIGHT INTO CROMPTON STREET, TURN RIGHT INTO UNION LANE, TURN LEFT INTO GLENUGIE ROAD JOIN MOODIE STREET, TURN RIGHT INTO HILL STREET INTO HILL STREET TAXI RANK. RETURN FROM HILL STREET TURN LEFT INTO MOODIE STREET JOIN GLENUGIE ROAD, TURN RIGHT INTO LAUTH STREET, TURN LEFT INTO CROMPTON STREET, TURN LEFT INTO SHEPSTONE ROAD JOIN POSSELT ROAD JOIN CLERMONT ROAD TURN RIGHT INTO NORTH ROAD TO CLERMONT TAXI RANK.
12.20	21004R2206P900048120 - CLERMONT TO WESTMEAD	FROM CLERMONT TAXI RANK TURN INTO CLERMONT ROAD JOIN POSSELT ROAD JOIN SHEPSTONE ROAD, TURN RIGHT INTO CROMPTON STREET, TURN RIGHT INTO LAUGHT STREET, TURN LEFT INTO GLENUGIE ROAD, TURN LEFT INTO OLD MAIN ROAD, JOIN RICHMOND ROAD, TURN RIGHT INTO TRAFFORD ROAD JOIN GOODWOOD ROAD, TURN LEFT INTO MAHOGANY ROAD A TO A DESIGNATED TAXI STOP AND RETURN ALONG THE SAME ROUTE TO CLERMONT TAXI RANK. FROM CLERMONT TAXI RANK TURN RIGHT INTO CLERMONT ROAD JOIN POSSELT ROAD JOIN SHEPSTONE ROAD, TURN RIGHT INTO CROMPTON STREET, TURN RIGHT INTO LAUTH STREET, TURN LEFT INTO GLENUGIE ROAD, TURN RIGHT INTO OLD MAIN ROAD JOIN RICHMOND ROAD, TURN RIGHT INTO TRAFFORD ROAD JOIN HILLCLIMB ROAD TO MONZA TO A DESIGNATED TAXI STOP AND RETURN TO CLERMONT TAXI RANK ALONG THE SAME ROUTE. FROM CLERMONT TAXI RANK TURN RIGHT INTO CLERMONT ROAD JOIN POSSELT ROAD SHEPSTONE ROAD, TURN RIGHT INTO CROMPTON STREET, TURN RIGHT INTO LAUTH STREET, TURN LEFT INTO GLENUGIE ROAD TURN RIGHT INTO OLD MAIN ROAD JOIN RICHMOND ROAD, TURN RIGHT INTO ALEXANDER ROAD, TURN LEFT TO MALCOLM ROAD, TURN RIGHT INTO CIRCUIT ROAD, TURN RIGHT INTO CLARK ROAD, TURN LEFT INTO ALEXANDER ROAD TO A DESIGNATED TAXI STOP AND RETURN ALONG THE SAME ROUTE TO CLERMONT TAXI RANK.
12.21	2206PC2206RK00050236 - KWADABEKA A TO PINETOWN	FROM KWADABEKA A TAXI RANK, PASSING KK HOSTEL TURN LEFT INTO NORTH ROAD, TURN LEFT INTO 3RD AVENUE JOINING DINKELMAN ROAD, TURN RIGHT INTO LAUGHT STREET, TURN RIGHT INTO CROMPTON STREET, TURN RIGHT INTO UNION LANE, TURN LEFT INTO GLENUGIE ROAD JOINING MOODIE STREET, TURN LEFT INTO HILL STREET, INTO HILL STREET TAXI RANK AND RETURN WITH HILL STREET, TURN LEFT INTO MOODIE STREET JOIN GLENUGIE ROAD TURN RIGHT INTO LAUTH STREET, TURN LEFT INTO CROMPTON STREET, TURN LEFT INTO SHEPSTONE ROAD TURN RIGHT INTO DINKELMAN ROAD TURN LEFT INTO NORTH ROAD, AND PROCEED TO KWA-DABEKA A TAXI RANK.
12.22	2206PC2206RK00050238 - KWADABEKA D TO PINETOWN	FROM KWA DABEKA, D TAXI RANK, PASSING KWA- DABEKA CLINIC TURN RIGHT INTO NORTH ROAD, TURN RIGHT INTO 3RD AVENUE JOIN DINKELMAN ROAD, TURN RIGHT INTO SHEPSTONE ROAD, TURN RIGHT INTO CROMPTON STREET, TURN RIGHT INTO UNION LANE, TURN LEFT INTO GLENUGIE ROAD JOIN MOODIE STREET, TURN RIGHT INTO HILL STREET, INTO HILL TAXI RANK AND RETURN WITH HILL STREET, TURN LEFT INTO MOODIE STREET JOIN GLENUGIE ROAD, TURN RIGHT INTO LAUTH STREET, TURN LEFT INTO CROMPTON STREET, TURN LEFT INTO SHEPSTONE ROAD, TURN RIGHT INTO DINKELMAN ROAD, TURN LEFT INTO 1ST AVENUE, LEFT INTO NORTH ROAD AND PROCEED TO KWA DABEKA "D" TAXI RANK.
12.23	2206PC2206RK00050247 - KK HOSTEL TO WESTMEAD	FROM KK TAXI RANK TURN LEFT INTO NORTH ROAD, TURN RIGHT INTO 12TH STREET, JOIN DINKELMAN ROAD, TURN RIGHT INTO SHEPSTONE ROAD, TURN LEFT INTO CROMPTON STREET, TURN RIGHT INTO LAUTH STREET, TURN LEFT INTO GLENUGIE ROAD, TURN RIGHT INTO OLD MAIN ROAD, RICHMOND ROAD, TURN RIGHT INTO TRAFFORD STREET, JOIN GOODWOOD ROAD, TURN LEFT INTO MAHOGANY ROAD TO A DESIGNATED TAXI STOP AND RETURN ALONG THE SAME ROUTE TO KK TAXI RANK. FROM KK TAXI RANK TURN LEFT INTO NORTH ROAD, TURN RIGHT INTO 12TH STREET JOIN DINKELMAN ROAD, TURN RIGHT INTO SHEPSTONE ROAD, TURN RIGHT INTO CROMPTON STREET, TURN RIGHT INTO LAUGHT STREET, TURN LEFT INTO GLENUGIE ROAD, TURN RIGHT INTO OLD MAIN ROAD, RICHMOND ROAD, TURN RIGHT INTO TRAFFORD STREET JOIN HILLCLIMB ROAD, TO MONZA ROAD TO A DESIGNATED TAXI STOP, AND RETURN ALONG THE SAME ROUTE TO KK TAXI RANK. FROM KK TAXI RANK TURN LEFT INTO NORTH ROAD, TURN RIGHT INTO 3RD AVENUE JOIN DINKELMAN ROAD, TURN RIGHT INTO SHEPSTONE ROAD, TURN RIGHT INTO CROMPTON STREET, TURN RIGHT INTO LAUGHT ROAD, TURN LEFT INTO GLENUGIE ROAD, TURN RIGHT INTO OLD MAIN ROAD, RICHMOND ROAD, TURN RIGHT INTO ALEXANDER ROAD, TURN LEFT INTO MALCOM ROAD, TURN RIGHT INTO CIRCUIT ROAD, TURN RIGHT INTO CLARK ROAD, TURN LEFT UNTO ALEXANDER ROAD TO A DESIGNATED TAXI STOP, AND RETURN ALONG THE SAME ROUTE TO KK TAXI RANK.



transport

Department:
Transport
Province of KwaZulu-Natal

GAZETTE

LGKZNG32-2023-NOV

REGION: ALL

1)	Application Number: APP0164775	2)	Gazette Number: LGKZNG32-2023-NOV
3)	Applicant: SD KHUMALO ID NO. 8503205721082 Association: KLIPRIVER TAXI ASSOCIATION	4)	Applicant Address: P.O BOX 37 LADYSMITH 3370
5)	Existing Licence Holder: NOT APPLICABLE ID NO. NOT APPLICABLE	6)	Existing Licence Holder Address: NOT APPLICABLE
7)	Type of application: NEW OPERATING LICENCE	8)	Operating Licence Number: LGKZN0303001339
9)	Vehicle Type: MINIBUS	10)	1 X 15 (SEATED) + 0 (STANDING)
11)	Region: UTHUKELA		
12.1	<p>2202DF2100BF00051108 - WATERSMEET TO LADYSMITH / LYELL STREET TAXI RANK.</p> <p>INBOUND.</p> <p>FROM APPROVED WATERSMEET TAXI RANK INTO WATERSMEET ROAD, LOAD, HLATHINI LOAD, GCABHANE LOAD, GCIZELA LOAD, PROCEED WITH WATERSMEET ROAD, TO PEACE TOWN, OFF LOAD PASSENGERS AND PROCEED WITH WATERSMEET ROAD, TURN LEFT INTO R103 HARRISMITH ROAD, ALONG HARRISMITH ROAD, TURN LEFT INTO PORT ROAD, ALONG PORT ROAD TURN LEFT INTO KEATE STREET, PROCEED INTO ALEXANDRA STREET, ALONG ALEXANDRA STREET, TURN RIGHT INTO LYELL STREET, ALONG LYELL STREET, TURN LEFT INTO LYELL STREET TAXI RANK.</p> <p>OR.</p> <p>FROM HARRISMITH ROAD INTO KING STREET ALONG KING STREET, TURN LEFT LYELL STREET, ALONG LYELL STREET, TURN RIGHT INTO LYELL STREET TAXI RANK</p> <p>OUTBOUND.</p> <p>FROM LYELL STREET TAXI RANK, TURN LEFT INTO QUEEN STREET, LEFT INTO LYELL STREET, ALONG LYELL STREET, TURN RIGHT INTO KING STREET, INTO PORT ROAD, INTO HARRISMITH ROAD, INTO R103, TURN RIGHT INTO WATERSMEET ROAD, PROCEED TO PEACETOWN LOAD, PROCEED INTO WATERSMEET ROAD INTO GCIZELA OFF LOAD AND LOAD INTO GCABHANE OFF LOAD AND LOAD, TO HLATHINI OFFLOAD AND LOAD.</p> <p>OR.</p> <p>FROM LYELL STREET TAXI RANK, TURN LEFT INTO QUEEN STREET, ALONG QUEEN STREET, TURN LEFT INTO KEAT STREET, TURN RIGHT INTO PORT ROAD INTO HARRISMITH ROAD, INTO R103, TURN RIGHT WATERSMEET ROAD, PROCEED TO PEACE TOWN, LOAD PASSENGERS, PROCEED INTO WATERSMEET ROAD, INTO GCIZELA, OFF LOAD AND LOAD PASSENGERS INTO GCABHANE OFF LOAD AND LOAD PASSENGERS TO HLATHINI OFF LOAD AND LOAD PASSENGERS.</p>		



transport

Department:
Transport
Province of KwaZulu-Natal

GAZETTE

LGKZNG32-2023-NOV

REGION: ALL

1)	Application Number: APP0164816	2)	Gazette Number: LGKZNG32-2023-NOV
3)	Applicant: S NDLELA ID NO. 8806055370086 Association: MIDLANDS TAXI ASSOCIATION	4)	Applicant Address: P.O. BOX 813 HOWICK 3291
5)	Existing Licence Holder: NOT APPLICABLE ID NO. NOT APPLICABLE	6)	Existing Licence Holder Address: NOT APPLICABLE
7)	Type of application: NEW OPERATING LICENCE	8)	Operating Licence Number: NOTAVAILABLE
9)	Vehicle Type: MINIBUS	10)	1 X 15 (SEATED) + 0 (STANDING)
11)	Region: UMGUNGUNDLOVU		
12.1	<p>22068322068T10051237 - MPOPHOMENI TO PIETERMARITZBURG</p> <p>FROM MPOPHOMENI TAXI RANK PROCEED INTO MANDELA HIGHWAY, TURN RIGHT INTO (R617) BOSTON ROAD AND THEN PROCEED TILL TURN RIGHT TO JOIN (N3) FREEWAY (EAST BOUND) AND THEN OPERATE AS PER ROUTE (2) TO MASUKWANE TAXI RANK IN PIETERMARITZBURG.</p> <p>FROM MASUKWANE TAXI RANK, TURN LEFT INTO (M70) CHURCH STREET, TURN LEFT TO JOIN (N3) FREEWAY (WEST BOUND) AND THEN PROCEED TILL HOWICK AND UNDERBERG OFF RAMP, AT THE STOP SIGN, TURN LEFT INTO (R617) BOSTON ROAD AND THEN OPERATE AS PER FORWARD ROUTE BACK TO MPOPHOMENI.</p> <p>NB: RESTRICTED FROM PICKING UP ON FORWARD ROUTE BETWEEN CHATTERTON ROAD AND CHURCH STREET, BUT AT SELGRO CENTRE ALONG BOSHOFF STREET, ONLY PICK UP MPOPHOMENI AND INTENDED PASSENGERS ONLY AND CONVEY THEM TO MASUKWANE TAXI RANK FREE OF CHARGE, BUT PASSENGERS TO BE DROPPED OFF ALONG THE ROUTE, ONLY AT THE TAXI STOPS DESIGNATED BY THE MUNICIPALITY.</p>		
12.2	<p>22068A22068300051236 - HOWICK TO MPOPHOMENI</p> <p>FROM APPROVED TAXI RANK IN HOWICK, SOMME STREET TURN RIGHT INTO HARVARD STREET, TURN RIGHT INTO R103 MAIN STREET AND THEN PASS THE FOLLOWING LOCATIONS SARMCOL, MIDLANDS HOSPITAL (ENKAMBINI), GREENFIELD, ESOKENI AND THEN PROCEED INTO ZEEDERBERG ROAD, TURN RIGHT AT TRAFFIC LIGHTS AT MERRIVALE SHELL SERVICE STATION, TURN RIGHT INTO R617 BOSTON ROAD AND THEN PASS SATAN STORES, TUMBLE ROAD, EMAKANINI, N.P.B. AND THEN TURN RIGHT INTO MANDELA HIGHWAY, TURN RIGHT INTO TAMBO ROAD, TURN LEFT INTO CHRIS HANI HIGHWAY THEN TURN LEFT INTO MHLONGO ROAD AT ST. ANNE TRANSITS TAXI RANK, TURN RIGHT INTO MANDELA HIGHWAY THEN PASS MPOPHOMENI TAXI RANK PROCEED ALONG THE SAME ROAD TILL PASS TRANSITS TAXI RANK AT ANGLICAN CHURCH THEN PROCEED TO EBUMNANDINI, MPOPHOMENI CEMENTARY AND WARD 8 (EMASHINGENI).</p> <p>FROM WARD 8 (EMASHINGENI), MPOPHOMENI CEMENTARY AND EBUMNANDINI OPERATE ALONG MANDELA HIGHWAY TILL PASS MPOPHOMENI TAXI RANK AND EMHLANGENI THEN TURN RIGHT INTO (R617) BOSTON ROAD AND THEN FOLLOW FORWARD ROUTE TILL CROSS UMGANGENI BRIDGE AND THEN TURN LEFT INTO MORLING STREET, TURN RIGHT INTO SOMME STREET TAXI RANK THEN PROCEED STRAIGHT CROSS HARVARD STREET, BELL STREET AND THEN TURN LEFT INTO MAIN STREET PASS HALFWAY TOYOTA, MINI MARKET, ROMAN CATHOLIC CHURCH, SUNFIELD AND THEN TURN LEFT INTO GREENDALE SHOPPING CENTRE AND THEN RETURN ALONG MAIN STREET TILL TURN LEFT INTO GUSH AVE AT MINI MARKET, TURN RIGHT INTO MARE STREET, TURN RIGHT INTO KARKLOOF ROAD AND PROCEED LEFT INTO MAIN STREET AND TURN RIGHT INTO MORLING STREET AND TURN INTO SOMME STREET TAXI RANK.</p>		



transport

Department:
Transport
Province of KwaZulu-Natal

GAZETTE

LGKZNG32-2023-NOV

REGION: ALL

1)	Application Number: APP0164885	2)	Gazette Number: LGKZNG32-2023-NOV
3)	Applicant: BB SHEZI ID NO. 4807035269087 Association: CLERMONT AND KWADABEKA TAXI OWNERS ASS.	4)	Applicant Address: PO BOX 992 NEW GERMANY KWAZULU-NATAL 3620
5)	Existing Licence Holder: NOT APPLICABLE ID NO. NOT APPLICABLE	6)	Existing Licence Holder Address: NOT APPLICABLE
7)	Type of application: NEW OPERATING LICENCE	8)	Operating Licence Number: LGKZN1503000478
9)	Vehicle Type: MINIBUS TAXI	10)	1 X 9-16 (SEATED) + 0 (STANDING)
11)	Region: DURBAN WEST		
12.1	2206PC2206RK00048113 - KWADABEKA KK HOSTEL TO PINETOWN FROM KK RANK TURN LEFT INTO NORTH ROAD TURN RIGHT INTO 12TH STREET JOIN DINKELMAN ROAD TURN RIGHT INTO SHEPSTONE ROAD TURN RIGHT INTO CROMPTON STREET TURN RIGHT INTO UNION LANE TURN LEFT INTO GLENUGIE ROAD JOIN MOODIE STREET TURN LEFT INTO HILL STREET INTO HILL STREET TAXI RANK AND RETURN WITH HILL STREET TURN LEFT INTO MOODIE STREET JOIN GLENUGIE ROAD TURN RIGHT INTO LAUTH STREET TURN LEFT INTO CROMPTON STREET TURN LEFT INTO SHEPSTONE ROAD TURN RIGHT INTO DUNKELMAN ROAD TURN RIGHT INTO 1ST AVENUE TURN LEFT INTO NORTH ROAD TURN RIGHT INTO AND INTO KK TAXI RANK.		
12.2	2206PC2206R400048114 - KWADABEKA KK TO WESTMEAD FROM KK TAXI RANK TURN LEFT INTO NORTH ROAD, TURN RIGHT INTO 12TH STREET, JOIN DINKELMAN ROAD TURN RIGHT INTO SHEPSTONE ROAD TURN LEFT INTO CROMPTON STREET TURN RIGHT INTO LAUTH STREET TURN LEFT INTO GLENUGIE ROAD TURN RIGHT INTO OLD MAIN ROAD, RICHMOND ROAD TURN RIGHT INTO TRAFFORD STREET JOIN GOODWOOD ROAD TURN LEFT INTO MAHOGANY ROAD TO A DESIGNATED TAXI STOP AND RETURN ALONG THE SAME ROUTE TO KK TAXI RANK. (11) KK TO WESTMEAD / METROFILE FROM KK TAXI RANK TURN LEFT INTO NORTH ROAD TURN RIGHT INTO 12TH STREET JOIN DINKELMAN ROAD TURN RIGHT INTO SHEPSTONE ROAD TURN RIGHT INTO CROMPTON STREET TURN RIGHT INTO LAUGHT STREET TURN LEFT INTO GLENUGIE ROAD TURN RIGHT INTO OLD MAIN ROAD RICHMOND ROAD TURN RIGHT INTO TRAFFORD STREET JOIN HILLCLIMB ROAD TO MONZA ROAD TO A DESIGNATED TAXI STOP AND RETURN ALONG THE SAME ROUTE TO KK TAXI RANK. (111) KK TO WESTMEAD / BAKERY FROM KK TAXI RANK TURN LEFT INTO NORTH ROAD, TURN RIGHT INTO 3RD AVENUE JOIN DINKELMAN ROAD TURN RIGHT INTO SHEPSTONE ROAD TURN RIGHT INTO CROMPTON STREET TURN RIGHT INTO LAUGHT ROAD, TURN LEFT INTO GLENUGIE ROAD, TURN RIGHT INTO OLD MAIN ROAD RICHMOND ROAD TURN RIGHT INTO ALEXANDE ROAD, TURN LEFT INTO MALCOM ROAD TURN RIGHT INTO CIRCUIT ROAD TURN RIGHT INTO CLARK ROAD TURN LEFT INTO ALEXANDER ROAD TO A DESIGNATED TAXI STOP AND RETURN ALONG THE SAME ROUTE TO KK TAXI RANK.		
12.3	2206PB2206RK00048116 - CLERMONT TO PINETOWN FROM CLERMONT TAXI RANK TURN RIGHT INTO CLERMONT ROAD JOIN POSSELT ROAD JOIN SHEPSTONE ROAD, TURN RIGHT INTO CROMPTON STREET, TURN RIGHT INTO UNION LANE, TURN LEFT INTO GLENUGIE ROAD JOIN MOODIE, TURN RIGHT INTO HILL STREET INTO HILL STREET TAXI RANK AND RETURN WITH HILL STREET TURN LEFT INTO MOODIE STREET JOIN GLENUGIE ROAD TURN RIGHT INTO LAUGHT STREET, TURN LEFT INTO CROMPTON STREET, TURN LEFT INTO SHEPSTONE ROAD JOIN POLSSELT ROAD CLERMONT ROAD JOIN CLERMONT ROAD TURN RIGHT INTO NORTH TO CLERMONT TAXI RANK.		
12.4	2206PB2206R400048117 - CLERMONT TO WESTMEAD FROM CLERMONT TAXI RANK TURN RIGHT INTO CLERMONT ROAD JOIN POSSELT ROAD SHEPSTONE ROAD, TURN RIGHT INTO CROMPTON STREET TURN RIGHT INTO LAUGHT STREET TURN LEFT INTO GLENUGIE ROAD, TURN LEFT INTO OLD MAIN ROAD, JOIN RICHMOND ROAD, TURN RIGHT INTO TRAFFORD ROAD JOIN GOODWOOD ROAD, TURN LEFT INTO MAHOGANY ROAD A TO A DESIGNATED TAXI STOP AND RETURN ALONG THE SAME ROUTE TO CLERMONT TAXI RANK. (II) CLERMONT TO WESTMEAD/ METROFILE AND RETURN FROM CLERMONT TAXI RANK TURN RIGHT INTO CROMPTON ROAD JOIN POSSELT ROAD JOIN SHEPSTONE ROAD TURN RIGHT INTO CROMPTON STREET TURN RIGHT INTO LAUGHT STREET TURN LEFT INTO GLENUGIE ROAD TURN RIGHT INTO OLD MAIN ROAD JOIN RICHMOND ROAD TURN RIGHT INTO TRAFFORD ROAD JOIN HILLCLIMB ROAD TO MONZA ROAD TO A DESIGNATED TAXI STOP AND RETURN TO CLERMONT TAXI RANK ALONG THE SAME ROUTE. (III) CLERMONT TO WESTMEAD/BAKERY AND RETURN FROM CLERMONT TAXI RANK TURN RIGHT INTO CLERMONT ROAD JOIN POSSELT ROAD JOIN SHEPSTONE ROAD TURN RIGHT INTO CROMPTON STREET TURN RIGHT INTO LAUGHT STREET TURN LEFT INTO GLENUGIE ROAD TURN RIGHT INTO OLD MAIN ROAD JOIN RICHMOND ROAD TURN RIGHT INTO ALEXANDER ROAD TURN LEFT INTO MALCOLM ROAD TURN RIGHT INTO CIRCUIT ROAD TURN RIGHT INTO CLARK ROAD TURN LEFT INTO ALEXANDER ROAD TO A DESIGNATED TAXI STOP AND RETURN ALONG THE SAME ROUTE TO CLERMONT TAXI RANK.		
12.5	21004R2206RK00048118 - CLERMONT TO DURBAN FROM CLERMONT TAXI RANK TURN RIGHT INTO CLERMONT ROAD, JOIN POSSELT ROAD, TURN LEFT INTO OTTO VOLEK ROAD JOIN STAPLETON ROAD, TURN RIGHT INTO M13 JOIN N3, WESTERN FREE WAY, TURN RIGHT INTO GREY STREET, TURN LEFT INTO WEST STREET, TURN LEFT INTO ALIWI STREET, TURN LEFT INTO PINE STREET, TURN RIGHT INTO RUSSELL STREET, TURN LEFT INTO LEOPOLD STREET, JOIN MARKET STREET, UNIVERSITY AVENUE TURN RIGHT INTO RANK NO. 231 WARWICK AVENUE AND RETURN WITH WARWICK AVENUE, TURN LEFT INTO CANNONGATE ROAD ONTO N3 OFF RAMP AND USE SAME ROUTE TO CLERMONT TAXI RANK.		
12.6	2206PC2206RK00048107 - KWADABEKA TO PINETOWN FROM KWADABEKA A TAXI RANK, PASSING KK HOSTEL TURN LEFT INTO NORTH ROAD, TURN LEFT INTO 3RD AVENUE, JOINING DINKELMAN ROAD, TURN RIGHT INTO SHEPSTONE ROAD, TURN RIGHT INTO CROMPTON STREET, TURN RIGHT INTO UNION LANE, TURN LEFT INTO GLENUGIE ROAD JOINING MOODIE STREET, TURN LEFT INTO HILL STREET, INTO HILL STREET TAXI RANK AND RETURN WITH HILL STREET, TURN LEFT INTO MOODIE STREET JOIN STREET JOIN GLENUGIE ROAD TURN RIGHT INTO LAUTH STREET, TURN LEFT INTO CROMPTON STREET, TURN LEFT INTO SHEPSTONE ROAD TURN RIGHT INTO DINKELMAN ROAD TURN LEFT INTO NORTH ROAD, AND PROCEED TO KWA-DABEKA "A" TAXI RANK.		
12.7	2206PC21004R00048108 - KWADABEKA TO DURBAN FROM KWADABEKA A TAXI RANK, PASSING KK HOSTEL TURN LEFT INTO NORTH ROAD, TURN RIGHT INTO 3RD AVENUE JOIN DINKELMAN ROAD, JOINING OTTO VOLEK ROAD, JOIN STAPLETON ROAD, JOIN M13, JOIN N3 TURN RIGHT INTO WESTERN FREEWAY, TURN RIGHT INTO GREY STREET TURN LEFT INTO WEST STREET, TURN LEFT INTO ALIWI STREET, TURN LEFT INTO PINE STREET, TURN RIGHT INTO RUSSEL STREET, TURN LEFT INTO LEOPOLD STREET, TO CITY MARKET, UNIVERSITY AVENUE TURN RIGHT INTO RANK NO. 231 WARWICK AVENUE AND RETURN WITH WARWICK AVENUE TURN LEFT INTO CANNONGATE ROAD ALONG N3 OFF RAMP AND USING THE SAME ROUTE IN THE OPPOSITE DIRECTION AND PROCEED TO KWA-DABEKA "A" TAXI RANK.		



transport

Department:
Transport
Province of KwaZulu-Natal

GAZETTE

LGKZNG32-2023-NOV

REGION: ALL

12.8	2206PC2206RK00048110 - KWADABEKA TO PINETOWN
	FROM KWA-DABEKA D TAXI RANK. PASSING KWA-DABEKA CLINIC TURN RIGHT INTO NORTH ROAD, TURN RIGHT INTO 3RD AVENUE JOIN DINKELMAN ROAD, TURN RIGHT INTO SHEPSTONE ROAD, TURN RIGHT CROMPTON STREET, TURN RIGHT INTO UNION LANE, TURN LEFT INTO GLENUGIE ROAD JOIN MOODIE STREET, TURN RIGHT INTO HILL STREET, INTO HILL TAXI RANK AND RETURN WITH HILL STREET, TURN LEFT INTO MOODIE STREET JOIN GLENUGIE ROAD, TURN RIGHT INTO LAUTH STREET, TURN LEFT INTO CROMPTON STREET, TURN LEFT INTO SHEPTONE ROAD, TURN RIGHT INTO DINKELMAN ROAD, TURN LEFT INTO 1ST AVENUE LEFT INTO NORTH ROAD AND PROCEED TO KWA-DABEKA "D" TAXI RANK.
12.9	2206PC21004R00048111 - KWADABEKA D TO DURBAN
	FROM KWA-DABEKA D TAXI RANK. PASSING KWA-DABEKA CLINIC TURN RIGHT INTO NORTH ROAD TURN RIGHT INTO 3RD AVENUE JOIN DINKELMAN ROAD, JOIN OTTO VOLEK ROAD JOIN STAPLETON ROAD, TURN LEFT TO M13 JOIN WESTERN FREE WAY, TURN RIGHT INTO GREY STREET TURN LEFT INTO WEST STREET TURN LEFT INTO ALI WAL STREET TURN LEFT INTO PINE STREET, TURN RIGHT INTO RUSSEL STREET TURN LEFT INTO LEOPOLD STREET TURN RIGHT INTO CITY MARKET UNIVERSITY AVENUE TURN RIGHT INTO RANK NO.231 WARWICK AVENUE AND RETURN WITH WARWICK AVENUE TURN LEFT INTO CANNONGATE ROAD ALONG N3 OFF RAMP AND USING THE SAME ROUTE IN THE OPPOSITE DIRECTION AND PROCEED TO KWA-DABEKA "D" TAXI RANK.
12.10	2206PC21004R00048112 - KWADABEKA KK HOSTEL TO DURBAN
	FROM KK TAXI RANK TURN LEFT INTO NORTH ROAD TURN RIGHT INTO 12TH STREET JOIN DINKELMAN ROAD OTTO VOLEK ROAD JOIN STAPLETON ROAD TURN RIGHT INTO M13 JOIN N3 TURN RIGHT INTO WESTERN FREEWAY, TURN RIGHT INTO GREY STREET TURN LEFT INTO WEST STREET TURN LEFT INTO ALI WAL STREET TURN LEFT INTO PINE STREET, TURN RIGHT INTO RUSSEL STREET, TURN LEFT INTO LEOPOLD STREET, TO CITY MARKET, UNIVERSITY AVENUE TURN RIGHT INTO RANK NO.231/ WARWICK AVENUE AND RETURN WITH WARWICK AVENUE TURNING LEFT INTO CANNONGATE ROAD ALONG N3 OFF RAMP AND USING THE SAME ROUTE PROCEEDING TO KK HOSTEL TAXI RANK.
12.11	2206PB21004R00048115 - CLERMONT TO DURBAN
	FROM CLERMONT TAXI RANK TURN RIGHT INTO CLERMONT ROAD TURN LEFT INTO OTTO VOLEK ROAD JOIN STAPLETON ROAD, TURN RIGHT INTO M13 JOIN N3, WESTERN FREE WAY TURN RIGHT INTO GREY STREET TURN LEFT INTO WEST STREET TURN LEFT INTO ALI WAL STREET TURN LEFT INTO PINE STREET, TURN RIGHT INTO RUSSEL STREET, TURN LEFT INTO LEOPOLD, JOIN MARKET STREET, UNIVERSITY AVENUE TURN RIGHT INTO RANK NO. 231 WARWICK AVENUE AND RETURN WITH WARWICK AVENUE TURN LEFT INTO CANNONGATE ROAD INTO N3 OFF RAMP AND USE SAME ROUTE TO CLERMONT TAXI RANK.
12.12	21004R2206P900048121 - CONDITIONS GENERAL CONDITIONS APPLICABLE TO ALL ROUTES: 1).PASSENGERS MAY BE PICKED UP AND/OR SET DOWN ONLY AT DESIGNATED TAXI RANKS OR TAXI STOPS,WHICH SHALL EXCLUDE BUS STOPS. 2) ON THE INBOUND TRIP TO DURBAN, NO PASSENGERS MAY BE PICKED UPEN ROUTE FROM ENTERING THE N3, UNTIL REACHING UNIVERSITY AVENUE TAXI RANK NO.231 3) ON THE TRIP TO MOLWENI WYEBANK, NO PASSENGERS MAY BE SET DOWN UNTIL REACHING M13. 4) ENTRY OR RANKING ON PRIVATE PROPERTY IS NOT PERMITTED WITHOUT THE WRITTEN PERMISSION OF THE LANDLORD, A COPY OF WHICH MUST BE SUPPLIED TO THE BOARD. 5) WITHOUT HAVING ENTERED INTO AN AGREEMENT WITH OTHER OPERATORS ON A COMMON ROUTE, AS CONTEMPLATED BY SECTION 88(2) OF ACT 2000, THE PICKING UP OR SETTING OF PASSENGERS ON SUCH AGREEMENT MUST BE SUPPLIED TO THE BOARD. 6) AT RANKS, WHETHER ON-STREET OR OFF-STREET, ONLY THE TAXIS THAT CAN BE ACCOMADATED IN THE DEMARCATED AREA MAY OCCUPY THE RANK. EXCESS VEHICLES MUST HOLD ELSEWHERE. 7)RANK PERMITS OR LETTERS OF AUTHORITY MUST BE PRODUCED IN RESPECT OF ALL RANKS IN MUNICIPAL AREAS, IN PARTICULAR MAJOR TOWNS AND CITIES AND IN PARTICULAR INTER-PROVINCIAL DESTINATIONS. 8) THE ALLOCATION OF ANY ROUTE OR PORTION OF ROUTE IS SUBJECT TO THE CONDITION THAT IT HAS BEEN APPROVED AND ALLOCATED IN GOOD FAITH AND THAT SUCH ROUTE WILL BE INVALID SHOULD IT TRANSPIRE THAT THE ROUTE OR PORTION THERE OF WILL, OR HAS CAUSED CONFLICT DUE TO IT HAVING BEEN APPROVED BASED ON INCORRECT OR FALSE INFORMATION SUPPLIED TO THE BOARD OR AS RESULT OF AN ERROR.IN SUCH INSTANCE THE OPERATING LICENCE MUST BE RETURNED TO THE BOARD FOR CORRECTION. 9) THE VEHICLE MUST BE COVERED BY MOTOR VEHICLE INSURANCE AS WELL AS PERSONAL LIABILITY INSURANCE.
12.13	2206PC2206LS00050241 - KWADABEKA D TO DURBAN
	FROM KWADABEKA D TAXI RANK, PASSING KWADABEKA CLINIC TURN RIGHT INTO NORTH ROAD, TURN RIGHT INTO 3RD AVENUE, JOIN DINKLEMAN ROAD, JOIN OTTO VOLEK ROAD, JOIN STAPLETON ROAD, TURN LEFT TO M13, JOIN N3, WESTERN FREE WAY, TURN RIGHT INTO GREY STREET, TURN LEFT INTO WEST STREET, TURN LEFT INTO ALI WAL STREET, TURN LEFT INTO PINE STREET, TURN RIGHT INTO RUSSEL STREET, TURN LEFT INTO LEOPOLD STREET, TURN RIGHT INTO CITY MARKET, UNIVERSITY AVENUE, TURN RIGHT INTO RANK NO. 231 WARWICK AVENUE AND RETURN WITH WARWICK AVENUE, TURN LEFT INTO CANNONGATE ROAD ALONG N3 OFF RAMP AND USING THE SAME ROUTE IN THE OPPOSITE DIRECTION AND PROCEED TO KWADABEKA D TAXI RANK.
12.14	2206PC2206LS00050243 - KK HOSTEL TO DURBAN
	FROM KK TAXI RANK TURN LEFT INTO NORTH ROAD, TURN RIGHT INTO 12TH STREET JOIN DINKELMAN ROAD JOIN OTTO VOLEK ROAD, JOIN STAPLETON ROAD, TURN RIGHT INTO M13 JOIN N3, TURN RIGHT INTO WESTERN FREEWAY, TURN RIGHT INTO GREY STREET, TURN LEFT INTO WEST STREET, TURN LEFT INTO ALI WAL STREET, TURN LEFT INTO PINE STREET, TURN RIGHT INTO RUSSEL STREET, TURN LEFT INTO LEOPOLD STREET, TO CITY MARKET, UNIVERSITY AVENUE, TURN RIGHT INTO RANK NO. 231/ WARWICK AVENUE AND RETURN WITH WARWICK AVENUE TURNING LEFT INTO CANNONGATE ROAD ALONG N3 OFF RAMP AND USING THE SAME ROUTE PROCEEDING TO KK HOSTEL TAXI RANK.
12.15	2206PC2206RK00050246 - KK HOSTEL TO PINETOWN
	FROM KK RANK TURN LEFT INTO NORTH ROAD, TURN RIGHT INTO 12TH STREET, JOIN DINKELMAN ROAD, TURN RIGHT INTO SHEPSTONE ROAD, TURN RIGHT INTO CROMPTON STREET, TURN RIGHT INTO UNION LANE, TURN LEFT INTO GLENUGIE ROAD, JOIN MOODIE STREET, TURN LEFT INTO HILL STREET INTO HILL STREET TAXI RANK AND RETURN WITH HILL STREET, TURN LEFT INTO MOODIE STREET, JOIN GLENUGIE ROAD, TURN RIGHT INTO LAUTH STREET, TURN LEFT INTO CROMPTON STREET, TURN LEFT INTO SHEPSTONE ROAD, TURN RIGHT INTO DINKELMAN ROAD, TURN RIGHT INTO 1ST AVENUE, TURN LEFT INTO NORTH ROAD, TURN RIGHT INTO AND INTO KK TAXI RANK.
12.16	2206PC21004R00048109 - KWADABEKA A TO DURBAN
	FROM KWADABEKA A TAXI RANK, PASSING KK HOSTEL TURN LEFT INTO NORTH ROAD, TURN RIGHT INTO 3RD AVENUE JOIN DINKELMAN ROAD, JOINING OTTO VOLEK ROAD, JOIN STAPLETON ROAD, JOIN M13, JOIN N3 TURN RIGHT INTO WESTERN FREEWAY, TURN RIGHT INTO GREY STREET TURN LEFT INTO WEST STREET, TURN LEFT INTO ALI WAL STREET, TURN LEFT INTO PINE STREET, TURN RIGHT INTO RUSSEL STREET, TURN LEFT INTO LEOPOLD STREET, TO CITY MARKET, UNIVERSITY AVENUE TURN RIGHT INTO RANK NO. 231 WARWICK AVENUE AND RETURN WITH WARWICK AVENUE TURN LEFT INTO CANNONGATE ROAD ALONG N3 OFF RAMP AND USING THE SAME ROUTE IN THE OPPOSITE DIRECTION AND PROCEED TO KWA-DABEKA "A" TAXI RANK.



transport

Department:
Transport
Province of KwaZulu-Natal

GAZETTE

LGKZNG32-2023-NOV

REGION: ALL

12.17	<p>21004R2206RK00048119 - CLERMONT TO PINETOWN</p> <p>FROM CLERMONT TAXI RANK TURN RIGHT INTO CLERMONT ROAD JOIN POSSELT ROAD JOIN SHEPSTONE ROAD, TURN RIGHT INTO CROMPTON STREET, TURN RIGHT INTO UNION LANE, TURN LEFT INTO GLENUGIE ROAD JOIN MOODIE STREET, TURN RIGHT INTO HILL STREET INTO HILL STREET TAXI RANK.</p> <p>RETURN</p> <p>FROM HILL STREET TURN LEFT INTO MOODIE STREET JOIN GLENUGIE ROAD, TURN RIGHT INTO LAUTH STREET, TURN LEFT INTO CROMPTON STREET, TURN LEFT INTO SHEPSTONE ROAD JOIN POSSELT ROAD JOIN CLERMONT ROAD TURN RIGHT INTO NORTH ROAD TO CLERMONT TAXI RANK.</p>
12.18	<p>21004R2206P900048120 - CLERMONT TO WESTMEAD</p> <p>FROM CLERMONT TAXI RANK TURN INTO CLERMONT ROAD JOIN POSSELT ROAD JOIN SHEPSTONE ROAD, TURN RIGHT INTO CROMPTON STREET, TURN RIGHT INTO LAUGHT STREET, TURN LEFT INTO GLENUGIE ROAD, TURN LEFT INTO OLD MAIN ROAD, JOIN RICHMOND ROAD, TURN RIGHT INTO TRAFFORD ROAD JOIN GOODWOOD ROAD, TURN LEFT INTO MAHOGANY ROAD A TO A DESIGNATED TAXI STOP AND RETURN ALONG THE SAME ROUTE TO CLERMONT TAXI RANK.</p> <p>FROM CLERMONT TAXI RANK TURN RIGHT INTO CLERMONT ROAD JOIN POSSELT ROAD JOIN SHEPSTONE ROAD, TURN RIGHT INTO CROMPTON STREET, TURN RIGHT INTO LAUTH STREET, TURN LEFT INTO GLENUGIE ROAD, TURN RIGHT INTO OLD MAIN ROAD JOIN RICHMOND ROAD, TURN RIGHT INTO TRAFFORD ROAD JOIN HILLCLIMB ROAD TO MONZA TO A DESIGNATED TAXI STOP AND RETURN TO CLERMONT TAXI RANK ALONG THE SAME ROUTE.</p> <p>FROM CLERMONT TAXI RANK TURN RIGHT INTO CLERMONT ROAD JOIN POSSELT ROAD SHEPSTONE ROAD, TURN RIGHT INTO CROMPTON STREET, TURN RIGHT INTO LAUTH STREET, TURN LEFT INTO GLENUGIE ROAD TURN RIGHT INTO OLD MAIN ROAD JOIN RICHMOND ROAD, TURN RIGHT INTO ALEXANDER ROAD, TURN LEFT TO MALCOLM ROAD, TURN RIGHT INTO CIRCUIT ROAD, TURN RIGHT INTO CLARK ROAD, TURN LEFT INTO ALEXANDER ROAD TO A DESIGNATED TAXI STOP AND RETURN ALONG THE SAME ROUTE TO CLERMONT TAXI RANK.</p>
12.19	<p>2206PC2206RK00050236 - KWADABEKA A TO PINETOWN</p> <p>FROM KWADABEKA A TAXI RANK, PASSING KK HOSTEL TURN LEFT INTO NORTH ROAD, TURN LEFT INTO 3RD AVENUE JOINING DINKELMAN ROAD, TURN RIGHT INTO SHEPSTONE ROAD, TURN RIGHT INTO CROMPTON STREET, TURN RIGHT INTO UNION LANE, TURN LEFT INTO GLENUGIE ROAD JOINING MOODIE STREET, TURN LEFT INTO HILL STREET, INTO HILL STREET TAXI RANK AND RETURN WITH HILL STREET, TURN LEFT INTO MOODIE STREET JOIN GLENUGIE ROAD TURN RIGHT INTO LAUTH STREET, TURN LEFT INTO CROMPTON STREET, TURN LEFT INTO SHEPSTONE ROAD TURN RIGHT INTO DINKELMAN ROAD TURN LEFT INTO NORTH ROAD, AND PROCEED TO KWA-DABEKA A TAXI RANK.</p>
12.20	<p>2206PC2206RK00050238 - KWADABEKA D TO PINETOWN</p> <p>FROM KWA DABEKA, D TAXI RANK, PASSING KWA- DABEKA CLINIC TURN RIGHT INTO NORTH ROAD, TURN RIGHT INTO 3RD AVENUE JOIN DINKELMAN ROAD, TURN RIGHT INTO SHEPSTONE ROAD, TURN RIGHT INTO CROMPTON STREET, TURN RIGHT INTO UNION LANE, TURN LEFT INTO GLENUGIE ROAD JOIN MOODIE STREET, TURN RIGHT INTO HILL STREET, INTO HILL TAXI RANK AND RETURN WITH HILL STREET, TURN LEFT INTO MOODIE STREET JOIN GLENUGIE ROAD, TURN RIGHT INTO LAUTH STREET, TURN LEFT INTO CROMPTON STREET, TURN LEFT INTO SHEPSTONE ROAD, TURN RIGHT INTO DINKELMAN ROAD, TURN LEFT INTO 1ST AVENUE, LEFT INTO NORTH ROAD AND PROCEED TO KWA DABEKA "D" TAXI RANK.</p>
12.21	<p>2206PC2206RK00050247 - KK HOSTEL TO WESTMEAD</p> <p>FROM KK TAXI RANK TURN LEFT INTO NORTH ROAD, TURN RIGHT INTO 12TH STREET, JOIN DINKELMAN ROAD, TURN RIGHT INTO SHEPSTONE ROAD, TURN LEFT INTO CROMPTON STREET, TURN RIGHT INTO LAUTH STREET, TURN LEFT INTO GLENUGIE ROAD, TURN RIGHT INTO OLD MAIN ROAD, RICHMOND ROAD, TURN RIGHT INTO TRAFFORD STREET, JOIN GOODWOOD ROAD, TURN LEFT INTO MAHOGANY ROAD TO A DESIGNATED TAXI STOP AND RETURN ALONG THE SAME ROUTE TO KK TAXI RANK.</p> <p>FROM KK TAXI RANK TURN LEFT INTO NORTH ROAD, TURN RIGHT INTO 12TH STREET JOIN DINKELMAN ROAD, TURN RIGHT INTO SHEPSTONE ROAD, TURN RIGHT INTO CROMPTON STREET, TURN RIGHT INTO LAUGHT STREET, TURN LEFT INTO GLENUGIE ROAD, TURN RIGHT INTO OLD MAIN ROAD, RICHMOND ROAD, TURN RIGHT INTO ALEXANDER ROAD, TURN LEFT INTO MALCOM ROAD, TURN RIGHT INTO CIRCUIT ROAD, TURN RIGHT INTO CLARK ROAD, TURN LEFT UNTO ALEXANDER ROAD TO A DESIGNATED TAXI STOP, AND RETURN ALONG THE SAME ROUTE TO KK TAXI RANK.</p> <p>FROM KK TAXI RANK TURN LEFT INTO NORTH ROAD, TURN RIGHT INTO 3RD AVENUE JOIN DINKELMAN ROAD, TURN RIGHT INTO SHEPSTONE ROAD, TURN RIGHT INTO CROMPTON STREET, TURN RIGHT INTO LAUGHT ROAD, TURN LEFT INTO GLENUGIE ROAD, TURN RIGHT INTO OLD MAIN ROAD, RICHMOND ROAD, TURN RIGHT INTO ALEXANDER ROAD, TURN LEFT INTO MALCOM ROAD, TURN RIGHT INTO CIRCUIT ROAD, TURN RIGHT INTO CLARK ROAD, TURN LEFT UNTO ALEXANDER ROAD TO A DESIGNATED TAXI STOP, AND RETURN ALONG THE SAME ROUTE TO KK TAXI RANK.</p>



transport

Department:
Transport
Province of KwaZulu-Natal

GAZETTE

LGKZNG32-2023-NOV

REGION: ALL

1)	Application Number: APP0164892	2)	Gazette Number: LGKZNG32-2023-NOV
3)	Applicant: PD HLONGWANE ID NO. 6301280280088 Association: MIDLANDS TAXI ASSOCIATION	4)	Applicant Address: PO BOX 10249 MERRIVALE 3291
5)	Existing Licence Holder: NOT APPLICABLE ID NO. NOT APPLICABLE	6)	Existing Licence Holder Address: NOT APPLICABLE
7)	Type of application: NEW OPERATING LICENCE	8)	Operating Licence Number: NOTAVAILABLE
9)	Vehicle Type: MINIBUS	10)	1 X 15 (SEATED) + 0 (STANDING)
11)	Region: UMGUNGUNDLOVU		
12.1	<p>22068322068T10051237 - MPOPHOMENI TO PIETERMARITZBURG</p> <p>FROM MPOPHOMENI TAXI RANK PROCEED INTO MANDELA HIGHWAY, TURN RIGHT INTO (R617) BOSTON ROAD AND THEN PROCEED TILL TURN RIGHT TO JOIN (N3) FREEWAY (EAST BOUND) AND THEN OPERATE AS PER ROUTE (2) TO MASUKWANE TAXI RANK IN PIETERMARITZBURG.</p> <p>FROM MASUKWANE TAXI RANK, TURN LEFT INTO (M70) CHURCH STREET, TURN LEFT TO JOIN (N3) FREEWAY (WEST BOUND) AND THEN PROCEED TILL HOWICK AND UNDERBERG OFF RAMP, AT THE STOP SIGN, TURN LEFT INTO (R617) BOSTON ROAD AND THEN OPERATE AS PER FORWARD ROUTE BACK TO MPOPHOMENI.</p> <p>NB: RESTRICTED FROM PICKING UP ON FORWARD ROUTE BETWEEN CHATTERTON ROAD AND CHURCH STREET, BUT AT SELGRO CENTRE ALONG BOSHOFF STREET, ONLY PICK UP MPOPHOMENI AND INTENDED PASSENGERS ONLY AND CONVEY THEM TO MASUKWANE TAXI RANK FREE OF CHARGE, BUT PASSENGERS TO BE DROPPED OFF ALONG THE ROUTE, ONLY AT THE TAXI STOPS DESIGNATED BY THE MUNICIPALITY.</p>		
12.2	<p>22068A22068G00051236 - HOWICK TO MPOPHOMENI</p> <p>FROM APPROVED TAXI RANK IN HOWICK, SOMME STREET TURN RIGHT INTO HARVARD STREET, TURN RIGHT INTO R103 MAIN STREET AND THEN PASS THE FOLLOWING LOCATIONS SARMCOL, MIDLANDS HOSPITAL (ENKAMBINI), GREENFIELD, ESOKENI AND THEN PROCEED INTO ZEEDERBERG ROAD, TURN RIGHT AT TRAFFIC LIGHTS AT MERRIVALE SHELL SERVICE STATION, TURN RIGHT INTO R617 BOSTON ROAD AND THEN PASS SATAN STORES, TUMBLE ROAD, EMAKANINI, N.P.B. AND THEN TURN RIGHT INTO MANDELA HIGHWAY, TURN RIGHT INTO TAMBO ROAD, TURN LEFT INTO CHRIS HANI HIGHWAY THEN TURN LEFT INTO MHLONGO ROAD AT ST. ANNE TRANSITS TAXI RANK, TURN RIGHT INTO MANDELA HIGHWAY THEN PASS MPOPHOMENI TAXI RANK PROCEED ALONG THE SAME ROAD TILL PASS TRANSITS TAXI RANK AT ANGLICAN CHURCH THEN PROCEED TO EBUMNANDINI, MPOPHOMENI CEMENTARY AND WARD 8 (EMASHINGENI).</p> <p>FROM WARD 8 (EMASHINGENI), MPOPHOMENI CEMENTARY AND EBUMNANDINI OPERATE ALONG MANDELA HIGHWAY TILL PASS MPOPHOMENI TAXI RANK AND EMHLANGENI THEN TURN RIGHT INTO (R617) BOSTON ROAD AND THEN FOLLOW FORWARD ROUTE TILL CROSS UMGNGENI BRIDGE AND THEN TURN LEFT INTO MORLING STREET, TURN RIGHT INTO SOMME STREET TAXI RANK THEN PROCEED STRAIGHT CROSS HARVARD STREET, BELL STREET AND THEN TURN LEFT INTO MAIN STREET PASS HALFWAY TOYOTA, MINI MARKET, ROMAN CATHOLIC CHURCH, SUNFIELD AND THEN TURN LEFT INTO GREENDALE SHOPPING CENTRE AND THEN RETURN ALONG MAIN STREET TILL TURN LEFT INTO GUSH AVE AT MINI MARKET, TURN RIGHT INTO MARE STREET, TURN RIGHT INTO KARKLOOF ROAD AND PROCEED LEFT INTO MAIN STREET AND TURN RIGHT INTO MORLING STREET AND TURN INTO SOMME STREET TAXI RANK.</p>		
12.3	<p>22068A22068G00051239 - HOWICK TO MOUNT WEST.</p> <p>FROM BELL STREET TAXI RANK, TURN LEFT INTO (R103) MAIN STREET AND THEN OPERATE AS PER FORWARD ROUTE BACK TO MOUNT WEST BP SERVICE STATION.</p> <p>RETURN ROUTE: FROM MOUNT WEST BP SERVICE STATION PROCEED ALONG (P165) AND THEN PASS THE FOLLOWING LOCATIONS: GREEN FARM, ARLINGTON SAWMILL, AND THEN PROCEED INTO (P165) CURRY POST ROAD PASS BALGOWAN TURN OFF CURRY'S POST STORE, CURRY'S POST LODGE, MULBERRY HILL GUEST HOUSE, FAIR FIELD TURN OFF, OLD HALLIWEL HOTEL, GROUNDCOVER, D369, D287 AND THEN TURN LEFT INTO (R103) MAIN STREET PROCEED TILL TURN RIGHT INTO SOMME STREET AND TURN LEFT INTO BELL STREET LEADING TO BELL STREET TAXI RANK OPPOSITE HOWICK FALLS GARAGE.</p> <p>NB: NO RESTRICTION FROM PICKING UP AND SETTING DOWN ON FORWARD AND RETURN JOURNEY, BUT PASSENGERS TO BE PICKED UP DROPPED OFF ALONG THE ROUTE ONLY AT TAXI STOPS DESIGNATED BY THE MUNICIPALITY.</p>		
12.4	<p>22068A22068T10051238 - HOWICK TO HILTON COLLEGE</p> <p>FROM SOMME STREET TAXI RANK IN HOWICK TURN RIGHT INTO HARVARD STREET, TURN RIGHT INTO (R103) MAIN STREET AND THEN OPERATE AS ROUTE (2) TILL CEDARA INTERCHANGE AND TURN INTO (R103) OLD HOWICK ROAD AND TURN LEFT INTO (M80) HILTON AVENUE PASS HILTON CENTRE AND PROCEED TILL HILTON COLLEGE MAIN ENTRANCE.</p> <p>FROM HILTON COLLEGE (MAIN ENTRANCE) PROCEED ALONG (M80) HILTON AVENUE TILL TURN RIGHT INTO (R103) OLD HOWICK ROAD AND TURN LEFT TO JOIN (N3) FREEWAY (WEST BOUND) AND THE PROCEED TILL HOWICK AND UNDERBERG OFF RAMP AT THE STOP SIGN TURN RIGHT INTO ZEEDERBERG ROAD AND THEN OPERATE AS PER FORWARD ROUTE TILL CROSS UMGNGENI BRIDGE AND TURN LEFT INTO MORLING STREET, TURN RIGHT INTO SOMME STREET TAXI RANK AND THEN OPERATE AS PER RETURN ROUTE OF (1.1) TO THE AFFECTED AREAS</p>		
12.5	<p>22068A22068A00051242 - HOWICK TO DARGLE OLD POLICE STATION:</p> <p>FROM SOMME STREET TAXI RANK PROCEED STRAIGHT CROSS BELL STREET AND TURN LEFT INTO (R103) MAIN STREET AND THEN OPERATE AS PER FORWARD ROUTE BACK TO DARGLE OLD POLICE STATION (KAMU).</p> <p>RETURN ROUTE: FROM DARGLE OLD POLICE STATION OPERATE ALONG (P134) DARGLE ROAD AND THEN PASS THE FOLLOWING LOCATIONS: ENTRANCE TO (D666), FINCHLY NURSEY, SALGADES FARM, (D17), DARGLE SUPPLY STORE, LIONS RIVER POLO GROUND, HEBRON HAVEN TURN OFF AND THEN TURN RIGHT INTO (R103) PASS LIONS RIVER CATTLE SALE YARD, THOKANS STORE, LIONS RIVER CEMENTERY, MANDELA MANUMENT AND TURN LEFT INTO (R103) MAIN STREET PASS TWEEDIE STORE, PALLET LINK, LEMAC TIMBERS, SUNFIELD, ROMAN CATHOLIC CHURCH, MINI MARKET, TOYOTA HALFWAY AND THEN TURN RIGHT INTO SOMME STREET AND PROCEED TO SOMME TAXI RANK.</p>		



transport

Department:
Transport
Province of KwaZulu-Natal

GAZETTE

LGKZNG32-2023-NOV

REGION: ALL

1)	Application Number: APP0164829	2)	Gazette Number: LGKZNG32-2023-NOV
3)	Applicant: NM KHANYILE ID NO. 8410170315082 Association: NOT AVAILABLE	4)	Applicant Address: A627 HLONGWANE RD MPUMALANGA T/SHIP 3699
5)	Existing Licence Holder: NOT APPLICABLE ID NO. NOT APPLICABLE	6)	Existing Licence Holder Address: NOT APPLICABLE
7)	Type of application: NEW OPERATING LICENCE	8)	Operating Licence Number: NOTAVAILABLE
9)	Vehicle Type: OTHER	10)	1 X 0 (SEATED)
11)	Region: ETHEKWE NI AND ILEMBE		
12.1	<p>KZPRERC2947264 - SCHOLARS AND THEIR PERSONAL EFFECTS: HOUSE A627 HLONGWANE ROAD TO CAMPERDOWN PRIMARY SCHOOL STARTING TIME 06:00 FROM HOUSE A627 HLONGWANE ROAD I TURN RIGHT TO JOIN SLANGA ROAD WHERE I MAKE MY FIRST PICK UP OF 1 CHILD ON HOUSE NO.A115, I THEN TURN LEFT TO JOIN MDULI ROAD WHERE I PICK UP 3 CHILDREN FROM HOUSE NO.A1440 AND NO.A1448, I THEN MAKE A U-TURN AND THEN TURN LEFT TO JOIN MBHELE ROAD WHERE I PICK UP 1 CHILD AT HOUSE NO.B130, I THEN TURN RIGHT TO JOIN NGQULUNGA WHERE I PICK UP 1 CHILD FROM HOUSE NO.B1704 1 THEN TURN RIGHT TO JOIN EMBUTHWENI ROAD TO PICK UP 1 CHILD FROM HOUSE NO.E458, I THEN TURN LEFT TO JOIN MKHIZE ROAD WHERE I PICK UP 1 CHILD FROM HOUSE NO.D568, I TURN RIGHT TO JOIN MBUTHO ROAD WHERE I PICK UP 2 CHILDREN FROM HOUSE NO.C964 AND NO.C954, I THEN DRIVE TO EMAFUTHENI AREA WHERE I PICK UP 2 CHILDREN ON BUCK MAN ROAD ON HOUSE NO1. AFTER I FINISH ALL MY PICK-UP, I TURN LEFT TO JOIN SIBISI ROAD THAT LEADS ME STRAIGHT TO MR358 THEN TURN RIGHT TO VICTORIA STREET WHICH LEADS ME STRAIGHT TO CAMPERDOWN PRIMARY SCHOOL WHERE I DROP THEM OFF BY THE GATE AT 07:20. I PARK THE VEHICLE TILL 14:30 AND THEN TAKE THEM BACK TO THEIR HOMESTEADS USING THE SAME ROUTE THERE AFTER I DRIVE BACK HOME AND PARK THE VEHICLE AT 16:00.</p>		



transport

Department:
Transport
Province of KwaZulu-Natal

GAZETTE

LGKZNG32-2023-NOV

REGION: ALL

1) Application Number: APP0164831	2) Gazette Number: LGKZNG32-2023-NOV
3) Applicant: XD NGOBESE ID NO. 7801130441086 Association: NOT AVAILABLE	4) Applicant Address: B572 KUNENE ROAD EXTENSION UNIT 2 MPUMALANGA T/SHIP HAMMARSDALE 3699
5) Existing Licence Holder: NOT APPLICABLE ID NO. NOT APPLICABLE	6) Existing Licence Holder Address: NOT APPLICABLE
7) Type of application: NEW OPERATING LICENCE	8) Operating Licence Number: NOTAVAILABLE
9) Vehicle Type: OTHER	10) 1 X 0 (SEATED)
11) Region: ETHEKWENI AND ILEMBE	
12.1	<p>KZPRERC2947705 - SCHOLARS AND THEIR PERSONAL EFFECTS: HOUSE B572 KUNENE ROAD TO CAMPERDOWN PRIMARY SCHOOL STARTING TIME 06:00 FROM HOUSE B572 KUNENE ROAD, I DRIVE STRAIGHT DOWN KUNENE ROAD AND PICK UP 4 CHILDREN FROM HOUSE NO.B876, NO.B864 AND NO.B863, I THEN DRIVE STRAIGHT TO SOFASONKE ROAD WHERE I PICK UP 4 CHILDREN FROM HOUSE NO.H 1106, NO.H173, NO.H 752 AND NO.H 790, I THEN TURN RIGHT TO JOIN SENGWAYO ROAD AND PICK UP 2 CHILDREN FROM HOUSE NO.H1071, I THEN DRIVE TO EMALANGENI AREA WHERE MOST OF THE ROADS ARE UNNAMED, I STOP BY THE BUS STOP AND MAKE MY LAST PICK UP OF 2 CHILDREN. AFTER I FINISH ALL MY PICK-UPS, I TURN LEFT TO JOIN SIBISL ROAD THAT LEADS ME STRAIGHT TO MR358 THEN TURN RIGHT TO VICTORIA STREET WHICH LEADS ME STRAIGHT TO CAMPERDOWN PRIMARY SCHOOL WHERE I DROP THEM OFF BY THE GATE AT 07:20. I PARK THE VEHICLE TILL 14:30 AND THEN TAKE THEM BACK TO THEIR HOME STEADS USING THE SAME ROUTE THEN AFTER I DRIVE BACK HOME AND PARK THE VEHICLE AT 16:00.</p>



transport

Department:
Transport
Province of KwaZulu-Natal

GAZETTE

LGKZNG32-2023-NOV

REGION: ALL

1)	Application Number: APP0164866	2)	Gazette Number: LGKZNG32-2023-NOV
3)	Applicant: M HLONGWANE ID NO. 9611065852084 Association: MOPHELA ESTON TAXI OWNERS ASSOCIATION	4)	Applicant Address: 40503 MR 430 MOPHELA AREA HAMMARSDALE 3699
5)	Existing Licence Holder: DE KHUMALO ID NO. 5503165739085	6)	Existing Licence Holder Address: B1099 MPUMALANGA TOWNSHIP HAMMARSDALE 3699
7)	Type of application: NORMAL TRANSFER	8)	Operating Licence Number: LGKZN1503002905
9)	Vehicle Type: MINIBUS	10)	1 X 15 (SEATED) + 0 (STANDING)
11)	Region: DURBAN WEST		
12.1	<p>22068T2100H300050934 - MOPHELA TO RICHMOND</p> <p>FROM APPROVED TAXI RANK AT ESTON (P21), INTO P24, TURN LEFT TO R624 TO RICHMOND, TURN RIGHT TO R56 RICHMOND AND IXOPO MAIN ROAD, TURN LEFT TO SHEPSTONE STREET TO TOWN, TURN RIGHT TO CHILLY STREET, RIGHT INTO NELSON STREET TO APPROVED TAXI RANK IN RICHMOND (CORNER OF CHILLY STREET AND NELSON STREET), DIRECT AND RETURN.</p> <p>FROM APPROVED TAXI RANK IN RICHMOND (CORNER CHILLY STREET AND NELSON STREET), INTO NELSON STREET, INTO CHILLY STREET, LEFT INTO SHEPSTONE STREET, RIGHT INTO R56 RICHMOND AND IXOPO MAIN ROAD, INTO P24, PROCEED TO APPROVED TAXI RANK IN ESTON (P21), DIRECT AND RETURN.</p>		
12.2	<p>22068T2100H300050936 - MOPHELA TO PIETERMARITZBURG.</p> <p>FROM MOPHELA TO APPROVED TAXI RANK IN BERG STREET RANK NO. 2 – BELOW RETIEF STREET.</p> <p>FROM APPROVED TAXI RANK IN MOPHELA WHICH IS SITUATED AT THE CORNER OF MEYIWA ROAD AND SANKOTSHE AND MOPHELA ROAD, INTO P430, INTO P385, WHICH BECOMES UITKOMST STREET, CROSS OVER TO VAN DE PLANK SQUARE (PICK UP PASSENGERS ONLY, NO OFF LOADING PASSENGERS), BACK ONTO R103 TOWARDS UMLAAS ROAD, TURN RIGHT INTO R603, TOWARDS UMLAAS ROAD AND JOIN N3, TURN LEFT INTO CHURCH STREET / OLD GREYTOWN ROAD (R33), TURN RIGHT INTO EAST STREET, TURN LEFT INTO PIETERMARITZ STREET, TURN RIGHT INTO PINE STREET, TURN RIGHT INTO BERG STREET, TO THE RANK AT THE CORNER OF RETIEF AND BERG STREET, DIRECT AND RETURN.</p> <p>FROM APPROVED TAXI RANK IN BERG STREET (RANK NO.2) TO APPROVED TAXI RANK IN MOPHELA.</p> <p>FROM BERG STREET RANK (NO. 2), RIGHT INTO EAST STREET, WHICH BECOMES ECHO ROAD, INTO AND ALONG ORTHMANN ROAD, INTO AND ALONG N3, INTO P385 AND INTO P430 AND PROCEED TO APPROVED TAXI RANK IN MOPHELA (AT THE CORNER OF MEYIWA ROAD AND SANKOTSHE AND MOPHELA ROAD), DIRECT AND RETURN.</p>		
12.3	<p>22068T22068T00050938 - ESTON TO MID ILLOVO.</p> <p>FROM APPROVED TAXI RANK IN ESTON (P21), TURN INTO R603, MID ILLOVO, PROCEED TO TAXI RANK AT SPAR, PASS ISMONT JABULA STORE AND KWA MATHIKANI STORE, DIRECT AND RETURN</p> <p>FROM APPROVED TAXI RANK IN MID ILLOVO, INTO R603, PROCEED TOWARDS APPROVED TAXI RANK IN ESTON (P21), DIRECT AND RETURN</p>		
12.4	<p>22068T2209WC10050935 - ESTON TAXI RANK (P21) TO ISIPINGO</p> <p>INBOUND.</p> <p>FROM APPROVED TAXI RANK AT ESTON (P21) INTO UMBUMBULU ROAD (R603), TURN LEFT AT FOLWENI OFF-RAMP AND INTO ISIPINGO, AT INTERSECTION OF ISIPINGO MAIN ROAD, TURN LEFT INTO ISIPINGO TAXI RANK, OPPOSITE ISIPINGO RAILWAY STATION, DIRECT AND RETURN</p> <p>OUTBOUND.</p> <p>FROM APPROVED TAXI RANK IN ISIPINGO (OPPOSITE ISIPINGO RAILWAY STATION), TURN RIGHT INTO ISIPINGO INTERSECTION AND PROCEED TOWARDS UMBUMBULU ROAD (R603) AND PROCEED TO APPROVED TAXI RANK AT ESTON (P21), DIRECT AND RETURN.</p>		
12.5	<p>2100H322068T00050937 - ESTON RANK (P21) TO MOPHELA.</p> <p>OUTBOUND: FROM APPROVED TAXI RANK IN ESTON (P21), TURN RIGHT INTO (D72) MOPHELA ROAD, VIA NJOBOKAZI DRIVE, PROCEED TO MOPHELA TAXI RANK (P430).</p> <p>ALTERNATIVELY, TURN RIGHT TO MEYIWA ROAD TO MCOYI AT MPUMALANGA TAXI RANK, DIRECT AND RETURN.</p> <p>INBOUND: FROM APPROVED TAXI RANK IN MOPHELA (430), INTO MOPHELA ROAD VIA NJOBOKAZI, INTO P489, PROCEED TOWARDS TAXI RANK AT ESTON (P21).</p>		



transport

Department:
Transport
Province of KwaZulu-Natal

GAZETTE

LGKZNG32-2023-NOV

REGION: ALL

1)	Application Number: APP0164894	2)	Gazette Number: LGKZNG32-2023-NOV
3)	Applicant: PD HLONGWANE ID NO. 6301280280088 Association: MIDLANDS TAXI ASSOCIATION	4)	Applicant Address: PO BOX 10249 MERRIVALE 3291
5)	Existing Licence Holder: NOT APPLICABLE ID NO. NOT APPLICABLE	6)	Existing Licence Holder Address: NOT APPLICABLE
7)	Type of application: NEW OPERATING LICENCE	8)	Operating Licence Number: NOTAVAILABLE
9)	Vehicle Type: MINIBUS	10)	1 X 15 (SEATED) + 0 (STANDING)
11)	Region: UMGUNGUNDLOVU		
12.1	<p>22068322068T10051237 - MPOPHOMENI TO PIETERMARITZBURG</p> <p>FROM MPOPHOMENI TAXI RANK PROCEED INTO MANDELA HIGHWAY, TURN RIGHT INTO (R617) BOSTON ROAD AND THEN PROCEED TILL TURN RIGHT TO JOIN (N3) FREEWAY (EAST BOUND) AND THEN OPERATE AS PER ROUTE (2) TO MASUKWANE TAXI RANK IN PIETERMARITZBURG.</p> <p>FROM MASUKWANE TAXI RANK, TURN LEFT INTO (M70) CHURCH STREET, TURN LEFT TO JOIN (N3) FREEWAY (WEST BOUND) AND THEN PROCEED TILL HOWICK AND UNDERBERG OFF RAMP, AT THE STOP SIGN, TURN LEFT INTO (R617) BOSTON ROAD AND THEN OPERATE AS PER FORWARD ROUTE BACK TO MPOPHOMENI.</p> <p>NB: RESTRICTED FROM PICKING UP ON FORWARD ROUTE BETWEEN CHATTERTON ROAD AND CHURCH STREET, BUT AT SELGRO CENTRE ALONG BOSHOFF STREET, ONLY PICK UP MPOPHOMENI AND INTENDED PASSENGERS ONLY AND CONVEY THEM TO MASUKWANE TAXI RANK FREE OF CHARGE, BUT PASSENGERS TO BE DROPPED OFF ALONG THE ROUTE, ONLY AT THE TAXI STOPS DESIGNATED BY THE MUNICIPALITY.</p>		
12.2	<p>22068A22068300051236 - HOWICK TO MPOPHOMENI</p> <p>FROM APPROVED TAXI RANK IN HOWICK, SOMME STREET TURN RIGHT INTO HARVARD STREET, TURN RIGHT INTO R103 MAIN STREET AND THEN PASS THE FOLLOWING LOCATIONS SARMCOL, MIDLANDS HOSPITAL (ENKAMBINI), GREENFIELD, ESOKENI AND THEN PROCEED INTO ZEEDERBERG ROAD, TURN RIGHT AT TRAFFIC LIGHTS AT MERRIVALE SHELL SERVICE STATION, TURN RIGHT INTO R617 BOSTON ROAD AND THEN PASS SATAN STORES, TUMBLE ROAD, EMAKANINI, N.P.B. AND THEN TURN RIGHT INTO MANDELA HIGHWAY, TURN RIGHT INTO TAMBO ROAD, TURN LEFT INTO CHRIS HANI HIGHWAY THEN TURN LEFT INTO MHLONGO ROAD AT ST. ANNE TRANSITS TAXI RANK, TURN RIGHT INTO MANDELA HIGHWAY THEN PASS MPOPHOMENI TAXI RANK PROCEED ALONG THE SAME ROAD TILL PASS TRANSITS TAXI RANK AT ANGLICAN CHURCH THEN PROCEED TO EBUMNANDINI, MPOPHOMENI CEMENTARY AND WARD 8 (EMASHINGENI).</p> <p>FROM WARD 8 (EMASHINGENI), MPOPHOMENI CEMENTARY AND EBUMNANDINI OPERATE ALONG MANDELA HIGHWAY TILL PASS MPOPHOMENI TAXI RANK AND EMHLANGENI THEN TURN RIGHT INTO (R617) BOSTON ROAD AND THEN FOLLOW FORWARD ROUTE TILL CROSS UMGNGENI BRIDGE AND THEN TURN LEFT INTO MORLING STREET, TURN RIGHT INTO SOMME STREET TAXI RANK THEN PROCEED STRAIGHT CROSS HARVARD STREET, BELL STREET AND THEN TURN LEFT INTO MAIN STREET PASS HALFWAY TOYOTA, MINI MARKET, ROMAN CATHOLIC CHURCH, SUNFIELD AND THEN TURN LEFT INTO GREENDALE SHOPPING CENTRE AND THEN RETURN ALONG MAIN STREET TILL TURN LEFT INTO GUSH AVE AT MINI MARKET, TURN RIGHT INTO MARE STREET, TURN RIGHT INTO KARKLOOF ROAD AND PROCEED LEFT INTO MAIN STREET AND TURN RIGHT INTO MORLING STREET AND TURN INTO SOMME STREET TAXI RANK.</p>		
12.3	<p>22068A22068G00051239 - HOWICK TO MOUNT WEST.</p> <p>FROM BELL STREET TAXI RANK, TURN LEFT INTO (R103) MAIN STREET AND THEN OPERATE AS PER FORWARD ROUTE BACK TO MOUNT WEST BP SERVICE STATION.</p> <p>RETURN ROUTE: FROM MOUNT WEST BP SERVICE STATION PROCEED ALONG (P165) AND THEN PASS THE FOLLOWING LOCATIONS: GREEN FARM, ARLINGTON SAWMILL, AND THEN PROCEED INTO (P165) CURRY POST ROAD PASS BALGOWAN TURN OFF CURRY'S POST STORE, CURRY'S POST LODGE, MULBERRY HILL GUEST HOUSE, FAIR FIELD TURN OFF, OLD HALLIWEL HOTEL, GROUNDCOVER, D369, D287 AND THEN TURN LEFT INTO (R103) MAIN STREET PROCEED TILL TURN RIGHT INTO SOMME STREET AND TURN LEFT INTO BELL STREET LEADING TO BELL STREET TAXI RANK OPPOSITE HOWICK FALLS GARAGE.</p> <p>NB: NO RESTRICTION FROM PICKING UP AND SETTING DOWN ON FORWARD AND RETURN JOURNEY, BUT PASSENGERS TO BE PICKED UP DROPPED OFF ALONG THE ROUTE ONLY AT TAXI STOPS DESIGNATED BY THE MUNICIPALITY.</p>		
12.4	<p>22068A22068T10051238 - HOWICK TO HILTON COLLEGE</p> <p>FROM SOMME STREET TAXI RANK IN HOWICK TURN RIGHT INTO HARVARD STREET, TURN RIGHT INTO (R103) MAIN STREET AND THEN OPERATE AS ROUTE (2) TILL CEDARA INTERCHANGE AND TURN INTO (R103) OLD HOWICK ROAD AND TURN LEFT INTO (M80) HILTON AVENUE PASS HILTON CENTRE AND PROCEED TILL HILTON COLLEGE MAIN ENTRANCE.</p> <p>FROM HILTON COLLEGE (MAIN ENTRANCE) PROCEED ALONG (M80) HILTON AVENUE TILL TURN RIGHT INTO (R103) OLD HOWICK ROAD AND TURN LEFT TO JOIN (N3) FREEWAY (WEST BOUND) AND THE PROCEED TILL HOWICK AND UNDERBERG OFF RAMP AT THE STOP SIGN TURN RIGHT INTO ZEEDERBERG ROAD AND THEN OPERATE AS PER FORWARD ROUTE TILL CROSS UMGNGENI BRIDGE AND TURN LEFT INTO MORLING STREET, TURN RIGHT INTO SOMME STREET TAXI RANK AND THEN OPERATE AS PER RETURN ROUTE OF (1.1) TO THE AFFECTED AREAS</p>		
12.5	<p>22068A22068A00051242 - HOWICK TO DARGLE OLD POLICE STATION:</p> <p>FROM SOMME STREET TAXI RANK PROCEED STRAIGHT CROSS BELL STREET AND TURN LEFT INTO (R103) MAIN STREET AND THEN OPERATE AS PER FORWARD ROUTE BACK TO DARGLE OLD POLICE STATION (KAMU).</p> <p>RETURN ROUTE: FROM DARGLE OLD POLICE STATION OPERATE ALONG (P134) DARGLE ROAD AND THEN PASS THE FOLLOWING LOCATIONS: ENTRANCE TO (D666), FINCHLY NURSEY, SALGADES FARM, (D17), DARGLE SUPPLY STORE, LIONS RIVER POLO GROUND, HEBRON HAVEN TURN OFF AND THEN TURN RIGHT INTO (R103) PASS LIONS RIVER CATTLE SALE YARD, THOKANS STORE, LIONS RIVER CEMENTERY, MANDELA MANUMENT AND TURN LEFT INTO (R103) MAIN STREET PASS TWEEDIE STORE, PALLET LINK, LEMAC TIMBERS, SUNFIELD, ROMAN CATHOLIC CHURCH, MINI MARKET, TOYOTA HALFWAY AND THEN TURN RIGHT INTO SOMME STREET AND PROCEED TO SOMME TAXI RANK.</p>		



transport

Department:
Transport
Province of KwaZulu-Natal

GAZETTE

LGKZNG32-2023-NOV

REGION: ALL

1) Application Number: APP0164942	2) Gazette Number: LGKZNG32-2023-NOV
3) Applicant: ET WILLARD ID NO. 8502245050080 Association: KOKSTAD TAXI OWNERS ASSOCIATION	4) Applicant Address: 03 GODDEN AVENUE KOKSTAD 4700
5) Existing Licence Holder: F WILLARD ID NO. 5207105106088	6) Existing Licence Holder Address: P.O BOX 1642 KOKSTAD KWAZULU-NATAL 4700
7) Type of application: DECEASED TRANSFER AND NEW OPERATING LICENCE	8) Operating Licence Number: LGKZN0503000565
9) Vehicle Type: MINIBUS	10) 1 X 13 (SEATED) + 0 (STANDING)
11) Region: HARRY GWALA	
12.1	22024E22024E00052957 - KOKSTAD TO GOGELA FROM KOKSTAD TAXI RANK DOWER STREET JOIN MAIN STREET JOIN R56 PASS THE MAXIMUM PRISION TO GOGELA TAXI RANK AND ON RETURN SAME ROUTE TO KOKSTAD. FROM KOKSTAD TAXI RANK DOWER STREET JOIN MAIN STREET TO HOPE STREET TO R56 TO PAKKIES TAXI RANK AND ON RETURN SAME ROUTE TO KOKSTAD.KOKSTAD - NTSIKENI. FROM KOKSTAD TAXI RANK DOWER STREET JOIN HOPE STREET TO R56 TO NTSIKENI TAXI RANK AND RETURN ALONG THE SAME ROUTE TO KOKSTAD.
12.2	22024E1205GJ10127435 - KOKSTAD TO CARLTONVILLE. FROM DOWER STREET,MAIN STREET JOIN R394 TO FRANKLIN TO SWARTBERG,DROP OFF PASSENGERS AND PASS UNDERBERG, BULWER,BOSTON,MPHOMENI,JOIN N3 AT HOWICK DROP OFF PASSENGERS AND PASS MOOI RIVER,ESTCOURT,PASS DEVON,SPRINGS,BRAKPAN,GERMISTON TO M2 TO RISSIK STREET TO BREE STREET TO WANDERERS STREET TO PARK STATION TAXI RANK IN JOHANNESBURG TO KRUGERSDORP TO WESTONORIA,BEKKERSDALE TO CARLTONVILLE TAXI RANK AND BACK THE SAME ROUTE TO JOHANNESBURG AND JOIN WOLMARANS STREET TO M2 HIGHWAY TO N3 AND N3 AND SAME ROUTE TO KOKSTAD.
12.3	22024E22024E00127316 - KOKSTAD TO MOUNT FLETCHER FROM DOWER STREET,MAIN STREET, JOIN BARKER STREET, JOIN HOPE STREET, TURN TO R56, DROP OFF PASSWNGERS AND PASS CERDAVILLE R56 TO MAIN STREET, DROP OFF PASSENGERS AND PASS STATION ROAD IN MATATIELE, JOIN MAIN STREET TO R56 TO MAIN STREET IN MOUNT FLETCHER AND BACK SAME ROUTE TO KOKSTAD.
12.4	22024E22024E00127317 - KOKSTAD TO CEDARVILLE FROM DOWER STREET, JOIN MAIN STREET, JOIN BARKER STREET, JOIN HOPE STREET, TURN TO R56 TO CEDARVILLE R56 TO MAIN STREET TAXI RANK AND BACK SAME ROUTE TO KOKSTAD.
12.5	22024E22024E00127427 - KOKSTAD TO SWARTBERG FROM DOWER STREET, MAIN STREET,JOIN R394, DROP OFF PASSENGERS AND PASS R617, DROP OFF PASSENGERS AND PASS FRANKLIN TO SWARTBERG TAXI RANK AND BACK SAME ROUTE TO KOKSTAD.
12.6	22024E22024E00127428 - KOKSTAD TO TIGER HOEK FROM DOWER STREET, MAIN STREET JOIN GROOM STREET, JOIN HOPE STREET TO R56 TURN LEFT TO SINGISI ROAD, DROP OFF PASSENGERS AND PASS NGWINJINI TO TIGERHOEK TAXI RANK AND BACK SAME ROUTE TO KOKSTAD.
12.7	22024E22024E00127431 - KOKSTAD TO NGWINJINI FROM DOWER STREET, MAIN STREET, REJOIN HOPE STREET TO R56, TURN LEFT TO SINGISI ROAD TO NGWINJINI TAXI RANK AND BACK SAME ROUTE TO KOKSTAD.
12.8	22024E31001F10052940 - 3.KOKSTAD TO BIZANA FROM DOWER STREET (KOKSTAD TAXI RANK) JOIN MAIN STREET, TURN TO GROOM STREET, JOIN HOPE STREET, REJOIN R56 TO N2 DROP AND PASS R61 PAKADE STATION TURN MAGUSHENI R61 TO BIZANA TAXI RANK IN MAIN STREET AND ON RETURN SAME ROUTE TO KOKSTAD.
12.9	22024E21009Z00052941 - KOKSTAD TO LUSIKISIKI FROM KOKSTAD TAXI RANK IN DOWER STREET JOIN MAIN STREET, JOIN HOPE STREET REJOIN R56 TO N2 DROP AND PASS PAKADE R61 TO FLAGSTAFF TAXI RANK IN MAIN STREET PASS R61 TO LUSIKISIKI TAXI RANK R61 TO PORT ST JOHNS AND ON RETURN SAME ROUTE TO KOKSTAD IN REVERSE.
12.10	22024E22019O10052934 - 1.KOKSTAD TO UMTATA FROM DOWER STREET (KOKSTAD TAXI RANK), JOIN MAIN STREET, TURN TO GROOM STREET JOIN HOPE STREET, REJOIN R56 TO N2 DROP AND PASS PAKADE STATION N2 TURN OFF TO NTSIZWE ROAD IN MOUNT AYLIF TAXI RANK, JOIN R56 TO MOUNT FRERE TAXI RANK AT MAIN ROAD, N2 TO QUMBU, N2 TO TSOLO N2 UMTATA THROUGH MADERIA STREET TO YOLK STREET TO MAIN RANK IN UMTATA AND RETURN ALONG THE SAME ROUTE TO KOKSTAD.
12.11	22024E22024E00052943 - KOKSTAD TO TABANKULU FROM KOKSTAD TAXI RANK DOWER STREET JOIN MAIN STREET, TURN TO GROOM STREET JOIN HOPE STREET R56 REJOIN R56 TO N2 DROP AND PASS PAKADE STATION TURN OFF TO NTSIZWA STREET DROP AT TAXI RANK JOIN R56 TURN OFF PUTHI TO TABANKULU TAXI RANK AT MAIN STREET AND ON RETURN SAME ROUTE TO KOKSTAD IN REVERSE.
12.12	22024E22065P10052946 - 8.KOKSTAD TO HAMMERSDALE. FROM DOWER STREET (KOKSTAD TAXI RANK) ALONG MAIN STREET JOIN GROOM STREET AND JOIN HOPE STREET REJOIN R56 TO UMZIMKULU DROP AND PASS IXOPO, RICHMOND, THORNVILLE, JOIN UMLAAS ROAD TO N3 JOIN R103 TO NTSIMBINI ROAD TO GEORGEDALE/ OLD MAIN ROAD MEYIWA ROAD TO MCOYI RANK IN MPUMALANGA IN HAMMARSDALE AND ON RETURN SAME ROUTE TO KOKSTAD.
12.13	22024E22024E00052947 - 9.KOKSTAD TO MOUNT AYLIF FROM DOWER STREET (KOKSTAD TAXI RANK) ALONG MAIN STREET, JOIN GROOM STREET, AND JOIN HOPE STREET, JOIN R56, INTO N2 (DROP OF PASSENGERS), PASS PAKADE STATION INTO NTSIZWA ROAD, INTO MOUNT AYLIF TAXI RANK AND RETURN SAME ROUTE TO KOKSTAD.
12.14	22024E11008Z10052951 - KOKSTAD TO JOHANNESBURG FROM DOWER STREET (KOKSTAD TAXI RANK) JOIN MAIN STREET, GROOM STREET, HOPE STREET, R56 TO UMZIMKULU, IXOPO, RICHMOND JOIN R617 JOIN ALEXANDRA ROAD TO COMMERCIAL ROAD IN PIETERMARITZBURG, JOIN N3 DROP AND PASS HOWICK, MOOI RIVER, HARRISMITH, WARDEN, VILLERS, HIEDELBERG, BOKSBURG, SPRUIT AND ALBERTON STREET JOIN M2 TO RISSIK STREET TO BREE STREET TO WANDERERS STREET TO PARK STATION TAXI RANK. ON RETURN JOIN WOLMARANS STREET TO M2 HIGHWAY AND JOIN N3 AND USE THE SAME ROUTE TO KOKSTAD IN REVERSE.



transport

Department:
Transport
Province of KwaZulu-Natal

GAZETTE

LGKZNG32-2023-NOV

REGION: ALL

12.15	22024E11008Z10052953 - KOKSTAD TO JOHANNESBURG FROM DOWER STREET (KOKSTAD TAXI RANK) INTO MAIN STREET JOIN R394 TO FRANKLIN, TO SWARTBERG, DROP AND PASS UNDERBURG, BULWER, BOSTON, MPOPHOMENI, JOIN N3 AT HOWICK THEN DROP AND PASS MOOIRIVER, ESTCOURT, JOIN N11 TO LADYSMITH THROUGH MAIN STREET REJOIN THE N11 THEN DROP AND PASS LADYSMITH, DANHAUSER, NEWCASTLE, VOLKRUST, JOIN R23 TO STANDERTON ALONG R23/ R546/R547/R50 AND ALONG R546 DROP AND PASS EMBALENHLE SECUNDA TO LEANDRA, JOIN N17 DROP AND PASS DEVON, SPRINGS, BRAKPAN, GERMISTON TO M2 TO RISSIK STREET TO BREE STREET TO WANDERERS STREET TO PARK STATION TAXI RANK IN JOHANNESBURG AND ON RETURN JOIN WOLMARANS STREET TO M2 HIGHWAY TO N3 AND VIA THE SAME ROUTE TO KOKSTAD IN REVERSE.
12.16	22024E7204W610052954 - KOKSTAD TO WELKOM FROM DOWER STREET (KOKSTAD TAXI RANK) INTO MAIN STREET JOIN R394 DROP AND PASS FRANKLIN TO SWARTBURG, JOIN R617 VIA UNDERBURG, BULWER, BOSTON, MPOPHOMENI JOIN N3 AT HOWICK DROP AND MOOI RIVER, ESTCOURT TO HARRISMITH JOIN N5 DROP AND PASS BETHLEHEM, SENKAL TO R70 DROP AND PASS VENTERSBURG HENNEEMAN TO THABONG MOTHUSI TAXI RANK IN WELKOM IN THE FREE STATE PROVINCE AND ON RETURN USE THE SAME ROUTE TO KOKSTAD IN REVERSE.
12.17	22024E22024E00052955 - KOKSTAD TO GCADINJA FROM DOWER STREET TAXI RANK INTO MURRAY STREET, INTO MAKAE ROAD, INTO STEMERE STREET, INTO MATHE STREET, INTO MASINYANE ROAD, INTO MOYANA ROAD, INTO JULY ROAD, INTO SIWELA LANE, INTO NKOYNA ROAD, INTO GCADINJA ROAD AND RETURN.
12.18	22024E22024E00052956 - KOKSTAD TO FRANKLIN FROM (KOKSTAD TAXI RANK) DOWER STREET ALONG MAIN STREET, HOPE STREET, JOIN R56 TO PAKADE STATION, JOIN R61 TO FORT DONALD AND RETURN ALONG THE SAME ROUTE TO KOKSTAD. FROM KOKSTAD TAXI RANK DOWER STREET, JOIN MAIN STREET, JOIN R394 TO FRANKLIN R617 AND BACK ON THE SAME ROUTE TO KOKSTAD.
12.19	22024E22024E00052958 - KOKSTAD TO PAKKIES FROM KOKSTAD TAXI RANK DOWER STREET JOIN MAIN STREET TO HOPE STREET TO R56 TO PAKKIES TAXI RANK AND ON RETURN SAME ROUTE TO KOKSTAD.
12.20	22024E3203J10127314 - KOKSTAD TO FLAGSTAFF FROM DOWER STREET, MAIN STREET, TO GROOM STREET JOIN HOPE STREET, REJOIN R56 TO N2, DROP OFF PASSENGERS AND PASS R61 PAKADE STATION JOIN R61, PASS MAGUSHENI TO FLAGSTAFF TAXI RANK AND BACK SAME ROUTE TO KOKSTAD.
12.21	22024E22026D10127323 - 26. KOKSTAD TO HARDING FROM DOWER STREET, MAIN STREET, TURN TO GROOM STREET, JOIN HOPE STREET, REJOIN R56 PASS STAFFORD'S POST, JOIN N2 TO HARDING RANK IN MAIN STREET AND ON RETURN SAME ROUTE TO KOKSTAD.
12.22	22024E22067A10127324 - KOKSTAD TO PORT SHEPSTONE FROM DOWER STREET, MAIN STREET, TURN TO GROOM STREET, JOIN HOPE STREET, REJOIN R56, PASS STAFFORD'S POST, JOIN N2, DROP OFF PASSENGERS AND PASS HARDING, PASS IZINGOLWENI TO MARBURG TO POST SHEPSTONE AND BACK SAME ROUTE TO KOKSTAD.
12.23	22024E22019O10052935 - KOKSTAD TO MATATIELE FROM DOWER STREET (KOKSTAD TAXI RANK) JOIN MAIN STREET, JOIN BARKER STREET, JOIN HOPE STREET TURN TO R56 DROP AND PASS CEDARVILLE R56 TO MAIN STREET TAXI RANK IN MATATIELE AND ON RETURN ALONG THE SAME ROUTE TO KOKSTAD IN REVERSE.
12.24	22024E22024E00127322 - KOKSTAD TO MT FRERE FROM DOWER STREET, MAIN STREET, TURN TO GROOM STREET, JOIN HOPE STREET, REJOIN R56 TO N2, DROP PASSENGERS AND PASS PAKADE STATION N2 TO MT AYLIFF, JOIN R56 TO MT FRERE TAXI RANK AND BACK SAME ROUTE TO KOKSTAD.
12.25	22024E22024E00052962 - KOKSTAD TO UMZIMKULU FROM DOWER STREET (KOKSTAD TAXI RANK) MAIN STREET, GROOM STREET HOPE STREET JOIN R56 TO UMZIMKULU TAXI RANK AND BACK SAME ROUTE TO KOKSTAD.
12.26	KZPRERC2770668 - KOKSTAD TO EXTENSION 7 FROM KOKSTAD TAXI RANK IN DOWER STREET, TURN LEFT INTO MAIN STREET, LEFT INTO BARKER STREET, TURN RIGHT INTO HOPE STREET, TURN LEFT INTO WYLDE ROAD INTO ELLIOT STREET TO THE HOSPITAL, TURN LEFT TO R56 TOWARDS BONGWENI CMAX PRISON, BACK IN TO R56 TURN LEFT INTO ELLIOT STREET JOIN STRACHAN STREET, THEN TURN LEFT TO JOIN HOPE STREET, TURN LEFT TO EXTENSION 7 AND JOIN MT CURRIE DRIVE AND RETURN TO KOKSTAD TAXI RANK.



transport

Department:
Transport
Province of KwaZulu-Natal

GAZETTE

LGKZNG32-2023-NOV

REGION: ALL

1)	Application Number: APP0164955	2)	Gazette Number: LGKZNG32-2023-NOV
3)	Applicant: AS MNTAMBO ID NO. 7004045625089 Association: MIDLANDS TAXI ASSOCIATION	4)	Applicant Address: 14 GEERIE ROAD MERRIVALLE 3291
5)	Existing Licence Holder: NOT APPLICABLE ID NO. NOT APPLICABLE	6)	Existing Licence Holder Address: NOT APPLICABLE
7)	Type of application: NEW OPERATING LICENCE	8)	Operating Licence Number: NOTAVAILABLE
9)	Vehicle Type: MINIBUS	10)	1 X 15 (SEATED) + 0 (STANDING)
11)	Region: UMGUNGUNDLOVU		
12.1	<p>22068322068T10051237 - MPOPHOMENI TO PIETERMARITZBURG</p> <p>FROM MPOPHOMENI TAXI RANK PROCEED INTO MANDELA HIGHWAY, TURN RIGHT INTO (R617) BOSTON ROAD AND THEN PROCEED TILL TURN RIGHT TO JOIN (N3) FREEWAY (EAST BOUND) AND THEN OPERATE AS PER ROUTE (2) TO MASUKWANE TAXI RANK IN PIETERMARITZBURG.</p> <p>FROM MASUKWANE TAXI RANK, TURN LEFT INTO (M70) CHURCH STREET, TURN LEFT TO JOIN (N3) FREEWAY (WEST BOUND) AND THEN PROCEED TILL HOWICK AND UNDERBERG OFF RAMP, AT THE STOP SIGN, TURN LEFT INTO (R617) BOSTON ROAD AND THEN OPERATE AS PER FORWARD ROUTE BACK TO MPOPHOMENI.</p> <p>NB: RESTRICTED FROM PICKING UP ON FORWARD ROUTE BETWEEN CHATTERTON ROAD AND CHURCH STREET, BUT AT SELGRO CENTRE ALONG BOSHOFF STREET, ONLY PICK UP MPOPHOMENI AND INTENDED PASSENGERS ONLY AND CONVEY THEM TO MASUKWANE TAXI RANK FREE OF CHARGE, BUT PASSENGERS TO BE DROPPED OFF ALONG THE ROUTE, ONLY AT THE TAXI STOPS DESIGNATED BY THE MUNICIPALITY.</p>		
12.2	<p>22068A22068300051236 - HOWICK TO MPOPHOMENI</p> <p>FROM APPROVED TAXI RANK IN HOWICK, SOMME STREET TURN RIGHT INTO HARVARD STREET, TURN RIGHT INTO R103 MAIN STREET AND THEN PASS THE FOLLOWING LOCATIONS SARMCOL, MIDLANDS HOSPITAL (ENKAMBINI), GREENFIELD, ESOKENI AND THEN PROCEED INTO ZEEDERBERG ROAD, TURN RIGHT AT TRAFFIC LIGHTS AT MERRIVALE SHELL SERVICE STATION, TURN RIGHT INTO R617 BOSTON ROAD AND THEN PASS SATAN STORES, TUMBLE ROAD, EMAKANINI, N.P.B. AND THEN TURN RIGHT INTO MANDELA HIGHWAY, TURN RIGHT INTO TAMBO ROAD, TURN LEFT INTO CHRIS HANI HIGHWAY THEN TURN LEFT INTO MHLONGO ROAD AT ST. ANNE TRANSITS TAXI RANK, TURN RIGHT INTO MANDELA HIGHWAY THEN PASS MPOPHOMENI TAXI RANK PROCEED ALONG THE SAME ROAD TILL PASS TRANSITS TAXI RANK AT ANGLICAN CHURCH THEN PROCEED TO EBUMNANDINI, MPOPHOMENI CEMENTARY AND WARD 8 (EMASHINGENI).</p> <p>FROM WARD 8 (EMASHINGENI), MPOPHOMENI CEMENTARY AND EBUMNANDINI OPERATE ALONG MANDELA HIGHWAY TILL PASS MPOPHOMENI TAXI RANK AND EMHLANGENI THEN TURN RIGHT INTO (R617) BOSTON ROAD AND THEN FOLLOW FORWARD ROUTE TILL CROSS UMNGENI BRIDGE AND THEN TURN LEFT INTO MORLING STREET, TURN RIGHT INTO SOMME STREET TAXI RANK THEN PROCEED STRAIGHT CROSS HARVARD STREET, BELL STREET AND THEN TURN LEFT INTO MAIN STREET PASS HALFWAY TOYOTA, MINI MARKET, ROMAN CATHOLIC CHURCH, SUNFIELD AND THEN TURN LEFT INTO GREENDALE SHOPPING CENTRE AND THEN RETURN ALONG MAIN STREET TILL TURN LEFT INTO GUSH AVE AT MINI MARKET, TURN RIGHT INTO MARE STREET, TURN RIGHT INTO KARKLOOF ROAD AND PROCEED LEFT INTO MAIN STREET AND TURN RIGHT INTO MORLING STREET AND TURN INTO SOMME STREET TAXI RANK.</p>		
12.3	<p>22068A22068G00051239 - HOWICK TO MOUNT WEST.</p> <p>FROM BELL STREET TAXI RANK, TURN LEFT INTO (R103) MAIN STREET AND THEN OPERATE AS PER FORWARD ROUTE BACK TO MOUNT WEST BP SERVICE STATION.</p> <p>RETURN ROUTE: FROM MOUNT WEST BP SERVICE STATION PROCEED ALONG (P165) AND THEN PASS THE FOLLOWING LOCATIONS: GREEN FARM, ARLINGTON SAWMILL, AND THEN PROCEED INTO (P165) CURRY POST ROAD PASS BALGOWAN TURN OFF CURRY'S POST STORE, CURRY'S POST LODGE, MULBERRY HILL GUEST HOUSE, FAIR FIELD TURN OFF, OLD HALLIWEL HOTEL, GROUNDCOVER, D369, D287 AND THEN TURN LEFT INTO (R103) MAIN STREET PROCEED TILL TURN RIGHT INTO SOMME STREET AND TURN LEFT INTO BELL STREET LEADING TO BELL STREET TAXI RANK OPPOSITE HOWICK FALLS GARAGE.</p> <p>NB: NO RESTRICTION FROM PICKING UP AND SETTING DOWN ON FORWARD AND RETURN JOURNEY, BUT PASSENGERS TO BE PICKED UP DROPPED OFF ALONG THE ROUTE ONLY AT TAXI STOPS DESIGNATED BY THE MUNICIPALITY.</p>		
12.4	<p>22068A22068T10051238 - HOWICK TO HILTON COLLEGE</p> <p>FROM SOMME STREET TAXI RANK IN HOWICK TURN RIGHT INTO HARVARD STREET, TURN RIGHT INTO (R103) MAIN STREET AND THEN OPERATE AS ROUTE (2) TILL CEDARA INTERCHANGE AND TURN INTO (R103) OLD HOWICK ROAD AND TURN LEFT INTO (M80) HILTON AVENUE PASS HILTON CENTRE AND PROCEED TILL HILTON COLLEGE MAIN ENTRANCE.</p> <p>FROM HILTON COLLEGE (MAIN ENTRANCE) PROCEED ALONG (M80) HILTON AVENUE TILL TURN RIGHT INTO (R103) OLD HOWICK ROAD AND TURN LEFT TO JOIN (N3) FREEWAY (WEST BOUND) AND THE PROCEED TILL HOWICK AND UNDERBERG OFF RAMP AT THE STOP SIGN TURN RIGHT INTO ZEEDERBERG ROAD AND THEN OPERATE AS PER FORWARD ROUTE TILL CROSS UMNGENI BRIDGE AND TURN LEFT INTO MORLING STREET, TURN RIGHT INTO SOMME STREET TAXI RANK AND THEN OPERATE AS PER RETURN ROUTE OF (1.1) TO THE AFFECTED AREAS</p>		
12.5	<p>22068A22068A00051242 - HOWICK TO DARGLE OLD POLICE STATION:</p> <p>FROM SOMME STREET TAXI RANK PROCEED STRAIGHT CROSS BELL STREET AND TURN LEFT INTO (R103) MAIN STREET AND THEN OPERATE AS PER FORWARD ROUTE BACK TO DARGLE OLD POLICE STATION (KAMU).</p> <p>RETURN ROUTE: FROM DARGLE OLD POLICE STATION OPERATE ALONG (P134) DARGLE ROAD AND THEN PASS THE FOLLOWING LOCATIONS: ENTRANCE TO (D666), FINCHLY NURSEY, SALGADES FARM, (D17), DARGLE SUPPLY STORE, LIONS RIVER POLO GROUND, HEBRON HAVEN TURN OFF AND THEN TURN RIGHT INTO (R103) PASS LIONS RIVER CATTLE SALE YARD, THOKANS STORE, LIONS RIVER CEMENTERY, MANDELA MANUMENT AND TURN LEFT INTO (R103) MAIN STREET PASS TWEEDIE STORE, PALLET LINK, LEMAC TIMBERS, SUNFIELD, ROMAN CATHOLIC CHURCH, MINI MARKET, TOYOTA HALFWAY AND THEN TURN RIGHT INTO SOMME STREET AND PROCEED TO SOMME TAXI RANK.</p>		



transport

Department:
Transport
Province of KwaZulu-Natal

GAZETTE

LGKZNG32-2023-NOV

REGION: ALL

1)	Application Number: APP0164960	2)	Gazette Number: LGKZNG32-2023-NOV
3)	Applicant: DP MAPHUMULO ID NO. 9209055832081 Association: ZAMOKUHLE TAXI ASSOCIATION (PORT SHEPS)	4)	Applicant Address: 20 PIGEON DRIVE YELLOWWOOD PARK DURBAN 4004
5)	Existing Licence Holder: ME MADLALA ID NO. 6107105606088	6)	Existing Licence Holder Address: PO BOX 1485 PORT SHEPSTONE 4240
7)	Type of application: NORMAL TRANSFER	8)	Operating Licence Number: LGKZN1003001260
9)	Vehicle Type: MINIBUS	10)	1 X 15 (SEATED) + 0 (STANDING)
11)	Region: UGU-OGWINI		
12.1	2100HE21004R10054976 - PORT SHEPSTONE TO DURBAN PORT SHEPSTONE ALONG RYDER STREET JOINING R102 TO HIBBERDENE LOAD HIBBERDENE, FAFA, UMKOMAAS, AMANZIMTOTI JOINING JOURNEY ROAD TO OFF LOAD ISIPHINGO, REUNION, WEMA TO BROOK STREET 61, AND RETURN TO PORT SHEPSTONE OFFLOAD, UMTHWALUME, HIBBERDENE TO PORT SHEPSTONE TAXI RANK RYDER STREET.		
12.2	22067A22066O10054977 - 2. PORT SHEPSTONE TO UMZINTO PORT SHEPSTONE TAXI RANK ALONG RYDER STREET JOINING R102 TO HIBBERDEN JOINING SEZELA ROAD TO UMZINTO TAXI RANK RETURN TO PORT SHEPSTONE TAXI RANK OFF LOAD FAFA, HIBBERDENE DIRECT TO PORT SHEPSTONE TAXI RANK.		
12.3	2100HE3202US10054979 - PORT SHEPSTONE TO MTATA PORT SHEPSTONE TAXI RANK TO MANDELA DRIVE ALONG N2 IZINGOLWENI- HARDING- KOKSTAD OFF LOAD MT AYLIF, QUMBU, TSOLO, MT FREE TO UMTATA TO MADERIA STREET, AND RETURN TO PORT SHEPSTONE. OFF LOAD PADDOCK, MURCHISON, BOBOYI, MARBURG BATES DIRECT TO PORT SHEPSTONE TAXI RANK.		
12.4	2100HE11008Z10054980 - 4. PORT SHEPSTONE TO JOHANNESBURG. PORT SHEPSTONE TAXI RANK TO RYDER STREET JOINING R102 TO HIBBERDENE TURN WINKELSPRUIT TO UMBUMBULU TO PIETERMARITZBURG TO N3 WEST JOHANNESBURG, INTO AND ALONG HARROW ROAD, ANDERSON STREET TO WANDERERS STREET TAXI RANK JOHANNESBURG AND RETURN.		



transport

Department:
Transport
Province of KwaZulu-Natal

GAZETTE

LGKZNG32-2023-NOV

REGION: ALL

1)	Application Number: APP0164970	2)	Gazette Number: LGKZNG32-2023-NOV
3)	Applicant: MP DLAMINI ID NO. 5512065314089 Association: MIDLANDS TAXI ASSOCIATION	4)	Applicant Address: PO BOX 345 MERRIVALE 3291
5)	Existing Licence Holder: NOT APPLICABLE ID NO. NOT APPLICABLE	6)	Existing Licence Holder Address: NOT APPLICABLE
7)	Type of application: NEW OPERATING LICENCE	8)	Operating Licence Number: NOTAVAILABLE
9)	Vehicle Type: MINIBUS	10)	1 X 15 (SEATED) + 0 (STANDING)
11)	Region: UMGUNGUNDLOVU		
12.1	<p>22068322068T10051237 - MPOPHOMENI TO PIETERMARITZBURG</p> <p>FROM MPOPHOMENI TAXI RANK PROCEED INTO MANDELA HIGHWAY, TURN RIGHT INTO (R617) BOSTON ROAD AND THEN PROCEED TILL TURN RIGHT TO JOIN (N3) FREEWAY (EAST BOUND) AND THEN OPERATE AS PER ROUTE (2) TO MASUKWANE TAXI RANK IN PIETERMARITZBURG.</p> <p>FROM MASUKWANE TAXI RANK, TURN LEFT INTO (M70) CHURCH STREET, TURN LEFT TO JOIN (N3) FREEWAY (WEST BOUND) AND THEN PROCEED TILL HOWICK AND UNDERBERG OFF RAMP, AT THE STOP SIGN, TURN LEFT INTO (R617) BOSTON ROAD AND THEN OPERATE AS PER FORWARD ROUTE BACK TO MPOPHOMENI.</p> <p>NB: RESTRICTED FROM PICKING UP ON FORWARD ROUTE BETWEEN CHATTERTON ROAD AND CHURCH STREET, BUT AT SELGRO CENTRE ALONG BOSHOFF STREET, ONLY PICK UP MPOPHOMENI AND INTENDED PASSENGERS ONLY AND CONVEY THEM TO MASUKWANE TAXI RANK FREE OF CHARGE, BUT PASSENGERS TO BE DROPPED OFF ALONG THE ROUTE, ONLY AT THE TAXI STOPS DESIGNATED BY THE MUNICIPALITY.</p>		
12.2	<p>22068A22068300051236 - HOWICK TO MPOPHOMENI</p> <p>FROM APPROVED TAXI RANK IN HOWICK, SOMME STREET TURN RIGHT INTO HARVARD STREET, TURN RIGHT INTO R103 MAIN STREET AND THEN PASS THE FOLLOWING LOCATIONS SARMCOL, MIDLANDS HOSPITAL (ENKAMBINI), GREENFIELD, ESOKENI AND THEN PROCEED INTO ZEEDERBERG ROAD, TURN RIGHT AT TRAFFIC LIGHTS AT MERRIVALE SHELL SERVICE STATION, TURN RIGHT INTO R617 BOSTON ROAD AND THEN PASS SATAN STORES, TUMBLE ROAD, EMAKANINI, N.P.B. AND THEN TURN RIGHT INTO MANDELA HIGHWAY, TURN RIGHT INTO TAMBO ROAD, TURN LEFT INTO CHRIS HANI HIGHWAY THEN TURN LEFT INTO MHLONGO ROAD AT ST. ANNE TRANSITS TAXI RANK, TURN RIGHT INTO MANDELA HIGHWAY THEN PASS MPOPHOMENI TAXI RANK PROCEED ALONG THE SAME ROAD TILL PASS TRANSITS TAXI RANK AT ANGLICAN CHURCH THEN PROCEED TO EBUMNANDINI, MPOPHOMENI CEMENTARY AND WARD 8 (EMASHINGENI).</p> <p>FROM WARD 8 (EMASHINGENI), MPOPHOMENI CEMENTARY AND EBUMNANDINI OPERATE ALONG MANDELA HIGHWAY TILL PASS MPOPHOMENI TAXI RANK AND EMHLANGENI THEN TURN RIGHT INTO (R617) BOSTON ROAD AND THEN FOLLOW FORWARD ROUTE TILL CROSS UMNENI BRIDGE AND THEN TURN LEFT INTO MORLING STREET, TURN RIGHT INTO SOMME STREET TAXI RANK THEN PROCEED STRAIGHT CROSS HARVARD STREET, BELL STREET AND THEN TURN LEFT INTO MAIN STREET PASS HALFWAY TOYOTA, MINI MARKET, ROMAN CATHOLIC CHURCH, SUNFIELD AND THEN TURN LEFT INTO GREENDALE SHOPPING CENTRE AND THEN RETURN ALONG MAIN STREET TILL TURN LEFT INTO GUSH AVE AT MINI MARKET, TURN RIGHT INTO MARE STREET, TURN RIGHT INTO KARKLOOF ROAD AND PROCEED LEFT INTO MAIN STREET AND TURN RIGHT INTO MORLING STREET AND TURN INTO SOMME STREET TAXI RANK.</p>		
12.3	<p>22068A22068G00051239 - HOWICK TO MOUNT WEST.</p> <p>FROM BELL STREET TAXI RANK, TURN LEFT INTO (R103) MAIN STREET AND THEN OPERATE AS PER FORWARD ROUTE BACK TO MOUNT WEST BP SERVICE STATION.</p> <p>RETURN ROUTE: FROM MOUNT WEST BP SERVICE STATION PROCEED ALONG (P165) AND THEN PASS THE FOLLOWING LOCATIONS: GREEN FARM, ARLINGTON SAWMILL, AND THEN PROCEED INTO (P165) CURRY POST ROAD PASS BALGOWAN TURN OFF CURRY'S POST STORE, CURRY'S POST LODGE, MULBERRY HILL GUEST HOUSE, FAIR FIELD TURN OFF, OLD HALLIWEL HOTEL, GROUNDCOVER, D369, D287 AND THEN TURN LEFT INTO (R103) MAIN STREET PROCEED TILL TURN RIGHT INTO SOMME STREET AND TURN LEFT INTO BELL STREET LEADING TO BELL STREET TAXI RANK OPPOSITE HOWICK FALLS GARAGE.</p> <p>NB: NO RESTRICTION FROM PICKING UP AND SETTING DOWN ON FORWARD AND RETURN JOURNEY, BUT PASSENGERS TO BE PICKED UP DROPPED OFF ALONG THE ROUTE ONLY AT TAXI STOPS DESIGNATED BY THE MUNICIPALITY.</p>		
12.4	<p>22068A22068T10051238 - HOWICK TO HILTON COLLEGE</p> <p>FROM SOMME STREET TAXI RANK IN HOWICK TURN RIGHT INTO HARVARD STREET, TURN RIGHT INTO (R103) MAIN STREET AND THEN OPERATE AS ROUTE (2) TILL CEDARA INTERCHANGE AND TURN INTO (R103) OLD HOWICK ROAD AND TURN LEFT INTO (M80) HILTON AVENUE PASS HILTON CENTRE AND PROCEED TILL HILTON COLLEGE MAIN ENTRANCE.</p> <p>FROM HILTON COLLEGE (MAIN ENTRANCE) PROCEED ALONG (M80) HILTON AVENUE TILL TURN RIGHT INTO (R103) OLD HOWICK ROAD AND TURN LEFT TO JOIN (N3) FREEWAY (WEST BOUND) AND THE PROCEED TILL HOWICK AND UNDERBERG OFF RAMP AT THE STOP SIGN TURN RIGHT INTO ZEEDERBERG ROAD AND THEN OPERATE AS PER FORWARD ROUTE TILL CROSS UMNENI BRIDGE AND TURN LEFT INTO MORLING STREET, TURN RIGHT INTO SOMME STREET TAXI RANK AND THEN OPERATE AS PER RETURN ROUTE OF (1.1) TO THE AFFECTED AREAS</p>		
12.5	<p>22068A22068A00051242 - HOWICK TO DARGLE OLD POLICE STATION:</p> <p>FROM SOMME STREET TAXI RANK PROCEED STRAIGHT CROSS BELL STREET AND TURN LEFT INTO (R103) MAIN STREET AND THEN OPERATE AS PER FORWARD ROUTE BACK TO DARGLE OLD POLICE STATION (KAMU).</p> <p>RETURN ROUTE: FROM DARGLE OLD POLICE STATION OPERATE ALONG (P134) DARGLE ROAD AND THEN PASS THE FOLLOWING LOCATIONS: ENTRANCE TO (D666), FINCHLY NURSEY, SALGADES FARM, (D17), DARGLE SUPPLY STORE, LIONS RIVER POLO GROUND, HEBRON HAVEN TURN OFF AND THEN TURN RIGHT INTO (R103) PASS LIONS RIVER CATTLE SALE YARD, THOKANS STORE, LIONS RIVER CEMENTERY, MANDELA MANUMENT AND TURN LEFT INTO (R103) MAIN STREET PASS TWEEDIE STORE, PALLET LINK, LEMAC TIMBERS, SUNFIELD, ROMAN CATHOLIC CHURCH, MINI MARKET, TOYOTA HALFWAY AND THEN TURN RIGHT INTO SOMME STREET AND PROCEED TO SOMME TAXI RANK.</p>		



transport

Department:
Transport
Province of KwaZulu-Natal

GAZETTE

LGKZNG32-2023-NOV

REGION: ALL

1)	Application Number: APP0164989	2)	Gazette Number: LGKZNG32-2023-NOV
3)	Applicant: SS MCDONALD ID NO. 8903050707089 Association: BAMBANANI TAXI ASSOCIATION(KZN)	4)	Applicant Address: 39 TUCKER AVENUE UVONGO 4270
5)	Existing Licence Holder: TG MC DONALD ID NO. 7507115251081	6)	Existing Licence Holder Address: 39 TUCKER AVENUE MARGATE 4275
7)	Type of application: NORMAL TRANSFER	8)	Operating Licence Number: LGKZN1003000889
9)	Vehicle Type: MINIBUS	10)	1 X 15 (SEATED) + 0 (STANDING)
11)	Region: UGU-OGWINI		
12.1	2206FG2206EZ00055162 - MARGATE TO PORT EDWARD FROM MARGATE TAXI RANK TURN LEFT TO MARINE DRIVE,PICK UP AT VILLA DEL SOL,TURN RIGHT ALFORD AVENUE 61 - TURN LEFT R61 TOLL ROAD,PROCEED WITH TOLL THROUGH SOUTHBBROOM,PICK UP AND DROP OFF SOUTHBBROOM,PROCEED ALONG R620 TOWARDS PORT EDWARD,PICK UP AND DROPOFF AT SAN LAMEER,PROCEED ON THE R620 TOWARDS TRAFALGAR,PICK AND DROP OFF AT TRAFALGAR PROCEED ON THE R620 TOWARDS MUNSTER,PICK UP AND DROP OFF AT MUNSTER,PROCEED ON THE R620 PICK UP AND DROP OFF AT IZINGOLWENI TURN OFF,PROCEED R620 TOWARDS PORT EDWARDS SAME ROUTE BACK TO MARGATE.		
12.2	2206FG2206FK00055163 - 2. PORT EDWARD /IZINGOLWENI/BRAEMER/MARGATE ROUTE. FROM BRAEMAR ROAD, IZINGOLWENI, PORT EDWARD, TURN LEFT INTO BRAEMAR ROAD, PROCEED ALONG BRAEMAR ROAD TOWARDS IZINGOLWENI, TURN RIGHT - GRAVEL ROAD BRAEMAR/ NZIMANDE ROAD, ENKONENI STORE-DROP OFF AND PICK UP, PROCEED ALONG GRAVEL ROAD- ENKOMENI TOWARDS NZIMANDE, PROCEED ALONG PASS ENTABENI SCHOOL, PROCEED SOMBISI STORE, TURN LEFT D861 TO WOZA PROCEED TO BAMBULA TAXI RANK TONGAAT ROAD TOWARDS PORT EDWARD PROCEED PAST TONGASI SCHOOL, TONGASI TAXI RANK,BALUNA ROAD TURN RIGHT TOWARDS PORT EDWARD TAXI RANK SAME ROUTE BACK.		
12.3	2206EO2206EZ00055165 - 4 PORT EDWARD / XOLO / GCILIMA ROUTE PORT EDWARD TAXI RANK TOWARDS XOLO ROUTE TRIBAL AREA, PORT EDWARD / IZINGOLWENI TAR ROAD, TURN RIGHT PENDUKA TOWARDS GCILIMA AND TOWARDS MARGATE TAXI RANK PROCEED WITH GRAVEL ROAD -PENDUKA MANZAMHLOPHE GRAVEL ROAD PROCEED PASS JABULANI STORE D1095 GRAVEL XOLO SERVICE GRAVEL ROAD PROCEED ALONG TOWARDS GDILIMA, KWAMKHIZA STORE - DROP OFF AND PICK UP TURN LEFT TO D1092 NKNENI, TURN AROUND AT NKNENI / TUTUKA TAXI RANK, TURN RIGHT - OKHUSHWINI GRAVEL ROAD - THOKOTHE ROAD - SERVICE ROAD, DELIHLAZO TAXI RANK, TURN AROUND SAME ROUTE BACK.		
12.4	2206EV2206EZ00055166 - GCILIMA TO MARGATE GCILIMA TAXI RANK, GCILIMA ROAD, MARGATE, SERVICE - TURN LEFT NKAMPINI - MBAMBI HIGH SCHOOL PICK UP AND DROP OFF, MQADI STOPPING ZONE, TURN RIGHT D203 - BHODISA, STOP AT MHLABULUNGILE SCHOOL, THANDOKUHLA / SHAKA STORE DROP OFF AND PICK UP PROCEED ALONG D203, TURN LEFT R61 TOWARDS MARGATE, TURN LEFT AT RAMSGATE TURN OFF, TURN RIGHT AT ALFORD AVENUE, TURN LEFT IN MARINE DRIVE, TURN RIGHT INTO EMOYENI TAXI RANK, RETURN OPPOSITE ROUTE BACK.		
12.5	2206EZ2100CY00055167 - GCILIMA TO MARGATE TAXI RANK FROM MARGATE TAXI RANK TURN LEFT IN R61 MARINE DRIVE PROCEED ON THE R61 TOWARDS RAMSGATE, USE OLD RAMSGATE ROAD - ROAD AT SOUTHBBROOM, TURN RIGHT INTO BUSHY VALE NO.1 PROCEED ON GRAVEL ROAD COME OUT AT BUSHY VALE NO.3 D337 - MARINA BEACH, PICK UP AT GCILIMA PHATHWA HIGH SCHOOL, TURN ON THE R102MARINA BEACH, PICK AND DROP OFF ZONE AT SOUTHBBROOM, TURN LEFT ON THE R102 TO RAMSGATE, TAKE RAMSGATE TURN OFF ON TOLL ROAD, TURN RIGHT AT ALFORD AVENUE, TURN LEFT IN R61 MARINE DRIVE TURN RIGHT INTO EMOYENI TAXI RANK.		
12.6	2206EZ22067A00055168 - MVUSHINI TO MARGATE MVUSHINI ROUTE TURN LEFT INTO MARINE DRIVE, PROCEED STRAIGHT INTO MARINE DRIVE ,TURN RIGHT INTO FASCADALE ROAD TURN RIGHT INTO GRAVEL ROAD - OATSLANDS - TOWARDS GAMALAKHE, TURN RIGHT INTO D1097,TURN LEFT INTO D1091 AT BUNGANI STORE PROCEED STRAIGHT INTO GRAVEL ROAD, PICK UP AND DROP OFF AT THE STAR POINTS RANK, MVUTSHINI STOP - OFF AND PICK UP, WILTON ROAD - PROCEED LEFT STOP AT MBHELE STOP - PICK UP AND DROP OFF POINTS, TURN RIGHT MANKUTSHANE ROAD GRAVEL ,TURN AROUND AT MANKUTSHANE RANK SAME ROUTE BACK TO MARGATE.		
12.7	2206FG21008S10055171 - PORT EDWARD TO PORT SHEPSTONE FROM TAXI RANK TURN RIGHT IN MARINE DRIVE - R61, PROCEED WITH MARINE DRIVE TOWARDS SHELLEY BEACH, MANABA PICK UP ON MARINE DRIVE - GOLDEN MOON, DROP OFF IN MARINE DRIVE - UVONGO BUS STOP UVONGO - MARINE DRIVE PICK UP AND DROP OFF AT ST. MICHAEL-ON-SEA PROCEED MARINE DRIVE R61 TOWARDS SHELLEY BEACH, STOP AT ABRIE SPIES MARINE DRIVE AT PICK UP AND DROP OFF ZONE PROCEED WITH MARINE DRIVE, STOP AND PICK UP IN MARINE DRIVE (OLD DRIVE-IN), PROCEED WITH MARINE DRIVE-PICK UP AND DROP OFF AT OLD MCDONALDS FARM, STOP AND DROP OFF AT PORT SHEPSTONE TECHNIKON PROCEED WITH THE R61 - TURN RIGHT AT QUARRY ROAD INTERSECTION, TURN LEFT IN BAZELY ROAD, TURN LEFT IN CONNER STREET, TURN RIGHT IN MCARTHUR STREET, TURN RIGHT IN DENNIS SHEPSTONE, TURN LEFT IN RYDER STREET ACROSS NELSON MANDELA DRIVE INTO PORT SHEPSTONE TAXI RANK SAME ROUTE BACK.		
12.8	2206FG2206LS10055170 - 8. LAMONT ROUTE - MARGATE. FROM MANKUTSHANE RANK, TURN RIGHT GRAVEL ROAD D1091, STOP MONDE HIGH SCHOOL PROCEED ALONG D1091 GRAVEL ROAD, DLAMINI STOP PICK AND DROP OFF.MTHOMBOTHI SCHOOL STOPPING ZONE PROCEED ALONG TO LUDIMOLA CLINIC - PICK AND DROP OFF ZONE, LAMONG BIG STOP - STOP OFF AND PICK UP - DIP TANK, TURN OFF TO SERVICE ROAD NQMWEMABALA, TURN RIGHT TOWARDS SUNDUZA ROAD PROCEED STRAIGHT WITH DINGSTONE GRAVEL ROAD, TURN AROUND AT SUNDUZA TAXI RANK USE THE SAME ROUTE BACK TO MARGATE TAXI RANK AND RETURN.		



transport

Department:
Transport
Province of KwaZulu-Natal

GAZETTE

LGKZNG32-2023-NOV

REGION: ALL

1)	Application Number: APP0165016	2)	Gazette Number: LGKZNG32-2023-NOV
3)	Applicant: TS ZENDA ID NO. 8110026002088 Association: BAMBANANI TAXI ASSOCIATION(KZN)	4)	Applicant Address: PO BOX 59303 MUNSTER 4278
5)	Existing Licence Holder: NOT APPLICABLE ID NO. NOT APPLICABLE	6)	Existing Licence Holder Address: NOT APPLICABLE
7)	Type of application: NEW OPERATING LICENCE	8)	Operating Licence Number: LGKZN1003000765
9)	Vehicle Type: MINIBUS	10)	1 X 15 (SEATED) + 0 (STANDING)
11)	Region: UGU-OGWINI		
12.1	2206FG2206EZ00055162 - MARGATE TO PORT EDWARD FROM MARGATE TAXI RANK TURN LEFT TO MARINE DRIVE,PICK UP AT VILLA DEL SOL,TURN RIGHT ALFORD AVENUE 61 - TURN LEFT R61 TOLL ROAD,PROCEED WITH TOLL THROUGH SOUTHBBROOM,PICK UP AND DROP OFF SOUTHBBROOM,PROCEED ALONG R620 TOWARDS PORT EDWARD,PICK UP AND DROPOFF AT SAN LAMEER,PROCEED ON THE R620 TOWARDS TRAFALGAR,PICK AND DROP OFF AT TRAFALGAR PROCEED ON THE R620 TOWARDS MUNSTER,PICK UP AND DROP OFF AT MUNSTER,PROCEED ON THE R620 PICK UP AND DROP OFF AT IZINGOLWENI TURN OFF,PROCEED R620 TOWARDS PORT EDWARDS SAME ROUTE BACK TO MARGATE.		
12.2	2206FG2206FK00055163 - 2. PORT EDWARD /IZINGOLWENI/BRAEMER/MARGATE ROUTE. FROM BRAEMAR ROAD, IZINGOLWENI, PORT EDWARD, TURN LEFT INTO BRAEMAR ROAD, PROCEED ALONG BRAEMAR ROAD TOWARDS IZINGOLWENI, TURN RIGHT - GRAVEL ROAD BRAEMAR/ NZIMANDE ROAD, ENKONENI STORE-DROP OFF AND PICK UP, PROCEED ALONG GRAVEL ROAD- ENKOMENI TOWARDS NZIMANDE, PROCEED ALONG PASS ENTABENI SCHOOL, PROCEED SOMBISI STORE, TURN LEFT D861 TO WOZA PROCEED TO BAMBULA TAXI RANK TONGAAT ROAD TOWARDS PORT EDWARD PROCEED PAST TONGASI SCHOOL, TONGASI TAXI RANK,BALUNA ROAD TURN RIGHT TOWARDS PORT EDWARD TAXI RANK SAME ROUTE BACK.		
12.3	2206EO2206EZ00055165 - 4 PORT EDWARD / XOLO / GCILIMA ROUTE PORT EDWARD TAXI RANK TOWARDS XOLO ROUTE TRIBAL AREA, PORT EDWARD / IZINGOLWENI TAR ROAD, TURN RIGHT PENDUKA TOWARDS GCILIMA AND TOWARDS MARGATE TAXI RANK PROCEED WITH GRAVEL ROAD -PENDUKA MANZAMHLOPHE GRAVEL ROAD PROCEED PASS JABULANI STORE D1095 GRAVEL XOLO SERVICE GRAVEL ROAD PROCEED ALONG TOWARDS GDILIMA, KWAMKHIZA STORE - DROP OFF AND PICK UP TURN LEFT TO D1092 NKNENI, TURN AROUND AT NKNENI / TUTUKA TAXI RANK, TURN RIGHT - OKHUSHWINI GRAVEL ROAD - THOKOTHE ROAD - SERVICE ROAD, DELIHLAZO TAXI RANK, TURN AROUND SAME ROUTE BACK.		
12.4	2206EV2206EZ00055166 - GCILIMA TO MARGATE GCILIMA TAXI RANK, GCILIMA ROAD, MARGATE, SERVICE - TURN LEFT NKAMPINI - MBAMBI HIGH SCHOOL PICK UP AND DROP OFF, MQADI STOPPING ZONE, TURN RIGHT D203 - BHODISA, STOP AT MHLABULUNGILE SCHOOL, THANDOKUHLÉ / SHAKA STORE DROP OFF AND PICK UP PROCEED ALONG D203, TURN LEFT R61 TOWARDS MARGATE, TURN LEFT AT RAMSGATE TURN OFF, TURN RIGHT AT ALFORD AVENUE, TURN LEFT IN MARINE DRIVE, TURN RIGHT INTO EMOYENI TAXI RANK, RETURN OPPOSITE ROUTE BACK.		
12.5	2206EZ2100CY00055167 - GCILIMA TO MARGATE TAXI RANK FROM MARGATE TAXI RANK TURN LEFT IN R61 MARINE DRIVE PROCEED ON THE R61 TOWARDS RAMSGATE, USE OLD RAMSGATE ROAD - ROAD AT SOUTHBBROOM, TURN RIGHT INTO BUSHY VALE NO.1 PROCEED ON GRAVEL ROAD COME OUT AT BUSHY VALE NO.3 D337 - MARINA BEACH, PICK UP AT GCILIMA PHATHWA HIGH SCHOOL, TURN ON THE R102MARINA BEACH, PICK AND DROP OFF ZONE AT SOUTHBBROOM, TURN LEFT ON THE R102 TO RAMSGATE, TAKE RAMSGATE TURN OFF ON TOLL ROAD, TURN RIGHT AT ALFORD AVENUE, TURN LEFT IN R61 MARINE DRIVE TURN RIGHT INTO EMOYENI TAXI RANK.		
12.6	2206EZ22067A00055168 - MVUSHINI TO MARGATE MVUSHINI ROUTE TURN LEFT INTO MARINE DRIVE, PROCEED STRAIGHT INTO MARINE DRIVE ,TURN RIGHT INTO FASCADALE ROAD TURN RIGHT INTO GRAVEL ROAD - OATSLANDS - TOWARDS GAMALAKHE, TURN RIGHT INTO D1097,TURN LEFT INTO D1091 AT BUNGANI STORE PROCEED STRAIGHT INTO GRAVEL ROAD, PICK UP AND DROP OFF AT THE STAR POINTS RANK, MVUTSHINI STOP - OFF AND PICK UP, WILTON ROAD - PROCEED LEFT STOP AT MBHELE STOP - PICK UP AND DROP OFF POINTS, TURN RIGHT MANKUTSHANE ROAD GRAVEL ,TURN AROUND AT MANKUTSHANE RANK SAME ROUTE BACK TO MARGATE.		
12.7	2206FG21008S10055171 - PORT EDWARD TO PORT SHEPSTONE FROM TAXI RANK TURN RIGHT IN MARINE DRIVE - R61, PROCEED WITH MARINE DRIVE TOWARDS SHELLEY BEACH, MANABA PICK UP ON MARINE DRIVE - GOLDEN MOON, DROP OFF IN MARINE DRIVE - UVONGO BUS STOP UVONGO - MARINE DRIVE PICK UP AND DROP OFF AT ST. MICHAEL-ON-SEA PROCEED MARINE DRIVE R61 TOWARDS SHELLEY BEACH, STOP AT ABRIE SPIES MARINE DRIVE AT PICK UP AND DROP OFF ZONE PROCEED WITH MARINE DRIVE, STOP AND PICK UP IN MARINE DRIVE (OLD DRIVE-IN), PROCEED WITH MARINE DRIVE-PICK UP AND DROP OFF AT OLD MCDONALDS FARM, STOP AND DROP OFF AT PORT SHEPSTONE TECHNIKON PROCEED WITH THE R61 - TURN RIGHT AT QUARRY ROAD INTERSECTION, TURN LEFT IN BAZELY ROAD, TURN LEFT IN CONNER STREET, TURN RIGHT IN MCARTHUR STREET, TURN RIGHT IN DENNIS SHEPSTONE, TURN LEFT IN RYDER STREET ACROSS NELSON MANDELA DRIVE INTO PORT SHEPSTONE TAXI RANK SAME ROUTE BACK.		
12.8	2206FG2206LS10055170 - 8. LAMONT ROUTE - MARGATE. FROM MANKUTSHANE RANK, TURN RIGHT GRAVEL ROAD D1091, STOP MONDE HIGH SCHOOL PROCEED ALONG D1091 GRAVEL ROAD, DLAMINI STOP PICK AND DROP OFF.MTHOMBOTHI SCHOOL STOPPING ZONE PROCEED ALONG TO LUDIMOLA CLINIC - PICK AND DROP OFF ZONE, LAMONG BIG STOP - STOP OFF AND PICK UP - DIP TANK, TURN OFF TO SERVICE ROAD NQMWEMABALA, TURN RIGHT TOWARDS SUNDUZA ROAD PROCEED STRAIGHT WITH DINGSTONE GRAVEL ROAD, TURN AROUND AT SUNDUZA TAXI RANK USE THE SAME ROUTE BACK TO MARGATE TAXI RANK AND RETURN.		
12.9	KZPRERC2807320 - PORT EDWARD TO WOZA (ALTERNATIVE ROUTE) FROM WOZA NKNENI SPORTS FIELD PROCEED TO WOZA PICK AND DROP OFF KWANDELU, PROCEED TO MSINSINI PICK AND DROP OFF, PROCEED ALONG D0861 TURN LEFT P69 DROP OFF KWAMHAMBULA, TURN RIGHT D1097, PROCEED ALONG PICK AND DROP AT THONGATHI BUS STOP, TURN RIGHT INTO R61, PROCEED TO LEISURE BAY PICK AND DROP, THEN PROCEED TO PORT EDWARD AT THE ROBOT TURN RIGHT TO IZINGOLWENI AND TURN LEFT TO PORT EDWARD TAXI RANK AND RETURN BACK USING THE SAME ROUTE.		
12.10	KZPRERC2807369 - PHENDUKA TO MARGATE FROM PHENDUKA PICK AND DROP ESIDODANENI, PROCEED ALONG WITH P732 PICK AND DROP AT MANZAMHLOPHE MPCC, PROCEED PICK AND DROP AT THOKOTHE, PROCEED PASS OKHUSHWINI, PROCEED PICK AND DROP THOLOTHE, PROCEED PICK AND DROP OFF JABULA INN, PROCEED PICK AND DROP TO SOUTHBBROOM, TURN LEFT WITH R620 PICK UP AND DROP OFF AT PISTOL SALOON, PROCEED TO RAMSGATE BUS STOP PICK AND DROP, TURN RIGHT TO EMOYENI CENTRE TAXI RANK AND RETURN BACK USING THE SAME ROUTE.		



transport

Department:
Transport
Province of KwaZulu-Natal

GAZETTE

LGKZNG32-2023-NOV

REGION: ALL

12.11	KZPRERC2807418 - BRAEMAR TO MARGATE FROM BRAEMAR STORE TURN RIGHT TO IZINGOLWENI ROAD, TURN LEFT INTO P69 PICK UP AND DROP OFF AT GATE STORE, PROCEED TO MUNSTER ROAD, T JUNCTION TURN LEFT OR RIGHT TO MUNSTER PICK AND DROP AT MUNSTER SHOPPING CENTER, THEN TURN LEFT INTO R61 BOTH JOIN R61, PROCEED PICK AND DROP PASS TRAFALGAR, SAN-LAMEER, PROCEED PICK AND DROP MARINA BEACH, SOUTHBROOM, PROCEED WITH R61 PICK AND DROP, RAMSGATE NORTH OFF RAMP PASS ALFORD ROAD, TURN LEFT INTO R620 PICK AND DROP AT RAMSGATE NORTH BUS STOP, PROCEED AND TURN RIGHT EMOYENI CENTRE TAXI RANK AND RETURN BACK USING THE SAME ROUTE.
12.12	KZPRERC2807467 - NKONENI TO MARGATE FROM NKONENI OPPOSITE NKONENI SPORT FIELD PROCEED WITH D0861 PICK AND DROP KWANDELU, PROCEED MSINSINI TURN LEFT INTO P69 DROP OFF BHAMBULA TAXI RANK, PROCEED PICK AND DROP AT GATE STORE, PROCEED TO MUNSTER SHOPPING CENTRE, TURN LEFT INTO R61 PROCEED PICK AND DROP TRAFALGAR, PROCEED PICK AND DROP SAN-LAMEER, PROCEED PICK AND DROP MARINA BEACH, PROCEED PICK AND DROP OFF SOUTH BROOM, TURN LEFT R620 PICK AND DROP PISTOL SALOON, THEN PROCEED PICK AND DROP AT RAMSGATE BUS STOP, THEN PROCEED AND TURN RIGHT INTO EMOYENI CENTRE (MARGATE) TAXI RANK AND RETURN BACK USING THE SAME ROUTE.
12.13	KZPRERC2807516 - KWALATSHODA TO MARGATE FROM KWALATSHODA PROCEED WITH LATSHODA TURN LEFT INTO R61 PICK AND DROP MUNSTER, TRAFALGAR, SAN-LAMEER, PICK AND DROP MARINA BEACH, PROCEED PASS SOUTHBROOM, TURN LEFT INTO R620 PICK AND DROP PASS PISTOL SALOON, PROCEED PICK AND DROP PASS RAMSGATE BUS STOP PROCEED AND TURN RIGHT MARGATE/EMOYENI CENTRE TAXI RANK AND RETURN BACK USING THE SAME ROUTE.
12.14	KZPRERC2807810 - NOSITHE TO MARGATE FROM EMBHOSHONGWENI (NOSITHA) PROCEED WITH D337, THEN TURN LEFT INTO OATLANDS ROAD, PROCEED TURN RIGHT TO WINGATE PICK AND DROP, GAYRDE CHICKEN FARM, THEN PROCEED PASS KWAMASINENGE, TURN RIGHT MARINE DRIVE PICK AND DROP, PASS MANABA PICK AND DROP, PASS MARGATE HOTEL, PROCEED PICK AND DROP PASS KINGS VIEW, THEN TURN RIGHT INTO ERASMUS ROAD, PROCEED PASS MARGATE POLICE STATION DROP OFF, THEN TURN LEFT INTO MARGATE /EMOYENI CENTRE TAXI RANK AND RETURN BACK USING THE SAME ROUTE.
12.15	KZPRERC2807565 - KWALATSHODA TO PORT EDWARD FROM KWALATSHODA PROCEED TO KWALATSHODA PROCEED TO KWALATSHODA ROAD, TURN RIGHT R61, PROCEED PICK AND DROP PASS MATIRSON SQUARE, PICK AND DROP ESTUARY HOTEL, PROCEED AND TURN RIGHT AT THE ROBOT TO IZINGOLWENI ROAD, PROCEED AND TURN LEFT INTO PORT EDWARD TAXI RANK AND RETURN BACK USING THE SAME ROUTE.



transport

Department:
Transport
Province of KwaZulu-Natal

GAZETTE

LGKZNG32-2023-NOV

REGION: ALL

1)	Application Number: APP0164552	2)	Gazette Number: LGKZNG32-2023-NOV
3)	Applicant: SM KUBHEKA ID NO. 9605195487084 Association: NOT AVAILABLE	4)	Applicant Address: A9957 IKHWEZI VALLEY MADADENI 2951
5)	Existing Licence Holder: NOT APPLICABLE ID NO. NOT APPLICABLE	6)	Existing Licence Holder Address: NOT APPLICABLE
7)	Type of application: NEW OPERATING LICENCE	8)	Operating Licence Number: NOTAVAILABLE
9)	Vehicle Type: MINIBUS	10)	1 X 13 (SEATED) + 0 (STANDING)
11)	Region: UTHUKELA		
12.1	<p>KZPRERC2947117 - SCHOLARS AND THEIR PERSONAL EFFECTS: HOUSE A9957 IKHWEZI VALLEY, MADADENI TO HOPE HIGH SCHOOL STARTING FROM HOUSE A9957 IKHWEZI VALLEY, MADADENI DRIVE STRAIGHT TURN RIGHT TO LOCAL STREET DRIVE STRAIGHT TO MAIN ROAD AND DRIVE STRAIGHT AND TURN RIGHT THEN TURN LEFT DRIVE STRAIGHT TO P SECTION 7, DRIVE STRAIGHT AND TURN LEFT TO LOCAL STREET AND TURN LEFT AGAIN TO HOUSE F1722 SECTION 7 MADADENI TO PICK UP 3 LEARNERS, DRIVE STRAIGHT TURN LEFT ON LOCAL STREET TO HOUSE P2245 SECTION 7 MADADENI PICK UP 1 LEARNER, DRIVE STRAIGHT TURN RIGHT TO LOCAL STREET DRIVE STRAIGHT TO MAIN ROAD AND DRIVE STRAIGHT AND TURN RIGHT THEN TURN LEFT DRIVE STRAIGHT TO F SECTION, DRIVE STRAIGHT TURN LEFT ON LOCAL STREET TO HOUSE F1492, SECTION 6 MADADENI PICK UP 1 LEARNER, DRIVE STRAIGHT AND TURN RIGHT TO HOUSE F6734 SECTION TI, MADADENI TO PICK UP 1 LEARNER, DRIVE STRAIGHT AND TURN RIGHT TO HOUSE R5913 SECTION 6 MADADENI TO PICK UP 1 LEARNER, DRIVE STRAIGHT ON LOCAL STREET AND TURN LEFT TO JOIN MA3 ROAD DRIVE STRAIGHT AND TURN RIGHT LOCAL STREET AND TURN LEFT E SECTION 5 MADADENI DRIVE STRAIGHT AND TURN LEFT AND DRIVE STRAIGHT THAN TURN RIGHT TO HOUSE E G388 SECTION 5 MADADENI TO PICK UP 2 LEARNERS, DRIVE STRAIGHT AND TURN RIGHT TO LOCAL STREET AND TURN RIGHT AGAIN TO C SECTION 3 MADADENI, DRIVE STRAIGHT TURN LEFT TO LOCAL STREET DRIVE STRAIGHT TURN RIGHT TO HOUSE CS64L SECTION 3 MADADENI TO PICK UP 2 LEARNERS, DRIVE STRAIGHT TURN LEFT ON LOCAL STREET TURN RIGHT TO JOIN MADADENI ROAD AND DRIVE STRAIGHT TURN RIGHT AT THE ROBOT TO JOIN ALBERT WESSELS ROAD TO TOWN, DRIVE STRAIGHT TO CROSS N11, DRIVE STRAIGHT TURN LEFT ON LOCAL STREET TURN RIGHT TO JOIN MALL ROAD AND DRIVE STRAIGHT TURN RIGHT ON THE ROBOT TO JOIN ALBERT WESSELS ROAD TO NEWCASTLE TOWN, DRIVE STRAIGHT PASS 2 SETS OF ROBOT AND TURN RIGHT TO JOIN ALLEN STREET, DRIVE STRAIGHT AND PASS NEWCASTLE SAPS DRIVE STRAIGHT AND DRIVE BACK TO YORK ROAD AND DRIVE STRAIGHT AND TURN RIGHT TO SUTHERLANDS STREET AND DRIVE STRAIGHT TURN LEFT TO KIRKTAND STREET DRIVE STRAIGHT AND BEND TO CENTRE STREET AND TURN ON THE DROPPING ZONE AT SURYAVILLE PRIMARY SCHOOL AND DROP 6 LEARNERS, DRIVE BACK STRAIGHT UNTIL YOU JOIN ALLEN STREET, DRIVE STRAIGHT AND TURN LEFT TO H J VAN ECK DR STREET, DRIVE STRAIGHT AND TURN LEFT ON TUGELA AVE DRIVE STRAIGHT ON THE LEFT IS HOPE HIGH SCHOOL DROPPING ZONE AND DROP OFF ALL LEARNERS. IN THE AFTERNOON I USE THE SAME ROUTE IN REVERSE TO PICK UP LEARNERS AT THE SCHOOL GATES AND DROP LEARNERS AT THEIR HOMES.</p>		



transport

Department:
Transport
Province of KwaZulu-Natal

GAZETTE

LGKZNG32-2023-NOV

REGION: ALL

1)	Application Number: APP0165029	2)	Gazette Number: LGKZNG32-2023-NOV
3)	Applicant: FK GABUZA ID NO. 6703195513083 Association: UZIMELENI TAXI ASSOCIATION	4)	Applicant Address: 1686 ONE ROOM SECTION MPOPHOMENI MERRIVALE 3291
5)	Existing Licence Holder: NOT APPLICABLE ID NO. NOT APPLICABLE	6)	Existing Licence Holder Address: NOT APPLICABLE
7)	Type of application: NEW OPERATING LICENCE	8)	Operating Licence Number: NOTAVAILABLE
9)	Vehicle Type: MINIBUS	10)	1 X 15 (SEATED) + 0 (STANDING)
11)	Region: UMGUNGUNDLOVU		
12.1	<p>22068322068T10051237 - MPOPHOMENI TO PIETERMARITZBURG</p> <p>FROM MPOPHOMENI TAXI RANK PROCEED INTO MANDELA HIGHWAY, TURN RIGHT INTO (R617) BOSTON ROAD AND THEN PROCEED TILL TURN RIGHT TO JOIN (N3) FREEWAY (EAST BOUND) AND THEN OPERATE AS PER ROUTE (2) TO MASUKWANE TAXI RANK IN PIETERMARITZBURG.</p> <p>FROM MASUKWANE TAXI RANK, TURN LEFT INTO (M70) CHURCH STREET, TURN LEFT TO JOIN (N3) FREEWAY (WEST BOUND) AND THEN PROCEED TILL HOWICK AND UNDERBERG OFF RAMP, AT THE STOP SIGN, TURN LEFT INTO (R617) BOSTON ROAD AND THEN OPERATE AS PER FORWARD ROUTE BACK TO MPOPHOMENI.</p> <p>NB: RESTRICTED FROM PICKING UP ON FORWARD ROUTE BETWEEN CHATTERTON ROAD AND CHURCH STREET, BUT AT SELGRO CENTRE ALONG BOSHOF STREET, ONLY PICK UP MPOPHOMENI AND INTENDED PASSENGERS ONLY AND CONVEY THEM TO MASUKWANE TAXI RANK FREE OF CHARGE, BUT PASSENGERS TO BE DROPPED OFF ALONG THE ROUTE, ONLY AT THE TAXI STOPS DESIGNATED BY THE MUNICIPALITY.</p>		
12.2	<p>22068A22068300051236 - HOWICK TO MPOPHOMENI</p> <p>FROM APPROVED TAXI RANK IN HOWICK, SOMME STREET TURN RIGHT INTO HARVARD STREET, TURN RIGHT INTO R103 MAIN STREET AND THEN PASS THE FOLLOWING LOCATIONS SARMCOL, MIDLANDS HOSPITAL (ENKAMBINI), GREENFIELD, ESOKENI AND THEN PROCEED INTO ZEEDERBERG ROAD, TURN RIGHT AT TRAFFIC LIGHTS AT MERRIVALE SHELL SERVICE STATION, TURN RIGHT INTO R617 BOSTON ROAD AND THEN PASS SATAN STORES, TUMBLE ROAD, EMAKANINI, N.P.B. AND THEN TURN RIGHT INTO MANDELA HIGHWAY, TURN RIGHT INTO TAMBO ROAD, TURN LEFT INTO CHRIS HANI HIGHWAY THEN TURN LEFT INTO MHLONGO ROAD AT ST. ANNE TRANSITS TAXI RANK, TURN RIGHT INTO MANDELA HIGHWAY THEN PASS MPOPHOMENI TAXI RANK PROCEED ALONG THE SAME ROAD TILL PASS TRANSITS TAXI RANK AT ANGLICAN CHURCH THEN PROCEED TO EBUMNANDINI, MPOPHOMENI CEMENTARY AND WARD 8 (EMASHINGENI).</p> <p>FROM WARD 8 (EMASHINGENI), MPOPHOMENI CEMENTARY AND EBUMNANDINI OPERATE ALONG MANDELA HIGHWAY TILL PASS MPOPHOMENI TAXI RANK AND EMHLANGENI THEN TURN RIGHT INTO (R617) BOSTON ROAD AND THEN FOLLOW FORWARD ROUTE TILL CROSS UMNGENI BRIDGE AND THEN TURN LEFT INTO MORLING STREET, TURN RIGHT INTO SOMME STREET TAXI RANK THEN PROCEED STRAIGHT CROSS HARVARD STREET, BELL STREET AND THEN TURN LEFT INTO MAIN STREET PASS HALFWAY TOYOTA, MINI MARKET, ROMAN CATHOLIC CHURCH, SUNFIELD AND THEN TURN LEFT INTO GREENDALE SHOPPING CENTRE AND THEN RETURN ALONG MAIN STREET TILL TURN LEFT INTO GUSH AVE AT MINI MARKET, TURN RIGHT INTO MARE STREET, TURN RIGHT INTO KARKLOOF ROAD AND PROCEED LEFT INTO MAIN STREET AND TURN RIGHT INTO MORLING STREET AND TURN INTO SOMME STREET TAXI RANK.</p>		
12.3	<p>22068A22068A00051242 - HOWICK TO DARGLE OLD POLICE STATION:</p> <p>FROM SOMME STREET TAXI RANK PROCEED STRAIGHT CROSS BELL STREET AND TURN LEFT INTO (R103) MAIN STREET AND THEN OPERATE AS PER FORWARD ROUTE BACK TO DARGLE OLD POLICE STATION (KAMU).</p> <p>RETURN ROUTE: FROM DARGLE OLD POLICE STATION OPERATE ALONG (P134) DARGLE ROAD AND THEN PASS THE FOLLOWING LOCATIONS: ENTRANCE TO (D666), FINCHLY NURSEY, SALGADES FARM, (D17), DARGLE SUPPLY STORE, LIONS RIVER POLO GROUND, HEBRON HAVEN TURN OFF AND THEN TURN RIGHT INTO (R103) PASS LIONS RIVER CATTLE SALE YARD, THOKANS STORE, LIONS RIVER CEMENTERY, MANDELA MANUMENT AND TURN LEFT INTO (R103) MAIN STREET PASS TWEEDIE STORE, PALLET LINK, LEMAC TIMBERS, SUNFIELD, ROMAN CATHOLIC CHURCH, MINI MARKET, TOYOTA HALFWAY AND THEN TURN RIGHT INTO SOMME STREET AND PROCEED TO SOMME TAXI RANK.</p>		
12.4	<p>22068A22068G00051239 - HOWICK TO MOUNT WEST.</p> <p>FROM BELL STREET TAXI RANK, TURN LEFT INTO (R103) MAIN STREET AND THEN OPERATE AS PER FORWARD ROUTE BACK TO MOUNT WEST BP SERVICE STATION.</p> <p>RETURN ROUTE: FROM MOUNT WEST BP SERVICE STATION PROCEED ALONG (P165) AND THEN PASS THE FOLLOWING LOCATIONS: GREEN FARM, ARLINGTON SAWMILL, AND THEN PROCEED INTO (P165) CURRY POST ROAD PASS BALGOWAN TURN OFF CURRY'S POST STORE, CURRY'S POST LODGE, MULBERRY HILL GUEST HOUSE, FAIR FIELD TURN OFF, OLD HALLIWEL HOTEL, GROUNDCOVER, D369, D287 AND THEN TURN LEFT INTO (R103) MAIN STREET PROCEED TILL TURN RIGHT INTO SOMME STREET AND TURN LEFT INTO BELL STREET LEADING TO BELL STREET TAXI RANK OPPOSITE HOWICK FALLS GARAGE.</p> <p>NB: NO RESTRICTION FROM PICKING UP AND SETTING DOWN ON FORWARD AND RETURN JOURNEY, BUT PASSENGERS TO BE PICKED UP DROPPED OFF ALONG THE ROUTE ONLY AT TAXI STOPS DESIGNATED BY THE MUNICIPALITY.</p>		
12.5	<p>22068A22068T10051238 - HOWICK TO HILTON COLLEGE</p> <p>FROM SOMME STREET TAXI RANK IN HOWICK TURN RIGHT INTO HARVARD STREET, TURN RIGHT INTO (R103) MAIN STREET AND THEN OPERATE AS ROUTE (2) TILL CEDARA INTERCHANGE AND TURN INTO (R103) OLD HOWICK ROAD AND TURN LEFT INTO (M80) HILTON AVENUE PASS HILTON CENTRE AND PROCEED TILL HILTON COLLEGE MAIN ENTRANCE.</p> <p>FROM HILTON COLLEGE (MAIN ENTRANCE) PROCEED ALONG (M80) HILTON AVENUE TILL TURN RIGHT INTO (R103) OLD HOWICK ROAD AND TURN LEFT TO JOIN (N3) FREEWAY (WEST BOUND) AND THE PROCEED TILL HOWICK AND UNDERBERG OFF RAMP AT THE STOP SIGN TURN RIGHT INTO ZEEDERBERG ROAD AND THEN OPERATE AS PER FORWARD ROUTE TILL CROSS UMNGENI BRIDGE AND TURN LEFT INTO MORLING STREET, TURN RIGHT INTO SOMME STREET TAXI RANK AND THEN OPERATE AS PER RETURN ROUTE OF (1.1) TO THE AFFECTED AREAS</p>		



transport

Department:
Transport
Province of KwaZulu-Natal

GAZETTE

LGKZNG32-2023-NOV

REGION: ALL

1)	Application Number: APP0165030	2)	Gazette Number: LGKZNG32-2023-NOV
3)	Applicant: N NZIMANDE ID NO. 7005070442084 Association: POMEROY TAXI ASSOCIATION	4)	Applicant Address: P.O BOX 2011 POMEROY 3020
5)	Existing Licence Holder: M GABELA ID NO. 6602235577084	6)	Existing Licence Holder Address: PO BOX20210 POMEROY KWA-ZULU NATAL 3020
7)	Type of application: DECEASED TRANSFER AND NEW OPERATING LICENCE	8)	Operating Licence Number: LGKZN0203000175
9)	Vehicle Type: MINIBUS	10)	1 X 15 (SEATED) + 0 (STANDING)
11)	Region: UMZINYATHI		
12.1	2001BC2001BC00053078 - POMEROY TO TUGELA FERRY. FROM POMEROY TAXI (SHEPSTONE STREET) TURN LEFT ONTO R33 FOLLOW R33 TO TUGELA FERRY TAXI RANK OFF- LOAD & LOAD AND RETURN		
12.2	2001BC11008Z10053076 - APPROVED ROUTES POMEROY TAXI ASSOCIATION POMEROY TO JOHANNESBURG: ALTERNATIVE 1 FROM: POMEROY TAXI RANK (SHEPSTONE STREET) TURN RIGHT INTO R33 POMEROY FOLLOW R33 TO HELPMKEAAR, FOLLOW R33 TO WILSON STREET, DUNDEE, FROM WILSON ST TURN LEFT INTO VICTORIA STREET (R68), FROM VICTORIA STREET TURN RIGHT INTO KARL LANDMAN STREET (R68), FROM KARL LANDMAN STREET FOLLOW R68, FROM R68 TURN RIGHT INTO R621, FOLLOW R621 TO HATTINGSPRUIT, FROM HATTINGSPRUIT FOLLOW R621 TO DANNHAUSER, FROM DANNHAUSER FOLLOW R621 TO N11 TURN RIGHT ONTO N11 FOLLOW N11 TO NEWCASTLE, FROM NEWCASTLE TURN LEFT ONTO R34 (MEMEL), FOLLOW R34 TO MEMEL, FOLLOW R34 TO VREDE, FOLLOW R34 TO COMELIA (R103), FOLLOW R103 TO VILLERS, FROM VILLERS TURN RIGHT ONTO N3, FOLLOW N3 TO HEIDELBURG, FOLLOW N3 TO JOHANNESBURG, FROM N3 TURN LEFT ONTO M2, FROM M2 OFF- RAMP ONTO SIEMERT ROAD (M31), FROM SIEMERT ROAD (M31) FOLLOW INTO END STREET, FROM END STREET OFF RAMP ONTO ANDERSON STREET, FROM ANDERSON STREET TO NUGGET STREET, FROM NUGGET STREET TURN LEFT INTO COMMISSIONER STREET (R24), FROM COMMISSIONER STREET TURN RIGHT INTO RISSIK STREET (M9), FROM RISSIK STREET (M9) TURN RIGHT INTO DEVILLERS STREET, FROM DEVILLERS STREET TURN LEFT INTO WANDERERS, FROM WANDERERS TURN LEFT INTO NOORD STREET JOHANNESBURG RAILWAY STATION TAXI RANK. RETURN. POMEROY TO JOHANNESBURG. ALTERNATIVE 2 FROM POMEROY TAXI RANK (SHEPSTONE STREET) TURN RIGHT INTO R33 POMEROY, FOLLOW R33 TO HELPMKEAAR, FOLLOW R33 TO WILSON STREET, DUNDEE, FROM WILSON STREET TURN LEFT INTO VICTORIA STREET (R68), FROM VICTORIA STREET TURN RIGHT INTO KARL LANDMAN STREET (R68), FROM KARL LANDMAN STREET FOLLOW R68, FROM R68 TURN RIGHT INTO R621 FOLLOW R621 TO HATTINGSPRUIT, FROM HATTINGSPRUIT FOLLOW R621 TO DANNHAUSER, FROM DANNHAUSER FOLLOW R621 TO N11, TURN RIGHT N11, FOLLOW N11 TO NEWCASTLE BYPASS, FROM NEWCASTLE BYPASS FOLLOW N11 TO VOLKSRUS (LAINGSNEK STREET), FROM LAINGSNEK STREET TURN LEFT INTO JOUBERT STREET, FROM JOUBERT STREET TURN RIGHT INTO DAN PIENAAR STREET (R543), FROM DAN PIENAAR STREET TURN RIGHT ONTO R23 FOLLOW R23 TO STANDERTON (BOTH STREET), FROM BOTH STREET TURN LEFT INTO LOMBAARD STREET, FROM LOMBAARD STREET TURN LEFT INTO KROG STREET, FROM KROG STREET EXIT STANDERTON ON R23 FOLLOW R23 PAS GREYLINGSTAD, FOLLOW R23 PASS BALFOUR, FOLLOW R23 TO HEIDELBURG, AT HEIDELBURG TURN RIGHT ONTO N3 JOHANNESBURG, FOLLOW N3 TO JOHANNESBURG, FROM N3 TURN LEFT ONTO M2, FROM M2 OFF RAMP ONTO SIEMERT ROAD (M31), FROM SIEMERT ROAD (M31) FOLLOW INTO END STREET		
12.3	2001BC2207BP10053084 - POMEROY TO DUNDEE FROM POMEROY TAXI RANK (SHEPSTONE STREET) TURN LEFT ONTO R33 FOLLOW R33 TO HELPMKEAAR, FOLLOW R33 TO WILSON STREET, DUNDEE, FROM WILSON STREET (R68) TURN RIGHT INTO VICTORIA STREET (R68), FROM VICTORIA STREET (R68) TURN LEFT INTO TAXI RANK OFF LOCAL AND LOAD AND RETURN.		
12.4	KZNNRCBC601NS115122 - FROM POMEROY TAXI RANK (SHEPSTONE STREET) TURN LEFT INTO R33, TURN RIGHT P363(EMZWENI) PASS EMSITHA OFF LOAD AND LOAD, ENTANYEZULU OFF LOAD AND LOAD, STRAIGHT TO MACHIJANE ROAD OFF LOAD AND LOAD, MKHAMU OFF LOAD AND LOAD, TURN RIGHT TO KWALIDIMBI OFF LOAD AND LOAD AND RETURN USING THE SAME ROUTE.		
12.5	KZNNRCBC601NS115153 - FROM POMEROY TAXI RANK TURN RIGHT INTO R33, FOLLOW R33 PASS BHOVINI TURN LEFT TO P32 OFF LOAD AND LOAD, PASS MOZANE OFF LOAD AND LOAD, KWAMAYITHANQAZE OFF LOAD AND LOAD, FOLLOW HELPMKEAAR ROAD (P32) AND TURN LEFT P361 PASS DOUGLUS OFF LOAD AND LOAD, STRAIGHT TO ELENGE OFF LOAD AND LOAD AND RETURN BACK USING THE SAME ROUTE.		
12.6	KZNNRCBC601NS115184 - POMEROY TO EMTHALENI FROM POMEROY TAXI RANK TURN LEFT INTO R33, FOLLOW R33 AND TURN LEFT D2287, PASS GORDIN OFF LOAD AND LOAD, GO STRAIGHT WITH D2287 TO STARS OFF LOAD AND LOAD, PASS EMTHALENI OFF LOAD AND LOAD AND RETURN USING THE SAME ROUTE.		
12.7	KZNNRCBC601NS115215 - FROM POMEROY TAXI RANK TURN LEFT INTO R33, FOLLOW R33, TURN RIGHT INTO P281, FOLLOW P281 PASS ESTHUBINI PICK AND DROP, FOLLOW P281 PASS KWASHANGASE PICK AND DROP, FOLLOW P281 PASS GUNJANE OFF LOAD AND LOAD, FOLLOW P281 PASS KWAMNYOVU PICK AND DROP, PASS EZWENI, PASS KWANOGEJANE, KWAKHATHELA OFF LOAD AND LOAD UP TO EMANGWENI, ESDIBE PICK AND DROP AND RETURN USING THE SAME ROUTE.		
12.8	KZNNRCBC601NS115246 - POMEROY TO EMZENI FROM POMEROY TAXI RANK (SHEPSTONE STREET) TURN LEFT INTO R33, FOLLOW R33 THEN TURN RIGHT INTO P281 PASS ESTHUBINI OFFLOAD AND LOAD, FOLLOW P281 TO KWASHANGASE PICK AND DROP, FOLLOW P281 PASS KWAMNYOVU OFFLOAD AND LOAD, PASS EMZWENI PICK AND DROP AND RETURN USING THE SAME ROUTE.		
12.9	KZNNRCBC601NS115277 - FROM POMEROY TAXI RANK (SHEPSTONE STREET) TURN LEFT INTO R33 FOLLOW R33 TO ROAD FOUR PICK AND DROP, PASS GWAMANDA PICK AND DROP, PASS MAKHANKANE PICK AND DROP, PASS MQAWENI PICK AND DROP, PASS CHWAKA THEN TURN LEFT INTO D1273 FOLLOW D1273 PASS EMBONGOLWENI PICK AND DROP, PASS ESKHALENI PICK AND DROP PASS ESDAKENI PICK AND DROP, PASS KWATHISINI PICK AND DROP, PASS KWATHUSINI UP TO KWANOCOMBOSHE PICK AND DROP AND RETURN BACK USING THE SAME ROUTE.		
12.10	KZNNRCBC601NS115308 - FROM POMEROY TAXI RANK (SHEPSTONE STREET) TURN LEFT INTO R33 FOLLOW R33 UP TO ROAD FOUR PICK AND DROP GWAMANDA PICK AND DROP, PASS MAKHANKANE PICK AND DROP, PASS MQAWENI PICK AND DROP, PASS CHWAKA THEN TURN LEFT INTO D1273 FOLLOW D1273 PASS EMBONGOLWENI PICK AND DROP, PASS ESKHALENI THEN TURN RIGHT TO KWAGXOBANYAWO PICK AND DROP AND RETURN USING THE SAME ROUTE.		
12.11	KZPRERC2802371 - POMEROY TO EMAHLABA FROM POMEROY TAXI RANK (SHEPSTONE STREET) TURN LEFT INTO R33 FOLLOW R33 TO ROAD FOUR PICK AND DROP TURN LEFT INTO P365 GWAMANDA PICK AND DROP PASS MAKHANKANE THEN TURN LEFT P365 PASS NTILI PICK AND DROP PASS EHAWINI, EMNGENI, EMAZABELA, EMAHLABA PICK AND DROP AND RETURN BACK USING THE SAME ROUTE.		
12.12	KZPRERC2802420 - POMEROY TO OTHAME FROM POMEROY TAXI RANK (SHEPSTONE STREET) TURN LEFT INTO R33 FOLLOW R33 TO ROAD FOUR PICK AND DROP, FOLLOW GWAMANDA PICK AND DROP, PASS MAKHANKANE PICK AND DROP, PASS MQAWENI PICK AND DROP, PASS CHWAKA THEN TURN LEFT INTO D1273 FOLLOW D1273 PASS EMBONGOLWENI PASS ESKHALENI PICK AND DROP FOLLOW D1273 THEN TURN RIGHT KWADUMA PICK AND DROP PASS OSIZWENI PICK AND DROP PASS EMAWELE PICK AND DROP UP TO OTHAME PICK AND DROP AND RETURN BACK USING THE SAME ROUTE.		

**transport**

Department:
Transport
Province of KwaZulu-Natal

GAZETTE**LGKZNG32-2023-NOV****REGION: ALL**

- | | |
|-------|--|
| 12.13 | KZPRERC2802469 - POMEROY TO GREYTOWN
FROM GREYTOWN TAXI RANK (SHEPSTONE STREET) TURN LEFT INTO R33 FOLLOW R33 PASS TUGELA FERRY PASS KOPI, PASS KEATES DRIFT,
PASS NGOME AND DROP OFF, FOLLOW R33 THEN TURN RIGHT INTO R74, FOLLOW R74 AND TURN LEFT INTO BELL STREET AND TURN LEFT INTO
SARGEANT STREET UP TO GREYTOWN TAXI RANK DROP OFF AND PICK UP AND RETURN USING THE SAME ROUTE. |
|-------|--|



transport

Department:
Transport
Province of KwaZulu-Natal

GAZETTE

LGKZNG32-2023-NOV

REGION: ALL

1) Application Number: APP0165031	2) Gazette Number: LGKZNG32-2023-NOV
3) Applicant: S P NGCOBO ID NO. 6912115314080 Association: NOT AVAILABLE	4) Applicant Address: 193 SITE 11 WOODLANDS PIETERMARITZBURG 3201
5) Existing Licence Holder: NOT APPLICABLE ID NO. NOT APPLICABLE	6) Existing Licence Holder Address: NOT APPLICABLE
7) Type of application: NEW OPERATING LICENCE	8) Operating Licence Number: NOTAVAILABLE
9) Vehicle Type: MOTORCAR	10) 1 X 5 (SEATED) + 0 (STANDING)
11) Region: UMGUNGUNDLOVU	
12.1	KZPRERC2947362 - FROM CHURCH STREET ADJACENT FREEDOM SQUARE PARK, PIETERMARITZBURG WITHIN THE RADIUS OF 50 (FIFTY) KILOMETERS DIRECT AND RETURN.



transport

Department:
Transport
Province of KwaZulu-Natal

GAZETTE

LGKZNG32-2023-NOV

REGION: ALL

1) Application Number: APP0165032	2) Gazette Number: LGKZNG32-2023-NOV
3) Applicant: BJ ZULU ID NO. 7904215369089 Association: NOT AVAILABLE	4) Applicant Address: 10 GALLWAY ROAD SCOTTVILLE PIETERMARITZBURG 3200
5) Existing Licence Holder: NOT APPLICABLE ID NO. NOT APPLICABLE	6) Existing Licence Holder Address: NOT APPLICABLE
7) Type of application: NEW OPERATING LICENCE	8) Operating Licence Number: NOTAVAILABLE
9) Vehicle Type: MOTORCAR	10) 1 X 5 (SEATED) + 0 (STANDING)
11) Region: UMGUNGUNDLOVU	
12.1 KZPRERC2823392 - OLD MARKET STREET ADJACENT BESSIE HEAD LIBRARY TO POINTS WITHIN 50 (FIFTY) KILOMETRES RADIUS AND RETURN.	



transport

Department:
Transport
Province of KwaZulu-Natal

GAZETTE

LGKZNG32-2023-NOV

REGION: ALL

1) Application Number: APP0165033	2) Gazette Number: LGKZNG32-2023-NOV
3) Applicant: DV DLAMINI ID NO. 8005265587080 Association: UZIMELENI TAXI ASSOCIATION	4) Applicant Address: 6074 HLENGWA ROAAD MPOPHOMENI TOWNSHIP MERRIVALE 3291
5) Existing Licence Holder: NOT APPLICABLE ID NO. NOT APPLICABLE	6) Existing Licence Holder Address: NOT APPLICABLE
7) Type of application: NEW OPERATING LICENCE	8) Operating Licence Number: NOTAVAILABLE
9) Vehicle Type: MINIBUS	10) 1 X 15 (SEATED) + 0 (STANDING)
11) Region: UMGUNGUNDLOVU	
12.1	<p>22068322068T10051237 - MPOPHOMENI TO PIETERMARITZBURG</p> <p>FROM MPOPHOMENI TAXI RANK PROCEED INTO MANDELA HIGHWAY, TURN RIGHT INTO (R617) BOSTON ROAD AND THEN PROCEED TILL TURN RIGHT TO JOIN (N3) FREEWAY (EAST BOUND) AND THEN OPERATE AS PER ROUTE (2) TO MASUKWANE TAXI RANK IN PIETERMARITZBURG.</p> <p>FROM MASUKWANE TAXI RANK, TURN LEFT INTO (M70) CHURCH STREET, TURN LEFT TO JOIN (N3) FREEWAY (WEST BOUND) AND THEN PROCEED TILL HOWICK AND UNDERBERG OFF RAMP, AT THE STOP SIGN, TURN LEFT INTO (R617) BOSTON ROAD AND THEN OPERATE AS PER FORWARD ROUTE BACK TO MPOPHOMENI.</p> <p>NB: RESTRICTED FROM PICKING UP ON FORWARD ROUTE BETWEEN CHATTERTON ROAD AND CHURCH STREET, BUT AT SELGRO CENTRE ALONG BOSHOF STREET, ONLY PICK UP MPOPHOMENI AND INTENDED PASSENGERS ONLY AND CONVEY THEM TO MASUKWANE TAXI RANK FREE OF CHARGE, BUT PASSENGERS TO BE DROPPED OFF ALONG THE ROUTE, ONLY AT THE TAXI STOPS DESIGNATED BY THE MUNICIPALITY.</p>
12.2	<p>22068A22068300051236 - HOWICK TO MPOPHOMENI</p> <p>FROM APPROVED TAXI RANK IN HOWICK, SOMME STREET TURN RIGHT INTO HARVARD STREET, TURN RIGHT INTO R103 MAIN STREET AND THEN PASS THE FOLLOWING LOCATIONS SARMCOL, MIDLANDS HOSPITAL (ENKAMBINI), GREENFIELD, ESOKENI AND THEN PROCEED INTO ZEEDERBERG ROAD, TURN RIGHT AT TRAFFIC LIGHTS AT MERRIVALE SHELL SERVICE STATION, TURN RIGHT INTO R617 BOSTON ROAD AND THEN PASS SATAN STORES, TUMBLE ROAD, EMAKANINI, N.P.B. AND THEN TURN RIGHT INTO MANDELA HIGHWAY, TURN RIGHT INTO TAMBO ROAD, TURN LEFT INTO CHRIS HANI HIGHWAY THEN TURN LEFT INTO MHLONGO ROAD AT ST. ANNE TRANSITS TAXI RANK, TURN RIGHT INTO MANDELA HIGHWAY THEN PASS MPOPHOMENI TAXI RANK PROCEED ALONG THE SAME ROAD TILL PASS TRANSITS TAXI RANK AT ANGLICAN CHURCH THEN PROCEED TO EBUMNANDINI, MPOPHOMENI CEMENTARY AND WARD 8 (EMASHINGENI).</p> <p>FROM WARD 8 (EMASHINGENI), MPOPHOMENI CEMENTARY AND EBUMNANDINI OPERATE ALONG MANDELA HIGHWAY TILL PASS MPOPHOMENI TAXI RANK AND EMHLANGENI THEN TURN RIGHT INTO (R617) BOSTON ROAD AND THEN FOLLOW FORWARD ROUTE TILL CROSS UMNGENI BRIDGE AND THEN TURN LEFT INTO MORLING STREET, TURN RIGHT INTO SOMME STREET TAXI RANK THEN PROCEED STRAIGHT CROSS HARVARD STREET, BELL STREET AND THEN TURN LEFT INTO MAIN STREET PASS HALFWAY TOYOTA, MINI MARKET, ROMAN CATHOLIC CHURCH, SUNFIELD AND THEN TURN LEFT INTO GREENDALE SHOPPING CENTRE AND THEN RETURN ALONG MAIN STREET TILL TURN LEFT INTO GUSH AVE AT MINI MARKET, TURN RIGHT INTO MARE STREET, TURN RIGHT INTO KARKLOOF ROAD AND PROCEED LEFT INTO MAIN STREET AND TURN RIGHT INTO MORLING STREET AND TURN INTO SOMME STREET TAXI RANK.</p>
12.3	<p>22068A22068T10051238 - HOWICK TO HILTON COLLEGE</p> <p>FROM SOMME STREET TAXI RANK IN HOWICK TURN RIGHT INTO HARVARD STREET, TURN RIGHT INTO (R103) MAIN STREET AND THEN OPERATE AS ROUTE (2) TILL CEDARA INTERCHANGE AND TURN INTO (R103) OLD HOWICK ROAD AND TURN LEFT INTO (M80) HILTON AVENUE PASS HILTON CENTRE AND PROCEED TILL HILTON COLLEGE MAIN ENTRANCE.</p> <p>FROM HILTON COLLEGE (MAIN ENTRANCE) PROCEED ALONG (M80) HILTON AVENUE TILL TURN RIGHT INTO (R103) OLD HOWICK ROAD AND TURN LEFT TO JOIN (N3) FREEWAY (WEST BOUND) AND THEN PROCEED TILL HOWICK AND UNDERBERG OFF RAMP AT THE STOP SIGN TURN RIGHT INTO ZEEDERBERG ROAD AND THEN OPERATE AS PER FORWARD ROUTE TILL CROSS UMNGENI BRIDGE AND TURN LEFT INTO MORLING STREET, TURN RIGHT INTO SOMME STREET TAXI RANK AND THEN OPERATE AS PER RETURN ROUTE OF (1.1) TO THE AFFECTED AREAS</p>



transport

Department:
Transport
Province of KwaZulu-Natal

GAZETTE

LGKZNG32-2023-NOV

REGION: ALL

1)	Application Number: APP0164957	2)	Gazette Number: LGKZNG32-2023-NOV
3)	Applicant: DD ROOI ID NO. 6803175264085 Association: GREYS CHASEVALLEY WOODLANDS TAXI ASSOCIATION	4)	Applicant Address: 10 FIG ROAD WOODLANDS PIETERMARITZBURG 3200
5)	Existing Licence Holder: NOT APPLICABLE ID NO. NOT APPLICABLE	6)	Existing Licence Holder Address: NOT APPLICABLE
7)	Type of application: NEW OPERATING LICENCE	8)	Operating Licence Number: NOTAVAILABLE
9)	Vehicle Type: MINIBUS	10)	1 X 15 (SEATED) + 0 (STANDING)
11)	Region: UMGUNGUNDLOVU		
12.1	<p>20018322068U00053123 - WOODLANDS TO FREEDOM SQUARE</p> <p>INBOUND FROM : WOODLANDS TERMINUS - COMMUNITY HALL ROAD (KPR0122) TO FREEDOM SQUARE TERMINAL NO.2 OFF CHURCH STREET (KPC0001) OLD MARKET STREET -ADJACENT LIBRARY(KPC0009).</p> <p>COMMUNITY HALL, CEDAR, OTTOS BLUFF, CHOTA MOTALA (OLD GREYTOWN ROAD) TO NORTHDAL HOSPITAL, BHAMBATHA (GREYTOWN),CHURCH.</p> <p>OUTBOUND FROM: FREEDOM SQUARE TERMINAL NO.2 OFF CHURCH (KPC0001) OLD MARKET STREET ADJACENT LIBRARY (KPC0009) TO OLD MARKET, LANGALIBALELE (LONGMARKET)MURPHY, CHURCH ,BHAMBATHA (GREYTOWN),OTTOS BLUFF, CEDAR, MELSETTER, COMMUNITY HALL.</p> <p>ALTERNATE ROUTINGS: INBOUND: A. COMMUNITY HALL,CAMPBOR OTTOS BLUFF,SITE 11,RETURN TO OTTOSBLUFF,CHOTA MOTALA(OLD GREYTOWN) TO NORTHDAL HOSPITALBHAMBATHA(GREYTOWN),CHURCH. B. COMMUNITY HALL CEDAR,OTTOS BLUFF,ROYSTON,MAANING,MASUKLWANA(EAST)CHURCH C. COMMUNITY HALL, CEDAR, OTTOSBLUFF, ROYSTON ,MANNING JABU NDLOVU (LOOP) RETIEF, CHURCH D. COMMUNITY HALL, CEDAR OTTOS BLUFF ROYSTON MANNING JABU NDLOVU(LOOP) BOSHOF, CHURCH.</p> <p>OUTBOUND: A. OLD MARKET, LANGALIBALELE (LONGMARKET) MASUKWANA STREET (EAST)MANNING ROYSTON OTTOS BLUFF,CEDAR, MELSETTER, COMMUNITY HALL B. OLD MARKET, LANGALIBALELE(LONGMARKET),MASUKWANA STREET (EAST, MANNING ROYSTON OTTOS BLUFF SITE 11,RETURN TO OTTOS BLUFF CAMPBOR, COMMUNITY HALL. RESTRICTION: BETWEEN OTTOS BLUFF ROAD AND NORTHDAL HOSPITAL,ONLY OFF - LOADING OF PASSENGERS IS PERMITTED.</p>		



transport

Department:
Transport
Province of KwaZulu-Natal

GAZETTE

LGKZNG32-2023-NOV

REGION: ALL

1) Application Number: APP0164959	2) Gazette Number: LGKZNG32-2023-NOV
3) Applicant: DP MAPHUMULO ID NO. 9209055832081 Association: ZAMOKUHLE TAXI ASSOCIATION (PORT SHEPS)	4) Applicant Address: 20 PIEGEON DRIVE YELLOWWOOD PARK DURBAN 4004
5) Existing Licence Holder: FV GCABA ID NO. 5409135641080	6) Existing Licence Holder Address: P O BOX 1163 PORT SHEPSTONE KWA-ZULU NATAL 4240
7) Type of application: NORMAL TRANSFER	8) Operating Licence Number: LGKZN1003001774
9) Vehicle Type: MINIBUS	10) 1 X 14 (SEATED) + 0 (STANDING)
11) Region: UGU-OGWINI	
12.1	2100HE21004R10054976 - PORT SHEPSTONE TO DURBAN PORT SHEPSTONE ALONG RYDER STREET JOINING R102 TO HIBBERDENE LOAD HIBBERDENE, FAFA, UMKOMAAS, AMANZIMTOTI JOINING JOURNEY ROAD TO OFF LOAD ISIPHINGO, REUNION, WEMA TO BROOK STREET 61, AND RETURN TO PORT SHEPSTONE OFFLOAD, UMTHWALUME, HIBBERDENE TO PORT SHEPSTONE TAXI RANK RYDER STREET.
12.2	22067A22066O10054977 - 2. PORT SHEPSTONE TO UMZINTO PORT SHEPSTONE TAXI RANK ALONG RYDER STREET JOINING R102 TO HIBBERDEN JOINING SEZELA ROAD TO UMZINTO TAXI RANK RETURN TO PORT SHEPSTONE TAXI RANK OFF LOAD FAFA, HIBBERDENE DIRECT TO PORT SHEPSTONE TAXI RANK.



transport

Department:
Transport
Province of KwaZulu-Natal

GAZETTE

LGKZNG32-2023-NOV

REGION: ALL

1)	Application Number: APP0164963	2)	Gazette Number: LGKZNG32-2023-NOV
3)	Applicant: SB NGCOBO ID NO. 9012115917086 Association: NDWEDWE-QADI TAXI ASSOCIATION	4)	Applicant Address: 62 CORNFIELD CRESCENT NEWLANDS WEST DURBAN 4037
5)	Existing Licence Holder: NOT APPLICABLE ID NO. NOT APPLICABLE	6)	Existing Licence Holder Address: NOT APPLICABLE
7)	Type of application: NEW OPERATING LICENCE	8)	Operating Licence Number: LGKZN1403001904
9)	Vehicle Type: MINIBUS TAXI	10)	1 X 9-16 (SEATED) + 0 (STANDING)
11)	Region: GREATER NORTH		
12.1	<p>2206LS2206LS00053528 - EMKHABELA RANK TO DURBAN FROM EMKHABELA RANK TO DURBAN:EMKHABELA RANK TURN RIGHT INTO NEW ROAD(A3825), PROCEED TO ESKEBHENI AREA INTO OLD ROAD (P259), TURN RIGHT EMATABETULU ROAD (D1610) FROM EMATABETULU ROAD (D1610), TURN RIGHT INTO OLD ROAD (P259), TURN RIGHT INTO (P100), TURN RIGHT INTO INANDA ROAD (M25), INTO KWAMASHU HIGHWAY (R102), INTO NORTH COAST ROAD (R102), INTO UMGENI ROAD (R102), INTO SOLDIERS WAY AND RIGHT INTO SOLDIERS WAY TAXI RANK. 2.FROM SOLDIERS WAY TAXI RANK ,TURN RIGHT INTO FIELD STREET INTO ALBERT STREET (R102),INTO UMGENI ROAD (R102),INTO NORTH COAST ROAD (R102),INTO KWAMASHU HIGHWAY,INTO INANDA ROAD (M25),TURN LEFT INTO (P100),TURN LEFT INTO OLD ROAD (P259),TURN LEFT INTO NEW ROAD (A3825) BACK INTO OLD ROAD (P259),TURN RIGHT INTO EMATABETULU ROAD (D1610),BACK TO EMKHABELA RANK.ALTERNATIVELY 3.FROM SOLDIERS WAY RANK TURN RIGHT INTO FIELD STREET,TURN LEFT INTO LEOPOLD STREET INTO CANONGATE ROAD,INTO N3 FREEWAY,TURN RIGHT INTO N2 FREEWAY,TURN LEFT INTO KWAMASHU HIGHWAY,INTO INANDA ROAD(M25),TURN LEFT INTO (P100),TURN LEFT INTO OLD ROAD (P259),TURN RIGHT INTO NEW ROAD (A3825),BACK INTO OLD ROAD(P259) TURN RIGHT INTO EMATABETHULU ROAD (D1610) TO EMKHABELA RANK.</p>		



transport

Department:
Transport
Province of KwaZulu-Natal

GAZETTE

LGKZNG32-2023-NOV

REGION: ALL

1) Application Number: APP0164968	2) Gazette Number: LGKZNG32-2023-NOV
3) Applicant: ZR NGCOBO ID NO. 5406135305088 Association: NOT AVAILABLE	4) Applicant Address: P O BOX 12516 ELANSKOP PIETERMARITZBURG 3226
5) Existing Licence Holder: NOT APPLICABLE ID NO. NOT APPLICABLE	6) Existing Licence Holder Address: NOT APPLICABLE
7) Type of application: NEW OPERATING LICENCE	8) Operating Licence Number: NOTAVAILABLE
9) Vehicle Type: MINIBUS	10) 1 X 15 (SEATED) + 0 (STANDING)
11) Region: UMGUNGUNDLOVU	
12.1	<p>KZPRERC2947215 - SCHOLARS AND THEIR PERSONAL EFFECTS: HOUSE NO.330380 NXELE STREET TO NKABINI PRIMARY SCHOOL FROM MY HOUSE NO.330380 NXELE STREET AT 6:30AM ITS WHERE I START MY DAILY JOURNEY WITH TWO SCHOLARS IN MY CAR, I DRIVE STRAIGHT TOWARDS D1123 MAFUNZE ROAD THEN I TURN LEFT TOWARDS MASHELENI STREET WHERE I PICK TWO SCHOLARS AT HOUSE NO.340183 AT MASHELENI STREET, I CONTINUE STRAIGHT AND PICK UP THREE SCHOLARS AT HOUSE NO.340134 I TURN RIGHT TO MBONGWA STREET WHERE I PICK UP TWO SCHOLARS AT MBONGWA STREET HOUSE NO.340742, I TURN LEFT TO ROMAN CATHOLIC CHURCH ST FRANCIS I DRIVE STRAIGHT TOWARDS MKHESHEKWENI LOCATION, I PICK UP FIVE SCHOLARS AND TAKE THEM TO LANGSYDE PRIMARY SCHOOL, I DROP OFF FIFTEEN SCHOLARS AT 07:10AM, I DRIVE BACK ON THE SAME ROUTE TO PICK UP SCHOLARS AT 07:20AM STARTING AT HOUSE NO.340640 TO PICK UP FOUR SCHOLARS AT MKHESHEKWENI LOCATION I PICK UP TWO SCHOLARS AT HOUSE NO.340661, I TURN LEFT TO DTT23 MAFUNZE ROAD AND PICK UP TWO SCHOLARS AT HOUSE NO.330363 I CONTINUE STRAIGHT AND PICK UP FOUR SCHOLARS AT HOUSE NO.330410, I TURN LEFT TO DLL22 WHERE I'M AT MY FINAL DESTINATION AT NKABINI PRIMARY SCHOOL AND DROP OFF TWELVE SCHOLARS AT 07:40AM.</p>



transport

Department:
Transport
Province of KwaZulu-Natal

GAZETTE

LGKZNG32-2023-NOV

REGION: ALL

1) Application Number: APP0164972	2) Gazette Number: LGKZNG32-2023-NOV
3) Applicant: ZR NGCOBO ID NO. 5406135305088 Association: NOT AVAILABLE	4) Applicant Address: P O BOX 12516 ELANSKOP PIETERMARITZBURG 3226
5) Existing Licence Holder: NOT APPLICABLE ID NO. NOT APPLICABLE	6) Existing Licence Holder Address: NOT APPLICABLE
7) Type of application: NEW OPERATING LICENCE	8) Operating Licence Number: NOTAVAILABLE
9) Vehicle Type: MINIBUS	10) 1 X 15 (SEATED) + 0 (STANDING)
11) Region: UMGUNGUNDLOVU	
12.1	<p>KZPRERC2947166 - SCHOLARS AND THEIR PERSONAL EFFECTS: HOUSE NO.330380 NXELE STREET TO NKABINI PRIMARY SCHOOL FROM MY HOUSE NO.330380 NXELE STREET AT 6:30AM ITS WHERE I START MY DAILY JOURNEY, I DRIVE STRAIGHT TOWARDS DT123 MAFUNZE ROAD THEN I TURN RIGHT UP TO THE TERMINAL WHERE I PICK UP FOUR SCHOLARS NEXT TO VEZOKUHLE CRECHE I DRIVE BACK ON D1123 MAFUNZE ROAD AND PICK UP THREE SCHOLARS AT HOUSE NO.330 407 NEAR MAFUNZE HALL, I TURN LEFT TO D1122 TOWARDS BULWER ROAD (MAIN ROAD) I TURN LEFT TO BULWER ROAD WHERE I PICK UP THREE SCHOLARS NEXT TO KHANYILE GARAGE, I CONTINUE STRAIGHT AND PICK UP FIVE SCHOLARS NEXT TO THOMAS CATHOLIC CHURCH, I TAKE THEM TO LANGSYDE PRIMARY SCHOOL WHERE I REACH MY DESTINATION AT 07:10 AM. I DRIVE BACK ON THE SAME ROUTE TO PICK UP SCHOLARS AT 07:20AM STARTING AT TERMINAL OF D1123 TO LOAD A TRIP FOR NKABINI PRIMARY SCHOOL, I PICK UP TWO SCHOLARS NEXT TO VEZOKUHLE CRECHE THEN I DRIVE STRAIGHT ON D1123 MAFUNZE ROAD AND PICK UP THREE SCHOLARS NEXT TO HOUSE NO.330348 I CONTINUE TO PICK UP FOUR SCHOLARS NEXT TO MASHEIENI TUCK SHOP, I DRIVE STRAIGHT AND PICK UP THREE SCHOLARS AT HOUSE NO.330353 I PICK UP TWO SCHOLARS NEXT TO ROYAL PALACE, I TAKE LEFT ON D1122 TOWARDS NKABINI PRIMARY SCHOOL, I DROP OFF FOURTEEN SCHOLARS AT NKABINI PRIMARY SCHOOL AT 07:40AM MY FINAL DESTINATION.</p>



transport

Department:
Transport
Province of KwaZulu-Natal

GAZETTE

LGKZNG32-2023-NOV

REGION: ALL

1)	Application Number: APP0164886	2)	Gazette Number: LGKZNG32-2023-NOV
3)	Applicant: VJ NTSANGASE ID NO. 5306095724080 Association: NOT AVAILABLE	4)	Applicant Address: PIETERMARITZBURG PIETERMARITZBURG 3201
5)	Existing Licence Holder: NOT APPLICABLE ID NO. NOT APPLICABLE	6)	Existing Licence Holder Address: NOT APPLICABLE
7)	Type of application: NEW OPERATING LICENCE	8)	Operating Licence Number: NOTAVAILABLE
9)	Vehicle Type: MINIBUS	10)	1 X 15 (SEATED) + 0 (STANDING)
11)	Region: UMGUNGUNDLOVU		
12.1	<p>KZPRERC2947068 - SCHOLARS AND THEIR PERSONAL EFFECTS: 140 CEDAR ROAD TO WOODLANDS PRIMARY SCHOOL START FROM 140 CEDAR ROAD, GO STRAIGHT WITH CEDAR ROAD TO Q7 ROAD, TURN RIGHT WITH Q7, GO STRAIGHT TURN LEFT WITH Q7 ROAD PASS ESKOM ELECTRICAL POWER STATION, GO STRAIGHT PASS UNIT 14 CLINIC, GO STRAIGHT WITH Q7 ROAD, TURN RIGHT WITH N1 ROAD, GO STRAIGHT PASS LZWI LESIZWE PRIMARY SCHOOL, TAKE 3 CHILDREN FROM 1034 UNIT BB 4 N1 ROAD AND MAKE A U-TURN, GO STRAIGHT WITH N7 ROAD, TURN LEFT TAKE ONE CHILD FROM 1555 IMBALI UNIT BB, GO STRAIGHT TURN LEFT WITH N1 ROAD, GO STRAIGHT WITH N7 ROAD, PASS SIYANDA PRE SCHOOL, TURN RIGHT AT SPHE TUCK SHOP, GO STRAIGHT, TAKE ONE CHILD FROM 1163 IMBALI UNIT BB, COME BACK WITH N17 ROAD TURN RIGHT WITH N10, GO STRAIGHT TURN RIGHT TO WILLOWFOUNTAIN ROAD, GO STRAIGHT TURN LEFT WITH T6 ROAD, TURN LEFT WITH T4 TAKE 3 CHILDREN IN THIS ADDRESS 526 UNIT 18 IMBALI, GO STRAIGHT WITH T4 ROAD, TURN RIGHT WITH T5 ROAD, TAKE ONE CHILD FROM 544 UNIT 18 IMBALI, GO STRAIGHT WITH T5 ROAD, TURN RIGHT WITH T6, GO STRAIGHT TURN RIGHT WITH T6 ROAD, TURN LEFT WITH WILLOWFOUNTAIN ROAD, GO STRAIGHT, TURN RIGHT WITH MBHELEBHELE ROAD, TURN AND TAKE 2 CHILDREN FROM 2048 & 2050 MBHELEBHELE ROAD, GO STRAIGHT TURN RIGHT WITH SIKALI ROAD, TURN LEFT WITH SINKWAZI ROAD, GO STRAIGHT TO SKHUMBUZO NGWENYA ROAD, PASS ARCHIE GUMEDE ROAD, TO PENTRICH ROAD, RIGHT TO FRENCH ROAD LEFT TO ALEXANDER ROAD, TURN LEFT TO CHIEF ALBERT LUTHULI ROAD, TURN RIGHT WITH GREECE STREET, PASS BOSHOF STREET, TURN LEFT WITH ECHO ROAD, GO STRAIGHT TO MASUKWANE ROAD, TURN RIGHT WITH CHURCH STREET, GO STRAIGHT TO CHOTA MOTALA ROAD, GO STRAIGHT DROP 11 LEARNERS AT FOREST HILL PRIMARY SCHOOL, GO STRAIGHT WITH CHOTA MOTALA ROAD, TURN LEFT WITH OTTO'S BLUFF STATION ROAD, GO STRAIGHT, TURN LEFT WITH CEDAR ROAD, GO STRAIGHT TURN LEFT WITH MELSETTER ROAD, TURN RIGHT WITH BOTTLEBRUSH ROAD, TURN LEFT WITH SYRINGA ROAD, GO STRAIGHT DROP 3 THE LEANERS AT WOODLANDS PRIMARY SCHOOL.</p>		



transport

Department:
Transport
Province of KwaZulu-Natal

GAZETTE

LGKZNG32-2023-NOV

REGION: ALL

1) Application Number: APP0165023	2) Gazette Number: LGKZNG32-2023-NOV
3) Applicant: IN NGCOBO ID NO. 7201190413085 Association: NOT AVAILABLE	4) Applicant Address: 2931 UNIT BB5 IMBALI 3201
5) Existing Licence Holder: NOT APPLICABLE ID NO. NOT APPLICABLE	6) Existing Licence Holder Address: NOT APPLICABLE
7) Type of application: NEW OPERATING LICENCE	8) Operating Licence Number: NOTAVAILABLE
9) Vehicle Type: METERED TAXI	10) 1 X 0-8 (SEATED) + 0 (STANDING)
11) Region: UMGUNGUNDLOVU	
12.1	KZPRERC2946284 - FROM GREATER EDENDALE MALL IN PIETERMARITZBURG TO A RADIUS OF 50 (FIFTY) KILOMETERS DIRECT AND RETURN.

**transport**

Department:
Transport
Province of KwaZulu-Natal

GAZETTE**LGKZNG32-2023-NOV****REGION: ALL**

1)	Application Number: APP0165028	2)	Gazette Number: LGKZNG32-2023-NOV
3)	Applicant: IN NGCOBO ID NO. 7201190413085 Association: NOT AVAILABLE	4)	Applicant Address: 2931 UNIT BB5 IMBALI 3201
5)	Existing Licence Holder: NOT APPLICABLE ID NO. NOT APPLICABLE	6)	Existing Licence Holder Address: NOT APPLICABLE
7)	Type of application: NEW OPERATING LICENCE	8)	Operating Licence Number: NOTAVAILABLE
9)	Vehicle Type: METERED TAXI	10)	1 X 0-8 (SEATED) + 0 (STANDING)
11)	Region: UMGUNGUNDLOVU		
12.1	KZPRERC2946284 - FROM GREATER EDENDALE MALL IN PIETERMARITZBURG TO A RADIUS OF 50 (FIFTY) KILOMETERS DIRECT AND RETURN.		



transport

Department:
Transport
Province of KwaZulu-Natal

GAZETTE

LGKZNG32-2023-NOV

REGION: ALL

1) Application Number: APP0164979	2) Gazette Number: LGKZNG32-2023-NOV
3) Applicant: DC CELE ID NO. 7007235607080 Association: PINETOWN TAXI OWNERS ASSOCIATION(LINKRD)	4) Applicant Address: PO BOX 314 INCHANGA KWA ZULU NATAL 3670
5) Existing Licence Holder: NOT APPLICABLE ID NO. NOT APPLICABLE	6) Existing Licence Holder Address: NOT APPLICABLE
7) Type of application: NEW OPERATING LICENCE	8) Operating Licence Number: LGKZN1503000576
9) Vehicle Type: MINIBUS TAXI	10) 1 X 9-16 (SEATED) + 0 (STANDING)
11) Region: DURBAN WEST	
12.1	<p>2206RK21004R00049630 - PINETOWN TO DURBAN</p> <p>FROM LINK ROAD TAXI RANK IN PINETOWN, LEFT INTO FORD ROAD, INTO CHAPEL STREET, RIGHT INTO CROMPTON STREET, LEFT INTO UNDERWOOD ROAD ALONG BARTLETT ROAD, STAPPLETON ROAD, ENTABENI ROAD AND CARVELL ROAD TO MAIN ROAD (M5) AND PROCEED ALONG M5 WHICH BECOMES SARNIA ROAD INTO UMBILO (R102), RIGHT INTO BEREA ROAD, INTO LANCERS ROAD, LEFT INTO WARWICK AVENUE, RIGHT INTO ALICE STREET, RIGHT INTO SOLDIERS WAY, LEFT INTO COMMERCIAL ROAD. LEFT INTO ALI WAL STREET, LEFT INTO ORDNANCE ROAD, INTO LEOPOLD STREET, LEFT INTO MARKET ROAD AND PROCEED TO RANK 95 ON MARKET ROAD.</p> <p>RETURN.</p> <p>1.1. FROM RANK 95 IN MARKET ROAD, LEFT INTO MOORE ROAD, RIGHT INTO (M4) SOUTHERN FREEWAY, TAKE OFF RAMP RIGHT INTO M7 (EDWIN SWALES DRIVE), RIGHT INTO SARNIA ROAD (M5) TO ROSSBURGH TAXI RANK 95 AND RETURN ALONG SARNIA ROAD (M5) WHICH BECOMES MAIN ROAD, UNDERWOOD ROAD, LEFT INTO OLD MAIN ROAD, LEFT INTO MOODIE STREET, RIGHT INTO HILL STREET, LEFT INTO LINK ROAD AND PROCEED TO THE LINK ROAD TAXI RANK IN PINETOWN.</p> <p>ALTERNATIVE.</p> <p>1.2. FROM RANK 95 IN MARKET ROAD FOLLOW THE SAME ROUTE AS IN 1.1 UP TO THE INTERSECTION BETWEEN SARNIA AND STELLA ROAD THEN PROCEED LEFT INTO AND ALONG STELLA ROAD UNTIL ITS JUNCTION WITH SARNIA ROAD AND PROCEED TO LINK ROAD TAXI RANK AS IN 1.1.</p>



transport

Department:
Transport
Province of KwaZulu-Natal

GAZETTE

LGKZNG32-2023-NOV

REGION: ALL

1) Application Number: APP0165034	2) Gazette Number: LGKZNG32-2023-NOV
3) Applicant: S P NGCOBO ID NO. 6912115314080 Association: NOT AVAILABLE	4) Applicant Address: 193 SITE 11 WOODLANDS PIETERMARITZBURG 3201
5) Existing Licence Holder: NOT APPLICABLE ID NO. NOT APPLICABLE	6) Existing Licence Holder Address: NOT APPLICABLE
7) Type of application: NEW OPERATING LICENCE	8) Operating Licence Number: NOTAVAILABLE
9) Vehicle Type: MOTORCAR	10) 1 X 5 (SEATED) + 0 (STANDING)
11) Region: UMGUNGUNDLOVU	
12.1	KZPRERC2947362 - FROM CHURCH STREET ADJACENT FREEDOM SQUARE PARK, PIETERMARITZBURG WITHIN THE RADIUS OF 50 (FIFTY) KILOMETERS DIRECT AND RETURN.



transport

Department:
Transport
Province of KwaZulu-Natal

GAZETTE

LGKZNG32-2023-NOV

REGION: ALL

1)	Application Number: APP0165037	2)	Gazette Number: LGKZNG32-2023-NOV
3)	Applicant: DV DLAMINI ID NO. 8005265587080 Association: UZIMELENI TAXI ASSOCIATION	4)	Applicant Address: 6074 HLENGWA ROAD MPOPHOMENI TOWNSHIP MERRIVALE 3291
5)	Existing Licence Holder: NOT APPLICABLE ID NO. NOT APPLICABLE	6)	Existing Licence Holder Address: NOT APPLICABLE
7)	Type of application: NEW OPERATING LICENCE	8)	Operating Licence Number: NOTAVAILABLE
9)	Vehicle Type: MINIBUS	10)	1 X 15 (SEATED) + 0 (STANDING)
11)	Region: UMGUNGUNDLOVU		
12.1	<p>22068322068T10051237 - MPOPHOMENI TO PIETERMARITZBURG</p> <p>FROM MPOPHOMENI TAXI RANK PROCEED INTO MANDELA HIGHWAY, TURN RIGHT INTO (R617) BOSTON ROAD AND THEN PROCEED TILL TURN RIGHT TO JOIN (N3) FREEWAY (EAST BOUND) AND THEN OPERATE AS PER ROUTE (2) TO MASUKWANE TAXI RANK IN PIETERMARITZBURG.</p> <p>FROM MASUKWANE TAXI RANK, TURN LEFT INTO (M70) CHURCH STREET, TURN LEFT TO JOIN (N3) FREEWAY (WEST BOUND) AND THEN PROCEED TILL HOWICK AND UNDERBERG OFF RAMP, AT THE STOP SIGN, TURN LEFT INTO (R617) BOSTON ROAD AND THEN OPERATE AS PER FORWARD ROUTE BACK TO MPOPHOMENI.</p> <p>NB: RESTRICTED FROM PICKING UP ON FORWARD ROUTE BETWEEN CHATTERTON ROAD AND CHURCH STREET, BUT AT SELGRO CENTRE ALONG BOSHOF STREET, ONLY PICK UP MPOPHOMENI AND INTENDED PASSENGERS ONLY AND CONVEY THEM TO MASUKWANE TAXI RANK FREE OF CHARGE, BUT PASSENGERS TO BE DROPPED OFF ALONG THE ROUTE, ONLY AT THE TAXI STOPS DESIGNATED BY THE MUNICIPALITY.</p>		
12.2	<p>22068A22068300051236 - HOWICK TO MPOPHOMENI</p> <p>FROM APPROVED TAXI RANK IN HOWICK, SOMME STREET TURN RIGHT INTO HARVARD STREET, TURN RIGHT INTO R103 MAIN STREET AND THEN PASS THE FOLLOWING LOCATIONS SARMCOL, MIDLANDS HOSPITAL (ENKAMBINI), GREENFIELD, ESOKENI AND THEN PROCEED INTO ZEEDERBERG ROAD, TURN RIGHT AT TRAFFIC LIGHTS AT MERRIVALE SHELL SERVICE STATION, TURN RIGHT INTO R617 BOSTON ROAD AND THEN PASS SATAN STORES, TUMBLE ROAD, EMAKANINI, N.P.B. AND THEN TURN RIGHT INTO MANDELA HIGHWAY, TURN RIGHT INTO TAMBO ROAD, TURN LEFT INTO CHRIS HANI HIGHWAY THEN TURN LEFT INTO MHLONGO ROAD AT ST. ANNE TRANSITS TAXI RANK, TURN RIGHT INTO MANDELA HIGHWAY THEN PASS MPOPHOMENI TAXI RANK PROCEED ALONG THE SAME ROAD TILL PASS TRANSITS TAXI RANK AT ANGLICAN CHURCH THEN PROCEED TO EBUMNANDINI, MPOPHOMENI CEMENTARY AND WARD 8 (EMASHINGENI).</p> <p>FROM WARD 8 (EMASHINGENI), MPOPHOMENI CEMENTARY AND EBUMNANDINI OPERATE ALONG MANDELA HIGHWAY TILL PASS MPOPHOMENI TAXI RANK AND EMHLANGENI THEN TURN RIGHT INTO (R617) BOSTON ROAD AND THEN FOLLOW FORWARD ROUTE TILL CROSS UMNGENI BRIDGE AND THEN TURN LEFT INTO MORLING STREET, TURN RIGHT INTO SOMME STREET TAXI RANK THEN PROCEED STRAIGHT CROSS HARVARD STREET, BELL STREET AND THEN TURN LEFT INTO MAIN STREET PASS HALFWAY TOYOTA, MINI MARKET, ROMAN CATHOLIC CHURCH, SUNFIELD AND THEN TURN LEFT INTO GREENDALE SHOPPING CENTRE AND THEN RETURN ALONG MAIN STREET TILL TURN LEFT INTO GUSH AVE AT MINI MARKET, TURN RIGHT INTO MARE STREET, TURN RIGHT INTO KARKLOOF ROAD AND PROCEED LEFT INTO MAIN STREET AND TURN RIGHT INTO MORLING STREET AND TURN INTO SOMME STREET TAXI RANK.</p>		
12.3	<p>22068A22068T10051238 - HOWICK TO HILTON COLLEGE</p> <p>FROM SOMME STREET TAXI RANK IN HOWICK TURN RIGHT INTO HARVARD STREET, TURN RIGHT INTO (R103) MAIN STREET AND THEN OPERATE AS ROUTE (2) TILL CEDARA INTERCHANGE AND TURN INTO (R103) OLD HOWICK ROAD AND TURN LEFT INTO (M80) HILTON AVENUE PASS HILTON CENTRE AND PROCEED TILL HILTON COLLEGE MAIN ENTRANCE.</p> <p>FROM HILTON COLLEGE (MAIN ENTRANCE) PROCEED ALONG (M80) HILTON AVENUE TILL TURN RIGHT INTO (R103) OLD HOWICK ROAD AND TURN LEFT TO JOIN (N3) FREEWAY (WEST BOUND) AND THEN PROCEED TILL HOWICK AND UNDERBERG OFF RAMP AT THE STOP SIGN TURN RIGHT INTO ZEEDERBERG ROAD AND THEN OPERATE AS PER FORWARD ROUTE TILL CROSS UMNGENI BRIDGE AND TURN LEFT INTO MORLING STREET, TURN RIGHT INTO SOMME STREET TAXI RANK AND THEN OPERATE AS PER RETURN ROUTE OF (1.1) TO THE AFFECTED AREAS</p>		



transport

Department:
Transport
Province of KwaZulu-Natal

GAZETTE

LGKZNG32-2023-NOV

REGION: ALL

1)	Application Number: APP0165039	2)	Gazette Number: LGKZNG32-2023-NOV
3)	Applicant: MN MNCUBE ID NO. 6210120534085 Association: MIDLANDS TAXI ASSOCIATION	4)	Applicant Address: 2058 ZOTHI RD MPOPHOMENI TSHIP MERRIVALE 3291
5)	Existing Licence Holder: NOT APPLICABLE ID NO. NOT APPLICABLE	6)	Existing Licence Holder Address: NOT APPLICABLE
7)	Type of application: NEW OPERATING LICENCE	8)	Operating Licence Number: NOTAVAILABLE
9)	Vehicle Type: MINIBUS	10)	1 X 15 (SEATED) + 0 (STANDING)
11)	Region: UMGUNGUNDLOVU		
12.1	<p>22068322068T10051237 - MPOPHOMENI TO PIETERMARITZBURG</p> <p>FROM MPOPHOMENI TAXI RANK PROCEED INTO MANDELA HIGHWAY, TURN RIGHT INTO (R617) BOSTON ROAD AND THEN PROCEED TILL TURN RIGHT TO JOIN (N3) FREEWAY (EAST BOUND) AND THEN OPERATE AS PER ROUTE (2) TO MASUKWANE TAXI RANK IN PIETERMARITZBURG.</p> <p>FROM MASUKWANE TAXI RANK, TURN LEFT INTO (M70) CHURCH STREET, TURN LEFT TO JOIN (N3) FREEWAY (WEST BOUND) AND THEN PROCEED TILL HOWICK AND UNDERBERG OFF RAMP, AT THE STOP SIGN, TURN LEFT INTO (R617) BOSTON ROAD AND THEN OPERATE AS PER FORWARD ROUTE BACK TO MPOPHOMENI.</p> <p>NB: RESTRICTED FROM PICKING UP ON FORWARD ROUTE BETWEEN CHATTERTON ROAD AND CHURCH STREET, BUT AT SELGRO CENTRE ALONG BOSHOFF STREET, ONLY PICK UP MPOPHOMENI AND INTENDED PASSENGERS ONLY AND CONVEY THEM TO MASUKWANE TAXI RANK FREE OF CHARGE, BUT PASSENGERS TO BE DROPPED OFF ALONG THE ROUTE, ONLY AT THE TAXI STOPS DESIGNATED BY THE MUNICIPALITY.</p>		
12.2	<p>22068A22068300051236 - HOWICK TO MPOPHOMENI</p> <p>FROM APPROVED TAXI RANK IN HOWICK, SOMME STREET TURN RIGHT INTO HARVARD STREET, TURN RIGHT INTO R103 MAIN STREET AND THEN PASS THE FOLLOWING LOCATIONS SARMCOL, MIDLANDS HOSPITAL (ENKAMBINI), GREENFIELD, ESOKENI AND THEN PROCEED INTO ZEEDERBERG ROAD, TURN RIGHT AT TRAFFIC LIGHTS AT MERRIVALE SHELL SERVICE STATION, TURN RIGHT INTO R617 BOSTON ROAD AND THEN PASS SATAN STORES, TUMBLE ROAD, EMAKANINI, N.P.B. AND THEN TURN RIGHT INTO MANDELA HIGHWAY, TURN RIGHT INTO TAMBO ROAD, TURN LEFT INTO CHRIS HANI HIGHWAY THEN TURN LEFT INTO MHLONGO ROAD AT ST. ANNE TRANSITS TAXI RANK, TURN RIGHT INTO MANDELA HIGHWAY THEN PASS MPOPHOMENI TAXI RANK PROCEED ALONG THE SAME ROAD TILL PASS TRANSITS TAXI RANK AT ANGLICAN CHURCH THEN PROCEED TO EBUMNANDINI, MPOPHOMENI CEMENTARY AND WARD 8 (EMASHINGENI).</p> <p>FROM WARD 8 (EMASHINGENI), MPOPHOMENI CEMENTARY AND EBUMNANDINI OPERATE ALONG MANDELA HIGHWAY TILL PASS MPOPHOMENI TAXI RANK AND EMHLANGENI THEN TURN RIGHT INTO (R617) BOSTON ROAD AND THEN FOLLOW FORWARD ROUTE TILL CROSS UMNENI BRIDGE AND THEN TURN LEFT INTO MORLING STREET, TURN RIGHT INTO SOMME STREET TAXI RANK THEN PROCEED STRAIGHT CROSS HARVARD STREET, BELL STREET AND THEN TURN LEFT INTO MAIN STREET PASS HALFWAY TOYOTA, MINI MARKET, ROMAN CATHOLIC CHURCH, SUNFIELD AND THEN TURN LEFT INTO GREENDALE SHOPPING CENTRE AND THEN RETURN ALONG MAIN STREET TILL TURN LEFT INTO GUSH AVE AT MINI MARKET, TURN RIGHT INTO MARE STREET, TURN RIGHT INTO KARKLOOF ROAD AND PROCEED LEFT INTO MAIN STREET AND TURN RIGHT INTO MORLING STREET AND TURN INTO SOMME STREET TAXI RANK.</p>		
12.3	<p>22068A22068G00051239 - HOWICK TO MOUNT WEST.</p> <p>FROM BELL STREET TAXI RANK, TURN LEFT INTO (R103) MAIN STREET AND THEN OPERATE AS PER FORWARD ROUTE BACK TO MOUNT WEST BP SERVICE STATION.</p> <p>RETURN ROUTE: FROM MOUNT WEST BP SERVICE STATION PROCEED ALONG (P165) AND THEN PASS THE FOLLOWING LOCATIONS: GREEN FARM, ARLINGTON SAWMILL, AND THEN PROCEED INTO (P165) CURRY POST ROAD PASS BALGOWAN TURN OFF CURRY'S POST STORE, CURRY'S POST LODGE, MULBERRY HILL GUEST HOUSE, FAIR FIELD TURN OFF, OLD HALLIWEL HOTEL, GROUNDCOVER, D369, D287 AND THEN TURN LEFT INTO (R103) MAIN STREET PROCEED TILL TURN RIGHT INTO SOMME STREET AND TURN LEFT INTO BELL STREET LEADING TO BELL STREET TAXI RANK OPPOSITE HOWICK FALLS GARAGE.</p> <p>NB: NO RESTRICTION FROM PICKING UP AND SETTING DOWN ON FORWARD AND RETURN JOURNEY, BUT PASSENGERS TO BE PICKED UP DROPPED OFF ALONG THE ROUTE ONLY AT TAXI STOPS DESIGNATED BY THE MUNICIPALITY.</p>		
12.4	<p>22068A22068T10051238 - HOWICK TO HILTON COLLEGE</p> <p>FROM SOMME STREET TAXI RANK IN HOWICK TURN RIGHT INTO HARVARD STREET, TURN RIGHT INTO (R103) MAIN STREET AND THEN OPERATE AS ROUTE (2) TILL CEDARA INTERCHANGE AND TURN INTO (R103) OLD HOWICK ROAD AND TURN LEFT INTO (M80) HILTON AVENUE PASS HILTON CENTRE AND PROCEED TILL HILTON COLLEGE MAIN ENTRANCE.</p> <p>FROM HILTON COLLEGE (MAIN ENTRANCE) PROCEED ALONG (M80) HILTON AVENUE TILL TURN RIGHT INTO (R103) OLD HOWICK ROAD AND TURN LEFT TO JOIN (N3) FREEWAY (WEST BOUND) AND THE PROCEED TILL HOWICK AND UNDERBERG OFF RAMP AT THE STOP SIGN TURN RIGHT INTO ZEEDERBERG ROAD AND THEN OPERATE AS PER FORWARD ROUTE TILL CROSS UMNENI BRIDGE AND TURN LEFT INTO MORLING STREET, TURN RIGHT INTO SOMME STREET TAXI RANK AND THEN OPERATE AS PER RETURN ROUTE OF (1.1) TO THE AFFECTED AREAS</p>		
12.5	<p>22068A22068A00051242 - HOWICK TO DARGLE OLD POLICE STATION:</p> <p>FROM SOMME STREET TAXI RANK PROCEED STRAIGHT CROSS BELL STREET AND TURN LEFT INTO (R103) MAIN STREET AND THEN OPERATE AS PER FORWARD ROUTE BACK TO DARGLE OLD POLICE STATION (KAMU).</p> <p>RETURN ROUTE: FROM DARGLE OLD POLICE STATION OPERATE ALONG (P134) DARGLE ROAD AND THEN PASS THE FOLLOWING LOCATIONS: ENTRANCE TO (D666), FINCHLY NURSEY, SALGADES FARM, (D17), DARGLE SUPPLY STORE, LIONS RIVER POLO GROUND, HEBRON HAVEN TURN OFF AND THEN TURN RIGHT INTO (R103) PASS LIONS RIVER CATTLE SALE YARD, THOKANS STORE, LIONS RIVER CEMENTERY, MANDELA MANUMENT AND TURN LEFT INTO (R103) MAIN STREET PASS TWEEDIE STORE, PALLET LINK, LEMAC TIMBERS, SUNFIELD, ROMAN CATHOLIC CHURCH, MINI MARKET, TOYOTA HALFWAY AND THEN TURN RIGHT INTO SOMME STREET AND PROCEED TO SOMME TAXI RANK.</p>		



transport

Department:
Transport
Province of KwaZulu-Natal

GAZETTE

LGKZNG32-2023-NOV

REGION: ALL

1)	Application Number: APP0165042	2)	Gazette Number: LGKZNG32-2023-NOV
3)	Applicant: TS MCHUNU ID NO. 7401185520080 Association: ESTCOURT DISTRICT TAXI ASSOCIATION	4)	Applicant Address: P.O BOX 1322 ESTCOURT 3310
5)	Existing Licence Holder: NOT APPLICABLE ID NO. NOT APPLICABLE	6)	Existing Licence Holder Address: NOT APPLICABLE
7)	Type of application: NEW OPERATING LICENCE	8)	Operating Licence Number: NOTAVAILABLE
9)	Vehicle Type: MINIBUS	10)	1 X 15 (SEATED) + 0 (STANDING)
11)	Region: UTHUKELA		
12.1	<p>2202EK2202EN00050211 - WEMBEZI TO ESCOURT</p> <p>FROM APPROVED TAXI RANK IN WEMBEZI TO APPROVED TAXI RANK IN ESCOURT AND WEMBEZI RANK, INTO LONGHOMES, MAHASHINI, KHWEZI, V. Q. DEPO, FIVE ROOM, NKWEZELA, TURN LEFT TO LOCKSLOY, NEWLANDS, LOADING AND OFFLOADING AND TURN INTO C SECTION LOADING AND OFFLOADING TURN RIGHT INTO P29 NTABAMHLOPHE ROAD INTO MARTIN ROAD, HELLET ROAD, CONNOR STREET AND TURN LEFT INTO ALEXANDRA STREET INTO TAXI RANK, OFFLOADING AND LOADING AND RETURN ALONG THE FORWARD ROUTE IN REVERSE.</p> <p>ALTERNATIVE ROUTE</p> <p>FROM P29 NTABAMHLOPHE ROAD, INTO HARRY MILLER ROAD, SUBWAY ROAD, ALBERT STREET, PHILLIP STREET, AND TURN RIGHT INTO ALEXANDRA STREET INTO TAXI RANK. OFFLOADING, LOADING AND RETURN THE FORWARD ROUTE IN REVERSE.</p> <p>SETTING DOWN AND PICKING UP PASSENGERS:</p> <p>1. BACON FACTORY ROAD R103 INTO CONNOR STREET INTO ALEXANDRA STREET INTO TAXI RANK. 2. NARROWTEX INTO LOSKOP ROAD. 3. MASONITE INTO BROOMCLIFFE ROAD. 4. MASONITE INTO BANK ROAD. 5. MOSAIC INTO BANK ROAD.</p>		
12.2	<p>2202EN2202DR10050199 - HLATHIKHULU TO MOOI RIVER</p> <p>FROM HLATHIKHULU TAXI RANK, INTO P169, PROCEED TO P1-7, INTO K. P. X. 0088 MOOI RIVER TAXI RANK AND RETURN ALONG THE FORWARD ROUTE IN REVERSE.</p>		
12.3	<p>2202EN2202EN00050177 - CHARTER: FROM ESTCOURT TAXI RANK TO POINT WITHIN THE PROVINCE KZN ONLY. NO PICKING OR SETTING DOWN OF PASSENGERS EN ROUTE.</p>		
12.4	<p>2202EN2202EN00050181 - CORNFIELDS TO ESCOURT</p> <p>FROM APPROVED TAXI RANK IN CORNFIELDS ALONG D489 LEFT INTO R74, LEFT INTO R103, INTO LORNE STREET, INTO HARDING STREET, INTO ALEXANDRA STREET TO APPROVED TAXI RANK IN ALEXANDRA STREET AND RETURN ALONG THE FORWARD ROUTE IN REVERSE (SUBJECT TO RESTRICTION NUMBER 5, PICKING UP AND SETTING DOWN ENROUTE).</p> <p>ALTERNATIVE ROUTE.</p> <p>FROM APPROVED TAXI RANK IN FRERE, TURN RIGHT INTO R103, INTO LORNE STREET, INTO HARDING STREET, TURN INTO ALEXANDRA STREET INTO APPROVED TAXI RANK IN ALEXANDRA STREET AND RETURN ALONG FORWARD ROUTE IN REVERSE.</p> <p>SETTING DOWN AND PICKING UP PASSENGERS.</p> <p>1. BACON FACTORY ROAD R103 INTO CONNOR STREET INTO ALEXANDRA STREET INTO TAXI RANK. 2. NARROWTEX INTO LOSKOP ROAD. 3. MASONITE INTO BROOMCLIFFE ROAD. 4. MASONITE INTO BANK ROAD. 5. MOSAIC INTO BANK ROAD.</p>		
12.5	<p>2202EN2202EN00050182 - DUTCH GOODHOME - ESTCOURT</p> <p>FROM APPROVED TAXI RANK IN D1246, DUTCH GOODHOME TURN RIGHT TO P29 LOADING TOWARDS ESCOURT PASS UMTSHEZI HIGH SCHOOL, PROCEED ALONG P29 OFFLOADING, PASS SHAYAMOYA, NEWLANDS, LOCKSLOY, WEMBEZI TOWNSHIP ALONG P29 INTO MARTIN ROAD, HELLET ROAD, RICHMOND ROAD, CONNOR STREET, TURN LEFT TO ALEXANDRA STREET INTO TAXI RANK OFFLOAD AND LOAD AND RETURN ALONG FORWARD ROUTE IN REVERSE.</p> <p>ALTERNATIVE ROUTE</p> <p>FROM P29 INTO HARRY MILLER ROAD, ALBERT STREET, INTO PHILLIP STREET AND ALONG ALEXANDRA STREET, INTO TAXI RANK.</p>		
12.6	<p>2202EN2202EN00050183 - ESTCOURT TO MABHALONINI</p> <p>FROM APPROVED TAXI RANK IN MABHALONINI, INTO AND ALONG R103, INTO DRUMMOND ROAD, LEFT INTO ALBERT STREET, RIGHT INTO PHILLIP STREET, INTO ALEXANDRA STREET, INTO ALEXANDRA STREET TAXI RANK AND RETURN ALONG THE FORWARD ROUTE IN REVERSE.</p>		
12.7	<p>2202EN2202EN00050184 - ESIGODLWENI TO ESTCOURT</p> <p>FROM APPROVED TAXI RANK IN ESIGODLWENI, INTO R17, INTO AND ALONG R103, INTO LORNE STREET, INTO HARDING STREET, INTO ALEXANDRA STREET, INTO ALEXANDRA TAXI RANK AND RETURN ALONG FORWARD ROUTE IN REVERSE.</p>		
12.8	<p>2202EN2202EN00050197 - GCINUSIZI TO ESCOURT</p> <p>FROM APPROVED TAXI RANK IN KWA-GCINUSIZI TURN RIGHT INTO P29, LOADING AND OFFLOADING TOWARDS ESCOURT PASS MTSHEZI HIGH SCHOOL, PROCEED ALONG P29 INTO MARTIN ROAD, INTO HELLET ROAD, INTO CONNOR STREET, LEFT INTO ALEXANDRA STREET, INTO TAXI RANK AND RETURN ALONG THE FORWARD ROUTE IN REVERSE.</p> <p>ALTERNATIVE ROUTE.</p> <p>FROM P29 LEFT INTO HARRY MILLER ROAD, RIGHT INTO SUBWAY ROAD, RIGHT INTO ALBERT STREET, LEFT INTO PHILLIP STREET INTO ALEXANDRA STREET TAXI RANK AND RETURN ALONG FORWARD ROUTE IN REVERSE.</p> <p>SETTING DOWN AND PICKING UP PASSENGERS:</p> <p>1. BACON FACTORY ROAD R103 INTO CONNOR STREET INTO ALEXANDRA STREET INTO TAXI RANK. 2. NARROWTEX INTO LOSKOP ROAD; 3. MASONITE INTO BROOMCLIFFE ROAD; 4. MOSAIC INTO BANK ROAD.</p>		



transport

Department:
Transport
Province of KwaZulu-Natal

GAZETTE

LGKZNG32-2023-NOV

REGION: ALL

12.9	<p>2202EN2202EN00050198 - HLATHIKHULU TO ESCCOURT</p> <p>FROM APPROVED TAXI RANK IN HLATHIKHULU INTO C1326, INTO P391, ALONG D1240, PROCEED ALONG P28-9 VIA NHLALAKAHLE NTABAMHLOPHE POLICE STATION, TURN TO P29 LOADING ALONG THE ROUTE UP DUTCH GOODHOME, OFFLOADING ONLY ALONG P29 INTO MARTIN ROAD, HELLET ROAD, RICHMOND ROAD, CONNOR STREET, TURN LEFT INTO ALEXANDRA STREET INTO TAXI RANK ESCCOURT AND RETURN ALONG FORWARD ROUTE IN REVERSE.</p> <p>OR</p> <p>FROM APPROVED TAXI RANK IN HLATHIKHULU P170, INTO R103, INTO DRUMMOND ROAD, INTO ALBERT STREET INTO HARDING STREET, INTO ALEXANDRA STREET RANK ESCCOURT, DIRECT AND RETURN .</p> <p>OR</p> <p>FROM APPROVED TAXI RANK IN HLATHIKHULU P171 INTO R103, INTO P29, HARRY MILLER ROAD, SUBWAY ROAD, ALBERT STREET, PHILLIP STREET, ALONG ALEXANDRA STREET INTO TAXI RANK ESCCOURT AND RETURN.</p> <p>OR</p> <p>FROM APPROVED TAXI RANK IN HLATHIKHULU INTO P28 JOIN P379, PASSING KWADLAMINI, KWANDABA, JOIN P29, PROCEED TO HARRY MILLER ROAD, SUBWAY ROAD, INTO ALBERT STREET, PHILLIP STREET, ALEXANDRA STREET, INTO TAXI RANK ESCCOURT. OFFLOADING, LOADING AND RETURN.</p> <p>SETTING DOWN AND PICKING UP PASSENGERS:</p> <ol style="list-style-type: none"> 1. BACON FACTORY ROAD R103 INTO CONNOR STREET INTO ALEXANDRA STREET INTO TAXI RANK. 2. NARROWTEX INTO LOSKOP ROAD; 3. MASONITE INTO BROOMCLIFFE ROAD; 4. MASONITE INTO BANK ROAD; AND 5. MOSAIC INTO BANK ROAD.
12.10	<p>2202EN2202EN00050201 - ESCCOURT HOSTEL TO ESCCOURT</p> <p>FROM ESCCOURT TAXI RANK INTO ALEXANDRA STREET, RIGHT INTO HARDING STREET, LEFT INTO ALBERT STREET, INTO EXTENSION ROAD, INTO DRUMMOND ROAD, LEFT INTO LORNE STREET, INTO R103, LEFT INTO KEMPS ROAD AND PROCEED TO THE HOSTEL TAXI RANK AND RETURN ALONG THE FORWARD ROUTE IN REVERSE</p>
12.11	<p>2202EN2202EN00050203 - ESTCOURT TO KWA-DLAMINI</p> <p>FROM APPROVED TAXI RANK IN KWA-DLAMINI INTO P379 LOADING AND OFFLOADING INTO EMTSHEZI HIGH SCHOOL AND TURN RIGHT INTO P29 NTABAMHLOPHE ROAD, OFFLOADING ONLY, PASS SHAYAMOYA, NEWLANDS, LOCKSLOY AND WEMBEZI, INTO MARTIN ROAD, HELLET ROAD, RICHMOND ROAD, CONNOR STREET, TURN LEFT INTO ALEXANDRA STREET INTO TAXI RANK AND RETURN THE FORWARD ROUTE IN REVERSE.</p> <p>FROM P29 INTO HARRY MILLER ROAD, SUBWAY ROAD, ALBERT STREET, PHILLIP STREET, ALONG ALEXANDRA STREET INTO TAXI RANK OFFLOADING, LOADING AND RETURN.</p> <p>FROM P29 INTO HARRY MILLER ROAD, SUBWAY ROAD, ALBERT STREET, PHILLIP STREET, ALONG ALEXANDRA STREET INTO TAXI RANK OFFLOADING, LOADING AND RETURN.</p>
12.12	<p>2202EN2202EN00050204 - MHUBHENI TO ESTCOURT</p> <p>FROM MHUBHENI TAXI RANK INTO D1381 LOADING AND OFFLOADING ALONG THE WAY. PASS GREYSTONE, HILTON FARM, WEMBEZI OFFLOADING AND TURN RIGHT INTO P29 NTABAMHLOPHE ROAD, OFFLOADING, INTO MARTIN ROAD, HELLET ROAD, RICHMOND ROAD, CONNOR STREET, AND TURN LEFT INTO ALEXANDRA STREET INTO TAXI RANK AND RETURN ALONG THE FORWARD ROUTE IN REVERSE.</p> <p>FROM MHUBHENI ALONG P17, DALTON, LOADING AND OFFLOADING ALONG THE WAY, PASS GREYSTONE, BLUE HAZE, INTO P29 NTABAMHLOPHE ROAD, INTO MARTIN ROAD, HELLET ROAD, CONNOR STREET, AND TURN LEFT INTO ALEXANDRA STREET, INTO TAXI RANK, OFFLOADING, LOADING AND RETURN.</p> <p>FROM P29 INTO HARRY MILLER ROAD, RIGHT INTO SUBWAY ROAD, RIGHT INTO ALBERT STREET, LEFT INTO PHILLIP STREET, INTO ALEXANDRA STREET, INTO THE TAXI RANK AND RETURN.</p> <p>FROM P29. INTO HARRY MILLER ROAD, INTO SUBWAY ROAD, INTO ALBERT STREET INTO PHILLIPS STREET INTO ALEXANDRA STREET INTO TAXI RANK AND RETURN.</p>
12.13	<p>2202EN2202EN00050205 - MDWEBU TO ESCCOURT</p> <p>FROM APPROVED TAXI RANK IN NDWEBU INTO AND ALONG D1382, LEFT INTO P29, PASS EMTSHEZI HIGH SCHOOL, SHAYAMOYA, NEWLANDS, LOCKSLOY, WEMBEZI, INTO MARTIN ROAD, HELLET ROAD, RICHMOND ROAD, CONNOR STREET, LEFT INTO ALEXANDRA STREET, INTO TAXI RANK AND RETURN ALONG THE FORWARD IN REVERSE.</p>
12.14	<p>2202EN2202EN00050206 - PHAPHAKHULU TO ESCCOURT</p> <p>FROM APPROVED TAXI RANK IN PHAPHAKHULU, INTO SAGITTARIUS AVENUE, PHAPHAKHULU INTO R74, WEENEN ROAD AND LEFT TO ESIGODLWENI, LOADING AND OFFLOADING AND TURN RIGHT INTO R74, INTO R103, INTO LORNE STREET, INTO HARDING STREET AND TURN RIGHT INTO ALEXANDRA STREET INTO THE TAXI RANK, OFFLOADING, LOADING AND RETURN ALONG THE FORWARD ROUTE IN REVERSE.</p>
12.15	<p>2202EN2202EN00050207 - SHAYAMOYA TO ESCCOURT.</p> <p>FROM APPROVED TAXI RANK IN KWA-XABA STORE, INTO BOSHI, INTO SHAYAMOYA A, INTO SHAYAMOYA B , RIGHT INTO P29, NTABAMHLOPHE ROAD, LOADING AND OFFLOADING, PASS SHAYAMOYA, NEWLANDS, LOCKSLOY, WEMBEZI, OFFLOADING ONLY, INTO MARTIN ROAD, INTO HELLET ROAD, RICHMOND ROAD, CONNOR STREET, INTO ALEXANDRA STREET INTO THE TAXI RANK. OFFLOADING, LOADING AND RETURN ALONG THE FORWARD ROUTE IN REVERSE.</p> <p>ALTERNATIVE ROUTE</p> <p>FROM P29 INTO HARRY MILLER ROAD, SUBWAY ROAD, ALBERT STREET, ALONG ALEXANDRA STREET INTO THE TAXI RANK AND RETURN ALONG THE FORWARD ROUTE IN REVERSE.</p> <p>SETTING DOWN AND PICKING UP PASSENGERS:</p> <ol style="list-style-type: none"> 1. BACON FACTORY ROAD R103 INTO CONNOR STREET INTO ALEXANDRA STREET INTO TAXI RANK. 2. NARROWTEX INTO LOSKOP ROAD. 3. MASONITE INTO BROOMCLIFFE ROAD. 4. MASONITE INTO BANK ROAD. 5. MOSAIC INTO BANK ROAD.



transport

Department:
Transport
Province of KwaZulu-Natal

GAZETTE

LGKZNG32-2023-NOV

REGION: ALL

12.16	<p>2202EN2202EN00050208 - ESTCOURT TO ESTCOURT FROM APPROVED TAXI RANK IN MVUNDLWENI KWANDABA, MHLUNGWINI SCHOOL, A 1416, LOADING AND OFFLOADING INTO EMTSHEZI HIGH SCHOOL, INTO P29, NTABAMHLOPHE ROAD, OFFLOADING ONLY PASS SHAYAMOYA, NEWLANDS, LOCKSLOY, WEMBEZI INTO A MARTIN ROAD, HELLET ROAD, RICHMOND ROAD, CONNOR STREET AND TURN LEFT INTO ALEXANDRA STREET INTO THE TAXI RANK, OFFLOADING AND LOADING AND RETURN ALONG THE FORWARD ROUTE IN REVERSE.</p> <p>ALTERNATIVE FROM P29 INTO HARRY MILLER ROAD, SUBWAY ROAD, ALBERT STREET ALONG ALEXANDRA STREET, INTO THE TAXI RANK, OFFLOADING, LOADING AND RETURN.</p>
12.17	<p>2202EN2202EN00050210 - SOBABILI TO ESCOURT</p> <p>FROM APPROVED TAXI RANK IN SOBABILI, INTO AND ALONG D1241, LEFT INTO P29 NTABAMHLOPHE ROAD LOADING AND OFFLOADING. PASS EMTSHEZI HIGH SCHOOL, SHAYAMOYA, NEWLANDS, LOCKSLOY, WEMBEZI INTO MARTIN ROAD, HELLET ROAD, RICHMOND ROAD, CONNOR STREET, TURN LEFT INTO ALEXANDRA STREET INTO THE TAXI RANK AND RETURN ALONG THE FORWARD ROUTE IN REVERSE.</p> <p>ALTERNATIVE ROUTE</p> <p>FROM P29 INTO HARRY MILLER ROAD, SUBWAY ROAD, ALBERT STREET, PHILLIP STREET ALONG ALEXANDRA STREET INTO THE TAXI RANK AND RETURN.</p> <p>SETTING DOWN AND PICKING UP PASSENGERS:</p> <ol style="list-style-type: none"> 1.BACON FACTORY ROAD R103 INTO CONNOR STREET INTO ALEXANDRA STREET INTO TAXI RANK. 2.NARROWTEX INTO LOSKOP ROAD. 3.MASONITE INTO BROOMCLIFFE ROAD. 4.MASONITE INTO BANK ROAD. 5.MOSAIC INTO BANK ROAD.
12.18	<p>2202EN2203BL10050215 - ESTCOURT TO ZWELISHA: FROM APPROVED TAXI RANK IN ZWELITSHA LOCATION AND TURN LEFT INTO P29 NTABAMHLOPHE ROAD LOADING AND OFFLOADING ALONG THE WAY. UP TO WEMBEZI, PROCEED ALONG P29, INTO MARTIN ROAD, HELLET ROAD, RICHMOND ROAD, CONNOR STREET, TURN INTO ALEXANDRA STREET INTO TAXI RANK AND RETURN ALONG THE FORWARD ROUTE IN REVERSE.</p>
12.19	<p>KZPRERC2796246 - ESTCOURT TO KHWEZI FROM APPROVED TAXI RANK IN ESTCOURT WITH PASSENGERS TURN RIGHT INTO ALEXANDRA STREET CROSSING ROBOTS TURN RIGHT PATERSON STREET, LEFT INTO ALBERT STREET DROP/PICK ALONG LEFT LORNE STREET CROSSING THE BRIDGE DROP/PICK PROCEED, TURN LEFT KEMPS ROAD, PROCEED STRAIGHT THEN RIGHT UNNAMED ROAD TO KHWEZI DROPPING OFF PASSENGERS AND PICKING UP PASSENGERS ALONG ROAD IN REVERSE ROUTES TO ESTCOURT TAXI RANK.</p> <p>ALTERNATIVE BACKWARD ROUTE: FROM KHWEZI UNNAMED ROADS WITH PASSENGERS INTO LEFT KEMPS ROAD, TURN RIGHT R103 CROSSING THE BRIDGE BECOMES LORNE STREET STRAIGHT TILL HARDING STREET LEFT ALBERT STREET RIGHT PHILIP STREET THEN RIGHT INTO APPROVED TAXI RANK IN ESTCOURT DROPPING/PICKING PASSENGERS.</p>



transport

Department:
Transport
Province of KwaZulu-Natal

GAZETTE

LGKZNG32-2023-NOV

REGION: ALL

1)	Application Number: APP0165061	2)	Gazette Number: LGKZNG32-2023-NOV
3)	Applicant: NM JULA ID NO. 8611240655080 Association: BAMBANANI TAXI ASSOCIATION(KZN)	4)	Applicant Address: PO BOX 716 MARGATE 4275
5)	Existing Licence Holder: BE JULA ID NO. 4405125472081	6)	Existing Licence Holder Address: PO BOX 716 MARGATE 4275
7)	Type of application: DECEASED TRANSFER	8)	Operating Licence Number: LGKZN1003000605
9)	Vehicle Type: MINIBUS	10)	1 X 15 (SEATED) + 0 (STANDING)
11)	Region: UGU-OGWINI		
12.1	2206FG220BGG00194259 - PORT EDWARD TO WOZA / NZIMAKWE ROUTE. FROM PORT EDWARD TAXI RANK TURN RIGHT INTO MAIN ROAD ROBOT, PROCEED R61 TOLL TOWARDS MARGATE , PROCEED R61 PALM BEACH, TURN LEFT TOWARDS IZINGOLWENI. NZIMAKWE ROAD ---TARR ROAD, PROCEED TO MUNSTER ROAD ?MUNSTER SHOPPING CENTRE, TURN RIGHT INTO IZINGOLWENI GRAVEL ROAD PASS JERICHO STORE PICK UP AND DROP OFF AT GATE STORE, THONGASI ROAD D1097, TURN RIGHT D0861-WOZA ROAD, PROCEED STRAIGHT ALONG WOZA ROAD, TURN LEFT TO PORT EDWARD TAXI RANK.		
12.2	2206FG220BGG00194260 - PORT EDWARD - XOLO/ GCILIMA ROUTE FROM PORT EDWARD / XOLO/ GCILIMA ROUTEPORT EDWARD TAXI RANK TOWARDS XOLO ROUTE TRIBAL AREA, PORT EDWARD/ IZINGOLWENI TARR ROAD, TURN RIGHT PENDUKA TOWARDS GCILIMA AND MARGATE TAXI RANK, PROCEED WITH GRAVEL ROAD --- PENDUKA MANZAMHLOPHE GRAVEL ROAD, PROCEED PASS JABULANI STORE D1095 GRAVEL XOLO SERVICE GRAVEL ROAD, PROCEED ALONG TOWARDS GCILIMA, KWA MKHIZE STORE ? DROP OFF AND PICK UP, TURN LEFT TO D1092 NKOTHANENI, TURN AROUND AT NKOTHANENI/THUTHUKA TAXI RANK, TURN RIGHT OKHUSHWINI GRAVEL ROAD, THOKOTHE ROAD SERVICE DELIHLAZO TAXI RANK, TURN AROUND SAME BACK.		
12.3	2206FG22067A00194261 - PORT EDWARD TO PORT SHEPSTONE FROM PORT EDWARD TAXI RANK TURN RIGHT TO THE ROBOT, AT THE ROBOT TURN LEFT TO R61 AND PROCEED WITH R61 TOWARDS MUNSTER PICK UP AND DROP OFF AT MUNSTER, PROCEED TO TRAFALGAR PICK UP AND DROP OFF AND PROCEED TOWARDS SAN LAMEER PICK UP AND DROP OFF MARINA BEACH PROCEED TOWARDS SOUTHBROOM BUS STOP PICK UP AND DROP. PROCEED STRAIGHT WITH R61, TURN LEFT TO ALFORD ROAD AND TURN RIGHT WITH ALFORD TO R620, PROCEED WITH R620 MARINE DRIVE TO MANABA PICK UP AND DROP OFF AT MANABA BUS STOP, PROCEED WITH MARINE DRIVE UVONGO PICK UP AND DROP OFF UVONGO BUS STOP, PROCEED TO ST MICHAELS PICK UP AND DROP OFF AT ST MICHAELS, PROCEED TO SHELLY BEACH STOP AT ABRI SPIES PICK UP AND DROP OFF, PROCEED WITH MARINE DRIVE TOWARDS MC DONALDS FARM STOP AND DROP OFF PORT SHEPSTONE TECHNIKON PROCEED WITH R61TURN RIGHT AT QUARRY ROAD INTERSECTION TURN LEFT IN BAZLEY ROAD TURN LEFT INTO CORNER ROAD TURN RIGHT IN MC ARTHUR STREET TURN RIGHT IN DENNIS SHEPSTONE TURN LEFT IN RYDER STREET ACROSS NELSON MANDELA INTO PORT SHEPSTONE TAXI RANK SAME ROUTE BACK TO PORT EDWARD.(CHANGE OF STARTING POINT) AS PER THE DECISION OF THE BOARD.		
12.4	2206EV2206EZ00194264 - MVUTSHINI TO MARGATE. FROM MVUTSHINI STAR POINTS TAXI RANK, PROCEED WITH GRAVEL ROAD TO MANKUNTSHANE PICK UP AT MBHELE BUS STOP, TURN RIGHT TO D1091 AT BANGUNI STORE PICK UP BANGUNI STORE, PROCEED THEN TURN LEFT INTO GRAVEL ROAD OATLANDS TOWARDS GAMALAKHE, TURN RIGHT INTO FASCADALE ROAD TO RAMSGATE PICK UP AND DROP OFF RAMSGATE TURN LEFT WITH R620 TO MARGATE-PROCEED WITH MARINE DRIVE TURN RIGHT TO MARGATE TAXI RANK, SAME ROUTE BACK TO MVUTSHINI.		
12.5	2206EO2206EZ00194265 - 8.GCILIMA ROUTE TO MARGATE. FROM GCILIMA TAXI RANK, GCILIMA ROAD, MARGATE SERVICE TURN LEFT NKAMPINI MBAMBI HIGH SCHOOL PICK UP AND DROP OFF, MQADI STOPPING ZONE TURN RIGHT D203 BHOKODISA, STOP AT MHLABULUNGILE SCHOOL, THANDOKUHLE / SHAKA STORE DROP OFF AND PICK UP, PROCEED ALONG D203, TURN LEFT AT R61 TOWARDS MARGATE, TURN LEFT AT RAMSGATE TURN OFF, TURN LEFT IN MARINE DRIVE, TURN RIGHT INTO EMOYENI TAXI RANK, AND RETURN OPPOSITE ROUTE BACK.		
12.6	220BGY2206EZ00194266 - .LAMONT ROUTE- MARGATE . FROM MANKUNTSHANE RANK, TURN RIGHT GRAVEL ROAD D1091, STOP MLONDE HIGH SCHOOL, PROCEED ALONG D1091 GRAVEL ROAD, DLAMINI STOP PICK UP AND DROP OFF, MTHOMBOTHI SCHOOL STOPPING ZONE, PROCEED ALONG TO LUDIMALA CLINIC --- PICK UP AND DROP OFF ZONE, LAMONT BIG STOP ? DROP OFF AND PICK UP ? DIP TANK, TURN OFF TO SERVICE ROAD NGWEMABALA, TURN TOWARDS SUNDUZA TAXI RANK. USE THE SAME ROUTE BACK TO MARGATE TAXI RANK AND RETURN.		
12.7	220BGG2206EZ00194262 - PORT EDWARD TO MARGATE. FROM PORT EDWARD TAXI RANK TURN RIGHT TO THE ROBOT, AT THE ROBOT TURN LEFT TO R61 AND PROCEED WITH R61 TOWARDS MUNSTER PICK UP AND DROP OFF AT MUNSTER, PROCEED TO TRAFALGAR PICK UP AND DROP OFF AND PROCEED TOWARDS SAN LAMEER PICK UP AND DROP OFF MARINA BEACH PROCEED TOWARDS SOUTHBROOM BUS STOP PICK UP AND DROP OFF, PROCEED STRAIGHT WITH R61, TURN LEFT TO ALFORD ROAD AND TURN RIGHT WITH ALFORD TO R620, PROCEED WITH R620 TO EMOYENI TAXI RANK, SAME ROUTE BACK TO THE RANK.		
12.8	2206EO2206EZ00194263 - GCILIMA TO MARGATE GCILIMA TAXI RANK. FROM GCILIMA R-D MARGATE, SERVICE TURN LEFT NKAMPINI-MBAMBI HIGH SCHOOL PICK UP DROP OFF MQADI STOPPING ZONE, TURN RIGHT D203- BHOKODISA, STOP AT MHLABULUNGILE SCHOOL, THANDOKUHLE STORE/SHAKA STORE DROP OFF AND PICK UP, PROCEED ALONG D203, TURN LEFT R61 TOWARDS MARGATE, TURN LEFT AT RAMSGATE TURN OFF, TURN RIGHT AT ALFORD AVENUE, TURN LEFT IN MARINE DRIVE, TURN INTO EMOYENI TAXI RANK, RETURN SAME BACK TO GCILIMA.		
12.9	220BGG2206FG00194258 - PORT EDWARD / BRAEMAR/IZINGOLWENI/ MARGATE ROUTE STARTING POINT – BREMER ROAD, IZINGOLWENI, PORT EDWARD TURN LEFT INTO BREMER ROAD. PROCEED ALONG BREMER ROAD TOWARDS IZINGOLWENI, TURN RIGHT- GRAVEL ROAD BREMER /NZIMAKWE ROAD, ENKONENI STORE- DROP OFF AND PICK UP, PROCEED ALONG GRAVEL ROAD – ENKONENI TOWARDS NZIMAKWE, PROCEED ALONG, PASS ENTABENI SCHOOL, PROCEED SOMPISI STORE, TURN LEFT D861 TO WOZA, PROCEED TO BHAMBULA TAXI RANK, THONGASI ROAD TOWARDS PORT EDWARD, PROCEED PASS THONGASI SCHOOL, THONGASI TAXI RANK, BALULA ROAD, TURN RIGHT TOWARDS PORT EDWARD TAXI RANK, SAME ROUTINE BACK.		



transport

Department:
Transport
Province of KwaZulu-Natal

GAZETTE

LGKZNG32-2023-NOV

REGION: ALL

1)	Application Number: APP0165063	2)	Gazette Number: LGKZNG32-2023-NOV
3)	Applicant: SN MKHIZE ID NO. 7906265752080 Association: MOPHELA ESTON TAXI OWNERS ASSOCIATION	4)	Applicant Address: 153321 MR430 MOPHELA AREA HAMMARSDALE 3699
5)	Existing Licence Holder: SV ZWANE ID NO. 8206095864083	6)	Existing Licence Holder Address: 55 MINITOWN HAMMARSDALE 3700
7)	Type of application: NORMAL TRANSFER	8)	Operating Licence Number: LGKZN1503000604
9)	Vehicle Type: MINIBUS	10)	1 X 15 (SEATED) + 0 (STANDING)
11)	Region: DURBAN WEST		
12.1	<p>22068T2100H300050934 - MOPHELA TO RICHMOND</p> <p>FROM APPROVED TAXI RANK AT ESTON (P21), INTO P24, TURN LEFT TO R624 TO RICHMOND, TURN RIGHT TO R56 RICHMOND AND IXOPO MAIN ROAD, TURN LEFT TO SHEPSTONE STREET TO TOWN, TURN RIGHT TO CHILLY STREET, RIGHT INTO NELSON STREET TO APPROVED TAXI RANK IN RICHMOND (CORNER OF CHILLY STREET AND NELSON STREET), DIRECT AND RETURN.</p> <p>FROM APPROVED TAXI RANK IN RICHMOND (CORNER CHILLY STREET AND NELSON STREET), INTO NELSON STREET, INTO CHILLY STREET, LEFT INTO SHEPSTONE STREET, RIGHT INTO R56 RICHMOND AND IXOPO MAIN ROAD, INTO P24, PROCEED TO APPROVED TAXI RANK IN ESTON (P21), DIRECT AND RETURN.</p>		
12.2	<p>22068T2100H300050936 - MOPHELA TO PIETERMARITZBURG.</p> <p>FROM MOPHELA TO APPROVED TAXI RANK IN BERG STREET RANK NO. 2 – BELOW RETIEF STREET.</p> <p>FROM APPROVED TAXI RANK IN MOPHELA WHICH IS SITUATED AT THE CORNER OF MEYIWA ROAD AND SANKOTSHE AND MOPHELA ROAD, INTO P430, INTO P385, WHICH BECOMES UITKOMST STREET, CROSS OVER TO VAN DE PLANK SQUARE (PICK UP PASSENGERS ONLY, NO OFF LOADING PASSENGERS), BACK ONTO R103 TOWARDS UMLAAS ROAD, TURN RIGHT INTO R603, TOWARDS UMLAAS ROAD AND JOIN N3, TURN LEFT INTO CHURCH STREET / OLD GREYTOWN ROAD (R33), TURN RIGHT INTO EAST STREET, TURN LEFT INTO PIETERMARITZ STREET, TURN RIGHT INTO PINE STREET, TURN RIGHT INTO BERG STREET, TO THE RANK AT THE CORNER OF RETIEF AND BERG STREET, DIRECT AND RETURN.</p> <p>FROM APPROVED TAXI RANK IN BERG STREET (RANK NO.2) TO APPROVED TAXI RANK IN MOPHELA.</p> <p>FROM BERG STREET RANK (NO. 2), RIGHT INTO EAST STREET, WHICH BECOMES ECHO ROAD, INTO AND ALONG ORTHMANN ROAD, INTO AND ALONG N3, INTO P385 AND INTO P430 AND PROCEED TO APPROVED TAXI RANK IN MOPHELA (AT THE CORNER OF MEYIWA ROAD AND SANKOTSHE AND MOPHELA ROAD), DIRECT AND RETURN.</p>		
12.3	<p>22068T22068T00050938 - ESTON TO MID ILLOVO.</p> <p>FROM APPROVED TAXI RANK IN ESTON (P21), TURN INTO R603, MID ILLOVO, PROCEED TO TAXI RANK AT SPAR, PASS ISMONT JABULA STORE AND KWA MATHIKANI STORE, DIRECT AND RETURN</p> <p>FROM APPROVED TAXI RANK IN MID ILLOVO, INTO R603, PROCEED TOWARDS APPROVED TAXI RANK IN ESTON (P21), DIRECT AND RETURN</p>		
12.4	<p>22068T2209WC10050935 - ESTON TAXI RANK (P21) TO ISIPINGO</p> <p>INBOUND.</p> <p>FROM APPROVED TAXI RANK AT ESTON (P21) INTO UMBUMBULU ROAD (R603), TURN LEFT AT FOLWENI OFF-RAMP AND INTO ISIPINGO, AT INTERSECTION OF ISIPINGO MAIN ROAD, TURN LEFT INTO ISIPINGO TAXI RANK, OPPOSITE ISIPINGO RAILWAY STATION, DIRECT AND RETURN</p> <p>OUTBOUND.</p> <p>FROM APPROVED TAXI RANK IN ISIPINGO (OPPOSITE ISIPINGO RAILWAY STATION), TURN RIGHT INTO ISIPINGO INTERSECTION AND PROCEED TOWARDS UMBUMBULU ROAD (R603) AND PROCEED TO APPROVED TAXI RANK AT ESTON (P21), DIRECT AND RETURN.</p>		
12.5	<p>220B58220B5900165789 - ESTON TAXI RANK TO CAMPERDOWN</p> <p>FROM APPROVED TAXI RANK AT ESTON CORNER OF D72 AND R603 TURN RIGHT AT R603, PICK UP PASSENGERS AT 1 THALA TREVERTON FARM, INGOMANKULU, KILLARNEY AND THEN TURN RIGHT TO D103 OLD MAIN ROAD TO CAMPERDOWN CROSS OVER TO VANDER PLAK SQUARE PROCEED TO CAMPERDOWN TAXI RANK, DROP OFF AND PICK UP PASSENGERS TO ESTON TAXI RANK.</p>		
12.6	<p>22065H2206LS00165791 - MOPHELA TO DURBAN</p> <p>FROM APPROVED TAXI RANK AT MOPHELA TURN LEFT TO MR430 MAIN ROAD, TURN RIGHT TO HAMMARSDALE MAIN ROAD (M50N) PASS HAMMARSDALE INDUSTRIAL AREA PROCEED AND TURN RIGHT TO N3 STRAIGHT TO DURBAN, DROP PASSENGERS AT BRICKFIELD, PROCEED TO TOLLGATE INTO TOLLGATE ROAD, AFTER TOLLGATE ROAD AT THE BUS STOP, DROP PASSENGERS THEN TURN RIGHT TO CENTENARY ROAD DROP PASSENGERS AT BEREA ROAD (STATION) THEN TURN TO SYDNEY ROAD, TURN LEFT TO WEST STRAAT TO THEATRE LANK (STAND NO 137) MOPHELA TAXI RANK OFF AND LOAD PASSENGERS.</p>		
12.7	<p>22065H2206RK00165794 - MOPHELA TO PINETOWN</p> <p>FROM APPROVED TAXI RANK AT MOPHELA TURN LEFT TO MR430 MAIN ROAD TURN RIGHT TO HAMMARSDALE MAIN ROAD (M50N) AND PASS GEORGEDALE RIGHT TO N3 TO DURBAN, TURN LEFT TO M13 OFF RAMP TO PINETOWN TURN LEFT TO OLD MAIN ROAD, CROSS THE ROBOT THEN DROP PASSENGERS AT THE BUS STOP OPPOSITE MIDAS (NORTHLANE BUILDING) THE TURN BACK TO MOPHELA TAXI RANK.</p>		
12.8	<p>220B582206RK00165797 - ESTON TO PINETOWN</p> <p>FROM APPROVED TAXI RANK AT ESTON TURN RIGHT TO D72 THEN TURN LEFT TO MR430 PASS MOPHELA, SANKOTSHE, TURN RIGHT TO HAMMARSDALE MAIN ROAD (M50N) PASS GEORGEDALE, HAMMARSDALE INDUSTRIAL AREA, STRAIGHT TO N3, TURN RIGHT TO DURBAN, TURN LEFT TO M13 OLD MAIN ROAD PINETOWN AND CROSS ANDERSON ROAD AFTER ROBOT AT THE BUS STOP OPPOSITE MIDAS AT (NORTHLANE BUILDING) DROP PASSENGERS THEN TURN BACK AT ESTON TAXI RANK.</p>		



transport

Department:
Transport
Province of KwaZulu-Natal

GAZETTE

LGKZNG32-2023-NOV

REGION: ALL

12.9	220B582206LS00165804 - ESTON TO DURBAN FROM APPROVED TAXI RANK AT ESTON TURN RIGHT TO D72 AND TURN LEFT TO MR430 PASS MOPHELA, SANKONTSHE, GEORGEDALE AND HAMMERSDALE (M50N) INDUSTRIAL AREA STRAIGHT TO N3 DRIVE TO OFF LOADING AT BRICKFIELD BUS STOP, PROCEED TO TOLL GATE AND THEN CROSS TILL GATE ROAD AND DROP PASSENGERS, THEN TURN LEFT TO SYDNEY ROAD, TURN LEFT TO WEST STREET, TURN LEFT TO BROOK STREET, THEN RIGHT TO THEATRE LANE (STAND NO 137) MOPHELA ESTON RANK OFF LOAD AND LOAD PASSENGERS, THEN TURN BACK AND JOIN WEST STREET, TURN LEFT TO RUSSEL STREET THEN BACK TO ESTON TAXI RANK.
12.10	220B5822068T10165806 - ESTON TO PIETERMARITZBURG FROM APPROVED TAXI RANK AT ESTON AT D72 TURN RIGHT TO R603 TURN RIGHT TO D103 OLD MAIN ROAD CAMPERDOWN, CROSS OVER TO VANDER PLANK SQUARE PROCEED TO CAMPERDOWN TAXI RANK PICK UP AND DROP OFF PASSENGERS, BACK ONTO R103 TOWARDS UMLAAS ROAD AND JOIN N3 TURN LEFT INTO CHURCH STREET OLD GREYTOWN ROAD R33 TURN RIGHT INTO EAST STREET, RETIEF AND BERG STREET (EMATSHENI) PICK UP PASSENGERS AND RE-TURN. FROM APPROVED TAXI RANK IN BERG STREET (RANK N02) TO APPROVED TAXI RANK IN MOPHELA.
12.11	2100H322068T00050937 - ESTON RANK (P21) TO MOPHELA. OUTBOUND: FROM APPROVED TAXI RANK IN ESTON (P21), TURN RIGHT INTO (D72) MOPHELA ROAD, VIA NJOBOKAZI DRIVE, PROCEED TO MOPHELA TAXI RANK (P430). ALTERNATIVELY, TURN RIGHT TO MEYIWA ROAD TO MCOYI AT MPUMALANGA TAXI RANK, DIRECT AND RETURN. INBOUND: FROM APPROVED TAXI RANK IN MOPHELA (430), INTO MOPHELA ROAD VIA NJOBOKAZI, INTO P489, PROCEED TOWARDS TAXI RANK AT ESTON (P21).



transport

Department:
Transport
Province of KwaZulu-Natal

GAZETTE

LGKZNG32-2023-NOV

REGION: ALL

1) Application Number: APP0165064	2) Gazette Number: LGKZNG32-2023-NOV
3) Applicant: SE TLIKAZI ID NO. 9609195169080 Association: NOT AVAILABLE	4) Applicant Address: 27 KINGFISHERLANE LADYSMITH 3370
5) Existing Licence Holder: NOT APPLICABLE ID NO. NOT APPLICABLE	6) Existing Licence Holder Address: NOT APPLICABLE
7) Type of application: NEW OPERATING LICENCE	8) Operating Licence Number: NOTAVAILABLE
9) Vehicle Type: MOTORCAR	10) 1 X 6 (SEATED) + 0 (STANDING)
11) Region: UTHUKELA	
12.1	KZPRERC2947313 - FROM 27 KINGFISHER LANE TO PRE ARRANGED PICK UP POINTS WITHIN 50 KM RAIDUS DIRECT AND RETURN.



transport

Department:
Transport
Province of KwaZulu-Natal

GAZETTE

LGKZNG32-2023-NOV

REGION: ALL

1)	Application Number: APP0165087	2)	Gazette Number: LGKZNG32-2023-NOV
3)	Applicant: SD MTSHALI ID NO. 8306205616082 Association: DUNDEE TRANSPORT ASSOCIATION	4)	Applicant Address: PO BOX 1264 DUNDEE 3000
5)	Existing Licence Holder: NOT APPLICABLE ID NO. NOT APPLICABLE	6)	Existing Licence Holder Address: NOT APPLICABLE
7)	Type of application: NEW OPERATING LICENCE	8)	Operating Licence Number: LGKZN0203000854
9)	Vehicle Type: MINIBUS	10)	1 X 15 (SEATED) + 0 (STANDING)
11)	Region: UMZINYATHI		
12.1	<p>21004P2100BF10047597 - DUNDEE TO NQUTU</p> <p>FROM DUNDEE TAXI RANK TURN RIGHT INTO SMITH STREET, PROCEED ALONG SMITH STREET, TURN RIGHT INTO VICTORIA STREET (R68), PROCEED ALONG VICTORIA STREET (R68), FOLLOW R68/R33, TURN RIGHT INTO R68 FOLLOW R68 TO NQUTHU, TURN RIGHT AT NQUTHU (R68/P54), ACROSS P54 INTO P36/2, PROCEED ALONG P36/2 TURN LEFT INTO NQUTU TAXI RANK, OFFLOAD, LOAD AND ALONG THE FORWARD ROUTE IN REVERSE.</p> <p>CONDITIONS / RESTRICTIONS THE PICKING UP AND SETTING DOWN OF PASSENGERS ON THIS ROUTE MUST BE CONDUCTED STRICTLY AND IN ACCORDANCE WITH AGREEMENT BETWEEN DUNDEE TAXI ASSOCIATION AND NQUTHU TAXI ASSOCIATION DATED 2006. 01. 03. THE ROUTE MAY ONLY BE ALLOCATED TO THOSE MEMBERS AND VEHICLE FOR WHICH SPECIFICALLY APPLICATION HAVE BEEN MADE AND APPROVED BY THE BOARD.</p>		
12.2	<p>21004P2207CF00047599 - DUNDEE TO ANNIEVILLE</p> <p>ALTERNATIVE 1 FROM DUNDEE TAXI RANK TURN RIGHT INTO SMITH STREET, PROCEED ALONG SMITH STREET, TURN RIGHT INTO VICTORIA STREET (R68), PROCEED ALONG VICTORIA STREET (R68), TURN RIGHT INTO KARL LANDMAN STREET, PROCEED ALONG KARL LANDMAN STREET, FOLLOW R68 TURN RIGHT INTO R621 PROCEED ALONG R621 TO HATTINGSPRUIT, FOLLOW R621 TO DANNHAUSER, FOLLOW R621, TURN RIGHT INTO P38, PROCEED ALONG P38 TO ANNIEVILLE, KWAMDAKANE TAXI RANK, OFFLOAD, LOAD AND RETURN ALONG THE FORWARD ROUTE IN REVERSE.</p> <p>CONDITIONS: NO PICK UP ALLOWED AT ANNIEVILLE AS PER THE INSTRUCTION OF DUNDEE TAXI ASSOCIATION.</p> <p>ALTERNATIVE 2 FROM DUNDEE TAXI RANK TURN RIGHT INTO SMITH STREET, PROCEED ALONG SMITH STREET, TURN RIGHT INTO VICTORIA STREET (R68), PROCEED ALONG VICTORIA STREET (R68), TURN LEFT INTO BROWNING STREET, PROCEED ALONG BROWNING STREET, TURN RIGHT INTO UNION STREET, PROCEED ALONG UNION STREET, TURN LEFT INTO ARGYLL STREET, PROCEED ALONG ARGYLL STREET TO P272 FOLLOW P272 TO ANNIEVILLE, KWAMDAKANE TAXI RANK, OFFLOAD, LOAD AND RETURN ALONG FORWARD ROUTE IN REVERSE.</p>		
12.3	<p>21004P2100M110047600 - DUNDEE TO GERMISTON</p> <p>ALTERNATIVE 1 FROM DUNDEE TAXI RANK TURN RIGHT INTO SMITH STREET, PROCEED ALONG SMITH STREET, TURN RIGHT INTO VICTORIA STREET (R68), PROCEED ALONG VICTORIA STREET (R68), TURN RIGHT INTO KARL LANDMAN STREET, PROCEED ALONG KARL LANDMAN STREET (R68), FOLLOW R68, TURN RIGHT INTO R621, FOLLOW TO N11 TO HATTINGSPRUIT, FOLLOW R621 TO DANNHAUSER, FOLLOW R621 TO N11, TURN RIGHT INTO N11, FOLLOW N11 TO NEWCASTLE, PROCEED THROUGH NEWCASTLE TURN LEFT INTO R34 TOWARD (MEMEL), PROCEED ALONG R34 TO MEMEL, FOLLOW R34 TO VREDE, FOLLOW R34 TO CORNELIA (R103), FOLLOW R103, FOLLOW R103 TO VILLIERS, PROCEED ALONG R103 AND TURN RIGHT INTO N3, FOLLOW N3 TO HEIDELBERG, PROCEED AND ALONG N3 TO VOSLOORUS, PROCEED WITH N3 OFF RAMP INTO BARRY MARAIS ROAD (R21/MET43), PROCEED TO BOKSBURG/VOSLOORUS TAXI RANK PROCEED ALONG BARRY MARAIS ROAD (R21/MET 43) ON RAMP, INTO N3, PROCEED WITH N3, TO N17 OFF RAMP INTO OLIVIER ROAD (M53), PROCEED WITH M53 TO GERMISTON RAILWAY STATION TAXI RANK, OFFLOAD, LOAD AND RETURN ALONG THE FORWARD ROUTE IN REVERSE.</p> <p>ALTERNATIVE FROM DUNDEE TAXI RANK PROCEED AS PER ROUTE 14.1 ABOVE UP TO NEWCASTLE. BYPASS NEWCASTLE AND PROCEED ALONG N11 TO VOLKSRUS INTO LAINGSNEK STREET, PROCEED ALONG LAINGSNEK STREET, TURN LEFT INTO JOUBERT STREET, PROCEED ALONG JOUBERT STREET, TURN RIGHT INTO DAN PIENAAR STREET (R543), PROCEED ALONG DAN PIENAAR STREET, TURN RIGHT INTO R23, FOLLOW R23 TO STANDERTON (BOTH STREET), PROCEED ALONG BOTH STREET, TURN LEFT INTO LOMBAARD STREET, PROCEED ALONG LOMBAARD STREET, TURN LEFT INTO KROG STREET, PROCEED ALONG KROG STREET, EXIT STANDERTON ON R23, FOLLOW R23 PAST GREYLINGSTAD, FOLLOW R23 PAST BALFOUR, FOLLOW R23 TO HEIDELBERG, AT HEIDELBERG TURN RIGHT INTO N3 TOWARDS JOHANNESBURG, FOLLOW N3 TO VOSLOORUS, PROCEED WITH N3 OFF RAMP INTO BARRY MARAIS ROAD (R21/MET43), PROCEED TO BOKSBURG/VOKSLOORUS TAXI RANK, PROCEED ALONG BARRY MARAIS ROAD (R21/MET 43), ONRAMP INTO N3, PROCEED WITH N3 TO N17 INTERCHANGE, PROCEED WITH N3 RIGHT TO GERMISTON (N17 EAST), PROCEED WITH N17 OFF RAMP INTO OLIVIER ROAD (M53), PROCEED WITH M53 TO GERMISTON RAILWAY STATION TAXI RANK, OFFLOAD, LOAD AND RETURN ALONG THE FORWARD ROUTE IN REVERSE.</p>		
12.4	<p>21004P21003Q10047348 - DUNDEE TO POMEROY (VIA HELPMKAAR)</p> <p>FROM DUNDEE TAXI RANK TURN RIGHT INTO SMITH STREET, PROCEED ALONG SMITH STREET, TURN RIGHT INTO VICTORIA STREET (R68), PROCEED ALONG VICTORIA STREET, LEFT INTO WILSON STREET (R33), PROCEED ALONG WILSON STREET, FOLLOW R33 TO HELPMKAAR, FOLLOW R33 TO POMEROY, TURN INTO SHEPSTONE STREET, PROCEED ALONG SHEPSTONE STREET, TURN LEFT INTO POMEROY TAXI RANK AND RETURN ALONG THE FORWARD ROUTE IN REVERSE.</p>		
12.5	<p>21004P2100F510047349 - DUNDEE TO DANNHAUSER</p> <p>FROM DUNDEE TAXI RANK TURN RIGHT INTO SMITH STREET, PROCEED ALONG SMITH STREET, TURN RIGHT INTO VICTORIA STREET (R68), PROCEED ALONG VICTORIA STREET (R68), TURN INTO KARL LANDMAN, PROCEED ALONG KARL LANDMAN STREET, FOLLOW R68 TURN RIGHT INTO R621, PROCEED ALONG R621 TO HATTINGSPRUIT, FOLLOW R621 TO DANNHAUSER, ACROSS THE BRIDGE INTO DANNHAUSER, TURN LEFT INTO MAIN STREET (R204) AND PROCEED TO DANNHAUSER TAXI RANK, OFF LOAD AND RETURN ALONG THE FORWARD ROUTE IN REVERSE.</p>		
12.6	<p>21004P2100FF10047594 - DUNDEE TO LADYSMITH</p> <p>FROM DUNDEE TAXI RANK TURN RIGHT INTO SMITH STREET, PROCEED ALONG SMITH STREET, TURN RIGHT INTO VICTORIA STREET (R68), PROCEED ALONG VICTORIA STREET (R68), TURN RIGHT INTO KARL LANDMAN STREET, PROCEED ALONG KARL LANDMAN STREET, TURN LEFT INTO R614, PROCEED ALONG R614, TURN LEFT INTO R602, PROCEED ALONG R602, TURN LEFT INTO N11, FOLLOW N11 TO LADYSMITH, PROCEED ALONG N11 STRAIGHT TO NEWCASTLE ROAD, PROCEED ALONG NEWCASTLE ROAD, TURN LEFT INTO WILLIS STREET, PROCEED WILLIS STREET, TURN RIGHT INTO ILLING STREET TAXI RANK, OFFLOAD ONLY. PROCEED ALONG ILLING STREET, TURN RIGHT INTO ALFRED STREET, TURN LEFT INTO CROWSHAW ROAD, PROCEED ALONG CROWSHAW ROAD, STRAIGHT INTO LVELL ROAD, PROCEED ALONG LVELL ROAD, AND TURN LEFT INTO LADYSMITH TAXI RANK, OFFLOAD, LOAD AND RETURN ALONG THE FORWARD ROUTE IN REVERSE.</p>		



transport

Department:
Transport
Province of KwaZulu-Natal

GAZETTE

LGKZNG32-2023-NOV

REGION: ALL

12.7	21004P2100FF10047595 - DUNDEE TO SITHEMBILE TOWNSHIP, GLENCOE
	FROM DUNDEE TAXI RANK TURN RIGHT INTO SMITH STREET, PROCEED ALONG SMITH STREET, TURN RIGHT INTO VICTORIA STREET (R68), PROCEED ALONG VICTORIA STREET (R68), TURN RIGHT INTO KARL LANDMAN STREET, PROCEED ALONG KARL LANDMAN STREET, TURN LEFT INTO R614, PROCEED ALONG R614 INTO GLENCOE, TURN LEFT INTO BIGGAR STREET OR UITHOEK STREET, ACROSS MAIN STREET TO SITHEMBILE, OFFLOAD, LOAD AND RETURN ALONG THE FORWARD ROUTE IN REVERSE.
12.8	21004P2100BF10047596 - DUNDEE TO NKANDLA
	FROM DUNDEE TAXI RANK TURN RIGHT INTO SMITH STREET, PROCEED ALONG SMITH STREET, TURN RIGHT INTO VICTORIA STREET (R68), PROCEED ALONG VICTORIA STREET (R68), FOLLOW R68/R33, TURN RIGHT INTO R68 FOLLOW R68 TO NQUTHU, TURN RIGHT AT NQUTHU (R68), RIGHT INTO P50/3, PROCEED ALONG P50/3 TO NKANDLA TAXI RANK, OFFLOAD, LOAD, AND RETURN ALONG THE FORWARD ROUTE IN REVERSE.
12.9	21004P21004Q00047605 - DUNDEE TO JOHANNESBURG:
	ALTERNATIVE ROUTE 1: FROM DUNDEE TAXI RANK TURN PROCEED AS PER ROUTE ABOVE UP TO N3 AT HEIDELBERG, FOLLOW N3 TO JOHANNESBURG, TURN RIGHT INTO M2, PROCEED WITH M2 OFFRAMP INTO SIEMERT ROAD (M31), PROCEED WITH SIEMERT ROAD, INTO END STREET, PROCEED WITH END STREET OFFRAMP INTO ANDERSON STREET, PROCEED WITH ANDERSON STREET, TURN RIGHT INTO NUGGET STREET, TURN LEFT INTO COMMISSIONER STREET (R24), TURN RIGHT INTO RISSIK STREET (M9), TURN RIGHT INTO DE VILLIERS STREET, TURN LEFT INTO WANDERERS STREET, TURN LEFT INTO NOORD STREET (JOHANNESBURG RAILWAY TAXI RANK), OFFLOAD, LOAD AND RETURN ALONG THE FORWARD ROUTE IN REVERSE. ALTERNATIVE ROUTE 2: FROM DUNDEE TAXI RANK PROCEED AS PER ROUTE ABOVE UP TO N3 AT HEIDELBERG. AT HEIDELBERG TURN RIGHT INTO N3 TOWARDS JOHANNESBURG, FOLLOW N3 TO JOHANNESBURG, TURN RIGHT INTO M2, PROCEED WITH M2 OFFRAMP INTO SIEMERT ROAD (M31), PROCEED WITH SIEMERT ROAD, INTO END STREET, INTO ANDERSON STREET, TURN RIGHT INTO NUGGET STREET, TURN RIGHT INTO COMMISSIONER STREET (R24), TURN RIGHT INTO RISSIK STREET (M9), TURN RIGHT INTO DE VILLIERS STREET, TURN LEFT WANDERERS STREET, TURN LEFT INTO NOORD STREET (JOHANNESBURG RAILWAY STATION TAXI RANK), OFFLOAD, LOAD AND RETURN ALONG FORWARD ROUTE REVERSE.
12.10	21004P21004R10047609 - DUNDEE TO PIETERMARITZBURG
	FROM DUNDEE TAXI RANK TURN RIGHT INTO SMITH STREET, PROCEED ALONG SMITH STREET, TURN RIGHT INTO VICTORIA STREET (R68), PROCEED ALONG VICTORIA STREET (R68), TURN RIGHT INTO KARL LANDMAN STREET, PROCEED ALONG KARL LANDMAN, TURN LEFT INTO R614, PROCEED ALONG R614, TURN LEFT INTO R602, FOLLOW R602 TO WASBANK, FOLLOW R602 TO WESSESNEK, FOLLOW R602 TO ELANDSLAAGTE, PROCEED ALONG R602, TURN LEFT INTO N11, FOLLOW N11 TO LADYSMITH, TURN LEFT INTO P32, TURN RIGHT INTO P325, PROCEED TO P544, PROCEED TO COLENZO, BYPASSING COLENZO, TURN LEFT INTO R103, PROCEED TO FRERE, TURN LEFT INTO N3, PROCEED WITH N3 TO PIETERMARITZBURG, TURN RIGHT AT BHAMBATHA (GREYTOWN ROAD) INTO CHURCH STREET, TURN LEFT INTO MASUKWANA (EAST STREET), TURN RIGHT INTO JABU NDLOVU (LOOP STREET), TURN RIGHT INTO BOSHOFF STREET, TURN LEFT INTO PIET-MARITZ STREET, TURN LEFT INTO PINE STREET TO CHURCH STREET TERMINAL NO1 (CHURCH/ PINE) (KPC0031). ALTERNATIVE: NEW GREYTOWN ROAD LEFT INTO BHAMBATHA (GREYTOWN ROAD) INTO CHURCH STREET, LEFT INTO MASUKWANA (EAST STREET), RIGHT INTO JABU NDLOVU (LOOP) STREET, RIGHT INTO BOSHOFF STREET, LEFT INTO PIET- MARITZ STREET, LEFT INTO PINE STREET, TO CHURCH STREET TERMINAL NO1 (CHURCH / PINE) (KPC0031), AND RETURN INTO CHURCH STREET, LEFT INTO WEST STREET, RIGHT INTO BERG STREET, RIGHT INTO EAST STREET, LEFT INTO CHURCH STREET BECOMING OLD GREYTOWN ROAD AND PROCEED ALONG THE REMAINDER OF THE FORWARD ROUTE IN REVERSE.
12.11	2207BP2207BP00050962 - DUNDEE TO PEACEVALE/FORESTDALE
	FROM DUNDEE TAXI RANK TURN RIGHT INTO SMITH STREET, PROCEED ALONG SMITH STREET, TURN RIGHT INTO VICTORIA STREET (R68), TURN RIGHT INTO HAJEE JAMAL STREET, PROCEED ALONG HAJEE JAMAL STREET, AND TURN RIGHT INTO PEACEVALE, OFFLOAD AND LOAD. PROCEED WITH HAJEE JAMAL STREET INTO FORESTDALE, OFFLOAD, LOAD. FROM FORESTDALE TURN RIGHT INTO COMMERCIAL STREET, PROCEED ALONG COMMERCIAL STREET STRAIGHT INTO WILSON STREET, PROCEED ALONG WILSON STREET, TURN RIGHT INTO VICTORIA STREET (R68), PROCEED ALONG VICTORIA STREET (R68), AND TURN LEFT INTO TAXI RANK.
12.12	2207BP2207BP00050963 - DUNDEE TO PEACEVALE / FORESTDALE
	FROM DUNDEE TAXI RANK TURN RIGHT INTO SMITH STREET, PROCEED ALONG SMITH STREET, TURN LEFT INTO VICTORIA STREET (R68), TURN LEFT INTO BROWNING STREET, AND PROCEED ALONG BROWNING STREET STRAIGHT INTO MPATI ROAD, OFFLOAD, LOAD. FROM MPATI ROAD TURN RIGHT INTO UNION STREET, PROCEED ALONG UNION STREET, TURN LEFT INTO KARL LANDMAN STREET TO PICK N PAY CENTRE, OFFLOAD, LOAD. PROCEED ALONG KARL LANDMAN STREET, TURN LEFT INTO BEACONSFIELD STREET TO SPAR, OFFLOAD, LOAD.
12.13	2207BP2207XJ10050582 - DUNDEE TO EMPANGENI
	FROM DUNDEE TAXI RANK TURN RIGHT INTO SMITH STREET, PROCEED ALONG SMITH STREET, TURN RIGHT INTO VICTORIA STREET (R68), PROCEED ALONG VICTORIA STREET (R68), FOLLOW R68/R33, TURN RIGHT INTO R68, FOLLOW R68 TO NQUTHU, PROCEED ALONG R68 TO BABANANGO, FOLLOW R68 UP TO R34, TURN RIGHT INTO R34, FOLLOW R34 TO MELMOTH, FOLLOW R34 TO NKWALENI, TURN LEFT TOWARDS EMPANGENI (R34), PROCEED ALONG R34 TO EMPANGENI, STRAIGHT INTO MAIN ROAD, TURN RIGHT INTO WEIGHTMAN STREET TAXI RANK, OFFLOAD, LOAD AND RETURN ALONG THE FORWARD ROUTE IN REVERSE. ALTERNATIVE FROM DUNDEE TAXI RANK TURN RIGHT INTO SMITH STREET, PROCEED ALONG SMITH STREET, TURN LEFT INTO VICTORIA STREET (R68), PROCEED ALONG VICTORIA STREET (R68), FOLLOW R68/R33 TO VRYHEID, TURN RIGHT INTO VRYHEID BYPASS (R34) PROCEED ALONG R34 TOWARDS ULUNDI (R34), INTO R66, AND PROCEED TO ULUNDI TAXI RANK, OFFLOAD ONLY. FROM ULUNDI TAXI RANK RETURN TO R34, FOLLOW R34 TO MELMOTH, FOLLOW R34 TO NKWALENI, TURN LEFT TOWARDS EMPANGENI (R34), PROCEED ALONG R34 TO EMPANGENI STRAIGHT INTO MAIN ROAD, TURN RIGHT INTO WEIGHTMAN STREET TAXI RANK, OFFLOAD, LOAD AND RETURN ALONG THE FORWARD ROUTE IN REVERSE.



transport

Department:
Transport
Province of KwaZulu-Natal

GAZETTE

LGKZNG32-2023-NOV

REGION: ALL

12.14	2202DH21004R10050923 - DUNDEE TO DURBAN ALTERNATIVE ROUTE	<p>FROM DUNDEE TAXI RANK FOLLOW ROUTE UP TO THE N3, PROCEED WITH N3 TO CATO RIDGE, ALONG N3 OFF RAMP INTO M13, PROCEED WITH OLD MAIN ROAD (M31), TURN RIGHT INTO MOODLE STREET PINETOWN, AND OFFLOAD ONLY. PROCEED WITH MOODLE STREET, TURN RIGHT INTO OLD MAIN ROAD (M31), PROCEED WITH OLD MAIN ROAD, TURN RIGHT INTO STAPPLETON ROAD (M5) PROCEED WITH STAPPLETON ROAD (M5), TURN LEFT INTO J. S. MARWICK HIGHWAY (M13), PROCEED WITH J. S. MARWICK HIGHWAY (M13) ONRAMP, INTO N3, PROCEED WITH N3 OFFRAMP INTO OLD DUTCH ROAD (M13), PROCEED WITH OLD DUTCH ROAD STRAIGHT INTO ALICE STREET, OFFLOAD ONLY AT YMCA. PROCEED WITH ALICE STREET (M4) TURN LEFT INTO ALBERT STREET, THEN UMGENI ROAD, TURN LEFT INTO CRABBLE STREET, TURN LEFT INTO OSBORNE STREET, OFFLOAD AND LOAD AND RETURN AS PER RETURN ROUTE BELOW AND THE REMAINDER OF THE FORWARD ROUTE IN REVERSE.</p> <p>ALTERNATIVE ROUTE</p> <p>FROM DUNDEE TAXI RANK FOLLOW THE SAME ROUTE UP TO POMEROY, PROCEED TO TUGELA FERRY, PROCEED TO KEATS DRIFT, PROCEED TO GREYTOWN, PROCEED TO NEW HANOVER, AND PROCEED TO PIETERMARITZBURG, ENTERING ALONG NEW GREYTOWN ROAD, PROCEED WITH NEW GREYTOWN ROAD TO ONRAMP TO N3, PROCEED WITH N3, BYPASS CATO RIDGE, PROCEED ALONG N3- OFF RAMP INTO M13, LEFT INTO OLD MAIN ROAD (M31), PROCEED WITH OLD MAIN ROAD (M31), TURN RIGHT INTO MOODLE STREET PINETOWN, OFFLOAD ONLY. PROCEED WITH MOODLE STREET, TURN RIGHT INTO OLD MAID ROAD (M31), PROCEED WITH OLD MAIN ROAD M31, TURN RIGHT INTO STAPPLETON ROAD (M5) PROCEED WITH STAPPLETON ROAD (M5), TURN LEFT INTO J. S. MARWICK HIGHWAY (M13), PROCEED WITH J. S. MARWICK HIGHWAY (M13), INTO N3, PROCEED WITH N3 OFFRAMP INTO OLD DUTCH ROAD (M13), PROCEED WITH OLD DUTCH ROAD STRAIGHT INTO ALICE STREET, OFFLOAD ONLY AT YMCA. PROCEED WITH ALICE STREET (M4) TURN LEFT INTO ALBERT STREET, THEN INTO UMGENI ROAD, TURN LEFT INTO CRABBLE STREET, TURN LEFT INTO OSBORNE STREET TO OSBORNE TAXI RANK, OFFLOAD AND LOAD AND RETURN AS PER RETURN ROUTE AND THE REMAINDER OF THE FORWARD ROUTE IN REVERSE.</p> <p>CONDITIONS/RESTRICTIONS NO PICKING UP OF PASSENGERS IS ALLOWED ON THE FORWARD JOURNEY, NO SETTING DOWN OF PASSENGERS IS PERMITTED ON THE RETURN JOURNEY BETWEEN DUNDEE AND DURBAN.</p> <p>RETURN ROUTE FROM DURBAN TO DUNDEE FROM OSBOURNE STREET TAXI RANK INTO FIRST AVENUE JOIN EPSON ROAD, UMGENI ROAD INTO LEOPOLD STREET, CANONGATE ROAD, INTO THE WESTERN FREEWAY (N3) AND PROCEED ALONG N3 AND THE REMAINDER OF THE FORWARD ROUTE IN REVERSE.</p>
12.15	2207BP2207BP00050946 - DUNDEE TO SIBONGILE TOWNSHIP	<p>FROM DUNDEE TAXI RANK TURN RIGHT INTO SMITH STREET, PROCEED ALONG SMITH STREET, PROCEED ALONG SMITH STREET, TURN RIGHT INTO VICTORIA STREET (R68), TURN LEFT INTO CONRHILL STREET, AND PROCEED ALONG CORNHILL STREET STRAIGHT INTO SIBONGILE. OFFLOAD, LOAD AND RETURN ALONG THE FORWARD ROUTE IN REVERSE.</p>
12.16	2207BP2207BP00050947 - DUNDEE TO RORKE'S DRIFT (VIA BON DOU/DE WAAL).	<p>FROM DUNDEE TAXI RANK TURN RIGHT INTO SMITH STREET, PROCEED ALONG SMITH STREET, TURN RIGHT INTO VICTORIA STREET (R68), PROCEED ALONG VICTORIA STREET (R68), TURN LEFT INTO WILSON STREET (R33), PROCEED ALONG WILSON STREET, FOLLOW R33, TURN LEFT INTO P190 (VIA BON DOU) PROCEED ALONG P190 TO RORKE DRIFT, SHIYANE MISSION, OFF LOAD, LOAD AND RETURN ALONG THE FORWARD ROUTE IN REVERSAL.</p>
12.17	2207BP2207BP00050948 - DUNDEE TO WASBANK	<p>FROM DUNDEE TAXI RANK RIGHT INTO SMITH STREET, PROCEED ALONG SMITH STREET, TURN RIGHT INTO VICTORIA STREET (R68), PROCEED ALONG VICTORIA STREET (R68), FOLLOW P33-2, PROCEED ALONG P33-2 TO WASBANK, PROCEED ALONG P33-2, TURN LEFT INTO STATION STREET, WASBANK TAXI RANK, OFFLOAD, LOAD, RETURN ALONG THE FORWARD ROUTE IN REVERSE.</p>
12.18	2207BP2207BP00050950 - DUNDEE TO VRYHEID	<p>FROM DUNDEE TAXI RANK TURN RIGHT INTO SMITH STREET, PROCEED ALONG SMITH STREET, TURN LEFT INTO VICTORIA STREET (R68), PROCEED WITH R68/33 BECOMING R33, PROCEED WITH R33(P34-3) TO VRYHEID TOWN STRAIGHT INTO CHURCH STREET, TURN RIGHT INTO VRYHEID TAXI RANK, OFFLOAD ONLY. FROM VRYHEID TAXI RANK TURN LEFT INTO CHURCH STREET, PROCEED ALONG CHURCH STREET STRAIGHT INTO STRECH CRESCENT, TURN LEFT INTO RAILWAY STATION TAXI RANK, AND OFFLOAD ONLY. FROM RAILWAY STATION TAXI RANK TURN RIGHT INTO STRECH CRESCENT, PROCEED INTO CHURCH STREET, TURN RIGHT INTO VRYHEID TAXI RANK, LOAD ONLY AND RETURN ALONG CHURCH STREET, INTO R33 AND PROCEED ALONG THE REMAINDER OF THE FORWARD ROUTE IN REVERSE</p>
12.19	2207BP2207BP00050958 - DUNDEE TO DUNDEE HOSPITAL	<p>FROM DUNDEE TAXI RANK TURN RIGHT INTO SMITH STREET, PROCEED ALONG SMITH STREET, PROCEED ALONG SMITH STREET, TURN RIGHT INTO VICTORIA STREET (R68), TURN LEFT INTO CORPORATION STREET, PROCEED STRAIGHT INTO DUNDEE HOSPITAL, OFFLOAD, LOAD AND RETURN ALONG FORWARD ROUTE IN REVERSE.</p>
12.20	2207BP2207BP00050960 - DUNDEE TO STRATHMORE PARK	<p>FROM DUNDEE TAXI RANK TURN RIGHT INTO SMITH STREET, PROCEED ALONG SMITH STREET, TURN RIGHT INTO VICTORIA STREET (R68), AND TURN RIGHT INTO STRATHMORE, OFFLOAD, LOAD AND RETURN ALONG FORWARD ROUTE IN REVERSE.</p>
12.21	21004P2100F610047346 - DUNDEE TO NEWCASTLE	<p>FROM DUNDEE TAXI RANK TURN RIGHT INTO SMITH STREET, PROCEED ALONG SMITH STREET, TURN RIGHT INTO VICTORIA STREET (R68), PROCEED ALONG VICTORIA STREET (R68), TURN RIGHT INTO KARL LANDMAN STREET, PROCEED ALONG KARL LANDMAN, FOLLOW R68 TURN RIGHT INTO R621 PROCEED ALONG R621 TO HATTINGSPRUIT, FOLLOW R621 TO DANNHAUSER, FOLLOW R621 TO N11, TURN RIGHT INTO N11, FOLLOW N11 TO NEWCASTLE OFF RAMP, LEFT TO NEWCASTLE (ALLEN STREET), PROCEED ALONG ALLEN STREET TURN LEFT INTO TERMINUS STREET, PROCEED ALONG TERMINUS STREET, TURN RIGHT INTO NEWCASTLE TAXI RANK, OFFLOAD, LOAD AND RETURN ALONG THE FORWARD ROUTE IN REVERSE.</p>



transport

Department:
Transport
Province of KwaZulu-Natal

GAZETTE

LGKZNG32-2023-NOV

REGION: ALL

12.22	<p>21004P21006800047601 - CONDITIONS/RESTRICTIONS</p> <ol style="list-style-type: none"> 1. PASSENGERS MAY BE PICKED UP AND / OR SET DOWN ONLY DESIGNATED TAXI RANKS OR TAXI STOPS, WHICH SHALL EXCLUDE BUS STOPS. 2. ON THE INBOUND TRIP TO DURBAN, PIETERMARITZBURG, EMPANGENI, GERMISTON, VRYHEID, LADYSMITH, AND JOHANNESBURG NO PASSENGERS MAY BE PICKED UP ENROUTE FROM LEAVING THE MAGISTERIAL OF DUNDEE UNTIL REACHING THE DESTINATION RANK. 3. ON THE RETURN TRIP TO DUNDEE, NO PASSENGERS MAY BE SET DOWN UNTIL REACHING THE MAGISTERIAL DISTRICT OF DUNDEE. 4. ENTRY OR RANKING ON PRIVATE PROPERTY IS NOT PERMITTED WITHOUT THE WRITTEN PERMISSION OF THE LANDLORD, A COPY OF WHICH MUST BE SUPPLIED TO THE BOARD BEFORE UPLIFTING THE OPERATING LICENCE 5. WITHOUT HAVING ENTERED INTO AN AGREEMENT WITH THE OTHER OPERATORS ON A COMMON ROUTE, AS CONTEMPLATED BY SECTION 88 (2) (B) OF ACT 22 OF 2000, PICKING UP OR SETTING DOWN OF PASSENGERS ON SUCH ROUTE IS NOT PERMITTED. A COPY OF SUCH AGREEMENT MUST BE SUPPLIED TO THE BOARD. 6. AT RANKS, WHETHER ON-STREET OR OFF-STREET, ONLY THE TAXIS THAT CAN BE ACCOMMODATED IN THE DEMARCATED AREA MAY OCCUPY THE RANK, EXCESS VEHICLES MUST HOLD ELSEWHERE AT DESIGNATED HOLDING ARREARS. 7. RANK PERMITS OR LETTERS OF AUTHORITY MUST BE PRODUCED WHEN UPLIFTING, IN RESPECT OF ALL RANKS IN MUNICIPAL ARREARS, IN PARTICULAR MAJOR TOWNS AND CITIES AND IN PARTICULAR IN RESPECT OF INTER-PROVINCIAL DESTINATIONS. 8. THE VEHICLE MUST BE COVERED BY MOTOR VEHICLE INSURANCE AS WELL AS PERSONAL LIABILITY INSURANCE. 9. THE ALLOCATION OF ANY ROUTE OR PORTION OF HE ROUTE IS SUBJECT TO THE CONDITION THAT HAS BEEN APPROVED AND ALLOCATED IN GOOD FAITH AND SUCH ROUTE WILL BE INVALID SHOULD IT TRANSPIRE THAT THE ROUTE OR PORTION THEREOF WILL, OR HAS CAUSED CONFLICT DUE TO IT HAVING BEEN APPROVED BASED ON INCORRECT OR FALSE INFORMATION SUPPLIED TO THE BOARD, OR AS A RESULT OF AN ERROR. IN SUCH INSTANCE THE OPERATING LICENCE MUST BE RETURNED TO THE BOARD FOR CORRECTION.
-------	--



transport

Department:
Transport
Province of KwaZulu-Natal

GAZETTE

LGKZNG32-2023-NOV

REGION: ALL

1)	Application Number: APP0165089	2)	Gazette Number: LGKZNG32-2023-NOV
3)	Applicant: KB KHANYILE ID NO. 9805255364088 Association: DUNDEE TRANSPORT ASSOCIATION	4)	Applicant Address: P.O BOX 1264 DUNDEE 3000
5)	Existing Licence Holder: NOT APPLICABLE ID NO. NOT APPLICABLE	6)	Existing Licence Holder Address: NOT APPLICABLE
7)	Type of application: NEW OPERATING LICENCE	8)	Operating Licence Number: NOTAVAILABLE
9)	Vehicle Type: MINIBUS	10)	1 X 15 (SEATED) + 0 (STANDING)
11)	Region: UMZINYATHI		
12.1	21004P21003Q10047348 - DUNDEE TO POMEROY (VIA HELPMKAAR) FROM DUNDEE TAXI RANK TURN RIGHT INTO SMITH STREET, PROCEED ALONG SMITH STREET, TURN RIGHT INTO VICTORIA STREET (R68), PROCEED ALONG VICTORIA STREET, LEFT INTO WILSON STREET (R33), PROCEED ALONG WILSON STREET, FOLLOW R33 TO HELPMKAAR, FOLLOW R33 TO POMEROY, TURN INTO SHEPSTONE STREET, PROCEED ALONG SHEPSTONE STREET, TURN LEFT INTO POMEROY TAXI RANK AND RETURN ALONG THE FORWARD ROUTE IN REVERSE.		
12.2	21004P21004Q00047605 - DUNDEE TO JOHANNESBURG: ALTERNATIVE ROUTE 1: FROM DUNDEE TAXI RANK TURN PROCEED AS PER ROUTE ABOVE UP TO N3 AT HEIDELBERG, FOLLOW N3 TO JOHANNESBURG, TURN RIGHT INTO M2, PROCEED WITH M2 OFFRAMP INTO SIEMERT ROAD (M31), PROCEED WITH SIEMERT ROAD, INTO END STREET, PROCEED WITH END STREET OFFRAMP INTO ANDERSON STREET, PROCEED WITH ANDERSON STREET, TURN RIGHT INTO NUGGET STREET, TURN LEFT INTO COMMISSIONER STREET (R24), TURN RIGHT INTO RISSIK STREET (M9), TURN RIGHT INTO DE VILLIERS STREET, TURN LEFT INTO WANDERERS STREET, TURN LEFT INTO NOORD STREET (JOHANNESBURG RAILWAY TAXI RANK), OFFLOAD, LOAD AND RETURN ALONG THE FORWARD ROUTE IN REVERSE. ALTERNATIVE ROUTE 2: FROM DUNDEE TAXI RANK PROCEED AS PER ROUTE ABOVE UP TO N3 AT HEIDELBERG. AT HEIDELBERG TURN RIGHT INTO N3 TOWARDS JOHANNESBURG, FOLLOW N3 TO JOHANNESBURG, TURN RIGHT INTO M2, PROCEED WITH M2 OFFRAMP INTO SIEMERT ROAD (M31), PROCEED WITH SIEMERT ROAD, INTO END STREET, INTO ANDERSON STREET, TURN RIGHT INTO NUGGET STREET, TURN RIGHT INTO COMMISSIONER STREET (R24), TURN RIGHT INTO RISSIK STREET (M9), TURN RIGHT INTO DE VILLIERS STREET, TURN LEFT WANDERERS STREET, TURN LEFT INTO NOORD STREET (JOHANNESBURG RAILWAY STATION TAXI RANK), OFFLOAD, LOAD AND RETURN ALONG FORWARD ROUTE REVERSE.		
12.3	21004P2100BF10047596 - DUNDEE TO NKANDLA FROM DUNDEE TAXI RANK TURN RIGHT INTO SMITH STREET, PROCEED ALONG SMITH STREET, TURN RIGHT INTO VICTORIA STREET (R68), PROCEED ALONG VICTORIA STREET (R68), FOLLOW R68/R33, TURN RIGHT INTO R68 FOLLOW R68 TO NQUTHU, TURN RIGHT AT NQUTHU (R68), RIGHT INTO P50/3, PROCEED ALONG P50/3 TO NKANDLA TAXI RANK, OFFLOAD, LOAD, AND RETURN ALONG THE FORWARD ROUTE IN REVERSE.		
12.4	21004P2100BF10047597 - DUNDEE TO NQUTHU FROM DUNDEE TAXI RANK TURN RIGHT INTO SMITH STREET, PROCEED ALONG SMITH STREET, TURN RIGHT INTO VICTORIA STREET (R68), PROCEED ALONG VICTORIA STREET (R68), FOLLOW R68/R33, TURN RIGHT INTO R68 FOLLOW R68 TO NQUTHU, TURN RIGHT AT NQUTHU (R68/P54), ACROSS P54 INTO P36/2, PROCEED ALONG P36/2 TURN LEFT INTO NQUTHU TAXI RANK, OFFLOAD, LOAD AND ALONG THE FORWARD ROUTE IN REVERSE. CONDITIONS / RESTRICTIONS THE PICKING UP AND SETTING DOWN OF PASSENGERS ON THIS ROUTE MUST BE CONDUCTED STRICTLY AND IN ACCORDANCE WITH AGREEMENT BETWEEN DUNDEE TAXI ASSOCIATION AND NQUTHU TAXI ASSOCIATION DATED 2006. 01. 03. THE ROUTE MAY ONLY BE ALLOCATED TO THOSE MEMBERS AND VEHICLE FOR WHICH SPECIFICALLY APPLICATION HAVE BEEN MADE AND APPROVED BY THE BOARD.		
12.5	21004P2100F510047349 - DUNDEE TO DANNHAUSER FROM DUNDEE TAXI RANK TURN RIGHT INTO SMITH STREET, PROCEED ALONG SMITH STREET, TURN RIGHT INTO VICTORIA STREET (R68), PROCEED ALONG VICTORIA STREET (R68), TURN INTO KARL LANDMAN, PROCEED ALONG KARL LANDMAN STREET, FOLLOW R68 TURN RIGHT INTO R621, PROCEED ALONG R621 TO HATTINGSPRUIT, FOLLOW R621 TO DANNHAUSER, ACROSS THE BRIDGE INTO DANNHAUSER, TURN LEFT INTO MAIN STREET (R204) AND PROCEED TO DANNHAUSER TAXI RANK, OFF LOAD AND RETURN ALONG THE FORWARD ROUTE IN REVERSE.		
12.6	21004P2100F610047346 - DUNDEE TO NEWCASTLE FROM DUNDEE TAXI RANK TURN RIGHT INTO SMITH STREET, PROCEED ALONG SMITH STREET, TURN RIGHT INTO VICTORIA STREET (R68), PROCEED ALONG VICTORIA STREET (R68), TURN RIGHT INTO KARL LANDMAN STREET, PROCEED ALONG KARL LANDMAN, FOLLOW R68 TURN RIGHT INTO R621 PROCEED ALONG R621 TO HATTINGSPRUIT, FOLLOW R621 TO DANNHAUSER, FOLLOW R621 TO N11, TURN RIGHT INTO N11, FOLLOW N11 TO NEWCASTLE OFF RAMP, LEFT TO NEWCASTLE (ALLEN STREET), PROCEED ALONG ALLEN STREET TURN LEFT INTO TERMINUS STREET, PROCEED ALONG TERMINUS STREET, TURN RIGHT INTO NEWCASTLE TAXI RANK, OFFLOAD, LOAD AND RETURN ALONG THE FORWARD ROUTE IN REVERSE.		
12.7	21004P2100FF10047595 - DUNDEE TO SITHEMBILE TOWNSHIP, GLENCOE FROM DUNDEE TAXI RANK TURN RIGHT INTO SMITH STREET, PROCEED ALONG SMITH STREET, TURN RIGHT INTO VICTORIA STREET (R68), PROCEED ALONG VICTORIA STREET (R68), TURN RIGHT INTO KARL LANDMAN STREET, PROCEED ALONG KARL LANDMAN STREET, TURN LEFT INTO R614, PROCEED ALONG R614 INTO GLENCOE, TURN LEFT INTO BIGGAR STREET OR UITHOEK STREET, ACROSS MAIN STREET TO SITHEMBILE, OFFLOAD, LOAD AND RETURN ALONG THE FORWARD ROUTE IN REVERSE.		



transport

Department:
Transport
Province of KwaZulu-Natal

GAZETTE

LGKZNG32-2023-NOV

REGION: ALL

12.8	<p>21004P2207CF00047599 - DUNDEE TO ANNIEVILLE</p> <p>ALTERNATIVE 1 FROM DUNDEE TAXI RANK TURN RIGHT INTO SMITH STREET, PROCEED ALONG SMITH STREET, TURN RIGHT INTO VICTORIA STREET (R68), PROCEED ALONG VICTORIA STREET (R68), TURN RIGHT INTO KARL LANDMAN STREET, PROCEED ALONG KARL LANDMAN STREET, FOLLOW R68 TURN RIGHT INTO R621 PROCEED ALONG R621 TO HATTINGSBURG, FOLLOW R621 TO DANNHAUSER, FOLLOW R621, TURN RIGHT INTO P38, PROCEED ALONG P38 TO ANNIEVILLE, KWAMDAKANE TAXI RANK, OFFLOAD, LOAD AND RETURN ALONG THE FORWARD ROUTE IN REVERSE.</p> <p>CONDITIONS: NO PICK UP ALLOWED AT ANNIEVILLE AS PER THE INSTRUCTION OF DUNDEE TAXI ASSOCIATION.</p> <p>ALTERNATIVE 2 FROM DUNDEE TAXI RANK TURN RIGHT INTO SMITH STREET, PROCEED ALONG SMITH STREET, TURN RIGHT INTO VICTORIA STREET (R68), PROCEED ALONG VICTORIA STREET (R68), TURN LEFT INTO BROWNING STREET, PROCEED ALONG BROWNING STREET, TURN RIGHT INTO UNION STREET, PROCEED ALONG UNION STREET, TURN LEFT INTO ARGYLL STREET, PROCEED ALONG ARGYLL STREET TO P272 FOLLOW P272 TO ANNIEVILLE, KWAMDAKANE TAXI RANK, OFFLOAD, LOAD AND RETURN ALONG FORWARD ROUTE IN REVERSE.</p>
12.9	<p>2202DH21004R10050923 - DUNDEE TO DURBAN ALTERNATIVE ROUTE</p> <p>FROM DUNDEE TAXI RANK FOLLOW ROUTE UP TO THE N3, PROCEED WITH N3 TO CATO RIDGE, ALONG N3 OFF RAMP INTO M13, PROCEED WITH OLD MAIN ROAD (M31), TURN RIGHT INTO MOODLE STREET PINETOWN, AND OFFLOAD ONLY. PROCEED WITH MOODLE STREET, TURN RIGHT INTO OLD MAIN ROAD M31, PROCEED WITH OLD MAIN ROAD, TURN RIGHT INTO STAPPLETON ROAD (M5) PROCEED WITH STAPPLETON ROAD (M5), TURN LEFT INTO J. S. MARWICK HIGHWAY (M13), PROCEED WITH J. S. MARWICK HIGHWAY (M13) ONRAMP, INTO N3, PROCEED WITH N3 OFFRAMP INTO OLD DUTCH ROAD (M13), PROCEED WITH OLD DUTCH ROAD STRAIGHT INTO ALICE STREET, OFFLOAD ONLY AT YMCA. PROCEED WITH ALICE STREET (M4) TURN LEFT INTO ALBERT STREET, THEN UMGENI ROAD, TURN LEFT INTO CRABBLE STREET, TURN LEFT INTO OSBORNE STREET, OFFLOAD AND RETURN AS PER RETURN ROUTE BELOW AND THE REMAINDER OF THE FORWARD ROUTE IN REVERSE.</p> <p>ALTERNATIVE ROUTE FROM DUNDEE TAXI RANK FOLLOW THE SAME ROUTE UP TO POMEROY, PROCEED TO TUGELA FERRY, PROCEED TO KEATS DRIFT, PROCEED TO GREYTOWN, PROCEED TO NEW HANOVER, AND PROCEED TO PIETERMARITZBURG, ENTERING ALONG NEW GREYTOWN ROAD, PROCEED WITH NEW GREYTOWN ROAD TO ONRAMP TO N3, PROCEED WITH N3, BYPASS CATO RIDGE, PROCEED ALONG N3- OFF RAMP INTO M13, LEFT INTO OLD MAIN ROAD (M31), PROCEED WITH OLD MAIN ROAD (M31), TURN RIGHT INTO MOODLE STREET PINETOWN, OFFLOAD ONLY. PROCEED WITH MOODLE STREET, TURN RIGHT INTO OLD MAID ROAD (M31), PROCEED WITH OLD MAIN ROAD M31, TURN RIGHT INTO STAPPLETON ROAD (M5) PROCEED WITH STAPPLETON ROAD (M5), TURN LEFT INTO J. S. MARWICK HIGHWAY (M13), PROCEED WITH J. S. MARWICK HIGHWAY (M13), INTO N3, PROCEED WITH N3 OFFRAMP INTO OLD DUTCH ROAD (M13), PROCEED WITH OLD DUTCH ROAD STRAIGHT INTO ALICE STREET, OFFLOAD ONLY AT YMCA. PROCEED WITH ALICE STREET (M4) TURN LEFT INTO ALBERT STREET, THEN INTO UMGENI ROAD, TURN LEFT INTO CRABBLE STREET, TURN LEFT INTO OSBORNE STREET TO OSBORNE TAXI RANK, OFFLOAD AND LOAD AND RETURN AS PER RETURN ROUTE AND THE REMAINDER OF THE FORWARD ROUTE IN REVERSE.</p> <p>CONDITIONS/RESTRICTIONS NO PICKING UP OF PASSENGERS IS ALLOWED ON THE FORWARD JOURNEY, NO SETTING DOWN OF PASSENGERS IS PERMITTED ON THE RETURN JOURNEY BETWEEN DUNDEE AND DURBAN.</p> <p>RETURN ROUTE FROM DURBAN TO DUNDEE FROM OSBOURNE STREET TAXI RANK INTO FIRST AVENUE JOIN EPSON ROAD, UMGENI ROAD INTO LEOPOLD STREET, CANONGATE ROAD, INTO THE WESTERN FREEWAY (N3) AND PROCEED ALONG N3 AND THE REMAINDER OF THE FORWARD ROUTE IN REVERSE.</p>
12.10	<p>2207BP2207BP00050946 - DUNDEE TO SIBONGILE TOWNSHIP</p> <p>FROM DUNDEE TAXI RANK TURN RIGHT INTO SMITH STREET, PROCEED ALONG SMITH STREET, PROCEED ALONG SMITH STREET, TURN RIGHT INTO VICTORIA STREET (R68), TURN LEFT INTO CONRHILL STREET, AND PROCEED ALONG CONRHILL STREET STRAIGHT INTO SIBONGILE. OFFLOAD, LOAD AND RETURN ALONG THE FORWARD ROUTE IN REVERSE.</p>
12.11	<p>2207BP2207BP00050947 - DUNDEE TO RORKE'S DRIFT (VIA BON DOU/DE WAAL).</p> <p>FROM DUNDEE TAXI RANK TURN RIGHT INTO SMITH STREET, PROCEED ALONG SMITH STREET, TURN RIGHT INTO VICTORIA STREET (R68), PROCEED ALONG VICTORIA STREET (R68), TURN LEFT INTO WILSON STREET (R33), PROCEED ALONG WILSON STREET, FOLLOW R33, TURN LEFT INTO P190 (VIA BON DOU) PROCEED ALONG P190 TO RORKE DRIFT, SHIYANE MISSION, OFF LOAD, LOAD AND RETURN ALONG THE FORWARD ROUTE IN REVERSAL.</p>
12.12	<p>2207BP2207BP00050948 - DUNDEE TO WASBANK</p> <p>FROM DUNDEE TAXI RANK RIGHT INTO SMITH STREET, PROCEED ALONG SMITH STREET, TURN RIGHT INTO VICTORIA STREET (R68), PROCEED ALONG VICTORIA STREET (R68), FOLLOW P33-2, PROCEED ALONG P33-2 TO WASBANK, PROCEED ALONG P33-2, TURN LEFT INTO STATION STREET, WASBANK TAXI RANK, OFFLOAD, LOAD, RETURN ALONG THE FORWARD ROUTE IN REVERSE.</p>
12.13	<p>2207BP2207BP00050950 - DUNDEE TO VRYHEID</p> <p>FROM DUNDEE TAXI RANK TURN RIGHT INTO SMITH STREET, PROCEED ALONG SMITH STREET, TURN LEFT INTO VICTORIA STREET (R68), PROCEED WITH R68/33 BECOMING R33, PROCEED WITH R33(P34-3) TO VRYHEID TOWN STRAIGHT INTO CHURCH STREET, TURN RIGHT INTO VRYHEID TAXI RANK, OFFLOAD ONLY. FROM VRYHEID TAXI RANK TURN LEFT INTO CHURCH STREET, PROCEED ALONG CHURCH STREET STRAIGHT INTO STRETCH CRESCENT, TURN LEFT INTO RAILWAY STATION TAXI RANK, AND OFFLOAD ONLY. FROM RAILWAY STATION TAXI RANK TURN RIGHT INTO STRETCH CRESCENT, PROCEED INTO CHURCH STREET, TURN RIGHT INTO VRYHEID TAXI RANK, LOAD ONLY AND RETURN ALONG CHURCH STREET, INTO R33 AND PROCEED ALONG THE REMAINDER OF THE FORWARD ROUTE IN REVERSE</p>
12.14	<p>2207BP2207BP00050958 - DUNDEE TO DUNDEE HOSPITAL</p> <p>FROM DUNDEE TAXI RANK TURN RIGHT INTO SMITH STREET, PROCEED ALONG SMITH STREET, PROCEED ALONG SMITH STREET, TURN RIGHT INTO VICTORIA STREET (R68), TURN LEFT INTO CORPORATION STREET, PROCEED STRAIGHT INTO DUNDEE HOSPITAL, OFFLOAD, LOAD AND RETURN ALONG FORWARD ROUTE IN REVERSE.</p>
12.15	<p>2207BP2207BP00050960 - DUNDEE TO STRATHMORE PARK</p> <p>FROM DUNDEE TAXI RANK TURN RIGHT INTO SMITH STREET, PROCEED ALONG SMITH STREET, TURN RIGHT INTO VICTORIA STREET (R68), AND TURN RIGHT INTO STRATHMORE, OFFLOAD, LOAD AND RETURN ALONG FORWARD ROUTE IN REVERSE.</p>
12.16	<p>2207BP2207BP00050962 - DUNDEE TO PEACEVALE/FORESTDALE</p> <p>FROM DUNDEE TAXI RANK TURN RIGHT INTO SMITH STREET, PROCEED ALONG SMITH STREET, TURN RIGHT INTO VICTORIA STREET (R68), TURN RIGHT INTO HAJEE JAMAL STREET, PROCEED ALONG HAJEE JAMAL STREET, AND TURN RIGHT INTO PEACEVALE, OFFLOAD AND LOAD. PROCEED WITH HAJEE JAMAL STREET INTO FORESTDALE, OFFLOAD, LOAD. FROM FORESTDALE TURN RIGHT INTO COMMERCIAL STREET, PROCEED ALONG COMMERCIAL STREET STRAIGHT INTO WILSON STREET, PROCEED ALONG WILSON STREET, TURN RIGHT INTO VICTORIA STREET (R68), PROCEED ALONG VICTORIA STREET (R68), AND TURN LEFT INTO TAXI RANK.</p>
12.17	<p>2207BP2207BP00050963 - DUNDEE TO PEACEVALE / FORESTDALE</p> <p>FROM DUNDEE TAXI RANK TURN RIGHT INTO SMITH STREET, PROCEED ALONG SMITH STREET, TURN LEFT INTO VICTORIA STREET (R68), TURN LEFT INTO BROWNING STREET, AND PROCEED ALONG BROWNING STREET STRAIGHT INTO MPATI ROAD, OFFLOAD, LOAD. FROM MPATI ROAD TURN RIGHT INTO UNION STREET, PROCEED ALONG UNION STREET, TURN LEFT INTO KARL LANDMAN STREET TO PICK N PAY CENTRE, OFFLOAD, LOAD. PROCEED ALONG KARL LANDMAN STREET, TURN LEFT INTO BEACONSFIELD STREET TO SPAR, OFFLOAD, LOAD.</p>



transport

Department:
Transport
Province of KwaZulu-Natal

GAZETTE

LGKZNG32-2023-NOV

REGION: ALL

12.18	<p>2207BP2207XJ10050582 - DUNDEE TO EMPANGENI</p> <p>FROM DUNDEE TAXI RANK TURN RIGHT INTO SMITH STREET, PROCEED ALONG SMITH STREET, TURN RIGHT INTO VICTORIA STREET (R68), PROCEED ALONG VICTORIA STREET (R68), FOLLOW R68/R33, TURN RIGHT INTO R68, FOLLOW R68 TO NQUTHU, PROCEED ALONG R68 TO BABANANGO, FOLLOW R68 UP TO R34, TURN RIGHT INTO R34, FOLLOW R34 TO MELMOTH, FOLLOW R34 TO NKWALENI, TURN LEFT TOWARDS EMPANGENI (R34), PROCEED ALONG R34 TO EMPANGENI, STRAIGHT INTO MAIN ROAD, TURN RIGHT INTO WEIGHTMAN STREET TAXI RANK, OFFLOAD, LOAD AND RETURN ALONG THE FORWARD ROUTE IN REVERSE.</p> <p>ALTERNATIVE</p> <p>FROM DUNDEE TAXI RANK TURN RIGHT INTO SMITH STREET, PROCEED ALONG SMITH STREET, TURN LEFT INTO VICTORIA STREET (R68), PROCEED ALONG VICTORIA STREET (R68), FOLLOW R68/R33 TO VRYHEID, TURN RIGHT INTO VRYHEID BYPASS (R34) PROCEED ALONG R34 TOWARDS ULUNDI (R34), INTO R66, AND PROCEED TO ULUNDI TAXI RANK, OFFLOAD ONLY. FROM ULUNDI TAXI RANK RETURN TO R34, FOLLOW R34 TO MELMOTH, FOLLOW R34 TO NKWALENI, TURN LEFT TOWARDS EMPANGENI (R34), PROCEED ALONG R34 TO EMPANGENI STRAIGHT INTO MAIN ROAD, TURN RIGHT INTO WEIGHTMAN STREET TAXI RANK, OFFLOAD, LOAD AND RETURN ALONG THE FORWARD ROUTE IN REVERSE.</p>
12.19	<p>KZPRERC2708928 - FROM DUNDEE TAXI RANK TURN RIGHT INTO SMITH, PROCEED ALONG SMITH STREET, TURN RIGHT INTO VICTORIA STREET (R68), PROCEED ALONG VICTORIA STREET, LEFT INTO WILSON STREET (R33), PROCEED ALONG WILSON STREET, FOLLOW R33 TO HELPMKAAR, FOLLOW R33 TO POMEROY PROCEED ALONG PASS POMEROY FOLLOW R33 TO TUGELA FERRY TAXI RANK AND RETURN ALONG ROUTE IN REVERSE.</p>
12.20	<p>KZPRERC2712211 - DUNDEE TO TUGELA FERRY</p> <p>FROM DUNDEE TAXI RANK TURN RIGHT INTO SMITH, PROCEED ALONG SMITH STREET, TURN RIGHT INTO VICTORIA STREET (R68), PROCEED ALONG VICTORIA STREET, LEFT INTO WILSON STREET (R33), PROCEED ALONG WILSON STREET, FOLLOW R33 TO HELPMKAAR, FOLLOW R33 TO POMEROY PROCEED ALONG PASS POMEROY FOLLOW R33 TO TUGELA FERRY TAXI RANK AND RETURN ALONG ROUTE IN REVERSE.</p>
12.21	<p>KZPRERC2725833 - DUNDEE TO STRATHFORD FARM</p> <p>FROM DUNDEE TAXI RANK TURN RIGHT INTO SMITH STREET, FROM SMITH STREET TURN LEFT INTO COMMERCIAL STREET FOLLOW R33 TO STRATHFORD FARM AND RETURN WITH PASSENGERS USING THE SAME ROUTE.</p>



transport

Department:
Transport
Province of KwaZulu-Natal

GAZETTE

LGKZNG32-2023-NOV

REGION: ALL

1) Application Number: APP0165049	2) Gazette Number: LGKZNG32-2023-NOV
3) Applicant: KS KHONNY ID NO. 7607135217086 Association: MARIANNRIDGE TAXI OWNERS ASSOCIATION	4) Applicant Address: 37 GALAXY CRESCENT MARIANNRIDGE PINETOWN 3610
5) Existing Licence Holder: NOT APPLICABLE ID NO. NOT APPLICABLE	6) Existing Licence Holder Address: NOT APPLICABLE
7) Type of application: NEW OPERATING LICENCE	8) Operating Licence Number: LGKZN1503001634
9) Vehicle Type: MINIBUS TAXI	10) 1 X 9-16 (SEATED) + 0 (STANDING)
11) Region: DURBAN WEST	
12.1	<p>2206R021004R00047923 - MARIANNRIDGE TAXI RANK TO DURBAN FROM MARIANNRIDGE TAXI RANK DOWN MILKY WAY, TURN LEFT INTO M1, CONTINUE TO RICHMOND ROAD RIGHT INTO N3, BEREA ROAD NORTH, OLD DUTCH ROAD, ALICE STREET, RIGHT INTO SOLDIERS WAY AND DROP OFF PASSENGERS AT SOLDIERS WAY TAXI RANK AND RETURN AS FOLLOWS:- PICK UP FROM SOLDIERS WAY TAXI RANK, GO DOWN SOLDIERS WAY, TURN RIGHT INTO PINE STREET, CARRY ON UNTIL YOU JOIN N3 FREEWAY FACING WESTERLY DIRECTION ON N3, PROCEED UNTIL YOU REACH MARIANHILL/RICHMOND ROAD OFFRAMP, TURN LEFT INTO AND ALONG RICHMOND ROAD, PASS N.P.A, TURN RIGHT INTO MILKY WAY AND PROCEED STRAIGHT TO NEPTUNE DRIVE, MARIANNRIDGE, TO CENTRAL DRIVE MARIANNRIDGE NEW TOWNSHIP AND PROCEED TO TAXI RANK.</p> <p>1(A) ALTERNATE ROUTE TO DURBAN FROM MARIANNRIDGE TAXI RANK ALONG MILKY WAY, LEFT INTO M1, PROCEED TO RICHMOND ROAD, LEFT INTO WESTMEAD INDUSTRIAL AREA, ALONG KYALAMI ROAD, HILLCLIMB ROAD, TRAFFORD ROAD, LEFT INTO RICHMOND ROAD, RIGHT INTO ANDERSON ROAD, LEFT INTO STANSFIELD LANE AND PROCEED TO OLD MAIN ROAD TO COWIES HILL, M13, PROCEED TO R613 PASS WESTVILLE CENTRE, TO 45TH CUTTING, TO SHERWOOD THEN JOIN N3 AND FOLLOW THE NORMAL ROUTE (AS IN 1) TO SOLDIERS WAY TAXI RANK AND RETURN SUBSTANTIALLY ALONG THE SAME ROUTE.</p>
12.2	<p>2206R021004S00047925 - MARIANNRIDGE TO PINETOWN.</p> <p>FROM MARIANNRIDGE TAXI RANK ALONG MILKY WAY, TURN LEFT INTO M1 TO RICHMOND ROAD INTO OLD MAIN ROAD, TURN RIGHT TO ANDERSON ROAD, TURN LEFT INTO STANSFIELD LANE, THEN STOP AT STANFIELD TAXI RANK AND OFF LOAD PASSENGERS AND RETURN AS FOLLOWS:- FROM THE TAXI RANK TURN RIGHT TO ANDERSON ROAD, ON THE FIRST SET OF ROBOTS, TURN LEFT INTO OLD MIAN ROAD, PROCEED TO JOIN RICHMOND ROAD, TURN RIGHT INTO MILKY WAY, ALONG NEPTUNE DRIVE TO CENTRAL DRIVE, AND PROCEED TO MARIANNRIDGE TAXI RANK.</p>



transport

Department:
Transport
Province of KwaZulu-Natal

GAZETTE

LGKZNG32-2023-NOV

REGION: ALL

1)	Application Number: APP0165047	2)	Gazette Number: LGKZNG32-2023-NOV
3)	Applicant: MM SITHOMO ID NO. 7610265310085 Association: ESTCOURT DISTRICT TAXI ASSOCIATION	4)	Applicant Address: PO BOX 514 ESTCOURT KWAZULU- NATAL 3310
5)	Existing Licence Holder: NOT APPLICABLE ID NO. NOT APPLICABLE	6)	Existing Licence Holder Address: NOT APPLICABLE
7)	Type of application: NEW OPERATING LICENCE	8)	Operating Licence Number: LGKZN0303000634
9)	Vehicle Type: MINIBUS	10)	1 X 15 (SEATED) + 0 (STANDING)
11)	Region: UTHUKELA		
12.1	<p>2202EN2202EN00050181 - CORNFIELDS TO ESCOURT FROM APPROVED TAXI RANK IN CORNFIELDS ALONG D489 LEFT INTO R74, LEFT INTO R103, INTO LORNE STREET, INTO HARDING STREET, INTO ALEXANDRA STREET TO APPROVED TAXI RANK IN ALEXANDRA STREET AND RETURN ALONG THE FORWARD ROUTE IN REVERSE (SUBJECT TO RESTRICTION NUMBER 5, PICKING UP AND SETTING DOWN ENROUTE).</p> <p>ALTERNATIVE ROUTE. FROM APPROVED TAXI RANK IN FRERE, TURN RIGHT INTO R103, INTO LORNE STREET, INTO HARDING STREET, TURN INTO ALEXANDRA STREET INTO APPROVED TAXI RANK IN ALEXANDRA STREET AND RETURN ALONG FORWARD ROUTE IN REVERSE. SETTING DOWN AND PICKING UP PASSENGERS.</p> <p>1. BACON FACTORY ROAD R103 INTO CONNOR STREET INTO ALEXANDRA STREET INTO TAXI RANK. 2. NARROWTEX INTO LOSKOP ROAD. 3. MASONITE INTO BROOMCLIFFE ROAD. 4. MASONITE INTO BANK ROAD. 5. MOSAIC INTO BANK ROAD.</p>		



transport

Department:
Transport
Province of KwaZulu-Natal

GAZETTE

LGKZNG32-2023-NOV

REGION: ALL

1)	Application Number: APP0165046	2)	Gazette Number: LGKZNG32-2023-NOV
3)	Applicant: A GUMEDE ID NO. 6605051012086 Association: INANDA TAXI OWNERS ASSOCIATION	4)	Applicant Address: 1 INANDA DUBE VILLAGE LOT328 4310
5)	Existing Licence Holder: NOT APPLICABLE ID NO. NOT APPLICABLE	6)	Existing Licence Holder Address: NOT APPLICABLE
7)	Type of application: NEW OPERATING LICENCE	8)	Operating Licence Number: LGKZN1403001307
9)	Vehicle Type: MINIBUS TAXI	10)	1 X 9-16 (SEATED) + 0 (STANDING)
11)	Region: GREATER NORTH		
12.1	<p>2206OA2206LS00049212 - 1.5 EMTSHEBHENI TO DURBAN VIA CONGO INANDA: CONGO TO DURBAN FROM THE STARTING POINT AT EMTSHEBHENI TAXI RANK ON M25/MR93, ALONG MR93 AROUND THE CIRCLE, TURNING RIGHT INTO M27, ALONG M27, TURNING RIGHT INTO UN-NAMED ROAD AND PROCEED TO CONGO AND RETURN ALONG THE SAME ROUTE TURNING LEFT INTO M27, ALONG M27, TURN LEFT INTO MR93, ALONG MR93, INTO KWAMASHU HIGHWAY (M25), INTO NORTH COAST ROAD (R12), INTO UMGENI ROAD, (INTO SOLDIER'S WAY AND PROCEED TO SOLDIER'S WAY TAXI RANK), OR (RIGHT INTO LEOPOLD STREET, RIGHT INTO WARWICK AVENUE, INTO CENTENARY ROAD, AND PROCEED TO CENTENARY ROAD TAXI RANK). ALTERNATIVELY UMGENI ROAD, (LEFT INTO ARGYLE ROAD, RIGHT INTO BRICKHILL ROAD, INTO POINT ROAD, RIGHT INTO BAY TERRACE, RIGHT INTO STANGER STREET, LEFT INTO ORDANCE ROAD, LEFT INTO SOLDIER'S WAY, RIGHT INTO QUEEN STREET, RIGHT INTO FIELD STREET AND PROCEED TO SOLDIER'S WAY TAXI RANK). SOLDIER'S WAY, RIGHT INTO QUEEN STREET, INTO RUSSEL STREET, LEFT INTO LEOPOLD STREET, RIGHT INTO WARWICK AVENUE, INTO CENTENARY ROAD AND PROCEED TO CENTENARY ROAD TAXI RANK. SOLDIER'S WAY, RIGHT INTO PINE STREET, INTO RUSSEL STREET, LEFT INTO LEOPOLD STREET, RIGHT INTO WARWICK AVENUE, INTO CENTENARY ROAD AND PROCEED TO CENTENARY ROAD TAXI RANK. RIGHT INTO LEOPOLD STREET, RIGHT INTO WARWICK AVENUE, RIGHT INTO ALICE STREET, RIGHT INTO SOLDIER'S WAY AND PROCEED TO SOLDIER'S WAY TAXI RANK.</p>		
12.2	<p>2206OA21004R00049215 - EMTSHEBHENI TO DURBAN VIA NAMIBIA (INANDA): NAMIBIA TO DURBAN FROM THE STARTING POINT AT EMTSHEBHENI TAXI RANK ON M25/MR93, ALONG MR93 AROUND THE CIRCLE, PROCEED STRAIGHT PASSING INANDA POLICE STATION, ALONG NEWLANDS EXPRESS WAY, TURNING INTO F16 TREE ROAD, ALONG F16 TREE ROAD, TURNING LEFT INTO AN UN-NAMED ROAD TO NAMIBIA, CONTINUE ALONG AN UN-NAMED ROAD, TURN RIGHT INTO F16 TREE ROAD, RIGHT INTO NEWLANDS EXPRESS WAY, ALONG NEWLANDS EXPRESS WAY, INTO MR93, ALONG MR93, INTO KWAMASHU HIGHWAY (M25), ALONG M25, TURN RIGHT INTO N2, ALONG N2, LEFT INTO M21 OFF-RAMP, CONTINUE ALONG THE OFF-RAMP TO THE INTERSECTION WITH M19 (UMGENI ROAD), LEFT INTO M19, INTO UMGENI ROAD (R102), ALONG UMGENI ROAD AND CONTINUE AS PER (1.4) OR (1.5) ABOVE.</p>		
12.3	<p>2206OA21004R00049216 - INANDA TO DURBAN INANDA GLEBE/ NAMIBIA/ MASTEBHINI/ NONHLANHLA'S PLACE FROM EMTSHEBHENI TAXI RANK ON M25/MR93, ALONG THE M25, PASSING THE TRAFFIC CIRCLE, INTO NEWLANDS EXPRESS WAY (P138), PASSING INANDA POLICE STATION (INTO EMASHEBHISI OR TURN LEFT INTO BHEKUZULU DRIVE, ALONG BHEKUZULU DRIVE, TURN LEFT INTO A ROAD LEADING TO NAMIBIA AND RETURN TURNING TO BHEKUZULU DRIVE OR TURNING LEFT INTO ITHEDE DRIVE PASSING THE FIRST LEFT, TURNING LEFT JUST BEFORE ETHEMBENI BUTCHERY, ALONG THIS ROAD UNTIL THE T-JUNCTION WITH BHEKUZULU DRIVE, TURN LEFT INTO BHEKUZULU DRIVE, RIGHT INTO P138 AND PROCEED TO TAXI RANK IN EMTSHEBHENI ON M25/MR93.</p>		
12.4	<p>2206OA21004R00049217 - EMTSHEBHENI TO UMHLAGA ROCKS : FROM EMTSHEBHENI TAXI RANK ON M25/MR93, ALONG MR93, INTO KWAMASHU HIGHWAY (M25), ALONG THE M25, LEFT INTO THE N2, ALONG THE N2, LEFT INTO AN OFF-RAMP TO THE M41, RIGHT INTO THE M41, ALONG THE M41, LEFT INTO AN OFF-RAMP TO UMHLAGA ROCKS DRIVE, LEFT INTO UMHLAGA ROCKS DRIVE, INTO LIGHTHOUSE ROAD, LEFT INTO TANAGER WAY TO AN APPROVED TAXI RANK ON TANAGER WAY.</p>		
12.5	<p>2206OA21004R00049218 - INANDA TO DURBAN FROM ANY OF THE ABOVE ROUTES IN 1 TO DURBAN: VIA SPHAGHETTI JUNCTION. INTO MR93, ALONG MR93, INTO KWAMASHU HIGHWAY (M25), ALONG M25 TURN RIGHT INTO THE N2, ALONG THE N2, LEFT INTO THE N3 ON RAMP, ALONG THE N3, INTO OLD DUTCH ROAD ? (LEFT INTO CENTENARY ROAD AND PROCEED TO CENTENARY ROAD TAXI RANK) OR (INTO ALICE STREET, RIGHT INTO SOLDIERS WAY AND PROCEED TO SOLDIERS WAY TAXI RANK AND RETURN AS FOLLOWS: RETURN ROUTES: 4.1. FROM CENTENARY ROAD TAXI RANK RETURN TO WESTERN FREEWAY, M3 AND RETURN TO STARTING POINT ALONG THE SAME ROUTE IN REVERSE. 4.2. FROM SOLDIERS WAY TAXI RANK INTO PINE STREET AND PROCEED TO THE WESTERN FREEWAY (N3) AND RETURN TO THE STARTING POINT AS IN 4.1 5. FROM ANY OF THE ABOVE STARTING POINTS TO DURBAN : VIA NORTH COAST ROAD: INTO MR93, ALONG THE MR93, INTO KWAMASHU HIGHWAY (M25), ALONG M25, INTO NORTH COAST ROAD, INTO UMGENI ROAD AND CONTINUE AS PER (1.4) OR (1.5) ABOVE.</p>		
12.6	<p>2206OA21004R00049219 - EMTSHEBHENI TO DURBAN. FROM EMTSHEBHENI TAXI RANK ON M25/MR93, ALONG MR93, INTO KWAMASHU HIGHWAY (M25), ALONG THE M25, LEFT INTO THE N2, ALONG THE N2, LEFT INTO AN OFF-RAMP TO THE M41, RIGHT INTO THE M41, ALONG THE M41, LEFT INTO AN OFF-RAMP TO UMHLAGA ROCKS DRIVE, LEFT INTO UMHLAGA ROCKS DRIVE, INTO LIGHTHOUSE ROAD, LEFT INTO TANAGER WAY TO THE APPROVED TAXI RANK IN TANAGER WAY. RETURN ROUTE: UMHLAGA ROCKS TO EMTSHEBHENI FROM AN APPROVED TAXI RANK IN TANAGER WAY, ALONG TANAGER WAY, RIGHT INTO LAGOON DRIVE, RIGHT INTO LIGHTHOUSE ROAD, INTO UMHLAGA ROCKS DRIVE, ALTERNATE 1 RIGHT INTO THE ON-RAMP TO THE M41, ALONG THE M41, LEFT INTO THE N2, ALONG THE N2, LEFT INTO THE OFF-RAMP TO KWAMASHU HIGHWAY (M25), RIGHT INTO KWAMASHU HIGHWAY, ALONG M25, INTO MR93, AND PROCEED TO EMTSHEBHENI TAXI RANK ON M25/MR93. ALTERNATE 2 UMHLAGA ROCKS DRIVE, RIGHT INTO BLACKBURN ROAD, RIGHT INTO NORTH COAST ROAD, INTO KWAMASHU HIGHWAY (M25), ALONG THE M25, INTO MR93 AND PROCEED TO EMTSHEBHENI TAXI RANK ON M25/MR93. RESTRICTION NO SETTING DOWN OF PASSENGERS ON UMHLAGA ROCKS DRIVE AND BLACKBURN ROAD ON RETURN LEG, PASSENGERS TO BE DROPPED OFF ONLY ON FORWARD LEG.</p>		
12.7	<p>2206OA21004R00049220 - PUTCO DEPORT TO DURBAN VIA MSHAYAZAFE. FROM EMTSHEBHENI TAXI RANK ON M25/MR93, ALONG M25, TURN RIGHT INTO KWAMASHAYAZAFE (OLD CASSIM STORE), PROCEED ALONG THAT ROAD, TURNING RIGHT BEFORE DEPART, PROCEED ALONG THE NARROW ROAD AND RETURN TURNING RIGHT INTO M25 AND PROCEED AS IN (1.4) OR (1.5) ABOVE.</p>		



transport

Department:
Transport
Province of KwaZulu-Natal

GAZETTE

LGKZNG32-2023-NOV

REGION: ALL

12.8	2206OA21004R00049221 - PUTCO DEPOT TO DURBAN PUTCO DEPOT/SPORTS GROUND/SAWOTIFROM: EMTSHEBHENI TAXI RANK ON M25/MR93, ALONG M25, PASSING SHEMA MEMORIAL/KWAMASHU, TURN LEFT INTO A ROAD OPPOSITE THE ROAD LEADING TO THE OLD PUTCO DEPOT, ALONG THIS ROAD TURNING LEFT JUST AFTER THE SPORTS GROUND, CONTINUE PASSING KWASAWOTI, AT THE T-JUNCTION TURN RIGHT PROCEEDING UNTIL THE T-JUNCTION WHICH BECOMES WESTHAM DRIVE, TURN RIGHT PASSING THE SPORTS GROUND, TURN LEFT INTO M25.
12.9	2206OA2206OA00049240 - CHARTER SERVICE FROM INANDA TO POINTS WITHIN PROVINCE OF KZN ONLY, NO PICKING UP OR SETTING DOWN OF PASSENGERS EN ROUTE.
12.10	2206RP21004R00049209 - AMATIKWE TO DURBAN FROM EMTSHEBHENI TAXI RANK ON MR25/MR93, ALONG MR93, AROUND THE CIRCLE, PROCEED TURNING RIGHT INTO M27, AND PROCEED TO AMATIKWE(SS), AND RETURN ALONG M27, TURN LEFT INTO MR93, ALONG MR93, INTO KWAMASHU HIGHWAY(M25), ALONG M25, RIGHT INTO N2, ALONG N2, LEFT INTO INANDA ROAD (M21) OFF-RAMP, LEFT INTO INANDA ROAD, ALONG INANDA ROAD, INTO SEA COW LAKE ROAD, RIGHT INTO NORTH COAST ROAD, INTO UMGENI ROAD.
12.11	2206OA21004R00049210 - NYONI THWELENYE TO DURBAN FROM EMTSHEBHENI TAXI RANK ON MR25/MR93, AROUND THE CIRCLE, TURNING RIGHT INTO M27, ALONG M27, PASSING HLOLOHOLO AND PROCEED ALONG ALONG ROAD TO NYONI THWELENYE, AND RETURN TO M27, ALONG M27, LEFT INTO MR93, ALONG MR93, INTO MR936, INTO KWAMASHU HIGHWAY(M25), ALONG M25, RIGHT INTO THE N2, LEFT INTO INANDA ROAD(M21) OFF-RAMP, LEFT INTO INANDA ROAD, ALONG INANDA ROAD, INTO SEA COW LAKE ROAD, RIGHT INTO NORTH COAST ROAD, INTO UMGENI ROAD AND CONTINUE AS PER (1.4) OR (1.5) BELOW.
12.12	2206OA21004R00049213 - EMTSHEBHENI TO DURBAN VIA EMACHOBENI (INANDA) / GWALA'S HOUSE FROM THE STARTING POINT AT EMTSHEBHENI TAXI RANK ON M25/MR93, ALONG MR93, AROUND THE CIRCLE, PROCEED STRAIGHT PASSING INANDA POLICE STATION, ALONG NEWLANDS EXPRESS WAY(D138), ALONG NEWLANDS EXPRESS WAY, TURNING LEFT INTO DALMENY ROAD, CONTINUE PASSING (ETHEMBENI) STORE TO EMEPHENI. RETURN. ALONG DALMENY ROAD, TURNING LEFT INTO NEWLANDS EXPRESS WAY, PROCEED ALONG NEWLANDS EXPRESS WAY TO GWALA'S HOUSE AND RETURN ALONG NEWLANDS EXPRESS WAY, INTO MR93, ALONG MR93, INTO KWAMASHU HIGHWAY (M25), ALONG M25, RIGHT INTO N2, ALONG N2, LEFT INTO M25 OFF-RAMP, (LEFT INTO M21 (INANDA ROAD), ALONG M21, INTO SEA COW LAKE ROAD, RIGHT INTO NORTH COAST ROAD, RIGHT INTO NORTH COAST ROAD OR PROCEED ALONG THE OFF-RAMP, TURN LEFT INTO M19 (UMGENI ROAD) INTO UMGENI ROAD (R102), ALONG UMGENI ROAD, AND CONTINUE AS PER (1.4) OR (1.5).
12.13	2206OA21004R00049214 - NGONGWENI TO DURBAN FROM THE TAXI RANK AT EMTSHEBHENI ON M25/MR93, ALONG MR93 PASSING THE TRAFFIC CIRCLE INTO NEWLANDS EXPRESS WAY (P138), ALONG P138, TURNING RIGHT AFTER PASSING EMASHEBHENI, CONTINUE ALONG THE ROAD P138, TURNING RIGHT AFTER PASSING EMASHEBHENI, CONTINUE ALONG THE ROAD TURNING RIGHT INTO OLD MACHOBENI ROAD, ALONG OLD MACHOBENI ROAD, TURN LEFT NEAR THE OLD POST OFFICE BUILDING AND CONTINUE PASSING ZIMLENI STORE CONTINUE PASSING VUSUKUKHANYA PRIMARY SCHOOL. AT THE T-JUNCTION WITH M27 AND PROCEED UNTIL THE T-JUNCTION WITH M27 AND PROCEED TO EMTSHEBHENI TAXI RANK ON M25/MR93.
12.14	2206LS2206OA00049231 - RETURN ROUTES: DURBAN TO INANDA (EMTSHEBHENI TAXI RANK) 3.1. FROM SOLDIERS WAY TAXI RANK, RIGHT INTO FIELD STREET, INTO ALBERT STREET, INTO UMGENI ROAD (R102) INTO NORTH COAST ROAD, INTO KWAMASHU HIGHWAY (M25), INTO MR93 AND PROCEED TO EMTSHEBHENI TAXI RANK AND TO ANY OF THE STARTING POINTS MENTIONED IN THE FORWARD JOURNEY. OR 3.2. RIGHT INTO FIELD STREET, LEFT INTO LEOPOLD STREET, INTO CANNONGATE ROAD INTO THE N3, ALONG THE N3 (WEST BOUND), INTO THE N2, ALONG THE N2, LEFT INTO KWAMASHU HIGHWAY (M25), ALONG THE M25 AND PROCEED AS IN (1.4.) ABOVE IN REVERSE TO THE STARTING POINT.
12.15	2206LS2206OA00049232 - FROM CENTENARY ROAD TAXI RANK. RIGHT INTO MARKET ROAD, LEFT INTO ALICE STREET, LEFT INTO ALBERT STREET INTO UMGENI ROAD, INTO NORTH COAST ROAD, INTO KWAMASHU HIGHWAY (M25) INTO MR93, PROCEED TO EMTSHEBHENI TAXI RANK AND TO ANY OF THE STARTING POINTS MENTIONED ON THE FORWARD JOURNEY IN REVERSE. OR RIGHT INTO MARKET ROAD, ALONG MARKET ROAD, RIGHT INTO LEOPOLD STREET, INTO CANNONGATE ROAD, INTO THE N3 ALONG THE N3 (WEST BOUND), INTO THE N2 ALONG THE N2, LEFT INTO KWAMASHU HIGHWAY (M25), ALONG THE M25 AND PROCEED AS IN (1.5) ABOVE IN REVERSE TO THE STARTING.
12.16	2206O52206LS00049239 - CENTENARY TO SOLDIERS WAY FROM ANY OF THE ABOVE STARTING POINTS TO DURBAN VIA NORTH COAST ROAD: INTO MR93, ALONG THE MR93, INTO KWAMASHU HIGHWAY (M25) ALONG M25, INTO NORTH COAST ROAD, INTO UMGENI ROAD AND CONTINUE AS PER (1.4) OR (1.5).
12.17	2206OA21004R00049208 - 1. MTSHEBHENI TO DURBAN VIA EKUKHANYENI. 1.1 EKUKHANYENI TO DURBAN FROM EMTSHEBHENI TAXI RANK (DESPATCHING POINT) ON M25/MR93, ALONG MR93, AROUND THE CIRCLE, PROCEED AND TURNING RIGHT INTO M27, ALONG M27 AND PROCEED INTO EKUKHANYENI, RETURN ALONG M27, TURNING LEFT INTO MR93, ALONG MR93, INTO KWAMASHU HIGHWAY (M25), ALONG M25, RIGHT INTO N2, ALONG THE N2, TURNING LEFT AT THE OFF-RAMP TO M21 (INANDA ROAD), LEFT INTO INANDA ROAD, INTO SEA COW LAKE ROAD, RIGHT INTO NORTH COAST ROAD, INTO UMGENI ROAD AND CONTINUE AS PER (1.4) OR (1.5) BELOW, PICKING UP AND DROPPING OFF EN ROUTE.
12.18	2206OA2206LS00049211 - 1.4 MTSHEBHENI TO DURBAN VIA NGOQOKAZI. NGOQOKAZI TO DURBAN. FROM THE STARTING POINT AT EMTSHEBHENI TAXI RANK ON MR25/MR93, ALONG MR93 AROUND THE CIRCLE, TURNING RIGHT INTO M27, ALONG M27, LEFT INTO MR93/M25, ALONG M25, INTO KWAMASHU HIGHWAY (M25), TURN RIGHT INTO N2, ALONG THE N2, TURN LEFT INTO THE M21 (INANDA ROAD) OFF-RAMP, LEFT INTO M21, INTO SEA COW LAKE ROAD, RIGHT INTO NORTH COAST ROAD, INTO SOLDIER'S WAY AND PROCEED TO SOLDIER'S WAY TAXI RANK, OR RIGHT INTO LEOPOLD STREET, RIGHT INTO WARWICK AVENUE, INTO CENTENARY ROAD AND PROCEED TO CENTENARY ROAD TAXI RANK.



transport

Department:
Transport
Province of KwaZulu-Natal

GAZETTE

LGKZNG32-2023-NOV

REGION: ALL

1)	Application Number: APP0165099	2)	Gazette Number: LGKZNG32-2023-NOV
3)	Applicant: AM MBATHA ID NO. 6902115576085 Association: CLERMONT AND KWADABEKA TAXI OWNERS ASS.	4)	Applicant Address: 1 PALM PLACE WYEBANK 3610
5)	Existing Licence Holder: NOT APPLICABLE ID NO. NOT APPLICABLE	6)	Existing Licence Holder Address: NOT APPLICABLE
7)	Type of application: NEW OPERATING LICENCE	8)	Operating Licence Number: LGKZN1503000608
9)	Vehicle Type: MINIBUS	10)	1 X 15 (SEATED) + 0 (STANDING)
11)	Region: DURBAN WEST		
12.1	2206RK2206RK00050231 - CHARTER SERVICE FROM CLERMONT TAXI RANK WITHIN THE PROVINCE OF KZN ONLY.NO PICKING OR SETTING DOWN OF PASSENGERS EN ROUTE.		
12.2	2206PC2206LS00050241 - KWADABEKA D TO DURBAN FROM KWADABEKA D TAXI RANK, PASSING KWADABEKA CLINIC TURN RIGHT INTO NORTH ROAD, TURN RIGHT INTO 3RD AVENUE, JOIN DINKLEMAN ROAD, JOIN OTTO VOLEK ROAD, JOIN STAPLETON ROAD, TURN LEFT TO M13, JOIN N3, WESTERN FREE WAY, TURN RIGHT INTO GREY STREET, TURN LEFT INTO WEST STREET, TURN LEFT INTO ALIWAAL STREET, TURN LEFT INTO PINE STREET, TURN RIGHT INTO RUSSEL STREET, TURN LEFT INTO LEOPOLD STREET, TURN RIGHT INTO CITY MARKET, UNIVERSITY AVENUE, TURN RIGHT INTO RANK NO. 231 WARWICK AVENUE AND RETURN WITH WARWICK AVENUE, TURN LEFT INTO CANNONGATE ROAD ALONG N3 OFF RAMP AND USING THE SAME ROUTE IN THE OPPOSITE DIRECTION AND PROCEED TO KWADABEKA D TAXI RANK.		
12.3	2206PC2206LS00050243 - KK HOSTEL TO DURBAN FROM KK TAXI RANK TURN LEFT INTO NORTH ROAD, TURN RIGHT INTO 12TH STREET JOIN DINKELMAN ROAD JOIN OTTO VOLEK ROAD, JOIN STAPLETON ROAD, TURN RIGHT INTO M13 JOIN N3, TURN RIGHT INTO WESTERN FREEWAY, TURN RIGHT INTO GREY STREET, TURN LEFT INTO WEST STREET, TURN LEFT INTO ALIWAAL STREET, TURN LEFT INTO PINE STREET, TURN RIGHT INTO RUSSEL STREET, TURN LEFT INTO LEOPOLD STREET, TO CITY MARKET, UNIVERSITY AVENUE, TURN RIGHT INTO RANK NO. 231/ WARWICK AVENUE AND RETURN WITH WARWICK AVENUE TURNING LEFT INTO CANNONGATE ROAD ALONG N3 OFF RAMP AND USING THE SAME ROUTE PROCEEDING TO KK HOSTEL TAXI RANK.		
12.4	2206PC2206RK00050246 - KK HOSTEL TO PINETOWN FROM KK RANK TURN LEFT INTO NORTH ROAD, TURN RIGHT INTO 12TH STREET, JOIN DINKELMAN ROAD, TURN RIGHT INTO SHEPSTONE ROAD, TURN RIGHT INTO CROMPTON STREET, TURN RIGHT INTO UNION LANE, TURN LEFT INTO GLENUGIE ROAD, JOIN MOODIE STREET, TURN LEFT INTO HILL STREET INTO HILL STREET TAXI RANK AND RETURN WITH HILL STREET, TURN LEFT INTO MOODIE STREET, JOIN GLENUGIE ROAD, TURN RIGHT INTO LAUTH STREET, TURN LEFT INTO CROMPTON STREET, TURN LEFT INTO SHEPSTONE ROAD, TURN RIGHT INTO DINKELMAN ROAD, TURN RIGHT INTO 1ST AVENUE, TURN LEFT INTO NORTH ROAD, TURN RIGHT INTO AND INTO KK TAXI RANK.		
12.5	2206LS2206RK00050252 - DURBAN TO PINETOWN FROM RANK NO. 231 TAKING CANNONGATE ROAD OFF-RAMP, JOIN N3, TO JOIN M13 TO JOIN UNDERWOOD ROAD TURN INTO CAVERSHAM TURN LEFT INTO RAILWAY STREET TURN LEFT INTO HILL STREET AND INTO HILL STREET TAXI RANK AND RETURN ALONG THE SAME ROUTE IN REVERSE		
12.6	2206PC2206RK00050236 - KWADABEKA A TO PINETOWN FROM KWADABEKA A TAXI RANK, PASSING KK HOSTEL TURN LEFT INTO NORTH ROAD, TURN LEFT INTO 3RD AVENUE JOINING DINKELMAN ROAD, TURN RIGHT INTO SHEPSTONE ROAD, TURN RIGHT INTO CROMPTON STREET, TURN RIGHT INTO UNION LANE, TURN LEFT INTO GLENUGIE ROAD JOINING MOODIE STREET, TURN LEFT INTO HILL STREET, INTO HILL STREET TAXI RANK AND RETURN WITH HILL STREET, TURN LEFT INTO MOODIE STREET JOIN GLENUGIE ROAD TURN RIGHT INTO LAUTH STREET, TURN LEFT INTO CROMPTON STREET, TURN LEFT INTO SHEPSTONE ROAD TURN RIGHT INTO DINKELMAN ROAD TURN LEFT INTO NORTH ROAD, AND PROCEED TO KWA-DABEKA A TAXI RANK.		
12.7	2206PC2206RK00050247 - KK HOSTEL TO WESTMEAD FROM KK TAXI RANK TURN LEFT INTO NORTH ROAD, TURN RIGHT INTO 12TH STREET, JOIN DINKELMAN ROAD, TURN RIGHT INTO SHEPSTONE ROAD, TURN LEFT INTO CROMPTON STREET, TURN RIGHT INTO LAUTH STREET, TURN LEFT INTO GLENUGIE ROAD, TURN RIGHT INTO OLD MAIN ROAD, RICHMOND ROAD, TURN RIGHT INTO TRAFFORD STREET, JOIN GOODWOOD ROAD, TURN LEFT INTO MAHOGANY ROAD TO A DESIGNATED TAXI STOP AND RETURN ALONG THE SAME ROUTE TO KK TAXI RANK. FROM KK TAXI RANK TURN LEFT INTO NORTH ROAD, TURN RIGHT INTO 12TH STREET JOIN DINKELMAN ROAD, TURN RIGHT INTO SHEPSTONE ROAD, TURN RIGHT INTO CROMPTON STREET, TURN RIGHT INTO LAUGHT STREET, TURN LEFT INTO GLENUGIE ROAD, TURN RIGHT INTO OLD MAIN ROAD, RICHMOND ROAD, TURN RIGHT INTO TRAFFORD STREET JOIN HILLCLIMB ROAD, TO MONZA ROAD TO A DESIGNATED TAXI STOP, AND RETURN ALONG THE SAME ROUTE TO KK TAXI RANK. FROM KK TAXI RANK TURN LEFT INTO NORTH ROAD, TURN RIGHT INTO 3RD AVENUE JOIN DINKELMAN ROAD, TURN RIGHT INTO SHEPSTONE ROAD, TURN RIGHT INTO CROMPTON STREET, TURN RIGHT INTO LAUGHT ROAD, TURN LEFT INTO GLENUGIE ROAD, TURN RIGHT INTO OLD MAIN ROAD, RICHMOND ROAD, TURN RIGHT INTO ALEXANDER ROAD, TURN LEFT INTO MALCOM ROAD, TURN RIGHT INTO CIRCUIT ROAD, TURN RIGHT INTO CLARK ROAD, TURN LEFT UNTO ALEXANDER ROAD TO A DESIGNATED TAXI STOP, AND RETURN ALONG THE SAME ROUTE TO KK TAXI RANK.		



transport

Department:
Transport
Province of KwaZulu-Natal

GAZETTE

LGKZNG32-2023-NOV

REGION: ALL

1)	Application Number: APP0165102	2)	Gazette Number: LGKZNG32-2023-NOV
3)	Applicant: PO DLAMINI ID NO. 8510115498081 Association: RICHMOND TAXI OWNERS ASSOCIATIONS	4)	Applicant Address: P O BOX 1095 RICHMOND KWA-ZULU NATAL 3780
5)	Existing Licence Holder: NOT APPLICABLE ID NO. NOT APPLICABLE	6)	Existing Licence Holder Address: NOT APPLICABLE
7)	Type of application: NEW OPERATING LICENCE	8)	Operating Licence Number: LGKZN0403000275
9)	Vehicle Type: MINIBUS	10)	1 X 15 (SEATED) + 0 (STANDING)
11)	Region: UMGUNGUNDLOVU		
12.1	2206A02206A000051083 - GENGESHE TO RICHMOND. INBOUND FROM: GENGESHE ROUTE - PASSING: D684, P121, MR5, SHEPSTONE STREET TO RICHMOND RANK NO.1 SHEPSTONE STREET (KPX0024). OUTBOUND FROM: RICHMOND RANK NO.1 SHEPSTONE STREET (KPX0024) ROUTE - PASSING: SHEPSTONE STREET, MR5, P121, D684 TO GENGESHE.		
12.2	2206A02206A000051085 - NDALENI TO RICHMOND INBOUND FROM: NDALENI ROUTE - PASSING: D1229, SHEPSTONE STREET TO RICHMOND RANK NO. 1-SHEPSTONE STREET (KPX0024). OUTBOUND FROM: RICHMOND RANK NO. 1-SHEPSTONE STREET (KPX0024) ROUTE - PASSING: SHEPSTONE STREET, D1229 TO NDALENI.		
12.3	2206A02206A000051080 - MASANGAZANE TO RICHMOND. INBOUND: FROM MASANGAZANE – P121/D388 (KPX0025) ROUTE PASSING, P121, SHEPSTONE TO RICHMOND RANK NO.1-OFF SHEPSTONE STREET (KPX0023). OUTBOUND: FROM RICHMOND RANK NO.1-OFF SHEPSTONE STREET (KPX0023) ROUTE PASSING SHEPSTONE, P121 TO MASANGAZANE – P121/D388 (KPX0025).		
12.4	2206A02206A000051087 - SIMOZOMENI TO RICHMOND. INBOUND: FROM SIMOZOMENI ROUTE - PASSING D1230, D1229, SHEPSTONE STREET TO RICHMOND RANK NO.1-SHEPSTONE STREET (KPX0024). OUTBOUND: FROM RICHMOND RANK NO.1-SHEPSTONE STREET (KPX0024) ROUTE - PASSING: SHEPSTONE STREET, D1229, D1231, D1230 TO SIMOZOMENI.		



transport

Department:
Transport
Province of KwaZulu-Natal

GAZETTE

LGKZNG32-2023-NOV

REGION: ALL

1)	Application Number: APP0165112	2)	Gazette Number: LGKZNG32-2023-NOV
3)	Applicant: IK NDABA ID NO. 7806075041080 Association: BERGVILLE TAXI ASSOCIATION	4)	Applicant Address: P.O BOX 397 BERGVILLE 3350
5)	Existing Licence Holder: NOT APPLICABLE ID NO. NOT APPLICABLE	6)	Existing Licence Holder Address: NOT APPLICABLE
7)	Type of application: NEW OPERATING LICENCE	8)	Operating Licence Number: NOTAVAILABLE
9)	Vehicle Type: MINIBUS	10)	1 X 15 (SEATED) + 0 (STANDING)
11)	Region: UTHUKELA		
12.1	2202F72202ER00047602 - ZWELISHA- BERGVILLE FROM ZWELISHA TAXI RANK, STRAIGHT WITH P288, TURN RIGHT TO A32886 TO RESERVE B AND RETURN, JOIN D1378, TURN RIGHT TO D1379 AND JOIN P288, TURN RIGHT TO P340, TURN LEFT TO KINGSWAY, TURN RIGHT TO TATHAM, TURN LEFT TO WEST STREET, LEFT TO BERGVILLE TAXI RANK, DIRECT AND RETURN ON THE SAME ROUTE.		



transport

Department:
Transport
Province of KwaZulu-Natal

GAZETTE

LGKZNG32-2023-NOV

REGION: ALL

1)	Application Number: APP0165113	2)	Gazette Number: LGKZNG32-2023-NOV
3)	Applicant: PW KUNENE ID NO. 7210105818080 Association: MIDLANDS TAXI ASSOCIATION	4)	Applicant Address: 2741 GCWABE ROAD TUMBLEWEED HOWICK 3291
5)	Existing Licence Holder: NOT APPLICABLE ID NO. NOT APPLICABLE	6)	Existing Licence Holder Address: NOT APPLICABLE
7)	Type of application: NEW OPERATING LICENCE	8)	Operating Licence Number: NOTAVAILABLE
9)	Vehicle Type: MINIBUS	10)	1 X 15 (SEATED) + 0 (STANDING)
11)	Region: UMGUNGUNDLOVU		
12.1	<p>22068322068T10051237 - MPOPHOMENI TO PIETERMARITZBURG</p> <p>FROM MPOPHOMENI TAXI RANK PROCEED INTO MANDELA HIGHWAY, TURN RIGHT INTO (R617) BOSTON ROAD AND THEN PROCEED TILL TURN RIGHT TO JOIN (N3) FREEWAY (EAST BOUND) AND THEN OPERATE AS PER ROUTE (2) TO MASUKWANE TAXI RANK IN PIETERMARITZBURG.</p> <p>FROM MASUKWANE TAXI RANK, TURN LEFT INTO (M70) CHURCH STREET, TURN LEFT TO JOIN (N3) FREEWAY (WEST BOUND) AND THEN PROCEED TILL HOWICK AND UNDERBERG OFF RAMP, AT THE STOP SIGN, TURN LEFT INTO (R617) BOSTON ROAD AND THEN OPERATE AS PER FORWARD ROUTE BACK TO MPOPHOMENI.</p> <p>NB: RESTRICTED FROM PICKING UP ON FORWARD ROUTE BETWEEN CHATTERTON ROAD AND CHURCH STREET, BUT AT SELGRO CENTRE ALONG BOSHOFF STREET, ONLY PICK UP MPOPHOMENI AND INTENDED PASSENGERS ONLY AND CONVEY THEM TO MASUKWANE TAXI RANK FREE OF CHARGE, BUT PASSENGERS TO BE DROPPED OFF ALONG THE ROUTE, ONLY AT THE TAXI STOPS DESIGNATED BY THE MUNICIPALITY.</p>		
12.2	<p>22068A22068300051236 - HOWICK TO MPOPHOMENI</p> <p>FROM APPROVED TAXI RANK IN HOWICK, SOMME STREET TURN RIGHT INTO HARVARD STREET, TURN RIGHT INTO R103 MAIN STREET AND THEN PASS THE FOLLOWING LOCATIONS SARMCOL, MIDLANDS HOSPITAL (ENKAMBINI), GREENFIELD, ESOKENI AND THEN PROCEED INTO ZEEDERBERG ROAD, TURN RIGHT AT TRAFFIC LIGHTS AT MERRIVALE SHELL SERVICE STATION, TURN RIGHT INTO R617 BOSTON ROAD AND THEN PASS SATAN STORES, TUMBLE ROAD, EMAKANINI, N.P.B. AND THEN TURN RIGHT INTO MANDELA HIGHWAY, TURN RIGHT INTO TAMBO ROAD, TURN LEFT INTO CHRIS HANI HIGHWAY THEN TURN LEFT INTO MHLONGO ROAD AT ST. ANNE TRANSITS TAXI RANK, TURN RIGHT INTO MANDELA HIGHWAY THEN PASS MPOPHOMENI TAXI RANK PROCEED ALONG THE SAME ROAD TILL PASS TRANSITS TAXI RANK AT ANGLICAN CHURCH THEN PROCEED TO EBUMNANDINI, MPOPHOMENI CEMENTARY AND WARD 8 (EMASHINGENI).</p> <p>FROM WARD 8 (EMASHINGENI), MPOPHOMENI CEMENTARY AND EBUMNANDINI OPERATE ALONG MANDELA HIGHWAY TILL PASS MPOPHOMENI TAXI RANK AND EMHLANGENI THEN TURN RIGHT INTO (R617) BOSTON ROAD AND THEN FOLLOW FORWARD ROUTE TILL CROSS UMGNGENI BRIDGE AND THEN TURN LEFT INTO MORLING STREET, TURN RIGHT INTO SOMME STREET TAXI RANK THEN PROCEED STRAIGHT CROSS HARVARD STREET, BELL STREET AND THEN TURN LEFT INTO MAIN STREET PASS HALFWAY TOYOTA, MINI MARKET, ROMAN CATHOLIC CHURCH, SUNFIELD AND THEN TURN LEFT INTO GREENDALE SHOPPING CENTRE AND THEN RETURN ALONG MAIN STREET TILL TURN LEFT INTO GUSH AVE AT MINI MARKET, TURN RIGHT INTO MARE STREET, TURN RIGHT INTO KARKLOOF ROAD AND PROCEED LEFT INTO MAIN STREET AND TURN RIGHT INTO MORLING STREET AND TURN INTO SOMME STREET TAXI RANK.</p>		
12.3	<p>22068A22068T10051238 - HOWICK TO HILTON COLLEGE</p> <p>FROM SOMME STREET TAXI RANK IN HOWICK TURN RIGHT INTO HARVARD STREET, TURN RIGHT INTO (R103) MAIN STREET AND THEN OPERATE AS ROUTE (2) TILL CEDARA INTERCHANGE AND TURN INTO (R103) OLD HOWICK ROAD AND TURN LEFT INTO (M80) HILTON AVENUE PASS HILTON CENTRE AND PROCEED TILL HILTON COLLEGE MAIN ENTRANCE.</p> <p>FROM HILTON COLLEGE (MAIN ENTRANCE) PROCEED ALONG (M80) HILTON AVENUE TILL TURN RIGHT INTO (R103) OLD HOWICK ROAD AND TURN LEFT TO JOIN (N3) FREEWAY (WEST BOUND) AND THE PROCEED TILL HOWICK AND UNDERBERG OFF RAMP AT THE STOP SIGN TURN RIGHT INTO ZEEDERBERG ROAD AND THEN OPERATE AS PER FORWARD ROUTE TILL CROSS UMGNGENI BRIDGE AND TURN LEFT INTO MORLING STREET, TURN RIGHT INTO SOMME STREET TAXI RANK AND THEN OPERATE AS PER RETURN ROUTE OF (1.1) TO THE AFFECTED AREAS</p>		



transport

Department:
Transport
Province of KwaZulu-Natal

GAZETTE

LGKZNG32-2023-NOV

REGION: ALL

1) Application Number: APP0165138	2) Gazette Number: LGKZNG32-2023-NOV
3) Applicant: EJ NZIMA ID NO. 6012135745080 Association: OSIZWENI UTRECHT B.TAXI ASSOCIATION	4) Applicant Address: P.O BOX 866 NEWCASTLE 2940
5) Existing Licence Holder: SJ PHENYANE ID NO. 5108125600086	6) Existing Licence Holder Address: P O BOX 507 UTRECHT 2980
7) Type of application: NORMAL TRANSFER	8) Operating Licence Number: LGKZN0103000283
9) Vehicle Type: MINIBUS	10) 1 X 15 (SEATED) + 0 (STANDING)
11) Region: AMAJUBA	
12.1	2100F521005B10047394 - NEWCASTLE TO NONGOMA FROM NEWCASTLE TAXI RANK, LEFT KIRKLAND, RIGHT ALLEN STREET, LEFT N11, RIGHT MR483, RIGHT R34 LEFT R33 ONTO R69 RIGHT INTO R618 TO NONGOMA TAXI RANK AND RETURN.
12.2	2100F52100M110047397 - NEWCASTLE TO DUMBE FROM NEWCASTLE TAXI RANK, LEFT KIRKLAND RIGHT ALLEN LEFT N11 LEFT MR483 RIGHT R34 LEFT R33 RIGHT DUMBE TAXI RANK IN PAULPIETERSBURG AND RETURN.
12.3	2100F521004R10047398 - NEWCASTLE TO VRYHEID FROM NEWCASTLE TAXI RANK, LEFT INTO KIRKLAND RIGHT ALLEN STREET LEFT MR483 RIGHT R34 LEFT R33 LEFT TO R33 VRYHEID TAXI RANK AND RETURN.
12.4	2100F52100H310047399 - NEWCASTLE TO DURBAN FROM NEWCASTLE TAXI RANK, LEFT KIRKLAND, RIGHT ALLEN STREET, RIGHT N11, LEFT N3, LEFT INTO ALICE STREET LEFT INTO ALBERT STREET RIGHT TO UMGENI ROAD DURBAN TAXI RANK AND RETURN.
12.5	2202BQ2207BP10189241 - NEWCASTLE TO DUNDEE FROM NEWCASTLE TAXI RANK, LEFT KIRKLAND, RIGHT ALLEN STREET, RIGHT N11, LEFT R621 LEFT R68 TO DUNDEE TAXI RANK AND RETURN
12.6	2100F521003Q10047401 - NEWCASTLE TO DUNDEE FROM NEWCASTLE TAXI RANK, LEFT KIRKLAND RIGHT ALLEN STREET RIGHT N11 LEFT R621 LEFT R68 TO DUNDEE TAXI RANK AND RETURN.
12.7	2100F52100F500047403 - NEWCASTLE (TERMINUS STREET TAXI RANK) TO NEWCASTLE (KIRKLAND STREET) FROM NEWCASTLE TAXI RANK TERMINUS STREET, LEFT KIRKLAND STREET, RIGHT ALLEN STREET, LEFT OAK STREET (ARBOR PARK), LEFT ALBERT WESSELS, RIGHT HARDWICK, LEFT ALLEN, LEFT KIRKLAND TO TAXI RANK.
12.8	2202BQ2206LS10189243 - NEWCASTLE TO DURBAN FROM NEWCASTLE TAXI RANK TURN LEFT INTO KIRKLAND THEN TURNS RIGHT INTO ALLEN STREET THEN TURNS RIGHT INTO N11 THEN TURNS LEFT INTO N3 THEN TURNS LEFT INTO ALICE STREET THEN TURNS LEFT INTO ALBERT STREET THEN TURNS RIGHT INTO UMGENI ROAD DURBAN TAXI RANK AND RETURN.
12.9	2202BQ22076I10189247 - NEWCASTLE TO NONGOMA FROM NEWCASTLE TAXI RANK TURN LEFT INTO KIRKLAND THEN TURNS RIGHT INTO ALLEN STREET THEN TURNS LEFT INTO N11 THEN TURNS RIGHT INTO MR483 THEN TURNS RIGHT INTO R34 THEN TURNS LEFT INTO R33 THEN ONTO R69 THEN TURNS RIGHT INTO R618 TO NONGOMA TAXI RANK AND RETURN.
12.10	2202BQ2207J810189248 - NEWCASTLE TO PAULPIETERSBURG FROM NEWCASTLE TAXI RANK TURN LEFT INTO KIRKLAND THEN TURNS RIGHT INTO ALLEN THEN TURNS LEFT INTO N11 THEN TURN LEFT INTO MR483 THEN TURN RIGHT INTO R34 THEN TURN LEFT INTO R33 THEN TURN RIGHT INTO DUMBE TAXI RANK IN PAUL PIETERSBURG AND RETURN.
12.11	2202BQ2202BQ00189240 - UTRECHT TO NEWCASTLE FROM UTRECHT TAXI RANK INTO R34 THEN INTO MR483 THEN INTO N11 THEN INTO ALLEN STREET THEN RIGHT INTO VOORTREKKER STREET THEN TO TERMINAS STREET TAXI RANK IN NEWCASTLE.
12.12	2202BQ2207GY10189245 - NEWCASTLE TO NQUTHU FROM NEWCASTLE TAXI RANK TURN LEFT INTO KIRKLAND THEN TURNS RIGHT INTO ALLEN STREET THEN TURNS LEFT INTO N11 THEN TURNS RIGHT INTO MR483 THEN TURNS RIGHT INTO R34 ONTO NKANDE ROAD TO NQUTHU TAXI RANK AND RETURN.
12.13	2202BQ2207XJ10189246 - NEWCASTLE TO EMPANGENI FROM NEWCASTLE TAXI RANK, TURN LEFT INTO KIRKLAND STREET THEN TURN RIGHT INTO ALLEN STREET THEN TURN LEFT INTO N11 THEN TURN RIGHT INTO MR483 THEN TURN RIGHT INTO R34 THEN TO THE TAXI RANK IN EMPANGENI AND RETURN.



transport

Department:
Transport
Province of KwaZulu-Natal

GAZETTE

LGKZNG32-2023-NOV

REGION: ALL

1)	Application Number: APP0165140	2)	Gazette Number: LGKZNG32-2023-NOV
3)	Applicant: SC NGWAZI ID NO. 7505185318087 Association: ZAMUKUKHANYA TAXI OWNERS ASSOCIATION	4)	Applicant Address: PO BOX 18021 GAMALAKHE 4249
5)	Existing Licence Holder: NOT APPLICABLE ID NO. NOT APPLICABLE	6)	Existing Licence Holder Address: NOT APPLICABLE
7)	Type of application: NEW OPERATING LICENCE	8)	Operating Licence Number: LGKZN1003001244
9)	Vehicle Type: MINIBUS	10)	1 X 15 (SEATED) + 0 (STANDING)
11)	Region: UGU-OGWINI		
12.1	22067A22067A00051980 - FROM ZAMOKUKHANYA TAXI RANK TO POINT WITH THE PROVINCE OF KZN ONLY. NO PICKING UP OR SETTING DOWN OF PASSENGERS EN ROUTE.		
12.2	22067A22067A00051981 - PORT SHEPSTONE TO MBOTSHE FROM PORT SHEPSTONE APPROVED TAXI RANK INTO RYDER STREET TURN RIGHT INTO PORT SHEPSTONE OLD MAIN ROAD CR 107 AND PROCEED TO MBOTSHE AREA. OFF LOAD AND RETURN ALONG FORWARD ROUTE IN REVERSE.		
12.3	22067A22067A00051983 - PORT SHEPSTONE TO MGANKA FROM PORT SHEPSTONE APPROVED TAXI RANK INTO RYDER STREET TURN RIGHT INTO PORT SHEPSTONE OLD MAIN ROAD CR 107 PROCEED ALONG R107 AND PASS BHOBHOYI TURN LEFT INTO D1014 AND PROCEED TO MGANKA. OFF LOAD, LOAD AND RETURN ALONG FORWARD ROUTE IN REVERSE.		
12.4	KZPRERC2717062 - MURCHISON (REHOBOTH) TO PORT SHEPSTONE FROM MURCHISON TAXI RANK TURN RIGHT INTO MAIN HARDING ROAD AND TURN RIGHT INTO D412 ESPERANZER DRIVE PICK AND DROP TO REHOBOTH AND RETURN BACK INTO MAIN HARDING ROAD PROCEED TO MARBURG AND TURN LEFT INTO NELSON MANDELA DRIVE PICK AND DROP ALONG THE WAY TURN RIGHT INTO RYDER STREET ANOTHER RIGHT INTO DENNIS SHEPSTONE ROAD AND LEFT INTO CORNER STREET PROCEED AND TURN PROCEED TO PASS MARBURG AND TURN LEFT INTO NELSON MANDELA DRIVE PICK AND DROP ALONG THE WAY TURN RIGHT INTO RYDER STREET ANOTHER RIGHT INTO DENNIS SHEPSTONE ROAD AND LEFT INTO CORNER STREET PROCEED AND TURN RIGHT INTO BAZLEY CROSS R102 AND TURN LEFT INTO SINCLAIR ROAD PICK AND DROP INTO ORIBI PLAZA THEN PROCEED INTO AIKEN STREET TURN LEFT ON NELSON MANDELA DRIVE THEN RIGHT INTO RYDER STREET PROCEED INTO PORT SHEPSTONE TAXI RANK AND RETURN BACK USING THE SAME ROUTES AS DESCRIBED.		
12.5	KZPRERC2717111 - MURCHISON (ORIBI FLATS) TO PORT SHEPSTONE FROM MURCHISON TAXI RANK TURN LEFT INTO MAIN HARDING ROAD AND TURN LEFT INTO P262 ORIBI FLATS PICK AND DROP PROCEED TO IDWALA MILLS AND RETURN AND TURN LEFT INTO MAIN HARDING ROAD PROCEED TO MARBURG TURN LEFT TO NELSON MANDELA DRIVE.		
12.6	KZPRERC2717160 - MURCHISON (MADAKANE) TO PORT SHEPSTONE FROM MURCHISON TAXI RANK TURN RIGHT INTO MAIN HARDING ROAD THEN LEFT INTO D1098 INTO MADAKANE AREA PICK AND DROP ALONG THE WAY AND RETURN BACK INTO HARDING MAIN ROAD TURN RIGHT PROCEED INTO MARBURG PICK AND DROP. TURN LEFT INTO NELSON MANDELA DRIVE PICK AND DROP ALONG THE WAY TURN RIGHT INTO RYDER STREET ANOTHER RIGHT INTO DENNIS SHEPSTONE ROAD LEFT INTO CORNER STREET PROCEED AND TURN RIGHT INTO BAZLEY CROSS R102 AND TURN LEFT INTO SINCLAIR ROAD PICK AND DROP INTO ORIBI PLAZA THEN PROCEED INTO AIKEN STREET TURN LEFT ON NELSON MANDELA DRIVE THEN RIGHT IN RYDER STREET PROCEED INTO PORT SHEPSTONE TAXI RANK AND RETURN BACK USING THE SAME ROUTES AS DESCRIBED.		
12.7	KZPRERC2717209 - MURCHISON (JESUS) TO PORT SHEPSTONE FROM MURCHISON TAXI RANK TURN LEFT INTO MAIN HARDING ROAD AND TURN LEFT INTO KWANGWABE PROCEEDING INTO JESUS LOCATION PICK AND DROP INTO SASTI ROAD AND TURN LEFT INTO DAIRY ROAD CROSS P464 INTO PROTEA ROAD THEN TURN LEFT INTO NELSON MANDELA DRIVE PICK AND DROP ALONG THE WAY TURN RIGHT INTO RYDER STREET ANOTHER RIGHT INTO DENNIS SHEPSTONE ROAD AND LEFT INTO CORNER STREET PROCEED AND TURN RIGHT INTO BAZLEY CROSS R102 AND TURN LEFT INTO SINCLAIR ROAD PICK AND DROP INTO ORIBI PLAZA THEN PROCEED INTO AIKEN STREET TURN LEFT ON NELSON MANDELA DRIVE THEN RIGHT INTO RYDER STREET PROCEED INTO PORT SHEPSTONE TAXI RANK AND RETURN BACK USING THE SAME ROUTES AS DESCRIBED.		
12.8	KZPRERC2717258 - MURCHISON TO (MBOTSHA) TO PORT SHEPSTONE (ALTERNATIVE) FROM MURCHISON TAXI RANK TURN LEFT INTO MAIN HARDING ROAD AND TURN RIGHT INTO D1014 PICK AND DROP PROCEED INTO MBOTSHA PASSING MGANKA AND TURN BACK INTO MAIN HARDING ROAD PROCEED INTO MARBURG TURN LEFT INTO NELSON MANDELA DRIVE AND PICK AND DROP ALONG THE WAY TURN RIGHT INTO RYDER STREET ANOTHER RIGHT INTO DENNIS SHEPSTONE ROAD AND LEFT INTO CORNER STREET PROCEED AND TURN RIGHT INTO BAZLEY CROSS R102 AND TURN LEFT INTO SINCLAIR ROAD PICK AND DROP INTO ORIBI PLAZA THEN PROCEED INTO AIKEN STREET TURN LEFT ON NELSON MANDELA DRIVE THEN RIGHT INTO RYDER STREET PROCEED INTO PORT SHEPSTONE TAXI RANK AND RETURN BACK USING THE SAME ROUTES AS DESCRIBED.		
12.9	KZPRERC2717307 - MURCHISON TO IZINGOLWENI MURCHISON TAXI RANK TURN RIGHT INTO MAIN HARDING ROAD AND PROCEED ALONG MAIN HARDING ROAD DROP ALONG THE WAY TURN LEFT INTO IZINGOLWENI AND RIGHT P284 IZINGOLWENI TAXI RANK. RETURN BACK WITH NO PASSENGER USING THE SAME ROUTES AS DESCRIBED.		
12.10	KZPRERC2717356 - MURCHISON TO PORT SHEPSTONE FROM MURCHISON TAXI RANK TURN LEFT INTO MAIN HARDING ROAD PICK AND DROP MAVESHE, CROSS ROADS, NKONKA, KWASTHOLE, KING, MASHEMBENI, GANYAZA, NDUNENI, NOBAMBA, JOJI, ABC, NGWABE, NYENYEZI, MERLEWOOD, MARBURG PROCEED ALONG TURN LEFT INTO NELSON MANDELA DRIVE PICK AND DROP ALONG THE WAY TURN RIGHT INTO RYDER STREET ANOTHER RIGHT INTO DENNIS SHEPSTONE ROAD AND LEFT INTO CORNER STREET PROCEED AND TURN RIGHT INTO BAZLEY CROSS R102 AND TURN LEFT INTO SINCLAIR ROAD PICK AND DROP INTO ORIBI PLAZA THEN PROCEED INTO AIKEN STREET TURN LEFT ON NELSON MANDELA DRIVE THEN RIGHT INTO RYDER STREET PORT SHEPSTONE TAXI RANK AND RETURN BACK USING THE SAME ROUTES AS DESCRIBED WITH PASSENGERS.		



transport

Department:
Transport
Province of KwaZulu-Natal

GAZETTE

LGKZNG32-2023-NOV

REGION: ALL

12.11	<p>KZPRERC2717405 - MURCHISON (ILLOVO MILLS) TO PORT SHEPSTONE</p> <p>FROM MURCHISON TAXI RANK LEFT INTO MAIN HARDING ROAD PROCEED INTO MARBURG PICK AND DROP TURN LEFT INTO LEFT INTO P464 PROCEED INTO ILLOVO MILLS AND TURN LEFT INTO PELICAN ROAD AND TURN RIGHT INTO ALBERSVILLE ROAD AND LEFT INTO MEMORIAL ROAD PROCEED INTO REYNOLDS STREET AND TURN RIGHT INTO NELSON MANDELA DRIVE PICK AND DROP ALONG THE WAY TURN RIGHT INTO RYDER STREET ANOTHER RIGHT INTO DENNIS SHEPSTONE ROAD AND LEFT INTO CORNER STREET PROCEED AND TURN RIGHT INTO BAZLEY CROSS R102 AND TURN LEFT INTO SINCLAIR ROAD PICK AND DROP INTO ORIBI PLAZA THEN PROCEED INTO AIKEN STREET TURN LEFT INTO -NELSON MANDELA DRIVE THEN RIGHT INTO RYDER STREET PROCEED INTO PORT SHEPSTONE TAXI RANK AND RETURN BACK USING THE SAME ROUTES AS DESCRIBED.</p>
12.12	<p>KZPRERC2717454 - MURCHISON (MKHOLOMBE) TO PORT SHEPSTONE</p> <p>FROM MURCHISON TAXI RANK TURN LEFT INTO MAIN HARDING ROAD AND TURN LEFT INTO MKHOLOMBE RETURN BACK INTO CROSS MAIN HARDING ROAD INTO PALM ROAD (MERLEWOOD) AND TURN RIGHT (UNKNOWN ROAD) BACK INTO MAIN HARDING ROAD PROCEED TO PASS MARBURG AND TURN LEFT INTO NELSON MANDELA DRIVE PICK AND DROP ALONG THE WAY TURN RIGHT INTO RYDER STREET ANOTHER RIGHT INTO DENNIS SHEPSTONE ROAD AND LEFT INTO CORNER STREET PROCEED AND TURN RIGHT INTO BAZLEY CROSS R102 AND TURN LEFT INTO SINCLAIR ROAD PICK AND DROP INTO ORIBI PLAZA THEN PROCEED INTO AIKEN STREET TURN LEFT ON NELSON MANDELA DRIVE THEN RIGHT INTO RYDER STREET PROCEED INTO PORT SHEPSTONE TAXI RANK AND RETURN BACK USING THE SAME ROUTES AS DESCRIBED.</p>



transport

Department:
Transport
Province of KwaZulu-Natal

GAZETTE

LGKZNG32-2023-NOV

REGION: ALL

1)	Application Number: APP0165150	2)	Gazette Number: LGKZNG32-2023-NOV
3)	Applicant: TSP SIWELA ID NO. 7302060330084 Association: KLIPRIVER TAXI ASSOCIATION	4)	Applicant Address: P.O BOX 745 EZAKHENI 3381
5)	Existing Licence Holder: NOT APPLICABLE ID NO. NOT APPLICABLE	6)	Existing Licence Holder Address: NOT APPLICABLE
7)	Type of application: NEW OPERATING LICENCE	8)	Operating Licence Number: NOTAVAILABLE
9)	Vehicle Type: MINIBUS	10)	1 X 15 (SEATED) + 15 (STANDING)
11)	Region: UTHUKELA		
12.1	<p>2202DH2202DH00052785 - ST.CHADS TO LADYSMITH/LYELL STREET TAXI RANK</p> <p>INBOUND: FROM ST CHADS BUS TERMINUS,ALONG ST.CHADS ROAD TURN LEFT INTO HELPMKAAR ROAD TO DANSKRAAL LOAD AND OFFLOAD ALONG HELPMKAAR ROAD TURN LEFT INTO NEWCASTLE ROAD ALONG NEWCASTLE ROAD TURN LEFT INTO THOMPSON ROAD,ALONG THOMPSON ROAD INTO ILLING ROAD LOAD AND OFFLOAD,ALONG ILLING ROAD TURN RIGHT INTO ALFRED STREET ALONG ALFRED STREET TURN LEFT INTO CRAWSHAW ROAD INTO LYELL STREET ALONG LYELL STREET TURN LEFT INTO LYELL STREET TAXI RANK.</p> <p>OUTBOUND: FROM LYELL STREET TAXI RANK,TURN LEFT INTO QUEEN STREET ALONG QUEEN STREET TURN RIGHT INTO LYELL STREET,ALONG LYELL STREET INTO CRAWSHAW ROAD INTO NEWCASTLE ROAD,ALONG NEWCASTLE ROAD TURN RIGHT INTO HELPMKAAR ROAD ALONG HELPMKAAR ROAD TURN RIGHT INTO ST.CHADS ROAD OFFLOAD AND LOAD INTO ST.CHADS BUS TERMINUS.</p>		



transport

Department:
Transport
Province of KwaZulu-Natal

GAZETTE

LGKZNG32-2023-NOV

REGION: ALL

1) Application Number: APP0165153	2) Gazette Number: LGKZNG32-2023-NOV
3) Applicant: MK MNIKATHI ID NO. 7804165765080 Association: LINDELANI TAXI ASSOCIATION	4) Applicant Address: 32 FIKA STREET LOT NO 2215 LINDELANI 4359
5) Existing Licence Holder: TC KUBEKA ID NO. 6108050238083	6) Existing Licence Holder Address: A 1725 MLANDO ROAD NTUZUMA TOWNSHIP 4360
7) Type of application: NORMAL TRANSFER	8) Operating Licence Number: LGKZN1403002426
9) Vehicle Type: MINIBUS	10) 1 X 15 (SEATED) + 0 (STANDING)
11) Region: GREATER NORTH	
12.1	2206MK2206SA00049184 - LINDELANI TO PHOENIX TAXI RANK FORWARD INTO DUKUZA STREET, INTO VXAMU DRIVE, RIGHT INTO IHLBHE DRIVE, RIGHT INTO ITHENDELE DRIVE, LEFT INTO NTUZUMA ACCESS ROAD, INTO INDUSTRIAL PARK ROAD, LEFT INTO PHOENIX HIGHWAY, RIGHT INTO PARTHENON STREET, LEFT AND PROCEED TO PHOENIX TAXI RANK DIRECT AND RETURN ALONG THE SAME ROUTE IN REVERSE.
12.2	2206MK21004R00049185 - LINDELANI TO DURBAN METRO N.B. ALL THE ROUTES BELOW (ROUTES 1-7) ORIGINATE FROM THE ABOVE ROUTES. A, B OR C. FORWARD ROUTE 1A INANDA ROAD (M21), INTO INANDA HIGHWAY, BACK INTO INANDA ROAD (M21) INTO SEA COW LAKE ROAD, RIGHT INTO NORTH COAST ROAD, INTO UMGENI ROAD, INTO SOLDIERS WAY, RIGHT INTO FIELD STREET AND PROCEED TO SOLDIERS WAY TAXI RANK, OR ALONG FIELD STREET, LEFT INTO LEOPOLD STREET, RIGHT INTO WARWICK AVENUE, LEFT INTO ETNA LANE PROCEEDING TO WARWICK AVENUE/CANONGATE ROAD TAXI RANK.
12.3	21004R21004R00049190 - DURBAN METRO TO DURBAN METRO ALTERNATIVELY FROM SOLDIERS WAY TAXI RANK, RIGHT INTO FIELD STREET, LEFT INTO LEOPOLD STREET, ALONG LEOPOLD STREET, INTO CANNONGATE ROAD, INTO THE N3, WESTBOUND, ALONG THE N3, INTO THE ON- RAMP TO THE N2, ALONG THE N2, LEFT INTO INANDA ROAD OFF RAMP, LEFT INTO INANDA ROAD (M21), INTO INANDA HIGHWAY AND CONTINUE AS PER ANY OF THE ABOVE ROUTES.
12.4	2206MK2206M100049191 - LINDELANI TO POINT INANDA ROAD (M21), INTO INANDA HIGHWAY, BACK INTO INANDA ROAD (M21), INTO SEA COW LAKE ROAD, RIGHT INTO NORTH COAST ROAD, INTO UMGENI ROAD(R102), LEFT INTO ARGYLE ROAD, RIGHT INTO BRICKHILL ROAD, INTO POINT, INTO POINT ROAD, RIGHT INTO BAY TERRACE, RIGHT INTO STANGER STREET, LEFT INTO ORDNANCE ROAD, LEFT INTO SOLDIERS WAY, RIGHT INTO QUEEN STREET, RIGHT INTO FIELD STREET, AND PROCEED TO SOLDIERS WAY TAXI RANK, OR LEFT INTO LEOPOLD STREET, RIGHT INTO WARWICK AVENUE, LEFT INTO ETNA LANE AND PROCEED TO WARWICK AVENUE/CANONGATE ROAD TAXI RANK.



transport

Department:
Transport
Province of KwaZulu-Natal

GAZETTE

LGKZNG32-2023-NOV

REGION: ALL

12.5	<p>2206MK21004R00049182 - LINDELANI TO DURBAN FORWARD ROUTE A FROM AN INFORMAL RANK (KWANDLANZI) ON NEW ROAD, ALONG NEW ROAD, LEFT INTO VXAMU AVENUE, OR, (RIGHT INTO DUKUZA STREET, LEFT INTO STREET NO.106604), RIGHT INTO STREET NO.106487, ALONG STREET NO.106487, TURN RIGHT INTO STREET NO.106585, INTO STREET NO.106583, RIGHT INTO INGCEBO DRIVE, LEFT INTO NEWLANDS EXPRESS WAY, RIGHT INTO KHANGELA STREET, ALONG KHANGELA STREET, RIGHT INTO NEWLANDS EXPRESS WAY, LEFT INTO CASTLEHILL DRIVE, LEFT INTO HILLDALE DRIVE, RIGHT INTO BRIARDALE DRIVE, RIGHT INTO INANDA ROAD (M21).</p> <p>1.2 FROM AN INFORMAL RANK (KWANDLANZI) LINDELANI ON NEW ROAD, ALONG NEW ROAD, LEFT INTO NEWLANDS EXPRESS WAY, TURN RIGHT INTO AN UNNAMED ROAD TO THE QUARRY, ALONG THIS ROAD PASSING THE ROAD TO EMOLWENI CEMETERY, CONTINUE UNTIL THE QUARRY AND RETURN ALONG THE SAME ROUTE TO NEWLANDS EXPRESS WAY, TURN RIGHT INTO NEWLANDS EXPRESS WAY, TURN RIGHT INTO DUKUZA ROAD, TURN RIGHT INTO NEWLANDS EXPRESS WAY, LEFT INTO KHANGELA STREET, ALONG KHANGELA STREET, RIGHT INTO NEWLANDS EXPRESS WAY, LEFT INTO CASTLEHILL DRIVE, RIGHT INTO HILLDALE DRIVE, RIGHT INTO BRIARDALE DRIVE, RIGHT INTO INANDA ROAD (M21).</p> <p>1.3 FORWARD ROUTE FROM INFORMAL TAXI RANK ON DUKUZA STREET LINDELANI NEAR NEWLANDS EXPRESS WAY (DIRT ROAD), ALONG DUKUZA STREET, INTO VXAMU AVENUE, RIGHT INTO STREET NO 106487, ALONG STREET NO 106487, TURN RIGHT INTO STREET NO 106585, INTO STREET NO 106583, RIGHT INTO INGCEBO DRIVE, LEFT INTO NEWLANDS EXPRESS WAY, RIGHT INTO KHANGELA STREET, ALONG KHANGELA STREET, RIGHT INTO NEWLANDS EXPRESS WAY, LEFT INTO CASTLEHILL DRIVE, LEFT INTO HILLDALE DRIVE, RIGHT INTO BRIARDALE DRIVE, RIGHT INTO INANDA ROAD (21).</p> <p>NB ALL THE ROUTES BELOW ORIGINATE FROM THE ABOVE STARTING POINTS.</p> <p>ALTERNATE ROUTE: 1.4. FORWARD ROUTE INANDA ROAD (M21), INTO INANDA HIGHWAY, BACK INTO INANDA ROAD (M21), INTO SEA COW LAKE ROAD, RIGHT INTO NORTH COAST ROAD, INTO UMGENI ROAD (R102), INTO SOLDIERS WAY TAXIRANK, OR FIELD STREET, LEFT INTO LEOPOLD STREET, RIGHT INTO WARWICK AVENUE, LEFT INTO ETNA LANE PROCEEDING TO WARWICK AVENUE/CANONGATE ROAD TAXI RANK.</p> <p>1.5 FORWARD ROUTE INANDA ROAD (M21), INTO INANDA HIGHWAY, BACK INTO INANDA ROAD (M21), RIGHT INTO AN ON RAMP TO THE N2, LEFT INTO NEW UMGENI ROAD (M19), ALONG M19, RIGHT INTO ALPINE ROAD (M10), INTO BRICKFIELD ROAD, RIGHT INTO RANGLES ROAD, LEFT INTO AN ON RAMP TO THE N3, EASTBOUND, ALONG THE N3, INTO COMMERCIAL ROAD, LEFT INTO FIELD STREET, AND PROCEED TO SOLDIERS WAY TAXI RANK, OR ALONG FIELD STREET, LEFT INTO LEOPOLD STREET, RIGHT INTO WARWICK AVENUE, LEFT INTO ETNA AND PROCEED TO WARWICK AVENUE/CANONGATE ROAD TAXI RANK.</p> <p>1.6 FORWARD ROUTE INANDA ROAD (21), INTO INANDA HIGHWAY, BACK INTO INANDA ROAD (M21), RIGHT INTO THE ON RAMP TO THE N2, ALONG THE N2, LEFT INTO N3 OFF-RAMP, ALONG THE N3, INTO COMMERCIAL ROAD, LEFT INTO FIELD STREET AND PROCEED TO SOLDIERS WAY, OR ALONG FIELD STREET, LEFT INTO LEOPOLD STREET, RIGHT INTO WARWICK AVENUE, LEFT INTO ETNA LANE AND PROCEED TO WARWICK AVENUE/CANONGATE ROAD TAXI RANK.</p> <p>N.B. ALL THE ROUTES BELOW (ROUTES 1-7) ORIGINATE FROM THE ABOVE ROUTES. A, B OR C.</p> <p>FORWARD ROUTE 1A INANDA ROAD (M21), INTO INANDA HIGHWAY, BACK INTO INANDA ROAD (M21) INTO SEA COW LAKE ROAD, RIGHT INTO NORTH COAST ROAD, INTO UMGENI ROAD, INTO SOLDIERS WAY, RIGHT INTO FIELD STREET AND PROCEED TO SOLDIERS WAY TAXI RANK, OR ALONG FIELD STREET, LEFT INTO LEOPOLD STREET, RIGHT INTO WARWICK AVENUE, LEFT INTO ETNA LANE PROCEEDING TO WARWICK AVENUE/CANONGATE ROAD TAXI RANK. A, B OR C.</p> <p>FORWARD ROUTE 1B INANDA ROAD (M21) INTO INANDA HIGHWAY, BACK INTO INANDA ROAD (M21), RIGHT INTO AN ON-RAMP TO THE N2, LEFT INTO NEW UMGENI ROAD (M19), ALONG M19, RIGHT INTO ALPINE ROAD (M10), INTO BRICKFIELD ROAD, RIGHT INTO RANGLES ROAD, LEFT INTO AN ON-RAMP TO THE N3, EASTBOUND, ALONG THE N3, INTO COMMERCIAL ROAD, LEFT INTO FIELD STREET AND PROCEED TO SOLDIERS WAY TAXI RANK, OR ALONG FIELD STREET, LEFT INTO LEOPOLD STREET, RIGHT INTO WARWICK AVENUE, LEFT INTO ETNA LANE PROCEEDING TO WARWICK AVENUE/CANONGATE ROAD TAXI RANK.</p> <p>FORWARD ROUTE 1C INANDA ROAD (M21) INTO INANDA HIGHWAY, BACK INTO INANDA ROAD (M21), RIGHT INTO AN ON-RAMP TO THE N2, ALONG THE N2, LEFT INTO THE N3 OFF-RAMP, ALONG THE N3, INTO COMMERCIAL ROAD, LEFT INTO FIELD STREET AND PROCEED TO SOLDIERS WAY, OR ALONG FIELD STREET, LEFT INTO LEOPOLD STREET, RIGHT INTO WARWICK AVENUE, LEFT INTO ETNA LANE AND PROCEED TO WARWICK AVENUE/CANONGATE ROAD TAXI RANK.</p>
12.6	<p>2206MK2206U800049193 - LINDELANI TO UMHLANGA ROCKS</p> <p>FROM LINDELANI TAXI RANK, ALONG THE ROUTES DESCRIBED IN ABOVE, INTO NEWLANDS EXPRESS WAY, LEFT INTO MPANGELE ROAD, ALONG MPANGELE ROAD, LEFT INTO MALANDELA ROAD, ALONG MALANDELA ROAD, RIGHT INTO THE ON-RAMP TO KWAMASHU HIGHWAY (M25), ALONG M25 INTO R102, LEFT INTO RINALDO ROAD, LEFT INTO UMHLANGA ROCKS DRIVE, ALONG UMHLANGA ROCKS DRIVE (M12), INTO LIGHTHOUSE ROAD, LEFT INTO TANAGER WAY AND PROCEED TO AN APPROVED TAXI RANK ON TANAGER WAY DIRECT AND RETURN ALONG THE SAME ROUTE IN REVERSE</p> <p>ALTERNATE KWAMASHU HIGHWAY (M25), LEFT INTO THE ON-RAMP TO THE NATIONAL ROUTE (N2), ALONG THE N2, LEFT INTO THE OFF-RAMP TO M41, RIGHT INTO M41, ALONG M41, LEFT INTO UMHLANGA ROCKS DRIVE OFF-RAMP, TURN LEFT INTO UMHLANGA ROCKS DRIVE, ALONG UMHLANGA ROCKS DRIVE, TURN RIGHT INTO LIGHTHOUSE ROAD, LEFT INTO TANAGER WAY AND PROCEED TO THE APPROVED TAXI RANK ON TANAGER WAY DIRECT AND RETURN ALONG THE SAME ROUTE IN REVERSE.</p>
12.7	<p>2206U22206U200142112 - CHARTER SERVICE FROM TRENANCE PARK TAXI RANK TO POINT WITHIN THE PROVINCE OF KZN ONLY. NO PICKING UP OR SETTING DOWN OF PASSENGERS EN ROUTE.</p>
12.8	<p>2206MK2206MK00049172 - LINDELANI TO KWAMASHU STATION – TOWN CENTRE.</p> <p>FROM LINDELANI TAXI RANK ALONG THE ROUTES DETAILED ABOVE WITHIN LINDELANI AREA, INTO NEWLANDS EXPRESS WAY, LEFT INTO MPANGELE ROAD, LEFT INTO MALANDELA ROAD AND PROCEED ALONG MALANDELA ROAD TO KWAMASHU MAIN / MALANDELA ROAD TAXI RANK AT THE TOWN CENTRE DIRECT AND RETURN ALONG THE SAME ROUTE IN REVERSE.</p>
12.9	<p>2206MK2206RK00049180 - LINDELANI TO PINETOWN.</p> <p>FROM INANDA ROAD (M21), INTO INANDA HIGHWAY, BACK INTO INANDA ROAD (M21), RIGHT INTO THE ON-RAMP TO THE N2, RIGHT INTO UMGENI ROAD (M19), ALONG M19, TURN RIGHT INTO BLAIR ATHOLL ROAD (M32), INTO SHEPSTONE ROAD (M32), OR LEFT INTO CHELSEA AVENUE. LEFT INTO ESCOM ROAD, RIGHT INTO ST. JOHN'S AVENUE, RIGHT INTO OLD MAIN ROAD, LEFT INTO CROMPTON ROAD, RIGHT INTO HILL STREET AND PROCEED TO THE END POINT DIRECT AND RETURN.</p> <p>2.2 ALONG THE ABOVE ROUTES, INTO OLD MAIN ROAD, INTO RICHMOND ROAD, RIGHT INTO ALEXANDER ROAD, LEFT INTO ALBERT STREET, RIGHT INTO MALCOLM ROAD, RIGHT INTO CIRCUIT ROAD, INTO KYALAMI ROAD, RIGHT INTO HILLCLIMB ROAD, LEFT INTO TRAFFORD ROAD, RIGHT INTO ALEXANDER ROAD, TO THE END POINT ON ALEXANDER ROAD DIRECT AND RETURN.</p>



transport

Department:
Transport
Province of KwaZulu-Natal

GAZETTE

LGKZNG32-2023-NOV

REGION: ALL

12.10	2206MK2206MK00049195 - DURBAN CBD TO LINDELANI FROM SOLDIERS WAY TAXI RANK, RIGHT INTO FIELD STREET, INTO ALBERT STREET, INTO UMGENI ROAD (R102), INTO NORTH COAST ROAD, LEFT INTO SEA COW LAKE ROAD, INTO INANDA ROAD (21), ALONG INANDA ROAD, INTO INANDA HIGHWAY AND CONTINUE AS PER THE RETURN ROUTES IN 7.1 OR 7.3 ABOVE.
12.11	2206MK21004R00049178 - LINDELANI TO DURBAN. 1.1 FROM AN INFORMAL RANK (KWANDLANZI), LINDELANI ON NEW ROAD, ALONG NEW ROAD, LEFT INTO VXAMU AVENUE, OR, (RIGHT INTO DUKUZA STREET, LEFT INTO STREET NO.106604), RIGHT INTO STREET NO.106487, ALONG STREET NO.106487, TURN RIGHT INTO STREET NO.106585, INTO STREET NO.106583, RIGHT INTO INGCEBO DRIVE, LEFT INTO NEWLANDS EXPRESS WAY, RIGHT INTO KHANGELA STREET, ALONG KHANGELA STREET, RIGHT INTO NEWLANDS EXPRESS WAY, LEFT INTO CASTLEHILL DRIVE, LEFT INTO HILLDALE DRIVE, RIGHT INTO BRIARDALE DRIVE, RIGHT INTO INANDA ROAD (M21). 1.2 FROM AN INFORMAL RANK (KWANDLANZI), LINDELANI ON NEW ROAD, ALONG NEW ROAD, LEFT INTO NEWLANDS EXPRESS WAY, TURN RIGHT INTO AN UNNAMED ROAD TO THE QUARRY, ALONG THIS ROAD PASSING THE ROAD TO EMOLWENI CEMETRY, CONTINUE UNTIL THE QUARRY AND RETURN ALONG THE SAME ROUTE TO NEWLANDS EXPRESS WAY, TURN RIGHT INTO NEWLANDS EXPRESS WAY, TURN RIGHT INTO DUKUZA ROAD, TURN RIGHT INTO NEWLANDS EXPRESS WAY, LEFT INTO KHANGELA STREET, ALONG KHANGELA STREET, RIGHT INTO NEWLANDS EXPRESS WAY, LEFT INTO CASTLEHILL DRIVE, LEFT INTO HILLDALE DRIVE, RIGHT INTO BRIARDALE DRIVE, RIGHT INTO INANDA ROAD (M21). 1.3 FROM AN INFORMAL TAXI RANK ON DUKUZA STREET LINDELANI NEAR NEWLANDS EXPRESS WAY (DIRT ROAD), ALONG DUKUZA STREET, INTO VXAMU AVENUE, RIGHT INTO STREET NO.106487, ALONG STREET NO.106487, TURN RIGHT INTO STREET NO.106585, INTO STREET NO.106583, RIGHT INTO INGCEBO DRIVE, LEFT INTO NEWLANDS EXPRESS WAY, RIGHT INTO KHANGELA STREET, ALONG KHANGELA STREET, RIGHT INTO NEWLANDS EXPRESS WAY, LEFT INTO CASTLEHILL DRIVE, LEFT INTO HILLDALE DRIVE, RIGHT INTO BRIARDALE DRIVE, RIGHT INTO INANDA ROAD (M21). N.B. ALL THE ROUTES BELOW ORIGINATE FROM THE ABOVE STARTING POINTS. ALTERNATE ROUTE: 1.4 FORWARD ROUTE INANDA ROAD (M21), INTO INANDA HIGHWAY, BACK INTO INANDA ROAD (M21), INTO SEA COW LAKE ROAD, RIGHT INTO NORTH COAST ROAD, INTO UMGENI ROAD (R102), INTO SOLDIERS WAY, RIGHT INTO PINE STREET INTO FIELD STREET AND PROCEED TO SOLDIERS WAY TAXI RANK, OR FIELD STREET, LEFT INTO LEOPOLD STREET, RIGHT INTO WARWICK AVENUE, LEFT INTO ETNA LANE PROCEEDING TO WARWICK AVENUE/CANONGATE ROAD TAXI RANK. 1.5 FROM INANDA ROAD (M21), INTO INANDA HIGHWAY, BACK INTO INANDA ROAD (M21), RIGHT INTO AN ON-RAMP TO THE N2, LEFT INTO NEW UMGENI ROAD (M19), ALONG M19, RIGHT INTO ALPINE ROAD (M10), INTO BRICKFIELD ROAD, RIGHT INTO RANDES ROAD, LEFT INTO AN ON-RAMP.
12.12	2206MK2206M100049179 - LINDELANI TO POINT FROM INANDA ROAD (M21), INTO INANDA HIGHWAY, BACK INTO INANDA ROAD (M21), INTO SEA COW LAKE ROAD, RIGHT INTO NORTH COAST ROAD, INTO UMGENI ROAD, LEFT INTO ARGYLE ROAD, RIGHT INTO BRICKHILL ROAD, INTO POINT ROAD, RIGHT INTO BAY TERRACE, RIGHT INTO STANGER STREET, LEFT INTO ORDINANCE ROAD, LEFT INTO SOLDIERS WAY, RIGHT INTO QUEEN STREET, RIGHT INTO FIELD STREET, AND PROCEED TO SOLDIERS WAY TAXI RANK, OR, LEFT INTO LEOPOLD STREET, RIGHT INTO WARWICK AVENUE, LEFT INTO ETNA LANE AND PROCEED TO WARWICK AVENUE/CANONGATE TAXI RANK.
12.13	2206MK2206S900049181 - LINDELANI TO KWAMASHU STATION -TOWN CENTRE. ALONG THE ROUTES DETAILED ABOVE WITHIN LINDELANI AREA (A, B OR C), INTO NEWLANDS EXPRESS WAY, LEFT INTO MPANGELE ROAD, LEFT INTO MALANDELA ROAD AND PROCEED ALONG MALANDELA ROAD TO KWAMASHU MAIN / MALANDELA ROAD TAXI RANK AT THE TOWN CENTRE DIRECT AND RETURN ALONG THE SAME ROUTE IN REVERSE.
12.14	2206MK2206U800049183 - LINDELANI TO UMHLANGA ROCKS ALONG THE ROUTES DESCRIBED IN (A, B OR C) ABOVE, INTO NEWLANDS EXPRESS WAY, LEFT INTO MPANGELE ROAD, ALONG MPANGELE ROAD, LEFT INTO MALANDELA ROAD, ALONG MALANDELA ROAD, RIGHT INTO THE ON-RAMP TO KWAMASHU HIGHWAY (M25), ALONG M25 INTO R102, LEFT INTO RINALDO ROAD, LEFT INTO UMHLANGA ROCKS DRIVE (M12), INTO LIGHTHOUSE ROAD TO AN APPROVED TAXI RANK ON TANAGER WAY. ALTERNATIVE ROUTE. FROM KWAMASHU HIGHWAY (M25), LEFT INTO THE ON-RAMP TO THE NATIONAL ROUTE (N2), ALONG THE N2, LEFT INTO THE OFF-RAMP TO M41, RIGHT INTO M41, ALONG M41, LEFT INTO UMHLANGA ROCKS DRIVE OFF-RAMP, TURN LEFT INTO UMHLANGA ROCKS DRIVE, ALONG UMHLANGA ROCKS DRIVE, TURN RIGHT INTO LIGHTHOUSE ROAD, LEFT INTO TANAGER WAY AND PROCEED TO THE END POINT ON TANAGER WAY DIRECT AND RETURN ALONG THE SAME ROUTE IN REVERSE.
12.15	2206MK2206SA00049192 - FORWARD ROUTE 3. LINDELANI TO PHOENIX TAXI RANK FROM LINDELANI TAXI RANK ON DUKUZA STREET, ALONG DUKUZA STREET, INTO VXAMU DRIVE, RIGHT INTO IHOHBE DRIVE, RIGHT INTO ITHENDELE DRIVE, LEFT INTO NTUZUMA ACCESS ROAD, INTO INDUSTRIAL PARK ROAD, LEFT ONTO PHOENIX HIGHWAY, RIGHT INTO PARTHENON STREET, LEFT AND PROCEED TO PHOENIX TAXI RANK DIRECT AND RETURN ALONG THE SAME ROUTE IN REVERSE.
12.16	21004R2206MK00049186 - DURBAN METRO TO LINDELANI 7.1. DURBAN TO LINDELANI FROM CANONGATE ROAD / WARWICK AVENUE TAXI RANK. RIGHT INTO ETNA LANE, LEFT INTO WARWICK AVENUE, RIGHT INTO ALICE STREET, LEFT INTO ALBERT STREET, INTO UMGENI ROAD, ALONG UMGENI ROAD, INTO NORTH COAST ROAD, LEFT INTO SEA COW LAKE ROAD, INTO INANDA ROAD (M21), INTO INANDA HIGHWAY, LEFT INTO NEWLANDS WEST DRIVE, ALONG NEWLANDS WEST DRIVE, RIGHT INTO CASTLEHILL DRIVE, LEFT INTO NEWLANDS EXPRESS WAY AND PROCEED TO LINDELANI USING EITHER ROUTE 1.1,1.2,OR 1.3 ABOVE IN REVERSE DIRECTION. 7.2 ALTERNATIVELY. INANDA ROAD (M21), LEFT INTO BRIARDALE DRIVE, LEFT INTO HILLDALE DRIVE, RIGHT INTO CASTLEHILL DRIVE, RIGHT INTO NEWLANDS EXPRESS WAY AND PROVED TO LINDELANI USING ANY OF ROUTES 1.1, 1.2 OR 1.3 IN REVERSE.
12.17	239J992206MK00049187 - WARWICK AVENUE TO LINDELANI 7.3 FROM CANONGATE ROAD / WARWICK AVENUE TAXI RANK. RIGHT INTO ETNA LANE, LEFT INTO WARWICK AVENUE, RIGHT INTO ALICE STREET, RIGHT INTO ALICE STREET, RIGHT INTO MARKET ROAD, RIGHT INTO LEOPOLD STREET, INTO CANONGATE ROAD, INTO THE WESTERN FREEWAY (N3), INTO THE ON- RAMP TO THE N2, ALONG THE N2, LEFT INTO THE OFF-RAMP TO INANDA ROAD, LEFT INTO INANDA ROAD (M21, INTO INANDA HIGHWAY, AND PROCEED AS PER THE RETURN ROUTE 7.1 AND ALTERNATIVE ROUTE 7.2 ABOVE.

**transport**

Department:
Transport
Province of KwaZulu-Natal

GAZETTE**LGKZNG32-2023-NOV****REGION: ALL**

12.18	<p>239J2Q2206MK00049188 - SOLDIERS WAY (DURBAN CBD) TO LINDELANI</p> <p>FROM SOLDIERS WAY TAXI RANK, RIGHT INTO FIELD STREET, INTO ALBERT STREET, INTO UMGENI ROAD (R102), INTO NORTH COAST ROAD, LEFT INTO SEA COW LAKE ROAD, INTO INANDA ROAD (M21), ALONG INANDA ROAD, INTO INANDA HIGHWAY AND CONTINUE AS PER THE RETURN ROUTES IN 1A OR 1C ABOVE.</p> <p>ALTERNATIVELY.</p> <p>FROM SOLDIERS WAY TAXI RANK, RIGHT INTO FIELD STREET, LEFT INTO LEOPOLD STREET, ALONG LEOPOLD STREET, INTO CANONGATE ROAD, INTO THE N3, WESTBOUND, ALONG THE N3, INTO THE ON-RAMP TO THE N2, ALONG THE N2, LEFT INTO INANDA ROAD OFF-RAMP, LEFT INTO INANDA ROAD (M21), INTO INANDA HIGHWAY AND CONTINUE AS PER ANY OF THE ABOVE ROUTES.</p>
-------	--



transport

Department:
Transport
Province of KwaZulu-Natal

GAZETTE

LGKZNG32-2023-NOV

REGION: ALL

1)	Application Number: APP0165170	2)	Gazette Number: LGKZNG32-2023-NOV
3)	Applicant: BM MTHEMBU ID NO. 5204105703089 Association: DUNDEE TRANSPORT ASSOCIATION	4)	Applicant Address: PO BOX 1264 DUNDEE 3000
5)	Existing Licence Holder: NOT APPLICABLE ID NO. NOT APPLICABLE	6)	Existing Licence Holder Address: NOT APPLICABLE
7)	Type of application: NEW OPERATING LICENCE	8)	Operating Licence Number: LGKZN0203000077
9)	Vehicle Type: MINIBUS	10)	1 X 15 (SEATED) + 0 (STANDING)
11)	Region: UMZINYATHI		
12.1	<p>21004P2100BF10047597 - DUNDEE TO NQUTU</p> <p>FROM DUNDEE TAXI RANK TURN RIGHT INTO SMITH STREET, PROCEED ALONG SMITH STREET, TURN RIGHT INTO VICTORIA STREET (R68), PROCEED ALONG VICTORIA STREET (R68), FOLLOW R68/R33, TURN RIGHT INTO R68 FOLLOW R68 TO NQUTHU, TURN RIGHT AT NQUTHU (R68/P54), ACROSS P54 INTO P36/2, PROCEED ALONG P36/2 TURN LEFT INTO NQUTU TAXI RANK, OFFLOAD, LOAD AND ALONG THE FORWARD ROUTE IN REVERSE.</p> <p>CONDITIONS / RESTRICTIONS THE PICKING UP AND SETTING DOWN OF PASSENGERS ON THIS ROUTE MUST BE CONDUCTED STRICTLY AND IN ACCORDANCE WITH AGREEMENT BETWEEN DUNDEE TAXI ASSOCIATION AND NQUTHU TAXI ASSOCIATION DATED 2006. 01. 03. THE ROUTE MAY ONLY BE ALLOCATED TO THOSE MEMBERS AND VEHICLE FOR WHICH SPECIFICALLY APPLICATION HAVE BEEN MADE AND APPROVED BY THE BOARD.</p>		
12.2	<p>21004P21003Q10047348 - DUNDEE TO POMEROY (VIA HELPMKAAR)</p> <p>FROM DUNDEE TAXI RANK TURN RIGHT INTO SMITH STREET, PROCEED ALONG SMITH STREET, TURN RIGHT INTO VICTORIA STREET (R68), PROCEED ALONG VICTORIA STREET, LEFT INTO WILSON STREET (R33), PROCEED ALONG WILSON STREET, FOLLOW R33 TO HELPMKAAR, FOLLOW R33 TO POMEROY, TURN INTO SHEPSTONE STREET, PROCEED ALONG SHEPSTONE STREET, TURN LEFT INTO POMEROY TAXI RANK AND RETURN ALONG THE FORWARD ROUTE IN REVERSE.</p>		
12.3	<p>21004P2100F510047349 - DUNDEE TO DANNHAUSER</p> <p>FROM DUNDEE TAXI RANK TURN RIGHT INTO SMITH STREET, PROCEED ALONG SMITH STREET, TURN RIGHT INTO VICTORIA STREET (R68), PROCEED ALONG VICTORIA STREET (R68), TURN INTO KARL LANDMAN, PROCEED ALONG KARL LANDMAN STREET, FOLLOW R68 TURN RIGHT INTO R621, PROCEED ALONG R621 TO HATTINGSBURG, FOLLOW R621 TO DANNHAUSER, ACROSS THE BRIDGE INTO DANNHAUSER, TURN LEFT INTO MAIN STREET (R204) AND PROCEED TO DANNHAUSER TAXI RANK, OFF LOAD AND RETURN ALONG THE FORWARD ROUTE IN REVERSE.</p>		
12.4	<p>21004P2100FF10047594 - DUNDEE TO LADYSMITH</p> <p>FROM DUNDEE TAXI RANK TURN RIGHT INTO SMITH STREET, PROCEED ALONG SMITH STREET, TURN RIGHT INTO VICTORIA STREET (R68), PROCEED ALONG VICTORIA STREET (R68), TURN RIGHT INTO KARL LANDMAN STREET, PROCEED ALONG KARL LANDMAN STREET, TURN LEFT INTO R614, PROCEED ALONG R614, TURN LEFT INTO R602, PROCEED ALONG R602, TURN LEFT INTO N11, FOLLOW N11 TO LADYSMITH, PROCEED ALONG N11 STRAIGHT TO NEWCASTLE ROAD, PROCEED ALONG NEWCASTLE ROAD, TURN LEFT INTO WILLIS STREET, PROCEED WILLIS STREET, TURN RIGHT INTO ILLING STREET TAXI RANK, OFFLOAD ONLY, PROCEED ALONG ILLING STREET, TURN RIGHT INTO ALFRED STREET, TURN LEFT INTO CROWSHAW ROAD, PROCEED ALONG CROWSHAW ROAD, STRAIGHT INTO LYEAL ROAD, PROCEED ALONG LYEAL ROAD, AND TURN LEFT INTO LADYSMITH TAXI RANK, OFFLOAD, LOAD AND RETURN ALONG THE FORWARD ROUTE IN REVERSE.</p>		
12.5	<p>21004P2100BF10047596 - DUNDEE TO NKANDLA</p> <p>FROM DUNDEE TAXI RANK TURN RIGHT INTO SMITH STREET, PROCEED ALONG SMITH STREET, TURN RIGHT INTO VICTORIA STREET (R68), PROCEED ALONG VICTORIA STREET (R68), FOLLOW R68/R33, TURN RIGHT INTO R68 FOLLOW R68 TO NQUTHU, TURN RIGHT AT NQUTHU (R68), RIGHT INTO P50/3, PROCEED ALONG P50/3 TO NKANDLA TAXI RANK, OFFLOAD, LOAD, AND RETURN ALONG THE FORWARD ROUTE IN REVERSE.</p>		
12.6	<p>21004P21004R10047609 - DUNDEE TO PIETERMARITZBURG</p> <p>FROM DUNDEE TAXI RANK TURN RIGHT INTO SMITH STREET, PROCEED ALONG SMITH STREET, TURN RIGHT INTO VICTORIA STREET (R68), PROCEED ALONG VICTORIA STREET (R68), TURN RIGHT INTO KARL LANDMAN STREET, PROCEED ALONG KARL LANDMAN, TURN LEFT INTO R614, PROCEED ALONG R614, TURN LEFT INTO R602, FOLLOW R602 TO WASBANK, FOLLOW R602 TO WESSESNEK, FOLLOW R602 TO ELANDSLAAGTE, PROCEED ALONG R602, TURN LEFT INTO N11, FOLLOW N11 TO LADYSMITH, TURN LEFT INTO P32, TURN RIGHT INTO P325, PROCEED TO P544, PROCEED TO COLENSO, BYPASSING COLENSO, TURN LEFT INTO R103, PROCEED TO FRERE, TURN LEFT INTO N3, PROCEED WITH N3 TO PIETERMARITZBURG, TURN RIGHT AT BHAMBATHA (GREYTOWN ROAD) INTO CHURCH STREET, TURN LEFT INTO MASUKWANA (EAST STREET), TURN RIGHT INTO JABU NDLOVU (LOOP STREET), TURN RIGHT INTO BOSHOFF STREET, TURN LEFT INTO PIET-MARITZ STREET, TURN LEFT INTO PINE STREET TO CHURCH STREET TERMINAL NO1 (CHURCH/ PINE) (KPC0031).</p> <p>ALTERNATIVE: NEW GREYTOWN ROAD LEFT INTO BHAMBATHA (GREYTOWN ROAD) INTO CHURCH STREET, LEFT INTO MASUKWANA (EAST STREET), RIGHT INTO JABU NDLOVU (LOOP) STREET, RIGHT INTO BOSHOFF STREET, LEFT INTO PIET- MARITZ STREET, LEFT INTO PINE STREET, TO CHURCH STREET TERMINAL NO1 (CHURCH / PINE) (KPC0031), AND RETURN INTO CHURCH STREET, LEFT INTO WEST STREET, RIGHT INTO BERG STREET, RIGHT INTO EAST STREET, LEFT INTO CHURCH STREET BECOMING OLD GREYTOWN ROAD AND PROCEED ALONG THE REMAINDER OF THE FORWARD ROUTE IN REVERSE.</p>		



transport

Department:
Transport
Province of KwaZulu-Natal

GAZETTE

LGKZNG32-2023-NOV

REGION: ALL

12.7	2202DH21004R10050923 - DUNDEE TO DURBAN ALTERNATIVE ROUTE	<p>FROM DUNDEE TAXI RANK FOLLOW ROUTE UP TO THE N3, PROCEED WITH N3 TO CATO RIDGE, ALONG N3 OFF RAMP INTO M13, PROCEED WITH OLD MAIN ROAD (M31), TURN RIGHT INTO MOODLE STREET PINETOWN, AND OFFLOAD ONLY. PROCEED WITH MOODLE STREET, TURN RIGHT INTO OLD MAIN ROAD M31, PROCEED WITH OLD MAIN ROAD, TURN RIGHT INTO STAPPLETON ROAD (M5) PROCEED WITH STAPPLETON ROAD (M5), TURN LEFT INTO J. S. MARWICK HIGHWAY (M13), PROCEED WITH J. S. MARWICK HIGHWAY (M13) ONRAMP, INTO N3, PROCEED WITH N3 OFFRAMP INTO OLD DUTCH ROAD (M13), PROCEED WITH OLD DUTCH ROAD STRAIGHT INTO ALICE STREET, OFFLOAD ONLY AT YMCA. PROCEED WITH ALICE STREET (M4) TURN LEFT INTO ALBERT STREET, THEN UMGENI ROAD, TURN LEFT INTO CRABBLE STREET, TURN LEFT INTO OSBORNE STREET, OFFLOAD AND LOAD AND RETURN AS PER RETURN ROUTE BELOW AND THE REMAINDER OF THE FORWARD ROUTE IN REVERSE.</p> <p>ALTERNATIVE ROUTE</p> <p>FROM DUNDEE TAXI RANK FOLLOW THE SAME ROUTE UP TO POMEROY, PROCEED TO TUGELA FERRY, PROCEED TO KEATS DRIFT, PROCEED TO GREYTOWN, PROCEED TO NEW HANOVER, AND PROCEED TO PIETERMARITZBURG, ENTERING ALONG NEW GREYTOWN ROAD, PROCEED WITH NEW GREYTOWN ROAD TO ONRAMP TO N3, PROCEED WITH N3, BYPASS CATO RIDGE, PROCEED ALONG N3- OFF RAMP INTO M13, LEFT INTO OLD MAIN ROAD (M31), PROCEED WITH OLD MAIN ROAD (M31), TURN RIGHT INTO MOODLE STREET PINETOWN, OFFLOAD ONLY. PROCEED WITH MOODLE STREET, TURN RIGHT INTO OLD MAID ROAD (M31), PROCEED WITH OLD MAIN ROAD M31, TURN RIGHT INTO STAPPLETON ROAD (M5) PROCEED WITH STAPPLETON ROAD (M5), TURN LEFT INTO J. S. MARWICK HIGHWAY (M13), PROCEED WITH J. S. MARWICK HIGHWAY (M13), INTO N3, PROCEED WITH N3 OFFRAMP INTO OLD DUTCH ROAD (M13), PROCEED WITH OLD DUTCH ROAD STRAIGHT INTO ALICE STREET, OFFLOAD ONLY AT YMCA. PROCEED WITH ALICE STREET (M4) TURN LEFT INTO ALBERT STREET, THEN INTO UMGENI ROAD, TURN LEFT INTO CRABBLE STREET, TURN LEFT INTO OSBORNE STREET TO OSBORNE TAXI RANK, OFFLOAD AND LOAD AND RETURN AS PER RETURN ROUTE AND THE REMAINDER OF THE FORWARD ROUTE IN REVERSE.</p> <p>CONDITIONS/RESTRICTIONS NO PICKING UP OF PASSENGERS IS ALLOWED ON THE FORWARD JOURNEY, NO SETTING DOWN OF PASSENGERS IS PERMITTED ON THE RETURN JOURNEY BETWEEN DUNDEE AND DURBAN.</p> <p>RETURN ROUTE FROM DURBAN TO DUNDEE FROM OSBOURNE STREET TAXI RANK INTO FIRST AVENUE JOIN EPSON ROAD, UMGENI ROAD INTO LEOPOLD STREET, CANONGATE ROAD, INTO THE WESTERN FREEWAY (N3) AND PROCEED ALONG N3 AND THE REMAINDER OF THE FORWARD ROUTE IN REVERSE.</p>
12.8	2207BP2207BP00050946 - DUNDEE TO SIBONGILE TOWNSHIP	<p>FROM DUNDEE TAXI RANK TURN RIGHT INTO SMITH STREET, PROCEED ALONG SMITH STREET, PROCEED ALONG SMITH STREET, TURN RIGHT INTO VICTORIA STREET (R68), TURN LEFT INTO CONRHILL STREET, AND PROCEED ALONG CORNHILL STREET STRAIGHT INTO SIBONGILE. OFFLOAD, LOAD AND RETURN ALONG THE FORWARD ROUTE IN REVERSE.</p>
12.9	2207BP2207BP00050947 - DUNDEE TO RORKE'S DRIFT (VIA BON DOU/DE WAAL).	<p>FROM DUNDEE TAXI RANK TURN RIGHT INTO SMITH STREET, PROCEED ALONG SMITH STREET, TURN RIGHT INTO VICTORIA STREET (R68), PROCEED ALONG VICTORIA STREET (R68), TURN LEFT INTO WILSON STREET (R33), PROCEED ALONG WILSON STREET, FOLLOW R33, TURN LEFT INTO P190 (VIA BON DOU) PROCEED ALONG P190 TO RORKE DRIFT, SHIYANE MISSION, OFF LOAD, LOAD AND RETURN ALONG THE FORWARD ROUTE IN REVERSAL.</p>
12.10	2207BP2207BP00050948 - DUNDEE TO WASBANK	<p>FROM DUNDEE TAXI RANK RIGHT INTO SMITH STREET, PROCEED ALONG SMITH STREET, TURN RIGHT INTO VICTORIA STREET (R68), PROCEED ALONG VICTORIA STREET (R68), FOLLOW P33-2, PROCEED ALONG P33-2 TO WASBANK, PROCEED ALONG P33-2, TURN LEFT INTO STATION STREET, WASBANK TAXI RANK, OFFLOAD, LOAD, RETURN ALONG THE FORWARD ROUTE IN REVERSE.</p>
12.11	2207BP2207BP00050950 - DUNDEE TO VRYHEID	<p>FROM DUNDEE TAXI RANK TURN RIGHT INTO SMITH STREET, PROCEED ALONG SMITH STREET, TURN LEFT INTO VICTORIA STREET (R68), PROCEED WITH R68/33 BECOMING R33, PROCEED WITH R33(P34-3) TO VRYHEID TOWN STRAIGHT INTO CHURCH STREET, TURN RIGHT INTO VRYHEID TAXI RANK, OFFLOAD ONLY. FROM VRYHEID TAXI RANK TURN LEFT INTO CHURCH STREET, PROCEED ALONG CHURCH STREET STRAIGHT INTO STRECH CRESCENT, TURN LEFT INTO RAILWAY STATION TAXI RANK, AND OFFLOAD ONLY. FROM RAILWAY STATION TAXI RANK TURN RIGHT INTO STRECH CRESCENT, PROCEED INTO CHURCH STREET, TURN RIGHT INTO VRYHEID TAXI RANK, LOAD ONLY AND RETURN ALONG CHURCH STREET, INTO R33 AND PROCEED ALONG THE REMAINDER OF THE FORWARD ROUTE IN REVERSE</p>
12.12	21004P2100F610047346 - DUNDEE TO NEWCASTLE	<p>FROM DUNDEE TAXI RANK TURN RIGHT INTO SMITH STREET, PROCEED ALONG SMITH STREET, TURN RIGHT INTO VICTORIA STREET (R68), PROCEED ALONG VICTORIA STREET (R68), TURN RIGHT INTO KARL LANDMAN STREET, PROCEED ALONG KARL LANDMAN, FOLLOW R68 TURN RIGHT INTO R621 PROCEED ALONG R621 TO HATTINGSPRUIT, FOLLOW R621 TO DANNHAUSER, FOLLOW R621 TO N11, TURN RIGHT INTO N11, FOLLOW N11 TO NEWCASTLE OFF RAMP, LEFT TO NEWCASTLE (ALLEN STREET), PROCEED ALONG ALLEN STREET TURN LEFT INTO TERMINUS STREET, PROCEED ALONG TERMINUS STREET, TURN RIGHT INTO NEWCASTLE TAXI RANK, OFFLOAD, LOAD AND RETURN ALONG THE FORWARD ROUTE IN REVERSE.</p>



transport

Department:
Transport
Province of KwaZulu-Natal

GAZETTE

LGKZNG32-2023-NOV

REGION: ALL

1) Application Number: APP0165147	2) Gazette Number: LGKZNG32-2023-NOV
3) Applicant: P GOVENDER ID NO. 6310085155080 Association: CHATSWORTH MINIBUS ASSOCIATION	4) Applicant Address: 54 OUTENIQUA STREET SHALLCROSS CHATSWORTH KWA-ZULU NATAL 4093
5) Existing Licence Holder: NOT APPLICABLE ID NO. NOT APPLICABLE	6) Existing Licence Holder Address: NOT APPLICABLE
7) Type of application: NEW OPERATING LICENCE	8) Operating Licence Number: LGKZN1203001309
9) Vehicle Type: MINIBUS	10) 1 X 9 (SEATED) + 0 (STANDING)
11) Region: NINGIZMU 2	
12.1	22064X21004R00050287 - CHECKERS CENTRE IN JOYHURST STREET IN CHATSWORTH, TO DURBAN: FROM CHECKERS CENTRE IN JOYHURST STREET, CHATSWORTH, RIGHT INTO MAIN STREET, LEFT INTO CHATSDENE STREET, RIGHT INTO FLORENCE NIGHTINGALE DRIVE, LEFT INTO HIGGINSON HIGHWAY, RIGHT INTO CROSSMOOR DRIVE, LEFT INTO MOORCROSS DRIVE, LEFT INTO ROAD 1124 UP UNTIL THE CORNER WITH KLAARWATER DRIVE, AND RETURN ALONG ROAD 1124, LEFT INTO MOORCROSS DRIVE, INTO ARENA PARK DRIVE, RIGHT INTO MOORTON DRIVE, LEFT INTO ROAD 751, LEFT INTO ROAD 701, RIGHT INTO 702, RIGHT INTO ROAD 502, LEFT INTO ROAD 501, RIGHT INTO ARENA PARK DRIVE, LEFT INTO CHATSWORTH CIRCLE, RIGHT INTO MAIN STREET, INTO ROAD 301, RIGHT INTO WOODHURST DRIVE, INTO COLLIER AVENUE, RIGHT INTO CHATSWORTH MAIN ROAD, INTO PELICAN DRIVE, LEFT INTO HAVENSIDE DRIVE, RIGHT INTO IMPALA DRIVE, RIGHT INTO HIGGINSON HIGHWAY, INTO GRIMBYS ROAD, LEFT INTO SOUTH COAST ROAD, RIGHT INTO SOUTHERN FREEWAY, LEFT INTO MOORE ROAD, RIGHT INTO WARWICK AVENUE, RIGHT INTO ALICE STREET, RIGHT INTO SOLDIERS WAY, RIGHT INTO PINE STREET RANK NO. 84 OR ALTERNATIVELY INTO ALBERT STREET, THEN LEFT INTO PRINCE EDWARD STREET INTO RANK 116 AND RETURN ALONG PRINCE ALFRED, INTO SMITH STREET, INTO SOUTHERN FREEWAY AND RETURN ALONG THE FORWARD ROUTE IN REVERSE.



transport

Department:
Transport
Province of KwaZulu-Natal

GAZETTE

LGKZNG32-2023-NOV

REGION: ALL

1)	Application Number: APP0165148	2)	Gazette Number: LGKZNG32-2023-NOV
3)	Applicant: LB MADLALA ID NO. 8411215546087 Association: NOT AVAILABLE	4)	Applicant Address: 20 HOWARD ROAD PIETERMARITZBURG 3201
5)	Existing Licence Holder: NOT APPLICABLE ID NO. NOT APPLICABLE	6)	Existing Licence Holder Address: NOT APPLICABLE
7)	Type of application: NEW OPERATING LICENCE	8)	Operating Licence Number: NOTAVAILABLE
9)	Vehicle Type: MINIBUS	10)	1 X 15 (SEATED) + 0 (STANDING)
11)	Region: UMGUNGUNDLOVU		
12.1	<p>KZPRERC2947754 - SCHOLARS AND THEIR PERSONAL EFFECTS: HOUSE NO.15279 IMBUBU AREA, SWEETWATERS TO EASTWOOD PRIMARY SCHOOL DEPARTURE AT HOUSE NO.15279 IMBUBU AREA, SWEETWATERS AND DRIVE ALONG MBANJWA ROAD (A3715) AND JOIN SWEETWATERS MAIN ROAD (P399) AND STAY ON MAIN ROAD UNTILL I GET TO T-JUNCTION AND I TURN LEFT ON CALUZA ROAD (P412) UNTIL I TURN LEFT ONTO ROAD (D1138) AND WHEN I GET TO THE INTERSECTION WITH ROAD (11454) I PICK-UP 3 LEARNERS AND MAKE A U-TURN GOING BACK TO CALUZA ROAD (P412) AND I THEN TURN RIGHT TO TRAVEL UNTIL IT CHANGES TO ROAD (P399) AT MPANDE LOCATION. I THEN TRAVEL ON THE SAME ROAD UNTIL I TURN RIGHT ONTO ROAD (P411) AND AT THE INTERSECTION OF ROADS (P411) AND ROAD (11505) I PICK-UP 2 LEARNERS. I THEN PROCEED ALONG T.T.R. NORTLE +F 1) UNTIL I MAKE RIGHT TURN ONTO BHOHONONO ROAD (D1130) AND ALONG THAT ROAD NEXT TO SIWELILE PRIMARY SCHOOL I THEN PICK-UP 2 LEARNERS. I THEN PROCEED ALONG THAT ROAD UNTIL I TURN LEFT ONTO CALUZA ROAD (P399) AND TRAVEL ALONG UNTIL I TURN LEFT ONTO VUMBULUKWANA ROAD (11453) AND NEARBY KWAMDU STORES I PICK-UP 3 LEARNERS AND MAKE A U-TURN BACK CALUZA ROAD (P399) AND ON THE MENTIONED ROAD NEAR NENE'S STORES I THEN PICK-UP 2 LEARNERS AND PROCEED ON CALUZA ROAD (P399) UNTIL I TURN LEFT ONTO GANDANGANDA ROAD (1789) AND NEAR MUTHWAS SHISANYAMA I PICK-UP 1 LEARNER AND MAKE A U-TURN BACK ONTO CALUZA ROAD (P399). I THEN PROCEED UNTIL I TURN LEFT ONTO ZAYEKA ROAD (D1132) AND NEAR MAHLABAS BOTTLE STORE I PICK-UP 2 LEARNERS THEN PROCEED UNTIL BHEKIZIWE PRIMARY SCHOOL AND THEN PICK-UP 1 LEARNER AND THEN I MAKE A U- TURN BACK ONTO CALUZA ROAD (P399) AND ON CALUZA ROAD UNTIL I MAKE A RIGHT TURN ONTO MBUBU ROAD UNTIL IT CHANGES TO ZWARTKOP ROAD (M80) AND PROCEED UNTIL I GET TO CHIEF ALBERT LUTHULI STREET, WHEN I REACH CHIEF ALBERT LUTHULI STREET (R103) I THEN TURN RIGHT TO DRIVE ALONG CHIEF ALBERT LUTHULI STREET (R103) UNTIL I REACH PRINCE ALFRED STREET AND MAKE LEFT TURN TO DRIVE ALONG PRINCE ALFRED STREET AND ON THE SAME STREET I MAKE A DROP OFF AT TOY BOX PRIMARY SCHOOL OF 2 LEARNERS. I THEN CONTINUE ALONG PRINCE ALFRED STREET UNTIL I MAKE A LEFT TURN ONTO MASUKWANE STREET (M20) AND AT THE ROBOT I THEN TURN ONTO LARCH STREET (M70) AND TRAVEL ON THAT ROAD UNTIL I GET THE ROBOTS AT THE INTERSECTION OF MANNING AVENUE (M70) ROAD AND CHIEF MHLABUNZIMA ROAD AND MAKE A LEFT TURN ONTO CHIEF MHLABUNZIMA ROAD DRIVE ALONG UNTIL I MAKE A LEFT TURN ONTO BIRMINGHAM ROAD AND CONTINUE UNTIL I MAKE A RIGHT TURN ONTO NAVEN BOULEVARD ROAD AND ON THE SAME ROAD I GET TO PANORAMA PRIMARY SCHOOL AND MAKE A DROP OFF OF 6 CHILDREN. THEN MAKE A U-TURN BACK TO BIRMINGHAM ROAD DRIVE UNTIL I COME TO CHIEF MHLABUNZIMA ROAD AND MAKE A LEFT TURN ONTO CHIEF MHLABUNZIMA ROAD AND MAKE RIGHT TURN ONTO KINGFISHER ROAD AND ON THAT SAME ROAD I MAKE A DROP OFF 7 LEARNERS AT EASTWOOD PRIMARY SCHOOL. I THEN PARK OFF NEARBY EASTWOOD LIBRARY AND WAIT FOR SCHOOL DEPARTURE. I MAKE USE OF THE SAME ROUTES BACK TO SWEETWATERS PICK-UP AT THE SCHOOLS THAT I HAD MADE DROP OFFS AND I USE THE SAME ROUTE TO DROP THEM OFF TO THEIR HOMES.</p>		



transport

Department:
Transport
Province of KwaZulu-Natal

GAZETTE

LGKZNG32-2023-NOV

REGION: ALL

1) Application Number: APP0165193	2) Gazette Number: LGKZNG32-2023-NOV
3) Applicant: TG DLAMINI ID NO. 5506220710082 Association: FREDVILLE TAXI OWNERS ASSOCIATION	4) Applicant Address: 20 SELBY ROAD P.O.BOX CATO RIDGE 3680
5) Existing Licence Holder: NOT APPLICABLE ID NO. NOT APPLICABLE	6) Existing Licence Holder Address: NOT APPLICABLE
7) Type of application: NEW OPERATING LICENCE	8) Operating Licence Number: LGKZN1503001239
9) Vehicle Type: MINIBUS TAXI	10) 1 X 9-16 (SEATED) + 0 (STANDING)
11) Region: DURBAN WEST	
12.1	22068T22068T00049313 - FREDVILLE INCHANGA TO CATO RIDGE ABATTOIR FROM FREDVILLE TAXI RANK TURN RIGHT INTO P1-3/ R103 TURN RIGHT INTO P423/ EDDIE HAGAN DRIVE TOWARD CATO RIDGE ABATTOIR AND RANK AT THE ABATTOIR, RETURN ALONG THE SAME ROUTE TO FREDVILLE IN REVERSE.
12.2	22068T22068T00049314 - FREDVILLE INCHANGA TO PIETERMARITZBURG FROM FREDVILLE TAXI RANK, TURN RIGHT INTO P1-3 / R103 PASS RADNOR CALTEX FILLING STATION, CATO RIDGE DROPPING PASSENGERS, RIGHT INTO N3, RIGHT INTO P418, RIGHT INTO P1-3, TURN AROUND AT CAMPERDOWN MAGISTRATE COURT PROCEED ALONG P1, REJOIN N3 AT UMLAAS ROAD TOWARDS PIETERMARITZBURG. FROM THE N3 TURN LEFT INTO OLD GREYTOWN ROAD/ CHURCH STREET, RIGHT INTO EAST STREET, LEFT INTO PIETERMARITZ STREET, RIGHT INTO PINE STREET, RIGHT INTO BERG STREET AND PROCEED TO THE TAXI RANK AT CORNER OF BERG AND RETIEF STREET AND RETURN INTO AND ALONG BERG STREET, RIGHT INTO EAST STREET, LEFT INTO OLD GREYTOWN ROAD, RIGHT INTO ON RAMP INTO AND ALONG THE N3 TOWARDS CAMPERDOWN AND FOLLOW THE FORWARD ROUTE IN REVERSE TO FREDVILLE.
12.3	22068T22068T00049316 - FREDVILLE INCHANGA TO HILLCREST 4.1.FROM FREDVILLE TAXI RANK, TURN RIGHT INTO P1-3M, LEFT INTO P245, LEFT INTO N3, LEFT INTO M13, LEFT INTO KASSIER ROAD DROPPING PASSENGERS, RIGHT INTO OLD MAIN ROAD (R103) TOWARDS HILLCREST, LEFT INTO INANDA ROAD (M33), RIGHT INTO HILLCREST TAXI RANK AND RETURN ALONG THE SAME ROUTE TO FREDVILLE IN REVERSE. 4.2 FROM FREDVILLE TAXI RANK, TURN LEFT INTO P1-3 PROCEED ALONG P1-3/ R103 TOWARDS HILLCREST PASS DRUMMOND, BOTHA'S HILL DROPPING PASSENGERS LEFT INTO INANDA ROAD, RIGHT INTO HILLCREST TAXI RANK AND RETURN ALONG THE SAME ROUTE TO FREDVILLE IN REVERSE.
12.4	22068T22068T00049317 - FREDVILLE INCHANGA TO PINETOWN FROM FREDVILLE TAXI RANK, TURN RIGHT INTO P1-3, TURN LEFT INTO P245, LEFT INTO N3, LEFT INTO M13, PASS EMBERTON GILLITS, MAYTIME STORES, KLOOF DROPPING PASSENGERS PASS FIELDS HILL LEFT INTO OLD MAIN ROAD, RIGHT INTO ANDERSON ROAD INTO ANDERSON ROAD TAXI RANK AND RETURN ALONG THE SAME ROUTE TO FREDVILLE IN REVERSE.
12.5	22068T22068T00049315 - FREDVILLE INCHANGA TO HAMMARSDALE FROM FREDVILLE TAXI RANK, TURN RIGHT INTO P1-3, TURN LEFT INTO P245, TURN RIGHT INTO P385, PROCEED ALONG P385 TOWARDS HAMMARSDALE, TURN LEFT INTO KELLY ROAD AND RANK OUTSIDE BEE GEE AND RETURN ALONG THE SAME ROUTE TO FREDVILLE IN REVERSE.
12.6	2100H32100H300049312 - CONDITIONS: 1.PASSENGERS MAY BE PICKED UP AND/OR SET DOWN ONLY AT DESIGNATED TAXI RANK OR TAXI STOP, WHICH SHALL EXCLUDE BUS STOPS. 2.ON THE INBOUND TRIP TO DURBAN, PINETOWN AND PIETERMARITZBURG NO PASSENGERS MAY BE PICKED UP END ROUTE FROM ENTERING THE N3 OR M13, UNTIL REACHING THE DESTINATION TAXI RANK. 3.ON THE RETURN TRIP TO FREDVILLE, NO PASSENGERS MAY BE SET DOWN UNTIL LEAVING THE N3 OR M13 4.ENTRY OR RANKING ON PRIVATE PROPERTY IS NOT PERMITTED WITHOUT WRITTEN PERMISSION OF THE LANDLORD, A COPY OF WHICH MUST BE SUPPLIED TO THE BOARD. 5.WITHOUT HAVING ENTERED INTO AN AGREEMENT WITH OTHER OPERATORS ON A COMMON ROUTE, AS CONTEMPLATED BY SECTION 88(2)(B) OF ACT 22 OF 2000, THE PICKING UP OR SETTING DOWN OF PASSENGERS ON SUCH ROUTE IS NOT PERMITTED. A COPY OF SUCH AGREEMENT MUST BE SUPPLIED TO THE BOARD. 6.AT RANKS, WHETHER ON – STREET OR OFF – STREET, ONLY THE TAXIS THAT CAN BE ACCOMMODATED IN THE DEMARCATED AREA MAY OCCUPY THE RANK, EXCESS VEHICLES MUST HOLD ELSEWHERE AT DESIGNATED HOLDING AREAS. 7.RANK PERMITS OR LETTERS OF AUTHORITY MUST BE PRODUCED IN RESPECT OF ALL RANKS IN MUNICIPAL AREAS, IN PARTICULAR MAJOR TOWNS AND CITIES SUCH AS PINETOWN, PIETERMARITZBURG AND DURBAN. 8.THE ALLOCATION OF ANY ROUTE OR PORTION OF A ROUTE IS SUBJECT TO THE CONDITION THAT IT HAS BEEN APPROVED AND ALLOCATED IN GOOD FAITH AND THAT SUCH ROUTE WILL BE INVALID SHOULD IT TRANSPIRE THAT THE ROUTE OR PORTION THEREOF WILL, OR HAS CAUSED CONFLICT DUE TO IT HAVING BEEN APPROVED BASED ON INCORRECT OR FALSE INFORMATION SUPPLIED TO THE BOARD OR AS A RESULT OF AN ERROR. IN SUCH INSTANCE THE OPERATING LICENCE MUST BE RETURNED TO THE BOARD FOR CORRECTION. 9.PICKING UP OR SETTING DOWN OF PASSENGERS ON THE N3 AND / OR NEAR THE PAVILLION SHOPPING CENTRE IS SPECIFICALLY FORBIDDEN. 10.THE VEHICLE MUST BE COVERED BY MOTOR VEHICLE INSURANCE AS WELL AS PERSONAL LIABILITY INSURANCE



transport

Department:
Transport
Province of KwaZulu-Natal

GAZETTE

LGKZNG32-2023-NOV

REGION: ALL

1) Application Number: APP0165194	2) Gazette Number: LGKZNG32-2023-NOV
3) Applicant: SW MSOMI ID NO. 8909146136084 Association: UMGAI TAXI OWNERS ASSOCIATION	4) Applicant Address: 1661 IJUBANTONTO SAVANNA PARK PINETOWN 3610
5) Existing Licence Holder: TCN MSOMI ID NO. 6201080454083	6) Existing Licence Holder Address: P O BOX 10841 UMZINTO 4200
7) Type of application: NORMAL TRANSFER	8) Operating Licence Number: LGKZN1003001321
9) Vehicle Type: MINIBUS	10) 1 X 15 (SEATED) + 0 (STANDING)
11) Region: UGU-OGWINI	
12.1	2206LS2206LS00053229 - UMGAI TO HIGHFLATS UMGAI TAXI RANK INTO D492, JOIN ROAD P245, INTO R612, DROP OFF ONLY, INTO D49, DROP ONLY AND PROCEED TO HIGHFLATS TAXI RANK. OFFLOAD, LOAD AND RETURN ALONG FORWARD ROUTE IN REVERSE.
12.2	2206LS22067A10053230 - UMGAI TO PORT SHEPSTONE UMGAI TAXI RANK INTO ROAD D492, JOIN D492, JOIN R102 DROP OFF ONLY, JOIN RYDEA THEN PROCEED TO PORT SHEPSTONE TAXI RANK. OFFLOAD AND RETURN ALONG FORWARD ROUTE IN REVERSE.
12.3	2206LS2206LS00053227 - UMGAI TO UMZINTO FROM UMGAI RANK, INTO ROAD D492, INTO ROAD P245, INTO ROAD P 197, THEN PROCEED TO UMZINTO TAXI RANK. OFFLOAD AND RETURN ALONG FORWARD ROUTE IN REVERSE.
12.4	2206LS2206LS00053228 - UMGAI TO DURBAN (WARWICK AVENUE) FROM UMGAI TAXI RANK INTO D492, JOIN ROAD P197, DROP OFF ONLY, INTO P223 ROAD THEN PROCEED TO SCOTTSBURGH TAXI RANK. DROP OFF ONLY, PROCEED ALONG M4 TO WARWICK AVENUE IN DURBAN TAXI RANK. OFFLOAD AND RETURN ALONG FORWARD ROUTE IN REVERSE.



transport

Department:
Transport
Province of KwaZulu-Natal

GAZETTE

LGKZNG32-2023-NOV

REGION: ALL

1)	Application Number: APP0165197	2)	Gazette Number: LGKZNG32-2023-NOV
3)	Applicant: MM ZONDO ID NO. 7704166038083 Association: BERGVILLE TAXI ASSOCIATION	4)	Applicant Address: P.O BOX 397 BERGVILLE 3350
5)	Existing Licence Holder: NOT APPLICABLE ID NO. NOT APPLICABLE	6)	Existing Licence Holder Address: NOT APPLICABLE
7)	Type of application: NEW OPERATING LICENCE	8)	Operating Licence Number: NOTAVAILABLE
9)	Vehicle Type: MINIBUS	10)	1 X 15 (SEATED) + 0 (STANDING)
11)	Region: UTHUKELA		
12.1	2202ER2202ER00047776 - MAMFEMFETHENI TO BERGVILLE FROM MAMFEMFETHENI TAXI RANK STRAIGHT WITH P394, TURN RIGHT TO P11-1, TURN RIGHT TO WEST STREET, TURN LEFT TO BERGVILLE TAXI RANK AND RETURN ON THE SAME ROUTE.		



transport

Department:
Transport
Province of KwaZulu-Natal

GAZETTE

LGKZNG32-2023-NOV

REGION: ALL

1)	Application Number: APP0165205	2)	Gazette Number: LGKZNG32-2023-NOV
3)	Applicant: NP MSOMI ID NO. 9111100105085 Association: HIGHFLATS TAXI ASSOCIATION	4)	Applicant Address: P O BOX 282 HIGHFLATS 3306
5)	Existing Licence Holder: NOT APPLICABLE ID NO. NOT APPLICABLE	6)	Existing Licence Holder Address: NOT APPLICABLE
7)	Type of application: NEW OPERATING LICENCE	8)	Operating Licence Number: NOTAVAILABLE
9)	Vehicle Type: MINIBUS	10)	1 X 15 (SEATED) + 0 (STANDING)
11)	Region: HARRY GWALA		
12.1	<p>2100HE21004R10048948 - HIGHFLATS TO DURBAN FROM HIGHFLATS TAXI RANK, TURN LEFT INTO R612 AND PROCEED TO PARK RYNIE, LEFT INTO N2 AND PROCEED TO DURBAN, ENTERING DURBAN ALONG THE (M4) SOUTHERN FREEWAY, TURN LEFT INTO MOORE ROAD AND PROCEED TO RANK 100A IN SYDNEY ROAD AND RETURN TO HIGHFLATS TAXI RANK AS FOLLOWS:</p> <p>FROM SYDNEY ROAD TAXI RANK, RIGHT INTO CANBERRA ROAD OR MC DONALD ROAD, RIGHT INTO GALE STREET AND PROCEED AS PER ROUTE 1 IN THE OPPOSITE DIRECTION TO HIGHFLATS TAXI RANK.</p> <p>INBOUND ROUTE SAME AS ROUTE 1 UP TO M4 THEN: LEFT INTO SMITH STREET OR LEFT INTO MOORE ROAD, RIGHT INTO WARWICK AVENUE, LEFT INTO ETNA LANE AND PROCEED TO ETNA ROAD TAXI RANK, AND RETURN SUBSTANTIALLY ALONG THE SAME ROUTES TO HIGHFLATS.</p>		
12.2	<p>2100HE2100H310048949 - HIGHFLATS TO PIETERMARITZBURG FROM HIGH FLATS TAXI RANK, RIGHT INTO AND ALONG R612, TURN RIGHT INTO R56 AND PROCEED TO PORT SHEPSTONE ROAD TAXI RANK IN RICHMOND AND RETURN TO R56 AND PROCEED TO PIETERMARITZBURG, ENTERING PIETERMARITZBURG ALONG RICHMOND ROAD, ALEXANDRA ROAD, LEFT INTO COMMERCIAL ROAD, RIGHT INTO LONGMARKET STREET, LEFT INTO OLD MARKET TAXI RANK AND RETURN ALONG LONGMARKET STREET, RIGHT INTO BOSCHOFF STREET, RIGHT INTO LOOP STREET, LEFT INTO COMMERCIAL ROAD AND RETURN TO HIGHFLATS ALONG THE SAME ROUTE IN THE OPPOSITE DIRECTION.</p>		
12.3	<p>2100HE2100HE00048954 - PASSENGERS MAY BE PICKED UP AND / OR SET DOWN ONLY AT DESIGNATED TAXI RANKS OR TAXI STOPS, WHICH EXCLUDE BUS STOPS.</p> <p>ON INBOUND TRIP TO DURBAN, NO PASSENGERS MAYBE PICKED UP EN ROUTE FROM ENTERING N2, UNTIL REACHING 100A IN SYDNEY ROAD/ETNA LANE.</p> <p>ON THE RETURN TRIP TO HIGHFLATS, NO PASSENGERS MAY BE SET DOWN UNTIL REACHING R612.</p> <p>ENTRY OR RANKING ON PRIVATE PROPERTY IS NOT PERMITTED WITHOUT THE WRITTEN PERMISSION OF THE LANDLORD, A COPY OF WHICH MUST BE SUPPLIED TO THE BOARD.</p> <p>WITHOUT HAVING ENTERED INTO AN AGREEMENT WITH OTHER OPERATORS ON A COMMON ROUTE AS CONTEMPLATED BY SECTION 88(2)(B) OF ACT 22 OF 2000, THE PICKING UP OR SETTING DOWN OF PASSENGERS ON SUCH ROUTE IS NOT PERMITTED. A COPY OF SUCH AGREEMENT MUST BE SUPPLIED TO THE BOARD.</p> <p>RANK PERMITS ISSUED BY THE RESPECTIVE MUNICIPALITIES MUST BE OBTAINED AND PRODUCED IN RESPECT OF ALL LONG DISTANCE DESTINATIONS SUCH AS DURBAN AND PIETERMARITZBURG.</p> <p>AT RANKS, WHETHER ON STREET OR OFF STREET, ONLY TAXI THAT CAN BE ACCOMODATED IN THE DERMACATED AREA MAY OCCUPY THE RANK. EXCESS VEHICLES MUST HOLD ELSEWHERE.</p>		
12.4	<p>2100HE22066010048951 - HIGHFLATS TO UMZINTO</p> <p>FROM HIGHFLATS TAXI RANK, TURNS LEFT INTO R612 AND PROCEED TO UMZINTO TAXI RANK AND RETURN ALONG THE SAME ROUTE.</p>		
12.5	<p>2100HE22066010048952 - HIGHFLATS TO HLOKOZI</p> <p>FROM HIGHFLATS TAXI RANK INTO R612, TURN INTO AND ALONG P73 TO HLOKOZI TAXI RANK AND RETURN ALONG THE SAME ROUTE.</p>		
12.6	<p>2100HE22066V10048953 - HIGHFLATS TO ST FAITHS.</p> <p>FROM HIGHFLATS TAXI RANK TO ST FAITHS TAXI RANK ALONG P68 AND RETURN.</p>		
12.7	<p>2100HE22069U10048950 - HIGHFLATS TO IXOPO</p> <p>FROM HIGHFLATS TAXI RANK INTO ALONG R612 TO IXOPO, LEFT INTO MAIN STREET TO THE IXOPO TAXI RANK IN MAIN STREET AND RETURN TO HIGHFLATS TAXI RANK ALONG THE SAME ROUTE.</p>		
12.8	<p>KZPRERC2750333 - HIGHFLATS TO ENDWEBU</p> <p>FROM HIGHFLATS TAXI RANK TURN LEFT INTO R612 AND TURN RIGHT INTO P68 TURN LEFT INTO D158 PROCEED ALONG THIS ROAD TO ENDWEBU HOLDING AREA PICKING AND DROPPING PASSENGERS ALONG THE ROUTE AND RETURN TO HIGHFLATS TAXI RANK.</p>		



transport

Department:
Transport
Province of KwaZulu-Natal

GAZETTE

LGKZNG32-2023-NOV

REGION: ALL

1)	Application Number: APP0165208	2)	Gazette Number: LGKZNG32-2023-NOV
3)	Applicant: PD NGCONGO ID NO. 7808025585083 Association: HIGHFLATS TAXI ASSOCIATION	4)	Applicant Address: P O BOX 282 HIGHFLATS 3306
5)	Existing Licence Holder: NOT APPLICABLE ID NO. NOT APPLICABLE	6)	Existing Licence Holder Address: NOT APPLICABLE
7)	Type of application: NEW OPERATING LICENCE	8)	Operating Licence Number: NOTAVAILABLE
9)	Vehicle Type: MINIBUS	10)	1 X 15 (SEATED) + 0 (STANDING)
11)	Region: HARRY GWALA		
12.1	<p>2100HE21004R10048948 - HIGHFLATS TO DURBAN FROM HIGHFLATS TAXI RANK, TURN LEFT INTO R612 AND PROCEED TO PARK RYNIE, LEFT INTO N2 AND PROCEED TO DURBAN, ENTERING DURBAN ALONG THE (M4) SOUTHERN FREEWAY, TURN LEFT INTO MOORE ROAD AND PROCEED TO RANK 100A IN SYDNEY ROAD AND RETURN TO HIGHFLATS TAXI RANK AS FOLLOWS:</p> <p>FROM SYDNEY ROAD TAXI RANK, RIGHT INTO CANBERRA ROAD OR MC DONALD ROAD, RIGHT INTO GALE STREET AND PROCEED AS PER ROUTE 1 IN THE OPPOSITE DIRECTION TO HIGHFLATS TAXI RANK.</p> <p>INBOUND ROUTE SAME AS ROUTE 1 UP TO M4 THEN: LEFT INTO SMITH STREET OR LEFT INTO MOORE ROAD, RIGHT INTO WARWICK AVENUE, LEFT INTO ETNA LANE AND PROCEED TO ETNA ROAD TAXI RANK, AND RETURN SUBSTANTIALLY ALONG THE SAME ROUTES TO HIGHFLATS.</p>		
12.2	<p>2100HE2100H310048949 - HIGHFLATS TO PIETERMARITZBURG FROM HIGH FLATS TAXI RANK, RIGHT INTO AND ALONG R612, TURN RIGHT INTO R56 AND PROCEED TO PORT SHEPSTONE ROAD TAXI RANK IN RICHMOND AND RETURN TO R56 AND PROCEED TO PIETERMARITZBURG, ENTERING PIETERMARITZBURG ALONG RICHMOND ROAD, ALEXANDRA ROAD, LEFT INTO COMMERCIAL ROAD, RIGHT INTO LONGMARKET STREET, LEFT INTO OLD MARKET TAXI RANK AND RETURN ALONG LONGMARKET STREET, RIGHT INTO BOSCHOFF STREET, RIGHT INTO LOOP STREET, LEFT INTO COMMERCIAL ROAD AND RETURN TO HIGHFLATS ALONG THE SAME ROUTE IN THE OPPOSITE DIRECTION.</p>		
12.3	<p>2100HE2100HE00048954 - PASSENGERS MAY BE PICKED UP AND / OR SET DOWN ONLY AT DESIGNATED TAXI RANKS OR TAXI STOPS, WHICH EXCLUDE BUS STOPS.</p> <p>ON INBOUND TRIP TO DURBAN, NO PASSENGERS MAYBE PICKED UP EN ROUTE FROM ENTERING N2, UNTIL REACHING 100A IN SYDNEY ROAD/ETNA LANE.</p> <p>ON THE RETURN TRIP TO HIGHFLATS, NO PASSENGERS MAY BE SET DOWN UNTIL REACHING R612.</p> <p>ENTRY OR RANKING ON PRIVATE PROPERTY IS NOT PERMITTED WITHOUT THE WRITTEN PERMISSION OF THE LANDLORD, A COPY OF WHICH MUST BE SUPPLIED TO THE BOARD.</p> <p>WITHOUT HAVING ENTERED INTO AN AGREEMENT WITH OTHER OPERATORS ON A COMMON ROUTE AS CONTEMPLATED BY SECTION 88(2)(B) OF ACT 22 OF 2000, THE PICKING UP OR SETTING DOWN OF PASSENGERS ON SUCH ROUTE IS NOT PERMITTED. A COPY OF SUCH AGREEMENT MUST BE SUPPLIED TO THE BOARD.</p> <p>RANK PERMITS ISSUED BY THE RESPECTIVE MUNICIPALITIES MUST BE OBTAINED AND PRODUCED IN RESPECT OF ALL LONG DISTANCE DESTINATIONS SUCH AS DURBAN AND PIETERMARITZBURG.</p> <p>AT RANKS, WHETHER ON STREET OR OFF STREET, ONLY TAXI THAT CAN BE ACCOMODATED IN THE DERMACATED AREA MAY OCCUPY THE RANK. EXCESS VEHICLES MUST HOLD ELSEWHERE.</p>		
12.4	<p>2100HE22066O10048951 - HIGHFLATS TO UMZINTO FROM HIGHFLATS TAXI RANK, TURNS LEFT INTO R612 AND PROCEED TO UMZINTO TAXI RANK AND RETURN ALONG THE SAME ROUTE.</p>		
12.5	<p>2100HE22066O10048952 - HIGHFLATS TO HLOKOZI FROM HIGHFLATS TAXI RANK INTO R612, TURN INTO AND ALONG P73 TO HLOKOZI TAXI RANK AND RETURN ALONG THE SAME ROUTE.</p>		
12.6	<p>2100HE22066V10048953 - HIGHFLATS TO ST FAITHS. FROM HIGHFLATS TAXI RANK TO ST FAITHS TAXI RANK ALONG P68 AND RETURN.</p>		
12.7	<p>2100HE22069U10048950 - HIGHFLATS TO IXOPO FROM HIGHFLATS TAXI RANK INTO ALONG R612 TO IXOPO, LEFT INTO MAIN STREET TO THE IXOPO TAXI RANK IN MAIN STREET AND RETURN TO HIGHFLATS TAXI RANK ALONG THE SAME ROUTE.</p>		



transport

Department:
Transport
Province of KwaZulu-Natal

GAZETTE

LGKZNG32-2023-NOV

REGION: ALL

1) Application Number: APP0165209	2) Gazette Number: LGKZNG32-2023-NOV
3) Applicant: GC NGUBO ID NO. 7706061703083 Association: HIGHFLATS TAXI ASSOCIATION	4) Applicant Address: P O BOX 70 HIGHFLATS 3200
5) Existing Licence Holder: VM NGUBO ID NO. 7505045855088	6) Existing Licence Holder Address: P.O. BOX 70 HIGHFLATS 3306
7) Type of application: RENEWAL AND DECEASED TRANSFER	8) Operating Licence Number: LGKZN0503000057
9) Vehicle Type: MINIBUS	10) 1 X 13 (SEATED) + 0 (STANDING)
11) Region: HARRY GWALA	
12.1	2100HE22066O10048952 - HIGHFLATS TO HLOKOZI FROM HIGHFLATS TAXI RANK INTO R612, TURN INTO AND ALONG P73 TO HLOKOZI TAXI RANK AND RETURN ALONG THE SAME ROUTE.
12.2	2100HE21004R10048948 - HIGHFLATS TO DURBAN FROM HIGHFLATS TAXI RANK, TURN LEFT INTO R612 AND PROCEED TO PARK RYNIE, LEFT INTO N2 AND PROCEED TO DURBAN, ENTERING DURBAN ALONG THE (M4) SOUTHERN FREEWAY, TURN LEFT INTO MOORE ROAD AND PROCEED TO RANK 100A IN SYDNEY ROAD AND RETURN TO HIGHFLATS TAXI RANK AS FOLLOWS: FROM SYDNEY ROAD TAXI RANK, RIGHT INTO CANBERRA ROAD OR MC DONALD ROAD, RIGHT INTO GALE STREET AND PROCEED AS PER ROUTE 1 IN THE OPPOSITE DIRECTION TO HIGHFLATS TAXI RANK. INBOUND ROUTE SAME AS ROUTE 1 UP TO M4 THEN: LEFT INTO SMITH STREET OR LEFT INTO MOORE ROAD, RIGHT INTO WARWICK AVENUE, LEFT INTO ETNA LANE AND PROCEED TO ETNA ROAD TAXI RANK, AND RETURN SUBSTANTIALLY ALONG THE SAME ROUTES TO HIGHFLATS.
12.3	2100HE2100H310048949 - HIGHFLATS TO PIETERMARITZBURG FROM HIGH FLATS TAXI RANK, RIGHT INTO AND ALONG R612, TURN RIGHT INTO R56 AND PROCEED TO PORT SHEPSTONE ROAD TAXI RANK IN RICHMOND AND RETURN TO R56 AND PROCEED TO PIETERMARITZBURG, ENTERING PIETERMARITZBURG ALONG RICHMOND ROAD, ALEXANDRA ROAD, LEFT INTO COMMERCIAL ROAD, RIGHT INTO LONGMARKET STREET, LEFT INTO OLD MARKET TAXI RANK AND RETURN ALONG LONGMARKET STREET, RIGHT INTO BOSCHOFF STREET, RIGHT INTO LOOP STREET, LEFT INTO COMMERCIAL ROAD AND RETURN TO HIGHFLATS ALONG THE SAME ROUTE IN THE OPPOSITE DIRECTION.
12.4	2100HE22069U10048950 - HIGHFLATS TO IXOPO FROM HIGHFLATS TAXI RANK INTO ALONG R612 TO IXOPO, LEFT INTO MAIN STREET TO THE IXOPO TAXI RANK IN MAIN STREET AND RETURN TO HIGHFLATS TAXI RANK ALONG THE SAME ROUTE.
12.5	2100HE22066O10048951 - HIGHFLATS TO UMZINTO FROM HIGHFLATS TAXI RANK, TURNS LEFT INTO R612 AND PROCEED TO UMZINTO TAXI RANK AND RETURN ALONG THE SAME ROUTE.
12.6	2100HE22066V10048953 - HIGHFLATS TO ST FAITHS. FROM HIGHFLATS TAXI RANK TO ST FAITHS TAXI RANK ALONG P68 AND RETURN.



transport

Department:
Transport
Province of KwaZulu-Natal

GAZETTE

LGKZNG32-2023-NOV

REGION: ALL

1)	Application Number: APP0165212	2)	Gazette Number: LGKZNG32-2023-NOV
3)	Applicant: GC NGUBO ID NO. 7706061703083 Association: HIGHFLATS TAXI ASSOCIATION	4)	Applicant Address: P.O. BOX 70 HIGHFLATS 3200
5)	Existing Licence Holder: VM NGUBO ID NO. 7505045855088	6)	Existing Licence Holder Address: P.O. BOX 70 HIGHFLATS 3306
7)	Type of application: RENEWAL AND DECEASED TRANSFER	8)	Operating Licence Number: LGKZN0503000155
9)	Vehicle Type: MINIBUS	10)	1 X 15 (SEATED) + 0 (STANDING)
11)	Region: HARRY GWALA		
12.1	2100HE22066O10048952 - HIGHFLATS TO HLOKOZI FROM HIGHFLATS TAXI RANK INTO R612, TURN INTO AND ALONG P73 TO HLOKOZI TAXI RANK AND RETURN ALONG THE SAME ROUTE.		
12.2	2100HE21004R10048948 - HIGHFLATS TO DURBAN FROM HIGHFLATS TAXI RANK, TURN LEFT INTO R612 AND PROCEED TO PARK RYNIE, LEFT INTO N2 AND PROCEED TO DURBAN, ENTERING DURBAN ALONG THE (M4) SOUTHERN FREEWAY, TURN LEFT INTO MOORE ROAD AND PROCEED TO RANK 100A IN SYDNEY ROAD AND RETURN TO HIGHFLATS TAXI RANK AS FOLLOWS: FROM SYDNEY ROAD TAXI RANK, RIGHT INTO CANBERRA ROAD OR MC DONALD ROAD, RIGHT INTO GALE STREET AND PROCEED AS PER ROUTE 1 IN THE OPPOSITE DIRECTION TO HIGHFLATS TAXI RANK. INBOUND ROUTE SAME AS ROUTE 1 UP TO M4 THEN: LEFT INTO SMITH STREET OR LEFT INTO MOORE ROAD, RIGHT INTO WARWICK AVENUE, LEFT INTO ETNA LANE AND PROCEED TO ETNA ROAD TAXI RANK, AND RETURN SUBSTANTIALLY ALONG THE SAME ROUTES TO HIGHFLATS.		
12.3	2100HE2100H310048949 - HIGHFLATS TO PIETERMARITZBURG FROM HIGH FLATS TAXI RANK, RIGHT INTO AND ALONG R612, TURN RIGHT INTO R56 AND PROCEED TO PORT SHEPSTONE ROAD TAXI RANK IN RICHMOND AND RETURN TO R56 AND PROCEED TO PIETERMARITZBURG, ENTERING PIETERMARITZBURG ALONG RICHMOND ROAD, ALEXANDRA ROAD, LEFT INTO COMMERCIAL ROAD, RIGHT INTO LONGMARKET STREET, LEFT INTO OLD MARKET TAXI RANK AND RETURN ALONG LONGMARKET STREET, RIGHT INTO BOSCHOFF STREET, RIGHT INTO LOOP STREET, LEFT INTO COMMERCIAL ROAD AND RETURN TO HIGHFLATS ALONG THE SAME ROUTE IN THE OPPOSITE DIRECTION.		
12.4	2100HE22069U10048950 - HIGHFLATS TO IXOPO FROM HIGHFLATS TAXI RANK INTO ALONG R612 TO IXOPO, LEFT INTO MAIN STREET TO THE IXOPO TAXI RANK IN MAIN STREET AND RETURN TO HIGHFLATS TAXI RANK ALONG THE SAME ROUTE.		
12.5	2100HE22066O10048951 - HIGHFLATS TO UMZINTO FROM HIGHFLATS TAXI RANK, TURNS LEFT INTO R612 AND PROCEED TO UMZINTO TAXI RANK AND RETURN ALONG THE SAME ROUTE.		
12.6	2100HE22066V10048953 - HIGHFLATS TO ST FAITHS. FROM HIGHFLATS TAXI RANK TO ST FAITHS TAXI RANK ALONG P68 AND RETURN.		



transport

Department:
Transport
Province of KwaZulu-Natal

GAZETTE

LGKZNG32-2023-NOV

REGION: ALL

1)	Application Number: APP0165178	2)	Gazette Number: LGKZNG32-2023-NOV
3)	Applicant: TM DLAMINI ID NO. 6506205251085 Association: KWANDENGEZI TAXI OWNERS ASSOCIATION	4)	Applicant Address: 6510 THEMBENI ROAD KWANDENGEZI 3607
5)	Existing Licence Holder: DLAMINI MW ID NO. 6606065784082	6)	Existing Licence Holder Address: S99 COFFEE FARM KWANDENGEZI 3607
7)	Type of application: NORMAL TRANSFER	8)	Operating Licence Number: LGKZN1503000236
9)	Vehicle Type: MINIBUS	10)	1 X 15 (SEATED) + 0 (STANDING)
11)	Region: DURBAN WEST		
12.1	<p>2206RK2206RK00048105 - KWANDENGEZI TO PINETOWN</p> <p>FROM KWANDENGEZI TAXI RANK IN TOM-TOM ROAD, RIGHT INTO AND ALONG OLD RICHMOND ROAD (MR518 WHICH BECOMES MR468), TURN LEFT INTO THE M1, PROCEED INTO AND ALONG RICHMOND ROAD, INTO WESTMEAD AND BACK INTO RICHMOND ROAD, INTO AND ALONG OLD MAIN ROAD, TURN RIGHT INTO ANDERSON STREET TAXI RANK IN PINETOWN, AND RETURN TO KWANDENGEZI TAXI RANK AND RETURN USING THE SAME ROUTE.</p> <p>KWANDENGEZI TO NEW GERMANY AND RETURN: FROM KWANDENGEZI TAXI RANK IN TOM-TOM ROAD, RIGHT INTO AND ALONG OLD RICHMOND ROAD, TURN LEFT INTO THE M1, PROCEED INTO AND ALONG RICHMOND ROAD, INTO AND ALONG OLD MAIN ROAD, INTO CROMPTON STREET, INTO SHEPSTONE ROAD (M32), INTO ESTON ROAD AND PROCEED TO ANDERSON STREET TAXI RANK ALONG CROMPTON STREET, LAUTH ROAD, GLENUGIE ROAD, OLD MAIN ROAD INTO ANDERSON STREET AND RETURN TO KWANDENGEZI TAXI RANK USING THE SAME ROUTE.</p>		
12.2	<p>2206RK21004R00048106 - KWANDENGEZI TO DURBAN METRO</p> <p>FROM KWANDENGEZI TAXI RANK IN TOM-TOM ROAD, RIGHT INTO AND ALONG OLD MAIN ROAD, INTO THE M1 WHICH BECOMES HIGGINSON HIGHWAY IN AN EASTERLY DIRECTION AND PROCEED INTO GRIMSBY ROAD, INTO SOUTH COAST ROAD, INTO M7, INTO UMBILO ROAD, INTO WARWICK AVENUE, INTO ALICE STREET, LEFT INTO LEOPOLD STREET AND PROCEED TO CANNONGATE TAXI RANK, AND RETURN TO KWANDENGEZI TAXI RANK GENERALLY ALONG THE SAME ROUTE IN THE OPPOSITE DIRECTION.</p> <p>2.2 FROM KWANDENGEZI TAXI RANK IN TOM-TOM ROAD, RIGHT INTO AND ALONG OLD RICHMOND ROAD (MR518 WHICH BECOMES MR468), TURN LEFT INTO M1, PROCEED INTO AND ALONG RICHMOND ROAD TO THE ON-RAMP TO THE N3, TURN RIGHT ONTO THE N3 AND PROCEED ALONG THE WESTERN FREEWAY (EAST) INTO OLD DUTCH ROAD, INTO ALICE STREET, INTO SOLDIERS' WAY, RIGHT INTO QUEEN STREET, INTO PINE STREET, INTO RUSSEL STREET, LEFT INTO LEOPOLD STREET AND PROCEED TO CANNONGATE TAXI RANK, AND RETURN TO KWANDENGEZI TAXI RANK GENERALLY ALONG THE SAME ROUTE IN THE OPPOSITE DIRECTION.</p>		



transport

Department:
Transport
Province of KwaZulu-Natal

GAZETTE

LGKZNG32-2023-NOV

REGION: ALL

1)	Application Number: APP0165213	2)	Gazette Number: LGKZNG32-2023-NOV
3)	Applicant: BS NGCOBO ID NO. 5709265420084 Association: MIDLANDS TAXI ASSOCIATION	4)	Applicant Address: PO BOX 104 MERRIVALE 3291
5)	Existing Licence Holder: NOT APPLICABLE ID NO. NOT APPLICABLE	6)	Existing Licence Holder Address: NOT APPLICABLE
7)	Type of application: NEW OPERATING LICENCE	8)	Operating Licence Number: NOTAVAILABLE
9)	Vehicle Type: MINIBUS	10)	1 X 15 (SEATED) + 0 (STANDING)
11)	Region: UMGUNGUNDLOVU		
12.1	<p>22068322068T10051237 - MPOPHOMENI TO PIETERMARITZBURG</p> <p>FROM MPOPHOMENI TAXI RANK PROCEED INTO MANDELA HIGHWAY, TURN RIGHT INTO (R617) BOSTON ROAD AND THEN PROCEED TILL TURN RIGHT TO JOIN (N3) FREEWAY (EAST BOUND) AND THEN OPERATE AS PER ROUTE (2) TO MASUKWANE TAXI RANK IN PIETERMARITZBURG.</p> <p>FROM MASUKWANE TAXI RANK, TURN LEFT INTO (M70) CHURCH STREET, TURN LEFT TO JOIN (N3) FREEWAY (WEST BOUND) AND THEN PROCEED TILL HOWICK AND UNDERBERG OFF RAMP, AT THE STOP SIGN, TURN LEFT INTO (R617) BOSTON ROAD AND THEN OPERATE AS PER FORWARD ROUTE BACK TO MPOPHOMENI.</p> <p>NB: RESTRICTED FROM PICKING UP ON FORWARD ROUTE BETWEEN CHATTERTON ROAD AND CHURCH STREET, BUT AT SELGRO CENTRE ALONG BOSHOFF STREET, ONLY PICK UP MPOPHOMENI AND INTENDED PASSENGERS ONLY AND CONVEY THEM TO MASUKWANE TAXI RANK FREE OF CHARGE, BUT PASSENGERS TO BE DROPPED OFF ALONG THE ROUTE, ONLY AT THE TAXI STOPS DESIGNATED BY THE MUNICIPALITY.</p>		
12.2	<p>22068A22068300051236 - HOWICK TO MPOPHOMENI</p> <p>FROM APPROVED TAXI RANK IN HOWICK, SOMME STREET TURN RIGHT INTO HARVARD STREET, TURN RIGHT INTO R103 MAIN STREET AND THEN PASS THE FOLLOWING LOCATIONS SARMCOL, MIDLANDS HOSPITAL (ENKAMBINI), GREENFIELD, ESOKENI AND THEN PROCEED INTO ZEEDERBERG ROAD, TURN RIGHT AT TRAFFIC LIGHTS AT MERRIVALE SHELL SERVICE STATION, TURN RIGHT INTO R617 BOSTON ROAD AND THEN PASS SATAN STORES, TUMBLE ROAD, EMAKANINI, N.P.B. AND THEN TURN RIGHT INTO MANDELA HIGHWAY, TURN RIGHT INTO TAMBO ROAD, TURN LEFT INTO CHRIS HANI HIGHWAY THEN TURN LEFT INTO MHLONGO ROAD AT ST. ANNE TRANSITS TAXI RANK, TURN RIGHT INTO MANDELA HIGHWAY THEN PASS MPOPHOMENI TAXI RANK PROCEED ALONG THE SAME ROAD TILL PASS TRANSITS TAXI RANK AT ANGLICAN CHURCH THEN PROCEED TO EBUMNANDINI, MPOPHOMENI CEMENTARY AND WARD 8 (EMASHINGENI).</p> <p>FROM WARD 8 (EMASHINGENI), MPOPHOMENI CEMENTARY AND EBUMNANDINI OPERATE ALONG MANDELA HIGHWAY TILL PASS MPOPHOMENI TAXI RANK AND EMHLANGENI THEN TURN RIGHT INTO (R617) BOSTON ROAD AND THEN FOLLOW FORWARD ROUTE TILL CROSS UMNENI BRIDGE AND THEN TURN LEFT INTO MORLING STREET, TURN RIGHT INTO SOMME STREET TAXI RANK THEN PROCEED STRAIGHT CROSS HARVARD STREET, BELL STREET AND THEN TURN LEFT INTO MAIN STREET PASS HALFWAY TOYOTA, MINI MARKET, ROMAN CATHOLIC CHURCH, SUNFIELD AND THEN TURN LEFT INTO GREENDALE SHOPPING CENTRE AND THEN RETURN ALONG MAIN STREET TILL TURN LEFT INTO GUSH AVE AT MINI MARKET, TURN RIGHT INTO MARE STREET, TURN RIGHT INTO KARKLOOF ROAD AND PROCEED LEFT INTO MAIN STREET AND TURN RIGHT INTO MORLING STREET AND TURN INTO SOMME STREET TAXI RANK.</p>		
12.3	<p>22068A22068G00051239 - HOWICK TO MOUNT WEST.</p> <p>FROM BELL STREET TAXI RANK, TURN LEFT INTO (R103) MAIN STREET AND THEN OPERATE AS PER FORWARD ROUTE BACK TO MOUNT WEST BP SERVICE STATION.</p> <p>RETURN ROUTE: FROM MOUNT WEST BP SERVICE STATION PROCEED ALONG (P165) AND THEN PASS THE FOLLOWING LOCATIONS: GREEN FARM, ARLINGTON SAWMILL, AND THEN PROCEED INTO (P165) CURRY POST ROAD PASS BALGOWAN TURN OFF CURRY'S POST STORE, CURRY'S POST LODGE, MULBERRY HILL GUEST HOUSE, FAIR FIELD TURN OFF, OLD HALLIWEL HOTEL, GROUNDCOVER, D369, D287 AND THEN TURN LEFT INTO (R103) MAIN STREET PROCEED TILL TURN RIGHT INTO SOMME STREET AND TURN LEFT INTO BELL STREET LEADING TO BELL STREET TAXI RANK OPPOSITE HOWICK FALLS GARAGE.</p> <p>NB: NO RESTRICTION FROM PICKING UP AND SETTING DOWN ON FORWARD AND RETURN JOURNEY, BUT PASSENGERS TO BE PICKED UP DROPPED OFF ALONG THE ROUTE ONLY AT TAXI STOPS DESIGNATED BY THE MUNICIPALITY.</p>		
12.4	<p>22068A22068T10051238 - HOWICK TO HILTON COLLEGE</p> <p>FROM SOMME STREET TAXI RANK IN HOWICK TURN RIGHT INTO HARVARD STREET, TURN RIGHT INTO (R103) MAIN STREET AND THEN OPERATE AS ROUTE (2) TILL CEDARA INTERCHANGE AND TURN INTO (R103) OLD HOWICK ROAD AND TURN LEFT INTO (M80) HILTON AVENUE PASS HILTON CENTRE AND PROCEED TILL HILTON COLLEGE MAIN ENTRANCE.</p> <p>FROM HILTON COLLEGE (MAIN ENTRANCE) PROCEED ALONG (M80) HILTON AVENUE TILL TURN RIGHT INTO (R103) OLD HOWICK ROAD AND TURN LEFT TO JOIN (N3) FREEWAY (WEST BOUND) AND THE PROCEED TILL HOWICK AND UNDERBERG OFF RAMP AT THE STOP SIGN TURN RIGHT INTO ZEEDERBERG ROAD AND THEN OPERATE AS PER FORWARD ROUTE TILL CROSS UMNENI BRIDGE AND TURN LEFT INTO MORLING STREET, TURN RIGHT INTO SOMME STREET TAXI RANK AND THEN OPERATE AS PER RETURN ROUTE OF (1.1) TO THE AFFECTED AREAS</p>		
12.5	<p>22068A22068A00051242 - HOWICK TO DARGLE OLD POLICE STATION:</p> <p>FROM SOMME STREET TAXI RANK PROCEED STRAIGHT CROSS BELL STREET AND TURN LEFT INTO (R103) MAIN STREET AND THEN OPERATE AS PER FORWARD ROUTE BACK TO DARGLE OLD POLICE STATION (KAMU).</p> <p>RETURN ROUTE: FROM DARGLE OLD POLICE STATION OPERATE ALONG (P134) DARGLE ROAD AND THEN PASS THE FOLLOWING LOCATIONS: ENTRANCE TO (D666), FINCHLY NURSEY, SALGADES FARM, (D17), DARGLE SUPPLY STORE, LIONS RIVER POLO GROUND, HEBRON HAVEN TURN OFF AND THEN TURN RIGHT INTO (R103) PASS LIONS RIVER CATTLE SALE YARD, THOKANS STORE, LIONS RIVER CEMENTERY, MANDELA MANUMENT AND TURN LEFT INTO (R103) MAIN STREET PASS TWEEDIE STORE, PALLET LINK, LEMAC TIMBERS, SUNFIELD, ROMAN CATHOLIC CHURCH, MINI MARKET, TOYOTA HALFWAY AND THEN TURN RIGHT INTO SOMME STREET AND PROCEED TO SOMME TAXI RANK.</p>		



transport

Department:
Transport
Province of KwaZulu-Natal

GAZETTE

LGKZNG32-2023-NOV

REGION: ALL

1)	Application Number: APP0165221	2)	Gazette Number: LGKZNG32-2023-NOV
3)	Applicant: EB XABA ID NO. 8408285756083 Association: MPUMALANGA AND DISTRICT TAXI ASSOCIATION	4)	Applicant Address: A954 MAGWAZA ROAD MPUMALANGA TOWNSHIP HAMMARSDALE 3699
5)	Existing Licence Holder: SE KWEYAMA ID NO. 9706255629084	6)	Existing Licence Holder Address: D526 CHILIZA ROAD MPUMALANGA TOWNSHIP HAMMARSDALE 3699
7)	Type of application: NORMAL TRANSFER	8)	Operating Licence Number: LGKZN1503002883
9)	Vehicle Type: MINIBUS	10)	1 X 15 (SEATED) + 0 (STANDING)
11)	Region: DURBAN WEST		
12.1	22065P22065Q00052034 - MPUMALANGA TAXI RANK TO CATO RIDGE AND ABBATOIR. FROM MPUMALANGA TAXI RANK – MEYIWA MAIN ROAD, TURN LEFT 2011 STREET, TURN RIGHT 74095 STREET, TURN LEFT P385 BECOMING R103/P1-3, TURN LEFT P423 / EDDY HAGAN, DRIVE INTO CATO RIDGE ABBATOIR TAXI RANK AND RETURN BACK ON THE SAME ROUTE.		
12.2	22065P22065F10052033 - MPUMALANGA – CAMPERDOWN. INBOUND: FROM MPUMALANGA. ROUTE: P385, N3, P418, CHURCH STREET, VR PLANK SQUARE TO CAMPERDOWN TAXI RANK – ADJACENT TO CAMPERDOWN STATION (KPC 0021). OUTBOUND: FROM CAMPERDOWN TAXI RANK – ADJACENT TO CAMPERDOWN STATION (KPC0021) ROUTE: VR PLANK SQUARE, SHEPSTONE, BISHOP, P418, N3, P385 TO MPUMALANGA.		
12.3	22065P22065P00052035 - MPUMALANGA TAXI RANK TO UMLAAS ROAD. INBOUND: FROM MPUMALANGA TAXI RANK, TURN RIGHT TO MEYIWA MAIN ROAD, TURN LEFT 2011 STREET, TURN RIGHT 74095 STREET, TURN LEFT P385, TURN LEFT R603. ROUTE: GEORGEDALE, CATO RIDGE, CAMPERDOWN DESTINATION UMLAAS ROAD. OUTBOUND: FROM UMLAAS ROAD, R603, N3, MPUMALANGA / INCHANGA / CATO RIDGE OFF-RAMP – JOIN R103, TURN RIGHT GEORGEDALE ROAD, MEYIWA MAIN ROAD. ROUTE: CAMPERDOWN, CATO RIDGE, GEORGEDALE DESTINATION MPUMALANGA TOWNSHIP (ALL SECTIONS INCLUDING EMALANGENI).		
12.4	22065K2206LS00052048 - MPUMALANGA TAXI RANK TO DURBAN. FROM MPUMALANGA TAXI RANK ON MEYIWA MAIN ROAD, TURN LEFT 2011 STREET, TURN RIGHT 74095 STREET, TURN RIGHT P385, TURN RIGHT N3, PASS MARRIANHILL TOLL PLAZA, OR N3, LEFT M13, LEFT OLD MAIN ROAD PINETOWN, RIGHT STAPLETON ROAD, LEFT M13, LEFT N3, TURN LEFT INTO BEREA ROAD NORTH, RIGHT INTO BEREA ROAD, INTO WEST STREET, LEFT TURN RUSSELL STREET AND RANK AT THE INTERSECTION OF RUSSELL STREET AND PINE STREET. ALTERNATIVE ROUTE. FROM BEREA ROAD NORTH, INTO OLD DUTCH ROAD, INTO ALICE STREET, TURN RIGHT INTO GREY STREET, BECOMING BROAD STREET, RIGHT TURN SMITH STREET, RIGHT TURN RUSSELL STREET AND PROCEED TO RANK AS ABOVE, RETURN TRIP – FROM RANK AT THE INTERSECTION OF PINE STREET, LEFT TURN INTO N3, FROM THE N3 DRIVE BACKWARDS ON THE SAME ROUTE AS THE FORWARD TRIP.		
12.5	22065P22068T10052032 - MPUMALANGA - PIETERMARITZBURG (VIA CHURCH STREET). INBOUND: FROM MPUMALANGA, P385, N3, N3/P338 (UMLAAS ROAD) INTERCHANGE, N3, MARKET ROAD INTERCHANGE, N3, BHAMBATHA (GREYTOWN), CHURCH, MASUKWANA (EAST), BOOM STREET TO BOOM / RETIEF TAXI TERMINAL (KPC0013). OUTBOUND: FROM BOOM / TAXI TERMINAL (KPC0013), BOOM STREET, MASUKWANA STREET (EAST), ECHO ROAD, ORTHMANN, N3, N3/P338 (UMLAAS ROAD), INTERCHANGE, N3, P385. ALTERNATIVE – INBOUND (A) P385, N3, P418, CHURCH STREET, VR PLANK SQUARE (CAMPERDOWN TAXI RANK KPX0021, VR PLANK SQUARE, SHEPSTONE, BISHOP, P418, N3 / P338 (UMLAAS ROAD) INTERCHANGE, N3, MARKET ROAD INTERCHANGE, N3, BHAMBATHA (GREYTOWN), CHURCH STREET, MASUKWANA (EAST), BOOM. (B) P385, N3, P418, CHURCH STREET, VR PLANK SQUARE (CAMPERDOWN TAXI RANK KPX 0021), VR PLANK SQUARE, SHEPSTONE, BISHOP, P418, N3 / P338 (UMLAAS ROAD), INTERCHANGE, N3, MARKET ROAD INTERCHANGE, N3, ARMITAGE, CHATTERTON, BOSHOF, BOOM STREET, RETIEF STREET, PIETERMARITZ STREET, PINE STREET, BOOM STREET. ALTERNATIVE – OUTBOUND, (A) BOOM STREET, MASUKWANA (EAST), ECHO, ORTHMANN, N3, N3 / P338 (UMLAAS ROAD) INTERCHANGE, P418, CHURCH STREET, VR PLANK SQUARE, SHEPSTONE, BISHOP, P418, N3, P385. RESTRICTIONS: ALONG MARKET ROAD, OFF-RAMP TO MARKET ROAD, ON-RAMP, ONLY OFFLOADING OF PASSENGERS IS PERMITTED. THE LOADING OF PASSENGERS ALONG THIS SECTION OF THE ROUTE IS NOT PERMITTED.		
12.6	22065P22065P00052043 - MPUMALANGA TO HAMMARSDALE FROM (ORIGIN): MPUMALANGA TAXI RANK ON MEYIWA MAIN ROAD, TURN LEFT 2011 STREET, TURN RIGHT 74095 STREET, TURN RIGHT P385, RIGHT TURN KELLY ROAD, TURN LEFT ANDERSON ROAD ELANGENI INDUSTRIES AND RETURN BACK ON THE SAME ROUTE TO ALL UNITS WITHIN MPUMALANGA (INCLUDING EMALANGENI)		
12.7	22065P2206RK00052046 - MPUMALANGA TAXI RANK TO PINETOWN. 8. FROM MPUMALANGA TAXI RANK ON MEYIWA MAIN ROAD, TURN LEFT 2011 STREET, TURN RIGHT 74095 STREET, TURN RIGHT P385, TURN RIGHT N3, LEFT M13, PASS EVERTON, MAYTIME STORES, KLOOF, LEFT TURN OLD MAIN ROAD, RIGHT ANDERSON ROAD, LEFT TURN STANFIELD LANE, RIGHT INTO HILL STREET BUS RANK AND RETURN BACK ON THE SAME ROUTE TO ALL UNITS WITHIN MPUMALANGA.		



transport

Department:
Transport
Province of KwaZulu-Natal

GAZETTE

LGKZNG32-2023-NOV

REGION: ALL

12.8	<p>MPUMALANGA TAXI RANK TO EMALANGENI</p> <p>FROM MPUMALANGA TAXI RANK (KWAMCOYI) TO 3001 STREET PICK UP PASSENGERS, RIGHT TO MEYIWA ROAD, PICK UP PASSENGERS, LEFT TO SHEZI STREET, PICK UP PASSENGERS, RIGHT TO MEYIWA STREET, LEFT TO SHEZI MAIN ROAD, PICK AND DROP PASSENGERS, RIGHT TO 74085 STREET TO P385, PICK AND DROP, RIGHT TO BUCK MAN BOULEVARD, PICK AND DROP, RIGHT TO LUBEX ROAD, PICK AND DROP, RIGHT TO SIBISI ROAD, PICK AND DROP, SIBISI BECOMES MEYIWA ROAD, PICK AND DROP INTO MPUMALANGA TAXI RANK (KWAMCOYI).</p>
12.9	<p>MPUMALANGA TAXI RANK TO HILLCREST</p> <p>FROM MPUMALANGA TAXI RANK (KWAMCOYI), TO 3001 STREET, PICK AND DROP PASSENGERS, RIGHT TO MEYIWA ROAD, PICK UP PASSENGERS, RIGHT TO MEYIWA ROAD, PICK AND DROP PASSENGERS, LEFT TO SHEZI STREET, PICK AND DROP PASSENGERS, RIGHT TO MEYIWA STREET, PICK AND DROP PASSENGERS, LEFT TO SHEZI STREET, PICK AND DROP PASSENGERS, RIGHT TO 74085 STREET, PICK AND DROP PASSENGERS, RIGHT TO P385, PICK UP PASSENGERS, JOIN N3 (NO PICKING UP OF PASSENGERS), LEFT TO M13, OFF-RAMP AND TURN LEFT KASSIER ROAD ROAD (M46), RIGHT TO OLD MAIN ROAD, DROP OFF PASSENGERS ON OLD MAIN ROAD, LEFT TO INANDA ROAD, DROP OFF PASSENGERS, TURN RIGHT TO HILLCREST TAXI RANK AND RETURN ON THE SAME ROUTE.</p>
12.10	<p>MPUMALANGA TAXI RANK TO MPUMALANGA MALL</p> <p>FROM MPUMALANGA TAXI RANK (KWAMCOYI), TO 3001 STREET, PICK UP PASSENGERS, RIGHT TO MEYIWA ROAD, PICK UP PASSENGERS, LEFT TO SHEZI MAIN ROAD, PICK UP PASSENGERS, RIGHT TO 74095 STREET, PICK UP PASSENGERS, RIGHT TO KUNENE STREET, PICK UP PASSENGERS, RIGHT TO HAMMARSDALE MALL AND RETURN ON THE SAME ROUTE TO MPUMALANGA TAXI RANK (KWAMCOYI)</p>
12.11	<p>MPUMALANGA TAXI RANK TO MLABA VILLAGE</p> <p>FROM MPUMALANGA TAXI RANK (KWAMCOYI), TO 3001 STREET, PICK UP PASSENGERS, RIGHT TO MEYIWA ROAD, PICK UP TO SHEZI STREET, PICK UP PASSENGERS, RIGHT TO 74095 STREET, PICK AND DROP PASSENGERS, CROSS P385 HEADING MLABA VILLAGE MAIN ROAD, PICK AND DROP PASSENGERS, RETURN BACK AT SINENZUZO PRIMARY SCHOOL TO MPUMALANGA TAXI RANK ON THE SAME ROUTE TO MPUMALANGA TAXI RANK (KWAMCOYI).</p>



transport

Department:
Transport
Province of KwaZulu-Natal

GAZETTE

LGKZNG32-2023-NOV

REGION: ALL

1) Application Number: APP0165225	2) Gazette Number: LGKZNG32-2023-NOV
3) Applicant: SI MABASO ID NO. 8808080938085 Association: NQUTHU DISTRICT PIONEERS TAXI ASSOC.	4) Applicant Address: P.O BOX 436 NQUTHU 3135
5) Existing Licence Holder: MS KHANYILE ID NO. 6108225567085	6) Existing Licence Holder Address: P O BOX 436 NQUTHU KWAZULU-NATAL 3135
7) Type of application: DECEASED TRANSFER	8) Operating Licence Number: LGKZN0203000035
9) Vehicle Type: MINIBUS	10) 1 X 15 (SEATED) + 0 (STANDING)
11) Region: UMZINYATHI	
12.1	2207GY2207GY00050412 - GRACE SUB TO NZIMANDE FROM GRACE SUB RANK, INTO AND ALONG P54, INTO R34, RIGHT INTO P251 AND PROCEED TO NZIMANDE MINE AND RETURN.
12.2	2207GY2207GY00050413 - GRACE SUB TO NZIMANDE FROM GRACE SUB RANK, INTO AND ALONG P54, INTO R34, RIGHT INTO P251 AND PROCEED TO NZIMANDE MINE AND RETURN.
12.3	2207GY2206KU10047656 - NQUTHU TO DURBAN FROM NQUTHU TAXI RANK INTO AND ALONG R68 TO BABANANGO, RIGHT INTO R34, PASSING THROUGH MELMOTH, RIGHT INTO R66 PASSING THROUGH ESHOWE, PROCEED ALONG R66, RIGHT INTO R102 TO NGINGINDLOVU AND PROCEED TO STANGER ALONG R102, PASSING THROUGH STANGER AND TO N2, RIGHT INTO R102/N2 AND PROCEED DIRECT TO DURBAN INTO R102 INTO UMNGENI ROAD (R102) SETTING DOWN AT DURBAN STATION AND PROCEED ALONG UMNGENI ROAD INTO SOLDIERS WAY, RIGHT INTO LEOPOLD STREET, LEFT INTO MARKET STREET, RIGHT INTO SMITH STREET, RIGHT INTO WARWICK AVENUE, INTO UNIVERSITY AVENUE TAXI RANK AND RETURN ALONG WARWICK AVENUE, RIGHT INTO ALICE STREET, LEFT INTO ALBERT STREET, RIGHT INTO UMNGENI ROAD AND RETURN TO NQUTHU ALONG THE FORWARD ROUTE IN REVERSE.
12.4	2207GY2202BQ10047668 - NQUTHU TO NEWCASTLE FROM NQUTHU TAXI RANK INTO AND ALONG INTO AND ALONG P54 TO BLOOD RIVER, INTO R34(P41), INTO R37, LEFT INTO N11 AND PROCEED TO NEWCASTLE, INTO ALLEN STREET AT THE LAST ROBOT TURN LEFT AND RIGHT TO NEWCASTLE TAXI RANK RETURN TO NQUTHU ALONG THE FORWARD ROUTE IN REVERSE.
12.5	2207GY2207J510047669 - NQUTHU TO EMONDLO FROM NQUTHU TO EMONDLO TAXI RANK ALONG P54, TURN OFF AT MASONDO CROSSING WHICH BECOMES R9 PICKING UP AND DROPPING OFF EN ROUTE AND RETURN ALONG THE FORWARD ROUTE IN REVERSE.
12.6	2207GY2207J510047671 - NQUTHU TO VRYHEID FROM NQUTHU INTO AND ALONG P54, TURN OFF AT MASONDO CROSSING WHICH BECOMES R9, PROCEED ALONG MONDLO/GOBINSIMBI WHICH BECOMES R14 AND PROCEED TO JUNCTION OF VRYHEID AND MELMOTH ROADS WHICH BECOMES R43 AND PROCEED TO UTRECHT STREET IN VRYHEID, AT THE FIRST ROBOT, TURN RIGHT AND SHORT LEFT VRYHEID TAXI RANK AND RETURN ALONG THE FORWARD ROUTE IN REVERSE.
12.7	2207GY2207EP10047677 - NQUTHU TO NKANDLA FROM NQUTHU TAXI RANK INTO AND ALONG R68 TO FORT LOUIS, INTO AND ALONG P50-3 STRAIGHT TO NKANDLA TAXI RANK AND RETURN ALONG THE FORWARD ROUTE IN REVERSE.
12.8	2207GY1205GJ10047654 - NQUTHU TO JOHANNESBURG FROM NQUTHU TAXI RANK R66 PROCEED TO MNYANDU CROSSING TURN LEFT TO R33/R68 BYPASS DUNDEE ALONG VICTORIA STREET, INTO KAREL LANDMAN, JOINING R68, RIGHT INTO AND LONG N11, BY PASS NEWCASTLE AND PROCEEDING THROUGH VOLKRUST ALONG JOUBERT STREET INTO DAN PIENAAR STREET (R543) INTO AND ALONG R23 TO STANDERTON, PASSING THROUGH STANDERTON, ALONG BOTHA STREET, LOMBARD STREET, KROG STREET INTO R23 BY PASSING GREYLINGSTAD AND BALFOUR TOWARDS HEIDELBERG, TURN RIGHT INTO N3, PROCEED DIRECT INTO VOSLOORUS TAXI RANK AND PROCEED INTO AND ALONG N17 TO GERMISTON TAXI RANK, OFF LOADING ONLY AND PROCEED DIRECT TO M2 INTO AND ALONG N12, PEASE ROAD INTO BARA CITY TAXI RANK AND RETURN INTO NQUTHU ALONG THE FORWARD ROUTE IN REVERSE.
12.9	2207GY1205GJ10047655 - NQUTHU TO JOHANNESBURG CBD FROM NQUTHU TAXI RANK INTO R34 TO BLOODRIVER, BYPASSING UTRECHT, RIGHT INTO N11 AND PROCEED AS IN ROUTE (JOHANNESBURG)
12.10	2207GY2207GY00047657 - NQUTHU TO EMPANGENI FROM NQUTHU TAXI RANK ALONG THE SAME ROUTE AS IN 3ABOVE, UP TO NKWALINI ALONG R66 AT KWALINI TURN LEFT INTO AND ALONG R34, WHICH BECOMES MAIN ROAD AND PROCEED DIRECT TO EMPANGENI TAXI RANK AND RETURN THE FORWARD ROUTE IN REVERSE.
12.11	2207GY2207J510047659 - NQUTHU TO NONDWENI FROM NQUTHU TAXI RANK TO NONDWENI TAXI RANK ALONG MAIN ROAD (P36-2 AND RETURN ALONG THE FORWARD ROUTE IN REVERSE. (PICKING UP AND SETTING DOWN PASSENGERS EN ROUTE.
12.12	2207J52207J500047660 - NONDWENI TO VRYHEID FROM NONDWENI INTO ALONG P63-2, LEFT INTO R48(P59-4) AND PROCEED TO MONDLO - VRYHEID ROAD CROSSING WHICH IS R17, TURN LEFT INTO R34 AND PROCEED INTO AND ALONG EAST STREET, LEFT INTO CHURCH STREET AND TURN LEFT INTO VRYHEID TAXI RANK AND RETURN ALONG FORWARD ROUTE IN REVERSE.
12.13	2207GY2206YH10047661 - NQUTHU TO ULUNDI FROM NQUTHU TAXI RANK TO ULUNDI TAXI RANK PROCEED ALONG R68 TO BABANANGO ALONG R68, TURN LEFT TO GRAVEL ROAD P432 DOWN TO A T-JUNCTION FROM VRYHEID TO MELMOTH (R34) RIGHT INTO AND R34, LEFT INTO AND ALONG R66 INTO ULUNDI TAXI RANK AND RETURN WITH SOME PASSENGERS ALONG THE FORWARD ROUTE IN REVERSE.
12.14	2207GY22068T10047663 - NQUTHU TO PIETERMARITZBURG FROM NQUTHU TAXI RANK PROCEED AS PER ROUTE 31 TO LADYSMITH. UPON ENTERING LAD TO PIETERMARITZBURG VIA DUNDEE VIA WHICH BECOMES R33/R68 VIA GLENCOE R1YSMITH TURN LEFT AT THE FIRST TRAFFIC LIGHT INTO AND ALONG R44 INTO P325 BECOMING P544, INTO R103 BYPASSING COLENSO INTO N3 AND PROCEED DIRECT TO PIETERMARITZBURG. ENTERING PIETERMARITZBURG LEFT INTO THE CHURCH STREET OFF-RAMP, RIGHT INTO CHURCH STREET AND PROCEEDS INTO THE APPROVED TAXI RANK OFF CHURCH STREET AND RETURN ALONG THE FORWARD ROUTE IN REVERSE.
12.15	2207GY2207GY00047664 - NQUTHU TO QHUDENI FROM NQUTHU TAXI RANK INTO AND ALONG R68 AND AND TURN RIGHT INTO P16/3 TO P32 KWABALOYI QHUDENI AND RETURN TO NQUTHU WITH ALONG THE FOWARD ROUTE IN REVERSE.
12.16	2207GY2207GY00047665 - SIBONGILE TO NQUTHU FROM SIBONGILE ALONG L1993 INTO R68 AND PROCEED INTO NQUTHU TAXI RANK AND RETURN.



transport

Department:
Transport
Province of KwaZulu-Natal

GAZETTE

LGKZNG32-2023-NOV

REGION: ALL

12.17	2207GY2207GY00047666 - MABULULWANE TO NQUTU FROM MABULULWANE SUB TAXI RANK INTO AND ALONG D1297 INTO R68 AND PROCEED TO NQUTHU TAXI RANK AND RETURN.
12.18	2207GY2207GY00047672 - ZICOLE TO NQUTU FROM KWAMBATHA TRADING STORE INTO AND ALONG D1347, RIGHT INTO P54 AND PROCEED TO NQUTHU TAXI RANK AND RETURN ALONG THE FORWARD ROUTE IN REVERSE.
12.19	2207GY2207GY00047673 - ST. AUGUSTINE TO NQUTU FROM AUGUSTINE'S SCHOOL INTO AND ALONG D1361, RIGHT INTO R68 AND PROCEED TO NQUTHU TAXI RANK AND RETURN ALONG THE FORWARD ROUTE IN RESERVE.
12.20	2207GY2207GY00047674 - SILUTSHANA TO NQUTU FROM SILUTSHANA SUB RANK INTO AND ALONG R68 TO NQUTHU TAXI RANK AND RETURN ALONG THE FORWARD ROUTE IN RESERVE.
12.21	2207GY2207GY00047675 - HLATHI DAM TO NQUTU FROM HLATHI DAM SUB RANK INTO AND ALONG R68 TO NQUTHU TAXI RANK AND RETURN ALONG THE FORWARD ROUTE IN RESERVE.
12.22	2207GY2207GY00047676 - ISANDLWANA TO NQUTHU FROM ISANDLWANA SUB RANK INTO AND ALONG P58, TURN LEFT INTO R68 AND PROCEED TO NQUTHU TAXI RANK AND RETURN ALONG THE FORWARD ROUTE IN REVERSE.
12.23	2207GY2207GY00047678 - NCEPHENI TO NQUTU FROM NCEPHENI SUB TAXI RANK INTO AND ALONG P58, TURN INTO R68 AND PROCEED TO NQUTHU TAXI RANK AND RETURN ALONG THE FORWARD ROUTE IN RESERVE.
12.24	2207GY2207GY00050375 - MABULULWANE TO NQUTU FROM MABULULWANE SUB TAXI RANK INTO AND ALONG D1297 INTO R68 AND PROCEED TO NQUTHU TAXI RANK AND RETURN.
12.25	2207GY2207GY00050409 - HLAZAKAZI TO NQUTHU FROM HLAZAKAZI SUB TAXI RANK INTO AND ALONG D1362, INTO R68 AND PROCEED TO NQUTHU TAXI RANK AND RETURN.
12.26	2207GY2207GY00050410 - MBOKODWENI TO NQUTU FROM MBOKODWE TO NQUTHU INTO AND ALONG L1992, INTO R68 PROCEED TO NQUTHU TAXI RANK AND RETURN.
12.27	2207GY2207GY00050411 - GRACE SUB TO NQUTU FROM GRACE SUB RANK INTO AND ALONG P53 TO NQUTHU TAXI RANK AND RETURN.
12.28	2207GY2207GY00050414 - GRACE SUB TO MONDLO FROM GRACE SUB RANK TO MONDLO ALONG P411 AND RETURN.
12.29	2207GY2207GY00050415 - GRACE SUB TO DUNDEE FROM GRACE SUB RANK TO DUNDEE, INTO AND ALONG P54, LEFT INTO AND ALONG P34-2, INTO P33 INTO VICTORIA STREET, RIGHT INTO SMITH STREET, INTO THE DUNDEE TAXI RANK AND RETURN.
12.30	2207GY2207GY00050416 - GRACE SUB TO VRYHEID FROM GRACE SUB RANK TO VRYHEID, INTO AND ALONG P54, RIGHT INTO AND ALONG P34-2, INTO KERK -CHURCH STREET, TO THE VRYHEID TAXI RANK AND RETURN.
12.31	2207GY2207GY00050417 - GRACE SUB TO KINGSLEY FROM GRACE SUB RANK TO KINGSLEY, INTO AND ALONG P54 TO BLOODRIVER, LEFT INTO P34-2, INTO P33, LEFT INTO KINGSLEY, INTO AN APPROVED TAXI RANK AND RETURN.
12.32	2207GY2207GY00050418 - GRACE SUB TO UTRECHT FROM GRACE SUB TAXI RANK, INTO AND ALONG P54, INTO R34 (P41), AND PROCEED TO UTRECHT, LEFT INTO UTRECHT TAXI RANK AND RETURN.



transport

Department:
Transport
Province of KwaZulu-Natal

GAZETTE

LGKZNG32-2023-NOV

REGION: ALL

1)	Application Number: APP0165228	2)	Gazette Number: LGKZNG32-2023-NOV
3)	Applicant: SP MADELA ID NO. 8503055575083 Association: NQUTHU DISTRICT PIONEERS TAXI ASSOC.	4)	Applicant Address: P.O BOX 436 NQUTHU 3135
5)	Existing Licence Holder: MB MADELA ID NO. 5312080246089	6)	Existing Licence Holder Address: PO BOX 436 NQUTHU 3135
7)	Type of application: DECEASED TRANSFER	8)	Operating Licence Number: LGKZN0203000428
9)	Vehicle Type: MINIBUS	10)	1 X 15 (SEATED) + 0 (STANDING)
11)	Region: UMZINYATHI		
12.1	2207GY2207GY00050420 - FROM NQUTHU TAXI RANK TO POINT WITHIN THE PROVINCE OF KZN ONLY. NO PICKING UP OR SETTING DOWN OF PASSENGERS EN ROUTE.		
12.2	2207GY2206KU10047656 - NQUTHU TO DURBAN FROM NQUTHU TAXI RANK INTO AND ALONG R68 TO BABANANGO, RIGHT INTO R34, PASSING THROUGH MELMOTH, RIGHT INTO R66 PASSING THROUGH ESHOWE, PROCEED ALONG R66, RIGHT INTO R102 TO NGINGINDLOVU AND PROCEED TO STANGER ALONG R102, PASSING THROUGH STANGER AND TO N2, RIGHT INTO R1020/N2 AND PROCEED DIRECT TO DURBAN INTO R102 INTO UMNGENI ROAD (R102) SETTING DOWN AT DURBAN STATION AND PROCEED ALONG UMNGENI ROAD INTO SOLDIERS WAY, RIGHT INTO LEOPOLD STREET, LEFT INTO MARKET STREET, RIGHT INTO SMITH STREET, RIGHT INTO WARWICK AVENUE, INTO UNIVERSITY AVENUE TAXI RANK AND RETURN ALONG WARWICK AVENUE, RIGHT INTO ALICE STREET, LEFT INTO ALBERT STREET, RIGHT INTO UMNGENI ROAD AND RETURN TO NQUTHU ALONG THE FORWARD ROUTE IN REVERSE.		
12.3	2207GY2202BQ10047668 - NQUTHU TO NEWCASTLE FROM NQUTHU TAXI RANK INTO AND ALONG INTO AND ALONG P54 TO BLOOD RIVER, INTO R34(P41), INTO R37, LEFT INTO N11 AND PROCEED TO NEWCASTLE, INTO ALLEN STREET AT THE LAST ROBOT TURN LEFT AND RIGHT TO NEWCASTLE TAXI RANK RETURN TO NQUTHU ALONG THE FORWARD ROUTE IN REVERSE.		
12.4	2207GY2207J510047669 - NQUTHU TO EMONDLO FROM NQUTHU TAXI RANK ALONG P54, TURN OFF AT MASONDO CROSSING WHICH BECOMES R9 PICKING UP AND DROPPING OFF EN ROUTE AND RETURN ALONG THE FORWARD ROUTE IN REVERSE.		
12.5	2207GY2207J510047671 - NQUTHU TO VRYHEID FROM NQUTHU INTO AND ALONG P54, TURN OFF AT MASONDO CROSSING WHICH BECOMES R9, PROCEED ALONG MONDLO/GOBINSIMBI WHICH BECOMES R14 AND PROCEED TO JUNCTION OF VRYHEID AND MELMOTH ROADS WHICH BECOMES R43 AND PROCEED TO UTRECHT STREET IN VRYHEID, AT THE FIRST ROBOT, TURN RIGHT AND SHORT LEFT VRYHEID TAXI RANK AND RETURN ALONG THE FORWARD ROUTE IN REVERSE.		
12.6	2207GY2207EP10047677 - NQUTHU TO NKANDLA FROM NQUTHU TAXI RANK INTO AND ALONG R68 TO FORT LOUIS, INTO AND ALONG P50-3 STRAIGHT TO NKANDLA TAXI RANK AND RETURN ALONG THE FORWARD ROUTE IN REVERSE.		
12.7	2207GY2207GY00047657 - NQUTHU TO EMPANGENI FROM NQUTHU TAXI RANK ALONG THE SAME ROUTE AS IN 3 ABOVE, UP TO NKWALINI ALONG R66 AT KWALINI TURN LEFT INTO AND ALONG R34, WHICH BECOMES MAIN ROAD AND PROCEED DIRECT TO EMPANGENI TAXI RANK AND RETURN THE FORWARD ROUTE IN REVERSE.		



transport

Department:
Transport
Province of KwaZulu-Natal

GAZETTE

LGKZNG32-2023-NOV

REGION: ALL

1)	Application Number: APP0165234	2)	Gazette Number: LGKZNG32-2023-NOV
3)	Applicant: ZR MABUYA ID NO. 7807015442081 Association: NQUTHU DISTRICT PIONEERS TAXI ASSOC.	4)	Applicant Address: PO BOX 436 NQUTHU 3135
5)	Existing Licence Holder: NOT APPLICABLE ID NO. NOT APPLICABLE	6)	Existing Licence Holder Address: NOT APPLICABLE
7)	Type of application: NEW OPERATING LICENCE	8)	Operating Licence Number: LGKZN0203000722
9)	Vehicle Type: MINIBUS	10)	1 X 15 (SEATED) + 0 (STANDING)
11)	Region: UMZINYATHI		
12.1	2207GY2207GY00050419 - CONDITIONS/RESTRICTIONS 1. PASSENGERS MAY BE PICKED UP AND / OR SET DOWN ONLY DESIGNATED TAXI RANKS OR TAXI STOPS, WHICH SHALL EXCLUDE BUS STOPS. 2. ON THE INBOUND TRIP TO DURBAN, PIETERMARITZBURG, EMPANGENI, NEWCASTLE, VRYHEID, DUNDEE, LADYSMITH, AND JOHANNESBURG NO PASSENGERS MAY BE PICKED UP ON ROUTE FROM LEAVING THE MAGISTERIAL OF NQUTHU UNTIL REACHING THE DESTINATION RANK. 3. ON THE RETURN TRIP TO NQUTHU, NO PASSENGERS MAY BE SET DOWN UNTIL REACHING THE MAGISTERIAL DISTRICT OF NQUTHU. 4. ENTRY OR RANKING ON PRIVATE PROPERTY IS NOT PERMITTED WITHOUT THE WRITTEN PERMISSION OF THE LANDLORD, A COPY OF WHICH MUST BE SUPPLIED TO THE BOARD BEFORE UPLIFTING THE OPERATING LICENCE 5. WITHOUT HAVING ENTERED INTO AN AGREEMENT WITH THE OTHER OPERATORS ON A COMMON ROUTE, AS CONTEMPLATED BY SECTION 88 (2) (B) OF ACT 22 OF 2000, PICKING UP OR SETTING DOWN OF PASSENGERS ON SUCH ROUTE IS NOT PERMITTED. A COPY OF SUCH AGREEMENT MUST BE SUPPLIED TO THE BOARD. 6. AT RANKS, WHETHER ON-STREET OR OFF-STREET, ONLY THE TAXIS THAT CAN BE ACCOMMODATED IN THE DEMARCATED AREA MAY OCCUPY THE RANK, EXCESS VEHICLES MUST HOLD ELSEWHERE AT DESIGNATED HOLDING ARREARS. 7. RANK PERMITS OR LETTERS OF AUTHORITY MUST BE PRODUCED WHEN UPLIFTING. IN RESPECT OF ALL RANKS IN MUNICIPAL ARREARS, IN PARTICULAR MAJOR TOWNS AND CITIES AND IN PARTICULAR IN RESPECT OF INTER-PROVINCIAL DESTINATIONS. 8. THE VEHICLE MUST BE COVERED BY MOTOR VEHICLE INSURANCE AS WELL AS PERSONAL LIABILITY INSURANCE. 9. THE ALLOCATION OF ANY ROUTE OR PORTION OF THE ROUTE IS SUBJECT TO THE CONDITION THAT HAS BEEN APPROVED AND ALLOCATED IN GOOD FAITH AND SUCH ROUTE WILL BE INVALID SHOULD IT TRANSPIRE THAT THE ROUTE OR PORTION THEREOF WILL, OR HAS CAUSED CONFLICT DUE TO IT HAVING BEEN APPROVED BASED ON INCORRECT OR FALSE INFORMATION SUPPLIED TO THE BOARD, OR AS A RESULT OF AN ERROR. IN SUCH INSTANCE THE OPERATING LICENCE MUST BE RETURNED TO THE BOARD FOR CORRECTION.		
12.2	2207GY2207GY00050412 - GRACE SUB TO NZIMANDE FROM GRACE SUB RANK, INTO AND ALONG P54, INTO R34, RIGHT INTO P251 AND PROCEED TO NZIMANDE MINE AND RETURN.		
12.3	2207GY2207GY00050413 - GRACE SUB TO NZIMANDE FROM GRACE SUB RANK, INTO AND ALONG P54, INTO R34, RIGHT INTO P251 AND PROCEED TO NZIMANDE MINE AND RETURN.		
12.4	2207GY2206KU10047656 - NQUTU TO DURBAN FROM NQUTHU TAXI RANK INTO AND ALONG R68 TO BABANANGO, RIGHT INTO R34, PASSING THROUGH MELMOTH, RIGHT INTO R66 PASSING THROUGH ESHOWE, PROCEED ALONG R66, RIGHT INTO R102 TO NGINGINDLOVU AND PROCEED TO STANGER ALONG R102, PASSING THROUGH STANGER AND TO N2, RIGHT INTO R102/N2 AND PROCEED DIRECT TO DURBAN INTO R102 INTO UMNGENI ROAD (R102) SETTING DOWN AT DURBAN STATION AND PROCEED ALONG UMNGENI ROAD INTO SOLDIERS WAY, RIGHT INTO LEOPOLD STREET, LEFT INTO MARKET STREET, RIGHT INTO SMITH STREET, RIGHT INTO WARWICK AVENUE, INTO UNIVERSITY AVENUE TAXI RANK AND RETURN ALONG WARWICK AVENUE, RIGHT INTO ALICE STREET, LEFT INTO ALBERT STREET, RIGHT INTO UMNGENI ROAD AND RETURN TO NQUTHU ALONG THE FORWARD ROUTE IN REVERSE.		
12.5	2207GY2202BQ10047668 - NQUTU TO NEWCASTLE FROM NQUTHU TAXI RANK INTO AND ALONG INTO AND ALONG P54 TO BLOOD RIVER, INTO R34(P41), INTO R37, LEFT INTO N11 AND PROCEED TO NEWCASTLE, INTO ALLEN STREET AT THE LAST ROBOT TURN LEFT AND RIGHT TO NEWCASTLE TAXI RANK RETURN TO NQUTHU ALONG THE FORWARD ROUTE IN REVERSE.		
12.6	2207GY2207J510047669 - NQUTHU TO EMONDLO FROM NQUTHU TAXI RANK ALONG P54, TURN OFF AT MASONDO CROSSING WHICH BECOMES R9 PICKING UP AND DROPPING OFF EN ROUTE AND RETURN ALONG THE FORWARD ROUTE IN REVERSE.		
12.7	2207GY2207J510047671 - NQUTHU TO VRYHEID FROM NQUTHU INTO AND ALONG P54, TURN OFF AT MASONDO CROSSING WHICH BECOMES R9, PROCEED ALONG MONDLO/GOBINSIMBI WHICH BECOMES R14 AND PROCEED TO JUNCTION OF VRYHEID AND MELMOTH ROADS WHICH BECOMES R43 AND PROCEED TO UTRECHT STREET IN VRYHEID. AT THE FIRST ROBOT, TURN RIGHT AND SHORT LEFT VRYHEID TAXI RANK AND RETURN ALONG THE FORWARD ROUTE IN REVERSE.		
12.8	2207GY2207EP10047677 - NQUTHU TO NKANDLA FROM NQUTHU TAXI RANK INTO AND ALONG R68 TO FORT LOUIS, INTO AND ALONG P50-3 STRAIGHT TO NKANDLA TAXI RANK AND RETURN ALONG THE FORWARD ROUTE IN REVERSE.		
12.9	2207GY1205GJ10047654 - NQUTU TO JOHANNESBURG FROM NQUTHU TAXI RANK R66 PROCEED TO MNYANDU CROSSING TURN LEFT TO R33/R68 BYPASS DUNDEE ALONG VICTORIA STREET, INTO KAREL LANDMAN, JOINING R68, RIGHT INTO AND LONG N11, BY PASS NEWCASTLE AND PROCEEDING THROUGH VOLKRUST ALONG JOUBERT STREET INTO DAN PIENAAR STREET (R543) INTO AND ALONG R23 TO STANDERTON, PASSING THROUGH STANDERTON, ALONG BOTHA STREET, LOMBARD STREET, KROG STREET INTO R23 BY PASSING GREYLINGSTAD AND BALFOUR TOWARDS HEIDELBERG, TURN RIGHT INTO N3, PROCEED DIRECT INTO VOSLOORUS TAXI RANK AND PROCEED INTO AND ALONG N17 TO GERMISTON TAXI RANK, OFF LOADING ONLY AND PROCEED DIRECT TO M2 INTO AND ALONG N12, PEASE ROAD INTO BARA CITY TAXI RANK AND RETURN INTO NQUTHU ALONG THE FORWARD ROUTE IN REVERSE.		
12.10	2207GY1205GJ10047655 - NQUTU TO JOHANNESBURG CBD FROM NQUTU TAXI RANK INTO R34 TO BLOODRIVER, BYPASSING UTRECHT, RIGHT INTO N11 AND PROCEED AS IN ROUTE (JOHANNESBURG)		
12.11	2207GY2207GY00047657 - NQUTU TO EMPANGENI FROM NQUTHU TAXI RANK ALONG THE SAME ROUTE AS IN 3 ABOVE, UP TO NKWALINI ALONG R66 AT KWALINI TURN LEFT INTO AND ALONG R34, WHICH BECOMES MAIN ROAD AND PROCEED DIRECT TO EMPANGENI TAXI RANK AND RETURN THE FORWARD ROUTE IN REVERSE.		
12.12	2207GY2207BP10047658 - NQUTHU TO DUNDEE FROM NQUTHU TAXI RANK, INTO P36/2 INTO R68, LEFT INTO R33 INTO VICTORIA STREET, RIGHT INTO SMITH STREET INTO DUNDEE TAXI RANK AND RETURN TO NQUTHU ALONG THE FORWARD ROUTE IN REVERSE.		
12.13	2207GY2207J510047659 - NQUTU TO NONDWENI FROM NQUTHU TAXI RANK TO NONDWENI TAXI RANK ALONG MAIN ROAD (P36-2 AND RETURN ALONG THE FORWARD ROUTE IN REVERSE. (PICKING UP AND SETTING DOWN PASSENGERS EN ROUTE.		

CONTINUES ON PAGE 258 OF BOOK 3

Printed by and obtainable from the Government Printer, Bosman Street, Private Bag X85, Pretoria, 0001.
Contact Centre Tel: 012-748 6200. eMail: info.egazette@gpw.gov.za
Publications: Tel: (012) 748 6053, 748 6061, 748 6065



KWAZULU-NATAL PROVINCE
KWAZULU-NATAL PROVINSIE
ISIFUNDAZWE SA KWAZULU-NATALI

Provincial Gazette • Provinsiale Koerant • Igazethi Yesifundazwe

(Registered at the post office as a newspaper) • (As 'n nuusblad by die poskantoor geregistreer)
(Irejistiwee njengephephandaba eposihhovisi)

Vol: 17

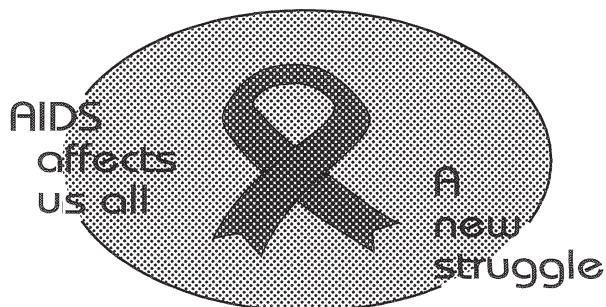
PIETERMARITZBURG

7 DECEMBER 2023
7 DESEMBER 2023

No: 2630

PART 3 OF 3

We all have the power to prevent AIDS



**AIDS
HELPLINE**

0800 012 322

DEPARTMENT OF HEALTH

Prevention is the cure

N.B. The Government Printing Works will not be held responsible for the quality of "Hard Copies" or "Electronic Files" submitted for publication purposes

ISSN 1994-4551



9 771994 455008



0 2 6 3 0



transport

Department:
Transport
Province of KwaZulu-Natal

GAZETTE

LGKZNG32-2023-NOV

REGION: ALL

12.14	2207J52207J500047660 - NONDWENI TO VRYHEID FROM NONDWENI INTO ALONG P63-2, LEFT INTO R48(P59-4) AND PROCEED TO MONDLO - VRYHEID ROAD CROSSING WHICH IS R17, TURN LEFT INTO R34 AND PROCEED INTO AND ALONG EAST STREET, LEFT INTO CHURCH STREET AND TURN LEFT INTO VRYHEID TAXI RANK AND RETURN ALONG FORWARD ROUTE IN RESERVE.
12.15	2207GY2206YH10047661 - NQUTHU TO ULUNDI FROM NQUTHU TAXI RANK TO ULUNDI TAXI RANK PROCEED ALONG R68 TO BABANANGO ALONG R68, TURN LEFT TO GRAVEL ROAD P432 DOWN TO A T-JUNCTION FROM VRYHEID TO MELMOTH (R34) RIGHT INTO AND R34, LEFT INTO AND ALONG R66 INTO ULUNDI TAXI RANK AND RETURN WITH SOME PASSENGERS ALONG THE FORWARD ROUTE IN RESERVE.
12.16	2207GY2202DH10047662 - NQUTHU TO LADYSMITH FROM NQUTHU TAXI RANK, INTO AND ALONG P36/1 (R68), LEFT INTO R33 TO DUNDEE, PASSING THROUGH DUNDEE ALONG VICTORIA STREET, INTO KAREL LANDMAN STREET, JOINING R68 AND PROCEED ALONG R68, BYPASSING GLENCOE, LEFT INTO ALONG N11-2 TO LADYSMITH. AT THE FIRST ROBOT, TURN LEFT INTO ILLING ROAD, AND PROCEEDS TO ILLING ROAD TAXI RANK AND RETURN ALONG THE FORWARDS ROUTE IN REVERSE
12.17	2207GY22068T10047663 - NQUTHU TO PIETERMARITZBURG FROM NQUTHU TAXI RANK PROCEED AS PER ROUTE 31 TO LADYSMITH. UPON ENTERING LAD TO PIETERMARITZBURG VIA DUNDEE VIA WHICH BECOMES R33/R68 VIA GLENCOE R1YSMITH TURN LEFT AT THE FIRST TRAFFIC LIGHT INTO AND ALONG R44 INTO P325 BECOMING P544, INTO R103 BYPASSING COLENSO INTO N3 AND PROCEED DIRECT TO PIETERMARITZBURG. ENTERING PIETERMARITZBURG LEFT INTO THE CHURCH STREET OFF-RAMP, RIGHT INTO CHURCH STREET AND PROCEEDS INTO THE APPROVED TAXI RANK OFF CHURCH STREET AND RETURN ALONG THE FORWARD ROUTE IN REVERSE.
12.18	2207GY2207GY00047664 - NQUTU TO QHUDENI FROM NQUTHU TAXI RANK INTO AND ALONG R68 AND AND TURN RIGHT INTO P16/3 TO P32 KWABALOYI QHUDENI AND RETURN TO NQUTHU WITH ALONG THE FOWARD ROUTE IN REVERSE.
12.19	2207GY2207GY00047665 - SIBONGILE TO NQUTU FROM SIBONGILE ALONG L1993 INTO R68 AND PROCEED INTO NQUTHU TAXI RANK AND RETURN.
12.20	2207GY2207GY00047666 - MABULULWANE TO NQUTU FROM MABULULWANE SUB TAXI RANK INTO AND ALONG D1297 INTO R68 AND PROCEED TO NQUTHU TAXI RANK AND RETURN.
12.21	2207GY2207GY00047672 - ZICOLE TO NQUTU FROM KWAMBATHA TRADING STORE INTO AND ALONG D1347, RIGHT INTO P54 AND PROCEED TO NQUTHU TAXI RANK AND RETURN ALONG THE FORWARD ROUTE IN REVERSE.
12.22	2207GY2207GY00047673 - ST. AUGUSTINE TO NQUTU FROM AUGUSTINE'S SCHOOL INTO AND ALONG D1361, RIGHT INTO R68 AND PROCEED TO NQUTHU TAXI RANK AND RETURN ALONG THE FORWARD ROUTE IN RESERVE.
12.23	2207GY2207GY00047674 - SILUTSHANA TO NQUTU FROM SILUTSHANA SUB RANK INTO AND ALONG R68 TO NQUTHU TAXI RANK AND RETURN ALONG THE FORWARD ROUTE IN RESERVE
12.24	2207GY2207GY00047675 - HLATHI DAM TO NQUTU FROM HLATHI DAM SUB RANK INTO AND ALONG R68 TO NQUTHU TAXI RANK AND RETURN ALONG THE FORWARD ROUTE IN RESERVE.
12.25	2207GY2207GY00047676 - ISANDLWANA TO NQUTHU FROM ISANDLWANA SUB RANK INTO AND ALONG P58, TURN LEFT INTO R68 AND PROCEED TO NQUTHU TAXI RANK AND RETURN ALONG THE FORWARD ROUTE IN REVERSE.
12.26	2207GY2207GY00047678 - NCEPHENI TO NQUTU FROM NCEPHENI SUB TAXI RANK INTO AND ALONG P58, TURN INTO R68 AND PROCEED TO NQUTHU TAXI RANK AND RETURN ALONG THE FORWARD ROUTE IN RESERVE.
12.27	2207GY2207GY00050409 - HLAZAKAZI TO NQUTHU FROM HLAZAKAZI SUB TAXI RANK INTO AND ALONG D1362, INTO R68 AND PROCEED TO NQUTHU TAXI RANK AND RETURN.
12.28	2207GY2207GY00050411 - GRACE SUB TO NQUTU FROM GRACE SUB RANK INTO AND ALONG P53 TO NQUTHU TAXI RANK AND RETURN.
12.29	2207GY2207GY00050414 - GRACE SUB TO MONDLO FROM GRACE SUB RANK TO MONDLO ALONG P411 AND RETURN.
12.30	2207GY2207GY00050415 - GRACE SUB TO DUNDEE FROM GRACE SUB RANK TO DUNDEE, INTO AND ALONG P54, LEFT INTO AND ALONG P34-2, INTO P33 INTO VICTORIA STREET, RIGHT INTO SMITH STREET, INTO THE DUNDEE TAXI RANK AND RETURN.
12.31	2207GY2207GY00050416 - GRACE SUB TO VRYHEID FROM GRACE SUB RANK TO VRYHEID, INTO AND ALONG P54, RIGHT INTO AND ALONG P34-2, INTO KERK -CHURCH STREET, TO THE VRYHEID TAXI RANK AND RETURN,
12.32	2207GY2207GY00050417 - GRACE SUB TO KINGSLEY FROM GRACE SUB RANK TO KINGSLEY, INTO AND ALONG P54 TO BLOODRIVER, LEFT INTO P34-2, INTO P33, LEFT INTO KINGSLEY, INTO AN APPROVED TAXI RANK AND RETURN.
12.33	2207GY2207GY00050418 - GRACE SUB TO UTRECHT FROM GRACE SUB TAXI RANK, INTO AND ALONG P54, INTO R34 (P41), AND PROCEED TO UTRECHT, LEFT INTO UTRECHT TAXI RANK AND RETURN.



transport

Department:
Transport
Province of KwaZulu-Natal

GAZETTE

LGKZNG32-2023-NOV

REGION: ALL

1)	Application Number: APP0165236	2)	Gazette Number: LGKZNG32-2023-NOV
3)	Applicant: BO SHEZI ID NO. 5606035559086 Association: IMBALI UNIT 1&2 TAXI ASSOCIATION	4)	Applicant Address: 2346 NCWINCWI RD IMBALI UNIT 2, PMBURG 3201
5)	Existing Licence Holder: NOT APPLICABLE ID NO. NOT APPLICABLE	6)	Existing Licence Holder Address: NOT APPLICABLE
7)	Type of application: NEW OPERATING LICENCE	8)	Operating Licence Number: LGKZN0403001411
9)	Vehicle Type: MINIBUS TAXI	10)	1 X 9-16 (SEATED) + 0 (STANDING)
11)	Region: UMGUNGUNDLOVU		
12.1	<p>22069J22068T00049205 - IMBALI 1 & 2 (VIA MBABAZANE ROAD) TO SLATTER STREET</p> <p>INBOUND: FROM MATHUNGA ROAD TERMINUS (KPE0002) TO SLATTER STREET TAXI TERMINAL (KPC0023) ROUTE : MATHUNGA, MBABAZANE, NCEMA, SUTHERLAND, MOSES MABHIDA (EDENDALE), LONGMARKET (LANGALIBALELE), RETIEF, PIETERMARITZ, SLATTER</p> <p>OUTBOUND: FROM (ORIGIN): SLATTER STREET TAXI TERMINAL (KPC0023) TO (DESTINATION) : MATHUNGA ROAD TERMINUS (KPE0002) ROUTE: PIETERMARITZ, PINE, MOSES MABHIDA (EDENDALE) SUTHERLAND, NCEMA, MBABAZANE, MATHUNGA</p> <p>ALTERNATIVE ROUTES INBOUND A. MATHUNGA, MBABAZANE, NCEMA, SUTHERLAND, EDENDALE, NEWPORT, PALFRAM, BUNTINE, NEWPORT, EDENDALE, LANGALIBALELE (LONGMARKET, RETIEF, PIETERMARITZ</p> <p>OUTBOUND : A. PIETERMARITZ, WEST STREET BUS/TAXI STATION, WEST, LOOP, EDENDALE, NEWPORT, BUNTINE, PALFRAMAN, EDENDALE SUTHERLAND, NCEMA, MBABAZANE, MATHUNGA.</p>		
12.2	<p>22069J22069J00051757 - IMBALI 1&2 (VIA HLOKOHLOKO ROAD) TO SLATTER STREET PMB</p> <p>FROM MATHUNGA, HLOKOHLOKO, SIGWACA, HLAKANYATHINKWAZI, NTENGU, NTIYANE, NQOMFI, THENDELE, NKOMBE, NKWAZI, MPALA, SINKWAZI, MBHELEMBHELE, NOGWAJA, MPUNZI, NXALA, WILLOFONTEIN, F.J.SITHOLE SUTHERLAND, MOSES MABHIDA(EDENDALE), LONGMARKET (LANGALIBALELE), RETIEF, PIETERMARITZ, SLATTER</p> <p>OUTBOUND: FROM PIETERMARITZ, PINE, MOSES MABHIDA (EDENDALE), SUTHERLAND, F.J.SITHOLE, WILLOFONTEIN, NXALA, MPUNZI, NOGWAJA, MBHELEMBHELE, SINKWAZI, MPALA, NKWAZIKHOMBE, THENDELE, NQOMFI, NTIYANE, NTENGU, NKWAZI, HLALANYATHI, SIGWACA, HLOKOHLOKO, MATHUNGA</p> <p>ALTERNATIVE ROUTE MATHUNGA, HLOKOHLOKO, SIGWACA, HLAKANYATHINKWAZI, NTENGU, NTIYANE, NQOMFI, THENDELEKHOMBE, NKWAZI, MPALA, SINKWAZI, MBHELEMBHELE, NOGWAJAMPUNZI, NXALA, NKONKA, WILLOWFONTEIN, F.J.SITHOLE, SUTHERLAND, MOSES MABHIDA(EDENDALE), LONG MARKET (LANGALIBALELE), RETIEF, PIETERMARITZ, SLATTER</p> <p>INBOUND OUTBOUND : PIETERMARITZ, PINE, MOSES MABHIDA(EDENDALE) SUTHERLAND, F.J.SITHOLE, WILLOWFONTEIN, NKONKA, NXALA, MPUNZI, NOGWAJA, MBHELEMBHELE, SINKWAZI, MPALA, NKWAZI, KHOMBE, THENDELE NQOMFI, NTIYANE, NTENGU, NKAZI, HLALANYATHI, SIGWACA, HLOKOHLOKO, MATHUNGA</p> <p>FROM C19, C9, CALUZA, MR7, MOSES MABHIDA (EDENDALE), LANGALIBALELE (LONGMARKET STREET), BOSHOF STREET</p> <p>OUTBOUND: PIETERMARITZ STREET, PINE STREET, EDENDALE, MR7, CALUZA, C9, C19</p> <p>ALTERNATIVE ROUTE FROM C19, C9, CALUZA, MR7, MOSES MABHIDA (EDENDALE), LANGALIBALELE (LONGMARKET STREET), RETIEF STREET, CHURCH STREET C19, C9, CALUZA, MR7, MOSES MABHIDA (EDENDALE), LANGALIBALELE (LONGMARKET STREET), RETIEF STREET, PIETERMARITZ STREET, BOURKE STREET, CHURCH STREET C19, C9, CALUZA, MR7, MOSES MABHIDA (EDENDALE), LANGALIBALELE (LONGMARKET STREET), RETIEF STREET, PIETERMARITZ STREET, SYMONS, CHURCH STREET, BOSHOF STREET</p> <p>OUTBOUND: PIETERMARITZ STREET, WEST STREET BUS / TAXI STATION, WEST STREET, JABU NDLOVU STREET, MOSES MABHIDA (EDENDALE), MR7, CALUZA, C9, C19, PIETERMARITZ STREET, WEST STREET BUS / TAXI STATION</p>		



transport

Department:
Transport
Province of KwaZulu-Natal

GAZETTE

LGKZNG32-2023-NOV

REGION: ALL

12.3	<p>22069J20018300049204 - IMBALI 1&2 (VIA F.J. SITHOLE OR MTHOMBOTHI) TO SLATTER STREET PMB</p> <p>MATHUNGA ROAD TERMINUS (KPE0002) SLATTER STREET TAXI TERMINAL(KPC0023).</p> <p>FROM MATHUNGA, SINKWAZI,F.J.SITHOLE, SUTHERLAND, MOSES MABHIDA(EDENDALE),LONGMARKET, (LANGALIBALELE), RETIEF, PIETERMARITZ, SLATTER</p> <p>OUTBOUND: SLATTER STREET TAXI TERMINAL (KPC0023) TO MATHUNGA ROAD TERMINAS (KPE0002)</p> <p>FROM SLATTER STREET, PIETERMARITZ, PINE, MOSES MABHIDA EDENDALE, SUTHERLANDS, F.J.SITHOLE, SINKWAZI, MATHUNGA.</p> <p>ALTERNATIVE ROUTE</p> <p>INBOUND.</p> <p>A. MATHUNGA, SINKWAZI, MBHELEBHELE,SIKALE,MTHOMBOTHI,SIBHUBHU, SURTHERLAND, NOSES MABHUDA (EDENDALE), LANGALIBALELE (LONGMARKET), RETIEF, PIETERMARITZ</p> <p>OUTBOUND:</p> <p>A.1. PIETERMARITZ, WEST STREET BUS/TAXI STATION, WEST, LOOP, EDENDALE, SUTHERLAND, F.J.SITHOLE, SINKWAZI, MATHUNGA.</p> <p>A.2. PIETERMARITZ, WEST STREET BUS/TAXI, STATION, WEST, BURGER, EDENDALE,SUTHERLAND, F.J.SITHOLE,SINKWAZI,MATHUNGA.</p> <p>A.3. PIETERMARITZ, WEST STREET BUS/TAXI STATION, WEST, PRINCE ALFRED, CAMPDRIFT, EDENDALE, SUTHERLAND, F.J.SITHOLE, SINKWAZI, MATHUNGA.</p> <p>B.1. PIETERMARITZ, WEST STREET BUS/TAXI STATION STATION, WEST, LOOP, EDENDALE, SUTHERLAND, SIBHUBHU, MTHOMBOTHI, SIKALE, MBHELEMBHELE, SINKWAZI, MATHUNGA.</p> <p>B.2. PIETERMARITZ,WEST STREET BUS/TAXISTATION,WEST,BURGER,EDENDALE, SUTHERLAND,SIBHUBHU,MTHOMBOTHI,SIKALE,MBHELEMBHELE,SIKWAZI, MATHUNGA.</p> <p>B.3. PIETERMARITZ, WEST STREETBUS/TAXI STATION, WEST, PRINCE ALFRED, CAMPDRIFT, EDENDALE, SUTHERLAND, SIBHUBHU, MTHOMBOTHI, SIKALE, MBHELEMBHELE, SNKWAZI, MATHUNGA.</p>
12.4	<p>KZPRERC2780860 - IMBALI TO MKHONDENI</p> <p>FROM SINKWAZI ROAD TERMINUS INFORMAL RANK PICK UP PASSENGERS, TURN LEFT TO JOIN SILALI ROAD, PICK UP PASSENGERS YIELD RIGHT HALANYATHI ROAD, PICK UP PASSENGERS TURN LEFT TO NKWAZI ROAD, PICK UP PASSENGERS TURN LEFT TO NQOMFI ROAD, PICK UP PASSENGERS TURN RIGHT TO THENDELE ROAD, PICK UP PASSENGERS TURN RIGHT TO KHOMBE LANE, PICK UP PASSANGERS TURN LEFT TO NKWAZI ROAD, PICK UP PASSENGERS TURN RIGHT TO MPALA ROAD, PICK UP PASSANGERS TURN LEFT TO SINKWAZI ROAD, PICK UP PASSENGERS TURN RIGHT TO FJ SITHOLE ROAD, PICK UP PASSENGERS TURN LEFT TO SUTHERLAND ROAD, PICK UP PASSENGERS TURN RIGHT TO MOSES MABHIDA ROAD, PICK UP PASSENGERS TURN RIGHT TO ARCHIE GUMEDE DRIVE, PICK UP PASSENGERS PROCEED TO JOIN GLADYS MANZI ROAD, DROP OFF PASSENGERS ONLY, TURN RIGHT TO C B DOWNES ROAD OFF LOAD PASSENGERS ONLY, TURN RIGHT TO PORTLAND ROAD, DROP OFF PASSENGERS ONLY, TURN RIGHT TO SHORTS RETREAT ROAD, DROP PASSENGERS ONLY, TURN RIGHT TO JOIN YABOROUGH ROAD, DROP OFF PASSENGERS ONLY, TURN LEFT TO HAWORTH ROAD, DROP PASSENGERS ONLY, TURN RIGHT TO OLDFIELD ROAD, DROP PASSENGERS ONLY, TURN LEFT TO GLADYS MANZI ROAD, DROP PASSENGERS ONLY AND RETURN TO IMBALI (SINKWAZI ROAD TERMINUS INFORMAL RANK) ALONG THE SAME ROUTE.</p> <p>RESTRICTIONS:</p> <p>THERE WILL BE NO PICKING UP OF PASSENGERS ON THE FOLLOWING ROADS:</p> <p>GLADYS MANZI ROAD, CB DOWNES ROAD, PORTLAND ROAD, SHORTS RETREAT ROAD, YABOROUGH ROAD, HAWORTH ROAD, OLDFIELD ROAD.</p>
12.5	<p>KZPRERC2780909 - IMBALI TO MKHONDENI (ALTERNATIVE ROUTE)</p> <p>FROM SINKWAZI TERMINUS INFORMAL RANK PICK UP PASSENGERS, TURN RIGHT TO MBHELEBHELE ROAD, PICK UP PASSENGERS TURN LEFT TO SIKALI ROAD, PICK UP PASSENGERS TURN RIGHT INTO MTHOMBOTHI ROAD, PICK UP PASSENGERS TURN RIGHT TO SIBHUBHU ROAD, PICK UP PASSENGERS TURN LEFT TO SUTHERLAND ROAD, PICK UP PASSENGERS TURN RIGHT MOSES MABHIDA ROAD, PICK UP PASSENGERS TURN RIGHT TO ARCHIE GUMEDE DRIVE, PICK UP PASSENGERS AND JOIN GLADYS MANZI ROAD DROP OF PASSENGERS ONLY TURN RIGHT TO C B DOWNES ROAD, DROP OFF PASSENGERS ONLY TURN RIGHT TO PORTLAND ROAD, DROP PASSENGERS ONLY, TURN RIGHT TO SHORTS RETREAT ROAD, DROP PASSENGERS ONLY, TURN RIGHT TO YABOROUGH ROAD, DROP PASSENGERS ONLY, TURN LEFT TO HAWORTH ROAD, DROP PASSENGERS ONLY, TURN RIGHT TO OLDFIELD ROAD, DROP PASSENGERS ONLY, TURN LEFT TO GLADYS MANZI ROAD, DROP PASSENGERS ONLY AND RETURN TO IMBALI ON THE SAME ROUTE.</p> <p>RESTRICTIONS:</p> <p>THERE WILL BE NO PICKING UP OF PASSENGERS ON THE FOLLOWING ROADS:</p> <p>GLADYS MANZI ROAD, CB DOWNES ROAD, PORTLAND ROAD, SHORTS RETREAT ROAD, YABOROUGH ROAD, HAWORTH ROAD, OLDFIELD ROAD.</p>



transport

Department:
Transport
Province of KwaZulu-Natal

GAZETTE

LGKZNG32-2023-NOV

REGION: ALL

1)	Application Number: APP0149586	2)	Gazette Number: LGKZNG32-2023-NOV
3)	Applicant: TV LUTHULI ID NO. 5202180722081 Association: MAPHUMULO TAXI OWNERS ASSOCIATION	4)	Applicant Address: MAPHUMULO/NHLANGWINI AREA MAPHUMULO 4450
5)	Existing Licence Holder: NOT APPLICABLE ID NO. NOT APPLICABLE	6)	Existing Licence Holder Address: NOT APPLICABLE
7)	Type of application: ADD AUTHORISATIONS/ROUTES	8)	Operating Licence Number: LGKZN0903000912
9)	Vehicle Type: MINIBUS	10)	1 X 15 (SEATED) + 0 (STANDING)
11)	Region: ILEMBE		
12.1	KZPRERC2947411 - STANGER TO DURBAN FROM STANGER TAXI RANK AT THE CORNER OF CATO STREET AND BALCOMB STREET, TURN LEFT TO BALCOMB STREET, TURN RIGHT TO GLEDHOW MILL ROAD, TURN LEFT TO R102, TURN RIGHT TO R74 PROCEED TO JOIN N2 SOUTH FREEWAY, PASS UMOVOTI PLAZA, THONGATHI TOLL PLAZA PROCEED STRAIGHT TURN LEFT TO JOIN R102, PASS GATE WAY MALL, TURN RIGHT TO JOIN M4 SOUTH, TURN RIGHT TO SANDILE THUSI ROAD, TURN LEFT TO UMGENI ROAD, PROCEED PASS DURBAN STATION AND TURN RIGHT TO CART WRIGHT TAXI RANK DROP OFF AND PICK UP PASSENGERS AND RETURN USING THE SAME ROUTE.		
12.2	KZPRERC2947460 - STANGER TO EMPANGENI FROM STANGER TAXI RANK AT THE CORNER OF CATO STREET AND BALCOMB STREET, TURN LEFT TO BALCOMB STREET, TURN RIGHT TO GLEDHOW MILL ROAD TURN RIGHT TO KING SHAKA STREET, TURN LEFT TO R74, PROCEED TO JOIN N2 NORTH FREEWAY, PROCEED STRAIGHT PASS MTHUNZINI TOLL PLAZA, PROCEED TAKE OFF RAMP TO TURN LEFT TO R34 TURN LEFT TO MPALA STREET, JOIN TANNER ROAD, TURN RIGHT TO KNUZEN STREET, TURN LEFT TO MORRIS STREET, TURN RIGHT R102, TURN LEFT TO R34 PASS FIVE WAYS MALL, PROCEED TURN RIGHT TO TURNBULL STREET, TURN LEFT TO COMMERCIAL STREET, TURN LEFT TO MAXWELL STREET, TURN RIGHT TO A- TAXI RANK (LOT 16) DROP OFF AND PICK UP PASSENGERS AND RETURN WITH THE SAME ROUTE.		
12.3	KZPRERC2947509 - STANGER TO ESHOWE FROM STANGER TAXI RANK AT THE CORNER OF CATO STREET AND BALCOMB STREET, TURN LEFT TO BALCOMB STREET, TURN RIGHT TO GLEDHOW MILL ROAD, TURN LEFT TO R102, PROCEED PASS NEW GUELDERLAND, PASS DARNALL, PASS ZINKWAZI, PASS FORT PEARSON, PASS MATIGULU RIVER, PASS GINGINDLOVU, TURN LEFT TO R66, PROCEED STRAIGHT TURN LEFT TO JOHN ROSS STREET, TURN RIGHT TO KANGELA STREET, AND TURN LEFT TO ESHOWE TAXI RANK DROP OFF AND PICK UP RETURN WITH THE SAME ROUTE.		
12.4	KZPRERC2947558 - STANGER TO TONGAAT FROM STANGER TAXI RANK AT THE CORNER OF CATO STREET AND BALCOMB STREET, TURN LEFT TO BALCOMB STREET, TURN RIGHT INTO GLEDHOW MILL ROAD, TURN RIGHT TO R102, PROCEED STRAIGHT PASS GROUTVILLE, PASS SHAKASKRAAL, PROCEED STRAIGHT TURN RIGHT TO THONGATHI TAXI RANK DROP OFF AND PICK UP PASSENGERS AND RETURN WITH THE SAME ROUTE.		
12.5	KZPRERC2947607 - STANGER TO KRANSKOP FROM STANGER TAXI RANK AT THE CORNER OF CATO STREET AND BALCOMB STREET, TURN LEFT TO BALCOMB STREET, TURN LEFT INTO GLEDHOW MILL ROAD, TURN RIGHT TO KING SHAKA STREET, TURN LEFT TO R74, PROCEED STRAIGHT PASS MAPHUMULO, TURN RIGHT TO MAIN ROAD P15-1 PROCEED STRAIGHT TO KRANSKOP AND TURN LEFT TO KRANSKOP TAXI RANK DROP OFF AND PICK UP PASSENGERS RETURN WITH THE SAME ROUTE.		
12.6	KZPRERC2947656 - MAPHUMULO TO JOHANNESBURG FROM MAPHUMULO TAXI RANK TURN LEFT TO JOIN D893 PROCEED STRAIGHT TURN LEFT TO R74, PROCEED PASS KRANSKOP, PASS GREYTOWN, PASS COLENZO, TURN LEFT TO JOIN R103 PROCEED STRAIGHT PASS LADYSMITH, PROCEED TO JOIN N3, PASS HARRISMITH, PASS HEIDELBERG, PROCEED STRAIGHT TO JOHANNESBURG PARK CITY TAXI RANK AND RETURN USING THE SAME ROUTE.		



transport

Department:
Transport
Province of KwaZulu-Natal

GAZETTE

LGKZNG32-2023-NOV

REGION: ALL

1)	Application Number: APP0149689	2)	Gazette Number: LGKZNG32-2023-NOV
3)	Applicant: CH CELE ID NO. 8111290712089 Association: MAPHUMULO TAXI OWNERS ASSOCIATION	4)	Applicant Address: NYAMAZANE AREA MAPHUMULO 4470
5)	Existing Licence Holder: NOT APPLICABLE ID NO. NOT APPLICABLE	6)	Existing Licence Holder Address: NOT APPLICABLE
7)	Type of application: ADD AUTHORISATIONS/ROUTES	8)	Operating Licence Number: LGKZN0903000967
9)	Vehicle Type: MINIBUS	10)	1 X 15 (SEATED) + 0 (STANDING)
11)	Region: ILEMBE		
12.1	KZPRERC2947411 - STANGER TO DURBAN FROM STANGER TAXI RANK AT THE CORNER OF CATO STREET AND BALCOMB STREET, TURN LEFT TO BALCOMB STREET, TURN RIGHT TO GLEDHOW MILL ROAD, TURN LEFT TO R102, TURN RIGHT TO R74 PROCEED TO JOIN N2 SOUTH FREEWAY, PASS UMOVOTI PLAZA, THONGATHI TOLL PLAZA PROCEED STRAIGHT TURN LEFT TO JOIN R102, PASS GATE WAY MALL, TURN RIGHT TO JOIN M4 SOUTH, TURN RIGHT TO SANDILE THUSI ROAD, TURN LEFT TO UMGENI ROAD, PROCEED PASS DURBAN STATION AND TURN RIGHT TO CART WRIGHT TAXI RANK DROP OFF AND PICK UP PASSENGERS AND RETURN USING THE SAME ROUTE.		
12.2	KZPRERC2947460 - STANGER TO EMPANGENI FROM STANGER TAXI RANK AT THE CORNER OF CATO STREET AND BALCOMB STREET, TURN LEFT TO BALCOMB STREET, TURN RIGHT TO GLEDHOW MILL ROAD TURN RIGHT TO KING SHAKA STREET, TURN LEFT TO R74, PROCEED TO JOIN N2 NORTH FREEWAY, PROCEED STRAIGHT PASS MTHUNZINI TOLL PLAZA, PROCEED TAKE OFF RAMP TO TURN LEFT TO R34 TURN LEFT TO MPALA STREET, JOIN TANNER ROAD, TURN RIGHT TO KNUTZEN STREET, TURN LEFT TO MORRIS STREET, TURN RIGHT R102, TURN LEFT TO R34 PASS FIVE WAYS MALL, PROCEED TURN RIGHT TO TURNBULL STREET, TURN LEFT TO COMMERCIAL STREET, TURN LEFT TO MAXWELL STREET, TURN RIGHT TO A- TAXI RANK (LOT 16) DROP OFF AND PICK UP PASSENGERS AND RETURN WITH THE SAME ROUTE.		
12.3	KZPRERC2947509 - STANGER TO ESHOWE FROM STANGER TAXI RANK AT THE CORNER OF CATO STREET AND BALCOMB STREET, TURN LEFT TO BALCOMB STREET, TURN RIGHT TO GLEDHOW MILL ROAD, TURN LEFT TO R102, PROCEED PASS NEW GUELDERLAND, PASS DARNALL, PASS ZINKWAZI, PASS FORT PEARSON, PASS MATIGULU RIVER, PASS GINGINDLOVU, TURN LEFT TO R66, PROCEED STRAIGHT TURN LEFT TO JOHN ROSS STREET, TURN RIGHT TO KANGELA STREET, AND TURN LEFT TO ESHOWE TAXI RANK DROP OFF AND PICK UP RETURN WITH THE SAME ROUTE.		
12.4	KZPRERC2947558 - STANGER TO TONGAAT FROM STANGER TAXI RANK AT THE CORNER OF CATO STREET AND BALCOMB STREET, TURN LEFT TO BALCOMB STREET, TURN RIGHT INTO GLEDHOW MILL ROAD, TURN RIGHT TO R102, PROCEED STRAIGHT PASS GROUTVILLE, PASS SHAKASKRAAL, PROCEED STRAIGHT TURN RIGHT TO THONGATHI TAXI RANK DROP OFF AND PICK UP PASSENGERS AND RETURN WITH THE SAME ROUTE.		
12.5	KZPRERC2947607 - STANGER TO KRANSKOP FROM STANGER TAXI RANK AT THE CORNER OF CATO STREET AND BALCOMB STREET, TURN LEFT TO BALCOMB STREET, TURN LEFT INTO GLEDHOW MILL ROAD, TURN RIGHT TO KING SHAKA STREET, TURN LEFT TO R74, PROCEED STRAIGHT PASS MAPHUMULO, TURN RIGHT TO MAIN ROAD P15-1 PROCEED STRAIGHT TO KRANSKOP AND TURN LEFT TO KRANSKOP TAXI RANK DROP OFF AND PICK UP PASSENGERS RETURN WITH THE SAME ROUTE.		
12.6	KZPRERC2947656 - MAPHUMULO TO JOHANNESBURG FROM MAPHUMULO TAXI RANK TURN LEFT TO JOIN D893 PROCEED STRAIGHT TURN LEFT TO R74, PROCEED PASS KRANSKOP, PASS GREYTOWN, PASS COLENZO, TURN LEFT TO JOIN R103 PROCEED STRAIGHT PASS LADYSMITH, PROCEED TO JOIN N3, PASS HARRISMITH, PASS HEIDELBERG, PROCEED STRAIGHT TO JOHANNESBURG PARK CITY TAXI RANK AND RETURN USING THE SAME ROUTE.		



transport

Department:
Transport
Province of KwaZulu-Natal

GAZETTE

LGKZNG32-2023-NOV

REGION: ALL

1)	Application Number: APP0149693	2)	Gazette Number: LGKZNG32-2023-NOV
3)	Applicant: HB KHANYILE ID NO. 5608100535082 Association: MAPHUMULO TAXI OWNERS ASSOCIATION	4)	Applicant Address: KWATSHOBHO AREA MAPHUMULO 4470
5)	Existing Licence Holder: NOT APPLICABLE ID NO. NOT APPLICABLE	6)	Existing Licence Holder Address: NOT APPLICABLE
7)	Type of application: ADD AUTHORISATIONS/ROUTES	8)	Operating Licence Number: LGKZN0903000900
9)	Vehicle Type: MINIBUS	10)	1 X 15 (SEATED) + 0 (STANDING)
11)	Region: ILEMBE		
12.1	KZPRERC2947411 - STANGER TO DURBAN FROM STANGER TAXI RANK AT THE CORNER OF CATO STREET AND BALCOMB STREET, TURN LEFT TO BALCOMB STREET, TURN RIGHT TO GLEDHOW MILL ROAD, TURN LEFT TO R102, TURN RIGHT TO R74 PROCEED TO JOIN N2 SOUTH FREEWAY, PASS UMOVOTI PLAZA, THONGATHI TOLL PLAZA PROCEED STRAIGHT TURN LEFT TO JOIN R102, PASS GATE WAY MALL, TURN RIGHT TO JOIN M4 SOUTH, TURN RIGHT TO SANDILE THUSI ROAD, TURN LEFT TO UMGENI ROAD, PROCEED PASS DURBAN STATION AND TURN RIGHT TO CART WRIGHT TAXI RANK DROP OFF AND PICK UP PASSENGERS AND RETURN USING THE SAME ROUTE.		
12.2	KZPRERC2947460 - STANGER TO EMPANGENI FROM STANGER TAXI RANK AT THE CORNER OF CATO STREET AND BALCOMB STREET, TURN LEFT TO BALCOMB STREET, TURN RIGHT TO GLEDHOW MILL ROAD TURN RIGHT TO KING SHAKA STREET, TURN LEFT TO R74, PROCEED TO JOIN N2 NORTH FREEWAY, PROCEED STRAIGHT PASS MTHUNZINI TOLL PLAZA, PROCEED TAKE OFF RAMP TO TURN LEFT TO R34 TURN LEFT TO MPALA STREET, JOIN TANNER ROAD, TURN RIGHT TO KNUZEN STREET, TURN LEFT TO MORRIS STREET, TURN RIGHT R102, TURN LEFT TO R34 PASS FIVE WAYS MALL, PROCEED TURN RIGHT TO TURNBULL STREET, TURN LEFT TO COMMERCIAL STREET, TURN LEFT TO MAXWELL STREET, TURN RIGHT TO A- TAXI RANK (LOT 16) DROP OFF AND PICK UP PASSENGERS AND RETURN WITH THE SAME ROUTE.		
12.3	KZPRERC2947509 - STANGER TO ESHOWE FROM STANGER TAXI RANK AT THE CORNER OF CATO STREET AND BALCOMB STREET, TURN LEFT TO BALCOMB STREET, TURN RIGHT TO GLEDHOW MILL ROAD, TURN LEFT TO R102, PROCEED PASS NEW GUELDERLAND, PASS DARNALL, PASS ZINKWAZI, PASS FORT PEARSON, PASS MATIGULU RIVER, PASS GINGINDLOVU, TURN LEFT TO R66, PROCEED STRAIGHT TURN LEFT TO JOHN ROSS STREET, TURN RIGHT TO KANGELA STREET, AND TURN LEFT TO ESHOWE TAXI RANK DROP OFF AND PICK UP RETURN WITH THE SAME ROUTE.		
12.4	KZPRERC2947558 - STANGER TO TONGAAT FROM STANGER TAXI RANK AT THE CORNER OF CATO STREET AND BALCOMB STREET, TURN LEFT TO BALCOMB STREET, TURN RIGHT INTO GLEDHOW MILL ROAD, TURN RIGHT TO R102, PROCEED STRAIGHT PASS GROUTVILLE, PASS SHAKASKRAAL, PROCEED STRAIGHT TURN RIGHT TO THONGATHI TAXI RANK DROP OFF AND PICK UP PASSENGERS AND RETURN WITH THE SAME ROUTE.		
12.5	KZPRERC2947607 - STANGER TO KRANSKOP FROM STANGER TAXI RANK AT THE CORNER OF CATO STREET AND BALCOMB STREET, TURN LEFT TO BALCOMB STREET, TURN LEFT INTO GLEDHOW MILL ROAD, TURN RIGHT TO KING SHAKA STREET, TURN LEFT TO R74, PROCEED STRAIGHT PASS MAPHUMULO, TURN RIGHT TO MAIN ROAD P15-1 PROCEED STRAIGHT TO KRANSKOP AND TURN LEFT TO KRANSKOP TAXI RANK DROP OFF AND PICK UP PASSENGERS RETURN WITH THE SAME ROUTE.		
12.6	KZPRERC2947656 - MAPHUMULO TO JOHANNESBURG FROM MAPHUMULO TAXI RANK TURN LEFT TO JOIN D893 PROCEED STRAIGHT TURN LEFT TO R74, PROCEED PASS KRANSKOP, PASS GREYTOWN, PASS COLENZO, TURN LEFT TO JOIN R103 PROCEED STRAIGHT PASS LADYSMITH, PROCEED TO JOIN N3, PASS HARRISMITH, PASS HEIDELBERG, PROCEED STRAIGHT TO JOHANNESBURG PARK CITY TAXI RANK AND RETURN USING THE SAME ROUTE.		



transport

Department:
Transport
Province of KwaZulu-Natal

GAZETTE

LGKZNG32-2023-NOV

REGION: ALL

1) Application Number: APP0149710	2) Gazette Number: LGKZNG32-2023-NOV
3) Applicant: BB MNGADI ID NO. 6001230273080 Association: MAPHUMULO TAXI OWNERS ASSOCIATION	4) Applicant Address: WARD 1 MTHANDONI AREA MAPHUMULO 4470
5) Existing Licence Holder: NOT APPLICABLE ID NO. NOT APPLICABLE	6) Existing Licence Holder Address: NOT APPLICABLE
7) Type of application: ADD AUTHORISATIONS/ROUTES	8) Operating Licence Number: LGKZN0903000933
9) Vehicle Type: MINIBUS	10) 1 X 15 (SEATED) + 0 (STANDING)
11) Region: ILEMBE	
12.1	KZPRERC2947411 - STANGER TO DURBAN FROM STANGER TAXI RANK AT THE CORNER OF CATO STREET AND BALCOMB STREET, TURN LEFT TO BALCOMB STREET, TURN RIGHT TO GLEDHOW MILL ROAD, TURN LEFT TO R102, TURN RIGHT TO R74 PROCEED TO JOIN N2 SOUTH FREEWAY, PASS UMWOTI PLAZA, THONGATHI TOLL PLAZA PROCEED STRAIGHT TURN LEFT TO JOIN R102, PASS GATE WAY MALL, TURN RIGHT TO JOIN M4 SOUTH, TURN RIGHT TO SANDILE THUSI ROAD, TURN LEFT TO UMGENI ROAD, PROCEED PASS DURBAN STATION AND TURN RIGHT TO CART WRIGHT TAXI RANK DROP OFF AND PICK UP PASSENGERS AND RETURN USING THE SAME ROUTE.
12.2	KZPRERC2947460 - STANGER TO EMPANGENI FROM STANGER TAXI RANK AT THE CORNER OF CATO STREET AND BALCOMB STREET, TURN LEFT TO BALCOMB STREET, TURN RIGHT TO GLEDHOW MILL ROAD TURN RIGHT TO KING SHAKA STREET, TURN LEFT TO R74, PROCEED TO JOIN N2 NORTH FREEWAY, PROCEED STRAIGHT PASS MTHUNZINI TOLL PLAZA, PROCEED TAKE OFF RAMP TO TURN LEFT TO R34 TURN LEFT TO MPALA STREET, JOIN TANNER ROAD, TURN RIGHT TO KNUTZEN STREET, TURN LEFT TO MORRIS STREET, TURN RIGHT R102, TURN LEFT TO R34 PASS FIVE WAYS MALL, PROCEED TURN RIGHT TO TURNBULL STREET, TURN LEFT TO COMMERCIAL STREET, TURN LEFT TO MAXWELL STREET, TURN RIGHT TO A- TAXI RANK (LOT 16) DROP OFF AND PICK UP PASSENGERS AND RETURN WITH THE SAME ROUTE.
12.3	KZPRERC2947509 - STANGER TO ESHOWE FROM STANGER TAXI RANK AT THE CORNER OF CATO STREET AND BALCOMB STREET, TURN LEFT TO BALCOMB STREET, TURN RIGHT TO GLEDHOW MILL ROAD, TURN LEFT TO R102, PROCEED PASS NEW GUELDERLAND, PASS DARNALL, PASS ZINKWAZI, PASS FORT PEARSON, PASS MATIGULU RIVER, PASS GINGINDLOVU, TURN LEFT TO R66, PROCEED STRAIGHT TURN LEFT TO JOHN ROSS STREET, TURN RIGHT TO KANGELA STREET, AND TURN LEFT TO ESHOWE TAXI RANK DROP OFF AND PICK UP RETURN WITH THE SAME ROUTE.
12.4	KZPRERC2947558 - STANGER TO TONGAAT FROM STANGER TAXI RANK AT THE CORNER OF CATO STREET AND BALCOMB STREET, TURN LEFT TO BALCOMB STREET, TURN RIGHT INTO GLEDHOW MILL ROAD, TURN RIGHT TO R102, PROCEED STRAIGHT PASS GROUVILLE, PASS SHAKASKRAAL, PROCEED STRAIGHT TURN RIGHT TO THONGATHI TAXI RANK DROP OFF AND PICK UP PASSENGERS AND RETURN WITH THE SAME ROUTE.
12.5	KZPRERC2947607 - STANGER TO KRANSKOP FROM STANGER TAXI RANK AT THE CORNER OF CATO STREET AND BALCOMB STREET, TURN LEFT TO BALCOMB STREET, TURN LEFT INTO GLEDHOW MILL ROAD, TURN RIGHT TO KING SHAKA STREET, TURN LEFT TO R74, PROCEED STRAIGHT PASS MAPHUMULO, TURN RIGHT TO MAIN ROAD P15-1 PROCEED STRAIGHT TO KRANSKOP AND TURN LEFT TO KRANSKOP TAXI RANK DROP OFF AND PICK UP PASSENGERS RETURN WITH THE SAME ROUTE.



transport

Department:
Transport
Province of KwaZulu-Natal

GAZETTE

LGKZNG32-2023-NOV

REGION: ALL

1) Application Number: APP0164038	2) Gazette Number: LGKZNG32-2023-NOV
3) Applicant: SG NGUBENI ID NO. 5404085517083 Association: MPUMALANGA AND DISTRICT TAXI ASSOCIATION	4) Applicant Address: A 1813 MPUMALANGA TOWNSHIP HAMMARSDALE KWA-ZULU NATAL 3700
5) Existing Licence Holder: NOT APPLICABLE ID NO. NOT APPLICABLE	6) Existing Licence Holder Address: NOT APPLICABLE
7) Type of application: INCREASE IN CARRYING CAPACITY AND COV	8) Operating Licence Number: LGKZN1503000775
9) Vehicle Type: MIDIBUS	10) 1 X 22 (SEATED) + 0 (STANDING)
11) Region: DURBAN WEST	
12.1	22065P22065Q00052034 - MPUMALANGA TAXI RANK TO CATO RIDGE AND ABBATOIR. FROM MPUMALANGA TAXI RANK – MEYIWA MAIN ROAD, TURN LEFT 2011 STREET, TURN RIGHT 74095 STREET, TURN LEFT P385 BECOMING R103/P1-3, TURN LEFT P423 / EDDY HAGAN, DRIVE INTO CATO RIDGE ABBATOIR TAXI RANK AND RETURN BACK ON THE SAME ROUTE.
12.2	22065P22065F10052033 - MPUMALANGA – CAMPERDOWN. INBOUND: FROM MPUMALANGA. ROUTE: P385, N3, P418, CHURCH STREET, VR PLANK SQUARE TO CAMPERDOWN TAXI RANK – ADJACENT TO CAMPERDOWN STATION (KPC 0021). OUTBOUND: FROM CAMPERDOWN TAXI RANK – ADJACENT TO CAMPERDOWN STATION (KPC0021) ROUTE: VR PLANK SQUARE, SHEPSTONE, BISHOP, P418, N3, P385 TO MPUMALANGA.
12.3	22065P22065P00052035 - MPUMALANGA TAXI RANK TO UMLAAS ROAD. INBOUND: FROM MPUMALANGA TAXI RANK, TURN RIGHT TO MEYIWA MAIN ROAD, TURN LEFT 2011 STREET, TURN RIGHT 74095 STREET, TURN LEFT P385, TURN LEFT R603. ROUTE: GEORGEDALE, CATO RIDGE, CAMPERDOWN DESTINATION UMLAAS ROAD. OUTBOUND: FROM UMLAAS ROAD, R603, N3, MPUMALANGA / INCHANGA / CATO RIDGE OFF-RAMP – JOIN R103, TURN RIGHT GEORGEDALE ROAD, MEYIWA MAIN ROAD. ROUTE: CAMPERDOWN, CATO RIDGE, GEORGEDALE DESTINATION MPUMALANGA TOWNSHIP (ALL SECTIONS INCLUDING EMALANGENI).
12.4	22065P22019O10052040 - MPUMALANGA TAXI RANK TO MATATIELE. INBOUND: FROM MPUMALANGA TAXI RANK, TURN RIGHT TO MEYIWA ROAD, TURN LEFT TO GEORGEDALE ROAD, JOIN R103, N3 TO PIETERMARITZBURG, AND TURN OFF TO R56 UMLAAS ROAD. ROUTE: RICHMOND, IXOPO, UMZIMKHULU, KOSTAD TO OFFLOAD MATATIELE, MARKET STREET, STATION ROAD, INTO MATATIELE TAXI RANK. OUTBOUND: FROM MATATIELE TAXI RANK, STATION ROAD, MARKET ROAD, 56 TO UMLAAS ROAD ROUTE: UMLAAS ROAD, CAMPERDOWN, CATO RIDGE GEORGEDALE TO MPUMALANGA TOWNSHIP AND EMALANGENI.
12.5	22065K2206R400052047 - MPUMALANGA TO WESTMEAD. FROM MPUMALANGA TAXI RANK ON MEYIWA MAIN ROAD, TURN LEFT 2011 STREET, TURN RIGHT 74095 STREET, TURN RIGHT P385, TURN RIGHT N3, PASS MARIANHILL TOLL PLAZA, LEFT RICHMOND ROAD, LEFT WESTMEAD ROAD, LEFT ALEXANDER ROAD, RIGHT TRAFFORD ROAD, LEFT RICHMOND ROAD, LEFT SWANFIELD ROAD, LEFT INTO TAXI HOLDING ON COMMERCIAL ROAD AND RETURN BACK ON THE SAME ROUTE TO ALL UNITS WITHIN MPUMALANGA
12.6	22065K2206LS00052048 - MPUMALANGA TAXI RANK TO DURBAN. FROM MPUMALANGA TAXI RANK ON MEYIWA MAIN ROAD, TURN LEFT 2011 STREET, TURN RIGHT 74095 STREET, TURN RIGHT P385, TURN RIGHT N3, PASS MARIANHILL TOLL PLAZA, OR N3, LEFT M13, LEFT OLD MAIN ROAD PINETOWN, RIGHT STAPLETON ROAD, LEFT M13, LEFT N3, TURN LEFT INTO BEREA ROAD NORTH, RIGHT INTO BEREA ROAD, INTO WEST STREET, LEFT TURN RUSSELL STREET AND RANK AT THE INTERSECTION OF RUSSELL STREET AND PINE STREET. ALTERNATIVE ROUTE. FROM BEREA ROAD NORTH, INTO OLD DUTCH ROAD, INTO ALICE STREET, TURN RIGHT INTO GREY STREET, BECOMING BROAD STREET, RIGHT TURN SMITH STREET, RIGHT TURN RUSSELL STREET AND PROCEED TO RANK AS ABOVE, RETURN TRIP – FROM RANK AT THE INTERSECTION OF PINE STREET, LEFT TURN INTO N3, FROM THE N3 DRIVE BACKWARDS ON THE SAME ROUTE AS THE FORWARD TRIP.



transport

Department:
Transport
Province of KwaZulu-Natal

GAZETTE

LGKZNG32-2023-NOV

REGION: ALL

12.7	<p>22065P22068T10052032 - MPUMALANGA - PIETERMARITZBURG (VIA CHURCH STREET).</p> <p>INBOUND: FROM MPUMALANGA, P385, N3, N3/P338 (UMLAAS ROAD) INTERCHANGE, N3, MARKET ROAD INTERCHANGE, N3, BHAMBATHA (GREYTOWN), CHURCH, MASUKWANA (EAST), BOOM STREET TO BOOM / RETIEF TAXI TERMINAL (KPC0013).</p> <p>OUTBOUND: FROM BOOM / TAXI TERMINAL (KPC0013), BOOM STREET, MASUKWANA STREET (EAST), ECHO ROAD, ORTHMANN, N3, N3/P338 (UMLAAS ROAD), INTERCHANGE, N3, P385.</p> <p>ALTERNATIVE – INBOUND</p> <p>(A) P385, N3, P418, CHURCH STREET, VR PLANK SQUARE (CAMPERDOWN TAXI RANK KPX0021, VR PLANK SQUARE, SHEPSTONE, BISHOP, P418, N3 / P338 (UMLAAS ROAD) INTERCHANGE, N3, MARKET ROAD INTERCHANGE, N3, BHAMBATHA (GREYTOWN), CHURCH STREET, MASUKWANA (EAST), BOOM.</p> <p>(B) P385, N3, P418, CHURCH STREET, VR PLANK SQUARE (CAMPERDOWN TAXI RANK KPX 0021), VR PLANK SQUARE, SHEPSTONE, BISHOP, P418, N3 / P338 (UMLAAS ROAD), INTERCHANGE, N3, MARKET ROAD INTERCHANGE, N3, ARMITAGE, CHATTERTON, BOSHOF, BOOM STREET, RETIEF STREET, PIETERMARITZ STREET, PINE STREET, BOOM STREET.</p> <p>ALTERNATIVE – OUTBOUND,</p> <p>(A) BOOM STREET, MASUKWANA (EAST), ECHO, ORTHMANN, N3, N3 / P338 (UMLAAS ROAD) INTERCHANGE, P418, CHURCH STREET, VR PLANK SQUARE, SHEPSTONE, BISHOP, P418, N3, P385.</p> <p>RESTRICTIONS: ALONG MARKET ROAD, OFF-RAMP TO MARKET ROAD, ON-RAMP, ONLY OFFLOADING OF PASSENGERS IS PERMITTED. THE LOADING OF PASSENGERS ALONG THIS SECTION OF THE ROUTE IS NOT PERMITTED.</p>
12.8	<p>22065P22065P00052043 - MPUMALANGA TO HAMMERSDALE</p> <p>FROM (ORIGIN): MPUMALANGA TAXI RANK ON MEYIWA MAIN ROAD, TURN LEFT 2011 STREET, TURN RIGHT 74095 STREET, TURN RIGHT P385, RIGHT TURN KELLY ROAD, TURN LEFT ANDERSON ROAD ELANGENI INDUSTRIES AND RETURN BACK ON THE SAME ROUTE TO ALL UNITS WITHIN MPUMALANGA (INCLUDING EMALANGENI)</p>
12.9	<p>22065P2206RK00052046 - MPUMALANGA TAXI RANK TO PINETOWN.</p> <p>8. FROM MPUMALANGA TAXI RANK ON MEYIWA MAIN ROAD, TURN LEFT 2011 STREET, TURN RIGHT 74095 STREET, TURN RIGHT P385, TURN RIGHT N3, LEFT M13, PASS EVERTON, MAYTIME STORES, KLOOF, LEFT TURN OLD MAIN ROAD, RIGHT ANDERSON ROAD, LEFT TURN STANFIELD LANE, RIGHT INTO HILL STREET BUS RANK AND RETURN BACK ON THE SAME ROUTE TO ALL UNITS WITHIN MPUMALANGA.</p>



transport

Department:
Transport
Province of KwaZulu-Natal

GAZETTE

LGKZNG32-2023-NOV

REGION: ALL

1)	Application Number: APP0149577	2)	Gazette Number: LGKZNG32-2023-NOV
3)	Applicant: CH CELE ID NO. 8111290712089 Association: MAPHUMULO TAXI OWNERS ASSOCIATION	4)	Applicant Address: NYAMAZANE AREA MAPHUMULO 4470
5)	Existing Licence Holder: NOT APPLICABLE ID NO. NOT APPLICABLE	6)	Existing Licence Holder Address: NOT APPLICABLE
7)	Type of application: ADD AUTHORISATIONS/ROUTES	8)	Operating Licence Number: LGKZN0903000898
9)	Vehicle Type: MINIBUS	10)	1 X 15 (SEATED) + 0 (STANDING)
11)	Region: ILEMBE		
12.1	KZPRERC2947411 - STANGER TO DURBAN FROM STANGER TAXI RANK AT THE CORNER OF CATO STREET AND BALCOMB STREET, TURN LEFT TO BALCOMB STREET, TURN RIGHT TO GLEDHOW MILL ROAD, TURN LEFT TO R102, TURN RIGHT TO R74 PROCEED TO JOIN N2 SOUTH FREEWAY, PASS UMOVOTI PLAZA, THONGATHI TOLL PLAZA PROCEED STRAIGHT TURN LEFT TO JOIN R102, PASS GATE WAY MALL, TURN RIGHT TO JOIN M4 SOUTH, TURN RIGHT TO SANDILE THUSI ROAD, TURN LEFT TO UMGENI ROAD, PROCEED PASS DURBAN STATION AND TURN RIGHT TO CART WRIGHT TAXI RANK DROP OFF AND PICK UP PASSENGERS AND RETURN USING THE SAME ROUTE.		
12.2	KZPRERC2947460 - STANGER TO EMPANGENI FROM STANGER TAXI RANK AT THE CORNER OF CATO STREET AND BALCOMB STREET, TURN LEFT TO BALCOMB STREET, TURN RIGHT TO GLEDHOW MILL ROAD TURN RIGHT TO KING SHAKA STREET, TURN LEFT TO R74, PROCEED TO JOIN N2 NORTH FREEWAY, PROCEED STRAIGHT PASS MTHUNZINI TOLL PLAZA, PROCEED TAKE OFF RAMP TO TURN LEFT TO R34 TURN LEFT TO MPALA STREET, JOIN TANNER ROAD, TURN RIGHT TO KNUZEN STREET, TURN LEFT TO MORRIS STREET, TURN RIGHT R102, TURN LEFT TO R34 PASS FIVE WAYS MALL, PROCEED TURN RIGHT TO TURNBULL STREET, TURN LEFT TO COMMERCIAL STREET, TURN LEFT TO MAXWELL STREET, TURN RIGHT TO A- TAXI RANK (LOT 16) DROP OFF AND PICK UP PASSENGERS AND RETURN WITH THE SAME ROUTE.		
12.3	KZPRERC2947509 - STANGER TO ESHOWE FROM STANGER TAXI RANK AT THE CORNER OF CATO STREET AND BALCOMB STREET, TURN LEFT TO BALCOMB STREET, TURN RIGHT TO GLEDHOW MILL ROAD, TURN LEFT TO R102, PROCEED PASS NEW GUELDERLAND, PASS DARNALL, PASS ZINKWAZI, PASS FORT PEARSON, PASS MATIGULU RIVER, PASS GINGINDLOVU, TURN LEFT TO R66, PROCEED STRAIGHT TURN LEFT TO JOHN ROSS STREET, TURN RIGHT TO KANGELA STREET, AND TURN LEFT TO ESHOWE TAXI RANK DROP OFF AND PICK UP RETURN WITH THE SAME ROUTE.		
12.4	KZPRERC2947558 - STANGER TO TONGAAT FROM STANGER TAXI RANK AT THE CORNER OF CATO STREET AND BALCOMB STREET, TURN LEFT TO BALCOMB STREET, TURN RIGHT INTO GLEDHOW MILL ROAD, TURN RIGHT TO R102, PROCEED STRAIGHT PASS GROUTVILLE, PASS SHAKASKRAAL, PROCEED STRAIGHT TURN RIGHT TO THONGATHI TAXI RANK DROP OFF AND PICK UP PASSENGERS AND RETURN WITH THE SAME ROUTE.		
12.5	KZPRERC2947607 - STANGER TO KRANSKOP FROM STANGER TAXI RANK AT THE CORNER OF CATO STREET AND BALCOMB STREET, TURN LEFT TO BALCOMB STREET, TURN LEFT INTO GLEDHOW MILL ROAD, TURN RIGHT TO KING SHAKA STREET, TURN LEFT TO R74, PROCEED STRAIGHT PASS MAPHUMULO, TURN RIGHT TO MAIN ROAD P15-1 PROCEED STRAIGHT TO KRANSKOP AND TURN LEFT TO KRANSKOP TAXI RANK DROP OFF AND PICK UP PASSENGERS RETURN WITH THE SAME ROUTE.		
12.6	KZPRERC2947656 - MAPHUMULO TO JOHANNESBURG FROM MAPHUMULO TAXI RANK TURN LEFT TO JOIN D893 PROCEED STRAIGHT TURN LEFT TO R74, PROCEED PASS KRANSKOP, PASS GREYTOWN, PASS COLENZO, TURN LEFT TO JOIN R103 PROCEED STRAIGHT PASS LADYSMITH, PROCEED TO JOIN N3, PASS HARRISMITH, PASS HEIDELBERG, PROCEED STRAIGHT TO JOHANNESBURG PARK CITY TAXI RANK AND RETURN USING THE SAME ROUTE.		



transport

Department:
Transport
Province of KwaZulu-Natal

GAZETTE

LGKZNG32-2023-NOV

REGION: ALL

1)	Application Number: APP0164517	2)	Gazette Number: LGKZNG32-2023-NOV
3)	Applicant: SS NGIBA ID NO. 6707285284083 Association: STANGER TAXI OWNERS ASSOCIATION	4)	Applicant Address: P.O BOX 4555 STANGER 4450
5)	Existing Licence Holder: NOT APPLICABLE ID NO. NOT APPLICABLE	6)	Existing Licence Holder Address: NOT APPLICABLE
7)	Type of application: NEW OPERATING LICENCE	8)	Operating Licence Number: NOTAVAILABLE
9)	Vehicle Type: MIDIBUS	10)	1 X 22 (SEATED) + 0 (STANDING)
11)	Region: ILEMBE		
12.1	22027Q2201EM10191823 - STANGER TO MANGUZI FROM STANGER TAXI RANK AT THE CORNER OF CATO STREET AND BALCOMB STREET, TURN LEFT INTO BALCOMB STREET, TURN RIGHT INTO GLEDOWMILL ROAD, TURN LEFT INTO R102 PASSING MANDINI, GINGINDLOVU AND TURN LEFT INTO R66, TURN RIGHT INTO R102 TO MTHUNZINI, PASS MTUNZINI, PASS EMPANGENI USING R102 JOIN N2 TO MTUBATUBA PASS HLUHLUWE, PASS MKHUZE, TURN RIGHT INTO P522/1 PASS JOZINI, PROCEED AND TURN RIGHT INTO P55/2 PROCEED TO OPHONDWENI AND DROP OFF PASSENGERS PROCEED AND JOIN R22, PROCEED UNTIL MANGUZI THEN TURN RIGHT INTO MANGUZI TAXI RANK (DROP OFF AND PICK UP PASSENGERS AND BACK TO STANGER TAXI RANK)		
12.2	22027Q2202HJ00191826 - STANGER TO BALLITO BAY. FROM STANGER TAXI RANK AT THE CORNER OF CATO AND BALCOMB STREET, TURN LEFT INTO BALCOMB STREET, TURN RIGHT INTO GLEDOWMILL ROAD, TURN RIGHT INTO R102 PASS NTSHAWINI, MELLVILLE, GROUTVILLE START PICKING UP AND DROPPING OFF AT ETETE PROCEED TO SHAKASKRAAL RAILWAY STATION (PICK AND DROP) PROCEED AND TURN LEFT INTO SALT ROCK ROAD CROSS N2 FREEWAY PROCEED PASS SIZANI SCHOOL, PASS SHELL GARAGE, PASS SALT ROCK HOTEL, JOIN DOLPHIN CRESCENT ROAD, JOIN OCEAN DRIVE, JOIN DOLPHIN CRESCENT PROCEED AND TURN RIGHT INTO COMPENSATION BEACH BOULEVARD ROAD PROCEED AND TURN INTO TAXI STOP NEXT TO SPAR (DROP OFF AND PICK UP PASSENGERS), RETURN USING COMPENSATION BEACH ROAD, TURN LEFT TO JOIN HAWKINS ROAD, LEFT INTO BALLITO DRIVE PASS CALTEX GARAGE PROCEED TO A TRAFFIC CIRCLE AND TURN LEFT INTO BALLITO BUSINESS PARK (DROP OFF AND PICK UP PASSENGERS) RETURN TO STANGER TAXI RANK USING BALLITO DRIVE TURN LEFT TO JOIN N2 PROCEED TURN LEFT TO JOIN SALT ROCK ROAD, TURN RIGHT TO JOIN R102 PASS UMHLALI POLICE STATION, PASS STANGER POLICE STATION JOIN ALBERT LUTHULI STREET, TURN RIGHT INTO BALCOMB STREET AND TURN LEFT INTO STANGER TAXI RANK (DROP OFF AND PICK UP PASSENGERS).		
12.3	22027Q22068T10191820 - STANGER TO PIETERMARITZBURG. FROM STANGER TAXI RANK RIGHT AT THE CORNER OF CATO AND BALCOMB STREET, TURN RIGHT INTO BALCOMB STREET, TURN LEFT INTO CATO STREET, TURN RIGHT INTO MAHTMA GHANDI STREET WHICH BECOMES ALBERT LUTHULI STREET, JOIN R74, PASS MAPHUMULO, PASS KRANSKOP AND PROCEED WITH R74 PROCEED AND TURN LEFT INTO R33 PROCEED PASSING SEVEN OAK, PASS NEW HANOVER PROCEED WITH R33 AND TURN LEFT TO BHAMBATHA ROAD WHICH BECOMES DR CHOTA MOTALA ROAD BECOMING CHURCH STREET TURN LEFT TO PIETERMARITZBURG TAXI RANK (DROP OFF AND PICK UP PASSENGERS TO STANGER TAXI RANK USING THE SAME ROUTE).		
12.4	22027Q2206W100191815 - STANGER TO DARNALL FROM STANGER TAXI RANK AT THE CORNER OF CATO STREET AND BALCOMB STREET, TURN LEFT INTO BALCOMB STREET, TURN RIGHT INTO GLEDOWMILL ROAD, TURN LEFT INTO R102 TURN LEFT INTO D159 CROSS RAILWAY BRIDGE (PICK AND DROP PASSENGERS) PROCEED AND TURN RIGHT, CROSS A BRIDGE TOWARDS HULLET SUGARMILL DROP OFF AND PICK UP PASSENGERS AT THE CORNER OF NALLAH AND SAMARDEE ROAD IN DARNALL.		
12.5	22027Q2209QU10191818 - STANGER TO MANDENI. FROM STANGER TAXI RANK AT THE CORNER OF CATO AND BALCOMB STREET, TURN LEFT INTO BALCOMB STREET, TURN RIGHT INTO GLEDOWMILL ROAD, TURN LEFT TO JOIN R102 PROCEED PASSING NEWGEUDELAND, DARNAL, ZINKWAZI, FORT PEARSON TUGELA, TURN LEFT TO JOIN D258 PROCEED AND TURN RIGHT INTO P459 PROCEED AND TURN LEFT AT THE SET OF ROBOTS, PROCEED AND TURN LEFT INTO MANDENI TAXI RANK, DROP OFF PASSENGERS AND PICK UP PASSENGERS TO STANGER TAXI RANK USING THE SAME ROUTE.		
12.6	22027Q220HJ00197122 - STANGER TO BALLITO BAY. FROM STANGER TAXI RANK AT THE CORNER OF CATO AND BALCOMB STREET, TURN LEFT INTO BALCOMB STREET, TURN RIGHT INTO GLEDOWMILL ROAD, TURN RIGHT INTO R102 PASS NTSHAWINI, MELLVILLE, GROUTVILLE START PICKING UP AND DROPPING OFF AT ETETE PROCEED TO SHAKASKRAAL RAILWAY STATION (PICK AND DROP) PROCEED AND TURN LEFT INTO SALT ROCK ROAD CROSS N2 FREEWAY PROCEED PASS SIZANI SCHOOL, PASS SHELL GARAGE, PASS SALT ROCK HOTEL, JOIN DOLPHIN CRESCENT ROAD, JOIN OCEAN DRIVE, JOIN DOLPHIN CRESCENT PROCEED AND TURN RIGHT INTO COMPENSATION BEACH BOULEVARD ROAD PROCEED AND TURN INTO TAXI STOP NEXT TO SPAR (DROP OFF AND PICK UP PASSENGERS), RETURN USING COMPENSATION BEACH ROAD, TURN LEFT TO JOIN HAWKINS ROAD, LEFT INTO BALLITO DRIVE PASS CALTEX GARAGE PROCEED TO A TRAFFIC CIRCLE AND TURN LEFT INTO BALLITO BUSINESS PARK (DROP OFF AND PICK UP PASSENGERS) RETURN TO STANGER TAXI RANK USING BALLITO DRIVE TURN LEFT TO JOIN N2 PROCEED TURN LEFT TO JOIN SALT ROCK ROAD, TURN RIGHT TO JOIN R102 PASS UMHLALI POLICE STATION, PASS STANGER POLICE STATION JOIN ALBERT LUTHULI STREET, TURN RIGHT INTO BALCOMB STREET AND TURN LEFT INTO STANGER TAXI RANK (DROP OFF AND PICK UP PASSENGERS).		
12.7	KZNNRCBC601NS112332 - STANGER TO NTSHAWINI FROM STANGER TAXI RANK TURN RIGHT TO BALCOMB STREET TURN LEFT INTO CHIEF ALBERT STREET PROCEED STANGER PASSING POLICE STATION JOIN R102 TURN RIGHT AT GLEDOW CROSSING AND TURN RIGHT INTO NTSHAWINI AREA THEN LEFT AT MAGANGA COTTAGE TO DROP AND PICK PASSENGERS AND RETURN TO STANGER TAXI RANK ON THE SAME.		
12.8	KZNNRCBC601NS112363 - STANGER TO THEMBENI ONE FROM STANGER TAXI RANK TURN LEFT TO BALCOMB STREET TURN RIGHT TO R102, TURN LEFT BEFORE PASSING GROUTVILLE HIGH SCHOOL THEN INTO D226 AT THEMBENI ONE (MJOISTY STOP) TO DROP OFF AND PICK UP PASSENGERS AND RETURN TO STANGER TAXI RANK ON THE SAME ROUTE.		
12.9	KZNNRCBC601NS112394 - STANGER TO GLEDOW MILL FROM STANGER TAXI RANK TURN LEFT TO BALCOMB STREET TURN RIGHT INTO GLEDOW MILL ROAD CROSS R102 THEN PROCEED ALONG GLEDOW MILL ROAD PASSING GLEDOW SUGAR MILL DROP OFF PASSENGERS TO GLEDOW MINI MARKET AND DROP OFF AND PICK UP PASSENGERS PROCEED TO GLEDOW MILL MINI MARKET AND DROP OFF AND PICK UP PASSENGERS AND RETURN TO STANGER TAXI RANK IN THE SAME ROUTE.		
12.10	KZNNRCBC601NS112425 - STANGER TO BLYTHDALE BEACH FROM STANGER TAXI RANK TURN LEFT INTO BALCOMB STREET, RIGHT INTO GLEDOW MILL ROAD TURN LEFT INTO R102 TURN RIGHT INTO R74 PROCEED TO BLYTHDALE BEACH TO DROP OFF AND PICK UP PASSENGERS AND RETURN TO STANGER TAXI RANK ON THE SAMEROUTE.		
12.11	KZNNRCBC601NS112456 - STANGER TO NEWGEELERLAND FROM STANGER TAXI RANK LEFT BALCOMB STREET, TURN RIGHT TO GLEDOW MILL ROAD TURN RIGHT TO R102 TURN RIGHT INTO NEW GEELERLAND AND DROP OFF AND PICK UP PASSENGERS AND RETURN TO STANGER TAXI RANK ON THE SAME ROUTE.		



transport

Department:
Transport
Province of KwaZulu-Natal

GAZETTE

LGKZNG32-2023-NOV

REGION: ALL

12.12	KZNNRCBC601NS112487 - STANGER TO SHAKAVILLE FROM STANGER TAXI RANK TURN LEFT TO BALCOMB STREET TURN LEFT INTO GLEDOW MILL ROAD TURN RIGHT INTO KING SHAKA, TURN LEFT INTO MAHATMA GANDI ROAD TURN RIGHT INTO CATO STREET ALONG SHAKAVILLE, DROP OFF PASSENGER AND PICK UP TURN LEFT TO BAUHINIA RIGHT INTO SHAKAVILLE STREET LEFT TO SCHOOL STREET LEFT TO MDIMA RIGHT TO MAFAVUKE, RIGHT TO NOBAMBA RIGHT TO MFECANE AND DROP OFF AND PICK UP PASSENGERS AND RETURN TO STANGER TAXI RANK ON THE SAME ROUTE.
12.13	KZNNRCBC601NS112518 - STANGER TO LINDELANI FROM STANGER TAXI RANK RIGHT INTO BALCOMB STREET LEFT INTO GLEDOW MILL ROAD, TURN RIGHT INTO KING SHAKA PROCEED INTO DOESBURG ROAD, LEFT INTO LINDELANI ROAD DROP OFF AND PICK UP PASSENGERS AND RETURN TO STANGER TAXI RANK ON THE SAME ROUTE.
12.14	KZNNRCBC601NS112549 - STANGER TO DORINGKOP FROM STANGER TAXI RANK RIGHT INTO BALCOMB STREET LEFT INTO GLEDOW MILL ROAD, TURN RIGHT INTO KING SHAKA ROAD PROCEED ALONG DOESBURG ROAD, TURN LEFT TO P10 PASS SHAKAMBULA PASS EMPUMELELO CLINIC LEFT INTO DORINGKOP DROP AND PICK UP PASSENGERS AND RETURN ON TO STANGER TAXI RANK ON THE SAME ROUTE.
12.15	KZNNRCBC601NS112580 - STANGER TO CHARLOTTEDALE FROM STANGER TAXI RANK, TURN RIGHT INTO GLEDOW MILL ROAD, TURN RIGHT INTO R102 PROCEED ALONG R102, TURN LEFT AND PASS GROUTVILLE CLINIC PASS ALDENVILLE PRIMARY SCHOOL PASS THE CHARLOTTEDALE RAILWAY STATION, TURN LEFT TO CHARLOTTEDALE INFORMAL SETTLEMENT, PICK UP AND DROP PASSENGERS AND RETURN TO STANGER TAXI RANK ON THE SAME ROUTE.
12.16	KZNNRCBC601NS112611 - STANGER TO CRANBROOK FROM STANGER TAXI RANK RIGHT TO BALCOMB STREET LEFT TO CHIEF ALBERT STREET PROCEED PASSING STANGER POLICE STATION, TURN RIGHT TO R102 PASSING CRANBROOK ROAD PROCEED ALONG CRANBROOK ROAD AND PASS ZILUNGISELE PRIMARY SCHOOL AND MGIGIMBE PRIMARY SCHOOL BOTH ON THE LEFT AND AT CRANBROOK PICK AND DROP PASSENGERS AND RETURN TO STANGER TAXI RANK ON THE SAME ROUTE.
12.17	KZNNRCBC601NS112642 - STANGER TO GROUTVILLE FROM STANGER TAXI RANK TURN RIGHT TO BALCOMB STREET AND LEFT TO ALBERT LUTHULI STREET JOIN R102 PROCEED AND TURN RIGHT TO NOKUKHANYA LUTHULI STREET PASS LUTHULI MUSEUM, TURN LEFT AT THE T JUNCTION PASS THE GRAVE YARD AT MELANDA TO DROP OFF AND PICK UP PASSENGERS AND RETURN TO STANGER TAXI RANK ON THE SAME ROUTE.
12.18	KZNNRCBC601NS112673 - STANGER TO ETHEMBENI TWO FROM STANGER TAXI RANK TURN LEFT TO BALCOMB STREET, LEFT TO R102 TURN RIGHT TO JOIN R74 PROCEED STRAIGHT UNTIL YOU JOIN N2 SOUTH FREEWAY PROCEED AND TURN TO THE FIRST LEFT TURN OFF, TURN RIGHT TO D226 AND CROSS OVER N2 FREEWAY, TURN TO THE FIRST RIGHT PALM LAND PASSING B&B TO ETHEMBENI TWO DROP OFF AND PICK UP PASSENGERS AND RETURN TO STANGER TAXI RANK ON THE SAME ROUTE.
12.19	KZNNRCBC601NS112704 - STANGER TO TINLEY MANOR FROM STANGER TAXI RANK LEFT INTO BALCOMB STREET TURN LEFT INTO CHIEF ALBERT LUTHULI STREET PROCEED PASSING STANGER POLICE STATION TURN RIGHT TO JOIN R102 TURN LEFT TINLEY MANOR ROAD PASS UNDERNEATH THE BRIDGE PROCEED STRAIGHT TO TINLEY MANOR PICK UP AND DROP OFF AND PICK UP PASSENGERS AND RETURN TO STANGER TAXI RANK ON THE SAME ROUTE.
12.20	KZNNRCBC601NS112735 - STANGER TO EMPANGENI FROM STANGER TAXI RANK TURN LEFT TO BALCOMB STREET TURN RIGHT TO GLEDOW MILL TURN LEFT TO R102 NORTH, PROCEED STRAIGHT UNTIL TURN LEFT TO R34 TURN RIGHT TO UNNAMED ROAD AFTER MAXWELL TURN RIGHT TO COMMERCIAL ROAD AND TURN RIGHT INTO EMPANGENI B RANK. DROP OFF AND PICK UP PASSENGERS AND RETURN TO STANGER TAXI RANK ON THE SAME ROUTE.
12.21	KZNNRCBC601NS112797 - STANGER TO MTUBATUBA FROM STANGER TAXI RANK LEFT ONTO BALCOMB STREET TURN RIGHT INTO GLEDOW MILL ROAD LEFT INTO R102 RIGHT INTO R74 PROCEED TO JOIN N2 NORTH FREEWAY PASS MTHUNZINI TOLL PLAZA, PROCEED UNTIL TURN RIGHT TO JOIN TO JOIN R618 TURN LEFT TO INYATHI ROAD AND TURN RIGHT INTO MTUBATUBA TAXI RANK, DROP OFF AND PICK UP RETURN TO STANGER TAXI RANK ON THE SAME ROUTE.
12.22	KZNNRCBC601NS112828 - STANGER TO ASHVILLE / MADUNDUBE FROM STANGER TAXI RANK TURN LEFT INTO BALCOMB STREET TURN LEFT TO GLEDOW MILL TURN RIGHT INTO KING SHAKA STREET TURN LEFT INTO R74 PASS STANGER KEARSENEY, DROP OFF PASSENGERS PASS KWANYONGO SPAZA SHOP AT MADUNDUBE AND DROP OF PASSENGERS TURN LEFT TO GLENDALE ROAD PASSING NYASENI STORE TO EMKHAMBINI STOP AT MADUNDUBE, DROP OFF AND PICK UP AT RETURN TO STANGER TAXI RANK ON THE SAME ROUTE.
12.23	KZNNRCBC601NS112890 - STANGER TO SANSOSI FROM STANGER TAXI RANK LEFT TO BALCOMB STREET TURN LEFT TO GLEDOW MILL ROAD, TURN RIGHT TO KING SHAKA ROAD PROCEED ALONG DOESBURG ROAD TURN LEFT TO SANSOSI PICK UP AND DROP OFF PASSENGERS AND RETURN TO STANGER TAXI RANK ON THE SAME ROUTE.
12.24	KZNNRCBC601NS112921 - STANGER TO DRIEFONTEIN FROM STANGER TAXI RANK, RIGHT BALCOMB STREET, TURN LEFT TO CHIEF ALBERT LUTHULI STREET PROCEED PASSING STANGER POLICE STATION, TURN RIGHT TO R102 PROCEED ALONG R102, TURN RIGHT ON COMPENSATION ROAD PROCEED TO DRIEFONTEIN TAXI RANK DROP AND PICK UP PASSENGERS AND RETURN TO STANGER TAXI RANK ON THE SAME ROUTE.
12.25	KZNNRCBC601NS112952 - STANGER TO SHEFIELD FROM STANGER TAXI RANK TURN LEFT TO BALCOMB STREET TURN RIGHT TO GLEDOW MILL ROAD PROCEED AND TURN RIGHT TO JOIN R102 ALONG R102 TURN LEFT SALT ROCK ROAD AND CROSSOVER N2 FREEWAY INTO SHEFIELD BEACH ROAD PROCEED SHEFIELD BEACH ROAD DROP OFF PASSENGERS PASSING CBD TO BP GARAGE TO SHEFIELD BEACH DROP OFF AND PICK UP PASSENGERS AND RETURN TO STANGER TAXI RANK ON THE SAME ROUTE.
12.26	KZNNRCBC601NS112983 - STANGER TO GREYTOWN FROM STANGER TAXI RANK TURN LEFT INTO BALCOMB STREET TURN LEFT INTO GLEDOW MILL ROUTE, RIGHT INTO KING SHAKA STREET LEFT INTO R74, PROCEED AND TURN LEFT INTO DURBAN STREET INTO GREYTOWN TAXI RANK DROP OFF AND PICK UP PASSENGERS RETURN TO STANGER TAXI RANK ON THE SAME ROUTE.
12.27	KZNNRCBC601NS113076 - STANGER TO TETE FROM STANGER TAXI RANK TURN INTO BALCOMB STREET TURN LEFT INTO CHIEF ALBERT LUTHULI PROCEED PASSING STANGER POLICE STATION TURN RIGHT R102 PROCEED TUR4 RIGHT TETE TOWNSHIP DROP OFF AND PICK UP PASSENGER AND RETURN TO STANGER TAXI RANK ON THE SAME ROUTE.
12.28	KZNNRCBC601NS113138 - STANGER TO SHOMBELA FROM STANGER TAXI RANK TURN INTO BALCOMB STREET TURN LEFT INTO CHIEF ALBERT STREET PASSING STANGER POLICE STATION TURN INTO R102 TURN RIGHT TO ZIHLABATHINI PASSING LLOYD SCHOOL TURN LEFT PROCEED TO SHOMBELA TOWNSHIP DROP OFF AND PICK UP PASSENGER AND RETURN TO STANGER TAXI RANK ON THE SAME ROUTE.
12.29	KZNNRCBC601NS113169 - STANGER TO NKOBONGO FROM STANGER TAXI RANK TURN INTO BALCOMB STREET TURN LEFT INTO CHIEF ALBERT STREET PASSING STANGER POLICE STATION TURN INTO R102 TURN RIGHT INTO CEMETERY ROAD PROCEED TO NKOBONGO TOWNSHIP DROP OFF AND PICK UP PASSENGER AND RETURN TO STANGER TAXI RANK ON THE SAME ROUTE.
12.30	KZNNRCBC601NS113200 - STANGER TO SHAKASKRAAL (NKOBONGO) FROM STANGER TAXI RANK TURN INTO BALCOMB STREET TURN LEFT INTO CHIEF ALBERT STREET PASSING STANGER POLICE STATION TURN INTO R102 INTO SHAKASKRAAL CBD TURN RIGHT INTO SCHOOL ROAD PROCEED TO NKOBONGO TOWNSHIP DROP OFF AND PICK UP PASSENGER AND RETURN TO STANGER TAXI RANK ON THE SAME ROUTE.



transport

Department:
Transport
Province of KwaZulu-Natal

GAZETTE

LGKZNG32-2023-NOV

REGION: ALL

12.31	KZNNRBCB601NS113231 - STANGER TO GROUTVILLE FROM STANGER TAXI RANK TURN INTO BALCOMB STREET TURN LEFT INTO CHIEF ALBERT STREET PASSING STANGER POLICE STATION TURN RIGHT TO JOIN R102 PASSING NONHLEVU HIGH SCHOOL AT GROUTVILLE DROP OFF AND PICK UP PASSENGER AND TURN RIGHT TO D393 AT GROUTVILLE DROP OFF AND PICK UP PASSENGERS AND RETURN TO STANGER TAXI RANK ON THE SAME ROUTE.
12.32	KZNNRBCB601NS113417 - STANGER TO NYATHIKAZI FROM STANGER TAXI RANK TURN INTO BALCOMB STREET TURN RIGHT GLEDOW MILL ROAD, TURN LEFT INTO R102, TURN LEFT TO DARNALL ROAD, TURN LEFT AND PROCEED NYATHIKAZI PROCEED TO NYATHIKAZI DROP OFF AND PICK UP PASSENGER AND RETURN TO STANGER TAXI RANK ON THE SAME ROUTE
12.33	KZNNRBCB601NS113479 - STANGER TO HLOMENDLINI. FROM STANGER TAXI RANK TURN LEFT INTO BALCOMB STREET TURN RIGHT INTO GLEDOW MILL ROAD, TURN LEFT INTO R102 PROCEED, TURN LEFT BDWOOD ROAD PASS BP GARAGE PROCEED HLOMENDLINI TOWNSHIP DROP OFF AND PICK UP PASSENGERS AND RETURN TO STANGER TAXI RANK ON THE SAME ROUTE.



transport

Department:
Transport
Province of KwaZulu-Natal

GAZETTE

LGKZNG32-2023-NOV

REGION: ALL

1)	Application Number: APP0164519	2)	Gazette Number: LGKZNG32-2023-NOV
3)	Applicant: VJ DLADLA ID NO. 8001045521085 Association: STANGER TAXI OWNERS ASSOCIATION	4)	Applicant Address: P O BOX 4555 KWADUKUZA 4450
5)	Existing Licence Holder: NOT APPLICABLE ID NO. NOT APPLICABLE	6)	Existing Licence Holder Address: NOT APPLICABLE
7)	Type of application: NEW OPERATING LICENCE	8)	Operating Licence Number: NOTAVAILABLE
9)	Vehicle Type: MINIBUS	10)	1 X 15 (SEATED) + 0 (STANDING)
11)	Region: ILEMBE		
12.1	22027Q2201EM10191823 - STANGER TO MANGUZI FROM STANGER TAXI RANK AT THE CORNER OF CATO STREET AND BALCOMB STREET, TURN LEFT INTO BALCOMB STREET, TURN RIGHT INTO GLEDOWMILL ROAD, TURN LEFT INTO R102 PASSING MANDINI, GINGINDLOVU AND TURN LEFT INTO R66, TURN RIGHT INTO R102 TO MTHUNZINI, PASS MTUNZINI, PASS EMPANGENI USING R102 JOIN N2 TO MTUBATUBA PASS HLUHLUWE, PASS MKHUZE, TURN RIGHT INTO P522/1 PASS JOZINI PROCEED AND TURN RIGHT INTO P55/2 PROCEED TO OPHONDWENI AND DROP OFF PASSENGERS PROCEED AND JOIN R22, PROCEED UNTIL MANGUZI THEN TURN RIGHT INTO MANGUZI TAXI RANK (DROP OFF AND PICK UP PASSENGERS AND BACK TO STANGER TAXI RANK)		
12.2	22027Q2202HJ00191826 - STANGER TO BALLITO BAY. FROM STANGER TAXI RANK AT THE CORNER OF CATO AND BALCOMB STREET, TURN LEFT INTO BALCOMB STREET, TURN RIGHT INTO GLEDOWMILL ROAD, TURN RIGHT INTO R102 PASS NTSHAWINI, MELLVILLE, GROUTVILLE START PICKING UP AND DROPPING OFF AT ETETE PROCEED TO SHAKASKRAAL RAILWAY STATION (PICK AND DROP) PROCEED AND TURN LEFT INTO SALT ROCK ROAD CROSS N2 FREEWAY PROCEED PASS SIZANI SCHOOL, PASS SHELL GARAGE, PASS SALT ROCK HOTEL, JOIN DOLPHIN CRESCENT ROAD, JOIN OCEAN DRIVE, JOIN DOLPHIN CRESCENT PROCEED AND TURN RIGHT INTO COMPENSATION BEACH BOULEVARD ROAD PROCEED AND TURN INTO TAXI STOP NEXT TO SPAR (DROP OFF AND PICK UP PASSENGERS), RETURN USING COMPENSATION BEACH ROAD, TURN LEFT TO JOIN HAWKINS ROAD, LEFT INTO BALLITO DRIVE PASS CALTEX GARAGE PROCEED TO A TRAFFIC CIRCLE AND TURN LEFT INTO BALLITO BUSINESS PARK (DROP OFF AND PICK UP PASSENGERS) RETURN TO STANGER TAXI RANK USING BALLITO DRIVE TURN LEFT TO JOIN N2 PROCEED TURN LEFT TO JOIN SALT ROCK ROAD, TURN RIGHT TO JOIN R102 PASS UMHLALI POLICE STATION, PASS STANGER POLICE STATION JOIN ALBERT LUTHULI STREET, TURN RIGHT INTO BALCOMB STREET AND TURN LEFT INTO STANGER TAXI RANK (DROP OFF AND PICK UP PASSENGERS).		
12.3	22027Q22068T10191820 - STANGER TO PIETERMARITZBURG. FROM STANGER TAXI RANK RIGHT AT THE CORNER OF CATO AND BALCOMB STREET, TURN RIGHT INTO BALCOMB STREET, TURN LEFT INTO CATO STREET, TURN RIGHT INTO MAHTMA GHANDI STREET WHICH BECOMES ALBERT LUTHULI STREET, JOIN R74, PASS MAPHUMULO, PASS KRANSKOP AND PROCEED WITH R74 PROCEED AND TURN LEFT INTO R33 PROCEED PASSING SEVEN OAK, PASS NEW HANOVER PROCEED WITH R33 AND TURN LEFT TO BHAMBATHA ROAD WHICH BECOMES DR CHOTA MOTALA ROAD BECOMING CHURCH STREET TURN LEFT TO PIETERMARITZBURG TAXI RANK (DROP OFF AND PICK UP PASSENGERS TO STANGER TAXI RANK USING THE SAME ROUTE).		
12.4	22027Q2206W100191815 - STANGER TO DARNALL FROM STANGER TAXI RANK AT THE CORNER OF CATO STREET AND BALCOMB STREET, TURN LEFT INTO BALCOMB STREET, TURN RIGHT INTO GLEDOWMILL ROAD, TURN LEFT INTO R102 TURN LEFT INTO D159 CROSS RAILWAY BRIDGE (PICK AND DROP PASSENGERS) PROCEED AND TURN RIGHT, CROSS A BRIDGE TOWARDS HULLET SUGARMILL DROP OFF AND PICK UP PASSENGERS AT THE CORNER OF NALLAH AND SAMARDEE ROAD IN DARNALL.		
12.5	22027Q2209QU10191818 - STANGER TO MANDENI. FROM STANGER TAXI RANK AT THE CORNER OF CATO AND BALCOMB STREET, TURN LEFT INTO BALCOMB STREET, TURN RIGHT INTO GLEDOWMILL ROAD, TURN LEFT TO JOIN R102 PROCEED PASSING NEWGEUDELAND, DARNAL, ZINKWAZI, FORT PEARSON TUGELA, TURN LEFT TO JOIN D258 PROCEED AND TURN RIGHT INTO P459 PROCEED AND TURN LEFT AT THE SET OF ROBOTS, PROCEED AND TURN LEFT INTO MANDENI TAXI RANK, DROP OFF PASSENGERS AND PICK UP PASSENGERS TO STANGER TAXI RANK USING THE SAME ROUTE.		
12.6	22027Q220HJ001917122 - STANGER TO BALLITO BAY. FROM STANGER TAXI RANK AT THE CORNER OF CATO AND BALCOMB STREET, TURN LEFT INTO BALCOMB STREET, TURN RIGHT INTO GLEDOWMILL ROAD, TURN RIGHT INTO R102 PASS NTSHAWINI, MELLVILLE, GROUTVILLE START PICKING UP AND DROPPING OFF AT ETETE PROCEED TO SHAKASKRAAL RAILWAY STATION (PICK AND DROP) PROCEED AND TURN LEFT INTO SALT ROCK ROAD CROSS N2 FREEWAY PROCEED PASS SIZANI SCHOOL, PASS SHELL GARAGE, PASS SALT ROCK HOTEL, JOIN DOLPHIN CRESCENT ROAD, JOIN OCEAN DRIVE, JOIN DOLPHIN CRESCENT PROCEED AND TURN RIGHT INTO COMPENSATION BEACH BOULEVARD ROAD PROCEED AND TURN INTO TAXI STOP NEXT TO SPAR (DROP OFF AND PICK UP PASSENGERS), RETURN USING COMPENSATION BEACH ROAD, TURN LEFT TO JOIN HAWKINS ROAD, LEFT INTO BALLITO DRIVE PASS CALTEX GARAGE PROCEED TO A TRAFFIC CIRCLE AND TURN LEFT INTO BALLITO BUSINESS PARK (DROP OFF AND PICK UP PASSENGERS) RETURN TO STANGER TAXI RANK USING BALLITO DRIVE TURN LEFT TO JOIN N2 PROCEED TURN LEFT TO JOIN SALT ROCK ROAD, TURN RIGHT TO JOIN R102 PASS UMHLALI POLICE STATION, PASS STANGER POLICE STATION JOIN ALBERT LUTHULI STREET, TURN RIGHT INTO BALCOMB STREET AND TURN LEFT INTO STANGER TAXI RANK (DROP OFF AND PICK UP PASSENGERS).		
12.7	KZNNRCBC601NS112332 - STANGER TO NTSHAWINI FROM STANGER TAXI RANK TURN RIGHT TO BALCOMB STREET TURN LEFT INTO CHIEF ALBERT STREET PROCEED STANGER PASSING POLICE STATION JOIN R102 TURN RIGHT AT GLEDOW CROSSING AND TURN RIGHT INTO NTSHAWINI AREA THEN LEFT AT MAGANGA COTTAGE TO DROP AND PICK PASSENGERS AND RETURN TO STANGER TAXI RANK ON THE SAME.		
12.8	KZNNRCBC601NS112363 - STANGER TO THEM BENI ONE FROM STANGER TAXI RANK TURN LEFT TO BALCOMB STREET TURN RIGHT TO R102, TURN LEFT BEFORE PASSING GROUTVILLE HIGH SCHOOL THEN INTO D226 AT THEM BENI ONE (MJOOSTY STOP) TO DROP OFF AND PICK UP PASSENGERS AND RETURN TO STANGER TAXI RANK ON THE SAME ROUTE.		
12.9	KZNNRCBC601NS112394 - STANGER TO GLEDOW MILL FROM STANGER TAXI RANK TURN LEFT TO BALCOMB STREET TURN RIGHT INTO GLEDOW MILL ROAD CROSS R102 THEN PROCEED ALONG GLEDOW MILL ROAD PASSING GLEDOW SUGAR MILL DROP OFF PASSENGERS TO GLEDOW MINI MARKET AND DROP OFF AND PICK UP PASSENGERS PROCEED TO GLEDOW MILL MINI MARKET AND DROP OFF AND PICK UP PASSENGERS AND RETURN TO STANGER TAXI RANK IN THE SAME ROUTE.		
12.10	KZNNRCBC601NS112425 - STANGER TO BLYTHDALE BEACH FROM STANGER TAXI RANK TURN LEFT INTO BALCOMB STREET, RIGHT INTO GLEDOW MILL ROAD TURN LEFT INTO R102 TURN RIGHT INTO R74 PROCEED TO BLYTHDALE BEACH TO DROP OFF AND PICK UP PASSENGERS AND RETURN TO STANGER TAXI RANK ON THE SAMEROUTE.		
12.11	KZNNRCBC601NS112456 - STANGER TO NEWGEELERLAND FROM STANGER TAXI RANK LEFT BALCOMB STREET, TURN RIGHT TO GLEDOW MILL ROAD TURN RIGHT TO R102 TURN RIGHT INTO NEW GEELERLAND AND DROP OFF AND PICK UP PASSENGERS AND RETURN TO STANGER TAXI RANK ON THE SAME ROUTE.		



transport

Department:
Transport
Province of KwaZulu-Natal

GAZETTE

LGKZNG32-2023-NOV

REGION: ALL

12.12	KZNNRCBC601NS112487 - STANGER TO SHAKAVILLE FROM STANGER TAXI RANK TURN LEFT TO BALCOMB STREET TURN LEFT INTO GLEDOW MILL ROAD TURN RIGHT INTO KING SHAKA, TURN LEFT INTO MAHATMA GANDI ROAD TURN RIGHT INTO CATO STREET ALONG SHAKAVILLE, DROP OFF PASSENGER AND PICK UP TURN LEFT TO BAUHINIA RIGHT INTO SHAKAVILLE STREET LEFT TO SCHOOL STREET LEFT TO MDIMA RIGHT TO MAFAVUKE, RIGHT TO NOBAMBA RIGHT TO MFECANE AND DROP OFF AND PICK UP PASSENGERS AND RETURN TO STANGER TAXI RANK ON THE SAME ROUTE.
12.13	KZNNRCBC601NS112518 - STANGER TO LINDELANI FROM STANGER TAXI RANK RIGHT INTO BALCOMB STREET LEFT INTO GLEDOW MILL ROAD, TURN RIGHT INTO KING SHAKA PROCEED INTO DOESBURG ROAD, LEFT INTO LINDELANI ROAD DROP OFF AND PICK UP PASSENGERS AND RETURN TO STANGER TAXI RANK ON THE SAME ROUTE.
12.14	KZNNRCBC601NS112549 - STANGER TO DORINGKOP FROM STANGER TAXI RANK RIGHT INTO BALCOMB STREET LEFT INTO GLEDOW MILL ROAD, TURN RIGHT INTO KING SHAKA ROAD PROCEED ALONG DOESBURG ROAD, TURN LEFT TO P10 PASS SHAKAMBULA PASS EMPUMELELO CLINIC LEFT INTO DORINGKOP DROP AND PICK UP PASSENGERS AND RETURN ON TO STANGER TAXI RANK ON THE SAME ROUTE.
12.15	KZNNRCBC601NS112580 - STANGER TO CHARLOTTEDALE FROM STANGER TAXI RANK, TURN RIGHT INTO GLEDOW MILL ROAD, TURN RIGHT INTO R102 PROCEED ALONG R102, TURN LEFT AND PASS GROUTVILLE CLINIC PASS ALDENVILLE PRIMARY SCHOOL PASS THE CHARLOTTEDALE RAILWAY STATION, TURN LEFT TO CHARLOTTEDALE INFORMAL SETTLEMENT, PICK UP AND DROP PASSENGERS AND RETURN TO STANGER TAXI RANK ON THE SAME ROUTE.
12.16	KZNNRCBC601NS112611 - STANGER TO CRANBROOK FROM STANGER TAXI RANK RIGHT TO BALCOMB STREET LEFT TO CHIEF ALBERT STREET PROCEED PASSING STANGER POLICE STATION, TURN RIGHT TO R102 PASSING CRANBROOK ROAD PROCEED ALONG CRANBROOK ROAD AND PASS ZILUNGISELE PRIMARY SCHOOL AND MGIGIMBE PRIMARY SCHOOL BOTH ON THE LEFT AND AT CRANBROOK PICK AND DROP PASSENGERS AND RETURN TO STANGER TAXI RANK ON THE SAME ROUTE.
12.17	KZNNRCBC601NS112642 - STANGER TO GROUTVILLE FROM STANGER TAXI RANK TURN RIGHT TO BALCOMB STREET AND LEFT TO ALBERT LUTHULI STREET JOIN R102 PROCEED AND TURN RIGHT TO NOKUKHANYA LUTHULI STREET PASS LUTHULI MUSEUM, TURN LEFT AT THE T JUNCTION PASS THE GRAVE YARD AT MELANDA TO DROP OFF AND PICK UP PASSENGERS AND RETURN TO STANGER TAXI RANK ON THE SAME ROUTE.
12.18	KZNNRCBC601NS112673 - STANGER TO ETHEMBENI TWO FROM STANGER TAXI RANK TURN LEFT TO BALCOMB STREET, LEFT TO R102 TURN RIGHT TO JOIN R74 PROCEED STRAIGHT UNTIL YOU JOIN N2 SOUTH FREEWAY PROCEED AND TURN TO THE FIRST LEFT TURN OFF, TURN RIGHT TO D226 AND CROSS OVER N2 FREEWAY, TURN TO THE FIRST RIGHT PALM LAND PASSING B&B TO ETHEMBENI TWO DROP OFF AND PICK UP PASSENGERS AND RETURN TO STANGER TAXI RANK ON THE SAME ROUTE.
12.19	KZNNRCBC601NS112704 - STANGER TO TINLEY MANOR FROM STANGER TAXI RANK LEFT INTO BALCOMB STREET TURN LEFT INTO CHIEF ALBERT LUTHULI STREET PROCEED PASSING STANGER POLICE STATION TURN RIGHT TO JOIN R102 TURN LEFT TINLEY MANOR ROAD PASS UNDERNEATH THE BRIDGE PROCEED STRAIGHT TO TINLEY MANOR PICK UP AND DROP OFF AND PICK UP PASSENGERS AND RETURN TO STANGER TAXI RANK ON THE SAME ROUTE.
12.20	KZNNRCBC601NS112735 - STANGER TO EMPANGENI FROM STANGER TAXI RANK TURN LEFT TO BALCOMB STREET TURN RIGHT TO GLEDOW MILL TURN LEFT TO R102 NORTH, PROCEED STRAIGHT UNTIL TURN LEFT TO R34 TURN RIGHT TO UNNAMED ROAD AFTER MAXWELL TURN RIGHT TO COMMERCIAL ROAD AND TURN RIGHT INTO EMPANGENI B RANK. DROP OFF AND PICK UP PASSENGERS AND RETURN TO STANGER TAXI RANK ON THE SAME ROUTE.
12.21	KZNNRCBC601NS112797 - STANGER TO MTUBATUBA FROM STANGER TAXI RANK LEFT ONTO BALCOMB STREET TURN RIGHT INTO GLEDOW MILL ROAD LEFT INTO R102 RIGHT INTO R74 PROCEED TO JOIN N2 NORTH FREEWAY PASS MTHUNZINI TOLL PLAZA, PROCEED UNTIL TURN RIGHT TO JOIN TO JOIN R618 TURN LEFT TO INYATHI ROAD AND TURN RIGHT INTO MTUBATUBA TAXI RANK, DROP OFF AND PICK UP RETURN TO STANGER TAXI RANK ON THE SAME ROUTE.
12.22	KZNNRCBC601NS112828 - STANGER TO ASHVILLE / MADUNDUBE FROM STANGER TAXI RANK TURN LEFT INTO BALCOMB STREET TURN LEFT TO GLEDOW MILL TURN RIGHT INTO KING SHAKA STREET TURN LEFT INTO R74 PASS STANGER KEARSENEY, DROP OFF PASSENGERS PASS KWANYONGO SPAZA SHOP AT MADUNDUBE AND DROP OF PASSENGERS TURN LEFT TO GLENDALE ROAD PASSING NYASENI STORE TO EMKHAMBINI STOP AT MADUNDUBE, DROP OFF AND PICK UP AT RETURN TO STANGER TAXI RANK ON THE SAME ROUTE.
12.23	KZNNRCBC601NS112890 - STANGER TO SANSOSI FROM STANGER TAXI RANK LEFT TO BALCOMB STREET TURN LEFT TO GLEDOW MILL ROAD, TURN RIGHT TO KING SHAKA ROAD PROCEED ALONG DOESBURG ROAD TURN LEFT TO SANSOSI PICK UP AND DROP OFF PASSENGERS AND RETURN TO STANGER TAXI RANK ON THE SAME ROUTE.
12.24	KZNNRCBC601NS112921 - STANGER TO DRIEFONTEIN FROM STANGER TAXI RANK, RIGHT BALCOMB STREET, TURN LEFT TO CHIEF ALBERT LUTHULI STREET PROCEED PASSING STANGER POLICE STATION, TURN RIGHT TO R102 PROCEED ALONG R102, TURN RIGHT ON COMPENSATION ROAD PROCEED TO DRIEFONTEIN TAXI RANK DROP AND PICK UP PASSENGERS AND RETURN TO STANGER TAXI RANK ON THE SAME ROUTE.
12.25	KZNNRCBC601NS112952 - STANGER TO SHEFIELD FROM STANGER TAXI RANK TURN LEFT TO BALCOMB STREET TURN RIGHT TO GLEDOW MILL ROAD PROCEED AND TURN RIGHT TO JOIN R102 ALONG R102 TURN LEFT SALT ROCK ROAD AND CROSSOVER N2 FREEWAY INTO SHEFIELD BEACH ROAD PROCEED SHEFIELD BEACH ROAD DROP OFF PASSENGERS PASSING CBD TO BP GARAGE TO SHEFIELD BEACH DROP OFF AND PICK UP PASSENGERS AND RETURN TO STANGER TAXI RANK ON THE SAME ROUTE.
12.26	KZNNRCBC601NS112983 - STANGER TO GREYTOWN FROM STANGER TAXI RANK TURN LEFT INTO BALCOMB STREET TURN LEFT INTO GLEDOW MILL ROUTE, RIGHT INTO KING SHAKA STREET LEFT INTO R74, PROCEED AND TURN LEFT INTO DURBAN STREET INTO GREYTOWN TAXI RANK DROP OFF AND PICK UP PASSENGERS RETURN TO STANGER TAXI RANK ON THE SAME ROUTE.
12.27	KZNNRCBC601NS113076 - STANGER TO TETE FROM STANGER TAXI RANK TURN INTO BALCOMB STREET TURN LEFT INTO CHIEF ALBERT LUTHULI PROCEED PASSING STANGER POLICE STATION TURN RIGHT R102 PROCEED TUR4 RIGHT TETE TOWNSHIP DROP OFF AND PICK UP PASSENGER AND RETURN TO STANGER TAXI RANK ON THE SAME ROUTE.
12.28	KZNNRCBC601NS113138 - STANGER TO SHOMBELA FROM STANGER TAXI RANK TURN INTO BALCOMB STREET TURN LEFT INTO CHIEF ALBERT STREET PASSING STANGER POLICE STATION TURN INTO R102 TURN RIGHT TO ZIHLABATHINI PASSING LLOYD SCHOOL TURN LEFT PROCEED TO SHOMBELA TOWNSHIP DROP OFF AND PICK UP PASSENGER AND RETURN TO STANGER TAXI RANK ON THE SAME ROUTE.
12.29	KZNNRCBC601NS113169 - STANGER TO NKOBONGO FROM STANGER TAXI RANK TURN INTO BALCOMB STREET TURN LEFT INTO CHIEF ALBERT STREET PASSING STANGER POLICE STATION TURN INTO R102 TURN RIGHT INTO CEMETERY ROAD PROCEED TO NKOBONGO TOWNSHIP DROP OFF AND PICK UP PASSENGER AND RETURN TO STANGER TAXI RANK ON THE SAME ROUTE.
12.30	KZNNRCBC601NS113200 - STANGER TO SHAKASKRAAL (NKOBONGO) FROM STANGER TAXI RANK TURN INTO BALCOMB STREET TURN LEFT INTO CHIEF ALBERT STREET PASSING STANGER POLICE STATION TURN INTO R102 INTO SHAKASKRAAL CBD TURN RIGHT INTO SCHOOL ROAD PROCEED TO NKOBONGO TOWNSHIP DROP OFF AND PICK UP PASSENGER AND RETURN TO STANGER TAXI RANK ON THE SAME ROUTE.



transport

Department:
Transport
Province of KwaZulu-Natal

GAZETTE

LGKZNG32-2023-NOV

REGION: ALL

12.31	KZNNRBCB601NS113231 - STANGER TO GROUTVILLE FROM STANGER TAXI RANK TURN INTO BALCOMB STREET TURN LEFT INTO CHIEF ALBERT STREET PASSING STANGER POLICE STATION TURN RIGHT TO JOIN R102 PASSING NONHLEVU HIGH SCHOOL AT GROUTVILLE DROP OFF AND PICK UP PASSENGER AND TURN RIGHT TO D393 AT GROUTVILLE DROP OFF AND PICK UP PASSENGERS AND RETURN TO STANGER TAXI RANK ON THE SAME ROUTE.
12.32	KZNNRBCB601NS113417 - STANGER TO NYATHIKAZI FROM STANGER TAXI RANK TURN INTO BALCOMB STREET TURN RIGHT GLEDOW MILL ROAD, TURN LEFT INTO R102, TURN LEFT TO DARNALL ROAD, TURN LEFT AND PROCEED NYATHIKAZI PROCEED TO NYATHIKAZI DROP OFF AND PICK UP PASSENGER AND RETURN TO STANGER TAXI RANK ON THE SAME ROUTE
12.33	KZNNRBCB601NS113479 - STANGER TO HLOMENDLINI. FROM STANGER TAXI RANK TURN LEFT INTO BALCOMB STREET TURN RIGHT INTO GLEDOW MILL ROAD, TURN LEFT INTO R102 PROCEED, TURN LEFT BDWOOD ROAD PASS BP GARAGE PROCEED HLOMENDLINI TOWNSHIP DROP OFF AND PICK UP PASSENGERS AND RETURN TO STANGER TAXI RANK ON THE SAME ROUTE.



transport

Department:
Transport
Province of KwaZulu-Natal

GAZETTE

LGKZNG32-2023-NOV

REGION: ALL

1)	Application Number: APP0164520	2)	Gazette Number: LGKZNG32-2023-NOV
3)	Applicant: VM NDLOVU ID NO. 7207016131082 Association: STANGER TAXI OWNERS ASSOCIATION	4)	Applicant Address: P O BOX 4555 KWADUKUZA 4450
5)	Existing Licence Holder: NOT APPLICABLE ID NO. NOT APPLICABLE	6)	Existing Licence Holder Address: NOT APPLICABLE
7)	Type of application: NEW OPERATING LICENCE	8)	Operating Licence Number: NOTAVAILABLE
9)	Vehicle Type: MIDIBUS	10)	1 X 22 (SEATED) + 0 (STANDING)
11)	Region: ILEMBE		
12.1	22027Q2201EM10191823 - STANGER TO MANGUZI FROM STANGER TAXI RANK AT THE CORNER OF CATO STREET AND BALCOMB STREET, TURN LEFT INTO BALCOMB STREET, TURN RIGHT INTO GLEDOWMILL ROAD, TURN LEFT INTO R102 PASSING MANDINI, GINGINDLOVU AND TURN LEFT INTO R66, TURN RIGHT INTO R102 TO MTHUNZINI, PASS MTUNZINI, PASS EMPANGENI USING R102 JOIN N2 TO MTUBATUBA PASS HLUHLUWE, PASS MKHUZE, TURN RIGHT INTO P522/1 PASS JOZINI PROCEED AND TURN RIGHT INTO P55/2 PROCEED TO OPHONDWENI AND DROP OFF PASSENGERS PROCEED AND JOIN R22, PROCEED UNTIL MANGUZI THEN TURN RIGHT INTO MANGUZI TAXI RANK (DROP OFF AND PICK UP PASSENGERS AND BACK TO STANGER TAXI RANK)		
12.2	22027Q2202HJ00191826 - STANGER TO BALLITO BAY. FROM STANGER TAXI RANK AT THE CORNER OF CATO AND BALCOMB STREET, TURN LEFT INTO BALCOMB STREET, TURN RIGHT INTO GLEDOWMILL ROAD, TURN RIGHT INTO R102 PASS NTSHAWINI, MELLVILLE, GROUTVILLE START PICKING UP AND DROPPING OFF AT ETETE PROCEED TO SHAKASKRAAL RAILWAY STATION (PICK AND DROP) PROCEED AND TURN LEFT INTO SALT ROCK ROAD CROSS N2 FREEWAY PROCEED PASS SIZANI SCHOOL, PASS SHELL GARAGE, PASS SALT ROCK HOTEL, JOIN DOLPHIN CRESCENT ROAD, JOIN OCEAN DRIVE, JOIN DOLPHIN CRESCENT PROCEED AND TURN RIGHT INTO COMPENSATION BEACH BOULEVARD ROAD PROCEED AND TURN INTO TAXI STOP NEXT TO SPAR (DROP OFF AND PICK UP PASSENGERS), RETURN USING COMPENSATION BEACH ROAD, TURN LEFT TO JOIN HAWKINS ROAD, LEFT INTO BALLITO DRIVE PASS CALTEX GARAGE PROCEED TO A TRAFFIC CIRCLE AND TURN LEFT INTO BALLITO BUSINESS PARK (DROP OFF AND PICK UP PASSENGERS) RETURN TO STANGER TAXI RANK USING BALLITO DRIVE TURN LEFT TO JOIN N2 PROCEED TURN LEFT TO JOIN SALT ROCK ROAD, TURN RIGHT TO JOIN R102 PASS UMHLALI POLICE STATION, PASS STANGER POLICE STATION JOIN ALBERT LUTHULI STREET, TURN RIGHT INTO BALCOMB STREET AND TURN LEFT INTO STANGER TAXI RANK (DROP OFF AND PICK UP PASSENGERS).		
12.3	22027Q22068T10191820 - STANGER TO PIETERMARITZBURG. FROM STANGER TAXI RANK RIGHT AT THE CORNER OF CATO AND BALCOMB STREET, TURN RIGHT INTO BALCOMB STREET, TURN LEFT INTO CATO STREET, TURN RIGHT INTO MAHTMA GHANDI STREET WHICH BECOMES ALBERT LUTHULI STREET, JOIN R74, PASS MAPHUMULO, PASS KRANSKOP AND PROCEED WITH R74 PROCEED AND TURN LEFT INTO R33 PROCEED PASSING SEVEN OAK, PASS NEW HANOVER PROCEED WITH R33 AND TURN LEFT TO BHAMBATHA ROAD WHICH BECOMES DR CHOTA MOTALA ROAD BECOMING CHURCH STREET TURN LEFT TO PIETERMARITZBURG TAXI RANK (DROP OFF AND PICK UP PASSENGERS TO STANGER TAXI RANK USING THE SAME ROUTE).		
12.4	22027Q2206W100191815 - STANGER TO DARNALL FROM STANGER TAXI RANK AT THE CORNER OF CATO STREET AND BALCOMB STREET, TURN LEFT INTO BALCOMB STREET, TURN RIGHT INTO GLEDOWMILL ROAD, TURN LEFT INTO R102 TURN LEFT INTO D159 CROSS RAILWAY BRIDGE (PICK AND DROP PASSENGERS) PROCEED AND TURN RIGHT, CROSS A BRIDGE TOWARDS HULLET SUGARMILL DROP OFF AND PICK UP PASSENGERS AT THE CORNER OF NALLAH AND SAMARDEE ROAD IN DARNALL.		
12.5	22027Q2209QU10191818 - STANGER TO MANDENI. FROM STANGER TAXI RANK AT THE CORNER OF CATO AND BALCOMB STREET, TURN LEFT INTO BALCOMB STREET, TURN RIGHT INTO GLEDOWMILL ROAD, TURN LEFT TO JOIN R102 PROCEED PASSING NEWGEUDELAND, DARNAL, ZINKWAZI, FORT PEARSON TUGELA, TURN LEFT TO JOIN D258 PROCEED AND TURN RIGHT INTO P459 PROCEED AND TURN LEFT AT THE SET OF ROBOTS, PROCEED AND TURN LEFT INTO MANDENI TAXI RANK, DROP OFF PASSENGERS AND PICK UP PASSENGERS TO STANGER TAXI RANK USING THE SAME ROUTE.		
12.6	22027Q220HJ001917122 - STANGER TO BALLITO BAY. FROM STANGER TAXI RANK AT THE CORNER OF CATO AND BALCOMB STREET, TURN LEFT INTO BALCOMB STREET, TURN RIGHT INTO GLEDOWMILL ROAD, TURN RIGHT INTO R102 PASS NTSHAWINI, MELLVILLE, GROUTVILLE START PICKING UP AND DROPPING OFF AT ETETE PROCEED TO SHAKASKRAAL RAILWAY STATION (PICK AND DROP) PROCEED AND TURN LEFT INTO SALT ROCK ROAD CROSS N2 FREEWAY PROCEED PASS SIZANI SCHOOL, PASS SHELL GARAGE, PASS SALT ROCK HOTEL, JOIN DOLPHIN CRESCENT ROAD, JOIN OCEAN DRIVE, JOIN DOLPHIN CRESCENT PROCEED AND TURN RIGHT INTO COMPENSATION BEACH BOULEVARD ROAD PROCEED AND TURN INTO TAXI STOP NEXT TO SPAR (DROP OFF AND PICK UP PASSENGERS), RETURN USING COMPENSATION BEACH ROAD, TURN LEFT TO JOIN HAWKINS ROAD, LEFT INTO BALLITO DRIVE PASS CALTEX GARAGE PROCEED TO A TRAFFIC CIRCLE AND TURN LEFT INTO BALLITO BUSINESS PARK (DROP OFF AND PICK UP PASSENGERS) RETURN TO STANGER TAXI RANK USING BALLITO DRIVE TURN LEFT TO JOIN N2 PROCEED TURN LEFT TO JOIN SALT ROCK ROAD, TURN RIGHT TO JOIN R102 PASS UMHLALI POLICE STATION, PASS STANGER POLICE STATION JOIN ALBERT LUTHULI STREET, TURN RIGHT INTO BALCOMB STREET AND TURN LEFT INTO STANGER TAXI RANK (DROP OFF AND PICK UP PASSENGERS).		
12.7	KZNNRCBC601NS112332 - STANGER TO NTSHAWINI FROM STANGER TAXI RANK TURN RIGHT TO BALCOMB STREET TURN LEFT INTO CHIEF ALBERT STREET PROCEED STANGER PASSING POLICE STATION JOIN R102 TURN RIGHT AT GLEDOW CROSSING AND TURN RIGHT INTO NTSHAWINI AREA THEN LEFT AT MAGANGA COTTAGE TO DROP AND PICK PASSENGERS AND RETURN TO STANGER TAXI RANK ON THE SAME.		
12.8	KZNNRCBC601NS112363 - STANGER TO THEM BENI ONE FROM STANGER TAXI RANK TURN LEFT TO BALCOMB STREET TURN RIGHT TO R102, TURN LEFT BEFORE PASSING GROUTVILLE HIGH SCHOOL THEN INTO D226 AT THEM BENI ONE (MJOOSTY STOP) TO DROP OFF AND PICK UP PASSENGERS AND RETURN TO STANGER TAXI RANK ON THE SAME ROUTE.		
12.9	KZNNRCBC601NS112394 - STANGER TO GLEDOW MILL FROM STANGER TAXI RANK TURN LEFT TO BALCOMB STREET TURN RIGHT INTO GLEDOW MILL ROAD CROSS R102 THEN PROCEED ALONG GLEDOW MILL ROAD PASSING GLEDOW SUGAR MILL DROP OFF PASSENGERS TO GLEDOW MINI MARKET AND DROP OFF AND PICK UP PASSENGERS PROCEED TO GLEDOW MILL MINI MARKET AND DROP OFF AND PICK UP PASSENGERS AND RETURN TO STANGER TAXI RANK IN THE SAME ROUTE.		
12.10	KZNNRCBC601NS112425 - STANGER TO BLYTHDALE BEACH FROM STANGER TAXI RANK TURN LEFT INTO BALCOMB STREET, RIGHT INTO GLEDOW MILL ROAD TURN LEFT INTO R102 TURN RIGHT INTO R74 PROCEED TO BLYTHDALE BEACH TO DROP OFF AND PICK UP PASSENGERS AND RETURN TO STANGER TAXI RANK ON THE SAMEROUTE.		
12.11	KZNNRCBC601NS112456 - STANGER TO NEWGEELERLAND FROM STANGER TAXI RANK LEFT BALCOMB STREET, TURN RIGHT TO GLEDOW MILL ROAD TURN RIGHT TO R102 TURN RIGHT INTO NEW GEELERLAND AND DROP OFF AND PICK UP PASSENGERS AND RETURN TO STANGER TAXI RANK ON THE SAME ROUTE.		



transport

Department:
Transport
Province of KwaZulu-Natal

GAZETTE

LGKZNG32-2023-NOV

REGION: ALL

12.12	KZNNRCBC601NS112487 - STANGER TO SHAKAVILLE FROM STANGER TAXI RANK TURN LEFT TO BALCOMB STREET TURN LEFT INTO GLEDOW MILL ROAD TURN RIGHT INTO KING SHAKA, TURN LEFT INTO MAHATMA GANDI ROAD TURN RIGHT INTO CATO STREET ALONG SHAKAVILLE, DROP OFF PASSENGER AND PICK UP TURN LEFT TO BAUHINIA RIGHT INTO SHAKAVILLE STREET LEFT TO SCHOOL STREET LEFT TO MDIMA RIGHT TO MAFAVUKE, RIGHT TO NOBAMBA RIGHT TO MFECANE AND DROP OFF AND PICK UP PASSENGERS AND RETURN TO STANGER TAXI RANK ON THE SAME ROUTE.
12.13	KZNNRCBC601NS112518 - STANGER TO LINDELANI FROM STANGER TAXI RANK RIGHT INTO BALCOMB STREET LEFT INTO GLEDOW MILL ROAD, TURN RIGHT INTO KING SHAKA PROCEED INTO DOESBURG ROAD, LEFT INTO LINDELANI ROAD DROP OFF AND PICK UP PASSENGERS AND RETURN TO STANGER TAXI RANK ON THE SAME ROUTE.
12.14	KZNNRCBC601NS112549 - STANGER TO DORINGKOP FROM STANGER TAXI RANK RIGHT INTO BALCOMB STREET LEFT INTO GLEDOW MILL ROAD, TURN RIGHT INTO KING SHAKA ROAD PROCEED ALONG DOESBURG ROAD, TURN LEFT TO P10 PASS SHAKAMBULA PASS EMPUMELELO CLINIC LEFT INTO DORINGKOP DROP AND PICK UP PASSENGERS AND RETURN ON TO STANGER TAXI RANK ON THE SAME ROUTE.
12.15	KZNNRCBC601NS112580 - STANGER TO CHARLOTTEDALE FROM STANGER TAXI RANK, TURN RIGHT INTO GLEDOW MILL ROAD, TURN RIGHT INTO R102 PROCEED ALONG R102, TURN LEFT AND PASS GROUTVILLE CLINIC PASS ALDENVILLE PRIMARY SCHOOL PASS THE CHARLOTTEDALE RAILWAY STATION, TURN LEFT TO CHARLOTTEDALE INFORMAL SETTLEMENT, PICK UP AND DROP PASSENGERS AND RETURN TO STANGER TAXI RANK ON THE SAME ROUTE.
12.16	KZNNRCBC601NS112611 - STANGER TO CRANBROOK FROM STANGER TAXI RANK RIGHT INTO BALCOMB STREET LEFT TO CHIEF ALBERT STREET PROCEED PASSING STANGER POLICE STATION, TURN RIGHT TO R102 PASSING CRANBROOK ROAD PROCEED ALONG CRANBROOK ROAD AND PASS ZILUNGISELE PRIMARY SCHOOL AND MGIGIMBE PRIMARY SCHOOL BOTH ON THE LEFT AND AT CRANBROOK PICK AND DROP PASSENGERS AND RETURN TO STANGER TAXI RANK ON THE SAME ROUTE.
12.17	KZNNRCBC601NS112642 - STANGER TO GROUTVILLE FROM STANGER TAXI RANK TURN RIGHT TO BALCOMB STREET AND LEFT TO ALBERT LUTHULI STREET JOIN R102 PROCEED AND TURN RIGHT TO NOKUKHANYA LUTHULI STREET PASS LUTHULI MUSEUM, TURN LEFT AT THE T JUNCTION PASS THE GRAVE YARD AT MELANDA TO DROP OFF AND PICK UP PASSENGERS AND RETURN TO STANGER TAXI RANK ON THE SAME ROUTE.
12.18	KZNNRCBC601NS112673 - STANGER TO ETHEMBENI TWO FROM STANGER TAXI RANK TURN LEFT TO BALCOMB TURN, RIGHT TO GLEDOW MILL ROAD, LEFT TO R102 TURN RIGHT TO JOIN R74 PROCEED STRAIGHT UNTIL YOU JOIN N2 SOUTH FREEWAY PROCEED AND TURN TO THE FIRST LEFT TURN OFF, TURN RIGHT TO D226 AND CROSS OVER N2 FREEWAY, TURN TO THE FIRST RIGHT PALM LAND PASSING B&B TO ETHEMBENI TWO DROP OFF AND PICK UP PASSENGERS AND RETURN TO STANGER TAXI RANK ON THE SAME ROUTE.
12.19	KZNNRCBC601NS112704 - STANGER TO TINLEY MANOR FROM STANGER TAXI RANK LEFT INTO BALCOMB STREET TURN LEFT INTO CHIEF ALBERT LUTHULI STREET PROCEED PASSING STANGER POLICE STATION TURN RIGHT TO JOIN R102 TURN LEFT TINLEY MANOR ROAD PASS UNDERNEATH THE BRIDGE PROCEED STRAIGHT TO TINLEY MANOR PICK UP AND DROP OFF AND PICK UP PASSENGERS AND RETURN TO STANGER TAXI RANK ON THE SAME ROUTE.
12.20	KZNNRCBC601NS112735 - STANGER TO EMPANGENI FROM STANGER TAXI RANK TURN LEFT TO BALCOMB STREET TURN RIGHT TO GLEDOW MILL TURN LEFT TO R102 NORTH, PROCEED STRAIGHT UNTIL TURN LEFT TO R34 TURN RIGHT TO UNNAMED ROAD AFTER MAXWELL TURN RIGHT TO COMMERCIAL ROAD AND TURN RIGHT INTO EMPANGENI B RANK. DROP OFF AND PICK UP PASSENGERS AND RETURN TO STANGER TAXI RANK ON THE SAME ROUTE.
12.21	KZNNRCBC601NS112797 - STANGER TO MTUBATUBA FROM STANGER TAXI RANK LEFT ONTO BALCOMB STREET TURN RIGHT INTO GLEDOW MILL ROAD LEFT INTO R102 RIGHT INTO R74 PROCEED TO JOIN N2 NORTH FREEWAY PASS MTHUNZINI TOLL PLAZA, PROCEED UNTIL TURN RIGHT TO JOIN TO JOIN R618 TURN LEFT TO INYATHI ROAD AND TURN RIGHT INTO MTUBATUBA TAXI RANK, DROP OFF AND PICK UP RETURN TO STANGER TAXI RANK ON THE SAME ROUTE.
12.22	KZNNRCBC601NS112828 - STANGER TO ASHVILLE / MADUNDUBE FROM STANGER TAXI RANK TURN LEFT INTO BALCOMB STREET TURN LEFT TO GLEDOW MILL TURN RIGHT INTO KING SHAKA STREET TURN LEFT INTO R74 PASS STANGER KEARSENEY, DROP OFF PASSENGERS PASS KWANYONGO SPAZA SHOP AT MADUNDUBE AND DROP OF PASSENGERS TURN LEFT TO GLENDALE ROAD PASSING NYASENI STORE TO EMKHAMBINI STOP AT MADUNDUBE, DROP OFF AND PICK UP AT RETURN TO STANGER TAXI RANK ON THE SAME ROUTE.
12.23	KZNNRCBC601NS112890 - STANGER TO SANSOSI FROM STANGER TAXI RANK LEFT TO BALCOMB STREET TURN LEFT TO GLEDOW MILL ROAD, TURN RIGHT TO KING SHAKA ROAD PROCEED ALONG DOESBURG ROAD TURN LEFT TO SANSOSI PICK UP AND DROP OFF PASSENGERS AND RETURN TO STANGER TAXI RANK ON THE SAME ROUTE.
12.24	KZNNRCBC601NS112921 - STANGER TO DRIEFONTEIN FROM STANGER TAXI RANK, RIGHT BALCOMBE STREET, TURN LEFT TO CHIEF ALBERT LUTHULI STREET PROCEED PASSING STANGER POLICE STATION, TURN RIGHT TO R102 PROCEED ALONG R102, TURN RIGHT ON COMPENSATION ROAD PROCEED TO DRIEFONTEIN TAXI RANK DROP AND PICK UP PASSENGERS AND RETURN TO STANGER TAXI RANK ON THE SAME ROUTE.
12.25	KZNNRCBC601NS112952 - STANGER TO SHEFIELD FROM STANGER TAXI RANK TURN LEFT TO BALCOMB STREET TURN RIGHT TO GLEDOW MILL ROAD PROCEED AND TURN RIGHT TO JOIN R102 ALONG R102 TURN LEFT SALT ROCK ROAD AND CROSSOVER N2 FREEWAY INTO SHEFIELD BEACH ROAD PROCEED SHEFIELD BEACH ROAD DROP OFF PASSENGERS PASSING CBD TO BP GARAGE TO SHEFIELD BEACH DROP OFF AND PICK UP PASSENGERS AND RETURN TO STANGER TAXI RANK ON THE SAME ROUTE.
12.26	KZNNRCBC601NS112983 - STANGER TO GREYTOWN FROM STANGER TAXI RANK TURN LEFT INTO BALCOMB STREET TURN LEFT INTO GLEDOW MILL ROUTE, RIGHT INTO KING SHAKA STREET LEFT INTO R74, PROCEED AND TURN LEFT INTO DURBAN STREET INTO GREYTOWN TAXI RANK DROP OFF AND PICK UP PASSENGERS RETURN TO STANGER TAXI RANK ON THE SAME ROUTE.
12.27	KZNNRCBC601NS113076 - STANGER TO TETE FROM STANGER TAXI RANK TURN INTO BALCOMB STREET TURN LEFT INTO CHIEF ALBERT LUTHULI PROCEED PASSING STANGER POLICE STATION TURN RIGHT R102 PROCEED TUR4 RIGHT TETE TOWNSHIP DROP OFF AND PICK UP PASSENGER AND RETURN TO STANGER TAXI RANK ON THE SAME ROUTE.
12.28	KZNNRCBC601NS113138 - STANGER TO SHOMBELA FROM STANGER TAXI RANK TURN INTO BALCOMB STREET TURN LEFT INTO CHIEF ALBERT STREET PASSING STANGER POLICE STATION TURN INTO R102 TURN RIGHT TO ZIHLABATHINI PASSING LLOYD SCHOOL TURN LEFT PROCEED TO SHOMBELA TOWNSHIP DROP OFF AND PICK UP PASSENGER AND RETURN TO STANGER TAXI RANK ON THE SAME ROUTE.
12.29	KZNNRCBC601NS113169 - STANGER TO NKOBONGO FROM STANGER TAXI RANK TURN INTO BALCOMB STREET TURN LEFT INTO CHIEF ALBERT STREET PASSING STANGER POLICE STATION TURN INTO R102 TURN RIGHT INTO CEMETERY ROAD PROCEED TO NKOBONGO TOWNSHIP DROP OFF AND PICK UP PASSENGER AND RETURN TO STANGER TAXI RANK ON THE SAME ROUTE.
12.30	KZNNRCBC601NS113200 - STANGER TO SHAKASKRAAL (NKOBONGO) FROM STANGER TAXI RANK TURN INTO BALCOMB STREET TURN LEFT INTO CHIEF ALBERT STREET PASSING STANGER POLICE STATION TURN INTO R102 INTO SHAKASKRAAL CBD TURN RIGHT INTO SCHOOL ROAD PROCEED TO NKOBONGO TOWNSHIP DROP OFF AND PICK UP PASSENGER AND RETURN TO STANGER TAXI RANK ON THE SAME ROUTE.



transport

Department:
Transport
Province of KwaZulu-Natal

GAZETTE

LGKZNG32-2023-NOV

REGION: ALL

12.31	KZNNRBCB601NS113231 - STANGER TO GROUTVILLE FROM STANGER TAXI RANK TURN INTO BALCOMB STREET TURN LEFT INTO CHIEF ALBERT STREET PASSING STANGER POLICE STATION TURN RIGHT TO JOIN R102 PASSING NONHLEVU HIGH SCHOOL AT GROUTVILLE DROP OFF AND PICK UP PASSENGER AND TURN RIGHT TO D393 AT GROUTVILLE DROP OFF AND PICK UP PASSENGERS AND RETURN TO STANGER TAXI RANK ON THE SAME ROUTE.
12.32	KZNNRBCB601NS113417 - STANGER TO NYATHIKAZI FROM STANGER TAXI RANK TURN INTO BALCOMB STREET TURN RIGHT GLEDOW MILL ROAD, TURN LEFT INTO R102, TURN LEFT TO DARNALL ROAD, TURN LEFT AND PROCEED NYATHIKAZI PROCEED TO NYATHIKAZI DROP OFF AND PICK UP PASSENGER AND RETURN TO STANGER TAXI RANK ON THE SAME ROUTE
12.33	KZNNRBCB601NS113479 - STANGER TO HLOMENDLINI. FROM STANGER TAXI RANK TURN LEFT INTO BALCOMB STREET TURN RIGHT INTO GLEDOW MILL ROAD, TURN LEFT INTO R102 PROCEED, TURN LEFT BDWOOD ROAD PASS BP GARAGE PROCEED HLOMENDLINI TOWNSHIP DROP OFF AND PICK UP PASSENGERS AND RETURN TO STANGER TAXI RANK ON THE SAME ROUTE.



transport

Department:
Transport
Province of KwaZulu-Natal

GAZETTE

LGKZNG32-2023-NOV

REGION: ALL

1)	Application Number: APP0164640	2)	Gazette Number: LGKZNG32-2023-NOV
3)	Applicant: LN KHANYILE ID NO. 6506070630082 Association: STANGER TAXI OWNERS ASSOCIATION	4)	Applicant Address: P O BOX 4555 KWADUKUZA KWAZULU NATAL 4450
5)	Existing Licence Holder: NOT APPLICABLE ID NO. NOT APPLICABLE	6)	Existing Licence Holder Address: NOT APPLICABLE
7)	Type of application: NEW OPERATING LICENCE	8)	Operating Licence Number: NOTAVAILABLE
9)	Vehicle Type: MINIBUS	10)	1 X 15 (SEATED) + 0 (STANDING)
11)	Region: ILEMBE		
12.1	22027Q2201EM10191823 - STANGER TO MANGUZI FROM STANGER TAXI RANK AT THE CORNER OF CATO STREET AND BALCOMB STREET, TURN LEFT INTO BALCOMB STREET, TURN RIGHT INTO GLEDOWMILL ROAD, TURN LEFT INTO R102 PASSING MANDINI, GINGINDLOVU AND TURN LEFT INTO R66, TURN RIGHT INTO R102 TO MTHUNZINI, PASS MTUNZINI, PASS EMPANGENI USING R102 JOIN N2 TO MTUBATUBA PASS HLUHLUWE, PASS MKHUZE, TURN RIGHT INTO P522/1 PASS JOZINI PROCEED AND TURN RIGHT INTO P55/2 PROCEED TO OPHONDWENI AND DROP OFF PASSENGERS PROCEED AND JOIN R22, PROCEED UNTIL MANGUZI THEN TURN RIGHT INTO MANGUZI TAXI RANK (DROP OFF AND PICK UP PASSENGERS AND BACK TO STANGER TAXI RANK)		
12.2	22027Q2202HJ00191826 - STANGER TO BALLITO BAY. FROM STANGER TAXI RANK AT THE CORNER OF CATO AND BALCOMB STREET, TURN LEFT INTO BALCOMB STREET, TURN RIGHT INTO GLEDOWMILL ROAD, TURN RIGHT INTO R102 PASS NTSHAWINI, MELLVILLE, GROUTVILLE START PICKING UP AND DROPPING OFF AT ETETE PROCEED TO SHAKASKRAAL RAILWAY STATION (PICK AND DROP) PROCEED AND TURN LEFT INTO SALT ROCK ROAD CROSS N2 FREEWAY PROCEED PASS SIZANI SCHOOL, PASS SHELL GARAGE, PASS SALT ROCK HOTEL, JOIN DOLPHIN CRESCENT ROAD, JOIN OCEAN DRIVE, JOIN DOLPHIN CRESCENT PROCEED AND TURN RIGHT INTO COMPENSATION BEACH BOULEVARD ROAD PROCEED AND TURN INTO TAXI STOP NEXT TO SPAR (DROP OFF AND PICK UP PASSENGERS), RETURN USING COMPENSATION BEACH ROAD, TURN LEFT TO JOIN HAWKINS ROAD, LEFT INTO BALLITO DRIVE PASS CALTEX GARAGE PROCEED TO A TRAFFIC CIRCLE AND TURN LEFT INTO BALLITO BUSINESS PARK (DROP OFF AND PICK UP PASSENGERS) RETURN TO STANGER TAXI RANK USING BALLITO DRIVE TURN LEFT TO JOIN N2 PROCEED TURN LEFT TO JOIN SALT ROCK ROAD, TURN RIGHT TO JOIN R102 PASS UMHLALI POLICE STATION, PASS STANGER POLICE STATION JOIN ALBERT LUTHULI STREET, TURN RIGHT INTO BALCOMB STREET AND TURN LEFT INTO STANGER TAXI RANK (DROP OFF AND PICK UP PASSENGERS).		
12.3	22027Q22068T10191820 - STANGER TO PIETERMARITZBURG. FROM STANGER TAXI RANK RIGHT AT THE CORNER OF CATO AND BALCOMB STREET, TURN RIGHT INTO BALCOMB STREET, TURN LEFT INTO CATO STREET, TURN RIGHT INTO MAHTMA GHANDI STREET WHICH BECOMES ALBERT LUTHULI STREET, JOIN R74, PASS MAPHUMULO, PASS KRANSKOP AND PROCEED WITH R74 PROCEED AND TURN LEFT INTO R33 PROCEED PASSING SEVEN OAK, PASS NEW HANOVER PROCEED WITH R33 AND TURN LEFT TO BHAMBATHA ROAD WHICH BECOMES DR CHOTA MOTALA ROAD BECOMING CHURCH STREET TURN LEFT TO PIETERMARITZBURG TAXI RANK (DROP OFF AND PICK UP PASSENGERS TO STANGER TAXI RANK USING THE SAME ROUTE).		
12.4	22027Q2206W100191815 - STANGER TO DARNALL FROM STANGER TAXI RANK AT THE CORNER OF CATO STREET AND BALCOMB STREET, TURN LEFT INTO BALCOMB STREET, TURN RIGHT INTO GLEDOWMILL ROAD, TURN LEFT INTO R102 TURN LEFT INTO D159 CROSS RAILWAY BRIDGE (PICK AND DROP PASSENGERS) PROCEED AND TURN RIGHT, CROSS A BRIDGE TOWARDS HULLET SUGARMILL DROP OFF AND PICK UP PASSENGERS AT THE CORNER OF NALLAH AND SAMARDEE ROAD IN DARNALL.		
12.5	22027Q2209QU10191818 - STANGER TO MANDENI. FROM STANGER TAXI RANK AT THE CORNER OF CATO AND BALCOMB STREET, TURN LEFT INTO BALCOMB STREET, TURN RIGHT INTO GLEDOWMILL ROAD, TURN LEFT TO JOIN R102 PROCEED PASSING NEWGEUDELAND, DARNALL, ZINKWAZI, FORT PEARSON TUGELA, TURN LEFT TO JOIN D258 PROCEED AND TURN RIGHT INTO P459 PROCEED AND TURN LEFT AT THE SET OF ROBOTS, PROCEED AND TURN LEFT INTO MANDENI TAXI RANK, DROP OFF PASSENGERS AND PICK UP PASSENGERS TO STANGER TAXI RANK USING THE SAME ROUTE.		
12.6	22027Q220HJ00197122 - STANGER TO BALLITO BAY. FROM STANGER TAXI RANK AT THE CORNER OF CATO AND BALCOMB STREET, TURN LEFT INTO BALCOMB STREET, TURN RIGHT INTO GLEDOWMILL ROAD, TURN RIGHT INTO R102 PASS NTSHAWINI, MELLVILLE, GROUTVILLE START PICKING UP AND DROPPING OFF AT ETETE PROCEED TO SHAKASKRAAL RAILWAY STATION (PICK AND DROP) PROCEED AND TURN LEFT INTO SALT ROCK ROAD CROSS N2 FREEWAY PROCEED PASS SIZANI SCHOOL, PASS SHELL GARAGE, PASS SALT ROCK HOTEL, JOIN DOLPHIN CRESCENT ROAD, JOIN OCEAN DRIVE, JOIN DOLPHIN CRESCENT PROCEED AND TURN RIGHT INTO COMPENSATION BEACH BOULEVARD ROAD PROCEED AND TURN INTO TAXI STOP NEXT TO SPAR (DROP OFF AND PICK UP PASSENGERS), RETURN USING COMPENSATION BEACH ROAD, TURN LEFT TO JOIN HAWKINS ROAD, LEFT INTO BALLITO DRIVE PASS CALTEX GARAGE PROCEED TO A TRAFFIC CIRCLE AND TURN LEFT INTO BALLITO BUSINESS PARK (DROP OFF AND PICK UP PASSENGERS) RETURN TO STANGER TAXI RANK USING BALLITO DRIVE TURN LEFT TO JOIN N2 PROCEED TURN LEFT TO JOIN SALT ROCK ROAD, TURN RIGHT TO JOIN R102 PASS UMHLALI POLICE STATION, PASS STANGER POLICE STATION JOIN ALBERT LUTHULI STREET, TURN RIGHT INTO BALCOMB STREET AND TURN LEFT INTO STANGER TAXI RANK (DROP OFF AND PICK UP PASSENGERS).		
12.7	KZNNRCBC601NS112332 - STANGER TO NTSHAWINI FROM STANGER TAXI RANK TURN RIGHT TO BALCOMB STREET TURN LEFT INTO CHIEF ALBERT STREET PROCEED STANGER PASSING POLICE STATION JOIN R102 TURN RIGHT AT GLEDOW CROSSING AND TURN RIGHT INTO NTSHAWINI AREA THEN LEFT AT MAGANGA COTTAGE TO DROP AND PICK PASSENGERS AND RETURN TO STANGER TAXI RANK ON THE SAME.		
12.8	KZNNRCBC601NS112363 - STANGER TO THEMENI ONE FROM STANGER TAXI RANK TURN LEFT TO BALCOMB STREET TURN RIGHT TO R102, TURN LEFT BEFORE PASSING GROUTVILLE HIGH SCHOOL THEN INTO D226 AT THEMENI ONE (MJOISTY STOP) TO DROP OFF AND PICK UP PASSENGERS AND RETURN TO STANGER TAXI RANK ON THE SAME ROUTE.		
12.9	KZNNRCBC601NS112394 - STANGER TO GLEDOW MILL FROM STANGER TAXI RANK TURN LEFT TO BALCOMB STREET TURN RIGHT INTO GLEDOW MILL ROAD CROSS R102 THEN PROCEED ALONG GLEDOW MILL ROAD PASSING GLEDOW SUGAR MILL DROP OFF PASSENGERS TO GLEDOW MINI MARKET AND DROP OFF AND PICK UP PASSENGERS PROCEED TO GLEDOW MILL MINI MARKET AND DROP OFF AND PICK UP PASSENGERS AND RETURN TO STANGER TAXI RANK IN THE SAME ROUTE.		
12.10	KZNNRCBC601NS112425 - STANGER TO BLYTHEDALE BEACH FROM STANGER TAXI RANK TURN LEFT INTO BALCOMB STREET, RIGHT INTO GLEDOW MILL ROAD TURN LEFT INTO R102 TURN RIGHT INTO R74 PROCEED TO BLYTHEDALE BEACH TO DROP OFF AND PICK UP PASSENGERS AND RETURN TO STANGER TAXI RANK ON THE SAMEROUTE.		
12.11	KZNNRCBC601NS112456 - STANGER TO NEWGEELERLAND FROM STANGER TAXI RANK LEFT BALCOMB STREET, TURN RIGHT TO GLEDOW MILL ROAD TURN RIGHT TO R102 TURN RIGHT INTO NEW GEELERLAND AND DROP OFF AND PICK UP PASSENGERS AND RETURN TO STANGER TAXI RANK ON THE SAME ROUTE.		



transport

Department:
Transport
Province of KwaZulu-Natal

GAZETTE

LGKZNG32-2023-NOV

REGION: ALL

12.12	KZNNRCBC601NS112487 - STANGER TO SHAKAVILLE FROM STANGER TAXI RANK TURN LEFT TO BALCOMB STREET TURN LEFT INTO GLEDOW MILL ROAD TURN RIGHT INTO KING SHAKA, TURN LEFT INTO MAHATMA GANDI ROAD TURN RIGHT INTO CATO STREET ALONG SHAKAVILLE, DROP OFF PASSENGER AND PICK UP TURN LEFT TO BAUHINIA RIGHT INTO SHAKAVILLE STREET LEFT TO SCHOOL STREET LEFT TO MDIMA RIGHT TO MAFAVUKE, RIGHT TO NOBAMBA RIGHT TO MFECANE AND DROP OFF AND PICK UP PASSENGERS AND RETURN TO STANGER TAXI RANK ON THE SAME ROUTE.
12.13	KZNNRCBC601NS112518 - STANGER TO LINDELANI FROM STANGER TAXI RANK RIGHT INTO BALCOMB STREET LEFT INTO GLEDOW MILL ROAD, TURN RIGHT INTO KING SHAKA PROCEED INTO DOESBURG ROAD, LEFT INTO LINDELANI ROAD DROP OFF AND PICK UP PASSENGERS AND RETURN TO STANGER TAXI RANK ON THE SAME ROUTE.
12.14	KZNNRCBC601NS112549 - STANGER TO DORINGKOP FROM STANGER TAXI RANK RIGHT INTO BALCOMB STREET LEFT INTO GLEDOW MILL ROAD, TURN RIGHT INTO KING SHAKA ROAD PROCEED ALONG DOESBURG ROAD, TURN LEFT TO P10 PASS SHAKAMBULA PASS EMPUMELELO CLINIC LEFT INTO DORINGKOP DROP AND PICK UP PASSENGERS AND RETURN ON TO STANGER TAXI RANK ON THE SAME ROUTE.
12.15	KZNNRCBC601NS112580 - STANGER TO CHARLOTTEDALE FROM STANGER TAXI RANK, TURN RIGHT INTO GLEDOW MILL ROAD, TURN RIGHT INTO R102 PROCEED ALONG R102, TURN LEFT AND PASS GROUTVILLE CLINIC PASS ALDENVILLE PRIMARY SCHOOL PASS THE CHARLOTTEDALE RAILWAY STATION, TURN LEFT TO CHARLOTTEDALE INFORMAL SETTLEMENT, PICK UP AND DROP PASSENGERS AND RETURN TO STANGER TAXI RANK ON THE SAME ROUTE.
12.16	KZNNRCBC601NS112611 - STANGER TO CRANBROOK FROM STANGER TAXI RANK RIGHT TO BALCOMB STREET LEFT TO CHIEF ALBERT STREET PROCEED PASSING STANGER POLICE STATION, TURN RIGHT TO R102 PASSING CRANBROOK ROAD PROCEED ALONG CRANBROOK ROAD AND PASS ZILUNGISELE PRIMARY SCHOOL AND MGIGIMBE PRIMARY SCHOOL BOTH ON THE LEFT AND AT CRANBROOK PICK AND DROP PASSENGERS AND RETURN TO STANGER TAXI RANK ON THE SAME ROUTE.
12.17	KZNNRCBC601NS112642 - STANGER TO GROUTVILLE FROM STANGER TAXI RANK TURN RIGHT TO BALCOMB STREET AND LEFT TO ALBERT LUTHULI STREET JOIN R102 PROCEED AND TURN RIGHT TO NOKUKHANYA LUTHULI STREET PASS LUTHULI MUSEUM, TURN LEFT AT THE T JUNCTION PASS THE GRAVE YARD AT MELANDA TO DROP OFF AND PICK UP PASSENGERS AND RETURN TO STANGER TAXI RANK ON THE SAME ROUTE.
12.18	KZNNRCBC601NS112673 - STANGER TO ETHEMBENI TWO FROM STANGER TAXI RANK TURN LEFT TO BALCOMB STREET, LEFT TO R102 TURN RIGHT TO JOIN R74 PROCEED STRAIGHT UNTIL YOU JOIN N2 SOUTH FREEWAY PROCEED AND TURN TO THE FIRST LEFT TURN OFF, TURN RIGHT TO D226 AND CROSS OVER N2 FREEWAY, TURN TO THE FIRST RIGHT PALM LAND PASSING B&B TO ETHEMBENI TWO DROP OFF AND PICK UP PASSENGERS AND RETURN TO STANGER TAXI RANK ON THE SAME ROUTE.
12.19	KZNNRCBC601NS112704 - STANGER TO TINLEY MANOR FROM STANGER TAXI RANK LEFT INTO BALCOMB STREET TURN LEFT INTO CHIEF ALBERT LUTHULI STREET PROCEED PASSING STANGER POLICE STATION TURN RIGHT TO JOIN R102 TURN LEFT TINLEY MANOR ROAD PASS UNDERNEATH THE BRIDGE PROCEED STRAIGHT TO TINLEY MANOR PICK UP AND DROP OFF AND PICK UP PASSENGERS AND RETURN TO STANGER TAXI RANK ON THE SAME ROUTE.
12.20	KZNNRCBC601NS112735 - STANGER TO EMPANGENI FROM STANGER TAXI RANK TURN LEFT TO BALCOMB STREET TURN RIGHT TO GLEDOW MILL TURN LEFT TO R102 NORTH, PROCEED STRAIGHT UNTIL TURN LEFT TO R34 TURN RIGHT TO UNNAMED ROAD AFTER MAXWELL TURN RIGHT TO COMMERCIAL ROAD AND TURN RIGHT INTO EMPANGENI B RANK. DROP OFF AND PICK UP PASSENGERS AND RETURN TO STANGER TAXI RANK ON THE SAME ROUTE.
12.21	KZNNRCBC601NS112797 - STANGER TO MTUBATUBA FROM STANGER TAXI RANK LEFT ONTO BALCOMB STREET TURN RIGHT INTO GLEDOW MILL ROAD LEFT INTO R102 RIGHT INTO R74 PROCEED TO JOIN N2 NORTH FREEWAY PASS MTHUNZINI TOLL PLAZA, PROCEED UNTIL TURN RIGHT TO JOIN TO JOIN R618 TURN LEFT TO INYATHI ROAD AND TURN RIGHT INTO MTUBATUBA TAXI RANK, DROP OFF AND PICK UP RETURN TO STANGER TAXI RANK ON THE SAME ROUTE.
12.22	KZNNRCBC601NS112828 - STANGER TO ASHVILLE / MADUNDUBE FROM STANGER TAXI RANK TURN LEFT INTO BALCOMB STREET TURN LEFT TO GLEDOW MILL TURN RIGHT INTO KING SHAKA STREET TURN LEFT INTO R74 PASS STANGER KEARSENEY, DROP OFF PASSENGERS PASS KWANYONGO SPAZA SHOP AT MADUNDUBE AND DROP OF PASSENGERS TURN LEFT TO GLENDALE ROAD PASSING NYASENI STORE TO EMKHAMBINI STOP AT MADUNDUBE, DROP OFF AND PICK UP AT RETURN TO STANGER TAXI RANK ON THE SAME ROUTE.
12.23	KZNNRCBC601NS112890 - STANGER TO SANSOSI FROM STANGER TAXI RANK LEFT TO BALCOMB STREET TURN LEFT TO GLEDOW MILL ROAD, TURN RIGHT TO KING SHAKA ROAD PROCEED ALONG DOESBURG ROAD TURN LEFT TO SANSOSI PICK UP AND DROP OFF PASSENGERS AND RETURN TO STANGER TAXI RANK ON THE SAME ROUTE.
12.24	KZNNRCBC601NS112921 - STANGER TO DRIEFONTEIN FROM STANGER TAXI RANK, RIGHT BALCOMBE STREET, TURN LEFT TO CHIEF ALBERT LUTHULI STREET PROCEED PASSING STANGER POLICE STATION, TURN RIGHT TO R102 PROCEED ALONG R102, TURN RIGHT ON COMPENSATION ROAD PROCEED TO DRIEFONTEIN TAXI RANK DROP AND PICK UP PASSENGERS AND RETURN TO STANGER TAXI RANK ON THE SAME ROUTE.
12.25	KZNNRCBC601NS112952 - STANGER TO SHEFIELD FROM STANGER TAXI RANK TURN LEFT TO BALCOMB STREET TURN RIGHT TO GLEDOW MILL ROAD PROCEED AND TURN RIGHT TO JOIN R102 ALONG R102 TURN LEFT SALT ROCK ROAD AND CROSSOVER N2 FREEWAY INTO SHEFIELD BEACH ROAD PROCEED SHEFIELD BEACH ROAD DROP OFF PASSENGERS PASSING CBD TO BP GARAGE TO SHEFIELD BEACH DROP OFF AND PICK UP PASSENGERS AND RETURN TO STANGER TAXI RANK ON THE SAME ROUTE.
12.26	KZNNRCBC601NS112983 - STANGER TO GREYTOWN FROM STANGER TAXI RANK TURN LEFT INTO BALCOMB STREET TURN LEFT INTO GLEDOW MILL ROUTE, RIGHT INTO KING SHAKA STREET LEFT INTO R74, PROCEED AND TURN LEFT INTO DURBAN STREET INTO GREYTOWN TAXI RANK DROP OFF AND PICK UP PASSENGERS RETURN TO STANGER TAXI RANK ON THE SAME ROUTE.
12.27	KZNNRCBC601NS113076 - STANGER TO TETE FROM STANGER TAXI RANK TURN INTO BALCOMB STREET TURN LEFT INTO CHIEF ALBERT LUTHULI PROCEED PASSING STANGER POLICE STATION TURN RIGHT R102 PROCEED TUR4 RIGHT TETE TOWNSHIP DROP OFF AND PICK UP PASSENGER AND RETURN TO STANGER TAXI RANK ON THE SAME ROUTE.
12.28	KZNNRCBC601NS113138 - STANGER TO SHOMBELA FROM STANGER TAXI RANK TURN INTO BALCOMB STREET TURN LEFT INTO CHIEF ALBERT STREET PASSING STANGER POLICE STATION TURN INTO R102 TURN RIGHT TO ZIHLABATHINI PASSING LLOYD SCHOOL TURN LEFT PROCEED TO SHOMBELA TOWNSHIP DROP OFF AND PICK UP PASSENGER AND RETURN TO STANGER TAXI RANK ON THE SAME ROUTE.
12.29	KZNNRCBC601NS113169 - STANGER TO NKOBONGO FROM STANGER TAXI RANK TURN INTO BALCOMB STREET TURN LEFT INTO CHIEF ALBERT STREET PASSING STANGER POLICE STATION TURN INTO R102 TURN RIGHT INTO CEMETERY ROAD PROCEED TO NKOBONGO TOWNSHIP DROP OFF AND PICK UP PASSENGER AND RETURN TO STANGER TAXI RANK ON THE SAME ROUTE.
12.30	KZNNRCBC601NS113200 - STANGER TO SHAKASKRAAL (NKOBONGO) FROM STANGER TAXI RANK TURN INTO BALCOMB STREET TURN LEFT INTO CHIEF ALBERT STREET PASSING STANGER POLICE STATION TURN INTO R102 INTO SHAKASKRAAL CBD TURN RIGHT INTO SCHOOL ROAD PROCEED TO NKOBONGO TOWNSHIP DROP OFF AND PICK UP PASSENGER AND RETURN TO STANGER TAXI RANK ON THE SAME ROUTE.



transport

Department:
Transport
Province of KwaZulu-Natal

GAZETTE

LGKZNG32-2023-NOV

REGION: ALL

12.31	KZNNRBCB601NS113231 - STANGER TO GROUTVILLE FROM STANGER TAXI RANK TURN INTO BALCOMB STREET TURN LEFT INTO CHIEF ALBERT STREET PASSING STANGER POLICE STATION TURN RIGHT TO JOIN R102 PASSING NONHLEVU HIGH SCHOOL AT GROUTVILLE DROP OFF AND PICK UP PASSENGER AND TURN RIGHT TO D393 AT GROUTVILLE DROP OFF AND PICK UP PASSENGERS AND RETURN TO STANGER TAXI RANK ON THE SAME ROUTE.
12.32	KZNNRBCB601NS113417 - STANGER TO NYATHIKAZI FROM STANGER TAXI RANK TURN INTO BALCOMB STREET TURN RIGHT GLEDOW MILL ROAD, TURN LEFT INTO R102, TURN LEFT TO DARNALL ROAD, TURN LEFT AND PROCEED NYATHIKAZI PROCEED TO NYATHIKAZI DROP OFF AND PICK UP PASSENGER AND RETURN TO STANGER TAXI RANK ON THE SAME ROUTE
12.33	KZNNRBCB601NS113479 - STANGER TO HLOMENDLINI. FROM STANGER TAXI RANK TURN LEFT INTO BALCOMB STREET TURN RIGHT INTO GLEDOW MILL ROAD, TURN LEFT INTO R102 PROCEED, TURN LEFT BDWOOD ROAD PASS BP GARAGE PROCEED HLOMENDLINI TOWNSHIP DROP OFF AND PICK UP PASSENGERS AND RETURN TO STANGER TAXI RANK ON THE SAME ROUTE.



transport

Department:
Transport
Province of KwaZulu-Natal

GAZETTE

LGKZNG32-2023-NOV

REGION: ALL

1)	Application Number: APP0163819	2)	Gazette Number: LGKZNG32-2023-NOV
3)	Applicant: NC MKHIZE ID NO. 7805080828085 Association: KWANDENGEZI TAXI OWNERS ASSOCIATION	4)	Applicant Address: 5545 LAMULA RD KWANDENGEZI 3607
5)	Existing Licence Holder: NOT APPLICABLE ID NO. NOT APPLICABLE	6)	Existing Licence Holder Address: NOT APPLICABLE
7)	Type of application: NEW OPERATING LICENCE	8)	Operating Licence Number: NOTAVAILABLE
9)	Vehicle Type: MINIBUS	10)	1 X 15 (SEATED) + 0 (STANDING)
11)	Region: DURBAN WEST		
12.1	<p>2206RK21004R00048106 - KWANDENGEZI TO DURBAN METRO</p> <p>FROM KWANDENGEZI TAXI RANK IN TOM-TOM ROAD, RIGHT INTO AND ALONG OLD MAIN ROAD, INTO THE M1 WHICH BEBOMCES HIGGINSON HIGHWAY IN AN EASTERLY DIRECTION AND PROCEED INTO GRIMSBY ROAD, INTO SOUTH COAST ROAD, INTO M7, INTO UMBILO ROAD, INTO WARWICK AVENUE, INTO ALICE STREET, LEFT INTO LEOPOLD STREET AND PROCEED TO CANNONGATE TAXI RANK, AND RETURN TO KWANDENGEZI TAXI RANK GENERALLY ALONG THE SAME ROUTE IN THE OPPOSITE DIRECTION.</p> <p>2.2 FROM KWANDENGEZI TAXI RANK IN TOM-TOM ROAD, RIGHT INTO AND ALONG OLD RICHMOND ROAD (MR518 WHICH BECOMES MR468), TURN LEFT INTO M1, PROCEED INTO AND ALONG RICHMOND ROAD TO THE ON-RAMP TO THE N3, TURN RIGHT ONTO THE N3 AND PROCEED ALONG THE WESTERN FREEWAY (EAST) INTO OLD DUTCH ROAD, INTO ALICE STREET, INTO SOLDIERS' WAY, RIGHT INTO QUEEN STREET, INTO PINE STREET, INTO RUSSEL STREET, LEFT INTO LEOPOLD STREET AND PROCEED TO CANNONGATE TAXI RANK, AND RETURN TO KWANDENGEZI TAXI RANK GENERALLY ALONG THE SAME ROUTE IN THE OPPOSITE DIRECTION.</p>		
12.2	<p>2206RK2206RK00048105 - KWANDENGEZI TO PINETOWN</p> <p>FROM KWANDENGEZI TAXI RANK IN TOM-TOM ROAD, RIGHT INTO AND ALONG OLD RICHMOND ROAD (MR518 WHICH BECOMES MR468), TURN LEFT INTO THE M1, PROCEED INTO AND ALONG RICHMOND ROAD, INTO WESTMEAD AND BACK INTO RICHMOND ROAD, INTO AND ALONG OLD MAIN ROAD, TURN RIGHT INTO ANDERSON STREET TAXI RANK IN PINETOWN, AND RETURN TO KWANDENGEZI TAXI RANK AND RETURN USING THE SAME ROUTE.</p> <p>KWANDENGEZI TO NEW GERMANY AND RETURN: FROM KWANDENGEZI TAXI RANK IN TOM-TOM ROAD, RIGHT INTO AND ALONG OLD RICHMOND ROAD, TURN LEFT INTO THE M1, PROCEED INTO AND ALONG RICHMOND ROAD, INTO AND ALONG OLD MAIN ROAD, INTO CROMPTON STREET, INTO SHEPSTONE ROAD (M32), INTO ESTON ROAD AND PROCEED TO ANDERSON STREET TAXI RANK ALONG CROMPTON STREET, LAUTH ROAD, GLENUGIE ROAD, OLD MAIN ROAD INTO ANDERSON STREET AND RETURN TO KWANDENGEZI TAXI RANK USING THE SAME ROUTE.</p>		



transport

Department:
Transport
Province of KwaZulu-Natal

GAZETTE

LGKZNG32-2023-NOV

REGION: ALL

1) Application Number: APP0163946	2) Gazette Number: LGKZNG32-2023-NOV
3) Applicant: AL MPHANDE ID NO. 6307170420080 Association: AMAOTI TAXI OWNERS ASSOCIATION	4) Applicant Address: 4 COVERT GARDENS VERULAM 4339
5) Existing Licence Holder: DN MPHANDE ID NO. 6002195708086	6) Existing Licence Holder Address: PO BOX 797 VERULAM, DURBAN KWA ZULU NATAL KWA-ZULU NATAL 4340
7) Type of application: DECEASED TRANSFER AND NEW OPERATING LICENCE	8) Operating Licence Number: LKNKZN0123434
9) Vehicle Type: MINIBUS TAXI	10) 1 X 9-16 (SEATED) + 0 (STANDING)
11) Region: GREATER NORTH	
12.1	<p>2206RT2206LS00053486 - AMAOTI TO DURBAN FROM ANY OF THE INNER CIRCLE POINTS/RANKS (INTERNAL) ON ROAD D403, (MFEKA'S KRAAL), ALONG D403 PASSING LANGALIBALELE SCHOOL, LEFT INTO MR93, INTO KWAMASHU HIGHWAY (M25), INTO NORTH COAST ROAD (R102), INTO UMGENI ROAD - (INTO SOLDIER'S WAY, RIGHT INTO QUEEN STREET, RIGHT INTO FIELD STREET AND PROCEED TO SOLDIER'S WAY TAXI RANK), OR RIGHT INTO LEOPOLD STREET, RIGHT INTO WARWICK AVENUE, INTO CENTENARY ROAD AND PROCEED TO CENTENARY ROAD TAXI RANK.</p> <p>ALTERNATIVE ROUTE ALONG THE ABOVE ROUTE INTO KWAMASHU HIGHWAY (M25), TURN RIGHT INTO THE ON-RAMP TO THE N2, LEFT INTO THE ON-RAMP TO THE N3, ALONG THE N3, INTO OLD DUTCH ROAD, - (LEFT INTO CENTENARY ROAD AND PROCEED TO CENTENARY ROAD TAXI RANK), OR (INTO ALICE STREET, RIGHT INTO SOLDIER'S WAY, RIGHT INTO SOLDIER'S WAY TAXI RANK).</p> <p>ALTERNATIVE ROUTE ALONG ROUTE (1) ABOVE, INTO KWAMASHU HIGHWAY (M25), TURN RIGHT INTO THE ON-RAMP TO THE N2, ALONG THE N2 - (TURN LEFT INTO THE OFF-RAMP TO INANDA ROAD (M21), INTO SEA COW LAKE ROAD, RIGHT INTO NORTH COAST ROAD, OR, TURN LEFT INTO THE OFF-RAMP TO INANDA ROAD (M21), ALONG THE OFF-RAMP, LEFT INTO UMGENI ROAD (M19), ALONG M19 - INTO UMGENI ROAD (R102), AND PROCEED TO SOLDIER'S WAY OR CENTENARY ROAD TAXI RANK USING ROUTE (1) ABOVE.</p> <p>FROM OHLANGE CASH AND CARRY ON WESTHAM DRIVE, ALONG THE ROAD LEADING TO D403, - (RIGHT ALONG AND LEFT INTO D403, OR, FOLLOW THE ROAD WHICH GOES PASS OHLANGE HIGH SCHOOL ON THE SOUTH SIDE) - LEFT INTO MR93, INTO KWAMASHU HIGHWAY (M25), AND ALONG ANY OF THE ROUTES DETAILED ABOVE.</p> <p>RETURN ROUTE: DURBAN TO AMAOTI FROM SOLDIER'S WAY TAXI RANK INTO FIELD STREET, INTO ALBERT STREET, INTO UMGENI ROAD, INTO NORTH COAST ROAD, INTO KWAMASHU HIGHWAY (M25), ALONG M25, INTO MAIN ROAD 93, ALONG MR93, TURN RIGHT INTO D403, ALONG D403 PASSING LANGALIBALELE SCHOOL, AND PROCEED TO ANY OF THE INNER CIRCLE POINTS OR INFORMAL RANKS ON ROAD D403 (MFEKA'S KRAAL). RESTRICTED FROM PICKING UP AT KWA LANGALIBALELE SCHOOL ON THE FORWARD JOURNEY AND FROM SETTING DOWN ON THE RETURN JOURNEY.</p> <p>ALTERNATIVE ROUTE FROM SOLDIER'S WAY TAXI RANK INTO FIELD STREET, LEFT INTO LEOPOLD STREET, ALONG LEOPOLD STREET, INTO CANONGATE ROAD, INTO THE N3 WESTERN FREEWAY, ALONG THE N3, LEFT INTO THE ON-RAMP TO THE N2, INTO N2, ALONG THE N2, LEFT INTO THE OFF-RAMP TO KWAMASHU HIGHWAY (MR25), INTO MR93, AND CONTINUE AS PER THE RETURN ROUTE 1 ABOVE.</p> <p>RETURN ROUTE FROM CENTENARY ROAD TAXI RANK, RIGHT INTO MARKET ROAD LEFT INTO ALICE STREET, LEFT INTO ALBERT STREET, INTO UMGENI ROAD, INTO NORTH COAST ROAD, INTO KWAMASHU HIGHWAY (M25), INTO MR93 AND CONTINUE AS PER THE RETURN ROUTE ALTERNATIVE RETURN ROUTE.</p>
12.2	<p>2206RT2206LS00053488 - AMAOTI TO MOUNT EDGEcombe FROM ANY OF THE INNER CIRCLE POINTS / INFORMAL RANKS (AMAOTI) ON ROAD D403 (MFEKA'S KRAAL), ALONG ROAD D403, PASSING LANGALIBALELE SCHOOL, TURN LEFT INTO MAIN ROAD 93, INTO KWAMASHU HIGHWAY (M25), LEFT INTO THE ON-RAMP TO THE N2, LEFT ALONG THE N2, TURN LEFT INTO M41 OFF-RAMP, LEFT INTO METROPOLITAN ROUTE (M41), INTO MOUNT EDGEcombe, OUTSIDE THE HOTEL AND RETURN.</p>
12.3	<p>2206RT2206LS00053489 - 1. AMAOTI TO CROSS ROADS (KWAMASHU). FROM AMAOTI (INNER CIRCLE POINTS), ALONG D403 PASS LANGALIBALELE SCHOOL, LEFT INTO MAIN ROAD 93, ALONG MR93, INTO KWAMASHU HIGHWAY (M25), TURN LEFT INTO THE OFF-RAMP TO MALANDELA ROAD / MR93 (CROSS ROADS) TAXI RANK AND RETURN ALONG THE SAME ROUTE.</p> <p>RETURN ROUTE 4 4.2. KWAMASHU CROSS ROADS TO AMAOTI FROM KWAMASHU CROSS ROADS TAXI RANK (CORNER OF MALANDELA ROAD / MR93), INTO MALANDELA ROAD, LEFT INTO THE ON-RAMP TO KWAMASHU HIGHWAY (M25), INTO MAIN ROAD 93, ALONG MAIN ROAD 93, TURN RIGHT INTO D403, ALONG D403, PASSING LANGALIBALELE SCHOOL AND PROCEED TO ANY OF THE INNER CIRCLE POINTS / INFORMAL RANKS ON ROAD D403 IN AMAOTI.</p>
12.4	<p>2206RT2206U200053491 - AMAOTI TO VERULAM FROM AMAOTI (INNER CIRCLE POINTS) ZWELISHA INFORMAL RANK, MFEKA'S KRAAL, ON ROAD D403, ALONG D403 PASSING LANGALIBALELE SCHOOL, LEFT INTO MAIN ROAD 92, ALONG MR93 INTO KWAMASHU HIGHWAY, LEFT INTO THE ON-TAMP TO THE PROVINCIAL ROAD (R102), ALONG R102, RIGHT INTO WICKS STREET, TURN LEFT INTO TODD STREET, RIGHT INTO IRELAND STREET AND PROCEED TO AN APPROVED TAXI RANK ON IRELAND STREET AND RETURN.</p>
12.5	<p>2206RT2206U800053492 - AMAOTI TO UMHLANGA ROCKS FROM ANY OF THE INNER CIRCLE POINTS / INFORMAL RANKS ON ROAD D403 (MFEKA'S KRAAL), ALONG D403, TURNING LEFT JOINING WESTHAM DRIVE, LEFT INTO LENHAM DRIVE, RIGHT INTO NORTHERN DRIVE, LEFT INTO PHOENIX HIGHWAY, ALONG PHOENIX HIGHWAY, TURNING RIGHT INTO THE ON-RAMP TO M41, ALONG M41, LEFT INTO THE OFF-RAMP TO UMHLANGA ROCKS DRIVE (M12), LEFT INTO UMHLANGA ROCKS DRIVE, ALONG M12, TURN RIGHT INTO LIGHTHOUSE ROAD, LEFT INTO TANAGER WAY AND PROCEED TO AN APPROVED TAXI RANK ON TANAGER WAY.</p>



transport

Department:
Transport
Province of KwaZulu-Natal

GAZETTE

LGKZNG32-2023-NOV

REGION: ALL

1)	Application Number: APP0164651	2)	Gazette Number: LGKZNG32-2023-NOV
3)	Applicant: BC MBUYISA ID NO. 7103165653085 Association: STANGER TAXI OWNERS ASSOCIATION	4)	Applicant Address: PO BOX 4555 STANGER 4450
5)	Existing Licence Holder: NOT APPLICABLE ID NO. NOT APPLICABLE	6)	Existing Licence Holder Address: NOT APPLICABLE
7)	Type of application: NEW OPERATING LICENCE	8)	Operating Licence Number: NOTAVAILABLE
9)	Vehicle Type: MINIBUS	10)	1 X 15 (SEATED) + 0 (STANDING)
11)	Region: ILEMBE		
12.1	22027Q2201EM10191823 - STANGER TO MANGUZI FROM STANGER TAXI RANK AT THE CORNER OF CATO STREET AND BALCOMB STREET, TURN LEFT INTO BALCOMB STREET, TURN RIGHT INTO GLEDOWMILL ROAD, TURN LEFT INTO R102 PASSING MANDINI, GINGINDLOVU AND TURN LEFT INTO R66, TURN RIGHT INTO R102 TO MTHUNZINI, PASS MTUNZINI, PASS EMPANGENI USING R102 JOIN N2 TO MTUBATUBA PASS HLUHLUWE, PASS MKHUZE, TURN RIGHT INTO P522/1 PASS JOZINI PROCEED AND TURN RIGHT INTO P55/2 PROCEED TO OPHONDWENI AND DROP OFF PASSENGERS PROCEED AND JOIN R22, PROCEED UNTIL MANGUZI THEN TURN RIGHT INTO MANGUZI TAXI RANK (DROP OFF AND PICK UP PASSENGERS AND BACK TO STANGER TAXI RANK)		
12.2	22027Q2202HJ00191826 - STANGER TO BALLITO BAY. FROM STANGER TAXI RANK AT THE CORNER OF CATO AND BALCOMB STREET, TURN LEFT INTO BALCOMB STREET, TURN RIGHT INTO GLEDOWMILL ROAD, TURN RIGHT INTO R102 PASS NTSHAWINI, MELLVILLE, GROUTVILLE START PICKING UP AND DROPPING OFF AT ETETE PROCEED TO SHAKASKRAAL RAILWAY STATION (PICK AND DROP) PROCEED AND TURN LEFT INTO SALT ROCK ROAD CROSS N2 FREEWAY PROCEED PASS SIZANI SCHOOL, PASS SHELL GARAGE, PASS SALT ROCK HOTEL, JOIN DOLPHIN CRESCENT ROAD, JOIN OCEAN DRIVE, JOIN DOLPHIN CRESCENT PROCEED AND TURN RIGHT INTO COMPENSATION BEACH BOULEVARD ROAD PROCEED AND TURN INTO TAXI STOP NEXT TO SPAR (DROP OFF AND PICK UP PASSENGERS), RETURN USING COMPENSATION BEACH ROAD, TURN LEFT TO JOIN HAWKINS ROAD, LEFT INTO BALLITO DRIVE PASS CALTEX GARAGE PROCEED TO A TRAFFIC CIRCLE AND TURN LEFT INTO BALLITO BUSINESS PARK (DROP OFF AND PICK UP PASSENGERS) RETURN TO STANGER TAXI RANK USING BALLITO DRIVE TURN LEFT TO JOIN N2 PROCEED TURN LEFT TO JOIN SALT ROCK ROAD, TURN RIGHT TO JOIN R102 PASS UMHLALI POLICE STATION, PASS STANGER POLICE STATION JOIN ALBERT LUTHULI STREET, TURN RIGHT INTO BALCOMB STREET AND TURN LEFT INTO STANGER TAXI RANK (DROP OFF AND PICK UP PASSENGERS).		
12.3	22027Q22068T10191820 - STANGER TO PIETERMARITZBURG. FROM STANGER TAXI RANK RIGHT AT THE CORNER OF CATO AND BALCOMB STREET, TURN RIGHT INTO BALCOMB STREET, TURN LEFT INTO CATO STREET, TURN RIGHT INTO MAHTMA GHANDI STREET WHICH BECOMES ALBERT LUTHULI STREET, JOIN R74, PASS MAPHUMULO, PASS KRANSKOP AND PROCEED WITH R74 PROCEED AND TURN LEFT INTO R33 PROCEED PASSING SEVEN OAK, PASS NEW HANOVER PROCEED WITH R33 AND TURN LEFT TO BHAMBATHA ROAD WHICH BECOMES DR CHOTA MOTALA ROAD BECOMING CHURCH STREET TURN LEFT TO PIETERMARITZBURG TAXI RANK (DROP OFF AND PICK UP PASSENGERS TO STANGER TAXI RANK USING THE SAME ROUTE).		
12.4	22027Q2206W100191815 - STANGER TO DARNALL FROM STANGER TAXI RANK AT THE CORNER OF CATO STREET AND BALCOMB STREET, TURN LEFT INTO BALCOMB STREET, TURN RIGHT INTO GLEDOWMILL ROAD, TURN LEFT INTO R102 TURN LEFT INTO D159 CROSS RAILWAY BRIDGE (PICK AND DROP PASSENGERS) PROCEED AND TURN RIGHT, CROSS A BRIDGE TOWARDS HULLET SUGARMILL DROP OFF AND PICK UP PASSENGERS AT THE CORNER OF NALLAH AND SAMARDEE ROAD IN DARNALL.		
12.5	22027Q2209QU10191818 - STANGER TO MANDENI. FROM STANGER TAXI RANK AT THE CORNER OF CATO AND BALCOMB STREET, TURN LEFT INTO BALCOMB STREET, TURN RIGHT INTO GLEDOWMILL ROAD, TURN LEFT TO JOIN R102 PROCEED PASSING NEWGEUDELAND, DARNAL, ZINKWAZI, FORT PEARSON TUGELA, TURN LEFT TO JOIN D258 PROCEED AND TURN RIGHT INTO P459 PROCEED AND TURN LEFT AT THE SET OF ROBOTS, PROCEED AND TURN LEFT INTO MANDENI TAXI RANK, DROP OFF PASSENGERS AND PICK UP PASSENGERS TO STANGER TAXI RANK USING THE SAME ROUTE.		
12.6	22027Q220HJ00197122 - STANGER TO BALLITO BAY. FROM STANGER TAXI RANK AT THE CORNER OF CATO AND BALCOMB STREET, TURN LEFT INTO BALCOMB STREET, TURN RIGHT INTO GLEDOWMILL ROAD, TURN RIGHT INTO R102 PASS NTSHAWINI, MELLVILLE, GROUTVILLE START PICKING UP AND DROPPING OFF AT ETETE PROCEED TO SHAKASKRAAL RAILWAY STATION (PICK AND DROP) PROCEED AND TURN LEFT INTO SALT ROCK ROAD CROSS N2 FREEWAY PROCEED PASS SIZANI SCHOOL, PASS SHELL GARAGE, PASS SALT ROCK HOTEL, JOIN DOLPHIN CRESCENT ROAD, JOIN OCEAN DRIVE, JOIN DOLPHIN CRESCENT PROCEED AND TURN RIGHT INTO COMPENSATION BEACH BOULEVARD ROAD PROCEED AND TURN INTO TAXI STOP NEXT TO SPAR (DROP OFF AND PICK UP PASSENGERS), RETURN USING COMPENSATION BEACH ROAD, TURN LEFT TO JOIN HAWKINS ROAD, LEFT INTO BALLITO DRIVE PASS CALTEX GARAGE PROCEED TO A TRAFFIC CIRCLE AND TURN LEFT INTO BALLITO BUSINESS PARK (DROP OFF AND PICK UP PASSENGERS) RETURN TO STANGER TAXI RANK USING BALLITO DRIVE TURN LEFT TO JOIN N2 PROCEED TURN LEFT TO JOIN SALT ROCK ROAD, TURN RIGHT TO JOIN R102 PASS UMHLALI POLICE STATION, PASS STANGER POLICE STATION JOIN ALBERT LUTHULI STREET, TURN RIGHT INTO BALCOMB STREET AND TURN LEFT INTO STANGER TAXI RANK (DROP OFF AND PICK UP PASSENGERS).		
12.7	KZNNRCBC601NS112332 - STANGER TO NTSHAWINI FROM STANGER TAXI RANK TURN RIGHT TO BALCOMB STREET TURN LEFT INTO CHIEF ALBERT STREET PROCEED STANGER PASSING POLICE STATION JOIN R102 TURN RIGHT AT GLEDOW CROSSING AND TURN RIGHT INTO NTSHAWINI AREA THEN LEFT AT MAGANGA COTTAGE TO DROP AND PICK PASSENGERS AND RETURN TO STANGER TAXI RANK ON THE SAME.		
12.8	KZNNRCBC601NS112363 - STANGER TO THEM BENI ONE FROM STANGER TAXI RANK TURN LEFT TO BALCOMB STREET TURN RIGHT TO R102, TURN LEFT BEFORE PASSING GROUTVILLE HIGH SCHOOL THEN INTO D226 AT THEM BENI ONE (MJOOSTY STOP) TO DROP OFF AND PICK UP PASSENGERS AND RETURN TO STANGER TAXI RANK ON THE SAME ROUTE.		
12.9	KZNNRCBC601NS112394 - STANGER TO GLEDOW MILL FROM STANGER TAXI RANK TURN LEFT TO BALCOMB STREET TURN RIGHT INTO GLEDOW MILL ROAD CROSS R102 THEN PROCEED ALONG GLEDOW MILL ROAD PASSING GLEDOW SUGAR MILL DROP OFF PASSENGERS TO GLEDOW MINI MARKET AND DROP OFF AND PICK UP PASSENGERS PROCEED TO GLEDOW MILL MINI MARKET AND DROP OFF AND PICK UP PASSENGERS AND RETURN TO STANGER TAXI RANK IN THE SAME ROUTE.		
12.10	KZNNRCBC601NS112425 - STANGER TO BLYTHDALE BEACH FROM STANGER TAXI RANK TURN LEFT INTO BALCOMB STREET, RIGHT INTO GLEDOW MILL ROAD TURN LEFT INTO R102 TURN RIGHT INTO R74 PROCEED TO BLYTHDALE BEACH TO DROP OFF AND PICK UP PASSENGERS AND RETURN TO STANGER TAXI RANK ON THE SAMEROUTE.		
12.11	KZNNRCBC601NS112456 - STANGER TO NEWGEELERLAND FROM STANGER TAXI RANK LEFT BALCOMB STREET, TURN RIGHT TO GLEDOW MILL ROAD TURN RIGHT TO R102 TURN RIGHT INTO NEW GEELERLAND AND DROP OFF AND PICK UP PASSENGERS AND RETURN TO STANGER TAXI RANK ON THE SAME ROUTE.		



transport

Department:
Transport
Province of KwaZulu-Natal

GAZETTE

LGKZNG32-2023-NOV

REGION: ALL

12.12	KZNNRCBC601NS112487 - STANGER TO SHAKAVILLE FROM STANGER TAXI RANK TURN LEFT TO BALCOMB STREET TURN LEFT INTO GLEDOW MILL ROAD TURN RIGHT INTO KING SHAKA, TURN LEFT INTO MAHATMA GANDI ROAD TURN RIGHT INTO CATO STREET ALONG SHAKAVILLE, DROP OFF PASSENGER AND PICK UP TURN LEFT TO BAUHINIA RIGHT INTO SHAKAVILLE STREET LEFT TO SCHOOL STREET LEFT TO MDIMA RIGHT TO MAFAVUKE, RIGHT TO NOBAMBA RIGHT TO MFECANE AND DROP OFF AND PICK UP PASSENGERS AND RETURN TO STANGER TAXI RANK ON THE SAME ROUTE.
12.13	KZNNRCBC601NS112518 - STANGER TO LINDELANI FROM STANGER TAXI RANK RIGHT INTO BALCOMB STREET LEFT INTO GLEDOW MILL ROAD, TURN RIGHT INTO KING SHAKA PROCEED INTO DOESBURG ROAD, LEFT INTO LINDELANI ROAD DROP OFF AND PICK UP PASSENGERS AND RETURN TO STANGER TAXI RANK ON THE SAME ROUTE.
12.14	KZNNRCBC601NS112549 - STANGER TO DORINGKOP FROM STANGER TAXI RANK RIGHT INTO BALCOMB STREET LEFT INTO GLEDOW MILL ROAD, TURN RIGHT INTO KING SHAKA ROAD PROCEED ALONG DOESBURG ROAD, TURN LEFT TO P10 PASS SHAKAMBULA PASS EMPUMELELO CLINIC LEFT INTO DORINGKOP DROP AND PICK UP PASSENGERS AND RETURN ON TO STANGER TAXI RANK ON THE SAME ROUTE.
12.15	KZNNRCBC601NS112580 - STANGER TO CHARLOTTEDALE FROM STANGER TAXI RANK, TURN RIGHT INTO GLEDOW MILL ROAD, TURN RIGHT INTO R102 PROCEED ALONG R102, TURN LEFT AND PASS GROUTVILLE CLINIC PASS ALDENVILLE PRIMARY SCHOOL PASS THE CHARLOTTEDALE RAILWAY STATION, TURN LEFT TO CHARLOTTEDALE INFORMAL SETTLEMENT, PICK UP AND DROP PASSENGERS AND RETURN TO STANGER TAXI RANK ON THE SAME ROUTE.
12.16	KZNNRCBC601NS112611 - STANGER TO CRANBROOK FROM STANGER TAXI RANK RIGHT TO BALCOMB STREET LEFT TO CHIEF ALBERT STREET PROCEED PASSING STANGER POLICE STATION, TURN RIGHT TO R102 PASSING CRANBROOK ROAD PROCEED ALONG CRANBROOK ROAD AND PASS ZILUNGISELE PRIMARY SCHOOL AND MGIGIMBE PRIMARY SCHOOL BOTH ON THE LEFT AND AT CRANBROOK PICK AND DROP PASSENGERS AND RETURN TO STANGER TAXI RANK ON THE SAME ROUTE.
12.17	KZNNRCBC601NS112642 - STANGER TO GROUTVILLE FROM STANGER TAXI RANK TURN RIGHT TO BALCOMB STREET AND LEFT TO ALBERT LUTHULI STREET JOIN R102 PROCEED AND TURN RIGHT TO NOKUKHANYA LUTHULI STREET PASS LUTHULI MUSEUM, TURN LEFT AT THE T JUNCTION PASS THE GRAVE YARD AT MELANDA TO DROP OFF AND PICK UP PASSENGERS AND RETURN TO STANGER TAXI RANK ON THE SAME ROUTE.
12.18	KZNNRCBC601NS112673 - STANGER TO ETHEMBENI TWO FROM STANGER TAXI RANK TURN LEFT TO BALCOMB TURN, RIGHT TO GLEDOW MILL ROAD, LEFT TO R102 TURN RIGHT TO JOIN R74 PROCEED STRAIGHT UNTIL YOU JOIN N2 SOUTH FREEWAY PROCEED AND TURN TO THE FIRST LEFT TURN OFF, TURN RIGHT TO D226 AND CROSS OVER N2 FREEWAY, TURN TO THE FIRST RIGHT PALM LAND PASSING B&B TO ETHEMBENI TWO DROP OFF AND PICK UP PASSENGERS AND RETURN TO STANGER TAXI RANK ON THE SAME ROUTE.
12.19	KZNNRCBC601NS112704 - STANGER TO TINLEY MANOR FROM STANGER TAXI RANK LEFT INTO BALCOMB STREET TURN LEFT INTO CHIEF ALBERT LUTHULI STREET PROCEED PASSING STANGER POLICE STATION TURN RIGHT TO JOIN R102 TURN LEFT TINLEY MANOR ROAD PASS UNDERNEATH THE BRIDGE PROCEED STRAIGHT TO TINLEY MANOR PICK UP AND DROP OFF AND PICK UP PASSENGERS AND RETURN TO STANGER TAXI RANK ON THE SAME ROUTE.
12.20	KZNNRCBC601NS112735 - STANGER TO EMPANGENI FROM STANGER TAXI RANK TURN LEFT TO BALCOMB STREET TURN RIGHT TO GLEDOW MILL TURN LEFT TO R102 NORTH, PROCEED STRAIGHT UNTIL TURN LEFT TO R34 TURN RIGHT TO UNNAMED ROAD AFTER MAXWELL TURN RIGHT TO COMMERCIAL ROAD AND TURN RIGHT INTO EMPANGENI B RANK. DROP OFF AND PICK UP PASSENGERS AND RETURN TO STANGER TAXI RANK ON THE SAME ROUTE.
12.21	KZNNRCBC601NS112797 - STANGER TO MTUBATUBA FROM STANGER TAXI RANK LEFT ONTO BALCOMB STREET TURN RIGHT INTO GLEDOW MILL ROAD LEFT INTO R102 RIGHT INTO R74 PROCEED TO JOIN N2 NORTH FREEWAY PASS MTHUNZINI TOLL PLAZA, PROCEED UNTIL TURN RIGHT TO JOIN TO JOIN R618 TURN LEFT TO INYATHI ROAD AND TURN RIGHT INTO MTUBATUBA TAXI RANK, DROP OFF AND PICK UP RETURN TO STANGER TAXI RANK ON THE SAME ROUTE.
12.22	KZNNRCBC601NS112828 - STANGER TO ASHVILLE / MADUNDUBE FROM STANGER TAXI RANK TURN LEFT INTO BALCOMB STREET TURN LEFT TO GLEDOW MILL TURN RIGHT INTO KING SHAKA STREET TURN LEFT INTO R74 PASS STANGER KEARSENEY, DROP OFF PASSENGERS PASS KWANYONGO SPAZA SHOP AT MADUNDUBE AND DROP OF PASSENGERS TURN LEFT TO GLENDALE ROAD PASSING NYASENI STORE TO EMKHAMBINI STOP AT MADUNDUBE, DROP OFF AND PICK UP AT RETURN TO STANGER TAXI RANK ON THE SAME ROUTE.
12.23	KZNNRCBC601NS112890 - STANGER TO SANSOSI FROM STANGER TAXI RANK LEFT TO BALCOMB STREET TURN LEFT TO GLEDOW MILL ROAD, TURN RIGHT TO KING SHAKA ROAD PROCEED ALONG DOESBURG ROAD TURN LEFT TO SANSOSI PICK UP AND DROP OFF PASSENGERS AND RETURN TO STANGER TAXI RANK ON THE SAME ROUTE.
12.24	KZNNRCBC601NS112921 - STANGER TO DRIEFONTEIN FROM STANGER TAXI RANK, RIGHT BALCOMBE STREET, TURN LEFT TO CHIEF ALBERT LUTHULI STREET PROCEED PASSING STANGER POLICE STATION, TURN RIGHT TO R102 PROCEED ALONG R102, TURN RIGHT ON COMPENSATION ROAD PROCEED TO DRIEFONTEIN TAXI RANK DROP AND PICK UP PASSENGERS AND RETURN TO STANGER TAXI RANK ON THE SAME ROUTE.
12.25	KZNNRCBC601NS112952 - STANGER TO SHEFIELD FROM STANGER TAXI RANK TURN LEFT TO BALCOMB STREET TURN RIGHT TO GLEDOW MILL ROAD PROCEED AND TURN RIGHT TO JOIN R102 ALONG R102 TURN LEFT SALT ROCK ROAD AND CROSSOVER N2 FREEWAY INTO SHEFIELD BEACH ROAD PROCEED SHEFIELD BEACH ROAD DROP OFF PASSENGERS PASSING CBD TO BP GARAGE TO SHEFIELD BEACH DROP OFF AND PICK UP PASSENGERS AND RETURN TO STANGER TAXI RANK ON THE SAME ROUTE.
12.26	KZNNRCBC601NS112983 - STANGER TO GREYTOWN FROM STANGER TAXI RANK TURN LEFT INTO BALCOMB STREET TURN LEFT INTO GLEDOW MILL ROUTE, RIGHT INTO KING SHAKA STREET LEFT INTO R74, PROCEED AND TURN LEFT INTO DURBAN STREET INTO GREYTOWN TAXI RANK DROP OFF AND PICK UP PASSENGERS RETURN TO STANGER TAXI RANK ON THE SAME ROUTE.
12.27	KZNNRCBC601NS113076 - STANGER TO TETE FROM STANGER TAXI RANK TURN INTO BALCOMB STREET TURN LEFT INTO CHIEF ALBERT LUTHULI PROCEED PASSING STANGER POLICE STATION TURN RIGHT R102 PROCEED TUR4 RIGHT TETE TOWNSHIP DROP OFF AND PICK UP PASSENGER AND RETURN TO STANGER TAXI RANK ON THE SAME ROUTE.
12.28	KZNNRCBC601NS113138 - STANGER TO SHOMBELA FROM STANGER TAXI RANK TURN INTO BALCOMB STREET TURN LEFT INTO CHIEF ALBERT STREET PASSING STANGER POLICE STATION TURN INTO R102 TURN RIGHT TO ZIHLABATHINI PASSING LLOYD SCHOOL TURN LEFT PROCEED TO SHOMBELA TOWNSHIP DROP OFF AND PICK UP PASSENGER AND RETURN TO STANGER TAXI RANK ON THE SAME ROUTE.
12.29	KZNNRCBC601NS113169 - STANGER TO NKOBONGO FROM STANGER TAXI RANK TURN INTO BALCOMB STREET TURN LEFT INTO CHIEF ALBERT STREET PASSING STANGER POLICE STATION TURN INTO R102 TURN RIGHT INTO CEMETERY ROAD PROCEED TO NKOBONGO TOWNSHIP DROP OFF AND PICK UP PASSENGER AND RETURN TO STANGER TAXI RANK ON THE SAME ROUTE.
12.30	KZNNRCBC601NS113200 - STANGER TO SHAKASKRAAL (NKOBONGO) FROM STANGER TAXI RANK TURN INTO BALCOMB STREET TURN LEFT INTO CHIEF ALBERT STREET PASSING STANGER POLICE STATION TURN INTO R102 INTO SHAKASKRAAL CBD TURN RIGHT INTO SCHOOL ROAD PROCEED TO NKOBONGO TOWNSHIP DROP OFF AND PICK UP PASSENGER AND RETURN TO STANGER TAXI RANK ON THE SAME ROUTE.

**transport**

Department:
Transport
Province of KwaZulu-Natal

GAZETTE**LGKZNG32-2023-NOV****REGION: ALL**

12.31	KZNNRBCB601NS113231 - STANGER TO GROUTVILLE FROM STANGER TAXI RANK TURN INTO BALCOMB STREET TURN LEFT INTO CHIEF ALBERT STREET PASSING STANGER POLICE STATION TURN RIGHT TO JOIN R102 PASSING NONHLEVU HIGH SCHOOL AT GROUTVILLE DROP OFF AND PICK UP PASSENGER AND TURN RIGHT TO D393 AT GROUTVILLE DROP OFF AND PICK UP PASSENGERS AND RETURN TO STANGER TAXI RANK ON THE SAME ROUTE.
12.32	KZNNRBCB601NS113417 - STANGER TO NYATHIKAZI FROM STANGER TAXI RANK TURN INTO BALCOMB STREET TURN RIGHT GLEDOW MILL ROAD, TURN LEFT INTO R102, TURN LEFT TO DARNALL ROAD, TURN LEFT AND PROCEED NYATHIKAZI PROCEED TO NYATHIKAZI DROP OFF AND PICK UP PASSENGER AND RETURN TO STANGER TAXI RANK ON THE SAME ROUTE
12.33	KZNNRBCB601NS113479 - STANGER TO HLOMENDLINI. FROM STANGER TAXI RANK TURN LEFT INTO BALCOMB STREET TURN RIGHT INTO GLEDOW MILL ROAD, TURN LEFT INTO R102 PROCEED, TURN LEFT BDWOOD ROAD PASS BP GARAGE PROCEED HLOMENDLINI TOWNSHIP DROP OFF AND PICK UP PASSENGERS AND RETURN TO STANGER TAXI RANK ON THE SAME ROUTE.



transport

Department:
Transport
Province of KwaZulu-Natal

GAZETTE

LGKZNG32-2023-NOV

REGION: ALL

1)	Application Number: APP0165238	2)	Gazette Number: LGKZNG32-2023-NOV
3)	Applicant: MS NQUBUKA ID NO. 8106035867081 Association: BERGVILLE TAXI ASSOCIATION	4)	Applicant Address: P.O BOX 397 BERGVILLE 3350
5)	Existing Licence Holder: NOT APPLICABLE ID NO. NOT APPLICABLE	6)	Existing Licence Holder Address: NOT APPLICABLE
7)	Type of application: NEW OPERATING LICENCE	8)	Operating Licence Number: NOTAVAILABLE
9)	Vehicle Type: MINIBUS	10)	1 X 15 (SEATED) + 0 (STANDING)
11)	Region: UTHUKELA		
12.1	2202ER21004R10047651 - BERGVILLE TO DURBAN FROM BERGVILLE TAXI RANK STRAIGHT WITH HIGH STREET, TURN LEFT TO SHARRAT STREET, TURN LEFT TO WEST STREET, TURN LEFT TO P11-1, TURN RIGHT TO N3, TURN LEFT TO HOWICK AVENUE, STRAIGHT TO UNIVERSITY PARK TAXI RANK TO DURBAN AND RETURN ON THE SAME ROUTE.		
12.2	2202ER2202ER00047775 - BERGVILLE TO PIETERMARITZBURG FROM BERGVILLE TAXI RANK STRAIGHT WITH HIGH STREET, TURN RIGHT TO SHARRAT STREET, RIGHT TO SOUTH STREET, TURN LEFT TO P11-1, TURN RIGHT TO N3, TURN LEFT TO CHURCH STREET, TURN LEFT TO PIETERMARITZBURG TAXI RANK.		
12.3	2203BS21001900047647 - BETHANY TO BERGVILLE FROM BETHANY TAXI RANK, STRAIGHT WITH P341, TURN TO A1468, TURN BACK TO P341, TURN TO A1335, TURN INTO D443, RETURN TO P341, TURN TO P30, TURN LEFT TO P340, RIGHT TO KINGSWAY, RIGHT TO TATHAM ROAD, LEFT TO WEST STREET, LEFT TO BERGVILLE TAXI RANK AND RETURN ON THE SAME ROUTE.		



transport

Department:
Transport
Province of KwaZulu-Natal

GAZETTE

LGKZNG32-2023-NOV

REGION: ALL

1) Application Number: APP0165260	2) Gazette Number: LGKZNG32-2023-NOV
3) Applicant: BD ZUMA ID NO. 8305215805081 Association: MAFKATHINI HAZA MGWAGWA TAXI ASSOC.	4) Applicant Address: 93612 MAFKATHINI LOCATION VULINDLELA 3200
5) Existing Licence Holder: NOT APPLICABLE ID NO. NOT APPLICABLE	6) Existing Licence Holder Address: NOT APPLICABLE
7) Type of application: NEW OPERATING LICENCE	8) Operating Licence Number: LGKZN0403002542
9) Vehicle Type: MINIBUS	10) 1 X 15 (SEATED) + 0 (STANDING)
11) Region: UMGUNGUNDLOVU	
12.1	22068A21004R10053261 - HOWICK TO DURBAN. INBOUND. FROM SOMME STREET RANK- BEII TO HAVARD (KPH0003) TO DURBAN. SOMMEBELL, MAIN ZEEBERBERG N3. OUTBOUND. FROM DURBAN TO SOMME STREET RANK BELL TO HAWARD (KPH0003). DISPUTES AGAINST MAKATHINI RANK ASSOCIATION NONE.
12.2	22068A22068A00053262 - MAFKATHINI TO HOWICK INBOUND: FROM MAFKATHINI - MKHIZE - D1122/D1133 (KPV0005) TO SOMME STRETT RANKBELL TO HARVARD (KPH 0003).
12.3	22068A22068A00053263 - MGWAGWA TO HOWICK INBOUND: FROM MGWAGWA-SILINTO P390-P402(KPV0014)TO (DESTINATION):SOMME STREET RANK-BELL TO HARVARD (KPH003)ROUT P390,D1129(TO DULELA-KPV0021),RETURN D1129,P390, KWASHIFU (KPH0069),P390,CHRIS HANI,MR135, R103MAIN, MORLING, SOMME. OUTBOUND FROM: SOMME STREET RANK-BELL TO HARVARD (KPH0003)TO MGWAGWA-SILINTO P390-P402 (KPV0014)ROUTE SOMME .BELL MAIN,R103,MR135,CHRIS HANI, P390, KWASHIFU(KPH0069), P390, D1129 (TO DULELA-KPV0021), RETURN D1129,P390.
12.4	22068A22068T10053264 - MGWAGWA TO PIETERMARITZBURG INBOUND: FROM (ORIGINAL): MGWAGWA SILINTO P390- P402 (KPV0014) TO (DESTINATION): HOSSEN HAFEEJEE (BERG) STRRANK NO.3 PATON TP JAMES (KPC0026) ROUTE: P390,D1129 (TO DULELA KPV0021), RETURN D1129 P390,KWASHIFU (KPH0069), P390, CHRIS HANI, MR135, R103, ZEEDERBERG, N3, TOWN BUSH, CHATTERTON BOSHOF, LANGALIBALELE, RITIEF, HOSSEN HAFEEJEE (BERG)OUTBOUND: FROM (ORIGINAL): HOSSEN HAFEEJEE (BERG) STR RANK NO.3-PATON TO JAMES (KPC0026) TO (DESTINATION): MGWAGWA-SILINTO P390-P402(KPV0014)ROUTE : HOSSEN HAFEEJEE (BERG) STR MASUKWANA (EAST), CHURCH, GREYTOWN, N3, ZEEDERBERG, R103, MR135, CHRIS HANI, KP390 KWASHIFU (KPH0069), P390, D1129 (TO DULELA-KPV0021), RETURN D1129, P390 ALTERATE ROUTINGS INBOUND: A: P390,D1129 (TO DULELA-KPV0021), RETURN D1139, P390 KWASHIFU (KPH0069), P390, CHRIS HANI, MR139, R103, ZEEDERBERG, N3, CEDARA INTERCHANGE, N3, HILTON COLLEGE INTERCHANGE, N3,TOWN BUSH, CHATTERTON, BOSHOF, LANGALIBALELE, RITIEF, HOSSEN HAFEEJEE (BERG)
12.5	22068A22068T10053265 - 5. MAFKATHINI TO PIETERMARITZBURG INBOUND: FROM MAFKATHINI - MKHIZE - D0033 (KPV0005) HOSSEN HAFEEJEE (BERG) STR RANK NO.3 PATON TO (KPC0026) ROUTE :D1133, P402 (TO EMALANGENI-KPV0076), P402, D1140 (TO KHOBONGO-KPV0010). RETURN. D11339 VIA PHENDUKA (D1133, UNNAMED RD MR135, MR135, ZEEDERBERG, N3, TOWN BUSH CHATTERTON BOSHOF, LANGALIBALELE, RITIEF, HOOSSEN HAFEEJEE. OUTBOUND. FROM HOOSSEN HAFEEJEE MASUKWANA (EAST) CHURCH, GREYTOWN, N3, ZEEDERBERG, R103 MR135, UNNAMED RD OUTBOUND A D1129 (TO DULELA KPV0021). RETURN. D1129 P390 ROUTE : D1133, (TO EMALANGENI-KPV0076). RETURN. P402, D1140, (TO KHOBONGO- KPV0010) RETURN D1140, D1133 (VIA PHENDUKA- KPV008) D1133, UNNAMED RD MR135, R103 MAIN MORLING, SOMME. OUTBOUND. FROM SOMME STR RANK-BELL TO HARVARD (KPV0003) TO MAFKATHINI - MKHIZE - D11333 (KPV0005). ALTERNATE ROUTINGS INBOUND. A. D1133, P403, (TO EMALANGENI-KPV0076) RETURN P403 (TO KHOBONGO-KPV0010), RETURN D1140,D1133, MAIN, MORLING, SOMME. RESTRICTION SPECIAL CONDITION DISPUTES AGAINST MAFKATHINI TAXI ASSOCIATION.



transport

Department:
Transport
Province of KwaZulu-Natal

GAZETTE

LGKZNG32-2023-NOV

REGION: ALL

1)	Application Number: APP0165267	2)	Gazette Number: LGKZNG32-2023-NOV
3)	Applicant: SP MADELA ID NO. 850305575083 Association: NQUTHU DISTRICT PIONEERS TAXI ASSOC.	4)	Applicant Address: P.O BOX 436 NQUTHU 3135
5)	Existing Licence Holder: MB MADELA ID NO. 5312080246089	6)	Existing Licence Holder Address: PO BOX 436 NQUTHU 3135
7)	Type of application: DECEASED TRANSFER	8)	Operating Licence Number: LGKZN0203000568
9)	Vehicle Type: MINIBUS	10)	1 X 15 (SEATED) + 0 (STANDING)
11)	Region: UMZINYATHI		
12.1	<p>2207GY2207GY00050419 - CONDITIONS/RESTRICTIONS</p> <p>1. PASSENGERS MAY BE PICKED UP AND / OR SET DOWN ONLY DESIGNATED TAXI RANKS OR TAXI STOPS, WHICH SHALL EXCLUDE BUS STOPS.</p> <p>2. ON THE INBOUND TRIP TO DURBAN, PIETERMARITZBURG, EMPANGENI, NEWCASTLE, VRYHEID, DUNDEE, LADYSMITH, AND JOHANNESBURG NO PASSENGERS MAY BE PICKED UP ON ROUTE FROM LEAVING THE MAGISTERIAL OF NQUTHU UNTIL REACHING THE DESTINATION RANK.</p> <p>3. ON THE RETURN TRIP TO NQUTHU, NO PASSENGERS MAY BE SET DOWN UNTIL REACHING THE MAGISTERIAL DISTRICT OF NQUTHU.</p> <p>4. ENTRY OR RANKING ON PRIVATE PROPERTY IS NOT PERMITTED WITHOUT THE WRITTEN PERMISSION OF THE LANDLORD, A COPY OF WHICH MUST BE SUPPLIED TO THE BOARD BEFORE UPLIFTING THE OPERATING LICENCE</p> <p>5. WITHOUT HAVING ENTERED INTO AN AGREEMENT WITH THE OTHER OPERATORS ON A COMMON ROUTE, AS CONTEMPLATED BY SECTION 88 (2) (B) OF ACT 22 OF 2000, PICKING UP OR SETTING DOWN OF PASSENGERS ON SUCH ROUTE IS NOT PERMITTED. A COPY OF SUCH AGREEMENT MUST BE SUPPLIED TO THE BOARD.</p> <p>6. AT RANKS, WHETHER ON-STREET OR OFF-STREET, ONLY THE TAXIS THAT CAN BE ACCOMMODATED IN THE DEMARCATED AREA MAY OCCUPY THE RANK, EXCESS VEHICLES MUST HOLD ELSEWHERE AT DESIGNATED HOLDING ARREARS.</p> <p>7. RANK PERMITS OR LETTERS OF AUTHORITY MUST BE PRODUCED WHEN UPLIFTING. IN RESPECT OF ALL RANKS IN MUNICIPAL ARREARS, IN PARTICULAR MAJOR TOWNS AND CITIES AND IN PARTICULAR IN RESPECT OF INTER-PROVINCIAL DESTINATIONS.</p> <p>8. THE VEHICLE MUST BE COVERED BY MOTOR VEHICLE INSURANCE AS WELL AS PERSONAL LIABILITY INSURANCE.</p> <p>9. THE ALLOCATION OF ANY ROUTE OR PORTION OF THE ROUTE IS SUBJECT TO THE CONDITION THAT HAS BEEN APPROVED AND ALLOCATED IN GOOD FAITH AND SUCH ROUTE WILL BE INVALID SHOULD IT TRANSPIRE THAT THE ROUTE OR PORTION THEREOF WILL, OR HAS CAUSED CONFLICT DUE TO IT HAVING BEEN APPROVED BASED ON INCORRECT OR FALSE INFORMATION SUPPLIED TO THE BOARD, OR AS A RESULT OF AN ERROR. IN SUCH INSTANCE THE OPERATING LICENCE MUST BE RETURNED TO THE BOARD FOR CORRECTION.</p>		
12.2	2207GY2207GY00050420 - FROM NQUTHU TAXI RANK TO POINT WITHIN THE PROVINCE OF KZN ONLY. NO PICKING UP OR SETTING DOWN OF PASSENGERS EN ROUTE.		
12.3	2207GY2207GY00050412 - GRACE SUB TO NZIMANDE FROM GRACE SUB RANK, INTO AND ALONG P54, INTO R34, RIGHT INTO P251 AND PROCEED TO NZIMANDE MINE AND RETURN.		
12.4	2207GY2207GY00050413 - GRACE SUB TO NZIMANDE FROM GRACE SUB RANK, INTO AND ALONG P54, INTO R34, RIGHT INTO P251 AND PROCEED TO NZIMANDE MINE AND RETURN.		
12.5	2207GY2206KU10047656 - NQUTU TO DURBAN FROM NQUTHU TAXI RANK INTO AND ALONG R68 TO BABANANGO, RIGHT INTO R34, PASSING THROUGH MELMOTH, RIGHT INTO R66 PASSING THROUGH ESHOWE, PROCEED ALONG R66, RIGHT INTO R102 TO NGINGINDLOVU AND PROCEED TO STANGER ALONG R102, PASSING THROUGH STANGER AND TO N2, RIGHT INTO R102/N2 AND PROCEED DIRECT TO DURBAN INTO R102 INTO UMNGENI ROAD (R102) SETTING DOWN AT DURBAN STATION AND PROCEED ALONG UMNGENI ROAD INTO SOLDIERS WAY, RIGHT INTO LEOPOLD STREET, LEFT INTO MARKET STREET, RIGHT INTO SMITH STREET, RIGHT INTO WARWICK AVENUE, INTO UNIVERSITY AVENUE TAXI RANK AND RETURN ALONG WARWICK AVENUE, RIGHT INTO ALICE STREET, LEFT INTO ALBERT STREET, RIGHT INTO UMNGENI ROAD AND RETURN TO NQUTHU ALONG THE FORWARD ROUTE IN REVERSE.		
12.6	2207GY2202BQ10047668 - NQUTU TO NEWCASTLE FROM NQUTHU TAXI RANK INTO AND ALONG INTO AND ALONG P54 TO BLOOD RIVER, INTO R34(P41), INTO R37, LEFT INTO N11 AND PROCEED TO NEWCASTLE, INTO ALLEN STREET AT THE LAST ROBOT TURN LEFT AND RIGHT TO NEWCASTLE TAXI RANK RETURN TO NQUTHU ALONG THE FORWARD ROUTE IN REVERSE.		
12.7	2207GY2207J510047669 - NQUTHU TO EMONDLO FROM NQUTHU TO EMONDLO TAXI RANK ALONG P54, TURN OFF AT MASONDO CROSSING WHICH BECOMES R9 PICKING UP AND DROPPING OFF EN ROUTE AND RETURN ALONG THE FORWARD ROUTE IN REVERSE.		
12.8	2207GY2207J510047671 - NQUTHU TO VRYHEID FROM NQUTHU INTO AND ALONG P54, TURN OFF AT MASONDO CROSSING WHICH BECOMES R9, PROCEED ALONG MONDLO/GOBINSIMBI WHICH BECOMES R14 AND PROCEED TO JUNCTION OF VRYHEID AND MELMOTH ROADS WHICH BECOMES R43 AND PROCEED TO UTRECHT STREET IN VRYHEID. AT THE FIRST ROBOT, TURN RIGHT AND SHORT LEFT VRYHEID TAXI RANK AND RETURN ALONG THE FORWARD ROUTE IN REVERSE.		
12.9	2207GY2207EP10047677 - NQUTHU TO NKANDLA FROM NQUTHU TAXI RANK INTO AND ALONG R68 TO FORT LOUIS, INTO AND ALONG P50-3 STRAIGHT TO NKANDLA TAXI RANK AND RETURN ALONG THE FORWARD ROUTE IN REVERSE.		
12.10	2207GY1205GJ10047654 - NQUTU TO JOHANNESBURG FROM NQUTHU TAXI RANK R66 PROCEED TO MNYANDU CROSSING TURN LEFT TO R33/R68 BYPASS DUNDEE ALONG VICTORIA STREET, INTO KAREL LANDMAN, JOINING R68, RIGHT INTO AND LONG N11, BY PASS NEWCASTLE AND PROCEEDING THROUGH VOLKRUST ALONG JOUBERT STREET INTO DAN PIENAAR STREET (R543) INTO AND ALONG R23 TO STANDERTON, PASSING THROUGH STANDERTON, ALONG BOTHA STREET, LOMBARD STREET, KROG STREET INTO R23 BY PASSING GREYLINGSTAD AND BALFOUR TOWARDS HEIDELBERG, TURN RIGHT INTO N3, PROCEED DIRECT INTO VOSLOORUS TAXI RANK AND PROCEED INTO AND ALONG N17 TO GERMISTON TAXI RANK, OFF LOADING ONLY AND PROCEED DIRECT TO M2 INTO AND ALONG N12, PEASE ROAD INTO BARA CITY TAXI RANK AND RETURN INTO NQUTHU ALONG THE FORWARD ROUTE IN REVERSE.		
12.11	2207GY1205GJ10047655 - NQUTU TO JOHANNESBURG CBD FROM NQUTU TAXI RANK INTO R34 TO BLOODRIVER, BYPASSING UTRECHT, RIGHT INTO N11 AND PROCEED AS IN ROUTE (JOHANNESBURG)		
12.12	2207GY2207GY00047657 - NQUTU TO EMPANGENI FROM NQUTHU TAXI RANK ALONG THE SAME ROUTE AS IN 3 ABOVE, UP TO NKWALINI ALONG R66 AT KWALINI TURN LEFT INTO AND ALONG R34, WHICH BECOMES MAIN ROAD AND PROCEED DIRECT TO EMPANGENI TAXI RANK AND RETURN THE FORWARD ROUTE IN REVERSE.		
12.13	2207GY2207BP10047658 - NQUTHU TO DUNDEE FROM NQUTHU TAXI RANK, INTO P36/2 INTO R68, LEFT INTO R33 INTO VICTORIA STREET, RIGHT INTO SMITH STREET INTO DUNDEE TAXI RANK AND RETURN TO NQUTHU ALONG THE FORWARD ROUTE IN REVERSE.		
12.14	2207GY2207J510047659 - NQUTU TO NONDWENI FROM NQUTHU TAXI RANK TO NONDWENI TAXI RANK ALONG MAIN ROAD (P36-2 AND RETURN ALONG THE FORWARD ROUTE IN REVERSE. (PICKING UP AND SETTING DOWN PASSENGERS EN ROUTE.		



transport

Department:
Transport
Province of KwaZulu-Natal

GAZETTE

LGKZNG32-2023-NOV

REGION: ALL

12.15	2207J52207J500047660 - NONDWENI TO VRYHEID FROM NONDWENI INTO ALONG P63-2, LEFT INTO R48(P59-4) AND PROCEED TO MONDLO - VRYHEID ROAD CROSSING WHICH IS R17, TURN LEFT INTO R34 AND PROCEED INTO AND ALONG EAST STREET, LEFT INTO CHURCH STREET AND TURN LEFT INTO VRYHEID TAXI RANK AND RETURN ALONG FORWARD ROUTE IN RESERVE.
12.16	2207GY2206YH10047661 - NQUTHU TO ULUNDI FROM NQUTHU TAXI RANK TO ULUNDI TAXI RANK PROCEED ALONG R68 TO BABANANGO ALONG R68, TURN LEFT TO GRAVEL ROAD P432 DOWN TO A T-JUNCTION FROM VRYHEID TO MELMOTH (R34) RIGHT INTO AND R34, LEFT INTO AND ALONG R66 INTO ULUNDI TAXI RANK AND RETURN WITH SOME PASSENGERS ALONG THE FORWARD ROUTE IN RESERVE.
12.17	2207GY2202DH10047662 - NQUTHU TO LADYSMITH FROM NQUTHU TAXI RANK, INTO AND ALONG P36/1 (R68), LEFT INTO R33 TO DUNDEE, PASSING THROUGH DUNDEE ALONG VICTORIA STREET, INTO KAREL LANDMAN STREET, JOINING R68 AND PROCEED ALONG R68, BYPASSING GLENCOE, LEFT INTO ALONG N11-2 TO LADYSMITH. AT THE FIRST ROBOT, TURN LEFT INTO ILLING ROAD, AND PROCEEDS TO ILLING ROAD TAXI RANK AND RETURN ALONG THE FORWARDS ROUTE IN REVERSE
12.18	2207GY22068T10047663 - NQUTHU TO PIETERMARITZBURG FROM NQUTHU TAXI RANK PROCEED AS PER ROUTE 31 TO LADYSMITH. UPON ENTERING LAD TO PIETERMARITZBURG VIA DUNDEE VIA WHICH BECOMES R33/R68 VIA GLENCOE R1YSMITH TURN LEFT AT THE FIRST TRAFFIC LIGHT INTO AND ALONG R44 INTO P325 BECOMING P544, INTO R103 BYPASSING COLENSO INTO N3 AND PROCEED DIRECT TO PIETERMARITZBURG. ENTERING PIETERMARITZBURG LEFT INTO THE CHURCH STREET OFF-RAMP, RIGHT INTO CHURCH STREET AND PROCEEDS INTO THE APPROVED TAXI RANK OFF CHURCH STREET AND RETURN ALONG THE FORWARD ROUTE IN REVERSE.
12.19	2207GY2207GY00047664 - NQUTU TO QHUDENI FROM NQUTHU TAXI RANK INTO AND ALONG R68 AND AND TURN RIGHT INTO P16/3 TO P32 KWABALOYI QHUDENI AND RETURN TO NQUTHU WITH ALONG THE FOWARD ROUTE IN REVERSE.
12.20	2207GY2207GY00047665 - SIBONGILE TO NQUTU FROM SIBONGILE ALONG L1993 INTO R68 AND PROCEED INTO NQUTHU TAXI RANK AND RETURN.
12.21	2207GY2207GY00047666 - MABULULWANE TO NQUTU FROM MABULULWANE SUB TAXI RANK INTO AND ALONG D1297 INTO R68 AND PROCEED TO NQUTHU TAXI RANK AND RETURN.
12.22	2207GY2207GY00047672 - ZICOLE TO NQUTU FROM KWAMBATHA TRADING STORE INTO AND ALONG D1347, RIGHT INTO P54 AND PROCEED TO NQUTHU TAXI RANK AND RETURN ALONG THE FORWARD ROUTE IN REVERSE.
12.23	2207GY2207GY00047673 - ST. AUGUSTINE TO NQUTU FROM AUGUSTINE'S SCHOOL INTO AND ALONG D1361, RIGHT INTO R68 AND PROCEED TO NQUTHU TAXI RANK AND RETURN ALONG THE FORWARD ROUTE IN RESERVE.
12.24	2207GY2207GY00047674 - SILUTSHANA TO NQUTU FROM SILUTSHANA SUB RANK INTO AND ALONG R68 TO NQUTHU TAXI RANK AND RETURN ALONG THE FORWARD ROUTE IN RESERVE
12.25	2207GY2207GY00047675 - HLATHI DAM TO NQUTU FROM HLATHI DAM SUB RANK INTO AND ALONG R68 TO NQUTHU TAXI RANK AND RETURN ALONG THE FORWARD ROUTE IN RESERVE.
12.26	2207GY2207GY00047676 - ISANDLWANA TO NQUTHU FROM ISANDLWANA SUB RANK INTO AND ALONG P58, TURN LEFT INTO R68 AND PROCEED TO NQUTHU TAXI RANK AND RETURN ALONG THE FORWARD ROUTE IN REVERSE.
12.27	2207GY2207GY00047678 - NCEPHENI TO NQUTU FROM NCEPHENI SUB TAXI RANK INTO AND ALONG P58, TURN INTO R68 AND PROCEED TO NQUTHU TAXI RANK AND RETURN ALONG THE FORWARD ROUTE IN RESERVE.
12.28	2207GY2207GY00050375 - MABULULWANE TO NQUTU FROM MABULULWANE SUB TAXI RANK INTO AND ALONG D1297 INTO R68 AND PROCEED TO NQUTHU TAXI RANK AND RETURN.
12.29	2207GY2207GY00050409 - HLAZAKAZI TO NQUTHO FROM HLAZAKAZI SUB TAXI RANK INTO AND ALONG D1362, INTO R68 AND PROCEED TO NQUTHU TAXI RANK AND RETURN.
12.30	2207GY2207GY00050410 - MBOKODWENI TO NQUTU FROM MBOKODWE TO NQUTHU INTO AND ALONG L1992, INTO R68 PROCEED TO NQUTHU TAXI RANK AND RETURN.
12.31	2207GY2207GY00050411 - GRACE SUB TO NQUTU FROM GRACE SUB RANK INTO AND ALONG P53 TO NQUTHU TAXI RANK AND RETURN.
12.32	2207GY2207GY00050414 - GRACE SUB TO MONDLO FROM GRACE SUB RANK TO MONDLO ALONG P411 AND RETURN.
12.33	2207GY2207GY00050415 - GRACE SUB TO DUNDEE FROM GRACE SUB RANK TO DUNDEE, INTO AND ALONG P54, LEFT INTO AND ALONG P34-2, INTO P33 INTO VICTORIA STREET, RIGHT INTO SMITH STREET, INTO THE DUNDEE TAXI RANK AND RETURN.
12.34	2207GY2207GY00050416 - GRACE SUB TO VRYHEID FROM GRACE SUB RANK TO VRYHEID, INTO AND ALONG P54, RIGHT INTO AND ALONG P34-2, INTO KERK -CHURCH STREET, TO THE VRYHEID TAXI RANK AND RETURN.
12.35	2207GY2207GY00050417 - GRACE SUB TO KINGSLEY FROM GRACE SUB RANK TO KINGSLEY, INTO AND ALONG P54 TO BLOODRIVER, LEFT INTO P34-2, INTO P33, LEFT INTO KINGSLEY, INTO AN APPROVED TAXI RANK AND RETURN.
12.36	2207GY2207GY00050418 - GRACE SUB TO UTRECHT FROM GRACE SUB TAXI RANK, INTO AND ALONG P54, INTO R34 (P41), AND PROCEED TO UTRECHT, LEFT INTO UTRECHT TAXI RANK AND RETURN.



transport

Department:
Transport
Province of KwaZulu-Natal

GAZETTE

LGKZNG32-2023-NOV

REGION: ALL

1)	Application Number: APP0164522	2)	Gazette Number: LGKZNG32-2023-NOV
3)	Applicant: MSC SINDANE ID NO. 8704185425088 Association: NOT AVAILABLE	4)	Applicant Address: 11410 OKHALWENI AREA SWEETWATERS PMB 3201
5)	Existing Licence Holder: NOT APPLICABLE ID NO. NOT APPLICABLE	6)	Existing Licence Holder Address: NOT APPLICABLE
7)	Type of application: NEW OPERATING LICENCE	8)	Operating Licence Number: NOTAVAILABLE
9)	Vehicle Type: MINIBUS	10)	1 X 15 (SEATED) + 0 (STANDING)
11)	Region: UMGUNGUNDLOVU		
12.1	<p>KZPRERC2945843 - SCHOLARS AND THEIR PERSONAL EFFECTS: HOUSE NO.11410 OKHALWENI AREA TO FOREST HILL PRIMARY SCHOOL THE VEHICLE STARTS AT HOME HOUSE NO.11410 OKHALWENI AREA PROCEED STRAIGHT TO JOIN MBUBU ROAD PROCEED STRAIGHT AT HOUSE NO.11429 AND PICK UP 3 LEARNERS PROCEED STRAIGHT PROCEED STRAIGHT TO JOIN M80 PROCEED STRAIGHT AT HOUSE NO.11443 AND PICK UP 2 LEARNERS PROCEED STRAIGHT AT THE CROSS ROADS TURN RIGHT TO JOIN ZWARTKOP ROAD PROCEED STRAIGHT PASS JADE AVENUE PROCEED STRAIGHT TO JOIN MAYOR'S WALK PROCEED STRAIGHT THEN JOIN HOOSEN HAFEEJEE STREET PROCEED STRAIGHT PASS THE ROBOT PROCEED STRAIGHT PASS DIVINE CARE PROCEED STRAIGHT THE CROSS ROAD TURN LEFT TO JOIN GREYLING STREET PROCEED PASS COMMERCIAL PANEL BEATERS PROCEED STRAIGHT TILL I REACH ALSTON PRIMARY SCHOOL AND DROP OFF 2 LEARNERS PROCEED STRAIGHT MAKE A U-TURN TO RE-JOIN GREYLING STREET PROCEED STRAIGHT AT THE CROSS ROADS TURN LEFT TO JOIN RETIEF STREET PROCEED STRAIGHT THEN JOIN VICTORIA STREET PROCEED STRAIGHT AT THE CROSS ROADS TURN RIGHT TO JOIN CHATTERTON ROAD PROCEED STRAIGHT THEN JOIN M40 PROCEED STRAIGHT TURN LEFT TO JOIN ARMITAGE ROAD AT THE CIRCLE PROCEED TURN RIGHT PROCEED STRAIGHT AT T-JUNCTION TURN LEFT TO JOIN PROCEED STRAIGHT THEN JOIN M10 PROCEED STRAIGHT TURN RIGHT TO JOIN DOCTOR CHOTA MOTALA ROAD PROCEED STRAIGHT TILL I REACH FOREST HILL PRIMARY SCHOOL AND DROP OFF 6 LEARNERS.</p>		



transport

Department:
Transport
Province of KwaZulu-Natal

GAZETTE

LGKZNG32-2023-NOV

REGION: ALL

1)	Application Number: APP0165288	2)	Gazette Number: LGKZNG32-2023-NOV
3)	Applicant: □ MAKHANYA NHLO TRADING (PTY) LTD ID NO. 2020/110807/07 Association: OSIZWENI TAXI ASSOCIATION	4)	Applicant Address: P O BOX 366 DANNHAUSER 3080
5)	Existing Licence Holder: N MLABA ID NO. 7303070448080	6)	Existing Licence Holder Address: P.O BOX 10881 NEWCASTLE KWAZULU-NATAL 2940
7)	Type of application: NORMAL TRANSFER	8)	Operating Licence Number: LGKZN0103000447
9)	Vehicle Type: MINIBUS	10)	1 X 13 (SEATED) + 0 (STANDING)
11)	Region: AMAJUBA		
12.1	<p>2100F52100F500047716 - OSIZWENI TO NEWCASTLE</p> <p>(A) OSIZWENI TAXI ASSOCIATION ROUTES TO NEWCASTLE STARTING POINTS 1. FROM SECTION C OSIZWENI (BOB'S SHOPPING COMPLEX). (A) TURN LEFT TO KHUZANI SHOPPING COMPLEX ON THE INTERSECTION TURN LEFT TO MSOMI, PROCEED AND TURN RIGHT TO MAKHANYA ROAD, PROCEED TILL INTERSECTION AND TURN RIGHT FIVE STAR SHOPPING CENTRE, TURN LEFT TO XOLANI HIGH SCHOOL ROAD, PROCEED TILL INTERSECTION AND TURN RIGHT TO EMPOMPINI CENTRE THEN TURN LEFT TO (R34) NEWCASTLE ROAD. (B) TURN RIGHT TO LONG HOMES AREA, PROCEED AND TURN LEFT TO TOPRANK, PROCEED UNTIL VALLEY CAFE INTERSECTION AND TURN RIGHT TO POLICE STATION ROAD AND ON THE INTERSECTION TURN LEFT TOWARD SIX, ZAMAZAMA, PROCEED TILL MAKHASANA INTERSECTION AND TURN RIGHT, PROCEED AND TURN LEFT TO EMPOMPINI, TURN LEFT TO (R34) NEWCASTLE ROAD. (C) PROCEED TO OSIZWENI HIGH SCHOOL TURN LEFT AND TURN RIGHT TO TOP RANK, PROCEED TILL VALLEY CAFE INTERSECTION, PROCEED TILL EGAGASINI GENERAL DEALER, PHUMLA MQASHI GENERAL DEALER, MAKHASANA GENERAL DEALER PROCEED AND TURN LEFT TO EMPOMPINI AREA AND TURN LEFT TO (R34) NEWCASTLE ROAD.</p> <p>TO NEWCASTLE</p> <p>(A) PROCEED FROM MATHUKUSA INTERSECTION WITH (R34) NEWCASTLE ROAD TILL N11 (NATIONAL ROAD) TURN TO LEFT TO N11 THEN TURN RIGHT TO LADYSMITH ROAD, ALLEN STREET AND TURN LEFT TO KIRKLAND STREET TURN RIGHT TO VOORTREKKER AND TO NEWCASTLE TERMINUS AND RETURN. (B) PROCEED FROM MATHUKUSA INTERSECTION WITH (R34) NEWCASTLE ROAD TILL INTERSECTION TURN RIGHT TO N11 (NATIONAL ROAD) AND PROCEED TILL THE LEFT OFF-RAMP TO ALBERT WESSEL DRIVE AND PROCEED TO THE THIRD INTERSECTION AND TURN RIGHT TO LADYSMITH ROAD, ALLEN STREET AND TURN LEFT TO EITHER MURCHISON OR KIRKLAND STREET TURN RIGHT TO VOORTREKKER ROAD TO NEWCASTLE TERMINUS AND RETURN ALONG THE RESERVE ROUTE TO OSIZWENI. CONDITIONS: NO PICKING UP OR DROPPING OFF ON THE N34 AND N11.</p>		
12.2	<p>2100F52100F500047717 - NEWCASTLE SUBURBS (EMAKHISINI) TO NEWCASTLE</p> <p>NEWCASTLE SUBURBS (EMAKHISINI) ROUTES CONDITIONS: PASSENGERS ARE LOADED AND OFF-LOADED ANYWHERE AT THEIR REQUEST. STARTING POINT NEWCASTLE TERMINUS FROM TERMINUS TURN LEFT TO VOORTREKKER ROAD AND TURN LEFT TO ALLEN STREET, PROCEED UNTIL DRakensBERG ROAD INTERSECTION AND TURN RIGHT TO DRakensBERG ROAD, PROCEED AND TURN LEFT TO TUGELA DRIVE AND TURN RIGHT TO VON ECK STREET, TURN LEFT TO AQUA-MARINE STREET AND TURN RIGHT TO AMETHYS STREET TURN RIGHT TO DRakensBERG ROAD, ON THE INTERSECTION TURN TO VICTORIA ROAD, PROCEED TILL HARDWICK STREET INTERSECTION AND TURN RIGHT TO MURCHISON ON THE SECOND INTERSECTION TURN RIGHT TO VOORTREKKER STREET, PROCEED TILL NEWCASTLE TERMINUS.</p>		
12.3	<p>2100F52100F600047718 - OSIZWENI TO KWAMDAKANE</p> <p>FROM TOP RANK TO MOVE BETWEEN OSIZWENI AND LEKKERWATER AREA TILL YOU CROSS THE BRIDGE OF NTENDEKA RIVER. CONTINUE AND MOVE BETWEEN MAFAHLAWANE AND (42) OR INVERNESS AREA. PROCEED TILL SKRAAM AREA NEAR RAMLAN STORE AND PROCEED TILL YOU CROSS MBABANE RIVER NEAR SPOOKMILL FARM AND PROCEED TILL SPRINGBOKLAAGTE, PROCEED TILL BLACKBANK PRIMARY SCHOOL, FAIRBREEZE PRIMARY SCHOOL AND KILKEEL PRIMARY SCHOOL, PROCEED TILL ANNIEVALE AREA TILL MDAKANE TERMINUS AND BACK TO OSIZWENI.</p>		
12.4	<p>2100F52100F500047719 - OSIZWENI TO NEWCASTLE</p> <p>(A) SEVENTIEN, TEKU, NINE MILES TILL MATHUKUSA INTERSECTION AND TURN RIGHT TO NEWCASTLE INDUSTRIAL, PROCEED WITH ASIPHEPHE ROAD TILL ALBERT WESSEL DRIVE ON THE THIRD INTERSECTION TURN RIGHT TO DIESEL STREET AND TURN RIGHT TO GUTENBERG ROAD AND TURN LEFT TO STEPHENSON STREET, PROCEED TILL INTERSECTION AND TURN LEFT TO MARCONI DRIVE, PROCEED AND TURN RIGHT TO ALBERT WESSEL DRIVE INTERSECTION, THEN TURN RIGHT TO FARADAY STREET AND TURN RIGHT TO INDUSTRIA STREET, PROCEED TILL INTERSECTION NEAR CEMETERY AND TURN LEFT TO VAN DER BIJL ROAD AND TURN RIGHT TO HARDWICK STREET TURN LEFT TO EITHER HARDING STREET OR MURCHISON STREET ON SECOND INTERSECTION TURN RIGHT TO ALLEN STREET AND TURN LEFT TO KIRKLAND STREET AND TURN RIGHT TO VOORTREKKER ROAD AND PROCEED TILL NEWCASTLE TERMINUS AND RETURN TO OSIZWENI. (B) (I) PROCEED FROM MATHUKUSA INTERSECTION WITH (R34) NEWCASTLE ROAD TILL N11 (NATIONAL ROAD) TURN LEFT TO N11 THEN TURN RIGHT TO LADYSMITH ROAD, ALLEN STREET AND TURN LEFT TO KIRKLAND STREET TURN RIGHT TO VOORTREKKER ROAD AND TO NEWCASTLE TERMINUS AND RETURN. (II) PROCEED FROM MATHUKUSA INTERSECTION WITH (R34) NEWCASTLE ROAD TILL INTERSECTION TURN RIGHT TO N11 (NATIONAL ROAD) AND PROCEED TILL THE LEFT OFF-RAMP TO ALBERT WESSEL DRIVE AND PROCEED TO THE THIRD INTERSECTION AND TURN RIGHT TO LADYSMITH ROAD, ALLEN STREET AND TURN LEFT TO EITHER MURCHISON OR KIRKLAND STREET, TURN RIGHT TO VOORTREKKER ROAD TO NEWCASTLE TERMINUS AND RETURN.</p>		
12.5	<p>2100F52100F500047724 - NEWCASTLE TO VRYHEID</p> <p>FROM SIZWE TAXI RANK IN NEWCASTLE JOIN VOORTREKKER STREET LEFT INTO MURCHISON STREET RIGHT INTO ALLEN STREET CONTINUE ALONG LADYSMITH ROAD, LEFT INTO R23 RIGHT INTO UTRECHT ROAD RIGHT INTO R34 LEFT AT BLOOD RIVER TO R34 INTO VRYHEID CONTINUE ALONG KERK STREET TO THE STATION TAXI RANK IN VRYHEID AND RETURN OVER THE SAME ROUTE. TIME TABLE : AS AND WHEN REQUIRED TARIFF : AS PER AGREEMENT RESTRICTION : BETWEEN NEWCASTLE AND VRYHEID NO PERSONS WILL BE PICKED UP AND ALSO BETWEEN VRYHEID AND NEWCASTLE.</p>		



transport

Department:
Transport
Province of KwaZulu-Natal

GAZETTE

LGKZNG32-2023-NOV

REGION: ALL

12.6	<p>2202BS2100F500050319 - OSIZWENI TO NEWCASTLE</p> <p>FROM SECTION C OSIZWENI (BOB'S SHOPPING COMPLEX).</p> <p>ROUTES</p> <p>(A) TURN LEFT TO KHUZANI SHOPPING COMPLEX ON THE INTERSECTION TURN LEFT TO MSOMI, PROCEED AND TURN RIGHT TO MAKHANYA ROAD, PROCEED TILL INTERSECTION AND TURN RIGHT TO FIVE STAR SHOPPING CENTRE, TURN LEFT TO XOLANI HIGH SCHOOL ROAD, PROCEED TILL INTERSECTION AND TURN RIGHT TO EMPOMPINI CENTRE THEN TURN LEFT TO (R34) NEWCASTLE ROAD.</p> <p>(B) TURN RIGHT TO LONG HOMES AREA, PROCEED AND TURN LEFT TO TOP RANK, PROCEED UNTIL VALLEY CAFÉ INTERSECTION AND TURN RIGHT TO POLICE STATION ROAD AND ON THE INTERSECTION TURN LEFT TO WARD SIX, ZAMAZAMA, PROCEED TILL MAKHASANA INTERSECTION AND TURN RIGHT, PROCEED AND TURN LEFT TO EMPOMPINI, TURN LEFT TO (R34) NEWCASTLE ROAD.</p> <p>(C) PROCEED TO OSIZWENI HIGH SCHOOL TURN LEFT AND TURN RIGHT TO TOP RANK, PROCEED TILL VALLEY CAFÉ INTERSECTION, PROCEED TILL EGAGASINI GENERAL DEALER, PHUMLA MQASHI GENERAL DEALER, MAKHASANA GENERAL DEALER, PROCEED AND TURN LEFT TO EMPOMPINI AREA AND TURN LEFT TO (R34) NEWCASTLE ROAD.</p> <p>TO NEWCASTLE.</p> <p>A) PROCEED FROM MATHUKUSA INTERSECTION WITH (R34) NEWCASTLE ROAD TILL N11 (NATIONAL ROAD) TURN TO LEFT TO N11 THEN TURN RIGHT TO LADYSMITH ROAD, ALLEN STREET AND TURN LEFT TO KIRKLAND STREET TURN RIGHT TO VOORTREKKER ROAD AND TO NEWCASTLE TERMINUS AND RETURN.</p> <p>B) PROCEED FROM MATHUKUSA INTERSECTION WITH (R34) NEWCASTLE ROAD TILL INTERSECTION TURN RIGHT TO N11 (NATIONAL ROAD) AND PROCEED TILL THE LEFT OFF-RAMP TO ALBERT WESSEL DRIVE AND PROCEED TO THE THIRD INTERSECTION AND TURN RIGHT TO LADYSMITH ROAD, ALLEN STREET AND TURN LEFT TO EITHER MURCHISON OR KIRKLAND STREET, TURN RIGHT TO VOORTREKKER ROAD TO NEWCASTLE TERMINUS AND RETURN ALONG THE REVERSE ROUTE TO OSIZWENI.</p> <p>CONDITIONS: NO PICKING UP OR DROPPING OFF ON THE R34 AND N11</p>
12.7	<p>2202BQ2202BQ00050320 - NEWCASTLE TO BENONI</p> <p>FROM TERMINUS TURN LEFT TO VOORTREKKER STREET AND TURN LEFT TO KIRKLAND STREET AND TURN LEFT TO ALLEN STREET. PROCEED TILL OFF-RAMP AND TURN LEFT TO N11 (NATIONAL ROAD) TO VOLKSRUST (NO PICKING UP OR DROPPING OFF IN VOLKRUST). FROM N11 PROCEED TILL LANGSNEK STREET, VOLKSRUST. PROCEED TILL JOUBERT STREET AND TURN LEFT TO DAN PIENAAR STREET AND TURN RIGHT TO R23 TO STANDERTON (NO PICKING UP OR DROPPING OFF IN STANDERTON). PROCEED TILL BOTHA STREET, STANDERTON. PROCEED TILL HANDEL STREET AND PROCEED TILL LOMBARD STREET AND TURN LEFT TO R23 TO HEIDELBERG (NO PICKING UP OR DROPPING OFF IN HEIDELBERG), R42 PAST NIGEL, R51 TO SPRINGS. PROCEED AND TURN LEFT TO N17 AND TURN LEFT TO R29 TO SPRINGS AND TURN LEFT TO ERMELO ROAD. PROCEED TILL SECOND AVENUE TURN RIGHT TO SPRINGS TAXI RANK (DROP OFF ON FORWARD JOURNEY ONLY). FROM THERE TURN RIGHT TO FIRST STREET AND TURN RIGHT TO SECOND STREET AND TURN LEFT TO FOURTH AVENUE AND PROCEED TILL R29. PROCEED TILL R51 TO BENONI AND TURN RIGHT TO PAUL KRUGER AND TURN LEFT TO MAIN REEF ROAD AND TURN LEFT TO WILSTEARD AVENUE AND TURN LEFT TO HARPUR EVE STREET AND TURN RIGHT TO BENONI STATION TAXI RANK. FROM BENONI STATION TAXI RANK TURN TO LUTON ROAD AND TURN RIGHT TO LIVERPOOL ROAD AND TURN LEFT TO LANCASTER ROAD, TURN RIGHT TO BIRMINGHAM ROAD TURN RIGHT TO LINCOLN STREET TURN LEFT TO COMMISSIONER STREET AND TURN LEFT TO VAN DYK ROAD. TURN RIGHT TO BARRY MARAIS ROAD AND TURN RIGHT TO R23 TO HEIDELBERG, RETURN VIA SAME ROADS AS FORWARD JOURNEY VIA HEIDELBERG, STANDERTON, VOLKSRUST.</p>



transport

Department:
Transport
Province of KwaZulu-Natal

GAZETTE

LGKZNG32-2023-NOV

REGION: ALL

1)	Application Number: APP0165292	2)	Gazette Number: LGKZNG32-2023-NOV
3)	Applicant: Z JIBA ID NO. 7310185439086 Association: KOKSTAD TAXI OWNERS ASSOCIATION	4)	Applicant Address: 461 NGEJANE ROAD KOKSTAD 4700
5)	Existing Licence Holder: NOT APPLICABLE ID NO. NOT APPLICABLE	6)	Existing Licence Holder Address: NOT APPLICABLE
7)	Type of application: NEW OPERATING LICENCE	8)	Operating Licence Number: LKNKZN0123032
9)	Vehicle Type: MINIBUS	10)	1 X 13 (SEATED) + 0 (STANDING)
11)	Region: HARRY GWALA		
12.1	22024E22024E00052955 - KOKSTAD TO GCADINJA FROM DOWER STREET TAXI RANK INTO MURRAY STREET, INTO MAKAE ROAD, INTO STEMERE STREET, INTO MATHE STREET, INTO MASINYANE ROAD, INTO MOYANA ROAD, INTO JULY ROAD, INTO SIWELA LANE, INTO NKOYNA ROAD, INTO GCADINJA ROAD AND RETURN.		
12.2	22024E22024E00052956 - KOKSTAD TO FRANKLIN FROM (KOKSTAD TAXI RANK) DOWER STREET ALONG MAIN STREET, HOPE STREET, JOIN R56 TO PAKADE STATION, JOIN R61 TO FORT DONALD AND RETURN ALONG THE SAME ROUTE TO KOKSTAD. FROM KOKSTAD TAXI RANK DOWER STREET, JOIN MAIN STREET, JOIN R394 TO FRANKLIN R617 AND BACK ON THE SAME ROUTE TO KOKSTAD.		
12.3	22024E22024E00052957 - KOKSTAD TO GOGELA FROM KOKSTAD TAXI RANK DOWER STREET JOIN MAIN STREET JOIN R56 PASS THE MAXIMUM PRISION TO GOGELA TAXI RANK AND ON RETURN SAME ROUTE TO KOKSTAD. FROM KOKSTAD TAXI RANK DOWER STREET JOIN MAIN STREET TO HOPE STREET TO R56 TO PAKKIES TAXI RANK AND ON RETURN SAME ROUTE TO KOKSTAD.KOKSTAD - NTSIKENI. FROM KOKSTAD TAXI RANK DOWER STREET JOIN HOPE STREET TO R56 TO NTSIKENI TAXI RANK AND RETURN ALONG THE SAME ROUTE TO KOKSTAD.		
12.4	22024E22024E00052958 - KOKSTAD TO PAKKIES FROM KOKSTAD TAXI RANK DOWER STREET JOIN MAIN STREET TO HOPE STREET TO R56 TO PAKKIES TAXI RANK AND ON RETURN SAME ROUTE TO KOKSTAD.		
12.5	22024E22024E00052960 - KOKSTAD TO NTSIKENI. FROM KOKSTAD TAXI RANK DOWER STREET JOIN HOPE STREET TO R56 TO NTSIKENI TAXI RANK RETURN ALONG THE SAME ROUTE TO KOKSTAD.		
12.6	22024E22024E00127427 - KOKSTAD TO SWARTBERG FROM DOWER STREET, MAIN STREET, JOIN R394, DROP OFF PASSENGERS AND PASS R617, DROP OFF PASSENGERS AND PASS FRANKLIN TO SWARTBERG TAXI RANK AND BACK SAME ROUTE TO KOKSTAD.		
12.7	22024E22024E00127428 - KOKSTAD TO TIGER HOEK FROM DOWER STREET, MAIN STREET JOIN GROOM STREET, JOIN HOPE STREET TO R56 TURN LEFT TO SINGISI ROAD, DROP OFF PASSENGERS AND PASS NGWINJINI TO TIGERHOEK TAXI RANK AND BACK SAME ROUTE TO KOKSTAD.		
12.8	22024E22024E00127431 - KOKSTAD TO NGWINJINI FROM DOWER STREET, MAIN STREET, REJOIN HOPE STREET TO R56, TURN LEFT TO SINGISI ROAD TO NGWINJINI TAXI RANK AND BACK SAME ROUTE TO KOKSTAD.		



transport

Department:
Transport
Province of KwaZulu-Natal

GAZETTE

LGKZNG32-2023-NOV

REGION: ALL

1)	Application Number: APP0165301	2)	Gazette Number: LGKZNG32-2023-NOV
3)	Applicant: SC MBHELE ID NO. 8904275486087 Association: PMBURG LONG DISTANCE TAXI ASSOCIATION	4)	Applicant Address: 1700 THWALA ROAD IMABI UNIT 3 PIETERMARITZBURG 3219
5)	Existing Licence Holder: NOT APPLICABLE ID NO. NOT APPLICABLE	6)	Existing Licence Holder Address: NOT APPLICABLE
7)	Type of application: NEW OPERATING LICENCE	8)	Operating Licence Number: LGKZN0403000800
9)	Vehicle Type: MINIBUS TAXI	10)	1 X 9-16 (SEATED) + 0 (STANDING)
11)	Region: UMGUNGUNDLOVU		
12.1	2100GG2207XJ10049536 - PIETERMARITZBURG - EMPANGENI (ASSOCIATION RESTRICTION: MAXIMUM 6 VEHICLES PER DAY) OUTBOUND ROUTE: FROM CHURCH ST RANK NO. 3 INTO OLD MARKET ST, INTO HENRIETTA ST, RIGHT INTO JABU NDLOVU ST, LEFT INTO CHIEF ALBERT LUTHULI ST, INTO ALAN PATON ST ONTO N3, ONTO N2 TAKE OFF RAMP AT MAIN RD (R34) EMPANGENI TO APPROVED TAXI RANK AT EMPANGENI. INBOUND ROUTE: FROM APPROVED TAXI RANK AT EMPANGENI DIRECTLY ONTO MAIN RD (R34) ONTO N2 ONTO N3 TAKE OFF RAMP AT BHAMBATHA RD (OLD GREYTOWN RD), INTO CHURCH ST, RIGHT INTO EAST ST, LEFT INTO PIETERMARITZ ST LEFT INTO BOSHOFF ST RIGHT INTO CHURCH ST, RIGHT INTO OTTO ST, LEFT INTO PIETERMARITZ ST, LEFT INTO PINE ST LEFT INTO CHURCH ST, RIGHT INTO WEST ST, LEFT INTO LANGALIBALELE ST, INTO OLD MARKET TO CHURCH ST RANK NO 3.		
12.2	2100GG22065P10049537 - PIETERMARITZBURG - HAMMERSDALE (ASSOCIATION LIMIT: MAXIMUM 15 VEHICLES PER DAY) OUTBOUND ROUTE: FROM CHURCH ST RANK NO. 3 INTO OLD MARKET ST, INTO HENRIETTA ST, RIGHT INTO JABU NDLOVU ST, LEFT INTO CHIEF ALBERT LUTHULI ST, INTO ALAN PATON ST ONTO N3, TAKE OFF RAMP AT CATO RIDGE RIGHT ONTO P385 TO APPROVED TAXI RANK AT HAMMERSDALE. INBOUND ROUTE: FROM APPROVED TAXI RANK AT HAMMERSDALE DIRECTLY ONTO P 385 ONTO N3 TAKE OFF RAMP AT BHAMBATHA RD (OLD GREYTOWN RD), INTO CHURCH ST, RIGHT INTO EAST ST, LEFT INTO PIETERMARITZ ST LEFT INTO BOSHOFF ST RIGHT INTO CHURCH ST, RIGHT INTO OTTO ST, LEFT INTO PIETERMARITZ ST, LEFT INTO PINE ST, LEFT INTO CHURCH ST, RIGHT INTO WEST ST, LEFT INTO LANGALIBALELE ST, INTO OLD MARKET TO CHURCH ST RANK NO 3.		
12.3	2100GG2100HE10049538 - PIETERMARITZBURG - PORT SHEPSTONE (ASSOCIATION LIMIT: MAXIMUM 8 VEHICLES PER DAY) OUTBOUND ROUTE: FROM CHURCH ST RANK NO. 3 INTO OLD MARKET ST, INTO HENRIETTA ST, RIGHT INTO JABU NDLOVU ST, LEFT INTO CHIEF ALBERT LUTHULI ST, INTO ALAN PATON ST ONTO N3, ONTO N2 SOUTH BOUND, TAKE OFF RAMP AT ORIBI TOLL PLAZA ONTO MAIN RD TO APPROVED TAXI RANK IN PORT SHEPSTONE, NO PICK UP AND RETURN TO PIETERMARITZBURG EMPTY. INBOUND ROUTE: FROM APPROVED TAXI RANK IN PORT SHEPSTONE NO PICK UP ONTO MAIN RD TO N2 NORTH BOUND AT ORIBI TOLL PLAZA, ONTO N3, TAKE OFF RAMP AT BHAMBATHA RD (OLD GREYTOWN RD), INTO CHURCH ST, RIGHT INTO EAST ST, LEFT INTO PIETERMARITZ ST LEFT INTO BOSHOFF ST RIGHT INTO CHURCH ST, RIGHT INTO OTTO ST, LEFT INTO PIETERMARITZ ST, LEFT INTO PINE ST, LEFT INTO CHURCH ST, RIGHT INTO WEST ST, LEFT INTO LANGALIBALELE ST, INTO OLD MARKET TO CHURCH ST RANK NO 3.		
12.4	2100GG2209WC10049539 - PIETERMARITZBURG - ISIPINGO (ASSOCIATION LIMIT: MAXIMUM 10 VEHICLE PER DAY) OUTBOUND ROUTE: FROM CHURCH ST RANK NO. 3 INTO OLD MARKET ST, INTO HENRIETTA ST, RIGHT INTO JABU NDLOVU ST, LEFT INTO CHIEF ALBERT LUTHULI ST, INTO ALAN PATON ST ONTO N3, ONTO N2 SOUTH BOUND, TAKE OFF AMP AT R102 PROSPECTON RD, TO APPROVED TAXI RANK AT ISIPINGO. INBOUND ROUTE: FROM APPROVED TAXI RANK AT ISIPINGO ONTO PROSPECTON ROAD ONTO N2 NORTH BOUND, ONTO N3, TAKE OFF RAMP AT BHAMBATHA RD (OLD GREYTOWN RD), INTO CHURCH ST, RIGHT INTO EAST ST, LEFT INTO PIETERMARITZ ST INTO LEFT INTO BOSHOFF ST RIGHT INTO CHURCH ST, RIGHT INTO OTTO ST, LEFT INTO PIETERMARITZ ST, LEFT INTO PINE ST, LEFT INTO CHURCH ST, RIGHT INTO WEST ST, LEFT INTO LANGALIBALELE ST, INTO OLD MARKET TO CHURCH ST RANK NO 3.		
12.5	2100GG21009Z10049540 - PIETERMARITZBURG - KOKSTAD (ASSOCIATION LIMIT: MAXIMUM 15 VEHICLES PER DAY) OUTBOUND ROUTE: FROM CHURCH ST RANK NO. 3 INTO OLD MARKET ST, INTO HENRIETTA ST, RIGHT INTO JABU NDLOVU ST, LEFT INTO CHIEF ALBERT LUTHULI ST, INTO ALAN PATON ST, LEFT INTO ALEXANDRA RD, ONTO RICHMOND RD ONTO R56, N2 SOUTH BOUND, TO APPROVED TAXI RANK IN KOKSTAD. INBOUND ROUTE: FROM APPROVED TAXI RANK IN KOKSTAD ONTO N2 NORTH BOUND, ONTO R 56 ONTO RICHMOND RD, INTO ALEXANDRA RD, LEFT INTO CAMPS DRIFT RD, RIGHT ONTO EDENDALE RD, RIGHT INTO CHURCH ST, RIGHT INTO WEST ST, LEFT INTO LANGALIBALELE ST, LEFT INTO RETIEF ST, LEFT INTO CHURCH ST TO CHURCH ST RANK NO 3.		
12.6	2100GG3100LL10049541 - PIETERMARITZBURG - UMZIMKHULU (ASSOCIATION LIMIT: MAXIMUM 8 VEHICLES PER DAY) OUTBOUND ROUTE: FROM CHURCH ST RANK NO. 3 INTO OLD MARKET ST, INTO HENRIETTA ST, RIGHT INTO JABU NDLOVU ST, LEFT INTO CHIEF ALBERT LUTHULI ST, INTO ALAN PATON ST, LEFT INTO ALEXANDRA RD, ONTO RICHMOND RD ONTO R56, TO APPROVED TAXI RANK AT UMZIMKHULU. INBOUND ROUTE: FROM APPROVED TAXI RANK AT UMZIMKHULU ONTO R 56 ONTO RICHMOND RD, INTO ALEXANDRA RD, LEFT INTO CAMPS DRIFT RD, RIGHT ONTO EDENDALE RD, RIGHT INTO CHURCH ST, RIGHT INTO WEST ST, LEFT INTO LANGALIBALELE ST, LEFT INTO RETIEF ST LEFT INTO CHURCH ST TO CHURCH ST RANK NO 3.		
12.7	2100GG2100F510049544 - PIETERMARITZBURG - NEWCASTLE (ASSOCIATION LIMIT: 15 VEHICLES PER DAY) OUTBOUND ROUTE: FROM CHURCH ST RANK NO 1. ONTO CHURCH ST, RIGHT INTO WEST ST, RIGHT INTO VICTORIA RD, LEFT INTO CHATTERTON RD, INTO TOWN BUSH RD ONTO N3 NORTH BOUND ONTO N11 TO APPROVED TAXI RANK AT NEWCASTLE. INBOUND ROUTE: FROM APPROVED TAXI RANK AT NEWCASTLE ONTO N11, ONTO N3 SOUTH BOUND INTO OFF RAMP AT BHAMBATHA RD (GREYTOWN RD), INTO CHURCH ST, RIGHT INTO OTTO ST, LEFT INTO PIETERMARITZ ST, INTO PINE ST TO CHURCH ST RANK NO 1.		
12.8	2100GG2100BF10049545 - PIETERMARITZBURG - LADYSMITH (ASSOCIATION LIMIT: 15 VEHICLES PER DAY) OUTBOUND ROUTE: FROM CHURCH ST RANK NO 1. ONTO CHURCH ST, RIGHT INTO WEST ST, RIGHT INTO VICTORIA RD, LEFT INTO CHATTERTON RD, INTO TOWN BUSH RD ONTO N3 NORTH BOUND ONTO N11 TO APPROVED TAXI RANK AT LADYSMITH. INBOUND ROUTE: FROM APPROVED TAXI RANK AT LADYSMITH ONTO N11 ONTO N3 SOUTH BOUND, ONTO OFF RAMP AT BHAMBATHA RD (GREYTOWN RD), INTO CHURCH ST, RIGHT INTO OTTO ST, LEFT INTO PIETERMARITZ ST, INTO PINE ST TO CHURCH ST RANK NO 1.		



transport

Department:
Transport
Province of KwaZulu-Natal

GAZETTE

LGKZNG32-2023-NOV

REGION: ALL

12.9	2100GG2100BF10049546 - PIETERMARITZBURG - ESTCOURT (ASSOCIATION LIMIT: 11 VEHICLES PER DAY) OUTBOUND ROUTE: FROM CHURCH ST RANK NO 1. ONTO CHURCH ST, RIGHT INTO WEST ST, RIGHT INTO VICTORIA RD, LEFT INTO CHATTERTON RD, INTO TOWN BUSH RD ONTO N3 NORTH BOUND, OFF RAMP AT ESTCOURT SOUTH, ONTO R103 TO APPROVED TAXI RANK AT ESTCOURT. INBOUND ROUTE: FROM APPROVED TAXI RANK AT ESTCOURT ONTO R 103 ONTO N3 SOUTH BOUND AT ESCOURT SOUTH ON RAMP, ONTO OFF RAMP AT BHAMBATHA RD (GREYTOWN RD), INTO CHURCH ST, RIGHT INTO OTTO ST, LEFT INTO PIETERMARITZ ST, INTO PINE ST TO CHURCH ST RANK NO 1.
12.10	2100GG21001910049547 - PIETERMARITZBURG - BERGVILLE (ASSOCIATION LIMIT: MAXIMUM 6 VEHICLES PER DAY) OUTBOUND ROUTE: FROM CHURCH ST RANK NO 1. ONTO CHURCH ST, RIGHT INTO WEST ST, RIGHT INTO VICTORIA RD, LEFT INTO CHATTERTON RD, INTO TOWN BUSH RD ONTO N3 NORTH BOUND, ONTO R74 TO APPROVED TAXI RANK AT BERGVILLE, NO PICK UP AND RETURN TO PIETERMARITZBURG EMPTY. INBOUND ROUTE: FROM APPROVED TAXI RANK AT BERGVILLE NO PICK UP ONTO R74 ONTO N3 SOUTH BOUND ONTO OFF RAMP AT BHAMBATHA RD (GREYTOWN RD), INTO CHURCH ST, RIGHT INTO OTTO ST, LEFT INTO PIETERMARITZ ST, INTO PINE ST TO CHURCH ST RANK NO 1.
12.11	2100GG2100LP10049550 - PIETERMARITZBURG - UNDERBERG VIA BULWER (ASSOCIATION LIMIT: MAXIMUM 12 VEHICLES PER DAY) OUTBOUND ROUTE: FROM CHURCH ST TERMINAL NO 1 ONTO CHURCH ST, LEFT ONTO KEAT ST, INTO EDENDALE RD INTO MR 7, LEFT INTO R 617 DROP OFF AT APPROVED TAXI RANK IN BULWER CONTINUE ON R617 TO APPROVED TAXI RANK IN UNDERBURG. INBOUND ROUTE: FROM APPROVED TAXI RANK IN UNDERBURG ONTO R 617 TO APPROVED TAXI RANK AT BULWER. NO DROP OFF, ONLY PICK UP AT BULWER TAXI RANK, PROCEED ALONG R 617, LEFT INTO MR7 INTO EDENDALE RD, RIGHT INTO CHURCH ST, LEFT INTO EAST ST, LEFT INTO PIETERMARITZ ST, LEFT INTO PINE ST TO CHURCH ST TERMINAL NO 1.
12.12	2100GG2100D510049551 - PIETERMARITZBURG - MATATIELE (ASSOCIATION LIMIT: MAXIMUM 20 VEHICLES PER DAY) OUTBOUND ROUTE: FROM CHURCH ST RANK NO. 2 ONTO CHURCH ST, LEFT INTO KEAT ST, INTO EDENDALE RD, LEFT INTO CAMPS DRIFT RD, RIGHT INTO ALEXANDRA RD, INTO RICHMOND RD, INTO R 56 INTO N2 BACK ONTO R 56 TO APPROVED TAXI RANK AT MATATIELE. INBOUND ROUTE: FROM APPROVED TAXI RANK AT MATATIELE ONTO R 56 ONTO N2 ONTOR 56 INTO RICHMOND RD, INTO ALEXANDRA RD, LEFT INTO CAMPS DRIFT RD, RIGHT INTO EDENDALE RD, RIGHT INTO CHURCH ST, RIGHT INTO WEST ST, LEFT INTO LANGILEBALELE LEFT INTO OLD MARKET LEFT INTO CHURCH ST, RIGHT INTO OTTO ST, LEFT INTO PIETERMARITZ ST, LEFT INTO PINE ST, TO CHURCH ST RANK NO 2.
12.13	2100GG22068T00049557 - PIETERMARITZBURG - NEW HANOVER (ASSOCIATION LIMIT: MAXIMUM 10 VEHICLES PER DAY) OUTBOUND ROUTE: FROM DORPSPRUIT TAXI TERMINAL ONTO BHAMBATHA RD ONTO R33 TO APPROVED TAXI RANK AT NEW HANOVER, NO PICK UP OF PASSENGERS AND RETURN TO PIETERMARITZBURG EMPTY. INBOUND ROUTE: FROM APPROVED TAXI RANK IN NEW HANOVER NO PICK UP PASSENGERS ONTO R33 ONTO BHAMBATHA RD INTO CHURCH ST, LEFT INTO WEST ST LEFT INTO LANGALIBALELE ST LEFT INTO EAST ST, RIGHT INTO CHURCH ST, INTO BHAMBATHA RD TO DORPSPRUIT TAXI TERMINAL.
12.14	2100GG2100E710049559 - PIETERMARITZBURG - MOOI RIVER (ASSOCIATION LIMIT: MAXIMUM 10 VEHICLES PER DAY) OUTBOUND ROUTE: FROM DORPSPRUIT TAXI TERMINAL ONTO BHAMBATHA RD ONTO N3 NORTHBOUND TO APPROVED TAXI RANK AT MOOI RIVER. INBOUND ROUTE: FROM APPROVED TAXI RANK AT MOOI RIVER ONTO N3 SOUTHBOUND TO BHAMBATHA RD INTO CHURCH ST, RIGHT INTO OTTO ST, LEFT INTO PIETERMARITZ ST, LEFT INTO PINE ST, LEFT INTO CHURCH ST, RIGHT INTO WEST ST, LEFT INTO LANGALIBALELE ST LEFT INTO EAST ST, RIGHT INTO CHURCH ST TO DORPSPRUIT TAXI TERMINAL.
12.15	2100GG3100LI10049560 - PIETERMARITZBURG – UMTATA OUTBOUND ROUTE: FROM CHURCH ST RANK NO. 3 INTO OLD MARKET ST, INTO HENRIETTA ST, RIGHT INTO JABU NDLOVU ST, LEFT INTO CHIEF ALBERT LUTHULI ST, INTO ALAN PATON ST, LEFT INTO ALEXANDRA RD, ONTO RICHMOND RD ONTO R56, N2 SOUTH BOUND, TO APPROVED TAXI RANK AT UMTATA. INBOUND ROUTE: FROM APPROVED TAXI RANK AT UMTATA ONTO N2 NORTH BOUND, ONTO R56 ONTO RICHMOND RD, INTO ALEXANDRA RD, LEFT INTO CAMPS DRIFT RD, RIGHT ONTO EDENDALE RD, RIGHT INTO CHURCH ST, RIGHT INTO WEST ST, LEFT INTO LANGALIBALELE ST, LEFT INTO RETIEF ST LEFT INTO CHURCH ST TO CHURCH ST RANK NO 3.
12.16	2100GG2100GG00049562 - PIETERMARITZBURG – HARRISMITH OUTBOUND ROUTE: FROM CHURCH ST RANK NO 1. ONTO CHURCH ST, RIGHT INTO WEST ST, RIGHT INTO VICTORIA RD, LEFT INTO CHATTERTON RD, INTO TOWN BUSH RD ONTO N3 NORTH BOUND, TO APPROVED TAXI RANK AT HARRISMITH, NO PICK UP OF PASSENGERS AND RETURN TO PIETERMARITZBURG EMPTY. INBOUND ROUTE: FROM APPROVED TAXI RANK AT HARRISMITH (NO PICK UP OF PASSENGERS) ONTO N3 SOUTH BOUND ONTO OFF RAMP AT BHAMBATHA RD (GREYTOWN RD), INTO CHURCH ST, RIGHT INTO OTTO ST, LEFT INTO PIETERMARITZ ST, INTO PINE ST TO CHURCH ST RANK NO 1.
12.17	2100GG11008Z10049563 - PIETERMARITZBURG- JOHANNESBURG OUTBOUND ROUTE: FROM CHURCH ST RANK NO 2 ONTO CHURCH ST, RIGHT INTO WEST ST, RIGHT INTO VICTORIA RD, LEFT INTO CHATTERTON RD, INTO TOWN BUSH RD ONTO N3 NORTH BOUND INTO M2 INTO RISSIK ST LEFT INTO JEPPE ST, RIGHT INTO SAUER ST, RIGHT INTO BREE ST, LEFT INTO WANDERERS ST TO WANDERERS STREET TAXI RANK IN JOHANNESBURG. INBOUND ROUTE: FROM WANDERERS TAXI RANK IN JOHANNESBURG ONTO N3 INTO BHAMBATHA RD INTO CHURCH ST, RIGHT INTO OTTO ST, LEFT INTO PIETERMARITZ ST, LEFT INTO PINE ST, TO CHURCH ST RANK NO 2



transport

Department:
Transport
Province of KwaZulu-Natal

GAZETTE

LGKZNG32-2023-NOV

REGION: ALL

12.18	22068T22068T00049533 - PIETERMARITZBURG TO DURBAN FROM CHURCH ST RANK NO. 3 INTO OLD MARKET ST, INTO HENRIETTA ST, RIGHT INTO JABU NDLOVU ST, LEFT INTO CHIEF ALBERT LUTHULI ST, INTO ALAN PATON ST ONTO N3, INTO OLD DUTCH RD, TO ALICE ST RANK DBN. ALTERNATIVE OUTBOUND ROUTE: FROM CHURCH ST RANK NO. 3 INTO OLD MARKET ST, INTO HENRIETTA ST, RIGHT INTO JABU NDLOVU ST, LEFT INTO CHIEF ALBERT LUTHULI ST, INTO ALAN PATON ST ONTO N3, ONTO M13, INTO OLD MAIN RD PINETOWN, DROP OFF PASSENGERS AT APPROVED RANK ON OLD MAIN RD IN PINETOWN, NO PICKING UP, FOLLOW OLD MAIN RD ONTO N3, INTO OLD DUTCH RD INTO ALICE STREET RANK DURBAN. INBOUND ROUTE: FROM ALICE STREET RANK DURBAN DIRECTLY ONTO N3 TAKE OFF RAMP AT BHAMBATHA RD (OLD GREYTOWN RD), INTO CHURCH ST, RIGHT INTO EAST ST, LEFT INTO PIETERMARITZ ST LEFT INTO BOSHOFF ST RIGHT INTO CHURCH ST, RIGHT INTO OTTO ST, LEFT INTO PIETERMARITZ ST, LEFT INTO PINE ST, LEFT INTO CHURCH ST, RIGHT INTO WEST ST, LEFT INTO LANGALIBALELE ST, INTO OLD MARKET TO CHURCH ST RANK NO 3.
12.19	2100GG21008Q10049542 - PIETERMARITZBURG - IXOPO (ASSOCIATION LIMIT: MAXIMUM 20 VEHICLES PER DAY) OUTBOUND ROUTE: FROM CHURCH ST RANK NO. 3 INTO OLD MARKET ST, INTO HENRIETTA ST, RIGHT INTO JABU NDLOVU ST, LEFT INTO CHIEF ALBERT LUTHULI ST, INTO ALAN PATON ST, LEFT INTO ALEXANDRA RD, ONTO RICHMOND RD ONTO R56, TO APPROVED TAXI RANK AT IXOPO. INBOUND ROUTE: FROM APPROVED TAXI RANK AT IXOPO ONTO R 56 ONTO RICHMOND RD, INTO ALEXANDRA RD, LEFT INTO CAMPS DRIFT RD, RIGHT ONTO EDENDALE RD, RIGHT INTO CHURCH ST, RIGHT INTO WEST ST, LEFT INTO LANGALIBALELE ST, LEFT INTO RETIEF ST LEFT INTO CHURCH ST TO CHURCH ST RANK NO 3.
12.20	2100GG2100I910049543 - PIETERMARITZBURG - RICHMOND (ASSOCIATION LIMIT: MAXIMUM 18 VEHICLES PER DAY) OUTBOUND ROUTE: FROM CHURCH ST RANK NO. 3 INTO OLD MARKET ST, INTO HENRIETTA ST, RIGHT INTO JABU NDLOVU ST, LEFT INTO CHIEF ALBERT LUTHULI ST, INTO ALAN PATON ST, LEFT INTO ALEXANDRA RD, ONTO RICHMOND RD ONTO R56, TO APPROVED TAXI RANK AT RICHMOND. INBOUND ROUTE: FROM APPROVED TAXI RANK AT RICHMOND ONTO R 56 ONTO RICHMOND RD, INTO ALEXANDRA RD, LEFT INTO CAMPS DRIFT RD, RIGHT ONTO EDENDALE RD, RIGHT INTO CHURCH ST, RIGHT INTO WEST ST, LEFT INTO LANGALIBALELE ST, LEFT INTO RETIEF ST LEFT INTO CHURCH ST TO CHURCH ST RANK NO 3.
12.21	2100GG21006S10049552 - PIETERMARITZBURG - GREYTOWN (ASSOCIATION LIMIT: 25 VEHICLES PER DAY) OUTBOUND ROUTE: FROM DORPSPRUIT TAXI TERMINAL ONTO BHAMBATHA RD ONTO R33 TO APPROVED TAXI RANK IN GREYTOWN. INBOUND ROUTE: FROM APPROVED TAXI RANK IN GREYTOWN ONTO R33 ONTO BHAMBATHA RD INTO CHURCH ST, LEFT INTO WEST ST LEFT INTO LANGALIBALELE ST LEFT INTO EAST ST, RIGHT INTO CHURCH ST, INTO BHAMBATHA RD TO DORPSPRUIT TAXI TERMINAL.
12.22	2100GG2207KA10049555 - PIETERMARITZBURG - KRANSKOP (ASSOCIATION LIMIT: MAXIMUM 10 VEHICLES PER DAY) OUTBOUND ROUTE: FROM DORPSPRUIT TAXI TERMINAL ONTO BHAMBATHA RD ONTO R33 ONTO R74 TO APPROVED TAXI RANK IN KRANSKOP. INBOUND ROUTE: FROM APPROVED TAXI RANK IN KRANSKOP ONTO R74 ONTO R33 ONTO BHAMBATHA RD INTO CHURCH ST, LEFT INTO WEST ST LEFT INTO LANGALIBALELE ST LEFT INTO EAST ST, RIGHT INTO CHURCH ST, INTO BHAMBATHA RD TO DORPSPRUIT TAXI TERMINAL.
12.23	K2NPR32000882OL98873 - FROM PIETERMARITZBURG TO HOWICK: FROM AN APPROVED TAXI RANK AT PROFESSOR NYEMBEZI BASEMENT TURN LEFT INTO PIETERMARITZ THEN TURN LEFT INTO SYMMON STREET THEN LEFT INTO CHURCH STREET, THEN LEFT BEFORE CHOTA MOTALA BRIDGE TO JOIN N3 FREEWAY HARRISMITH DIRECTION, PROCEED ALONG AND TURN LEFT INTO R617 UNDERBERG THEN RIGHT INTO ZEEDERBERG ROAD BECOMING MAIN ROAD IN HOWICK. PROCEED AND THEN TURN LEFT INTO MORLING STREET THEN RIGHT INTO THE HOWICK TAXI RANK. ALTERNATIVE ROUTE: ALONG N3 FREEWAY PASS THE TURN R617 UNDERBERG AND PROCEED ALONG TOWARDS MIDMAR DAM. TURN LEFT INTO R103 MIDMAR THEN RIGHT INTO R03 HOWICK AND PROCEED TOWARDS THE LEFT IN ORDER TO JOIN MAIN ROAD THEN LEFT INTO MORLING STREET AND RIGHT INTO THE HOWICK TAXI RANK. THERE SHALL BE NO PICKING UP AND DROPPING OFF ALONG THIS ROUTE. NO LOADING OF PASSENGERS ON THE RETURN ROUTE
12.24	KZNNRCBC601NS122872 - FROM PIETERMARITZBURG TO DUNDEE VIA WASBANK FROM CHURCH STREET TERMINAL RANK, NO. 1 TURN RIGHT INTO CHURCH STREET RIGHT INTO PINE STREET AND RIGHT AGAIN INTO BERG STREET THEN RIGHT INTO EAST STREET AND LEFT INTO CHURCH STREET TURN LEFT TOWARDS N3 FREEWAY HARRISMITH DIRECTION, CONTINUE ALONG N3 FREEWAY AND TURN LEFT INTO R103 COLENSO TOWARDS LADYSMITH. ON ARRIVAL IN LADYSMITH DRIVE ALONG SHORT STREET, THEN JOIN LYELL STREET WHICH LEADS TO CRAWSHAW STREET BECOMING N11 NEWCASTLE DIRECTION TURN RIGHT INTO R602 GLENCOE AND PROCEED ALONG THEN TURN RIGHT TOWARDS WASBANK TO DROP OFF PASSENGERS THEN DRIVE ALONG THE SAME ROUTE AND JOIN R102 TOWARDS DUNDEE TURN TIGHT INTO KAREL LANDMAN STREET AND PROCEED ON INTO VICTORIA STREET IN DUNDEE. THEN TURN LEFT INTO DUNDEE TAXI RANK. REVERSE ROUTE: FROM DUNDEE TAXI RANK DRIVE INTO SMITH STREET AND TURN LET THE SAME STREET THEN LEFT AGAIN INTO VICTORIA STREET PAGE ROBOTS AND KARI LANDMAN STREET STRAIGHT INTO R102 LADYSMITH THEN DRIVE BACKWARDS USING THE SAME FORWARD ROUTE IN REVERSE ON ARRIVAL IN PIETERMARITZBURG CHURCH STREET TURN RIGHT INTO EAST STREET LEA INTO PIETERMARITZ STREET THEN LEFT INTO PINE STREET AND THEN RIGHT INTO RANK CHURCH STREET TERMINAL.



transport

Department:
Transport
Province of KwaZulu-Natal

GAZETTE

LGKZNG32-2023-NOV

REGION: ALL

1) Application Number: APP0165302	2) Gazette Number: LGKZNG32-2023-NOV
3) Applicant: SC MBHELE ID NO. 8904275486087 Association: EDENDALE ESIGODINI TAXI ASSOCIATION	4) Applicant Address: 1700 THWALA ROAD IMABI UNIT 3 PIETERMARITZBURG 3219
5) Existing Licence Holder: NOT APPLICABLE ID NO. NOT APPLICABLE	6) Existing Licence Holder Address: NOT APPLICABLE
7) Type of application: NEW OPERATING LICENCE	8) Operating Licence Number: LGKZN0403001235
9) Vehicle Type: MINIBUS TAXI	10) 1 X 9-16 (SEATED) + 0 (STANDING)
11) Region: UMGUNGUNDLOVU	
12.1	2202GR2100H300049114 - ESIGODINI TO PIETERMARITZBURG ESIGODINI ROUTE FROM ESIGODINI TERMINUS THROUGH GEORGETOWN ROAD 6 TO MUNICIPAL ROAD 7 INTO EDENDALE ROAD RIGHT INTO LONGMARKET STREET LEFT INTO RETIEF STREET TO DESTINATION AT RETIEF STREET TERMINAL. FROM DESTINATION ALONG PIETERMARITZ STREET LEFT INTO WEST STREET RIGHT INTO LOOP STREET LEFT INTO EDENDALE ROAD TO MUNICIPAL ROAD 7 THROUGH GEORGETOWN ROAD 6 TO ESIGODINI TERMINUS.
12.2	22069B2100H300049115 - EDENDALE TO PIETERMARITZBURG EDENDALE ROUTE FROM GEORGETOWN LIBRARY TERMINUS THROUGH GEORGETOWN ROAD 6 TO MUNICIPAL ROAD 7 TO EDENDALE ROAD. RIGHT INTO LONGMARKET STREET LEFT AT RETIEF STREET LEFT AT PIETERMARITZ STREET TO DESTINATION AT ASMALLS CAR PARK SITE OFF PIETERMARITZ STREET. FROM DESTINATION ALONG PIETERMARITZ STREET LEFT INTO WEST STREET. RIGHT INTO LOOP STREET LEFT INTO EDENDALE TO MUNICIPAL ROAD 7 THROUGH GEORGETOWN ROAD 6 TO ORIGIN AT GEORGETOWN LIBRARY TERMINUS.
12.3	2206952100H300049117 - EDENDALE TO PIETERMARITZBURG ENHLAZATSHE ROUTE FROM TERMINUS AT ENHLAZATSHE THROUGH GEORGETOWN ROAD 5 TO MUNICIPAL ROAD 7 LEFT INTO EDENDALE ROAD RIGHT AT LONGMARKET STREET LEFT AT RETIEF STREET LEFT AT PIETERMARITZ STREET TO DESTINATION POINT AT ASMALLS CAR PARK OFF PIETERMARITZ STREET. FROM DESTINATION ALONG PIETERMARITZ STREET LEFT INTO WEST STREET RIGHT AT LOOP STREET LEFT AT EDENDALE ROAD TO MUNICIPAL ROAD 7 THROUGH GEORGETOWN ROAD 5 TO ENHLAZATSHE TERMINUS.
12.4	2206952100H300049113 - SMERO TO PIETERMARITZBURG SMERO ROUTE FROM SMERO TERMINUS AT WATERWORKS THROUGH GEORGETOWN ROADS, 9, 8, 6 TURN RIGHT TO MUNICIPAL ROAD 7 TO EDENDALE ROAD RIGHT AT LONGMARKET STREET LEFT AT RETIEF STREET LEFT AT PIETERMARITZ STREET TO DESTINATION AT ASMAL'S CAR PARK OFF PIETERMARITZ STREET FROM DESTINATION ALONG PIETERMARITZ STREET LEFT INTO WEST STREET RIGHT AT LOOP STREET LEFT INTO EDENDALE ROAD TO MUNICIPAL ROAD 7 GEORGETOWN ROADS 6, 8, & 9 TO SMERO TERMINUS AT WATERWORKS.



transport

Department:
Transport
Province of KwaZulu-Natal

GAZETTE

LGKZNG32-2023-NOV

REGION: ALL

1)	Application Number: APP0165330	2)	Gazette Number: LGKZNG32-2023-NOV
3)	Applicant: CM VEZI ID NO. 6902235421089 Association: JOLIVET TAXI OWNERS ASSOCIATION	4)	Applicant Address: P O BOX 11460 UMZINTO 4200
5)	Existing Licence Holder: NOT APPLICABLE ID NO. NOT APPLICABLE	6)	Existing Licence Holder Address: NOT APPLICABLE
7)	Type of application: NEW OPERATING LICENCE	8)	Operating Licence Number: NOTAVAILABLE
9)	Vehicle Type: MINIBUS	10)	1 X 15 (SEATED) + 0 (STANDING)
11)	Region: HARRY GWALA		
12.1	2100HE22067A00049321 - IMPUNGA TO HIGHFLATS IMPUNGA TO HIGHFLATS FROM APPROVED TAXI RANK IN IMPUNGA, KENTERTON INTO AND ALONG R612 TO HIGHFLATS TAXI RANK AND RETURN WITH OWN PASSENGERS. (DROP AND PICK UP AT MACKENZIE KNOGHKAR MASHU, STUARTVILLE, HLUTANKUNGU, GOXE NKAWINI, JOLIVET, NJANE R, SJAHILE, KENTERTON, IMPUNGA.		
12.2	22063U22067A00049325 - JOLIVET TO UMZINTO FROM APPROVED TAXI RANK IN JOLIVET PASSING THROUGH NKAWINI, GOXE, STUARTVILLE, NJANE R, SJAHILE, KENTERTON, IMPUNGA INTO AND ALONG R612 DROP ONLY. PROCEED TO UMZINTO TAXI RANK AND WAIT FOR OWN PASSENGERS, RETURN ALONG R612. START DROPPING AT KENTERTON IMPUNGASJAHILE, NJANE R, JOLIVET, NKAWINI GOXE, HLUTHANKUNGU, STUARTVILLE UNTIL REACHING JOLIVET.		
12.3	22067A21004R10049320 - JOLIVET TO DURBAN FROM APPROVED TAXI RANK IN IMPUNGA INTO AND ALONG R612, DROP ONLY ALONG R612 TO UMZINTO DROP IN UMZINTO, BACK TO R612 AND TURN LEFT TO JOIN N2 FREEWAY AND PROCEED INTO M4 / ALBERT LUTHULI HIGHWAY, LEFT INTO SMITH STREET, RIGHT INTO WARWICK AVENUE TO RANK 292C ON WARWICK AVENUE, DURBAN AND RETURN WITH PASSENGERS FROM RANK 292C, WARWICK AVENUE DURBAN. TURN LEFT TO JOIN WEST STREET AND TURN RIGHT ALONG PARK STREET RIGHT TO JOIN (M4) / ALBERT LUTHULI HIGHWAY INTO N2 FREEWAY, TURN LEFT AND RIGHT AGAIN TO JOIN R612 AND PROCEED TO THE STARTING POINT AT IMPUNGA.		
12.4	22067A21004R10049323 - JOLIVET TO DURBAN: FROM APPROVED TAXI RANK IN JOLIVET TO DURBAN RANK NO. 292C WARWICK AVENUE ALONG R612 TURN RIGHT INTO UMZINTO. (DROP ONLY) BACK TO R612 AND TURN LEFT INTO N2 FREEWAY AND PROCEED DIRECT INTO M4 / ALBERT LUTHULI HIGHWAY, LEFT INTO SMITH STREET, RIGHT INTO WARWICK AVENUE TO RANK 292C ON WARWICK AVENUE, DURBAN AND RETURN. TURN LEFT INTO WEST STREET, TURN RIGHT INTO PARK STREET, RIGHT INTO INKOSI ALBERT LUTHULI HIGHWAY, INTO (N2) SOUTH COAST FREEWAY TURN LEFT INTO PARK RYNIE INTO R612 AND START DROPPING IN KENTERTON, IMPUNGA, SJAHILE, NJANE R JOLIVET, NKAWINI, GOXE, HLUTHAKUNGU, STUARTVILLE MASHU UNTIL REACHING THE STARTING POINT OF JOLIVET.		
12.5	22067A21004R10049326 - NYAVINI TO DURBAN FROM APPROVED TAXI RANK IN NYAVINI, PASSING THROUGH FLANTCHI HLONGWA, MNGOMENI, ARD STORE, BHEKIZIWE SGHAKAZILE, OGDOWENI, MA SHANELA, JABULANE, UMHLOKLANEB, ALONG DIST ROAD D20 TO TURN LEFT IN JOLIVET AND TAKE R612. DROP ONLY AND PROCEED STRAIGHT TURN RIGHT INTO UMZINTO (DROP ONLY) AND BACK INTO R612. TURN LEFT AT PARK RYNIE INTO N2 FREEWAY, AND PROCEED DIRECT INTO M4/ALBERT LUTHULI HIGHWAY, LEFT INTO SMITH STREET, RIGHT INTO WARWICK AVENUE TO RANK 292 C ON WARWICK AVENUE AND RETURN. LEFT INTO WEST STREET, RIGHT PARK STREET, RIGHT TO JOIN M4/ ALBERT LUTHULI HIGHWAY, INTO THE SOUTH COAST FREEWAY (N2) AND PROCEED TO NYAVANI ALONG THE FORWARD ROUTE IN REVERSE.		
12.6	22067A22067A00049322 - IMPUNGA TO UMZINTO FROM APPROVED TAXI RANK IN IMPUNGA, KENTERTON INTO AND ALONG R612 (DROP ONLY) STRAIGHT INTO UMZINTO AND RETURN ALONG THE SAME ROUTE WITH PASSENGERS. START DROPPING IN KENTERTON, IMPUNGA SJAHILE, NJANE R, JOLIVET, NKAWINI, GOXE HLUTHANKUNGU, NGU, AND STUARTVILLE.		
12.7	22067A22067A00049324 - JOLIVET TO HIGHFLATS: FROM APPROVED TAXI RANK IN JOLIVET, PASSING THROUGH NKAWINI, GOXI, STUARTVILLE, NJANE R, SJAHILE, KENTERTON, IMPUNGA MASHU, KNOGHKAR, MACKENZIE INTO AND ALONG R612. AND PROCEED INTO HIGHFLATS TAXI RANK AND WAIT FOR OWN PASSENGERS BEFORE RETURNING ALONG R612 DROP AND PICK TO MACKENZIE, KNOGHKAR, MASHU, STUARTVILLE, HLUTHANKUNGU, GOXE, NKAWINI, JOLIVET R SJAHILE, KENTERTON, IMPUNGA UNTIL REACHING JOLIVET.		



transport

Department:
Transport
Province of KwaZulu-Natal

GAZETTE

LGKZNG32-2023-NOV

REGION: ALL

1) Application Number: APP0165339	2) Gazette Number: LGKZNG32-2023-NOV
3) Applicant: STD DLAMINI ID NO. 6806056089083 Association: RICHMOND TAXI OWNERS ASSOCIATIONS	4) Applicant Address: P O BOX 428 RICHMOND 3780
5) Existing Licence Holder: NOT APPLICABLE ID NO. NOT APPLICABLE	6) Existing Licence Holder Address: NOT APPLICABLE
7) Type of application: NEW OPERATING LICENCE	8) Operating Licence Number: NOTAVAILABLE
9) Vehicle Type: MINIBUS	10) 1 X 15 (SEATED) + 0 (STANDING)
11) Region: UMGUNGUNDLOVU	
12.1	2100I921004R10051082 - RICHMOND TO DURBAN INBOUND: FROM RICHMOND RANK NO. 2, NELSON STREET (KPX0023), CHILLEY STREET, DURBAN ROAD, MR5, P338, N3.. ALTERNATIVE ROUTE: NELSON STREET, CHILLEY STREET, SHEPSTONE STREET, MR5, P338, M13, OLD MIAN ROAD, CROMPTON ROAD, M13, N3. : DURBAN TO RICHMOND OUTBOUND: FROM DURBAN, N3, P338, MR5, DURBAN ROAD, CHILLEY STREET, NELSON STREET. RESTRICTIONS: ONLY DROPPING-OFF OF PASSENGERS IS PERMITTED IN PINETOWN, PICKING-UP OF PASSENGERS IS NOT PERMITTED.
12.2	2206A021008Q10144132 - RICHMOND TO IXOPO. FROM RICHMOND RANK NO2-NELSON (KPX0023) ROUTE VIA NELSON, CHILLEY, SHEPSTONE, MR5 TO IXOPO. OUTBOUND: FROM IXOPO ROUTE VIA MR5, SHEPSTONE, CHILLEY, NELSON TO RICHMOND RANK NO. NELSON (KPX0023).
12.3	2206A02100H310051081 - RICHMOND TO PIETERMARITZBURG FROM RICHMOND RANK NO.2 NELSON STREET (KPX0023), CHILLEY STREET, DURBAN ROAD, MR5, REGGIE HADEBE (RICHMOND) ROAD, ALEXANDRA ROAD, COLLEGE ROAD, WEST STREET, LANGALIBALELE (LONGMARKET) STREET, CHURCH STREET, BOSHOFF STREET TO PROFESSOR NYEMBEZI (SYMMONS) CENTRE TAXI TERMINAL (KPC0093) FROM: PROFESSOR NYEMBEZI (SYMMONS) CENTRE TAXI TERMINAL (KPC0093), PIETERMARITZ, CHIEF ALBERT LUTHULI (COMMERCIAL) STREET, ALEXANDRA ROAD, REGGIE HADEBE (RICHMOND) ROAD, MR5, DURBAN ROAD, CHILLEY STREET, NELSON STREET TO RICHMOND RANK NO.2 ? NELSON (KPX0023).
12.4	2206A02206A000051079 - RICHMOND TO ESTON INBOUND: FROM RICHMOND RAK NO.2 - NELSON STREET (KPX0023) ROUTE: PASSING NELSON STREET, CHILLEY STREET, SHEPSTONE STREET, MR5, P24, P21 TO ESTON RANK OFF P489 (KPX0022). OUTBOUND: FROM ESTON RANK, OFF P489 (KPX0022) ROUTE - PASSING: P21, P24, MR5, SHEPSTONE STREET, CHILLEY STREET, NELSON STREET TO RICHMOND RANK NO. 2 NELSON STREET (KPX0023).
12.5	2206A02206A000051080 - MASANGAZANE TO RICHMOND. INBOUND: FROM MASANGAZANE - P121/D388 (KPX0025) ROUTE PASSING, P121, SHEPSTONE TO RICHMOND RANK NO.1-OFF SHEPSTONE STREET (KPX0023). OUTBOUND: FROM RICHMOND RANK NO.1-OFF SHEPSTONE STREET (KPX0023) ROUTE PASSING SHEPSTONE, P121 TO MASANGAZANE - P121/D388 (KPX0025).
12.6	2206A02206A000051083 - GENGESHE TO RICHMOND. INBOUND FROM: GENGESHE ROUTE - PASSING: D684, P121, MR5, SHEPSTONE STREET TO RICHMOND RANK NO.1 SHEPSTONE STREET (KPX0024). OUTBOUND FROM: RICHMOND RANK NO.1 SHEPSTONE STREET (KPX0024) ROUTE - PASSING: SHEPSTONE STREET, MR5, P121, D684 TO GENGESHE.
12.7	2206A02206A000051084 - MAGODA TO RICHMOND. INBOUND: FROM MAGODA ROUTE - PASSING: D1231, D1229, SHEPSTONE STREET TO RICHMOND RANK NO.1 SHEPSTONE STREET (KPX0024). OUTBOUND: FROM RICHMOND RANK NO.1 SHEPSTONE STREET (KPX0024) ROUTE PASSING: SHEPSTONE STREET, D1229, D1231 TO MAGODA.
12.8	2206A02206A000051085 - NDALENI TO RICHMOND INBOUND FROM: NDALENI ROUTE - PASSING: D1229, SHEPSTONE STREET TO RICHMOND RANK NO. 1-SHEPSTONE STREET (KPX0024). OUTBOUND FROM: RICHMOND RANK NO. 1-SHEPSTONE STREET (KPX0024) ROUTE - PASSING: SHEPSTONE STREET, D1229 TO NDALENI.
12.9	2206A02206A000051086 - PHATHENI TO RICHMOND INBOUND FROM PHATHENI TO RICHMOND RANK NO.2-NELSON STREET (KPX0023), D59, MR5, SHEPSTONE STREET, CHILLEY STREET, NELSON STREET. OUTBOUND FROM RICHMOND RANK NO. 2-NELSON STREET (KPX0023), NELSON STREET, CHILLEY STREET, SHEPSTONE STREET, MR5, D59 TO PHATHENI.

**transport**

Department:
Transport
Province of KwaZulu-Natal

GAZETTE**LGKZNG32-2023-NOV****REGION: ALL**

12.10	2206A02206A000051087 - SIMOZOMENI TO RICHMOND. INBOUND: FROM SIMOZOMENI ROUTE - PASSING D1230, D1229, SHEPSTONE STREET TO RICHMOND RANK NO.1-SHEPSTONE STREET (KPX0024). OUTBOUND: FROM RICHMOND RANK NO.1-SHEPSTONE STREET (KPX0024) ROUTE - PASSING: SHEPSTONE STREET, D1229, D1231, D1230 TO SIMOZOMENI.
12.11	2206A02206A000051088 - NHLAZUKA TO RICHMOND FROM NHLAZUKA, D274,MR5, SHEPSTONE STREET, CHILLEY STREET, NELSON STREET TO RICHMOND RANK NO.2-NELSON STREET (KPX0023) FROM: RICHMOND RANK NO.2-NELSON STREET (KPX0023), CHILLEY STREET, SHEPSTONE STREET, MR5, D274 TO NHLAZUKA.



transport

Department:
Transport
Province of KwaZulu-Natal

GAZETTE

LGKZNG32-2023-NOV

REGION: ALL

1)	Application Number: APP0165345	2)	Gazette Number: LGKZNG32-2023-NOV
3)	Applicant: ES MTOLO ID NO. 7210225285087 Association: RICHMOND TAXI OWNERS ASSOCIATIONS	4)	Applicant Address: PO BOX 1081 RICHMOND 3780
5)	Existing Licence Holder: NOT APPLICABLE ID NO. NOT APPLICABLE	6)	Existing Licence Holder Address: NOT APPLICABLE
7)	Type of application: NEW OPERATING LICENCE	8)	Operating Licence Number: NOTAVAILABLE
9)	Vehicle Type: MINIBUS	10)	1 X 15 (SEATED) + 0 (STANDING)
11)	Region: UMGUNGUNDLOVU		
12.1	21001921004R10051082 - RICHMOND TO DURBAN INBOUND: FROM RICHMOND RANK NO. 2, NELSON STREET (KPX0023), CHILLEY STREET, DURBAN ROAD, MR5, P338, N3. ALTERNATIVE ROUTE: NELSON STREET, CHILLEY STREET, SHEPSTONE STREET, MR5, P338, M13, OLD MIAN ROAD, CROMPTON ROAD, M13, N3. DURBAN TO RICHMOND OUTBOUND: FROM DURBAN, N3, P338, MR5, DURBAN ROAD, CHILLEY STREET, NELSON STREET. RESTRICTIONS: ONLY DROPPING-OFF OF PASSENGERS IS PERMITTED IN PINETOWN, PICKING-UP OF PASSENGERS IS NOT PERMITTED.		
12.2	2206A021008Q10144132 - RICHMOND TO IXOPO. FROM RICHMOND RANK NO2-NELSON (KPX0023) ROUTE VIA NELSON, CHILLEY, SHEPSTONE, MR5 TO IXOPO. OUTBOUND: FROM IXOPO ROUTE VIA MR5, SHEPSTONE, CHILLEY, NELSON TO RICHMOND RANK NO. NELSON (KPX0023).		
12.3	2206A02100H310051081 - RICHMOND TO PIETERMARITZBURG FROM RICHMOND RANK NO.2 NELSON STREET (KPX0023), CHILLEY STREET, DURBAN ROAD, MR5, REGGIE HADEBE (RICHMOND) ROAD, ALEXANDRA ROAD, COLLEGE ROAD, WEST STREET, LANGALIBALELE (LONGMARKET) STREET, CHURCH STREET, BOSHOF STREET TO PROFESSOR NYEMBEZI (SYMMONS) CENTRE TAXI TERMINAL (KPC0093). FROM: PROFESSOR NYEMBEZI (SYMMONS) CENTRE TAXI TERMINAL (KPC0093), PIETERMARITZ, CHIEF ALBERT LUTHULI (COMMERCIAL) STREET, ALEXANDRA ROAD, REGGIE HADEBE (RICHMOND) ROAD, MR5, DURBAN ROAD, CHILLEY STREET, NELSON STREET TO RICHMOND RANK NO.2 NELSON (KPX0023).		
12.4	2206A02206A000051079 - RICHMOND TO ESTON INBOUND: FROM RICHMOND RAK NO.2 - NELSON STREET (KPX0023) ROUTE: PASSING NELSON STREET, CHILLEY STREET, SHEPSTONE STREET, MR5, P24, P21 TO ESTON RANK OFF P489 (KPX0022). OUTBOUND: FROM ESTON RANK, OFF P489 (KPX0022) ROUTE - PASSING: P21, P24, MR5, SHEPSTONE STREET, CHILLEY STREET, NELSON STREET TO RICHMOND RANK NO. 2 NELSON STREET (KPX0023).		
12.5	2206A02206A000051080 - MASANGAZANE TO RICHMOND. INBOUND: FROM MASANGAZANE - P121/D388 (KPX0025) ROUTE PASSING, P121, SHEPSTONE TO RICHMOND RANK NO.1-OFF SHEPSTONE STREET (KPX0023). OUTBOUND: FROM RICHMOND RANK NO.1-OFF SHEPSTONE STREET (KPX0023) ROUTE PASSING SHEPSTONE, P121 TO MASANGAZANE - P121/D388 (KPX0025).		
12.6	2206A02206A000051083 - GENGESHE TO RICHMOND. INBOUND FROM: GENGESHE ROUTE - PASSING: D684, P121, MR5, SHEPSTONE STREET TO RICHMOND RANK NO.1 SHEPSTONE STREET (KPX0024). OUTBOUND FROM: RICHMOND RANK NO.1 SHEPSTONE STREET (KPX0024) ROUTE - PASSING: SHEPSTONE STREET, MR5, P121, D684 TO GENGESHE.		
12.7	2206A02206A000051084 - MAGODA TO RICHMOND. INBOUND: FROM MAGODA ROUTE - PASSING: D1231, D1229, SHEPSTONE STREET TO RICHMOND RANK NO.1 SHEPSTONE STREET (KPX0024). OUTBOUND: FROM RICHMOND RANK NO.1 SHEPSTONE STREET (KPX0024) ROUTE PASSING: SHEPSTONE STREET, D1229, D1231 TO MAGODA.		
12.8	2206A02206A000051085 - NDALENI TO RICHMOND INBOUND FROM: NDALENI ROUTE - PASSING: D1229, SHEPSTONE STREET TO RICHMOND RANK NO. 1-SHEPSTONE STREET (KPX0024). OUTBOUND FROM: RICHMOND RANK NO. 1-SHEPSTONE STREET (KPX0024) ROUTE - PASSING: SHEPSTONE STREET, D1229 TO NDALENI.		
12.9	2206A02206A000051086 - PHATHENI TO RICHMOND INBOUND FROM PHATHENI TO RICHMOND RANK NO.2-NELSON STREET (KPX0023), D59, MR5, SHEPSTONE STREET, CHILLEY STREET, NELSON STREET. OUTBOUND FROM RICHMOND RANK NO. 2-NELSON STREET (KPX0023), NELSON STREET, CHILLEY STREET, SHEPSTONE STREET, MR5, D59 TO PHATHENI.		

**transport**

Department:
Transport
Province of KwaZulu-Natal

GAZETTE**LGKZNG32-2023-NOV****REGION: ALL**

12.10	2206A02206A000051087 - SIMOZOMENI TO RICHMOND. INBOUND: FROM SIMOZOMENI ROUTE - PASSING D1230, D1229, SHEPSTONE STREET TO RICHMOND RANK NO.1-SHEPSTONE STREET (KPX0024). OUTBOUND: FROM RICHMOND RANK NO.1-SHEPSTONE STREET (KPX0024) ROUTE - PASSING: SHEPSTONE STREET, D1229, D1231, D1230 TO SIMOZOMENI.
12.11	2206A02206A000051088 - NHLAZUKA TO RICHMOND FROM NHLAZUKA, D274,MR5, SHEPSTONE STREET, CHILLEY STREET, NELSON STREET TO RICHMOND RANK NO.2-NELSON STREET (KPX0023) FROM: RICHMOND RANK NO.2-NELSON STREET (KPX0023), CHILLEY STREET, SHEPSTONE STREET, MR5, D274 TO NHLAZUKA.



transport

Department:
Transport
Province of KwaZulu-Natal

GAZETTE

LGKZNG32-2023-NOV

REGION: ALL

1)	Application Number: APP0165265	2)	Gazette Number: LGKZNG32-2023-NOV
3)	Applicant: BH GCABASHE ID NO. 6411025793087 Association: NDWEDWE & DISTRICT TAXI OWNERS ASSOC.	4)	Applicant Address: 78 CLAMPDENE RD NEWLANDS WEST DURBAN 4037
5)	Existing Licence Holder: NOT APPLICABLE ID NO. NOT APPLICABLE	6)	Existing Licence Holder Address: NOT APPLICABLE
7)	Type of application: NEW OPERATING LICENCE	8)	Operating Licence Number: LKNKZN015792
9)	Vehicle Type: MINIBUS	10)	1 X 15 (SEATED) + 0 (STANDING)
11)	Region: GREATER NORTH		
12.1	<p>2206LS2206LS00048937 - 1. FROM NDWEDWE AND DISTRICT TO EMTSHEBHENI (INANDA SAP) AND RETURN TO DURBAN</p> <p>1.1 ENYONI: FROM ENYONI D1613 TO JUNCTION OF P100, P100 TO MTSHEBHENI AND RETURN</p> <p>1.2 EZIMPONDWENI: ROAD P716 JUNCTION WITH P100 TO MTSHEBHENI AND RETURN</p> <p>1.3 GAWULA: ROAD D1543, NGONWENI, P100 TO MTSHEBHENI AND RETURN</p> <p>1.4 KWAGOQA/MSILILI: FROM KWAGOQA D869 TO EZIMPONDWENI ON ROAD P716 TO P100, A LONG ROAD P100 TO MTSHEBHENI AND RETURN</p> <p>1.5 KWASEME: FROM KWASEME, ROAD D1608 TO ROAD P100, A LONG ROAD P100 TO MTSHEBHENI AND RETURN</p> <p>1.6 MZINYATHI: FROM KWASEME ROAD D1608 TO MZINYATHI AND RETURN</p> <p>1.7 MAKHULUSENI: FROM MAKHULUSENI, UNNAMED ROAD, OR, D1514 TO MKHUZE TO ROAD P715 INTO ROAD P100 TO MTSHEBHENI AND RETURN</p> <p>1.8 MANTOBELLO: FROM MANTOBELLO ROAD 1538 INTO ROAD P715 TO ROAD P100, A LONG ROAD P100 TO MTSHEBHENI AND RETURN</p> <p>1.9 MEME: FROM MEME, UNKNOWN ROAD BECOMING ROAD P1510, ALONG P1510 PASS TAFAMASI TO ITS JUNCTION WITH ROAD P100, ALONG P100, ALONG P100 TO MTSHEBHENI AND RETURN</p> <p>1.10 NDWEDWE: FROM NDWEDWE, ROAD P715 TO ITS JUNCTION WITH ROAD P100, ALONG P100 TO MTSHEBHENI AND RETURN</p> <p>1.11 NGOZA: FROM NGOZA TO MTATA ON UNNAMED ROAD, RETURN TO ROAD D870, P100, ALONG TO MTSHEBHENI AND RETURN</p> <p>1.12 NJOBOYINYE: FROM NJOBOYINYE ON ROAD P102, BECOMING ROAD P100, INTO ROAD D1604, BECOMING ROAD D1510, TAFAMASI, BECOMING ROAD P100, A LONG ROAD P100 TO MTSHEBHENI AND RETURN</p> <p>1.13 SIMAMANE: FROM SIMAMANE ON ROAD D1513 VIA MANGANGENI ON ROAD D1513 BECOMING ROAD P715 INTO ROAD P100, A LONG ROAD P100 TO MTSHEBHENI AND RETURN</p> <p>1.14 KHUSANE/3827 IS FROM D870 TO KHUSANE AND THEN JOINING D1606 AT PHAPHAMA AND CARRIES ON TO P100 AT MANYASENI AND RETURN.</p>		
12.2	<p>2206LS21004R00048938 - TRANSIT RANK (1.1 - 1.14) AT MTSHEBHENI & MANYASENI TO DURBAN</p> <p>FROM ANY OF THE ABOVE POINTS OF ORIGIN (1.1 TO 1.14) TO ROAD P100, RIGHT INTO M27, LEFT INTO MR93/M25, ALONG M25 (KWAMASHU HIGHWAY)-2.1 INTO NORTH COAST ROAD (R102), PASS CANNAUGHT BRIDGE, INTO UMGENI ROAD, RIGHT INTO LEOPOLD STREET, RIGHT INTO WARWICK AVENUE, LEFT INTO ETNA LANE AND PROCEED TO RANK NO. 420 IN ETNA LANE.2.2 INTO NORTH COAST ROAD (R102), PASS CANNAUGHT BRIDGE, INTO UMGENI ROAD, RIGHT INTO SOLDIERS' WAY, RIGHT INTO QUEEN STREET, RIGHT INTO FIELD STREET AND PROCEED TO RANK NO. 85 OF FIELD STREET.2.3 INTO NORTH COAST (R102), PASS CANNAUGHT BRIDGE, INTO UMGENI ROAD, INTO SOLDIERS' WAY, RIGHT INTO QUEEN STREET, RIGHT INTO FIELD STREET, PROCEED TO RANK 85 ON FIELD STREET, CONTINUE ALONG FIELD STREET, LEFT INTO LEOPOLD STREET, RIGHT INTO WARWICK AVENUE, LEFT INTO ETNA LANE AND PROCEED TO RANK NO. 420 ON ETNA LANE.</p>		
12.3	<p>21004R2206LS00048939 - TRANSIT RANK (1.1 - 1.14) AT MTSHEBHENI & MANYASENI TO DURBAN</p> <p>FROM MTSHEBHENI OR MANYASENI TRANSIT RANKS, TO ROAD P100, RIGHT INTO M27, LEFT INTO MR93/M25, (KWAMASHU HIGHWAY), ALONG M25, LEFT INTO INDUSTRIAL PARK ROAD/BESTER'S OFF RAMP, DROPPING OFF PASSENGERS, PROCEED TO JOIN M25, ALONG M25, LEFT INTO MALANDELA ROAD OFF-RAMP TO DROP OFF PASSENGERS, PROCEED TO JOIN M25, ALONG M25, RIGHT INTO THEN2, ALONG EH N2, LEFT INTO AN ON-RAMP TO THE N3, PROCEED TO JOIN THE N3, ALONG EH N3, INTO OLD DUTCH ROAD, INTO ALICE STREET, RIGHT INTO MARKET ROAD, RIGHT INTO LEOPOLD STREET, RIGHT INTO WARWICK AVENUE, LEFT INTO ETNA LANE AND PROCEED TO RANK NO. 420 ON ETNA LANE.</p> <p>3.2 ALICE STREET, RIGHT INTO SOLDIERS' WAY, RIGHT INTO QUEEN STREET, RIGHT INTO FIELD STREET, AND PROCEED TO RANK 85 ON FIELD STREET.</p> <p>CONDITIONS:</p> <p>ON FORWARD JOURNEY, PASSENGERS TO BE PICKED UP AND DROPPED OFF FROM THE POINT OF ORIGIN AND ALONG P100 UNTIL HHLOHLOHOLO IS REACHED, THEREAFTER ONLY SETTING DOWN OF PASSENGERS ALONG THE REMAINDER OF THE ROUTE, (M27, M25 R102) UNTIL REACHING THE DESTINATION RANK ON THE RETURN TRIP NO PASSENGERS MAY BE SET DOWN UNTIL REACHING HHLOHLOHOLO.</p>		
12.4	<p>2206LS2206LS00048940 - DURBAN TO MTSHEBHENI AND MANYASENI (1.1 TO 1.14).</p> <p>4.1 FROM RANK 85 FIELD STREET, INTO ALBERT STREET, UMGENI ROAD, INTO NORTH COAST ROAD, INTO KWAMASHU HIGHWAY 9M25), INTO MR93, RIGHT INTO M27 PASS EMTSHEBHENI POLICE STATION, LEFT INTO ROAD P100 AND PROCEED TO ANY OF DESTINATION POINTS (1.1 TO 1.14) ABOVE.</p> <p>4.2 FROM RANK 85 ON FIELD STREET, LEFT INTO LEOPOLD STREET, INTO CANONGATE ROAD, INTO THE WESTERN FREEWAY (N3), RIGHT AT SPAGHETTI JUNCTION, INTO THE N2, ALONG THE N2, INTO M27, PASS EMTSHEBHENI POLICE STATION, LEFT INTO P100 AND PROCEED TO ANY DESTINATION POINTS (1.1 TO 1.14) ABOVE.</p> <p>CONDITIONS 1:</p> <p>ON RETURN JOURNEY NO PASSENGERS TO BE SET DOWN ALONG THE ROUTE UNTIL HHLOHLOHOLO, BUT PASSENGERS CAN BE PICKED UP ALONG THE ROUTE (R102, M25, M27, P100) UNTIL REACHING HHLOHLOHOLO)</p> <p>CONDITIONS 2:</p> <p>1. PASSENGERS MAY BE PICKED UP AND/OR SET DOWN ONLY AT DESIGNATED TAXI RANK OR TAXI STOP, WHICH SHALL EXCLUDE BUS STOPS.</p> <p>2. ON THE IN BOUND TRIP DURBAN, NO PASSENGERS MAY BE PICKED UP EN ROUTE FROM ENTERING HHLOHLOHOLO, UNTIL REACHING ETNA LANE OR FIELD STREET TAXI RANK.</p> <p>3. ON THE RETURN TRIP TO NDWEDWE, NO PASSENGERS MAY BE SET DOWN UNTIL REACHING HHLOHLOHOLO.</p> <p>4. ENTRY OR RANKING ON PRIVATE PROPERTY IS NOT PERMITTED WITHOUT WRITTEN PERMISSION ON THE LANDLORD, A COPY OF WHICH MUST BE SUPPLIED ON THE BOARD.</p> <p>5. WITHOUT HAVING ENTERED INTO AN AGREEMENT WITH OTHER OPERATORS ON A COMMON ROUTE, AS CONTEMPLATED BY SECTION 88(2)(B) OF ACT 22 OF 2000, THE PICKING UP OR SETTING DOWN OF PASSENGERS ON SUCH ROUTE IS NOT PERMITTED. A COPY OF SUCH AGREEMENT MUST BE SUPPLIED TO THE BOARD.</p> <p>6. AT RANKS, WHETHER ON-STREET OR OFF-STREET, ONLY THE TAXIS THAT CAN BE ACCOMMODATED IN THE DEMARCATED AREA MAY OCCUPY THE RANK, EXCESS VEHICLES MUST HOLD ELSEWHERE AT DESIGNATED AREAS.</p>		



transport

Department:
Transport
Province of KwaZulu-Natal

GAZETTE

LGKZNG32-2023-NOV

REGION: ALL

1)	Application Number: APP0165269	2)	Gazette Number: LGKZNG32-2023-NOV
3)	Applicant: FG NXELE ID NO. 5708010378084 Association: PATA TAXI ASSOCIATION	4)	Applicant Address: 19 KINGFISHER AVENUE LYNFIELD PARK PIETERMARITZBURG 3201
5)	Existing Licence Holder: BS NXELE ID NO. 5206245392087	6)	Existing Licence Holder Address: P O BOX 4 EDENDALE PIETERMARTZBURG KWA-ZULU NATAL 3201
7)	Type of application: DECEASED TRANSFER	8)	Operating Licence Number: LGKZN0403000716
9)	Vehicle Type: MINIBUS	10)	1 X 15 (SEATED) + 0 (STANDING)
11)	Region: UMGUNGUNDLOVU		
12.1	<p>22068T22068T00052500 - MALUKAZI.</p> <p>INBOUND: FROM PATA TAXI TERMINAL/S1 (KPE0153) TO PIETERMARITZ:BOURKE-SLATTER (KPC0018) ROUTE: POLITIQUE, V680, V686, RETURN V686, V680 (TO BRIDGE), RETURN V680, POLITIQUE, H1, RETURN H1, POLITIQUE, MOUNTPATRIDGE, ROUTE 13, MR7, MOSES MABHIDA (EDENDALE), LANGALIBALELE (LONGMARKET), RETIEF, PIETERMARITZ, SLATTER STREET.</p> <p>OUTBOUND: FROM PIETERMARITZ:BOURKE-SLATTER (KPC0018) TO PATATAXITERMINAL/S1 (KPE0153) ROUTE: PIETERMARITZ, PINE, MOSES MABHIDA (EDENDALE), MR7, ROUTE 13, MOUNT PATRIDGE, POLITIQUE, V680 (TO BRIDGE) RETURN V680, V686, RETURN V686, V680, POLITIQUE, H1, POLITIQUE.</p> <p>ALTERNATIVE ROUTINGS OUTBOUND A. PIETERMARITZ, WEST STREET BUS/TAXI STATION, WEST, LOOP, MOSES MABHIDA (EDENDALE), MR7, ROUTE 13, MOUNT PATRIDGE, POLITIQUE, V680 (TO BRIDGE) RETURN V680, V686, RETURN V686, V680, POLITIQUE, H1, RETURN H1, POLITIQUE B. PIETERMARITZ, WEST STREET BUS/TAXI STATION, WEST, BURGER, MOSES MABHIDA (EDENDALE), MR7, ROUTE 13, MOUNT PATRIDGE, POLITIQUE, V680 (TO BRIDGE) RETURN V680, V686, RETURN V686, V680, POLITIQUE, H1, RETURN H1, POLITIQUE C. PIETERMARITZ, WEST STREET/TAXI STATION, WEST, PRINCE ALFRED, CAMPSDRIFT, MOSES MABHIDA (EDENDALE), MR7, ROUTE 13, MOUNT PATRIDGE, POLITIQUE, V680 (TO BRIDGE), RETURN V680, V686, RETURN V686, V680, POLITIQUE, H1 RETURN H1, POLITIQUE.</p> <p>RESTRICTIONS: ALONG ROUTE 13, ONLY OFF-LOADING OF PASSENGERS IS PERMITTED. THE LOADING OF PASSENGERS ALONG THIS SECTION OF THE ROUTE IS NOT PERMITTED. SPECIAL CONDITIONS: NONE DISPUTES AGAINST PATA TAXI ASSOCIATION BY DAMBUZA TAXI ASSOCIATION.</p>		
12.2	<p>22068T22068T00052496 - FLATS .</p> <p>INBOUND: FROM PATA TAXI TERMINAL/S1 (KPE0153) TO PIETERMARTZ: BOURKE-SLATTER (KPC0018) ROUTE: POLITIQUE, S1, S18, S108, RETURN S18, S1, POLITIQUE, MOUNT PATRIDGE, ROUTE 13, MR7, MOSES MABHIDA (EDENDALE), LANGALIBALELE (LONGMARKET), RETIEF, PIETERMARITZ, SLATTER STREET.</p> <p>OUTBOUND: FROM PIETERMARITZ, BOURKE-SLATTER (KPC0018) TO PATA TAXI TERMINAL/S (KPE0153) ROUTE: PIETERMARITZ, PINE, MOSES MABHIDA (EDENDALE) MR7, ROUTE 13, MOUNT PATRIDGE, POLITIQUE.</p> <p>ALTERNATIVE ROUTING OUTBOUND A: PIETERMARITZ, WEST STREET BUS/TAXI STATION, WEST, LOOP, MOSES MABHIDA (EDENDALE), MR7, ROUTE 13, MOUNT PATRIDGE, POLITIQUE B: PIETERMARITZ, WEST STREET BUS/TAXI STATION, WEST, BURGER, MOSES MABHIDA (EDENDALE), MR7, ROUTE 13, MOUNT PATRIDGE, POLITIQUE C: PIETERMARITZ, WEST STREET BUS/TAXI STATION, WEST, PRINCE ALFRED, CAMPSDRIFT, MOSES MABHIDA (EDENDALE), MR7, ROUTE 13, MOUNT PATRIDGE, POLITIQUE.</p> <p>RESTRICTION: ALONG ROUTE 13, ONLY OFF-LOADING OF PASSENGERS IS PERMITTED. THE LOADING OF PASSENGERS ALONG THIS SECTION OF THE ROUTE IS NOT PERMITTED. SPECIAL CONDITIONS NONE DISPUTES AGAINST PATA TAXI ASSOCIATION BY AZALEA TAXI ASSOCIATION.</p>		



transport

Department:
Transport
Province of KwaZulu-Natal

GAZETTE

LGKZNG32-2023-NOV

REGION: ALL

12.3	<p>22068T22068T00132132 - WATERCAN.</p> <p>INBOUND: FROM PATA TAXI TERMINAUS/S1 (KPE0153) TO PITERMARITZ:BOURKE-SLATTER (KPC0018) ROUTE: POLITIQUE TO AZALEA UNIT S (WATERCAN) –POLITIQUE ROAD (KPE0162).</p> <p>RETURN. POLITIQUE, MOUNT PATRIDGE, ROUTE 13, MR7, MOSES MABHIDA (EDENDALE),LANGALIBALELE(LONGMARKET),RETIEF, PIETERMARITZ, SLATTER STREET.</p> <p>OUTBOUND: FROM PIETERMARITZ, BOURKE-SLATTER (KPC0018) TO PATA TAXI TERMINAL/S1 (KPE0153). ROUTE: PIETERMARITZ, PINE, MOSES MABHIDA (EDENDALE),MR7, ROUTE 13, MOUNT PATRIDGE,POLITIQUE.</p> <p>ALTERNATIVE ROUTING: INBOUND A:POLITIQUE, S1, Y957, POLITIQUE TO AZALEA UNIT S (WATERCAN)- POLITIQUE ROAD (KPE 0162). RETURN POLITIQUE,MOUNT PATRIDGE, ROUTE 13, MR7, MOSES MABHIDA(EDENDALE),LANGALIBALELE (LONGMARKET)RETIEF,PIETERMARITZ,SLATTER OUTBOUND A:PIETERMARITZ,WEST STREET BUS/TAXI STATION,WEST,LOOP,MOSES MABHIDA (EDENDALE)MR7 ROUTE 13,MOUNT PATRIDGE,POLITIQUE B:PIETERMARITZ,WEST STREET BUS/ TAXI STATION, WEST,BURGER,MOSES MABHIDA(EDENDALE) ROUTE13,MOUNT PARTRIDGE,POLITIQUE C:PIETERMARITZ,WEST STREET BUS/TAXI STATION,WEST,PRINCE ALFRED, CAMPSDRIFT,MOSES MABHIDA (EDENDALE),MR7,ROUTE 13,MOUNT PATRIDGE,POLITIQUE RESTRICTIONS: ALONG ROUTE 13, ONLY OFF-LOADING OF PASSENGERS IS PERMITTED. THE LOADING OF PASSENGERS ALONG THIS SECTION OF THE ROUTE IS NOT PERMITTED. SPECIAL CONDITIONS: NONE DISPUTES AGAINST PATA TAXI ASSOCIATION NONE.</p>
12.4	<p>22068T22068T00132134 - VUBAMASI.</p> <p>INBOUND: FROM PATA TAXI TERMINUS/S1 (KPE0153) TO BOURKE-SLATTER (KPC0018).</p> <p>ROUTE: POLITIQUE, S1, Y911, Y912, Y910, Y906, S1, POLITIQUE, MOUNT PATRIDGE, ROUTE 13, MR7, MOSES MABHIDA (EDENDALE) ANGALIBALELE (LONGMARKET)RETIEF,PIETERMARIZ,SLATTER STREET....</p> <p>OUTBOUND: FROM PIETERMARITZ: BOURKE-SLATTER (KPC0018) TO PATA TAXI TERMINUS/S1 (KPE0153).</p> <p>ROUTE: PIETERMARITZ,PINE,MOSES MABHIDA (EDENDALE),MR7 ROUTE 13,MOUNT PATRIDGE,POLITIQUE.</p> <p>ALTERNATIVE ROUTING: INBOUND A:POLITIQUE,S1,Y957,POLITIQUE,MOUNT PATRIDGE,ROUTE 13 MR7,MOSES MABHIDA(EDENDALE),LANGALIBALELE (LONGMARKET)RETIEF,PIETERMARITZ,SLATTER OUTBOUND: A:PIETERMARITZ,WEST STREET BUS/TAXI STATION,WEST,LOOP,MOSES MABHIDA(EDENDALE),MR7ROUTE 13,MOUT PARTRIDGE,POLITIQUE B:PIETERMARITZ,WEST STREET BUS/TAXI STATION,WEST,BURGER,MOSES MABHIDA(EDENDALE),MR7,ROUTE 13,MOUNT PARTRIDGE,POLITIQUE C:PIETERMARITZ,WEST STREET BUS/TAXI STATION,WEST STATION,WEST,PRINCE ALFRED,CAMPDRIFT,MOSES MMABHIDA (EDENDALE),MR7,ROUTE 13 MOUNTPARTRIDGE,POLITIQUE.</p>
12.5	<p>22068T22068T00132135 - BONGUDUNGA.</p> <p>INBOUND: FROM PATA TAXI TERMINUS/S1 (KPE0153) TO PIETERMARITZ: BOURKE-SLATTER (KPC0018) ROUTE. POLITIQUE, S1H2 TO RESERVOIR, RETURN H2, POLITIQUE, MOUNT PATRIDGE,ROUTE 13,MR7,MOSES MABHIDA (EDENDALE)LANGALIBALELE (LONGMARKET),RETIEF,PIETERMARITZ,SLATTER STREET.</p> <p>OUTBOUND: FROM PIETERMARITZ:BOURKE-SLATTER(KPC0018) TO PATA TAXI TERMINUS/S (KPE0153) ROUTE. PIETERMARITZ,PINE,MOSES MABHIDA (EDENDALE),MR7,ROUTE 13, MOUNT PATRIDGE,POLITIQUE</p> <p>ALTERNATIVE ROUTING: OUTBOUND A:PIETERMARITZ,PINE,MOSES MABHIDA (EDENDALE),MR7,ROUTE13 MOUNT PATRIDGE,POLITIQUE B:PIETERMARITZ,WEST STREETBUS/TAXISTATION,WEST,BURGER,MOSES MABHIDA(EDENDALE),MR7,ROUTE13,MOUNT PARTRIDGE,POLITIQUE C:PIETERMARITZ,WEST STREET BUS/TAXI STATION, WEST,PRINCE ALFRED, CAMPSDRIFT,MOSES MABHIDA (EDENDALE),MR7,ROUTE 13,MOUNT PARTRIDGE, POLITIQUE RESTRICTIONS: ALONG ROUTE 13, ONLY OFF-LOADING OF PASSENGERS IS PERMITTED. THE LOADING OF PASSENGERS ALONG THIS SECTION OF THE ROUTE IS NOT PERMITTED. SPECIAL CONDITIONS: NONE DISPUTES AGAINST PATA TAXI ASSOCIATION NONE.</p>



transport

Department:
Transport
Province of KwaZulu-Natal

GAZETTE

LGKZNG32-2023-NOV

REGION: ALL

1)	Application Number: APP0165363	2)	Gazette Number: LGKZNG32-2023-NOV
3)	Applicant: KH MTHETHWA-NYEMBE ID NO. 8501080327082 Association: MASHAMBISANE BARA BUFFALO FLATS T.A	4)	Applicant Address: P.O BOX 1654 NEWCASTLE 2940
5)	Existing Licence Holder: EN NYEMBE ID NO. 7802055459087	6)	Existing Licence Holder Address: PO BOX 1654 NEWCASTLE 2940
7)	Type of application: DECEASED TRANSFER	8)	Operating Licence Number: LGKZN0103001069
9)	Vehicle Type: MINIBUS	10)	1 X 15 (SEATED) + 0 (STANDING)
11)	Region: AMAJUBA		
12.1	2202BQ2202BQ00055680 - MDAKANE TO NEWCASTLE FROM MDAKANE TAXI RANK JOIN ROAD P272, ANNADALE MINE, ROOI POINT FARM, SHARPSTONE LAKE, KALVLAKTE, MBABANE, EMOYENI, NTENDEKA, HAALBOOM, JOIN P296 NINE MILES JOIN P283, CAVAN FARM, KWAMATHUKUZA JOIN N11 VIA EMMASOTSHENI ENTER ALLEN ST, TURN LEFT KIRKLAND STREET, TURN RIGHT VOORTREKKER ST, TURN LEFT TERMINUS ST ENTER APPROVED NEWCASTLE TAXI RANK AND RETURN.		
12.2	2202BQ22068T10055687 - NEWCASTLE TO EMPANGENI FROM NEWCASTLE TAXI RANK PROCEED ACROSS TERMINUS STREET INTO VOORTREKKER STREET, TURN LEFT AT KIRKLAND STREET, TURN RIGHT AT ALLEN STREET PROCEED STRAIGHT VIA ARBOR PARK SUBURB, TURN LEFT N11 ROAD PROCEED STRAIGHT TURN RIGHT TO P483 ROAD, VIA BLAAUBOSCH OSIZWENI TO UTRECHT, TURN RIGHT AT UTRECHT ROAD INTERSECTION ENTER R34 ROAD PROCEED STRAIGHT, TURN LEFT AT BLOODRIVER ENTER R33 ROAD AND CROSS ROADS STRAIGHT VIA STILWATER BP GARAGE ON ROAD TO VRYHEID, TURN RIGHT ACROSS ROADS BEFORE ENTERING VRYHEID PROCEED ON R34 ROAD VIA VRYHEID, PROCEED STRAIGHT VIA ULUNDI, VIA MELMOTH, TURN LEFT AT ENKWALINI NDUNDULU AREA, PROCEED STRAIGHT ON R34 ENTER EMPANGENI TAXI RANK. RETURN SAME ROUTE TO NEWCASTLE.		
12.3	2202BQ22068T10055703 - NEWCASTLE TO PIETERMARITZBURG FROM NEWCASTLE APPROVED TAXI RANK PROCEED ACROSS TERMINUS STREET, ENTER VOORTREKKER STREET, TURN LEFT TO KIRKLAND STREET, TURN RIGHT ENTER ALLEN STREET, TURN LEFT TO N11, TURN LEFT TO HELPMEEKAR ROAD, TURN RIGHT TO PETERS ROAD THROUGH INDUSTRIAL, TURN RIGHT TO PETERS ROAD TURN RIGHT TO COLENZO ROAD, ROAD TURN RIGHT TO N3, TURN LEFT TO EAST STREET ENTER PIETERMARITZBURG APPROVED TAXI RANK. RETURN WITH THE SAME ROUTE TO NEWCASTLE.		
12.4	2202BQ2203CE10055706 - NEWCASTLE TO QWAQWA FROM NEWCASTLE APPROVED TAXI RANK, PROCEED ACROSS TERMINUS STREET INTO VOORTREKKER STREET, TURN LEFT TO KIRKLAND STREET, TURN RIGHT ENTER ALLEN STREET PROCEED STRAIGHT, TURN RIGHT TO N11 PASS LADYSMITH INTO N3 DROP OFF HARRISMITH AND STRAIGHT, TURN RIGHT TO N11 PASS LADYSMITH INTO N3 DROP OFF HARRISMITH AND PROCEED TO QWAQWA TAXI RANK AND RETURN WITH PASSENGERS VIA SAME ROUTE.		
12.5	2202BQ1205S210055712 - NEWCASTLE TO VREENING. FROM NEWCASTLE TAXI RANK IN TERMINUS STREET LEFT VOORTREKKER STREET TURN LEFT KIRKLAND STREET INTO ALLEN STREET LEFT INTO R34 RIGHT INTO R103 LEFT INTO N3 LEFT INTO R54 LEFT INTO GENERAL HERTZORG ROAD LEFT INTO UNION LEFT TO VREENING TAXI RANK AND RETURN.		
12.6	2202BQ7201BZ10055713 - NEWCASTLE TO BLOEMFONTEIN. FROM NEWCASTLE TAXI RANK IN TERMINUS STREET LEFT VOORTREKKER TURN LEFT KIRKLAND STREET INTO ALLEN STREET LEFT INTO R34 TURN LEFT INTO R103 TURN RIGHT INTO R714 TURN LEFT INTO R26 CORNER OF OXFORD & GOLD STREET TO BETHLEHEM PROCEED TO WELKOM AND TURN TO BLOEMFONTEIN TAXI RANK AND RETURN.		
12.7	2202BQ2202BQ00055715 - CHARTER SERVICE FROM MASHAMBISANE BARA BUFFALO FLATS TAXI RANK TO POINT WITHIN THE PROVINCE OF KZN ONLY. NO PICKING UP OR SETTING DOWN OF PASSENGERS EN ROUTE.		
12.8	2202BQ2202BQ00055682 - MDAKANE TO NEWCASTLE. FROM MDAKANE APPROVED TAXI RANK JOIN P38 ROAD PICK AND DROP KILKEEL, MFUNDWENI, FAIBREEZE JOIN P296 JOKIS, SPRINGBOK, NAAS FARM, KWARAMLAN, MAFAHLOWANE, UBUHLEBOMZINYATHI, TOP RANK P296, 42 COMPLEX OFFLOADING AND LOADING AT ALL POINTS, NINE MILES JOIN P483, CAVAN FARM PICK AND DROP PROCEED TO KWAMATHUKUZA TURN RIGHT ASIPHEPHE DRIVE. ENTER INDUSTRIAL AREA PASS N11 JOIN ALBERT STREET, TURN LEFT KIRKLAND STREET, TURN RIGHT VOORTREKKER ST, TURN LEFT TERMINUS ST ENTER TAXI RANK AND RETURN TO SUTHERLAND ST, TURN LEFT YORK ST OR HOSPITAL ST AND TURN RIGHT ALLEN STREET. RESCTRICTIONS ? NO RESTRICTION TO AND FROM.		
12.9	2202BQ2206LS10055685 - NEWCASTLE TO DURBAN. FROM NEWCASTLE APPROVED TAXI RANK, PROCEED ACROSS TERMINUS ST, TURN RIGHT AT VOORTREKKER STREET, TURN LEFT TO KIRKLAND STREET, TURN RIGHT ENTER ALLEN STREET PROCEED STRAIGHT, TURN RIGHT TO N11, TURN LEFT TO HELPMEEKAR, TURN RIGHT TO PETERS ROAD, TURN RIGHT COLENZO ROAD, TURN LEFT TO R103, TURN LEFT TO N3, PROCEED TO MOOIRIVER TOLLGATE, MARIANHILL TOLLGATE, VIA PINETOWN. TURN LEFT TO ALICE STREET TURN LEFT TO ALBERT ROAD, UMGENI ROAD AND OSBORN ROAD. RETURN WITH THE SAME ROUTE TO NEWCASTLE.		
12.10	2202BQ2207WL10055701 - NEWCASTLE TO PONGOLA. FROM NEWCASTLE TAXI RANK PROCEED STRAIGHT ACROSS TERMINUS STREET INTO VOORTREKKER STREET, TURN LEFT AT KIRKLAND STREET TURN RIGHT AT ALLEN STREET (MAIN STREET) PROCEED STRAIGHT VIA ARBOR PARK SUBURB, TURN LEFT ENTER N11 ROAD, PROCEED STRAIGHT TURN RIGHT INTO R483 VIA OSIZWENI TO UTRECHT, TURN RIGHT UTRECHT ROAD INTERSECTION ENTER R34 ROAD PROCEED STRAIGHT, TURN LEFT AT BLOODRIVER ROAD INTERSECTION ENTER R33 AND R34 PROCEED STRAIGHT VIA STILWATER BP GARAGE, TURN RIGHT AT CROSS-ROAD BEFORE REACHING VRYHEID PROCEED ON R34 VIA BHEKUZULU TOWNSHIP ENTER R69 ROAD, LOUWSBURG, TURN LEFT AT ROAD INTERSECTION ENTER R66 ROAD VIA MAGUDU, TURN LEFT ENTER N2 ROAD PROCEED STRAIGHT ENTER PONGOLA TAXI RANK, RETURN SAME ROUTE TO NEWCASTLE.		
12.11	2202BQ2202DH10055702 - NEWCASTLE TO LADYSMITH. FROM NEWCASTLE APPROVED TAXI RANK PROCEED ACROSS TERMINUS STREET ENTER VOORTREKKER STREET, TURN LEFT AT KIRKLAND STREET, TURN RIGHT ENTER ALLEN STREET TURN RIGHT TO N11 JOIN CRAWCHAW STREET, TURN LEFT ENTER LADYSMITH APPROVED TAXI RANK RETURN WITH THE SAME ROUTE TO NEWCASTLE.		



transport

Department:
Transport
Province of KwaZulu-Natal

GAZETTE

LGKZNG32-2023-NOV

REGION: ALL

12.12	2202BQ1205GJ10055707 - NEWCASTLE TO JOHANNESBURG NEWCASTLE TO JOHANNESBURG / BARAGWANATH. FROM NEWCASTLE APPROVED TAXI RANK, PROCEED ACROSS TERMINUS STREET INTO VOORTREKKER STREET, TURN LEFT TO KIRKLAND STREET, TURN LEFT TO ALLEN STREET, TURN LEFT TO MEMEL ROAD FROM MEMEL ROAD JOIN R34 AND THEN PROCEED UP TO N3 AND THEN RIGHT TO JOHANNESBURG. PROCEED WITH N3 LEFT INTO M2 WEST AND THEN OFF-RAMP LEFT INTO HARROW ROAD AND THEN LEFT INTO MOSELEY ROAD, STREET, TURN RIGHT INTO END STREET INTO JEPPE STREET RIGHT INTO VONVEILEGH THEN LEFT INTO PLEIN STREET AND THEN TURN RISSIK STREET TURN RIGHT BEVIERS STREET TURN LEFT INTO WANDERERS STREET LEFT INTO PARK CITY TAXI RANK. FROM N3 TURN LEFT INTO N12 TURN LEFT INTO OLD POTCHESTROOM ROAD TURN LEFT INTO BARAGWANATH RANK.
12.13	2202BQ2207WL10055708 - NEWCASTLE TAXI RANK TO PIET RETIEF. FROM NEWCASTLE TAXI RANK ENTER TERMINUS STREET, TURN RIGHT AT VOORTREKKER STREET, PROCEED STRAIGHT TURN LEFT AT KIRKLAND STREET, TURN LEFT INTO ALLEN STREET PROCEED STRAIGHT, TURN LEFT NEAR R T L OFFICE INTO N11 ROAD PROCEED STRAIGHT, TURN RIGHT AT DE KOCK STREET INTO R543, PROCEED STRAIGHT VIA VUKUZAKHE TOWNSHIP PROCEED ALONG R543 ENTER VAN REBEEK STREET AT WAKKERSTROOM ENTER R543 PROCEED STRAIGHT VIA ZUIDEND STREET PROCEED STRAIGHT TURN LEFT INTO WESTEND STREET ENTER APPROVED PIET RETIEF TAXI RANK. RETURN WITH SAME ROUTE TO NEWCASTLE.
12.14	2202BQ81005G10055709 - NEWCASTLE TO ERMELO. FROM NEWCASTLE TAXI RANK LEFT KIRKLAND LEFT ALLEN INTO N11 ERMELO TAXI RANK AND RETURN. NO LOADING AND OFFLOADING ALONG N11 UNTIL ERMELO TAXI RANK AND RETURN.
12.15	2202BQ8203DN10055710 - NEWCASTLE TO STANDERTON. FROM NEWCASTLE TAXI RANK LEFT VOORTREKKER STREET TURN LEFT KIRKLAND STREET INTO ALLEN STREET LEFT N11 INTO R23 LEFT TO STANDERTON TAXI RANK AND RETURN.
12.16	2202BQ1203D510055711 - NEWCASTLE TO SPRINGS. FROM NEWCASTLE TAXI RANK LEFT VOORTREKKER STREET TURN LEFT KIRKLAND STREET INTO ALLEN STREET LEFT N11 INTO R23 LEFT TO STANDERTON, PROCEED TO BULFOUR TURN LEFT NIGEL TO SPRINGS TAXI RANK AND RETURN.
12.17	2202BS2202BQ00055826 - OSIZWENI TO KWA-MDAKANE. FROM OSIZWENI (TOP - RANK) P296 ROAD PASS UBUHLEBOMZINYATHI,MAFAHLAWANE,KWARMLAN,NAAS FARM,SPRINGBOK,JKIS JOIN P38 ROAD FAIRBREEZE,MFUNDWENI,KILKEEL TO APPROVED MDAKANE TAXI RANK.DIRECT AND RETURN.
12.18	2202BQ1203D510189204 - NEWCASTLE TO SPRINGS. FROM NEWCASTLE TAXI RANK LEFT VOORTREKKER STREET TURN LEFT KIRKLAND STREET INTO ALLEN STREET LEFT N11 INTO R23 LEFT TO STANDERTON, PROCEED TO BULFOUR TURN LEFT NIGEL TO SPRINGS TAXI RANK AND RETURN.
12.19	2100F57201BZ10189205 - NEWCASTLE TO BLOEMFONTEIN. FROM NEWCASTLE TAXI RANK IN TERMINUS STREET LEFT VOORTREKKER TURN LEFT KIRKLAND STRET INTO ALLEN STREET LEFT INTO R34 TURN LEFT INTO R103 TURN RIGHT INTO R714 TURN LEFT INTO R26 CORNER OF OXFORD & GOLD STREET TO BETHLEHEM PROCEED TO WELKOM AND TURN TO BLOEMFONTEIN TAXI RANK AND RETURN.
12.20	2202BQ2202DH10189188 - NEWCASTLE TO LADYSMITH. FROM NEWCASTLE APPROVED TAXI RANK PROCEED ACROSS TERMINUS STREET ENTER VOORTREKKER STREET, TURN LEFT AT KIRKLAND STREET, TURN RIGHT ENTER ALLEN STREET TURN RIGHT TO N11 JOIN CRAWCHAW STREET, TURN LEFT ENTER LADYSMITH APPROVED TAXI RANK RETURN WITH THE SAME ROUTE TO NEWCASTLE.
12.21	2202BQ2100H310189189 - NEWCASTLE TO PIETERMARITZBURG FROM NEWCASTLE APPROVED TAXI RANK PROCEED ACROSS TERMINUS STREET, ENTER VOORTREKKER STREET, TURN LEFT TO KIRKLAND STREET, TURN RIGHT ENTER ALLEN STREET, TURN LEFT TO N11, TURN LEFT TO HELPMKKAR ROAD, TURN RIGHT TO PETERS ROAD THROUGH INDUSTRIAL, TURN RIGHT TO PETERS ROAD TURN RIGHT TO COLENSO ROAD, ROAD TURN RIGHT TO N3, TURN LEFT TO EAST STREET ENTER PIETERMARITZBURG APPROVED TAXI RANK. RETURN WITH THE SAME ROUTE TO NEWCASTLE.
12.22	2202BQ7100OU10189198 - NEWCASTLE TO QWAQWA. FROM NEWCASTLE APPROVED TAXI RANK, PROCEED ACROSS TERMINUS STREET INTO VOORTREKKER STREET, TURN LEFT TO KIRKLAND STREET, TURN RIGHT ENTER ALLEN STREET PROCEED STRAIGHT, TURN RIGHT TO N11 PASS LADYSMITH INTO N3 DROP OFF HARRISMITH AND STRAIGHT, TURN RIGHT TO N11 PASS LADYSMITH INTO N3 DROP OFF HARRISMITH AND PROCEED TO QWAQWA TAXI RANK AND RETURN WITH PASSENGERS VIA SAME ROUTE.NEWCASTLE.
12.23	2202BQ11008Z10189203 - NEWCASTLE TO JOHANNESBURG NEWCASTLE TO JOHANNESBURG/ BARAGWANATH FROM NEWCASTLE APPROVED TAXI RANK, PROCEED ACROSS TERMINUS STREET INTO VOORTREKKER STREET, TURN LEFT TO KIRKLAND STREET, TURN LEFT TO ALLEN STREET, TURN LEFT TO MEMEL ROAD FROM MEMEL ROAD JOIN R34 AND THEN PROCEED UP TO N3 AND THEN RIGHT TO JOHANNESBURG. PROCEED WITH N3 LEFT INTO M2 WEST AND THEN OFF-RAMP LEFT INTO HARROW ROAD AND THEN LEFT INTO MOSELEY ROAD, STREET, TURN RIGHT INTO END STREET INTO JEPPE STREET RIGHT INTO VONVEILEGH THEN LEFT INTO PLEIN STREET AND THEN TURN RISSIK STREET TURN RIGHT BEVIERS STREET TURN LEFT INTO WANDERERS STREET LEFT INTO PARK CITY TAXI RANK. FROM N3 TURN LEFT INTO N12 TURN LEFT INTO OLD POTCHESTROOM ROAD TURN LEFT INTO BARAGWANATH RANK.
12.24	2207B52202BQ00189217 - KWAMDAKANE TO NEWCASTLE. FROM MDAKANE APPROVED TAXI RANK JOIN P38 ROAD PICK AND DROP KILKEEL, MFUNDWENI, FAIBREEZE JOIN P296 JOKIS, SPRINGBOK, NAAS FARM, KWARAMLAN, MAFALAWANE, UBUHLEBOMZINYATHI, TOP RANK P296, 42 COMPLEX OFFLOADING AND LOADING AT ALL POINTS, NINE MILES JOIN P483, CAVAN FARM PICK AND DROP PROCEED TO KWAMATHUKUZA TURN RIGHT ASIPHEPHE DRIVE. ENTER INDUSTRIAL AREA PASS N11 JOIN ALBERT STREET, TURN LEFT KIRKLAND STREET, TURN RIGHT VOORTREKKER ST, TURN LEFT TERMINUS ST ENTER TAXI RANK AND RETURN TO SUTHERLAND ST, TURN LEFT YORK ST OR HOSPITAL ST AND TURN RIGHT ALLEN STREET. RESTRICTIONS: NO RESTRICTION TO AND FROM.
12.25	2207B52202BQ00189222 - MDAKANE TO NEWCASTLE. FROM MDAKANE APPROVED TAXI RANK JOIN P38 ROAD PICK AND DROP KILKEEL, MFUNDWENI, FAIBREEZE JOIN P296 JOKIS,SPRINGBOK, NAAS FARM, KWARAMLAN, MAFALAWANE, UBUHLEBOMZINYATHI, TOP RANK P296, 42 COMPLEX OFFLOADING AND LOADING AT ALL POINTS, NINE MILES JOIN P483, CAVAN FARM PICK AND DROP PROCEED TO KWA MATHUKUZA TURN RIGHT ASIPHEPHE DRIVE. ENTER INDUSTRIAL AREA PASS N11 JOIN ALBERT STREET, TURN LEFT KIRKLAND STREET, TURN RIGHT VOORTREKKER ST, TURN LEFT TERMINUS ST ENTER TAXI RANK AND RETURN TO SUTHERLAND ST, TURN LEFT YORK ST OR HOSPITAL ST AND TURN RIGHT ALLEN STREET. RESCTRICTIONS ? NO RESTRICTION TO AND FROM.

**transport**

Department:
Transport
Province of KwaZulu-Natal

GAZETTE**LGKZNG32-2023-NOV****REGION: ALL**

12.26	220BG82202BQ10192394 - MDAKANE TO NEWCASTLE. FROM MDAKANE TAXI RANK JOIN ROAD P272, ANNADALE MINE, ROOI POINT FARM, SHARPSTONE LAKE, KALVLAKTE, MBABANE, EMOYENI, NTENDEKA, HAALBOOM, JOIN P296 NINE MILES JOIN P283, CAVAN FARM, KWAMATHUKUZA JOIN N11 VIA EMMASOTSHENI ENTER ALLEN ST, TURN LEFT KIRKLAND STREET, TURN RIGHT VOORTREKKER ST, TURN LEFT TERMINUS ST ENTER APPROVED NEWCASTLE TAXI RANK AND RETURN. RESTRICTION NO RESTRICTION TO AND FROM. OFFLOADING AND LOADING AT ALL POINTS.
-------	--

Closing times for **ORDINARY WEEKLY** 2023

KWAZULU-NATAL PROVINCIAL GAZETTE

The closing time is **15:00** sharp on the following days:

- **28 December**, Wednesday for the issue of Thursday **05 January 2023**
- **05 January**, Thursday for the issue of Thursday **12 January 2023**
- **12 January**, Thursday for the issue of Thursday **19 January 2023**
- **19 January**, Thursday for the issue of Thursday **26 January 2023**
- **26 January**, Thursday for the issue of Thursday **02 February 2023**
- **02 February**, Thursday for the issue of Thursday **09 February 2023**
- **09 February**, Thursday for the issue of Thursday **16 February 2023**
- **16 February**, Thursday for the issue of Thursday **23 February 2023**
- **23 February**, Thursday for the issue of Thursday **02 March 2023**
- **02 March**, Thursday for the issue of Thursday **09 March 2023**
- **09 March**, Thursday for the issue of Thursday **16 March 2023**
- **15 March**, Wednesday for the issue of Thursday **23 March 2023**
- **23 March**, Thursday for the issue of Thursday **30 March 2023**
- **30 March**, Thursday for the issue of Thursday **06 April 2023**
- **04 April**, Tuesday for the issue of Thursday **13 April 2023**
- **13 April**, Thursday for the issue of Thursday **20 April 2023**
- **20 April**, Thursday for the issue of Thursday **27 April 2023**
- **25 April**, Tuesday for the issue of Thursday **04 May 2023**
- **04 May**, Thursday for the issue of Thursday **11 May 2023**
- **11 May**, Thursday for the issue of Thursday **18 May 2023**
- **18 May**, Thursday for the issue of Thursday **25 May 2023**
- **25 May**, Thursday for the issue of Thursday **01 June 2023**
- **01 June**, Thursday for the issue of Thursday **08 June 2023**
- **08 June**, Thursday for the issue of Thursday **15 June 2023**
- **14 June**, Wednesday for the issue of Thursday **22 June 2023**
- **22 June**, Thursday for the issue of Thursday **29 June 2023**
- **29 June**, Thursday for the issue of Thursday **06 July 2023**
- **06 July**, Thursday for the issue of Thursday **13 July 2023**
- **13 July**, Thursday for the issue of Thursday **20 July 2023**
- **20 July**, Thursday for the issue of Thursday **27 July 2023**
- **27 July**, Thursday for the issue of Thursday **03 August 2023**
- **02 August**, Wednesday for the issue of Thursday **10 August 2023**
- **10 August**, Thursday for the issue of Thursday **17 August 2023**
- **17 August**, Thursday for the issue of Thursday **24 August 2023**
- **24 August**, Thursday for the issue of Thursday **31 August 2023**
- **31 August**, Thursday for the issue of Thursday **07 September 2023**
- **07 September**, Thursday for the issue of Thursday **14 September 2023**
- **14 September**, Thursday for the issue of Thursday **21 September 2023**
- **20 September**, Wednesday for the issue of Thursday **28 September 2023**
- **28 September**, Thursday for the issue of Thursday **05 October 2023**
- **05 October**, Thursday for the issue of Thursday **12 October 2023**
- **12 October**, Thursday for the issue of Thursday **19 October 2023**
- **19 October**, Thursday for the issue of Thursday **26 October 2023**
- **26 October**, Thursday for the issue of Thursday **02 November 2023**
- **02 November**, Thursday for the issue of Thursday **09 November 2023**
- **09 November**, Thursday for the issue of Thursday **16 November 2023**
- **16 November**, Thursday for the issue of Thursday **23 November 2023**
- **23 November**, Thursday for the issue of Thursday **30 December 2023**
- **30 November**, Thursday for the issue of Thursday **07 December 2023**
- **07 December**, Thursday for the issue of Thursday **14 December 2023**
- **14 December**, Thursday for the issue of Thursday **21 December 2023**
- **19 December**, Tuesday for the issue of Thursday **28 December 2023**